



State of Wisconsin / Department of Natural Resources

Tony Evers , Governor

Adam N Payne , Secretary

5/22/2023

Chapter 70.114 - Aids Payment Worksheet For Tax Year 2022(Payment Year 2023) - Payment Due January 31, 2023

1 of 7056

DETAIL FOR TOWN OF ADAMS, ADAMS COUNTY

Acres	Est. Adjust. Purch. Price	Level of Assessment	Adjusted Local Value	Net Gen. Tax Rate	Calc. Aid Pay Amount	----- Taxing Jurisdiction -----		
						Type	Code	Description
FILE NO: NA 507 *		DATE OF PURCHASE: 04/27/1993			GRANTOR: THE NATURE CONSERVANCY			
LEGAL DESCRIPTION: T17 R05-E S35 NENE				PARCEL NO: 71528		CONTROL NO: 71528		
40	\$57,415.31	0.91176263	\$52,349.14					
				0	\$0.00	STAT	999999	STATE OF WISCONSIN
				0.00576820	\$301.96	CNTY	01	ADAMS COUNTY
				0.00224430	\$117.49	MUNI	01002	TOWN OF ADAMS
				0.00540410	\$282.90	REG	010014	SCH D OF ADAMS FRIENDSHIP AREA
				0.00079940	\$41.85	VTAE	001400	MID-STATE VTAE DISTRICT
Parcel Total:					\$744.20			

LEGAL DESCRIPTION: T17 R05-E S35 NWNE				PARCEL NO: 71529		CONTROL NO: 71529		
40	\$57,415.31	0.91176263	\$52,349.14					
				0	\$0.00	STAT	999999	STATE OF WISCONSIN
				0.00576820	\$301.96	CNTY	01	ADAMS COUNTY
				0.00224430	\$117.49	MUNI	01002	TOWN OF ADAMS
				0.00540410	\$282.90	REG	010014	SCH D OF ADAMS FRIENDSHIP AREA
				0.00079940	\$41.85	VTAE	001400	MID-STATE VTAE DISTRICT
Parcel Total:					\$744.20			



State of Wisconsin / Department of Natural Resources

Tony Evers , Governor

Adam N Payne , Secretary

5/22/2023

Chapter 70.114 - Aids Payment Worksheet For Tax Year 2022(Payment Year 2023) - Payment Due January 31, 2023

2 of 7056

LEGAL DESCRIPTION: T17 R05-E S35 SWNE				PARCEL NO: 71530				CONTROL NO: 71530	
40	\$57,415.31	0.91176263	\$52,349.14	0	\$0.00	STAT	999999	STATE OF WISCONSIN	
				0.00576820	\$301.96	CNTY	01	ADAMS COUNTY	
				0.00224430	\$117.49	MUNI	01002	TOWN OF ADAMS	
				0.00540410	\$282.90	REG	010014	SCH D OF ADAMS FRIENDSHIP AREA	
				0.00079940	\$41.85	VTAE	001400	MID-STATE VTAE DISTRICT	
Parcel Total:					\$744.20				

LEGAL DESCRIPTION: T17 R05-E S35 SENE				PARCEL NO: 71531				CONTROL NO: 71531	
40	\$57,415.31	0.91176263	\$52,349.14	0	\$0.00	STAT	999999	STATE OF WISCONSIN	
				0.00576820	\$301.96	CNTY	01	ADAMS COUNTY	
				0.00224430	\$117.49	MUNI	01002	TOWN OF ADAMS	
				0.00540410	\$282.90	REG	010014	SCH D OF ADAMS FRIENDSHIP AREA	
				0.00079940	\$41.85	VTAE	001400	MID-STATE VTAE DISTRICT	
Parcel Total:					\$744.20				

LEGAL DESCRIPTION: T17 R05-E S35 NENW				PARCEL NO: 71532				CONTROL NO: 71532	
40	\$57,415.31	0.91176263	\$52,349.14	0	\$0.00	STAT	999999	STATE OF WISCONSIN	
				0.00576820	\$301.96	CNTY	01	ADAMS COUNTY	
				0.00224430	\$117.49	MUNI	01002	TOWN OF ADAMS	
				0.00540410	\$282.90	REG	010014	SCH D OF ADAMS FRIENDSHIP AREA	
				0.00079940	\$41.85	VTAE	001400	MID-STATE VTAE DISTRICT	
Parcel Total:					\$744.20				



State of Wisconsin / Department of Natural Resources

Tony Evers , Governor

Adam N Payne , Secretary

5/22/2023

Chapter 70.114 - Aids Payment Worksheet For Tax Year 2022(Payment Year 2023) - Payment Due January 31, 2023

3 of 7056

LEGAL DESCRIPTION: T17 R05-E S35 NWNW				PARCEL NO: 71533				CONTROL NO: 71533	
40	\$57,415.31	0.91176263	\$52,349.14						
				0	\$0.00	STAT	999999	STATE OF WISCONSIN	
				0.00576820	\$301.96	CNTY	01	ADAMS COUNTY	
				0.00224430	\$117.49	MUNI	01002	TOWN OF ADAMS	
				0.00540410	\$282.90	REG	010014	SCH D OF ADAMS FRIENDSHIP AREA	
				0.00079940	\$41.85	VTAE	001400	MID-STATE VTAE DISTRICT	
Parcel Total:					\$744.20				

LEGAL DESCRIPTION: T17 R05-E S35 SWNW				PARCEL NO: 71534				CONTROL NO: 71534	
40	\$57,415.31	0.91176263	\$52,349.14						
				0	\$0.00	STAT	999999	STATE OF WISCONSIN	
				0.00576820	\$301.96	CNTY	01	ADAMS COUNTY	
				0.00224430	\$117.49	MUNI	01002	TOWN OF ADAMS	
				0.00540410	\$282.90	REG	010014	SCH D OF ADAMS FRIENDSHIP AREA	
				0.00079940	\$41.85	VTAE	001400	MID-STATE VTAE DISTRICT	
Parcel Total:					\$744.20				

LEGAL DESCRIPTION: T17 R05-E S35 SENW				PARCEL NO: 71535				CONTROL NO: 71535	
40	\$57,415.31	0.91176263	\$52,349.14						
				0	\$0.00	STAT	999999	STATE OF WISCONSIN	
				0.00576820	\$301.96	CNTY	01	ADAMS COUNTY	
				0.00224430	\$117.49	MUNI	01002	TOWN OF ADAMS	
				0.00540410	\$282.90	REG	010014	SCH D OF ADAMS FRIENDSHIP AREA	
				0.00079940	\$41.85	VTAE	001400	MID-STATE VTAE DISTRICT	
Parcel Total:					\$744.20				



State of Wisconsin / Department of Natural Resources

Tony Evers , Governor

Adam N Payne , Secretary

5/22/2023

Chapter 70.114 - Aids Payment Worksheet For Tax Year 2022(Payment Year 2023) - Payment Due January 31, 2023

4 of 7056

LEGAL DESCRIPTION: T17 R05-E S35 NESW				PARCEL NO: 71536				CONTROL NO: 71536	
40	\$57,415.31	0.91176263	\$52,349.14	0	\$0.00	STAT	999999	STATE OF WISCONSIN	
				0.00576820	\$301.96	CNTY	01	ADAMS COUNTY	
				0.00224430	\$117.49	MUNI	01002	TOWN OF ADAMS	
				0.00540410	\$282.90	REG	010014	SCH D OF ADAMS FRIENDSHIP AREA	
				0.00079940	\$41.85	VTAE	001400	MID-STATE VTAE DISTRICT	
Parcel Total:					\$744.20				

LEGAL DESCRIPTION: T17 R05-E S35 NWSW				PARCEL NO: 71537				CONTROL NO: 71537	
40	\$57,415.31	0.91176263	\$52,349.14	0	\$0.00	STAT	999999	STATE OF WISCONSIN	
				0.00576820	\$301.96	CNTY	01	ADAMS COUNTY	
				0.00224430	\$117.49	MUNI	01002	TOWN OF ADAMS	
				0.00540410	\$282.90	REG	010014	SCH D OF ADAMS FRIENDSHIP AREA	
				0.00079940	\$41.85	VTAE	001400	MID-STATE VTAE DISTRICT	
Parcel Total:					\$744.20				

LEGAL DESCRIPTION: T17 R05-E S35 SWSW				PARCEL NO: 71538				CONTROL NO: 71538	
40	\$57,415.31	0.91176263	\$52,349.14	0	\$0.00	STAT	999999	STATE OF WISCONSIN	
				0.00576820	\$301.96	CNTY	01	ADAMS COUNTY	
				0.00224430	\$117.49	MUNI	01002	TOWN OF ADAMS	
				0.00540410	\$282.90	REG	010014	SCH D OF ADAMS FRIENDSHIP AREA	
				0.00079940	\$41.85	VTAE	001400	MID-STATE VTAE DISTRICT	
Parcel Total:					\$744.20				



State of Wisconsin / Department of Natural Resources

Tony Evers , Governor

Adam N Payne , Secretary

5/22/2023

Chapter 70.114 - Aids Payment Worksheet For Tax Year 2022(Payment Year 2023) - Payment Due January 31, 2023

5 of 7056

LEGAL DESCRIPTION: T17 R05-E S35 SESW				PARCEL NO: 71539				CONTROL NO: 71539	
40	\$57,415.31	0.91176263	\$52,349.14						
				0	\$0.00	STAT	999999	STATE OF WISCONSIN	
				0.00576820	\$301.96	CNTY	01	ADAMS COUNTY	
				0.00224430	\$117.49	MUNI	01002	TOWN OF ADAMS	
				0.00540410	\$282.90	REG	010014	SCH D OF ADAMS FRIENDSHIP AREA	
				0.00079940	\$41.85	VTAE	001400	MID-STATE VTAE DISTRICT	
Parcel Total:					\$744.20				

LEGAL DESCRIPTION: T17 R05-E S35 NWSE				PARCEL NO: 71540				CONTROL NO: 71540	
40	\$57,415.31	0.91176263	\$52,349.14						
				0	\$0.00	STAT	999999	STATE OF WISCONSIN	
				0.00576820	\$301.96	CNTY	01	ADAMS COUNTY	
				0.00224430	\$117.49	MUNI	01002	TOWN OF ADAMS	
				0.00540410	\$282.90	REG	010014	SCH D OF ADAMS FRIENDSHIP AREA	
				0.00079940	\$41.85	VTAE	001400	MID-STATE VTAE DISTRICT	
Parcel Total:					\$744.20				

LEGAL DESCRIPTION: T17 R05-E S35 SWSE				PARCEL NO: 71541				CONTROL NO: 71541	
40	\$57,415.31	0.91176263	\$52,349.14						
				0	\$0.00	STAT	999999	STATE OF WISCONSIN	
				0.00576820	\$301.96	CNTY	01	ADAMS COUNTY	
				0.00224430	\$117.49	MUNI	01002	TOWN OF ADAMS	
				0.00540410	\$282.90	REG	010014	SCH D OF ADAMS FRIENDSHIP AREA	
				0.00079940	\$41.85	VTAE	001400	MID-STATE VTAE DISTRICT	
Parcel Total:					\$744.20				



State of Wisconsin / Department of Natural Resources

Tony Evers , Governor

Adam N Payne , Secretary

5/22/2023

Chapter 70.114 - Aids Payment Worksheet For Tax Year 2022(Payment Year 2023) - Payment Due January 31, 2023

6 of 7056

LEGAL DESCRIPTION: T17 R05-E S35 SESE				PARCEL NO: 71542				CONTROL NO: 71542	
40	\$57,415.31	0.91176263	\$52,349.14	0	\$0.00	STAT	999999	STATE OF WISCONSIN	
				0.00576820	\$301.96	CNTY	01	ADAMS COUNTY	
				0.00224430	\$117.49	MUNI	01002	TOWN OF ADAMS	
				0.00540410	\$282.90	REG	010014	SCH D OF ADAMS FRIENDSHIP AREA	
				0.00079940	\$41.85	VTAE	001400	MID-STATE VTAE DISTRICT	
Parcel Total:					\$744.20				

LEGAL DESCRIPTION: T17 R05-E S36 NENW				PARCEL NO: 71543				CONTROL NO: 71543	
40	\$57,415.31	0.91176263	\$52,349.14	0	\$0.00	STAT	999999	STATE OF WISCONSIN	
				0.00576820	\$301.96	CNTY	01	ADAMS COUNTY	
				0.00224430	\$117.49	MUNI	01002	TOWN OF ADAMS	
				0.00540410	\$282.90	REG	010014	SCH D OF ADAMS FRIENDSHIP AREA	
				0.00079940	\$41.85	VTAE	001400	MID-STATE VTAE DISTRICT	
Parcel Total:					\$744.20				

LEGAL DESCRIPTION: T17 R05-E S36 NWNW				PARCEL NO: 71544				CONTROL NO: 71544	
40	\$57,415.31	0.91176263	\$52,349.14	0	\$0.00	STAT	999999	STATE OF WISCONSIN	
				0.00576820	\$301.96	CNTY	01	ADAMS COUNTY	
				0.00224430	\$117.49	MUNI	01002	TOWN OF ADAMS	
				0.00540410	\$282.90	REG	010014	SCH D OF ADAMS FRIENDSHIP AREA	
				0.00079940	\$41.85	VTAE	001400	MID-STATE VTAE DISTRICT	
Parcel Total:					\$744.20				



State of Wisconsin / Department of Natural Resources

Tony Evers , Governor

Adam N Payne , Secretary

5/22/2023

Chapter 70.114 - Aids Payment Worksheet For Tax Year 2022(Payment Year 2023) - Payment Due January 31, 2023

7 of 7056

LEGAL DESCRIPTION: T17 R05-E S36 SWNW				PARCEL NO: 71545				CONTROL NO: 71545	
40	\$57,415.31	0.91176263	\$52,349.14						
				0	\$0.00	STAT	999999	STATE OF WISCONSIN	
				0.00576820	\$301.96	CNTY	01	ADAMS COUNTY	
				0.00224430	\$117.49	MUNI	01002	TOWN OF ADAMS	
				0.00540410	\$282.90	REG	010014	SCH D OF ADAMS FRIENDSHIP AREA	
				0.00079940	\$41.85	VTAE	001400	MID-STATE VTAE DISTRICT	
Parcel Total:					\$744.20				

LEGAL DESCRIPTION: T17 R05-E S36 SENW				PARCEL NO: 71546				CONTROL NO: 71546	
40	\$57,415.31	0.91176263	\$52,349.14						
				0	\$0.00	STAT	999999	STATE OF WISCONSIN	
				0.00576820	\$301.96	CNTY	01	ADAMS COUNTY	
				0.00224430	\$117.49	MUNI	01002	TOWN OF ADAMS	
				0.00540410	\$282.90	REG	010014	SCH D OF ADAMS FRIENDSHIP AREA	
				0.00079940	\$41.85	VTAE	001400	MID-STATE VTAE DISTRICT	
Parcel Total:					\$744.20				

LEGAL DESCRIPTION: T17 R05-E S36 SWSW				PARCEL NO: 71547				CONTROL NO: 71547	
40	\$57,415.31	0.91176263	\$52,349.14						
				0	\$0.00	STAT	999999	STATE OF WISCONSIN	
				0.00576820	\$301.96	CNTY	01	ADAMS COUNTY	
				0.00224430	\$117.49	MUNI	01002	TOWN OF ADAMS	
				0.00540410	\$282.90	REG	010014	SCH D OF ADAMS FRIENDSHIP AREA	
				0.00079940	\$41.85	VTAE	001400	MID-STATE VTAE DISTRICT	
Parcel Total:					\$744.20				



State of Wisconsin / Department of Natural Resources

Tony Evers , Governor

Adam N Payne , Secretary

5/22/2023

Chapter 70.114 - Aids Payment Worksheet For Tax Year 2022(Payment Year 2023) - Payment Due January 31, 2023

8 of 7056

File Number Total: \$14,884.00

FILE NO: NA 525 *

DATE OF PURCHASE: 09/15/1993

GRANTOR: KENNETH WALSLAGER

LEGAL DESCRIPTION: T17 R05-E S26 SWNW

PARCEL NO: 2-265

CONTROL NO: 71810

40 \$50,779.12 0.91176263 \$46,298.51

0 \$0.00 STAT 999999 STATE OF WISCONSIN

0.00576820 \$267.06 CNTY 01 ADAMS COUNTY

0.00224430 \$103.91 MUNI 01002 TOWN OF ADAMS

0.00540410 \$250.20 REG 010014 SCH D OF ADAMS FRIENDSHIP AREA

0.00079940 \$37.01 VTAE 001400 MID-STATE VTAE DISTRICT

Parcel Total: \$658.18

LEGAL DESCRIPTION: T17 R05-E S26 NWSW

PARCEL NO: 2-268

CONTROL NO: 71812

40 \$50,779.12 0.91176263 \$46,298.51

0 \$0.00 STAT 999999 STATE OF WISCONSIN

0.00576820 \$267.06 CNTY 01 ADAMS COUNTY

0.00224430 \$103.91 MUNI 01002 TOWN OF ADAMS

0.00540410 \$250.20 REG 010014 SCH D OF ADAMS FRIENDSHIP AREA

0.00079940 \$37.01 VTAE 001400 MID-STATE VTAE DISTRICT

Parcel Total: \$658.18



State of Wisconsin / Department of Natural Resources

Tony Evers , Governor

Adam N Payne , Secretary

5/22/2023

Chapter 70.114 - Aids Payment Worksheet For Tax Year 2022(Payment Year 2023) - Payment Due January 31, 2023

9 of 7056

LEGAL DESCRIPTION: T17 R05-E S26 SWSW	PARCEL NO: 2-269	CONTROL NO: 71813
---------------------------------------	------------------	-------------------

40	\$50,779.12	0.91176263	\$46,298.51	
----	-------------	------------	-------------	--

0	\$0.00	STAT	999999	STATE OF WISCONSIN
0.00576820	\$267.06	CNTY	01	ADAMS COUNTY
0.00224430	\$103.91	MUNI	01002	TOWN OF ADAMS
0.00540410	\$250.20	REG	010014	SCH D OF ADAMS FRIENDSHIP AREA
0.00079940	\$37.01	VTAE	001400	MID-STATE VTAE DISTRICT

Parcel Total:	\$658.18
---------------	----------

LEGAL DESCRIPTION: T17 R05-E S27 NENE	PARCEL NO: 2-275	CONTROL NO: 71814
---------------------------------------	------------------	-------------------

40	\$50,779.12	0.91176263	\$46,298.51	
----	-------------	------------	-------------	--

0	\$0.00	STAT	999999	STATE OF WISCONSIN
0.00576820	\$267.06	CNTY	01	ADAMS COUNTY
0.00224430	\$103.91	MUNI	01002	TOWN OF ADAMS
0.00540410	\$250.20	REG	010014	SCH D OF ADAMS FRIENDSHIP AREA
0.00079940	\$37.01	VTAE	001400	MID-STATE VTAE DISTRICT

Parcel Total:	\$658.18
---------------	----------

LEGAL DESCRIPTION: T17 R05-E S27 NWNE	PARCEL NO: 2-276	CONTROL NO: 71815
---------------------------------------	------------------	-------------------

40	\$50,779.12	0.91176263	\$46,298.51	
----	-------------	------------	-------------	--

0	\$0.00	STAT	999999	STATE OF WISCONSIN
0.00576820	\$267.06	CNTY	01	ADAMS COUNTY
0.00224430	\$103.91	MUNI	01002	TOWN OF ADAMS
0.00540410	\$250.20	REG	010014	SCH D OF ADAMS FRIENDSHIP AREA
0.00079940	\$37.01	VTAE	001400	MID-STATE VTAE DISTRICT

Parcel Total:	\$658.18
---------------	----------



State of Wisconsin / Department of Natural Resources

Tony Evers , Governor

Adam N Payne , Secretary

5/22/2023

Chapter 70.114 - Aids Payment Worksheet For Tax Year 2022(Payment Year 2023) - Payment Due January 31, 2023

10 of 7056

LEGAL DESCRIPTION: T17 R05-E S27 SWNE				PARCEL NO: 2-277				CONTROL NO: 71816	
40	\$50,775.34	0.91176263	\$46,295.06						
				0	\$0.00	STAT	999999	STATE OF WISCONSIN	
				0.00576820	\$267.04	CNTY	01	ADAMS COUNTY	
				0.00224430	\$103.90	MUNI	01002	TOWN OF ADAMS	
				0.00540410	\$250.18	REG	010014	SCH D OF ADAMS FRIENDSHIP AREA	
				0.00079940	\$37.01	VTAE	001400	MID-STATE VTAE DISTRICT	
Parcel Total:					\$658.13				

LEGAL DESCRIPTION: T17 R05-E S27 SENE				PARCEL NO: 2-278				CONTROL NO: 71817	
40	\$50,779.12	0.91176263	\$46,298.51						
				0	\$0.00	STAT	999999	STATE OF WISCONSIN	
				0.00576820	\$267.06	CNTY	01	ADAMS COUNTY	
				0.00224430	\$103.91	MUNI	01002	TOWN OF ADAMS	
				0.00540410	\$250.20	REG	010014	SCH D OF ADAMS FRIENDSHIP AREA	
				0.00079940	\$37.01	VTAE	001400	MID-STATE VTAE DISTRICT	
Parcel Total:					\$658.18				

LEGAL DESCRIPTION: T17 R05-E S27 NESW				PARCEL NO: 2-288				CONTROL NO: 71818	
40	\$50,779.12	0.91176263	\$46,298.51						
				0	\$0.00	STAT	999999	STATE OF WISCONSIN	
				0.00576820	\$267.06	CNTY	01	ADAMS COUNTY	
				0.00224430	\$103.91	MUNI	01002	TOWN OF ADAMS	
				0.00540410	\$250.20	REG	010014	SCH D OF ADAMS FRIENDSHIP AREA	
				0.00079940	\$37.01	VTAE	001400	MID-STATE VTAE DISTRICT	
Parcel Total:					\$658.18				



State of Wisconsin / Department of Natural Resources

Tony Evers , Governor

Adam N Payne , Secretary

5/22/2023

Chapter 70.114 - Aids Payment Worksheet For Tax Year 2022(Payment Year 2023) - Payment Due January 31, 2023

11 of 7056

LEGAL DESCRIPTION: T17 R05-E S27 SWSW	PARCEL NO: 2-290	CONTROL NO: 71819
---------------------------------------	------------------	-------------------

40 \$50,775.34 0.91176263 \$46,295.06

0 \$0.00 STAT 999999 STATE OF WISCONSIN

0.00576820 \$267.04 CNTY 01 ADAMS COUNTY

0.00224430 \$103.90 MUNI 01002 TOWN OF ADAMS

0.00540410 \$250.18 REG 010014 SCH D OF ADAMS FRIENDSHIP AREA

0.00079940 \$37.01 VTAE 001400 MID-STATE VTAE DISTRICT

Parcel Total: \$658.13

LEGAL DESCRIPTION: T17 R05-E S27 SESW	PARCEL NO: 2-291	CONTROL NO: 71820
---------------------------------------	------------------	-------------------

40 \$50,775.34 0.91176263 \$46,295.06

0 \$0.00 STAT 999999 STATE OF WISCONSIN

0.00576820 \$267.04 CNTY 01 ADAMS COUNTY

0.00224430 \$103.90 MUNI 01002 TOWN OF ADAMS

0.00540410 \$250.18 REG 010014 SCH D OF ADAMS FRIENDSHIP AREA

0.00079940 \$37.01 VTAE 001400 MID-STATE VTAE DISTRICT

Parcel Total: \$658.13

LEGAL DESCRIPTION: T17 R05-E S27 SWSE	PARCEL NO: 2-294	CONTROL NO: 71821
---------------------------------------	------------------	-------------------

40 \$50,775.34 0.91176263 \$46,295.06

0 \$0.00 STAT 999999 STATE OF WISCONSIN

0.00576820 \$267.04 CNTY 01 ADAMS COUNTY

0.00224430 \$103.90 MUNI 01002 TOWN OF ADAMS

0.00540410 \$250.18 REG 010014 SCH D OF ADAMS FRIENDSHIP AREA

0.00079940 \$37.01 VTAE 001400 MID-STATE VTAE DISTRICT

Parcel Total: \$658.13



State of Wisconsin / Department of Natural Resources

Tony Evers , Governor

Adam N Payne , Secretary

5/22/2023

Chapter 70.114 - Aids Payment Worksheet For Tax Year 2022(Payment Year 2023) - Payment Due January 31, 2023

12 of 7056

LEGAL DESCRIPTION: T17 R05-E S27 SESE				PARCEL NO: 2-295				CONTROL NO: 71822	
40	\$50,779.12	0.91176263	\$46,298.51						
				0	\$0.00	STAT	999999	STATE OF WISCONSIN	
				0.00576820	\$267.06	CNTY	01	ADAMS COUNTY	
				0.00224430	\$103.91	MUNI	01002	TOWN OF ADAMS	
				0.00540410	\$250.20	REG	010014	SCH D OF ADAMS FRIENDSHIP AREA	
				0.00079940	\$37.01	VTAE	001400	MID-STATE VTAE DISTRICT	
Parcel Total:					\$658.18				

LEGAL DESCRIPTION: T17 R05-E S34 NENE				PARCEL NO: 2-296				CONTROL NO: 71823	
40	\$50,775.34	0.91176263	\$46,295.06						
				0	\$0.00	STAT	999999	STATE OF WISCONSIN	
				0.00576820	\$267.04	CNTY	01	ADAMS COUNTY	
				0.00224430	\$103.90	MUNI	01002	TOWN OF ADAMS	
				0.00540410	\$250.18	REG	010014	SCH D OF ADAMS FRIENDSHIP AREA	
				0.00079940	\$37.01	VTAE	001400	MID-STATE VTAE DISTRICT	
Parcel Total:					\$658.13				

LEGAL DESCRIPTION: T17 R05-E S34 NWNE				PARCEL NO: 2-297				CONTROL NO: 71824	
40	\$50,775.34	0.91176263	\$46,295.06						
				0	\$0.00	STAT	999999	STATE OF WISCONSIN	
				0.00576820	\$267.04	CNTY	01	ADAMS COUNTY	
				0.00224430	\$103.90	MUNI	01002	TOWN OF ADAMS	
				0.00540410	\$250.18	REG	010014	SCH D OF ADAMS FRIENDSHIP AREA	
				0.00079940	\$37.01	VTAE	001400	MID-STATE VTAE DISTRICT	
Parcel Total:					\$658.13				



State of Wisconsin / Department of Natural Resources

Tony Evers , Governor

Adam N Payne , Secretary

5/22/2023

Chapter 70.114 - Aids Payment Worksheet For Tax Year 2022(Payment Year 2023) - Payment Due January 31, 2023

13 of 7056

File Number Total: \$9,214.22

FILE NO: NA 534 * DATE OF PURCHASE: 04/08/1994 GRANTOR: JOHN R JUDD

LEGAL DESCRIPTION: T17 R05-E S26 E1/2 OF NENE PARCEL NO: 2-256-0000-00827 CONTROL NO: 72334

20 \$39,679.47 0.91176263 \$36,178.26

0	\$0.00	STAT	999999	STATE OF WISCONSIN
0.00576820	\$208.68	CNTY	01	ADAMS COUNTY
0.00224430	\$81.19	MUNI	01002	TOWN OF ADAMS
0.00540410	\$195.51	REG	010014	SCH D OF ADAMS FRIENDSHIP AREA
0.00079940	\$28.92	VTAE	001400	MID-STATE VTAE DISTRICT

Parcel Total: \$514.30

File Number Total: \$514.30

FILE NO: NA 543 * DATE OF PURCHASE: 03/19/1994 GRANTOR: ROBERT A BEISSER

LEGAL DESCRIPTION: T17 R05-E S36 PT SESE-LT 1 PARCEL NO: 72344 CONTROL NO: 72344

2.2 \$10,346.33 0.91176263 \$9,433.40

0	\$0.00	STAT	999999	STATE OF WISCONSIN
0.00576820	\$54.41	CNTY	01	ADAMS COUNTY
0.00224430	\$21.17	MUNI	01002	TOWN OF ADAMS
0.00540410	\$50.98	REG	010014	SCH D OF ADAMS FRIENDSHIP AREA
0.00079940	\$7.54	VTAE	001400	MID-STATE VTAE DISTRICT

Parcel Total: \$134.10



State of Wisconsin / Department of Natural Resources

Tony Evers , Governor

Adam N Payne , Secretary

5/22/2023

Chapter 70.114 - Aids Payment Worksheet For Tax Year 2022(Payment Year 2023) - Payment Due January 31, 2023

14 of 7056

LEGAL DESCRIPTION: T17 R05-E S36 PT SWSE-LT 1	PARCEL NO: 72345	CONTROL NO: 72345
---	------------------	-------------------

4.71	\$16,075.75	0.91176263	\$14,657.27
------	-------------	------------	-------------

0	\$0.00	STAT	999999	STATE OF WISCONSIN
0.00576820	\$84.55	CNTY	01	ADAMS COUNTY
0.00224430	\$32.90	MUNI	01002	TOWN OF ADAMS
0.00540410	\$79.21	REG	010014	SCH D OF ADAMS FRIENDSHIP AREA
0.00079940	\$11.72	VTAE	001400	MID-STATE VTAE DISTRICT

Parcel Total:	\$208.38
---------------	----------

File Number Total:	\$342.48
--------------------	----------

FILE NO: NA 550 *	DATE OF PURCHASE: 07/08/1994	GRANTOR: NATIONWIDE DISTRIBUTORS, INC
-------------------	------------------------------	---------------------------------------

LEGAL DESCRIPTION: T17 R05-E S25 SWNW	PARCEL NO: 2-246	CONTROL NO: 72673
---------------------------------------	------------------	-------------------

40	\$53,400.41	0.91176263	\$48,688.50
----	-------------	------------	-------------

0	\$0.00	STAT	999999	STATE OF WISCONSIN
0.00576820	\$280.84	CNTY	01	ADAMS COUNTY
0.00224430	\$109.27	MUNI	01002	TOWN OF ADAMS
0.00540410	\$263.12	REG	010014	SCH D OF ADAMS FRIENDSHIP AREA
0.00079940	\$38.92	VTAE	001400	MID-STATE VTAE DISTRICT

Parcel Total:	\$692.15
---------------	----------



State of Wisconsin / Department of Natural Resources

Tony Evers , Governor

Adam N Payne , Secretary

5/22/2023

Chapter 70.114 - Aids Payment Worksheet For Tax Year 2022(Payment Year 2023) - Payment Due January 31, 2023

15 of 7056

LEGAL DESCRIPTION: T17 R05-E S25 SENW	PARCEL NO: 2-247	CONTROL NO: 72674
---------------------------------------	------------------	-------------------

40	\$53,400.41	0.91176263	\$48,688.50	
----	-------------	------------	-------------	--

0	\$0.00	STAT	999999	STATE OF WISCONSIN
0.00576820	\$280.84	CNTY	01	ADAMS COUNTY
0.00224430	\$109.27	MUNI	01002	TOWN OF ADAMS
0.00540410	\$263.12	REG	010014	SCH D OF ADAMS FRIENDSHIP AREA
0.00079940	\$38.92	VTAE	001400	MID-STATE VTAE DISTRICT

Parcel Total:	\$692.15
---------------	----------

LEGAL DESCRIPTION: T17 R05-E S26 SENE	PARCEL NO: 2-260	CONTROL NO: 72675
---------------------------------------	------------------	-------------------

40	\$53,400.41	0.91176263	\$48,688.50	
----	-------------	------------	-------------	--

0	\$0.00	STAT	999999	STATE OF WISCONSIN
0.00576820	\$280.84	CNTY	01	ADAMS COUNTY
0.00224430	\$109.27	MUNI	01002	TOWN OF ADAMS
0.00540410	\$263.12	REG	010014	SCH D OF ADAMS FRIENDSHIP AREA
0.00079940	\$38.92	VTAE	001400	MID-STATE VTAE DISTRICT

Parcel Total:	\$692.15
---------------	----------

File Number Total:	\$2,076.45
--------------------	------------



State of Wisconsin / Department of Natural Resources

Tony Evers , Governor

Adam N Payne , Secretary

5/22/2023

Chapter 70.114 - Aids Payment Worksheet For Tax Year 2022(Payment Year 2023) - Payment Due January 31, 2023

16 of 7056

FILE NO: NA 571 *				DATE OF PURCHASE: 10/31/1994				GRANTOR: RANDALL E WORMET			
LEGAL DESCRIPTION: T17 R05-E S27 W1/2 OF NWNW				PARCEL NO: 2-283-000-0014				CONTROL NO: 73795			
20	\$68,604.69	0.91176263	\$62,551.19								
				0	\$0.00	STAT	999999	STATE OF WISCONSIN			
				0.00576820	\$360.81	CNTY	01	ADAMS COUNTY			
				0.00224430	\$140.38	MUNI	01002	TOWN OF ADAMS			
				0.00540410	\$338.03	REG	010014	SCH D OF ADAMS FRIENDSHIP AREA			
				0.00079940	\$50.00	VTAE	001400	MID-STATE VTAE DISTRICT			
Parcel Total:					\$889.22						

LEGAL DESCRIPTION: T17 R05-E S27 W1/2 OF SWNW				PARCEL NO: 2-285-000-0014				CONTROL NO: 73796			
20	\$35,229.43	0.91176263	\$32,120.88								
				0	\$0.00	STAT	999999	STATE OF WISCONSIN			
				0.00576820	\$185.28	CNTY	01	ADAMS COUNTY			
				0.00224430	\$72.09	MUNI	01002	TOWN OF ADAMS			
				0.00540410	\$173.58	REG	010014	SCH D OF ADAMS FRIENDSHIP AREA			
				0.00079940	\$25.68	VTAE	001400	MID-STATE VTAE DISTRICT			
Parcel Total:					\$456.63						

File Number Total:					\$1,345.85						
--------------------	--	--	--	--	------------	--	--	--	--	--	--



State of Wisconsin / Department of Natural Resources

Tony Evers , Governor

Adam N Payne , Secretary

5/22/2023

Chapter 70.114 - Aids Payment Worksheet For Tax Year 2022(Payment Year 2023) - Payment Due January 31, 2023

17 of 7056

FILE NO: NA 574 *				DATE OF PURCHASE: 03/14/1995				GRANTOR: GEORGE F SLAD ET AL			
LEGAL DESCRIPTION: T17 R05-E S26 PT OF NENW				PARCEL NO: 2-261-0000 01517				CONTROL NO: 74623			
35	\$57,692.06	0.91176263	\$52,601.46								
				0	\$0.00	STAT	999999	STATE OF WISCONSIN			
				0.00576820	\$303.41	CNTY	01	ADAMS COUNTY			
				0.00224430	\$118.05	MUNI	01002	TOWN OF ADAMS			
				0.00540410	\$284.26	REG	010014	SCH D OF ADAMS FRIENDSHIP AREA			
				0.00079940	\$42.05	VTAE	001400	MID-STATE VTAE DISTRICT			
Parcel Total:					\$747.77						

File Number Total:					\$747.77						
--------------------	--	--	--	--	----------	--	--	--	--	--	--

FILE NO: NA 602 *				DATE OF PURCHASE: 12/28/1995				GRANTOR: HENRY J YOUNGS			
LEGAL DESCRIPTION: T17 R05-E S26 SENW				PARCEL NO: 0022660000001424-001				CONTROL NO: 76151			
40	\$42,837.22	0.91176263	\$39,057.37								
				0	\$0.00	STAT	999999	STATE OF WISCONSIN			
				0.00576820	\$225.29	CNTY	01	ADAMS COUNTY			
				0.00224430	\$87.66	MUNI	01002	TOWN OF ADAMS			
				0.00540410	\$211.07	REG	010014	SCH D OF ADAMS FRIENDSHIP AREA			
				0.00079940	\$31.22	VTAE	001400	MID-STATE VTAE DISTRICT			
Parcel Total:					\$555.24						

File Number Total:					\$555.24						
--------------------	--	--	--	--	----------	--	--	--	--	--	--



State of Wisconsin / Department of Natural Resources

Tony Evers , Governor

Adam N Payne , Secretary

5/22/2023

Chapter 70.114 - Aids Payment Worksheet For Tax Year 2022(Payment Year 2023) - Payment Due January 31, 2023

18 of 7056

FILE NO: NA 689 *				DATE OF PURCHASE: 09/17/1999				GRANTOR: ERVIN H PAWLAK			
LEGAL DESCRIPTION: T17 R05-E S34 SESW				PARCEL NO: 002-307-0000				CONTROL NO: 82091			
40	\$64,981.40	0.91176263	\$59,247.61								
				0	\$0.00	STAT	999999	STATE OF WISCONSIN			
				0.00576820	\$341.75	CNTY	01	ADAMS COUNTY			
				0.00224430	\$132.97	MUNI	01002	TOWN OF ADAMS			
				0.00540410	\$320.18	REG	010014	SCH D OF ADAMS FRIENDSHIP AREA			
				0.00079940	\$47.36	VTAE	001400	MID-STATE VTAE DISTRICT			
Parcel Total:					\$842.26						

LEGAL DESCRIPTION: T17 R05-E S34 SWSW				PARCEL NO: 002-306-0000				CONTROL NO: 82092			
40	\$64,981.40	0.91176263	\$59,247.61								
				0	\$0.00	STAT	999999	STATE OF WISCONSIN			
				0.00576820	\$341.75	CNTY	01	ADAMS COUNTY			
				0.00224430	\$132.97	MUNI	01002	TOWN OF ADAMS			
				0.00540410	\$320.18	REG	010014	SCH D OF ADAMS FRIENDSHIP AREA			
				0.00079940	\$47.36	VTAE	001400	MID-STATE VTAE DISTRICT			
Parcel Total:					\$842.26						

File Number Total:					\$1,684.52						
--------------------	--	--	--	--	------------	--	--	--	--	--	--



State of Wisconsin / Department of Natural Resources

Tony Evers , Governor

Adam N Payne , Secretary

5/22/2023

Chapter 70.114 - Aids Payment Worksheet For Tax Year 2022(Payment Year 2023) - Payment Due January 31, 2023

19 of 7056

FILE NO: NA 798 *				DATE OF PURCHASE: 01/22/2003				GRANTOR: STORA ENSO NORTH AMERICA COR			
LEGAL DESCRIPTION: T17 R05-E S26 NESE				PARCEL NO: 002-00271-0000				CONTROL NO: 89270			
40	\$86,649.52	0.91176263	\$79,003.80								
				0	\$0.00	STAT	999999	STATE OF WISCONSIN			
				0.00576820	\$455.71	CNTY	01	ADAMS COUNTY			
				0.00224430	\$177.31	MUNI	01002	TOWN OF ADAMS			
				0.00540410	\$426.94	REG	010014	SCH D OF ADAMS FRIENDSHIP AREA			
				0.00079940	\$63.15	VTAE	001400	MID-STATE VTAE DISTRICT			
Parcel Total:				\$1,123.11							

LEGAL DESCRIPTION: T17 R05-E S26 SESE				PARCEL NO: 002-00274-0000				CONTROL NO: 89271			
40	\$86,649.52	0.91176263	\$79,003.80								
				0	\$0.00	STAT	999999	STATE OF WISCONSIN			
				0.00576820	\$455.71	CNTY	01	ADAMS COUNTY			
				0.00224430	\$177.31	MUNI	01002	TOWN OF ADAMS			
				0.00540410	\$426.94	REG	010014	SCH D OF ADAMS FRIENDSHIP AREA			
				0.00079940	\$63.15	VTAE	001400	MID-STATE VTAE DISTRICT			
Parcel Total:				\$1,123.11							



State of Wisconsin / Department of Natural Resources

Tony Evers , Governor

Adam N Payne , Secretary

5/22/2023

Chapter 70.114 - Aids Payment Worksheet For Tax Year 2022(Payment Year 2023) - Payment Due January 31, 2023

20 of 7056

LEGAL DESCRIPTION: T17 R05-E S25 NWSW				PARCEL NO: 002-00249-0000				CONTROL NO: 89272	
40	\$86,649.52	0.91176263	\$79,003.80						
				0	\$0.00	STAT	999999	STATE OF WISCONSIN	
				0.00576820	\$455.71	CNTY	01	ADAMS COUNTY	
				0.00224430	\$177.31	MUNI	01002	TOWN OF ADAMS	
				0.00540410	\$426.94	REG	010014	SCH D OF ADAMS FRIENDSHIP AREA	
				0.00079940	\$63.15	VTAE	001400	MID-STATE VTAE DISTRICT	
Parcel Total:					\$1,123.11				

LEGAL DESCRIPTION: T17 R05-E S25 SWSW				PARCEL NO: 002-00250-0000				CONTROL NO: 89273	
40	\$86,649.52	0.91176263	\$79,003.80						
				0	\$0.00	STAT	999999	STATE OF WISCONSIN	
				0.00576820	\$455.71	CNTY	01	ADAMS COUNTY	
				0.00224430	\$177.31	MUNI	01002	TOWN OF ADAMS	
				0.00540410	\$426.94	REG	010014	SCH D OF ADAMS FRIENDSHIP AREA	
				0.00079940	\$63.15	VTAE	001400	MID-STATE VTAE DISTRICT	
Parcel Total:					\$1,123.11				

LEGAL DESCRIPTION: T17 R05-E S25 SESW				PARCEL NO: 002-00251-0000				CONTROL NO: 89274	
40	\$86,649.52	0.91176263	\$79,003.80						
				0	\$0.00	STAT	999999	STATE OF WISCONSIN	
				0.00576820	\$455.71	CNTY	01	ADAMS COUNTY	
				0.00224430	\$177.31	MUNI	01002	TOWN OF ADAMS	
				0.00540410	\$426.94	REG	010014	SCH D OF ADAMS FRIENDSHIP AREA	
				0.00079940	\$63.15	VTAE	001400	MID-STATE VTAE DISTRICT	
Parcel Total:					\$1,123.11				



State of Wisconsin / Department of Natural Resources

Tony Evers , Governor

Adam N Payne , Secretary

5/22/2023

Chapter 70.114 - Aids Payment Worksheet For Tax Year 2022(Payment Year 2023) - Payment Due January 31, 2023

21 of 7056

File Number Total: \$5,615.55

FILE NO: NA 20005 *

DATE OF PURCHASE: 03/15/2010

GRANTOR: The Nature Conservancy of WI

LEGAL DESCRIPTION: T17 R05-E S26 NWNE

PARCEL NO: 002-00258-0000

CONTROL NO: 100844

40 \$70,742.54 0.91176263 \$64,500.40

0 \$0.00 STAT 999999 STATE OF WISCONSIN

0.00576820 \$372.05 CNTY 01 ADAMS COUNTY

0.00224430 \$144.76 MUNI 01002 TOWN OF ADAMS

0.00540410 \$348.57 REG 010014 SCH D OF ADAMS FRIENDSHIP AREA

0.00079940 \$51.56 VTAE 001400 MID-STATE VTAE DISTRICT

Parcel Total: \$916.94

LEGAL DESCRIPTION: T17 R05-E S26 SWNE

PARCEL NO: 002-00259-0000

CONTROL NO: 100845

40 \$70,742.54 0.91176263 \$64,500.40

0 \$0.00 STAT 999999 STATE OF WISCONSIN

0.00576820 \$372.05 CNTY 01 ADAMS COUNTY

0.00224430 \$144.76 MUNI 01002 TOWN OF ADAMS

0.00540410 \$348.57 REG 010014 SCH D OF ADAMS FRIENDSHIP AREA

0.00079940 \$51.56 VTAE 001400 MID-STATE VTAE DISTRICT

Parcel Total: \$916.94



State of Wisconsin / Department of Natural Resources

Tony Evers , Governor

Adam N Payne , Secretary

5/22/2023

Chapter 70.114 - Aids Payment Worksheet For Tax Year 2022(Payment Year 2023) - Payment Due January 31, 2023

22 of 7056

LEGAL DESCRIPTION: T17 R05-E S26 NWSE				PARCEL NO: 002-00272-0000				CONTROL NO: 100846	
40	\$70,742.54	0.91176263	\$64,500.40						
				0	\$0.00	STAT	999999	STATE OF WISCONSIN	
				0.00576820	\$372.05	CNTY	01	ADAMS COUNTY	
				0.00224430	\$144.76	MUNI	01002	TOWN OF ADAMS	
				0.00540410	\$348.57	REG	010014	SCH D OF ADAMS FRIENDSHIP AREA	
				0.00079940	\$51.56	VTAE	001400	MID-STATE VTAE DISTRICT	
Parcel Total:					\$916.94				

LEGAL DESCRIPTION: T17 R05-E S26 SWSE				PARCEL NO: 002-00273-0000				CONTROL NO: 100847	
40	\$70,742.54	0.91176263	\$64,500.40						
				0	\$0.00	STAT	999999	STATE OF WISCONSIN	
				0.00576820	\$372.05	CNTY	01	ADAMS COUNTY	
				0.00224430	\$144.76	MUNI	01002	TOWN OF ADAMS	
				0.00540410	\$348.57	REG	010014	SCH D OF ADAMS FRIENDSHIP AREA	
				0.00079940	\$51.56	VTAE	001400	MID-STATE VTAE DISTRICT	
Parcel Total:					\$916.94				

LEGAL DESCRIPTION: T17 R05-E S26 NESW				PARCEL NO: 002-00267-0000				CONTROL NO: 100848	
40	\$70,742.54	0.91176263	\$64,500.40						
				0	\$0.00	STAT	999999	STATE OF WISCONSIN	
				0.00576820	\$372.05	CNTY	01	ADAMS COUNTY	
				0.00224430	\$144.76	MUNI	01002	TOWN OF ADAMS	
				0.00540410	\$348.57	REG	010014	SCH D OF ADAMS FRIENDSHIP AREA	
				0.00079940	\$51.56	VTAE	001400	MID-STATE VTAE DISTRICT	
Parcel Total:					\$916.94				



State of Wisconsin / Department of Natural Resources

Tony Evers , Governor

Adam N Payne , Secretary

5/22/2023

Chapter 70.114 - Aids Payment Worksheet For Tax Year 2022(Payment Year 2023) - Payment Due January 31, 2023

23 of 7056

LEGAL DESCRIPTION: T17 R05-E S26 SESW	PARCEL NO: 002-00270-0000	CONTROL NO: 100849
---------------------------------------	---------------------------	--------------------

40	\$70,742.54	0.91176263	\$64,500.40	
----	-------------	------------	-------------	--

0	\$0.00	STAT	999999	STATE OF WISCONSIN
---	--------	------	--------	--------------------

0.00576820	\$372.05	CNTY	01	ADAMS COUNTY
------------	----------	------	----	--------------

0.00224430	\$144.76	MUNI	01002	TOWN OF ADAMS
------------	----------	------	-------	---------------

0.00540410	\$348.57	REG	010014	SCH D OF ADAMS FRIENDSHIP AREA
------------	----------	-----	--------	--------------------------------

0.00079940	\$51.56	VTAE	001400	MID-STATE VTAE DISTRICT
------------	---------	------	--------	-------------------------

Parcel Total:	\$916.94	
---------------	----------	--

File Number Total:	\$5,501.64	
--------------------	------------	--

FILE NO: NA 20174 *	DATE OF PURCHASE: 08/24/2020	GRANTOR: K. Parry Harding
---------------------	------------------------------	---------------------------

LEGAL DESCRIPTION: T17 R05-E S27 NWSE	PARCEL NO: 002-00293-0000	CONTROL NO: 137572
---------------------------------------	---------------------------	--------------------

40	\$54,043.74	0.91176263	\$49,275.06	
----	-------------	------------	-------------	--

0	\$0.00	STAT	999999	STATE OF WISCONSIN
---	--------	------	--------	--------------------

0.00576820	\$284.23	CNTY	01	ADAMS COUNTY
------------	----------	------	----	--------------

0.00224430	\$110.59	MUNI	01002	TOWN OF ADAMS
------------	----------	------	-------	---------------

0.00540410	\$266.29	REG	010014	SCH D OF ADAMS FRIENDSHIP AREA
------------	----------	-----	--------	--------------------------------

0.00079940	\$39.39	VTAE	001400	MID-STATE VTAE DISTRICT
------------	---------	------	--------	-------------------------

Parcel Total:	\$700.50	
---------------	----------	--



State of Wisconsin / Department of Natural Resources

Tony Evers , Governor

Adam N Payne , Secretary

5/22/2023

Chapter 70.114 - Aids Payment Worksheet For Tax Year 2022(Payment Year 2023) - Payment Due January 31, 2023

24 of 7056

LEGAL DESCRIPTION: T17 R05-E S27 NESE		PARCEL NO: 002-00292-0000		CONTROL NO: 137573	
40	\$54,043.74	0.91176263	\$49,275.06		
		0	\$0.00	STAT 999999	STATE OF WISCONSIN
		0.00576820	\$284.23	CNTY 01	ADAMS COUNTY
		0.00224430	\$110.59	MUNI 01002	TOWN OF ADAMS
		0.00540410	\$266.29	REG 010014	SCH D OF ADAMS FRIENDSHIP AREA
		0.00079940	\$39.39	VTAE 001400	MID-STATE VTAE DISTRICT
Parcel Total:			\$700.50		
File Number Total:			\$1,401.00		
Municipality Total:			\$43,883.02		



State of Wisconsin / Department of Natural Resources

Tony Evers , Governor

Adam N Payne , Secretary

5/22/2023

Chapter 70.114 - Aids Payment Worksheet For Tax Year 2022(Payment Year 2023) - Payment Due January 31, 2023

25 of 7056

DETAIL FOR TOWN OF BIG FLATS, ADAMS COUNTY

Acres	Est. Adjust. Purch. Price	Level of Assessment	Adjusted Local Value	Net Gen. Tax Rate	Calc. Aid Pay Amount	Type	Code	Taxing Jurisdiction Description
FILE NO: O 96 *			DATE OF PURCHASE: 04/11/1997			GRANTOR: ELIZABETH PADDOCK		
LEGAL DESCRIPTION: T19 R06-E S35 NENW				PARCEL NO: 004-1095-0000		CONTROL NO: 78697		
40	\$73,759.38	0.72545891	\$53,509.40					
				0	\$0.00	STAT	999999	STATE OF WISCONSIN
				0.00728370	\$389.74	CNTY	01	ADAMS COUNTY
				0.00364780	\$195.19	MUNI	01004	TOWN OF BIG FLATS
				0.00682390	\$365.14	REG	010014	SCH D OF ADAMS FRIENDSHIP AREA
				0.00100940	\$54.01	VTAE	001400	MID-STATE VTAE DISTRICT
Parcel Total:					\$1,004.08			

LEGAL DESCRIPTION: T19 R06-E S35 SWNW				PARCEL NO: 004-1097-0000		CONTROL NO: 78698		
40	\$73,759.38	0.72545891	\$53,509.40					
				0	\$0.00	STAT	999999	STATE OF WISCONSIN
				0.00728370	\$389.74	CNTY	01	ADAMS COUNTY
				0.00364780	\$195.19	MUNI	01004	TOWN OF BIG FLATS
				0.00682390	\$365.14	REG	010014	SCH D OF ADAMS FRIENDSHIP AREA
				0.00100940	\$54.01	VTAE	001400	MID-STATE VTAE DISTRICT
Parcel Total:					\$1,004.08			



State of Wisconsin / Department of Natural Resources

Tony Evers , Governor

Adam N Payne , Secretary

5/22/2023

Chapter 70.114 - Aids Payment Worksheet For Tax Year 2022(Payment Year 2023) - Payment Due January 31, 2023

26 of 7056

LEGAL DESCRIPTION: T19 R06-E S35 SENW	PARCEL NO: 004-1098-0000	CONTROL NO: 78699
---------------------------------------	--------------------------	-------------------

40 \$73,759.38 0.72545891 \$53,509.40

0	\$0.00	STAT	999999	STATE OF WISCONSIN
0.00728370	\$389.74	CNTY	01	ADAMS COUNTY
0.00364780	\$195.19	MUNI	01004	TOWN OF BIG FLATS
0.00682390	\$365.14	REG	010014	SCH D OF ADAMS FRIENDSHIP AREA
0.00100940	\$54.01	VTAE	001400	MID-STATE VTAE DISTRICT

Parcel Total: \$1,004.08

LEGAL DESCRIPTION: T19 R06-E S35 NESW	PARCEL NO: 004-1099-0000	CONTROL NO: 78700
---------------------------------------	--------------------------	-------------------

40 \$69,196.94 0.72545891 \$50,199.54

0	\$0.00	STAT	999999	STATE OF WISCONSIN
0.00728370	\$365.64	CNTY	01	ADAMS COUNTY
0.00364780	\$183.12	MUNI	01004	TOWN OF BIG FLATS
0.00682390	\$342.56	REG	010014	SCH D OF ADAMS FRIENDSHIP AREA
0.00100940	\$50.67	VTAE	001400	MID-STATE VTAE DISTRICT

Parcel Total: \$941.99

LEGAL DESCRIPTION: T19 R06-E S35 NWSW	PARCEL NO: 004-1100-0000	CONTROL NO: 78701
---------------------------------------	--------------------------	-------------------

40 \$78,321.81 0.72545891 \$56,819.26

0	\$0.00	STAT	999999	STATE OF WISCONSIN
0.00728370	\$413.85	CNTY	01	ADAMS COUNTY
0.00364780	\$207.26	MUNI	01004	TOWN OF BIG FLATS
0.00682390	\$387.73	REG	010014	SCH D OF ADAMS FRIENDSHIP AREA
0.00100940	\$57.35	VTAE	001400	MID-STATE VTAE DISTRICT

Parcel Total: \$1,066.19



State of Wisconsin / Department of Natural Resources

Tony Evers , Governor

Adam N Payne , Secretary

5/22/2023

Chapter 70.114 - Aids Payment Worksheet For Tax Year 2022(Payment Year 2023) - Payment Due January 31, 2023

27 of 7056

File Number Total: \$5,020.42

FILE NO: O 80053 *

DATE OF PURCHASE: 12/23/2015

GRANTOR: James T Barg

LEGAL DESCRIPTION: T19 R06-E S06 NWSW

PARCEL NO: 004-00330-0000

CONTROL NO: 132156

40.04 \$136,792.47 0.72545891 \$99,237.31

0 \$0.00 STAT 999999 STATE OF WISCONSIN

0.00728370 \$722.81 CNTY 01 ADAMS COUNTY

0.00364780 \$362.00 MUNI 01004 TOWN OF BIG FLATS

0.00682390 \$677.18 REG 010014 SCH D OF ADAMS FRIENDSHIP AREA

0.00100940 \$100.17 VTAE 001400 MID-STATE VTAE DISTRICT

Parcel Total: \$1,862.16

LEGAL DESCRIPTION: T19 R06-E S06 SWSW

PARCEL NO: 004-00331-0000

CONTROL NO: 132157

40.17 \$137,211.67 0.72545891 \$99,541.43

0 \$0.00 STAT 999999 STATE OF WISCONSIN

0.00728370 \$725.03 CNTY 01 ADAMS COUNTY

0.00364780 \$363.11 MUNI 01004 TOWN OF BIG FLATS

0.00682390 \$679.26 REG 010014 SCH D OF ADAMS FRIENDSHIP AREA

0.00100940 \$100.47 VTAE 001400 MID-STATE VTAE DISTRICT

Parcel Total: \$1,867.87

File Number Total: \$3,730.03

Municipality Total: \$8,750.45



State of Wisconsin / Department of Natural Resources

Tony Evers , Governor

Adam N Payne , Secretary

5/22/2023

Chapter 70.114 - Aids Payment Worksheet For Tax Year 2022(Payment Year 2023) - Payment Due January 31, 2023

28 of 7056

DETAIL FOR TOWN OF COLBURN, ADAMS COUNTY

Acres	Est. Adjust. Purch. Price	Level of Assessment	Adjusted Local Value	Net Gen. Tax Rate	Calc. Aid Pay Amount	----- Taxing Jurisdiction -----		
						Type	Code	Description
FILE NO: W 1042 *			DATE OF PURCHASE: 11/28/1992			GRANTOR: ROBERT TANSOR		
LEGAL DESCRIPTION: T19 R07-E S21 NWNW			PARCEL NO: 6-377-00			CONTROL NO: 70971		
40	\$40,672.88	0.87448467	\$35,567.81					
				0	\$0.00	STAT	999999	STATE OF WISCONSIN
				0.00616280	\$219.20	CNTY	01	ADAMS COUNTY
				0.00176740	\$62.86	MUNI	01006	TOWN OF COLBURN
				0.00577380	\$205.36	REG	010014	SCH D OF ADAMS FRIENDSHIP AREA
				0.00085410	\$30.38	VTAE	001400	MID-STATE VTAE DISTRICT
Parcel Total:					\$517.80			

File Number Total: \$517.80

FILE NO: W 1237 *			DATE OF PURCHASE: 05/28/1996			GRANTOR: ADAMS COUNTY		
LEGAL DESCRIPTION: T19 R07-E S26 PT OF SESW			PARCEL NO: 006-487-0000-34-002			CONTROL NO: 77034		
15	\$4,133.50	0.87448467	\$3,614.69					
				0	\$0.00	STAT	999999	STATE OF WISCONSIN
				0.00616280	\$22.28	CNTY	01	ADAMS COUNTY
				0.00176740	\$6.39	MUNI	01006	TOWN OF COLBURN
				0.00577380	\$20.87	REG	010014	SCH D OF ADAMS FRIENDSHIP AREA
				0.00085410	\$3.09	VTAE	001400	MID-STATE VTAE DISTRICT
Parcel Total:					\$52.63			



State of Wisconsin / Department of Natural Resources

Tony Evers , Governor

Adam N Payne , Secretary

5/22/2023

Chapter 70.114 - Aids Payment Worksheet For Tax Year 2022(Payment Year 2023) - Payment Due January 31, 2023

29 of 7056

LEGAL DESCRIPTION: T19 R07-E S27 SWNE	PARCEL NO: 006-494-0000-13-001	CONTROL NO: 77035
---------------------------------------	--------------------------------	-------------------

40	\$11,022.68	0.87448467	\$9,639.16
----	-------------	------------	------------

0	\$0.00	STAT	999999	STATE OF WISCONSIN
0.00616280	\$59.40	CNTY	01	ADAMS COUNTY
0.00176740	\$17.04	MUNI	01006	TOWN OF COLBURN
0.00577380	\$55.65	REG	010014	SCH D OF ADAMS FRIENDSHIP AREA
0.00085410	\$8.23	VTAE	001400	MID-STATE VTAE DISTRICT

Parcel Total:	\$140.32
---------------	----------

File Number Total:	\$192.95
--------------------	----------

FILE NO: WM 60273 *	DATE OF PURCHASE: 06/18/2015	GRANTOR: Richard D. & Barbara M. Law
---------------------	------------------------------	--------------------------------------

LEGAL DESCRIPTION: T19 R07-E S23 PT OF NWSW	PARCEL NO: 006-00420-0000	CONTROL NO: 130772
---	---------------------------	--------------------

20	\$31,862.11	0.87448467	\$27,862.93
----	-------------	------------	-------------

0	\$0.00	STAT	999999	STATE OF WISCONSIN
0.00616280	\$171.71	CNTY	01	ADAMS COUNTY
0.00176740	\$49.25	MUNI	01006	TOWN OF COLBURN
0.00577380	\$160.87	REG	010014	SCH D OF ADAMS FRIENDSHIP AREA
0.00085410	\$23.80	VTAE	001400	MID-STATE VTAE DISTRICT

Parcel Total:	\$405.63
---------------	----------

File Number Total:	\$405.63
--------------------	----------

Municipality Total:	\$1,116.38
---------------------	------------



State of Wisconsin / Department of Natural Resources

Tony Evers , Governor

Adam N Payne , Secretary

5/22/2023

Chapter 70.114 - Aids Payment Worksheet For Tax Year 2022(Payment Year 2023) - Payment Due January 31, 2023

30 of 7056

DETAIL FOR TOWN OF DELL PRAIRIE, ADAMS COUNTY

Acres	Est. Adjust. Purch. Price	Level of Assessment	Adjusted Local Value	Net Gen. Tax Rate	Calc. Aid Pay Amount	Taxing Jurisdiction Type	Code	Description
FILE NO: NA 551 B			DATE OF PURCHASE: 09/21/1994			GRANTOR: DELLS BOAT CO., INC.		
LEGAL DESCRIPTION: T14 R06-E S20 PT GV LT 3				PARCEL NO: 8-575 41-001		CONTROL NO: 74281		
25.44	\$667,923.75	0.69729761	\$465,741.64					
				0	\$0.00	STAT	999999	STATE OF WISCONSIN
				0.00751930	\$3,502.05	CNTY	01	ADAMS COUNTY
				0.00148150	\$690.01	MUNI	01008	TOWN OF DELL PRAIRIE
				0.00900710	\$4,194.99	REG	566678	SCH D OF WISCONSIN DELLS
				0.00095450	\$444.53	VTAE	000400	MADISON AREA VOCATIONAL TECH DIST
Parcel Total:					\$8,831.58			

LEGAL DESCRIPTION: T14 R06-E S20 PT GV LT 2				PARCEL NO: 8-574 14-003		CONTROL NO: 74282		
10	\$342,525.00	0.69729761	\$238,841.86					
				0	\$0.00	STAT	999999	STATE OF WISCONSIN
				0.00751930	\$1,795.92	CNTY	01	ADAMS COUNTY
				0.00148150	\$353.85	MUNI	01008	TOWN OF DELL PRAIRIE
				0.00900710	\$2,151.27	REG	566678	SCH D OF WISCONSIN DELLS
				0.00095450	\$227.96	VTAE	000400	MADISON AREA VOCATIONAL TECH DIST
Parcel Total:					\$4,529.00			



State of Wisconsin / Department of Natural Resources

Tony Evers , Governor

Adam N Payne , Secretary

5/22/2023

Chapter 70.114 - Aids Payment Worksheet For Tax Year 2022(Payment Year 2023) - Payment Due January 31, 2023

31 of 7056

LEGAL DESCRIPTION: T14 R06-E S21 GOV LOT 3				PARCEL NO: 8-597 34-001			CONTROL NO: 74283		
35	\$228,146.12	0.69729761	\$159,085.74	0	\$0.00	STAT	999999	STATE OF WISCONSIN	
				0.00751930	\$1,196.21	CNTY	01	ADAMS COUNTY	
				0.00148150	\$235.69	MUNI	01008	TOWN OF DELL PRAIRIE	
				0.00900710	\$1,432.90	REG	566678	SCH D OF WISCONSIN DELLS	
				0.00095450	\$151.84	VTAE	000400	MADISON AREA VOCATIONAL TECH DIST	
Parcel Total:					\$3,016.64				

LEGAL DESCRIPTION: T14 R06-E S21 GOV LOT 2				PARCEL NO: 8-596 33-001			CONTROL NO: 74284		
54.1	\$833,069.74	0.69729761	\$580,897.53	0	\$0.00	STAT	999999	STATE OF WISCONSIN	
				0.00751930	\$4,367.94	CNTY	01	ADAMS COUNTY	
				0.00148150	\$860.62	MUNI	01008	TOWN OF DELL PRAIRIE	
				0.00900710	\$5,232.21	REG	566678	SCH D OF WISCONSIN DELLS	
				0.00095450	\$554.44	VTAE	000400	MADISON AREA VOCATIONAL TECH DIST	
Parcel Total:					\$11,015.21				

LEGAL DESCRIPTION: T14 R06-E S21 PT OF SWNW				PARCEL NO: 8-587 23-003			CONTROL NO: 74285		
12.35	\$42,815.63	0.69729761	\$29,855.23	0	\$0.00	STAT	999999	STATE OF WISCONSIN	
				0.00751930	\$224.49	CNTY	01	ADAMS COUNTY	
				0.00148150	\$44.23	MUNI	01008	TOWN OF DELL PRAIRIE	
				0.00900710	\$268.91	REG	566678	SCH D OF WISCONSIN DELLS	
				0.00095450	\$28.50	VTAE	000400	MADISON AREA VOCATIONAL TECH DIST	
Parcel Total:					\$566.13				



State of Wisconsin / Department of Natural Resources

Tony Evers , Governor

Adam N Payne , Secretary

5/22/2023

Chapter 70.114 - Aids Payment Worksheet For Tax Year 2022(Payment Year 2023) - Payment Due January 31, 2023

32 of 7056

LEGAL DESCRIPTION: T14 R06-E S21 PT OF SENW				PARCEL NO: 8-591 24-005			CONTROL NO: 74286		
8.85	\$29,359.29	0.69729761	\$20,472.16						
				0	\$0.00	STAT	999999	STATE OF WISCONSIN	
				0.00751930	\$153.94	CNTY	01	ADAMS COUNTY	
				0.00148150	\$30.33	MUNI	01008	TOWN OF DELL PRAIRIE	
				0.00900710	\$184.39	REG	566678	SCH D OF WISCONSIN DELLS	
				0.00095450	\$19.54	VTAE	000400	MADISON AREA VOCATIONAL TECH DIST	
				Parcel Total:	\$388.20				

LEGAL DESCRIPTION: T14 R06-E S21 PT OF NESW				PARCEL NO: 8-593 31-005			CONTROL NO: 74287		
32	\$114,378.88	0.69729761	\$79,756.12						
				0	\$0.00	STAT	999999	STATE OF WISCONSIN	
				0.00751930	\$599.71	CNTY	01	ADAMS COUNTY	
				0.00148150	\$118.16	MUNI	01008	TOWN OF DELL PRAIRIE	
				0.00900710	\$718.37	REG	566678	SCH D OF WISCONSIN DELLS	
				0.00095450	\$76.12	VTAE	000400	MADISON AREA VOCATIONAL TECH DIST	
				Parcel Total:	\$1,512.36				

LEGAL DESCRIPTION: T14 R06-E S21 PT OF SWSE				PARCEL NO: 8-603 43-004			CONTROL NO: 74288		
7.27	\$16,208.77	0.69729761	\$11,302.34						
				0	\$0.00	STAT	999999	STATE OF WISCONSIN	
				0.00751930	\$84.99	CNTY	01	ADAMS COUNTY	
				0.00148150	\$16.74	MUNI	01008	TOWN OF DELL PRAIRIE	
				0.00900710	\$101.80	REG	566678	SCH D OF WISCONSIN DELLS	
				0.00095450	\$10.79	VTAE	000400	MADISON AREA VOCATIONAL TECH DIST	
				Parcel Total:	\$214.32				



State of Wisconsin / Department of Natural Resources

Tony Evers , Governor

Adam N Payne , Secretary

5/22/2023

Chapter 70.114 - Aids Payment Worksheet For Tax Year 2022(Payment Year 2023) - Payment Due January 31, 2023

33 of 7056

LEGAL DESCRIPTION: T14 R06-E S21 PT OF NWSE				PARCEL NO: 74289			CONTROL NO: 74289		
0.5	\$4,893.21	0.69729761	\$3,412.03						
				0	\$0.00	STAT	999999	STATE OF WISCONSIN	
				0.00751930	\$25.66	CNTY	01	ADAMS COUNTY	
				0.00148150	\$5.06	MUNI	01008	TOWN OF DELL PRAIRIE	
				0.00900710	\$30.73	REG	566678	SCH D OF WISCONSIN DELLS	
				0.00095450	\$3.26	VTAE	000400	MADISON AREA VOCATIONAL TECH DIST	
Parcel Total:					\$64.71				

LEGAL DESCRIPTION: T14 R06-E S33 PT GV LT 06				PARCEL NO: 8-807 14-004			CONTROL NO: 74297		
55.03	\$267,539.46	0.69729761	\$186,554.63						
				0	\$0.00	STAT	999999	STATE OF WISCONSIN	
				0.00751930	\$1,402.76	CNTY	01	ADAMS COUNTY	
				0.00148150	\$276.39	MUNI	01008	TOWN OF DELL PRAIRIE	
				0.00900710	\$1,680.32	REG	566678	SCH D OF WISCONSIN DELLS	
				0.00095450	\$178.06	VTAE	000400	MADISON AREA VOCATIONAL TECH DIST	
Parcel Total:					\$3,537.53				

LEGAL DESCRIPTION: T14 R06-E S28 PT GV LT 05				PARCEL NO: 8-777 12-006/12-011			CONTROL NO: 74298		
14.83	\$276,206.66	0.69729761	\$192,598.24						
				0	\$0.00	STAT	999999	STATE OF WISCONSIN	
				0.00751930	\$1,448.20	CNTY	01	ADAMS COUNTY	
				0.00148150	\$285.34	MUNI	01008	TOWN OF DELL PRAIRIE	
				0.00900710	\$1,734.75	REG	566678	SCH D OF WISCONSIN DELLS	
				0.00095450	\$183.83	VTAE	000400	MADISON AREA VOCATIONAL TECH DIST	
Parcel Total:					\$3,652.12				



State of Wisconsin / Department of Natural Resources

Tony Evers , Governor

Adam N Payne , Secretary

5/22/2023

Chapter 70.114 - Aids Payment Worksheet For Tax Year 2022(Payment Year 2023) - Payment Due January 31, 2023

34 of 7056

File Number Total: \$37,327.80

FILE NO: NA 610 * DATE OF PURCHASE: 11/07/1995 GRANTOR: ROBERT FELTON

LEGAL DESCRIPTION: T14 R06-E S21 PT OF SWNW PARCEL NO: 008-586-0000 CONTROL NO: 77204

0.24 \$6,615.17 0.69729761 \$4,612.74

0	\$0.00	STAT	999999	STATE OF WISCONSIN
0.00751930	\$34.68	CNTY	01	ADAMS COUNTY
0.00148150	\$6.83	MUNI	01008	TOWN OF DELL PRAIRIE
0.00900710	\$41.55	REG	566678	SCH D OF WISCONSIN DELLS
0.00095450	\$4.40	VTAE	000400	MADISON AREA VOCATIONAL TECH DIST

Parcel Total: \$87.46

File Number Total: \$87.46

FILE NO: NA 748 * DATE OF PURCHASE: 12/04/2000 GRANTOR: TRACY FARMS, INC.

LEGAL DESCRIPTION: T14 R06-E S21 NENE PARCEL NO: 008-4-14-06-21-11001 CONTROL NO: 84693

40 \$199,788.27 0.69729761 \$139,311.88

0	\$0.00	STAT	999999	STATE OF WISCONSIN
0.00751930	\$1,047.53	CNTY	01	ADAMS COUNTY
0.00148150	\$206.40	MUNI	01008	TOWN OF DELL PRAIRIE
0.00900710	\$1,254.80	REG	566678	SCH D OF WISCONSIN DELLS
0.00095450	\$132.97	VTAE	000400	MADISON AREA VOCATIONAL TECH DIST

Parcel Total: \$2,641.70



State of Wisconsin / Department of Natural Resources

Tony Evers , Governor

Adam N Payne , Secretary

5/22/2023

Chapter 70.114 - Aids Payment Worksheet For Tax Year 2022(Payment Year 2023) - Payment Due January 31, 2023

35 of 7056

LEGAL DESCRIPTION: T14 R06-E S21 SENE				PARCEL NO: 008-4-14-06-21-14001				CONTROL NO: 84694	
40	\$199,788.27	0.69729761	\$139,311.88	0	\$0.00	STAT	999999	STATE OF WISCONSIN	
				0.00751930	\$1,047.53	CNTY	01	ADAMS COUNTY	
				0.00148150	\$206.40	MUNI	01008	TOWN OF DELL PRAIRIE	
				0.00900710	\$1,254.80	REG	566678	SCH D OF WISCONSIN DELLS	
				0.00095450	\$132.97	VTAE	000400	MADISON AREA VOCATIONAL TECH DIST	
Parcel Total:				\$2,641.70					

LEGAL DESCRIPTION: T14 R06-E S21 PT OF NESE				PARCEL NO: 008-4-14-06-21-41002				CONTROL NO: 84696	
15	\$75,231.47	0.69729761	\$52,458.73	0	\$0.00	STAT	999999	STATE OF WISCONSIN	
				0.00751930	\$394.45	CNTY	01	ADAMS COUNTY	
				0.00148150	\$77.72	MUNI	01008	TOWN OF DELL PRAIRIE	
				0.00900710	\$472.50	REG	566678	SCH D OF WISCONSIN DELLS	
				0.00095450	\$50.07	VTAE	000400	MADISON AREA VOCATIONAL TECH DIST	
Parcel Total:				\$994.74					

LEGAL DESCRIPTION: T14 R06-E S21 PT OF NWSE				PARCEL NO: 008-4-14-06-21-42002				CONTROL NO: 84697	
10.37	\$64,454.51	0.69729761	\$44,943.98	0	\$0.00	STAT	999999	STATE OF WISCONSIN	
				0.00751930	\$337.95	CNTY	01	ADAMS COUNTY	
				0.00148150	\$66.59	MUNI	01008	TOWN OF DELL PRAIRIE	
				0.00900710	\$404.82	REG	566678	SCH D OF WISCONSIN DELLS	
				0.00095450	\$42.90	VTAE	000400	MADISON AREA VOCATIONAL TECH DIST	
Parcel Total:				\$852.26					



State of Wisconsin / Department of Natural Resources

Tony Evers , Governor

Adam N Payne , Secretary

5/22/2023

Chapter 70.114 - Aids Payment Worksheet For Tax Year 2022(Payment Year 2023) - Payment Due January 31, 2023

36 of 7056

LEGAL DESCRIPTION: T14 R06-E S21 PT OF NESW PARCEL NO: 085456 CONTROL NO: 85456

0.5 \$3,108.74 0.69729761 \$2,167.72

0 \$0.00 STAT 999999 STATE OF WISCONSIN

0.00751930 \$16.30 CNTY 01 ADAMS COUNTY

0.00148150 \$3.21 MUNI 01008 TOWN OF DELL PRAIRIE

0.00900710 \$19.52 REG 566678 SCH D OF WISCONSIN DELLS

0.00095450 \$2.07 VTAE 000400 MADISON AREA VOCATIONAL TECH DIST

Parcel Total: \$41.10

File Number Total: \$7,171.50

FILE NO: NA 748 A DATE OF PURCHASE: 12/04/2000 GRANTOR: TRACY FARMS, INC.

LEGAL DESCRIPTION: T14 R06-E S21 NWNE PARCEL NO: 008-4-14-06-21-12001 CONTROL NO: 84698

40 \$169,256.43 0.69729761 \$118,022.11

0 \$0.00 STAT 999999 STATE OF WISCONSIN

0.00751930 \$887.44 CNTY 01 ADAMS COUNTY

0.00148150 \$174.85 MUNI 01008 TOWN OF DELL PRAIRIE

0.00900710 \$1,063.04 REG 566678 SCH D OF WISCONSIN DELLS

0.00095450 \$112.65 VTAE 000400 MADISON AREA VOCATIONAL TECH DIST

Parcel Total: \$2,237.98



State of Wisconsin / Department of Natural Resources

Tony Evers , Governor

Adam N Payne , Secretary

5/22/2023

Chapter 70.114 - Aids Payment Worksheet For Tax Year 2022(Payment Year 2023) - Payment Due January 31, 2023

37 of 7056

LEGAL DESCRIPTION: T14 R06-E S21 SWNE	PARCEL NO: 008-4-14-06-21-13001	CONTROL NO: 84699
---------------------------------------	---------------------------------	-------------------

40	\$169,256.43	0.69729761	\$118,022.11
----	--------------	------------	--------------

0	\$0.00	STAT	999999	STATE OF WISCONSIN
0.00751930	\$887.44	CNTY	01	ADAMS COUNTY
0.00148150	\$174.85	MUNI	01008	TOWN OF DELL PRAIRIE
0.00900710	\$1,063.04	REG	566678	SCH D OF WISCONSIN DELLS
0.00095450	\$112.65	VTAE	000400	MADISON AREA VOCATIONAL TECH DIST

Parcel Total:	\$2,237.98
---------------	------------

LEGAL DESCRIPTION: T14 R06-E S21 PT OF SENW	PARCEL NO: 008-4-14-06-21-24002	CONTROL NO: 84700
---	---------------------------------	-------------------

13.94	\$58,985.87	0.69729761	\$41,130.71
-------	-------------	------------	-------------

0	\$0.00	STAT	999999	STATE OF WISCONSIN
0.00751930	\$309.27	CNTY	01	ADAMS COUNTY
0.00148150	\$60.94	MUNI	01008	TOWN OF DELL PRAIRIE
0.00900710	\$370.47	REG	566678	SCH D OF WISCONSIN DELLS
0.00095450	\$39.26	VTAE	000400	MADISON AREA VOCATIONAL TECH DIST

Parcel Total:	\$779.94
---------------	----------

File Number Total:	\$5,255.90
--------------------	------------



State of Wisconsin / Department of Natural Resources

Tony Evers , Governor

Adam N Payne , Secretary

5/22/2023

Chapter 70.114 - Aids Payment Worksheet For Tax Year 2022(Payment Year 2023) - Payment Due January 31, 2023

38 of 7056

FILE NO: NA 752 *				DATE OF PURCHASE: 01/19/2020				GRANTOR: ALBERT ZABORSKI			
LEGAL DESCRIPTION: T14 R06-E S22 PT OF NENW				PARCEL NO: 8-615				CONTROL NO: 85901			
24.85	\$108,636.68	0.69729761	\$75,752.10								
				0	\$0.00	STAT	999999	STATE OF WISCONSIN			
				0.00751930	\$569.60	CNTY	01	ADAMS COUNTY			
				0.00148150	\$112.23	MUNI	01008	TOWN OF DELL PRAIRIE			
				0.00900710	\$682.31	REG	566678	SCH D OF WISCONSIN DELLS			
				0.00095450	\$72.30	VTAE	000400	MADISON AREA VOCATIONAL TECH DIST			
Parcel Total:				\$1,436.44							

File Number Total:				\$1,436.44							
--------------------	--	--	--	------------	--	--	--	--	--	--	--

FILE NO: NA 20083 *				DATE OF PURCHASE: 07/27/2012				GRANTOR: Debbra E. & Steven B. Colma			
LEGAL DESCRIPTION: T14 R06-E S22 Lot 2, CSM #1353				PARCEL NO: 008-00610-0000				CONTROL NO: 124768			
15.08	\$60,779.24	0.69729761	\$42,381.22								
				0	\$0.00	STAT	999999	STATE OF WISCONSIN			
				0.00751930	\$318.68	CNTY	01	ADAMS COUNTY			
				0.00148150	\$62.79	MUNI	01008	TOWN OF DELL PRAIRIE			
				0.00900710	\$381.73	REG	566678	SCH D OF WISCONSIN DELLS			
				0.00095450	\$40.45	VTAE	000400	MADISON AREA VOCATIONAL TECH DIST			
Parcel Total:				\$803.65							

File Number Total:				\$803.65							
--------------------	--	--	--	----------	--	--	--	--	--	--	--



State of Wisconsin / Department of Natural Resources

Tony Evers , Governor

Adam N Payne , Secretary

5/22/2023

Chapter 70.114 - Aids Payment Worksheet For Tax Year 2022(Payment Year 2023) - Payment Due January 31, 2023

39 of 7056

FILE NO: NA 20109 *		DATE OF PURCHASE: 11/22/2013		GRANTOR: Frank B. Sikorski Trust, dat	
LEGAL DESCRIPTION: T14 R06-E S33 Artist's Glen Subdivisio		PARCEL NO: prt of 008-01109-0180		CONTROL NO: 115120	
0.04	\$8,462.42	0.69729761	\$5,900.82		
		0	\$0.00	STAT 999999	STATE OF WISCONSIN
		0.00751930	\$44.37	CNTY 01	ADAMS COUNTY
		0.00148150	\$8.74	MUNI 01008	TOWN OF DELL PRAIRIE
		0.00900710	\$53.15	REG 566678	SCH D OF WISCONSIN DELLS
		0.00095450	\$5.63	VTAE 000400	MADISON AREA VOCATIONAL TECH DIST
		Parcel Total:	\$111.89		
		File Number Total:	\$111.89		
		Municipality Total:	\$52,194.64		



State of Wisconsin / Department of Natural Resources

Tony Evers , Governor

Adam N Payne , Secretary

5/22/2023

Chapter 70.114 - Aids Payment Worksheet For Tax Year 2022(Payment Year 2023) - Payment Due January 31, 2023

40 of 7056

DETAIL FOR TOWN OF EASTON, ADAMS COUNTY

Acres	Est. Adjust. Purch. Price	Level of Assessment	Adjusted Local Value	Net Gen. Tax Rate	Calc. Aid Pay Amount	Type	Code	Taxing Jurisdiction Description
FILE NO: NA 527 *			DATE OF PURCHASE: 09/25/1993			GRANTOR: DONNA WEIS		
LEGAL DESCRIPTION: T16 R06-E S07 N1/2 OF NWSE				PARCEL NO: 10-155-10		CONTROL NO: 71896		
20	\$80,117.64	0.77961398	\$62,460.84					
				0	\$0.00	STAT	999999	STATE OF WISCONSIN
				0.00673050	\$420.39	CNTY	01	ADAMS COUNTY
				0.00283130	\$176.84	MUNI	01010	TOWN OF EASTON
				0.00630570	\$393.86	REG	010014	SCH D OF ADAMS FRIENDSHIP AREA
				0.00093270	\$58.26	VTAE	001400	MID-STATE VTAE DISTRICT
Parcel Total:					\$1,049.35			
LEGAL DESCRIPTION: T16 R06-E S07 PT NESW-LOT 2			PARCEL NO: 10-159		CONTROL NO: 71897			
5	\$20,029.41	0.77961398	\$15,615.21					
				0	\$0.00	STAT	999999	STATE OF WISCONSIN
				0.00673050	\$105.10	CNTY	01	ADAMS COUNTY
				0.00283130	\$44.21	MUNI	01010	TOWN OF EASTON
				0.00630570	\$98.46	REG	010014	SCH D OF ADAMS FRIENDSHIP AREA
				0.00093270	\$14.56	VTAE	001400	MID-STATE VTAE DISTRICT
Parcel Total:					\$262.33			
File Number Total:					\$1,311.68			



State of Wisconsin / Department of Natural Resources

Tony Evers , Governor

Adam N Payne , Secretary

5/22/2023

Chapter 70.114 - Aids Payment Worksheet For Tax Year 2022(Payment Year 2023) - Payment Due January 31, 2023

41 of 7056

FILE NO: NA 531 *	DATE OF PURCHASE: 02/11/1994	GRANTOR: WANN-NING TARN
LEGAL DESCRIPTION: T16 R06-E S18 PT SENW-LOT 1	PARCEL NO: 10-438-0000	CONTROL NO: 72117
7.18	\$20,989.17	0.77961398 \$16,363.45
	0	\$0.00 STAT 999999 STATE OF WISCONSIN
	0.00673050	\$110.13 CNTY 01 ADAMS COUNTY
	0.00283130	\$46.33 MUNI 01010 TOWN OF EASTON
	0.00630570	\$103.18 REG 010014 SCH D OF ADAMS FRIENDSHIP AREA
	0.00093270	\$15.26 VTAE 001400 MID-STATE VTAE DISTRICT
Parcel Total:		\$274.90

File Number Total:	\$274.90
--------------------	----------

FILE NO: NA 537 *	DATE OF PURCHASE: 02/17/1994	GRANTOR: JEAN VAN BUREN
LEGAL DESCRIPTION: T16 R06-E S18 PT OF SENW-LT2	PARCEL NO: 10-438-0010	CONTROL NO: 72678
4.8	\$20,849.24	0.77961398 \$16,254.36
	0	\$0.00 STAT 999999 STATE OF WISCONSIN
	0.00673050	\$109.40 CNTY 01 ADAMS COUNTY
	0.00283130	\$46.02 MUNI 01010 TOWN OF EASTON
	0.00630570	\$102.49 REG 010014 SCH D OF ADAMS FRIENDSHIP AREA
	0.00093270	\$15.16 VTAE 001400 MID-STATE VTAE DISTRICT
Parcel Total:		\$273.07

File Number Total:	\$273.07
--------------------	----------



State of Wisconsin / Department of Natural Resources

Tony Evers , Governor

Adam N Payne , Secretary

5/22/2023

Chapter 70.114 - Aids Payment Worksheet For Tax Year 2022(Payment Year 2023) - Payment Due January 31, 2023

42 of 7056

FILE NO: NA 546 *	DATE OF PURCHASE: 04/12/1994	GRANTOR: RONALD L TAYLOR
LEGAL DESCRIPTION: T16 R05-E S26 NENE	PARCEL NO: 10-28-0000	CONTROL NO: 72311

40 \$24,627.29 0.77961398 \$19,199.78

0	\$0.00	STAT	999999	STATE OF WISCONSIN
0.00673050	\$129.22	CNTY	01	ADAMS COUNTY
0.00283130	\$54.36	MUNI	01010	TOWN OF EASTON
0.00630570	\$121.07	REG	010014	SCH D OF ADAMS FRIENDSHIP AREA
0.00093270	\$17.91	VTAE	001400	MID-STATE VTAE DISTRICT

Parcel Total: \$322.56

File Number Total: \$322.56

FILE NO: NA 562 *	DATE OF PURCHASE: 08/26/1994	GRANTOR: JALAL M ALBULUSHI
LEGAL DESCRIPTION: T16 R06-E S07 LT3-CSM2288	PARCEL NO: 10-153-0060	CONTROL NO: 73832

5.85 \$22,108.59 0.77961398 \$17,236.17

0	\$0.00	STAT	999999	STATE OF WISCONSIN
0.00673050	\$116.01	CNTY	01	ADAMS COUNTY
0.00283130	\$48.80	MUNI	01010	TOWN OF EASTON
0.00630570	\$108.69	REG	010014	SCH D OF ADAMS FRIENDSHIP AREA
0.00093270	\$16.08	VTAE	001400	MID-STATE VTAE DISTRICT

Parcel Total: \$289.58

File Number Total: \$289.58



State of Wisconsin / Department of Natural Resources

Tony Evers , Governor

Adam N Payne , Secretary

5/22/2023

Chapter 70.114 - Aids Payment Worksheet For Tax Year 2022(Payment Year 2023) - Payment Due January 31, 2023

43 of 7056

FILE NO: NA 564 *				DATE OF PURCHASE: 09/06/1994				GRANTOR: DONALD H BEMIS			
LEGAL DESCRIPTION: T16 R06-E S07 LT3-CSM2276				PARCEL NO: 10-162-0020				CONTROL NO: 73802			
19.43	\$58,769.67	0.77961398	\$45,817.66								
				0	\$0.00	STAT	999999	STATE OF WISCONSIN			
				0.00673050	\$308.38	CNTY	01	ADAMS COUNTY			
				0.00283130	\$129.72	MUNI	01010	TOWN OF EASTON			
				0.00630570	\$288.91	REG	010014	SCH D OF ADAMS FRIENDSHIP AREA			
				0.00093270	\$42.74	VTAE	001400	MID-STATE VTAE DISTRICT			
				Parcel Total:	\$769.75						

				File Number Total:	\$769.75						
--	--	--	--	--------------------	----------	--	--	--	--	--	--

FILE NO: NA 565 *				DATE OF PURCHASE: 11/08/1994				GRANTOR: JOHN J JASEK			
LEGAL DESCRIPTION: T16 R06-E S18 S1/2 OF NENW				PARCEL NO: 10-435				CONTROL NO: 73880			
20	\$40,579.06	0.77961398	\$31,636.00								
				0	\$0.00	STAT	999999	STATE OF WISCONSIN			
				0.00673050	\$212.93	CNTY	01	ADAMS COUNTY			
				0.00283130	\$89.57	MUNI	01010	TOWN OF EASTON			
				0.00630570	\$199.49	REG	010014	SCH D OF ADAMS FRIENDSHIP AREA			
				0.00093270	\$29.51	VTAE	001400	MID-STATE VTAE DISTRICT			
				Parcel Total:	\$531.50						

				File Number Total:	\$531.50						
--	--	--	--	--------------------	----------	--	--	--	--	--	--



State of Wisconsin / Department of Natural Resources

Tony Evers , Governor

Adam N Payne , Secretary

5/22/2023

Chapter 70.114 - Aids Payment Worksheet For Tax Year 2022(Payment Year 2023) - Payment Due January 31, 2023

44 of 7056

FILE NO: NA 567 *	DATE OF PURCHASE: 10/14/1994	GRANTOR: DENNIS R LUKAS
LEGAL DESCRIPTION: T16 R06-E S07 P LT2-CSM1666	PARCEL NO: 10-155	CONTROL NO: 73863
9.65	\$19,310.03	0.77961398 \$15,054.37
	0	\$0.00 STAT 999999 STATE OF WISCONSIN
	0.00673050	\$101.32 CNTY 01 ADAMS COUNTY
	0.00283130	\$42.62 MUNI 01010 TOWN OF EASTON
	0.00630570	\$94.93 REG 010014 SCH D OF ADAMS FRIENDSHIP AREA
	0.00093270	\$14.04 VTAE 001400 MID-STATE VTAE DISTRICT
Parcel Total:		\$252.91

LEGAL DESCRIPTION: T16 R06-E S07 P LT2-CSM1666	PARCEL NO: 78889	CONTROL NO: 78889
5.47	\$10,461.25	0.77961398 \$8,155.74
	0	\$0.00 STAT 999999 STATE OF WISCONSIN
	0.00673050	\$54.89 CNTY 01 ADAMS COUNTY
	0.00283130	\$23.09 MUNI 01010 TOWN OF EASTON
	0.00630570	\$51.43 REG 010014 SCH D OF ADAMS FRIENDSHIP AREA
	0.00093270	\$7.61 VTAE 001400 MID-STATE VTAE DISTRICT
Parcel Total:		\$137.02

File Number Total:	\$389.93
--------------------	----------



State of Wisconsin / Department of Natural Resources

Tony Evers , Governor

Adam N Payne , Secretary

5/22/2023

Chapter 70.114 - Aids Payment Worksheet For Tax Year 2022(Payment Year 2023) - Payment Due January 31, 2023

45 of 7056

FILE NO: NA 577 *				DATE OF PURCHASE: 01/04/1995				GRANTOR: PILSEN ROD AND GUN CLUB			
LEGAL DESCRIPTION: T16 R06-E S18 P LT1-CSM3050				PARCEL NO: 10-436				CONTROL NO: 75173			
18.99	\$35,559.16	0.77961398	\$27,722.42								
				0	\$0.00	STAT	999999	STATE OF WISCONSIN			
				0.00673050	\$186.59	CNTY	01	ADAMS COUNTY			
				0.00283130	\$78.49	MUNI	01010	TOWN OF EASTON			
				0.00630570	\$174.81	REG	010014	SCH D OF ADAMS FRIENDSHIP AREA			
				0.00093270	\$25.86	VTAE	001400	MID-STATE VTAE DISTRICT			
Parcel Total:					\$465.75						

LEGAL DESCRIPTION: T16 R06-E S18 P LT2-CSM3050				PARCEL NO: 10-437				CONTROL NO: 75462			
13.32	\$25,023.11	0.77961398	\$19,508.37								
				0	\$0.00	STAT	999999	STATE OF WISCONSIN			
				0.00673050	\$131.30	CNTY	01	ADAMS COUNTY			
				0.00283130	\$55.23	MUNI	01010	TOWN OF EASTON			
				0.00630570	\$123.01	REG	010014	SCH D OF ADAMS FRIENDSHIP AREA			
				0.00093270	\$18.20	VTAE	001400	MID-STATE VTAE DISTRICT			
Parcel Total:					\$327.74						

File Number Total:					\$793.49						
--------------------	--	--	--	--	----------	--	--	--	--	--	--



State of Wisconsin / Department of Natural Resources

Tony Evers , Governor

Adam N Payne , Secretary

5/22/2023

Chapter 70.114 - Aids Payment Worksheet For Tax Year 2022(Payment Year 2023) - Payment Due January 31, 2023

46 of 7056

FILE NO: NA 593 *		DATE OF PURCHASE: 09/26/1995		GRANTOR: ARTHUR C MARTELL	
LEGAL DESCRIPTION: T16 R06-E S07 P LT1-CSM3301		PARCEL NO: 10153000-0014-32-004		CONTROL NO: 75543	
22.39	\$47,017.11	0.77961398	\$36,655.20		
		0	\$0.00	STAT 999999	STATE OF WISCONSIN
		0.00673050	\$246.71	CNTY 01	ADAMS COUNTY
		0.00283130	\$103.78	MUNI 01010	TOWN OF EASTON
		0.00630570	\$231.14	REG 010014	SCH D OF ADAMS FRIENDSHIP AREA
		0.00093270	\$34.19	VTAE 001400	MID-STATE VTAE DISTRICT
Parcel Total:			\$615.82		

LEGAL DESCRIPTION: T16 R06-E S07 P LT1-CSM3301		PARCEL NO: 10153000-0014-32-004		CONTROL NO: 75544	
1.7	\$3,555.92	0.77961398	\$2,772.24		
		0	\$0.00	STAT 999999	STATE OF WISCONSIN
		0.00673050	\$18.66	CNTY 01	ADAMS COUNTY
		0.00283130	\$7.85	MUNI 01010	TOWN OF EASTON
		0.00630570	\$17.48	REG 010014	SCH D OF ADAMS FRIENDSHIP AREA
		0.00093270	\$2.59	VTAE 001400	MID-STATE VTAE DISTRICT
Parcel Total:			\$46.58		



State of Wisconsin / Department of Natural Resources

Tony Evers , Governor

Adam N Payne , Secretary

5/22/2023

Chapter 70.114 - Aids Payment Worksheet For Tax Year 2022(Payment Year 2023) - Payment Due January 31, 2023

47 of 7056

LEGAL DESCRIPTION: T16 R06-E S07 P LT1-CSM3301 PARCEL NO: 10153000-0014-32-004 CONTROL NO: 75545

0.74 \$1,580.41 0.77961398 \$1,232.11

0 \$0.00 STAT 999999 STATE OF WISCONSIN

0.00673050 \$8.29 CNTY 01 ADAMS COUNTY

0.00283130 \$3.49 MUNI 01010 TOWN OF EASTON

0.00630570 \$7.77 REG 010014 SCH D OF ADAMS FRIENDSHIP AREA

0.00093270 \$1.15 VTAE 001400 MID-STATE VTAE DISTRICT

Parcel Total: \$20.70

LEGAL DESCRIPTION: T16 R06-E S07 P LT1-CSM3301 PARCEL NO: 10153000-0014-32-004 CONTROL NO: 75546

8.5 \$17,911.28 0.77961398 \$13,963.88

0 \$0.00 STAT 999999 STATE OF WISCONSIN

0.00673050 \$93.98 CNTY 01 ADAMS COUNTY

0.00283130 \$39.54 MUNI 01010 TOWN OF EASTON

0.00630570 \$88.05 REG 010014 SCH D OF ADAMS FRIENDSHIP AREA

0.00093270 \$13.02 VTAE 001400 MID-STATE VTAE DISTRICT

Parcel Total: \$234.59

File Number Total: \$917.69



State of Wisconsin / Department of Natural Resources

Tony Evers , Governor

Adam N Payne , Secretary

5/22/2023

Chapter 70.114 - Aids Payment Worksheet For Tax Year 2022(Payment Year 2023) - Payment Due January 31, 2023

48 of 7056

FILE NO: NA 594 *				DATE OF PURCHASE: 09/19/1995				GRANTOR: DWAYNE L HEIN			
LEGAL DESCRIPTION: T16 R06-E S07 P LT1-CSM3300				PARCEL NO: 10-155-0020				CONTROL NO: 75510			
15	\$32,003.24	0.77961398	\$24,950.18								
				0	\$0.00	STAT	999999	STATE OF WISCONSIN			
				0.00673050	\$167.93	CNTY	01	ADAMS COUNTY			
				0.00283130	\$70.64	MUNI	01010	TOWN OF EASTON			
				0.00630570	\$157.33	REG	010014	SCH D OF ADAMS FRIENDSHIP AREA			
				0.00093270	\$23.27	VTAE	001400	MID-STATE VTAE DISTRICT			
Parcel Total:					\$419.17						

LEGAL DESCRIPTION: T16 R06-E S07 P LT1-CSM3300				PARCEL NO: 10-155-0020				CONTROL NO: 75511			
15	\$32,003.24	0.77961398	\$24,950.18								
				0	\$0.00	STAT	999999	STATE OF WISCONSIN			
				0.00673050	\$167.93	CNTY	01	ADAMS COUNTY			
				0.00283130	\$70.64	MUNI	01010	TOWN OF EASTON			
				0.00630570	\$157.33	REG	010014	SCH D OF ADAMS FRIENDSHIP AREA			
				0.00093270	\$23.27	VTAE	001400	MID-STATE VTAE DISTRICT			
Parcel Total:					\$419.17						

File Number Total:					\$838.34						
--------------------	--	--	--	--	----------	--	--	--	--	--	--



State of Wisconsin / Department of Natural Resources

Tony Evers , Governor

Adam N Payne , Secretary

5/22/2023

Chapter 70.114 - Aids Payment Worksheet For Tax Year 2022(Payment Year 2023) - Payment Due January 31, 2023

49 of 7056

FILE NO: NA 632 *		DATE OF PURCHASE: 07/16/1997		GRANTOR: JEAN RUNKEL	
LEGAL DESCRIPTION: T16 R06-E S07 P LT1-CSM1907		PARCEL NO: 010-154-0000-32-003		CONTROL NO: 78772	
0.9	\$1,268.80	0.77961398	\$989.17		
		0	\$0.00	STAT 999999	STATE OF WISCONSIN
		0.00673050	\$6.66	CNTY 01	ADAMS COUNTY
		0.00283130	\$2.80	MUNI 01010	TOWN OF EASTON
		0.00630570	\$6.24	REG 010014	SCH D OF ADAMS FRIENDSHIP AREA
		0.00093270	\$0.92	VTAE 001400	MID-STATE VTAE DISTRICT
Parcel Total:			\$16.62		

LEGAL DESCRIPTION: T16 R06-E S07 P LT1-CSM1907		PARCEL NO: 010-154-0000-32-003		CONTROL NO: 78773	
0.4	\$576.73	0.77961398	\$449.62		
		0	\$0.00	STAT 999999	STATE OF WISCONSIN
		0.00673050	\$3.03	CNTY 01	ADAMS COUNTY
		0.00283130	\$1.27	MUNI 01010	TOWN OF EASTON
		0.00630570	\$2.84	REG 010014	SCH D OF ADAMS FRIENDSHIP AREA
		0.00093270	\$0.42	VTAE 001400	MID-STATE VTAE DISTRICT
Parcel Total:			\$7.56		

File Number Total:			\$24.18		
--------------------	--	--	---------	--	--



State of Wisconsin / Department of Natural Resources

Tony Evers , Governor

Adam N Payne , Secretary

5/22/2023

Chapter 70.114 - Aids Payment Worksheet For Tax Year 2022(Payment Year 2023) - Payment Due January 31, 2023

50 of 7056

FILE NO: NA 694 *	DATE OF PURCHASE: 12/15/1999	GRANTOR: BENJAMIN JANSYN, ET AL
LEGAL DESCRIPTION: T16 R06-E S18 FRAC N1/2 OF NWNW	PARCEL NO: 0010-432-0000	CONTROL NO: 83356
20.99	\$69,378.13	0.77961398 \$54,088.16
	0	\$0.00 STAT 999999 STATE OF WISCONSIN
	0.00673050	\$364.04 CNTY 01 ADAMS COUNTY
	0.00283130	\$153.14 MUNI 01010 TOWN OF EASTON
	0.00630570	\$341.06 REG 010014 SCH D OF ADAMS FRIENDSHIP AREA
	0.00093270	\$50.45 VTAE 001400 MID-STATE VTAE DISTRICT
Parcel Total:		\$908.69

LEGAL DESCRIPTION: T16 R06-E S18 N1/2 OF NENW	PARCEL NO: 0010-432-0000	CONTROL NO: 83357
20	\$62,838.75	0.77961398 \$48,989.97
	0	\$0.00 STAT 999999 STATE OF WISCONSIN
	0.00673050	\$329.73 CNTY 01 ADAMS COUNTY
	0.00283130	\$138.70 MUNI 01010 TOWN OF EASTON
	0.00630570	\$308.91 REG 010014 SCH D OF ADAMS FRIENDSHIP AREA
	0.00093270	\$45.69 VTAE 001400 MID-STATE VTAE DISTRICT
Parcel Total:		\$823.03

File Number Total:	\$1,731.72
--------------------	------------



State of Wisconsin / Department of Natural Resources

Tony Evers , Governor

Adam N Payne , Secretary

5/22/2023

Chapter 70.114 - Aids Payment Worksheet For Tax Year 2022(Payment Year 2023) - Payment Due January 31, 2023

51 of 7056

FILE NO: NA 700 *				DATE OF PURCHASE: 03/16/2000				GRANTOR: PILSEN ROD AND GUN CLUB			
LEGAL DESCRIPTION: T16 R06-E S18 LT4-CSM3550				PARCEL NO: 10-437-0020				CONTROL NO: 83750			
0.83	\$5,628.27	0.77961398	\$4,387.88								
				0	\$0.00	STAT	999999	STATE OF WISCONSIN			
				0.00673050	\$29.53	CNTY	01	ADAMS COUNTY			
				0.00283130	\$12.42	MUNI	01010	TOWN OF EASTON			
				0.00630570	\$27.67	REG	010014	SCH D OF ADAMS FRIENDSHIP AREA			
				0.00093270	\$4.09	VTAE	001400	MID-STATE VTAE DISTRICT			
				Parcel Total:	\$73.71						

LEGAL DESCRIPTION: T16 R06-E S18 LT5-CSM3550				PARCEL NO: 10-437-0030				CONTROL NO: 84166			
0.83	\$5,628.27	0.77961398	\$4,387.88								
				0	\$0.00	STAT	999999	STATE OF WISCONSIN			
				0.00673050	\$29.53	CNTY	01	ADAMS COUNTY			
				0.00283130	\$12.42	MUNI	01010	TOWN OF EASTON			
				0.00630570	\$27.67	REG	010014	SCH D OF ADAMS FRIENDSHIP AREA			
				0.00093270	\$4.09	VTAE	001400	MID-STATE VTAE DISTRICT			
				Parcel Total:	\$73.71						



State of Wisconsin / Department of Natural Resources

Tony Evers , Governor

Adam N Payne , Secretary

5/22/2023

Chapter 70.114 - Aids Payment Worksheet For Tax Year 2022(Payment Year 2023) - Payment Due January 31, 2023

52 of 7056

LEGAL DESCRIPTION: T16 R06-E S18 LT6-CSM3550	PARCEL NO: 10-437-0040	CONTROL NO: 84167
--	------------------------	-------------------

1.37	\$9,306.59	0.77961398	\$7,255.55	
------	------------	------------	------------	--

0	\$0.00	STAT	999999	STATE OF WISCONSIN
---	--------	------	--------	--------------------

0.00673050	\$48.83	CNTY	01	ADAMS COUNTY
------------	---------	------	----	--------------

0.00283130	\$20.54	MUNI	01010	TOWN OF EASTON
------------	---------	------	-------	----------------

0.00630570	\$45.75	REG	010014	SCH D OF ADAMS FRIENDSHIP AREA
------------	---------	-----	--------	--------------------------------

0.00093270	\$6.77	VTAE	001400	MID-STATE VTAE DISTRICT
------------	--------	------	--------	-------------------------

Parcel Total:	\$121.89
---------------	----------

File Number Total:	\$269.31
--------------------	----------

FILE NO: NA 709 *	DATE OF PURCHASE: 06/26/2000	GRANTOR: ARTHUR MARTELL ESTATE
-------------------	------------------------------	--------------------------------

LEGAL DESCRIPTION: T16 R06-E S07 PT LT3-CSM1666	PARCEL NO: 084436	CONTROL NO: 84436
---	-------------------	-------------------

13.3	\$59,083.55	0.77961398	\$46,062.36	
------	-------------	------------	-------------	--

0	\$0.00	STAT	999999	STATE OF WISCONSIN
---	--------	------	--------	--------------------

0.00673050	\$310.02	CNTY	01	ADAMS COUNTY
------------	----------	------	----	--------------

0.00283130	\$130.41	MUNI	01010	TOWN OF EASTON
------------	----------	------	-------	----------------

0.00630570	\$290.45	REG	010014	SCH D OF ADAMS FRIENDSHIP AREA
------------	----------	-----	--------	--------------------------------

0.00093270	\$42.96	VTAE	001400	MID-STATE VTAE DISTRICT
------------	---------	------	--------	-------------------------

Parcel Total:	\$773.84
---------------	----------



State of Wisconsin / Department of Natural Resources

Tony Evers , Governor

Adam N Payne , Secretary

5/22/2023

Chapter 70.114 - Aids Payment Worksheet For Tax Year 2022(Payment Year 2023) - Payment Due January 31, 2023

53 of 7056

LEGAL DESCRIPTION: T16 R06-E S07 PT LT3-CSM1666	PARCEL NO: 084437	CONTROL NO: 84437
---	-------------------	-------------------

6.7 \$29,550.64 0.77961398 \$23,038.09

0 \$0.00 STAT 999999 STATE OF WISCONSIN

0.00673050 \$155.06 CNTY 01 ADAMS COUNTY

0.00283130 \$65.23 MUNI 01010 TOWN OF EASTON

0.00630570 \$145.27 REG 010014 SCH D OF ADAMS FRIENDSHIP AREA

0.00093270 \$21.49 VTAE 001400 MID-STATE VTAE DISTRICT

Parcel Total: \$387.05

File Number Total: \$1,160.89

FILE NO: NA 20095 *	DATE OF PURCHASE: 06/17/2013	GRANTOR: The Nature Conservancy
---------------------	------------------------------	---------------------------------

LEGAL DESCRIPTION: T16 R05-E S26 PT OF NWNW	PARCEL NO: 010-00033-0000	CONTROL NO: 127107
---	---------------------------	--------------------

38 \$20,641.77 0.77961398 \$16,092.62

0 \$0.00 STAT 999999 STATE OF WISCONSIN

0.00673050 \$108.31 CNTY 01 ADAMS COUNTY

0.00283130 \$45.56 MUNI 01010 TOWN OF EASTON

0.00630570 \$101.47 REG 010014 SCH D OF ADAMS FRIENDSHIP AREA

0.00093270 \$15.01 VTAE 001400 MID-STATE VTAE DISTRICT

Parcel Total: \$270.35

File Number Total: \$270.35

Municipality Total: \$10,168.94



State of Wisconsin / Department of Natural Resources

Tony Evers , Governor

Adam N Payne , Secretary

5/22/2023

Chapter 70.114 - Aids Payment Worksheet For Tax Year 2022(Payment Year 2023) - Payment Due January 31, 2023

54 of 7056

DETAIL FOR TOWN OF JACKSON, ADAMS COUNTY

Acres	Est. Adjust. Purch. Price	Level of Assessment	Adjusted Local Value	Net Gen. Tax Rate	Calc. Aid Pay Amount	----- Taxing Jurisdiction -----		
						Type	Code	Description
FILE NO: FI 1610 *		DATE OF PURCHASE: 09/01/1995				GRANTOR: HUGH D MCGOWAN		
LEGAL DESCRIPTION: T15 R07-E S03 PT OF SWNE				PARCEL NO: J 41		CONTROL NO: 75465		
2.05	\$4,104.10	0.72830293	\$2,989.03					
				0	\$0.00	STAT	999999	STATE OF WISCONSIN
				0.00748570	\$22.37	CNTY	01	ADAMS COUNTY
				0.00178090	\$5.32	MUNI	01012	TOWN OF JACKSON
				0.00701310	\$20.96	REG	010014	SCH D OF ADAMS FRIENDSHIP AREA
				0.00103740	\$3.10	VTAE	001400	MID-STATE VTAE DISTRICT
Parcel Total:					\$51.75			

LEGAL DESCRIPTION: T15 R07-E S03 PT OF SENW				PARCEL NO: J 48 & J 47		CONTROL NO: 75466		
0.65	\$1,249.07	0.72830293	\$909.70					
				0	\$0.00	STAT	999999	STATE OF WISCONSIN
				0.00748570	\$6.81	CNTY	01	ADAMS COUNTY
				0.00178090	\$1.62	MUNI	01012	TOWN OF JACKSON
				0.00701310	\$6.38	REG	010014	SCH D OF ADAMS FRIENDSHIP AREA
				0.00103740	\$0.94	VTAE	001400	MID-STATE VTAE DISTRICT
Parcel Total:					\$15.75			

File Number Total:					\$67.50			
--------------------	--	--	--	--	---------	--	--	--



State of Wisconsin / Department of Natural Resources

Tony Evers , Governor

Adam N Payne , Secretary

5/22/2023

Chapter 70.114 - Aids Payment Worksheet For Tax Year 2022(Payment Year 2023) - Payment Due January 31, 2023

55 of 7056

FILE NO: FI 2241 *				DATE OF PURCHASE: 06/03/1992				GRANTOR: JAMES LAUE			
LEGAL DESCRIPTION: T15 R07-E S12 PT NWNW-LT 1				PARCEL NO: 12-339				CONTROL NO: 70308			
7.11	\$64,481.11	0.72830293	\$46,961.78								
				0	\$0.00	STAT	999999	STATE OF WISCONSIN			
				0.00748570	\$351.54	CNTY	01	ADAMS COUNTY			
				0.00178090	\$83.64	MUNI	01012	TOWN OF JACKSON			
				0.00645240	\$303.02	REG	396335	SCH D OF WESTFIELD			
				0.00103740	\$48.72	VTAE	001400	MID-STATE VTAE DISTRICT			
Parcel Total:					\$786.92						

LEGAL DESCRIPTION: T15 R07-E S12 PT SWNW-LT 1				PARCEL NO: 12-341				CONTROL NO: 70309			
0.02	\$182.01	0.72830293	\$132.56								
				0	\$0.00	STAT	999999	STATE OF WISCONSIN			
				0.00748570	\$0.99	CNTY	01	ADAMS COUNTY			
				0.00178090	\$0.24	MUNI	01012	TOWN OF JACKSON			
				0.00645240	\$0.86	REG	396335	SCH D OF WESTFIELD			
				0.00103740	\$0.14	VTAE	001400	MID-STATE VTAE DISTRICT			
Parcel Total:					\$2.23						

File Number Total:					\$789.15						
--------------------	--	--	--	--	----------	--	--	--	--	--	--



State of Wisconsin / Department of Natural Resources

Tony Evers , Governor

Adam N Payne , Secretary

5/22/2023

Chapter 70.114 - Aids Payment Worksheet For Tax Year 2022(Payment Year 2023) - Payment Due January 31, 2023

56 of 7056

FILE NO: FM 10099 *				DATE OF PURCHASE: 12/16/2010				GRANTOR: Mary C Henningsen			
LEGAL DESCRIPTION: T15 R07-E S03 PT OF NWNE				PARCEL NO: 012-00055-0000				CONTROL NO: 121320			
2.94	\$17,067.74	0.72830293	\$12,430.49								
				0	\$0.00	STAT	999999	STATE OF WISCONSIN			
				0.00748570	\$93.05	CNTY	01	ADAMS COUNTY			
				0.00178090	\$22.14	MUNI	01012	TOWN OF JACKSON			
				0.00701310	\$87.18	REG	010014	SCH D OF ADAMS FRIENDSHIP AREA			
				0.00103740	\$12.90	VTAE	001400	MID-STATE VTAE DISTRICT			
Parcel Total:					\$215.27						

LEGAL DESCRIPTION: T15 R07-E S03 PT OF SWNE				PARCEL NO: 012-00059-0000				CONTROL NO: 121321			
0.3	\$1,741.61	0.72830293	\$1,268.42								
				0	\$0.00	STAT	999999	STATE OF WISCONSIN			
				0.00748570	\$9.49	CNTY	01	ADAMS COUNTY			
				0.00178090	\$2.26	MUNI	01012	TOWN OF JACKSON			
				0.00701310	\$8.90	REG	010014	SCH D OF ADAMS FRIENDSHIP AREA			
				0.00103740	\$1.32	VTAE	001400	MID-STATE VTAE DISTRICT			
Parcel Total:					\$21.97						



State of Wisconsin / Department of Natural Resources

Tony Evers , Governor

Adam N Payne , Secretary

5/22/2023

Chapter 70.114 - Aids Payment Worksheet For Tax Year 2022(Payment Year 2023) - Payment Due January 31, 2023

57 of 7056

LEGAL DESCRIPTION: T15 R07-E S03 PT OF SENE				PARCEL NO: 012-00062-0000			CONTROL NO: 121322	
0.3	\$1,741.61	0.72830293	\$1,268.42					
				0	\$0.00	STAT	999999	STATE OF WISCONSIN
				0.00748570	\$9.49	CNTY	01	ADAMS COUNTY
				0.00178090	\$2.26	MUNI	01012	TOWN OF JACKSON
				0.00701310	\$8.90	REG	010014	SCH D OF ADAMS FRIENDSHIP AREA
				0.00103740	\$1.32	VTAE	001400	MID-STATE VTAE DISTRICT
Parcel Total:					\$21.97			
File Number Total:					\$259.21			
Municipality Total:					\$1,115.86			



State of Wisconsin / Department of Natural Resources

Tony Evers , Governor

Adam N Payne , Secretary

5/22/2023

Chapter 70.114 - Aids Payment Worksheet For Tax Year 2022(Payment Year 2023) - Payment Due January 31, 2023

58 of 7056

DETAIL FOR TOWN OF LEOLA, ADAMS COUNTY

Acres	Est. Adjust. Purch. Price	Level of Assessment	Adjusted Local Value	Net Gen. Tax Rate	Calc. Aid Pay Amount	Type	Code	Taxing Jurisdiction Description
FILE NO: FI 2437 *			DATE OF PURCHASE: 07/31/1995			GRANTOR: JAMES W TAYLOR		
LEGAL DESCRIPTION: T20 R07-E S27 W1/2 OF NESE				PARCEL NO: 14-555-0000		CONTROL NO: 75404		
20	\$25,472.39	0.78326995	\$19,951.76					
				0	\$0.00	STAT	999999	STATE OF WISCONSIN
				0.00671880	\$134.05	CNTY	01	ADAMS COUNTY
				0.00316370	\$63.12	MUNI	01014	TOWN OF LEOLA
				0.00650190	\$129.73	REG	694375	SCH D OF TRI-COUNTY AREA (PLAINFIELD)
				0.00093120	\$18.58	VTAE	001400	MID-STATE VTAE DISTRICT
Parcel Total:					\$345.48			

File Number Total: \$345.48

FILE NO: FI 2799 *			DATE OF PURCHASE: 10/27/2004			GRANTOR: BARBARA M. APPELHANS ESTATE		
LEGAL DESCRIPTION: T20 R07-E S25 NESW				PARCEL NO: 14-507		CONTROL NO: 91765		
40	\$306,412.55	0.78326995	\$240,003.74					
				0	\$0.00	STAT	999999	STATE OF WISCONSIN
				0.00671880	\$1,612.54	CNTY	01	ADAMS COUNTY
				0.00316370	\$759.30	MUNI	01014	TOWN OF LEOLA
				0.00650190	\$1,560.49	REG	694375	SCH D OF TRI-COUNTY AREA (PLAINFIELD)
				0.00093120	\$223.48	VTAE	001400	MID-STATE VTAE DISTRICT
Parcel Total:					\$4,155.81			

File Number Total: \$4,155.81



State of Wisconsin / Department of Natural Resources

Tony Evers , Governor

Adam N Payne , Secretary

5/22/2023

Chapter 70.114 - Aids Payment Worksheet For Tax Year 2022(Payment Year 2023) - Payment Due January 31, 2023

59 of 7056

FILE NO: W 1037 *				DATE OF PURCHASE: 12/18/1992				GRANTOR: ROBERT SWEET ESTATE			
LEGAL DESCRIPTION: T20 R07-E S16 NENE				PARCEL NO: 70978				CONTROL NO: 70978			
40	\$22,587.41	0.78326995	\$17,692.04								
		0	\$0.00	STAT	999999	STATE OF WISCONSIN					
		0.00671880	\$118.87	CNTY	01	ADAMS COUNTY					
		0.00316370	\$55.97	MUNI	01014	TOWN OF LEOLA					
		0.00650190	\$115.03	REG	694375	SCH D OF TRI-COUNTY AREA (PLAINFIELD)					
		0.00093120	\$16.47	VTAE	001400	MID-STATE VTAE DISTRICT					
Parcel Total:				\$306.34							

LEGAL DESCRIPTION: T20 R07-E S16 NWNE				PARCEL NO: 70979				CONTROL NO: 70979			
40	\$22,587.41	0.78326995	\$17,692.04								
		0	\$0.00	STAT	999999	STATE OF WISCONSIN					
		0.00671880	\$118.87	CNTY	01	ADAMS COUNTY					
		0.00316370	\$55.97	MUNI	01014	TOWN OF LEOLA					
		0.00650190	\$115.03	REG	694375	SCH D OF TRI-COUNTY AREA (PLAINFIELD)					
		0.00093120	\$16.47	VTAE	001400	MID-STATE VTAE DISTRICT					
Parcel Total:				\$306.34							



State of Wisconsin / Department of Natural Resources

Tony Evers , Governor

Adam N Payne , Secretary

5/22/2023

Chapter 70.114 - Aids Payment Worksheet For Tax Year 2022(Payment Year 2023) - Payment Due January 31, 2023

60 of 7056

LEGAL DESCRIPTION: T20 R07-E S16 SWNE				PARCEL NO: 70980				CONTROL NO: 70980	
40	\$22,587.41	0.78326995	\$17,692.04						
				0	\$0.00	STAT	999999	STATE OF WISCONSIN	
				0.00671880	\$118.87	CNTY	01	ADAMS COUNTY	
				0.00316370	\$55.97	MUNI	01014	TOWN OF LEOLA	
				0.00650190	\$115.03	REG	694375	SCH D OF TRI-COUNTY AREA (PLAINFIELD)	
				0.00093120	\$16.47	VTAE	001400	MID-STATE VTAE DISTRICT	
Parcel Total:					\$306.34				

LEGAL DESCRIPTION: T20 R07-E S16 SENE				PARCEL NO: 70981				CONTROL NO: 70981	
40	\$22,587.41	0.78326995	\$17,692.04						
				0	\$0.00	STAT	999999	STATE OF WISCONSIN	
				0.00671880	\$118.87	CNTY	01	ADAMS COUNTY	
				0.00316370	\$55.97	MUNI	01014	TOWN OF LEOLA	
				0.00650190	\$115.03	REG	694375	SCH D OF TRI-COUNTY AREA (PLAINFIELD)	
				0.00093120	\$16.47	VTAE	001400	MID-STATE VTAE DISTRICT	
Parcel Total:					\$306.34				

LEGAL DESCRIPTION: T20 R07-E S16 NENW				PARCEL NO: 70982				CONTROL NO: 70982	
40	\$22,587.41	0.78326995	\$17,692.04						
				0	\$0.00	STAT	999999	STATE OF WISCONSIN	
				0.00671880	\$118.87	CNTY	01	ADAMS COUNTY	
				0.00316370	\$55.97	MUNI	01014	TOWN OF LEOLA	
				0.00650190	\$115.03	REG	694375	SCH D OF TRI-COUNTY AREA (PLAINFIELD)	
				0.00093120	\$16.47	VTAE	001400	MID-STATE VTAE DISTRICT	
Parcel Total:					\$306.34				



State of Wisconsin / Department of Natural Resources

Tony Evers , Governor

Adam N Payne , Secretary

5/22/2023

Chapter 70.114 - Aids Payment Worksheet For Tax Year 2022(Payment Year 2023) - Payment Due January 31, 2023

61 of 7056

LEGAL DESCRIPTION: T20 R07-E S16 NWNW				PARCEL NO: 70983	CONTROL NO: 70983			
40	\$22,587.41	0.78326995	\$17,692.04					
				0	\$0.00	STAT	999999	STATE OF WISCONSIN
				0.00671880	\$118.87	CNTY	01	ADAMS COUNTY
				0.00316370	\$55.97	MUNI	01014	TOWN OF LEOLA
				0.00650190	\$115.03	REG	694375	SCH D OF TRI-COUNTY AREA (PLAINFIELD)
				0.00093120	\$16.47	VTAE	001400	MID-STATE VTAE DISTRICT
Parcel Total:					\$306.34			

LEGAL DESCRIPTION: T20 R07-E S16 SWNW				PARCEL NO: 70984	CONTROL NO: 70984			
40	\$22,587.41	0.78326995	\$17,692.04					
				0	\$0.00	STAT	999999	STATE OF WISCONSIN
				0.00671880	\$118.87	CNTY	01	ADAMS COUNTY
				0.00316370	\$55.97	MUNI	01014	TOWN OF LEOLA
				0.00650190	\$115.03	REG	694375	SCH D OF TRI-COUNTY AREA (PLAINFIELD)
				0.00093120	\$16.47	VTAE	001400	MID-STATE VTAE DISTRICT
Parcel Total:					\$306.34			

LEGAL DESCRIPTION: T20 R07-E S16 NESW				PARCEL NO: 70985	CONTROL NO: 70985			
40	\$22,587.41	0.78326995	\$17,692.04					
				0	\$0.00	STAT	999999	STATE OF WISCONSIN
				0.00671880	\$118.87	CNTY	01	ADAMS COUNTY
				0.00316370	\$55.97	MUNI	01014	TOWN OF LEOLA
				0.00650190	\$115.03	REG	694375	SCH D OF TRI-COUNTY AREA (PLAINFIELD)
				0.00093120	\$16.47	VTAE	001400	MID-STATE VTAE DISTRICT
Parcel Total:					\$306.34			



State of Wisconsin / Department of Natural Resources

Tony Evers , Governor

Adam N Payne , Secretary

5/22/2023

Chapter 70.114 - Aids Payment Worksheet For Tax Year 2022(Payment Year 2023) - Payment Due January 31, 2023

62 of 7056

LEGAL DESCRIPTION: T20 R07-E S16 NWSW				PARCEL NO: 70986				CONTROL NO: 70986			
40	\$22,587.41	0.78326995	\$17,692.04								
				0	\$0.00	STAT	999999	STATE OF WISCONSIN			
				0.00671880	\$118.87	CNTY	01	ADAMS COUNTY			
				0.00316370	\$55.97	MUNI	01014	TOWN OF LEOLA			
				0.00650190	\$115.03	REG	694375	SCH D OF TRI-COUNTY AREA (PLAINFIELD)			
				0.00093120	\$16.47	VTAE	001400	MID-STATE VTAE DISTRICT			
				Parcel Total:	\$306.34						

LEGAL DESCRIPTION: T20 R07-E S16 SWSW				PARCEL NO: 70987				CONTROL NO: 70987			
40	\$22,587.41	0.78326995	\$17,692.04								
				0	\$0.00	STAT	999999	STATE OF WISCONSIN			
				0.00671880	\$118.87	CNTY	01	ADAMS COUNTY			
				0.00316370	\$55.97	MUNI	01014	TOWN OF LEOLA			
				0.00650190	\$115.03	REG	694375	SCH D OF TRI-COUNTY AREA (PLAINFIELD)			
				0.00093120	\$16.47	VTAE	001400	MID-STATE VTAE DISTRICT			
				Parcel Total:	\$306.34						

LEGAL DESCRIPTION: T20 R07-E S16 SESW				PARCEL NO: 70988				CONTROL NO: 70988			
40	\$22,587.41	0.78326995	\$17,692.04								
				0	\$0.00	STAT	999999	STATE OF WISCONSIN			
				0.00671880	\$118.87	CNTY	01	ADAMS COUNTY			
				0.00316370	\$55.97	MUNI	01014	TOWN OF LEOLA			
				0.00650190	\$115.03	REG	694375	SCH D OF TRI-COUNTY AREA (PLAINFIELD)			
				0.00093120	\$16.47	VTAE	001400	MID-STATE VTAE DISTRICT			
				Parcel Total:	\$306.34						



State of Wisconsin / Department of Natural Resources

Tony Evers , Governor

Adam N Payne , Secretary

5/22/2023

Chapter 70.114 - Aids Payment Worksheet For Tax Year 2022(Payment Year 2023) - Payment Due January 31, 2023

63 of 7056

LEGAL DESCRIPTION: T20 R07-E S16 SENW	PARCEL NO: 70989	CONTROL NO: 70989
---------------------------------------	------------------	-------------------

40 \$22,587.41 0.78326995 \$17,692.04

0 \$0.00 STAT 999999 STATE OF WISCONSIN

0.00671880 \$118.87 CNTY 01 ADAMS COUNTY

0.00316370 \$55.97 MUNI 01014 TOWN OF LEOLA

0.00650190 \$115.03 REG 694375 SCH D OF TRI-COUNTY AREA (PLAINFIELD)

0.00093120 \$16.47 VTAE 001400 MID-STATE VTAE DISTRICT

Parcel Total: \$306.34

LEGAL DESCRIPTION: T20 R07-E S16 NESE	PARCEL NO: 70990	CONTROL NO: 70990
---------------------------------------	------------------	-------------------

40 \$22,587.41 0.78326995 \$17,692.04

0 \$0.00 STAT 999999 STATE OF WISCONSIN

0.00671880 \$118.87 CNTY 01 ADAMS COUNTY

0.00316370 \$55.97 MUNI 01014 TOWN OF LEOLA

0.00650190 \$115.03 REG 694375 SCH D OF TRI-COUNTY AREA (PLAINFIELD)

0.00093120 \$16.47 VTAE 001400 MID-STATE VTAE DISTRICT

Parcel Total: \$306.34

LEGAL DESCRIPTION: T20 R07-E S16 NWSE	PARCEL NO: 70991	CONTROL NO: 70991
---------------------------------------	------------------	-------------------

40 \$22,587.41 0.78326995 \$17,692.04

0 \$0.00 STAT 999999 STATE OF WISCONSIN

0.00671880 \$118.87 CNTY 01 ADAMS COUNTY

0.00316370 \$55.97 MUNI 01014 TOWN OF LEOLA

0.00650190 \$115.03 REG 694375 SCH D OF TRI-COUNTY AREA (PLAINFIELD)

0.00093120 \$16.47 VTAE 001400 MID-STATE VTAE DISTRICT

Parcel Total: \$306.34



State of Wisconsin / Department of Natural Resources

Tony Evers , Governor

Adam N Payne , Secretary

5/22/2023

Chapter 70.114 - Aids Payment Worksheet For Tax Year 2022(Payment Year 2023) - Payment Due January 31, 2023

64 of 7056

LEGAL DESCRIPTION: T20 R07-E S16 SWSE				PARCEL NO: 70992				CONTROL NO: 70992			
40	\$22,587.41	0.78326995	\$17,692.04								
				0	\$0.00	STAT	999999	STATE OF WISCONSIN			
				0.00671880	\$118.87	CNTY	01	ADAMS COUNTY			
				0.00316370	\$55.97	MUNI	01014	TOWN OF LEOLA			
				0.00650190	\$115.03	REG	694375	SCH D OF TRI-COUNTY AREA (PLAINFIELD)			
				0.00093120	\$16.47	VTAE	001400	MID-STATE VTAE DISTRICT			
Parcel Total:					\$306.34						

LEGAL DESCRIPTION: T20 R07-E S16 SESE				PARCEL NO: 70993				CONTROL NO: 70993			
40	\$22,587.41	0.78326995	\$17,692.04								
				0	\$0.00	STAT	999999	STATE OF WISCONSIN			
				0.00671880	\$118.87	CNTY	01	ADAMS COUNTY			
				0.00316370	\$55.97	MUNI	01014	TOWN OF LEOLA			
				0.00650190	\$115.03	REG	694375	SCH D OF TRI-COUNTY AREA (PLAINFIELD)			
				0.00093120	\$16.47	VTAE	001400	MID-STATE VTAE DISTRICT			
Parcel Total:					\$306.34						

LEGAL DESCRIPTION: T20 R07-E S17 NENE				PARCEL NO: 70994				CONTROL NO: 70994			
40	\$22,586.05	0.78326995	\$17,690.98								
				0	\$0.00	STAT	999999	STATE OF WISCONSIN			
				0.00671880	\$118.86	CNTY	01	ADAMS COUNTY			
				0.00316370	\$55.97	MUNI	01014	TOWN OF LEOLA			
				0.00650190	\$115.03	REG	694375	SCH D OF TRI-COUNTY AREA (PLAINFIELD)			
				0.00093120	\$16.47	VTAE	001400	MID-STATE VTAE DISTRICT			
Parcel Total:					\$306.33						



State of Wisconsin / Department of Natural Resources

Tony Evers , Governor

Adam N Payne , Secretary

5/22/2023

Chapter 70.114 - Aids Payment Worksheet For Tax Year 2022(Payment Year 2023) - Payment Due January 31, 2023

65 of 7056

LEGAL DESCRIPTION: T20 R07-E S17 NWNE				PARCEL NO: 70995	CONTROL NO: 70995			
40	\$22,586.05	0.78326995	\$17,690.98					
				0	\$0.00	STAT	999999	STATE OF WISCONSIN
				0.00671880	\$118.86	CNTY	01	ADAMS COUNTY
				0.00316370	\$55.97	MUNI	01014	TOWN OF LEOLA
				0.00650190	\$115.03	REG	694375	SCH D OF TRI-COUNTY AREA (PLAINFIELD)
				0.00093120	\$16.47	VTAE	001400	MID-STATE VTAE DISTRICT
Parcel Total:					\$306.33			

LEGAL DESCRIPTION: T20 R07-E S17 SWNE				PARCEL NO: 70996	CONTROL NO: 70996			
40	\$22,586.05	0.78326995	\$17,690.98					
				0	\$0.00	STAT	999999	STATE OF WISCONSIN
				0.00671880	\$118.86	CNTY	01	ADAMS COUNTY
				0.00316370	\$55.97	MUNI	01014	TOWN OF LEOLA
				0.00650190	\$115.03	REG	694375	SCH D OF TRI-COUNTY AREA (PLAINFIELD)
				0.00093120	\$16.47	VTAE	001400	MID-STATE VTAE DISTRICT
Parcel Total:					\$306.33			

LEGAL DESCRIPTION: T20 R07-E S17 SENE				PARCEL NO: 70997	CONTROL NO: 70997			
40	\$22,586.05	0.78326995	\$17,690.98					
				0	\$0.00	STAT	999999	STATE OF WISCONSIN
				0.00671880	\$118.86	CNTY	01	ADAMS COUNTY
				0.00316370	\$55.97	MUNI	01014	TOWN OF LEOLA
				0.00650190	\$115.03	REG	694375	SCH D OF TRI-COUNTY AREA (PLAINFIELD)
				0.00093120	\$16.47	VTAE	001400	MID-STATE VTAE DISTRICT
Parcel Total:					\$306.33			



State of Wisconsin / Department of Natural Resources

Tony Evers , Governor

Adam N Payne , Secretary

5/22/2023

Chapter 70.114 - Aids Payment Worksheet For Tax Year 2022(Payment Year 2023) - Payment Due January 31, 2023

66 of 7056

LEGAL DESCRIPTION: T20 R07-E S17 NESE				PARCEL NO: 70998				CONTROL NO: 70998	
40	\$22,586.05	0.78326995	\$17,690.98						
				0	\$0.00	STAT	999999	STATE OF WISCONSIN	
				0.00671880	\$118.86	CNTY	01	ADAMS COUNTY	
				0.00316370	\$55.97	MUNI	01014	TOWN OF LEOLA	
				0.00650190	\$115.03	REG	694375	SCH D OF TRI-COUNTY AREA (PLAINFIELD)	
				0.00093120	\$16.47	VTAE	001400	MID-STATE VTAE DISTRICT	
Parcel Total:					\$306.33				

LEGAL DESCRIPTION: T20 R07-E S17 NWSE				PARCEL NO: 70999				CONTROL NO: 70999	
40	\$22,586.05	0.78326995	\$17,690.98						
				0	\$0.00	STAT	999999	STATE OF WISCONSIN	
				0.00671880	\$118.86	CNTY	01	ADAMS COUNTY	
				0.00316370	\$55.97	MUNI	01014	TOWN OF LEOLA	
				0.00650190	\$115.03	REG	694375	SCH D OF TRI-COUNTY AREA (PLAINFIELD)	
				0.00093120	\$16.47	VTAE	001400	MID-STATE VTAE DISTRICT	
Parcel Total:					\$306.33				

LEGAL DESCRIPTION: T20 R07-E S17 SWSE				PARCEL NO: 71000				CONTROL NO: 71000	
40	\$22,586.05	0.78326995	\$17,690.98						
				0	\$0.00	STAT	999999	STATE OF WISCONSIN	
				0.00671880	\$118.86	CNTY	01	ADAMS COUNTY	
				0.00316370	\$55.97	MUNI	01014	TOWN OF LEOLA	
				0.00650190	\$115.03	REG	694375	SCH D OF TRI-COUNTY AREA (PLAINFIELD)	
				0.00093120	\$16.47	VTAE	001400	MID-STATE VTAE DISTRICT	
Parcel Total:					\$306.33				



State of Wisconsin / Department of Natural Resources

Tony Evers , Governor

Adam N Payne , Secretary

5/22/2023

Chapter 70.114 - Aids Payment Worksheet For Tax Year 2022(Payment Year 2023) - Payment Due January 31, 2023

67 of 7056

LEGAL DESCRIPTION: T20 R07-E S17 SESE				PARCEL NO: 71001			CONTROL NO: 71001		
40	\$22,586.05	0.78326995	\$17,690.98	0	\$0.00	STAT	999999	STATE OF WISCONSIN	
				0.00671880	\$118.86	CNTY	01	ADAMS COUNTY	
				0.00316370	\$55.97	MUNI	01014	TOWN OF LEOLA	
				0.00650190	\$115.03	REG	694375	SCH D OF TRI-COUNTY AREA (PLAINFIELD)	
				0.00093120	\$16.47	VTAE	001400	MID-STATE VTAE DISTRICT	
Parcel Total:					\$306.33				

File Number Total:	\$7,352.08
---------------------------	-------------------

FILE NO: WM 60006 *				DATE OF PURCHASE: 11/06/2008			GRANTOR: Marjorie J Staples		
LEGAL DESCRIPTION: T20 R07-E S04 SWSW				PARCEL NO: 014-00117-0000			CONTROL NO: 101402		
40	\$77,037.62	0.78326995	\$60,341.25	0	\$0.00	STAT	999999	STATE OF WISCONSIN	
				0.00671880	\$405.42	CNTY	01	ADAMS COUNTY	
				0.00316370	\$190.90	MUNI	01014	TOWN OF LEOLA	
				0.00650190	\$392.34	REG	694375	SCH D OF TRI-COUNTY AREA (PLAINFIELD)	
				0.00093120	\$56.19	VTAE	001400	MID-STATE VTAE DISTRICT	
Parcel Total:					\$1,044.85				



State of Wisconsin / Department of Natural Resources

Tony Evers , Governor

Adam N Payne , Secretary

5/22/2023

Chapter 70.114 - Aids Payment Worksheet For Tax Year 2022(Payment Year 2023) - Payment Due January 31, 2023

68 of 7056

LEGAL DESCRIPTION: T20 R07-E S04 SESW				PARCEL NO: 014-00118-0000				CONTROL NO: 101403	
40	\$77,037.62	0.78326995	\$60,341.25						
				0	\$0.00	STAT	999999	STATE OF WISCONSIN	
				0.00671880	\$405.42	CNTY	01	ADAMS COUNTY	
				0.00316370	\$190.90	MUNI	01014	TOWN OF LEOLA	
				0.00650190	\$392.34	REG	694375	SCH D OF TRI-COUNTY AREA (PLAINFIELD)	
				0.00093120	\$56.19	VTAE	001400	MID-STATE VTAE DISTRICT	
Parcel Total:					\$1,044.85				

LEGAL DESCRIPTION: T20 R07-E S04 NESW				PARCEL NO: 014-00115-0000				CONTROL NO: 101404	
40	\$77,037.62	0.78326995	\$60,341.25						
				0	\$0.00	STAT	999999	STATE OF WISCONSIN	
				0.00671880	\$405.42	CNTY	01	ADAMS COUNTY	
				0.00316370	\$190.90	MUNI	01014	TOWN OF LEOLA	
				0.00650190	\$392.34	REG	694375	SCH D OF TRI-COUNTY AREA (PLAINFIELD)	
				0.00093120	\$56.19	VTAE	001400	MID-STATE VTAE DISTRICT	
Parcel Total:					\$1,044.85				

LEGAL DESCRIPTION: T20 R07-E S04 NWSW				PARCEL NO: 014-00116-0000				CONTROL NO: 101405	
40	\$77,037.62	0.78326995	\$60,341.25						
				0	\$0.00	STAT	999999	STATE OF WISCONSIN	
				0.00671880	\$405.42	CNTY	01	ADAMS COUNTY	
				0.00316370	\$190.90	MUNI	01014	TOWN OF LEOLA	
				0.00650190	\$392.34	REG	694375	SCH D OF TRI-COUNTY AREA (PLAINFIELD)	
				0.00093120	\$56.19	VTAE	001400	MID-STATE VTAE DISTRICT	
Parcel Total:					\$1,044.85				



State of Wisconsin / Department of Natural Resources

Tony Evers , Governor

Adam N Payne , Secretary

5/22/2023

Chapter 70.114 - Aids Payment Worksheet For Tax Year 2022(Payment Year 2023) - Payment Due January 31, 2023

69 of 7056

File Number Total: \$4,179.40

FILE NO: WM 60207 *

DATE OF PURCHASE: 03/28/2013

GRANTOR: Bula Land Company, LLC

LEGAL DESCRIPTION: T20 R07-E S09 SWSW

PARCEL NO: 014-00211-0000

CONTROL NO: 125813

40 \$5,924.69 0.78326995 \$4,640.63

0 \$0.00 STAT 999999 STATE OF WISCONSIN

0.00671880 \$31.18 CNTY 01 ADAMS COUNTY

0.00316370 \$14.68 MUNI 01014 TOWN OF LEOLA

0.00650190 \$30.17 REG 694375 SCH D OF TRI-COUNTY AREA (PLAINFIELD)

0.00093120 \$4.32 VTAE 001400 MID-STATE VTAE DISTRICT

Parcel Total: \$80.35

File Number Total: \$80.35

Municipality Total: \$16,113.12



State of Wisconsin / Department of Natural Resources

Tony Evers , Governor

Adam N Payne , Secretary

5/22/2023

Chapter 70.114 - Aids Payment Worksheet For Tax Year 2022(Payment Year 2023) - Payment Due January 31, 2023

70 of 7056

DETAIL FOR TOWN OF NEW CHESTER, ADAMS COUNTY

Acres	Est. Adjust. Purch. Price	Level of Assessment	Adjusted Local Value	Net Gen. Tax Rate	Calc. Aid Pay Amount	Taxing Jurisdiction Type	Code	Description
FILE NO: FI 2478 *			DATE OF PURCHASE: 03/11/1996			GRANTOR: STEVEN R WEEKLY		
LEGAL DESCRIPTION: T16 R07-E S26 P LT1-CSM3350				PARCEL NO: 20-698-0000		CONTROL NO: 76262		
20.07	\$33,623.98	0.80723837	\$27,142.57					
				0	\$0.00	STAT	999999	STATE OF WISCONSIN
				0.00664410	\$180.34	CNTY	01	ADAMS COUNTY
				0.00067010	\$18.19	MUNI	01020	TOWN OF NEW CHESTER
				0.00622470	\$168.95	REG	010014	SCH D OF ADAMS FRIENDSHIP AREA
				0.00092070	\$24.99	VTAE	001400	MID-STATE VTAE DISTRICT
Parcel Total:					\$392.47			

LEGAL DESCRIPTION: T16 R07-E S27 P LT1-CSM3350				PARCEL NO: 20-738-0000		CONTROL NO: 76263		
24.14	\$75,106.82	0.80723837	\$60,629.11					
				0	\$0.00	STAT	999999	STATE OF WISCONSIN
				0.00664410	\$402.83	CNTY	01	ADAMS COUNTY
				0.00067010	\$40.63	MUNI	01020	TOWN OF NEW CHESTER
				0.00622470	\$377.40	REG	010014	SCH D OF ADAMS FRIENDSHIP AREA
				0.00092070	\$55.82	VTAE	001400	MID-STATE VTAE DISTRICT
Parcel Total:					\$876.68			



State of Wisconsin / Department of Natural Resources

Tony Evers , Governor

Adam N Payne , Secretary

5/22/2023

Chapter 70.114 - Aids Payment Worksheet For Tax Year 2022(Payment Year 2023) - Payment Due January 31, 2023

71 of 7056

LEGAL DESCRIPTION: T16 R07-E S35 P LT1-CSM3350 PARCEL NO: 20-943-0000 CONTROL NO: 76264

40.05 \$100,175.59 0.80723837 \$80,865.58

0 \$0.00 STAT 999999 STATE OF WISCONSIN

0.00664410 \$537.28 CNTY 01 ADAMS COUNTY

0.00067010 \$54.19 MUNI 01020 TOWN OF NEW CHESTER

0.00622470 \$503.37 REG 010014 SCH D OF ADAMS FRIENDSHIP AREA

0.00092070 \$74.46 VTAE 001400 MID-STATE VTAE DISTRICT

Parcel Total: \$1,169.30

File Number Total: \$2,438.45

Municipality Total: \$2,438.45



State of Wisconsin / Department of Natural Resources

Tony Evers , Governor

Adam N Payne , Secretary

5/22/2023

Chapter 70.114 - Aids Payment Worksheet For Tax Year 2022(Payment Year 2023) - Payment Due January 31, 2023

72 of 7056

DETAIL FOR TOWN OF NEW HAVEN, ADAMS COUNTY

Acres	Est. Adjust. Purch. Price	Level of Assessment	Adjusted Local Value	Net Gen. Tax Rate	Calc. Aid Pay Amount	----- Taxing Jurisdiction ----- Type	Code	Description
FILE NO: FM 10147 *			DATE OF PURCHASE: 05/25/2012			GRANTOR: Natural Heritage Land Trust		
LEGAL DESCRIPTION: T14 R07-E S36 PT OF SWNW				PARCEL NO: 022-00695-0000		CONTROL NO: 123289		
7.27	\$4,839.34	0.85449539	\$4,135.20					
				0	\$0.00	STAT	999999	STATE OF WISCONSIN
				0.00636390	\$26.32	CNTY	01	ADAMS COUNTY
				0.00213270	\$8.82	MUNI	01022	TOWN OF NEW HAVEN
				0.00757620	\$31.33	REG	566678	SCH D OF WISCONSIN DELLS
				0.000808	\$3.34	VTAE	000400	MADISON AREA VOCATIONAL TECH DIST
Parcel Total:					\$69.81			
File Number Total:					\$69.81			
Municipality Total:					\$69.81			



State of Wisconsin / Department of Natural Resources

Tony Evers , Governor

Adam N Payne , Secretary

5/22/2023

Chapter 70.114 - Aids Payment Worksheet For Tax Year 2022(Payment Year 2023) - Payment Due January 31, 2023

73 of 7056

DETAIL FOR TOWN OF PRESTON, ADAMS COUNTY

Acres	Est. Adjust. Purch. Price	Level of Assessment	Adjusted Local Value	Net Gen. Tax Rate	Calc. Aid Pay Amount	Taxing Jurisdiction Type	Code	Description
FILE NO: NA 659 *			DATE OF PURCHASE: 06/11/1998			GRANTOR: WALTER KAPPEL		
LEGAL DESCRIPTION: T18 R06-E S29 PT OF NENW				PARCEL NO: 24-969-0000		CONTROL NO: 80515		
38	\$129,389.83	0.84418388	\$109,228.81					
				0	\$0.00	STAT	999999	STATE OF WISCONSIN
				0.00623180	\$680.70	CNTY	01	ADAMS COUNTY
				0.00106010	\$115.79	MUNI	01024	TOWN OF PRESTON
				0.00583850	\$637.73	REG	010014	SCH D OF ADAMS FRIENDSHIP AREA
				0.00086370	\$94.34	VTAE	001400	MID-STATE VTAE DISTRICT
Parcel Total:					\$1,528.56			

LEGAL DESCRIPTION: T18 R06-E S29 PT OF SENW				PARCEL NO: 24-973-0000		CONTROL NO: 80516		
27	\$118,784.99	0.84418388	\$100,276.37					
				0	\$0.00	STAT	999999	STATE OF WISCONSIN
				0.00623180	\$624.91	CNTY	01	ADAMS COUNTY
				0.00106010	\$106.30	MUNI	01024	TOWN OF PRESTON
				0.00583850	\$585.46	REG	010014	SCH D OF ADAMS FRIENDSHIP AREA
				0.00086370	\$86.60	VTAE	001400	MID-STATE VTAE DISTRICT
Parcel Total:					\$1,403.27			



State of Wisconsin / Department of Natural Resources

Tony Evers , Governor

Adam N Payne , Secretary

5/22/2023

Chapter 70.114 - Aids Payment Worksheet For Tax Year 2022(Payment Year 2023) - Payment Due January 31, 2023

74 of 7056

LEGAL DESCRIPTION: T18 R06-E S29 NWNE	PARCEL NO: 24-966-0000	CONTROL NO: 80517
---------------------------------------	------------------------	-------------------

40 \$139,427.99 0.84418388 \$117,702.87

0 \$0.00 STAT 999999 STATE OF WISCONSIN

0.00623180 \$733.51 CNTY 01 ADAMS COUNTY

0.00106010 \$124.77 MUNI 01024 TOWN OF PRESTON

0.00583850 \$687.20 REG 010014 SCH D OF ADAMS FRIENDSHIP AREA

0.00086370 \$101.65 VTAE 001400 MID-STATE VTAE DISTRICT

Parcel Total: \$1,647.13

LEGAL DESCRIPTION: T18 R06-E S29 SWNE	PARCEL NO: 24-967-0000	CONTROL NO: 80518
---------------------------------------	------------------------	-------------------

40 \$121,051.67 0.84418388 \$102,189.87

0 \$0.00 STAT 999999 STATE OF WISCONSIN

0.00623180 \$636.83 CNTY 01 ADAMS COUNTY

0.00106010 \$108.33 MUNI 01024 TOWN OF PRESTON

0.00583850 \$596.63 REG 010014 SCH D OF ADAMS FRIENDSHIP AREA

0.00086370 \$88.26 VTAE 001400 MID-STATE VTAE DISTRICT

Parcel Total: \$1,430.05

File Number Total: \$6,009.01



State of Wisconsin / Department of Natural Resources

Tony Evers , Governor

Adam N Payne , Secretary

5/22/2023

Chapter 70.114 - Aids Payment Worksheet For Tax Year 2022(Payment Year 2023) - Payment Due January 31, 2023

75 of 7056

FILE NO: P 1580 *				DATE OF PURCHASE: 09/21/1993				GRANTOR: JOHN PRIEWE			
LEGAL DESCRIPTION: T18 R06-E S29 PT OF SESW				PARCEL NO: 24-979				CONTROL NO: 71874			
0.72	\$9,471.18	0.84418388	\$7,995.41								
				0	\$0.00	STAT	999999	STATE OF WISCONSIN			
				0.00623180	\$49.83	CNTY	01	ADAMS COUNTY			
				0.00106010	\$8.48	MUNI	01024	TOWN OF PRESTON			
				0.00583850	\$46.68	REG	010014	SCH D OF ADAMS FRIENDSHIP AREA			
				0.00086370	\$6.91	VTAE	001400	MID-STATE VTAE DISTRICT			
				Parcel Total:	\$111.90						

				File Number Total:	\$111.90						
--	--	--	--	--------------------	----------	--	--	--	--	--	--

FILE NO: P 1648 *				DATE OF PURCHASE: 10/31/1995				GRANTOR: JOHN H ASHWORTH			
LEGAL DESCRIPTION: T18 R06-E S29 PT OF SWNW				PARCEL NO: 024-971-0000-014				CONTROL NO: 75587			
9.45	\$75,753.85	0.84418388	\$63,950.18								
				0	\$0.00	STAT	999999	STATE OF WISCONSIN			
				0.00623180	\$398.53	CNTY	01	ADAMS COUNTY			
				0.00106010	\$67.79	MUNI	01024	TOWN OF PRESTON			
				0.00583850	\$373.37	REG	010014	SCH D OF ADAMS FRIENDSHIP AREA			
				0.00086370	\$55.23	VTAE	001400	MID-STATE VTAE DISTRICT			
				Parcel Total:	\$894.92						

				File Number Total:	\$894.92						
--	--	--	--	--------------------	----------	--	--	--	--	--	--



State of Wisconsin / Department of Natural Resources

Tony Evers , Governor

Adam N Payne , Secretary

5/22/2023

Chapter 70.114 - Aids Payment Worksheet For Tax Year 2022(Payment Year 2023) - Payment Due January 31, 2023

76 of 7056

FILE NO: P 1847 *				DATE OF PURCHASE: 06/29/2004				GRANTOR: WISCONSIN DEPT OF TRANSPORTA			
LEGAL DESCRIPTION: T18 R06-E S29 PT OF SWSW				PARCEL NO: 33-002				CONTROL NO: 91601			
6.45	\$13,629.27	0.84418388	\$11,505.61								
				0	\$0.00	STAT	999999	STATE OF WISCONSIN			
				0.00623180	\$71.70	CNTY	01	ADAMS COUNTY			
				0.00106010	\$12.20	MUNI	01024	TOWN OF PRESTON			
				0.00583850	\$67.17	REG	010014	SCH D OF ADAMS FRIENDSHIP AREA			
				0.00086370	\$9.94	VTAE	001400	MID-STATE VTAE DISTRICT			
Parcel Total:					\$161.01						

LEGAL DESCRIPTION: T18 R06-E S29 PT OF NESW				PARCEL NO: 31-002				CONTROL NO: 91602			
8.79	\$17,523.34	0.84418388	\$14,792.92								
				0	\$0.00	STAT	999999	STATE OF WISCONSIN			
				0.00623180	\$92.19	CNTY	01	ADAMS COUNTY			
				0.00106010	\$15.68	MUNI	01024	TOWN OF PRESTON			
				0.00583850	\$86.37	REG	010014	SCH D OF ADAMS FRIENDSHIP AREA			
				0.00086370	\$12.78	VTAE	001400	MID-STATE VTAE DISTRICT			
Parcel Total:					\$207.02						



State of Wisconsin / Department of Natural Resources

Tony Evers , Governor

Adam N Payne , Secretary

5/22/2023

Chapter 70.114 - Aids Payment Worksheet For Tax Year 2022(Payment Year 2023) - Payment Due January 31, 2023

77 of 7056

LEGAL DESCRIPTION: T18 R06-E S29 PT OF SESW				PARCEL NO: 34-002			CONTROL NO: 91603		
8.07	\$16,225.32	0.84418388	\$13,697.15	0	\$0.00	STAT	999999	STATE OF WISCONSIN	
				0.00623180	\$85.36	CNTY	01	ADAMS COUNTY	
				0.00106010	\$14.52	MUNI	01024	TOWN OF PRESTON	
				0.00583850	\$79.97	REG	010014	SCH D OF ADAMS FRIENDSHIP AREA	
				0.00086370	\$11.83	VTAE	001400	MID-STATE VTAE DISTRICT	
Parcel Total:					\$191.68				

LEGAL DESCRIPTION: T18 R06-E S29 PT OF NWSW				PARCEL NO: 32-002			CONTROL NO: 91604		
8.79	\$17,523.34	0.84418388	\$14,792.92	0	\$0.00	STAT	999999	STATE OF WISCONSIN	
				0.00623180	\$92.19	CNTY	01	ADAMS COUNTY	
				0.00106010	\$15.68	MUNI	01024	TOWN OF PRESTON	
				0.00583850	\$86.37	REG	010014	SCH D OF ADAMS FRIENDSHIP AREA	
				0.00086370	\$12.78	VTAE	001400	MID-STATE VTAE DISTRICT	
Parcel Total:					\$207.02				

File Number Total:	\$766.73
--------------------	----------

Municipality Total:	\$7,782.56
---------------------	------------



State of Wisconsin / Department of Natural Resources

Tony Evers , Governor

Adam N Payne , Secretary

5/22/2023

Chapter 70.114 - Aids Payment Worksheet For Tax Year 2022(Payment Year 2023) - Payment Due January 31, 2023

78 of 7056

DETAIL FOR TOWN OF QUINCY, ADAMS COUNTY

Acres	Est. Adjust. Purch. Price	Level of Assessment	Adjusted Local Value	Net Gen. Tax Rate	Calc. Aid Pay Amount	----- Taxing Jurisdiction -----		
						Type	Code	Description
FILE NO: NA 507 *		DATE OF PURCHASE: 04/27/1993			GRANTOR: THE NATURE CONSERVANCY			
LEGAL DESCRIPTION: T16 R05-E S02 NENE				PARCEL NO: 71506		CONTROL NO: 71506		
34.97	\$74,606.97	1.01182610	\$75,489.28					
				0	\$0.00	STAT	999999	STATE OF WISCONSIN
				0.00514640	\$388.50	CNTY	01	ADAMS COUNTY
				0.00218990	\$165.31	MUNI	01026	TOWN OF QUINCY
				0.00482160	\$363.98	REG	010014	SCH D OF ADAMS FRIENDSHIP AREA
				0.00071320	\$53.84	VTAE	001400	MID-STATE VTAE DISTRICT
Parcel Total:					\$971.63			

LEGAL DESCRIPTION: T16 R05-E S02 NWNE				PARCEL NO: 71507		CONTROL NO: 71507		
34.89	\$74,606.97	1.01182610	\$75,489.28					
				0	\$0.00	STAT	999999	STATE OF WISCONSIN
				0.00514640	\$388.50	CNTY	01	ADAMS COUNTY
				0.00218990	\$165.31	MUNI	01026	TOWN OF QUINCY
				0.00482160	\$363.98	REG	010014	SCH D OF ADAMS FRIENDSHIP AREA
				0.00071320	\$53.84	VTAE	001400	MID-STATE VTAE DISTRICT
Parcel Total:					\$971.63			



State of Wisconsin / Department of Natural Resources

Tony Evers , Governor

Adam N Payne , Secretary

5/22/2023

Chapter 70.114 - Aids Payment Worksheet For Tax Year 2022(Payment Year 2023) - Payment Due January 31, 2023

79 of 7056

LEGAL DESCRIPTION: T16 R05-E S02 NENW				PARCEL NO: 71508				CONTROL NO: 71508			
34.82	\$74,606.97	1.01182610	\$75,489.28								
				0	\$0.00	STAT	999999	STATE OF WISCONSIN			
				0.00514640	\$388.50	CNTY	01	ADAMS COUNTY			
				0.00218990	\$165.31	MUNI	01026	TOWN OF QUINCY			
				0.00482160	\$363.98	REG	010014	SCH D OF ADAMS FRIENDSHIP AREA			
				0.00071320	\$53.84	VTAE	001400	MID-STATE VTAE DISTRICT			
Parcel Total:					\$971.63						

LEGAL DESCRIPTION: T16 R05-E S02 NWNW				PARCEL NO: 71509				CONTROL NO: 71509			
34.74	\$74,606.97	1.01182610	\$75,489.28								
				0	\$0.00	STAT	999999	STATE OF WISCONSIN			
				0.00514640	\$388.50	CNTY	01	ADAMS COUNTY			
				0.00218990	\$165.31	MUNI	01026	TOWN OF QUINCY			
				0.00482160	\$363.98	REG	010014	SCH D OF ADAMS FRIENDSHIP AREA			
				0.00071320	\$53.84	VTAE	001400	MID-STATE VTAE DISTRICT			
Parcel Total:					\$971.63						

LEGAL DESCRIPTION: T16 R05-E S11 NENE				PARCEL NO: 71510				CONTROL NO: 71510			
40	\$85,400.09	1.01182610	\$86,410.04								
				0	\$0.00	STAT	999999	STATE OF WISCONSIN			
				0.00514640	\$444.70	CNTY	01	ADAMS COUNTY			
				0.00218990	\$189.23	MUNI	01026	TOWN OF QUINCY			
				0.00482160	\$416.63	REG	010014	SCH D OF ADAMS FRIENDSHIP AREA			
				0.00071320	\$61.63	VTAE	001400	MID-STATE VTAE DISTRICT			
Parcel Total:					\$1,112.19						



State of Wisconsin / Department of Natural Resources

Tony Evers , Governor

Adam N Payne , Secretary

5/22/2023

Chapter 70.114 - Aids Payment Worksheet For Tax Year 2022(Payment Year 2023) - Payment Due January 31, 2023

80 of 7056

LEGAL DESCRIPTION: T16 R05-E S11 NWNE	PARCEL NO: 71511	CONTROL NO: 71511
---------------------------------------	------------------	-------------------

40	\$85,400.09	1.01182610	\$86,410.04
----	-------------	------------	-------------

0	\$0.00	STAT	999999	STATE OF WISCONSIN
0.00514640	\$444.70	CNTY	01	ADAMS COUNTY
0.00218990	\$189.23	MUNI	01026	TOWN OF QUINCY
0.00482160	\$416.63	REG	010014	SCH D OF ADAMS FRIENDSHIP AREA
0.00071320	\$61.63	VTAE	001400	MID-STATE VTAE DISTRICT

Parcel Total:	\$1,112.19
---------------	------------

LEGAL DESCRIPTION: T16 R05-E S11 SWNE	PARCEL NO: 71512	CONTROL NO: 71512
---------------------------------------	------------------	-------------------

40	\$85,400.09	1.01182610	\$86,410.04
----	-------------	------------	-------------

0	\$0.00	STAT	999999	STATE OF WISCONSIN
0.00514640	\$444.70	CNTY	01	ADAMS COUNTY
0.00218990	\$189.23	MUNI	01026	TOWN OF QUINCY
0.00482160	\$416.63	REG	010014	SCH D OF ADAMS FRIENDSHIP AREA
0.00071320	\$61.63	VTAE	001400	MID-STATE VTAE DISTRICT

Parcel Total:	\$1,112.19
---------------	------------

LEGAL DESCRIPTION: T16 R05-E S11 SENE	PARCEL NO: 71513	CONTROL NO: 71513
---------------------------------------	------------------	-------------------

40	\$85,400.09	1.01182610	\$86,410.04
----	-------------	------------	-------------

0	\$0.00	STAT	999999	STATE OF WISCONSIN
0.00514640	\$444.70	CNTY	01	ADAMS COUNTY
0.00218990	\$189.23	MUNI	01026	TOWN OF QUINCY
0.00482160	\$416.63	REG	010014	SCH D OF ADAMS FRIENDSHIP AREA
0.00071320	\$61.63	VTAE	001400	MID-STATE VTAE DISTRICT

Parcel Total:	\$1,112.19
---------------	------------



State of Wisconsin / Department of Natural Resources

Tony Evers , Governor

Adam N Payne , Secretary

5/22/2023

Chapter 70.114 - Aids Payment Worksheet For Tax Year 2022(Payment Year 2023) - Payment Due January 31, 2023

81 of 7056

LEGAL DESCRIPTION: T16 R05-E S11 NENW	PARCEL NO: 71514	CONTROL NO: 71514
---------------------------------------	------------------	-------------------

40	\$85,400.09	1.01182610	\$86,410.04	
----	-------------	------------	-------------	--

0	\$0.00	STAT	999999	STATE OF WISCONSIN
0.00514640	\$444.70	CNTY	01	ADAMS COUNTY
0.00218990	\$189.23	MUNI	01026	TOWN OF QUINCY
0.00482160	\$416.63	REG	010014	SCH D OF ADAMS FRIENDSHIP AREA
0.00071320	\$61.63	VTAE	001400	MID-STATE VTAE DISTRICT

Parcel Total:	\$1,112.19
---------------	------------

LEGAL DESCRIPTION: T16 R05-E S11 NWNW	PARCEL NO: 71515	CONTROL NO: 71515
---------------------------------------	------------------	-------------------

40	\$85,400.09	1.01182610	\$86,410.04	
----	-------------	------------	-------------	--

0	\$0.00	STAT	999999	STATE OF WISCONSIN
0.00514640	\$444.70	CNTY	01	ADAMS COUNTY
0.00218990	\$189.23	MUNI	01026	TOWN OF QUINCY
0.00482160	\$416.63	REG	010014	SCH D OF ADAMS FRIENDSHIP AREA
0.00071320	\$61.63	VTAE	001400	MID-STATE VTAE DISTRICT

Parcel Total:	\$1,112.19
---------------	------------

LEGAL DESCRIPTION: T16 R05-E S11 SWNW	PARCEL NO: 71516	CONTROL NO: 71516
---------------------------------------	------------------	-------------------

40	\$85,400.09	1.01182610	\$86,410.04	
----	-------------	------------	-------------	--

0	\$0.00	STAT	999999	STATE OF WISCONSIN
0.00514640	\$444.70	CNTY	01	ADAMS COUNTY
0.00218990	\$189.23	MUNI	01026	TOWN OF QUINCY
0.00482160	\$416.63	REG	010014	SCH D OF ADAMS FRIENDSHIP AREA
0.00071320	\$61.63	VTAE	001400	MID-STATE VTAE DISTRICT

Parcel Total:	\$1,112.19
---------------	------------



State of Wisconsin / Department of Natural Resources

Tony Evers , Governor

Adam N Payne , Secretary

5/22/2023

Chapter 70.114 - Aids Payment Worksheet For Tax Year 2022(Payment Year 2023) - Payment Due January 31, 2023

82 of 7056

LEGAL DESCRIPTION: T16 R05-E S11 SENW				PARCEL NO: 71517				CONTROL NO: 71517	
40	\$85,400.09	1.01182610	\$86,410.04						
				0	\$0.00	STAT	999999	STATE OF WISCONSIN	
				0.00514640	\$444.70	CNTY	01	ADAMS COUNTY	
				0.00218990	\$189.23	MUNI	01026	TOWN OF QUINCY	
				0.00482160	\$416.63	REG	010014	SCH D OF ADAMS FRIENDSHIP AREA	
				0.00071320	\$61.63	VTAE	001400	MID-STATE VTAE DISTRICT	
Parcel Total:					\$1,112.19				

LEGAL DESCRIPTION: T16 R05-E S11 NESW				PARCEL NO: 71518				CONTROL NO: 71518	
40	\$85,400.09	1.01182610	\$86,410.04						
				0	\$0.00	STAT	999999	STATE OF WISCONSIN	
				0.00514640	\$444.70	CNTY	01	ADAMS COUNTY	
				0.00218990	\$189.23	MUNI	01026	TOWN OF QUINCY	
				0.00482160	\$416.63	REG	010014	SCH D OF ADAMS FRIENDSHIP AREA	
				0.00071320	\$61.63	VTAE	001400	MID-STATE VTAE DISTRICT	
Parcel Total:					\$1,112.19				

LEGAL DESCRIPTION: T16 R05-E S11 NWSW				PARCEL NO: 71519				CONTROL NO: 71519	
40	\$85,400.09	1.01182610	\$86,410.04						
				0	\$0.00	STAT	999999	STATE OF WISCONSIN	
				0.00514640	\$444.70	CNTY	01	ADAMS COUNTY	
				0.00218990	\$189.23	MUNI	01026	TOWN OF QUINCY	
				0.00482160	\$416.63	REG	010014	SCH D OF ADAMS FRIENDSHIP AREA	
				0.00071320	\$61.63	VTAE	001400	MID-STATE VTAE DISTRICT	
Parcel Total:					\$1,112.19				



State of Wisconsin / Department of Natural Resources

Tony Evers , Governor

Adam N Payne , Secretary

5/22/2023

Chapter 70.114 - Aids Payment Worksheet For Tax Year 2022(Payment Year 2023) - Payment Due January 31, 2023

83 of 7056

LEGAL DESCRIPTION: T16 R05-E S11 PT OF SWSW				PARCEL NO: 71520			CONTROL NO: 71520		
30	\$63,948.83	1.01182610	\$64,705.10	0	\$0.00	STAT	999999	STATE OF WISCONSIN	
				0.00514640	\$333.00	CNTY	01	ADAMS COUNTY	
				0.00218990	\$141.69	MUNI	01026	TOWN OF QUINCY	
				0.00482160	\$311.98	REG	010014	SCH D OF ADAMS FRIENDSHIP AREA	
				0.00071320	\$46.15	VTAE	001400	MID-STATE VTAE DISTRICT	
Parcel Total:					\$832.82				

LEGAL DESCRIPTION: T16 R05-E S11 SESW				PARCEL NO: 71521			CONTROL NO: 71521		
40	\$85,400.09	1.01182610	\$86,410.04	0	\$0.00	STAT	999999	STATE OF WISCONSIN	
				0.00514640	\$444.70	CNTY	01	ADAMS COUNTY	
				0.00218990	\$189.23	MUNI	01026	TOWN OF QUINCY	
				0.00482160	\$416.63	REG	010014	SCH D OF ADAMS FRIENDSHIP AREA	
				0.00071320	\$61.63	VTAE	001400	MID-STATE VTAE DISTRICT	
Parcel Total:					\$1,112.19				

LEGAL DESCRIPTION: T16 R05-E S11 NESE				PARCEL NO: 71522			CONTROL NO: 71522		
40	\$85,400.09	1.01182610	\$86,410.04	0	\$0.00	STAT	999999	STATE OF WISCONSIN	
				0.00514640	\$444.70	CNTY	01	ADAMS COUNTY	
				0.00218990	\$189.23	MUNI	01026	TOWN OF QUINCY	
				0.00482160	\$416.63	REG	010014	SCH D OF ADAMS FRIENDSHIP AREA	
				0.00071320	\$61.63	VTAE	001400	MID-STATE VTAE DISTRICT	
Parcel Total:					\$1,112.19				



State of Wisconsin / Department of Natural Resources

Tony Evers , Governor

Adam N Payne , Secretary

5/22/2023

Chapter 70.114 - Aids Payment Worksheet For Tax Year 2022(Payment Year 2023) - Payment Due January 31, 2023

84 of 7056

LEGAL DESCRIPTION: T16 R05-E S11 NWSE				PARCEL NO: 71523				CONTROL NO: 71523			
40	\$85,400.09	1.01182610	\$86,410.04								
				0	\$0.00	STAT	999999	STATE OF WISCONSIN			
				0.00514640	\$444.70	CNTY	01	ADAMS COUNTY			
				0.00218990	\$189.23	MUNI	01026	TOWN OF QUINCY			
				0.00482160	\$416.63	REG	010014	SCH D OF ADAMS FRIENDSHIP AREA			
				0.00071320	\$61.63	VTAE	001400	MID-STATE VTAE DISTRICT			
				Parcel Total:	\$1,112.19						

LEGAL DESCRIPTION: T16 R05-E S11 SWSE				PARCEL NO: 71524				CONTROL NO: 71524			
40	\$85,400.09	1.01182610	\$86,410.04								
				0	\$0.00	STAT	999999	STATE OF WISCONSIN			
				0.00514640	\$444.70	CNTY	01	ADAMS COUNTY			
				0.00218990	\$189.23	MUNI	01026	TOWN OF QUINCY			
				0.00482160	\$416.63	REG	010014	SCH D OF ADAMS FRIENDSHIP AREA			
				0.00071320	\$61.63	VTAE	001400	MID-STATE VTAE DISTRICT			
				Parcel Total:	\$1,112.19						

LEGAL DESCRIPTION: T16 R05-E S11 SESE				PARCEL NO: 71525				CONTROL NO: 71525			
40	\$85,400.09	1.01182610	\$86,410.04								
				0	\$0.00	STAT	999999	STATE OF WISCONSIN			
				0.00514640	\$444.70	CNTY	01	ADAMS COUNTY			
				0.00218990	\$189.23	MUNI	01026	TOWN OF QUINCY			
				0.00482160	\$416.63	REG	010014	SCH D OF ADAMS FRIENDSHIP AREA			
				0.00071320	\$61.63	VTAE	001400	MID-STATE VTAE DISTRICT			
				Parcel Total:	\$1,112.19						



State of Wisconsin / Department of Natural Resources

Tony Evers , Governor

Adam N Payne , Secretary

5/22/2023

Chapter 70.114 - Aids Payment Worksheet For Tax Year 2022(Payment Year 2023) - Payment Due January 31, 2023

85 of 7056

LEGAL DESCRIPTION: T16 R05-E S14 NENE	PARCEL NO: 71526	CONTROL NO: 71526
---------------------------------------	------------------	-------------------

40	\$85,400.09	1.01182610	\$86,410.04	
----	-------------	------------	-------------	--

0	\$0.00	STAT	999999	STATE OF WISCONSIN
0.00514640	\$444.70	CNTY	01	ADAMS COUNTY
0.00218990	\$189.23	MUNI	01026	TOWN OF QUINCY
0.00482160	\$416.63	REG	010014	SCH D OF ADAMS FRIENDSHIP AREA
0.00071320	\$61.63	VTAE	001400	MID-STATE VTAE DISTRICT

Parcel Total:	\$1,112.19
---------------	------------

LEGAL DESCRIPTION: T16 R05-E S14 E1/2 OF NWNW	PARCEL NO: 71527	CONTROL NO: 71527
---	------------------	-------------------

20	\$42,638.18	1.01182610	\$43,142.42	
----	-------------	------------	-------------	--

0	\$0.00	STAT	999999	STATE OF WISCONSIN
0.00514640	\$222.03	CNTY	01	ADAMS COUNTY
0.00218990	\$94.48	MUNI	01026	TOWN OF QUINCY
0.00482160	\$208.01	REG	010014	SCH D OF ADAMS FRIENDSHIP AREA
0.00071320	\$30.77	VTAE	001400	MID-STATE VTAE DISTRICT

Parcel Total:	\$555.29
---------------	----------

File Number Total:	\$23,069.67
--------------------	-------------



State of Wisconsin / Department of Natural Resources

Tony Evers , Governor

Adam N Payne , Secretary

5/22/2023

Chapter 70.114 - Aids Payment Worksheet For Tax Year 2022(Payment Year 2023) - Payment Due January 31, 2023

86 of 7056

FILE NO: NA 522 *				DATE OF PURCHASE: 08/14/1993				GRANTOR: WALTER KROL			
LEGAL DESCRIPTION: T16 R05-E S13 NESE				PARCEL NO: 26-199				CONTROL NO: 71604			
40	\$134,984.34	1.01182610	\$136,580.68	0	\$0.00	STAT	999999	STATE OF WISCONSIN			
				0.00514640	\$702.90	CNTY	01	ADAMS COUNTY			
				0.00218990	\$299.09	MUNI	01026	TOWN OF QUINCY			
				0.00482160	\$658.53	REG	010014	SCH D OF ADAMS FRIENDSHIP AREA			
				0.00071320	\$97.41	VTAE	001400	MID-STATE VTAE DISTRICT			
Parcel Total:				\$1,757.93							

File Number Total:				\$1,757.93							
--------------------	--	--	--	------------	--	--	--	--	--	--	--

FILE NO: NA 528 *				DATE OF PURCHASE: 10/02/1993				GRANTOR: MICHAEL REILLY			
LEGAL DESCRIPTION: T16 R05-E S14 SW OF NWNE				PARCEL NO: 26-206				CONTROL NO: 71876			
9.92	\$16,310.61	1.01182610	\$16,503.50	0	\$0.00	STAT	999999	STATE OF WISCONSIN			
				0.00514640	\$84.93	CNTY	01	ADAMS COUNTY			
				0.00218990	\$36.14	MUNI	01026	TOWN OF QUINCY			
				0.00482160	\$79.57	REG	010014	SCH D OF ADAMS FRIENDSHIP AREA			
				0.00071320	\$11.77	VTAE	001400	MID-STATE VTAE DISTRICT			
Parcel Total:				\$212.41							

File Number Total:				\$212.41							
--------------------	--	--	--	----------	--	--	--	--	--	--	--



State of Wisconsin / Department of Natural Resources

Tony Evers , Governor

Adam N Payne , Secretary

5/22/2023

Chapter 70.114 - Aids Payment Worksheet For Tax Year 2022(Payment Year 2023) - Payment Due January 31, 2023

87 of 7056

FILE NO: NA 529 *				DATE OF PURCHASE: 12/14/1993				GRANTOR: MAX ZAVANELLI			
LEGAL DESCRIPTION: T16 R05-E S24 NENE				PARCEL NO: 26-407				CONTROL NO: 71997			
40	\$179,979.12	1.01182610	\$182,107.57								
				0	\$0.00	STAT	999999	STATE OF WISCONSIN			
				0.00514640	\$937.20	CNTY	01	ADAMS COUNTY			
				0.00218990	\$398.79	MUNI	01026	TOWN OF QUINCY			
				0.00482160	\$878.04	REG	010014	SCH D OF ADAMS FRIENDSHIP AREA			
				0.00071320	\$129.88	VTAE	001400	MID-STATE VTAE DISTRICT			
Parcel Total:				\$2,343.91							

File Number Total:				\$2,343.91							
--------------------	--	--	--	------------	--	--	--	--	--	--	--

FILE NO: NA 532 *				DATE OF PURCHASE: 01/10/1994				GRANTOR: BETTY ZELLMER			
LEGAL DESCRIPTION: T16 R05-E S13 PT NW1/4 SENE				PARCEL NO: 26-186-0000				CONTROL NO: 72114			
5	\$43,566.11	1.01182610	\$44,081.33								
				0	\$0.00	STAT	999999	STATE OF WISCONSIN			
				0.00514640	\$226.86	CNTY	01	ADAMS COUNTY			
				0.00218990	\$96.53	MUNI	01026	TOWN OF QUINCY			
				0.00482160	\$212.54	REG	010014	SCH D OF ADAMS FRIENDSHIP AREA			
				0.00071320	\$31.44	VTAE	001400	MID-STATE VTAE DISTRICT			
Parcel Total:				\$567.37							

File Number Total:				\$567.37							
--------------------	--	--	--	----------	--	--	--	--	--	--	--



State of Wisconsin / Department of Natural Resources

Tony Evers , Governor

Adam N Payne , Secretary

5/22/2023

Chapter 70.114 - Aids Payment Worksheet For Tax Year 2022(Payment Year 2023) - Payment Due January 31, 2023

88 of 7056

FILE NO: NA 539 *				DATE OF PURCHASE: 02/24/1994				GRANTOR: JOHN W EVANS			
LEGAL DESCRIPTION: T16 R05-E S24 LT4-CSM681				PARCEL NO: 26-411-0000				CONTROL NO: 72724			
5.18	\$22,305.85	1.01182610	\$22,569.64								
				0	\$0.00	STAT	999999	STATE OF WISCONSIN			
				0.00514640	\$116.15	CNTY	01	ADAMS COUNTY			
				0.00218990	\$49.42	MUNI	01026	TOWN OF QUINCY			
				0.00482160	\$108.82	REG	010014	SCH D OF ADAMS FRIENDSHIP AREA			
				0.00071320	\$16.10	VTAE	001400	MID-STATE VTAE DISTRICT			
Parcel Total:					\$290.49						

LEGAL DESCRIPTION: T16 R05-E S24 LT5-CSM680				PARCEL NO: 26-412-0000				CONTROL NO: 72725			
5.18	\$22,305.85	1.01182610	\$22,569.64								
				0	\$0.00	STAT	999999	STATE OF WISCONSIN			
				0.00514640	\$116.15	CNTY	01	ADAMS COUNTY			
				0.00218990	\$49.42	MUNI	01026	TOWN OF QUINCY			
				0.00482160	\$108.82	REG	010014	SCH D OF ADAMS FRIENDSHIP AREA			
				0.00071320	\$16.10	VTAE	001400	MID-STATE VTAE DISTRICT			
Parcel Total:					\$290.49						



State of Wisconsin / Department of Natural Resources

Tony Evers , Governor

Adam N Payne , Secretary

5/22/2023

Chapter 70.114 - Aids Payment Worksheet For Tax Year 2022(Payment Year 2023) - Payment Due January 31, 2023

89 of 7056

LEGAL DESCRIPTION: T16 R05-E S24 LT6-CSM680				PARCEL NO: 26-413-0000				CONTROL NO: 72726	
5.18	\$22,305.85	1.01182610	\$22,569.64						
				0	\$0.00	STAT	999999	STATE OF WISCONSIN	
				0.00514640	\$116.15	CNTY	01	ADAMS COUNTY	
				0.00218990	\$49.42	MUNI	01026	TOWN OF QUINCY	
				0.00482160	\$108.82	REG	010014	SCH D OF ADAMS FRIENDSHIP AREA	
				0.00071320	\$16.10	VTAE	001400	MID-STATE VTAE DISTRICT	
Parcel Total:					\$290.49				

LEGAL DESCRIPTION: T16 R05-E S24 LT7-CSM680				PARCEL NO: 26-414-0000				CONTROL NO: 72727	
5.18	\$22,305.85	1.01182610	\$22,569.64						
				0	\$0.00	STAT	999999	STATE OF WISCONSIN	
				0.00514640	\$116.15	CNTY	01	ADAMS COUNTY	
				0.00218990	\$49.42	MUNI	01026	TOWN OF QUINCY	
				0.00482160	\$108.82	REG	010014	SCH D OF ADAMS FRIENDSHIP AREA	
				0.00071320	\$16.10	VTAE	001400	MID-STATE VTAE DISTRICT	
Parcel Total:					\$290.49				

LEGAL DESCRIPTION: T16 R05-E S24 LT8-CSM680				PARCEL NO: 26-419-0000				CONTROL NO: 72728	
10.14	\$41,823.47	1.01182610	\$42,318.08						
				0	\$0.00	STAT	999999	STATE OF WISCONSIN	
				0.00514640	\$217.79	CNTY	01	ADAMS COUNTY	
				0.00218990	\$92.67	MUNI	01026	TOWN OF QUINCY	
				0.00482160	\$204.04	REG	010014	SCH D OF ADAMS FRIENDSHIP AREA	
				0.00071320	\$30.18	VTAE	001400	MID-STATE VTAE DISTRICT	
Parcel Total:					\$544.68				



State of Wisconsin / Department of Natural Resources

Tony Evers , Governor

Adam N Payne , Secretary

5/22/2023

Chapter 70.114 - Aids Payment Worksheet For Tax Year 2022(Payment Year 2023) - Payment Due January 31, 2023

90 of 7056

LEGAL DESCRIPTION: T16 R05-E S24 PT OF NENW PARCEL NO: 26-418-0000 CONTROL NO: 72729

30.86 \$131,046.87 1.01182610 \$132,596.64

0 \$0.00 STAT 999999 STATE OF WISCONSIN

0.00514640 \$682.40 CNTY 01 ADAMS COUNTY

0.00218990 \$290.37 MUNI 01026 TOWN OF QUINCY

0.00482160 \$639.32 REG 010014 SCH D OF ADAMS FRIENDSHIP AREA

0.00071320 \$94.57 VTAE 001400 MID-STATE VTAE DISTRICT

Parcel Total: \$1,706.66

LEGAL DESCRIPTION: T16 R05-E S24 PT OF NWNE PARCEL NO: 26-415-0000 CONTROL NO: 72730

3.75 \$16,729.39 1.01182610 \$16,927.23

0 \$0.00 STAT 999999 STATE OF WISCONSIN

0.00514640 \$87.11 CNTY 01 ADAMS COUNTY

0.00218990 \$37.07 MUNI 01026 TOWN OF QUINCY

0.00482160 \$81.62 REG 010014 SCH D OF ADAMS FRIENDSHIP AREA

0.00071320 \$12.07 VTAE 001400 MID-STATE VTAE DISTRICT

Parcel Total: \$217.87

File Number Total: \$3,631.17



State of Wisconsin / Department of Natural Resources

Tony Evers , Governor

Adam N Payne , Secretary

5/22/2023

Chapter 70.114 - Aids Payment Worksheet For Tax Year 2022(Payment Year 2023) - Payment Due January 31, 2023

91 of 7056

FILE NO: NA 540 *				DATE OF PURCHASE: 02/12/1994				GRANTOR: DAVID BEISSER			
LEGAL DESCRIPTION: T16 R05-E S01 PT NENE-LT 2				PARCEL NO: 26-11				CONTROL NO: 72238			
12.29	\$69,143.64	1.01182610	\$69,961.34								
				0	\$0.00	STAT	999999	STATE OF WISCONSIN			
				0.00514640	\$360.05	CNTY	01	ADAMS COUNTY			
				0.00218990	\$153.21	MUNI	01026	TOWN OF QUINCY			
				0.00482160	\$337.32	REG	010014	SCH D OF ADAMS FRIENDSHIP AREA			
				0.00071320	\$49.90	VTAE	001400	MID-STATE VTAE DISTRICT			
Parcel Total:					\$900.48						

File Number Total:					\$900.48						
--------------------	--	--	--	--	----------	--	--	--	--	--	--

FILE NO: NA 541 *				DATE OF PURCHASE: 05/31/1994				GRANTOR: JAMES W FOSEID			
LEGAL DESCRIPTION: T16 R05-E S12 PT OF NENE				PARCEL NO: 26-146-0000				CONTROL NO: 72559			
28	\$211,956.16	1.01182610	\$214,462.78								
				0	\$0.00	STAT	999999	STATE OF WISCONSIN			
				0.00514640	\$1,103.71	CNTY	01	ADAMS COUNTY			
				0.00218990	\$469.64	MUNI	01026	TOWN OF QUINCY			
				0.00482160	\$1,034.04	REG	010014	SCH D OF ADAMS FRIENDSHIP AREA			
				0.00071320	\$152.95	VTAE	001400	MID-STATE VTAE DISTRICT			
Parcel Total:					\$2,760.34						



State of Wisconsin / Department of Natural Resources

Tony Evers , Governor

Adam N Payne , Secretary

5/22/2023

Chapter 70.114 - Aids Payment Worksheet For Tax Year 2022(Payment Year 2023) - Payment Due January 31, 2023

92 of 7056

LEGAL DESCRIPTION: T16 R05-E S12 PT OF SENE PARCEL NO: 26-151-0000 CONTROL NO: 72560

10 \$55,624.09 1.01182610 \$56,281.90

0 \$0.00 STAT 999999 STATE OF WISCONSIN

0.00514640 \$289.65 CNTY 01 ADAMS COUNTY

0.00218990 \$123.25 MUNI 01026 TOWN OF QUINCY

0.00482160 \$271.37 REG 010014 SCH D OF ADAMS FRIENDSHIP AREA

0.00071320 \$40.14 VTAE 001400 MID-STATE VTAE DISTRICT

Parcel Total: \$724.41

File Number Total: \$3,484.75

FILE NO: NA 543 * DATE OF PURCHASE: 03/19/1994 GRANTOR: ROBERT A BEISSER

LEGAL DESCRIPTION: T16 R05-E S01 PT NENE-LT 1 PARCEL NO: 72346 CONTROL NO: 72346

2.86 \$20,405.80 1.01182610 \$20,647.13

0 \$0.00 STAT 999999 STATE OF WISCONSIN

0.00514640 \$106.26 CNTY 01 ADAMS COUNTY

0.00218990 \$45.21 MUNI 01026 TOWN OF QUINCY

0.00482160 \$99.55 REG 010014 SCH D OF ADAMS FRIENDSHIP AREA

0.00071320 \$14.73 VTAE 001400 MID-STATE VTAE DISTRICT

Parcel Total: \$265.75

File Number Total: \$265.75



State of Wisconsin / Department of Natural Resources

Tony Evers , Governor

Adam N Payne , Secretary

5/22/2023

Chapter 70.114 - Aids Payment Worksheet For Tax Year 2022(Payment Year 2023) - Payment Due January 31, 2023

93 of 7056

FILE NO: NA 570 *				DATE OF PURCHASE: 11/18/1994				GRANTOR: EUGENE O INDGJER			
LEGAL DESCRIPTION: T16 R05-E S14 NE OF NWNE				PARCEL NO: 26-204				CONTROL NO: 73857			
10	\$19,675.02	1.01182610	\$19,907.70								
				0	\$0.00	STAT	999999	STATE OF WISCONSIN			
				0.00514640	\$102.45	CNTY	01	ADAMS COUNTY			
				0.00218990	\$43.60	MUNI	01026	TOWN OF QUINCY			
				0.00482160	\$95.99	REG	010014	SCH D OF ADAMS FRIENDSHIP AREA			
				0.00071320	\$14.20	VTAE	001400	MID-STATE VTAE DISTRICT			
Parcel Total:				\$256.24							

File Number Total:				\$256.24							
--------------------	--	--	--	----------	--	--	--	--	--	--	--

FILE NO: NA 572 *				DATE OF PURCHASE: 11/15/1994				GRANTOR: DOUGLAS J DODD			
LEGAL DESCRIPTION: T16 R05-E S15 PT LT8-CSM1376				PARCEL NO: 26-226-0000				CONTROL NO: 74104			
10.17	\$44,128.26	1.01182610	\$44,650.12								
				0	\$0.00	STAT	999999	STATE OF WISCONSIN			
				0.00514640	\$229.79	CNTY	01	ADAMS COUNTY			
				0.00218990	\$97.78	MUNI	01026	TOWN OF QUINCY			
				0.00482160	\$215.28	REG	010014	SCH D OF ADAMS FRIENDSHIP AREA			
				0.00071320	\$31.84	VTAE	001400	MID-STATE VTAE DISTRICT			
Parcel Total:				\$574.69							



State of Wisconsin / Department of Natural Resources

Tony Evers , Governor

Adam N Payne , Secretary

5/22/2023

Chapter 70.114 - Aids Payment Worksheet For Tax Year 2022(Payment Year 2023) - Payment Due January 31, 2023

94 of 7056

LEGAL DESCRIPTION: T16 R05-E S15 PT LT8-CSM1376	PARCEL NO: 78890	CONTROL NO: 78890
---	------------------	-------------------

9.97	\$38,870.95	1.01182610	\$39,330.64
------	-------------	------------	-------------

0	\$0.00	STAT	999999	STATE OF WISCONSIN
0.00514640	\$202.41	CNTY	01	ADAMS COUNTY
0.00218990	\$86.13	MUNI	01026	TOWN OF QUINCY
0.00482160	\$189.63	REG	010014	SCH D OF ADAMS FRIENDSHIP AREA
0.00071320	\$28.05	VTAE	001400	MID-STATE VTAE DISTRICT

Parcel Total:	\$506.22
---------------	----------

File Number Total:	\$1,080.91
--------------------	------------

FILE NO: NA 575 *	DATE OF PURCHASE: 12/14/1994	GRANTOR: WILLIAM J PLENDL ET AL
-------------------	------------------------------	---------------------------------

LEGAL DESCRIPTION: T16 R05-E S10 Part of Lot G, CSM 990	PARCEL NO: 26-114-0000	CONTROL NO: 74131
---	------------------------	-------------------

40	\$101,185.81	1.01182610	\$102,382.44
----	--------------	------------	--------------

0	\$0.00	STAT	999999	STATE OF WISCONSIN
0.00514640	\$526.90	CNTY	01	ADAMS COUNTY
0.00218990	\$224.20	MUNI	01026	TOWN OF QUINCY
0.00482160	\$493.64	REG	010014	SCH D OF ADAMS FRIENDSHIP AREA
0.00071320	\$73.02	VTAE	001400	MID-STATE VTAE DISTRICT

Parcel Total:	\$1,317.76
---------------	------------

File Number Total:	\$1,317.76
--------------------	------------



State of Wisconsin / Department of Natural Resources

Tony Evers , Governor

Adam N Payne , Secretary

5/22/2023

Chapter 70.114 - Aids Payment Worksheet For Tax Year 2022(Payment Year 2023) - Payment Due January 31, 2023

95 of 7056

FILE NO: NA 575 A		DATE OF PURCHASE: 12/14/1994			GRANTOR: WILLIAM J PLENDL ET AL		
LEGAL DESCRIPTION: T16 R05-E S09 P LG-CSM990		PARCEL NO: 26-84-0000			CONTROL NO: 74132		
20	\$44,971.47	1.01182610	\$45,503.31				
				0	\$0.00	STAT 999999 STATE OF WISCONSIN	
				0.00514640	\$234.18	CNTY 01 ADAMS COUNTY	
				0.00218990	\$99.65	MUNI 01026 TOWN OF QUINCY	
				0.00482160	\$219.40	REG 010014 SCH D OF ADAMS FRIENDSHIP AREA	
				0.00071320	\$32.45	VTAE 001400 MID-STATE VTAE DISTRICT	
Parcel Total:			\$585.68				

File Number Total:		\$585.68					
--------------------	--	----------	--	--	--	--	--

FILE NO: NA 576 *		DATE OF PURCHASE: 12/23/1994			GRANTOR: ROBERT KLEEMAN		
LEGAL DESCRIPTION: T16 R05-E S14 PT OF NWNE		PARCEL NO: 26-207-0000			CONTROL NO: 74133		
5	\$10,118.58	1.01182610	\$10,238.24				
				0	\$0.00	STAT 999999 STATE OF WISCONSIN	
				0.00514640	\$52.69	CNTY 01 ADAMS COUNTY	
				0.00218990	\$22.42	MUNI 01026 TOWN OF QUINCY	
				0.00482160	\$49.36	REG 010014 SCH D OF ADAMS FRIENDSHIP AREA	
				0.00071320	\$7.30	VTAE 001400 MID-STATE VTAE DISTRICT	
Parcel Total:			\$131.77				

File Number Total:		\$131.77					
--------------------	--	----------	--	--	--	--	--



State of Wisconsin / Department of Natural Resources

Tony Evers , Governor

Adam N Payne , Secretary

5/22/2023

Chapter 70.114 - Aids Payment Worksheet For Tax Year 2022(Payment Year 2023) - Payment Due January 31, 2023

96 of 7056

FILE NO: NA 579 *				DATE OF PURCHASE: 05/30/1995				GRANTOR: JOHN A KUBECK			
LEGAL DESCRIPTION: T17 R05-E S33 PT OF SESE				PARCEL NO: 26-1321 AND 26-1322				CONTROL NO: 74725			
5.21	\$100,692.43	1.01182610	\$101,883.23								
				0	\$0.00	STAT	999999	STATE OF WISCONSIN			
				0.00514640	\$524.33	CNTY	01	ADAMS COUNTY			
				0.00218990	\$223.11	MUNI	01026	TOWN OF QUINCY			
				0.00482160	\$491.24	REG	010014	SCH D OF ADAMS FRIENDSHIP AREA			
				0.00071320	\$72.66	VTAE	001400	MID-STATE VTAE DISTRICT			
Parcel Total:				\$1,311.34							

File Number Total:				\$1,311.34							
--------------------	--	--	--	------------	--	--	--	--	--	--	--

FILE NO: NA 580 *				DATE OF PURCHASE: 04/28/1995				GRANTOR: PETER A SANDERS			
LEGAL DESCRIPTION: T16 R05-E S22 LT4-CSM1293				PARCEL NO: 26-368-0000				CONTROL NO: 74728			
10.1	\$98,561.37	1.01182610	\$99,726.97								
				0	\$0.00	STAT	999999	STATE OF WISCONSIN			
				0.00514640	\$513.24	CNTY	01	ADAMS COUNTY			
				0.00218990	\$218.39	MUNI	01026	TOWN OF QUINCY			
				0.00482160	\$480.84	REG	010014	SCH D OF ADAMS FRIENDSHIP AREA			
				0.00071320	\$71.12	VTAE	001400	MID-STATE VTAE DISTRICT			
Parcel Total:				\$1,283.59							

File Number Total:				\$1,283.59							
--------------------	--	--	--	------------	--	--	--	--	--	--	--



State of Wisconsin / Department of Natural Resources

Tony Evers , Governor

Adam N Payne , Secretary

5/22/2023

Chapter 70.114 - Aids Payment Worksheet For Tax Year 2022(Payment Year 2023) - Payment Due January 31, 2023

97 of 7056

FILE NO: NA 581 *	DATE OF PURCHASE: 05/16/1995	GRANTOR: STEVE A ZAGAR
LEGAL DESCRIPTION: T17 R05-E S33 PT OF NESE	PARCEL NO: 26-1317 AND 26-1319	CONTROL NO: 74729
3.04	\$34,096.91	1.01182610 \$34,500.14
	0	\$0.00 STAT 999999 STATE OF WISCONSIN
	0.00514640	\$177.55 CNTY 01 ADAMS COUNTY
	0.00218990	\$75.55 MUNI 01026 TOWN OF QUINCY
	0.00482160	\$166.34 REG 010014 SCH D OF ADAMS FRIENDSHIP AREA
	0.00071320	\$24.61 VTAE 001400 MID-STATE VTAE DISTRICT
Parcel Total:		\$444.05

File Number Total:	\$444.05
--------------------	----------

FILE NO: NA 582 *	DATE OF PURCHASE: 08/11/1995	GRANTOR: ALLAN E ORNE
LEGAL DESCRIPTION: T16 R05-E S22 LT1-CSM1293	PARCEL NO: 26-365-000-0014	CONTROL NO: 75412
10.11	\$61,267.88	1.01182610 \$61,992.44
	0	\$0.00 STAT 999999 STATE OF WISCONSIN
	0.00514640	\$319.04 CNTY 01 ADAMS COUNTY
	0.00218990	\$135.75 MUNI 01026 TOWN OF QUINCY
	0.00482160	\$298.90 REG 010014 SCH D OF ADAMS FRIENDSHIP AREA
	0.00071320	\$44.21 VTAE 001400 MID-STATE VTAE DISTRICT
Parcel Total:		\$797.90

File Number Total:	\$797.90
--------------------	----------



State of Wisconsin / Department of Natural Resources

Tony Evers , Governor

Adam N Payne , Secretary

5/22/2023

Chapter 70.114 - Aids Payment Worksheet For Tax Year 2022(Payment Year 2023) - Payment Due January 31, 2023

98 of 7056

FILE NO: NA 583 *				DATE OF PURCHASE: 07/12/1995				GRANTOR: WARREN G ENGSTROM			
LEGAL DESCRIPTION: T16 R05-E S13 S1/2 OF NENE				PARCEL NO: 26179000-0014-11-003				CONTROL NO: 75468			
20	\$98,561.37	1.01182610	\$99,726.97								
				0	\$0.00	STAT	999999	STATE OF WISCONSIN			
				0.00514640	\$513.24	CNTY	01	ADAMS COUNTY			
				0.00218990	\$218.39	MUNI	01026	TOWN OF QUINCY			
				0.00482160	\$480.84	REG	010014	SCH D OF ADAMS FRIENDSHIP AREA			
				0.00071320	\$71.12	VTAE	001400	MID-STATE VTAE DISTRICT			
Parcel Total:				\$1,283.59							

File Number Total:				\$1,283.59							
--------------------	--	--	--	------------	--	--	--	--	--	--	--

FILE NO: NA 584 *				DATE OF PURCHASE: 06/05/1995				GRANTOR: JEFFREY A KUBECK			
LEGAL DESCRIPTION: T17 R05-E S33 PT OF NESE				PARCEL NO: 26-1320-0000				CONTROL NO: 74748			
1.52	\$14,384.63	1.01182610	\$14,554.75								
				0	\$0.00	STAT	999999	STATE OF WISCONSIN			
				0.00514640	\$74.90	CNTY	01	ADAMS COUNTY			
				0.00218990	\$31.87	MUNI	01026	TOWN OF QUINCY			
				0.00482160	\$70.18	REG	010014	SCH D OF ADAMS FRIENDSHIP AREA			
				0.00071320	\$10.38	VTAE	001400	MID-STATE VTAE DISTRICT			
Parcel Total:				\$187.33							

File Number Total:				\$187.33							
--------------------	--	--	--	----------	--	--	--	--	--	--	--



State of Wisconsin / Department of Natural Resources

Tony Evers , Governor

Adam N Payne , Secretary

5/22/2023

Chapter 70.114 - Aids Payment Worksheet For Tax Year 2022(Payment Year 2023) - Payment Due January 31, 2023

99 of 7056

FILE NO: NA 592 *	DATE OF PURCHASE: 09/07/1995	GRANTOR: BEN MORGAN, JR.		
LEGAL DESCRIPTION: T17 R05-E S33 PT OF NESE	PARCEL NO: 026-1316-0000-41-015	CONTROL NO: 75467		
1.52	\$10,655.28	1.01182610	\$10,781.29	
	0	\$0.00	STAT 999999	STATE OF WISCONSIN
	0.00514640	\$55.48	CNTY 01	ADAMS COUNTY
	0.00218990	\$23.61	MUNI 01026	TOWN OF QUINCY
	0.00482160	\$51.98	REG 010014	SCH D OF ADAMS FRIENDSHIP AREA
	0.00071320	\$7.69	VTAE 001400	MID-STATE VTAE DISTRICT
Parcel Total:		\$138.76		

File Number Total:	\$138.76
--------------------	----------

FILE NO: NA 595 *	DATE OF PURCHASE: 10/01/1995	GRANTOR: THOMAS J CONGEMI		
LEGAL DESCRIPTION: T17 R05-E S33 PT OF NESE	PARCEL NO: 26-1309-0000	CONTROL NO: 75525		
1.5	\$13,319.10	1.01182610	\$13,476.62	
	0	\$0.00	STAT 999999	STATE OF WISCONSIN
	0.00514640	\$69.36	CNTY 01	ADAMS COUNTY
	0.00218990	\$29.51	MUNI 01026	TOWN OF QUINCY
	0.00482160	\$64.98	REG 010014	SCH D OF ADAMS FRIENDSHIP AREA
	0.00071320	\$9.61	VTAE 001400	MID-STATE VTAE DISTRICT
Parcel Total:		\$173.46		

File Number Total:	\$173.46
--------------------	----------



State of Wisconsin / Department of Natural Resources

Tony Evers , Governor

Adam N Payne , Secretary

5/22/2023

Chapter 70.114 - Aids Payment Worksheet For Tax Year 2022(Payment Year 2023) - Payment Due January 31, 2023

100 of 7056

FILE NO: NA 612 *				DATE OF PURCHASE: 05/18/1996				GRANTOR: PAUL A LEONI			
LEGAL DESCRIPTION: T16 R05-E S13 N1/2 OF NENE				PARCEL NO: 26-180-0000				CONTROL NO: 77113			
20	\$93,493.52	1.01182610	\$94,599.18								
				0	\$0.00	STAT	999999	STATE OF WISCONSIN			
				0.00514640	\$486.85	CNTY	01	ADAMS COUNTY			
				0.00218990	\$207.16	MUNI	01026	TOWN OF QUINCY			
				0.00482160	\$456.11	REG	010014	SCH D OF ADAMS FRIENDSHIP AREA			
				0.00071320	\$67.47	VTAE	001400	MID-STATE VTAE DISTRICT			
Parcel Total:				\$1,217.59							

File Number Total:				\$1,217.59							
--------------------	--	--	--	------------	--	--	--	--	--	--	--

FILE NO: NA 669 *				DATE OF PURCHASE: 08/13/1998				GRANTOR: CLARENCE JONES			
LEGAL DESCRIPTION: T16 R05-E S12 PT OF NESE-LT3 CSM2485				PARCEL NO: 26-160-0020				CONTROL NO: 80737			
10.09	\$56,357.85	1.01182610	\$57,024.34								
				0	\$0.00	STAT	999999	STATE OF WISCONSIN			
				0.00514640	\$293.47	CNTY	01	ADAMS COUNTY			
				0.00218990	\$124.88	MUNI	01026	TOWN OF QUINCY			
				0.00482160	\$274.95	REG	010014	SCH D OF ADAMS FRIENDSHIP AREA			
				0.00071320	\$40.67	VTAE	001400	MID-STATE VTAE DISTRICT			
Parcel Total:				\$733.97							

File Number Total:				\$733.97							
--------------------	--	--	--	----------	--	--	--	--	--	--	--



State of Wisconsin / Department of Natural Resources

Tony Evers , Governor

Adam N Payne , Secretary

5/22/2023

Chapter 70.114 - Aids Payment Worksheet For Tax Year 2022(Payment Year 2023) - Payment Due January 31, 2023

101 of 7056

FILE NO: NA 777 *		DATE OF PURCHASE: 03/21/2002		GRANTOR: JOHN A MARTELL	
LEGAL DESCRIPTION: T16 R05-E S12 PT OF SESE		PARCEL NO: 026/026-00169-0000		CONTROL NO: 86942	
5	\$80,603.31	1.01182610	\$81,556.54		
		0	\$0.00	STAT 999999	STATE OF WISCONSIN
		0.00514640	\$419.72	CNTY 01	ADAMS COUNTY
		0.00218990	\$178.60	MUNI 01026	TOWN OF QUINCY
		0.00482160	\$393.23	REG 010014	SCH D OF ADAMS FRIENDSHIP AREA
		0.00071320	\$58.17	VTAE 001400	MID-STATE VTAE DISTRICT
Parcel Total:			\$1,049.72		

File Number Total:	\$1,049.72
--------------------	------------

FILE NO: NA 816 *		DATE OF PURCHASE: 07/01/2003		GRANTOR: STEPHEN SOHLBERG	
LEGAL DESCRIPTION: T16 R05-E S04 W1/2 W1/2 FR.		PARCEL NO: 026-0027-0000		CONTROL NO: 89835	
25.1	\$164,425.22	1.01182610	\$166,369.73		
		0	\$0.00	STAT 999999	STATE OF WISCONSIN
		0.00514640	\$856.21	CNTY 01	ADAMS COUNTY
		0.00218990	\$364.33	MUNI 01026	TOWN OF QUINCY
		0.00482160	\$802.16	REG 010014	SCH D OF ADAMS FRIENDSHIP AREA
		0.00071320	\$118.65	VTAE 001400	MID-STATE VTAE DISTRICT
Parcel Total:			\$2,141.35		

File Number Total:	\$2,141.35
--------------------	------------



State of Wisconsin / Department of Natural Resources

Tony Evers , Governor

Adam N Payne , Secretary

5/22/2023

Chapter 70.114 - Aids Payment Worksheet For Tax Year 2022(Payment Year 2023) - Payment Due January 31, 2023

102 of 7056

FILE NO: NA 829 *				DATE OF PURCHASE: 05/10/2004				GRANTOR: BETTY J DEHMLOW			
LEGAL DESCRIPTION: T16 R05-E S23 W1/2 OF SWSE				PARCEL NO: 26-404				CONTROL NO: 91412			
20	\$34,991.80	1.01182610	\$35,405.62								
				0	\$0.00	STAT	999999	STATE OF WISCONSIN			
				0.00514640	\$182.21	CNTY	01	ADAMS COUNTY			
				0.00218990	\$77.53	MUNI	01026	TOWN OF QUINCY			
				0.00482160	\$170.71	REG	010014	SCH D OF ADAMS FRIENDSHIP AREA			
				0.00071320	\$25.25	VTAE	001400	MID-STATE VTAE DISTRICT			
Parcel Total:					\$455.70						

File Number Total:					\$455.70						
--------------------	--	--	--	--	----------	--	--	--	--	--	--

FILE NO: NA 851 *				DATE OF PURCHASE: 03/11/2005				GRANTOR: WILLIAM A MARTELL			
LEGAL DESCRIPTION: T16 R05-E S12 PT OF SESE				PARCEL NO: 026-00168				CONTROL NO: 93342			
5	\$44,585.85	1.01182610	\$45,113.13								
				0	\$0.00	STAT	999999	STATE OF WISCONSIN			
				0.00514640	\$232.17	CNTY	01	ADAMS COUNTY			
				0.00218990	\$98.79	MUNI	01026	TOWN OF QUINCY			
				0.00482160	\$217.52	REG	010014	SCH D OF ADAMS FRIENDSHIP AREA			
				0.00071320	\$32.17	VTAE	001400	MID-STATE VTAE DISTRICT			
Parcel Total:					\$580.65						

File Number Total:					\$580.65						
--------------------	--	--	--	--	----------	--	--	--	--	--	--



State of Wisconsin / Department of Natural Resources

Tony Evers , Governor

Adam N Payne , Secretary

5/22/2023

Chapter 70.114 - Aids Payment Worksheet For Tax Year 2022(Payment Year 2023) - Payment Due January 31, 2023

103 of 7056

FILE NO: NA 871 *				DATE OF PURCHASE: 11/08/2005				GRANTOR: BONNIE J WANTA			
LEGAL DESCRIPTION: T16 R05-E S12 PT OF NESE				PARCEL NO: 026-00160-0010				CONTROL NO: 93851			
5.39	\$34,691.88	1.01182610	\$35,102.15								
				0	\$0.00	STAT	999999	STATE OF WISCONSIN			
				0.00514640	\$180.65	CNTY	01	ADAMS COUNTY			
				0.00218990	\$76.87	MUNI	01026	TOWN OF QUINCY			
				0.00482160	\$169.25	REG	010014	SCH D OF ADAMS FRIENDSHIP AREA			
				0.00071320	\$25.03	VTAE	001400	MID-STATE VTAE DISTRICT			
Parcel Total:					\$451.80						

LEGAL DESCRIPTION: T16 R05-E S12 PT OF NESE				PARCEL NO: 093941				CONTROL NO: 93941			
0.37	\$14,318.53	1.01182610	\$14,487.86								
				0	\$0.00	STAT	999999	STATE OF WISCONSIN			
				0.00514640	\$74.56	CNTY	01	ADAMS COUNTY			
				0.00218990	\$31.73	MUNI	01026	TOWN OF QUINCY			
				0.00482160	\$69.85	REG	010014	SCH D OF ADAMS FRIENDSHIP AREA			
				0.00071320	\$10.33	VTAE	001400	MID-STATE VTAE DISTRICT			
Parcel Total:					\$186.47						

File Number Total:					\$638.27						
--------------------	--	--	--	--	----------	--	--	--	--	--	--



State of Wisconsin / Department of Natural Resources

Tony Evers , Governor

Adam N Payne , Secretary

5/22/2023

Chapter 70.114 - Aids Payment Worksheet For Tax Year 2022(Payment Year 2023) - Payment Due January 31, 2023

104 of 7056

FILE NO: NA 20028 *				DATE OF PURCHASE: 08/05/2010				GRANTOR: The Conservation Fund			
LEGAL DESCRIPTION: T16 R05-E S01 PT OF NENE				PARCEL NO: 026-00013-0000, 026-00015-000				CONTROL NO: 111080			
91.93	\$354,861.79	1.01182610	\$359,058.42								
				0	\$0.00	STAT	999999	STATE OF WISCONSIN			
				0.00514640	\$1,847.86	CNTY	01	ADAMS COUNTY			
				0.00218990	\$786.29	MUNI	01026	TOWN OF QUINCY			
				0.00482160	\$1,731.22	REG	010014	SCH D OF ADAMS FRIENDSHIP AREA			
				0.00071320	\$256.08	VTAE	001400	MID-STATE VTAE DISTRICT			
				Parcel Total:	\$4,621.45						

LEGAL DESCRIPTION: T16 R05-E S12 NENW				PARCEL NO: 026-00152-0000				CONTROL NO: 111100			
34.42	\$132,865.69	1.01182610	\$134,436.98								
				0	\$0.00	STAT	999999	STATE OF WISCONSIN			
				0.00514640	\$691.87	CNTY	01	ADAMS COUNTY			
				0.00218990	\$294.40	MUNI	01026	TOWN OF QUINCY			
				0.00482160	\$648.19	REG	010014	SCH D OF ADAMS FRIENDSHIP AREA			
				0.00071320	\$95.88	VTAE	001400	MID-STATE VTAE DISTRICT			
				Parcel Total:	\$1,730.34						



State of Wisconsin / Department of Natural Resources

Tony Evers , Governor

Adam N Payne , Secretary

5/22/2023

Chapter 70.114 - Aids Payment Worksheet For Tax Year 2022(Payment Year 2023) - Payment Due January 31, 2023

105 of 7056

LEGAL DESCRIPTION: T16 R05-E S12 NWSW	PARCEL NO: 026-00157-0000	CONTROL NO: 111101
---------------------------------------	---------------------------	--------------------

34.54	\$133,328.91	1.01182610	\$134,905.67	
-------	--------------	------------	--------------	--

0	\$0.00	STAT	999999	STATE OF WISCONSIN
0.00514640	\$694.28	CNTY	01	ADAMS COUNTY
0.00218990	\$295.42	MUNI	01026	TOWN OF QUINCY
0.00482160	\$650.45	REG	010014	SCH D OF ADAMS FRIENDSHIP AREA
0.00071320	\$96.21	VTAE	001400	MID-STATE VTAE DISTRICT

Parcel Total:	\$1,736.36
---------------	------------

LEGAL DESCRIPTION: T16 R05-E S12 SWNW	PARCEL NO: 026-00154-0000	CONTROL NO: 111102
---------------------------------------	---------------------------	--------------------

38.14	\$147,225.37	1.01182610	\$148,966.47	
-------	--------------	------------	--------------	--

0	\$0.00	STAT	999999	STATE OF WISCONSIN
0.00514640	\$766.64	CNTY	01	ADAMS COUNTY
0.00218990	\$326.22	MUNI	01026	TOWN OF QUINCY
0.00482160	\$718.25	REG	010014	SCH D OF ADAMS FRIENDSHIP AREA
0.00071320	\$106.24	VTAE	001400	MID-STATE VTAE DISTRICT

Parcel Total:	\$1,917.35
---------------	------------

LEGAL DESCRIPTION: T16 R05-E S12 NESW	PARCEL NO: 026-00156-0000	CONTROL NO: 111103
---------------------------------------	---------------------------	--------------------

29.74	\$114,800.28	1.01182610	\$116,157.92	
-------	--------------	------------	--------------	--

0	\$0.00	STAT	999999	STATE OF WISCONSIN
0.00514640	\$597.80	CNTY	01	ADAMS COUNTY
0.00218990	\$254.37	MUNI	01026	TOWN OF QUINCY
0.00482160	\$560.06	REG	010014	SCH D OF ADAMS FRIENDSHIP AREA
0.00071320	\$82.84	VTAE	001400	MID-STATE VTAE DISTRICT

Parcel Total:	\$1,495.07
---------------	------------



State of Wisconsin / Department of Natural Resources

Tony Evers , Governor

Adam N Payne , Secretary

5/22/2023

Chapter 70.114 - Aids Payment Worksheet For Tax Year 2022(Payment Year 2023) - Payment Due January 31, 2023

106 of 7056

LEGAL DESCRIPTION: T16 R05-E S12 SWNE				PARCEL NO: 026-00149-0000				CONTROL NO: 111104	
38.93	\$150,274.88	1.01182610	\$152,052.04	0	\$0.00	STAT	999999	STATE OF WISCONSIN	
				0.00514640	\$782.52	CNTY	01	ADAMS COUNTY	
				0.00218990	\$332.97	MUNI	01026	TOWN OF QUINCY	
				0.00482160	\$733.13	REG	010014	SCH D OF ADAMS FRIENDSHIP AREA	
				0.00071320	\$108.44	VTAE	001400	MID-STATE VTAE DISTRICT	
Parcel Total:				\$1,957.06					

LEGAL DESCRIPTION: T16 R05-E S12 NWNW				PARCEL NO: 026-00153-0000				CONTROL NO: 111105	
39.44	\$152,243.54	1.01182610	\$154,043.99	0	\$0.00	STAT	999999	STATE OF WISCONSIN	
				0.00514640	\$792.77	CNTY	01	ADAMS COUNTY	
				0.00218990	\$337.33	MUNI	01026	TOWN OF QUINCY	
				0.00482160	\$742.73	REG	010014	SCH D OF ADAMS FRIENDSHIP AREA	
				0.00071320	\$109.86	VTAE	001400	MID-STATE VTAE DISTRICT	
Parcel Total:				\$1,982.69					

LEGAL DESCRIPTION: T16 R05-E S12 SENW				PARCEL NO: 026-00155-0000				CONTROL NO: 111106	
34.96	\$134,950.16	1.01182610	\$136,546.10	0	\$0.00	STAT	999999	STATE OF WISCONSIN	
				0.00514640	\$702.72	CNTY	01	ADAMS COUNTY	
				0.00218990	\$299.02	MUNI	01026	TOWN OF QUINCY	
				0.00482160	\$658.36	REG	010014	SCH D OF ADAMS FRIENDSHIP AREA	
				0.00071320	\$97.38	VTAE	001400	MID-STATE VTAE DISTRICT	
Parcel Total:				\$1,757.48					



State of Wisconsin / Department of Natural Resources

Tony Evers , Governor

Adam N Payne , Secretary

5/22/2023

Chapter 70.114 - Aids Payment Worksheet For Tax Year 2022(Payment Year 2023) - Payment Due January 31, 2023

107 of 7056

LEGAL DESCRIPTION: T16 R05-E S12 PT OF NWSE				PARCEL NO: 026-00162-0000				CONTROL NO: 111107	
2.5	\$9,650.32	1.01182610	\$9,764.45						
				0	\$0.00	STAT	999999	STATE OF WISCONSIN	
				0.00514640	\$50.25	CNTY	01	ADAMS COUNTY	
				0.00218990	\$21.38	MUNI	01026	TOWN OF QUINCY	
				0.00482160	\$47.08	REG	010014	SCH D OF ADAMS FRIENDSHIP AREA	
				0.00071320	\$6.96	VTAE	001400	MID-STATE VTAE DISTRICT	
Parcel Total:					\$125.67				

LEGAL DESCRIPTION: T16 R05-E S12 NWNE				PARCEL NO: 026-00148-0000				CONTROL NO: 111108	
32.36	\$124,913.82	1.01182610	\$126,391.06						
				0	\$0.00	STAT	999999	STATE OF WISCONSIN	
				0.00514640	\$650.46	CNTY	01	ADAMS COUNTY	
				0.00218990	\$276.78	MUNI	01026	TOWN OF QUINCY	
				0.00482160	\$609.40	REG	010014	SCH D OF ADAMS FRIENDSHIP AREA	
				0.00071320	\$90.14	VTAE	001400	MID-STATE VTAE DISTRICT	
Parcel Total:					\$1,626.78				

LEGAL DESCRIPTION: T16 R05-E S13 PT OF NWSW				PARCEL NO: 026-00196-0000				CONTROL NO: 111109	
26.93	\$103,953.31	1.01182610	\$105,182.67						
				0	\$0.00	STAT	999999	STATE OF WISCONSIN	
				0.00514640	\$541.31	CNTY	01	ADAMS COUNTY	
				0.00218990	\$230.34	MUNI	01026	TOWN OF QUINCY	
				0.00482160	\$507.14	REG	010014	SCH D OF ADAMS FRIENDSHIP AREA	
				0.00071320	\$75.01	VTAE	001400	MID-STATE VTAE DISTRICT	
Parcel Total:					\$1,353.80				



State of Wisconsin / Department of Natural Resources

Tony Evers , Governor

Adam N Payne , Secretary

5/22/2023

Chapter 70.114 - Aids Payment Worksheet For Tax Year 2022(Payment Year 2023) - Payment Due January 31, 2023

108 of 7056

LEGAL DESCRIPTION: T16 R05-E S13 SWSE				PARCEL NO: 026-00201-0000				CONTROL NO: 111110	
40	\$154,405.22	1.01182610	\$156,231.23	0	\$0.00	STAT	999999	STATE OF WISCONSIN	
				0.00514640	\$804.03	CNTY	01	ADAMS COUNTY	
				0.00218990	\$342.12	MUNI	01026	TOWN OF QUINCY	
				0.00482160	\$753.28	REG	010014	SCH D OF ADAMS FRIENDSHIP AREA	
				0.00071320	\$111.42	VTAE	001400	MID-STATE VTAE DISTRICT	
Parcel Total:				\$2,010.85					

LEGAL DESCRIPTION: T16 R05-E S13 PT OF SWNW				PARCEL NO: 026-00193-0000				CONTROL NO: 111111	
39.2	\$151,317.11	1.01182610	\$153,106.60	0	\$0.00	STAT	999999	STATE OF WISCONSIN	
				0.00514640	\$787.95	CNTY	01	ADAMS COUNTY	
				0.00218990	\$335.28	MUNI	01026	TOWN OF QUINCY	
				0.00482160	\$738.21	REG	010014	SCH D OF ADAMS FRIENDSHIP AREA	
				0.00071320	\$109.19	VTAE	001400	MID-STATE VTAE DISTRICT	
Parcel Total:				\$1,970.63					

LEGAL DESCRIPTION: T16 R05-E S13 PT OF NWSE				PARCEL NO: 026-00200-0010				CONTROL NO: 111112	
18.2	\$70,254.37	1.01182610	\$71,085.20	0	\$0.00	STAT	999999	STATE OF WISCONSIN	
				0.00514640	\$365.83	CNTY	01	ADAMS COUNTY	
				0.00218990	\$155.67	MUNI	01026	TOWN OF QUINCY	
				0.00482160	\$342.74	REG	010014	SCH D OF ADAMS FRIENDSHIP AREA	
				0.00071320	\$50.70	VTAE	001400	MID-STATE VTAE DISTRICT	
Parcel Total:				\$914.94					



State of Wisconsin / Department of Natural Resources

Tony Evers , Governor

Adam N Payne , Secretary

5/22/2023

Chapter 70.114 - Aids Payment Worksheet For Tax Year 2022(Payment Year 2023) - Payment Due January 31, 2023

109 of 7056

LEGAL DESCRIPTION: T16 R05-E S13 PT OF SESW				PARCEL NO: 026-00198-0000				CONTROL NO: 111113	
37.99	\$146,646.35	1.01182610	\$148,380.61						
				0	\$0.00	STAT	999999	STATE OF WISCONSIN	
				0.00514640	\$763.63	CNTY	01	ADAMS COUNTY	
				0.00218990	\$324.93	MUNI	01026	TOWN OF QUINCY	
				0.00482160	\$715.42	REG	010014	SCH D OF ADAMS FRIENDSHIP AREA	
				0.00071320	\$105.82	VTAE	001400	MID-STATE VTAE DISTRICT	
Parcel Total:					\$1,909.80				

LEGAL DESCRIPTION: T16 R05-E S13 PT OF NESW				PARCEL NO: 026-00195-0000				CONTROL NO: 111114	
9.23	\$35,629.00	1.01182610	\$36,050.36						
				0	\$0.00	STAT	999999	STATE OF WISCONSIN	
				0.00514640	\$185.53	CNTY	01	ADAMS COUNTY	
				0.00218990	\$78.95	MUNI	01026	TOWN OF QUINCY	
				0.00482160	\$173.82	REG	010014	SCH D OF ADAMS FRIENDSHIP AREA	
				0.00071320	\$25.71	VTAE	001400	MID-STATE VTAE DISTRICT	
Parcel Total:					\$464.01				

LEGAL DESCRIPTION: T16 R05-E S13 PT OF SWNE				PARCEL NO: 026-00183-0000				CONTROL NO: 111115	
20	\$77,202.61	1.01182610	\$78,115.61						
				0	\$0.00	STAT	999999	STATE OF WISCONSIN	
				0.00514640	\$402.01	CNTY	01	ADAMS COUNTY	
				0.00218990	\$171.06	MUNI	01026	TOWN OF QUINCY	
				0.00482160	\$376.64	REG	010014	SCH D OF ADAMS FRIENDSHIP AREA	
				0.00071320	\$55.71	VTAE	001400	MID-STATE VTAE DISTRICT	
Parcel Total:					\$1,005.42				



State of Wisconsin / Department of Natural Resources

Tony Evers , Governor

Adam N Payne , Secretary

5/22/2023

Chapter 70.114 - Aids Payment Worksheet For Tax Year 2022(Payment Year 2023) - Payment Due January 31, 2023

110 of 7056

LEGAL DESCRIPTION: T16 R05-E S13 SWSW				PARCEL NO: 026-00197-0000				CONTROL NO: 111116	
36.88	\$142,361.61	1.01182610	\$144,045.20						
				0	\$0.00	STAT	999999	STATE OF WISCONSIN	
				0.00514640	\$741.31	CNTY	01	ADAMS COUNTY	
				0.00218990	\$315.44	MUNI	01026	TOWN OF QUINCY	
				0.00482160	\$694.52	REG	010014	SCH D OF ADAMS FRIENDSHIP AREA	
				0.00071320	\$102.73	VTAE	001400	MID-STATE VTAE DISTRICT	
Parcel Total:					\$1,854.00				

LEGAL DESCRIPTION: T16 R05-E S13 PT OF SENW				PARCEL NO: 026-00194-0000				CONTROL NO: 111117	
21.5	\$82,992.80	1.01182610	\$83,974.28						
				0	\$0.00	STAT	999999	STATE OF WISCONSIN	
				0.00514640	\$432.17	CNTY	01	ADAMS COUNTY	
				0.00218990	\$183.89	MUNI	01026	TOWN OF QUINCY	
				0.00482160	\$404.89	REG	010014	SCH D OF ADAMS FRIENDSHIP AREA	
				0.00071320	\$59.89	VTAE	001400	MID-STATE VTAE DISTRICT	
Parcel Total:					\$1,080.84				

LEGAL DESCRIPTION: T16 R05-E S14 PT OF NESE				PARCEL NO: 026-00219-0000				CONTROL NO: 111118	
35.27	\$136,146.80	1.01182610	\$137,756.88						
				0	\$0.00	STAT	999999	STATE OF WISCONSIN	
				0.00514640	\$708.95	CNTY	01	ADAMS COUNTY	
				0.00218990	\$301.67	MUNI	01026	TOWN OF QUINCY	
				0.00482160	\$664.20	REG	010014	SCH D OF ADAMS FRIENDSHIP AREA	
				0.00071320	\$98.25	VTAE	001400	MID-STATE VTAE DISTRICT	
Parcel Total:					\$1,773.07				



State of Wisconsin / Department of Natural Resources

Tony Evers , Governor

Adam N Payne , Secretary

5/22/2023

Chapter 70.114 - Aids Payment Worksheet For Tax Year 2022(Payment Year 2023) - Payment Due January 31, 2023

111 of 7056

LEGAL DESCRIPTION: T16 R05-E S14 SENE	PARCEL NO: 026-00210-0000	CONTROL NO: 111119
---------------------------------------	---------------------------	--------------------

40	\$154,405.22	1.01182610	\$156,231.23	
----	--------------	------------	--------------	--

0	\$0.00	STAT	999999	STATE OF WISCONSIN
0.00514640	\$804.03	CNTY	01	ADAMS COUNTY
0.00218990	\$342.12	MUNI	01026	TOWN OF QUINCY
0.00482160	\$753.28	REG	010014	SCH D OF ADAMS FRIENDSHIP AREA
0.00071320	\$111.42	VTAE	001400	MID-STATE VTAE DISTRICT

Parcel Total:	\$2,010.85
---------------	------------

LEGAL DESCRIPTION: T16 R05-E S14 PT OF SESE	PARCEL NO: 026-00222-0000	CONTROL NO: 111120
---	---------------------------	--------------------

38.12	\$147,148.17	1.01182610	\$148,888.36	
-------	--------------	------------	--------------	--

0	\$0.00	STAT	999999	STATE OF WISCONSIN
0.00514640	\$766.24	CNTY	01	ADAMS COUNTY
0.00218990	\$326.04	MUNI	01026	TOWN OF QUINCY
0.00482160	\$717.87	REG	010014	SCH D OF ADAMS FRIENDSHIP AREA
0.00071320	\$106.19	VTAE	001400	MID-STATE VTAE DISTRICT

Parcel Total:	\$1,916.34
---------------	------------

File Number Total:	\$37,214.80
--------------------	-------------



State of Wisconsin / Department of Natural Resources

Tony Evers , Governor

Adam N Payne , Secretary

5/22/2023

Chapter 70.114 - Aids Payment Worksheet For Tax Year 2022(Payment Year 2023) - Payment Due January 31, 2023

112 of 7056

FILE NO: NA 20043 *				DATE OF PURCHASE: 10/15/2010				GRANTOR: The Nature Conservancy of WI			
LEGAL DESCRIPTION: T16 R05-E S03 W2E2				PARCEL NO: 026-00021-0000				CONTROL NO: 115620			
34.2	\$55,313.17	1.01182610	\$55,967.31								
				0	\$0.00	STAT	999999	STATE OF WISCONSIN			
				0.00514640	\$288.03	CNTY	01	ADAMS COUNTY			
				0.00218990	\$122.56	MUNI	01026	TOWN OF QUINCY			
				0.00482160	\$269.85	REG	010014	SCH D OF ADAMS FRIENDSHIP AREA			
				0.00071320	\$39.92	VTAE	001400	MID-STATE VTAE DISTRICT			
Parcel Total:					\$720.36						

LEGAL DESCRIPTION: T16 R05-E S03 E2W2				PARCEL NO: 026-00022-0000				CONTROL NO: 115621			
32.79	\$53,032.71	1.01182610	\$53,659.88								
				0	\$0.00	STAT	999999	STATE OF WISCONSIN			
				0.00514640	\$276.16	CNTY	01	ADAMS COUNTY			
				0.00218990	\$117.51	MUNI	01026	TOWN OF QUINCY			
				0.00482160	\$258.72	REG	010014	SCH D OF ADAMS FRIENDSHIP AREA			
				0.00071320	\$38.27	VTAE	001400	MID-STATE VTAE DISTRICT			
Parcel Total:					\$690.66						



State of Wisconsin / Department of Natural Resources

Tony Evers , Governor

Adam N Payne , Secretary

5/22/2023

Chapter 70.114 - Aids Payment Worksheet For Tax Year 2022(Payment Year 2023) - Payment Due January 31, 2023

113 of 7056

LEGAL DESCRIPTION: T16 R05-E S03 W2W2				PARCEL NO: 026-00023-0000				CONTROL NO: 115622	
31.33	\$50,671.38	1.01182610	\$51,270.63						
				0	\$0.00	STAT	999999	STATE OF WISCONSIN	
				0.00514640	\$263.86	CNTY	01	ADAMS COUNTY	
				0.00218990	\$112.28	MUNI	01026	TOWN OF QUINCY	
				0.00482160	\$247.20	REG	010014	SCH D OF ADAMS FRIENDSHIP AREA	
				0.00071320	\$36.57	VTAE	001400	MID-STATE VTAE DISTRICT	
Parcel Total:					\$659.91				

LEGAL DESCRIPTION: T16 R05-E S10 NENE				PARCEL NO: 026-00107-0000				CONTROL NO: 115623	
40	\$64,693.75	1.01182610	\$65,458.83						
				0	\$0.00	STAT	999999	STATE OF WISCONSIN	
				0.00514640	\$336.88	CNTY	01	ADAMS COUNTY	
				0.00218990	\$143.35	MUNI	01026	TOWN OF QUINCY	
				0.00482160	\$315.61	REG	010014	SCH D OF ADAMS FRIENDSHIP AREA	
				0.00071320	\$46.68	VTAE	001400	MID-STATE VTAE DISTRICT	
Parcel Total:					\$842.52				

LEGAL DESCRIPTION: T16 R05-E S10 NWNE				PARCEL NO: 026-00108-0000				CONTROL NO: 115624	
40	\$64,693.75	1.01182610	\$65,458.83						
				0	\$0.00	STAT	999999	STATE OF WISCONSIN	
				0.00514640	\$336.88	CNTY	01	ADAMS COUNTY	
				0.00218990	\$143.35	MUNI	01026	TOWN OF QUINCY	
				0.00482160	\$315.61	REG	010014	SCH D OF ADAMS FRIENDSHIP AREA	
				0.00071320	\$46.68	VTAE	001400	MID-STATE VTAE DISTRICT	
Parcel Total:					\$842.52				



State of Wisconsin / Department of Natural Resources

Tony Evers , Governor

Adam N Payne , Secretary

5/22/2023

Chapter 70.114 - Aids Payment Worksheet For Tax Year 2022(Payment Year 2023) - Payment Due January 31, 2023

114 of 7056

LEGAL DESCRIPTION: T16 R05-E S10 SENE	PARCEL NO: 026-00111-0000	CONTROL NO: 115625
---------------------------------------	---------------------------	--------------------

40	\$64,693.75	1.01182610	\$65,458.83	
----	-------------	------------	-------------	--

0	\$0.00	STAT	999999	STATE OF WISCONSIN
---	--------	------	--------	--------------------

0.00514640	\$336.88	CNTY	01	ADAMS COUNTY
------------	----------	------	----	--------------

0.00218990	\$143.35	MUNI	01026	TOWN OF QUINCY
------------	----------	------	-------	----------------

0.00482160	\$315.61	REG	010014	SCH D OF ADAMS FRIENDSHIP AREA
------------	----------	-----	--------	--------------------------------

0.00071320	\$46.68	VTAE	001400	MID-STATE VTAE DISTRICT
------------	---------	------	--------	-------------------------

Parcel Total:	\$842.52
---------------	----------

File Number Total:	\$4,598.49
--------------------	------------

FILE NO: NA 20082 *	DATE OF PURCHASE: 08/03/2012	GRANTOR: Mark A Behm
---------------------	------------------------------	----------------------

LEGAL DESCRIPTION: T17 R05-E S33 PINEORAMA SUBDIVISION	PARCEL NO: 026-01315-0000	CONTROL NO: 124765
--	---------------------------	--------------------

0.62	\$4,071.51	1.01182610	\$4,119.66	
------	------------	------------	------------	--

0	\$0.00	STAT	999999	STATE OF WISCONSIN
---	--------	------	--------	--------------------

0.00514640	\$21.20	CNTY	01	ADAMS COUNTY
------------	---------	------	----	--------------

0.00218990	\$9.02	MUNI	01026	TOWN OF QUINCY
------------	--------	------	-------	----------------

0.00482160	\$19.86	REG	010014	SCH D OF ADAMS FRIENDSHIP AREA
------------	---------	-----	--------	--------------------------------

0.00071320	\$2.94	VTAE	001400	MID-STATE VTAE DISTRICT
------------	--------	------	--------	-------------------------

Parcel Total:	\$53.02
---------------	---------



State of Wisconsin / Department of Natural Resources

Tony Evers , Governor

Adam N Payne , Secretary

5/22/2023

Chapter 70.114 - Aids Payment Worksheet For Tax Year 2022(Payment Year 2023) - Payment Due January 31, 2023

115 of 7056

LEGAL DESCRIPTION: T17 R05-E S33 PINEORAMA SUBDIVISION	PARCEL NO: 026-01314-0000	CONTROL NO: 124766
--	---------------------------	--------------------

2.15	\$14,118.95	1.01182610	\$14,285.93
------	-------------	------------	-------------

0	\$0.00	STAT	999999	STATE OF WISCONSIN
0.00514640	\$73.52	CNTY	01	ADAMS COUNTY
0.00218990	\$31.28	MUNI	01026	TOWN OF QUINCY
0.00482160	\$68.88	REG	010014	SCH D OF ADAMS FRIENDSHIP AREA
0.00071320	\$10.19	VTAE	001400	MID-STATE VTAE DISTRICT

Parcel Total:	\$183.87
---------------	----------

LEGAL DESCRIPTION: T17 R05-E S33 PINEORAMA SUBDIVISION	PARCEL NO: 026-01313-0000	CONTROL NO: 124767
--	---------------------------	--------------------

1.52	\$9,981.78	1.01182610	\$10,099.82
------	------------	------------	-------------

0	\$0.00	STAT	999999	STATE OF WISCONSIN
0.00514640	\$51.98	CNTY	01	ADAMS COUNTY
0.00218990	\$22.12	MUNI	01026	TOWN OF QUINCY
0.00482160	\$48.70	REG	010014	SCH D OF ADAMS FRIENDSHIP AREA
0.00071320	\$7.20	VTAE	001400	MID-STATE VTAE DISTRICT

Parcel Total:	\$130.00
---------------	----------

File Number Total:	\$366.89
--------------------	----------



State of Wisconsin / Department of Natural Resources

Tony Evers , Governor

Adam N Payne , Secretary

5/22/2023

Chapter 70.114 - Aids Payment Worksheet For Tax Year 2022(Payment Year 2023) - Payment Due January 31, 2023

116 of 7056

FILE NO: NA 20090 *				DATE OF PURCHASE: 12/21/2012				GRANTOR: Audrey S Troemner			
LEGAL DESCRIPTION: T16 R05-E S09 PT OF NENW				PARCEL NO: 026-00088-0000				CONTROL NO: 125660			
39	\$27,028.07	1.01182610	\$27,347.71								
				0	\$0.00	STAT	999999	STATE OF WISCONSIN			
				0.00514640	\$140.74	CNTY	01	ADAMS COUNTY			
				0.00218990	\$59.89	MUNI	01026	TOWN OF QUINCY			
				0.00482160	\$131.86	REG	010014	SCH D OF ADAMS FRIENDSHIP AREA			
				0.00071320	\$19.50	VTAE	001400	MID-STATE VTAE DISTRICT			
Parcel Total:					\$351.99						

LEGAL DESCRIPTION: T16 R05-E S09 NWNW				PARCEL NO: 026-00089-0000				CONTROL NO: 125661			
40	\$47,519.44	1.01182610	\$48,081.41								
				0	\$0.00	STAT	999999	STATE OF WISCONSIN			
				0.00514640	\$247.45	CNTY	01	ADAMS COUNTY			
				0.00218990	\$105.29	MUNI	01026	TOWN OF QUINCY			
				0.00482160	\$231.83	REG	010014	SCH D OF ADAMS FRIENDSHIP AREA			
				0.00071320	\$34.29	VTAE	001400	MID-STATE VTAE DISTRICT			
Parcel Total:					\$618.86						

File Number Total:					\$970.85						
--------------------	--	--	--	--	----------	--	--	--	--	--	--



State of Wisconsin / Department of Natural Resources

Tony Evers , Governor

Adam N Payne , Secretary

5/22/2023

Chapter 70.114 - Aids Payment Worksheet For Tax Year 2022(Payment Year 2023) - Payment Due January 31, 2023

117 of 7056

FILE NO: NA 20095 *				DATE OF PURCHASE: 06/17/2013				GRANTOR: The Nature Conservancy			
LEGAL DESCRIPTION: T16 R05-E S14 SWNE				PARCEL NO: 026-00209-0000				CONTROL NO: 127061			
40	\$25,386.77	1.01182610	\$25,687.00								
				0	\$0.00	STAT	999999	STATE OF WISCONSIN			
				0.00514640	\$132.20	CNTY	01	ADAMS COUNTY			
				0.00218990	\$56.25	MUNI	01026	TOWN OF QUINCY			
				0.00482160	\$123.85	REG	010014	SCH D OF ADAMS FRIENDSHIP AREA			
				0.00071320	\$18.32	VTAE	001400	MID-STATE VTAE DISTRICT			
Parcel Total:					\$330.62						

LEGAL DESCRIPTION: T16 R05-E S23 PT OF NWNE				PARCEL NO: 026-00390-0000				CONTROL NO: 127062			
20	\$12,693.38	1.01182610	\$12,843.49								
				0	\$0.00	STAT	999999	STATE OF WISCONSIN			
				0.00514640	\$66.10	CNTY	01	ADAMS COUNTY			
				0.00218990	\$28.13	MUNI	01026	TOWN OF QUINCY			
				0.00482160	\$61.93	REG	010014	SCH D OF ADAMS FRIENDSHIP AREA			
				0.00071320	\$9.16	VTAE	001400	MID-STATE VTAE DISTRICT			
Parcel Total:					\$165.32						



State of Wisconsin / Department of Natural Resources

Tony Evers , Governor

Adam N Payne , Secretary

5/22/2023

Chapter 70.114 - Aids Payment Worksheet For Tax Year 2022(Payment Year 2023) - Payment Due January 31, 2023

118 of 7056

LEGAL DESCRIPTION: T16 R05-E S23 PT OF SWSE				PARCEL NO: 026-00405-0000				CONTROL NO: 127063	
20	\$12,693.38	1.01182610	\$12,843.49	0	\$0.00	STAT	999999	STATE OF WISCONSIN	
				0.00514640	\$66.10	CNTY	01	ADAMS COUNTY	
				0.00218990	\$28.13	MUNI	01026	TOWN OF QUINCY	
				0.00482160	\$61.93	REG	010014	SCH D OF ADAMS FRIENDSHIP AREA	
				0.00071320	\$9.16	VTAE	001400	MID-STATE VTAE DISTRICT	
Parcel Total:				\$165.32					

LEGAL DESCRIPTION: T16 R05-E S10 NESW				PARCEL NO: 026-00122-0000				CONTROL NO: 127064	
40	\$25,386.77	1.01182610	\$25,687.00	0	\$0.00	STAT	999999	STATE OF WISCONSIN	
				0.00514640	\$132.20	CNTY	01	ADAMS COUNTY	
				0.00218990	\$56.25	MUNI	01026	TOWN OF QUINCY	
				0.00482160	\$123.85	REG	010014	SCH D OF ADAMS FRIENDSHIP AREA	
				0.00071320	\$18.32	VTAE	001400	MID-STATE VTAE DISTRICT	
Parcel Total:				\$330.62					

LEGAL DESCRIPTION: T16 R05-E S10 NWSW				PARCEL NO: 026-00123-0000				CONTROL NO: 127065	
40	\$25,386.77	1.01182610	\$25,687.00	0	\$0.00	STAT	999999	STATE OF WISCONSIN	
				0.00514640	\$132.20	CNTY	01	ADAMS COUNTY	
				0.00218990	\$56.25	MUNI	01026	TOWN OF QUINCY	
				0.00482160	\$123.85	REG	010014	SCH D OF ADAMS FRIENDSHIP AREA	
				0.00071320	\$18.32	VTAE	001400	MID-STATE VTAE DISTRICT	
Parcel Total:				\$330.62					



State of Wisconsin / Department of Natural Resources

Tony Evers , Governor

Adam N Payne , Secretary

5/22/2023

Chapter 70.114 - Aids Payment Worksheet For Tax Year 2022(Payment Year 2023) - Payment Due January 31, 2023

119 of 7056

LEGAL DESCRIPTION: T16 R05-E S10 SWSW				PARCEL NO: 026-00124-0000				CONTROL NO: 127066			
40	\$25,386.77	1.01182610	\$25,687.00	0	\$0.00	STAT	999999	STATE OF WISCONSIN			
				0.00514640	\$132.20	CNTY	01	ADAMS COUNTY			
				0.00218990	\$56.25	MUNI	01026	TOWN OF QUINCY			
				0.00482160	\$123.85	REG	010014	SCH D OF ADAMS FRIENDSHIP AREA			
				0.00071320	\$18.32	VTAE	001400	MID-STATE VTAE DISTRICT			
Parcel Total:					\$330.62						

LEGAL DESCRIPTION: T16 R05-E S10 SESW				PARCEL NO: 026-00125-0000				CONTROL NO: 127067			
40	\$25,386.77	1.01182610	\$25,687.00	0	\$0.00	STAT	999999	STATE OF WISCONSIN			
				0.00514640	\$132.20	CNTY	01	ADAMS COUNTY			
				0.00218990	\$56.25	MUNI	01026	TOWN OF QUINCY			
				0.00482160	\$123.85	REG	010014	SCH D OF ADAMS FRIENDSHIP AREA			
				0.00071320	\$18.32	VTAE	001400	MID-STATE VTAE DISTRICT			
Parcel Total:					\$330.62						

LEGAL DESCRIPTION: T16 R05-E S10 NWSE				PARCEL NO: 026-00127-0000				CONTROL NO: 127068			
40	\$25,386.77	1.01182610	\$25,687.00	0	\$0.00	STAT	999999	STATE OF WISCONSIN			
				0.00514640	\$132.20	CNTY	01	ADAMS COUNTY			
				0.00218990	\$56.25	MUNI	01026	TOWN OF QUINCY			
				0.00482160	\$123.85	REG	010014	SCH D OF ADAMS FRIENDSHIP AREA			
				0.00071320	\$18.32	VTAE	001400	MID-STATE VTAE DISTRICT			
Parcel Total:					\$330.62						



State of Wisconsin / Department of Natural Resources

Tony Evers , Governor

Adam N Payne , Secretary

5/22/2023

Chapter 70.114 - Aids Payment Worksheet For Tax Year 2022(Payment Year 2023) - Payment Due January 31, 2023

120 of 7056

LEGAL DESCRIPTION: T16 R05-E S10 SWSE				PARCEL NO: 026-00128-0000				CONTROL NO: 127069	
40	\$25,386.77	1.01182610	\$25,687.00	0	\$0.00	STAT	999999	STATE OF WISCONSIN	
				0.00514640	\$132.20	CNTY	01	ADAMS COUNTY	
				0.00218990	\$56.25	MUNI	01026	TOWN OF QUINCY	
				0.00482160	\$123.85	REG	010014	SCH D OF ADAMS FRIENDSHIP AREA	
				0.00071320	\$18.32	VTAE	001400	MID-STATE VTAE DISTRICT	
Parcel Total:				\$330.62					

LEGAL DESCRIPTION: T16 R05-E S10 SESE				PARCEL NO: 026-00129-0000				CONTROL NO: 127070	
40	\$25,386.77	1.01182610	\$25,687.00	0	\$0.00	STAT	999999	STATE OF WISCONSIN	
				0.00514640	\$132.20	CNTY	01	ADAMS COUNTY	
				0.00218990	\$56.25	MUNI	01026	TOWN OF QUINCY	
				0.00482160	\$123.85	REG	010014	SCH D OF ADAMS FRIENDSHIP AREA	
				0.00071320	\$18.32	VTAE	001400	MID-STATE VTAE DISTRICT	
Parcel Total:				\$330.62					

LEGAL DESCRIPTION: T16 R05-E S22 PT OF NENE				PARCEL NO: 026-00363-0000				CONTROL NO: 127071	
20	\$12,693.38	1.01182610	\$12,843.49	0	\$0.00	STAT	999999	STATE OF WISCONSIN	
				0.00514640	\$66.10	CNTY	01	ADAMS COUNTY	
				0.00218990	\$28.13	MUNI	01026	TOWN OF QUINCY	
				0.00482160	\$61.93	REG	010014	SCH D OF ADAMS FRIENDSHIP AREA	
				0.00071320	\$9.16	VTAE	001400	MID-STATE VTAE DISTRICT	
Parcel Total:				\$165.32					



State of Wisconsin / Department of Natural Resources

Tony Evers , Governor

Adam N Payne , Secretary

5/22/2023

Chapter 70.114 - Aids Payment Worksheet For Tax Year 2022(Payment Year 2023) - Payment Due January 31, 2023

121 of 7056

LEGAL DESCRIPTION: T16 R05-E S11 PT OF SWSW				PARCEL NO: 026-00140-0010				CONTROL NO: 127072	
10	\$6,346.70	1.01182610	\$6,421.75						
				0	\$0.00	STAT	999999	STATE OF WISCONSIN	
				0.00514640	\$33.05	CNTY	01	ADAMS COUNTY	
				0.00218990	\$14.06	MUNI	01026	TOWN OF QUINCY	
				0.00482160	\$30.96	REG	010014	SCH D OF ADAMS FRIENDSHIP AREA	
				0.00071320	\$4.58	VTAE	001400	MID-STATE VTAE DISTRICT	
Parcel Total:					\$82.65				

LEGAL DESCRIPTION: T16 R05-E S14 NWSW				PARCEL NO: 026-00216-0000				CONTROL NO: 127074	
40	\$25,386.77	1.01182610	\$25,687.00						
				0	\$0.00	STAT	999999	STATE OF WISCONSIN	
				0.00514640	\$132.20	CNTY	01	ADAMS COUNTY	
				0.00218990	\$56.25	MUNI	01026	TOWN OF QUINCY	
				0.00482160	\$123.85	REG	010014	SCH D OF ADAMS FRIENDSHIP AREA	
				0.00071320	\$18.32	VTAE	001400	MID-STATE VTAE DISTRICT	
Parcel Total:					\$330.62				

LEGAL DESCRIPTION: T16 R05-E S14 SWSW				PARCEL NO: 026-00217-0000				CONTROL NO: 127075	
40	\$25,386.77	1.01182610	\$25,687.00						
				0	\$0.00	STAT	999999	STATE OF WISCONSIN	
				0.00514640	\$132.20	CNTY	01	ADAMS COUNTY	
				0.00218990	\$56.25	MUNI	01026	TOWN OF QUINCY	
				0.00482160	\$123.85	REG	010014	SCH D OF ADAMS FRIENDSHIP AREA	
				0.00071320	\$18.32	VTAE	001400	MID-STATE VTAE DISTRICT	
Parcel Total:					\$330.62				



State of Wisconsin / Department of Natural Resources

Tony Evers , Governor

Adam N Payne , Secretary

5/22/2023

Chapter 70.114 - Aids Payment Worksheet For Tax Year 2022(Payment Year 2023) - Payment Due January 31, 2023

122 of 7056

LEGAL DESCRIPTION: T16 R05-E S14 SENW				PARCEL NO: 026-00214-0000				CONTROL NO: 127076	
40	\$25,386.77	1.01182610	\$25,687.00	0	\$0.00	STAT	999999	STATE OF WISCONSIN	
				0.00514640	\$132.20	CNTY	01	ADAMS COUNTY	
				0.00218990	\$56.25	MUNI	01026	TOWN OF QUINCY	
				0.00482160	\$123.85	REG	010014	SCH D OF ADAMS FRIENDSHIP AREA	
				0.00071320	\$18.32	VTAE	001400	MID-STATE VTAE DISTRICT	
Parcel Total:					\$330.62				

LEGAL DESCRIPTION: T16 R05-E S14 NESW				PARCEL NO: 026-00215-0000				CONTROL NO: 127077	
40	\$25,386.77	1.01182610	\$25,687.00	0	\$0.00	STAT	999999	STATE OF WISCONSIN	
				0.00514640	\$132.20	CNTY	01	ADAMS COUNTY	
				0.00218990	\$56.25	MUNI	01026	TOWN OF QUINCY	
				0.00482160	\$123.85	REG	010014	SCH D OF ADAMS FRIENDSHIP AREA	
				0.00071320	\$18.32	VTAE	001400	MID-STATE VTAE DISTRICT	
Parcel Total:					\$330.62				

LEGAL DESCRIPTION: T16 R05-E S14 SWNW				PARCEL NO: 026-00213-0000				CONTROL NO: 127078	
40	\$25,386.77	1.01182610	\$25,687.00	0	\$0.00	STAT	999999	STATE OF WISCONSIN	
				0.00514640	\$132.20	CNTY	01	ADAMS COUNTY	
				0.00218990	\$56.25	MUNI	01026	TOWN OF QUINCY	
				0.00482160	\$123.85	REG	010014	SCH D OF ADAMS FRIENDSHIP AREA	
				0.00071320	\$18.32	VTAE	001400	MID-STATE VTAE DISTRICT	
Parcel Total:					\$330.62				



State of Wisconsin / Department of Natural Resources

Tony Evers , Governor

Adam N Payne , Secretary

5/22/2023

Chapter 70.114 - Aids Payment Worksheet For Tax Year 2022(Payment Year 2023) - Payment Due January 31, 2023

123 of 7056

LEGAL DESCRIPTION: T16 R05-E S14 SESW				PARCEL NO: 026-00218-0000				CONTROL NO: 127079	
40	\$25,386.77	1.01182610	\$25,687.00						
				0	\$0.00	STAT	999999	STATE OF WISCONSIN	
				0.00514640	\$132.20	CNTY	01	ADAMS COUNTY	
				0.00218990	\$56.25	MUNI	01026	TOWN OF QUINCY	
				0.00482160	\$123.85	REG	010014	SCH D OF ADAMS FRIENDSHIP AREA	
				0.00071320	\$18.32	VTAE	001400	MID-STATE VTAE DISTRICT	
Parcel Total:					\$330.62				

LEGAL DESCRIPTION: T16 R05-E S14 NWSE				PARCEL NO: 026-00220-0000				CONTROL NO: 127080	
40	\$25,386.77	1.01182610	\$25,687.00						
				0	\$0.00	STAT	999999	STATE OF WISCONSIN	
				0.00514640	\$132.20	CNTY	01	ADAMS COUNTY	
				0.00218990	\$56.25	MUNI	01026	TOWN OF QUINCY	
				0.00482160	\$123.85	REG	010014	SCH D OF ADAMS FRIENDSHIP AREA	
				0.00071320	\$18.32	VTAE	001400	MID-STATE VTAE DISTRICT	
Parcel Total:					\$330.62				

LEGAL DESCRIPTION: T16 R05-E S14 SWSE				PARCEL NO: 026-00221-0000				CONTROL NO: 127081	
40	\$25,386.77	1.01182610	\$25,687.00						
				0	\$0.00	STAT	999999	STATE OF WISCONSIN	
				0.00514640	\$132.20	CNTY	01	ADAMS COUNTY	
				0.00218990	\$56.25	MUNI	01026	TOWN OF QUINCY	
				0.00482160	\$123.85	REG	010014	SCH D OF ADAMS FRIENDSHIP AREA	
				0.00071320	\$18.32	VTAE	001400	MID-STATE VTAE DISTRICT	
Parcel Total:					\$330.62				



State of Wisconsin / Department of Natural Resources

Tony Evers , Governor

Adam N Payne , Secretary

5/22/2023

Chapter 70.114 - Aids Payment Worksheet For Tax Year 2022(Payment Year 2023) - Payment Due January 31, 2023

124 of 7056

LEGAL DESCRIPTION: T16 R05-E S14 NENW				PARCEL NO: 026-00211-0000				CONTROL NO: 127082	
40	\$25,386.77	1.01182610	\$25,687.00						
				0	\$0.00	STAT	999999	STATE OF WISCONSIN	
				0.00514640	\$132.20	CNTY	01	ADAMS COUNTY	
				0.00218990	\$56.25	MUNI	01026	TOWN OF QUINCY	
				0.00482160	\$123.85	REG	010014	SCH D OF ADAMS FRIENDSHIP AREA	
				0.00071320	\$18.32	VTAE	001400	MID-STATE VTAE DISTRICT	
Parcel Total:					\$330.62				

LEGAL DESCRIPTION: T16 R05-E S15 SWNE				PARCEL NO: 026-00227-0000				CONTROL NO: 127083	
40	\$25,386.77	1.01182610	\$25,687.00						
				0	\$0.00	STAT	999999	STATE OF WISCONSIN	
				0.00514640	\$132.20	CNTY	01	ADAMS COUNTY	
				0.00218990	\$56.25	MUNI	01026	TOWN OF QUINCY	
				0.00482160	\$123.85	REG	010014	SCH D OF ADAMS FRIENDSHIP AREA	
				0.00071320	\$18.32	VTAE	001400	MID-STATE VTAE DISTRICT	
Parcel Total:					\$330.62				

LEGAL DESCRIPTION: T16 R05-E S15 SENE				PARCEL NO: 026-00228-0000				CONTROL NO: 127084	
40	\$25,386.77	1.01182610	\$25,687.00						
				0	\$0.00	STAT	999999	STATE OF WISCONSIN	
				0.00514640	\$132.20	CNTY	01	ADAMS COUNTY	
				0.00218990	\$56.25	MUNI	01026	TOWN OF QUINCY	
				0.00482160	\$123.85	REG	010014	SCH D OF ADAMS FRIENDSHIP AREA	
				0.00071320	\$18.32	VTAE	001400	MID-STATE VTAE DISTRICT	
Parcel Total:					\$330.62				



State of Wisconsin / Department of Natural Resources

Tony Evers , Governor

Adam N Payne , Secretary

5/22/2023

Chapter 70.114 - Aids Payment Worksheet For Tax Year 2022(Payment Year 2023) - Payment Due January 31, 2023

125 of 7056

LEGAL DESCRIPTION: T16 R05-E S15 NESE				PARCEL NO: 026-00235-0000				CONTROL NO: 127085			
40	\$25,386.77	1.01182610	\$25,687.00	0	\$0.00	STAT	999999	STATE OF WISCONSIN			
				0.00514640	\$132.20	CNTY	01	ADAMS COUNTY			
				0.00218990	\$56.25	MUNI	01026	TOWN OF QUINCY			
				0.00482160	\$123.85	REG	010014	SCH D OF ADAMS FRIENDSHIP AREA			
				0.00071320	\$18.32	VTAE	001400	MID-STATE VTAE DISTRICT			
Parcel Total:					\$330.62						

LEGAL DESCRIPTION: T16 R05-E S15 PT OF NWSE				PARCEL NO: 026-00236-0000				CONTROL NO: 127086			
34.44	\$21,858.01	1.01182610	\$22,116.50	0	\$0.00	STAT	999999	STATE OF WISCONSIN			
				0.00514640	\$113.82	CNTY	01	ADAMS COUNTY			
				0.00218990	\$48.43	MUNI	01026	TOWN OF QUINCY			
				0.00482160	\$106.64	REG	010014	SCH D OF ADAMS FRIENDSHIP AREA			
				0.00071320	\$15.77	VTAE	001400	MID-STATE VTAE DISTRICT			
Parcel Total:					\$284.66						

LEGAL DESCRIPTION: T16 R05-E S15 Pt Lot 9, CSM 1377				PARCEL NO: 026-00237-0000				CONTROL NO: 127087			
34.69	\$22,016.67	1.01182610	\$22,277.04	0	\$0.00	STAT	999999	STATE OF WISCONSIN			
				0.00514640	\$114.65	CNTY	01	ADAMS COUNTY			
				0.00218990	\$48.78	MUNI	01026	TOWN OF QUINCY			
				0.00482160	\$107.41	REG	010014	SCH D OF ADAMS FRIENDSHIP AREA			
				0.00071320	\$15.89	VTAE	001400	MID-STATE VTAE DISTRICT			
Parcel Total:					\$286.73						



State of Wisconsin / Department of Natural Resources

Tony Evers , Governor

Adam N Payne , Secretary

5/22/2023

Chapter 70.114 - Aids Payment Worksheet For Tax Year 2022(Payment Year 2023) - Payment Due January 31, 2023

126 of 7056

LEGAL DESCRIPTION: T16 R05-E S15 Lot 10, CSM 1377				PARCEL NO: 026-00238-0000				CONTROL NO: 127088	
39.34	\$24,967.89	1.01182610	\$25,263.16						
				0	\$0.00	STAT	999999	STATE OF WISCONSIN	
				0.00514640	\$130.01	CNTY	01	ADAMS COUNTY	
				0.00218990	\$55.32	MUNI	01026	TOWN OF QUINCY	
				0.00482160	\$121.81	REG	010014	SCH D OF ADAMS FRIENDSHIP AREA	
				0.00071320	\$18.02	VTAE	001400	MID-STATE VTAE DISTRICT	
Parcel Total:					\$325.16				

LEGAL DESCRIPTION: T16 R05-E S23 NENE				PARCEL NO: 026-00389-0000				CONTROL NO: 127089	
40	\$25,386.77	1.01182610	\$25,687.00						
				0	\$0.00	STAT	999999	STATE OF WISCONSIN	
				0.00514640	\$132.20	CNTY	01	ADAMS COUNTY	
				0.00218990	\$56.25	MUNI	01026	TOWN OF QUINCY	
				0.00482160	\$123.85	REG	010014	SCH D OF ADAMS FRIENDSHIP AREA	
				0.00071320	\$18.32	VTAE	001400	MID-STATE VTAE DISTRICT	
Parcel Total:					\$330.62				

LEGAL DESCRIPTION: T16 R05-E S23 PT OF NWNE				PARCEL NO: 026-00391-0000				CONTROL NO: 127090	
20	\$12,693.38	1.01182610	\$12,843.49						
				0	\$0.00	STAT	999999	STATE OF WISCONSIN	
				0.00514640	\$66.10	CNTY	01	ADAMS COUNTY	
				0.00218990	\$28.13	MUNI	01026	TOWN OF QUINCY	
				0.00482160	\$61.93	REG	010014	SCH D OF ADAMS FRIENDSHIP AREA	
				0.00071320	\$9.16	VTAE	001400	MID-STATE VTAE DISTRICT	
Parcel Total:					\$165.32				



State of Wisconsin / Department of Natural Resources

Tony Evers , Governor

Adam N Payne , Secretary

5/22/2023

Chapter 70.114 - Aids Payment Worksheet For Tax Year 2022(Payment Year 2023) - Payment Due January 31, 2023

127 of 7056

LEGAL DESCRIPTION: T16 R05-E S23 SWNE				PARCEL NO: 026-00392-0000				CONTROL NO: 127091	
40	\$25,386.77	1.01182610	\$25,687.00						
				0	\$0.00	STAT	999999	STATE OF WISCONSIN	
				0.00514640	\$132.20	CNTY	01	ADAMS COUNTY	
				0.00218990	\$56.25	MUNI	01026	TOWN OF QUINCY	
				0.00482160	\$123.85	REG	010014	SCH D OF ADAMS FRIENDSHIP AREA	
				0.00071320	\$18.32	VTAE	001400	MID-STATE VTAE DISTRICT	
Parcel Total:					\$330.62				

LEGAL DESCRIPTION: T16 R05-E S23 SENE				PARCEL NO: 026-00393-0000				CONTROL NO: 127092	
40	\$25,386.77	1.01182610	\$25,687.00						
				0	\$0.00	STAT	999999	STATE OF WISCONSIN	
				0.00514640	\$132.20	CNTY	01	ADAMS COUNTY	
				0.00218990	\$56.25	MUNI	01026	TOWN OF QUINCY	
				0.00482160	\$123.85	REG	010014	SCH D OF ADAMS FRIENDSHIP AREA	
				0.00071320	\$18.32	VTAE	001400	MID-STATE VTAE DISTRICT	
Parcel Total:					\$330.62				

LEGAL DESCRIPTION: T16 R05-E S23 NENW				PARCEL NO: 026-00394-0000				CONTROL NO: 127093	
40	\$25,386.77	1.01182610	\$25,687.00						
				0	\$0.00	STAT	999999	STATE OF WISCONSIN	
				0.00514640	\$132.20	CNTY	01	ADAMS COUNTY	
				0.00218990	\$56.25	MUNI	01026	TOWN OF QUINCY	
				0.00482160	\$123.85	REG	010014	SCH D OF ADAMS FRIENDSHIP AREA	
				0.00071320	\$18.32	VTAE	001400	MID-STATE VTAE DISTRICT	
Parcel Total:					\$330.62				



State of Wisconsin / Department of Natural Resources

Tony Evers , Governor

Adam N Payne , Secretary

5/22/2023

Chapter 70.114 - Aids Payment Worksheet For Tax Year 2022(Payment Year 2023) - Payment Due January 31, 2023

128 of 7056

LEGAL DESCRIPTION: T16 R05-E S23 NWNW				PARCEL NO: 026-00395-0000				CONTROL NO: 127094	
40	\$25,386.77	1.01182610	\$25,687.00						
				0	\$0.00	STAT	999999	STATE OF WISCONSIN	
				0.00514640	\$132.20	CNTY	01	ADAMS COUNTY	
				0.00218990	\$56.25	MUNI	01026	TOWN OF QUINCY	
				0.00482160	\$123.85	REG	010014	SCH D OF ADAMS FRIENDSHIP AREA	
				0.00071320	\$18.32	VTAE	001400	MID-STATE VTAE DISTRICT	
Parcel Total:					\$330.62				

LEGAL DESCRIPTION: T16 R05-E S23 SWNW				PARCEL NO: 026-00396-0000				CONTROL NO: 127095	
40	\$25,386.77	1.01182610	\$25,687.00						
				0	\$0.00	STAT	999999	STATE OF WISCONSIN	
				0.00514640	\$132.20	CNTY	01	ADAMS COUNTY	
				0.00218990	\$56.25	MUNI	01026	TOWN OF QUINCY	
				0.00482160	\$123.85	REG	010014	SCH D OF ADAMS FRIENDSHIP AREA	
				0.00071320	\$18.32	VTAE	001400	MID-STATE VTAE DISTRICT	
Parcel Total:					\$330.62				

LEGAL DESCRIPTION: T16 R05-E S23 SENW				PARCEL NO: 026-00397-0000				CONTROL NO: 127096	
40	\$25,386.77	1.01182610	\$25,687.00						
				0	\$0.00	STAT	999999	STATE OF WISCONSIN	
				0.00514640	\$132.20	CNTY	01	ADAMS COUNTY	
				0.00218990	\$56.25	MUNI	01026	TOWN OF QUINCY	
				0.00482160	\$123.85	REG	010014	SCH D OF ADAMS FRIENDSHIP AREA	
				0.00071320	\$18.32	VTAE	001400	MID-STATE VTAE DISTRICT	
Parcel Total:					\$330.62				



State of Wisconsin / Department of Natural Resources

Tony Evers , Governor

Adam N Payne , Secretary

5/22/2023

Chapter 70.114 - Aids Payment Worksheet For Tax Year 2022(Payment Year 2023) - Payment Due January 31, 2023

129 of 7056

LEGAL DESCRIPTION: T16 R05-E S23 NESW				PARCEL NO: 026-00398-0000				CONTROL NO: 127097	
40	\$25,386.77	1.01182610	\$25,687.00	0	\$0.00	STAT	999999	STATE OF WISCONSIN	
				0.00514640	\$132.20	CNTY	01	ADAMS COUNTY	
				0.00218990	\$56.25	MUNI	01026	TOWN OF QUINCY	
				0.00482160	\$123.85	REG	010014	SCH D OF ADAMS FRIENDSHIP AREA	
				0.00071320	\$18.32	VTAE	001400	MID-STATE VTAE DISTRICT	
Parcel Total:					\$330.62				

LEGAL DESCRIPTION: T16 R05-E S23 NWSW				PARCEL NO: 026-00399-0000				CONTROL NO: 127098	
40	\$25,386.77	1.01182610	\$25,687.00	0	\$0.00	STAT	999999	STATE OF WISCONSIN	
				0.00514640	\$132.20	CNTY	01	ADAMS COUNTY	
				0.00218990	\$56.25	MUNI	01026	TOWN OF QUINCY	
				0.00482160	\$123.85	REG	010014	SCH D OF ADAMS FRIENDSHIP AREA	
				0.00071320	\$18.32	VTAE	001400	MID-STATE VTAE DISTRICT	
Parcel Total:					\$330.62				

LEGAL DESCRIPTION: T16 R05-E S23 SWSW				PARCEL NO: 026-00400-0000				CONTROL NO: 127099	
40	\$25,386.77	1.01182610	\$25,687.00	0	\$0.00	STAT	999999	STATE OF WISCONSIN	
				0.00514640	\$132.20	CNTY	01	ADAMS COUNTY	
				0.00218990	\$56.25	MUNI	01026	TOWN OF QUINCY	
				0.00482160	\$123.85	REG	010014	SCH D OF ADAMS FRIENDSHIP AREA	
				0.00071320	\$18.32	VTAE	001400	MID-STATE VTAE DISTRICT	
Parcel Total:					\$330.62				



State of Wisconsin / Department of Natural Resources

Tony Evers , Governor

Adam N Payne , Secretary

5/22/2023

Chapter 70.114 - Aids Payment Worksheet For Tax Year 2022(Payment Year 2023) - Payment Due January 31, 2023

130 of 7056

LEGAL DESCRIPTION: T16 R05-E S23 NESE				PARCEL NO: 026-00402-0000				CONTROL NO: 127100			
40	\$25,386.77	1.01182610	\$25,687.00								
				0	\$0.00	STAT	999999	STATE OF WISCONSIN			
				0.00514640	\$132.20	CNTY	01	ADAMS COUNTY			
				0.00218990	\$56.25	MUNI	01026	TOWN OF QUINCY			
				0.00482160	\$123.85	REG	010014	SCH D OF ADAMS FRIENDSHIP AREA			
				0.00071320	\$18.32	VTAE	001400	MID-STATE VTAE DISTRICT			
				Parcel Total:		\$330.62					

LEGAL DESCRIPTION: T16 R05-E S23 NWSE				PARCEL NO: 026-00403-0000				CONTROL NO: 127101			
40	\$25,386.77	1.01182610	\$25,687.00								
				0	\$0.00	STAT	999999	STATE OF WISCONSIN			
				0.00514640	\$132.20	CNTY	01	ADAMS COUNTY			
				0.00218990	\$56.25	MUNI	01026	TOWN OF QUINCY			
				0.00482160	\$123.85	REG	010014	SCH D OF ADAMS FRIENDSHIP AREA			
				0.00071320	\$18.32	VTAE	001400	MID-STATE VTAE DISTRICT			
				Parcel Total:		\$330.62					

LEGAL DESCRIPTION: T16 R05-E S15 Lot 1, CSM 2510				PARCEL NO: 026-00236-0010				CONTROL NO: 127104			
5.56	\$3,528.76	1.01182610	\$3,570.50								
				0	\$0.00	STAT	999999	STATE OF WISCONSIN			
				0.00514640	\$18.38	CNTY	01	ADAMS COUNTY			
				0.00218990	\$7.82	MUNI	01026	TOWN OF QUINCY			
				0.00482160	\$17.22	REG	010014	SCH D OF ADAMS FRIENDSHIP AREA			
				0.00071320	\$2.55	VTAE	001400	MID-STATE VTAE DISTRICT			
				Parcel Total:		\$45.97					



State of Wisconsin / Department of Natural Resources

Tony Evers , Governor

Adam N Payne , Secretary

5/22/2023

Chapter 70.114 - Aids Payment Worksheet For Tax Year 2022(Payment Year 2023) - Payment Due January 31, 2023

131 of 7056

LEGAL DESCRIPTION: T16 R05-E S15 Pt Lot 9, CSM 1377				PARCEL NO: 026-00237-0010				CONTROL NO: 127105	
5	\$3,173.35	1.01182610	\$3,210.88	0	\$0.00	STAT	999999	STATE OF WISCONSIN	
				0.00514640	\$16.52	CNTY	01	ADAMS COUNTY	
				0.00218990	\$7.03	MUNI	01026	TOWN OF QUINCY	
				0.00482160	\$15.48	REG	010014	SCH D OF ADAMS FRIENDSHIP AREA	
				0.00071320	\$2.29	VTAE	001400	MID-STATE VTAE DISTRICT	
Parcel Total:				\$41.32					

LEGAL DESCRIPTION: T16 R05-E S15 Lot 2, CSM 5568				PARCEL NO: 026-00224-0015				CONTROL NO: 127106	
35.28	\$22,391.13	1.01182610	\$22,655.93	0	\$0.00	STAT	999999	STATE OF WISCONSIN	
				0.00514640	\$116.60	CNTY	01	ADAMS COUNTY	
				0.00218990	\$49.61	MUNI	01026	TOWN OF QUINCY	
				0.00482160	\$109.24	REG	010014	SCH D OF ADAMS FRIENDSHIP AREA	
				0.00071320	\$16.16	VTAE	001400	MID-STATE VTAE DISTRICT	
Parcel Total:				\$291.61					

LEGAL DESCRIPTION: T16 R05-E S14 PT OF NWNW				PARCEL NO: 026-00212-0010				CONTROL NO: 132224	
20	\$12,693.38	1.01182610	\$12,843.49	0	\$0.00	STAT	999999	STATE OF WISCONSIN	
				0.00514640	\$66.10	CNTY	01	ADAMS COUNTY	
				0.00218990	\$28.13	MUNI	01026	TOWN OF QUINCY	
				0.00482160	\$61.93	REG	010014	SCH D OF ADAMS FRIENDSHIP AREA	
				0.00071320	\$9.16	VTAE	001400	MID-STATE VTAE DISTRICT	
Parcel Total:				\$165.32					



State of Wisconsin / Department of Natural Resources

Tony Evers , Governor

Adam N Payne , Secretary

5/22/2023

Chapter 70.114 - Aids Payment Worksheet For Tax Year 2022(Payment Year 2023) - Payment Due January 31, 2023

132 of 7056

LEGAL DESCRIPTION: T16 R05-E S27 PT OF NENE				PARCEL NO: 026-00423-0000				CONTROL NO: 132225	
38.9	\$24,688.63	1.01182610	\$24,980.60	0	\$0.00	STAT	999999	STATE OF WISCONSIN	
				0.00514640	\$128.56	CNTY	01	ADAMS COUNTY	
				0.00218990	\$54.70	MUNI	01026	TOWN OF QUINCY	
				0.00482160	\$120.45	REG	010014	SCH D OF ADAMS FRIENDSHIP AREA	
				0.00071320	\$17.82	VTAE	001400	MID-STATE VTAE DISTRICT	
Parcel Total:					\$321.53				

LEGAL DESCRIPTION: T16 R05-E S27 PT OF NWNE				PARCEL NO: 026-00425-0000				CONTROL NO: 132226	
38	\$24,117.43	1.01182610	\$24,402.65	0	\$0.00	STAT	999999	STATE OF WISCONSIN	
				0.00514640	\$125.59	CNTY	01	ADAMS COUNTY	
				0.00218990	\$53.44	MUNI	01026	TOWN OF QUINCY	
				0.00482160	\$117.66	REG	010014	SCH D OF ADAMS FRIENDSHIP AREA	
				0.00071320	\$17.40	VTAE	001400	MID-STATE VTAE DISTRICT	
Parcel Total:					\$314.09				

LEGAL DESCRIPTION: T16 R05-E S22 PT OF SWSE				PARCEL NO: 026-00387-0000				CONTROL NO: 132227	
40	\$25,386.77	1.01182610	\$25,687.00	0	\$0.00	STAT	999999	STATE OF WISCONSIN	
				0.00514640	\$132.20	CNTY	01	ADAMS COUNTY	
				0.00218990	\$56.25	MUNI	01026	TOWN OF QUINCY	
				0.00482160	\$123.85	REG	010014	SCH D OF ADAMS FRIENDSHIP AREA	
				0.00071320	\$18.32	VTAE	001400	MID-STATE VTAE DISTRICT	
Parcel Total:					\$330.62				



State of Wisconsin / Department of Natural Resources

Tony Evers , Governor

Adam N Payne , Secretary

5/22/2023

Chapter 70.114 - Aids Payment Worksheet For Tax Year 2022(Payment Year 2023) - Payment Due January 31, 2023

133 of 7056

File Number Total: \$13,730.78

FILE NO: NA 20145 *

DATE OF PURCHASE: 08/22/2016

GRANTOR: Craig J. & Roxanne L. Irey

LEGAL DESCRIPTION: T16 R05-E S13 Lot 1, CSM #5084

PARCEL NO: 026-00200-0015

CONTROL NO: 132733

20.05 \$197,433.52 1.01182610 \$199,768.39

0	\$0.00	STAT	999999	STATE OF WISCONSIN
0.00514640	\$1,028.09	CNTY	01	ADAMS COUNTY
0.00218990	\$437.46	MUNI	01026	TOWN OF QUINCY
0.00482160	\$963.19	REG	010014	SCH D OF ADAMS FRIENDSHIP AREA
0.00071320	\$142.47	VTAE	001400	MID-STATE VTAE DISTRICT

Parcel Total: \$2,571.21

File Number Total: \$2,571.21

Municipality Total: \$111,496.09



State of Wisconsin / Department of Natural Resources

Tony Evers , Governor

Adam N Payne , Secretary

5/22/2023

Chapter 70.114 - Aids Payment Worksheet For Tax Year 2022(Payment Year 2023) - Payment Due January 31, 2023

134 of 7056

DETAIL FOR CITY OF WISCONSIN DELLS, ADAMS COUNTY

Acres	Est. Adjust. Purch. Price	Level of Assessment	Adjusted Local Value	Net Gen. Tax Rate	Calc. Aid Pay Amount	----- Taxing Jurisdiction -----		
						Type	Code	Description
FILE NO: NA 551 B			DATE OF PURCHASE: 09/21/1994			GRANTOR: DELLS BOAT CO., INC.		
LEGAL DESCRIPTION: T14 R06-E S34 PT OF NWNW				PARCEL NO: 8-837 22-004/22-007		CONTROL NO: 74290		
9.48	\$9,661.27	0.98315054	\$9,498.48					
				0	\$0.00	STAT	999999	STATE OF WISCONSIN
				0.00547380	\$51.99	CNTY	01	ADAMS COUNTY
				0.00839130	\$79.70	MUNI	01291	CITY OF WISCONSIN DELLS
				0.00675940	\$64.20	REG	566678	SCH D OF WISCONSIN DELLS
				0.00072070	\$6.85	VTAE	000400	MADISON AREA VOCATIONAL TECH DIST
Parcel Total:					\$202.74			

LEGAL DESCRIPTION: T14 R06-E S34 PT OF SWNW				PARCEL NO: 8-836 22-007/23-003		CONTROL NO: 74291		
28.54	\$35,619.83	0.98315054	\$35,019.66					
				0	\$0.00	STAT	999999	STATE OF WISCONSIN
				0.00547380	\$191.69	CNTY	01	ADAMS COUNTY
				0.00839130	\$293.86	MUNI	01291	CITY OF WISCONSIN DELLS
				0.00675940	\$236.71	REG	566678	SCH D OF WISCONSIN DELLS
				0.00072070	\$25.24	VTAE	000400	MADISON AREA VOCATIONAL TECH DIST
Parcel Total:					\$747.50			



State of Wisconsin / Department of Natural Resources

Tony Evers , Governor

Adam N Payne , Secretary

5/22/2023

Chapter 70.114 - Aids Payment Worksheet For Tax Year 2022(Payment Year 2023) - Payment Due January 31, 2023

135 of 7056

LEGAL DESCRIPTION: T14 R06-E S33 SESE	PARCEL NO: 8-813 44-001	CONTROL NO: 74292
---------------------------------------	-------------------------	-------------------

40	\$56,015.85	0.98315054	\$55,072.01	
----	-------------	------------	-------------	--

0	\$0.00	STAT	999999	STATE OF WISCONSIN
0.00547380	\$301.45	CNTY	01	ADAMS COUNTY
0.00839130	\$462.12	MUNI	01291	CITY OF WISCONSIN DELLS
0.00675940	\$372.25	REG	566678	SCH D OF WISCONSIN DELLS
0.00072070	\$39.69	VTAE	000400	MADISON AREA VOCATIONAL TECH DIST

Parcel Total:	\$1,175.51
---------------	------------

LEGAL DESCRIPTION: T14 R06-E S33 NESE	PARCEL NO: 8-810 41-001	CONTROL NO: 74293
---------------------------------------	-------------------------	-------------------

40	\$56,015.85	0.98315054	\$55,072.01	
----	-------------	------------	-------------	--

0	\$0.00	STAT	999999	STATE OF WISCONSIN
0.00547380	\$301.45	CNTY	01	ADAMS COUNTY
0.00839130	\$462.12	MUNI	01291	CITY OF WISCONSIN DELLS
0.00675940	\$372.25	REG	566678	SCH D OF WISCONSIN DELLS
0.00072070	\$39.69	VTAE	000400	MADISON AREA VOCATIONAL TECH DIST

Parcel Total:	\$1,175.51
---------------	------------

LEGAL DESCRIPTION: T14 R06-E S33 GOV LOT 8	PARCEL NO: 8-812 43-001	CONTROL NO: 74294
--	-------------------------	-------------------

27.09	\$260,171.17	0.98315054	\$255,787.43	
-------	--------------	------------	--------------	--

0	\$0.00	STAT	999999	STATE OF WISCONSIN
0.00547380	\$1,400.13	CNTY	01	ADAMS COUNTY
0.00839130	\$2,146.38	MUNI	01291	CITY OF WISCONSIN DELLS
0.00675940	\$1,728.97	REG	566678	SCH D OF WISCONSIN DELLS
0.00072070	\$184.35	VTAE	000400	MADISON AREA VOCATIONAL TECH DIST

Parcel Total:	\$5,459.83
---------------	------------



State of Wisconsin / Department of Natural Resources

Tony Evers , Governor

Adam N Payne , Secretary

5/22/2023

**Chapter 70.114 - Aids Payment Worksheet For Tax Year 2022(Payment Year 2023) - Payment Due
January 31, 2023**

136 of 7056

LEGAL DESCRIPTION: T14 R06-E S33 GOV LOT 7	PARCEL NO: 8-811 42-001	CONTROL NO: 74295
--	-------------------------	-------------------

37.54	\$246,313.59	0.98315054	\$242,163.34	
-------	--------------	------------	--------------	--

0	\$0.00	STAT	999999	STATE OF WISCONSIN
0.00547380	\$1,325.55	CNTY	01	ADAMS COUNTY
0.00839130	\$2,032.06	MUNI	01291	CITY OF WISCONSIN DELLS
0.00675940	\$1,636.88	REG	566678	SCH D OF WISCONSIN DELLS
0.00072070	\$174.53	VTAE	000400	MADISON AREA VOCATIONAL TECH DIST

Parcel Total:	\$5,169.02
---------------	------------

LEGAL DESCRIPTION: T14 R06-E S33 GOV LOT 5	PARCEL NO: 8-806 11-001	CONTROL NO: 74296
--	-------------------------	-------------------

58.15	\$245,728.06	0.98315054	\$241,587.68	
-------	--------------	------------	--------------	--

0	\$0.00	STAT	999999	STATE OF WISCONSIN
0.00547380	\$1,322.40	CNTY	01	ADAMS COUNTY
0.00839130	\$2,027.23	MUNI	01291	CITY OF WISCONSIN DELLS
0.00675940	\$1,632.99	REG	566678	SCH D OF WISCONSIN DELLS
0.00072070	\$174.12	VTAE	000400	MADISON AREA VOCATIONAL TECH DIST

Parcel Total:	\$5,156.74
---------------	------------

LEGAL DESCRIPTION: T14 R06-E S28 PT GV LT 6	PARCEL NO: 8-782 13-011/13-009	CONTROL NO: 74299
---	--------------------------------	-------------------

1.59	\$43,719.69	0.98315054	\$42,983.03	
------	-------------	------------	-------------	--

0	\$0.00	STAT	999999	STATE OF WISCONSIN
0.00547380	\$235.28	CNTY	01	ADAMS COUNTY
0.00839130	\$360.68	MUNI	01291	CITY OF WISCONSIN DELLS
0.00675940	\$290.54	REG	566678	SCH D OF WISCONSIN DELLS
0.00072070	\$30.98	VTAE	000400	MADISON AREA VOCATIONAL TECH DIST

Parcel Total:	\$917.48
---------------	----------



State of Wisconsin / Department of Natural Resources

Tony Evers , Governor

Adam N Payne , Secretary

5/22/2023

Chapter 70.114 - Aids Payment Worksheet For Tax Year 2022(Payment Year 2023) - Payment Due January 31, 2023

137 of 7056

LEGAL DESCRIPTION: T14 R06-E S28 PT GV LT 7	PARCEL NO: 8-794 42-008/42-003	CONTROL NO: 74300
---	--------------------------------	-------------------

7.75 \$175,269.10 0.98315054 \$172,315.91

0 \$0.00 STAT 999999 STATE OF WISCONSIN

0.00547380 \$943.22 CNTY 01 ADAMS COUNTY

0.00839130 \$1,445.95 MUNI 01291 CITY OF WISCONSIN DELLS

0.00675940 \$1,164.75 REG 566678 SCH D OF WISCONSIN DELLS

0.00072070 \$124.19 VTAE 000400 MADISON AREA VOCATIONAL TECH DIST

Parcel Total: \$3,678.11

LEGAL DESCRIPTION: T14 R06-E S28 PT GV LT 8	PARCEL NO: 8-798 43-003	CONTROL NO: 74301
---	-------------------------	-------------------

17.03 \$194,786.82 0.98315054 \$191,504.77

0 \$0.00 STAT 999999 STATE OF WISCONSIN

0.00547380 \$1,048.26 CNTY 01 ADAMS COUNTY

0.00839130 \$1,606.97 MUNI 01291 CITY OF WISCONSIN DELLS

0.00675940 \$1,294.46 REG 566678 SCH D OF WISCONSIN DELLS

0.00072070 \$138.02 VTAE 000400 MADISON AREA VOCATIONAL TECH DIST

Parcel Total: \$4,087.71

LEGAL DESCRIPTION: T14 R06-E S28 PT OF SESE	PARCEL NO: 8-799 44-010	CONTROL NO: 74302
---	-------------------------	-------------------

0.26 \$8,782.97 0.98315054 \$8,634.98

0 \$0.00 STAT 999999 STATE OF WISCONSIN

0.00547380 \$47.27 CNTY 01 ADAMS COUNTY

0.00839130 \$72.46 MUNI 01291 CITY OF WISCONSIN DELLS

0.00675940 \$58.37 REG 566678 SCH D OF WISCONSIN DELLS

0.00072070 \$6.22 VTAE 000400 MADISON AREA VOCATIONAL TECH DIST

Parcel Total: \$184.32



State of Wisconsin / Department of Natural Resources

Tony Evers , Governor

Adam N Payne , Secretary

5/22/2023

Chapter 70.114 - Aids Payment Worksheet For Tax Year 2022(Payment Year 2023) - Payment Due January 31, 2023

138 of 7056

LEGAL DESCRIPTION: T14 R06-E S28 GOV LOT 5	PARCEL NO: 8-777 12-006/12-011	CONTROL NO: 108780
--	--------------------------------	--------------------

1.29	\$4,556.99	0.98315054	\$4,480.21	
------	------------	------------	------------	--

0	\$0.00	STAT	999999	STATE OF WISCONSIN
---	--------	------	--------	--------------------

0.00547380	\$24.52	CNTY	01	ADAMS COUNTY
------------	---------	------	----	--------------

0.00839130	\$37.59	MUNI	01291	CITY OF WISCONSIN DELLS
------------	---------	------	-------	-------------------------

0.00675940	\$30.28	REG	566678	SCH D OF WISCONSIN DELLS
------------	---------	-----	--------	--------------------------

0.00072070	\$3.23	VTAE	000400	MADISON AREA VOCATIONAL TECH DIST
------------	--------	------	--------	-----------------------------------

Parcel Total:	\$95.62
---------------	---------

File Number Total:	\$28,050.09
--------------------	-------------

FILE NO: NA 609 *	DATE OF PURCHASE: 05/15/1996	GRANTOR: MILDRED W KOLTHOFF
-------------------	------------------------------	-----------------------------

LEGAL DESCRIPTION: T14 R06-E S28 ROBINSONS SUB	PARCEL NO: 8-786-0000	CONTROL NO: 77036
--	-----------------------	-------------------

0.16	\$54,005.05	0.98315054	\$53,095.09	
------	-------------	------------	-------------	--

0	\$0.00	STAT	999999	STATE OF WISCONSIN
---	--------	------	--------	--------------------

0.00547380	\$290.63	CNTY	01	ADAMS COUNTY
------------	----------	------	----	--------------

0.00839130	\$445.54	MUNI	01291	CITY OF WISCONSIN DELLS
------------	----------	------	-------	-------------------------

0.00675940	\$358.89	REG	566678	SCH D OF WISCONSIN DELLS
------------	----------	-----	--------	--------------------------

0.00072070	\$38.27	VTAE	000400	MADISON AREA VOCATIONAL TECH DIST
------------	---------	------	--------	-----------------------------------

Parcel Total:	\$1,133.33
---------------	------------



State of Wisconsin / Department of Natural Resources

Tony Evers , Governor

Adam N Payne , Secretary

5/22/2023

Chapter 70.114 - Aids Payment Worksheet For Tax Year 2022(Payment Year 2023) - Payment Due January 31, 2023

139 of 7056

LEGAL DESCRIPTION: T14 R06-E S28 ROBINSONS SUB PARCEL NO: 8-786-0000 CONTROL NO: 77037

0.03 \$8,679.38 0.98315054 \$8,533.14

0 \$0.00 STAT 999999 STATE OF WISCONSIN

0.00547380 \$46.71 CNTY 01 ADAMS COUNTY

0.00839130 \$71.60 MUNI 01291 CITY OF WISCONSIN DELLS

0.00675940 \$57.68 REG 566678 SCH D OF WISCONSIN DELLS

0.00072070 \$6.15 VTAE 000400 MADISON AREA VOCATIONAL TECH DIST

Parcel Total: \$182.14

File Number Total: \$1,315.47

Municipality Total: \$29,365.56



State of Wisconsin / Department of Natural Resources

Tony Evers , Governor

Adam N Payne , Secretary

5/22/2023

Chapter 70.114 - Aids Payment Worksheet For Tax Year 2022(Payment Year 2023) - Payment Due January 31, 2023

140 of 7056

DETAIL FOR TOWN OF AGENDA, ASHLAND COUNTY

Acres	Est. Adjust. Purch. Price	Level of Assessment	Adjusted Local Value	Net Gen. Tax Rate	Calc. Aid Pay Amount	Taxing Jurisdiction Type	Code	Description
FILE NO: W 1344 *			DATE OF PURCHASE: 11/29/1999			GRANTOR: JOHN M WHITMER, JR.		
LEGAL DESCRIPTION: T41 R01-E S26 GOV LOT 1				PARCEL NO: 002-614-0200		CONTROL NO: 83398		
20.5	\$67,730.67	0.83870350	\$56,805.95					
				0	\$0.00	STAT	999999	STATE OF WISCONSIN
				0.00663910	\$377.14	CNTY	02	ASHLAND COUNTY
				0.004813	\$273.41	MUNI	02002	TOWN OF AGENDA
				0.00689580	\$391.72	REG	020840	SCH D OF BUTTERNUT
				0.00029530	\$16.78	VTAE	001700	NORTHWOOD TECHNICAL COLLEGE
Parcel Total:					\$1,059.05			

LEGAL DESCRIPTION: T41 R01-E S26 GOV LOT 2				PARCEL NO: 002-614-0300		CONTROL NO: 83399		
21.7	\$70,971.19	0.83870350	\$59,523.79					
				0	\$0.00	STAT	999999	STATE OF WISCONSIN
				0.00663910	\$395.18	CNTY	02	ASHLAND COUNTY
				0.004813	\$286.49	MUNI	02002	TOWN OF AGENDA
				0.00689580	\$410.47	REG	020840	SCH D OF BUTTERNUT
				0.00029530	\$17.58	VTAE	001700	NORTHWOOD TECHNICAL COLLEGE
Parcel Total:					\$1,109.72			



State of Wisconsin / Department of Natural Resources

Tony Evers , Governor

Adam N Payne , Secretary

5/22/2023

Chapter 70.114 - Aids Payment Worksheet For Tax Year 2022(Payment Year 2023) - Payment Due January 31, 2023

141 of 7056

LEGAL DESCRIPTION: T41 R01-E S35 GOV LOT 3				PARCEL NO: 002-715-0200		CONTROL NO: 83400		
38.6	\$96,801.16	0.83870350	\$81,187.47					
				0	\$0.00	STAT	999999	STATE OF WISCONSIN
				0.00663910	\$539.01	CNTY	02	ASHLAND COUNTY
				0.004813	\$390.76	MUNI	02002	TOWN OF AGENDA
				0.00689580	\$559.85	REG	020840	SCH D OF BUTTERNUT
				0.00029530	\$23.98	VTAE	001700	NORTHWOOD TECHNICAL COLLEGE
Parcel Total:					\$1,513.60			
File Number Total:					\$3,682.37			
Municipality Total:					\$3,682.37			



State of Wisconsin / Department of Natural Resources

Tony Evers , Governor

Adam N Payne , Secretary

5/22/2023

Chapter 70.114 - Aids Payment Worksheet For Tax Year 2022(Payment Year 2023) - Payment Due January 31, 2023

142 of 7056

DETAIL FOR TOWN OF GINGLES, ASHLAND COUNTY

Acres	Est. Adjust. Purch. Price	Level of Assessment	Adjusted Local Value	Net Gen. Tax Rate	Calc. Aid Pay Amount	Taxing Jurisdiction Type	Code	Description
FILE NO: FI 2838 *			DATE OF PURCHASE: 12/29/2005			GRANTOR: GARY TOWNE		
LEGAL DESCRIPTION: T47 R04-W S33 SESE				PARCEL NO: 008-540-0000		CONTROL NO: 93843		
40	\$63,685.97	0.83224865	\$53,002.56	0	\$0.00	STAT	999999	STATE OF WISCONSIN
				0.00687380	\$364.33	CNTY	02	ASHLAND COUNTY
				0.00321140	\$170.21	MUNI	02008	TOWN OF GINGLES
				0.00840110	\$445.28	REG	020170	SCH D OF ASHLAND
				0.000288	\$15.26	VTAE	001700	NORTHWOOD TECHNICAL COLLEGE
Parcel Total:					\$995.08			

LEGAL DESCRIPTION: T47 R04-W S33 PT OF NESE				PARCEL NO: 008-537-0200		CONTROL NO: 93844		
27	\$47,765.05	0.83224865	\$39,752.40	0	\$0.00	STAT	999999	STATE OF WISCONSIN
				0.00687380	\$273.25	CNTY	02	ASHLAND COUNTY
				0.00321140	\$127.66	MUNI	02008	TOWN OF GINGLES
				0.00840110	\$333.97	REG	020170	SCH D OF ASHLAND
				0.000288	\$11.45	VTAE	001700	NORTHWOOD TECHNICAL COLLEGE
Parcel Total:					\$746.33			

File Number Total:					\$1,741.41			
---------------------------	--	--	--	--	-------------------	--	--	--



State of Wisconsin / Department of Natural Resources

Tony Evers , Governor

Adam N Payne , Secretary

5/22/2023

Chapter 70.114 - Aids Payment Worksheet For Tax Year 2022(Payment Year 2023) - Payment Due January 31, 2023

143 of 7056

FILE NO: FI 2873 *				DATE OF PURCHASE: 07/02/2007				GRANTOR: JUDITH A NOE			
LEGAL DESCRIPTION: T47 R04-W S32 PT OF SWSE				PARCEL NO: 008-00524-0200				CONTROL NO: 97897			
12.83	\$56,196.04	0.83224865	\$46,769.08								
				0	\$0.00	STAT	999999	STATE OF WISCONSIN			
				0.00687380	\$321.48	CNTY	02	ASHLAND COUNTY			
				0.00321140	\$150.20	MUNI	02008	TOWN OF GINGLES			
				0.00840110	\$392.91	REG	020170	SCH D OF ASHLAND			
				0.000288	\$13.47	VTAE	001700	NORTHWOOD TECHNICAL COLLEGE			
Parcel Total:					\$878.06						

File Number Total:					\$878.06						
--------------------	--	--	--	--	----------	--	--	--	--	--	--

FILE NO: FM 10053 *				DATE OF PURCHASE: 09/25/2009				GRANTOR: Mariann Vyskocil, et al			
LEGAL DESCRIPTION: T47 R04-W S33 SWSE				PARCEL NO: 088-000539-000				CONTROL NO: 110140			
40	\$83,683.15	0.83224865	\$69,645.19								
				0	\$0.00	STAT	999999	STATE OF WISCONSIN			
				0.00687380	\$478.72	CNTY	02	ASHLAND COUNTY			
				0.00321140	\$223.66	MUNI	02008	TOWN OF GINGLES			
				0.00840110	\$585.10	REG	020170	SCH D OF ASHLAND			
				0.000288	\$20.06	VTAE	001700	NORTHWOOD TECHNICAL COLLEGE			
Parcel Total:					\$1,307.54						



State of Wisconsin / Department of Natural Resources

Tony Evers , Governor

Adam N Payne , Secretary

5/22/2023

Chapter 70.114 - Aids Payment Worksheet For Tax Year 2022(Payment Year 2023) - Payment Due January 31, 2023

144 of 7056

LEGAL DESCRIPTION: T47 R04-W S33 PT OF NWSE				PARCEL NO: 008-00538-0000				CONTROL NO: 110141			
6.4	\$13,389.30	0.83224865	\$11,143.23								
				0	\$0.00	STAT	999999	STATE OF WISCONSIN			
				0.00687380	\$76.60	CNTY	02	ASHLAND COUNTY			
				0.00321140	\$35.79	MUNI	02008	TOWN OF GINGLES			
				0.00840110	\$93.62	REG	020170	SCH D OF ASHLAND			
				0.000288	\$3.21	VTAE	001700	NORTHWOOD TECHNICAL COLLEGE			
Parcel Total:					\$209.22						

File Number Total:					\$1,516.76						
--------------------	--	--	--	--	------------	--	--	--	--	--	--

FILE NO: FM 10242 *				DATE OF PURCHASE: 08/08/2015				GRANTOR: Mariann Vyskocil, et al			
LEGAL DESCRIPTION: T47 R04-W S33 PT OF SESW				PARCEL NO: 008-00536-0000				CONTROL NO: 130322			
24.69	\$35,292.57	0.83224865	\$29,372.20								
				0	\$0.00	STAT	999999	STATE OF WISCONSIN			
				0.00687380	\$201.90	CNTY	02	ASHLAND COUNTY			
				0.00321140	\$94.33	MUNI	02008	TOWN OF GINGLES			
				0.00840110	\$246.76	REG	020170	SCH D OF ASHLAND			
				0.000288	\$8.46	VTAE	001700	NORTHWOOD TECHNICAL COLLEGE			
Parcel Total:					\$551.45						



State of Wisconsin / Department of Natural Resources

Tony Evers , Governor

Adam N Payne , Secretary

5/22/2023

Chapter 70.114 - Aids Payment Worksheet For Tax Year 2022(Payment Year 2023) - Payment Due January 31, 2023

145 of 7056

LEGAL DESCRIPTION: T47 R04-W S33 PT OF NESW	PARCEL NO: 008-00533-0000	CONTROL NO: 130323
---	---------------------------	--------------------

5	\$5,236.65	0.83224865	\$4,358.20
---	------------	------------	------------

0	\$0.00	STAT	999999	STATE OF WISCONSIN
0.00687380	\$29.96	CNTY	02	ASHLAND COUNTY
0.00321140	\$14.00	MUNI	02008	TOWN OF GINGLES
0.00840110	\$36.61	REG	020170	SCH D OF ASHLAND
0.000288	\$1.26	VTAE	001700	NORTHWOOD TECHNICAL COLLEGE

Parcel Total:	\$81.83
---------------	---------

LEGAL DESCRIPTION: T47 R04-W S33 PT OF NWSW	PARCEL NO: 008-00534-0100	CONTROL NO: 130324
---	---------------------------	--------------------

0.25	\$327.87	0.83224865	\$272.87
------	----------	------------	----------

0	\$0.00	STAT	999999	STATE OF WISCONSIN
0.00687380	\$1.88	CNTY	02	ASHLAND COUNTY
0.00321140	\$0.88	MUNI	02008	TOWN OF GINGLES
0.00840110	\$2.29	REG	020170	SCH D OF ASHLAND
0.000288	\$0.08	VTAE	001700	NORTHWOOD TECHNICAL COLLEGE

Parcel Total:	\$5.13
---------------	--------

File Number Total:	\$638.41
--------------------	----------



State of Wisconsin / Department of Natural Resources

Tony Evers , Governor

Adam N Payne , Secretary

5/22/2023

Chapter 70.114 - Aids Payment Worksheet For Tax Year 2022(Payment Year 2023) - Payment Due January 31, 2023

146 of 7056

FILE NO: WM 60117 *	DATE OF PURCHASE: 12/10/2010	GRANTOR: Plum Creek Timberlands, L.P.
LEGAL DESCRIPTION: T47 R04-W S26 SENW	PARCEL NO: 008-00425-0000	CONTROL NO: 113540
40	\$77,076.41	0.83224865 \$64,146.74
	0	\$0.00 STAT 999999 STATE OF WISCONSIN
	0.00687380	\$440.93 CNTY 02 ASHLAND COUNTY
	0.00321140	\$206.00 MUNI 02008 TOWN OF GINGLES
	0.00840110	\$538.91 REG 020170 SCH D OF ASHLAND
	0.000288	\$18.47 VTAE 001700 NORTHWOOD TECHNICAL COLLEGE
Parcel Total:		\$1,204.31

File Number Total:	\$1,204.31
--------------------	------------

FILE NO: WM 60234 *	DATE OF PURCHASE: 12/10/2010	GRANTOR: Plum Creek Timberlands
LEGAL DESCRIPTION: T47 R04-W S25 NENE	PARCEL NO: 008-00410-0000	CONTROL NO: 128614
39.36	\$70,441.98	0.83224865 \$58,625.24
	0	\$0.00 STAT 999999 STATE OF WISCONSIN
	0.00687380	\$402.98 CNTY 02 ASHLAND COUNTY
	0.00321140	\$188.27 MUNI 02008 TOWN OF GINGLES
	0.00840110	\$492.52 REG 020170 SCH D OF ASHLAND
	0.000288	\$16.88 VTAE 001700 NORTHWOOD TECHNICAL COLLEGE
Parcel Total:		\$1,100.65

File Number Total:	\$1,100.65
--------------------	------------



State of Wisconsin / Department of Natural Resources

Tony Evers , Governor

Adam N Payne , Secretary

5/22/2023

Chapter 70.114 - Aids Payment Worksheet For Tax Year 2022(Payment Year 2023) - Payment Due January 31, 2023

147 of 7056

FILE NO: WM 60235 *	DATE OF PURCHASE: 09/14/2012	GRANTOR: Plum Creek Timberlands, L.P.
LEGAL DESCRIPTION: T47 R04-W S35 NWSE	PARCEL NO: 008-0570-0000	CONTROL NO: 128615
40	\$61,069.52	0.83224865 \$50,825.02
	0	\$0.00 STAT 999999 STATE OF WISCONSIN
	0.00687380	\$349.36 CNTY 02 ASHLAND COUNTY
	0.00321140	\$163.22 MUNI 02008 TOWN OF GINGLES
	0.00840110	\$426.99 REG 020170 SCH D OF ASHLAND
	0.000288	\$14.64 VTAE 001700 NORTHWOOD TECHNICAL COLLEGE
Parcel Total:		\$954.21

LEGAL DESCRIPTION: T47 R04-W S35 NESE	PARCEL NO: 008-0569-0000	CONTROL NO: 128616
40	\$61,187.41	0.83224865 \$50,923.14
	0	\$0.00 STAT 999999 STATE OF WISCONSIN
	0.00687380	\$350.03 CNTY 02 ASHLAND COUNTY
	0.00321140	\$163.54 MUNI 02008 TOWN OF GINGLES
	0.00840110	\$427.81 REG 020170 SCH D OF ASHLAND
	0.000288	\$14.67 VTAE 001700 NORTHWOOD TECHNICAL COLLEGE
Parcel Total:		\$956.05

File Number Total:	\$1,910.26
--------------------	------------



State of Wisconsin / Department of Natural Resources

Tony Evers , Governor

Adam N Payne , Secretary

5/22/2023

Chapter 70.114 - Aids Payment Worksheet For Tax Year 2022(Payment Year 2023) - Payment Due January 31, 2023

148 of 7056

FILE NO: WM 60236 *				DATE OF PURCHASE: 11/12/2004				GRANTOR: PLUM CREEK			
LEGAL DESCRIPTION: T47 R04-W S35 NENE				PARCEL NO: 008-00557-0000				CONTROL NO: 128617			
40	\$61,129.31	0.83224865	\$50,874.79								
				0	\$0.00	STAT	999999	STATE OF WISCONSIN			
				0.00687380	\$349.70	CNTY	02	ASHLAND COUNTY			
				0.00321140	\$163.38	MUNI	02008	TOWN OF GINGLES			
				0.00840110	\$427.41	REG	020170	SCH D OF ASHLAND			
				0.000288	\$14.65	VTAE	001700	NORTHWOOD TECHNICAL COLLEGE			
Parcel Total:					\$955.14						

LEGAL DESCRIPTION: T47 R04-W S35 NWNE				PARCEL NO: 008-00558-000				CONTROL NO: 128618			
40	\$61,129.31	0.83224865	\$50,874.79								
				0	\$0.00	STAT	999999	STATE OF WISCONSIN			
				0.00687380	\$349.70	CNTY	02	ASHLAND COUNTY			
				0.00321140	\$163.38	MUNI	02008	TOWN OF GINGLES			
				0.00840110	\$427.41	REG	020170	SCH D OF ASHLAND			
				0.000288	\$14.65	VTAE	001700	NORTHWOOD TECHNICAL COLLEGE			
Parcel Total:					\$955.14						



State of Wisconsin / Department of Natural Resources

Tony Evers , Governor

Adam N Payne , Secretary

5/22/2023

Chapter 70.114 - Aids Payment Worksheet For Tax Year 2022(Payment Year 2023) - Payment Due January 31, 2023

149 of 7056

LEGAL DESCRIPTION: T47 R04-W S35 SENE				PARCEL NO: 008-00560-0000				CONTROL NO: 128619	
40	\$61,129.31	0.83224865	\$50,874.79	0	\$0.00	STAT	999999	STATE OF WISCONSIN	
				0.00687380	\$349.70	CNTY	02	ASHLAND COUNTY	
				0.00321140	\$163.38	MUNI	02008	TOWN OF GINGLES	
				0.00840110	\$427.41	REG	020170	SCH D OF ASHLAND	
				0.000288	\$14.65	VTAE	001700	NORTHWOOD TECHNICAL COLLEGE	
Parcel Total:				\$955.14					

LEGAL DESCRIPTION: T47 R04-W S35 SWNE				PARCEL NO: 008-00559-0000				CONTROL NO: 128622	
40	\$61,129.31	0.83224865	\$50,874.79	0	\$0.00	STAT	999999	STATE OF WISCONSIN	
				0.00687380	\$349.70	CNTY	02	ASHLAND COUNTY	
				0.00321140	\$163.38	MUNI	02008	TOWN OF GINGLES	
				0.00840110	\$427.41	REG	020170	SCH D OF ASHLAND	
				0.000288	\$14.65	VTAE	001700	NORTHWOOD TECHNICAL COLLEGE	
Parcel Total:				\$955.14					

File Number Total:				\$3,820.56					
--------------------	--	--	--	------------	--	--	--	--	--

Municipality Total:				\$12,810.42					
---------------------	--	--	--	-------------	--	--	--	--	--



State of Wisconsin / Department of Natural Resources

Tony Evers , Governor

Adam N Payne , Secretary

5/22/2023

Chapter 70.114 - Aids Payment Worksheet For Tax Year 2022(Payment Year 2023) - Payment Due January 31, 2023

150 of 7056

DETAIL FOR TOWN OF LA POINTE, ASHLAND COUNTY

Acres	Est. Adjust. Purch. Price	Level of Assessment	Adjusted Local Value	Net Gen. Tax Rate	Calc. Aid Pay Amount	Taxing Jurisdiction Type	Code	Description
FILE NO: P 1537 *			DATE OF PURCHASE: 06/29/1992			GRANTOR: HARRY HEACOX		
LEGAL DESCRIPTION: T50 R02-W S19 PT OF SWSW				PARCEL NO: 14-63-1000		CONTROL NO: 71765		
0.3	\$5,261.56	0.87324940	\$4,594.65	0	\$0.00	STAT	999999	STATE OF WISCONSIN
				0.00623430	\$28.64	CNTY	02	ASHLAND COUNTY
				0.00632110	\$29.04	MUNI	02014	TOWN OF LA POINTE
				0.01083680	\$49.79	REG	040315	SCH D OF BAYFIELD
				0.00028860	\$1.33	VTAE	001700	NORTHWOOD TECHNICAL COLLEGE
Parcel Total:					\$108.80			

LEGAL DESCRIPTION: T50 R02-W S19 PT OF SESW				PARCEL NO: 14-63-1100		CONTROL NO: 71766		
9.22	\$280,616.50	0.87324940	\$245,048.19	0	\$0.00	STAT	999999	STATE OF WISCONSIN
				0.00623430	\$1,527.71	CNTY	02	ASHLAND COUNTY
				0.00632110	\$1,548.98	MUNI	02014	TOWN OF LA POINTE
				0.01083680	\$2,655.53	REG	040315	SCH D OF BAYFIELD
				0.00028860	\$70.71	VTAE	001700	NORTHWOOD TECHNICAL COLLEGE
Parcel Total:					\$5,802.93			



State of Wisconsin / Department of Natural Resources

Tony Evers , Governor

Adam N Payne , Secretary

5/22/2023

Chapter 70.114 - Aids Payment Worksheet For Tax Year 2022(Payment Year 2023) - Payment Due January 31, 2023

151 of 7056

LEGAL DESCRIPTION: T50 R02-W S30 PT GV LT 1	PARCEL NO: 14-64-0200	CONTROL NO: 71767
---	-----------------------	-------------------

1	\$94,123.45	0.87324940	\$82,193.25	
---	-------------	------------	-------------	--

0	\$0.00	STAT	999999	STATE OF WISCONSIN
---	--------	------	--------	--------------------

0.00623430	\$512.42	CNTY	02	ASHLAND COUNTY
------------	----------	------	----	----------------

0.00632110	\$519.55	MUNI	02014	TOWN OF LA POINTE
------------	----------	------	-------	-------------------

0.01083680	\$890.71	REG	040315	SCH D OF BAYFIELD
------------	----------	-----	--------	-------------------

0.00028860	\$23.72	VTAE	001700	NORTHWOOD TECHNICAL COLLEGE
------------	---------	------	--------	-----------------------------

Parcel Total:	\$1,946.40
---------------	------------

File Number Total:	\$7,858.13
--------------------	------------

FILE NO: P 1593 *	DATE OF PURCHASE: 02/26/1994	GRANTOR: CRES BACA
-------------------	------------------------------	--------------------

LEGAL DESCRIPTION: T50 R03-W S23 PT OF SENE	PARCEL NO: 14-148-0700-00046	CONTROL NO: 72237
---	------------------------------	-------------------

4.97	\$11,543.65	0.87324940	\$10,080.48	
------	-------------	------------	-------------	--

0	\$0.00	STAT	999999	STATE OF WISCONSIN
---	--------	------	--------	--------------------

0.00623430	\$62.84	CNTY	02	ASHLAND COUNTY
------------	---------	------	----	----------------

0.00632110	\$63.72	MUNI	02014	TOWN OF LA POINTE
------------	---------	------	-------	-------------------

0.01083680	\$109.24	REG	040315	SCH D OF BAYFIELD
------------	----------	-----	--------	-------------------

0.00028860	\$2.91	VTAE	001700	NORTHWOOD TECHNICAL COLLEGE
------------	--------	------	--------	-----------------------------

Parcel Total:	\$238.71
---------------	----------

File Number Total:	\$238.71
--------------------	----------



State of Wisconsin / Department of Natural Resources

Tony Evers , Governor

Adam N Payne , Secretary

5/22/2023

Chapter 70.114 - Aids Payment Worksheet For Tax Year 2022(Payment Year 2023) - Payment Due January 31, 2023

152 of 7056

FILE NO: P 1659 *				DATE OF PURCHASE: 01/05/1996				GRANTOR: RONALD NELSON			
LEGAL DESCRIPTION: T50 R03-W S23 S1/2 OF SWSW				PARCEL NO: 14-151-0300				CONTROL NO: 76265			
20	\$60,640.62	0.87324940	\$52,954.39								
				0	\$0.00	STAT	999999	STATE OF WISCONSIN			
				0.00623430	\$330.13	CNTY	02	ASHLAND COUNTY			
				0.00632110	\$334.73	MUNI	02014	TOWN OF LA POINTE			
				0.01083680	\$573.85	REG	040315	SCH D OF BAYFIELD			
				0.00028860	\$15.28	VTAE	001700	NORTHWOOD TECHNICAL COLLEGE			
Parcel Total:					\$1,253.99						

File Number Total:					\$1,253.99						
--------------------	--	--	--	--	------------	--	--	--	--	--	--

FILE NO: P 1895 *				DATE OF PURCHASE: 12/18/2006				GRANTOR: JAMES A RYDER			
LEGAL DESCRIPTION: T50 R03-W S23 PT OF SENE				PARCEL NO: 014-00148-0600				CONTROL NO: 96881			
4.97	\$22,243.45	0.87324940	\$19,424.08								
				0	\$0.00	STAT	999999	STATE OF WISCONSIN			
				0.00623430	\$121.10	CNTY	02	ASHLAND COUNTY			
				0.00632110	\$122.78	MUNI	02014	TOWN OF LA POINTE			
				0.01083680	\$210.49	REG	040315	SCH D OF BAYFIELD			
				0.00028860	\$5.61	VTAE	001700	NORTHWOOD TECHNICAL COLLEGE			
Parcel Total:					\$459.98						



State of Wisconsin / Department of Natural Resources

Tony Evers , Governor

Adam N Payne , Secretary

5/22/2023

Chapter 70.114 - Aids Payment Worksheet For Tax Year 2022(Payment Year 2023) - Payment Due January 31, 2023

153 of 7056

LEGAL DESCRIPTION: T50 R03-W S23 PT OF SENE	PARCEL NO: 014-00148-0100	CONTROL NO: 96882
---	---------------------------	-------------------

4.97	\$22,243.45	0.87324940	\$19,424.08
------	-------------	------------	-------------

0	\$0.00	STAT	999999	STATE OF WISCONSIN
---	--------	------	--------	--------------------

0.00623430	\$121.10	CNTY	02	ASHLAND COUNTY
------------	----------	------	----	----------------

0.00632110	\$122.78	MUNI	02014	TOWN OF LA POINTE
------------	----------	------	-------	-------------------

0.01083680	\$210.49	REG	040315	SCH D OF BAYFIELD
------------	----------	-----	--------	-------------------

0.00028860	\$5.61	VTAE	001700	NORTHWOOD TECHNICAL COLLEGE
------------	--------	------	--------	-----------------------------

Parcel Total:	\$459.98
---------------	----------

File Number Total:	\$919.96
--------------------	----------

FILE NO: P 1896 *	DATE OF PURCHASE: 12/22/2006	GRANTOR: BEASLEY SHARPE
-------------------	------------------------------	-------------------------

LEGAL DESCRIPTION: T50 R03-W S23 PT OF SENE	PARCEL NO: 014-00148-0800	CONTROL NO: 96898
---	---------------------------	-------------------

4.97	\$22,243.45	0.87324940	\$19,424.08
------	-------------	------------	-------------

0	\$0.00	STAT	999999	STATE OF WISCONSIN
---	--------	------	--------	--------------------

0.00623430	\$121.10	CNTY	02	ASHLAND COUNTY
------------	----------	------	----	----------------

0.00632110	\$122.78	MUNI	02014	TOWN OF LA POINTE
------------	----------	------	-------	-------------------

0.01083680	\$210.49	REG	040315	SCH D OF BAYFIELD
------------	----------	-----	--------	-------------------

0.00028860	\$5.61	VTAE	001700	NORTHWOOD TECHNICAL COLLEGE
------------	--------	------	--------	-----------------------------

Parcel Total:	\$459.98
---------------	----------

File Number Total:	\$459.98
--------------------	----------



State of Wisconsin / Department of Natural Resources

Tony Evers , Governor

Adam N Payne , Secretary

5/22/2023

Chapter 70.114 - Aids Payment Worksheet For Tax Year 2022(Payment Year 2023) - Payment Due January 31, 2023

154 of 7056

FILE NO: PR 40069 *				DATE OF PURCHASE: 03/24/2010				GRANTOR: Michael Mattingly			
LEGAL DESCRIPTION: T50 R03-W S24 SWSW				PARCEL NO: 014-00155-0200				CONTROL NO: 111580			
40	\$195,262.70	0.87324940	\$170,513.04								
				0	\$0.00	STAT	999999	STATE OF WISCONSIN			
				0.00623430	\$1,063.03	CNTY	02	ASHLAND COUNTY			
				0.00632110	\$1,077.84	MUNI	02014	TOWN OF LA POINTE			
				0.01083680	\$1,847.81	REG	040315	SCH D OF BAYFIELD			
				0.00028860	\$49.20	VTAE	001700	NORTHWOOD TECHNICAL COLLEGE			
				Parcel Total:		\$4,037.88					

				File Number Total:		\$4,037.88					
--	--	--	--	--------------------	--	------------	--	--	--	--	--

FILE NO: PR 40176 *				DATE OF PURCHASE: 06/13/2014				GRANTOR: M.I.F. Unlimited, LP			
LEGAL DESCRIPTION: T50 R03-W S14 PT OF SWSW				PARCEL NO: Pt. 014-00094-0000				CONTROL NO: 127450			
14.88	\$39,645.01	0.87324940	\$34,619.98								
				0	\$0.00	STAT	999999	STATE OF WISCONSIN			
				0.00623430	\$215.83	CNTY	02	ASHLAND COUNTY			
				0.00632110	\$218.84	MUNI	02014	TOWN OF LA POINTE			
				0.01083680	\$375.17	REG	040315	SCH D OF BAYFIELD			
				0.00028860	\$9.99	VTAE	001700	NORTHWOOD TECHNICAL COLLEGE			
				0.00004390	\$1.52	SEWR	027030	MADELINE SANITARY DISTRICT			
				Parcel Total:		\$821.35					



State of Wisconsin / Department of Natural Resources

Tony Evers , Governor

Adam N Payne , Secretary

5/22/2023

Chapter 70.114 - Aids Payment Worksheet For Tax Year 2022(Payment Year 2023) - Payment Due January 31, 2023

155 of 7056

LEGAL DESCRIPTION: T50 R03-W S14 PT OF NESW	PARCEL NO: Pt. 014-00092-0000	CONTROL NO: 127451
---	-------------------------------	--------------------

11.99	\$29,219.98	0.87324940	\$25,516.33
-------	-------------	------------	-------------

0	\$0.00	STAT	999999	STATE OF WISCONSIN
0.00623430	\$159.08	CNTY	02	ASHLAND COUNTY
0.00632110	\$161.29	MUNI	02014	TOWN OF LA POINTE
0.01083680	\$276.51	REG	040315	SCH D OF BAYFIELD
0.00028860	\$7.36	VTAE	001700	NORTHWOOD TECHNICAL COLLEGE
0.00004390	\$1.12	SEWR	027030	MADELINE SANITARY DISTRICT

Parcel Total:	\$605.36
---------------	----------

File Number Total:	\$1,426.71
--------------------	------------

FILE NO: PR 40180 *	DATE OF PURCHASE: 07/08/2014	GRANTOR: Ashland County
---------------------	------------------------------	-------------------------

LEGAL DESCRIPTION: T50 R03-W S14 Lot 1, CSM #634	PARCEL NO: 014-00097-0200	CONTROL NO: 128653
--	---------------------------	--------------------

15.43	\$8,087.74	0.87324940	\$7,062.61
-------	------------	------------	------------

0	\$0.00	STAT	999999	STATE OF WISCONSIN
0.00623430	\$44.03	CNTY	02	ASHLAND COUNTY
0.00632110	\$44.64	MUNI	02014	TOWN OF LA POINTE
0.01083680	\$76.54	REG	040315	SCH D OF BAYFIELD
0.00028860	\$2.04	VTAE	001700	NORTHWOOD TECHNICAL COLLEGE
0.00004390	\$0.31	SEWR	027030	MADELINE SANITARY DISTRICT

Parcel Total:	\$167.56
---------------	----------

File Number Total:	\$167.56
--------------------	----------

Municipality Total:	\$16,362.92
---------------------	-------------



State of Wisconsin / Department of Natural Resources

Tony Evers , Governor

Adam N Payne , Secretary

5/22/2023

Chapter 70.114 - Aids Payment Worksheet For Tax Year 2022(Payment Year 2023) - Payment Due January 31, 2023

156 of 7056

DETAIL FOR TOWN OF MORSE, ASHLAND COUNTY

Acres	Est. Adjust. Purch. Price	Level of Assessment	Adjusted Local Value	Net Gen. Tax Rate	Calc. Aid Pay Amount	Taxing Jurisdiction Type	Code	Description
FILE NO: FI 2582 *			DATE OF PURCHASE: 12/22/1997			GRANTOR: EDWARD WARD		
LEGAL DESCRIPTION: T44 R02-W S05 MAIER'S PARK ADDITION				PARCEL NO: 244020532		CONTROL NO: 80105		
0.17	\$1,556.66	0.85746205	\$1,334.77					
				0	\$0.00	STAT	999999	STATE OF WISCONSIN
				0.00653370	\$8.72	CNTY	02	ASHLAND COUNTY
				0.00213840	\$2.85	MUNI	02018	TOWN OF MORSE
				0.00681620	\$9.10	REG	023427	SCH D OF MELLEEN
				0.00029050	\$0.39	VTAE	001700	NORTHWOOD TECHNICAL COLLEGE
Parcel Total:					\$21.06			

LEGAL DESCRIPTION: T44 R02-W S05 MAIER'S PARK ADDITION				PARCEL NO: 244020532		CONTROL NO: 80106		
0.17	\$1,556.66	0.85746205	\$1,334.77					
				0	\$0.00	STAT	999999	STATE OF WISCONSIN
				0.00653370	\$8.72	CNTY	02	ASHLAND COUNTY
				0.00213840	\$2.85	MUNI	02018	TOWN OF MORSE
				0.00681620	\$9.10	REG	023427	SCH D OF MELLEEN
				0.00029050	\$0.39	VTAE	001700	NORTHWOOD TECHNICAL COLLEGE
Parcel Total:					\$21.06			



State of Wisconsin / Department of Natural Resources

Tony Evers , Governor

Adam N Payne , Secretary

5/22/2023

Chapter 70.114 - Aids Payment Worksheet For Tax Year 2022(Payment Year 2023) - Payment Due January 31, 2023

157 of 7056

LEGAL DESCRIPTION: T44 R02-W S05 MAIER'S PARK ADDITION				PARCEL NO: 244020532				CONTROL NO: 80107	
0.17	\$1,556.66	0.85746205	\$1,334.77						
				0	\$0.00	STAT	999999	STATE OF WISCONSIN	
				0.00653370	\$8.72	CNTY	02	ASHLAND COUNTY	
				0.00213840	\$2.85	MUNI	02018	TOWN OF MORSE	
				0.00681620	\$9.10	REG	023427	SCH D OF MELLEEN	
				0.00029050	\$0.39	VTAE	001700	NORTHWOOD TECHNICAL COLLEGE	
Parcel Total:					\$21.06				

LEGAL DESCRIPTION: T44 R02-W S05 MAIER'S PARK ADDITION				PARCEL NO: 244020532				CONTROL NO: 80108	
0.17	\$1,556.66	0.85746205	\$1,334.77						
				0	\$0.00	STAT	999999	STATE OF WISCONSIN	
				0.00653370	\$8.72	CNTY	02	ASHLAND COUNTY	
				0.00213840	\$2.85	MUNI	02018	TOWN OF MORSE	
				0.00681620	\$9.10	REG	023427	SCH D OF MELLEEN	
				0.00029050	\$0.39	VTAE	001700	NORTHWOOD TECHNICAL COLLEGE	
Parcel Total:					\$21.06				

LEGAL DESCRIPTION: T44 R02-W S05 MAIER'S PARK ADDITION				PARCEL NO: 244020532				CONTROL NO: 80109	
0.17	\$1,556.66	0.85746205	\$1,334.77						
				0	\$0.00	STAT	999999	STATE OF WISCONSIN	
				0.00653370	\$8.72	CNTY	02	ASHLAND COUNTY	
				0.00213840	\$2.85	MUNI	02018	TOWN OF MORSE	
				0.00681620	\$9.10	REG	023427	SCH D OF MELLEEN	
				0.00029050	\$0.39	VTAE	001700	NORTHWOOD TECHNICAL COLLEGE	
Parcel Total:					\$21.06				



State of Wisconsin / Department of Natural Resources

Tony Evers , Governor

Adam N Payne , Secretary

5/22/2023

Chapter 70.114 - Aids Payment Worksheet For Tax Year 2022(Payment Year 2023) - Payment Due January 31, 2023

158 of 7056

LEGAL DESCRIPTION: T44 R02-W S05 MAIER'S PARK ADDITION				PARCEL NO: 244020532				CONTROL NO: 80110	
0.17	\$1,556.66	0.85746205	\$1,334.77						
				0	\$0.00	STAT	999999	STATE OF WISCONSIN	
				0.00653370	\$8.72	CNTY	02	ASHLAND COUNTY	
				0.00213840	\$2.85	MUNI	02018	TOWN OF MORSE	
				0.00681620	\$9.10	REG	023427	SCH D OF MELLEEN	
				0.00029050	\$0.39	VTAE	001700	NORTHWOOD TECHNICAL COLLEGE	
Parcel Total:					\$21.06				

LEGAL DESCRIPTION: T44 R02-W S05 MAIER'S PARK ADDITION				PARCEL NO: 244020532				CONTROL NO: 80111	
0.17	\$1,556.66	0.85746205	\$1,334.77						
				0	\$0.00	STAT	999999	STATE OF WISCONSIN	
				0.00653370	\$8.72	CNTY	02	ASHLAND COUNTY	
				0.00213840	\$2.85	MUNI	02018	TOWN OF MORSE	
				0.00681620	\$9.10	REG	023427	SCH D OF MELLEEN	
				0.00029050	\$0.39	VTAE	001700	NORTHWOOD TECHNICAL COLLEGE	
Parcel Total:					\$21.06				

LEGAL DESCRIPTION: T44 R02-W S05 MAIER'S PARK ADDITION				PARCEL NO: 244020532				CONTROL NO: 80112	
0.17	\$1,556.66	0.85746205	\$1,334.77						
				0	\$0.00	STAT	999999	STATE OF WISCONSIN	
				0.00653370	\$8.72	CNTY	02	ASHLAND COUNTY	
				0.00213840	\$2.85	MUNI	02018	TOWN OF MORSE	
				0.00681620	\$9.10	REG	023427	SCH D OF MELLEEN	
				0.00029050	\$0.39	VTAE	001700	NORTHWOOD TECHNICAL COLLEGE	
Parcel Total:					\$21.06				



State of Wisconsin / Department of Natural Resources

Tony Evers , Governor

Adam N Payne , Secretary

5/22/2023

Chapter 70.114 - Aids Payment Worksheet For Tax Year 2022(Payment Year 2023) - Payment Due January 31, 2023

159 of 7056

LEGAL DESCRIPTION: T44 R02-W S05 MAIER'S PARK ADDITION				PARCEL NO: 244020532				CONTROL NO: 80114	
0.42	\$2,394.86	0.85746205	\$2,053.50						
				0	\$0.00	STAT	999999	STATE OF WISCONSIN	
				0.00653370	\$13.42	CNTY	02	ASHLAND COUNTY	
				0.00213840	\$4.39	MUNI	02018	TOWN OF MORSE	
				0.00681620	\$14.00	REG	023427	SCH D OF MELLEEN	
				0.00029050	\$0.60	VTAE	001700	NORTHWOOD TECHNICAL COLLEGE	
Parcel Total:					\$32.41				

LEGAL DESCRIPTION: T44 R02-W S05 MAIER'S PARK ADDITION				PARCEL NO: 244020532				CONTROL NO: 80115	
0.42	\$2,634.34	0.85746205	\$2,258.85						
				0	\$0.00	STAT	999999	STATE OF WISCONSIN	
				0.00653370	\$14.76	CNTY	02	ASHLAND COUNTY	
				0.00213840	\$4.83	MUNI	02018	TOWN OF MORSE	
				0.00681620	\$15.40	REG	023427	SCH D OF MELLEEN	
				0.00029050	\$0.66	VTAE	001700	NORTHWOOD TECHNICAL COLLEGE	
Parcel Total:					\$35.65				

LEGAL DESCRIPTION: T44 R02-W S05 MAIER'S PARK ADDITION				PARCEL NO: 244020532				CONTROL NO: 80116	
1.53	\$5,508.17	0.85746205	\$4,723.04						
				0	\$0.00	STAT	999999	STATE OF WISCONSIN	
				0.00653370	\$30.86	CNTY	02	ASHLAND COUNTY	
				0.00213840	\$10.10	MUNI	02018	TOWN OF MORSE	
				0.00681620	\$32.19	REG	023427	SCH D OF MELLEEN	
				0.00029050	\$1.37	VTAE	001700	NORTHWOOD TECHNICAL COLLEGE	
Parcel Total:					\$74.52				



State of Wisconsin / Department of Natural Resources

Tony Evers , Governor

Adam N Payne , Secretary

5/22/2023

Chapter 70.114 - Aids Payment Worksheet For Tax Year 2022(Payment Year 2023) - Payment Due January 31, 2023

160 of 7056

LEGAL DESCRIPTION: T44 R02-W S05 PT OF NESW	PARCEL NO: 24020531	CONTROL NO: 80117
---	---------------------	-------------------

2.5	\$6,043.14	0.85746205	\$5,181.76
-----	------------	------------	------------

0	\$0.00	STAT	999999	STATE OF WISCONSIN
0.00653370	\$33.86	CNTY	02	ASHLAND COUNTY
0.00213840	\$11.08	MUNI	02018	TOWN OF MORSE
0.00681620	\$35.32	REG	023427	SCH D OF MELLEEN
0.00029050	\$1.51	VTAE	001700	NORTHWOOD TECHNICAL COLLEGE

Parcel Total:	\$81.77
---------------	---------

File Number Total:	\$392.83
--------------------	----------

FILE NO: NF 819 A	DATE OF PURCHASE: 01/17/2005	GRANTOR: PLUM CREEK LAND COMPANY
-------------------	------------------------------	----------------------------------

LEGAL DESCRIPTION: T45 R02-W S04 PT OF NWNE	PARCEL NO: 018-00888-0000	CONTROL NO: 93745
---	---------------------------	-------------------

37.97	\$48,837.39	0.85746205	\$41,876.21
-------	-------------	------------	-------------

0	\$0.00	STAT	999999	STATE OF WISCONSIN
0.00653370	\$273.61	CNTY	02	ASHLAND COUNTY
0.00213840	\$89.55	MUNI	02018	TOWN OF MORSE
0.00681620	\$285.44	REG	023427	SCH D OF MELLEEN
0.00029050	\$12.17	VTAE	001700	NORTHWOOD TECHNICAL COLLEGE

Parcel Total:	\$660.77
---------------	----------



State of Wisconsin / Department of Natural Resources

Tony Evers , Governor

Adam N Payne , Secretary

5/22/2023

Chapter 70.114 - Aids Payment Worksheet For Tax Year 2022(Payment Year 2023) - Payment Due January 31, 2023

161 of 7056

LEGAL DESCRIPTION: T45 R02-W S04 PT OF NENW				PARCEL NO: 018-00891-0000				CONTROL NO: 93746	
37.59	\$48,348.64	0.85746205	\$41,457.12	0	\$0.00	STAT	999999	STATE OF WISCONSIN	
				0.00653370	\$270.87	CNTY	02	ASHLAND COUNTY	
				0.00213840	\$88.65	MUNI	02018	TOWN OF MORSE	
				0.00681620	\$282.58	REG	023427	SCH D OF MELLEEN	
				0.00029050	\$12.05	VTAE	001700	NORTHWOOD TECHNICAL COLLEGE	
Parcel Total:				\$654.15					

LEGAL DESCRIPTION: T45 R02-W S04 PT OF NWNW				PARCEL NO: 018-00892-0000				CONTROL NO: 93747	
37.21	\$47,859.88	0.85746205	\$41,038.03	0	\$0.00	STAT	999999	STATE OF WISCONSIN	
				0.00653370	\$268.13	CNTY	02	ASHLAND COUNTY	
				0.00213840	\$87.76	MUNI	02018	TOWN OF MORSE	
				0.00681620	\$279.72	REG	023427	SCH D OF MELLEEN	
				0.00029050	\$11.92	VTAE	001700	NORTHWOOD TECHNICAL COLLEGE	
Parcel Total:				\$647.53					

LEGAL DESCRIPTION: T45 R02-W S04 SWNW				PARCEL NO: 018-00893-0000				CONTROL NO: 93748	
40	\$51,448.41	0.85746205	\$44,115.06	0	\$0.00	STAT	999999	STATE OF WISCONSIN	
				0.00653370	\$288.23	CNTY	02	ASHLAND COUNTY	
				0.00213840	\$94.34	MUNI	02018	TOWN OF MORSE	
				0.00681620	\$300.70	REG	023427	SCH D OF MELLEEN	
				0.00029050	\$12.82	VTAE	001700	NORTHWOOD TECHNICAL COLLEGE	
Parcel Total:				\$696.09					



State of Wisconsin / Department of Natural Resources

Tony Evers , Governor

Adam N Payne , Secretary

5/22/2023

Chapter 70.114 - Aids Payment Worksheet For Tax Year 2022(Payment Year 2023) - Payment Due January 31, 2023

162 of 7056

LEGAL DESCRIPTION: T45 R02-W S04 SENW				PARCEL NO: 018-00894-0000				CONTROL NO: 93749			
40	\$51,448.41	0.85746205	\$44,115.06	0	\$0.00	STAT	999999	STATE OF WISCONSIN			
				0.00653370	\$288.23	CNTY	02	ASHLAND COUNTY			
				0.00213840	\$94.34	MUNI	02018	TOWN OF MORSE			
				0.00681620	\$300.70	REG	023427	SCH D OF MELLEEN			
				0.00029050	\$12.82	VTAE	001700	NORTHWOOD TECHNICAL COLLEGE			
Parcel Total:					\$696.09						

LEGAL DESCRIPTION: T45 R02-W S04 NESW				PARCEL NO: 018-00895-0000				CONTROL NO: 93750			
40	\$51,448.41	0.85746205	\$44,115.06	0	\$0.00	STAT	999999	STATE OF WISCONSIN			
				0.00653370	\$288.23	CNTY	02	ASHLAND COUNTY			
				0.00213840	\$94.34	MUNI	02018	TOWN OF MORSE			
				0.00681620	\$300.70	REG	023427	SCH D OF MELLEEN			
				0.00029050	\$12.82	VTAE	001700	NORTHWOOD TECHNICAL COLLEGE			
Parcel Total:					\$696.09						

LEGAL DESCRIPTION: T45 R02-W S04 NWSW				PARCEL NO: 018-00896-0000				CONTROL NO: 93751			
40	\$51,448.41	0.85746205	\$44,115.06	0	\$0.00	STAT	999999	STATE OF WISCONSIN			
				0.00653370	\$288.23	CNTY	02	ASHLAND COUNTY			
				0.00213840	\$94.34	MUNI	02018	TOWN OF MORSE			
				0.00681620	\$300.70	REG	023427	SCH D OF MELLEEN			
				0.00029050	\$12.82	VTAE	001700	NORTHWOOD TECHNICAL COLLEGE			
Parcel Total:					\$696.09						



State of Wisconsin / Department of Natural Resources

Tony Evers , Governor

Adam N Payne , Secretary

5/22/2023

Chapter 70.114 - Aids Payment Worksheet For Tax Year 2022(Payment Year 2023) - Payment Due January 31, 2023

163 of 7056

LEGAL DESCRIPTION: T45 R02-W S04 SWSW	PARCEL NO: 018-00897-0000	CONTROL NO: 93752
---------------------------------------	---------------------------	-------------------

40 \$51,448.41 0.85746205 \$44,115.06

0	\$0.00	STAT	999999	STATE OF WISCONSIN
0.00653370	\$288.23	CNTY	02	ASHLAND COUNTY
0.00213840	\$94.34	MUNI	02018	TOWN OF MORSE
0.00681620	\$300.70	REG	023427	SCH D OF MELLEEN
0.00029050	\$12.82	VTAE	001700	NORTHWOOD TECHNICAL COLLEGE

Parcel Total: \$696.09

LEGAL DESCRIPTION: T45 R02-W S04 SWSE	PARCEL NO: 018-00901-0000	CONTROL NO: 93753
---------------------------------------	---------------------------	-------------------

40 \$51,448.41 0.85746205 \$44,115.06

0	\$0.00	STAT	999999	STATE OF WISCONSIN
0.00653370	\$288.23	CNTY	02	ASHLAND COUNTY
0.00213840	\$94.34	MUNI	02018	TOWN OF MORSE
0.00681620	\$300.70	REG	023427	SCH D OF MELLEEN
0.00029050	\$12.82	VTAE	001700	NORTHWOOD TECHNICAL COLLEGE

Parcel Total: \$696.09

LEGAL DESCRIPTION: T45 R02-W S05 PT OF NENE	PARCEL NO: 018-00903-0000	CONTROL NO: 93754
---	---------------------------	-------------------

36.9 \$47,461.15 0.85746205 \$40,696.14

0	\$0.00	STAT	999999	STATE OF WISCONSIN
0.00653370	\$265.90	CNTY	02	ASHLAND COUNTY
0.00213840	\$87.02	MUNI	02018	TOWN OF MORSE
0.00681620	\$277.39	REG	023427	SCH D OF MELLEEN
0.00029050	\$11.82	VTAE	001700	NORTHWOOD TECHNICAL COLLEGE

Parcel Total: \$642.13



State of Wisconsin / Department of Natural Resources

Tony Evers , Governor

Adam N Payne , Secretary

5/22/2023

Chapter 70.114 - Aids Payment Worksheet For Tax Year 2022(Payment Year 2023) - Payment Due January 31, 2023

164 of 7056

LEGAL DESCRIPTION: T45 R02-W S05 SENE	PARCEL NO: 018-00906-0000	CONTROL NO: 93755
---------------------------------------	---------------------------	-------------------

40 \$51,448.41 0.85746205 \$44,115.06

0 \$0.00 STAT 999999 STATE OF WISCONSIN

0.00653370 \$288.23 CNTY 02 ASHLAND COUNTY

0.00213840 \$94.34 MUNI 02018 TOWN OF MORSE

0.00681620 \$300.70 REG 023427 SCH D OF MELLEEN

0.00029050 \$12.82 VTAE 001700 NORTHWOOD TECHNICAL COLLEGE

Parcel Total: \$696.09

LEGAL DESCRIPTION: T45 R02-W S05 SWNW	PARCEL NO: 018-00909-0000	CONTROL NO: 93756
---------------------------------------	---------------------------	-------------------

40 \$51,448.41 0.85746205 \$44,115.06

0 \$0.00 STAT 999999 STATE OF WISCONSIN

0.00653370 \$288.23 CNTY 02 ASHLAND COUNTY

0.00213840 \$94.34 MUNI 02018 TOWN OF MORSE

0.00681620 \$300.70 REG 023427 SCH D OF MELLEEN

0.00029050 \$12.82 VTAE 001700 NORTHWOOD TECHNICAL COLLEGE

Parcel Total: \$696.09

LEGAL DESCRIPTION: T45 R02-W S05 SENW	PARCEL NO: 018-00910-0000	CONTROL NO: 93757
---------------------------------------	---------------------------	-------------------

40 \$51,448.41 0.85746205 \$44,115.06

0 \$0.00 STAT 999999 STATE OF WISCONSIN

0.00653370 \$288.23 CNTY 02 ASHLAND COUNTY

0.00213840 \$94.34 MUNI 02018 TOWN OF MORSE

0.00681620 \$300.70 REG 023427 SCH D OF MELLEEN

0.00029050 \$12.82 VTAE 001700 NORTHWOOD TECHNICAL COLLEGE

Parcel Total: \$696.09



State of Wisconsin / Department of Natural Resources

Tony Evers , Governor

Adam N Payne , Secretary

5/22/2023

Chapter 70.114 - Aids Payment Worksheet For Tax Year 2022(Payment Year 2023) - Payment Due January 31, 2023

165 of 7056

LEGAL DESCRIPTION: T45 R02-W S05 NESW	PARCEL NO: 018-00911-0000	CONTROL NO: 93758
---------------------------------------	---------------------------	-------------------

40	\$51,448.41	0.85746205	\$44,115.06	
----	-------------	------------	-------------	--

0	\$0.00	STAT	999999	STATE OF WISCONSIN
0.00653370	\$288.23	CNTY	02	ASHLAND COUNTY
0.00213840	\$94.34	MUNI	02018	TOWN OF MORSE
0.00681620	\$300.70	REG	023427	SCH D OF MELLEEN
0.00029050	\$12.82	VTAE	001700	NORTHWOOD TECHNICAL COLLEGE

Parcel Total:	\$696.09
---------------	----------

LEGAL DESCRIPTION: T45 R02-W S05 NWSE	PARCEL NO: 018-00916-0000	CONTROL NO: 93759
---------------------------------------	---------------------------	-------------------

40	\$51,448.41	0.85746205	\$44,115.06	
----	-------------	------------	-------------	--

0	\$0.00	STAT	999999	STATE OF WISCONSIN
0.00653370	\$288.23	CNTY	02	ASHLAND COUNTY
0.00213840	\$94.34	MUNI	02018	TOWN OF MORSE
0.00681620	\$300.70	REG	023427	SCH D OF MELLEEN
0.00029050	\$12.82	VTAE	001700	NORTHWOOD TECHNICAL COLLEGE

Parcel Total:	\$696.09
---------------	----------

LEGAL DESCRIPTION: T45 R02-W S05 PT OF NWNE	PARCEL NO: 018-00904-0000	CONTROL NO: 93760
---	---------------------------	-------------------

36.78	\$47,306.81	0.85746205	\$40,563.80	
-------	-------------	------------	-------------	--

0	\$0.00	STAT	999999	STATE OF WISCONSIN
0.00653370	\$265.03	CNTY	02	ASHLAND COUNTY
0.00213840	\$86.74	MUNI	02018	TOWN OF MORSE
0.00681620	\$276.49	REG	023427	SCH D OF MELLEEN
0.00029050	\$11.79	VTAE	001700	NORTHWOOD TECHNICAL COLLEGE

Parcel Total:	\$640.05
---------------	----------



State of Wisconsin / Department of Natural Resources

Tony Evers , Governor

Adam N Payne , Secretary

5/22/2023

Chapter 70.114 - Aids Payment Worksheet For Tax Year 2022(Payment Year 2023) - Payment Due January 31, 2023

166 of 7056

File Number Total: \$10,901.62

FILE NO: P 1552 * DATE OF PURCHASE: 11/04/1992 GRANTOR: LOUISIANA PACIFIC CORPORATIO

LEGAL DESCRIPTION: T45 R02-W S06 SENE PARCEL NO: 18-922-0000 CONTROL NO: 70796

40 \$28,656.09 0.85746205 \$24,571.51

0 \$0.00 STAT 999999 STATE OF WISCONSIN

0.00653370 \$160.54 CNTY 02 ASHLAND COUNTY

0.00213840 \$52.54 MUNI 02018 TOWN OF MORSE

0.00681620 \$167.48 REG 023427 SCH D OF MELLE

0.00029050 \$7.14 VTAE 001700 NORTHWOOD TECHNICAL COLLEGE

Parcel Total: \$387.70

LEGAL DESCRIPTION: T45 R02-W S06 NESE PARCEL NO: 18-931-0000 CONTROL NO: 70797

40 \$28,656.09 0.85746205 \$24,571.51

0 \$0.00 STAT 999999 STATE OF WISCONSIN

0.00653370 \$160.54 CNTY 02 ASHLAND COUNTY

0.00213840 \$52.54 MUNI 02018 TOWN OF MORSE

0.00681620 \$167.48 REG 023427 SCH D OF MELLE

0.00029050 \$7.14 VTAE 001700 NORTHWOOD TECHNICAL COLLEGE

Parcel Total: \$387.70

File Number Total: \$775.40



State of Wisconsin / Department of Natural Resources

Tony Evers , Governor

Adam N Payne , Secretary

5/22/2023

Chapter 70.114 - Aids Payment Worksheet For Tax Year 2022(Payment Year 2023) - Payment Due January 31, 2023

167 of 7056

FILE NO: P 1559 *				DATE OF PURCHASE: 12/18/1992				GRANTOR: JOHN PAIGE			
LEGAL DESCRIPTION: T45 R02-W S05 NENW				PARCEL NO: 18-907-0000				CONTROL NO: 71077			
36.6	\$45,463.99	0.85746205	\$38,983.65								
			0	\$0.00	STAT	999999	STATE OF WISCONSIN				
			0.00653370	\$254.71	CNTY	02	ASHLAND COUNTY				
			0.00213840	\$83.36	MUNI	02018	TOWN OF MORSE				
			0.00681620	\$265.72	REG	023427	SCH D OF MELLEEN				
			0.00029050	\$11.33	VTAE	001700	NORTHWOOD TECHNICAL COLLEGE				
Parcel Total:				\$615.12							

File Number Total:				\$615.12							
--------------------	--	--	--	----------	--	--	--	--	--	--	--

FILE NO: P 1577 *				DATE OF PURCHASE: 09/23/1993				GRANTOR: HOWARD MURRAY			
LEGAL DESCRIPTION: T45 R02-W S29 LOON LAKE PARK				PARCEL NO: 18-1267-0600				CONTROL NO: 71825			
0.17	\$41,063.86	0.85746205	\$35,210.70								
			0	\$0.00	STAT	999999	STATE OF WISCONSIN				
			0.00653370	\$230.06	CNTY	02	ASHLAND COUNTY				
			0.00213840	\$75.29	MUNI	02018	TOWN OF MORSE				
			0.00681620	\$240.00	REG	023427	SCH D OF MELLEEN				
			0.00029050	\$10.23	VTAE	001700	NORTHWOOD TECHNICAL COLLEGE				
Parcel Total:				\$555.58							



State of Wisconsin / Department of Natural Resources

Tony Evers , Governor

Adam N Payne , Secretary

5/22/2023

Chapter 70.114 - Aids Payment Worksheet For Tax Year 2022(Payment Year 2023) - Payment Due January 31, 2023

168 of 7056

LEGAL DESCRIPTION: T45 R02-W S29 PT OF NESW-ISLAND LOON	PARCEL NO: 18-1259-0400	CONTROL NO: 71826
---	-------------------------	-------------------

0.43	\$123,191.57	0.85746205	\$105,632.10
------	--------------	------------	--------------

0	\$0.00	STAT	999999	STATE OF WISCONSIN
---	--------	------	--------	--------------------

0.00653370	\$690.17	CNTY	02	ASHLAND COUNTY
------------	----------	------	----	----------------

0.00213840	\$225.88	MUNI	02018	TOWN OF MORSE
------------	----------	------	-------	---------------

0.00681620	\$720.01	REG	023427	SCH D OF MELLEEN
------------	----------	-----	--------	------------------

0.00029050	\$30.69	VTAE	001700	NORTHWOOD TECHNICAL COLLEGE
------------	---------	------	--------	-----------------------------

Parcel Total:	\$1,666.75
---------------	------------

File Number Total:	\$2,222.33
--------------------	------------

FILE NO: P 1592 *	DATE OF PURCHASE: 03/07/1994	GRANTOR: FRANK J SEIPEL
-------------------	------------------------------	-------------------------

LEGAL DESCRIPTION: T45 R02-W S29 PT OF NENE	PARCEL NO: 18-1252-0100	CONTROL NO: 72306
---	-------------------------	-------------------

36.53	\$39,857.06	0.85746205	\$34,175.92
-------	-------------	------------	-------------

0	\$0.00	STAT	999999	STATE OF WISCONSIN
---	--------	------	--------	--------------------

0.00653370	\$223.29	CNTY	02	ASHLAND COUNTY
------------	----------	------	----	----------------

0.00213840	\$73.08	MUNI	02018	TOWN OF MORSE
------------	---------	------	-------	---------------

0.00681620	\$232.95	REG	023427	SCH D OF MELLEEN
------------	----------	-----	--------	------------------

0.00029050	\$9.93	VTAE	001700	NORTHWOOD TECHNICAL COLLEGE
------------	--------	------	--------	-----------------------------

Parcel Total:	\$539.25
---------------	----------



State of Wisconsin / Department of Natural Resources

Tony Evers , Governor

Adam N Payne , Secretary

5/22/2023

Chapter 70.114 - Aids Payment Worksheet For Tax Year 2022(Payment Year 2023) - Payment Due January 31, 2023

169 of 7056

LEGAL DESCRIPTION: T45 R02-W S29 NWNE	PARCEL NO: 18-1253-0000	CONTROL NO: 72307
---------------------------------------	-------------------------	-------------------

40	\$37,826.13	0.85746205	\$32,434.47
----	-------------	------------	-------------

0	\$0.00	STAT	999999	STATE OF WISCONSIN
0.00653370	\$211.92	CNTY	02	ASHLAND COUNTY
0.00213840	\$69.36	MUNI	02018	TOWN OF MORSE
0.00681620	\$221.08	REG	023427	SCH D OF MELLEEN
0.00029050	\$9.42	VTAE	001700	NORTHWOOD TECHNICAL COLLEGE

Parcel Total:	\$511.78
---------------	----------

File Number Total:	\$1,051.03
--------------------	------------

FILE NO: P 1782 *	DATE OF PURCHASE: 06/10/2002	GRANTOR: CLARA TREBELHORN
-------------------	------------------------------	---------------------------

LEGAL DESCRIPTION: T45 R02-W S32 PT OF NWNW	PARCEL NO: 18-1295-0300	CONTROL NO: 86508
---	-------------------------	-------------------

21.85	\$48,472.26	0.85746205	\$41,563.12
-------	-------------	------------	-------------

0	\$0.00	STAT	999999	STATE OF WISCONSIN
0.00653370	\$271.56	CNTY	02	ASHLAND COUNTY
0.00213840	\$88.88	MUNI	02018	TOWN OF MORSE
0.00681620	\$283.30	REG	023427	SCH D OF MELLEEN
0.00029050	\$12.08	VTAE	001700	NORTHWOOD TECHNICAL COLLEGE

Parcel Total:	\$655.82
---------------	----------



State of Wisconsin / Department of Natural Resources

Tony Evers , Governor

Adam N Payne , Secretary

5/22/2023

Chapter 70.114 - Aids Payment Worksheet For Tax Year 2022(Payment Year 2023) - Payment Due January 31, 2023

170 of 7056

LEGAL DESCRIPTION: T45 R02-W S32 PT OF SWNW	PARCEL NO: 18-1295-0300	CONTROL NO: 86509
---	-------------------------	-------------------

14.57	\$32,341.25	0.85746205	\$27,731.39
-------	-------------	------------	-------------

0	\$0.00	STAT	999999	STATE OF WISCONSIN
0.00653370	\$181.19	CNTY	02	ASHLAND COUNTY
0.00213840	\$59.30	MUNI	02018	TOWN OF MORSE
0.00681620	\$189.02	REG	023427	SCH D OF MELLE
0.00029050	\$8.06	VTAE	001700	NORTHWOOD TECHNICAL COLLEGE

Parcel Total:	\$437.57
---------------	----------

File Number Total:	\$1,093.39
--------------------	------------

FILE NO: P 1842 *	DATE OF PURCHASE: 07/22/2004	GRANTOR: ROBIN E VITEK
-------------------	------------------------------	------------------------

LEGAL DESCRIPTION: T45 R02-W S05 NESE	PARCEL NO: 18-915-0000	CONTROL NO: 92223
---------------------------------------	------------------------	-------------------

40	\$120,603.38	0.85746205	\$103,412.82
----	--------------	------------	--------------

0	\$0.00	STAT	999999	STATE OF WISCONSIN
0.00653370	\$675.67	CNTY	02	ASHLAND COUNTY
0.00213840	\$221.14	MUNI	02018	TOWN OF MORSE
0.00681620	\$704.88	REG	023427	SCH D OF MELLE
0.00029050	\$30.05	VTAE	001700	NORTHWOOD TECHNICAL COLLEGE

Parcel Total:	\$1,631.74
---------------	------------

File Number Total:	\$1,631.74
--------------------	------------



State of Wisconsin / Department of Natural Resources

Tony Evers , Governor

Adam N Payne , Secretary

5/22/2023

Chapter 70.114 - Aids Payment Worksheet For Tax Year 2022(Payment Year 2023) - Payment Due January 31, 2023

171 of 7056

FILE NO: PR 40077 *				DATE OF PURCHASE: 07/21/2010				GRANTOR: Plum Creek Timberlands, L.P.			
LEGAL DESCRIPTION: T45 R02-W S03 PT OF SENE				PARCEL NO: 018-00874-0000				CONTROL NO: 112000			
2	\$7,577.37	0.85746205	\$6,497.31								
				0	\$0.00	STAT	999999	STATE OF WISCONSIN			
				0.00653370	\$42.45	CNTY	02	ASHLAND COUNTY			
				0.00213840	\$13.89	MUNI	02018	TOWN OF MORSE			
				0.00681620	\$44.29	REG	023427	SCH D OF MELLEEN			
				0.00029050	\$1.89	VTAE	001700	NORTHWOOD TECHNICAL COLLEGE			
Parcel Total:					\$102.52						

LEGAL DESCRIPTION: T45 R02-W S03 PT OF SWNE				PARCEL NO: 018-00873-0000				CONTROL NO: 112001			
2	\$7,577.37	0.85746205	\$6,497.31								
				0	\$0.00	STAT	999999	STATE OF WISCONSIN			
				0.00653370	\$42.45	CNTY	02	ASHLAND COUNTY			
				0.00213840	\$13.89	MUNI	02018	TOWN OF MORSE			
				0.00681620	\$44.29	REG	023427	SCH D OF MELLEEN			
				0.00029050	\$1.89	VTAE	001700	NORTHWOOD TECHNICAL COLLEGE			
Parcel Total:					\$102.52						



State of Wisconsin / Department of Natural Resources

Tony Evers , Governor

Adam N Payne , Secretary

5/22/2023

Chapter 70.114 - Aids Payment Worksheet For Tax Year 2022(Payment Year 2023) - Payment Due January 31, 2023

172 of 7056

LEGAL DESCRIPTION: T45 R02-W S03 PT OF SENW	PARCEL NO: 018-0878-0000	CONTROL NO: 112002
---	--------------------------	--------------------

2	\$7,577.37	0.85746205	\$6,497.31	
---	------------	------------	------------	--

0	\$0.00	STAT	999999	STATE OF WISCONSIN
0.00653370	\$42.45	CNTY	02	ASHLAND COUNTY
0.00213840	\$13.89	MUNI	02018	TOWN OF MORSE
0.00681620	\$44.29	REG	023427	SCH D OF MELLEEN
0.00029050	\$1.89	VTAE	001700	NORTHWOOD TECHNICAL COLLEGE

Parcel Total:	\$102.52
---------------	----------

LEGAL DESCRIPTION: T45 R02-W S03 PT OF SWNW	PARCEL NO: 018-00877-0100	CONTROL NO: 112003
---	---------------------------	--------------------

2.33	\$8,827.64	0.85746205	\$7,569.37	
------	------------	------------	------------	--

0	\$0.00	STAT	999999	STATE OF WISCONSIN
0.00653370	\$49.46	CNTY	02	ASHLAND COUNTY
0.00213840	\$16.19	MUNI	02018	TOWN OF MORSE
0.00681620	\$51.59	REG	023427	SCH D OF MELLEEN
0.00029050	\$2.20	VTAE	001700	NORTHWOOD TECHNICAL COLLEGE

Parcel Total:	\$119.44
---------------	----------

File Number Total:	\$427.00
--------------------	----------



State of Wisconsin / Department of Natural Resources

Tony Evers , Governor

Adam N Payne , Secretary

5/22/2023

Chapter 70.114 - Aids Payment Worksheet For Tax Year 2022(Payment Year 2023) - Payment Due January 31, 2023

173 of 7056

FILE NO: PR 40081 *				DATE OF PURCHASE: 07/16/2010				GRANTOR: Estate of Charles C. Kleinst			
LEGAL DESCRIPTION: T45 R02-W S17 NWNW				PARCEL NO: 018-01092-0000				CONTROL NO: 113901			
40	\$67,327.45	0.85746205	\$57,730.74								
				0	\$0.00	STAT	999999	STATE OF WISCONSIN			
				0.00653370	\$377.19	CNTY	02	ASHLAND COUNTY			
				0.00213840	\$123.45	MUNI	02018	TOWN OF MORSE			
				0.00681620	\$393.50	REG	023427	SCH D OF MELLEEN			
				0.00029050	\$16.77	VTAE	001700	NORTHWOOD TECHNICAL COLLEGE			
Parcel Total:					\$910.91						

LEGAL DESCRIPTION: T45 R02-W S17 SWNW				PARCEL NO: 018-01093-0000				CONTROL NO: 113902			
40	\$67,327.45	0.85746205	\$57,730.74								
				0	\$0.00	STAT	999999	STATE OF WISCONSIN			
				0.00653370	\$377.19	CNTY	02	ASHLAND COUNTY			
				0.00213840	\$123.45	MUNI	02018	TOWN OF MORSE			
				0.00681620	\$393.50	REG	023427	SCH D OF MELLEEN			
				0.00029050	\$16.77	VTAE	001700	NORTHWOOD TECHNICAL COLLEGE			
Parcel Total:					\$910.91						

File Number Total:					\$1,821.82						
--------------------	--	--	--	--	------------	--	--	--	--	--	--



State of Wisconsin / Department of Natural Resources

Tony Evers , Governor

Adam N Payne , Secretary

5/22/2023

Chapter 70.114 - Aids Payment Worksheet For Tax Year 2022(Payment Year 2023) - Payment Due January 31, 2023

174 of 7056

FILE NO: PR 40158 *				DATE OF PURCHASE: 01/29/2013				GRANTOR: Daniel E. & Shirley J. Yaeg			
LEGAL DESCRIPTION: T45 R02-W S05 SESE				PARCEL NO: 018-00918-0000				CONTROL NO: 125131			
40	\$56,828.62	0.85746205	\$48,728.39								
				0	\$0.00	STAT	999999	STATE OF WISCONSIN			
				0.00653370	\$318.38	CNTY	02	ASHLAND COUNTY			
				0.00213840	\$104.20	MUNI	02018	TOWN OF MORSE			
				0.00681620	\$332.14	REG	023427	SCH D OF MELLEEN			
				0.00029050	\$14.16	VTAE	001700	NORTHWOOD TECHNICAL COLLEGE			
Parcel Total:					\$768.88						

File Number Total:					\$768.88						
--------------------	--	--	--	--	----------	--	--	--	--	--	--

FILE NO: PR 40181 *				DATE OF PURCHASE: 07/16/2014				GRANTOR: Michael Polencheck, et al			
LEGAL DESCRIPTION: T45 R02-W S05 SWNE				PARCEL NO: 018-00905-0000				CONTROL NO: 129388			
40	\$103,167.95	0.85746205	\$88,462.61								
				0	\$0.00	STAT	999999	STATE OF WISCONSIN			
				0.00653370	\$577.99	CNTY	02	ASHLAND COUNTY			
				0.00213840	\$189.17	MUNI	02018	TOWN OF MORSE			
				0.00681620	\$602.98	REG	023427	SCH D OF MELLEEN			
				0.00029050	\$25.70	VTAE	001700	NORTHWOOD TECHNICAL COLLEGE			
Parcel Total:					\$1,395.84						

File Number Total:					\$1,395.84						
--------------------	--	--	--	--	------------	--	--	--	--	--	--



State of Wisconsin / Department of Natural Resources

Tony Evers , Governor

Adam N Payne , Secretary

5/22/2023

Chapter 70.114 - Aids Payment Worksheet For Tax Year 2022(Payment Year 2023) - Payment Due January 31, 2023

175 of 7056

FILE NO: PR 40192 *	DATE OF PURCHASE: 06/22/2015	GRANTOR: Ralph L. & Anita K. Kleinst
LEGAL DESCRIPTION: T45 R02-W S05 SWSE	PARCEL NO: 018-00917-0000	CONTROL NO: 131213
40	\$47,030.50	0.85746205 \$40,326.87
	0	\$0.00 STAT 999999 STATE OF WISCONSIN
	0.00653370	\$263.48 CNTY 02 ASHLAND COUNTY
	0.00213840	\$86.23 MUNI 02018 TOWN OF MORSE
	0.00681620	\$274.88 REG 023427 SCH D OF MELLEEN
	0.00029050	\$11.72 VTAE 001700 NORTHWOOD TECHNICAL COLLEGE
Parcel Total:		\$636.31

File Number Total:	\$636.31
--------------------	----------

FILE NO: PR 40267 *	DATE OF PURCHASE: 12/15/2021	GRANTOR: Lawrence P Stilen, et al
LEGAL DESCRIPTION: T45 R02-W S29 PT OF NWSW	PARCEL NO: 018012600000	CONTROL NO: 141171
39	\$73,757.60	0.85746205 \$63,244.34
	0	\$0.00 STAT 999999 STATE OF WISCONSIN
	0.00653370	\$413.22 CNTY 02 ASHLAND COUNTY
	0.00213840	\$135.24 MUNI 02018 TOWN OF MORSE
	0.00681620	\$431.09 REG 023427 SCH D OF MELLEEN
	0.00029050	\$18.38 VTAE 001700 NORTHWOOD TECHNICAL COLLEGE
Parcel Total:		\$997.93

File Number Total:	\$997.93
--------------------	----------



State of Wisconsin / Department of Natural Resources

Tony Evers , Governor

Adam N Payne , Secretary

5/22/2023

Chapter 70.114 - Aids Payment Worksheet For Tax Year 2022(Payment Year 2023) - Payment Due January 31, 2023

176 of 7056

FILE NO: WM 60654 *				DATE OF PURCHASE: 12/29/2010				GRANTOR: Stilin Limited Partnership			
LEGAL DESCRIPTION: T45 R02-W S09 NENW				PARCEL NO: 018-00967-0000				CONTROL NO: 139899			
40	\$60,554.05	0.85746205	\$51,922.80								
				0	\$0.00	STAT	999999	STATE OF WISCONSIN			
				0.00653370	\$339.25	CNTY	02	ASHLAND COUNTY			
				0.00213840	\$111.03	MUNI	02018	TOWN OF MORSE			
				0.00681620	\$353.92	REG	023427	SCH D OF MELLEEN			
				0.00029050	\$15.09	VTAE	001700	NORTHWOOD TECHNICAL COLLEGE			
				Parcel Total:		\$819.29					

LEGAL DESCRIPTION: T45 R02-W S09 NESE				PARCEL NO: 018-00975-0000				CONTROL NO: 139900			
40	\$60,554.05	0.85746205	\$51,922.80								
				0	\$0.00	STAT	999999	STATE OF WISCONSIN			
				0.00653370	\$339.25	CNTY	02	ASHLAND COUNTY			
				0.00213840	\$111.03	MUNI	02018	TOWN OF MORSE			
				0.00681620	\$353.92	REG	023427	SCH D OF MELLEEN			
				0.00029050	\$15.09	VTAE	001700	NORTHWOOD TECHNICAL COLLEGE			
				Parcel Total:		\$819.29					



State of Wisconsin / Department of Natural Resources

Tony Evers , Governor

Adam N Payne , Secretary

5/22/2023

Chapter 70.114 - Aids Payment Worksheet For Tax Year 2022(Payment Year 2023) - Payment Due January 31, 2023

177 of 7056

LEGAL DESCRIPTION: T45 R02-W S09 NWNW				PARCEL NO: 018-00968-0000				CONTROL NO: 139901	
40	\$60,554.05	0.85746205	\$51,922.80	0	\$0.00	STAT	999999	STATE OF WISCONSIN	
				0.00653370	\$339.25	CNTY	02	ASHLAND COUNTY	
				0.00213840	\$111.03	MUNI	02018	TOWN OF MORSE	
				0.00681620	\$353.92	REG	023427	SCH D OF MELLEEN	
				0.00029050	\$15.09	VTAE	001700	NORTHWOOD TECHNICAL COLLEGE	
Parcel Total:				\$819.29					

LEGAL DESCRIPTION: T45 R02-W S04 SWNE				PARCEL NO: 018-00889-0000				CONTROL NO: 139902	
40	\$60,554.05	0.85746205	\$51,922.80	0	\$0.00	STAT	999999	STATE OF WISCONSIN	
				0.00653370	\$339.25	CNTY	02	ASHLAND COUNTY	
				0.00213840	\$111.03	MUNI	02018	TOWN OF MORSE	
				0.00681620	\$353.92	REG	023427	SCH D OF MELLEEN	
				0.00029050	\$15.09	VTAE	001700	NORTHWOOD TECHNICAL COLLEGE	
Parcel Total:				\$819.29					

LEGAL DESCRIPTION: T45 R02-W S09 NESW				PARCEL NO: 018-00971-0000				CONTROL NO: 139903	
40	\$60,554.05	0.85746205	\$51,922.80	0	\$0.00	STAT	999999	STATE OF WISCONSIN	
				0.00653370	\$339.25	CNTY	02	ASHLAND COUNTY	
				0.00213840	\$111.03	MUNI	02018	TOWN OF MORSE	
				0.00681620	\$353.92	REG	023427	SCH D OF MELLEEN	
				0.00029050	\$15.09	VTAE	001700	NORTHWOOD TECHNICAL COLLEGE	
Parcel Total:				\$819.29					



State of Wisconsin / Department of Natural Resources

Tony Evers , Governor

Adam N Payne , Secretary

5/22/2023

Chapter 70.114 - Aids Payment Worksheet For Tax Year 2022(Payment Year 2023) - Payment Due January 31, 2023

178 of 7056

LEGAL DESCRIPTION: T45 R02-W S09 SESW				PARCEL NO: 018-00974-0000				CONTROL NO: 139904	
40	\$60,554.05	0.85746205	\$51,922.80						
				0	\$0.00	STAT	999999	STATE OF WISCONSIN	
				0.00653370	\$339.25	CNTY	02	ASHLAND COUNTY	
				0.00213840	\$111.03	MUNI	02018	TOWN OF MORSE	
				0.00681620	\$353.92	REG	023427	SCH D OF MELLEEN	
				0.00029050	\$15.09	VTAE	001700	NORTHWOOD TECHNICAL COLLEGE	
Parcel Total:					\$819.29				

LEGAL DESCRIPTION: T45 R02-W S09 SWNW				PARCEL NO: 018-00969-0000				CONTROL NO: 139905	
40	\$60,554.05	0.85746205	\$51,922.80						
				0	\$0.00	STAT	999999	STATE OF WISCONSIN	
				0.00653370	\$339.25	CNTY	02	ASHLAND COUNTY	
				0.00213840	\$111.03	MUNI	02018	TOWN OF MORSE	
				0.00681620	\$353.92	REG	023427	SCH D OF MELLEEN	
				0.00029050	\$15.09	VTAE	001700	NORTHWOOD TECHNICAL COLLEGE	
Parcel Total:					\$819.29				

LEGAL DESCRIPTION: T45 R02-W S09 SWSW				PARCEL NO: 018-00973-0000				CONTROL NO: 139906	
40	\$60,554.05	0.85746205	\$51,922.80						
				0	\$0.00	STAT	999999	STATE OF WISCONSIN	
				0.00653370	\$339.25	CNTY	02	ASHLAND COUNTY	
				0.00213840	\$111.03	MUNI	02018	TOWN OF MORSE	
				0.00681620	\$353.92	REG	023427	SCH D OF MELLEEN	
				0.00029050	\$15.09	VTAE	001700	NORTHWOOD TECHNICAL COLLEGE	
Parcel Total:					\$819.29				



State of Wisconsin / Department of Natural Resources

Tony Evers , Governor

Adam N Payne , Secretary

5/22/2023

Chapter 70.114 - Aids Payment Worksheet For Tax Year 2022(Payment Year 2023) - Payment Due January 31, 2023

179 of 7056

LEGAL DESCRIPTION: T45 R02-W S04 NWSE				PARCEL NO: 018-00900-0000				CONTROL NO: 139907	
40	\$60,554.05	0.85746205	\$51,922.80						
				0	\$0.00	STAT	999999	STATE OF WISCONSIN	
				0.00653370	\$339.25	CNTY	02	ASHLAND COUNTY	
				0.00213840	\$111.03	MUNI	02018	TOWN OF MORSE	
				0.00681620	\$353.92	REG	023427	SCH D OF MELLEEN	
				0.00029050	\$15.09	VTAE	001700	NORTHWOOD TECHNICAL COLLEGE	
Parcel Total:					\$819.29				

LEGAL DESCRIPTION: T45 R02-W S09 SENW				PARCEL NO: 018-00970-0000				CONTROL NO: 139908	
40	\$60,554.05	0.85746205	\$51,922.80						
				0	\$0.00	STAT	999999	STATE OF WISCONSIN	
				0.00653370	\$339.25	CNTY	02	ASHLAND COUNTY	
				0.00213840	\$111.03	MUNI	02018	TOWN OF MORSE	
				0.00681620	\$353.92	REG	023427	SCH D OF MELLEEN	
				0.00029050	\$15.09	VTAE	001700	NORTHWOOD TECHNICAL COLLEGE	
Parcel Total:					\$819.29				

LEGAL DESCRIPTION: T45 R02-W S04 SESE				PARCEL NO: 018-00902-0000				CONTROL NO: 139909	
40	\$60,554.05	0.85746205	\$51,922.80						
				0	\$0.00	STAT	999999	STATE OF WISCONSIN	
				0.00653370	\$339.25	CNTY	02	ASHLAND COUNTY	
				0.00213840	\$111.03	MUNI	02018	TOWN OF MORSE	
				0.00681620	\$353.92	REG	023427	SCH D OF MELLEEN	
				0.00029050	\$15.09	VTAE	001700	NORTHWOOD TECHNICAL COLLEGE	
Parcel Total:					\$819.29				



State of Wisconsin / Department of Natural Resources

Tony Evers , Governor

Adam N Payne , Secretary

5/22/2023

Chapter 70.114 - Aids Payment Worksheet For Tax Year 2022(Payment Year 2023) - Payment Due January 31, 2023

180 of 7056

LEGAL DESCRIPTION: T45 R02-W S04 NESE				PARCEL NO: 018-00899-0000				CONTROL NO: 139910	
40	\$60,554.05	0.85746205	\$51,922.80						
				0	\$0.00	STAT	999999	STATE OF WISCONSIN	
				0.00653370	\$339.25	CNTY	02	ASHLAND COUNTY	
				0.00213840	\$111.03	MUNI	02018	TOWN OF MORSE	
				0.00681620	\$353.92	REG	023427	SCH D OF MELLEEN	
				0.00029050	\$15.09	VTAE	001700	NORTHWOOD TECHNICAL COLLEGE	
Parcel Total:					\$819.29				

LEGAL DESCRIPTION: T45 R02-W S09 NWSE				PARCEL NO: 018-00976-0000				CONTROL NO: 139911	
40	\$60,554.05	0.85746205	\$51,922.80						
				0	\$0.00	STAT	999999	STATE OF WISCONSIN	
				0.00653370	\$339.25	CNTY	02	ASHLAND COUNTY	
				0.00213840	\$111.03	MUNI	02018	TOWN OF MORSE	
				0.00681620	\$353.92	REG	023427	SCH D OF MELLEEN	
				0.00029050	\$15.09	VTAE	001700	NORTHWOOD TECHNICAL COLLEGE	
Parcel Total:					\$819.29				

LEGAL DESCRIPTION: T45 R02-W S09 NWSW				PARCEL NO: 018-00972-0000				CONTROL NO: 139912	
40	\$60,554.05	0.85746205	\$51,922.80						
				0	\$0.00	STAT	999999	STATE OF WISCONSIN	
				0.00653370	\$339.25	CNTY	02	ASHLAND COUNTY	
				0.00213840	\$111.03	MUNI	02018	TOWN OF MORSE	
				0.00681620	\$353.92	REG	023427	SCH D OF MELLEEN	
				0.00029050	\$15.09	VTAE	001700	NORTHWOOD TECHNICAL COLLEGE	
Parcel Total:					\$819.29				



State of Wisconsin / Department of Natural Resources

Tony Evers , Governor

Adam N Payne , Secretary

5/22/2023

Chapter 70.114 - Aids Payment Worksheet For Tax Year 2022(Payment Year 2023) - Payment Due January 31, 2023

181 of 7056

LEGAL DESCRIPTION: T45 R02-W S04 SESW				PARCEL NO: 018-00898-0000				CONTROL NO: 139913	
40	\$60,554.05	0.85746205	\$51,922.80						
				0	\$0.00	STAT	999999	STATE OF WISCONSIN	
				0.00653370	\$339.25	CNTY	02	ASHLAND COUNTY	
				0.00213840	\$111.03	MUNI	02018	TOWN OF MORSE	
				0.00681620	\$353.92	REG	023427	SCH D OF MELLEEN	
				0.00029050	\$15.09	VTAE	001700	NORTHWOOD TECHNICAL COLLEGE	
Parcel Total:					\$819.29				

LEGAL DESCRIPTION: T45 R02-W S04 SENE				PARCEL NO: 018-00890-0000				CONTROL NO: 139914	
40	\$60,554.05	0.85746205	\$51,922.80						
				0	\$0.00	STAT	999999	STATE OF WISCONSIN	
				0.00653370	\$339.25	CNTY	02	ASHLAND COUNTY	
				0.00213840	\$111.03	MUNI	02018	TOWN OF MORSE	
				0.00681620	\$353.92	REG	023427	SCH D OF MELLEEN	
				0.00029050	\$15.09	VTAE	001700	NORTHWOOD TECHNICAL COLLEGE	
Parcel Total:					\$819.29				

LEGAL DESCRIPTION: T45 R02-W S09 SESE				PARCEL NO: 018-00978-0000				CONTROL NO: 139915	
40	\$60,554.05	0.85746205	\$51,922.80						
				0	\$0.00	STAT	999999	STATE OF WISCONSIN	
				0.00653370	\$339.25	CNTY	02	ASHLAND COUNTY	
				0.00213840	\$111.03	MUNI	02018	TOWN OF MORSE	
				0.00681620	\$353.92	REG	023427	SCH D OF MELLEEN	
				0.00029050	\$15.09	VTAE	001700	NORTHWOOD TECHNICAL COLLEGE	
Parcel Total:					\$819.29				



State of Wisconsin / Department of Natural Resources

Tony Evers , Governor

Adam N Payne , Secretary

5/22/2023

Chapter 70.114 - Aids Payment Worksheet For Tax Year 2022(Payment Year 2023) - Payment Due January 31, 2023

182 of 7056

LEGAL DESCRIPTION: T45 R02-W S09 SWSE	PARCEL NO: 018-00977-0000	CONTROL NO: 139916
---------------------------------------	---------------------------	--------------------

40	\$60,554.05	0.85746205	\$51,922.80	
----	-------------	------------	-------------	--

	0	\$0.00	STAT	999999	STATE OF WISCONSIN
--	---	--------	------	--------	--------------------

	0.00653370	\$339.25	CNTY	02	ASHLAND COUNTY
--	------------	----------	------	----	----------------

	0.00213840	\$111.03	MUNI	02018	TOWN OF MORSE
--	------------	----------	------	-------	---------------

	0.00681620	\$353.92	REG	023427	SCH D OF MELLEEN
--	------------	----------	-----	--------	------------------

	0.00029050	\$15.09	VTAE	001700	NORTHWOOD TECHNICAL COLLEGE
--	------------	---------	------	--------	-----------------------------

	Parcel Total:	\$819.29
--	---------------	----------

	File Number Total:	\$14,747.22
--	--------------------	-------------

	Municipality Total:	\$39,478.46
--	---------------------	-------------



State of Wisconsin / Department of Natural Resources

Tony Evers , Governor

Adam N Payne , Secretary

5/22/2023

Chapter 70.114 - Aids Payment Worksheet For Tax Year 2022(Payment Year 2023) - Payment Due January 31, 2023

183 of 7056

DETAIL FOR TOWN OF WHITE RIVER, ASHLAND COUNTY

Acres	Est. Adjust. Purch. Price	Level of Assessment	Adjusted Local Value	Net Gen. Tax Rate	Calc. Aid Pay Amount	Type	Code	Taxing Jurisdiction Description
FILE NO: FI 2876 *			DATE OF PURCHASE: 08/30/2007			GRANTOR: ASHLAND SCHOOL DISTRICT		
LEGAL DESCRIPTION: T46 R04-W S06 PT OF NENE				PARCEL NO: 026-00201-0400		CONTROL NO: 97927		
8.83	\$31,407.06	0.78875957	\$24,772.62					
				0	\$0.00	STAT	999999	STATE OF WISCONSIN
				0.00525470	\$130.17	CNTY	02	ASHLAND COUNTY
				0.00354160	\$87.74	MUNI	02026	TOWN OF WHITE RIVER
				0.00642220	\$159.10	REG	020170	SCH D OF ASHLAND
				0.00023370	\$5.79	VTAE	001700	NORTHWOOD TECHNICAL COLLEGE
Parcel Total:					\$382.80			

LEGAL DESCRIPTION: T46 R04-W S05 PT OF NWNW				PARCEL NO: 026-00190-0500		CONTROL NO: 97928		
20.96	\$74,551.47	0.78875957	\$58,803.19					
				0	\$0.00	STAT	999999	STATE OF WISCONSIN
				0.00525470	\$308.99	CNTY	02	ASHLAND COUNTY
				0.00354160	\$208.26	MUNI	02026	TOWN OF WHITE RIVER
				0.00642220	\$377.65	REG	020170	SCH D OF ASHLAND
				0.00023370	\$13.74	VTAE	001700	NORTHWOOD TECHNICAL COLLEGE
Parcel Total:					\$908.64			

File Number Total: \$1,291.44

Municipality Total: \$1,291.44



State of Wisconsin / Department of Natural Resources

Tony Evers , Governor

Adam N Payne , Secretary

5/22/2023

Chapter 70.114 - Aids Payment Worksheet For Tax Year 2022(Payment Year 2023) - Payment Due January 31, 2023

184 of 7056

DETAIL FOR CITY OF MELLEEN, ASHLAND COUNTY

Acres	Est. Adjust. Purch. Price	Level of Assessment	Adjusted Local Value	Net Gen. Tax Rate	Calc. Aid Pay Amount	Type	Code	----- Taxing Jurisdiction ----- Description
FILE NO: FI 2582 *			DATE OF PURCHASE: 12/22/1997			GRANTOR: EDWARD WARD		
LEGAL DESCRIPTION: T44 R02-W S05 MAIER'S PARK				PARCEL NO: 244020532		CONTROL NO: 80113		
1.06	\$9,661.75	0.77965234	\$7,532.80					
				0	\$0.00	STAT	999999	STATE OF WISCONSIN
				0.00704330	\$53.06	CNTY	02	ASHLAND COUNTY
				0.00753470	\$56.76	MUNI	02251	CITY OF MELLEEN
				0.00764680	\$57.60	REG	023427	SCH D OF MELLEEN
				0.000326	\$2.46	VTAE	001700	NORTHWOOD TECHNICAL COLLEGE
Parcel Total:					\$169.88			
File Number Total:					\$169.88			
Municipality Total:					\$169.88			



State of Wisconsin / Department of Natural Resources

Tony Evers , Governor

Adam N Payne , Secretary

5/22/2023

Chapter 70.114 - Aids Payment Worksheet For Tax Year 2022(Payment Year 2023) - Payment Due January 31, 2023

185 of 7056

DETAIL FOR TOWN OF ALMENA, BARRON COUNTY

Acres	Est. Adjust. Purch. Price	Level of Assessment	Adjusted Local Value	Net Gen. Tax Rate	Calc. Aid Pay Amount	Taxing Jurisdiction Type	Code	Description
FILE NO: FI 2535 *			DATE OF PURCHASE: 03/10/1997			GRANTOR: NESSEN LAKESHORE, INC.		
LEGAL DESCRIPTION: T34 R14-W S05 PT GV LT 1				PARCEL NO: 002-5002-9000		CONTROL NO: 77806		
0.2	\$571.01	0.68613479	\$391.79	0	\$0.00	STAT	999999	STATE OF WISCONSIN
				0.00548290	\$2.15	CNTY	03	BARRON COUNTY
				0.00234880	\$0.92	MUNI	03002	TOWN OF ALMENA
				0.00825260	\$3.23	REG	035810	SCH D OF TURTLE LAKE
				0.00038140	\$0.15	VTAE	001700	NORTHWOOD TECHNICAL COLLEGE
Parcel Total:					\$6.45			
LEGAL DESCRIPTION: T34 R14-W S05 PT GV LT 2				PARCEL NO: 002-5001-2000		CONTROL NO: 77807		
2.54	\$87,862.89	0.68613479	\$60,285.79	0	\$0.00	STAT	999999	STATE OF WISCONSIN
				0.00548290	\$330.54	CNTY	03	BARRON COUNTY
				0.00234880	\$141.60	MUNI	03002	TOWN OF ALMENA
				0.00825260	\$497.52	REG	035810	SCH D OF TURTLE LAKE
				0.00038140	\$22.99	VTAE	001700	NORTHWOOD TECHNICAL COLLEGE
Parcel Total:					\$992.65			
File Number Total:					\$999.10			



State of Wisconsin / Department of Natural Resources

Tony Evers , Governor

Adam N Payne , Secretary

5/22/2023

Chapter 70.114 - Aids Payment Worksheet For Tax Year 2022(Payment Year 2023) - Payment Due January 31, 2023

186 of 7056

FILE NO: FI 2827 *	DATE OF PURCHASE: 11/08/2004	GRANTOR: WISCONSIN DEPT. OF TRANSPORT				
LEGAL DESCRIPTION: T34 R14-W S27 PT GV LT 1	PARCEL NO: 002 2700 13 000	CONTROL NO: 93476				
7	\$15,322.02	0.68613479	\$10,512.97			
		0	\$0.00	STAT	999999	STATE OF WISCONSIN
		0.00548290	\$57.64	CNTY	03	BARRON COUNTY
		0.00234880	\$24.69	MUNI	03002	TOWN OF ALMENA
		0.00825260	\$86.76	REG	035810	SCH D OF TURTLE LAKE
		0.00038140	\$4.01	VTAE	001700	NORTHWOOD TECHNICAL COLLEGE
Parcel Total:			\$173.10			

File Number Total:	\$173.10
--------------------	----------

FILE NO: P 1730 D	DATE OF PURCHASE: 08/09/2000	GRANTOR: WISCONSIN DEPT OF TRANSPORTA				
LEGAL DESCRIPTION: T34 R14-W S33 PT OF NENE	PARCEL NO: 085197	CONTROL NO: 85197				
1.13	\$561.53	0.68613479	\$385.29			
		0	\$0.00	STAT	999999	STATE OF WISCONSIN
		0.00548290	\$2.11	CNTY	03	BARRON COUNTY
		0.00234880	\$0.90	MUNI	03002	TOWN OF ALMENA
		0.00825260	\$3.18	REG	035810	SCH D OF TURTLE LAKE
		0.00038140	\$0.15	VTAE	001700	NORTHWOOD TECHNICAL COLLEGE
Parcel Total:			\$6.34			



State of Wisconsin / Department of Natural Resources

Tony Evers , Governor

Adam N Payne , Secretary

5/22/2023

Chapter 70.114 - Aids Payment Worksheet For Tax Year 2022(Payment Year 2023) - Payment Due January 31, 2023

187 of 7056

LEGAL DESCRIPTION: T34 R14-W S33 PT OF NWNE				PARCEL NO: 085198				CONTROL NO: 85198	
3.5	\$1,742.00	0.68613479	\$1,195.25						
				0	\$0.00	STAT	999999	STATE OF WISCONSIN	
				0.00548290	\$6.55	CNTY	03	BARRON COUNTY	
				0.00234880	\$2.81	MUNI	03002	TOWN OF ALMENA	
				0.00825260	\$9.86	REG	035810	SCH D OF TURTLE LAKE	
				0.00038140	\$0.46	VTAE	001700	NORTHWOOD TECHNICAL COLLEGE	
Parcel Total:					\$19.68				

LEGAL DESCRIPTION: T34 R14-W S33 PT OF SWNW				PARCEL NO: 085199				CONTROL NO: 85199	
3	\$1,490.46	0.68613479	\$1,022.65						
				0	\$0.00	STAT	999999	STATE OF WISCONSIN	
				0.00548290	\$5.61	CNTY	03	BARRON COUNTY	
				0.00234880	\$2.40	MUNI	03002	TOWN OF ALMENA	
				0.00825260	\$8.44	REG	035810	SCH D OF TURTLE LAKE	
				0.00038140	\$0.39	VTAE	001700	NORTHWOOD TECHNICAL COLLEGE	
Parcel Total:					\$16.84				

LEGAL DESCRIPTION: T34 R14-W S33 PT OF SENW				PARCEL NO: 085200				CONTROL NO: 85200	
0.43	\$214.12	0.68613479	\$146.91						
				0	\$0.00	STAT	999999	STATE OF WISCONSIN	
				0.00548290	\$0.81	CNTY	03	BARRON COUNTY	
				0.00234880	\$0.35	MUNI	03002	TOWN OF ALMENA	
				0.00825260	\$1.21	REG	035810	SCH D OF TURTLE LAKE	
				0.00038140	\$0.06	VTAE	001700	NORTHWOOD TECHNICAL COLLEGE	
Parcel Total:					\$2.43				



State of Wisconsin / Department of Natural Resources

Tony Evers , Governor

Adam N Payne , Secretary

5/22/2023

Chapter 70.114 - Aids Payment Worksheet For Tax Year 2022(Payment Year 2023) - Payment Due January 31, 2023

188 of 7056

LEGAL DESCRIPTION: T34 R14-W S33 PT OF NENW	PARCEL NO: 085201	CONTROL NO: 85201
---	-------------------	-------------------

5.84	\$2,903.60	0.68613479	\$1,992.26	
------	------------	------------	------------	--

0	\$0.00	STAT	999999	STATE OF WISCONSIN
0.00548290	\$10.92	CNTY	03	BARRON COUNTY
0.00234880	\$4.68	MUNI	03002	TOWN OF ALMENA
0.00825260	\$16.44	REG	035810	SCH D OF TURTLE LAKE
0.00038140	\$0.76	VTAE	001700	NORTHWOOD TECHNICAL COLLEGE

Parcel Total:	\$32.80
---------------	---------

LEGAL DESCRIPTION: T34 R14-W S32 PT OF NWNE	PARCEL NO: 085202	CONTROL NO: 85202
---	-------------------	-------------------

7.21	\$3,584.48	0.68613479	\$2,459.44	
------	------------	------------	------------	--

0	\$0.00	STAT	999999	STATE OF WISCONSIN
0.00548290	\$13.48	CNTY	03	BARRON COUNTY
0.00234880	\$5.78	MUNI	03002	TOWN OF ALMENA
0.00825260	\$20.30	REG	035810	SCH D OF TURTLE LAKE
0.00038140	\$0.94	VTAE	001700	NORTHWOOD TECHNICAL COLLEGE

Parcel Total:	\$40.50
---------------	---------

LEGAL DESCRIPTION: T34 R14-W S32 PT OF NENE	PARCEL NO: 085203	CONTROL NO: 85203
---	-------------------	-------------------

2.85	\$1,416.02	0.68613479	\$971.58	
------	------------	------------	----------	--

0	\$0.00	STAT	999999	STATE OF WISCONSIN
0.00548290	\$5.33	CNTY	03	BARRON COUNTY
0.00234880	\$2.28	MUNI	03002	TOWN OF ALMENA
0.00825260	\$8.02	REG	035810	SCH D OF TURTLE LAKE
0.00038140	\$0.37	VTAE	001700	NORTHWOOD TECHNICAL COLLEGE

Parcel Total:	\$16.00
---------------	---------



State of Wisconsin / Department of Natural Resources

Tony Evers , Governor

Adam N Payne , Secretary

5/22/2023

Chapter 70.114 - Aids Payment Worksheet For Tax Year 2022(Payment Year 2023) - Payment Due January 31, 2023

189 of 7056

LEGAL DESCRIPTION: T34 R14-W S32 PT OF SENE				PARCEL NO: 085204			CONTROL NO: 85204		
1.67	\$828.29	0.68613479	\$568.32						
				0	\$0.00	STAT	999999	STATE OF WISCONSIN	
				0.00548290	\$3.12	CNTY	03	BARRON COUNTY	
				0.00234880	\$1.33	MUNI	03002	TOWN OF ALMENA	
				0.00825260	\$4.69	REG	035810	SCH D OF TURTLE LAKE	
				0.00038140	\$0.22	VTAE	001700	NORTHWOOD TECHNICAL COLLEGE	
				Parcel Total:	\$9.36				

LEGAL DESCRIPTION: T34 R14-W S30 PT OF SESE				PARCEL NO: 085210			CONTROL NO: 85210		
0.23	\$115.95	0.68613479	\$79.56						
				0	\$0.00	STAT	999999	STATE OF WISCONSIN	
				0.00548290	\$0.44	CNTY	03	BARRON COUNTY	
				0.00234880	\$0.19	MUNI	03002	TOWN OF ALMENA	
				0.00825260	\$0.66	REG	035810	SCH D OF TURTLE LAKE	
				0.00038140	\$0.03	VTAE	001700	NORTHWOOD TECHNICAL COLLEGE	
				Parcel Total:	\$1.32				

LEGAL DESCRIPTION: T34 R14-W S29 PT OF SWSW				PARCEL NO: 085211			CONTROL NO: 85211		
3.02	\$1,499.01	0.68613479	\$1,028.52						
				0	\$0.00	STAT	999999	STATE OF WISCONSIN	
				0.00548290	\$5.64	CNTY	03	BARRON COUNTY	
				0.00234880	\$2.42	MUNI	03002	TOWN OF ALMENA	
				0.00825260	\$8.49	REG	035810	SCH D OF TURTLE LAKE	
				0.00038140	\$0.39	VTAE	001700	NORTHWOOD TECHNICAL COLLEGE	
				Parcel Total:	\$16.94				



State of Wisconsin / Department of Natural Resources

Tony Evers , Governor

Adam N Payne , Secretary

5/22/2023

Chapter 70.114 - Aids Payment Worksheet For Tax Year 2022(Payment Year 2023) - Payment Due January 31, 2023

190 of 7056

LEGAL DESCRIPTION: T34 R14-W S29 PT OF SESW	PARCEL NO: 085212	CONTROL NO: 85212
---	-------------------	-------------------

3.1	\$1,542.25	0.68613479	\$1,058.19	
-----	------------	------------	------------	--

0	\$0.00	STAT	999999	STATE OF WISCONSIN
0.00548290	\$5.80	CNTY	03	BARRON COUNTY
0.00234880	\$2.49	MUNI	03002	TOWN OF ALMENA
0.00825260	\$8.73	REG	035810	SCH D OF TURTLE LAKE
0.00038140	\$0.40	VTAE	001700	NORTHWOOD TECHNICAL COLLEGE

Parcel Total:	\$17.42
---------------	---------

LEGAL DESCRIPTION: T34 R14-W S29 PT OF SWSE	PARCEL NO: 085213	CONTROL NO: 85213
---	-------------------	-------------------

0.41	\$205.03	0.68613479	\$140.68	
------	----------	------------	----------	--

0	\$0.00	STAT	999999	STATE OF WISCONSIN
0.00548290	\$0.77	CNTY	03	BARRON COUNTY
0.00234880	\$0.33	MUNI	03002	TOWN OF ALMENA
0.00825260	\$1.16	REG	035810	SCH D OF TURTLE LAKE
0.00038140	\$0.05	VTAE	001700	NORTHWOOD TECHNICAL COLLEGE

Parcel Total:	\$2.31
---------------	--------

LEGAL DESCRIPTION: T34 R14-W S28 PT OF SESE	PARCEL NO: 085214	CONTROL NO: 85214
---	-------------------	-------------------

2.39	\$1,186.56	0.68613479	\$814.14	
------	------------	------------	----------	--

0	\$0.00	STAT	999999	STATE OF WISCONSIN
0.00548290	\$4.46	CNTY	03	BARRON COUNTY
0.00234880	\$1.91	MUNI	03002	TOWN OF ALMENA
0.00825260	\$6.72	REG	035810	SCH D OF TURTLE LAKE
0.00038140	\$0.31	VTAE	001700	NORTHWOOD TECHNICAL COLLEGE

Parcel Total:	\$13.40
---------------	---------



State of Wisconsin / Department of Natural Resources

Tony Evers , Governor

Adam N Payne , Secretary

5/22/2023

Chapter 70.114 - Aids Payment Worksheet For Tax Year 2022(Payment Year 2023) - Payment Due January 31, 2023

191 of 7056

LEGAL DESCRIPTION: T34 R14-W S27 PT OF NENE				PARCEL NO: 085215	CONTROL NO: 85215			
1.94	\$962.20	0.68613479	\$660.20					
				0	\$0.00	STAT	999999	STATE OF WISCONSIN
				0.00548290	\$3.62	CNTY	03	BARRON COUNTY
				0.00234880	\$1.55	MUNI	03002	TOWN OF ALMENA
				0.00825260	\$5.45	REG	035810	SCH D OF TURTLE LAKE
				0.00038140	\$0.25	VTAE	001700	NORTHWOOD TECHNICAL COLLEGE
Parcel Total:					\$10.87			

LEGAL DESCRIPTION: T34 R14-W S27 PT OF NWNE				PARCEL NO: 085216	CONTROL NO: 85216			
2.1	\$1,042.51	0.68613479	\$715.30					
				0	\$0.00	STAT	999999	STATE OF WISCONSIN
				0.00548290	\$3.92	CNTY	03	BARRON COUNTY
				0.00234880	\$1.68	MUNI	03002	TOWN OF ALMENA
				0.00825260	\$5.90	REG	035810	SCH D OF TURTLE LAKE
				0.00038140	\$0.27	VTAE	001700	NORTHWOOD TECHNICAL COLLEGE
Parcel Total:					\$11.77			

LEGAL DESCRIPTION: T34 R14-W S27 PT OF SWNE				PARCEL NO: 085217	CONTROL NO: 85217			
2.11	\$1,049.21	0.68613479	\$719.90					
				0	\$0.00	STAT	999999	STATE OF WISCONSIN
				0.00548290	\$3.95	CNTY	03	BARRON COUNTY
				0.00234880	\$1.69	MUNI	03002	TOWN OF ALMENA
				0.00825260	\$5.94	REG	035810	SCH D OF TURTLE LAKE
				0.00038140	\$0.27	VTAE	001700	NORTHWOOD TECHNICAL COLLEGE
Parcel Total:					\$11.85			



State of Wisconsin / Department of Natural Resources

Tony Evers , Governor

Adam N Payne , Secretary

5/22/2023

Chapter 70.114 - Aids Payment Worksheet For Tax Year 2022(Payment Year 2023) - Payment Due January 31, 2023

192 of 7056

LEGAL DESCRIPTION: T34 R14-W S27 PT OF SENW				PARCEL NO: 085218	CONTROL NO: 85218			
1.73	\$857.72	0.68613479	\$588.51					
				0	\$0.00	STAT	999999	STATE OF WISCONSIN
				0.00548290	\$3.23	CNTY	03	BARRON COUNTY
				0.00234880	\$1.38	MUNI	03002	TOWN OF ALMENA
				0.00825260	\$4.86	REG	035810	SCH D OF TURTLE LAKE
				0.00038140	\$0.22	VTAE	001700	NORTHWOOD TECHNICAL COLLEGE
Parcel Total:					\$9.69			

LEGAL DESCRIPTION: T34 R14-W S27 PT OF NESW				PARCEL NO: 085219	CONTROL NO: 85219			
3.08	\$1,532.00	0.68613479	\$1,051.16					
				0	\$0.00	STAT	999999	STATE OF WISCONSIN
				0.00548290	\$5.76	CNTY	03	BARRON COUNTY
				0.00234880	\$2.47	MUNI	03002	TOWN OF ALMENA
				0.00825260	\$8.67	REG	035810	SCH D OF TURTLE LAKE
				0.00038140	\$0.40	VTAE	001700	NORTHWOOD TECHNICAL COLLEGE
Parcel Total:					\$17.30			

LEGAL DESCRIPTION: T34 R14-W S27 PT OF NWSW				PARCEL NO: 085220	CONTROL NO: 85220			
0.77	\$380.33	0.68613479	\$260.96					
				0	\$0.00	STAT	999999	STATE OF WISCONSIN
				0.00548290	\$1.43	CNTY	03	BARRON COUNTY
				0.00234880	\$0.61	MUNI	03002	TOWN OF ALMENA
				0.00825260	\$2.15	REG	035810	SCH D OF TURTLE LAKE
				0.00038140	\$0.10	VTAE	001700	NORTHWOOD TECHNICAL COLLEGE
Parcel Total:					\$4.29			



State of Wisconsin / Department of Natural Resources

Tony Evers , Governor

Adam N Payne , Secretary

5/22/2023

Chapter 70.114 - Aids Payment Worksheet For Tax Year 2022(Payment Year 2023) - Payment Due January 31, 2023

193 of 7056

LEGAL DESCRIPTION: T34 R14-W S27 PT OF SWSW				PARCEL NO: 085221				CONTROL NO: 85221			
3.07	\$1,526.95	0.68613479	\$1,047.70								
				0	\$0.00	STAT	999999	STATE OF WISCONSIN			
				0.00548290	\$5.74	CNTY	03	BARRON COUNTY			
				0.00234880	\$2.46	MUNI	03002	TOWN OF ALMENA			
				0.00825260	\$8.65	REG	035810	SCH D OF TURTLE LAKE			
				0.00038140	\$0.40	VTAE	001700	NORTHWOOD TECHNICAL COLLEGE			
				Parcel Total:	\$17.25						

LEGAL DESCRIPTION: T34 R14-W S24 PT OF SWNW				PARCEL NO: 085222				CONTROL NO: 85222			
3.07	\$1,524.37	0.68613479	\$1,045.92								
				0	\$0.00	STAT	999999	STATE OF WISCONSIN			
				0.00548290	\$5.73	CNTY	03	BARRON COUNTY			
				0.00234880	\$2.46	MUNI	03002	TOWN OF ALMENA			
				0.01221290	\$12.77	REG	030308	SCH D OF BARRON AREA			
				0.00038140	\$0.40	VTAE	001700	NORTHWOOD TECHNICAL COLLEGE			
				Parcel Total:	\$21.36						

LEGAL DESCRIPTION: T34 R14-W S23 PT OF SENE				PARCEL NO: 085223				CONTROL NO: 85223			
3.16	\$1,568.70	0.68613479	\$1,076.34								
				0	\$0.00	STAT	999999	STATE OF WISCONSIN			
				0.00548290	\$5.90	CNTY	03	BARRON COUNTY			
				0.00234880	\$2.53	MUNI	03002	TOWN OF ALMENA			
				0.00825260	\$8.88	REG	035810	SCH D OF TURTLE LAKE			
				0.00038140	\$0.41	VTAE	001700	NORTHWOOD TECHNICAL COLLEGE			
				Parcel Total:	\$17.72						



State of Wisconsin / Department of Natural Resources

Tony Evers , Governor

Adam N Payne , Secretary

5/22/2023

Chapter 70.114 - Aids Payment Worksheet For Tax Year 2022(Payment Year 2023) - Payment Due January 31, 2023

194 of 7056

LEGAL DESCRIPTION: T34 R14-W S23 PT OF SWNE				PARCEL NO: 085224			CONTROL NO: 85224		
0.73	\$361.86	0.68613479	\$248.28	0	\$0.00	STAT	999999	STATE OF WISCONSIN	
				0.00548290	\$1.36	CNTY	03	BARRON COUNTY	
				0.00234880	\$0.58	MUNI	03002	TOWN OF ALMENA	
				0.00825260	\$2.05	REG	035810	SCH D OF TURTLE LAKE	
				0.00038140	\$0.09	VTAE	001700	NORTHWOOD TECHNICAL COLLEGE	
Parcel Total:				\$4.08					

LEGAL DESCRIPTION: T34 R14-W S23 PT OF NWSE				PARCEL NO: 085225			CONTROL NO: 85225		
2.84	\$1,413.16	0.68613479	\$969.62	0	\$0.00	STAT	999999	STATE OF WISCONSIN	
				0.00548290	\$5.32	CNTY	03	BARRON COUNTY	
				0.00234880	\$2.28	MUNI	03002	TOWN OF ALMENA	
				0.00825260	\$8.00	REG	035810	SCH D OF TURTLE LAKE	
				0.00038140	\$0.37	VTAE	001700	NORTHWOOD TECHNICAL COLLEGE	
Parcel Total:				\$15.97					

LEGAL DESCRIPTION: T34 R14-W S23 PT OF NESW				PARCEL NO: 085226			CONTROL NO: 85226		
2.58	\$1,283.49	0.68613479	\$880.65	0	\$0.00	STAT	999999	STATE OF WISCONSIN	
				0.00548290	\$4.83	CNTY	03	BARRON COUNTY	
				0.00234880	\$2.07	MUNI	03002	TOWN OF ALMENA	
				0.00825260	\$7.27	REG	035810	SCH D OF TURTLE LAKE	
				0.00038140	\$0.34	VTAE	001700	NORTHWOOD TECHNICAL COLLEGE	
Parcel Total:				\$14.51					



State of Wisconsin / Department of Natural Resources

Tony Evers , Governor

Adam N Payne , Secretary

5/22/2023

Chapter 70.114 - Aids Payment Worksheet For Tax Year 2022(Payment Year 2023) - Payment Due January 31, 2023

195 of 7056

LEGAL DESCRIPTION: T34 R14-W S23 PT OF SESW				PARCEL NO: 085227				CONTROL NO: 85227			
1.08	\$535.58	0.68613479	\$367.48	0	\$0.00	STAT	999999	STATE OF WISCONSIN			
				0.00548290	\$2.01	CNTY	03	BARRON COUNTY			
				0.00234880	\$0.86	MUNI	03002	TOWN OF ALMENA			
				0.00825260	\$3.03	REG	035810	SCH D OF TURTLE LAKE			
				0.00038140	\$0.14	VTAE	001700	NORTHWOOD TECHNICAL COLLEGE			
Parcel Total:					\$6.04						

LEGAL DESCRIPTION: T34 R14-W S23 PT OF SWSW				PARCEL NO: 085228				CONTROL NO: 85228			
2.59	\$1,287.18	0.68613479	\$883.18	0	\$0.00	STAT	999999	STATE OF WISCONSIN			
				0.00548290	\$4.84	CNTY	03	BARRON COUNTY			
				0.00234880	\$2.07	MUNI	03002	TOWN OF ALMENA			
				0.00825260	\$7.29	REG	035810	SCH D OF TURTLE LAKE			
				0.00038140	\$0.34	VTAE	001700	NORTHWOOD TECHNICAL COLLEGE			
Parcel Total:					\$14.54						

LEGAL DESCRIPTION: T34 R14-W S33 PT OF NWNW				PARCEL NO: 085484				CONTROL NO: 85484			
3	\$1,490.48	0.68613479	\$1,022.67	0	\$0.00	STAT	999999	STATE OF WISCONSIN			
				0.00548290	\$5.61	CNTY	03	BARRON COUNTY			
				0.00234880	\$2.40	MUNI	03002	TOWN OF ALMENA			
				0.00825260	\$8.44	REG	035810	SCH D OF TURTLE LAKE			
				0.00038140	\$0.39	VTAE	001700	NORTHWOOD TECHNICAL COLLEGE			
Parcel Total:					\$16.84						



State of Wisconsin / Department of Natural Resources

Tony Evers , Governor

Adam N Payne , Secretary

5/22/2023

Chapter 70.114 - Aids Payment Worksheet For Tax Year 2022(Payment Year 2023) - Payment Due January 31, 2023

196 of 7056

File Number Total: \$389.42

FILE NO: W 1027 *

DATE OF PURCHASE: 09/19/1992

GRANTOR: MARLAND ROSVOLD

LEGAL DESCRIPTION: T34 R14-W S05 PT GV LT 2

PARCEL NO: 002-0500-26

CONTROL NO: 70751

4.47 \$7,403.38 0.68613479 \$5,079.72

0 \$0.00 STAT 999999 STATE OF WISCONSIN

0.00548290 \$27.85 CNTY 03 BARRON COUNTY

0.00234880 \$11.93 MUNI 03002 TOWN OF ALMENA

0.00825260 \$41.92 REG 035810 SCH D OF TURTLE LAKE

0.00038140 \$1.94 VTAE 001700 NORTHWOOD TECHNICAL COLLEGE

Parcel Total: \$83.64

File Number Total: \$83.64

FILE NO: W 1639 *

DATE OF PURCHASE: 11/22/2005

GRANTOR: GERD R BENTS

LEGAL DESCRIPTION: T34 R14-W S04 SENW

PARCEL NO: 002-0400-12-000

CONTROL NO: 94126

40 \$148,877.97 0.68613479 \$102,150.35

0 \$0.00 STAT 999999 STATE OF WISCONSIN

0.00548290 \$560.08 CNTY 03 BARRON COUNTY

0.00234880 \$239.93 MUNI 03002 TOWN OF ALMENA

0.00825260 \$843.01 REG 035810 SCH D OF TURTLE LAKE

0.00038140 \$38.96 VTAE 001700 NORTHWOOD TECHNICAL COLLEGE

Parcel Total: \$1,681.98



State of Wisconsin / Department of Natural Resources

Tony Evers , Governor

Adam N Payne , Secretary

5/22/2023

Chapter 70.114 - Aids Payment Worksheet For Tax Year 2022(Payment Year 2023) - Payment Due January 31, 2023

197 of 7056

LEGAL DESCRIPTION: T34 R14-W S04 NESW				PARCEL NO: 002-0400-13-000			CONTROL NO: 94127		
40	\$148,877.97	0.68613479	\$102,150.35						
				0	\$0.00	STAT	999999	STATE OF WISCONSIN	
				0.00548290	\$560.08	CNTY	03	BARRON COUNTY	
				0.00234880	\$239.93	MUNI	03002	TOWN OF ALMENA	
				0.00825260	\$843.01	REG	035810	SCH D OF TURTLE LAKE	
				0.00038140	\$38.96	VTAE	001700	NORTHWOOD TECHNICAL COLLEGE	
				Parcel Total:					\$1,681.98
				File Number Total:					\$3,363.96
				Municipality Total:					\$5,009.22



State of Wisconsin / Department of Natural Resources

Tony Evers , Governor

Adam N Payne , Secretary

5/22/2023

Chapter 70.114 - Aids Payment Worksheet For Tax Year 2022(Payment Year 2023) - Payment Due January 31, 2023

198 of 7056

DETAIL FOR TOWN OF BARRON, BARRON COUNTY

Acres	Est. Adjust. Purch. Price	Level of Assessment	Adjusted Local Value	Net Gen. Tax Rate	Calc. Aid Pay Amount	----- Taxing Jurisdiction ----- Type	Code	Description
FILE NO: WM 60214 *			DATE OF PURCHASE: 01/12/2001			GRANTOR: LYNN PETERSON, ET AL		
LEGAL DESCRIPTION: T34 R12-W S19 PT OF SWNW				PARCEL NO: 006-1900-10-000		CONTROL NO: 126361		
36.78	\$40,811.60	0.70385791	\$28,725.57					
				0	\$0.00	STAT	999999	STATE OF WISCONSIN
				0.00519530	\$149.24	CNTY	03	BARRON COUNTY
				0.005718	\$164.25	MUNI	03006	TOWN OF BARRON
				0.011711	\$336.41	REG	030308	SCH D OF BARRON AREA
				0.00036580	\$10.51	VTAE	001700	NORTHWOOD TECHNICAL COLLEGE
Parcel Total:					\$660.41			
File Number Total:					\$660.41			
Municipality Total:					\$660.41			



State of Wisconsin / Department of Natural Resources

Tony Evers , Governor

Adam N Payne , Secretary

5/22/2023

Chapter 70.114 - Aids Payment Worksheet For Tax Year 2022(Payment Year 2023) - Payment Due January 31, 2023

199 of 7056

DETAIL FOR TOWN OF CEDAR LAKE, BARRON COUNTY

Acres	Est. Adjust. Purch. Price	Level of Assessment	Adjusted Local Value	Net Gen. Tax Rate	Calc. Aid Pay Amount	Type	Code	Description
FILE NO: P 1846 B			DATE OF PURCHASE: 08/02/2004			GRANTOR: WI DEPARTMENT OF TRANSPORTAT		
LEGAL DESCRIPTION: T36 R10-W S03 PT OF NWNW				PARCEL NO: 091995		CONTROL NO: 91995		
3.53	\$4,976.15	0.71890777	\$3,577.39					
				0	\$0.00	STAT	999999	STATE OF WISCONSIN
				0.00515560	\$18.44	CNTY	03	BARRON COUNTY
				0.00178030	\$6.37	MUNI	03010	TOWN OF CEDAR LAKE
				0.00764320	\$27.34	REG	650441	SCH D OF BIRCHWOOD
				0.00035870	\$1.28	VTAE	001700	NORTHWOOD TECHNICAL COLLEGE
Parcel Total:					\$53.43			

LEGAL DESCRIPTION: T36 R10-W S03 GOV LOT 3				PARCEL NO: 091996		CONTROL NO: 91996		
0.91	\$1,283.75	0.71890777	\$922.90					
				0	\$0.00	STAT	999999	STATE OF WISCONSIN
				0.00515560	\$4.76	CNTY	03	BARRON COUNTY
				0.00178030	\$1.64	MUNI	03010	TOWN OF CEDAR LAKE
				0.00764320	\$7.05	REG	650441	SCH D OF BIRCHWOOD
				0.00035870	\$0.33	VTAE	001700	NORTHWOOD TECHNICAL COLLEGE
Parcel Total:					\$13.78			

File Number Total: \$67.21

Municipality Total: \$67.21



State of Wisconsin / Department of Natural Resources

Tony Evers , Governor

Adam N Payne , Secretary

5/22/2023

Chapter 70.114 - Aids Payment Worksheet For Tax Year 2022(Payment Year 2023) - Payment Due January 31, 2023

200 of 7056

DETAIL FOR TOWN OF CLINTON, BARRON COUNTY

Acres	Est. Adjust. Purch. Price	Level of Assessment	Adjusted Local Value	Net Gen. Tax Rate	Calc. Aid Pay Amount	----- Taxing Jurisdiction ----- Type	Code	Description
FILE NO: W 1022 *			DATE OF PURCHASE: 10/30/1992			GRANTOR: BERNICE AMUNDSON ESTATE		
LEGAL DESCRIPTION: T34 R13-W S35 NWNW				PARCEL NO: 014-3500-10		CONTROL NO: 70766		
40	\$28,223.84	0.91200307	\$25,740.23					
				0	\$0.00	STAT	999999	STATE OF WISCONSIN
				0.00400610	\$103.12	CNTY	03	BARRON COUNTY
				0.002555	\$65.77	MUNI	03014	TOWN OF CLINTON
				0.008924	\$229.71	REG	030308	SCH D OF BARRON AREA
				0.00027870	\$7.17	VTAE	001700	NORTHWOOD TECHNICAL COLLEGE
Parcel Total:					\$405.77			
File Number Total:					\$405.77			



State of Wisconsin / Department of Natural Resources

Tony Evers , Governor

Adam N Payne , Secretary

5/22/2023

Chapter 70.114 - Aids Payment Worksheet For Tax Year 2022(Payment Year 2023) - Payment Due January 31, 2023

201 of 7056

FILE NO: WM 60216 *	DATE OF PURCHASE: 05/26/1995	GRANTOR: RICHARD L NORDQUIST
LEGAL DESCRIPTION: T34 R13-W S24 PT OF NENE	PARCEL NO: 014-2400-02 001	CONTROL NO: 126363

5	\$3,264.76	0.91200307	\$2,977.47
---	------------	------------	------------

0	\$0.00	STAT	999999	STATE OF WISCONSIN
0.00400610	\$11.93	CNTY	03	BARRON COUNTY
0.002555	\$7.61	MUNI	03014	TOWN OF CLINTON
0.008924	\$26.57	REG	030308	SCH D OF BARRON AREA
0.00027870	\$0.83	VTAE	001700	NORTHWOOD TECHNICAL COLLEGE

Parcel Total:	\$46.94
---------------	---------

File Number Total:	\$46.94
--------------------	---------

Municipality Total:	\$452.71
---------------------	----------



State of Wisconsin / Department of Natural Resources

Tony Evers , Governor

Adam N Payne , Secretary

5/22/2023

Chapter 70.114 - Aids Payment Worksheet For Tax Year 2022(Payment Year 2023) - Payment Due January 31, 2023

202 of 7056

DETAIL FOR TOWN OF CRYSTAL LAKE, BARRON COUNTY

Acres	Est. Adjust. Purch. Price	Level of Assessment	Adjusted Local Value	Net Gen. Tax Rate	Calc. Aid Pay Amount	----- Taxing Jurisdiction -----		
						Type	Code	Description
FILE NO: W 1035 *			DATE OF PURCHASE: 03/05/1993			GRANTOR: BARRON COUNTY		
LEGAL DESCRIPTION: T35 R14-W S31 PT OF SWNW				PARCEL NO: 71385		CONTROL NO: 71385		
0.75	\$86.39	0.70947295	\$61.29					
				0	\$0.00	STAT	999999	STATE OF WISCONSIN
				0.00519750	\$0.32	CNTY	03	BARRON COUNTY
				0.00403520	\$0.25	MUNI	03016	TOWN OF CRYSTAL LAKE
				0.00782310	\$0.48	REG	035810	SCH D OF TURTLE LAKE
				0.00036160	\$0.02	VTAE	001700	NORTHWOOD TECHNICAL COLLEGE
Parcel Total:					\$1.07			

LEGAL DESCRIPTION: T35 R14-W S31 PT OF NWSW				PARCEL NO: 71386		CONTROL NO: 71386		
0.75	\$86.39	0.70947295	\$61.29					
				0	\$0.00	STAT	999999	STATE OF WISCONSIN
				0.00519750	\$0.32	CNTY	03	BARRON COUNTY
				0.00403520	\$0.25	MUNI	03016	TOWN OF CRYSTAL LAKE
				0.00782310	\$0.48	REG	035810	SCH D OF TURTLE LAKE
				0.00036160	\$0.02	VTAE	001700	NORTHWOOD TECHNICAL COLLEGE
Parcel Total:					\$1.07			



State of Wisconsin / Department of Natural Resources

Tony Evers , Governor

Adam N Payne , Secretary

5/22/2023

Chapter 70.114 - Aids Payment Worksheet For Tax Year 2022(Payment Year 2023) - Payment Due January 31, 2023

203 of 7056

LEGAL DESCRIPTION: T35 R14-W S31 PT OF SWSW	PARCEL NO: 11	CONTROL NO: 71387
---	---------------	-------------------

0.75	\$86.39	0.70947295	\$61.29	
------	---------	------------	---------	--

0	\$0.00	STAT	999999	STATE OF WISCONSIN
0.00519750	\$0.32	CNTY	03	BARRON COUNTY
0.00403520	\$0.25	MUNI	03016	TOWN OF CRYSTAL LAKE
0.00782310	\$0.48	REG	035810	SCH D OF TURTLE LAKE
0.00036160	\$0.02	VTAE	001700	NORTHWOOD TECHNICAL COLLEGE

Parcel Total:	\$1.07
---------------	--------

File Number Total:	\$3.21
--------------------	--------

FILE NO: W 1240 *	DATE OF PURCHASE: 07/16/1996	GRANTOR: ROBERT C FINLEY ET AL
-------------------	------------------------------	--------------------------------

LEGAL DESCRIPTION: T35 R14-W S28 GOV LOT 1	PARCEL NO: 016-2800-17	CONTROL NO: 77125
--	------------------------	-------------------

39.15	\$356,788.33	0.70947295	\$253,131.67	
-------	--------------	------------	--------------	--

0	\$0.00	STAT	999999	STATE OF WISCONSIN
0.00519750	\$1,315.64	CNTY	03	BARRON COUNTY
0.00403520	\$1,021.44	MUNI	03016	TOWN OF CRYSTAL LAKE
0.008935	\$2,261.73	REG	031260	SCH D OF CUMBERLAND
0.00036160	\$91.54	VTAE	001700	NORTHWOOD TECHNICAL COLLEGE

Parcel Total:	\$4,690.35
---------------	------------



State of Wisconsin / Department of Natural Resources

Tony Evers , Governor

Adam N Payne , Secretary

5/22/2023

Chapter 70.114 - Aids Payment Worksheet For Tax Year 2022(Payment Year 2023) - Payment Due January 31, 2023

204 of 7056

LEGAL DESCRIPTION: T35 R14-W S28 PT GV LT 2	PARCEL NO: 016-2800-16	CONTROL NO: 77126
---	------------------------	-------------------

5	\$45,639.93	0.70947295	\$32,380.29
---	-------------	------------	-------------

0	\$0.00	STAT	999999	STATE OF WISCONSIN
0.00519750	\$168.30	CNTY	03	BARRON COUNTY
0.00403520	\$130.66	MUNI	03016	TOWN OF CRYSTAL LAKE
0.008935	\$289.32	REG	031260	SCH D OF CUMBERLAND
0.00036160	\$11.71	VTAE	001700	NORTHWOOD TECHNICAL COLLEGE

Parcel Total:	\$599.99
---------------	----------

LEGAL DESCRIPTION: T35 R14-W S27 PT OF SWSW	PARCEL NO: 016-2700-16	CONTROL NO: 77127
---	------------------------	-------------------

15.87	\$144,526.44	0.70947295	\$102,537.60
-------	--------------	------------	--------------

0	\$0.00	STAT	999999	STATE OF WISCONSIN
0.00519750	\$532.93	CNTY	03	BARRON COUNTY
0.00403520	\$413.76	MUNI	03016	TOWN OF CRYSTAL LAKE
0.008935	\$916.17	REG	031260	SCH D OF CUMBERLAND
0.00036160	\$37.08	VTAE	001700	NORTHWOOD TECHNICAL COLLEGE

Parcel Total:	\$1,899.94
---------------	------------

File Number Total:	\$7,190.28
--------------------	------------



State of Wisconsin / Department of Natural Resources

Tony Evers , Governor

Adam N Payne , Secretary

5/22/2023

Chapter 70.114 - Aids Payment Worksheet For Tax Year 2022(Payment Year 2023) - Payment Due January 31, 2023

205 of 7056

FILE NO: W 1352 *				DATE OF PURCHASE: 01/03/2000				GRANTOR: TOBY MCKAY			
LEGAL DESCRIPTION: T35 R14-W S33 NESE				PARCEL NO: 016-3300-13-000				CONTROL NO: 83673			
40	\$87,809.65	0.70947295	\$62,298.57								
				0	\$0.00	STAT	999999	STATE OF WISCONSIN			
				0.00519750	\$323.79	CNTY	03	BARRON COUNTY			
				0.00403520	\$251.39	MUNI	03016	TOWN OF CRYSTAL LAKE			
				0.008935	\$556.64	REG	031260	SCH D OF CUMBERLAND			
				0.00036160	\$22.53	VTAE	001700	NORTHWOOD TECHNICAL COLLEGE			
Parcel Total:				\$1,154.35							

LEGAL DESCRIPTION: T35 R14-W S34 W1/2 OF NWSW				PARCEL NO: 016-3400-33-000				CONTROL NO: 83674			
20	\$45,618.16	0.70947295	\$32,364.85								
				0	\$0.00	STAT	999999	STATE OF WISCONSIN			
				0.00519750	\$168.21	CNTY	03	BARRON COUNTY			
				0.00403520	\$130.60	MUNI	03016	TOWN OF CRYSTAL LAKE			
				0.008935	\$289.18	REG	031260	SCH D OF CUMBERLAND			
				0.00036160	\$11.70	VTAE	001700	NORTHWOOD TECHNICAL COLLEGE			
Parcel Total:				\$599.69							

File Number Total:				\$1,754.04							
--------------------	--	--	--	------------	--	--	--	--	--	--	--



State of Wisconsin / Department of Natural Resources

Tony Evers , Governor

Adam N Payne , Secretary

5/22/2023

Chapter 70.114 - Aids Payment Worksheet For Tax Year 2022(Payment Year 2023) - Payment Due January 31, 2023

206 of 7056

FILE NO: W 1354 *	DATE OF PURCHASE: 12/17/1999	GRANTOR: GERD BENTS		
LEGAL DESCRIPTION: T35 R14-W S33 SWSE	PARCEL NO: 016-3300-15-00;16-00	CONTROL NO: 83355		
40	\$116,126.22	0.70947295	\$82,388.41	
	0	\$0.00	STAT 999999	STATE OF WISCONSIN
	0.00519750	\$428.21	CNTY 03	BARRON COUNTY
	0.00403520	\$332.45	MUNI 03016	TOWN OF CRYSTAL LAKE
	0.008935	\$736.14	REG 031260	SCH D OF CUMBERLAND
	0.00036160	\$29.80	VTAE 001700	NORTHWOOD TECHNICAL COLLEGE
Parcel Total:		\$1,526.60		

File Number Total:	\$1,526.60
--------------------	------------

FILE NO: W 1401 *	DATE OF PURCHASE: 02/26/2001	GRANTOR: CRAIG NELSON		
LEGAL DESCRIPTION: T35 R14-W S28 PT GV LT 7	PARCEL NO: 16-2800-15	CONTROL NO: 85928		
3.26	\$8,502.01	0.70947295	\$6,031.95	
	0	\$0.00	STAT 999999	STATE OF WISCONSIN
	0.00519750	\$31.35	CNTY 03	BARRON COUNTY
	0.00403520	\$24.34	MUNI 03016	TOWN OF CRYSTAL LAKE
	0.008935	\$53.90	REG 031260	SCH D OF CUMBERLAND
	0.00036160	\$2.18	VTAE 001700	NORTHWOOD TECHNICAL COLLEGE
Parcel Total:		\$111.77		



State of Wisconsin / Department of Natural Resources

Tony Evers , Governor

Adam N Payne , Secretary

5/22/2023

Chapter 70.114 - Aids Payment Worksheet For Tax Year 2022(Payment Year 2023) - Payment Due January 31, 2023

207 of 7056

LEGAL DESCRIPTION: T35 R14-W S33 PT OF NWNW				PARCEL NO: 16-3300-06			CONTROL NO: 85929		
32.23	\$73,569.60	0.70947295	\$52,195.64						
				0	\$0.00	STAT	999999	STATE OF WISCONSIN	
				0.00519750	\$271.28	CNTY	03	BARRON COUNTY	
				0.00403520	\$210.62	MUNI	03016	TOWN OF CRYSTAL LAKE	
				0.008935	\$466.37	REG	031260	SCH D OF CUMBERLAND	
				0.00036160	\$18.88	VTAE	001700	NORTHWOOD TECHNICAL COLLEGE	
				Parcel Total:	\$967.15				

LEGAL DESCRIPTION: T35 R14-W S33 SWNW				PARCEL NO: 16-3300-07			CONTROL NO: 85930		
40	\$103,836.77	0.70947295	\$73,669.38						
				0	\$0.00	STAT	999999	STATE OF WISCONSIN	
				0.00519750	\$382.89	CNTY	03	BARRON COUNTY	
				0.00403520	\$297.27	MUNI	03016	TOWN OF CRYSTAL LAKE	
				0.008935	\$658.24	REG	031260	SCH D OF CUMBERLAND	
				0.00036160	\$26.64	VTAE	001700	NORTHWOOD TECHNICAL COLLEGE	
				Parcel Total:	\$1,365.04				

LEGAL DESCRIPTION: T35 R14-W S33 SENW				PARCEL NO: 16-3300-08			CONTROL NO: 85931		
40	\$103,836.77	0.70947295	\$73,669.38						
				0	\$0.00	STAT	999999	STATE OF WISCONSIN	
				0.00519750	\$382.89	CNTY	03	BARRON COUNTY	
				0.00403520	\$297.27	MUNI	03016	TOWN OF CRYSTAL LAKE	
				0.008935	\$658.24	REG	031260	SCH D OF CUMBERLAND	
				0.00036160	\$26.64	VTAE	001700	NORTHWOOD TECHNICAL COLLEGE	
				Parcel Total:	\$1,365.04				



State of Wisconsin / Department of Natural Resources

Tony Evers , Governor

Adam N Payne , Secretary

5/22/2023

Chapter 70.114 - Aids Payment Worksheet For Tax Year 2022(Payment Year 2023) - Payment Due January 31, 2023

208 of 7056

LEGAL DESCRIPTION: T35 R14-W S33 GOV LOT 1	PARCEL NO: 16-3300-05	CONTROL NO: 85932
--	-----------------------	-------------------

35.2	\$94,885.92	0.70947295	\$67,318.99	
------	-------------	------------	-------------	--

0	\$0.00	STAT	999999	STATE OF WISCONSIN
0.00519750	\$349.89	CNTY	03	BARRON COUNTY
0.00403520	\$271.65	MUNI	03016	TOWN OF CRYSTAL LAKE
0.008935	\$601.49	REG	031260	SCH D OF CUMBERLAND
0.00036160	\$24.35	VTAE	001700	NORTHWOOD TECHNICAL COLLEGE

Parcel Total:	\$1,247.38
---------------	------------

LEGAL DESCRIPTION: T35 R14-W S33 GOV LOT 2	PARCEL NO: 16-3300-03	CONTROL NO: 85933
--	-----------------------	-------------------

31.4	\$76,982.49	0.70947295	\$54,616.99	
------	-------------	------------	-------------	--

0	\$0.00	STAT	999999	STATE OF WISCONSIN
0.00519750	\$283.87	CNTY	03	BARRON COUNTY
0.00403520	\$220.39	MUNI	03016	TOWN OF CRYSTAL LAKE
0.008935	\$488.00	REG	031260	SCH D OF CUMBERLAND
0.00036160	\$19.75	VTAE	001700	NORTHWOOD TECHNICAL COLLEGE

Parcel Total:	\$1,012.01
---------------	------------

File Number Total:	\$6,068.39
--------------------	------------

Municipality Total:	\$16,542.52
---------------------	-------------



State of Wisconsin / Department of Natural Resources

Tony Evers , Governor

Adam N Payne , Secretary

5/22/2023

Chapter 70.114 - Aids Payment Worksheet For Tax Year 2022(Payment Year 2023) - Payment Due January 31, 2023

209 of 7056

DETAIL FOR TOWN OF DOVRE, BARRON COUNTY

Acres	Est. Adjust. Purch. Price	Level of Assessment	Adjusted Local Value	Net Gen. Tax Rate	Calc. Aid Pay Amount	Taxing Jurisdiction Type	Code	Description
FILE NO: WM 60040 *			DATE OF PURCHASE: 06/12/2009			GRANTOR: Allen C & Linda L. Nyhagen,		
LEGAL DESCRIPTION: T32 R10-W S13 PT OF SWSW					PARCEL NO: 022-1300-15-000; 022-1300-14-000			
CONTROL NO: 108246								
4.15	\$7,367.30	0.72931821	\$5,373.11					
				0	\$0.00	STAT	999999	STATE OF WISCONSIN
				0.00475610	\$25.56	CNTY	03	BARRON COUNTY
				0.00427330	\$22.96	MUNI	03022	TOWN OF DOVRE
				0.00864780	\$46.47	REG	031080	SCH D OF CHETEK
				0.000331	\$1.78	VTAE	001700	NORTHWOOD TECHNICAL COLLEGE
Parcel Total:					\$96.77			

LEGAL DESCRIPTION: T32 R10-W S24 PT OF SWNW					PARCEL NO: 022-2400-08-000P		CONTROL NO: 108247	
3	\$5,325.77	0.72931821	\$3,884.18					
				0	\$0.00	STAT	999999	STATE OF WISCONSIN
				0.00475610	\$18.47	CNTY	03	BARRON COUNTY
				0.00427330	\$16.60	MUNI	03022	TOWN OF DOVRE
				0.00966660	\$37.55	REG	093920	SCH D OF NEW AUBURN
				0.000331	\$1.29	VTAE	001700	NORTHWOOD TECHNICAL COLLEGE
Parcel Total:					\$73.91			



State of Wisconsin / Department of Natural Resources

Tony Evers , Governor

Adam N Payne , Secretary

5/22/2023

Chapter 70.114 - Aids Payment Worksheet For Tax Year 2022(Payment Year 2023) - Payment Due January 31, 2023

210 of 7056

LEGAL DESCRIPTION: T32 R10-W S24 PT OF NWNW				PARCEL NO: 022-2400-07-000P				CONTROL NO: 108248			
3	\$5,325.77	0.72931821	\$3,884.18								
				0	\$0.00	STAT	999999	STATE OF WISCONSIN			
				0.00475610	\$18.47	CNTY	03	BARRON COUNTY			
				0.00427330	\$16.60	MUNI	03022	TOWN OF DOVRE			
				0.00864780	\$33.59	REG	031080	SCH D OF CHETEK			
				0.000331	\$1.29	VTAE	001700	NORTHWOOD TECHNICAL COLLEGE			
Parcel Total:					\$69.95						

File Number Total:					\$240.63						
--------------------	--	--	--	--	----------	--	--	--	--	--	--

FILE NO: WM 60169 *				DATE OF PURCHASE: 09/03/2013				GRANTOR: Great Northern Sand, LLC			
---------------------	--	--	--	------------------------------	--	--	--	-----------------------------------	--	--	--

LEGAL DESCRIPTION: T32 R10-W S22 PT OF SWNE				PARCEL NO: 022-2200-05-000				CONTROL NO: 124718			
24.43	\$4,476.57	0.72931821	\$3,264.85								
				0	\$0.00	STAT	999999	STATE OF WISCONSIN			
				0.00475610	\$15.53	CNTY	03	BARRON COUNTY			
				0.00427330	\$13.95	MUNI	03022	TOWN OF DOVRE			
				0.00864780	\$28.23	REG	031080	SCH D OF CHETEK			
				0.000331	\$1.08	VTAE	001700	NORTHWOOD TECHNICAL COLLEGE			
Parcel Total:					\$58.79						

File Number Total:					\$58.79						
--------------------	--	--	--	--	---------	--	--	--	--	--	--

Municipality Total:					\$299.42						
---------------------	--	--	--	--	----------	--	--	--	--	--	--



State of Wisconsin / Department of Natural Resources

Tony Evers , Governor

Adam N Payne , Secretary

5/22/2023

Chapter 70.114 - Aids Payment Worksheet For Tax Year 2022(Payment Year 2023) - Payment Due January 31, 2023

211 of 7056

DETAIL FOR TOWN OF OAK GROVE, BARRON COUNTY

Acres	Est. Adjust. Purch. Price	Level of Assessment	Adjusted Local Value	Net Gen. Tax Rate	Calc. Aid Pay Amount	----- Taxing Jurisdiction ----- Type	Code	Description
FILE NO: P 1671 *			DATE OF PURCHASE: 05/10/1996			GRANTOR: LARRY J LEFEBVRE		
LEGAL DESCRIPTION: T36 R11-W S28 PT OF SWNW				PARCEL NO: 32-28001-1000		CONTROL NO: 77135		
1.84	\$8,280.77	0.86993343	\$7,203.71					
				0	\$0.00	STAT	999999	STATE OF WISCONSIN
				0.00410710	\$29.59	CNTY	03	BARRON COUNTY
				0.00344660	\$24.83	MUNI	03032	TOWN OF OAK GROVE
				0.01005430	\$72.43	REG	034802	SCH D OF RICE LAKE AREA
				0.00028580	\$2.06	VTAE	001700	NORTHWOOD TECHNICAL COLLEGE
Parcel Total:					\$128.91			

File Number Total: \$128.91

FILE NO: P 1730 A			DATE OF PURCHASE: 09/02/1999			GRANTOR: WISCONSIN DEPT OF TRANSPORTA		
LEGAL DESCRIPTION: T36 R11-W S32 PT OF SWSE				PARCEL NO: 083104		CONTROL NO: 83104		
3.41	\$2,380.17	0.86993343	\$2,070.59					
				0	\$0.00	STAT	999999	STATE OF WISCONSIN
				0.00410710	\$8.50	CNTY	03	BARRON COUNTY
				0.00344660	\$7.14	MUNI	03032	TOWN OF OAK GROVE
				0.01005430	\$20.82	REG	034802	SCH D OF RICE LAKE AREA
				0.00028580	\$0.59	VTAE	001700	NORTHWOOD TECHNICAL COLLEGE
Parcel Total:					\$37.05			



State of Wisconsin / Department of Natural Resources

Tony Evers , Governor

Adam N Payne , Secretary

5/22/2023

Chapter 70.114 - Aids Payment Worksheet For Tax Year 2022(Payment Year 2023) - Payment Due January 31, 2023

212 of 7056

LEGAL DESCRIPTION: T36 R11-W S32 PT OF NWSE				PARCEL NO: 083105			CONTROL NO: 83105		
1.91	\$1,333.17	0.86993343	\$1,159.77						
				0	\$0.00	STAT	999999	STATE OF WISCONSIN	
				0.00410710	\$4.76	CNTY	03	BARRON COUNTY	
				0.00344660	\$4.00	MUNI	03032	TOWN OF OAK GROVE	
				0.01005430	\$11.66	REG	034802	SCH D OF RICE LAKE AREA	
				0.00028580	\$0.33	VTAE	001700	NORTHWOOD TECHNICAL COLLEGE	
Parcel Total:					\$20.75				

LEGAL DESCRIPTION: T36 R11-W S32 PT OF NESW				PARCEL NO: 083106			CONTROL NO: 83106		
1.91	\$1,333.17	0.86993343	\$1,159.77						
				0	\$0.00	STAT	999999	STATE OF WISCONSIN	
				0.00410710	\$4.76	CNTY	03	BARRON COUNTY	
				0.00344660	\$4.00	MUNI	03032	TOWN OF OAK GROVE	
				0.01005430	\$11.66	REG	034802	SCH D OF RICE LAKE AREA	
				0.00028580	\$0.33	VTAE	001700	NORTHWOOD TECHNICAL COLLEGE	
Parcel Total:					\$20.75				

LEGAL DESCRIPTION: T36 R11-W S32 PT OF SENW				PARCEL NO: 083107			CONTROL NO: 83107		
3.41	\$2,380.17	0.86993343	\$2,070.59						
				0	\$0.00	STAT	999999	STATE OF WISCONSIN	
				0.00410710	\$8.50	CNTY	03	BARRON COUNTY	
				0.00344660	\$7.14	MUNI	03032	TOWN OF OAK GROVE	
				0.01005430	\$20.82	REG	034802	SCH D OF RICE LAKE AREA	
				0.00028580	\$0.59	VTAE	001700	NORTHWOOD TECHNICAL COLLEGE	
Parcel Total:					\$37.05				



State of Wisconsin / Department of Natural Resources

Tony Evers , Governor

Adam N Payne , Secretary

5/22/2023

Chapter 70.114 - Aids Payment Worksheet For Tax Year 2022(Payment Year 2023) - Payment Due January 31, 2023

213 of 7056

LEGAL DESCRIPTION: T36 R11-W S32 PT OF NENW				PARCEL NO: 083108			CONTROL NO: 83108		
3.41	\$2,380.17	0.86993343	\$2,070.59						
				0	\$0.00	STAT	999999	STATE OF WISCONSIN	
				0.00410710	\$8.50	CNTY	03	BARRON COUNTY	
				0.00344660	\$7.14	MUNI	03032	TOWN OF OAK GROVE	
				0.01005430	\$20.82	REG	034802	SCH D OF RICE LAKE AREA	
				0.00028580	\$0.59	VTAE	001700	NORTHWOOD TECHNICAL COLLEGE	
Parcel Total:					\$37.05				

LEGAL DESCRIPTION: T36 R11-W S29 PT OF SESW				PARCEL NO: 083109			CONTROL NO: 83109		
3.21	\$2,240.58	0.86993343	\$1,949.15						
				0	\$0.00	STAT	999999	STATE OF WISCONSIN	
				0.00410710	\$8.01	CNTY	03	BARRON COUNTY	
				0.00344660	\$6.72	MUNI	03032	TOWN OF OAK GROVE	
				0.01005430	\$19.60	REG	034802	SCH D OF RICE LAKE AREA	
				0.00028580	\$0.56	VTAE	001700	NORTHWOOD TECHNICAL COLLEGE	
Parcel Total:					\$34.89				

LEGAL DESCRIPTION: T36 R11-W S29 PT OF SWSW				PARCEL NO: 083110			CONTROL NO: 83110		
0.64	\$446.72	0.86993343	\$388.62						
				0	\$0.00	STAT	999999	STATE OF WISCONSIN	
				0.00410710	\$1.60	CNTY	03	BARRON COUNTY	
				0.00344660	\$1.34	MUNI	03032	TOWN OF OAK GROVE	
				0.01005430	\$3.91	REG	034802	SCH D OF RICE LAKE AREA	
				0.00028580	\$0.11	VTAE	001700	NORTHWOOD TECHNICAL COLLEGE	
Parcel Total:					\$6.96				



State of Wisconsin / Department of Natural Resources

Tony Evers , Governor

Adam N Payne , Secretary

5/22/2023

Chapter 70.114 - Aids Payment Worksheet For Tax Year 2022(Payment Year 2023) - Payment Due January 31, 2023

214 of 7056

LEGAL DESCRIPTION: T36 R11-W S29 PT OF NESW				PARCEL NO: 083111			CONTROL NO: 83111		
3.41	\$2,380.17	0.86993343	\$2,070.59						
				0	\$0.00	STAT	999999	STATE OF WISCONSIN	
				0.00410710	\$8.50	CNTY	03	BARRON COUNTY	
				0.00344660	\$7.14	MUNI	03032	TOWN OF OAK GROVE	
				0.01005430	\$20.82	REG	034802	SCH D OF RICE LAKE AREA	
				0.00028580	\$0.59	VTAE	001700	NORTHWOOD TECHNICAL COLLEGE	
				Parcel Total:	\$37.05				

LEGAL DESCRIPTION: T36 R11-W S29 PT OF NWSW				PARCEL NO: 083112			CONTROL NO: 83112		
0.44	\$307.13	0.86993343	\$267.18						
				0	\$0.00	STAT	999999	STATE OF WISCONSIN	
				0.00410710	\$1.10	CNTY	03	BARRON COUNTY	
				0.00344660	\$0.92	MUNI	03032	TOWN OF OAK GROVE	
				0.01005430	\$2.69	REG	034802	SCH D OF RICE LAKE AREA	
				0.00028580	\$0.08	VTAE	001700	NORTHWOOD TECHNICAL COLLEGE	
				Parcel Total:	\$4.79				

LEGAL DESCRIPTION: T36 R11-W S29 PT OF SWNW				PARCEL NO: 083113			CONTROL NO: 83113		
3.44	\$2,401.11	0.86993343	\$2,088.81						
				0	\$0.00	STAT	999999	STATE OF WISCONSIN	
				0.00410710	\$8.58	CNTY	03	BARRON COUNTY	
				0.00344660	\$7.20	MUNI	03032	TOWN OF OAK GROVE	
				0.01005430	\$21.00	REG	034802	SCH D OF RICE LAKE AREA	
				0.00028580	\$0.60	VTAE	001700	NORTHWOOD TECHNICAL COLLEGE	
				Parcel Total:	\$37.38				



State of Wisconsin / Department of Natural Resources

Tony Evers , Governor

Adam N Payne , Secretary

5/22/2023

Chapter 70.114 - Aids Payment Worksheet For Tax Year 2022(Payment Year 2023) - Payment Due January 31, 2023

215 of 7056

LEGAL DESCRIPTION: T36 R11-W S29 PT OF NWNW				PARCEL NO: 083114			CONTROL NO: 83114		
3.44	\$2,401.11	0.86993343	\$2,088.81						
				0	\$0.00	STAT	999999	STATE OF WISCONSIN	
				0.00410710	\$8.58	CNTY	03	BARRON COUNTY	
				0.00344660	\$7.20	MUNI	03032	TOWN OF OAK GROVE	
				0.01005430	\$21.00	REG	034802	SCH D OF RICE LAKE AREA	
				0.00028580	\$0.60	VTAE	001700	NORTHWOOD TECHNICAL COLLEGE	
Parcel Total:					\$37.38				

LEGAL DESCRIPTION: T36 R11-W S20 PT OF SWSW				PARCEL NO: 083115			CONTROL NO: 83115		
2.5	\$1,745.00	0.86993343	\$1,518.03						
				0	\$0.00	STAT	999999	STATE OF WISCONSIN	
				0.00410710	\$6.23	CNTY	03	BARRON COUNTY	
				0.00344660	\$5.23	MUNI	03032	TOWN OF OAK GROVE	
				0.01005430	\$15.26	REG	034802	SCH D OF RICE LAKE AREA	
				0.00028580	\$0.43	VTAE	001700	NORTHWOOD TECHNICAL COLLEGE	
Parcel Total:					\$27.15				

LEGAL DESCRIPTION: T36 R11-W S19 PT OF SESE				PARCEL NO: 083116			CONTROL NO: 83116		
1.35	\$942.31	0.86993343	\$819.74						
				0	\$0.00	STAT	999999	STATE OF WISCONSIN	
				0.00410710	\$3.37	CNTY	03	BARRON COUNTY	
				0.00344660	\$2.83	MUNI	03032	TOWN OF OAK GROVE	
				0.01005430	\$8.24	REG	034802	SCH D OF RICE LAKE AREA	
				0.00028580	\$0.23	VTAE	001700	NORTHWOOD TECHNICAL COLLEGE	
Parcel Total:					\$14.67				



State of Wisconsin / Department of Natural Resources

Tony Evers , Governor

Adam N Payne , Secretary

5/22/2023

Chapter 70.114 - Aids Payment Worksheet For Tax Year 2022(Payment Year 2023) - Payment Due January 31, 2023

216 of 7056

LEGAL DESCRIPTION: T36 R11-W S19 PT OF NESE				PARCEL NO: 083117			CONTROL NO: 83117		
3.44	\$2,401.11	0.86993343	\$2,088.81						
				0	\$0.00	STAT	999999	STATE OF WISCONSIN	
				0.00410710	\$8.58	CNTY	03	BARRON COUNTY	
				0.00344660	\$7.20	MUNI	03032	TOWN OF OAK GROVE	
				0.01005430	\$21.00	REG	034802	SCH D OF RICE LAKE AREA	
				0.00028580	\$0.60	VTAE	001700	NORTHWOOD TECHNICAL COLLEGE	
				Parcel Total:	\$37.38				

LEGAL DESCRIPTION: T36 R11-W S19 PT OF SENE				PARCEL NO: 083118			CONTROL NO: 83118		
3.44	\$2,401.11	0.86993343	\$2,088.81						
				0	\$0.00	STAT	999999	STATE OF WISCONSIN	
				0.00410710	\$8.58	CNTY	03	BARRON COUNTY	
				0.00344660	\$7.20	MUNI	03032	TOWN OF OAK GROVE	
				0.01005430	\$21.00	REG	034802	SCH D OF RICE LAKE AREA	
				0.00028580	\$0.60	VTAE	001700	NORTHWOOD TECHNICAL COLLEGE	
				Parcel Total:	\$37.38				

LEGAL DESCRIPTION: T36 R11-W S19 PT OF NENE				PARCEL NO: 083119			CONTROL NO: 83119		
2.04	\$1,423.93	0.86993343	\$1,238.72						
				0	\$0.00	STAT	999999	STATE OF WISCONSIN	
				0.00410710	\$5.09	CNTY	03	BARRON COUNTY	
				0.00344660	\$4.27	MUNI	03032	TOWN OF OAK GROVE	
				0.01005430	\$12.45	REG	034802	SCH D OF RICE LAKE AREA	
				0.00028580	\$0.35	VTAE	001700	NORTHWOOD TECHNICAL COLLEGE	
				Parcel Total:	\$22.16				



State of Wisconsin / Department of Natural Resources

Tony Evers , Governor

Adam N Payne , Secretary

5/22/2023

Chapter 70.114 - Aids Payment Worksheet For Tax Year 2022(Payment Year 2023) - Payment Due January 31, 2023

217 of 7056

LEGAL DESCRIPTION: T36 R11-W S19 PT OF NWNE				PARCEL NO: 083120			CONTROL NO: 83120		
1.81	\$1,263.37	0.86993343	\$1,099.05						
				0	\$0.00	STAT	999999	STATE OF WISCONSIN	
				0.00410710	\$4.51	CNTY	03	BARRON COUNTY	
				0.00344660	\$3.79	MUNI	03032	TOWN OF OAK GROVE	
				0.01005430	\$11.05	REG	034802	SCH D OF RICE LAKE AREA	
				0.00028580	\$0.31	VTAE	001700	NORTHWOOD TECHNICAL COLLEGE	
Parcel Total:					\$19.66				

LEGAL DESCRIPTION: T36 R11-W S18 PT OF SWSE				PARCEL NO: 083121			CONTROL NO: 83121		
3.44	\$2,401.11	0.86993343	\$2,088.81						
				0	\$0.00	STAT	999999	STATE OF WISCONSIN	
				0.00410710	\$8.58	CNTY	03	BARRON COUNTY	
				0.00344660	\$7.20	MUNI	03032	TOWN OF OAK GROVE	
				0.01005430	\$21.00	REG	034802	SCH D OF RICE LAKE AREA	
				0.00028580	\$0.60	VTAE	001700	NORTHWOOD TECHNICAL COLLEGE	
Parcel Total:					\$37.38				

LEGAL DESCRIPTION: T36 R11-W S18 PT OF NWSE				PARCEL NO: 083122			CONTROL NO: 83122		
3.44	\$2,401.11	0.86993343	\$2,088.81						
				0	\$0.00	STAT	999999	STATE OF WISCONSIN	
				0.00410710	\$8.58	CNTY	03	BARRON COUNTY	
				0.00344660	\$7.20	MUNI	03032	TOWN OF OAK GROVE	
				0.01005430	\$21.00	REG	034802	SCH D OF RICE LAKE AREA	
				0.00028580	\$0.60	VTAE	001700	NORTHWOOD TECHNICAL COLLEGE	
Parcel Total:					\$37.38				



State of Wisconsin / Department of Natural Resources

Tony Evers , Governor

Adam N Payne , Secretary

5/22/2023

Chapter 70.114 - Aids Payment Worksheet For Tax Year 2022(Payment Year 2023) - Payment Due January 31, 2023

218 of 7056

LEGAL DESCRIPTION: T36 R11-W S18 PT OF SWNE				PARCEL NO: 083123			CONTROL NO: 83123	
3.44	\$2,401.11	0.86993343	\$2,088.81					
				0	\$0.00	STAT	999999	STATE OF WISCONSIN
				0.00410710	\$8.58	CNTY	03	BARRON COUNTY
				0.00344660	\$7.20	MUNI	03032	TOWN OF OAK GROVE
				0.01005430	\$21.00	REG	034802	SCH D OF RICE LAKE AREA
				0.00028580	\$0.60	VTAE	001700	NORTHWOOD TECHNICAL COLLEGE
Parcel Total:					\$37.38			

LEGAL DESCRIPTION: T36 R11-W S18 PT OF NWNE				PARCEL NO: 083124			CONTROL NO: 83124	
2.74	\$1,912.51	0.86993343	\$1,663.75					
				0	\$0.00	STAT	999999	STATE OF WISCONSIN
				0.00410710	\$6.83	CNTY	03	BARRON COUNTY
				0.00344660	\$5.73	MUNI	03032	TOWN OF OAK GROVE
				0.01005430	\$16.73	REG	034802	SCH D OF RICE LAKE AREA
				0.00028580	\$0.48	VTAE	001700	NORTHWOOD TECHNICAL COLLEGE
Parcel Total:					\$29.77			

LEGAL DESCRIPTION: T36 R11-W S18 PT OF NENW				PARCEL NO: 083125			CONTROL NO: 83125	
1.11	\$774.77	0.86993343	\$674.00					
				0	\$0.00	STAT	999999	STATE OF WISCONSIN
				0.00410710	\$2.77	CNTY	03	BARRON COUNTY
				0.00344660	\$2.32	MUNI	03032	TOWN OF OAK GROVE
				0.01005430	\$6.78	REG	034802	SCH D OF RICE LAKE AREA
				0.00028580	\$0.19	VTAE	001700	NORTHWOOD TECHNICAL COLLEGE
Parcel Total:					\$12.06			



State of Wisconsin / Department of Natural Resources

Tony Evers , Governor

Adam N Payne , Secretary

5/22/2023

Chapter 70.114 - Aids Payment Worksheet For Tax Year 2022(Payment Year 2023) - Payment Due January 31, 2023

219 of 7056

LEGAL DESCRIPTION: T36 R11-W S07 PT OF SESW				PARCEL NO: 083126				CONTROL NO: 83126	
3.44	\$2,401.11	0.86993343	\$2,088.81						
				0	\$0.00	STAT	999999	STATE OF WISCONSIN	
				0.00410710	\$8.58	CNTY	03	BARRON COUNTY	
				0.00344660	\$7.20	MUNI	03032	TOWN OF OAK GROVE	
				0.01005430	\$21.00	REG	034802	SCH D OF RICE LAKE AREA	
				0.00028580	\$0.60	VTAE	001700	NORTHWOOD TECHNICAL COLLEGE	
Parcel Total:					\$37.38				

LEGAL DESCRIPTION: T36 R11-W S07 PT GV LT 2				PARCEL NO: 083127				CONTROL NO: 83127	
3.85	\$2,687.28	0.86993343	\$2,337.75						
				0	\$0.00	STAT	999999	STATE OF WISCONSIN	
				0.00410710	\$9.60	CNTY	03	BARRON COUNTY	
				0.00344660	\$8.06	MUNI	03032	TOWN OF OAK GROVE	
				0.01005430	\$23.50	REG	034802	SCH D OF RICE LAKE AREA	
				0.00028580	\$0.67	VTAE	001700	NORTHWOOD TECHNICAL COLLEGE	
Parcel Total:					\$41.83				

LEGAL DESCRIPTION: T36 R11-W S07 PT OF SENW				PARCEL NO: 083129				CONTROL NO: 83129	
3.44	\$2,401.11	0.86993343	\$2,088.81						
				0	\$0.00	STAT	999999	STATE OF WISCONSIN	
				0.00410710	\$8.58	CNTY	03	BARRON COUNTY	
				0.00344660	\$7.20	MUNI	03032	TOWN OF OAK GROVE	
				0.01005430	\$21.00	REG	034802	SCH D OF RICE LAKE AREA	
				0.00028580	\$0.60	VTAE	001700	NORTHWOOD TECHNICAL COLLEGE	
Parcel Total:					\$37.38				



State of Wisconsin / Department of Natural Resources

Tony Evers , Governor

Adam N Payne , Secretary

5/22/2023

Chapter 70.114 - Aids Payment Worksheet For Tax Year 2022(Payment Year 2023) - Payment Due January 31, 2023

220 of 7056

LEGAL DESCRIPTION: T36 R11-W S07 PT OF NENW PARCEL NO: 083130 CONTROL NO: 83130

3.44 \$2,401.11 0.86993343 \$2,088.81

0 \$0.00 STAT 999999 STATE OF WISCONSIN

0.00410710 \$8.58 CNTY 03 BARRON COUNTY

0.00344660 \$7.20 MUNI 03032 TOWN OF OAK GROVE

0.01005430 \$21.00 REG 034802 SCH D OF RICE LAKE AREA

0.00028580 \$0.60 VTAE 001700 NORTHWOOD TECHNICAL COLLEGE

Parcel Total: \$37.38

LEGAL DESCRIPTION: T36 R11-W S06 PT OF SESW PARCEL NO: 083131 CONTROL NO: 83131

3.41 \$2,380.17 0.86993343 \$2,070.59

0 \$0.00 STAT 999999 STATE OF WISCONSIN

0.00410710 \$8.50 CNTY 03 BARRON COUNTY

0.00344660 \$7.14 MUNI 03032 TOWN OF OAK GROVE

0.01005430 \$20.82 REG 034802 SCH D OF RICE LAKE AREA

0.00028580 \$0.59 VTAE 001700 NORTHWOOD TECHNICAL COLLEGE

Parcel Total: \$37.05

LEGAL DESCRIPTION: T36 R11-W S06 PT OF NESW PARCEL NO: 083132 CONTROL NO: 83132

3.32 \$2,317.35 0.86993343 \$2,015.94

0 \$0.00 STAT 999999 STATE OF WISCONSIN

0.00410710 \$8.28 CNTY 03 BARRON COUNTY

0.00344660 \$6.95 MUNI 03032 TOWN OF OAK GROVE

0.01005430 \$20.27 REG 034802 SCH D OF RICE LAKE AREA

0.00028580 \$0.58 VTAE 001700 NORTHWOOD TECHNICAL COLLEGE

Parcel Total: \$36.08



State of Wisconsin / Department of Natural Resources

Tony Evers , Governor

Adam N Payne , Secretary

5/22/2023

Chapter 70.114 - Aids Payment Worksheet For Tax Year 2022(Payment Year 2023) - Payment Due January 31, 2023

221 of 7056

LEGAL DESCRIPTION: T36 R11-W S06 PT OF NWSW				PARCEL NO: 083133				CONTROL NO: 83133			
0.53	\$369.95	0.86993343	\$321.83								
				0	\$0.00	STAT	999999	STATE OF WISCONSIN			
				0.00410710	\$1.32	CNTY	03	BARRON COUNTY			
				0.00344660	\$1.11	MUNI	03032	TOWN OF OAK GROVE			
				0.01005430	\$3.24	REG	034802	SCH D OF RICE LAKE AREA			
				0.00028580	\$0.09	VTAE	001700	NORTHWOOD TECHNICAL COLLEGE			
Parcel Total:					\$5.76						

LEGAL DESCRIPTION: T36 R11-W S06 PT GV LT 4				PARCEL NO: 083134				CONTROL NO: 83134			
0.51	\$355.99	0.86993343	\$309.69								
				0	\$0.00	STAT	999999	STATE OF WISCONSIN			
				0.00410710	\$1.27	CNTY	03	BARRON COUNTY			
				0.00344660	\$1.07	MUNI	03032	TOWN OF OAK GROVE			
				0.01005430	\$3.11	REG	034802	SCH D OF RICE LAKE AREA			
				0.00028580	\$0.09	VTAE	001700	NORTHWOOD TECHNICAL COLLEGE			
Parcel Total:					\$5.54						

LEGAL DESCRIPTION: T36 R11-W S06 PT OF SWNW				PARCEL NO: 083135				CONTROL NO: 83135			
3.34	\$2,331.31	0.86993343	\$2,028.09								
				0	\$0.00	STAT	999999	STATE OF WISCONSIN			
				0.00410710	\$8.33	CNTY	03	BARRON COUNTY			
				0.00344660	\$6.99	MUNI	03032	TOWN OF OAK GROVE			
				0.01005430	\$20.39	REG	034802	SCH D OF RICE LAKE AREA			
				0.00028580	\$0.58	VTAE	001700	NORTHWOOD TECHNICAL COLLEGE			
Parcel Total:					\$36.29						



State of Wisconsin / Department of Natural Resources

Tony Evers , Governor

Adam N Payne , Secretary

5/22/2023

Chapter 70.114 - Aids Payment Worksheet For Tax Year 2022(Payment Year 2023) - Payment Due January 31, 2023

222 of 7056

LEGAL DESCRIPTION: T36 R11-W S06 PT OF NWNW				PARCEL NO: 083136		CONTROL NO: 83136		
3.44	\$2,401.11	0.86993343	\$2,088.81					
				0	\$0.00	STAT	999999	STATE OF WISCONSIN
				0.00410710	\$8.58	CNTY	03	BARRON COUNTY
				0.00344660	\$7.20	MUNI	03032	TOWN OF OAK GROVE
				0.01005430	\$21.00	REG	034802	SCH D OF RICE LAKE AREA
				0.00028580	\$0.60	VTAE	001700	NORTHWOOD TECHNICAL COLLEGE
Parcel Total:					\$37.38			
File Number Total:					\$935.54			
Municipality Total:					\$1,064.45			



State of Wisconsin / Department of Natural Resources

Tony Evers , Governor

Adam N Payne , Secretary

5/22/2023

Chapter 70.114 - Aids Payment Worksheet For Tax Year 2022(Payment Year 2023) - Payment Due January 31, 2023

223 of 7056

DETAIL FOR TOWN OF RICE LAKE, BARRON COUNTY

Acres	Est. Adjust. Purch. Price	Level of Assessment	Adjusted Local Value	Net Gen. Tax Rate	Calc. Aid Pay Amount	----- Taxing Jurisdiction -----		
						Type	Code	Description
FILE NO: P 1730 A		DATE OF PURCHASE: 09/02/1999			GRANTOR: WISCONSIN DEPT OF TRANSPORTA			
LEGAL DESCRIPTION: T35 R11-W S09 PT OF SWSW				PARCEL NO: 083094		CONTROL NO: 83094		
0.66	\$614.26	0.68913917	\$423.31					
				0	\$0.00	STAT	999999	STATE OF WISCONSIN
				0.00517270	\$2.19	CNTY	03	BARRON COUNTY
				0.00207470	\$0.88	MUNI	03038	TOWN OF RICE LAKE
				0.01266280	\$5.36	REG	034802	SCH D OF RICE LAKE AREA
				0.00035990	\$0.15	VTAE	001700	NORTHWOOD TECHNICAL COLLEGE
Parcel Total:					\$8.58			

LEGAL DESCRIPTION: T35 R11-W S08 PT OF SESE				PARCEL NO: 083095		CONTROL NO: 83095		
3.41	\$3,173.65	0.68913917	\$2,187.08					
				0	\$0.00	STAT	999999	STATE OF WISCONSIN
				0.00517270	\$11.31	CNTY	03	BARRON COUNTY
				0.00207470	\$4.54	MUNI	03038	TOWN OF RICE LAKE
				0.01266280	\$27.69	REG	034802	SCH D OF RICE LAKE AREA
				0.00035990	\$0.79	VTAE	001700	NORTHWOOD TECHNICAL COLLEGE
Parcel Total:					\$44.33			



State of Wisconsin / Department of Natural Resources

Tony Evers , Governor

Adam N Payne , Secretary

5/22/2023

Chapter 70.114 - Aids Payment Worksheet For Tax Year 2022(Payment Year 2023) - Payment Due January 31, 2023

224 of 7056

LEGAL DESCRIPTION: T35 R11-W S08 PT OF NESE				PARCEL NO: 083096				CONTROL NO: 83096			
3.44	\$3,201.57	0.68913917	\$2,206.33								
				0	\$0.00	STAT	999999	STATE OF WISCONSIN			
				0.00517270	\$11.41	CNTY	03	BARRON COUNTY			
				0.00207470	\$4.58	MUNI	03038	TOWN OF RICE LAKE			
				0.01266280	\$27.94	REG	034802	SCH D OF RICE LAKE AREA			
				0.00035990	\$0.79	VTAE	001700	NORTHWOOD TECHNICAL COLLEGE			
				Parcel Total:	\$44.72						

LEGAL DESCRIPTION: T35 R11-W S08 PT OF SENE				PARCEL NO: 083097				CONTROL NO: 83097			
3.41	\$3,173.65	0.68913917	\$2,187.08								
				0	\$0.00	STAT	999999	STATE OF WISCONSIN			
				0.00517270	\$11.31	CNTY	03	BARRON COUNTY			
				0.00207470	\$4.54	MUNI	03038	TOWN OF RICE LAKE			
				0.01266280	\$27.69	REG	034802	SCH D OF RICE LAKE AREA			
				0.00035990	\$0.79	VTAE	001700	NORTHWOOD TECHNICAL COLLEGE			
				Parcel Total:	\$44.33						

LEGAL DESCRIPTION: T35 R11-W S08 PT OF NENE				PARCEL NO: 083098				CONTROL NO: 83098			
3.41	\$3,173.65	0.68913917	\$2,187.08								
				0	\$0.00	STAT	999999	STATE OF WISCONSIN			
				0.00517270	\$11.31	CNTY	03	BARRON COUNTY			
				0.00207470	\$4.54	MUNI	03038	TOWN OF RICE LAKE			
				0.01266280	\$27.69	REG	034802	SCH D OF RICE LAKE AREA			
				0.00035990	\$0.79	VTAE	001700	NORTHWOOD TECHNICAL COLLEGE			
				Parcel Total:	\$44.33						



State of Wisconsin / Department of Natural Resources

Tony Evers , Governor

Adam N Payne , Secretary

5/22/2023

Chapter 70.114 - Aids Payment Worksheet For Tax Year 2022(Payment Year 2023) - Payment Due January 31, 2023

225 of 7056

LEGAL DESCRIPTION: T35 R11-W S05 PT OF SESE				PARCEL NO: 083099			CONTROL NO: 83099		
3.41	\$3,173.65	0.68913917	\$2,187.08						
				0	\$0.00	STAT	999999	STATE OF WISCONSIN	
				0.00517270	\$11.31	CNTY	03	BARRON COUNTY	
				0.00207470	\$4.54	MUNI	03038	TOWN OF RICE LAKE	
				0.01266280	\$27.69	REG	034802	SCH D OF RICE LAKE AREA	
				0.00035990	\$0.79	VTAE	001700	NORTHWOOD TECHNICAL COLLEGE	
Parcel Total:					\$44.33				

LEGAL DESCRIPTION: T35 R11-W S05 PT OF NESE				PARCEL NO: 083100			CONTROL NO: 83100		
1.58	\$1,470.49	0.68913917	\$1,013.37						
				0	\$0.00	STAT	999999	STATE OF WISCONSIN	
				0.00517270	\$5.24	CNTY	03	BARRON COUNTY	
				0.00207470	\$2.10	MUNI	03038	TOWN OF RICE LAKE	
				0.01266280	\$12.83	REG	034802	SCH D OF RICE LAKE AREA	
				0.00035990	\$0.36	VTAE	001700	NORTHWOOD TECHNICAL COLLEGE	
Parcel Total:					\$20.53				

LEGAL DESCRIPTION: T35 R11-W S05 PT OF NWSE				PARCEL NO: 083101			CONTROL NO: 83101		
2.27	\$2,112.67	0.68913917	\$1,455.93						
				0	\$0.00	STAT	999999	STATE OF WISCONSIN	
				0.00517270	\$7.53	CNTY	03	BARRON COUNTY	
				0.00207470	\$3.02	MUNI	03038	TOWN OF RICE LAKE	
				0.01266280	\$18.44	REG	034802	SCH D OF RICE LAKE AREA	
				0.00035990	\$0.52	VTAE	001700	NORTHWOOD TECHNICAL COLLEGE	
Parcel Total:					\$29.51				



State of Wisconsin / Department of Natural Resources

Tony Evers , Governor

Adam N Payne , Secretary

5/22/2023

Chapter 70.114 - Aids Payment Worksheet For Tax Year 2022(Payment Year 2023) - Payment Due January 31, 2023

226 of 7056

LEGAL DESCRIPTION: T35 R11-W S05 PT OF SWNE	PARCEL NO: 083102	CONTROL NO: 83102
---	-------------------	-------------------

3.41	\$3,173.65	0.68913917	\$2,187.08	
------	------------	------------	------------	--

0	\$0.00	STAT	999999	STATE OF WISCONSIN
0.00517270	\$11.31	CNTY	03	BARRON COUNTY
0.00207470	\$4.54	MUNI	03038	TOWN OF RICE LAKE
0.01266280	\$27.69	REG	034802	SCH D OF RICE LAKE AREA
0.00035990	\$0.79	VTAE	001700	NORTHWOOD TECHNICAL COLLEGE

Parcel Total:	\$44.33
---------------	---------

LEGAL DESCRIPTION: T35 R11-W S05 PT OF NWNE	PARCEL NO: 083103	CONTROL NO: 83103
---	-------------------	-------------------

3.41	\$3,173.65	0.68913917	\$2,187.08	
------	------------	------------	------------	--

0	\$0.00	STAT	999999	STATE OF WISCONSIN
0.00517270	\$11.31	CNTY	03	BARRON COUNTY
0.00207470	\$4.54	MUNI	03038	TOWN OF RICE LAKE
0.01266280	\$27.69	REG	034802	SCH D OF RICE LAKE AREA
0.00035990	\$0.79	VTAE	001700	NORTHWOOD TECHNICAL COLLEGE

Parcel Total:	\$44.33
---------------	---------

File Number Total:	\$369.32
--------------------	----------

Municipality Total:	\$369.32
---------------------	----------



State of Wisconsin / Department of Natural Resources

Tony Evers , Governor

Adam N Payne , Secretary

5/22/2023

Chapter 70.114 - Aids Payment Worksheet For Tax Year 2022(Payment Year 2023) - Payment Due January 31, 2023

227 of 7056

DETAIL FOR VILLAGE OF TURTLE LAKE, BARRON COUNTY

Acres	Est. Adjust. Purch. Price	Level of Assessment	Adjusted Local Value	Net Gen. Tax Rate	Calc. Aid Pay Amount	----- Taxing Jurisdiction -----		
						Type	Code	Description
FILE NO: P 1730 D		DATE OF PURCHASE: 08/09/2000			GRANTOR: WISCONSIN DEPT OF TRANSPORTA			
LEGAL DESCRIPTION: T34 R14-W S31 PT OF NENE				PARCEL NO: 085205		CONTROL NO: 85205		
0.39	\$233.18	0.96384824	\$224.75					
				0	\$0.00	STAT	999999	STATE OF WISCONSIN
				0.00363110	\$0.82	CNTY	03	BARRON COUNTY
				0.00700030	\$1.57	MUNI	03186	VILLAGE OF TURTLE LAKE
				0.00569290	\$1.28	REG	035810	SCH D OF TURTLE LAKE
				0.00026320	\$0.06	VTAE	001700	NORTHWOOD TECHNICAL COLLEGE
Parcel Total:					\$3.73			

LEGAL DESCRIPTION: T34 R14-W S31 PT OF NWNE				PARCEL NO: 085206		CONTROL NO: 85206		
0.57	\$336.81	0.96384824	\$324.63					
				0	\$0.00	STAT	999999	STATE OF WISCONSIN
				0.00363110	\$1.18	CNTY	03	BARRON COUNTY
				0.00700030	\$2.27	MUNI	03186	VILLAGE OF TURTLE LAKE
				0.00569290	\$1.85	REG	035810	SCH D OF TURTLE LAKE
				0.00026320	\$0.09	VTAE	001700	NORTHWOOD TECHNICAL COLLEGE
Parcel Total:					\$5.39			



State of Wisconsin / Department of Natural Resources

Tony Evers , Governor

Adam N Payne , Secretary

5/22/2023

Chapter 70.114 - Aids Payment Worksheet For Tax Year 2022(Payment Year 2023) - Payment Due January 31, 2023

228 of 7056

LEGAL DESCRIPTION: T34 R14-W S31 PT OF NENW				PARCEL NO: 085207	CONTROL NO: 85207			
0.71	\$417.61	0.96384824	\$402.51					
				0	\$0.00	STAT	999999	STATE OF WISCONSIN
				0.00363110	\$1.46	CNTY	03	BARRON COUNTY
				0.00700030	\$2.82	MUNI	03186	VILLAGE OF TURTLE LAKE
				0.00569290	\$2.29	REG	035810	SCH D OF TURTLE LAKE
				0.00026320	\$0.11	VTAE	001700	NORTHWOOD TECHNICAL COLLEGE
Parcel Total:					\$6.68			

LEGAL DESCRIPTION: T34 R14-W S31 PT OF NWNW				PARCEL NO: 085208	CONTROL NO: 85208			
0.07	\$41.76	0.96384824	\$40.25					
				0	\$0.00	STAT	999999	STATE OF WISCONSIN
				0.00363110	\$0.15	CNTY	03	BARRON COUNTY
				0.00700030	\$0.28	MUNI	03186	VILLAGE OF TURTLE LAKE
				0.00569290	\$0.23	REG	035810	SCH D OF TURTLE LAKE
				0.00026320	\$0.01	VTAE	001700	NORTHWOOD TECHNICAL COLLEGE
Parcel Total:					\$0.67			

LEGAL DESCRIPTION: T34 R14-W S31 PT OF SWNW				PARCEL NO: 085209	CONTROL NO: 85209			
0.8	\$475.04	0.96384824	\$457.87					
				0	\$0.00	STAT	999999	STATE OF WISCONSIN
				0.00363110	\$1.66	CNTY	03	BARRON COUNTY
				0.00700030	\$3.21	MUNI	03186	VILLAGE OF TURTLE LAKE
				0.00569290	\$2.61	REG	035810	SCH D OF TURTLE LAKE
				0.00026320	\$0.12	VTAE	001700	NORTHWOOD TECHNICAL COLLEGE
Parcel Total:					\$7.60			



State of Wisconsin / Department of Natural Resources

Tony Evers , Governor

Adam N Payne , Secretary

5/22/2023

Chapter 70.114 - Aids Payment Worksheet For Tax Year 2022(Payment Year 2023) - Payment Due
January 31, 2023

229 of 7056

File Number Total: \$24.07

Municipality Total: \$24.07



State of Wisconsin / Department of Natural Resources

Tony Evers , Governor

Adam N Payne , Secretary

5/22/2023

Chapter 70.114 - Aids Payment Worksheet For Tax Year 2022(Payment Year 2023) - Payment Due January 31, 2023

230 of 7056

DETAIL FOR CITY OF BARRON, BARRON COUNTY

Acres	Est. Adjust. Purch. Price	Level of Assessment	Adjusted Local Value	Net Gen. Tax Rate	Calc. Aid Pay Amount	----- Taxing Jurisdiction ----- Type	Code	Description
FILE NO: O 70 *			DATE OF PURCHASE: 01/25/1993			GRANTOR: MERTON COWLEY		
LEGAL DESCRIPTION: T34 R12-W S28 PT NWNW-LOT 1				PARCEL NO: 206-8068-52		CONTROL NO: 71183		
0.99	\$9,061.21	0.74461374	\$6,747.10					
				0	\$0.00	STAT	999999	STATE OF WISCONSIN
				0.00471540	\$31.82	CNTY	03	BARRON COUNTY
				0.01051690	\$70.96	MUNI	03206	CITY OF BARRON
				0.01094070	\$73.82	REG	030308	SCH D OF BARRON AREA
				0.00034170	\$2.31	VTAE	001700	NORTHWOOD TECHNICAL COLLEGE
Parcel Total:					\$178.91			
File Number Total:					\$178.91			
Municipality Total:					\$178.91			



State of Wisconsin / Department of Natural Resources

Tony Evers , Governor

Adam N Payne , Secretary

5/22/2023

Chapter 70.114 - Aids Payment Worksheet For Tax Year 2022(Payment Year 2023) - Payment Due January 31, 2023

231 of 7056

DETAIL FOR CITY OF RICE LAKE, BARRON COUNTY

Acres	Est. Adjust. Purch. Price	Level of Assessment	Adjusted Local Value	Net Gen. Tax Rate	Calc. Aid Pay Amount	----- Taxing Jurisdiction -----		
						Type	Code	Description
FILE NO: P 1730 A		DATE OF PURCHASE: 09/02/1999			GRANTOR: WISCONSIN DEPT OF TRANSPORTA			
LEGAL DESCRIPTION: T35 R11-W S21 PT OF SESW				PARCEL NO: 083084		CONTROL NO: 83084		
3.41	\$2,134.72	0.92792155	\$1,980.85					
				0	\$0.00	STAT	999999	STATE OF WISCONSIN
				0.00385330	\$7.63	CNTY	03	BARRON COUNTY
				0.00806350	\$15.97	MUNI	03276	CITY OF RICE LAKE
				0.00982580	\$19.46	REG	034802	SCH D OF RICE LAKE AREA
				0.00027930	\$0.55	VTAE	001700	NORTHWOOD TECHNICAL COLLEGE
Parcel Total:					\$43.61			

LEGAL DESCRIPTION: T35 R11-W S21 PT GV LT 2				PARCEL NO: 083085		CONTROL NO: 83085		
3.41	\$2,134.72	0.92792155	\$1,980.85					
				0	\$0.00	STAT	999999	STATE OF WISCONSIN
				0.00385330	\$7.63	CNTY	03	BARRON COUNTY
				0.00806350	\$15.97	MUNI	03276	CITY OF RICE LAKE
				0.00982580	\$19.46	REG	034802	SCH D OF RICE LAKE AREA
				0.00027930	\$0.55	VTAE	001700	NORTHWOOD TECHNICAL COLLEGE
Parcel Total:					\$43.61			



State of Wisconsin / Department of Natural Resources

Tony Evers , Governor

Adam N Payne , Secretary

5/22/2023

Chapter 70.114 - Aids Payment Worksheet For Tax Year 2022(Payment Year 2023) - Payment Due January 31, 2023

232 of 7056

LEGAL DESCRIPTION: T35 R11-W S21 PT GV LT 3	PARCEL NO: 083086	CONTROL NO: 83086
---	-------------------	-------------------

3.41	\$2,134.72	0.92792155	\$1,980.85	
------	------------	------------	------------	--

0	\$0.00	STAT	999999	STATE OF WISCONSIN
0.00385330	\$7.63	CNTY	03	BARRON COUNTY
0.00806350	\$15.97	MUNI	03276	CITY OF RICE LAKE
0.00982580	\$19.46	REG	034802	SCH D OF RICE LAKE AREA
0.00027930	\$0.55	VTAE	001700	NORTHWOOD TECHNICAL COLLEGE

Parcel Total:	\$43.61
---------------	---------

LEGAL DESCRIPTION: T35 R11-W S21 PT GV LT 1	PARCEL NO: 083087	CONTROL NO: 83087
---	-------------------	-------------------

2.56	\$1,602.85	0.92792155	\$1,487.32	
------	------------	------------	------------	--

0	\$0.00	STAT	999999	STATE OF WISCONSIN
0.00385330	\$5.73	CNTY	03	BARRON COUNTY
0.00806350	\$11.99	MUNI	03276	CITY OF RICE LAKE
0.00982580	\$14.61	REG	034802	SCH D OF RICE LAKE AREA
0.00027930	\$0.42	VTAE	001700	NORTHWOOD TECHNICAL COLLEGE

Parcel Total:	\$32.75
---------------	---------

LEGAL DESCRIPTION: T35 R11-W S21 PT OF NWNW	PARCEL NO: 083088	CONTROL NO: 83088
---	-------------------	-------------------

1.63	\$1,020.39	0.92792155	\$946.84	
------	------------	------------	----------	--

0	\$0.00	STAT	999999	STATE OF WISCONSIN
0.00385330	\$3.65	CNTY	03	BARRON COUNTY
0.00806350	\$7.63	MUNI	03276	CITY OF RICE LAKE
0.00982580	\$9.30	REG	034802	SCH D OF RICE LAKE AREA
0.00027930	\$0.26	VTAE	001700	NORTHWOOD TECHNICAL COLLEGE

Parcel Total:	\$20.84
---------------	---------



State of Wisconsin / Department of Natural Resources

Tony Evers , Governor

Adam N Payne , Secretary

5/22/2023


Chapter 70.114 - Aids Payment Worksheet For Tax Year 2022(Payment Year 2023) - Payment Due January 31, 2023

233 of 7056

LEGAL DESCRIPTION: T35 R11-W S16 PT OF SWSW				PARCEL NO: 083089	CONTROL NO: 83089			
3.41	\$2,134.72	0.92792155	\$1,980.85					
				0	\$0.00	STAT	999999	STATE OF WISCONSIN
				0.00385330	\$7.63	CNTY	03	BARRON COUNTY
				0.00806350	\$15.97	MUNI	03276	CITY OF RICE LAKE
				0.00982580	\$19.46	REG	034802	SCH D OF RICE LAKE AREA
				0.00027930	\$0.55	VTAE	001700	NORTHWOOD TECHNICAL COLLEGE
Parcel Total:					\$43.61			

LEGAL DESCRIPTION: T35 R11-W S16 PT OF NWSW				PARCEL NO: 083090	CONTROL NO: 83090			
3.41	\$2,134.72	0.92792155	\$1,980.85					
				0	\$0.00	STAT	999999	STATE OF WISCONSIN
				0.00385330	\$7.63	CNTY	03	BARRON COUNTY
				0.00806350	\$15.97	MUNI	03276	CITY OF RICE LAKE
				0.00982580	\$19.46	REG	034802	SCH D OF RICE LAKE AREA
				0.00027930	\$0.55	VTAE	001700	NORTHWOOD TECHNICAL COLLEGE
Parcel Total:					\$43.61			

LEGAL DESCRIPTION: T35 R11-W S16 PT OF SWNW				PARCEL NO: 083091	CONTROL NO: 83091			
3.41	\$2,134.72	0.92792155	\$1,980.85					
				0	\$0.00	STAT	999999	STATE OF WISCONSIN
				0.00385330	\$7.63	CNTY	03	BARRON COUNTY
				0.00806350	\$15.97	MUNI	03276	CITY OF RICE LAKE
				0.00982580	\$19.46	REG	034802	SCH D OF RICE LAKE AREA
				0.00027930	\$0.55	VTAE	001700	NORTHWOOD TECHNICAL COLLEGE
Parcel Total:					\$43.61			



State of Wisconsin / Department of Natural Resources

Tony Evers , Governor

Adam N Payne , Secretary

5/22/2023

Chapter 70.114 - Aids Payment Worksheet For Tax Year 2022(Payment Year 2023) - Payment Due January 31, 2023

234 of 7056

LEGAL DESCRIPTION: T35 R11-W S16 PT OF NWNW	PARCEL NO: 083092	CONTROL NO: 83092
---	-------------------	-------------------

3.41	\$2,134.72	0.92792155	\$1,980.85
------	------------	------------	------------

0	\$0.00	STAT	999999	STATE OF WISCONSIN
0.00385330	\$7.63	CNTY	03	BARRON COUNTY
0.00806350	\$15.97	MUNI	03276	CITY OF RICE LAKE
0.00982580	\$19.46	REG	034802	SCH D OF RICE LAKE AREA
0.00027930	\$0.55	VTAE	001700	NORTHWOOD TECHNICAL COLLEGE

Parcel Total:	\$43.61
---------------	---------

LEGAL DESCRIPTION: T35 R11-W S17 PT OF NENE	PARCEL NO: 083093	CONTROL NO: 83093
---	-------------------	-------------------

0.91	\$569.68	0.92792155	\$528.61
------	----------	------------	----------

0	\$0.00	STAT	999999	STATE OF WISCONSIN
0.00385330	\$2.04	CNTY	03	BARRON COUNTY
0.00806350	\$4.26	MUNI	03276	CITY OF RICE LAKE
0.00982580	\$5.19	REG	034802	SCH D OF RICE LAKE AREA
0.00027930	\$0.15	VTAE	001700	NORTHWOOD TECHNICAL COLLEGE

Parcel Total:	\$11.64
---------------	---------

File Number Total:	\$370.50
--------------------	----------



State of Wisconsin / Department of Natural Resources

Tony Evers , Governor

Adam N Payne , Secretary

5/22/2023

Chapter 70.114 - Aids Payment Worksheet For Tax Year 2022(Payment Year 2023) - Payment Due January 31, 2023

235 of 7056

FILE NO: PR 40193 *				DATE OF PURCHASE: 10/29/2015				GRANTOR: Wisconsin Central Limited			
LEGAL DESCRIPTION: T35 R11-W S21 PT OF SESW				PARCEL NO: 276-5007-49-010				CONTROL NO: 131450			
2.95	\$14,093.65	0.92792155	\$13,077.80								
				0	\$0.00	STAT	999999	STATE OF WISCONSIN			
				0.00385330	\$50.39	CNTY	03	BARRON COUNTY			
				0.00806350	\$105.45	MUNI	03276	CITY OF RICE LAKE			
				0.00982580	\$128.50	REG	034802	SCH D OF RICE LAKE AREA			
				0.00027930	\$3.65	VTAE	001700	NORTHWOOD TECHNICAL COLLEGE			
				0.00025710	\$3.36	SEWR	038030	RICE LAKE IMPROVEMENT DISTRICT			
Parcel Total:					\$291.35						

LEGAL DESCRIPTION: T35 R11-W S28 PT OF NENW				PARCEL NO: 276-5007-49-010				CONTROL NO: 131451			
3.24	\$15,479.12	0.92792155	\$14,363.41								
				0	\$0.00	STAT	999999	STATE OF WISCONSIN			
				0.00385330	\$55.35	CNTY	03	BARRON COUNTY			
				0.00806350	\$115.82	MUNI	03276	CITY OF RICE LAKE			
				0.00982580	\$141.13	REG	034802	SCH D OF RICE LAKE AREA			
				0.00027930	\$4.01	VTAE	001700	NORTHWOOD TECHNICAL COLLEGE			
				0.00025710	\$3.69	SEWR	038030	RICE LAKE IMPROVEMENT DISTRICT			
Parcel Total:					\$320.00						



State of Wisconsin / Department of Natural Resources

Tony Evers , Governor

Adam N Payne , Secretary

5/22/2023

Chapter 70.114 - Aids Payment Worksheet For Tax Year 2022(Payment Year 2023) - Payment Due January 31, 2023

236 of 7056

LEGAL DESCRIPTION: T35 R11-W S28 PT OF SENW				PARCEL NO: 276-5007-49-010			CONTROL NO: 131452	
3.63	\$17,342.36	0.92792155	\$16,092.35					
				0	\$0.00	STAT	999999	STATE OF WISCONSIN
				0.00385330	\$62.01	CNTY	03	BARRON COUNTY
				0.00806350	\$129.76	MUNI	03276	CITY OF RICE LAKE
				0.00982580	\$158.12	REG	034802	SCH D OF RICE LAKE AREA
				0.00027930	\$4.49	VTAE	001700	NORTHWOOD TECHNICAL COLLEGE
				0.00025710	\$4.14	SEWR	038030	RICE LAKE IMPROVEMENT DISTRICT
Parcel Total:					\$358.52			

LEGAL DESCRIPTION: T35 R11-W S28 PT OF NESW				PARCEL NO: 276-5007-49-010			CONTROL NO: 131453	
4.63	\$22,119.86	0.92792155	\$20,525.50					
				0	\$0.00	STAT	999999	STATE OF WISCONSIN
				0.00385330	\$79.09	CNTY	03	BARRON COUNTY
				0.00806350	\$165.51	MUNI	03276	CITY OF RICE LAKE
				0.00982580	\$201.68	REG	034802	SCH D OF RICE LAKE AREA
				0.00027930	\$5.73	VTAE	001700	NORTHWOOD TECHNICAL COLLEGE
				0.00025710	\$5.28	SEWR	038030	RICE LAKE IMPROVEMENT DISTRICT
Parcel Total:					\$457.29			

File Number Total:					\$1,427.16			
--------------------	--	--	--	--	------------	--	--	--



State of Wisconsin / Department of Natural Resources

Tony Evers , Governor

Adam N Payne , Secretary

5/22/2023

Chapter 70.114 - Aids Payment Worksheet For Tax Year 2022(Payment Year 2023) - Payment Due January 31, 2023

237 of 7056

FILE NO: PR 40220 *		DATE OF PURCHASE: 08/14/2017		GRANTOR: Rice Lake Snow & Dirt Club,	
LEGAL DESCRIPTION: T35 R11-W S16 Pt. Outlot 29; CSM #1373		PARCEL NO: 276-5001-83-000		CONTROL NO: 133271	
1.39	\$13,456.77	0.92792155	\$12,486.83		
		0	\$0.00	STAT 999999	STATE OF WISCONSIN
		0.00385330	\$48.12	CNTY 03	BARRON COUNTY
		0.00806350	\$100.69	MUNI 03276	CITY OF RICE LAKE
		0.00982580	\$122.69	REG 034802	SCH D OF RICE LAKE AREA
		0.00027930	\$3.49	VTAE 001700	NORTHWOOD TECHNICAL COLLEGE
		0.00025710	\$3.21	SEWR 038030	RICE LAKE IMPROVEMENT DISTRICT
Parcel Total:			\$278.20		
File Number Total:			\$278.20		
Municipality Total:			\$2,075.86		



State of Wisconsin / Department of Natural Resources

Tony Evers , Governor

Adam N Payne , Secretary

5/22/2023

Chapter 70.114 - Aids Payment Worksheet For Tax Year 2022(Payment Year 2023) - Payment Due January 31, 2023

238 of 7056

DETAIL FOR TOWN OF BARKSDALE, BAYFIELD COUNTY

Acres	Est. Adjust. Purch. Price	Level of Assessment	Adjusted Local Value	Net Gen. Tax Rate	Calc. Aid Pay Amount	Taxing Jurisdiction Type	Code	Description
FILE NO: FM 10629 *			DATE OF PURCHASE: 05/15/1996			GRANTOR: NICK ROUSKEY ET AL		
LEGAL DESCRIPTION: T48 R05-W S36 PT GV LT 2				PARCEL NO: 002-1055-02		CONTROL NO: 140071		
24.07	\$48,757.88	0.91442819	\$44,585.58					
				0	\$0.00	STAT	999999	STATE OF WISCONSIN
				0.00399830	\$178.26	CNTY	04	BAYFIELD COUNTY
				0.003325	\$148.25	MUNI	04002	TOWN OF BARKSDALE
				0.00611520	\$272.65	REG	046027	SCH D OF WASHBURN
				0.00028060	\$12.51	VTAE	001700	NORTHWOOD TECHNICAL COLLEGE
Parcel Total:					\$611.67			

LEGAL DESCRIPTION: T48 R05-W S35 PT OF NESE				PARCEL NO: 002-1053-09		CONTROL NO: 140072		
9.43	\$19,183.43	0.91442819	\$17,541.87					
				0	\$0.00	STAT	999999	STATE OF WISCONSIN
				0.00399830	\$70.14	CNTY	04	BAYFIELD COUNTY
				0.003325	\$58.33	MUNI	04002	TOWN OF BARKSDALE
				0.00611520	\$107.27	REG	046027	SCH D OF WASHBURN
				0.00028060	\$4.92	VTAE	001700	NORTHWOOD TECHNICAL COLLEGE
Parcel Total:					\$240.66			

File Number Total: \$852.33

Municipality Total: \$852.33



State of Wisconsin / Department of Natural Resources

Tony Evers , Governor

Adam N Payne , Secretary

5/22/2023

Chapter 70.114 - Aids Payment Worksheet For Tax Year 2022(Payment Year 2023) - Payment Due January 31, 2023

239 of 7056

DETAIL FOR TOWN OF BAYFIELD, BAYFIELD COUNTY

Acres	Est. Adjust. Purch. Price	Level of Assessment	Adjusted Local Value	Net Gen. Tax Rate	Calc. Aid Pay Amount	----- Taxing Jurisdiction -----		
						Type	Code	Description
FILE NO: FI 2349 *			DATE OF PURCHASE: 05/27/1994			GRANTOR: BAYFIELD COUNTY		
LEGAL DESCRIPTION: T50 R04-W S20 PT OF SWNE				PARCEL NO: 72449		CONTROL NO: 72449		
25	\$25,242.59	0.83009599	\$20,953.77					
				0	\$0.00	STAT	999999	STATE OF WISCONSIN
				0.00424460	\$88.94	CNTY	04	BAYFIELD COUNTY
				0.003346	\$70.11	MUNI	04006	TOWN OF BAYFIELD
				0.011189	\$234.45	REG	040315	SCH D OF BAYFIELD
				0.00029790	\$6.24	VTAE	001700	NORTHWOOD TECHNICAL COLLEGE
Parcel Total:					\$399.74			

LEGAL DESCRIPTION: T50 R04-W S20 PT OF SENE				PARCEL NO: 72450		CONTROL NO: 72450		
29	\$29,283.35	0.83009599	\$24,307.99					
				0	\$0.00	STAT	999999	STATE OF WISCONSIN
				0.00424460	\$103.18	CNTY	04	BAYFIELD COUNTY
				0.003346	\$81.33	MUNI	04006	TOWN OF BAYFIELD
				0.011189	\$271.98	REG	040315	SCH D OF BAYFIELD
				0.00029790	\$7.24	VTAE	001700	NORTHWOOD TECHNICAL COLLEGE
Parcel Total:					\$463.73			



State of Wisconsin / Department of Natural Resources

Tony Evers , Governor

Adam N Payne , Secretary

5/22/2023

Chapter 70.114 - Aids Payment Worksheet For Tax Year 2022(Payment Year 2023) - Payment Due January 31, 2023

240 of 7056

LEGAL DESCRIPTION: T50 R04-W S20 PT OF SENW				PARCEL NO: 72451				CONTROL NO: 72451	
26	\$26,256.82	0.83009599	\$21,795.69						
				0	\$0.00	STAT	999999	STATE OF WISCONSIN	
				0.00424460	\$92.51	CNTY	04	BAYFIELD COUNTY	
				0.003346	\$72.93	MUNI	04006	TOWN OF BAYFIELD	
				0.011189	\$243.87	REG	040315	SCH D OF BAYFIELD	
				0.00029790	\$6.49	VTAE	001700	NORTHWOOD TECHNICAL COLLEGE	
Parcel Total:					\$415.80				

LEGAL DESCRIPTION: T50 R04-W S20 PT OF NESE				PARCEL NO: 72452				CONTROL NO: 72452	
28	\$28,274.51	0.83009599	\$23,470.55						
				0	\$0.00	STAT	999999	STATE OF WISCONSIN	
				0.00424460	\$99.62	CNTY	04	BAYFIELD COUNTY	
				0.003346	\$78.53	MUNI	04006	TOWN OF BAYFIELD	
				0.011189	\$262.61	REG	040315	SCH D OF BAYFIELD	
				0.00029790	\$6.99	VTAE	001700	NORTHWOOD TECHNICAL COLLEGE	
Parcel Total:					\$447.75				

LEGAL DESCRIPTION: T50 R04-W S21 PT OF SWSW				PARCEL NO: 72454				CONTROL NO: 72454	
36	\$36,350.62	0.83009599	\$30,174.51						
				0	\$0.00	STAT	999999	STATE OF WISCONSIN	
				0.00424460	\$128.08	CNTY	04	BAYFIELD COUNTY	
				0.003346	\$100.96	MUNI	04006	TOWN OF BAYFIELD	
				0.011189	\$337.62	REG	040315	SCH D OF BAYFIELD	
				0.00029790	\$8.99	VTAE	001700	NORTHWOOD TECHNICAL COLLEGE	
Parcel Total:					\$575.65				



State of Wisconsin / Department of Natural Resources

Tony Evers , Governor

Adam N Payne , Secretary

5/22/2023

Chapter 70.114 - Aids Payment Worksheet For Tax Year 2022(Payment Year 2023) - Payment Due January 31, 2023

241 of 7056

LEGAL DESCRIPTION: T50 R04-W S28 PT OF NENW	PARCEL NO: 72455	CONTROL NO: 72455
---	------------------	-------------------

34	\$34,338.34	0.83009599	\$28,504.12
----	-------------	------------	-------------

0	\$0.00	STAT	999999	STATE OF WISCONSIN
0.00424460	\$120.99	CNTY	04	BAYFIELD COUNTY
0.003346	\$95.37	MUNI	04006	TOWN OF BAYFIELD
0.011189	\$318.93	REG	040315	SCH D OF BAYFIELD
0.00029790	\$8.49	VTAE	001700	NORTHWOOD TECHNICAL COLLEGE

Parcel Total:	\$543.78
---------------	----------

File Number Total:	\$2,846.45
--------------------	------------

FILE NO: FI 2359 *	DATE OF PURCHASE: 07/27/1994	GRANTOR: JOHN BOTCHER, JR.
--------------------	------------------------------	----------------------------

LEGAL DESCRIPTION: T50 R04-W S21 PT OF SESW	PARCEL NO: 006-1047-03	CONTROL NO: 73752
---	------------------------	-------------------

38.5	\$39,382.54	0.83009599	\$32,691.29
------	-------------	------------	-------------

0	\$0.00	STAT	999999	STATE OF WISCONSIN
0.00424460	\$138.76	CNTY	04	BAYFIELD COUNTY
0.003346	\$109.38	MUNI	04006	TOWN OF BAYFIELD
0.011189	\$365.78	REG	040315	SCH D OF BAYFIELD
0.00029790	\$9.74	VTAE	001700	NORTHWOOD TECHNICAL COLLEGE

Parcel Total:	\$623.66
---------------	----------

File Number Total:	\$623.66
--------------------	----------



State of Wisconsin / Department of Natural Resources

Tony Evers , Governor

Adam N Payne , Secretary

5/22/2023

Chapter 70.114 - Aids Payment Worksheet For Tax Year 2022(Payment Year 2023) - Payment Due January 31, 2023

242 of 7056

FILE NO: FM 10644 *				DATE OF PURCHASE: 01/17/2005				GRANTOR: PLUM CREEK LAND COMPANY			
LEGAL DESCRIPTION: T51 R05-W S30 NWNE				PARCEL NO: 006-113-07 000				CONTROL NO: 140109			
40	\$52,552.83	0.83009599	\$43,623.89								
				0	\$0.00	STAT	999999	STATE OF WISCONSIN			
				0.00424460	\$185.17	CNTY	04	BAYFIELD COUNTY			
				0.003346	\$145.96	MUNI	04006	TOWN OF BAYFIELD			
				0.011189	\$488.11	REG	040315	SCH D OF BAYFIELD			
				0.00029790	\$13.00	VTAE	001700	NORTHWOOD TECHNICAL COLLEGE			
Parcel Total:					\$832.24						

LEGAL DESCRIPTION: T51 R05-W S30 NENE				PARCEL NO: 006-113-06 000				CONTROL NO: 140110			
40	\$63,063.40	0.83009599	\$52,348.67								
				0	\$0.00	STAT	999999	STATE OF WISCONSIN			
				0.00424460	\$222.20	CNTY	04	BAYFIELD COUNTY			
				0.003346	\$175.16	MUNI	04006	TOWN OF BAYFIELD			
				0.011189	\$585.73	REG	040315	SCH D OF BAYFIELD			
				0.00029790	\$15.60	VTAE	001700	NORTHWOOD TECHNICAL COLLEGE			
Parcel Total:					\$998.69						



State of Wisconsin / Department of Natural Resources

Tony Evers , Governor

Adam N Payne , Secretary

5/22/2023

Chapter 70.114 - Aids Payment Worksheet For Tax Year 2022(Payment Year 2023) - Payment Due January 31, 2023

243 of 7056

LEGAL DESCRIPTION: T51 R05-W S19 SWSE				PARCEL NO: 006-1105-10 000				CONTROL NO: 140111	
40	\$65,691.04	0.83009599	\$54,529.87						
				0	\$0.00	STAT	999999	STATE OF WISCONSIN	
				0.00424460	\$231.46	CNTY	04	BAYFIELD COUNTY	
				0.003346	\$182.46	MUNI	04006	TOWN OF BAYFIELD	
				0.011189	\$610.14	REG	040315	SCH D OF BAYFIELD	
				0.00029790	\$16.25	VTAE	001700	NORTHWOOD TECHNICAL COLLEGE	
Parcel Total:					\$1,040.31				

LEGAL DESCRIPTION: T51 R05-W S20 PT OF NWSW				PARCEL NO: 006-1107-09 000				CONTROL NO: 140112	
34	\$53,603.89	0.83009599	\$44,496.37						
				0	\$0.00	STAT	999999	STATE OF WISCONSIN	
				0.00424460	\$188.87	CNTY	04	BAYFIELD COUNTY	
				0.003346	\$148.88	MUNI	04006	TOWN OF BAYFIELD	
				0.011189	\$497.87	REG	040315	SCH D OF BAYFIELD	
				0.00029790	\$13.26	VTAE	001700	NORTHWOOD TECHNICAL COLLEGE	
Parcel Total:					\$848.88				

LEGAL DESCRIPTION: T51 R05-W S19 SESE				PARCEL NO: 006-1106-01 000				CONTROL NO: 140113	
40	\$65,691.04	0.83009599	\$54,529.87						
				0	\$0.00	STAT	999999	STATE OF WISCONSIN	
				0.00424460	\$231.46	CNTY	04	BAYFIELD COUNTY	
				0.003346	\$182.46	MUNI	04006	TOWN OF BAYFIELD	
				0.011189	\$610.14	REG	040315	SCH D OF BAYFIELD	
				0.00029790	\$16.25	VTAE	001700	NORTHWOOD TECHNICAL COLLEGE	
Parcel Total:					\$1,040.31				



State of Wisconsin / Department of Natural Resources

Tony Evers , Governor

Adam N Payne , Secretary

5/22/2023

Chapter 70.114 - Aids Payment Worksheet For Tax Year 2022(Payment Year 2023) - Payment Due January 31, 2023

244 of 7056

LEGAL DESCRIPTION: T51 R05-W S20 SWSW	PARCEL NO: 006-1107-10 000	CONTROL NO: 140114
---------------------------------------	----------------------------	--------------------

40	\$63,063.40	0.83009599	\$52,348.67
----	-------------	------------	-------------

0	\$0.00	STAT	999999	STATE OF WISCONSIN
0.00424460	\$222.20	CNTY	04	BAYFIELD COUNTY
0.003346	\$175.16	MUNI	04006	TOWN OF BAYFIELD
0.011189	\$585.73	REG	040315	SCH D OF BAYFIELD
0.00029790	\$15.60	VTAE	001700	NORTHWOOD TECHNICAL COLLEGE

Parcel Total:	\$998.69
---------------	----------

File Number Total:	\$5,759.12
--------------------	------------

FILE NO: FM 10674 *	DATE OF PURCHASE: 09/15/2006	GRANTOR: PLUM CREEK TIMBERLANDS
---------------------	------------------------------	---------------------------------

LEGAL DESCRIPTION: T50 R04-W S19 SWNE	PARCEL NO: 06-142-07-000	CONTROL NO: 140237
---------------------------------------	--------------------------	--------------------

40	\$80,113.90	0.83009599	\$66,502.23
----	-------------	------------	-------------

0	\$0.00	STAT	999999	STATE OF WISCONSIN
0.00424460	\$282.28	CNTY	04	BAYFIELD COUNTY
0.003346	\$222.52	MUNI	04006	TOWN OF BAYFIELD
0.011189	\$744.09	REG	040315	SCH D OF BAYFIELD
0.00029790	\$19.81	VTAE	001700	NORTHWOOD TECHNICAL COLLEGE

Parcel Total:	\$1,268.70
---------------	------------

File Number Total:	\$1,268.70
--------------------	------------



State of Wisconsin / Department of Natural Resources

Tony Evers , Governor

Adam N Payne , Secretary

5/22/2023

Chapter 70.114 - Aids Payment Worksheet For Tax Year 2022(Payment Year 2023) - Payment Due January 31, 2023

245 of 7056

FILE NO: FM 10687 *				DATE OF PURCHASE: 05/27/1994				GRANTOR: BAYFIELD COUNTY			
LEGAL DESCRIPTION: T50 R04-W S20 PT OF NWSE				PARCEL NO: 72453				CONTROL NO: 140289			
17	\$2,343.04	0.83009599	\$1,944.95								
				0	\$0.00	STAT	999999	STATE OF WISCONSIN			
				0.00424460	\$8.26	CNTY	04	BAYFIELD COUNTY			
				0.003346	\$6.51	MUNI	04006	TOWN OF BAYFIELD			
				0.011189	\$21.76	REG	040315	SCH D OF BAYFIELD			
				0.00029790	\$0.58	VTAE	001700	NORTHWOOD TECHNICAL COLLEGE			
Parcel Total:					\$37.11						

File Number Total:					\$37.11						
--------------------	--	--	--	--	---------	--	--	--	--	--	--

FILE NO: FM 10689 *				DATE OF PURCHASE: 07/19/1996				GRANTOR: J.B. SPECIALTIES COMPANY			
LEGAL DESCRIPTION: T50 R04-W S20 SWSE				PARCEL NO: 006 1045 07				CONTROL NO: 140293			
40	\$4,418.05	0.83009599	\$3,667.40								
				0	\$0.00	STAT	999999	STATE OF WISCONSIN			
				0.00424460	\$15.57	CNTY	04	BAYFIELD COUNTY			
				0.003346	\$12.27	MUNI	04006	TOWN OF BAYFIELD			
				0.011189	\$41.03	REG	040315	SCH D OF BAYFIELD			
				0.00029790	\$1.09	VTAE	001700	NORTHWOOD TECHNICAL COLLEGE			
Parcel Total:					\$69.96						

File Number Total:					\$69.96						
--------------------	--	--	--	--	---------	--	--	--	--	--	--



State of Wisconsin / Department of Natural Resources

Tony Evers , Governor

Adam N Payne , Secretary

5/22/2023

Chapter 70.114 - Aids Payment Worksheet For Tax Year 2022(Payment Year 2023) - Payment Due January 31, 2023

246 of 7056

FILE NO: FM 10690 *				DATE OF PURCHASE: 12/05/1997				GRANTOR: DOUGLAS A GORDON			
LEGAL DESCRIPTION: T50 R04-W S20 PT OF W 1/2 OF NWSE				PARCEL NO: 006-1045-06				CONTROL NO: 140294			
17	\$3,681.71	0.83009599	\$3,056.17								
				0	\$0.00	STAT	999999	STATE OF WISCONSIN			
				0.00424460	\$12.97	CNTY	04	BAYFIELD COUNTY			
				0.003346	\$10.23	MUNI	04006	TOWN OF BAYFIELD			
				0.011189	\$34.20	REG	040315	SCH D OF BAYFIELD			
				0.00029790	\$0.91	VTAE	001700	NORTHWOOD TECHNICAL COLLEGE			
Parcel Total:					\$58.31						

File Number Total:					\$58.31						
--------------------	--	--	--	--	---------	--	--	--	--	--	--

FILE NO: FM 10691 *				DATE OF PURCHASE: 11/19/2002				GRANTOR: BAYFIELD COUNTY			
LEGAL DESCRIPTION: T50 R04-W S27 PT GV LT 1				PARCEL NO: 006-1056-07990				CONTROL NO: 140295			
11.6	\$12,885.97	0.83009599	\$10,696.59								
				0	\$0.00	STAT	999999	STATE OF WISCONSIN			
				0.00424460	\$45.40	CNTY	04	BAYFIELD COUNTY			
				0.003346	\$35.79	MUNI	04006	TOWN OF BAYFIELD			
				0.011189	\$119.68	REG	040315	SCH D OF BAYFIELD			
				0.00029790	\$3.19	VTAE	001700	NORTHWOOD TECHNICAL COLLEGE			
Parcel Total:					\$204.06						

File Number Total:					\$204.06						
--------------------	--	--	--	--	----------	--	--	--	--	--	--



State of Wisconsin / Department of Natural Resources

Tony Evers , Governor

Adam N Payne , Secretary

5/22/2023

Chapter 70.114 - Aids Payment Worksheet For Tax Year 2022(Payment Year 2023) - Payment Due January 31, 2023

247 of 7056

FILE NO: FM 10692 *				DATE OF PURCHASE: 05/13/2004				GRANTOR: WILLIAM HETREED			
LEGAL DESCRIPTION: T50 R04-W S21 SENW				PARCEL NO: 006-1046-09				CONTROL NO: 140296			
40	\$43,637.78	0.83009599	\$36,223.54								
				0	\$0.00	STAT	999999	STATE OF WISCONSIN			
				0.00424460	\$153.76	CNTY	04	BAYFIELD COUNTY			
				0.003346	\$121.20	MUNI	04006	TOWN OF BAYFIELD			
				0.011189	\$405.31	REG	040315	SCH D OF BAYFIELD			
				0.00029790	\$10.79	VTAE	001700	NORTHWOOD TECHNICAL COLLEGE			
Parcel Total:					\$691.06						

LEGAL DESCRIPTION: T50 R04-W S21 PT OF NWSW				PARCEL NO: 006-1047-01				CONTROL NO: 140297			
28	\$16,447.65	0.83009599	\$13,653.13								
				0	\$0.00	STAT	999999	STATE OF WISCONSIN			
				0.00424460	\$57.95	CNTY	04	BAYFIELD COUNTY			
				0.003346	\$45.68	MUNI	04006	TOWN OF BAYFIELD			
				0.011189	\$152.76	REG	040315	SCH D OF BAYFIELD			
				0.00029790	\$4.07	VTAE	001700	NORTHWOOD TECHNICAL COLLEGE			
Parcel Total:					\$260.46						

File Number Total:					\$951.52						
--------------------	--	--	--	--	----------	--	--	--	--	--	--



State of Wisconsin / Department of Natural Resources

Tony Evers , Governor

Adam N Payne , Secretary

5/22/2023

Chapter 70.114 - Aids Payment Worksheet For Tax Year 2022(Payment Year 2023) - Payment Due January 31, 2023

248 of 7056

FILE NO: FM 10694 *				DATE OF PURCHASE: 07/27/2009				GRANTOR: David J. & Donna J. Galazen			
LEGAL DESCRIPTION: T50 R04-W S09 PT OF NENW				PARCEL NO: 006-1015-08 000				CONTROL NO: 140300			
21.82	\$40,502.44	0.83009599	\$33,620.91								
				0	\$0.00	STAT	999999	STATE OF WISCONSIN			
				0.00424460	\$142.71	CNTY	04	BAYFIELD COUNTY			
				0.003346	\$112.49	MUNI	04006	TOWN OF BAYFIELD			
				0.011189	\$376.18	REG	040315	SCH D OF BAYFIELD			
				0.00029790	\$10.02	VTAE	001700	NORTHWOOD TECHNICAL COLLEGE			
Parcel Total:					\$641.40						

LEGAL DESCRIPTION: T50 R04-W S09 PT OF SENW				PARCEL NO: 006-1016-01 000				CONTROL NO: 140302			
12.13	\$22,515.79	0.83009599	\$18,690.27								
				0	\$0.00	STAT	999999	STATE OF WISCONSIN			
				0.00424460	\$79.33	CNTY	04	BAYFIELD COUNTY			
				0.003346	\$62.54	MUNI	04006	TOWN OF BAYFIELD			
				0.011189	\$209.13	REG	040315	SCH D OF BAYFIELD			
				0.00029790	\$5.57	VTAE	001700	NORTHWOOD TECHNICAL COLLEGE			
Parcel Total:					\$356.57						



State of Wisconsin / Department of Natural Resources

Tony Evers , Governor

Adam N Payne , Secretary

5/22/2023

Chapter 70.114 - Aids Payment Worksheet For Tax Year 2022(Payment Year 2023) - Payment Due January 31, 2023

249 of 7056

LEGAL DESCRIPTION: T50 R04-W S09 PT OF SWNE	PARCEL NO: 006-1015-06000	CONTROL NO: 140303
---	---------------------------	--------------------

20	\$37,124.14	0.83009599	\$30,816.60
----	-------------	------------	-------------

0	\$0.00	STAT	999999	STATE OF WISCONSIN
0.00424460	\$130.81	CNTY	04	BAYFIELD COUNTY
0.003346	\$103.11	MUNI	04006	TOWN OF BAYFIELD
0.011189	\$344.81	REG	040315	SCH D OF BAYFIELD
0.00029790	\$9.18	VTAE	001700	NORTHWOOD TECHNICAL COLLEGE

Parcel Total:	\$587.91
---------------	----------

File Number Total:	\$1,585.88
--------------------	------------

FILE NO: FM 10695 *	DATE OF PURCHASE: 04/17/2013	GRANTOR: Thomas J Galazen
---------------------	------------------------------	---------------------------

LEGAL DESCRIPTION: T50 R04-W S09 PT OF NWNE	PARCEL NO: 04-006-2-50-04-09-1 02-000-10000	CONTROL NO: 140304
---	---	--------------------

2.48	\$283.12	0.83009599	\$235.02
------	----------	------------	----------

0	\$0.00	STAT	999999	STATE OF WISCONSIN
0.00424460	\$1.00	CNTY	04	BAYFIELD COUNTY
0.003346	\$0.79	MUNI	04006	TOWN OF BAYFIELD
0.011189	\$2.63	REG	040315	SCH D OF BAYFIELD
0.00029790	\$0.07	VTAE	001700	NORTHWOOD TECHNICAL COLLEGE

Parcel Total:	\$4.49
---------------	--------



State of Wisconsin / Department of Natural Resources

Tony Evers , Governor

Adam N Payne , Secretary

5/22/2023

Chapter 70.114 - Aids Payment Worksheet For Tax Year 2022(Payment Year 2023) - Payment Due January 31, 2023

250 of 7056

LEGAL DESCRIPTION: T50 R04-W S04 PT OF SWSE	PARCEL NO: 04-006-2-50-04-04-4 03-000-50000	CONTROL NO: 140306
---	---	--------------------

4	\$559.62	0.83009599	\$464.54	
---	----------	------------	----------	--

0	\$0.00	STAT	999999	STATE OF WISCONSIN
---	--------	------	--------	--------------------

0.00424460	\$1.97	CNTY	04	BAYFIELD COUNTY
------------	--------	------	----	-----------------

0.003346	\$1.55	MUNI	04006	TOWN OF BAYFIELD
----------	--------	------	-------	------------------

0.011189	\$5.20	REG	040315	SCH D OF BAYFIELD
----------	--------	-----	--------	-------------------

0.00029790	\$0.14	VTAE	001700	NORTHWOOD TECHNICAL COLLEGE
------------	--------	------	--------	-----------------------------

Parcel Total:	\$8.86
---------------	--------

File Number Total:	\$13.35
--------------------	---------

FILE NO: FM 10697 *	DATE OF PURCHASE: 08/10/2004	GRANTOR: FRED L FREEMAN
---------------------	------------------------------	-------------------------

LEGAL DESCRIPTION: T50 R04-W S20 SESE	PARCEL NO: 006-1045-08	CONTROL NO: 140327
---------------------------------------	------------------------	--------------------

40	\$32,399.01	0.83009599	\$26,894.28	
----	-------------	------------	-------------	--

0	\$0.00	STAT	999999	STATE OF WISCONSIN
---	--------	------	--------	--------------------

0.00424460	\$114.16	CNTY	04	BAYFIELD COUNTY
------------	----------	------	----	-----------------

0.003346	\$89.99	MUNI	04006	TOWN OF BAYFIELD
----------	---------	------	-------	------------------

0.011189	\$300.92	REG	040315	SCH D OF BAYFIELD
----------	----------	-----	--------	-------------------

0.00029790	\$8.01	VTAE	001700	NORTHWOOD TECHNICAL COLLEGE
------------	--------	------	--------	-----------------------------

Parcel Total:	\$513.08
---------------	----------

File Number Total:	\$513.08
--------------------	----------



State of Wisconsin / Department of Natural Resources

Tony Evers , Governor

Adam N Payne , Secretary

5/22/2023

Chapter 70.114 - Aids Payment Worksheet For Tax Year 2022(Payment Year 2023) - Payment Due January 31, 2023

251 of 7056

FILE NO: FM 10698 *	DATE OF PURCHASE: 10/21/2009	GRANTOR: Dustin L. & Jeanie C. Long
LEGAL DESCRIPTION: T50 R04-W S04 PT OF SWSE	PARCEL NO: 04-006-2-50-04-04-4 03-000-10000	CONTROL NO: 140329

10	\$46,021.31	0.83009599	\$38,202.11
----	-------------	------------	-------------

0	\$0.00	STAT	999999	STATE OF WISCONSIN
0.00424460	\$162.15	CNTY	04	BAYFIELD COUNTY
0.003346	\$127.82	MUNI	04006	TOWN OF BAYFIELD
0.011189	\$427.44	REG	040315	SCH D OF BAYFIELD
0.00029790	\$11.38	VTAE	001700	NORTHWOOD TECHNICAL COLLEGE

Parcel Total:	\$728.79
---------------	----------

File Number Total:	\$728.79
--------------------	----------

FILE NO: FM 10699 *	DATE OF PURCHASE: 11/30/2010	GRANTOR: Bayfield County
LEGAL DESCRIPTION: T50 R04-W S22 PT OF SWSW	PARCEL NO: 0061105407000	CONTROL NO: 140330

2.9	\$11,744.64	0.83009599	\$9,749.18
-----	-------------	------------	------------

0	\$0.00	STAT	999999	STATE OF WISCONSIN
0.00424460	\$41.38	CNTY	04	BAYFIELD COUNTY
0.003346	\$32.62	MUNI	04006	TOWN OF BAYFIELD
0.011189	\$109.08	REG	040315	SCH D OF BAYFIELD
0.00029790	\$2.90	VTAE	001700	NORTHWOOD TECHNICAL COLLEGE
0.00045210	\$4.41	SEWR	047060	PIKES BAY SANITARY DISTRICT

Parcel Total:	\$190.39
---------------	----------

File Number Total:	\$190.39
--------------------	----------



State of Wisconsin / Department of Natural Resources

Tony Evers , Governor

Adam N Payne , Secretary

5/22/2023

Chapter 70.114 - Aids Payment Worksheet For Tax Year 2022(Payment Year 2023) - Payment Due January 31, 2023

252 of 7056

FILE NO: FM 10700 *				DATE OF PURCHASE: 10/25/2004				GRANTOR: BERNARD J ROBERTS			
LEGAL DESCRIPTION: T50 R04-W S28 NWNW				PARCEL NO: 006-1058-07				CONTROL NO: 140331			
40	\$42,339.61	0.83009599	\$35,145.94								
				0	\$0.00	STAT	999999	STATE OF WISCONSIN			
				0.00424460	\$149.18	CNTY	04	BAYFIELD COUNTY			
				0.003346	\$117.60	MUNI	04006	TOWN OF BAYFIELD			
				0.011189	\$393.25	REG	040315	SCH D OF BAYFIELD			
				0.00029790	\$10.47	VTAE	001700	NORTHWOOD TECHNICAL COLLEGE			
Parcel Total:					\$670.50						

File Number Total:					\$670.50						
--------------------	--	--	--	--	----------	--	--	--	--	--	--

FILE NO: NA 876 *				DATE OF PURCHASE: 12/29/2005				GRANTOR: ASHWABAY OUTDOOR EDUCATION F			
LEGAL DESCRIPTION: T50 R04-W S19 W1/2 OF NWSW				PARCEL NO: 006-1043-02				CONTROL NO: 93817			
20.11	\$53,517.86	0.83009599	\$44,424.96								
				0	\$0.00	STAT	999999	STATE OF WISCONSIN			
				0.00424460	\$188.57	CNTY	04	BAYFIELD COUNTY			
				0.003346	\$148.65	MUNI	04006	TOWN OF BAYFIELD			
				0.011189	\$497.07	REG	040315	SCH D OF BAYFIELD			
				0.00029790	\$13.24	VTAE	001700	NORTHWOOD TECHNICAL COLLEGE			
Parcel Total:					\$847.53						



State of Wisconsin / Department of Natural Resources

Tony Evers , Governor

Adam N Payne , Secretary

5/22/2023

Chapter 70.114 - Aids Payment Worksheet For Tax Year 2022(Payment Year 2023) - Payment Due January 31, 2023

253 of 7056

LEGAL DESCRIPTION: T50 R04-W S19 W1/2 OF SWSW	PARCEL NO: 006-1043-03	CONTROL NO: 93818
---	------------------------	-------------------

20.11	\$53,517.86	0.83009599	\$44,424.96	
-------	-------------	------------	-------------	--

0	\$0.00	STAT	999999	STATE OF WISCONSIN
0.00424460	\$188.57	CNTY	04	BAYFIELD COUNTY
0.003346	\$148.65	MUNI	04006	TOWN OF BAYFIELD
0.011189	\$497.07	REG	040315	SCH D OF BAYFIELD
0.00029790	\$13.24	VTAE	001700	NORTHWOOD TECHNICAL COLLEGE

Parcel Total:	\$847.53
---------------	----------

LEGAL DESCRIPTION: T50 R04-W S30 NWNE	PARCEL NO: 006-1064-04	CONTROL NO: 93819
---------------------------------------	------------------------	-------------------

40	\$105,925.03	0.83009599	\$87,927.94	
----	--------------	------------	-------------	--

0	\$0.00	STAT	999999	STATE OF WISCONSIN
0.00424460	\$373.22	CNTY	04	BAYFIELD COUNTY
0.003346	\$294.21	MUNI	04006	TOWN OF BAYFIELD
0.011189	\$983.83	REG	040315	SCH D OF BAYFIELD
0.00029790	\$26.20	VTAE	001700	NORTHWOOD TECHNICAL COLLEGE

Parcel Total:	\$1,677.46
---------------	------------

LEGAL DESCRIPTION: T50 R04-W S30 NENW	PARCEL NO: 093820	CONTROL NO: 93820
---------------------------------------	-------------------	-------------------

40	\$105,925.03	0.83009599	\$87,927.94	
----	--------------	------------	-------------	--

0	\$0.00	STAT	999999	STATE OF WISCONSIN
0.00424460	\$373.22	CNTY	04	BAYFIELD COUNTY
0.003346	\$294.21	MUNI	04006	TOWN OF BAYFIELD
0.011189	\$983.83	REG	040315	SCH D OF BAYFIELD
0.00029790	\$26.20	VTAE	001700	NORTHWOOD TECHNICAL COLLEGE

Parcel Total:	\$1,677.46
---------------	------------



State of Wisconsin / Department of Natural Resources

Tony Evers , Governor

Adam N Payne , Secretary

5/22/2023

Chapter 70.114 - Aids Payment Worksheet For Tax Year 2022(Payment Year 2023) - Payment Due January 31, 2023

254 of 7056

LEGAL DESCRIPTION: T50 R04-W S30 NWNW				PARCEL NO: 006-1064-07				CONTROL NO: 93821	
40	\$105,925.03	0.83009599	\$87,927.94						
				0	\$0.00	STAT	999999	STATE OF WISCONSIN	
				0.00424460	\$373.22	CNTY	04	BAYFIELD COUNTY	
				0.003346	\$294.21	MUNI	04006	TOWN OF BAYFIELD	
				0.011189	\$983.83	REG	040315	SCH D OF BAYFIELD	
				0.00029790	\$26.20	VTAE	001700	NORTHWOOD TECHNICAL COLLEGE	
Parcel Total:					\$1,677.46				

LEGAL DESCRIPTION: T50 R04-W S30 SENW				PARCEL NO: 006-1064-10				CONTROL NO: 93822	
40	\$105,925.03	0.83009599	\$87,927.94						
				0	\$0.00	STAT	999999	STATE OF WISCONSIN	
				0.00424460	\$373.22	CNTY	04	BAYFIELD COUNTY	
				0.003346	\$294.21	MUNI	04006	TOWN OF BAYFIELD	
				0.011189	\$983.83	REG	040315	SCH D OF BAYFIELD	
				0.00029790	\$26.20	VTAE	001700	NORTHWOOD TECHNICAL COLLEGE	
Parcel Total:					\$1,677.46				

LEGAL DESCRIPTION: T50 R05-W S24 SESE				PARCEL NO: 006-1087-07				CONTROL NO: 93823	
40	\$105,925.03	0.83009599	\$87,927.94						
				0	\$0.00	STAT	999999	STATE OF WISCONSIN	
				0.00424460	\$373.22	CNTY	04	BAYFIELD COUNTY	
				0.003346	\$294.21	MUNI	04006	TOWN OF BAYFIELD	
				0.011189	\$983.83	REG	040315	SCH D OF BAYFIELD	
				0.00029790	\$26.20	VTAE	001700	NORTHWOOD TECHNICAL COLLEGE	
Parcel Total:					\$1,677.46				



State of Wisconsin / Department of Natural Resources

Tony Evers , Governor

Adam N Payne , Secretary

5/22/2023

Chapter 70.114 - Aids Payment Worksheet For Tax Year 2022(Payment Year 2023) - Payment Due January 31, 2023

255 of 7056

LEGAL DESCRIPTION: T50 R05-W S25 NENE	PARCEL NO: 006-1087-09	CONTROL NO: 93824
---------------------------------------	------------------------	-------------------

40	\$105,925.03	0.83009599	\$87,927.94
----	--------------	------------	-------------

0	\$0.00	STAT	999999	STATE OF WISCONSIN
0.00424460	\$373.22	CNTY	04	BAYFIELD COUNTY
0.003346	\$294.21	MUNI	04006	TOWN OF BAYFIELD
0.011189	\$983.83	REG	040315	SCH D OF BAYFIELD
0.00029790	\$26.20	VTAE	001700	NORTHWOOD TECHNICAL COLLEGE

Parcel Total:	\$1,677.46
---------------	------------

File Number Total:	\$11,759.82
--------------------	-------------

FILE NO: NA 890 A	DATE OF PURCHASE: 09/15/2006	GRANTOR: PLUM CREEK TIMBERLANDS
-------------------	------------------------------	---------------------------------

LEGAL DESCRIPTION: T50 R04-W S30 SENE	PARCEL NO: 095208	CONTROL NO: 95208
---------------------------------------	-------------------	-------------------

40	\$91,185.15	0.83009599	\$75,692.43
----	-------------	------------	-------------

0	\$0.00	STAT	999999	STATE OF WISCONSIN
0.00424460	\$321.29	CNTY	04	BAYFIELD COUNTY
0.003346	\$253.27	MUNI	04006	TOWN OF BAYFIELD
0.011189	\$846.92	REG	040315	SCH D OF BAYFIELD
0.00029790	\$22.55	VTAE	001700	NORTHWOOD TECHNICAL COLLEGE

Parcel Total:	\$1,444.03
---------------	------------



State of Wisconsin / Department of Natural Resources

Tony Evers , Governor

Adam N Payne , Secretary

5/22/2023

Chapter 70.114 - Aids Payment Worksheet For Tax Year 2022(Payment Year 2023) - Payment Due January 31, 2023

256 of 7056

LEGAL DESCRIPTION: T50 R04-W S30 SWNE				PARCEL NO: 095209				CONTROL NO: 95209			
40	\$91,185.15	0.83009599	\$75,692.43	0	\$0.00	STAT	999999	STATE OF WISCONSIN			
				0.00424460	\$321.29	CNTY	04	BAYFIELD COUNTY			
				0.003346	\$253.27	MUNI	04006	TOWN OF BAYFIELD			
				0.011189	\$846.92	REG	040315	SCH D OF BAYFIELD			
				0.00029790	\$22.55	VTAE	001700	NORTHWOOD TECHNICAL COLLEGE			
Parcel Total:				\$1,444.03							

LEGAL DESCRIPTION: T50 R04-W S29 SWNW				PARCEL NO: 095211				CONTROL NO: 95211			
40	\$91,185.15	0.83009599	\$75,692.43	0	\$0.00	STAT	999999	STATE OF WISCONSIN			
				0.00424460	\$321.29	CNTY	04	BAYFIELD COUNTY			
				0.003346	\$253.27	MUNI	04006	TOWN OF BAYFIELD			
				0.011189	\$846.92	REG	040315	SCH D OF BAYFIELD			
				0.00029790	\$22.55	VTAE	001700	NORTHWOOD TECHNICAL COLLEGE			
Parcel Total:				\$1,444.03							

LEGAL DESCRIPTION: T50 R04-W S29 NWSW				PARCEL NO: 095213				CONTROL NO: 95213			
40	\$91,185.15	0.83009599	\$75,692.43	0	\$0.00	STAT	999999	STATE OF WISCONSIN			
				0.00424460	\$321.29	CNTY	04	BAYFIELD COUNTY			
				0.003346	\$253.27	MUNI	04006	TOWN OF BAYFIELD			
				0.011189	\$846.92	REG	040315	SCH D OF BAYFIELD			
				0.00029790	\$22.55	VTAE	001700	NORTHWOOD TECHNICAL COLLEGE			
Parcel Total:				\$1,444.03							



State of Wisconsin / Department of Natural Resources

Tony Evers , Governor

Adam N Payne , Secretary

5/22/2023

Chapter 70.114 - Aids Payment Worksheet For Tax Year 2022(Payment Year 2023) - Payment Due
January 31, 2023

257 of 7056

File Number Total: \$5,776.12

Municipality Total: \$33,056.82



State of Wisconsin / Department of Natural Resources

Tony Evers , Governor

Adam N Payne , Secretary

5/22/2023

Chapter 70.114 - Aids Payment Worksheet For Tax Year 2022(Payment Year 2023) - Payment Due January 31, 2023

258 of 7056

DETAIL FOR TOWN OF BAYVIEW, BAYFIELD COUNTY

Acres	Est. Adjust. Purch. Price	Level of Assessment	Adjusted Local Value	Net Gen. Tax Rate	Calc. Aid Pay Amount	Taxing Jurisdiction Type	Code	Description
FILE NO: FM 10725 *			DATE OF PURCHASE: 04/06/1993			GRANTOR: WASHBURN HISTORICAL MUSEUM,		
LEGAL DESCRIPTION: T49 R04-W S09 PT GV LT 1				PARCEL NO: 008-1010-06		CONTROL NO: 140379		
1.7	\$2,144.87	0.75765314	\$1,625.07					
				0	\$0.00	STAT	999999	STATE OF WISCONSIN
				0.00463540	\$7.53	CNTY	04	BAYFIELD COUNTY
				0.00265920	\$4.32	MUNI	04008	TOWN OF BAYVIEW
				0.00706990	\$11.49	REG	046027	SCH D OF WASHBURN
				0.00032450	\$0.53	VTAE	001700	NORTHWOOD TECHNICAL COLLEGE
Parcel Total:					\$23.87			

LEGAL DESCRIPTION: T49 R04-W S09 PT GV LT 4				PARCEL NO: 008-1010-06		CONTROL NO: 140380		
4.54	\$5,737.53	0.75765314	\$4,347.06					
				0	\$0.00	STAT	999999	STATE OF WISCONSIN
				0.00463540	\$20.15	CNTY	04	BAYFIELD COUNTY
				0.00265920	\$11.56	MUNI	04008	TOWN OF BAYVIEW
				0.00706990	\$30.73	REG	046027	SCH D OF WASHBURN
				0.00032450	\$1.41	VTAE	001700	NORTHWOOD TECHNICAL COLLEGE
Parcel Total:					\$63.85			



State of Wisconsin / Department of Natural Resources

Tony Evers , Governor

Adam N Payne , Secretary

5/22/2023

Chapter 70.114 - Aids Payment Worksheet For Tax Year 2022(Payment Year 2023) - Payment Due January 31, 2023

259 of 7056

LEGAL DESCRIPTION: T49 R04-W S09 PT GV LT 3	PARCEL NO: 008-1010-06	CONTROL NO: 140381
---	------------------------	--------------------

3.13	\$3,957.29	0.75765314	\$2,998.25
------	------------	------------	------------

0	\$0.00	STAT	999999	STATE OF WISCONSIN
0.00463540	\$13.90	CNTY	04	BAYFIELD COUNTY
0.00265920	\$7.97	MUNI	04008	TOWN OF BAYVIEW
0.00706990	\$21.20	REG	046027	SCH D OF WASHBURN
0.00032450	\$0.97	VTAE	001700	NORTHWOOD TECHNICAL COLLEGE

Parcel Total:	\$44.04
---------------	---------

LEGAL DESCRIPTION: T49 R04-W S09 PT GV LT 2	PARCEL NO: 008-1010-06	CONTROL NO: 140382
---	------------------------	--------------------

4.63	\$5,855.50	0.75765314	\$4,436.44
------	------------	------------	------------

0	\$0.00	STAT	999999	STATE OF WISCONSIN
0.00463540	\$20.56	CNTY	04	BAYFIELD COUNTY
0.00265920	\$11.80	MUNI	04008	TOWN OF BAYVIEW
0.00706990	\$31.36	REG	046027	SCH D OF WASHBURN
0.00032450	\$1.44	VTAE	001700	NORTHWOOD TECHNICAL COLLEGE

Parcel Total:	\$65.16
---------------	---------

File Number Total:	\$196.92
--------------------	----------



State of Wisconsin / Department of Natural Resources

Tony Evers , Governor

Adam N Payne , Secretary

5/22/2023

Chapter 70.114 - Aids Payment Worksheet For Tax Year 2022(Payment Year 2023) - Payment Due January 31, 2023

260 of 7056

FILE NO: FM 10726 *				DATE OF PURCHASE: 05/11/1993				GRANTOR: ELIZABETH ZAGORSKI			
LEGAL DESCRIPTION: T49 R04-W S19 SWSW				PARCEL NO: 008-1021-01				CONTROL NO: 140383			
38.45	\$48,259.60	0.75765314	\$36,564.03								
				0	\$0.00	STAT	999999	STATE OF WISCONSIN			
				0.00463540	\$169.49	CNTY	04	BAYFIELD COUNTY			
				0.00265920	\$97.23	MUNI	04008	TOWN OF BAYVIEW			
				0.00706990	\$258.50	REG	046027	SCH D OF WASHBURN			
				0.00032450	\$11.86	VTAE	001700	NORTHWOOD TECHNICAL COLLEGE			
Parcel Total:					\$537.08						

LEGAL DESCRIPTION: T49 R04-W S19 NWSW				PARCEL NO: 008-1020-10				CONTROL NO: 140384			
38.82	\$48,259.60	0.75765314	\$36,564.03								
				0	\$0.00	STAT	999999	STATE OF WISCONSIN			
				0.00463540	\$169.49	CNTY	04	BAYFIELD COUNTY			
				0.00265920	\$97.23	MUNI	04008	TOWN OF BAYVIEW			
				0.00706990	\$258.50	REG	046027	SCH D OF WASHBURN			
				0.00032450	\$11.86	VTAE	001700	NORTHWOOD TECHNICAL COLLEGE			
Parcel Total:					\$537.08						

File Number Total:					\$1,074.16						
--------------------	--	--	--	--	------------	--	--	--	--	--	--



State of Wisconsin / Department of Natural Resources

Tony Evers , Governor

Adam N Payne , Secretary

5/22/2023

Chapter 70.114 - Aids Payment Worksheet For Tax Year 2022(Payment Year 2023) - Payment Due January 31, 2023

261 of 7056

FILE NO: FM 10728 *		DATE OF PURCHASE: 02/28/1994		GRANTOR: GERALD W FLETCHER, ET AL	
LEGAL DESCRIPTION: T49 R04-W S18 PT OF NESW		PARCEL NO: 008 1018 09		CONTROL NO: 140386	
18.4	\$34,680.55	0.75765314	\$26,275.83		
		0	\$0.00	STAT 999999	STATE OF WISCONSIN
		0.00463540	\$121.80	CNTY 04	BAYFIELD COUNTY
		0.00265920	\$69.87	MUNI 04008	TOWN OF BAYVIEW
		0.00706990	\$185.77	REG 046027	SCH D OF WASHBURN
		0.00032450	\$8.53	VTAE 001700	NORTHWOOD TECHNICAL COLLEGE
Parcel Total:			\$385.97		

LEGAL DESCRIPTION: T49 R04-W S18 SWSW		PARCEL NO: 008 1019 02		CONTROL NO: 140387	
39.07	\$70,100.90	0.75765314	\$53,112.17		
		0	\$0.00	STAT 999999	STATE OF WISCONSIN
		0.00463540	\$246.19	CNTY 04	BAYFIELD COUNTY
		0.00265920	\$141.24	MUNI 04008	TOWN OF BAYVIEW
		0.00706990	\$375.50	REG 046027	SCH D OF WASHBURN
		0.00032450	\$17.23	VTAE 001700	NORTHWOOD TECHNICAL COLLEGE
Parcel Total:			\$780.16		



State of Wisconsin / Department of Natural Resources

Tony Evers , Governor

Adam N Payne , Secretary

5/22/2023

Chapter 70.114 - Aids Payment Worksheet For Tax Year 2022(Payment Year 2023) - Payment Due January 31, 2023

262 of 7056

LEGAL DESCRIPTION: T49 R04-W S18 PT OF NWSE				PARCEL NO: 008 1019 05				CONTROL NO: 140388	
19.55	\$44,303.18	0.75765314	\$33,566.44	0	\$0.00	STAT	999999	STATE OF WISCONSIN	
				0.00463540	\$155.59	CNTY	04	BAYFIELD COUNTY	
				0.00265920	\$89.26	MUNI	04008	TOWN OF BAYVIEW	
				0.00706990	\$237.31	REG	046027	SCH D OF WASHBURN	
				0.00032450	\$10.89	VTAE	001700	NORTHWOOD TECHNICAL COLLEGE	
Parcel Total:				\$493.05					

LEGAL DESCRIPTION: T49 R04-W S18 SESW				PARCEL NO: 008 1019 03				CONTROL NO: 140389	
39.22	\$56,298.43	0.75765314	\$42,654.68	0	\$0.00	STAT	999999	STATE OF WISCONSIN	
				0.00463540	\$197.72	CNTY	04	BAYFIELD COUNTY	
				0.00265920	\$113.43	MUNI	04008	TOWN OF BAYVIEW	
				0.00706990	\$301.56	REG	046027	SCH D OF WASHBURN	
				0.00032450	\$13.84	VTAE	001700	NORTHWOOD TECHNICAL COLLEGE	
Parcel Total:				\$626.55					

LEGAL DESCRIPTION: T49 R04-W S18 NESE				PARCEL NO: 008 1019 04				CONTROL NO: 140390	
39.13	\$72,230.46	0.75765314	\$54,725.63	0	\$0.00	STAT	999999	STATE OF WISCONSIN	
				0.00463540	\$253.67	CNTY	04	BAYFIELD COUNTY	
				0.00265920	\$145.53	MUNI	04008	TOWN OF BAYVIEW	
				0.00706990	\$386.90	REG	046027	SCH D OF WASHBURN	
				0.00032450	\$17.76	VTAE	001700	NORTHWOOD TECHNICAL COLLEGE	
Parcel Total:				\$803.86					



State of Wisconsin / Department of Natural Resources

Tony Evers , Governor

Adam N Payne , Secretary

5/22/2023

Chapter 70.114 - Aids Payment Worksheet For Tax Year 2022(Payment Year 2023) - Payment Due January 31, 2023

263 of 7056

LEGAL DESCRIPTION: T49 R04-W S18 SWSE	PARCEL NO: 008 1019 06	CONTROL NO: 140391
---------------------------------------	------------------------	--------------------

39.09	\$65,862.93	0.75765314	\$49,901.26
-------	-------------	------------	-------------

0	\$0.00	STAT	999999	STATE OF WISCONSIN
0.00463540	\$231.31	CNTY	04	BAYFIELD COUNTY
0.00265920	\$132.70	MUNI	04008	TOWN OF BAYVIEW
0.00706990	\$352.79	REG	046027	SCH D OF WASHBURN
0.00032450	\$16.19	VTAE	001700	NORTHWOOD TECHNICAL COLLEGE

Parcel Total:	\$732.99
---------------	----------

File Number Total:	\$3,822.58
--------------------	------------

FILE NO: FM 10730 *	DATE OF PURCHASE: 02/27/1995	GRANTOR: HARRY KITZMILLER
---------------------	------------------------------	---------------------------

LEGAL DESCRIPTION: T49 R04-W S09 PT GV LT 3	PARCEL NO: 8-1009-07	CONTROL NO: 140394
---	----------------------	--------------------

2	\$16,513.88	0.75765314	\$12,511.79
---	-------------	------------	-------------

0	\$0.00	STAT	999999	STATE OF WISCONSIN
0.00463540	\$58.00	CNTY	04	BAYFIELD COUNTY
0.00265920	\$33.27	MUNI	04008	TOWN OF BAYVIEW
0.00706990	\$88.46	REG	046027	SCH D OF WASHBURN
0.00032450	\$4.06	VTAE	001700	NORTHWOOD TECHNICAL COLLEGE

Parcel Total:	\$183.79
---------------	----------

File Number Total:	\$183.79
--------------------	----------



State of Wisconsin / Department of Natural Resources

Tony Evers , Governor

Adam N Payne , Secretary

5/22/2023

Chapter 70.114 - Aids Payment Worksheet For Tax Year 2022(Payment Year 2023) - Payment Due January 31, 2023

264 of 7056

FILE NO: FM 10731 *				DATE OF PURCHASE: 03/13/1995				GRANTOR: EDWARD R SCHULTZ			
LEGAL DESCRIPTION: T49 R04-W S09 PT GV LT 2				PARCEL NO: 008-1009-04				CONTROL NO: 140395			
3.5	\$28,309.51	0.75765314	\$21,448.79								
				0	\$0.00	STAT	999999	STATE OF WISCONSIN			
				0.00463540	\$99.42	CNTY	04	BAYFIELD COUNTY			
				0.00265920	\$57.04	MUNI	04008	TOWN OF BAYVIEW			
				0.00706990	\$151.64	REG	046027	SCH D OF WASHBURN			
				0.00032450	\$6.96	VTAE	001700	NORTHWOOD TECHNICAL COLLEGE			
Parcel Total:					\$315.06						

File Number Total:					\$315.06						
--------------------	--	--	--	--	----------	--	--	--	--	--	--

FILE NO: FM 10732 *				DATE OF PURCHASE: 06/10/1999				GRANTOR: WILLIAM J ROBINSON ESTATE			
LEGAL DESCRIPTION: T49 R04-W S16 PT GV LT 1				PARCEL NO: 008-1010-10				CONTROL NO: 140396			
1.5	\$7,158.28	0.75765314	\$5,423.49								
				0	\$0.00	STAT	999999	STATE OF WISCONSIN			
				0.00463540	\$25.14	CNTY	04	BAYFIELD COUNTY			
				0.00265920	\$14.42	MUNI	04008	TOWN OF BAYVIEW			
				0.00706990	\$38.34	REG	046027	SCH D OF WASHBURN			
				0.00032450	\$1.76	VTAE	001700	NORTHWOOD TECHNICAL COLLEGE			
Parcel Total:					\$79.66						

File Number Total:					\$79.66						
--------------------	--	--	--	--	---------	--	--	--	--	--	--



State of Wisconsin / Department of Natural Resources

Tony Evers , Governor

Adam N Payne , Secretary

5/22/2023

Chapter 70.114 - Aids Payment Worksheet For Tax Year 2022(Payment Year 2023) - Payment Due January 31, 2023

265 of 7056

FILE NO: FM 10736 *				DATE OF PURCHASE: 03/22/2005				GRANTOR: MOTIFF REVOCABLE TRUST			
LEGAL DESCRIPTION: T49 R05-W S24 PT OF NENE				PARCEL NO: 0008-1059-06 990				CONTROL NO: 140402			
13.55	\$68,811.86	0.75765314	\$52,135.52								
				0	\$0.00	STAT	999999	STATE OF WISCONSIN			
				0.00463540	\$241.67	CNTY	04	BAYFIELD COUNTY			
				0.00265920	\$138.64	MUNI	04008	TOWN OF BAYVIEW			
				0.00706990	\$368.59	REG	046027	SCH D OF WASHBURN			
				0.00032450	\$16.92	VTAE	001700	NORTHWOOD TECHNICAL COLLEGE			
Parcel Total:					\$765.82						

File Number Total:					\$765.82						
--------------------	--	--	--	--	----------	--	--	--	--	--	--

FILE NO: FM 10739 *				DATE OF PURCHASE: 08/15/2008				GRANTOR: Plum Creek Timberlands, L.P.			
LEGAL DESCRIPTION: T49 R04-W S18 NENW				PARCEL NO: 06-008-006464				CONTROL NO: 140405			
40	\$121,524.73	0.75765314	\$92,073.59								
				0	\$0.00	STAT	999999	STATE OF WISCONSIN			
				0.00463540	\$426.79	CNTY	04	BAYFIELD COUNTY			
				0.00265920	\$244.84	MUNI	04008	TOWN OF BAYVIEW			
				0.00706990	\$650.95	REG	046027	SCH D OF WASHBURN			
				0.00032450	\$29.87	VTAE	001700	NORTHWOOD TECHNICAL COLLEGE			
Parcel Total:					\$1,352.45						



State of Wisconsin / Department of Natural Resources

Tony Evers , Governor

Adam N Payne , Secretary

5/22/2023

Chapter 70.114 - Aids Payment Worksheet For Tax Year 2022(Payment Year 2023) - Payment Due January 31, 2023

266 of 7056

LEGAL DESCRIPTION: T49 R04-W S18 NWNW	PARCEL NO: 06-008-006465	CONTROL NO: 140406
---------------------------------------	--------------------------	--------------------

40.62	\$123,408.36	0.75765314	\$93,500.73
-------	--------------	------------	-------------

0	\$0.00	STAT	999999	STATE OF WISCONSIN
0.00463540	\$433.41	CNTY	04	BAYFIELD COUNTY
0.00265920	\$248.64	MUNI	04008	TOWN OF BAYVIEW
0.00706990	\$661.04	REG	046027	SCH D OF WASHBURN
0.00032450	\$30.34	VTAE	001700	NORTHWOOD TECHNICAL COLLEGE

Parcel Total:	\$1,373.43
---------------	------------

LEGAL DESCRIPTION: T49 R04-W S18 SENW	PARCEL NO: 06-008-006467	CONTROL NO: 140407
---------------------------------------	--------------------------	--------------------

40	\$121,524.73	0.75765314	\$92,073.59
----	--------------	------------	-------------

0	\$0.00	STAT	999999	STATE OF WISCONSIN
0.00463540	\$426.79	CNTY	04	BAYFIELD COUNTY
0.00265920	\$244.84	MUNI	04008	TOWN OF BAYVIEW
0.00706990	\$650.95	REG	046027	SCH D OF WASHBURN
0.00032450	\$29.87	VTAE	001700	NORTHWOOD TECHNICAL COLLEGE

Parcel Total:	\$1,352.45
---------------	------------

File Number Total:	\$4,078.33
--------------------	------------

Municipality Total:	\$10,516.32
---------------------	-------------



State of Wisconsin / Department of Natural Resources

Tony Evers , Governor

Adam N Payne , Secretary

5/22/2023

Chapter 70.114 - Aids Payment Worksheet For Tax Year 2022(Payment Year 2023) - Payment Due January 31, 2023

267 of 7056

DETAIL FOR TOWN OF BELL, BAYFIELD COUNTY

Acres	Est. Adjust. Purch. Price	Level of Assessment	Adjusted Local Value	Net Gen. Tax Rate	Calc. Aid Pay Amount	Taxing Jurisdiction Type	Code	Description
FILE NO: NA 509 *			DATE OF PURCHASE: 05/11/1993			GRANTOR: JOHN NUGENT		
LEGAL DESCRIPTION: T51 R06-W S34 LT4-CSM67				PARCEL NO: 010-1080-08		CONTROL NO: 71416		
0.61	\$33,461.62	0.81720305	\$27,344.94					
				0	\$0.00	STAT	999999	STATE OF WISCONSIN
				0.00427840	\$116.99	CNTY	04	BAYFIELD COUNTY
				0.00328760	\$89.90	MUNI	04010	TOWN OF BELL
				0.00972410	\$265.91	REG	044522	SCH D OF SOUTH SHORE (PORT WING)
				0.00030030	\$8.21	VTAE	001700	NORTHWOOD TECHNICAL COLLEGE
Parcel Total:					\$481.01			

File Number Total: \$481.01

FILE NO: NA 510 *			DATE OF PURCHASE: 06/01/1993			GRANTOR: FRANK DRUKTAINIS		
LEGAL DESCRIPTION: T51 R06-W S34 PT OF NWSW				PARCEL NO: 010-1080-06		CONTROL NO: 71554		
0.95	\$22,307.75	0.81720305	\$18,229.96					
				0	\$0.00	STAT	999999	STATE OF WISCONSIN
				0.00427840	\$78.00	CNTY	04	BAYFIELD COUNTY
				0.00328760	\$59.93	MUNI	04010	TOWN OF BELL
				0.00972410	\$177.27	REG	044522	SCH D OF SOUTH SHORE (PORT WING)
				0.00030030	\$5.47	VTAE	001700	NORTHWOOD TECHNICAL COLLEGE
Parcel Total:					\$320.67			

File Number Total: \$320.67



State of Wisconsin / Department of Natural Resources

Tony Evers , Governor

Adam N Payne , Secretary

5/22/2023

Chapter 70.114 - Aids Payment Worksheet For Tax Year 2022(Payment Year 2023) - Payment Due January 31, 2023

268 of 7056

FILE NO: NA 512 *	DATE OF PURCHASE: 06/02/1993	GRANTOR: ELROY KUCHTA			
LEGAL DESCRIPTION: T51 R06-W S33 PT OF SWSW	PARCEL NO: 010-1075-09	CONTROL NO: 71422			
7.38	\$17,846.20	0.81720305	\$14,583.97		
	0	\$0.00	STAT 999999	STATE OF WISCONSIN	
	0.00427840	\$62.40	CNTY 04	BAYFIELD COUNTY	
	0.00328760	\$47.95	MUNI 04010	TOWN OF BELL	
	0.00972410	\$141.82	REG 044522	SCH D OF SOUTH SHORE (PORT WING)	
	0.00030030	\$4.38	VTAE 001700	NORTHWOOD TECHNICAL COLLEGE	
Parcel Total:		\$256.55			

File Number Total:	\$256.55
--------------------	----------

FILE NO: NA 513 *	DATE OF PURCHASE: 08/05/1993	GRANTOR: ARNOLD ROSENTHAL			
LEGAL DESCRIPTION: T51 R06-W S33 PT OF SWSW	PARCEL NO: 010-1075-08	CONTROL NO: 71719			
31.6	\$50,192.43	0.81720305	\$41,017.41		
	0	\$0.00	STAT 999999	STATE OF WISCONSIN	
	0.00427840	\$175.49	CNTY 04	BAYFIELD COUNTY	
	0.00328760	\$134.85	MUNI 04010	TOWN OF BELL	
	0.00972410	\$398.86	REG 044522	SCH D OF SOUTH SHORE (PORT WING)	
	0.00030030	\$12.32	VTAE 001700	NORTHWOOD TECHNICAL COLLEGE	
Parcel Total:		\$721.52			

File Number Total:	\$721.52
--------------------	----------



State of Wisconsin / Department of Natural Resources

Tony Evers , Governor

Adam N Payne , Secretary

5/22/2023

Chapter 70.114 - Aids Payment Worksheet For Tax Year 2022(Payment Year 2023) - Payment Due January 31, 2023

269 of 7056

FILE NO: NA 516 *				DATE OF PURCHASE: 06/25/1993				GRANTOR: DONALD MARTINSON, ET AL			
LEGAL DESCRIPTION: T51 R06-W S33 PT OF SESE				PARCEL NO: 010-1076-05				CONTROL NO: 71791			
20	\$50,192.43	0.81720305	\$41,017.41								
				0	\$0.00	STAT	999999	STATE OF WISCONSIN			
				0.00427840	\$175.49	CNTY	04	BAYFIELD COUNTY			
				0.00328760	\$134.85	MUNI	04010	TOWN OF BELL			
				0.00972410	\$398.86	REG	044522	SCH D OF SOUTH SHORE (PORT WING)			
				0.00030030	\$12.32	VTAE	001700	NORTHWOOD TECHNICAL COLLEGE			
Parcel Total:					\$721.52						

File Number Total:					\$721.52						
--------------------	--	--	--	--	----------	--	--	--	--	--	--

FILE NO: NA 517 *				DATE OF PURCHASE: 06/04/1993				GRANTOR: JAMES BONN TIEDEMANN			
LEGAL DESCRIPTION: T51 R06-W S32 PT OF NESE				PARCEL NO: 010-1070-05				CONTROL NO: 71551			
38	\$55,769.37	0.81720305	\$45,574.90								
				0	\$0.00	STAT	999999	STATE OF WISCONSIN			
				0.00427840	\$194.99	CNTY	04	BAYFIELD COUNTY			
				0.00328760	\$149.83	MUNI	04010	TOWN OF BELL			
				0.00972410	\$443.18	REG	044522	SCH D OF SOUTH SHORE (PORT WING)			
				0.00030030	\$13.69	VTAE	001700	NORTHWOOD TECHNICAL COLLEGE			
Parcel Total:					\$801.69						



State of Wisconsin / Department of Natural Resources

Tony Evers , Governor

Adam N Payne , Secretary

5/22/2023

Chapter 70.114 - Aids Payment Worksheet For Tax Year 2022(Payment Year 2023) - Payment Due January 31, 2023

270 of 7056

LEGAL DESCRIPTION: T51 R06-W S32 PT OF NWSE PARCEL NO: 010-1070-06 CONTROL NO: 71552

34.83 \$50,192.43 0.81720305 \$41,017.41

0 \$0.00 STAT 999999 STATE OF WISCONSIN

0.00427840 \$175.49 CNTY 04 BAYFIELD COUNTY

0.00328760 \$134.85 MUNI 04010 TOWN OF BELL

0.00972410 \$398.86 REG 044522 SCH D OF SOUTH SHORE (PORT WING)

0.00030030 \$12.32 VTAE 001700 NORTHWOOD TECHNICAL COLLEGE

Parcel Total: \$721.52

File Number Total: \$1,523.21

FILE NO: NA 520 * DATE OF PURCHASE: 08/23/1993 GRANTOR: TOWN OF BELL

LEGAL DESCRIPTION: T51 R06-W S32 PT OF NWNE PARCEL NO: 71596 CONTROL NO: 71596

38.7 \$41,827.03 0.81720305 \$34,181.18

0 \$0.00 STAT 999999 STATE OF WISCONSIN

0.00427840 \$146.24 CNTY 04 BAYFIELD COUNTY

0.00328760 \$112.37 MUNI 04010 TOWN OF BELL

0.00972410 \$332.38 REG 044522 SCH D OF SOUTH SHORE (PORT WING)

0.00030030 \$10.26 VTAE 001700 NORTHWOOD TECHNICAL COLLEGE

Parcel Total: \$601.25



State of Wisconsin / Department of Natural Resources

Tony Evers , Governor

Adam N Payne , Secretary

5/22/2023

Chapter 70.114 - Aids Payment Worksheet For Tax Year 2022(Payment Year 2023) - Payment Due January 31, 2023

271 of 7056

LEGAL DESCRIPTION: T51 R06-W S32 SWNE				PARCEL NO: 71597				CONTROL NO: 71597	
40	\$43,277.03	0.81720305	\$35,366.12						
				0	\$0.00	STAT	999999	STATE OF WISCONSIN	
				0.00427840	\$151.31	CNTY	04	BAYFIELD COUNTY	
				0.00328760	\$116.27	MUNI	04010	TOWN OF BELL	
				0.00972410	\$343.90	REG	044522	SCH D OF SOUTH SHORE (PORT WING)	
				0.00030030	\$10.62	VTAE	001700	NORTHWOOD TECHNICAL COLLEGE	
Parcel Total:					\$622.10				

LEGAL DESCRIPTION: T51 R06-W S33 NESE				PARCEL NO: 71598				CONTROL NO: 71598	
40	\$43,277.03	0.81720305	\$35,366.12						
				0	\$0.00	STAT	999999	STATE OF WISCONSIN	
				0.00427840	\$151.31	CNTY	04	BAYFIELD COUNTY	
				0.00328760	\$116.27	MUNI	04010	TOWN OF BELL	
				0.00972410	\$343.90	REG	044522	SCH D OF SOUTH SHORE (PORT WING)	
				0.00030030	\$10.62	VTAE	001700	NORTHWOOD TECHNICAL COLLEGE	
Parcel Total:					\$622.10				

LEGAL DESCRIPTION: T51 R06-W S33 NWSE				PARCEL NO: 71599				CONTROL NO: 71599	
40	\$43,277.03	0.81720305	\$35,366.12						
				0	\$0.00	STAT	999999	STATE OF WISCONSIN	
				0.00427840	\$151.31	CNTY	04	BAYFIELD COUNTY	
				0.00328760	\$116.27	MUNI	04010	TOWN OF BELL	
				0.00972410	\$343.90	REG	044522	SCH D OF SOUTH SHORE (PORT WING)	
				0.00030030	\$10.62	VTAE	001700	NORTHWOOD TECHNICAL COLLEGE	
Parcel Total:					\$622.10				



State of Wisconsin / Department of Natural Resources

Tony Evers , Governor

Adam N Payne , Secretary

5/22/2023

Chapter 70.114 - Aids Payment Worksheet For Tax Year 2022(Payment Year 2023) - Payment Due January 31, 2023

272 of 7056

LEGAL DESCRIPTION: T51 R06-W S33 PT GV LT 1				PARCEL NO: 71600				CONTROL NO: 71600			
3.4	\$3,457.70	0.81720305	\$2,825.64								
				0	\$0.00	STAT	999999	STATE OF WISCONSIN			
				0.00427840	\$12.09	CNTY	04	BAYFIELD COUNTY			
				0.00328760	\$9.29	MUNI	04010	TOWN OF BELL			
				0.00972410	\$27.48	REG	044522	SCH D OF SOUTH SHORE (PORT WING)			
				0.00030030	\$0.85	VTAE	001700	NORTHWOOD TECHNICAL COLLEGE			
				Parcel Total:	\$49.71						

LEGAL DESCRIPTION: T51 R06-W S33 PT GV LT 2				PARCEL NO: 71601				CONTROL NO: 71601			
7.3	\$7,807.71	0.81720305	\$6,380.49								
				0	\$0.00	STAT	999999	STATE OF WISCONSIN			
				0.00427840	\$27.30	CNTY	04	BAYFIELD COUNTY			
				0.00328760	\$20.98	MUNI	04010	TOWN OF BELL			
				0.00972410	\$62.04	REG	044522	SCH D OF SOUTH SHORE (PORT WING)			
				0.00030030	\$1.92	VTAE	001700	NORTHWOOD TECHNICAL COLLEGE			
				Parcel Total:	\$112.24						

LEGAL DESCRIPTION: T51 R06-W S33 PT GV LT 3				PARCEL NO: 71602				CONTROL NO: 71602			
14.7	\$15,615.42	0.81720305	\$12,760.97								
				0	\$0.00	STAT	999999	STATE OF WISCONSIN			
				0.00427840	\$54.60	CNTY	04	BAYFIELD COUNTY			
				0.00328760	\$41.95	MUNI	04010	TOWN OF BELL			
				0.00972410	\$124.09	REG	044522	SCH D OF SOUTH SHORE (PORT WING)			
				0.00030030	\$3.83	VTAE	001700	NORTHWOOD TECHNICAL COLLEGE			
				Parcel Total:	\$224.47						



State of Wisconsin / Department of Natural Resources

Tony Evers , Governor

Adam N Payne , Secretary

5/22/2023

Chapter 70.114 - Aids Payment Worksheet For Tax Year 2022(Payment Year 2023) - Payment Due January 31, 2023

273 of 7056

LEGAL DESCRIPTION: T51 R06-W S33 PT GV LT 4				PARCEL NO: 71603				CONTROL NO: 71603			
28	\$30,115.46	0.81720305	\$24,610.45								
				0	\$0.00	STAT	999999	STATE OF WISCONSIN			
				0.00427840	\$105.29	CNTY	04	BAYFIELD COUNTY			
				0.00328760	\$80.91	MUNI	04010	TOWN OF BELL			
				0.00972410	\$239.31	REG	044522	SCH D OF SOUTH SHORE (PORT WING)			
				0.00030030	\$7.39	VTAE	001700	NORTHWOOD TECHNICAL COLLEGE			
Parcel Total:					\$432.90						

File Number Total:					\$3,286.87						
--------------------	--	--	--	--	------------	--	--	--	--	--	--

FILE NO: NA 521 *				DATE OF PURCHASE: 09/13/1993				GRANTOR: BERNICE KING			
LEGAL DESCRIPTION: T51 R06-W S34 LT2-CSM67				PARCEL NO: 010-1080-07				CONTROL NO: 71905			
0.69	\$16,730.81	0.81720305	\$13,672.47								
				0	\$0.00	STAT	999999	STATE OF WISCONSIN			
				0.00427840	\$58.50	CNTY	04	BAYFIELD COUNTY			
				0.00328760	\$44.95	MUNI	04010	TOWN OF BELL			
				0.00972410	\$132.95	REG	044522	SCH D OF SOUTH SHORE (PORT WING)			
				0.00030030	\$4.11	VTAE	001700	NORTHWOOD TECHNICAL COLLEGE			
Parcel Total:					\$240.51						



State of Wisconsin / Department of Natural Resources

Tony Evers , Governor

Adam N Payne , Secretary

5/22/2023

Chapter 70.114 - Aids Payment Worksheet For Tax Year 2022(Payment Year 2023) - Payment Due January 31, 2023

274 of 7056

LEGAL DESCRIPTION: T51 R06-W S34 LT3-CSM67	PARCEL NO: 010-1080-07	CONTROL NO: 71906
--	------------------------	-------------------

0.7	\$16,730.81	0.81720305	\$13,672.47
-----	-------------	------------	-------------

0	\$0.00	STAT	999999	STATE OF WISCONSIN
0.00427840	\$58.50	CNTY	04	BAYFIELD COUNTY
0.00328760	\$44.95	MUNI	04010	TOWN OF BELL
0.00972410	\$132.95	REG	044522	SCH D OF SOUTH SHORE (PORT WING)
0.00030030	\$4.11	VTAE	001700	NORTHWOOD TECHNICAL COLLEGE

Parcel Total:	\$240.51
---------------	----------

File Number Total:	\$481.02
--------------------	----------

FILE NO: NA 557 *	DATE OF PURCHASE: 10/20/1994	GRANTOR: MABEL B ANDERSON
-------------------	------------------------------	---------------------------

LEGAL DESCRIPTION: T51 R06-W S33 SESW	PARCEL NO: 010 1075 10	CONTROL NO: 74246
---------------------------------------	------------------------	-------------------

39.55	\$62,607.02	0.81720305	\$51,162.64
-------	-------------	------------	-------------

0	\$0.00	STAT	999999	STATE OF WISCONSIN
0.00427840	\$218.90	CNTY	04	BAYFIELD COUNTY
0.00328760	\$168.20	MUNI	04010	TOWN OF BELL
0.00972410	\$497.51	REG	044522	SCH D OF SOUTH SHORE (PORT WING)
0.00030030	\$15.36	VTAE	001700	NORTHWOOD TECHNICAL COLLEGE

Parcel Total:	\$899.97
---------------	----------

File Number Total:	\$899.97
--------------------	----------



State of Wisconsin / Department of Natural Resources

Tony Evers , Governor

Adam N Payne , Secretary

5/22/2023

Chapter 70.114 - Aids Payment Worksheet For Tax Year 2022(Payment Year 2023) - Payment Due January 31, 2023

275 of 7056

FILE NO: NA 660 *				DATE OF PURCHASE: 03/31/1998				GRANTOR: WALTER TRENNERY			
LEGAL DESCRIPTION: T51 R06-W S32 PT OF SESE				PARCEL NO: 010-1070-09				CONTROL NO: 80380			
38	\$55,797.76	0.81720305	\$45,598.10								
				0	\$0.00	STAT	999999	STATE OF WISCONSIN			
				0.00427840	\$195.09	CNTY	04	BAYFIELD COUNTY			
				0.00328760	\$149.91	MUNI	04010	TOWN OF BELL			
				0.00972410	\$443.40	REG	044522	SCH D OF SOUTH SHORE (PORT WING)			
				0.00030030	\$13.69	VTAE	001700	NORTHWOOD TECHNICAL COLLEGE			
Parcel Total:					\$802.09						

File Number Total:					\$802.09						
--------------------	--	--	--	--	----------	--	--	--	--	--	--

FILE NO: NA 856 *				DATE OF PURCHASE: 06/13/2005				GRANTOR: MARK EMMONS			
LEGAL DESCRIPTION: T51 R06-W S33 W1/2 OF SWSE				PARCEL NO: 010-1076-03 000				CONTROL NO: 93273			
19.62	\$45,292.30	0.81720305	\$37,013.01								
				0	\$0.00	STAT	999999	STATE OF WISCONSIN			
				0.00427840	\$158.36	CNTY	04	BAYFIELD COUNTY			
				0.00328760	\$121.68	MUNI	04010	TOWN OF BELL			
				0.00972410	\$359.92	REG	044522	SCH D OF SOUTH SHORE (PORT WING)			
				0.00030030	\$11.11	VTAE	001700	NORTHWOOD TECHNICAL COLLEGE			
Parcel Total:					\$651.07						

File Number Total:					\$651.07						
--------------------	--	--	--	--	----------	--	--	--	--	--	--



State of Wisconsin / Department of Natural Resources

Tony Evers , Governor

Adam N Payne , Secretary

5/22/2023

Chapter 70.114 - Aids Payment Worksheet For Tax Year 2022(Payment Year 2023) - Payment Due January 31, 2023

276 of 7056

FILE NO: NA 20036 *				DATE OF PURCHASE: 01/13/2010				GRANTOR: Bayfield Regional Conservanc			
LEGAL DESCRIPTION: T51 R06-W S34 PT OF NWSW				PARCEL NO: 010-1080-04, 010-1080-04 002				CONTROL NO: 105640			
17.59	\$23,220.25	0.81720305	\$18,975.66								
				0	\$0.00	STAT	999999	STATE OF WISCONSIN			
				0.00427840	\$81.19	CNTY	04	BAYFIELD COUNTY			
				0.00328760	\$62.38	MUNI	04010	TOWN OF BELL			
				0.00972410	\$184.52	REG	044522	SCH D OF SOUTH SHORE (PORT WING)			
				0.00030030	\$5.70	VTAE	001700	NORTHWOOD TECHNICAL COLLEGE			
				Parcel Total:	\$333.79						

				File Number Total:	\$333.79						
--	--	--	--	--------------------	----------	--	--	--	--	--	--

FILE NO: NA 20081 *				DATE OF PURCHASE: 06/20/2012				GRANTOR: Bayfield Regional Conservanc			
LEGAL DESCRIPTION: T50 R06-W S04 SWNW				PARCEL NO: 010-1009-07 000				CONTROL NO: 124665			
40	\$57,606.68	0.81720305	\$47,076.36								
				0	\$0.00	STAT	999999	STATE OF WISCONSIN			
				0.00427840	\$201.41	CNTY	04	BAYFIELD COUNTY			
				0.00328760	\$154.77	MUNI	04010	TOWN OF BELL			
				0.00972410	\$457.78	REG	044522	SCH D OF SOUTH SHORE (PORT WING)			
				0.00030030	\$14.14	VTAE	001700	NORTHWOOD TECHNICAL COLLEGE			
				Parcel Total:	\$828.10						



State of Wisconsin / Department of Natural Resources

Tony Evers , Governor

Adam N Payne , Secretary

5/22/2023

Chapter 70.114 - Aids Payment Worksheet For Tax Year 2022(Payment Year 2023) - Payment Due January 31, 2023

277 of 7056

LEGAL DESCRIPTION: T50 R06-W S04 NWSW				PARCEL NO: 010-1009-10 000				CONTROL NO: 124666	
40	\$57,606.68	0.81720305	\$47,076.36						
				0	\$0.00	STAT	999999	STATE OF WISCONSIN	
				0.00427840	\$201.41	CNTY	04	BAYFIELD COUNTY	
				0.00328760	\$154.77	MUNI	04010	TOWN OF BELL	
				0.00972410	\$457.78	REG	044522	SCH D OF SOUTH SHORE (PORT WING)	
				0.00030030	\$14.14	VTAE	001700	NORTHWOOD TECHNICAL COLLEGE	
Parcel Total:					\$828.10				

LEGAL DESCRIPTION: T50 R06-W S04 SWSW				PARCEL NO: 010-1010-01 000				CONTROL NO: 125721	
40	\$57,606.68	0.81720305	\$47,076.36						
				0	\$0.00	STAT	999999	STATE OF WISCONSIN	
				0.00427840	\$201.41	CNTY	04	BAYFIELD COUNTY	
				0.00328760	\$154.77	MUNI	04010	TOWN OF BELL	
				0.00972410	\$457.78	REG	044522	SCH D OF SOUTH SHORE (PORT WING)	
				0.00030030	\$14.14	VTAE	001700	NORTHWOOD TECHNICAL COLLEGE	
Parcel Total:					\$828.10				

LEGAL DESCRIPTION: T50 R06-W S05 SWNE				PARCEL NO: 010-1010-07-000				CONTROL NO: 125722	
40	\$57,606.68	0.81720305	\$47,076.36						
				0	\$0.00	STAT	999999	STATE OF WISCONSIN	
				0.00427840	\$201.41	CNTY	04	BAYFIELD COUNTY	
				0.00328760	\$154.77	MUNI	04010	TOWN OF BELL	
				0.00972410	\$457.78	REG	044522	SCH D OF SOUTH SHORE (PORT WING)	
				0.00030030	\$14.14	VTAE	001700	NORTHWOOD TECHNICAL COLLEGE	
Parcel Total:					\$828.10				



State of Wisconsin / Department of Natural Resources

Tony Evers , Governor

Adam N Payne , Secretary

5/22/2023

Chapter 70.114 - Aids Payment Worksheet For Tax Year 2022(Payment Year 2023) - Payment Due January 31, 2023

278 of 7056

LEGAL DESCRIPTION: T50 R06-W S05 SENE	PARCEL NO: 010-1010-08 000	CONTROL NO: 125723
---------------------------------------	----------------------------	--------------------

40	\$57,606.68	0.81720305	\$47,076.36	
----	-------------	------------	-------------	--

0	\$0.00	STAT	999999	STATE OF WISCONSIN
0.00427840	\$201.41	CNTY	04	BAYFIELD COUNTY
0.00328760	\$154.77	MUNI	04010	TOWN OF BELL
0.00972410	\$457.78	REG	044522	SCH D OF SOUTH SHORE (PORT WING)
0.00030030	\$14.14	VTAE	001700	NORTHWOOD TECHNICAL COLLEGE

Parcel Total:	\$828.10
---------------	----------

LEGAL DESCRIPTION: T50 R06-W S04 NWNW	PARCEL NO: 010-1009-06 000	CONTROL NO: 125724
---------------------------------------	----------------------------	--------------------

28	\$40,324.68	0.81720305	\$32,953.45	
----	-------------	------------	-------------	--

0	\$0.00	STAT	999999	STATE OF WISCONSIN
0.00427840	\$140.99	CNTY	04	BAYFIELD COUNTY
0.00328760	\$108.34	MUNI	04010	TOWN OF BELL
0.00972410	\$320.44	REG	044522	SCH D OF SOUTH SHORE (PORT WING)
0.00030030	\$9.90	VTAE	001700	NORTHWOOD TECHNICAL COLLEGE

Parcel Total:	\$579.67
---------------	----------

File Number Total:	\$4,720.17
--------------------	------------



State of Wisconsin / Department of Natural Resources

Tony Evers , Governor

Adam N Payne , Secretary

5/22/2023

Chapter 70.114 - Aids Payment Worksheet For Tax Year 2022(Payment Year 2023) - Payment Due January 31, 2023

279 of 7056

FILE NO: NA 20091 *		DATE OF PURCHASE: 01/30/2013		GRANTOR: Bayfield Regional Conservanc	
LEGAL DESCRIPTION: T51 R06-W S33 PT OF SWSE		PARCEL NO: 04-010--2-51-06-33-4 03-000-10000		CONTROL NO: 125748	
9	\$17,922.21	0.81720305	\$14,646.09		
		0	\$0.00	STAT	999999 STATE OF WISCONSIN
		0.00427840	\$62.66	CNTY	04 BAYFIELD COUNTY
		0.00328760	\$48.15	MUNI	04010 TOWN OF BELL
		0.00972410	\$142.42	REG	044522 SCH D OF SOUTH SHORE (PORT WING)
		0.00030030	\$4.40	VTAE	001700 NORTHWOOD TECHNICAL COLLEGE
Parcel Total:			\$257.63		

File Number Total:	\$257.63
--------------------	----------

FILE NO: NA 20092 *		DATE OF PURCHASE: 02/11/2013		GRANTOR: Bayfield Regional Conservanc	
LEGAL DESCRIPTION: T51 R06-W S33 NESW		PARCEL NO: 04-010-2-51-06-33-3 01-000-10000		CONTROL NO: 125743	
40	\$14,004.16	0.81720305	\$11,444.24		
		0	\$0.00	STAT	999999 STATE OF WISCONSIN
		0.00427840	\$48.96	CNTY	04 BAYFIELD COUNTY
		0.00328760	\$37.62	MUNI	04010 TOWN OF BELL
		0.00972410	\$111.28	REG	044522 SCH D OF SOUTH SHORE (PORT WING)
		0.00030030	\$3.44	VTAE	001700 NORTHWOOD TECHNICAL COLLEGE
Parcel Total:			\$201.30		



State of Wisconsin / Department of Natural Resources

Tony Evers , Governor

Adam N Payne , Secretary

5/22/2023

Chapter 70.114 - Aids Payment Worksheet For Tax Year 2022(Payment Year 2023) - Payment Due January 31, 2023

280 of 7056

LEGAL DESCRIPTION: T51 R06-W S33 NWSW	PARCEL NO: 04-010-2-51-06-33-3 02-000-10000	CONTROL NO: 125746
---------------------------------------	---	--------------------

40	\$14,004.16	0.81720305	\$11,444.24	
----	-------------	------------	-------------	--

0	\$0.00	STAT	999999	STATE OF WISCONSIN
0.00427840	\$48.96	CNTY	04	BAYFIELD COUNTY
0.00328760	\$37.62	MUNI	04010	TOWN OF BELL
0.00972410	\$111.28	REG	044522	SCH D OF SOUTH SHORE (PORT WING)
0.00030030	\$3.44	VTAE	001700	NORTHWOOD TECHNICAL COLLEGE

Parcel Total: \$201.30

LEGAL DESCRIPTION: T51 R06-W S32 PT OF SESE	PARCEL NO: 04-010-2-51-06-32-4 04-000-20000	CONTROL NO: 125747
---	---	--------------------

2	\$700.21	0.81720305	\$572.21	
---	----------	------------	----------	--

0	\$0.00	STAT	999999	STATE OF WISCONSIN
0.00427840	\$2.45	CNTY	04	BAYFIELD COUNTY
0.00328760	\$1.88	MUNI	04010	TOWN OF BELL
0.00972410	\$5.56	REG	044522	SCH D OF SOUTH SHORE (PORT WING)
0.00030030	\$0.17	VTAE	001700	NORTHWOOD TECHNICAL COLLEGE

Parcel Total: \$10.06

File Number Total: \$412.66



State of Wisconsin / Department of Natural Resources

Tony Evers , Governor

Adam N Payne , Secretary

5/22/2023

Chapter 70.114 - Aids Payment Worksheet For Tax Year 2022(Payment Year 2023) - Payment Due January 31, 2023

281 of 7056

FILE NO: NA 20114 *	DATE OF PURCHASE: 07/21/2014	GRANTOR: Linda S Jones, et al
LEGAL DESCRIPTION: T51 R06-W S32 SWSE	PARCEL NO: 04-010-2-51-06-32-4 03-000-10000	CONTROL NO: 129099

39.25 \$57,318.06 0.81720305 \$46,840.49

0	\$0.00	STAT	999999	STATE OF WISCONSIN
0.00427840	\$200.40	CNTY	04	BAYFIELD COUNTY
0.00328760	\$153.99	MUNI	04010	TOWN OF BELL
0.00972410	\$455.48	REG	044522	SCH D OF SOUTH SHORE (PORT WING)
0.00030030	\$14.07	VTAE	001700	NORTHWOOD TECHNICAL COLLEGE
0	\$0.00	SEWR	047070	BELL SANITARY DISTRICT #1

Parcel Total: \$823.94

File Number Total: \$823.94

FILE NO: NA 20130 *	DATE OF PURCHASE: 01/25/2016	GRANTOR: Scot E O'Malley
LEGAL DESCRIPTION: T50 R06-W S06 Lot 1, CSM 1875, GovLot1	PARCEL NO: 04-010-2-50-06-06-2 05-001-41000	CONTROL NO: 131471

26.15 \$124,623.19 0.81720305 \$101,842.45

0	\$0.00	STAT	999999	STATE OF WISCONSIN
0.00427840	\$435.73	CNTY	04	BAYFIELD COUNTY
0.00328760	\$334.82	MUNI	04010	TOWN OF BELL
0.00972410	\$990.33	REG	044522	SCH D OF SOUTH SHORE (PORT WING)
0.00030030	\$30.58	VTAE	001700	NORTHWOOD TECHNICAL COLLEGE

Parcel Total: \$1,791.46



State of Wisconsin / Department of Natural Resources

Tony Evers , Governor

Adam N Payne , Secretary

5/22/2023

Chapter 70.114 - Aids Payment Worksheet For Tax Year 2022(Payment Year 2023) - Payment Due January 31, 2023

282 of 7056

LEGAL DESCRIPTION: T50 R06-W S06 Lot 1, CSM 1875, GovLot2 PARCEL NO: 04-010-2-50-06-06-2 05-001-41000 CONTROL NO: 131472

11.51 \$54,853.27 0.81720305 \$44,826.26

0 \$0.00 STAT 999999 STATE OF WISCONSIN

0.00427840 \$191.79 CNTY 04 BAYFIELD COUNTY

0.00328760 \$147.37 MUNI 04010 TOWN OF BELL

0.00972410 \$435.90 REG 044522 SCH D OF SOUTH SHORE (PORT WING)

0.00030030 \$13.46 VTAE 001700 NORTHWOOD TECHNICAL COLLEGE

Parcel Total: \$788.52

File Number Total: \$2,579.98

Municipality Total: \$19,273.67



State of Wisconsin / Department of Natural Resources

Tony Evers , Governor

Adam N Payne , Secretary

5/22/2023

Chapter 70.114 - Aids Payment Worksheet For Tax Year 2022(Payment Year 2023) - Payment Due January 31, 2023

283 of 7056

DETAIL FOR TOWN OF CABLE, BAYFIELD COUNTY

Acres	Est. Adjust. Purch. Price	Level of Assessment	Adjusted Local Value	Net Gen. Tax Rate	Calc. Aid Pay Amount	Type	Code	----- Taxing Jurisdiction ----- Description
FILE NO: W 1021 *			DATE OF PURCHASE: 10/09/1992			GRANTOR: NEKOOSA PAPERS INC.		
LEGAL DESCRIPTION: T43 R08-W S29 GOV LOT 1				PARCEL NO: 012-1144-02		CONTROL NO: 70861		
38.9	\$122,527.81	0.73917743	\$90,569.79	0	\$0.00	STAT	999999	STATE OF WISCONSIN
				0.00479460	\$434.24	CNTY	04	BAYFIELD COUNTY
				0.00457180	\$414.07	MUNI	04012	TOWN OF CABLE
				0.00303180	\$274.59	REG	041491	SCH D OF DRUMMOND
				0.00035480	\$32.14	VTAE	001700	NORTHWOOD TECHNICAL COLLEGE
Parcel Total:					\$1,155.04			
File Number Total:					\$1,155.04			
Municipality Total:					\$1,155.04			



State of Wisconsin / Department of Natural Resources

Tony Evers , Governor

Adam N Payne , Secretary

5/22/2023

Chapter 70.114 - Aids Payment Worksheet For Tax Year 2022(Payment Year 2023) - Payment Due January 31, 2023

284 of 7056

DETAIL FOR TOWN OF CLOVER, BAYFIELD COUNTY

Acres	Est. Adjust. Purch. Price	Level of Assessment	Adjusted Local Value	Net Gen. Tax Rate	Calc. Aid Pay Amount	Type	Code	Taxing Jurisdiction Description
FILE NO: FM 10601 *			DATE OF PURCHASE: 06/22/1995			GRANTOR: BAYFIELD COUNTY		
LEGAL DESCRIPTION: T50 R07-W S17 S1/2 OF NWNW				PARCEL NO: 014-1051-03		CONTROL NO: 139943		
20	\$24,564.74	0.86421601	\$21,229.24					
				0	\$0.00	STAT	999999	STATE OF WISCONSIN
				0.004032	\$85.60	CNTY	04	BAYFIELD COUNTY
				0.00252070	\$53.51	MUNI	04014	TOWN OF CLOVER
				0.009164	\$194.55	REG	044522	SCH D OF SOUTH SHORE (PORT WING)
				0.000283	\$6.01	VTAE	001700	NORTHWOOD TECHNICAL COLLEGE
Parcel Total:					\$339.67			

LEGAL DESCRIPTION: T50 R07-W S17 SWNW				PARCEL NO: 014-1051-04		CONTROL NO: 139944		
40	\$49,129.47	0.86421601	\$42,458.48					
				0	\$0.00	STAT	999999	STATE OF WISCONSIN
				0.004032	\$171.19	CNTY	04	BAYFIELD COUNTY
				0.00252070	\$107.03	MUNI	04014	TOWN OF CLOVER
				0.009164	\$389.09	REG	044522	SCH D OF SOUTH SHORE (PORT WING)
				0.000283	\$12.01	VTAE	001700	NORTHWOOD TECHNICAL COLLEGE
Parcel Total:					\$679.32			

File Number Total:					\$1,018.99			
---------------------------	--	--	--	--	-------------------	--	--	--



State of Wisconsin / Department of Natural Resources

Tony Evers , Governor

Adam N Payne , Secretary

5/22/2023

Chapter 70.114 - Aids Payment Worksheet For Tax Year 2022(Payment Year 2023) - Payment Due January 31, 2023

285 of 7056

FILE NO: FM 10602 *				DATE OF PURCHASE: 09/28/2001				GRANTOR: MARY BRUSH-STARK			
LEGAL DESCRIPTION: T50 R07-W S17 NWSW				PARCEL NO: 014-1051-07				CONTROL NO: 139945			
40	\$26,295.69	0.86421601	\$22,725.16								
				0	\$0.00	STAT	999999	STATE OF WISCONSIN			
				0.004032	\$91.63	CNTY	04	BAYFIELD COUNTY			
				0.00252070	\$57.28	MUNI	04014	TOWN OF CLOVER			
				0.009164	\$208.25	REG	044522	SCH D OF SOUTH SHORE (PORT WING)			
				0.000283	\$6.43	VTAE	001700	NORTHWOOD TECHNICAL COLLEGE			
Parcel Total:					\$363.59						

File Number Total:					\$363.59						
--------------------	--	--	--	--	----------	--	--	--	--	--	--

FILE NO: FM 10607 *				DATE OF PURCHASE: 05/03/1995				GRANTOR: LLOYD E DRIESSEN			
LEGAL DESCRIPTION: T50 R07-W S28 SWNW				PARCEL NO: DRLL01 014-1074-03				CONTROL NO: 139953			
40	\$5,478.27	0.86421601	\$4,734.41								
				0	\$0.00	STAT	999999	STATE OF WISCONSIN			
				0.004032	\$19.09	CNTY	04	BAYFIELD COUNTY			
				0.00252070	\$11.93	MUNI	04014	TOWN OF CLOVER			
				0.009164	\$43.39	REG	044522	SCH D OF SOUTH SHORE (PORT WING)			
				0.000283	\$1.34	VTAE	001700	NORTHWOOD TECHNICAL COLLEGE			
Parcel Total:					\$75.75						



State of Wisconsin / Department of Natural Resources

Tony Evers , Governor

Adam N Payne , Secretary

5/22/2023

Chapter 70.114 - Aids Payment Worksheet For Tax Year 2022(Payment Year 2023) - Payment Due January 31, 2023

286 of 7056

LEGAL DESCRIPTION: T50 R07-W S29 SENE				PARCEL NO: DRLL01 014-1076-08				CONTROL NO: 139954	
40	\$6,793.05	0.86421601	\$5,870.67	0	\$0.00	STAT	999999	STATE OF WISCONSIN	
				0.004032	\$23.67	CNTY	04	BAYFIELD COUNTY	
				0.00252070	\$14.80	MUNI	04014	TOWN OF CLOVER	
				0.009164	\$53.80	REG	044522	SCH D OF SOUTH SHORE (PORT WING)	
				0.000283	\$1.66	VTAE	001700	NORTHWOOD TECHNICAL COLLEGE	
Parcel Total:				\$93.93					

LEGAL DESCRIPTION: T50 R07-W S28 PT OF NWNW				PARCEL NO: DRLL01 014-1074-03				CONTROL NO: 139955	
24	\$9,378.80	0.86421601	\$8,105.31	0	\$0.00	STAT	999999	STATE OF WISCONSIN	
				0.004032	\$32.68	CNTY	04	BAYFIELD COUNTY	
				0.00252070	\$20.43	MUNI	04014	TOWN OF CLOVER	
				0.009164	\$74.28	REG	044522	SCH D OF SOUTH SHORE (PORT WING)	
				0.000283	\$2.29	VTAE	001700	NORTHWOOD TECHNICAL COLLEGE	
Parcel Total:				\$129.68					

LEGAL DESCRIPTION: T50 R07-W S29 PT OF NENE				PARCEL NO: DRLL01 014-1076-04				CONTROL NO: 139956	
38.12	\$11,394.80	0.86421601	\$9,847.57	0	\$0.00	STAT	999999	STATE OF WISCONSIN	
				0.004032	\$39.71	CNTY	04	BAYFIELD COUNTY	
				0.00252070	\$24.82	MUNI	04014	TOWN OF CLOVER	
				0.009164	\$90.24	REG	044522	SCH D OF SOUTH SHORE (PORT WING)	
				0.000283	\$2.79	VTAE	001700	NORTHWOOD TECHNICAL COLLEGE	
Parcel Total:				\$157.56					



State of Wisconsin / Department of Natural Resources

Tony Evers , Governor

Adam N Payne , Secretary

5/22/2023

Chapter 70.114 - Aids Payment Worksheet For Tax Year 2022(Payment Year 2023) - Payment Due January 31, 2023

287 of 7056

LEGAL DESCRIPTION: T50 R07-W S29 NWNE	PARCEL NO: DRLL01 014-1076-06	CONTROL NO: 139957
---------------------------------------	-------------------------------	--------------------

40	\$12,534.28	0.86421601	\$10,832.33
----	-------------	------------	-------------

0	\$0.00	STAT	999999	STATE OF WISCONSIN
0.004032	\$43.68	CNTY	04	BAYFIELD COUNTY
0.00252070	\$27.31	MUNI	04014	TOWN OF CLOVER
0.009164	\$99.27	REG	044522	SCH D OF SOUTH SHORE (PORT WING)
0.000283	\$3.07	VTAE	001700	NORTHWOOD TECHNICAL COLLEGE

Parcel Total:	\$173.33
---------------	----------

File Number Total:	\$630.25
--------------------	----------

FILE NO: FM 10610 *	DATE OF PURCHASE: 04/05/2011	GRANTOR: Michael R Isaksson
---------------------	------------------------------	-----------------------------

LEGAL DESCRIPTION: T50 R07-W S33 PT OF SWSE	PARCEL NO: 04-014-2-50-07-33-4 03-000-30000	CONTROL NO: 139963
---	---	--------------------

7	\$23,315.52	0.86421601	\$20,149.64
---	-------------	------------	-------------

0	\$0.00	STAT	999999	STATE OF WISCONSIN
0.004032	\$81.24	CNTY	04	BAYFIELD COUNTY
0.00252070	\$50.79	MUNI	04014	TOWN OF CLOVER
0.009164	\$184.65	REG	044522	SCH D OF SOUTH SHORE (PORT WING)
0.000283	\$5.70	VTAE	001700	NORTHWOOD TECHNICAL COLLEGE

Parcel Total:	\$322.38
---------------	----------



State of Wisconsin / Department of Natural Resources

Tony Evers , Governor

Adam N Payne , Secretary

5/22/2023

Chapter 70.114 - Aids Payment Worksheet For Tax Year 2022(Payment Year 2023) - Payment Due January 31, 2023

288 of 7056

LEGAL DESCRIPTION: T50 R07-W S33 SESE	PARCEL NO: 04-014-2-50-07-33-4 04-000-10000	CONTROL NO: 139964
---------------------------------------	---	--------------------

40	\$133,231.52	0.86421601	\$115,140.81
----	--------------	------------	--------------

0	\$0.00	STAT	999999	STATE OF WISCONSIN
0.004032	\$464.25	CNTY	04	BAYFIELD COUNTY
0.00252070	\$290.24	MUNI	04014	TOWN OF CLOVER
0.009164	\$1,055.15	REG	044522	SCH D OF SOUTH SHORE (PORT WING)
0.000283	\$32.58	VTAE	001700	NORTHWOOD TECHNICAL COLLEGE

Parcel Total:	\$1,842.22
---------------	------------

File Number Total:	\$2,164.60
--------------------	------------

FILE NO: FM 10613 *	DATE OF PURCHASE: 04/11/2006	GRANTOR: KIM VINCENT MURPHY
---------------------	------------------------------	-----------------------------

LEGAL DESCRIPTION: T49 R07-W S04 S1/2 OF NESE	PARCEL NO: 014-1004-02	CONTROL NO: 139971
---	------------------------	--------------------

20	\$35,423.81	0.86421601	\$30,613.82
----	-------------	------------	-------------

0	\$0.00	STAT	999999	STATE OF WISCONSIN
0.004032	\$123.43	CNTY	04	BAYFIELD COUNTY
0.00252070	\$77.17	MUNI	04014	TOWN OF CLOVER
0.009164	\$280.55	REG	044522	SCH D OF SOUTH SHORE (PORT WING)
0.000283	\$8.66	VTAE	001700	NORTHWOOD TECHNICAL COLLEGE

Parcel Total:	\$489.81
---------------	----------



State of Wisconsin / Department of Natural Resources

Tony Evers , Governor

Adam N Payne , Secretary

5/22/2023

Chapter 70.114 - Aids Payment Worksheet For Tax Year 2022(Payment Year 2023) - Payment Due January 31, 2023

289 of 7056

LEGAL DESCRIPTION: T49 R07-W S04 PT OF SENE	PARCEL NO: 04-1003-03	CONTROL NO: 139972
---	-----------------------	--------------------

30	\$45,932.44	0.86421601	\$39,695.55
----	-------------	------------	-------------

0	\$0.00	STAT	999999	STATE OF WISCONSIN
0.004032	\$160.05	CNTY	04	BAYFIELD COUNTY
0.00252070	\$100.06	MUNI	04014	TOWN OF CLOVER
0.009164	\$363.77	REG	044522	SCH D OF SOUTH SHORE (PORT WING)
0.000283	\$11.23	VTAE	001700	NORTHWOOD TECHNICAL COLLEGE

Parcel Total:	\$635.11
---------------	----------

LEGAL DESCRIPTION: T49 R07-W S04 N1/2 OF SESE	PARCEL NO: 014-1005-01	CONTROL NO: 139973
---	------------------------	--------------------

20	\$32,152.62	0.86421601	\$27,786.81
----	-------------	------------	-------------

0	\$0.00	STAT	999999	STATE OF WISCONSIN
0.004032	\$112.04	CNTY	04	BAYFIELD COUNTY
0.00252070	\$70.04	MUNI	04014	TOWN OF CLOVER
0.009164	\$254.64	REG	044522	SCH D OF SOUTH SHORE (PORT WING)
0.000283	\$7.86	VTAE	001700	NORTHWOOD TECHNICAL COLLEGE

Parcel Total:	\$444.58
---------------	----------

File Number Total:	\$1,569.50
--------------------	------------



State of Wisconsin / Department of Natural Resources

Tony Evers , Governor

Adam N Payne , Secretary

5/22/2023

Chapter 70.114 - Aids Payment Worksheet For Tax Year 2022(Payment Year 2023) - Payment Due January 31, 2023

290 of 7056

FILE NO: NA 463 *				DATE OF PURCHASE: 01/20/1992				GRANTOR: WILLIAM PETERSEN, JR.			
LEGAL DESCRIPTION: T50 R07-W S01 NWNW				PARCEL NO: 014-1016-05				CONTROL NO: 70726			
47.13	\$58,010.49	0.86421601	\$50,133.59								
				0	\$0.00	STAT	999999	STATE OF WISCONSIN			
				0.004032	\$202.14	CNTY	04	BAYFIELD COUNTY			
				0.00252070	\$126.37	MUNI	04014	TOWN OF CLOVER			
				0.009164	\$459.43	REG	044522	SCH D OF SOUTH SHORE (PORT WING)			
				0.000283	\$14.19	VTAE	001700	NORTHWOOD TECHNICAL COLLEGE			
Parcel Total:					\$802.13						

File Number Total:					\$802.13						
--------------------	--	--	--	--	----------	--	--	--	--	--	--

FILE NO: NA 681 *				DATE OF PURCHASE: 05/03/1999				GRANTOR: ALBERT ISAKSSON			
LEGAL DESCRIPTION: T51 R07-W S35 PT OF NESW				PARCEL NO: 014-1101-01				CONTROL NO: 81532			
10	\$20,540.24	0.86421601	\$17,751.20								
				0	\$0.00	STAT	999999	STATE OF WISCONSIN			
				0.004032	\$71.57	CNTY	04	BAYFIELD COUNTY			
				0.00252070	\$44.75	MUNI	04014	TOWN OF CLOVER			
				0.009164	\$162.67	REG	044522	SCH D OF SOUTH SHORE (PORT WING)			
				0.000283	\$5.02	VTAE	001700	NORTHWOOD TECHNICAL COLLEGE			
Parcel Total:					\$284.01						

File Number Total:					\$284.01						
--------------------	--	--	--	--	----------	--	--	--	--	--	--



State of Wisconsin / Department of Natural Resources

Tony Evers , Governor

Adam N Payne , Secretary

5/22/2023

Chapter 70.114 - Aids Payment Worksheet For Tax Year 2022(Payment Year 2023) - Payment Due January 31, 2023

291 of 7056

FILE NO: NA 688 *				DATE OF PURCHASE: 08/06/1999				GRANTOR: JEFF GREENE			
LEGAL DESCRIPTION: T50 R07-W S02 PT OF NENW				PARCEL NO: 14-1018-06				CONTROL NO: 82002			
25.67	\$11,850.14	0.86421601	\$10,241.08								
				0	\$0.00	STAT	999999	STATE OF WISCONSIN			
				0.004032	\$41.29	CNTY	04	BAYFIELD COUNTY			
				0.00252070	\$25.81	MUNI	04014	TOWN OF CLOVER			
				0.009164	\$93.85	REG	044522	SCH D OF SOUTH SHORE (PORT WING)			
				0.000283	\$2.90	VTAE	001700	NORTHWOOD TECHNICAL COLLEGE			
Parcel Total:				\$163.85							

File Number Total:				\$163.85							
--------------------	--	--	--	----------	--	--	--	--	--	--	--

FILE NO: NA 695 *				DATE OF PURCHASE: 12/07/1999				GRANTOR: MERLIN HUNT			
LEGAL DESCRIPTION: T50 R07-W S01 W1/2 OF SWNW				PARCEL NO: 014-1016-07				CONTROL NO: 82203			
20	\$56,880.65	0.86421601	\$49,157.17								
				0	\$0.00	STAT	999999	STATE OF WISCONSIN			
				0.004032	\$198.20	CNTY	04	BAYFIELD COUNTY			
				0.00252070	\$123.91	MUNI	04014	TOWN OF CLOVER			
				0.009164	\$450.48	REG	044522	SCH D OF SOUTH SHORE (PORT WING)			
				0.000283	\$13.91	VTAE	001700	NORTHWOOD TECHNICAL COLLEGE			
Parcel Total:				\$786.50							

File Number Total:				\$786.50							
--------------------	--	--	--	----------	--	--	--	--	--	--	--



State of Wisconsin / Department of Natural Resources

Tony Evers , Governor

Adam N Payne , Secretary

5/22/2023

Chapter 70.114 - Aids Payment Worksheet For Tax Year 2022(Payment Year 2023) - Payment Due January 31, 2023

292 of 7056

FILE NO: NA 847 *				DATE OF PURCHASE: 10/18/2004				GRANTOR: ART B HANCOCK			
LEGAL DESCRIPTION: T51 R07-W S35 PT OF NESW				PARCEL NO: 014-1101-02				CONTROL NO: 91842			
30	\$37,646.87	0.86421601	\$32,535.02								
				0	\$0.00	STAT	999999	STATE OF WISCONSIN			
				0.004032	\$131.18	CNTY	04	BAYFIELD COUNTY			
				0.00252070	\$82.01	MUNI	04014	TOWN OF CLOVER			
				0.009164	\$298.15	REG	044522	SCH D OF SOUTH SHORE (PORT WING)			
				0.000283	\$9.21	VTAE	001700	NORTHWOOD TECHNICAL COLLEGE			
Parcel Total:					\$520.55						

File Number Total:					\$520.55						
--------------------	--	--	--	--	----------	--	--	--	--	--	--

FILE NO: NA 20115 *				DATE OF PURCHASE: 10/08/2014				GRANTOR: Chad Chapman, et al			
LEGAL DESCRIPTION: T51 R07-W S34 SESE				PARCEL NO: 04-014-2-51-07-34-4 04-000-10000				CONTROL NO: 128514			
40	\$10,146.06	0.86421601	\$8,768.39								
				0	\$0.00	STAT	999999	STATE OF WISCONSIN			
				0.004032	\$35.35	CNTY	04	BAYFIELD COUNTY			
				0.00252070	\$22.10	MUNI	04014	TOWN OF CLOVER			
				0.009164	\$80.35	REG	044522	SCH D OF SOUTH SHORE (PORT WING)			
				0.000283	\$2.48	VTAE	001700	NORTHWOOD TECHNICAL COLLEGE			
				0	\$0.00	SEWR	047090	CLOVER SANITARY DISTRICT #1			
Parcel Total:					\$140.28						

File Number Total:					\$140.28						
--------------------	--	--	--	--	----------	--	--	--	--	--	--



State of Wisconsin / Department of Natural Resources

Tony Evers , Governor

Adam N Payne , Secretary

5/22/2023

Chapter 70.114 - Aids Payment Worksheet For Tax Year 2022(Payment Year 2023) - Payment Due January 31, 2023

293 of 7056

FILE NO: NA 20144 *	DATE OF PURCHASE: 06/10/2016	GRANTOR: Stephen T Denker, et al
LEGAL DESCRIPTION: T51 R07-W S35 PT GV LT 1	PARCEL NO: 04-014-2-51-07-35-2 05-001-20000	CONTROL NO: 132186

14.12	\$26,756.36	0.86421601	\$23,123.28
-------	-------------	------------	-------------

0	\$0.00	STAT	999999	STATE OF WISCONSIN
0.004032	\$93.23	CNTY	04	BAYFIELD COUNTY
0.00252070	\$58.29	MUNI	04014	TOWN OF CLOVER
0.009164	\$211.90	REG	044522	SCH D OF SOUTH SHORE (PORT WING)
0.000283	\$6.54	VTAE	001700	NORTHWOOD TECHNICAL COLLEGE

Parcel Total:	\$369.96
---------------	----------

File Number Total:	\$369.96
--------------------	----------

Municipality Total:	\$8,814.21
---------------------	------------



State of Wisconsin / Department of Natural Resources

Tony Evers , Governor

Adam N Payne , Secretary

5/22/2023

Chapter 70.114 - Aids Payment Worksheet For Tax Year 2022(Payment Year 2023) - Payment Due January 31, 2023

294 of 7056

DETAIL FOR TOWN OF DELTA, BAYFIELD COUNTY

Acres	Est. Adjust. Purch. Price	Level of Assessment	Adjusted Local Value	Net Gen. Tax Rate	Calc. Aid Pay Amount	----- Taxing Jurisdiction -----		
						Type	Code	Description
FILE NO: FI 2267 *		DATE OF PURCHASE: 12/03/1992				GRANTOR: REUBEN WICKLUND		
LEGAL DESCRIPTION: T46 R07-W S22 PT OF SWNE				PARCEL NO: 016-1042-08		CONTROL NO: 71007		
0.56	\$2,840.37	0.80206418	\$2,278.16					
				0	\$0.00	STAT	999999	STATE OF WISCONSIN
				0.00460390	\$10.49	CNTY	04	BAYFIELD COUNTY
				0.00177660	\$4.05	MUNI	04016	TOWN OF DELTA
				0.00276110	\$6.29	REG	041491	SCH D OF DRUMMOND
				0.00032310	\$0.74	VTAE	001700	NORTHWOOD TECHNICAL COLLEGE
Parcel Total:					\$21.57			

File Number Total: \$21.57

FILE NO: FI 2572 *		DATE OF PURCHASE: 01/21/1998				GRANTOR: WILLIAM WINDHORST		
LEGAL DESCRIPTION: T46 R07-W S15 PT OF SWSW				PARCEL NO: 16-1028-08		CONTROL NO: 80091		
4.87	\$7,993.96	0.80206418	\$6,411.67					
				0	\$0.00	STAT	999999	STATE OF WISCONSIN
				0.00460390	\$29.52	CNTY	04	BAYFIELD COUNTY
				0.00177660	\$11.39	MUNI	04016	TOWN OF DELTA
				0.00276110	\$17.70	REG	041491	SCH D OF DRUMMOND
				0.00032310	\$2.07	VTAE	001700	NORTHWOOD TECHNICAL COLLEGE
Parcel Total:					\$60.68			



State of Wisconsin / Department of Natural Resources

Tony Evers , Governor

Adam N Payne , Secretary

5/22/2023

Chapter 70.114 - Aids Payment Worksheet For Tax Year 2022(Payment Year 2023) - Payment Due January 31, 2023

295 of 7056

LEGAL DESCRIPTION: T46 R07-W S22 PT OF NWNW	PARCEL NO: 16-1043-07	CONTROL NO: 80092
---	-----------------------	-------------------

9.53	\$70,398.41	0.80206418	\$56,464.04	
------	-------------	------------	-------------	--

0	\$0.00	STAT	999999	STATE OF WISCONSIN
---	--------	------	--------	--------------------

0.00460390	\$259.95	CNTY	04	BAYFIELD COUNTY
------------	----------	------	----	-----------------

0.00177660	\$100.31	MUNI	04016	TOWN OF DELTA
------------	----------	------	-------	---------------

0.00276110	\$155.90	REG	041491	SCH D OF DRUMMOND
------------	----------	-----	--------	-------------------

0.00032310	\$18.24	VTAE	001700	NORTHWOOD TECHNICAL COLLEGE
------------	---------	------	--------	-----------------------------

Parcel Total:	\$534.40
---------------	----------

LEGAL DESCRIPTION: T46 R07-W S22 PT OF SWNW	PARCEL NO: 16-1043-08	CONTROL NO: 80093
---	-----------------------	-------------------

25	\$39,196.18	0.80206418	\$31,437.86	
----	-------------	------------	-------------	--

0	\$0.00	STAT	999999	STATE OF WISCONSIN
---	--------	------	--------	--------------------

0.00460390	\$144.74	CNTY	04	BAYFIELD COUNTY
------------	----------	------	----	-----------------

0.00177660	\$55.85	MUNI	04016	TOWN OF DELTA
------------	---------	------	-------	---------------

0.00276110	\$86.80	REG	041491	SCH D OF DRUMMOND
------------	---------	-----	--------	-------------------

0.00032310	\$10.16	VTAE	001700	NORTHWOOD TECHNICAL COLLEGE
------------	---------	------	--------	-----------------------------

Parcel Total:	\$297.55
---------------	----------

File Number Total:	\$892.63
--------------------	----------



State of Wisconsin / Department of Natural Resources

Tony Evers , Governor

Adam N Payne , Secretary

5/22/2023

Chapter 70.114 - Aids Payment Worksheet For Tax Year 2022(Payment Year 2023) - Payment Due January 31, 2023

296 of 7056

FILE NO: FM 10078 * DATE OF PURCHASE: 07/28/2010 GRANTOR: Bayfield Regional Conservanc

LEGAL DESCRIPTION: T46 R07-W S25 NWSW PARCEL NO: 04-016-2-46-07-25-3-02-000-10000 CONTROL NO: 113148

40 \$159,550.56 0.80206418 \$127,969.79

0 \$0.00 STAT 999999 STATE OF WISCONSIN

0.00460390 \$589.16 CNTY 04 BAYFIELD COUNTY

0.00177660 \$227.35 MUNI 04016 TOWN OF DELTA

0.00276110 \$353.34 REG 041491 SCH D OF DRUMMOND

0.00032310 \$41.35 VTAE 001700 NORTHWOOD TECHNICAL COLLEGE

Parcel Total: \$1,211.20

LEGAL DESCRIPTION: T46 R07-W S25 SWSW PARCEL NO: 04-016-2-46-07-25-3-03-000-10000 CONTROL NO: 113149

40 \$159,550.56 0.80206418 \$127,969.79

0 \$0.00 STAT 999999 STATE OF WISCONSIN

0.00460390 \$589.16 CNTY 04 BAYFIELD COUNTY

0.00177660 \$227.35 MUNI 04016 TOWN OF DELTA

0.00276110 \$353.34 REG 041491 SCH D OF DRUMMOND

0.00032310 \$41.35 VTAE 001700 NORTHWOOD TECHNICAL COLLEGE

Parcel Total: \$1,211.20

File Number Total: \$2,422.40



State of Wisconsin / Department of Natural Resources

Tony Evers , Governor

Adam N Payne , Secretary

5/22/2023

Chapter 70.114 - Aids Payment Worksheet For Tax Year 2022(Payment Year 2023) - Payment Due January 31, 2023

297 of 7056

FILE NO: FM 10155 *	DATE OF PURCHASE: 06/18/2012	GRANTOR: Harriet O. Lebel Family Trus
LEGAL DESCRIPTION: T46 R07-W S26 NWNE	PARCEL NO: 04-016-2-46-07-26-1 02-000-10000	CONTROL NO: 124743

40	\$75,851.45	0.80206418	\$60,837.73
----	-------------	------------	-------------

0	\$0.00	STAT	999999	STATE OF WISCONSIN
0.00460390	\$280.09	CNTY	04	BAYFIELD COUNTY
0.00177660	\$108.08	MUNI	04016	TOWN OF DELTA
0.00276110	\$167.98	REG	041491	SCH D OF DRUMMOND
0.00032310	\$19.66	VTAE	001700	NORTHWOOD TECHNICAL COLLEGE

Parcel Total:	\$575.81
---------------	----------

LEGAL DESCRIPTION: T46 R07-W S26 PT OF SWNE	PARCEL NO: 04-016-2-46-07-26-1 03-000-10000	CONTROL NO: 124744
---	---	--------------------

30.07	\$38,955.12	0.80206418	\$31,244.51
-------	-------------	------------	-------------

0	\$0.00	STAT	999999	STATE OF WISCONSIN
0.00460390	\$143.85	CNTY	04	BAYFIELD COUNTY
0.00177660	\$55.51	MUNI	04016	TOWN OF DELTA
0.00276110	\$86.27	REG	041491	SCH D OF DRUMMOND
0.00032310	\$10.10	VTAE	001700	NORTHWOOD TECHNICAL COLLEGE

Parcel Total:	\$295.73
---------------	----------



State of Wisconsin / Department of Natural Resources

Tony Evers , Governor

Adam N Payne , Secretary

5/22/2023

Chapter 70.114 - Aids Payment Worksheet For Tax Year 2022(Payment Year 2023) - Payment Due January 31, 2023

298 of 7056

LEGAL DESCRIPTION: T46 R07-W S26 NENW	PARCEL NO: 04-016-2-46-07-26-2 01-000-10000	CONTROL NO: 124745
---------------------------------------	---	--------------------

28.85	\$50,573.48	0.80206418	\$40,563.18
-------	-------------	------------	-------------

0	\$0.00	STAT	999999	STATE OF WISCONSIN
0.00460390	\$186.75	CNTY	04	BAYFIELD COUNTY
0.00177660	\$72.06	MUNI	04016	TOWN OF DELTA
0.00276110	\$112.00	REG	041491	SCH D OF DRUMMOND
0.00032310	\$13.11	VTAE	001700	NORTHWOOD TECHNICAL COLLEGE

Parcel Total:	\$383.92
---------------	----------

LEGAL DESCRIPTION: T46 R07-W S26 PT OF SENW	PARCEL NO: 04-016-2-46-07-26-2 04-000-10000	CONTROL NO: 124747
---	---	--------------------

28.9	\$38,958.05	0.80206418	\$31,246.85
------	-------------	------------	-------------

0	\$0.00	STAT	999999	STATE OF WISCONSIN
0.00460390	\$143.86	CNTY	04	BAYFIELD COUNTY
0.00177660	\$55.51	MUNI	04016	TOWN OF DELTA
0.00276110	\$86.28	REG	041491	SCH D OF DRUMMOND
0.00032310	\$10.10	VTAE	001700	NORTHWOOD TECHNICAL COLLEGE

Parcel Total:	\$295.75
---------------	----------



State of Wisconsin / Department of Natural Resources

Tony Evers , Governor

Adam N Payne , Secretary

5/22/2023

Chapter 70.114 - Aids Payment Worksheet For Tax Year 2022(Payment Year 2023) - Payment Due January 31, 2023

299 of 7056

LEGAL DESCRIPTION: T46 R07-W S26 PT OF NESW	PARCEL NO: 04-016-2-46-07-26-3 01-000-20000	CONTROL NO: 124748
---	---	--------------------

5.5	\$7,672.98	0.80206418	\$6,154.22
-----	------------	------------	------------

0	\$0.00	STAT	999999	STATE OF WISCONSIN
0.00460390	\$28.33	CNTY	04	BAYFIELD COUNTY
0.00177660	\$10.93	MUNI	04016	TOWN OF DELTA
0.00276110	\$16.99	REG	041491	SCH D OF DRUMMOND
0.00032310	\$1.99	VTAE	001700	NORTHWOOD TECHNICAL COLLEGE

Parcel Total:	\$58.24
---------------	---------

LEGAL DESCRIPTION: T46 R07-W S26 PT OF SWNW	PARCEL NO: 04-016-2-46-07-26-2 03-000-20000	CONTROL NO: 126385
---	---	--------------------

0.04	\$61.38	0.80206418	\$49.23
------	---------	------------	---------

0	\$0.00	STAT	999999	STATE OF WISCONSIN
0.00460390	\$0.23	CNTY	04	BAYFIELD COUNTY
0.00177660	\$0.09	MUNI	04016	TOWN OF DELTA
0.00276110	\$0.14	REG	041491	SCH D OF DRUMMOND
0.00032310	\$0.02	VTAE	001700	NORTHWOOD TECHNICAL COLLEGE

Parcel Total:	\$0.48
---------------	--------

File Number Total:	\$1,609.93
--------------------	------------



State of Wisconsin / Department of Natural Resources

Tony Evers , Governor

Adam N Payne , Secretary

5/22/2023

Chapter 70.114 - Aids Payment Worksheet For Tax Year 2022(Payment Year 2023) - Payment Due January 31, 2023

300 of 7056

FILE NO: FM 10192 *	DATE OF PURCHASE: 08/30/2013	GRANTOR: Donald R. & Christy J. Meid
LEGAL DESCRIPTION: T46 R07-W S24 PT OF SWSW	PARCEL NO: 04-016-2-46-07-24-3 03-000-10000	CONTROL NO: 125918

2.62 \$2,262.97 0.80206418 \$1,815.05

0	\$0.00	STAT	999999	STATE OF WISCONSIN
0.00460390	\$8.36	CNTY	04	BAYFIELD COUNTY
0.00177660	\$3.22	MUNI	04016	TOWN OF DELTA
0.00276110	\$5.01	REG	041491	SCH D OF DRUMMOND
0.00032310	\$0.59	VTAE	001700	NORTHWOOD TECHNICAL COLLEGE

Parcel Total: \$17.18

File Number Total: \$17.18

FILE NO: FM 10199 *	DATE OF PURCHASE: 07/14/2014	GRANTOR: Kathie M Anderson
LEGAL DESCRIPTION: T46 R07-W S21 SENE	PARCEL NO: 04-016-2-46-07-21-1 04-000-10000	CONTROL NO: 126287

40 \$79,407.49 0.80206418 \$63,689.90

0	\$0.00	STAT	999999	STATE OF WISCONSIN
0.00460390	\$293.22	CNTY	04	BAYFIELD COUNTY
0.00177660	\$113.15	MUNI	04016	TOWN OF DELTA
0.00276110	\$175.86	REG	041491	SCH D OF DRUMMOND
0.00032310	\$20.58	VTAE	001700	NORTHWOOD TECHNICAL COLLEGE

Parcel Total: \$602.81



State of Wisconsin / Department of Natural Resources

Tony Evers , Governor

Adam N Payne , Secretary

5/22/2023

Chapter 70.114 - Aids Payment Worksheet For Tax Year 2022(Payment Year 2023) - Payment Due January 31, 2023

301 of 7056

LEGAL DESCRIPTION: T46 R07-W S21 PT OF NENE	PARCEL NO: 04-016-2-46-07-21-1 01-000-10000	CONTROL NO: 126288
---	---	--------------------

27.05	\$121,734.46	0.80206418	\$97,638.85	
-------	--------------	------------	-------------	--

0	\$0.00	STAT	999999	STATE OF WISCONSIN
0.00460390	\$449.52	CNTY	04	BAYFIELD COUNTY
0.00177660	\$173.47	MUNI	04016	TOWN OF DELTA
0.00276110	\$269.59	REG	041491	SCH D OF DRUMMOND
0.00032310	\$31.55	VTAE	001700	NORTHWOOD TECHNICAL COLLEGE

Parcel Total:	\$924.13
---------------	----------

File Number Total:	\$1,526.94
--------------------	------------

FILE NO: NA 861 E	DATE OF PURCHASE: 12/29/2005	GRANTOR: JERRY R MARTIN
-------------------	------------------------------	-------------------------

LEGAL DESCRIPTION: T46 R08-W S02 PT OF SWNW	PARCEL NO: 016-1074-10 000	CONTROL NO: 93877
---	----------------------------	-------------------

29.9	\$186,329.55	0.80206418	\$149,448.26	
------	--------------	------------	--------------	--

0	\$0.00	STAT	999999	STATE OF WISCONSIN
0.00460390	\$688.04	CNTY	04	BAYFIELD COUNTY
0.00177660	\$265.51	MUNI	04016	TOWN OF DELTA
0.00276110	\$412.64	REG	041491	SCH D OF DRUMMOND
0.00032310	\$48.29	VTAE	001700	NORTHWOOD TECHNICAL COLLEGE

Parcel Total:	\$1,414.48
---------------	------------



State of Wisconsin / Department of Natural Resources

Tony Evers , Governor

Adam N Payne , Secretary

5/22/2023

Chapter 70.114 - Aids Payment Worksheet For Tax Year 2022(Payment Year 2023) - Payment Due January 31, 2023

302 of 7056

LEGAL DESCRIPTION: T46 R08-W S02 NWSW	PARCEL NO: 016-1075-07 000	CONTROL NO: 93878
---------------------------------------	----------------------------	-------------------

35.7	\$222,474.17	0.80206418	\$178,438.57	
------	--------------	------------	--------------	--

0	\$0.00	STAT	999999	STATE OF WISCONSIN
0.00460390	\$821.51	CNTY	04	BAYFIELD COUNTY
0.00177660	\$317.01	MUNI	04016	TOWN OF DELTA
0.00276110	\$492.69	REG	041491	SCH D OF DRUMMOND
0.00032310	\$57.66	VTAE	001700	NORTHWOOD TECHNICAL COLLEGE

Parcel Total:	\$1,688.87
---------------	------------

LEGAL DESCRIPTION: T46 R08-W S02 PT OF NWNW	PARCEL NO: 016-1074-08 000	CONTROL NO: 93879
---	----------------------------	-------------------

42.4	\$264,227.39	0.80206418	\$211,927.32	
------	--------------	------------	--------------	--

0	\$0.00	STAT	999999	STATE OF WISCONSIN
0.00460390	\$975.68	CNTY	04	BAYFIELD COUNTY
0.00177660	\$376.51	MUNI	04016	TOWN OF DELTA
0.00276110	\$585.16	REG	041491	SCH D OF DRUMMOND
0.00032310	\$68.48	VTAE	001700	NORTHWOOD TECHNICAL COLLEGE

Parcel Total:	\$2,005.83
---------------	------------

LEGAL DESCRIPTION: T46 R08-W S03 PT OF SWNE	PARCEL NO: 016-1078-02 000	CONTROL NO: 93880
---	----------------------------	-------------------

5	\$31,158.49	0.80206418	\$24,991.11	
---	-------------	------------	-------------	--

0	\$0.00	STAT	999999	STATE OF WISCONSIN
0.00460390	\$115.06	CNTY	04	BAYFIELD COUNTY
0.00177660	\$44.40	MUNI	04016	TOWN OF DELTA
0.00276110	\$69.00	REG	041491	SCH D OF DRUMMOND
0.00032310	\$8.07	VTAE	001700	NORTHWOOD TECHNICAL COLLEGE

Parcel Total:	\$236.53
---------------	----------



State of Wisconsin / Department of Natural Resources

Tony Evers , Governor

Adam N Payne , Secretary

5/22/2023

Chapter 70.114 - Aids Payment Worksheet For Tax Year 2022(Payment Year 2023) - Payment Due January 31, 2023

303 of 7056

LEGAL DESCRIPTION: T46 R08-W S03 PT OF NENE				PARCEL NO: 016-1077-02 000				CONTROL NO: 93882	
34.6	\$215,619.58	0.80206418	\$172,940.75						
				0	\$0.00	STAT	999999	STATE OF WISCONSIN	
				0.00460390	\$796.20	CNTY	04	BAYFIELD COUNTY	
				0.00177660	\$307.25	MUNI	04016	TOWN OF DELTA	
				0.00276110	\$477.51	REG	041491	SCH D OF DRUMMOND	
				0.00032310	\$55.88	VTAE	001700	NORTHWOOD TECHNICAL COLLEGE	
				Parcel Total:	\$1,636.84				

LEGAL DESCRIPTION: T46 R08-W S03 PT OF SENE				PARCEL NO: 016-1078-04 000				CONTROL NO: 93883	
16.1	\$100,331.13	0.80206418	\$80,472.01						
				0	\$0.00	STAT	999999	STATE OF WISCONSIN	
				0.00460390	\$370.48	CNTY	04	BAYFIELD COUNTY	
				0.00177660	\$142.97	MUNI	04016	TOWN OF DELTA	
				0.00276110	\$222.19	REG	041491	SCH D OF DRUMMOND	
				0.00032310	\$26.00	VTAE	001700	NORTHWOOD TECHNICAL COLLEGE	
				Parcel Total:	\$761.64				

LEGAL DESCRIPTION: T46 R08-W S03 PT OF NESE				PARCEL NO: 016-1081-10 000				CONTROL NO: 93884	
18.2	\$113,417.85	0.80206418	\$90,968.39						
				0	\$0.00	STAT	999999	STATE OF WISCONSIN	
				0.00460390	\$418.81	CNTY	04	BAYFIELD COUNTY	
				0.00177660	\$161.61	MUNI	04016	TOWN OF DELTA	
				0.00276110	\$251.17	REG	041491	SCH D OF DRUMMOND	
				0.00032310	\$29.39	VTAE	001700	NORTHWOOD TECHNICAL COLLEGE	
				Parcel Total:	\$860.98				



State of Wisconsin / Department of Natural Resources

Tony Evers , Governor

Adam N Payne , Secretary

5/22/2023

Chapter 70.114 - Aids Payment Worksheet For Tax Year 2022(Payment Year 2023) - Payment Due January 31, 2023

304 of 7056

File Number Total: \$8,605.17

FILE NO: NA 894 *

DATE OF PURCHASE: 11/29/2007

GRANTOR: WEST WISCONSIN LAND TRUST

LEGAL DESCRIPTION: T46 R08-W S02 SWSE

PARCEL NO: 016-1076-06

CONTROL NO: 98234

40 \$170,412.87 0.80206418 \$136,682.06

0 \$0.00 STAT 999999 STATE OF WISCONSIN

0.00460390 \$629.27 CNTY 04 BAYFIELD COUNTY

0.00177660 \$242.83 MUNI 04016 TOWN OF DELTA

0.00276110 \$377.40 REG 041491 SCH D OF DRUMMOND

0.00032310 \$44.16 VTAE 001700 NORTHWOOD TECHNICAL COLLEGE

Parcel Total: \$1,293.66

LEGAL DESCRIPTION: T46 R08-W S02 PT OF NWSE

PARCEL NO: 016-1076-02

CONTROL NO: 98235

16.9 \$71,999.44 0.80206418 \$57,748.17

0 \$0.00 STAT 999999 STATE OF WISCONSIN

0.00460390 \$265.86 CNTY 04 BAYFIELD COUNTY

0.00177660 \$102.60 MUNI 04016 TOWN OF DELTA

0.00276110 \$159.45 REG 041491 SCH D OF DRUMMOND

0.00032310 \$18.66 VTAE 001700 NORTHWOOD TECHNICAL COLLEGE

Parcel Total: \$546.57



State of Wisconsin / Department of Natural Resources

Tony Evers , Governor

Adam N Payne , Secretary

5/22/2023

Chapter 70.114 - Aids Payment Worksheet For Tax Year 2022(Payment Year 2023) - Payment Due January 31, 2023

305 of 7056

LEGAL DESCRIPTION: T46 R08-W S02 SESW	PARCEL NO: 016-1075-10	CONTROL NO: 98236
---------------------------------------	------------------------	-------------------

39.2 \$167,004.62 0.80206418 \$133,948.42

0	\$0.00	STAT	999999	STATE OF WISCONSIN
0.00460390	\$616.68	CNTY	04	BAYFIELD COUNTY
0.00177660	\$237.97	MUNI	04016	TOWN OF DELTA
0.00276110	\$369.85	REG	041491	SCH D OF DRUMMOND
0.00032310	\$43.28	VTAE	001700	NORTHWOOD TECHNICAL COLLEGE

Parcel Total: \$1,267.78

LEGAL DESCRIPTION: T46 R08-W S02 PT OF SWSW	PARCEL NO: 016-1075-08	CONTROL NO: 98237
---	------------------------	-------------------

23.4 \$99,691.54 0.80206418 \$79,959.01

0	\$0.00	STAT	999999	STATE OF WISCONSIN
0.00460390	\$368.12	CNTY	04	BAYFIELD COUNTY
0.00177660	\$142.06	MUNI	04016	TOWN OF DELTA
0.00276110	\$220.78	REG	041491	SCH D OF DRUMMOND
0.00032310	\$25.84	VTAE	001700	NORTHWOOD TECHNICAL COLLEGE

Parcel Total: \$756.80

LEGAL DESCRIPTION: T46 R08-W S02 PT OF NESW	PARCEL NO: 016-1075-05	CONTROL NO: 98238
---	------------------------	-------------------

5.8 \$24,709.87 0.80206418 \$19,818.90

0	\$0.00	STAT	999999	STATE OF WISCONSIN
0.00460390	\$91.24	CNTY	04	BAYFIELD COUNTY
0.00177660	\$35.21	MUNI	04016	TOWN OF DELTA
0.00276110	\$54.72	REG	041491	SCH D OF DRUMMOND
0.00032310	\$6.40	VTAE	001700	NORTHWOOD TECHNICAL COLLEGE

Parcel Total: \$187.57



State of Wisconsin / Department of Natural Resources

Tony Evers , Governor

Adam N Payne , Secretary

5/22/2023

Chapter 70.114 - Aids Payment Worksheet For Tax Year 2022(Payment Year 2023) - Payment Due January 31, 2023

306 of 7056

LEGAL DESCRIPTION: T46 R08-W S11 NWNW				PARCEL NO: 016-1094-08				CONTROL NO: 98239	
40	\$170,412.87	0.80206418	\$136,682.06						
				0	\$0.00	STAT	999999	STATE OF WISCONSIN	
				0.00460390	\$629.27	CNTY	04	BAYFIELD COUNTY	
				0.00177660	\$242.83	MUNI	04016	TOWN OF DELTA	
				0.00276110	\$377.40	REG	041491	SCH D OF DRUMMOND	
				0.00032310	\$44.16	VTAE	001700	NORTHWOOD TECHNICAL COLLEGE	
Parcel Total:					\$1,293.66				

LEGAL DESCRIPTION: T46 R08-W S11 NENW				PARCEL NO: 016-1094-07				CONTROL NO: 98240	
40	\$170,412.87	0.80206418	\$136,682.06						
				0	\$0.00	STAT	999999	STATE OF WISCONSIN	
				0.00460390	\$629.27	CNTY	04	BAYFIELD COUNTY	
				0.00177660	\$242.83	MUNI	04016	TOWN OF DELTA	
				0.00276110	\$377.40	REG	041491	SCH D OF DRUMMOND	
				0.00032310	\$44.16	VTAE	001700	NORTHWOOD TECHNICAL COLLEGE	
Parcel Total:					\$1,293.66				

LEGAL DESCRIPTION: T46 R08-W S11 NWNE				PARCEL NO: 016-1094-05				CONTROL NO: 98241	
40	\$170,412.87	0.80206418	\$136,682.06						
				0	\$0.00	STAT	999999	STATE OF WISCONSIN	
				0.00460390	\$629.27	CNTY	04	BAYFIELD COUNTY	
				0.00177660	\$242.83	MUNI	04016	TOWN OF DELTA	
				0.00276110	\$377.40	REG	041491	SCH D OF DRUMMOND	
				0.00032310	\$44.16	VTAE	001700	NORTHWOOD TECHNICAL COLLEGE	
Parcel Total:					\$1,293.66				



State of Wisconsin / Department of Natural Resources

Tony Evers , Governor

Adam N Payne , Secretary

5/22/2023

Chapter 70.114 - Aids Payment Worksheet For Tax Year 2022(Payment Year 2023) - Payment Due
January 31, 2023

307 of 7056

File Number Total: \$7,933.36

Municipality Total: \$23,029.18



State of Wisconsin / Department of Natural Resources

Tony Evers , Governor

Adam N Payne , Secretary

5/22/2023

Chapter 70.114 - Aids Payment Worksheet For Tax Year 2022(Payment Year 2023) - Payment Due January 31, 2023

308 of 7056

DETAIL FOR TOWN OF EILEEN, BAYFIELD COUNTY

Acres	Est. Adjust. Purch. Price	Level of Assessment	Adjusted Local Value	Net Gen. Tax Rate	Calc. Aid Pay Amount	----- Taxing Jurisdiction -----		
						Type	Code	Description
FILE NO: FM 10619 *			DATE OF PURCHASE: 07/26/1993			GRANTOR: MICHAEL HANSEN		
LEGAL DESCRIPTION: T47 R05-W S09 PT E1/2 NENE					PARCEL NO: 020-1015-07		CONTROL NO: 140051	
5	\$7,008.02	0.87528795	\$6,134.04					
				0	\$0.00	STAT	999999	STATE OF WISCONSIN
				0.00407240	\$24.98	CNTY	04	BAYFIELD COUNTY
				0.00292060	\$17.92	MUNI	04020	TOWN OF EILEEN
				0.00783410	\$48.05	REG	020170	SCH D OF ASHLAND
				0.00028510	\$1.75	VTAE	001700	NORTHWOOD TECHNICAL COLLEGE
Parcel Total:					\$92.70			

File Number Total: \$92.70

FILE NO: FM 10620 *			DATE OF PURCHASE: 08/27/1993			GRANTOR: LOUISIANA PACIFIC CORPORATIO		
LEGAL DESCRIPTION: T47 R05-W S08 SWSE					PARCEL NO: 020 1015 02		CONTROL NO: 140052	
40	\$8,360.42	0.87528795	\$7,317.78					
				0	\$0.00	STAT	999999	STATE OF WISCONSIN
				0.00407240	\$29.80	CNTY	04	BAYFIELD COUNTY
				0.00292060	\$21.37	MUNI	04020	TOWN OF EILEEN
				0.00783410	\$57.33	REG	020170	SCH D OF ASHLAND
				0.00028510	\$2.09	VTAE	001700	NORTHWOOD TECHNICAL COLLEGE
Parcel Total:					\$110.59			



State of Wisconsin / Department of Natural Resources

Tony Evers , Governor

Adam N Payne , Secretary

5/22/2023

Chapter 70.114 - Aids Payment Worksheet For Tax Year 2022(Payment Year 2023) - Payment Due January 31, 2023

309 of 7056

LEGAL DESCRIPTION: T47 R05-W S08 NWSE	PARCEL NO: 020-1015-01	CONTROL NO: 140053
---------------------------------------	------------------------	--------------------

40	\$8,623.68	0.87528795	\$7,548.20
----	------------	------------	------------

0	\$0.00	STAT	999999	STATE OF WISCONSIN
0.00407240	\$30.74	CNTY	04	BAYFIELD COUNTY
0.00292060	\$22.05	MUNI	04020	TOWN OF EILEEN
0.00783410	\$59.13	REG	020170	SCH D OF ASHLAND
0.00028510	\$2.15	VTAE	001700	NORTHWOOD TECHNICAL COLLEGE

Parcel Total:	\$114.07
---------------	----------

File Number Total:	\$224.66
--------------------	----------

FILE NO: FM 10621 *	DATE OF PURCHASE: 08/24/1993	GRANTOR: JEFFRY HANSEN
---------------------	------------------------------	------------------------

LEGAL DESCRIPTION: T47 R05-W S09 PT E1/2 NENE	PARCEL NO: 020-1015-08	CONTROL NO: 140054
---	------------------------	--------------------

5	\$2,919.14	0.87528795	\$2,555.09
---	------------	------------	------------

0	\$0.00	STAT	999999	STATE OF WISCONSIN
0.00407240	\$10.41	CNTY	04	BAYFIELD COUNTY
0.00292060	\$7.46	MUNI	04020	TOWN OF EILEEN
0.00783410	\$20.02	REG	020170	SCH D OF ASHLAND
0.00028510	\$0.73	VTAE	001700	NORTHWOOD TECHNICAL COLLEGE

Parcel Total:	\$38.62
---------------	---------

File Number Total:	\$38.62
--------------------	---------



State of Wisconsin / Department of Natural Resources

Tony Evers , Governor

Adam N Payne , Secretary

5/22/2023

Chapter 70.114 - Aids Payment Worksheet For Tax Year 2022(Payment Year 2023) - Payment Due January 31, 2023

310 of 7056

FILE NO: FM 10622 *				DATE OF PURCHASE: 08/26/1993				GRANTOR: BETTY HANSEN			
LEGAL DESCRIPTION: T47 R05-W S09 PT W1/2 NENE				PARCEL NO: 020-1015-09				CONTROL NO: 140055			
5	\$2,919.14	0.87528795	\$2,555.09	0	\$0.00	STAT	999999	STATE OF WISCONSIN			
				0.00407240	\$10.41	CNTY	04	BAYFIELD COUNTY			
				0.00292060	\$7.46	MUNI	04020	TOWN OF EILEEN			
				0.00783410	\$20.02	REG	020170	SCH D OF ASHLAND			
				0.00028510	\$0.73	VTAE	001700	NORTHWOOD TECHNICAL COLLEGE			
Parcel Total:				\$38.62							

File Number Total:				\$38.62						
--------------------	--	--	--	---------	--	--	--	--	--	--

FILE NO: FM 10623 *				DATE OF PURCHASE: 10/05/1994				GRANTOR: MARTIN C SKAJ			
LEGAL DESCRIPTION: T47 R05-W S10 PT OF SENW				PARCEL NO: 020-1021-06				CONTROL NO: 140059			
13	\$15,809.91	0.87528795	\$13,838.23	0	\$0.00	STAT	999999	STATE OF WISCONSIN			
				0.00407240	\$56.35	CNTY	04	BAYFIELD COUNTY			
				0.00292060	\$40.42	MUNI	04020	TOWN OF EILEEN			
				0.00783410	\$108.41	REG	020170	SCH D OF ASHLAND			
				0.00028510	\$3.95	VTAE	001700	NORTHWOOD TECHNICAL COLLEGE			
Parcel Total:				\$209.13							



State of Wisconsin / Department of Natural Resources

Tony Evers , Governor

Adam N Payne , Secretary

5/22/2023

Chapter 70.114 - Aids Payment Worksheet For Tax Year 2022(Payment Year 2023) - Payment Due January 31, 2023

311 of 7056

LEGAL DESCRIPTION: T47 R05-W S10 NENW	PARCEL NO: 020-1020-06	CONTROL NO: 140060
---------------------------------------	------------------------	--------------------

40	\$48,647.26	0.87528795	\$42,580.36
----	-------------	------------	-------------

0	\$0.00	STAT	999999	STATE OF WISCONSIN
0.00407240	\$173.40	CNTY	04	BAYFIELD COUNTY
0.00292060	\$124.36	MUNI	04020	TOWN OF EILEEN
0.00783410	\$333.58	REG	020170	SCH D OF ASHLAND
0.00028510	\$12.14	VTAE	001700	NORTHWOOD TECHNICAL COLLEGE

Parcel Total:	\$643.48
---------------	----------

File Number Total:	\$852.61
--------------------	----------

FILE NO: FM 10624 *	DATE OF PURCHASE: 11/11/1994	GRANTOR: ROBERT E WESTMAN
---------------------	------------------------------	---------------------------

LEGAL DESCRIPTION: T47 R05-W S08 PT OF NESE	PARCEL NO: 020-1014-10	CONTROL NO: 140061
---	------------------------	--------------------

38.96	\$34,409.39	0.87528795	\$30,118.12
-------	-------------	------------	-------------

0	\$0.00	STAT	999999	STATE OF WISCONSIN
0.00407240	\$122.65	CNTY	04	BAYFIELD COUNTY
0.00292060	\$87.96	MUNI	04020	TOWN OF EILEEN
0.00783410	\$235.95	REG	020170	SCH D OF ASHLAND
0.00028510	\$8.59	VTAE	001700	NORTHWOOD TECHNICAL COLLEGE

Parcel Total:	\$455.15
---------------	----------



State of Wisconsin / Department of Natural Resources

Tony Evers , Governor

Adam N Payne , Secretary

5/22/2023

Chapter 70.114 - Aids Payment Worksheet For Tax Year 2022(Payment Year 2023) - Payment Due January 31, 2023

312 of 7056

LEGAL DESCRIPTION: T47 R05-W S08 PT OF SESE				PARCEL NO: 020-1015-03				CONTROL NO: 140062			
19.02	\$16,798.26	0.87528795	\$14,703.31								
				0	\$0.00	STAT	999999	STATE OF WISCONSIN			
				0.00407240	\$59.88	CNTY	04	BAYFIELD COUNTY			
				0.00292060	\$42.94	MUNI	04020	TOWN OF EILEEN			
				0.00783410	\$115.19	REG	020170	SCH D OF ASHLAND			
				0.00028510	\$4.19	VTAE	001700	NORTHWOOD TECHNICAL COLLEGE			
Parcel Total:					\$222.20						

File Number Total:					\$677.35						
--------------------	--	--	--	--	----------	--	--	--	--	--	--

FILE NO: FM 10626 *				DATE OF PURCHASE: 12/22/1994				GRANTOR: MILO BYSTROM ET AL			
LEGAL DESCRIPTION: T47 R05-W S09 PT OF NESW				PARCEL NO: 020 1016 09				CONTROL NO: 140064			
20	\$26,140.97	0.87528795	\$22,880.87								
				0	\$0.00	STAT	999999	STATE OF WISCONSIN			
				0.00407240	\$93.18	CNTY	04	BAYFIELD COUNTY			
				0.00292060	\$66.83	MUNI	04020	TOWN OF EILEEN			
				0.00783410	\$179.25	REG	020170	SCH D OF ASHLAND			
				0.00028510	\$6.52	VTAE	001700	NORTHWOOD TECHNICAL COLLEGE			
Parcel Total:					\$345.78						

File Number Total:					\$345.78						
--------------------	--	--	--	--	----------	--	--	--	--	--	--



State of Wisconsin / Department of Natural Resources

Tony Evers , Governor

Adam N Payne , Secretary

5/22/2023

Chapter 70.114 - Aids Payment Worksheet For Tax Year 2022(Payment Year 2023) - Payment Due January 31, 2023

313 of 7056

FILE NO: FM 10631 *				DATE OF PURCHASE: 12/13/1999				GRANTOR: TODD DRYER			
LEGAL DESCRIPTION: T47 R05-W S09 SWNW				PARCEL NO: 20-1016-07				CONTROL NO: 140075			
40	\$53,824.96	0.87528795	\$47,112.34								
				0	\$0.00	STAT	999999	STATE OF WISCONSIN			
				0.00407240	\$191.86	CNTY	04	BAYFIELD COUNTY			
				0.00292060	\$137.60	MUNI	04020	TOWN OF EILEEN			
				0.00783410	\$369.08	REG	020170	SCH D OF ASHLAND			
				0.00028510	\$13.43	VTAE	001700	NORTHWOOD TECHNICAL COLLEGE			
Parcel Total:					\$711.97						

LEGAL DESCRIPTION: T47 R05-W S09 N1/2 OF NWSW				PARCEL NO: 20-1016-10				CONTROL NO: 140076			
20	\$36,600.97	0.87528795	\$32,036.39								
				0	\$0.00	STAT	999999	STATE OF WISCONSIN			
				0.00407240	\$130.46	CNTY	04	BAYFIELD COUNTY			
				0.00292060	\$93.57	MUNI	04020	TOWN OF EILEEN			
				0.00783410	\$250.98	REG	020170	SCH D OF ASHLAND			
				0.00028510	\$9.13	VTAE	001700	NORTHWOOD TECHNICAL COLLEGE			
Parcel Total:					\$484.14						



State of Wisconsin / Department of Natural Resources

Tony Evers , Governor

Adam N Payne , Secretary

5/22/2023

Chapter 70.114 - Aids Payment Worksheet For Tax Year 2022(Payment Year 2023) - Payment Due January 31, 2023

314 of 7056

LEGAL DESCRIPTION: T47 R05-W S09 SENW	PARCEL NO: 20-1016-08	CONTROL NO: 140077
---------------------------------------	-----------------------	--------------------

40	\$53,824.96	0.87528795	\$47,112.34	
----	-------------	------------	-------------	--

0	\$0.00	STAT	999999	STATE OF WISCONSIN
---	--------	------	--------	--------------------

0.00407240	\$191.86	CNTY	04	BAYFIELD COUNTY
------------	----------	------	----	-----------------

0.00292060	\$137.60	MUNI	04020	TOWN OF EILEEN
------------	----------	------	-------	----------------

0.00783410	\$369.08	REG	020170	SCH D OF ASHLAND
------------	----------	-----	--------	------------------

0.00028510	\$13.43	VTAE	001700	NORTHWOOD TECHNICAL COLLEGE
------------	---------	------	--------	-----------------------------

Parcel Total:	\$711.97
---------------	----------

File Number Total:	\$1,908.08
--------------------	------------

FILE NO: FM 10632 *	DATE OF PURCHASE: 02/05/2001	GRANTOR: LARRY SERVINSKY
---------------------	------------------------------	--------------------------

LEGAL DESCRIPTION: T47 R05-W S08 NWSW	PARCEL NO: 020-1014-08	CONTROL NO: 140078
---------------------------------------	------------------------	--------------------

40	\$41,412.54	0.87528795	\$36,247.90	
----	-------------	------------	-------------	--

0	\$0.00	STAT	999999	STATE OF WISCONSIN
---	--------	------	--------	--------------------

0.00407240	\$147.61	CNTY	04	BAYFIELD COUNTY
------------	----------	------	----	-----------------

0.00292060	\$105.87	MUNI	04020	TOWN OF EILEEN
------------	----------	------	-------	----------------

0.00783410	\$283.97	REG	020170	SCH D OF ASHLAND
------------	----------	-----	--------	------------------

0.00028510	\$10.34	VTAE	001700	NORTHWOOD TECHNICAL COLLEGE
------------	---------	------	--------	-----------------------------

Parcel Total:	\$547.79
---------------	----------



State of Wisconsin / Department of Natural Resources

Tony Evers , Governor

Adam N Payne , Secretary

5/22/2023

Chapter 70.114 - Aids Payment Worksheet For Tax Year 2022(Payment Year 2023) - Payment Due January 31, 2023

315 of 7056

LEGAL DESCRIPTION: T47 R05-W S08 PT SESW NORTH OF FISH CR				PARCEL NO: 020-1014-08	CONTROL NO: 140079			
7.53	\$7,795.70	0.87528795	\$6,823.48					
				0	\$0.00	STAT	999999	STATE OF WISCONSIN
				0.00407240	\$27.79	CNTY	04	BAYFIELD COUNTY
				0.00292060	\$19.93	MUNI	04020	TOWN OF EILEEN
				0.00783410	\$53.46	REG	020170	SCH D OF ASHLAND
				0.00028510	\$1.95	VTAE	001700	NORTHWOOD TECHNICAL COLLEGE
Parcel Total:					\$103.13			

LEGAL DESCRIPTION: T47 R05-W S08 PT SWSW NORTH OF FISH CR				PARCEL NO: 020-1014-08	CONTROL NO: 140080			
15	\$15,529.83	0.87528795	\$13,593.08					
				0	\$0.00	STAT	999999	STATE OF WISCONSIN
				0.00407240	\$55.36	CNTY	04	BAYFIELD COUNTY
				0.00292060	\$39.70	MUNI	04020	TOWN OF EILEEN
				0.00783410	\$106.49	REG	020170	SCH D OF ASHLAND
				0.00028510	\$3.88	VTAE	001700	NORTHWOOD TECHNICAL COLLEGE
Parcel Total:					\$205.43			

LEGAL DESCRIPTION: T47 R05-W S08 NESW				PARCEL NO: 020-1014-08	CONTROL NO: 140081			
40	\$41,412.54	0.87528795	\$36,247.90					
				0	\$0.00	STAT	999999	STATE OF WISCONSIN
				0.00407240	\$147.61	CNTY	04	BAYFIELD COUNTY
				0.00292060	\$105.87	MUNI	04020	TOWN OF EILEEN
				0.00783410	\$283.97	REG	020170	SCH D OF ASHLAND
				0.00028510	\$10.34	VTAE	001700	NORTHWOOD TECHNICAL COLLEGE
Parcel Total:					\$547.79			



State of Wisconsin / Department of Natural Resources

Tony Evers , Governor

Adam N Payne , Secretary

5/22/2023

Chapter 70.114 - Aids Payment Worksheet For Tax Year 2022(Payment Year 2023) - Payment Due January 31, 2023

316 of 7056

File Number Total: \$1,404.14

FILE NO: FM 10634 * DATE OF PURCHASE: 12/07/2001 GRANTOR: STORA ENSO

LEGAL DESCRIPTION: T47 R05-W S09 NENW PARCEL NO: 020-1016-05 CONTROL NO: 140083

40 \$33,968.20 0.87528795 \$29,731.95

0	\$0.00	STAT	999999	STATE OF WISCONSIN
0.00407240	\$121.08	CNTY	04	BAYFIELD COUNTY
0.00292060	\$86.84	MUNI	04020	TOWN OF EILEEN
0.00783410	\$232.92	REG	020170	SCH D OF ASHLAND
0.00028510	\$8.48	VTAE	001700	NORTHWOOD TECHNICAL COLLEGE

Parcel Total: \$449.32

File Number Total: \$449.32

FILE NO: FM 10635 * DATE OF PURCHASE: 11/21/2003 GRANTOR: STORA ENSO NORTH AMERICA COR

LEGAL DESCRIPTION: T47 R05-W S09 NWNW PARCEL NO: 020-1016-06 CONTROL NO: 140084

40 \$38,214.22 0.87528795 \$33,448.45

0	\$0.00	STAT	999999	STATE OF WISCONSIN
0.00407240	\$136.21	CNTY	04	BAYFIELD COUNTY
0.00292060	\$97.69	MUNI	04020	TOWN OF EILEEN
0.00783410	\$262.04	REG	020170	SCH D OF ASHLAND
0.00028510	\$9.54	VTAE	001700	NORTHWOOD TECHNICAL COLLEGE

Parcel Total: \$505.48

File Number Total: \$505.48



State of Wisconsin / Department of Natural Resources

Tony Evers , Governor

Adam N Payne , Secretary

5/22/2023

Chapter 70.114 - Aids Payment Worksheet For Tax Year 2022(Payment Year 2023) - Payment Due January 31, 2023

317 of 7056

FILE NO: FM 10636 *				DATE OF PURCHASE: 01/17/2005				GRANTOR: PLUM CREEK LAND COMPANY			
LEGAL DESCRIPTION: T47 R05-W S07 NESE				PARCEL NO: 020-1013-02				CONTROL NO: 140085			
40	\$61,337.38	0.87528795	\$53,687.87								
				0	\$0.00	STAT	999999	STATE OF WISCONSIN			
				0.00407240	\$218.64	CNTY	04	BAYFIELD COUNTY			
				0.00292060	\$156.80	MUNI	04020	TOWN OF EILEEN			
				0.00783410	\$420.60	REG	020170	SCH D OF ASHLAND			
				0.00028510	\$15.31	VTAE	001700	NORTHWOOD TECHNICAL COLLEGE			
Parcel Total:					\$811.35						

LEGAL DESCRIPTION: T47 R05-W S18 NWNE				PARCEL NO: 020-1039-03				CONTROL NO: 140086			
40	\$66,913.51	0.87528795	\$58,568.58								
				0	\$0.00	STAT	999999	STATE OF WISCONSIN			
				0.00407240	\$238.51	CNTY	04	BAYFIELD COUNTY			
				0.00292060	\$171.06	MUNI	04020	TOWN OF EILEEN			
				0.00783410	\$458.83	REG	020170	SCH D OF ASHLAND			
				0.00028510	\$16.70	VTAE	001700	NORTHWOOD TECHNICAL COLLEGE			
Parcel Total:					\$885.10						



State of Wisconsin / Department of Natural Resources

Tony Evers , Governor

Adam N Payne , Secretary

5/22/2023

Chapter 70.114 - Aids Payment Worksheet For Tax Year 2022(Payment Year 2023) - Payment Due January 31, 2023

318 of 7056

LEGAL DESCRIPTION: T47 R05-W S18 NENE	PARCEL NO: 020-1039-02	CONTROL NO: 140087
---------------------------------------	------------------------	--------------------

40	\$66,913.51	0.87528795	\$58,568.58
----	-------------	------------	-------------

0	\$0.00	STAT	999999	STATE OF WISCONSIN
---	--------	------	--------	--------------------

0.00407240	\$238.51	CNTY	04	BAYFIELD COUNTY
------------	----------	------	----	-----------------

0.00292060	\$171.06	MUNI	04020	TOWN OF EILEEN
------------	----------	------	-------	----------------

0.00783410	\$458.83	REG	020170	SCH D OF ASHLAND
------------	----------	-----	--------	------------------

0.00028510	\$16.70	VTAE	001700	NORTHWOOD TECHNICAL COLLEGE
------------	---------	------	--------	-----------------------------

Parcel Total:	\$885.10
---------------	----------

LEGAL DESCRIPTION: T47 R05-W S07 SESE	PARCEL NO: 020-1013-06	CONTROL NO: 140088
---------------------------------------	------------------------	--------------------

40	\$61,337.38	0.87528795	\$53,687.87
----	-------------	------------	-------------

0	\$0.00	STAT	999999	STATE OF WISCONSIN
---	--------	------	--------	--------------------

0.00407240	\$218.64	CNTY	04	BAYFIELD COUNTY
------------	----------	------	----	-----------------

0.00292060	\$156.80	MUNI	04020	TOWN OF EILEEN
------------	----------	------	-------	----------------

0.00783410	\$420.60	REG	020170	SCH D OF ASHLAND
------------	----------	-----	--------	------------------

0.00028510	\$15.31	VTAE	001700	NORTHWOOD TECHNICAL COLLEGE
------------	---------	------	--------	-----------------------------

Parcel Total:	\$811.35
---------------	----------

File Number Total:	\$3,392.90
--------------------	------------



State of Wisconsin / Department of Natural Resources

Tony Evers , Governor

Adam N Payne , Secretary

5/22/2023

Chapter 70.114 - Aids Payment Worksheet For Tax Year 2022(Payment Year 2023) - Payment Due January 31, 2023

319 of 7056

FILE NO: FM 10640 *				DATE OF PURCHASE: 06/07/1994				GRANTOR: BAYFIELD COUNTY			
LEGAL DESCRIPTION: T47 R05-W S02 NESE				PARCEL NO: 72439				CONTROL NO: 140094			
40	\$30,080.02	0.87528795	\$26,328.68								
				0	\$0.00	STAT	999999	STATE OF WISCONSIN			
				0.00407240	\$107.22	CNTY	04	BAYFIELD COUNTY			
				0.00292060	\$76.90	MUNI	04020	TOWN OF EILEEN			
				0.00783410	\$206.26	REG	020170	SCH D OF ASHLAND			
				0.00028510	\$7.51	VTAE	001700	NORTHWOOD TECHNICAL COLLEGE			
				Parcel Total:	\$397.89						

LEGAL DESCRIPTION: T47 R05-W S02 NWSE				PARCEL NO: 72440				CONTROL NO: 140095			
40	\$30,080.02	0.87528795	\$26,328.68								
				0	\$0.00	STAT	999999	STATE OF WISCONSIN			
				0.00407240	\$107.22	CNTY	04	BAYFIELD COUNTY			
				0.00292060	\$76.90	MUNI	04020	TOWN OF EILEEN			
				0.00783410	\$206.26	REG	020170	SCH D OF ASHLAND			
				0.00028510	\$7.51	VTAE	001700	NORTHWOOD TECHNICAL COLLEGE			
				Parcel Total:	\$397.89						

				File Number Total:	\$795.78						
--	--	--	--	--------------------	----------	--	--	--	--	--	--



State of Wisconsin / Department of Natural Resources

Tony Evers , Governor

Adam N Payne , Secretary

5/22/2023

Chapter 70.114 - Aids Payment Worksheet For Tax Year 2022(Payment Year 2023) - Payment Due January 31, 2023

320 of 7056

FILE NO: FM 10747 *		DATE OF PURCHASE: 01/17/2005		GRANTOR: PLUM CREEK LAND COMPANY	
LEGAL DESCRIPTION: T49 R05-W S23 SWSW		PARCEL NO: 008-1058-07		CONTROL NO: 140425	
40	\$42,796.76	0.87528795	\$37,459.49		
		0	\$0.00	STAT 999999	STATE OF WISCONSIN
		0.00407240	\$152.55	CNTY 04	BAYFIELD COUNTY
		0.00292060	\$109.41	MUNI 04020	TOWN OF EILEEN
		0.00783410	\$293.46	REG 020170	SCH D OF ASHLAND
		0.00028510	\$10.68	VTAE 001700	NORTHWOOD TECHNICAL COLLEGE
		Parcel Total:	\$566.10		
		File Number Total:	\$566.10		
		Municipality Total:	\$11,292.14		



State of Wisconsin / Department of Natural Resources

Tony Evers , Governor

Adam N Payne , Secretary

5/22/2023

Chapter 70.114 - Aids Payment Worksheet For Tax Year 2022(Payment Year 2023) - Payment Due January 31, 2023

321 of 7056

DETAIL FOR TOWN OF GRAND VIEW, BAYFIELD COUNTY

Acres	Est. Adjust. Purch. Price	Level of Assessment	Adjusted Local Value	Net Gen. Tax Rate	Calc. Aid Pay Amount	----- Taxing Jurisdiction -----		
						Type	Code	Description
FILE NO: FI 2636 *			DATE OF PURCHASE: 03/01/2000			GRANTOR: BAYFIELD COUNTY		
LEGAL DESCRIPTION: T45 R06-W S29 SWSE				PARCEL NO: 021-1149-01		CONTROL NO: 84173		
40	\$67,051.99	0.98124143	\$65,794.20					
				0	\$0.00	STAT	999999	STATE OF WISCONSIN
				0.00372840	\$245.31	CNTY	04	BAYFIELD COUNTY
				0.00150770	\$99.19	MUNI	04021	TOWN OF GRAND VIEW
				0.00223610	\$147.12	REG	041491	SCH D OF DRUMMOND
				0.00026170	\$17.22	VTAE	001700	NORTHWOOD TECHNICAL COLLEGE
Parcel Total:					\$508.84			

File Number Total: \$508.84

FILE NO: NA 496 *			DATE OF PURCHASE: 11/18/1992			GRANTOR: FRANK DOMITROVICH		
LEGAL DESCRIPTION: T45 R06-W S01 PT OF SESE				PARCEL NO: 021-1087-06		CONTROL NO: 70852		
7.97	\$1,264.85	0.98124143	\$1,241.12					
				0	\$0.00	STAT	999999	STATE OF WISCONSIN
				0.00372840	\$4.63	CNTY	04	BAYFIELD COUNTY
				0.00150770	\$1.87	MUNI	04021	TOWN OF GRAND VIEW
				0.00223610	\$2.78	REG	041491	SCH D OF DRUMMOND
				0.00026170	\$0.32	VTAE	001700	NORTHWOOD TECHNICAL COLLEGE
Parcel Total:					\$9.60			

File Number Total: \$9.60



State of Wisconsin / Department of Natural Resources

Tony Evers , Governor

Adam N Payne , Secretary

5/22/2023

Chapter 70.114 - Aids Payment Worksheet For Tax Year 2022(Payment Year 2023) - Payment Due January 31, 2023

322 of 7056

FILE NO: NA 497 *				DATE OF PURCHASE: 11/18/1992				GRANTOR: JOAN MORRISON			
LEGAL DESCRIPTION: T45 R06-W S18 PT OF SWNW				PARCEL NO: 021 1118 09				CONTROL NO: 70851			
44	\$86,009.61	0.98124143	\$84,396.20	0	\$0.00	STAT	999999	STATE OF WISCONSIN			
				0.00372840	\$314.66	CNTY	04	BAYFIELD COUNTY			
				0.00150770	\$127.24	MUNI	04021	TOWN OF GRAND VIEW			
				0.00223610	\$188.72	REG	041491	SCH D OF DRUMMOND			
				0.00026170	\$22.09	VTAE	001700	NORTHWOOD TECHNICAL COLLEGE			
				Parcel Total:		\$652.71					

				File Number Total:		\$652.71				
--	--	--	--	--------------------	--	----------	--	--	--	--

FILE NO: NA 498 *				DATE OF PURCHASE: 01/22/1993				GRANTOR: LOUIS DEKKER			
LEGAL DESCRIPTION: T45 R06-W S01 PT OF SESE				PARCEL NO: 021-1087-05				CONTROL NO: 71080			
8.22	\$4,619.58	0.98124143	\$4,532.93	0	\$0.00	STAT	999999	STATE OF WISCONSIN			
				0.00372840	\$16.90	CNTY	04	BAYFIELD COUNTY			
				0.00150770	\$6.83	MUNI	04021	TOWN OF GRAND VIEW			
				0.00223610	\$10.14	REG	041491	SCH D OF DRUMMOND			
				0.00026170	\$1.19	VTAE	001700	NORTHWOOD TECHNICAL COLLEGE			
				Parcel Total:		\$35.06					

				File Number Total:		\$35.06				
--	--	--	--	--------------------	--	---------	--	--	--	--



State of Wisconsin / Department of Natural Resources

Tony Evers , Governor

Adam N Payne , Secretary

5/22/2023

Chapter 70.114 - Aids Payment Worksheet For Tax Year 2022(Payment Year 2023) - Payment Due January 31, 2023

323 of 7056

FILE NO: NA 499 *	DATE OF PURCHASE: 12/02/1992	GRANTOR: ROY AMICH		
LEGAL DESCRIPTION: T45 R06-W S12 PT OF NENE	PARCEL NO: 021-1105-03	CONTROL NO: 70916		
5.25	\$5,059.39	0.98124143	\$4,964.48	
	0	\$0.00	STAT 999999	STATE OF WISCONSIN
	0.00372840	\$18.51	CNTY 04	BAYFIELD COUNTY
	0.00150770	\$7.48	MUNI 04021	TOWN OF GRAND VIEW
	0.00223610	\$11.10	REG 041491	SCH D OF DRUMMOND
	0.00026170	\$1.30	VTAE 001700	NORTHWOOD TECHNICAL COLLEGE
Parcel Total:		\$38.39		

File Number Total:	\$38.39
--------------------	---------

FILE NO: NA 500 *	DATE OF PURCHASE: 12/30/1992	GRANTOR: MIKE AMICH		
LEGAL DESCRIPTION: T45 R06-W S12 PT OF NENE	PARCEL NO: 021-1105-04	CONTROL NO: 70917		
4.38	\$5,059.39	0.98124143	\$4,964.48	
	0	\$0.00	STAT 999999	STATE OF WISCONSIN
	0.00372840	\$18.51	CNTY 04	BAYFIELD COUNTY
	0.00150770	\$7.48	MUNI 04021	TOWN OF GRAND VIEW
	0.00223610	\$11.10	REG 041491	SCH D OF DRUMMOND
	0.00026170	\$1.30	VTAE 001700	NORTHWOOD TECHNICAL COLLEGE
Parcel Total:		\$38.39		

File Number Total:	\$38.39
--------------------	---------



State of Wisconsin / Department of Natural Resources

Tony Evers , Governor

Adam N Payne , Secretary

5/22/2023

Chapter 70.114 - Aids Payment Worksheet For Tax Year 2022(Payment Year 2023) - Payment Due January 31, 2023

324 of 7056

FILE NO: NA 504 *	DATE OF PURCHASE: 12/04/1992	GRANTOR: EMIL AMICH		
LEGAL DESCRIPTION: T45 R06-W S12 PT OF NENE	PARCEL NO: 70928	CONTROL NO: 70928		
6.3	\$5,059.39	0.98124143	\$4,964.48	
	0	\$0.00	STAT 999999	STATE OF WISCONSIN
	0.00372840	\$18.51	CNTY 04	BAYFIELD COUNTY
	0.00150770	\$7.48	MUNI 04021	TOWN OF GRAND VIEW
	0.00223610	\$11.10	REG 041491	SCH D OF DRUMMOND
	0.00026170	\$1.30	VTAE 001700	NORTHWOOD TECHNICAL COLLEGE
Parcel Total:		\$38.39		

File Number Total:	\$38.39
--------------------	---------

FILE NO: NA 544 *	DATE OF PURCHASE: 05/02/1994	GRANTOR: SUSAN C WALTHER		
LEGAL DESCRIPTION: T45 R06-W S13 PT OF SWNE	PARCEL NO: 021 1107 06	CONTROL NO: 72634		
3.7	\$4,379.48	0.98124143	\$4,297.33	
	0	\$0.00	STAT 999999	STATE OF WISCONSIN
	0.00372840	\$16.02	CNTY 04	BAYFIELD COUNTY
	0.00150770	\$6.48	MUNI 04021	TOWN OF GRAND VIEW
	0.00223610	\$9.61	REG 041491	SCH D OF DRUMMOND
	0.00026170	\$1.12	VTAE 001700	NORTHWOOD TECHNICAL COLLEGE
Parcel Total:		\$33.23		

File Number Total:	\$33.23
--------------------	---------



State of Wisconsin / Department of Natural Resources

Tony Evers , Governor

Adam N Payne , Secretary

5/22/2023

Chapter 70.114 - Aids Payment Worksheet For Tax Year 2022(Payment Year 2023) - Payment Due January 31, 2023

325 of 7056

FILE NO: NA 553 *				DATE OF PURCHASE: 08/29/1994				GRANTOR: ARMAND COHN			
LEGAL DESCRIPTION: T45 R06-W S12 PT OF SENE				PARCEL NO: 021-1105-08				CONTROL NO: 73930			
6.3	\$4,379.48	0.98124143	\$4,297.33								
				0	\$0.00	STAT	999999	STATE OF WISCONSIN			
				0.00372840	\$16.02	CNTY	04	BAYFIELD COUNTY			
				0.00150770	\$6.48	MUNI	04021	TOWN OF GRAND VIEW			
				0.00223610	\$9.61	REG	041491	SCH D OF DRUMMOND			
				0.00026170	\$1.12	VTAE	001700	NORTHWOOD TECHNICAL COLLEGE			
				Parcel Total:	\$33.23						

				File Number Total:	\$33.23						
--	--	--	--	--------------------	---------	--	--	--	--	--	--

FILE NO: NA 679 *				DATE OF PURCHASE: 02/16/1999				GRANTOR: BAYFIELD COUNTY			
LEGAL DESCRIPTION: T45 R06-W S01 SENW				PARCEL NO: 21-1086-07				CONTROL NO: 81169			
40	\$17,620.04	0.98124143	\$17,289.52								
				0	\$0.00	STAT	999999	STATE OF WISCONSIN			
				0.00372840	\$64.46	CNTY	04	BAYFIELD COUNTY			
				0.00150770	\$26.07	MUNI	04021	TOWN OF GRAND VIEW			
				0.00223610	\$38.66	REG	041491	SCH D OF DRUMMOND			
				0.00026170	\$4.53	VTAE	001700	NORTHWOOD TECHNICAL COLLEGE			
				Parcel Total:	\$133.72						



State of Wisconsin / Department of Natural Resources

Tony Evers , Governor

Adam N Payne , Secretary

5/22/2023

Chapter 70.114 - Aids Payment Worksheet For Tax Year 2022(Payment Year 2023) - Payment Due January 31, 2023

326 of 7056

LEGAL DESCRIPTION: T45 R06-W S01 SWSW	PARCEL NO: 21-1086-10	CONTROL NO: 81170
---------------------------------------	-----------------------	-------------------

40	\$17,620.04	0.98124143	\$17,289.52	
----	-------------	------------	-------------	--

0	\$0.00	STAT	999999	STATE OF WISCONSIN
0.00372840	\$64.46	CNTY	04	BAYFIELD COUNTY
0.00150770	\$26.07	MUNI	04021	TOWN OF GRAND VIEW
0.00223610	\$38.66	REG	041491	SCH D OF DRUMMOND
0.00026170	\$4.53	VTAE	001700	NORTHWOOD TECHNICAL COLLEGE

Parcel Total:	\$133.72
---------------	----------

LEGAL DESCRIPTION: T45 R06-W S06 FRAC NENE	PARCEL NO: 21-1094-09	CONTROL NO: 81171
--	-----------------------	-------------------

40.99	\$18,056.10	0.98124143	\$17,717.39	
-------	-------------	------------	-------------	--

0	\$0.00	STAT	999999	STATE OF WISCONSIN
0.00372840	\$66.06	CNTY	04	BAYFIELD COUNTY
0.00150770	\$26.71	MUNI	04021	TOWN OF GRAND VIEW
0.00223610	\$39.62	REG	041491	SCH D OF DRUMMOND
0.00026170	\$4.64	VTAE	001700	NORTHWOOD TECHNICAL COLLEGE

Parcel Total:	\$137.03
---------------	----------

LEGAL DESCRIPTION: T45 R06-W S06 SENE	PARCEL NO: 21-1095-02	CONTROL NO: 81172
---------------------------------------	-----------------------	-------------------

40	\$17,620.04	0.98124143	\$17,289.52	
----	-------------	------------	-------------	--

0	\$0.00	STAT	999999	STATE OF WISCONSIN
0.00372840	\$64.46	CNTY	04	BAYFIELD COUNTY
0.00150770	\$26.07	MUNI	04021	TOWN OF GRAND VIEW
0.00223610	\$38.66	REG	041491	SCH D OF DRUMMOND
0.00026170	\$4.53	VTAE	001700	NORTHWOOD TECHNICAL COLLEGE

Parcel Total:	\$133.72
---------------	----------



State of Wisconsin / Department of Natural Resources

Tony Evers , Governor

Adam N Payne , Secretary

5/22/2023

Chapter 70.114 - Aids Payment Worksheet For Tax Year 2022(Payment Year 2023) - Payment Due January 31, 2023

327 of 7056

LEGAL DESCRIPTION: T45 R06-W S06 NESE PARCEL NO: 21-1096-01 CONTROL NO: 81173

40 \$17,620.04 0.98124143 \$17,289.52

0 \$0.00 STAT 999999 STATE OF WISCONSIN

0.00372840 \$64.46 CNTY 04 BAYFIELD COUNTY

0.00150770 \$26.07 MUNI 04021 TOWN OF GRAND VIEW

0.00223610 \$38.66 REG 041491 SCH D OF DRUMMOND

0.00026170 \$4.53 VTAE 001700 NORTHWOOD TECHNICAL COLLEGE

Parcel Total: \$133.72

LEGAL DESCRIPTION: T45 R06-W S07 NWNE PARCEL NO: 21-1096-07 CONTROL NO: 81174

40 \$17,620.04 0.98124143 \$17,289.52

0 \$0.00 STAT 999999 STATE OF WISCONSIN

0.00372840 \$64.46 CNTY 04 BAYFIELD COUNTY

0.00150770 \$26.07 MUNI 04021 TOWN OF GRAND VIEW

0.00223610 \$38.66 REG 041491 SCH D OF DRUMMOND

0.00026170 \$4.53 VTAE 001700 NORTHWOOD TECHNICAL COLLEGE

Parcel Total: \$133.72

LEGAL DESCRIPTION: T45 R06-W S08 NENE PARCEL NO: 21-1098-03 CONTROL NO: 81175

40 \$17,620.04 0.98124143 \$17,289.52

0 \$0.00 STAT 999999 STATE OF WISCONSIN

0.00372840 \$64.46 CNTY 04 BAYFIELD COUNTY

0.00150770 \$26.07 MUNI 04021 TOWN OF GRAND VIEW

0.00223610 \$38.66 REG 041491 SCH D OF DRUMMOND

0.00026170 \$4.53 VTAE 001700 NORTHWOOD TECHNICAL COLLEGE

Parcel Total: \$133.72



State of Wisconsin / Department of Natural Resources

Tony Evers , Governor

Adam N Payne , Secretary

5/22/2023

Chapter 70.114 - Aids Payment Worksheet For Tax Year 2022(Payment Year 2023) - Payment Due January 31, 2023

328 of 7056

LEGAL DESCRIPTION: T45 R06-W S08 NWNE				PARCEL NO: 21-1098-04	CONTROL NO: 81176			
40	\$17,620.04	0.98124143	\$17,289.52					
				0	\$0.00	STAT	999999	STATE OF WISCONSIN
				0.00372840	\$64.46	CNTY	04	BAYFIELD COUNTY
				0.00150770	\$26.07	MUNI	04021	TOWN OF GRAND VIEW
				0.00223610	\$38.66	REG	041491	SCH D OF DRUMMOND
				0.00026170	\$4.53	VTAE	001700	NORTHWOOD TECHNICAL COLLEGE
Parcel Total:					\$133.72			

LEGAL DESCRIPTION: T45 R06-W S08 NENW				PARCEL NO: 21-1098-07	CONTROL NO: 81177			
40	\$17,620.04	0.98124143	\$17,289.52					
				0	\$0.00	STAT	999999	STATE OF WISCONSIN
				0.00372840	\$64.46	CNTY	04	BAYFIELD COUNTY
				0.00150770	\$26.07	MUNI	04021	TOWN OF GRAND VIEW
				0.00223610	\$38.66	REG	041491	SCH D OF DRUMMOND
				0.00026170	\$4.53	VTAE	001700	NORTHWOOD TECHNICAL COLLEGE
Parcel Total:					\$133.72			

LEGAL DESCRIPTION: T45 R06-W S08 NWNW				PARCEL NO: 21-1098-08	CONTROL NO: 81178			
40	\$17,620.04	0.98124143	\$17,289.52					
				0	\$0.00	STAT	999999	STATE OF WISCONSIN
				0.00372840	\$64.46	CNTY	04	BAYFIELD COUNTY
				0.00150770	\$26.07	MUNI	04021	TOWN OF GRAND VIEW
				0.00223610	\$38.66	REG	041491	SCH D OF DRUMMOND
				0.00026170	\$4.53	VTAE	001700	NORTHWOOD TECHNICAL COLLEGE
Parcel Total:					\$133.72			



State of Wisconsin / Department of Natural Resources

Tony Evers , Governor

Adam N Payne , Secretary

5/22/2023

Chapter 70.114 - Aids Payment Worksheet For Tax Year 2022(Payment Year 2023) - Payment Due January 31, 2023

329 of 7056

LEGAL DESCRIPTION: T45 R06-W S08 SWNE	PARCEL NO: 21-1098-05	CONTROL NO: 81179
---------------------------------------	-----------------------	-------------------

40	\$17,620.04	0.98124143	\$17,289.52	
----	-------------	------------	-------------	--

0	\$0.00	STAT	999999	STATE OF WISCONSIN
0.00372840	\$64.46	CNTY	04	BAYFIELD COUNTY
0.00150770	\$26.07	MUNI	04021	TOWN OF GRAND VIEW
0.00223610	\$38.66	REG	041491	SCH D OF DRUMMOND
0.00026170	\$4.53	VTAE	001700	NORTHWOOD TECHNICAL COLLEGE

Parcel Total:	\$133.72
---------------	----------

LEGAL DESCRIPTION: T45 R06-W S08 SENE	PARCEL NO: 21-1098-06	CONTROL NO: 81180
---------------------------------------	-----------------------	-------------------

40	\$17,620.04	0.98124143	\$17,289.52	
----	-------------	------------	-------------	--

0	\$0.00	STAT	999999	STATE OF WISCONSIN
0.00372840	\$64.46	CNTY	04	BAYFIELD COUNTY
0.00150770	\$26.07	MUNI	04021	TOWN OF GRAND VIEW
0.00223610	\$38.66	REG	041491	SCH D OF DRUMMOND
0.00026170	\$4.53	VTAE	001700	NORTHWOOD TECHNICAL COLLEGE

Parcel Total:	\$133.72
---------------	----------

LEGAL DESCRIPTION: T45 R06-W S09 SWNE	PARCEL NO: 21-1100-02	CONTROL NO: 81181
---------------------------------------	-----------------------	-------------------

40	\$17,620.04	0.98124143	\$17,289.52	
----	-------------	------------	-------------	--

0	\$0.00	STAT	999999	STATE OF WISCONSIN
0.00372840	\$64.46	CNTY	04	BAYFIELD COUNTY
0.00150770	\$26.07	MUNI	04021	TOWN OF GRAND VIEW
0.00223610	\$38.66	REG	041491	SCH D OF DRUMMOND
0.00026170	\$4.53	VTAE	001700	NORTHWOOD TECHNICAL COLLEGE

Parcel Total:	\$133.72
---------------	----------



State of Wisconsin / Department of Natural Resources

Tony Evers , Governor

Adam N Payne , Secretary

5/22/2023

Chapter 70.114 - Aids Payment Worksheet For Tax Year 2022(Payment Year 2023) - Payment Due January 31, 2023

330 of 7056

LEGAL DESCRIPTION: T45 R06-W S09 NWNE	PARCEL NO: 21-1100-01	CONTROL NO: 81182
---------------------------------------	-----------------------	-------------------

40	\$17,620.04	0.98124143	\$17,289.52	
----	-------------	------------	-------------	--

0	\$0.00	STAT	999999	STATE OF WISCONSIN
0.00372840	\$64.46	CNTY	04	BAYFIELD COUNTY
0.00150770	\$26.07	MUNI	04021	TOWN OF GRAND VIEW
0.00223610	\$38.66	REG	041491	SCH D OF DRUMMOND
0.00026170	\$4.53	VTAE	001700	NORTHWOOD TECHNICAL COLLEGE

Parcel Total:	\$133.72
---------------	----------

LEGAL DESCRIPTION: T45 R06-W S09 NENE	PARCEL NO: 21-1099-10	CONTROL NO: 81183
---------------------------------------	-----------------------	-------------------

40	\$17,620.04	0.98124143	\$17,289.52	
----	-------------	------------	-------------	--

0	\$0.00	STAT	999999	STATE OF WISCONSIN
0.00372840	\$64.46	CNTY	04	BAYFIELD COUNTY
0.00150770	\$26.07	MUNI	04021	TOWN OF GRAND VIEW
0.00223610	\$38.66	REG	041491	SCH D OF DRUMMOND
0.00026170	\$4.53	VTAE	001700	NORTHWOOD TECHNICAL COLLEGE

Parcel Total:	\$133.72
---------------	----------

LEGAL DESCRIPTION: T45 R06-W S10 SESW	PARCEL NO: 21-1102-08	CONTROL NO: 81184
---------------------------------------	-----------------------	-------------------

40	\$17,620.04	0.98124143	\$17,289.52	
----	-------------	------------	-------------	--

0	\$0.00	STAT	999999	STATE OF WISCONSIN
0.00372840	\$64.46	CNTY	04	BAYFIELD COUNTY
0.00150770	\$26.07	MUNI	04021	TOWN OF GRAND VIEW
0.00223610	\$38.66	REG	041491	SCH D OF DRUMMOND
0.00026170	\$4.53	VTAE	001700	NORTHWOOD TECHNICAL COLLEGE

Parcel Total:	\$133.72
---------------	----------



State of Wisconsin / Department of Natural Resources

Tony Evers , Governor

Adam N Payne , Secretary

5/22/2023

Chapter 70.114 - Aids Payment Worksheet For Tax Year 2022(Payment Year 2023) - Payment Due January 31, 2023

331 of 7056

LEGAL DESCRIPTION: T45 R06-W S12 NWNW				PARCEL NO: 21-1105-10				CONTROL NO: 81185			
40	\$17,620.04	0.98124143	\$17,289.52	0	\$0.00	STAT	999999	STATE OF WISCONSIN			
				0.00372840	\$64.46	CNTY	04	BAYFIELD COUNTY			
				0.00150770	\$26.07	MUNI	04021	TOWN OF GRAND VIEW			
				0.00223610	\$38.66	REG	041491	SCH D OF DRUMMOND			
				0.00026170	\$4.53	VTAE	001700	NORTHWOOD TECHNICAL COLLEGE			
Parcel Total:				\$133.72							

LEGAL DESCRIPTION: T45 R06-W S12 SWNW				PARCEL NO: 21-1106-01				CONTROL NO: 81186			
40	\$17,620.04	0.98124143	\$17,289.52	0	\$0.00	STAT	999999	STATE OF WISCONSIN			
				0.00372840	\$64.46	CNTY	04	BAYFIELD COUNTY			
				0.00150770	\$26.07	MUNI	04021	TOWN OF GRAND VIEW			
				0.00223610	\$38.66	REG	041491	SCH D OF DRUMMOND			
				0.00026170	\$4.53	VTAE	001700	NORTHWOOD TECHNICAL COLLEGE			
Parcel Total:				\$133.72							

LEGAL DESCRIPTION: T45 R06-W S12 NWSW				PARCEL NO: 21-1106-04				CONTROL NO: 81187			
40	\$17,620.04	0.98124143	\$17,289.52	0	\$0.00	STAT	999999	STATE OF WISCONSIN			
				0.00372840	\$64.46	CNTY	04	BAYFIELD COUNTY			
				0.00150770	\$26.07	MUNI	04021	TOWN OF GRAND VIEW			
				0.00223610	\$38.66	REG	041491	SCH D OF DRUMMOND			
				0.00026170	\$4.53	VTAE	001700	NORTHWOOD TECHNICAL COLLEGE			
Parcel Total:				\$133.72							



State of Wisconsin / Department of Natural Resources

Tony Evers , Governor

Adam N Payne , Secretary

5/22/2023

Chapter 70.114 - Aids Payment Worksheet For Tax Year 2022(Payment Year 2023) - Payment Due January 31, 2023

332 of 7056

LEGAL DESCRIPTION: T45 R06-W S12 SWSW	PARCEL NO: 21-1106-05	CONTROL NO: 81188
---------------------------------------	-----------------------	-------------------

40	\$17,620.04	0.98124143	\$17,289.52	
----	-------------	------------	-------------	--

0	\$0.00	STAT	999999	STATE OF WISCONSIN
0.00372840	\$64.46	CNTY	04	BAYFIELD COUNTY
0.00150770	\$26.07	MUNI	04021	TOWN OF GRAND VIEW
0.00223610	\$38.66	REG	041491	SCH D OF DRUMMOND
0.00026170	\$4.53	VTAE	001700	NORTHWOOD TECHNICAL COLLEGE

Parcel Total:	\$133.72
---------------	----------

LEGAL DESCRIPTION: T45 R06-W S12 NESW	PARCEL NO: 21-1106-03	CONTROL NO: 81189
---------------------------------------	-----------------------	-------------------

40	\$17,620.04	0.98124143	\$17,289.52	
----	-------------	------------	-------------	--

0	\$0.00	STAT	999999	STATE OF WISCONSIN
0.00372840	\$64.46	CNTY	04	BAYFIELD COUNTY
0.00150770	\$26.07	MUNI	04021	TOWN OF GRAND VIEW
0.00223610	\$38.66	REG	041491	SCH D OF DRUMMOND
0.00026170	\$4.53	VTAE	001700	NORTHWOOD TECHNICAL COLLEGE

Parcel Total:	\$133.72
---------------	----------

LEGAL DESCRIPTION: T45 R06-W S12 PT OF SESW	PARCEL NO: 21-1106-06	CONTROL NO: 81190
---	-----------------------	-------------------

37	\$16,298.53	0.98124143	\$15,992.79	
----	-------------	------------	-------------	--

0	\$0.00	STAT	999999	STATE OF WISCONSIN
0.00372840	\$59.63	CNTY	04	BAYFIELD COUNTY
0.00150770	\$24.11	MUNI	04021	TOWN OF GRAND VIEW
0.00223610	\$35.76	REG	041491	SCH D OF DRUMMOND
0.00026170	\$4.19	VTAE	001700	NORTHWOOD TECHNICAL COLLEGE

Parcel Total:	\$123.69
---------------	----------



State of Wisconsin / Department of Natural Resources

Tony Evers , Governor

Adam N Payne , Secretary

5/22/2023

Chapter 70.114 - Aids Payment Worksheet For Tax Year 2022(Payment Year 2023) - Payment Due January 31, 2023

333 of 7056

LEGAL DESCRIPTION: T45 R06-W S12 PT OF NWSE	PARCEL NO: 21-1106-09	CONTROL NO: 81191
---	-----------------------	-------------------

37	\$16,298.53	0.98124143	\$15,992.79	
----	-------------	------------	-------------	--

0	\$0.00	STAT	999999	STATE OF WISCONSIN
0.00372840	\$59.63	CNTY	04	BAYFIELD COUNTY
0.00150770	\$24.11	MUNI	04021	TOWN OF GRAND VIEW
0.00223610	\$35.76	REG	041491	SCH D OF DRUMMOND
0.00026170	\$4.19	VTAE	001700	NORTHWOOD TECHNICAL COLLEGE

Parcel Total:	\$123.69
---------------	----------

LEGAL DESCRIPTION: T45 R06-W S12 PT OF SWNE	PARCEL NO: 21-1105-06	CONTROL NO: 81192
---	-----------------------	-------------------

32	\$14,096.01	0.98124143	\$13,831.59	
----	-------------	------------	-------------	--

0	\$0.00	STAT	999999	STATE OF WISCONSIN
0.00372840	\$51.57	CNTY	04	BAYFIELD COUNTY
0.00150770	\$20.85	MUNI	04021	TOWN OF GRAND VIEW
0.00223610	\$30.93	REG	041491	SCH D OF DRUMMOND
0.00026170	\$3.62	VTAE	001700	NORTHWOOD TECHNICAL COLLEGE

Parcel Total:	\$106.97
---------------	----------

LEGAL DESCRIPTION: T45 R06-W S13 NWNW	PARCEL NO: 21-1108-01	CONTROL NO: 81193
---------------------------------------	-----------------------	-------------------

40	\$17,620.04	0.98124143	\$17,289.52	
----	-------------	------------	-------------	--

0	\$0.00	STAT	999999	STATE OF WISCONSIN
0.00372840	\$64.46	CNTY	04	BAYFIELD COUNTY
0.00150770	\$26.07	MUNI	04021	TOWN OF GRAND VIEW
0.00223610	\$38.66	REG	041491	SCH D OF DRUMMOND
0.00026170	\$4.53	VTAE	001700	NORTHWOOD TECHNICAL COLLEGE

Parcel Total:	\$133.72
---------------	----------



State of Wisconsin / Department of Natural Resources

Tony Evers , Governor

Adam N Payne , Secretary

5/22/2023

Chapter 70.114 - Aids Payment Worksheet For Tax Year 2022(Payment Year 2023) - Payment Due January 31, 2023

334 of 7056

LEGAL DESCRIPTION: T45 R06-W S13 PT OF NENW				PARCEL NO: 21-1107-09				CONTROL NO: 81194	
36.9	\$16,254.47	0.98124143	\$15,949.56						
				0	\$0.00	STAT	999999	STATE OF WISCONSIN	
				0.00372840	\$59.47	CNTY	04	BAYFIELD COUNTY	
				0.00150770	\$24.05	MUNI	04021	TOWN OF GRAND VIEW	
				0.00223610	\$35.66	REG	041491	SCH D OF DRUMMOND	
				0.00026170	\$4.17	VTAE	001700	NORTHWOOD TECHNICAL COLLEGE	
Parcel Total:					\$123.35				

LEGAL DESCRIPTION: T45 R06-W S13 SWNW				PARCEL NO: 21-1108-02				CONTROL NO: 81195	
40	\$17,620.04	0.98124143	\$17,289.52						
				0	\$0.00	STAT	999999	STATE OF WISCONSIN	
				0.00372840	\$64.46	CNTY	04	BAYFIELD COUNTY	
				0.00150770	\$26.07	MUNI	04021	TOWN OF GRAND VIEW	
				0.00223610	\$38.66	REG	041491	SCH D OF DRUMMOND	
				0.00026170	\$4.53	VTAE	001700	NORTHWOOD TECHNICAL COLLEGE	
Parcel Total:					\$133.72				

LEGAL DESCRIPTION: T45 R06-W S13 PT OF SENW				PARCEL NO: 21-1108-03				CONTROL NO: 81196	
36.8	\$16,210.41	0.98124143	\$15,906.33						
				0	\$0.00	STAT	999999	STATE OF WISCONSIN	
				0.00372840	\$59.31	CNTY	04	BAYFIELD COUNTY	
				0.00150770	\$23.98	MUNI	04021	TOWN OF GRAND VIEW	
				0.00223610	\$35.57	REG	041491	SCH D OF DRUMMOND	
				0.00026170	\$4.16	VTAE	001700	NORTHWOOD TECHNICAL COLLEGE	
Parcel Total:					\$123.02				



State of Wisconsin / Department of Natural Resources

Tony Evers , Governor

Adam N Payne , Secretary

5/22/2023

Chapter 70.114 - Aids Payment Worksheet For Tax Year 2022(Payment Year 2023) - Payment Due January 31, 2023

335 of 7056

LEGAL DESCRIPTION: T45 R06-W S13 NWNE				PARCEL NO: 21-1107-05				CONTROL NO: 81197	
22.9	\$10,087.44	0.98124143	\$9,898.22						
				0	\$0.00	STAT	999999	STATE OF WISCONSIN	
				0.00372840	\$36.90	CNTY	04	BAYFIELD COUNTY	
				0.00150770	\$14.92	MUNI	04021	TOWN OF GRAND VIEW	
				0.00223610	\$22.13	REG	041491	SCH D OF DRUMMOND	
				0.00026170	\$2.59	VTAE	001700	NORTHWOOD TECHNICAL COLLEGE	
				Parcel Total:	\$76.54				

LEGAL DESCRIPTION: T45 R06-W S14 NWNE				PARCEL NO: 21-1109-10				CONTROL NO: 81198	
40	\$17,620.04	0.98124143	\$17,289.52						
				0	\$0.00	STAT	999999	STATE OF WISCONSIN	
				0.00372840	\$64.46	CNTY	04	BAYFIELD COUNTY	
				0.00150770	\$26.07	MUNI	04021	TOWN OF GRAND VIEW	
				0.00223610	\$38.66	REG	041491	SCH D OF DRUMMOND	
				0.00026170	\$4.53	VTAE	001700	NORTHWOOD TECHNICAL COLLEGE	
				Parcel Total:	\$133.72				

LEGAL DESCRIPTION: T45 R06-W S14 NENE				PARCEL NO: 21-1109-09				CONTROL NO: 81199	
40	\$17,620.04	0.98124143	\$17,289.52						
				0	\$0.00	STAT	999999	STATE OF WISCONSIN	
				0.00372840	\$64.46	CNTY	04	BAYFIELD COUNTY	
				0.00150770	\$26.07	MUNI	04021	TOWN OF GRAND VIEW	
				0.00223610	\$38.66	REG	041491	SCH D OF DRUMMOND	
				0.00026170	\$4.53	VTAE	001700	NORTHWOOD TECHNICAL COLLEGE	
				Parcel Total:	\$133.72				



State of Wisconsin / Department of Natural Resources

Tony Evers , Governor

Adam N Payne , Secretary

5/22/2023

Chapter 70.114 - Aids Payment Worksheet For Tax Year 2022(Payment Year 2023) - Payment Due January 31, 2023

336 of 7056

LEGAL DESCRIPTION: T45 R06-W S15 NWNE				PARCEL NO: 21-1112-02				CONTROL NO: 81200	
40	\$17,620.04	0.98124143	\$17,289.52	0	\$0.00	STAT	999999	STATE OF WISCONSIN	
				0.00372840	\$64.46	CNTY	04	BAYFIELD COUNTY	
				0.00150770	\$26.07	MUNI	04021	TOWN OF GRAND VIEW	
				0.00223610	\$38.66	REG	041491	SCH D OF DRUMMOND	
				0.00026170	\$4.53	VTAE	001700	NORTHWOOD TECHNICAL COLLEGE	
Parcel Total:				\$133.72					

LEGAL DESCRIPTION: T45 R06-W S15 SWNE				PARCEL NO: 21-1112-03				CONTROL NO: 81201	
40	\$17,620.04	0.98124143	\$17,289.52	0	\$0.00	STAT	999999	STATE OF WISCONSIN	
				0.00372840	\$64.46	CNTY	04	BAYFIELD COUNTY	
				0.00150770	\$26.07	MUNI	04021	TOWN OF GRAND VIEW	
				0.00223610	\$38.66	REG	041491	SCH D OF DRUMMOND	
				0.00026170	\$4.53	VTAE	001700	NORTHWOOD TECHNICAL COLLEGE	
Parcel Total:				\$133.72					

LEGAL DESCRIPTION: T45 R06-W S15 NESW				PARCEL NO: 21-1113-01				CONTROL NO: 81202	
40	\$17,620.04	0.98124143	\$17,289.52	0	\$0.00	STAT	999999	STATE OF WISCONSIN	
				0.00372840	\$64.46	CNTY	04	BAYFIELD COUNTY	
				0.00150770	\$26.07	MUNI	04021	TOWN OF GRAND VIEW	
				0.00223610	\$38.66	REG	041491	SCH D OF DRUMMOND	
				0.00026170	\$4.53	VTAE	001700	NORTHWOOD TECHNICAL COLLEGE	
Parcel Total:				\$133.72					



State of Wisconsin / Department of Natural Resources

Tony Evers , Governor

Adam N Payne , Secretary

5/22/2023

Chapter 70.114 - Aids Payment Worksheet For Tax Year 2022(Payment Year 2023) - Payment Due January 31, 2023

337 of 7056

LEGAL DESCRIPTION: T45 R06-W S15 PT OF NWSW				PARCEL NO: 21-1113-02				CONTROL NO: 81203	
10	\$4,405.01	0.98124143	\$4,322.38						
				0	\$0.00	STAT	999999	STATE OF WISCONSIN	
				0.00372840	\$16.12	CNTY	04	BAYFIELD COUNTY	
				0.00150770	\$6.52	MUNI	04021	TOWN OF GRAND VIEW	
				0.00223610	\$9.67	REG	041491	SCH D OF DRUMMOND	
				0.00026170	\$1.13	VTAE	001700	NORTHWOOD TECHNICAL COLLEGE	
Parcel Total:					\$33.44				

LEGAL DESCRIPTION: T45 R06-W S15 PT OF SWSW				PARCEL NO: 21-1113-04				CONTROL NO: 81204	
10	\$4,405.01	0.98124143	\$4,322.38						
				0	\$0.00	STAT	999999	STATE OF WISCONSIN	
				0.00372840	\$16.12	CNTY	04	BAYFIELD COUNTY	
				0.00150770	\$6.52	MUNI	04021	TOWN OF GRAND VIEW	
				0.00223610	\$9.67	REG	041491	SCH D OF DRUMMOND	
				0.00026170	\$1.13	VTAE	001700	NORTHWOOD TECHNICAL COLLEGE	
Parcel Total:					\$33.44				

LEGAL DESCRIPTION: T45 R06-W S18 NWNE				PARCEL NO: 21-1118-03				CONTROL NO: 81205	
40	\$17,620.04	0.98124143	\$17,289.52						
				0	\$0.00	STAT	999999	STATE OF WISCONSIN	
				0.00372840	\$64.46	CNTY	04	BAYFIELD COUNTY	
				0.00150770	\$26.07	MUNI	04021	TOWN OF GRAND VIEW	
				0.00223610	\$38.66	REG	041491	SCH D OF DRUMMOND	
				0.00026170	\$4.53	VTAE	001700	NORTHWOOD TECHNICAL COLLEGE	
Parcel Total:					\$133.72				



State of Wisconsin / Department of Natural Resources

Tony Evers , Governor

Adam N Payne , Secretary

5/22/2023

Chapter 70.114 - Aids Payment Worksheet For Tax Year 2022(Payment Year 2023) - Payment Due January 31, 2023

338 of 7056

LEGAL DESCRIPTION: T45 R06-W S18 NENW	PARCEL NO: 21-1118-06	CONTROL NO: 81206
---------------------------------------	-----------------------	-------------------

40	\$17,620.04	0.98124143	\$17,289.52	
----	-------------	------------	-------------	--

0	\$0.00	STAT	999999	STATE OF WISCONSIN
0.00372840	\$64.46	CNTY	04	BAYFIELD COUNTY
0.00150770	\$26.07	MUNI	04021	TOWN OF GRAND VIEW
0.00223610	\$38.66	REG	041491	SCH D OF DRUMMOND
0.00026170	\$4.53	VTAE	001700	NORTHWOOD TECHNICAL COLLEGE

Parcel Total:	\$133.72
---------------	----------

LEGAL DESCRIPTION: T45 R06-W S18 PT OF SWNW	PARCEL NO: 21-1118-08	CONTROL NO: 81207
---	-----------------------	-------------------

4	\$1,762.02	0.98124143	\$1,728.97	
---	------------	------------	------------	--

0	\$0.00	STAT	999999	STATE OF WISCONSIN
0.00372840	\$6.45	CNTY	04	BAYFIELD COUNTY
0.00150770	\$2.61	MUNI	04021	TOWN OF GRAND VIEW
0.00223610	\$3.87	REG	041491	SCH D OF DRUMMOND
0.00026170	\$0.45	VTAE	001700	NORTHWOOD TECHNICAL COLLEGE

Parcel Total:	\$13.38
---------------	---------

File Number Total:	\$4,772.43
--------------------	------------



State of Wisconsin / Department of Natural Resources

Tony Evers , Governor

Adam N Payne , Secretary

5/22/2023

Chapter 70.114 - Aids Payment Worksheet For Tax Year 2022(Payment Year 2023) - Payment Due January 31, 2023

339 of 7056

FILE NO: NA 716 *				DATE OF PURCHASE: 07/25/2000				GRANTOR: THEODORE PENN			
LEGAL DESCRIPTION: T45 R06-W S12 PT OF NWNE				PARCEL NO: 021-1105-05				CONTROL NO: 84517			
36.9	\$20,264.94	0.98124143	\$19,884.80								
				0	\$0.00	STAT	999999	STATE OF WISCONSIN			
				0.00372840	\$74.14	CNTY	04	BAYFIELD COUNTY			
				0.00150770	\$29.98	MUNI	04021	TOWN OF GRAND VIEW			
				0.00223610	\$44.46	REG	041491	SCH D OF DRUMMOND			
				0.00026170	\$5.20	VTAE	001700	NORTHWOOD TECHNICAL COLLEGE			
Parcel Total:					\$153.78						

LEGAL DESCRIPTION: T45 R06-W S12 PT OF SWNE				PARCEL NO: 021-1105-07				CONTROL NO: 84518			
5	\$8,402.83	0.98124143	\$8,245.21								
				0	\$0.00	STAT	999999	STATE OF WISCONSIN			
				0.00372840	\$30.74	CNTY	04	BAYFIELD COUNTY			
				0.00150770	\$12.43	MUNI	04021	TOWN OF GRAND VIEW			
				0.00223610	\$18.44	REG	041491	SCH D OF DRUMMOND			
				0.00026170	\$2.16	VTAE	001700	NORTHWOOD TECHNICAL COLLEGE			
Parcel Total:					\$63.77						



State of Wisconsin / Department of Natural Resources

Tony Evers , Governor

Adam N Payne , Secretary

5/22/2023

Chapter 70.114 - Aids Payment Worksheet For Tax Year 2022(Payment Year 2023) - Payment Due January 31, 2023

340 of 7056

LEGAL DESCRIPTION: T45 R06-W S12 NENW	PARCEL NO: 021-1105-09	CONTROL NO: 84519
---------------------------------------	------------------------	-------------------

40	\$22,239.93	0.98124143	\$21,822.74
----	-------------	------------	-------------

0	\$0.00	STAT	999999	STATE OF WISCONSIN
0.00372840	\$81.36	CNTY	04	BAYFIELD COUNTY
0.00150770	\$32.90	MUNI	04021	TOWN OF GRAND VIEW
0.00223610	\$48.80	REG	041491	SCH D OF DRUMMOND
0.00026170	\$5.71	VTAE	001700	NORTHWOOD TECHNICAL COLLEGE

Parcel Total:	\$168.77
---------------	----------

LEGAL DESCRIPTION: T45 R06-W S12 SENW	PARCEL NO: 021-1106-02	CONTROL NO: 84520
---------------------------------------	------------------------	-------------------

40	\$22,239.93	0.98124143	\$21,822.74
----	-------------	------------	-------------

0	\$0.00	STAT	999999	STATE OF WISCONSIN
0.00372840	\$81.36	CNTY	04	BAYFIELD COUNTY
0.00150770	\$32.90	MUNI	04021	TOWN OF GRAND VIEW
0.00223610	\$48.80	REG	041491	SCH D OF DRUMMOND
0.00026170	\$5.71	VTAE	001700	NORTHWOOD TECHNICAL COLLEGE

Parcel Total:	\$168.77
---------------	----------

File Number Total:	\$555.09
--------------------	----------



State of Wisconsin / Department of Natural Resources

Tony Evers , Governor

Adam N Payne , Secretary

5/22/2023

Chapter 70.114 - Aids Payment Worksheet For Tax Year 2022(Payment Year 2023) - Payment Due January 31, 2023

341 of 7056

FILE NO: NA 753 *	DATE OF PURCHASE: 12/29/2000	GRANTOR: CARL PETERS		
LEGAL DESCRIPTION: T45 R06-W S09 NWSE	PARCEL NO: 021-1101-03	CONTROL NO: 84796		
40	\$39,621.63	0.98124143	\$38,878.39	
	0	\$0.00	STAT 999999	STATE OF WISCONSIN
	0.00372840	\$144.95	CNTY 04	BAYFIELD COUNTY
	0.00150770	\$58.62	MUNI 04021	TOWN OF GRAND VIEW
	0.00223610	\$86.94	REG 041491	SCH D OF DRUMMOND
	0.00026170	\$10.18	VTAE 001700	NORTHWOOD TECHNICAL COLLEGE
Parcel Total:		\$300.69		

File Number Total:	\$300.69
--------------------	----------

FILE NO: NA 832 *	DATE OF PURCHASE: 05/07/2004	GRANTOR: JERROLD W HARDY		
LEGAL DESCRIPTION: T45 R06-W S06 NWNE	PARCEL NO: 021-01094-10	CONTROL NO: 91428		
39	\$47,244.30	0.98124143	\$46,358.07	
	0	\$0.00	STAT 999999	STATE OF WISCONSIN
	0.00372840	\$172.84	CNTY 04	BAYFIELD COUNTY
	0.00150770	\$69.89	MUNI 04021	TOWN OF GRAND VIEW
	0.00223610	\$103.66	REG 041491	SCH D OF DRUMMOND
	0.00026170	\$12.13	VTAE 001700	NORTHWOOD TECHNICAL COLLEGE
Parcel Total:		\$358.52		



State of Wisconsin / Department of Natural Resources

Tony Evers , Governor

Adam N Payne , Secretary

5/22/2023

Chapter 70.114 - Aids Payment Worksheet For Tax Year 2022(Payment Year 2023) - Payment Due January 31, 2023

342 of 7056

LEGAL DESCRIPTION: T45 R06-W S06 SWNE	PARCEL NO: 021-01095-01	CONTROL NO: 91429
---------------------------------------	-------------------------	-------------------

40	\$48,456.31	0.98124143	\$47,547.33	
----	-------------	------------	-------------	--

0	\$0.00	STAT	999999	STATE OF WISCONSIN
0.00372840	\$177.28	CNTY	04	BAYFIELD COUNTY
0.00150770	\$71.68	MUNI	04021	TOWN OF GRAND VIEW
0.00223610	\$106.32	REG	041491	SCH D OF DRUMMOND
0.00026170	\$12.45	VTAE	001700	NORTHWOOD TECHNICAL COLLEGE

Parcel Total:	\$367.73
---------------	----------

LEGAL DESCRIPTION: T45 R06-W S06 SWNW	PARCEL NO: 021-01095-05	CONTROL NO: 91430
---------------------------------------	-------------------------	-------------------

46	\$55,724.92	0.98124143	\$54,679.60	
----	-------------	------------	-------------	--

0	\$0.00	STAT	999999	STATE OF WISCONSIN
0.00372840	\$203.87	CNTY	04	BAYFIELD COUNTY
0.00150770	\$82.44	MUNI	04021	TOWN OF GRAND VIEW
0.00223610	\$122.27	REG	041491	SCH D OF DRUMMOND
0.00026170	\$14.31	VTAE	001700	NORTHWOOD TECHNICAL COLLEGE

Parcel Total:	\$422.89
---------------	----------

LEGAL DESCRIPTION: T45 R06-W S06 SENW	PARCEL NO: 021-01095-06	CONTROL NO: 91431
---------------------------------------	-------------------------	-------------------

40	\$61,671.35	0.98124143	\$60,514.49	
----	-------------	------------	-------------	--

0	\$0.00	STAT	999999	STATE OF WISCONSIN
0.00372840	\$225.62	CNTY	04	BAYFIELD COUNTY
0.00150770	\$91.23	MUNI	04021	TOWN OF GRAND VIEW
0.00223610	\$135.32	REG	041491	SCH D OF DRUMMOND
0.00026170	\$15.84	VTAE	001700	NORTHWOOD TECHNICAL COLLEGE

Parcel Total:	\$468.01
---------------	----------



State of Wisconsin / Department of Natural Resources

Tony Evers , Governor

Adam N Payne , Secretary

5/22/2023

Chapter 70.114 - Aids Payment Worksheet For Tax Year 2022(Payment Year 2023) - Payment Due January 31, 2023

343 of 7056

LEGAL DESCRIPTION: T45 R06-W S06 NESW	PARCEL NO: 021-01095-07	CONTROL NO: 91432
---------------------------------------	-------------------------	-------------------

40	\$48,456.31	0.98124143	\$47,547.33	
----	-------------	------------	-------------	--

0	\$0.00	STAT	999999	STATE OF WISCONSIN
0.00372840	\$177.28	CNTY	04	BAYFIELD COUNTY
0.00150770	\$71.68	MUNI	04021	TOWN OF GRAND VIEW
0.00223610	\$106.32	REG	041491	SCH D OF DRUMMOND
0.00026170	\$12.45	VTAE	001700	NORTHWOOD TECHNICAL COLLEGE

Parcel Total:	\$367.73
---------------	----------

LEGAL DESCRIPTION: T45 R06-W S06 NWSE	PARCEL NO: 021-01096-02	CONTROL NO: 91433
---------------------------------------	-------------------------	-------------------

40	\$48,456.31	0.98124143	\$47,547.33	
----	-------------	------------	-------------	--

0	\$0.00	STAT	999999	STATE OF WISCONSIN
0.00372840	\$177.28	CNTY	04	BAYFIELD COUNTY
0.00150770	\$71.68	MUNI	04021	TOWN OF GRAND VIEW
0.00223610	\$106.32	REG	041491	SCH D OF DRUMMOND
0.00026170	\$12.45	VTAE	001700	NORTHWOOD TECHNICAL COLLEGE

Parcel Total:	\$367.73
---------------	----------

LEGAL DESCRIPTION: T45 R06-W S06 SWSE	PARCEL NO: 021-01096-03	CONTROL NO: 91434
---------------------------------------	-------------------------	-------------------

40	\$48,456.31	0.98124143	\$47,547.33	
----	-------------	------------	-------------	--

0	\$0.00	STAT	999999	STATE OF WISCONSIN
0.00372840	\$177.28	CNTY	04	BAYFIELD COUNTY
0.00150770	\$71.68	MUNI	04021	TOWN OF GRAND VIEW
0.00223610	\$106.32	REG	041491	SCH D OF DRUMMOND
0.00026170	\$12.45	VTAE	001700	NORTHWOOD TECHNICAL COLLEGE

Parcel Total:	\$367.73
---------------	----------



State of Wisconsin / Department of Natural Resources

Tony Evers , Governor

Adam N Payne , Secretary

5/22/2023

Chapter 70.114 - Aids Payment Worksheet For Tax Year 2022(Payment Year 2023) - Payment Due January 31, 2023

344 of 7056

LEGAL DESCRIPTION: T45 R06-W S06 SESE	PARCEL NO: 021-01096-04	CONTROL NO: 91435
---------------------------------------	-------------------------	-------------------

40	\$25,329.97	0.98124143	\$24,854.82
----	-------------	------------	-------------

0	\$0.00	STAT	999999	STATE OF WISCONSIN
0.00372840	\$92.67	CNTY	04	BAYFIELD COUNTY
0.00150770	\$37.47	MUNI	04021	TOWN OF GRAND VIEW
0.00223610	\$55.58	REG	041491	SCH D OF DRUMMOND
0.00026170	\$6.51	VTAE	001700	NORTHWOOD TECHNICAL COLLEGE

Parcel Total:	\$192.23
---------------	----------

LEGAL DESCRIPTION: T45 R06-W S07 NENE	PARCEL NO: 021-01096-06	CONTROL NO: 91436
---------------------------------------	-------------------------	-------------------

40	\$48,456.31	0.98124143	\$47,547.33
----	-------------	------------	-------------

0	\$0.00	STAT	999999	STATE OF WISCONSIN
0.00372840	\$177.28	CNTY	04	BAYFIELD COUNTY
0.00150770	\$71.68	MUNI	04021	TOWN OF GRAND VIEW
0.00223610	\$106.32	REG	041491	SCH D OF DRUMMOND
0.00026170	\$12.45	VTAE	001700	NORTHWOOD TECHNICAL COLLEGE

Parcel Total:	\$367.73
---------------	----------

File Number Total:	\$3,280.30
--------------------	------------



State of Wisconsin / Department of Natural Resources

Tony Evers , Governor

Adam N Payne , Secretary

5/22/2023

Chapter 70.114 - Aids Payment Worksheet For Tax Year 2022(Payment Year 2023) - Payment Due January 31, 2023

345 of 7056

FILE NO: NA 907 *				DATE OF PURCHASE: 08/21/2007				GRANTOR: MORRIS L LEWIS			
LEGAL DESCRIPTION: T45 R06-W S18 PT OF SENW				PARCEL NO: 021111810990				CONTROL NO: 97929			
23	\$91,965.64	0.98124143	\$90,240.49								
				0	\$0.00	STAT	999999	STATE OF WISCONSIN			
				0.00372840	\$336.45	CNTY	04	BAYFIELD COUNTY			
				0.00150770	\$136.05	MUNI	04021	TOWN OF GRAND VIEW			
				0.00223610	\$201.79	REG	041491	SCH D OF DRUMMOND			
				0.00026170	\$23.62	VTAE	001700	NORTHWOOD TECHNICAL COLLEGE			
Parcel Total:					\$697.91						

LEGAL DESCRIPTION: T45 R06-W S18 W1/2 OF SESW				PARCEL NO: 021111905000				CONTROL NO: 97930			
20	\$58,644.58	0.98124143	\$57,544.50								
				0	\$0.00	STAT	999999	STATE OF WISCONSIN			
				0.00372840	\$214.55	CNTY	04	BAYFIELD COUNTY			
				0.00150770	\$86.76	MUNI	04021	TOWN OF GRAND VIEW			
				0.00223610	\$128.67	REG	041491	SCH D OF DRUMMOND			
				0.00026170	\$15.06	VTAE	001700	NORTHWOOD TECHNICAL COLLEGE			
Parcel Total:					\$445.04						

File Number Total:					\$1,142.95						
--------------------	--	--	--	--	------------	--	--	--	--	--	--



State of Wisconsin / Department of Natural Resources

Tony Evers , Governor

Adam N Payne , Secretary

5/22/2023

Chapter 70.114 - Aids Payment Worksheet For Tax Year 2022(Payment Year 2023) - Payment Due January 31, 2023

346 of 7056

FILE NO: NA 20014 *				DATE OF PURCHASE: 05/20/2009				GRANTOR: Board Of Commissioners (BCPL)			
LEGAL DESCRIPTION: T45 R06-W S14 SWNE				PARCEL NO: 04-021-2-45-06-14-1-03-000-10000				CONTROL NO: 105202			
40	\$48,590.15	0.98124143	\$47,678.67								
				0	\$0.00	STAT	999999	STATE OF WISCONSIN			
				0.00372840	\$177.77	CNTY	04	BAYFIELD COUNTY			
				0.00150770	\$71.88	MUNI	04021	TOWN OF GRAND VIEW			
				0.00223610	\$106.61	REG	041491	SCH D OF DRUMMOND			
				0.00026170	\$12.48	VTAE	001700	NORTHWOOD TECHNICAL COLLEGE			
				Parcel Total:		\$368.74					

LEGAL DESCRIPTION: T45 R06-W S18 SENE				PARCEL NO: 04-021-2-45-06-18-4-01-000-10000				CONTROL NO: 105203			
40	\$48,590.15	0.98124143	\$47,678.67								
				0	\$0.00	STAT	999999	STATE OF WISCONSIN			
				0.00372840	\$177.77	CNTY	04	BAYFIELD COUNTY			
				0.00150770	\$71.88	MUNI	04021	TOWN OF GRAND VIEW			
				0.00223610	\$106.61	REG	041491	SCH D OF DRUMMOND			
				0.00026170	\$12.48	VTAE	001700	NORTHWOOD TECHNICAL COLLEGE			
				Parcel Total:		\$368.74					



State of Wisconsin / Department of Natural Resources

Tony Evers , Governor

Adam N Payne , Secretary

5/22/2023

Chapter 70.114 - Aids Payment Worksheet For Tax Year 2022(Payment Year 2023) - Payment Due January 31, 2023

347 of 7056

LEGAL DESCRIPTION: T45 R06-W S18 NESE	PARCEL NO: 04-021-2-45-06-18-1-04-000-10000	CONTROL NO: 105204
---------------------------------------	---	--------------------

40	\$48,590.15	0.98124143	\$47,678.67	
----	-------------	------------	-------------	--

	0	\$0.00	STAT	999999	STATE OF WISCONSIN
	0.00372840	\$177.77	CNTY	04	BAYFIELD COUNTY
	0.00150770	\$71.88	MUNI	04021	TOWN OF GRAND VIEW
	0.00223610	\$106.61	REG	041491	SCH D OF DRUMMOND
	0.00026170	\$12.48	VTAE	001700	NORTHWOOD TECHNICAL COLLEGE

Parcel Total:	\$368.74
---------------	----------

File Number Total:	\$1,106.22
--------------------	------------

FILE NO: NA 20103 *	DATE OF PURCHASE: 07/29/2013	GRANTOR: Irene Johnson
---------------------	------------------------------	------------------------

LEGAL DESCRIPTION: T45 R06-W S09 SENE	PARCEL NO: 04-021-2-45-06-09-1 04-000-10000	CONTROL NO: 126183
---------------------------------------	---	--------------------

40	\$13,441.51	0.98124143	\$13,189.37	
----	-------------	------------	-------------	--

	0	\$0.00	STAT	999999	STATE OF WISCONSIN
	0.00372840	\$49.18	CNTY	04	BAYFIELD COUNTY
	0.00150770	\$19.88	MUNI	04021	TOWN OF GRAND VIEW
	0.00223610	\$29.49	REG	041491	SCH D OF DRUMMOND
	0.00026170	\$3.45	VTAE	001700	NORTHWOOD TECHNICAL COLLEGE

Parcel Total:	\$102.00
---------------	----------



State of Wisconsin / Department of Natural Resources

Tony Evers , Governor

Adam N Payne , Secretary

5/22/2023

Chapter 70.114 - Aids Payment Worksheet For Tax Year 2022(Payment Year 2023) - Payment Due January 31, 2023

348 of 7056

LEGAL DESCRIPTION: T45 R06-W S09 NESE	PARCEL NO: 04-021-2-45-06-09-4 01-000-10000	CONTROL NO: 126184
---------------------------------------	---	--------------------

40	\$13,441.51	0.98124143	\$13,189.37	
----	-------------	------------	-------------	--

0	\$0.00	STAT	999999	STATE OF WISCONSIN
0.00372840	\$49.18	CNTY	04	BAYFIELD COUNTY
0.00150770	\$19.88	MUNI	04021	TOWN OF GRAND VIEW
0.00223610	\$29.49	REG	041491	SCH D OF DRUMMOND
0.00026170	\$3.45	VTAE	001700	NORTHWOOD TECHNICAL COLLEGE

Parcel Total:	\$102.00
---------------	----------

LEGAL DESCRIPTION: T45 R06-W S09 SWSE	PARCEL NO: 04-021-2-45-06-09-4 03-000-10000	CONTROL NO: 126185
---------------------------------------	---	--------------------

40	\$13,441.51	0.98124143	\$13,189.37	
----	-------------	------------	-------------	--

0	\$0.00	STAT	999999	STATE OF WISCONSIN
0.00372840	\$49.18	CNTY	04	BAYFIELD COUNTY
0.00150770	\$19.88	MUNI	04021	TOWN OF GRAND VIEW
0.00223610	\$29.49	REG	041491	SCH D OF DRUMMOND
0.00026170	\$3.45	VTAE	001700	NORTHWOOD TECHNICAL COLLEGE

Parcel Total:	\$102.00
---------------	----------



State of Wisconsin / Department of Natural Resources

Tony Evers , Governor

Adam N Payne , Secretary

5/22/2023

**Chapter 70.114 - Aids Payment Worksheet For Tax Year 2022(Payment Year 2023) - Payment Due
January 31, 2023**

349 of 7056

LEGAL DESCRIPTION: T45 R06-W S09 SESE				PARCEL NO: 04-021-2-45-06-09-4 04-000-10000				CONTROL NO: 126186			
40	\$13,441.51	0.98124143	\$13,189.37								
				0	\$0.00	STAT	999999	STATE OF WISCONSIN			
				0.00372840	\$49.18	CNTY	04	BAYFIELD COUNTY			
				0.00150770	\$19.88	MUNI	04021	TOWN OF GRAND VIEW			
				0.00223610	\$29.49	REG	041491	SCH D OF DRUMMOND			
				0.00026170	\$3.45	VTAE	001700	NORTHWOOD TECHNICAL COLLEGE			
				Parcel Total:	\$102.00						

LEGAL DESCRIPTION: T45 R06-W S16 NENE				PARCEL NO: 04-021-2-45-06-16-1 01-000-10000				CONTROL NO: 126187			
40	\$16,577.86	0.98124143	\$16,266.89								
				0	\$0.00	STAT	999999	STATE OF WISCONSIN			
				0.00372840	\$60.65	CNTY	04	BAYFIELD COUNTY			
				0.00150770	\$24.52	MUNI	04021	TOWN OF GRAND VIEW			
				0.00223610	\$36.37	REG	041491	SCH D OF DRUMMOND			
				0.00026170	\$4.26	VTAE	001700	NORTHWOOD TECHNICAL COLLEGE			
				Parcel Total:	\$125.80						



State of Wisconsin / Department of Natural Resources

Tony Evers , Governor

Adam N Payne , Secretary

5/22/2023

Chapter 70.114 - Aids Payment Worksheet For Tax Year 2022(Payment Year 2023) - Payment Due January 31, 2023

350 of 7056

LEGAL DESCRIPTION: T45 R06-W S16 NWNE	PARCEL NO: 04-021-2-45-06-16-1 02-000-10000	CONTROL NO: 126188
---------------------------------------	---	--------------------

40	\$25,986.92	0.98124143	\$25,499.45	
----	-------------	------------	-------------	--

0	\$0.00	STAT	999999	STATE OF WISCONSIN
0.00372840	\$95.07	CNTY	04	BAYFIELD COUNTY
0.00150770	\$38.44	MUNI	04021	TOWN OF GRAND VIEW
0.00223610	\$57.02	REG	041491	SCH D OF DRUMMOND
0.00026170	\$6.67	VTAE	001700	NORTHWOOD TECHNICAL COLLEGE

Parcel Total:	\$197.20
---------------	----------

LEGAL DESCRIPTION: T45 R06-W S16 SWNE	PARCEL NO: 04-021-0-45-06-16-1 03-000-10000	CONTROL NO: 126189
---------------------------------------	---	--------------------

40	\$34,237.98	0.98124143	\$33,595.73	
----	-------------	------------	-------------	--

0	\$0.00	STAT	999999	STATE OF WISCONSIN
0.00372840	\$125.26	CNTY	04	BAYFIELD COUNTY
0.00150770	\$50.65	MUNI	04021	TOWN OF GRAND VIEW
0.00223610	\$75.12	REG	041491	SCH D OF DRUMMOND
0.00026170	\$8.79	VTAE	001700	NORTHWOOD TECHNICAL COLLEGE

Parcel Total:	\$259.82
---------------	----------



State of Wisconsin / Department of Natural Resources

Tony Evers , Governor

Adam N Payne , Secretary

5/22/2023

Chapter 70.114 - Aids Payment Worksheet For Tax Year 2022(Payment Year 2023) - Payment Due January 31, 2023

351 of 7056

LEGAL DESCRIPTION: T45 R06-W S16 SENE	PARCEL NO: 04-021-2-45-06-16-1 04-000-10000	CONTROL NO: 126190
---------------------------------------	---	--------------------

40	\$34,237.98	0.98124143	\$33,595.73
----	-------------	------------	-------------

0	\$0.00	STAT	999999	STATE OF WISCONSIN
0.00372840	\$125.26	CNTY	04	BAYFIELD COUNTY
0.00150770	\$50.65	MUNI	04021	TOWN OF GRAND VIEW
0.00223610	\$75.12	REG	041491	SCH D OF DRUMMOND
0.00026170	\$8.79	VTAE	001700	NORTHWOOD TECHNICAL COLLEGE

Parcel Total:	\$259.82
---------------	----------

LEGAL DESCRIPTION: T45 R06-W S16 NENW	PARCEL NO: 04-021-2-45-06-16-2 01-000-10000	CONTROL NO: 126191
---------------------------------------	---	--------------------

40	\$21,282.39	0.98124143	\$20,883.17
----	-------------	------------	-------------

0	\$0.00	STAT	999999	STATE OF WISCONSIN
0.00372840	\$77.86	CNTY	04	BAYFIELD COUNTY
0.00150770	\$31.48	MUNI	04021	TOWN OF GRAND VIEW
0.00223610	\$46.70	REG	041491	SCH D OF DRUMMOND
0.00026170	\$5.47	VTAE	001700	NORTHWOOD TECHNICAL COLLEGE

Parcel Total:	\$161.51
---------------	----------



State of Wisconsin / Department of Natural Resources

Tony Evers , Governor

Adam N Payne , Secretary

5/22/2023

Chapter 70.114 - Aids Payment Worksheet For Tax Year 2022(Payment Year 2023) - Payment Due January 31, 2023

352 of 7056

LEGAL DESCRIPTION: T45 R06-W S16 NWNW	PARCEL NO: 04-021-2-45-06-16-2 02-000-10000	CONTROL NO: 126192
---------------------------------------	---	--------------------

40	\$34,237.98	0.98124143	\$33,595.73
----	-------------	------------	-------------

0	\$0.00	STAT	999999	STATE OF WISCONSIN
0.00372840	\$125.26	CNTY	04	BAYFIELD COUNTY
0.00150770	\$50.65	MUNI	04021	TOWN OF GRAND VIEW
0.00223610	\$75.12	REG	041491	SCH D OF DRUMMOND
0.00026170	\$8.79	VTAE	001700	NORTHWOOD TECHNICAL COLLEGE

Parcel Total:	\$259.82
---------------	----------

LEGAL DESCRIPTION: T45 R06-W S16 SWNW	PARCEL NO: 04-021-2-45-06-16-2 03-000-10000	CONTROL NO: 126193
---------------------------------------	---	--------------------

40	\$34,237.98	0.98124143	\$33,595.73
----	-------------	------------	-------------

0	\$0.00	STAT	999999	STATE OF WISCONSIN
0.00372840	\$125.26	CNTY	04	BAYFIELD COUNTY
0.00150770	\$50.65	MUNI	04021	TOWN OF GRAND VIEW
0.00223610	\$75.12	REG	041491	SCH D OF DRUMMOND
0.00026170	\$8.79	VTAE	001700	NORTHWOOD TECHNICAL COLLEGE

Parcel Total:	\$259.82
---------------	----------



State of Wisconsin / Department of Natural Resources

Tony Evers , Governor

Adam N Payne , Secretary

5/22/2023

Chapter 70.114 - Aids Payment Worksheet For Tax Year 2022(Payment Year 2023) - Payment Due January 31, 2023

353 of 7056

LEGAL DESCRIPTION: T45 R06-W S16 SENW	PARCEL NO: 04-021-2-45-06-16-2 04-000-10000	CONTROL NO: 126194
---------------------------------------	---	--------------------

40	\$34,237.98	0.98124143	\$33,595.73
----	-------------	------------	-------------

0	\$0.00	STAT	999999	STATE OF WISCONSIN
0.00372840	\$125.26	CNTY	04	BAYFIELD COUNTY
0.00150770	\$50.65	MUNI	04021	TOWN OF GRAND VIEW
0.00223610	\$75.12	REG	041491	SCH D OF DRUMMOND
0.00026170	\$8.79	VTAE	001700	NORTHWOOD TECHNICAL COLLEGE

Parcel Total:	\$259.82
---------------	----------

LEGAL DESCRIPTION: T45 R06-W S16 NESW	PARCEL NO: 04-021-2-45-06-16-3 01-000-10000	CONTROL NO: 126195
---------------------------------------	---	--------------------

40	\$34,237.98	0.98124143	\$33,595.73
----	-------------	------------	-------------

0	\$0.00	STAT	999999	STATE OF WISCONSIN
0.00372840	\$125.26	CNTY	04	BAYFIELD COUNTY
0.00150770	\$50.65	MUNI	04021	TOWN OF GRAND VIEW
0.00223610	\$75.12	REG	041491	SCH D OF DRUMMOND
0.00026170	\$8.79	VTAE	001700	NORTHWOOD TECHNICAL COLLEGE

Parcel Total:	\$259.82
---------------	----------



State of Wisconsin / Department of Natural Resources

Tony Evers , Governor

Adam N Payne , Secretary

5/22/2023

Chapter 70.114 - Aids Payment Worksheet For Tax Year 2022(Payment Year 2023) - Payment Due January 31, 2023

354 of 7056

LEGAL DESCRIPTION: T45 R06-W S16 NESE	PARCEL NO: 04-021-2-45-06-16-4 01-000-10000	CONTROL NO: 126196
---------------------------------------	---	--------------------

40	\$34,237.98	0.98124143	\$33,595.73
----	-------------	------------	-------------

0	\$0.00	STAT	999999	STATE OF WISCONSIN
0.00372840	\$125.26	CNTY	04	BAYFIELD COUNTY
0.00150770	\$50.65	MUNI	04021	TOWN OF GRAND VIEW
0.00223610	\$75.12	REG	041491	SCH D OF DRUMMOND
0.00026170	\$8.79	VTAE	001700	NORTHWOOD TECHNICAL COLLEGE

Parcel Total:	\$259.82
---------------	----------

LEGAL DESCRIPTION: T45 R06-W S16 PT OF SESE	PARCEL NO: 04-021-2-45-06-16-4 04-000-10000	CONTROL NO: 126197
---	---	--------------------

24.96	\$21,364.50	0.98124143	\$20,963.73
-------	-------------	------------	-------------

0	\$0.00	STAT	999999	STATE OF WISCONSIN
0.00372840	\$78.16	CNTY	04	BAYFIELD COUNTY
0.00150770	\$31.61	MUNI	04021	TOWN OF GRAND VIEW
0.00223610	\$46.88	REG	041491	SCH D OF DRUMMOND
0.00026170	\$5.49	VTAE	001700	NORTHWOOD TECHNICAL COLLEGE

Parcel Total:	\$162.14
---------------	----------

File Number Total:	\$2,873.39
--------------------	------------



State of Wisconsin / Department of Natural Resources

Tony Evers , Governor

Adam N Payne , Secretary

5/22/2023

Chapter 70.114 - Aids Payment Worksheet For Tax Year 2022(Payment Year 2023) - Payment Due January 31, 2023

355 of 7056

FILE NO: NA 20126 *	DATE OF PURCHASE: 07/28/2015	GRANTOR: Sandra L May, et al
LEGAL DESCRIPTION: T45 R06-W S01 PT OF SESE	PARCEL NO: 04-021-2-45-06-01-4 04-000-50000	CONTROL NO: 130945

5.54 \$2,189.71 0.98124143 \$2,148.64

0	\$0.00	STAT	999999	STATE OF WISCONSIN
0.00372840	\$8.01	CNTY	04	BAYFIELD COUNTY
0.00150770	\$3.24	MUNI	04021	TOWN OF GRAND VIEW
0.00223610	\$4.80	REG	041491	SCH D OF DRUMMOND
0.00026170	\$0.56	VTAE	001700	NORTHWOOD TECHNICAL COLLEGE

Parcel Total: \$16.61

File Number Total: \$16.61

FILE NO: NF 819 C	DATE OF PURCHASE: 01/17/2005	GRANTOR: PLUM CREEK LAND COMPANY
LEGAL DESCRIPTION: T45 R06-W S08 SESW	PARCEL NO: 021-1099-04 000	CONTROL NO: 93772

40 \$98,861.30 0.98124143 \$97,006.81

0	\$0.00	STAT	999999	STATE OF WISCONSIN
0.00372840	\$361.68	CNTY	04	BAYFIELD COUNTY
0.00150770	\$146.25	MUNI	04021	TOWN OF GRAND VIEW
0.00223610	\$216.92	REG	041491	SCH D OF DRUMMOND
0.00026170	\$25.39	VTAE	001700	NORTHWOOD TECHNICAL COLLEGE

Parcel Total: \$750.24



State of Wisconsin / Department of Natural Resources

Tony Evers , Governor

Adam N Payne , Secretary

5/22/2023

Chapter 70.114 - Aids Payment Worksheet For Tax Year 2022(Payment Year 2023) - Payment Due January 31, 2023

356 of 7056

LEGAL DESCRIPTION: T45 R06-W S08 SWSE				PARCEL NO: 021-1099-07 000				CONTROL NO: 93773	
40	\$98,861.30	0.98124143	\$97,006.81						
				0	\$0.00	STAT	999999	STATE OF WISCONSIN	
				0.00372840	\$361.68	CNTY	04	BAYFIELD COUNTY	
				0.00150770	\$146.25	MUNI	04021	TOWN OF GRAND VIEW	
				0.00223610	\$216.92	REG	041491	SCH D OF DRUMMOND	
				0.00026170	\$25.39	VTAE	001700	NORTHWOOD TECHNICAL COLLEGE	
Parcel Total:					\$750.24				

LEGAL DESCRIPTION: T45 R06-W S08 SESE				PARCEL NO: 021-1099-08 000				CONTROL NO: 93774	
40	\$98,861.30	0.98124143	\$97,006.81						
				0	\$0.00	STAT	999999	STATE OF WISCONSIN	
				0.00372840	\$361.68	CNTY	04	BAYFIELD COUNTY	
				0.00150770	\$146.25	MUNI	04021	TOWN OF GRAND VIEW	
				0.00223610	\$216.92	REG	041491	SCH D OF DRUMMOND	
				0.00026170	\$25.39	VTAE	001700	NORTHWOOD TECHNICAL COLLEGE	
Parcel Total:					\$750.24				

LEGAL DESCRIPTION: T45 R06-W S14 NWSE				PARCEL NO: 021-111-03 000				CONTROL NO: 93775	
40	\$98,861.30	0.98124143	\$97,006.81						
				0	\$0.00	STAT	999999	STATE OF WISCONSIN	
				0.00372840	\$361.68	CNTY	04	BAYFIELD COUNTY	
				0.00150770	\$146.25	MUNI	04021	TOWN OF GRAND VIEW	
				0.00223610	\$216.92	REG	041491	SCH D OF DRUMMOND	
				0.00026170	\$25.39	VTAE	001700	NORTHWOOD TECHNICAL COLLEGE	
Parcel Total:					\$750.24				



State of Wisconsin / Department of Natural Resources

Tony Evers , Governor

Adam N Payne , Secretary

5/22/2023

Chapter 70.114 - Aids Payment Worksheet For Tax Year 2022(Payment Year 2023) - Payment Due January 31, 2023

357 of 7056

LEGAL DESCRIPTION: T45 R06-W S17 NENE				PARCEL NO: 093776				CONTROL NO: 93776	
40	\$98,861.30	0.98124143	\$97,006.81						
				0	\$0.00	STAT	999999	STATE OF WISCONSIN	
				0.00372840	\$361.68	CNTY	04	BAYFIELD COUNTY	
				0.00150770	\$146.25	MUNI	04021	TOWN OF GRAND VIEW	
				0.00223610	\$216.92	REG	041491	SCH D OF DRUMMOND	
				0.00026170	\$25.39	VTAE	001700	NORTHWOOD TECHNICAL COLLEGE	
Parcel Total:					\$750.24				

LEGAL DESCRIPTION: T45 R06-W S17 NWNE				PARCEL NO: 021-1116-05 000				CONTROL NO: 93777	
40	\$98,861.30	0.98124143	\$97,006.81						
				0	\$0.00	STAT	999999	STATE OF WISCONSIN	
				0.00372840	\$361.68	CNTY	04	BAYFIELD COUNTY	
				0.00150770	\$146.25	MUNI	04021	TOWN OF GRAND VIEW	
				0.00223610	\$216.92	REG	041491	SCH D OF DRUMMOND	
				0.00026170	\$25.39	VTAE	001700	NORTHWOOD TECHNICAL COLLEGE	
Parcel Total:					\$750.24				

LEGAL DESCRIPTION: T45 R06-W S17 SENE				PARCEL NO: 021-116-07 000				CONTROL NO: 93778	
40	\$98,861.30	0.98124143	\$97,006.81						
				0	\$0.00	STAT	999999	STATE OF WISCONSIN	
				0.00372840	\$361.68	CNTY	04	BAYFIELD COUNTY	
				0.00150770	\$146.25	MUNI	04021	TOWN OF GRAND VIEW	
				0.00223610	\$216.92	REG	041491	SCH D OF DRUMMOND	
				0.00026170	\$25.39	VTAE	001700	NORTHWOOD TECHNICAL COLLEGE	
Parcel Total:					\$750.24				



State of Wisconsin / Department of Natural Resources

Tony Evers , Governor

Adam N Payne , Secretary

5/22/2023

Chapter 70.114 - Aids Payment Worksheet For Tax Year 2022(Payment Year 2023) - Payment Due January 31, 2023

358 of 7056

LEGAL DESCRIPTION: T45 R06-W S17 NENW	PARCEL NO: 021-1116-08 000	CONTROL NO: 93779
---------------------------------------	----------------------------	-------------------

40	\$98,861.30	0.98124143	\$97,006.81
----	-------------	------------	-------------

0	\$0.00	STAT	999999	STATE OF WISCONSIN
---	--------	------	--------	--------------------

0.00372840	\$361.68	CNTY	04	BAYFIELD COUNTY
------------	----------	------	----	-----------------

0.00150770	\$146.25	MUNI	04021	TOWN OF GRAND VIEW
------------	----------	------	-------	--------------------

0.00223610	\$216.92	REG	041491	SCH D OF DRUMMOND
------------	----------	-----	--------	-------------------

0.00026170	\$25.39	VTAE	001700	NORTHWOOD TECHNICAL COLLEGE
------------	---------	------	--------	-----------------------------

Parcel Total:	\$750.24
---------------	----------

File Number Total:	\$6,001.92
--------------------	------------

Municipality Total:	\$21,437.44
---------------------	-------------



State of Wisconsin / Department of Natural Resources

Tony Evers , Governor

Adam N Payne , Secretary

5/22/2023

Chapter 70.114 - Aids Payment Worksheet For Tax Year 2022(Payment Year 2023) - Payment Due January 31, 2023

359 of 7056

DETAIL FOR TOWN OF HUGHES, BAYFIELD COUNTY

Acres	Est. Adjust. Purch. Price	Level of Assessment	Adjusted Local Value	Net Gen. Tax Rate	Calc. Aid Pay Amount	Type	Code	Taxing Jurisdiction Description
FILE NO: NA 782 *			DATE OF PURCHASE: 01/17/2002			GRANTOR: JAMES H SELGEBY		
LEGAL DESCRIPTION: T47 R09-W S23 PT OF SWNW				PARCEL NO: 022-1059-09		CONTROL NO: 87248		
12	\$169,605.26	0.78749090	\$133,562.60	0	\$0.00	STAT	999999	STATE OF WISCONSIN
				0.00438230	\$585.31	CNTY	04	BAYFIELD COUNTY
				0.00131950	\$176.23	MUNI	04022	TOWN OF HUGHES
				0.00844330	\$1,127.71	REG	163297	SCH D OF MAPLE
				0.00030760	\$41.09	VTAE	001700	NORTHWOOD TECHNICAL COLLEGE
Parcel Total:					\$1,930.34			
File Number Total:					\$1,930.34			
Municipality Total:					\$1,930.34			



State of Wisconsin / Department of Natural Resources

Tony Evers , Governor

Adam N Payne , Secretary

5/22/2023

Chapter 70.114 - Aids Payment Worksheet For Tax Year 2022(Payment Year 2023) - Payment Due January 31, 2023

360 of 7056

DETAIL FOR TOWN OF IRON RIVER, BAYFIELD COUNTY

Acres	Est. Adjust. Purch. Price	Level of Assessment	Adjusted Local Value	Net Gen. Tax Rate	Calc. Aid Pay Amount	Taxing Jurisdiction Type	Code	Description
FILE NO: NA 861 E			DATE OF PURCHASE: 12/29/2005			GRANTOR: JERRY R MARTIN		
LEGAL DESCRIPTION: T47 R08-W S34 S1/2 OF NESE				PARCEL NO: 024-1100-08 000		CONTROL NO: 93885		
19.2	\$160,248.43	0.78059783	\$125,089.58					
				0	\$0.00	STAT	999999	STATE OF WISCONSIN
				0.00428470	\$535.97	CNTY	04	BAYFIELD COUNTY
				0.00422670	\$528.72	MUNI	04024	TOWN OF IRON RIVER
				0.00870370	\$1,088.75	REG	163297	SCH D OF MAPLE
				0.00031710	\$39.66	VTAE	001700	NORTHWOOD TECHNICAL COLLEGE
Parcel Total:					\$2,193.10			

LEGAL DESCRIPTION: T47 R08-W S34 SESE				PARCEL NO: 024-1101-03 000		CONTROL NO: 93886		
37.8	\$315,489.11	0.78059783	\$246,270.11					
				0	\$0.00	STAT	999999	STATE OF WISCONSIN
				0.00428470	\$1,055.19	CNTY	04	BAYFIELD COUNTY
				0.00422670	\$1,040.91	MUNI	04024	TOWN OF IRON RIVER
				0.00870370	\$2,143.47	REG	163297	SCH D OF MAPLE
				0.00031710	\$78.09	VTAE	001700	NORTHWOOD TECHNICAL COLLEGE
Parcel Total:					\$4,317.66			



State of Wisconsin / Department of Natural Resources

Tony Evers , Governor

Adam N Payne , Secretary

5/22/2023

Chapter 70.114 - Aids Payment Worksheet For Tax Year 2022(Payment Year 2023) - Payment Due January 31, 2023

361 of 7056

LEGAL DESCRIPTION: T47 R08-W S35 S1/2 OF NWSW	PARCEL NO: 024-1103-04 000	CONTROL NO: 93887
---	----------------------------	-------------------

19.1	\$159,413.33	0.78059783	\$124,437.70
------	--------------	------------	--------------

0	\$0.00	STAT	999999	STATE OF WISCONSIN
0.00428470	\$533.18	CNTY	04	BAYFIELD COUNTY
0.00422670	\$525.96	MUNI	04024	TOWN OF IRON RIVER
0.00870370	\$1,083.07	REG	163297	SCH D OF MAPLE
0.00031710	\$39.46	VTAE	001700	NORTHWOOD TECHNICAL COLLEGE

Parcel Total:	\$2,181.67
---------------	------------

LEGAL DESCRIPTION: T47 R08-W S35 SWSW	PARCEL NO: 024-1103-06 000	CONTROL NO: 93888
---------------------------------------	----------------------------	-------------------

38.9	\$324,669.53	0.78059783	\$253,436.33
------	--------------	------------	--------------

0	\$0.00	STAT	999999	STATE OF WISCONSIN
0.00428470	\$1,085.90	CNTY	04	BAYFIELD COUNTY
0.00422670	\$1,071.20	MUNI	04024	TOWN OF IRON RIVER
0.00870370	\$2,205.84	REG	163297	SCH D OF MAPLE
0.00031710	\$80.36	VTAE	001700	NORTHWOOD TECHNICAL COLLEGE

Parcel Total:	\$4,443.30
---------------	------------

File Number Total:	\$13,135.73
--------------------	-------------

Municipality Total:	\$13,135.73
---------------------	-------------



State of Wisconsin / Department of Natural Resources

Tony Evers , Governor

Adam N Payne , Secretary

5/22/2023

Chapter 70.114 - Aids Payment Worksheet For Tax Year 2022(Payment Year 2023) - Payment Due January 31, 2023

362 of 7056

DETAIL FOR TOWN OF KELLY, BAYFIELD COUNTY

Acres	Est. Adjust. Purch. Price	Level of Assessment	Adjusted Local Value	Net Gen. Tax Rate	Calc. Aid Pay Amount	Type	Code	Taxing Jurisdiction Description
FILE NO: FI 2864 *			DATE OF PURCHASE: 01/09/2007			GRANTOR: GERALD W CURTIS		
LEGAL DESCRIPTION: T46 R05-W S10 PT OF SWSW				PARCEL NO: 026-1019-07		CONTROL NO: 97392		
6	\$13,377.66	0.83298399	\$11,143.37					
				0	\$0.00	STAT	999999	STATE OF WISCONSIN
				0.00440290	\$49.06	CNTY	04	BAYFIELD COUNTY
				0.00585180	\$65.21	MUNI	04026	TOWN OF KELLY
				0.00849270	\$94.64	REG	020170	SCH D OF ASHLAND
				0.000309	\$3.44	VTAE	001700	NORTHWOOD TECHNICAL COLLEGE
Parcel Total:					\$212.35			

LEGAL DESCRIPTION: T46 R05-W S10 PT OF NWSW				PARCEL NO: 026-1019-04		CONTROL NO: 97393		
35	\$78,036.34	0.83298399	\$65,003.02					
				0	\$0.00	STAT	999999	STATE OF WISCONSIN
				0.00440290	\$286.20	CNTY	04	BAYFIELD COUNTY
				0.00585180	\$380.38	MUNI	04026	TOWN OF KELLY
				0.00849270	\$552.05	REG	020170	SCH D OF ASHLAND
				0.000309	\$20.09	VTAE	001700	NORTHWOOD TECHNICAL COLLEGE
Parcel Total:					\$1,238.72			



State of Wisconsin / Department of Natural Resources

Tony Evers , Governor

Adam N Payne , Secretary

5/22/2023

Chapter 70.114 - Aids Payment Worksheet For Tax Year 2022(Payment Year 2023) - Payment Due January 31, 2023

363 of 7056

LEGAL DESCRIPTION: T46 R05-W S10 SWNW				PARCEL NO: 026-1018-08				CONTROL NO: 97394	
21	\$46,821.80	0.83298399	\$39,001.81						
				0	\$0.00	STAT	999999	STATE OF WISCONSIN	
				0.00440290	\$171.72	CNTY	04	BAYFIELD COUNTY	
				0.00585180	\$228.23	MUNI	04026	TOWN OF KELLY	
				0.00849270	\$331.23	REG	020170	SCH D OF ASHLAND	
				0.000309	\$12.05	VTAE	001700	NORTHWOOD TECHNICAL COLLEGE	
Parcel Total:					\$743.23				

LEGAL DESCRIPTION: T46 R05-W S10 PT OF SENW				PARCEL NO: 026-1018-09				CONTROL NO: 97395	
20	\$44,592.19	0.83298399	\$37,144.58						
				0	\$0.00	STAT	999999	STATE OF WISCONSIN	
				0.00440290	\$163.54	CNTY	04	BAYFIELD COUNTY	
				0.00585180	\$217.36	MUNI	04026	TOWN OF KELLY	
				0.00849270	\$315.46	REG	020170	SCH D OF ASHLAND	
				0.000309	\$11.48	VTAE	001700	NORTHWOOD TECHNICAL COLLEGE	
Parcel Total:					\$707.84				

LEGAL DESCRIPTION: T46 R05-W S10 PT OF SWNE				PARCEL NO: 026-1018-02				CONTROL NO: 97396	
18	\$40,132.97	0.83298399	\$33,430.12						
				0	\$0.00	STAT	999999	STATE OF WISCONSIN	
				0.00440290	\$147.19	CNTY	04	BAYFIELD COUNTY	
				0.00585180	\$195.63	MUNI	04026	TOWN OF KELLY	
				0.00849270	\$283.91	REG	020170	SCH D OF ASHLAND	
				0.000309	\$10.33	VTAE	001700	NORTHWOOD TECHNICAL COLLEGE	
Parcel Total:					\$637.06				



State of Wisconsin / Department of Natural Resources

Tony Evers , Governor

Adam N Payne , Secretary

5/22/2023

Chapter 70.114 - Aids Payment Worksheet For Tax Year 2022(Payment Year 2023) - Payment Due January 31, 2023

364 of 7056

LEGAL DESCRIPTION: T46 R05-W S10 PT OF SENE	PARCEL NO: 026-1018-48	CONTROL NO: 97397
---	------------------------	-------------------

20.5	\$45,707.00	0.83298399	\$38,073.20
------	-------------	------------	-------------

0	\$0.00	STAT	999999	STATE OF WISCONSIN
0.00440290	\$167.63	CNTY	04	BAYFIELD COUNTY
0.00585180	\$222.80	MUNI	04026	TOWN OF KELLY
0.00849270	\$323.34	REG	020170	SCH D OF ASHLAND
0.000309	\$11.77	VTAE	001700	NORTHWOOD TECHNICAL COLLEGE

Parcel Total:	\$725.54
---------------	----------

LEGAL DESCRIPTION: T46 R05-W S10 PT OF NESW	PARCEL NO: 097426	CONTROL NO: 97426
---	-------------------	-------------------

1.5	\$3,344.41	0.83298399	\$2,785.84
-----	------------	------------	------------

0	\$0.00	STAT	999999	STATE OF WISCONSIN
0.00440290	\$12.27	CNTY	04	BAYFIELD COUNTY
0.00585180	\$16.30	MUNI	04026	TOWN OF KELLY
0.00849270	\$23.66	REG	020170	SCH D OF ASHLAND
0.000309	\$0.86	VTAE	001700	NORTHWOOD TECHNICAL COLLEGE

Parcel Total:	\$53.09
---------------	---------

File Number Total:	\$4,317.83
--------------------	------------



State of Wisconsin / Department of Natural Resources

Tony Evers , Governor

Adam N Payne , Secretary

5/22/2023

Chapter 70.114 - Aids Payment Worksheet For Tax Year 2022(Payment Year 2023) - Payment Due January 31, 2023

365 of 7056

FILE NO: FI 2878 *	DATE OF PURCHASE: 10/12/2007	GRANTOR: PLUM CREEK TIMBERLANDS
LEGAL DESCRIPTION: T46 R05-W S09 NESE	PARCEL NO: 04-026-2-46-05-09-401-000-10000	CONTROL NO: 98339

40	\$82,814.07	0.83298399	\$68,982.80
----	-------------	------------	-------------

0	\$0.00	STAT	999999	STATE OF WISCONSIN
---	--------	------	--------	--------------------

0.00440290	\$303.72	CNTY	04	BAYFIELD COUNTY
------------	----------	------	----	-----------------

0.00585180	\$403.67	MUNI	04026	TOWN OF KELLY
------------	----------	------	-------	---------------

0.00849270	\$585.85	REG	020170	SCH D OF ASHLAND
------------	----------	-----	--------	------------------

0.000309	\$21.32	VTAE	001700	NORTHWOOD TECHNICAL COLLEGE
----------	---------	------	--------	-----------------------------

Parcel Total:	\$1,314.56
---------------	------------

LEGAL DESCRIPTION: T46 R05-W S09 NWSE	PARCEL NO: 04-026-2-46-05-09-402-000-10000	CONTROL NO: 98340
---------------------------------------	--	-------------------

40	\$82,814.07	0.83298399	\$68,982.80
----	-------------	------------	-------------

0	\$0.00	STAT	999999	STATE OF WISCONSIN
---	--------	------	--------	--------------------

0.00440290	\$303.72	CNTY	04	BAYFIELD COUNTY
------------	----------	------	----	-----------------

0.00585180	\$403.67	MUNI	04026	TOWN OF KELLY
------------	----------	------	-------	---------------

0.00849270	\$585.85	REG	020170	SCH D OF ASHLAND
------------	----------	-----	--------	------------------

0.000309	\$21.32	VTAE	001700	NORTHWOOD TECHNICAL COLLEGE
----------	---------	------	--------	-----------------------------

Parcel Total:	\$1,314.56
---------------	------------

File Number Total:	\$2,629.12
--------------------	------------



State of Wisconsin / Department of Natural Resources

Tony Evers , Governor

Adam N Payne , Secretary

5/22/2023

Chapter 70.114 - Aids Payment Worksheet For Tax Year 2022(Payment Year 2023) - Payment Due January 31, 2023

366 of 7056

FILE NO: FM 10031 *				DATE OF PURCHASE: 05/30/2009				GRANTOR: Terrence Miskulin			
LEGAL DESCRIPTION: T46 R05-W S09 PT OF SESE				PARCEL NO: 026-1017-08 000				CONTROL NO: 105662			
2.79	\$8,314.34	0.83298399	\$6,925.71								
				0	\$0.00	STAT	999999	STATE OF WISCONSIN			
				0.00440290	\$30.49	CNTY	04	BAYFIELD COUNTY			
				0.00585180	\$40.53	MUNI	04026	TOWN OF KELLY			
				0.00849270	\$58.82	REG	020170	SCH D OF ASHLAND			
				0.000309	\$2.14	VTAE	001700	NORTHWOOD TECHNICAL COLLEGE			
Parcel Total:					\$131.98						

LEGAL DESCRIPTION: T46 R05-W S09 PT OF SWSE				PARCEL NO: 026-1017-07 000				CONTROL NO: 105663			
7	\$20,860.34	0.83298399	\$17,376.33								
				0	\$0.00	STAT	999999	STATE OF WISCONSIN			
				0.00440290	\$76.51	CNTY	04	BAYFIELD COUNTY			
				0.00585180	\$101.68	MUNI	04026	TOWN OF KELLY			
				0.00849270	\$147.57	REG	020170	SCH D OF ASHLAND			
				0.000309	\$5.37	VTAE	001700	NORTHWOOD TECHNICAL COLLEGE			
Parcel Total:					\$331.13						

File Number Total:					\$463.11						
--------------------	--	--	--	--	----------	--	--	--	--	--	--



State of Wisconsin / Department of Natural Resources

Tony Evers , Governor

Adam N Payne , Secretary

5/22/2023

Chapter 70.114 - Aids Payment Worksheet For Tax Year 2022(Payment Year 2023) - Payment Due January 31, 2023

367 of 7056

FILE NO: FM 10038 *				DATE OF PURCHASE: 07/10/2009				GRANTOR: William W Heart			
LEGAL DESCRIPTION: T46 R05-W S11 PT OF NWNE				PARCEL NO: 026-1020-06 990				CONTROL NO: 105400			
22.58	\$62,461.32	0.83298399	\$52,029.28								
				0	\$0.00	STAT	999999	STATE OF WISCONSIN			
				0.00440290	\$229.08	CNTY	04	BAYFIELD COUNTY			
				0.00585180	\$304.46	MUNI	04026	TOWN OF KELLY			
				0.00849270	\$441.87	REG	020170	SCH D OF ASHLAND			
				0.000309	\$16.08	VTAE	001700	NORTHWOOD TECHNICAL COLLEGE			
				Parcel Total:	\$991.49						

LEGAL DESCRIPTION: T46 R05-W S11 PT OF NENW				PARCEL NO: 026-1020-10 990, 026-1020-09 000				CONTROL NO: 105402			
28.15	\$64,294.21	0.83298399	\$53,556.05								
				0	\$0.00	STAT	999999	STATE OF WISCONSIN			
				0.00440290	\$235.80	CNTY	04	BAYFIELD COUNTY			
				0.00585180	\$313.40	MUNI	04026	TOWN OF KELLY			
				0.00849270	\$454.84	REG	020170	SCH D OF ASHLAND			
				0.000309	\$16.55	VTAE	001700	NORTHWOOD TECHNICAL COLLEGE			
				Parcel Total:	\$1,020.59						



State of Wisconsin / Department of Natural Resources

Tony Evers , Governor

Adam N Payne , Secretary

5/22/2023

Chapter 70.114 - Aids Payment Worksheet For Tax Year 2022(Payment Year 2023) - Payment Due January 31, 2023

368 of 7056

LEGAL DESCRIPTION: T46 R05-W S11 PT OF NWNW	PARCEL NO: 026-1021-02 990, 026-1021-01 000	CONTROL NO: 105404
---	---	--------------------

25.32	\$56,119.88	0.83298399	\$46,746.96
-------	-------------	------------	-------------

0	\$0.00	STAT	999999	STATE OF WISCONSIN
0.00440290	\$205.82	CNTY	04	BAYFIELD COUNTY
0.00585180	\$273.55	MUNI	04026	TOWN OF KELLY
0.00849270	\$397.01	REG	020170	SCH D OF ASHLAND
0.000309	\$14.45	VTAE	001700	NORTHWOOD TECHNICAL COLLEGE

Parcel Total:	\$890.83
---------------	----------

File Number Total:	\$2,902.91
--------------------	------------

FILE NO: FM 10040 *	DATE OF PURCHASE: 07/07/2009	GRANTOR: Harvey R Carlson
---------------------	------------------------------	---------------------------

LEGAL DESCRIPTION: T46 R05-W S11 PT OF SWNW	PARCEL NO: 026-1021-03990	CONTROL NO: 105406
---	---------------------------	--------------------

13.1	\$44,562.54	0.83298399	\$37,119.88
------	-------------	------------	-------------

0	\$0.00	STAT	999999	STATE OF WISCONSIN
0.00440290	\$163.44	CNTY	04	BAYFIELD COUNTY
0.00585180	\$217.22	MUNI	04026	TOWN OF KELLY
0.00264070	\$98.02	REG	041491	SCH D OF DRUMMOND
0.000309	\$11.47	VTAE	001700	NORTHWOOD TECHNICAL COLLEGE

Parcel Total:	\$490.15
---------------	----------

File Number Total:	\$490.15
--------------------	----------



State of Wisconsin / Department of Natural Resources

Tony Evers , Governor

Adam N Payne , Secretary

5/22/2023

Chapter 70.114 - Aids Payment Worksheet For Tax Year 2022(Payment Year 2023) - Payment Due January 31, 2023

369 of 7056

FILE NO: FM 10071 *				DATE OF PURCHASE: 02/22/2010				GRANTOR: Bayfield Regional Conservanc			
LEGAL DESCRIPTION: T46 R05-W S11 PT OF NENE				PARCEL NO: 026-1020-04 000				CONTROL NO: 113840			
27	\$36,942.47	0.83298399	\$30,772.48								
				0	\$0.00	STAT	999999	STATE OF WISCONSIN			
				0.00440290	\$135.49	CNTY	04	BAYFIELD COUNTY			
				0.00585180	\$180.07	MUNI	04026	TOWN OF KELLY			
				0.00849270	\$261.34	REG	020170	SCH D OF ASHLAND			
				0.000309	\$9.51	VTAE	001700	NORTHWOOD TECHNICAL COLLEGE			
				Parcel Total:		\$586.41					

				File Number Total:		\$586.41					
--	--	--	--	--------------------	--	----------	--	--	--	--	--

FILE NO: FM 10165 *				DATE OF PURCHASE: 10/29/2012				GRANTOR: Harvey R Carlson, et al			
LEGAL DESCRIPTION: T46 R05-W S01 PT OF NESE				PARCEL NO: 04-026-2-46-05-01-4 01-000-10000				CONTROL NO: 124644			
30	\$46,696.55	0.83298399	\$38,897.48								
				0	\$0.00	STAT	999999	STATE OF WISCONSIN			
				0.00440290	\$171.26	CNTY	04	BAYFIELD COUNTY			
				0.00585180	\$227.62	MUNI	04026	TOWN OF KELLY			
				0.00849270	\$330.35	REG	020170	SCH D OF ASHLAND			
				0.000309	\$12.02	VTAE	001700	NORTHWOOD TECHNICAL COLLEGE			
				Parcel Total:		\$741.25					

				File Number Total:		\$741.25					
--	--	--	--	--------------------	--	----------	--	--	--	--	--



State of Wisconsin / Department of Natural Resources

Tony Evers , Governor

Adam N Payne , Secretary

5/22/2023

Chapter 70.114 - Aids Payment Worksheet For Tax Year 2022(Payment Year 2023) - Payment Due January 31, 2023

370 of 7056

FILE NO: FM 10166 *				DATE OF PURCHASE: 05/09/2013				GRANTOR: Gregg A Johnson, et al			
LEGAL DESCRIPTION: T46 R05-W S01 PT OF NWSE				PARCEL NO: 04-026-2-46-05-01-4 02-000-10000				CONTROL NO: 124645			
30	\$46,566.41	0.83298399	\$38,789.07								
		0	\$0.00	STAT	999999	STATE OF WISCONSIN					
		0.00440290	\$170.78	CNTY	04	BAYFIELD COUNTY					
		0.00585180	\$226.99	MUNI	04026	TOWN OF KELLY					
		0.00849270	\$329.42	REG	020170	SCH D OF ASHLAND					
		0.000309	\$11.99	VTAE	001700	NORTHWOOD TECHNICAL COLLEGE					
Parcel Total:				\$739.18							

LEGAL DESCRIPTION: T46 R05-W S01 PT OF SESW				PARCEL NO: 04-026-2-46-05-01-3 04-000-10000				CONTROL NO: 124646			
30	\$46,566.41	0.83298399	\$38,789.07								
		0	\$0.00	STAT	999999	STATE OF WISCONSIN					
		0.00440290	\$170.78	CNTY	04	BAYFIELD COUNTY					
		0.00585180	\$226.99	MUNI	04026	TOWN OF KELLY					
		0.00849270	\$329.42	REG	020170	SCH D OF ASHLAND					
		0.000309	\$11.99	VTAE	001700	NORTHWOOD TECHNICAL COLLEGE					
Parcel Total:				\$739.18							



State of Wisconsin / Department of Natural Resources

Tony Evers , Governor

Adam N Payne , Secretary

5/22/2023

Chapter 70.114 - Aids Payment Worksheet For Tax Year 2022(Payment Year 2023) - Payment Due January 31, 2023

371 of 7056

LEGAL DESCRIPTION: T46 R05-W S01 PT OF SWSE	PARCEL NO: 04-026-2-46-05-01-4 03-000-10000	CONTROL NO: 128002
---	---	--------------------

0.02	\$8.97	0.83298399	\$7.47
------	--------	------------	--------

0	\$0.00	STAT	999999	STATE OF WISCONSIN
0.00440290	\$0.03	CNTY	04	BAYFIELD COUNTY
0.00585180	\$0.04	MUNI	04026	TOWN OF KELLY
0.00849270	\$0.06	REG	020170	SCH D OF ASHLAND
0.000309	\$0.00	VTAE	001700	NORTHWOOD TECHNICAL COLLEGE

Parcel Total:	\$0.13
---------------	--------

File Number Total:	\$1,478.49
--------------------	------------

FILE NO: FM 10174 *	DATE OF PURCHASE: 02/07/2013	GRANTOR: Harley S. & Marlene A. Hags
---------------------	------------------------------	--------------------------------------

LEGAL DESCRIPTION: T46 R05-W S01 PT OF NESW	PARCEL NO: 04-026-2-46-05-01-3 01-000-10000	CONTROL NO: 125343
---	---	--------------------

4.98	\$8,335.32	0.83298399	\$6,943.18
------	------------	------------	------------

0	\$0.00	STAT	999999	STATE OF WISCONSIN
0.00440290	\$30.57	CNTY	04	BAYFIELD COUNTY
0.00585180	\$40.63	MUNI	04026	TOWN OF KELLY
0.00849270	\$58.97	REG	020170	SCH D OF ASHLAND
0.000309	\$2.15	VTAE	001700	NORTHWOOD TECHNICAL COLLEGE

Parcel Total:	\$132.32
---------------	----------

File Number Total:	\$132.32
--------------------	----------



State of Wisconsin / Department of Natural Resources

Tony Evers , Governor

Adam N Payne , Secretary

5/22/2023

Chapter 70.114 - Aids Payment Worksheet For Tax Year 2022(Payment Year 2023) - Payment Due January 31, 2023

372 of 7056

FILE NO: FM 10176 *	DATE OF PURCHASE: 02/11/2013	GRANTOR: Peggy M Hagstrom
LEGAL DESCRIPTION: T46 R05-W S01 PT OF SWNE	PARCEL NO: 04-026-2-46-05-01-1 03-000-10000	CONTROL NO: 125363

7.07	\$11,833.47	0.83298399	\$9,857.09
------	-------------	------------	------------

0	\$0.00	STAT	999999	STATE OF WISCONSIN
0.00440290	\$43.40	CNTY	04	BAYFIELD COUNTY
0.00585180	\$57.68	MUNI	04026	TOWN OF KELLY
0.00849270	\$83.71	REG	020170	SCH D OF ASHLAND
0.000309	\$3.05	VTAE	001700	NORTHWOOD TECHNICAL COLLEGE

Parcel Total: \$187.84

File Number Total: \$187.84

FILE NO: FM 10207 *	DATE OF PURCHASE: 09/22/2014	GRANTOR: Harvey R Carlson
LEGAL DESCRIPTION: T46 R05-W S12 NWNW	PARCEL NO: 04-026-2-46-05-12-2 02-000-10000	CONTROL NO: 129498

40	\$66,950.33	0.83298399	\$55,768.55
----	-------------	------------	-------------

0	\$0.00	STAT	999999	STATE OF WISCONSIN
0.00440290	\$245.54	CNTY	04	BAYFIELD COUNTY
0.00585180	\$326.35	MUNI	04026	TOWN OF KELLY
0.00849270	\$473.63	REG	020170	SCH D OF ASHLAND
0.000309	\$17.23	VTAE	001700	NORTHWOOD TECHNICAL COLLEGE

Parcel Total: \$1,062.75

File Number Total: \$1,062.75



State of Wisconsin / Department of Natural Resources

Tony Evers , Governor

Adam N Payne , Secretary

5/22/2023

Chapter 70.114 - Aids Payment Worksheet For Tax Year 2022(Payment Year 2023) - Payment Due January 31, 2023

373 of 7056

FILE NO: FM 10208 *	DATE OF PURCHASE: 09/29/2014	GRANTOR: Gregg A Johnson, et al
LEGAL DESCRIPTION: T46 R05-W S01 PT OF SWSW	PARCEL NO: 04-026-2-46-05-01-3 03-000-10000	CONTROL NO: 129497

9.6	\$16,068.08	0.83298399	\$13,384.45
-----	-------------	------------	-------------

0	\$0.00	STAT	999999	STATE OF WISCONSIN
0.00440290	\$58.93	CNTY	04	BAYFIELD COUNTY
0.00585180	\$78.32	MUNI	04026	TOWN OF KELLY
0.00849270	\$113.67	REG	020170	SCH D OF ASHLAND
0.000309	\$4.14	VTAE	001700	NORTHWOOD TECHNICAL COLLEGE

Parcel Total:	\$255.06
---------------	----------

File Number Total:	\$255.06
--------------------	----------

FILE NO: FM 10280 *	DATE OF PURCHASE: 07/07/2015	GRANTOR: Gary M. & Frances M. Steen
LEGAL DESCRIPTION: T46 R05-W S11 PT OF SWNW	PARCEL NO: 04-026-2-46-05-11-2 03-000-10000	CONTROL NO: 130135

23.8	\$18,246.34	0.83298399	\$15,198.91
------	-------------	------------	-------------

0	\$0.00	STAT	999999	STATE OF WISCONSIN
0.00440290	\$66.92	CNTY	04	BAYFIELD COUNTY
0.00585180	\$88.94	MUNI	04026	TOWN OF KELLY
0.00849270	\$129.08	REG	020170	SCH D OF ASHLAND
0.000309	\$4.70	VTAE	001700	NORTHWOOD TECHNICAL COLLEGE

Parcel Total:	\$289.64
---------------	----------



State of Wisconsin / Department of Natural Resources

Tony Evers , Governor

Adam N Payne , Secretary

5/22/2023

Chapter 70.114 - Aids Payment Worksheet For Tax Year 2022(Payment Year 2023) - Payment Due January 31, 2023

374 of 7056

LEGAL DESCRIPTION: T46 R05-W S11 SENW	PARCEL NO: 04-026-2-46-05-11-2 04-000-10000	CONTROL NO: 130136
---------------------------------------	---	--------------------

40	\$37,741.11	0.83298399	\$31,437.74	
----	-------------	------------	-------------	--

0	\$0.00	STAT	999999	STATE OF WISCONSIN
---	--------	------	--------	--------------------

0.00440290	\$138.42	CNTY	04	BAYFIELD COUNTY
------------	----------	------	----	-----------------

0.00585180	\$183.97	MUNI	04026	TOWN OF KELLY
------------	----------	------	-------	---------------

0.00849270	\$266.99	REG	020170	SCH D OF ASHLAND
------------	----------	-----	--------	------------------

0.000309	\$9.72	VTAE	001700	NORTHWOOD TECHNICAL COLLEGE
----------	--------	------	--------	-----------------------------

Parcel Total:	\$599.10
---------------	----------

LEGAL DESCRIPTION: T46 R05-W S11 SWNE	PARCEL NO: 04-026-2-46-05-11-1 03-000-10000	CONTROL NO: 130137
---------------------------------------	---	--------------------

40	\$16,133.60	0.83298399	\$13,439.03	
----	-------------	------------	-------------	--

0	\$0.00	STAT	999999	STATE OF WISCONSIN
---	--------	------	--------	--------------------

0.00440290	\$59.17	CNTY	04	BAYFIELD COUNTY
------------	---------	------	----	-----------------

0.00585180	\$78.64	MUNI	04026	TOWN OF KELLY
------------	---------	------	-------	---------------

0.00849270	\$114.13	REG	020170	SCH D OF ASHLAND
------------	----------	-----	--------	------------------

0.000309	\$4.15	VTAE	001700	NORTHWOOD TECHNICAL COLLEGE
----------	--------	------	--------	-----------------------------

Parcel Total:	\$256.09
---------------	----------

File Number Total:	\$1,144.83
--------------------	------------



State of Wisconsin / Department of Natural Resources

Tony Evers , Governor

Adam N Payne , Secretary

5/22/2023

Chapter 70.114 - Aids Payment Worksheet For Tax Year 2022(Payment Year 2023) - Payment Due January 31, 2023

375 of 7056

FILE NO: FM 10298 *	DATE OF PURCHASE: 08/04/2015	GRANTOR: Eugene S. & Renee M. S Nagle
LEGAL DESCRIPTION: T46 R05-W S10 PT OF NWSE	PARCEL NO: 04-026-2-46-05-10-4 02-000-10000	CONTROL NO: 130330

1.6	\$1,843.84	0.83298399	\$1,535.89
-----	------------	------------	------------

0	\$0.00	STAT	999999	STATE OF WISCONSIN
0.00440290	\$6.76	CNTY	04	BAYFIELD COUNTY
0.00585180	\$8.99	MUNI	04026	TOWN OF KELLY
0.00849270	\$13.04	REG	020170	SCH D OF ASHLAND
0.000309	\$0.47	VTAE	001700	NORTHWOOD TECHNICAL COLLEGE

Parcel Total:	\$29.26
---------------	---------

File Number Total:	\$29.26
--------------------	---------

Municipality Total:	\$16,421.33
---------------------	-------------



State of Wisconsin / Department of Natural Resources

Tony Evers , Governor

Adam N Payne , Secretary

5/22/2023

Chapter 70.114 - Aids Payment Worksheet For Tax Year 2022(Payment Year 2023) - Payment Due January 31, 2023

376 of 7056

DETAIL FOR TOWN OF KEYSTONE, BAYFIELD COUNTY

Acres	Est. Adjust. Purch. Price	Level of Assessment	Adjusted Local Value	Net Gen. Tax Rate	Calc. Aid Pay Amount	----- Taxing Jurisdiction ----- Type	Code	Description
FILE NO: FM 10628 *			DATE OF PURCHASE: 05/17/1996			GRANTOR: ANDREW R IMRICK		
LEGAL DESCRIPTION: T47 R06-W S23 PT OF SWNW				PARCEL NO: 28-1009-05		CONTROL NO: 140070		
7.5	\$8,093.71	0.83748051	\$6,778.33					
				0	\$0.00	STAT	999999	STATE OF WISCONSIN
				0.00423770	\$28.72	CNTY	04	BAYFIELD COUNTY
				0.00415690	\$28.18	MUNI	04028	TOWN OF KEYSTONE
				0.00817410	\$55.41	REG	020170	SCH D OF ASHLAND
				0.00029750	\$2.02	VTAE	001700	NORTHWOOD TECHNICAL COLLEGE
Parcel Total:					\$114.33			

File Number Total: \$114.33

FILE NO: FM 10630 *			DATE OF PURCHASE: 09/03/1996			GRANTOR: TOWN OF KEYSTONE		
LEGAL DESCRIPTION: T47 R06-W S21 NESW				PARCEL NO: 028-1006-05		CONTROL NO: 140074		
40	\$40,468.57	0.83748051	\$33,891.64					
				0	\$0.00	STAT	999999	STATE OF WISCONSIN
				0.00423770	\$143.62	CNTY	04	BAYFIELD COUNTY
				0.00415690	\$140.89	MUNI	04028	TOWN OF KEYSTONE
				0.00817410	\$277.03	REG	020170	SCH D OF ASHLAND
				0.00029750	\$10.08	VTAE	001700	NORTHWOOD TECHNICAL COLLEGE
Parcel Total:					\$571.62			

File Number Total: \$571.62



State of Wisconsin / Department of Natural Resources

Tony Evers , Governor

Adam N Payne , Secretary

5/22/2023

Chapter 70.114 - Aids Payment Worksheet For Tax Year 2022(Payment Year 2023) - Payment Due January 31, 2023

377 of 7056

FILE NO: FM 10633 *				DATE OF PURCHASE: 08/14/2021				GRANTOR: FRANCIS G KOVAL			
LEGAL DESCRIPTION: T47 R06-W S22 SENW				PARCEL NO: 028-1007-09				CONTROL NO: 140082			
40	\$49,774.28	0.83748051	\$41,684.99								
				0	\$0.00	STAT	999999	STATE OF WISCONSIN			
				0.00423770	\$176.65	CNTY	04	BAYFIELD COUNTY			
				0.00415690	\$173.28	MUNI	04028	TOWN OF KEYSTONE			
				0.00817410	\$340.74	REG	020170	SCH D OF ASHLAND			
				0.00029750	\$12.40	VTAE	001700	NORTHWOOD TECHNICAL COLLEGE			
Parcel Total:					\$703.07						

File Number Total:					\$703.07						
--------------------	--	--	--	--	----------	--	--	--	--	--	--

FILE NO: FM 10637 *				DATE OF PURCHASE: 10/04/2013				GRANTOR: Malcolm R Judkins			
LEGAL DESCRIPTION: T47 R06-W S21 PT OF SWSW				PARCEL NO: 04-028-2-47-06-21-3 03-000-20000				CONTROL NO: 140089			
3	\$4,441.22	0.83748051	\$3,719.44								
				0	\$0.00	STAT	999999	STATE OF WISCONSIN			
				0.00423770	\$15.76	CNTY	04	BAYFIELD COUNTY			
				0.00415690	\$15.46	MUNI	04028	TOWN OF KEYSTONE			
				0.00817410	\$30.40	REG	020170	SCH D OF ASHLAND			
				0.00029750	\$1.11	VTAE	001700	NORTHWOOD TECHNICAL COLLEGE			
Parcel Total:					\$62.73						

File Number Total:					\$62.73						
--------------------	--	--	--	--	---------	--	--	--	--	--	--



State of Wisconsin / Department of Natural Resources

Tony Evers , Governor

Adam N Payne , Secretary

5/22/2023

Chapter 70.114 - Aids Payment Worksheet For Tax Year 2022(Payment Year 2023) - Payment Due January 31, 2023

378 of 7056

FILE NO: FM 10639 *				DATE OF PURCHASE: 08/20/1993				GRANTOR: ANDREW MIHALEK, JR.			
LEGAL DESCRIPTION: T47 R06-W S23 NWNW				PARCEL NO: 028-1009-04				CONTROL NO: 140092			
40	\$12,605.51	0.83748051	\$10,556.87								
				0	\$0.00	STAT	999999	STATE OF WISCONSIN			
				0.00423770	\$44.74	CNTY	04	BAYFIELD COUNTY			
				0.00415690	\$43.88	MUNI	04028	TOWN OF KEYSTONE			
				0.00817410	\$86.29	REG	020170	SCH D OF ASHLAND			
				0.00029750	\$3.14	VTAE	001700	NORTHWOOD TECHNICAL COLLEGE			
Parcel Total:					\$178.05						

File Number Total:					\$178.05						
--------------------	--	--	--	--	----------	--	--	--	--	--	--

FILE NO: FM 10640 *				DATE OF PURCHASE: 06/07/1994				GRANTOR: BAYFIELD COUNTY			
LEGAL DESCRIPTION: T47 R06-W S20 SESE				PARCEL NO: 72441				CONTROL NO: 140096			
40	\$26,690.42	0.83748051	\$22,352.71								
				0	\$0.00	STAT	999999	STATE OF WISCONSIN			
				0.00423770	\$94.72	CNTY	04	BAYFIELD COUNTY			
				0.00415690	\$92.92	MUNI	04028	TOWN OF KEYSTONE			
				0.00817410	\$182.71	REG	020170	SCH D OF ASHLAND			
				0.00029750	\$6.65	VTAE	001700	NORTHWOOD TECHNICAL COLLEGE			
Parcel Total:					\$377.00						



State of Wisconsin / Department of Natural Resources

Tony Evers , Governor

Adam N Payne , Secretary

5/22/2023

Chapter 70.114 - Aids Payment Worksheet For Tax Year 2022(Payment Year 2023) - Payment Due January 31, 2023

379 of 7056

LEGAL DESCRIPTION: T47 R06-W S20 SWSE				PARCEL NO: 72442				CONTROL NO: 140097	
40	\$26,690.42	0.83748051	\$22,352.71						
				0	\$0.00	STAT	999999	STATE OF WISCONSIN	
				0.00423770	\$94.72	CNTY	04	BAYFIELD COUNTY	
				0.00415690	\$92.92	MUNI	04028	TOWN OF KEYSTONE	
				0.00817410	\$182.71	REG	020170	SCH D OF ASHLAND	
				0.00029750	\$6.65	VTAE	001700	NORTHWOOD TECHNICAL COLLEGE	
Parcel Total:					\$377.00				

LEGAL DESCRIPTION: T47 R06-W S22 SWNW				PARCEL NO: 72448				CONTROL NO: 140098	
40	\$26,690.42	0.83748051	\$22,352.71						
				0	\$0.00	STAT	999999	STATE OF WISCONSIN	
				0.00423770	\$94.72	CNTY	04	BAYFIELD COUNTY	
				0.00415690	\$92.92	MUNI	04028	TOWN OF KEYSTONE	
				0.00817410	\$182.71	REG	020170	SCH D OF ASHLAND	
				0.00029750	\$6.65	VTAE	001700	NORTHWOOD TECHNICAL COLLEGE	
Parcel Total:					\$377.00				

LEGAL DESCRIPTION: T47 R06-W S21 SESE				PARCEL NO: 72444				CONTROL NO: 140099	
40	\$26,690.42	0.83748051	\$22,352.71						
				0	\$0.00	STAT	999999	STATE OF WISCONSIN	
				0.00423770	\$94.72	CNTY	04	BAYFIELD COUNTY	
				0.00415690	\$92.92	MUNI	04028	TOWN OF KEYSTONE	
				0.00817410	\$182.71	REG	020170	SCH D OF ASHLAND	
				0.00029750	\$6.65	VTAE	001700	NORTHWOOD TECHNICAL COLLEGE	
Parcel Total:					\$377.00				



State of Wisconsin / Department of Natural Resources

Tony Evers , Governor

Adam N Payne , Secretary

5/22/2023

Chapter 70.114 - Aids Payment Worksheet For Tax Year 2022(Payment Year 2023) - Payment Due January 31, 2023

380 of 7056

LEGAL DESCRIPTION: T47 R06-W S21 NESE				PARCEL NO: 72445				CONTROL NO: 140100			
40	\$26,690.42	0.83748051	\$22,352.71								
				0	\$0.00	STAT	999999	STATE OF WISCONSIN			
				0.00423770	\$94.72	CNTY	04	BAYFIELD COUNTY			
				0.00415690	\$92.92	MUNI	04028	TOWN OF KEYSTONE			
				0.00817410	\$182.71	REG	020170	SCH D OF ASHLAND			
				0.00029750	\$6.65	VTAE	001700	NORTHWOOD TECHNICAL COLLEGE			
				Parcel Total:	\$377.00						

LEGAL DESCRIPTION: T47 R06-W S21 NWSE				PARCEL NO: 72446				CONTROL NO: 140101			
40	\$26,690.42	0.83748051	\$22,352.71								
				0	\$0.00	STAT	999999	STATE OF WISCONSIN			
				0.00423770	\$94.72	CNTY	04	BAYFIELD COUNTY			
				0.00415690	\$92.92	MUNI	04028	TOWN OF KEYSTONE			
				0.00817410	\$182.71	REG	020170	SCH D OF ASHLAND			
				0.00029750	\$6.65	VTAE	001700	NORTHWOOD TECHNICAL COLLEGE			
				Parcel Total:	\$377.00						

LEGAL DESCRIPTION: T47 R06-W S22 NWNW				PARCEL NO: 72447				CONTROL NO: 140102			
40	\$26,690.42	0.83748051	\$22,352.71								
				0	\$0.00	STAT	999999	STATE OF WISCONSIN			
				0.00423770	\$94.72	CNTY	04	BAYFIELD COUNTY			
				0.00415690	\$92.92	MUNI	04028	TOWN OF KEYSTONE			
				0.00817410	\$182.71	REG	020170	SCH D OF ASHLAND			
				0.00029750	\$6.65	VTAE	001700	NORTHWOOD TECHNICAL COLLEGE			
				Parcel Total:	\$377.00						



State of Wisconsin / Department of Natural Resources

Tony Evers , Governor

Adam N Payne , Secretary

5/22/2023

Chapter 70.114 - Aids Payment Worksheet For Tax Year 2022(Payment Year 2023) - Payment Due January 31, 2023

381 of 7056

LEGAL DESCRIPTION: T47 R06-W S21 SWSE				PARCEL NO: 72443		CONTROL NO: 140103		
40	\$26,690.42	0.83748051	\$22,352.71					
				0	\$0.00	STAT	999999	STATE OF WISCONSIN
				0.00423770	\$94.72	CNTY	04	BAYFIELD COUNTY
				0.00415690	\$92.92	MUNI	04028	TOWN OF KEYSTONE
				0.00817410	\$182.71	REG	020170	SCH D OF ASHLAND
				0.00029750	\$6.65	VTAE	001700	NORTHWOOD TECHNICAL COLLEGE
Parcel Total:					\$377.00			
File Number Total:					\$3,016.00			
Municipality Total:					\$4,645.80			



State of Wisconsin / Department of Natural Resources

Tony Evers , Governor

Adam N Payne , Secretary

5/22/2023

Chapter 70.114 - Aids Payment Worksheet For Tax Year 2022(Payment Year 2023) - Payment Due January 31, 2023

382 of 7056

DETAIL FOR TOWN OF MASON, BAYFIELD COUNTY

Acres	Est. Adjust. Purch. Price	Level of Assessment	Adjusted Local Value	Net Gen. Tax Rate	Calc. Aid Pay Amount	Taxing Jurisdiction Type	Code	Description
FILE NO: FI 2875 *			DATE OF PURCHASE: 07/18/2007			GRANTOR: THERESA M WILSON		
LEGAL DESCRIPTION: T46 R06-W S25 PT OF SESW				PARCEL NO: 032-1049-09-000		CONTROL NO: 97783		
3	\$749.76	0.97262283	\$729.24					
				0	\$0.00	STAT	999999	STATE OF WISCONSIN
				0.00387010	\$2.82	CNTY	04	BAYFIELD COUNTY
				0.00641760	\$4.68	MUNI	04032	TOWN OF MASON
				0.002321	\$1.69	REG	041491	SCH D OF DRUMMOND
				0.00027160	\$0.20	VTAE	001700	NORTHWOOD TECHNICAL COLLEGE
Parcel Total:					\$9.39			

LEGAL DESCRIPTION: T46 R06-W S25 PT OF NESE				PARCEL NO: 151-1000-01-996		CONTROL NO: 97784		
3	\$4,087.85	0.97262283	\$3,975.94					
				0	\$0.00	STAT	999999	STATE OF WISCONSIN
				0.00387010	\$15.39	CNTY	04	BAYFIELD COUNTY
				0.00641760	\$25.52	MUNI	04032	TOWN OF MASON
				0.002321	\$9.23	REG	041491	SCH D OF DRUMMOND
				0.00027160	\$1.08	VTAE	001700	NORTHWOOD TECHNICAL COLLEGE
Parcel Total:					\$51.22			



State of Wisconsin / Department of Natural Resources

Tony Evers , Governor

Adam N Payne , Secretary

5/22/2023

Chapter 70.114 - Aids Payment Worksheet For Tax Year 2022(Payment Year 2023) - Payment Due January 31, 2023

383 of 7056

LEGAL DESCRIPTION: T46 R06-W S25 PT OF NWSE				PARCEL NO: 151-1003-08-000				CONTROL NO: 97785	
4.04	\$8,176.59	0.97262283	\$7,952.74	0	\$0.00	STAT	999999	STATE OF WISCONSIN	
				0.00387010	\$30.78	CNTY	04	BAYFIELD COUNTY	
				0.00641760	\$51.04	MUNI	04032	TOWN OF MASON	
				0.002321	\$18.46	REG	041491	SCH D OF DRUMMOND	
				0.00027160	\$2.16	VTAE	001700	NORTHWOOD TECHNICAL COLLEGE	
Parcel Total:				\$102.44					

LEGAL DESCRIPTION: T46 R06-W S25 PT OF SWSE				PARCEL NO: 151-1003-08-000				CONTROL NO: 97786	
20.66	\$20,441.03	0.97262283	\$19,881.41	0	\$0.00	STAT	999999	STATE OF WISCONSIN	
				0.00387010	\$76.94	CNTY	04	BAYFIELD COUNTY	
				0.00641760	\$127.59	MUNI	04032	TOWN OF MASON	
				0.002321	\$46.14	REG	041491	SCH D OF DRUMMOND	
				0.00027160	\$5.40	VTAE	001700	NORTHWOOD TECHNICAL COLLEGE	
Parcel Total:				\$256.07					

LEGAL DESCRIPTION: T46 R06-W S25 PT OF SESE				PARCEL NO: 151-1004-03-000				CONTROL NO: 97787	
28.14	\$72,769.59	0.97262283	\$70,777.36	0	\$0.00	STAT	999999	STATE OF WISCONSIN	
				0.00387010	\$273.91	CNTY	04	BAYFIELD COUNTY	
				0.00641760	\$454.22	MUNI	04032	TOWN OF MASON	
				0.002321	\$164.27	REG	041491	SCH D OF DRUMMOND	
				0.00027160	\$19.22	VTAE	001700	NORTHWOOD TECHNICAL COLLEGE	
Parcel Total:				\$911.62					



State of Wisconsin / Department of Natural Resources

Tony Evers , Governor

Adam N Payne , Secretary

5/22/2023

Chapter 70.114 - Aids Payment Worksheet For Tax Year 2022(Payment Year 2023) - Payment Due January 31, 2023

384 of 7056

File Number Total: \$1,330.74

FILE NO: NA 477 *

DATE OF PURCHASE: 03/26/1992

GRANTOR: BAYFIELD COUNTY

LEGAL DESCRIPTION: T46 R06-W S33 SWSW

PARCEL NO: 70748

CONTROL NO: 70748

40 \$7,356.29 0.97262283 \$7,154.90

0 \$0.00 STAT 999999 STATE OF WISCONSIN

0.00387010 \$27.69 CNTY 04 BAYFIELD COUNTY

0.00641760 \$45.92 MUNI 04032 TOWN OF MASON

0.002321 \$16.61 REG 041491 SCH D OF DRUMMOND

0.00027160 \$1.94 VTAE 001700 NORTHWOOD TECHNICAL COLLEGE

Parcel Total: \$92.16

LEGAL DESCRIPTION: T46 R06-W S33 SESW

PARCEL NO: 70749

CONTROL NO: 70749

40 \$7,356.29 0.97262283 \$7,154.90

0 \$0.00 STAT 999999 STATE OF WISCONSIN

0.00387010 \$27.69 CNTY 04 BAYFIELD COUNTY

0.00641760 \$45.92 MUNI 04032 TOWN OF MASON

0.002321 \$16.61 REG 041491 SCH D OF DRUMMOND

0.00027160 \$1.94 VTAE 001700 NORTHWOOD TECHNICAL COLLEGE

Parcel Total: \$92.16



State of Wisconsin / Department of Natural Resources

Tony Evers , Governor

Adam N Payne , Secretary

5/22/2023

Chapter 70.114 - Aids Payment Worksheet For Tax Year 2022(Payment Year 2023) - Payment Due January 31, 2023

385 of 7056

LEGAL DESCRIPTION: T46 R06-W S33 SWSE	PARCEL NO: 70750	CONTROL NO: 70750
---------------------------------------	------------------	-------------------

40	\$7,356.29	0.97262283	\$7,154.90	
----	------------	------------	------------	--

0	\$0.00	STAT	999999	STATE OF WISCONSIN
0.00387010	\$27.69	CNTY	04	BAYFIELD COUNTY
0.00641760	\$45.92	MUNI	04032	TOWN OF MASON
0.002321	\$16.61	REG	041491	SCH D OF DRUMMOND
0.00027160	\$1.94	VTAE	001700	NORTHWOOD TECHNICAL COLLEGE

Parcel Total:	\$92.16
---------------	---------

File Number Total:	\$276.48
--------------------	----------

FILE NO: NF 819 C	DATE OF PURCHASE: 01/17/2005	GRANTOR: PLUM CREEK LAND COMPANY
-------------------	------------------------------	----------------------------------

LEGAL DESCRIPTION: T46 R06-W S31 SWSW	PARCEL NO: 032-1061-06	CONTROL NO: 93769
---------------------------------------	------------------------	-------------------

45.35	\$50,951.10	0.97262283	\$49,556.20	
-------	-------------	------------	-------------	--

0	\$0.00	STAT	999999	STATE OF WISCONSIN
0.00387010	\$191.79	CNTY	04	BAYFIELD COUNTY
0.00641760	\$318.03	MUNI	04032	TOWN OF MASON
0.002321	\$115.02	REG	041491	SCH D OF DRUMMOND
0.00027160	\$13.46	VTAE	001700	NORTHWOOD TECHNICAL COLLEGE

Parcel Total:	\$638.30
---------------	----------



State of Wisconsin / Department of Natural Resources

Tony Evers , Governor

Adam N Payne , Secretary

5/22/2023

Chapter 70.114 - Aids Payment Worksheet For Tax Year 2022(Payment Year 2023) - Payment Due January 31, 2023

386 of 7056

LEGAL DESCRIPTION: T46 R06-W S31 NWSW	PARCEL NO: 032-1061-05	CONTROL NO: 93770
---------------------------------------	------------------------	-------------------

44.67	\$50,241.80	0.97262283	\$48,866.32
-------	-------------	------------	-------------

0	\$0.00	STAT	999999	STATE OF WISCONSIN
0.00387010	\$189.12	CNTY	04	BAYFIELD COUNTY
0.00641760	\$313.60	MUNI	04032	TOWN OF MASON
0.002321	\$113.42	REG	041491	SCH D OF DRUMMOND
0.00027160	\$13.27	VTAE	001700	NORTHWOOD TECHNICAL COLLEGE

Parcel Total:	\$629.41
---------------	----------

LEGAL DESCRIPTION: T46 R06-W S31 SWNW	PARCEL NO: 032-1061-02	CONTROL NO: 93771
---------------------------------------	------------------------	-------------------

43.98	\$49,532.51	0.97262283	\$48,176.45
-------	-------------	------------	-------------

0	\$0.00	STAT	999999	STATE OF WISCONSIN
0.00387010	\$186.45	CNTY	04	BAYFIELD COUNTY
0.00641760	\$309.18	MUNI	04032	TOWN OF MASON
0.002321	\$111.82	REG	041491	SCH D OF DRUMMOND
0.00027160	\$13.08	VTAE	001700	NORTHWOOD TECHNICAL COLLEGE

Parcel Total:	\$620.53
---------------	----------

File Number Total:	\$1,888.24
--------------------	------------

Municipality Total:	\$3,495.46
---------------------	------------



State of Wisconsin / Department of Natural Resources

Tony Evers , Governor

Adam N Payne , Secretary

5/22/2023

Chapter 70.114 - Aids Payment Worksheet For Tax Year 2022(Payment Year 2023) - Payment Due January 31, 2023

387 of 7056

DETAIL FOR TOWN OF ORIENTA, BAYFIELD COUNTY

Acres	Est. Adjust. Purch. Price	Level of Assessment	Adjusted Local Value	Net Gen. Tax Rate	Calc. Aid Pay Amount	----- Taxing Jurisdiction -----		
						Type	Code	Description
FILE NO: FM 10645 *		DATE OF PURCHASE: 05/14/2013			GRANTOR: Northern States Power Compan			
LEGAL DESCRIPTION: T49 R09-W S03 ORIENTA FALLS PARK					PARCEL NO: 04-036-2-49-09-03-3 00-240-03000		CONTROL NO: 140115	
0.16	\$153.69	0.78434427	\$120.55					
				0	\$0.00	STAT	999999	STATE OF WISCONSIN
				0.00445860	\$0.54	CNTY	04	BAYFIELD COUNTY
				0.00225590	\$0.27	MUNI	04036	TOWN OF ORIENTA
				0.01013210	\$1.22	REG	044522	SCH D OF SOUTH SHORE (PORT WING)
				0.00031290	\$0.04	VTAE	001700	NORTHWOOD TECHNICAL COLLEGE
Parcel Total:					\$2.07			

LEGAL DESCRIPTION: T49 R09-W S15 SESE					PARCEL NO: 04-036-2-49-09-15-4 04-000-10000		CONTROL NO: 140116	
40	\$38,423.84	0.78434427	\$30,137.52					
				0	\$0.00	STAT	999999	STATE OF WISCONSIN
				0.00445860	\$134.37	CNTY	04	BAYFIELD COUNTY
				0.00225590	\$67.99	MUNI	04036	TOWN OF ORIENTA
				0.01013210	\$305.36	REG	044522	SCH D OF SOUTH SHORE (PORT WING)
				0.00031290	\$9.43	VTAE	001700	NORTHWOOD TECHNICAL COLLEGE
Parcel Total:					\$517.15			



State of Wisconsin / Department of Natural Resources

Tony Evers , Governor

Adam N Payne , Secretary

5/22/2023

Chapter 70.114 - Aids Payment Worksheet For Tax Year 2022(Payment Year 2023) - Payment Due January 31, 2023

388 of 7056

LEGAL DESCRIPTION: T49 R09-W S10 ORIENTA FALLS PARK				PARCEL NO: 04-036-2-49-09-10-2 00-240-05000				CONTROL NO: 140117	
0.16	\$153.69	0.78434427	\$120.55						
				0	\$0.00	STAT	999999	STATE OF WISCONSIN	
				0.00445860	\$0.54	CNTY	04	BAYFIELD COUNTY	
				0.00225590	\$0.27	MUNI	04036	TOWN OF ORIENTA	
				0.01013210	\$1.22	REG	044522	SCH D OF SOUTH SHORE (PORT WING)	
				0.00031290	\$0.04	VTAE	001700	NORTHWOOD TECHNICAL COLLEGE	
				Parcel Total:	\$2.07				

LEGAL DESCRIPTION: T49 R09-W S10 ORIENTA FALLS PARK				PARCEL NO: 04-036-2-49-09-10-2 00-240-06000				CONTROL NO: 140118	
0.16	\$153.69	0.78434427	\$120.55						
				0	\$0.00	STAT	999999	STATE OF WISCONSIN	
				0.00445860	\$0.54	CNTY	04	BAYFIELD COUNTY	
				0.00225590	\$0.27	MUNI	04036	TOWN OF ORIENTA	
				0.01013210	\$1.22	REG	044522	SCH D OF SOUTH SHORE (PORT WING)	
				0.00031290	\$0.04	VTAE	001700	NORTHWOOD TECHNICAL COLLEGE	
				Parcel Total:	\$2.07				



State of Wisconsin / Department of Natural Resources

Tony Evers , Governor

Adam N Payne , Secretary

5/22/2023

Chapter 70.114 - Aids Payment Worksheet For Tax Year 2022(Payment Year 2023) - Payment Due January 31, 2023

389 of 7056

LEGAL DESCRIPTION: T49 R09-W S10 ORIENTA FALLS PARK	PARCEL NO: 04-036-2-49-09-10-2 00-240-07000	CONTROL NO: 140119
---	---	--------------------

0.16	\$153.69	0.78434427	\$120.55
------	----------	------------	----------

0	\$0.00	STAT	999999	STATE OF WISCONSIN
0.00445860	\$0.54	CNTY	04	BAYFIELD COUNTY
0.00225590	\$0.27	MUNI	04036	TOWN OF ORIENTA
0.01013210	\$1.22	REG	044522	SCH D OF SOUTH SHORE (PORT WING)
0.00031290	\$0.04	VTAE	001700	NORTHWOOD TECHNICAL COLLEGE

Parcel Total:	\$2.07
---------------	--------

LEGAL DESCRIPTION: T49 R09-W S10 PT OF NWNW	PARCEL NO: 04-036-2-49-09-10-2 02-000-10000	CONTROL NO: 140120
---	---	--------------------

39.4	\$19,804.34	0.78434427	\$15,533.42
------	-------------	------------	-------------

0	\$0.00	STAT	999999	STATE OF WISCONSIN
0.00445860	\$69.26	CNTY	04	BAYFIELD COUNTY
0.00225590	\$35.04	MUNI	04036	TOWN OF ORIENTA
0.01013210	\$157.39	REG	044522	SCH D OF SOUTH SHORE (PORT WING)
0.00031290	\$4.86	VTAE	001700	NORTHWOOD TECHNICAL COLLEGE

Parcel Total:	\$266.55
---------------	----------



State of Wisconsin / Department of Natural Resources

Tony Evers , Governor

Adam N Payne , Secretary

5/22/2023

Chapter 70.114 - Aids Payment Worksheet For Tax Year 2022(Payment Year 2023) - Payment Due January 31, 2023

390 of 7056

LEGAL DESCRIPTION: T49 R09-W S10 SWNW	PARCEL NO: 04-036-2-49-09-10-2 03-000-10000	CONTROL NO: 140121
---------------------------------------	---	--------------------

40	\$32,933.05	0.78434427	\$25,830.85
----	-------------	------------	-------------

0	\$0.00	STAT	999999	STATE OF WISCONSIN
0.00445860	\$115.17	CNTY	04	BAYFIELD COUNTY
0.00225590	\$58.27	MUNI	04036	TOWN OF ORIENTA
0.01013210	\$261.72	REG	044522	SCH D OF SOUTH SHORE (PORT WING)
0.00031290	\$8.08	VTAE	001700	NORTHWOOD TECHNICAL COLLEGE

Parcel Total:	\$443.24
---------------	----------

LEGAL DESCRIPTION: T49 R09-W S10 SENW	PARCEL NO: 04-036-2-49-09-10-2 04-000-10000	CONTROL NO: 140122
---------------------------------------	---	--------------------

40	\$19,581.82	0.78434427	\$15,358.88
----	-------------	------------	-------------

0	\$0.00	STAT	999999	STATE OF WISCONSIN
0.00445860	\$68.48	CNTY	04	BAYFIELD COUNTY
0.00225590	\$34.65	MUNI	04036	TOWN OF ORIENTA
0.01013210	\$155.62	REG	044522	SCH D OF SOUTH SHORE (PORT WING)
0.00031290	\$4.81	VTAE	001700	NORTHWOOD TECHNICAL COLLEGE

Parcel Total:	\$263.56
---------------	----------



State of Wisconsin / Department of Natural Resources

Tony Evers , Governor

Adam N Payne , Secretary

5/22/2023

Chapter 70.114 - Aids Payment Worksheet For Tax Year 2022(Payment Year 2023) - Payment Due January 31, 2023

391 of 7056

LEGAL DESCRIPTION: T49 R09-W S10 NESW	PARCEL NO: 04-036-2-49-09-10-3 01-000-10000	CONTROL NO: 140123
---------------------------------------	---	--------------------

40	\$27,481.30	0.78434427	\$21,554.80
----	-------------	------------	-------------

0	\$0.00	STAT	999999	STATE OF WISCONSIN
0.00445860	\$96.10	CNTY	04	BAYFIELD COUNTY
0.00225590	\$48.63	MUNI	04036	TOWN OF ORIENTA
0.01013210	\$218.40	REG	044522	SCH D OF SOUTH SHORE (PORT WING)
0.00031290	\$6.74	VTAE	001700	NORTHWOOD TECHNICAL COLLEGE

Parcel Total:	\$369.87
---------------	----------

LEGAL DESCRIPTION: T49 R09-W S03 ORIENTA FALLS PARK	PARCEL NO: 04-036-2-49-09-03-3 00-240-01000	CONTROL NO: 140124
---	---	--------------------

0.16	\$153.69	0.78434427	\$120.55
------	----------	------------	----------

0	\$0.00	STAT	999999	STATE OF WISCONSIN
0.00445860	\$0.54	CNTY	04	BAYFIELD COUNTY
0.00225590	\$0.27	MUNI	04036	TOWN OF ORIENTA
0.01013210	\$1.22	REG	044522	SCH D OF SOUTH SHORE (PORT WING)
0.00031290	\$0.04	VTAE	001700	NORTHWOOD TECHNICAL COLLEGE

Parcel Total:	\$2.07
---------------	--------



State of Wisconsin / Department of Natural Resources

Tony Evers , Governor

Adam N Payne , Secretary

5/22/2023

Chapter 70.114 - Aids Payment Worksheet For Tax Year 2022(Payment Year 2023) - Payment Due January 31, 2023

392 of 7056

LEGAL DESCRIPTION: T49 R09-W S03 ORIENTA FALLS PARK PARCEL NO: 04-036-2-49-09-03-3 00-240-02000 CONTROL NO: 140125

0.16 \$153.69 0.78434427 \$120.55

0 \$0.00 STAT 999999 STATE OF WISCONSIN

0.00445860 \$0.54 CNTY 04 BAYFIELD COUNTY

0.00225590 \$0.27 MUNI 04036 TOWN OF ORIENTA

0.01013210 \$1.22 REG 044522 SCH D OF SOUTH SHORE (PORT WING)

0.00031290 \$0.04 VTAE 001700 NORTHWOOD TECHNICAL COLLEGE

Parcel Total: \$2.07

LEGAL DESCRIPTION: T49 R09-W S10 ORIENTA FALLS PARK PARCEL NO: 04-036-2-49-09-10-2 00-240-08000 CONTROL NO: 140126

0.16 \$153.69 0.78434427 \$120.55

0 \$0.00 STAT 999999 STATE OF WISCONSIN

0.00445860 \$0.54 CNTY 04 BAYFIELD COUNTY

0.00225590 \$0.27 MUNI 04036 TOWN OF ORIENTA

0.01013210 \$1.22 REG 044522 SCH D OF SOUTH SHORE (PORT WING)

0.00031290 \$0.04 VTAE 001700 NORTHWOOD TECHNICAL COLLEGE

Parcel Total: \$2.07



State of Wisconsin / Department of Natural Resources

Tony Evers , Governor

Adam N Payne , Secretary

5/22/2023

Chapter 70.114 - Aids Payment Worksheet For Tax Year 2022(Payment Year 2023) - Payment Due January 31, 2023

393 of 7056

LEGAL DESCRIPTION: T49 R09-W S10 ORIENTA FALLS PARK				PARCEL NO: 04-036-2-49-09-10-2 00-240-09000		CONTROL NO: 140127	
0.16	\$153.69	0.78434427	\$120.55				
			0	\$0.00	STAT	999999	STATE OF WISCONSIN
			0.00445860	\$0.54	CNTY	04	BAYFIELD COUNTY
			0.00225590	\$0.27	MUNI	04036	TOWN OF ORIENTA
			0.01013210	\$1.22	REG	044522	SCH D OF SOUTH SHORE (PORT WING)
			0.00031290	\$0.04	VTAE	001700	NORTHWOOD TECHNICAL COLLEGE
Parcel Total:				\$2.07			

LEGAL DESCRIPTION: T49 R09-W S10 ORIENTA FALLS PARK				PARCEL NO: 04-036-2-49-09-10-2 00-240-10000		CONTROL NO: 140128	
0.16	\$153.69	0.78434427	\$120.55				
			0	\$0.00	STAT	999999	STATE OF WISCONSIN
			0.00445860	\$0.54	CNTY	04	BAYFIELD COUNTY
			0.00225590	\$0.27	MUNI	04036	TOWN OF ORIENTA
			0.01013210	\$1.22	REG	044522	SCH D OF SOUTH SHORE (PORT WING)
			0.00031290	\$0.04	VTAE	001700	NORTHWOOD TECHNICAL COLLEGE
Parcel Total:				\$2.07			



State of Wisconsin / Department of Natural Resources

Tony Evers , Governor

Adam N Payne , Secretary

5/22/2023

Chapter 70.114 - Aids Payment Worksheet For Tax Year 2022(Payment Year 2023) - Payment Due January 31, 2023

394 of 7056

LEGAL DESCRIPTION: T49 R09-W S10 ORIENTA FALLS PARK PARCEL NO: 04-036-2-49-09-10-2 00-240-11000 CONTROL NO: 140129

0.16 \$153.69 0.78434427 \$120.55

0 \$0.00 STAT 999999 STATE OF WISCONSIN

0.00445860 \$0.54 CNTY 04 BAYFIELD COUNTY

0.00225590 \$0.27 MUNI 04036 TOWN OF ORIENTA

0.01013210 \$1.22 REG 044522 SCH D OF SOUTH SHORE (PORT WING)

0.00031290 \$0.04 VTAE 001700 NORTHWOOD TECHNICAL COLLEGE

Parcel Total: \$2.07

LEGAL DESCRIPTION: T49 R09-W S10 ORIENTA FALLS PARK PARCEL NO: 04-036-2-49-09-10-2 00-240-12000 CONTROL NO: 140130

0.16 \$153.69 0.78434427 \$120.55

0 \$0.00 STAT 999999 STATE OF WISCONSIN

0.00445860 \$0.54 CNTY 04 BAYFIELD COUNTY

0.00225590 \$0.27 MUNI 04036 TOWN OF ORIENTA

0.01013210 \$1.22 REG 044522 SCH D OF SOUTH SHORE (PORT WING)

0.00031290 \$0.04 VTAE 001700 NORTHWOOD TECHNICAL COLLEGE

Parcel Total: \$2.07



State of Wisconsin / Department of Natural Resources

Tony Evers , Governor

Adam N Payne , Secretary

5/22/2023

Chapter 70.114 - Aids Payment Worksheet For Tax Year 2022(Payment Year 2023) - Payment Due January 31, 2023

395 of 7056

LEGAL DESCRIPTION: T49 R09-W S10 ORIENTA FALLS PARK				PARCEL NO: 04-036-2-49-09-10-2 00-240-13000		CONTROL NO: 140131	
0.16	\$153.69	0.78434427	\$120.55				
			0	\$0.00	STAT	999999	STATE OF WISCONSIN
			0.00445860	\$0.54	CNTY	04	BAYFIELD COUNTY
			0.00225590	\$0.27	MUNI	04036	TOWN OF ORIENTA
			0.01013210	\$1.22	REG	044522	SCH D OF SOUTH SHORE (PORT WING)
			0.00031290	\$0.04	VTAE	001700	NORTHWOOD TECHNICAL COLLEGE
Parcel Total:				\$2.07			

LEGAL DESCRIPTION: T49 R09-W S10 ORIENTA FALLS PARK				PARCEL NO: 04-036-2-49-09-10-2 00-240-15000		CONTROL NO: 140132	
11.12	\$10,681.82	0.78434427	\$8,378.23				
			0	\$0.00	STAT	999999	STATE OF WISCONSIN
			0.00445860	\$37.35	CNTY	04	BAYFIELD COUNTY
			0.00225590	\$18.90	MUNI	04036	TOWN OF ORIENTA
			0.01013210	\$84.89	REG	044522	SCH D OF SOUTH SHORE (PORT WING)
			0.00031290	\$2.62	VTAE	001700	NORTHWOOD TECHNICAL COLLEGE
Parcel Total:				\$143.76			



State of Wisconsin / Department of Natural Resources

Tony Evers , Governor

Adam N Payne , Secretary

5/22/2023

Chapter 70.114 - Aids Payment Worksheet For Tax Year 2022(Payment Year 2023) - Payment Due January 31, 2023

396 of 7056

LEGAL DESCRIPTION: T49 R09-W S03 PT OF SWSW	PARCEL NO: 04-036-2-49-09-03-3 03-000-20000	CONTROL NO: 140133
---	---	--------------------

19.33	\$18,568.32	0.78434427	\$14,563.96	
-------	-------------	------------	-------------	--

0	\$0.00	STAT	999999	STATE OF WISCONSIN
0.00445860	\$64.93	CNTY	04	BAYFIELD COUNTY
0.00225590	\$32.86	MUNI	04036	TOWN OF ORIENTA
0.01013210	\$147.56	REG	044522	SCH D OF SOUTH SHORE (PORT WING)
0.00031290	\$4.56	VTAE	001700	NORTHWOOD TECHNICAL COLLEGE

Parcel Total:	\$249.91
---------------	----------

LEGAL DESCRIPTION: T49 R09-W S09 SESE	PARCEL NO: 04-036-2-49-09-09-4 04-000-10000	CONTROL NO: 140134
---------------------------------------	---	--------------------

40	\$38,423.84	0.78434427	\$30,137.52	
----	-------------	------------	-------------	--

0	\$0.00	STAT	999999	STATE OF WISCONSIN
0.00445860	\$134.37	CNTY	04	BAYFIELD COUNTY
0.00225590	\$67.99	MUNI	04036	TOWN OF ORIENTA
0.01013210	\$305.36	REG	044522	SCH D OF SOUTH SHORE (PORT WING)
0.00031290	\$9.43	VTAE	001700	NORTHWOOD TECHNICAL COLLEGE

Parcel Total:	\$517.15
---------------	----------



State of Wisconsin / Department of Natural Resources

Tony Evers , Governor

Adam N Payne , Secretary

5/22/2023

Chapter 70.114 - Aids Payment Worksheet For Tax Year 2022(Payment Year 2023) - Payment Due January 31, 2023

397 of 7056

LEGAL DESCRIPTION: T49 R09-W S10 PT OF SWNE	PARCEL NO: 04-036-2-49-09-10-1 03-000-10000	CONTROL NO: 140135
---	---	--------------------

15	\$14,241.32	0.78434427	\$11,170.10	
----	-------------	------------	-------------	--

0	\$0.00	STAT	999999	STATE OF WISCONSIN
0.00445860	\$49.80	CNTY	04	BAYFIELD COUNTY
0.00225590	\$25.20	MUNI	04036	TOWN OF ORIENTA
0.01013210	\$113.18	REG	044522	SCH D OF SOUTH SHORE (PORT WING)
0.00031290	\$3.49	VTAE	001700	NORTHWOOD TECHNICAL COLLEGE

Parcel Total:	\$191.67
---------------	----------

LEGAL DESCRIPTION: T49 R09-W S10 PT OF NENW	PARCEL NO: 04-036-2-49-09-10-2 01-000-10000	CONTROL NO: 140136
---	---	--------------------

20.15	\$2,113.95	0.78434427	\$1,658.06	
-------	------------	------------	------------	--

0	\$0.00	STAT	999999	STATE OF WISCONSIN
0.00445860	\$7.39	CNTY	04	BAYFIELD COUNTY
0.00225590	\$3.74	MUNI	04036	TOWN OF ORIENTA
0.01013210	\$16.80	REG	044522	SCH D OF SOUTH SHORE (PORT WING)
0.00031290	\$0.52	VTAE	001700	NORTHWOOD TECHNICAL COLLEGE

Parcel Total:	\$28.45
---------------	---------



State of Wisconsin / Department of Natural Resources

Tony Evers , Governor

Adam N Payne , Secretary

5/22/2023

Chapter 70.114 - Aids Payment Worksheet For Tax Year 2022(Payment Year 2023) - Payment Due January 31, 2023

398 of 7056

LEGAL DESCRIPTION: T49 R09-W S10 SESW	PARCEL NO: 04-036-2-49-09-10-3 04-000-10000	CONTROL NO: 140137
---------------------------------------	---	--------------------

40	\$32,933.05	0.78434427	\$25,830.85
----	-------------	------------	-------------

0	\$0.00	STAT	999999	STATE OF WISCONSIN
0.00445860	\$115.17	CNTY	04	BAYFIELD COUNTY
0.00225590	\$58.27	MUNI	04036	TOWN OF ORIENTA
0.01013210	\$261.72	REG	044522	SCH D OF SOUTH SHORE (PORT WING)
0.00031290	\$8.08	VTAE	001700	NORTHWOOD TECHNICAL COLLEGE

Parcel Total:	\$443.24
---------------	----------

LEGAL DESCRIPTION: T49 R09-W S10 NWSE	PARCEL NO: 04-036-2-49-09-10-4 02-000-10000	CONTROL NO: 140138
---------------------------------------	---	--------------------

40	\$32,933.05	0.78434427	\$25,830.85
----	-------------	------------	-------------

0	\$0.00	STAT	999999	STATE OF WISCONSIN
0.00445860	\$115.17	CNTY	04	BAYFIELD COUNTY
0.00225590	\$58.27	MUNI	04036	TOWN OF ORIENTA
0.01013210	\$261.72	REG	044522	SCH D OF SOUTH SHORE (PORT WING)
0.00031290	\$8.08	VTAE	001700	NORTHWOOD TECHNICAL COLLEGE

Parcel Total:	\$443.24
---------------	----------



State of Wisconsin / Department of Natural Resources

Tony Evers , Governor

Adam N Payne , Secretary

5/22/2023

Chapter 70.114 - Aids Payment Worksheet For Tax Year 2022(Payment Year 2023) - Payment Due January 31, 2023

399 of 7056

LEGAL DESCRIPTION: T49 R09-W S15 NWNE				PARCEL NO: 04-036-2-49-09-15-1 02-000-10000				CONTROL NO: 140139	
40	\$38,423.84	0.78434427	\$30,137.52						
				0	\$0.00	STAT	999999	STATE OF WISCONSIN	
				0.00445860	\$134.37	CNTY	04	BAYFIELD COUNTY	
				0.00225590	\$67.99	MUNI	04036	TOWN OF ORIENTA	
				0.01013210	\$305.36	REG	044522	SCH D OF SOUTH SHORE (PORT WING)	
				0.00031290	\$9.43	VTAE	001700	NORTHWOOD TECHNICAL COLLEGE	
				Parcel Total:	\$517.15				

LEGAL DESCRIPTION: T49 R09-W S15 SWNE				PARCEL NO: 04-036-2-49-09-15-1 03-000-10000				CONTROL NO: 140140	
40	\$38,423.84	0.78434427	\$30,137.52						
				0	\$0.00	STAT	999999	STATE OF WISCONSIN	
				0.00445860	\$134.37	CNTY	04	BAYFIELD COUNTY	
				0.00225590	\$67.99	MUNI	04036	TOWN OF ORIENTA	
				0.01013210	\$305.36	REG	044522	SCH D OF SOUTH SHORE (PORT WING)	
				0.00031290	\$9.43	VTAE	001700	NORTHWOOD TECHNICAL COLLEGE	
				Parcel Total:	\$517.15				



State of Wisconsin / Department of Natural Resources

Tony Evers , Governor

Adam N Payne , Secretary

5/22/2023

Chapter 70.114 - Aids Payment Worksheet For Tax Year 2022(Payment Year 2023) - Payment Due January 31, 2023

400 of 7056

LEGAL DESCRIPTION: T49 R09-W S15 SENE	PARCEL NO: 04-036-2-49-09-15-1 04-000-10000	CONTROL NO: 140141
---------------------------------------	---	--------------------

40	\$38,423.84	0.78434427	\$30,137.52
----	-------------	------------	-------------

0	\$0.00	STAT	999999	STATE OF WISCONSIN
0.00445860	\$134.37	CNTY	04	BAYFIELD COUNTY
0.00225590	\$67.99	MUNI	04036	TOWN OF ORIENTA
0.01013210	\$305.36	REG	044522	SCH D OF SOUTH SHORE (PORT WING)
0.00031290	\$9.43	VTAE	001700	NORTHWOOD TECHNICAL COLLEGE

Parcel Total:	\$517.15
---------------	----------

LEGAL DESCRIPTION: T49 R09-W S15 NENW	PARCEL NO: 04-036-2-49-09-15-2 01-000-10000	CONTROL NO: 140142
---------------------------------------	---	--------------------

40	\$38,423.84	0.78434427	\$30,137.52
----	-------------	------------	-------------

0	\$0.00	STAT	999999	STATE OF WISCONSIN
0.00445860	\$134.37	CNTY	04	BAYFIELD COUNTY
0.00225590	\$67.99	MUNI	04036	TOWN OF ORIENTA
0.01013210	\$305.36	REG	044522	SCH D OF SOUTH SHORE (PORT WING)
0.00031290	\$9.43	VTAE	001700	NORTHWOOD TECHNICAL COLLEGE

Parcel Total:	\$517.15
---------------	----------



State of Wisconsin / Department of Natural Resources

Tony Evers , Governor

Adam N Payne , Secretary

5/22/2023

Chapter 70.114 - Aids Payment Worksheet For Tax Year 2022(Payment Year 2023) - Payment Due January 31, 2023

401 of 7056

LEGAL DESCRIPTION: T49 R09-W S15 NWNW	PARCEL NO: 04-036-2-49-09-15-2 02-000-10000	CONTROL NO: 140143
---------------------------------------	---	--------------------

40	\$38,423.84	0.78434427	\$30,137.52	
----	-------------	------------	-------------	--

0	\$0.00	STAT	999999	STATE OF WISCONSIN
0.00445860	\$134.37	CNTY	04	BAYFIELD COUNTY
0.00225590	\$67.99	MUNI	04036	TOWN OF ORIENTA
0.01013210	\$305.36	REG	044522	SCH D OF SOUTH SHORE (PORT WING)
0.00031290	\$9.43	VTAE	001700	NORTHWOOD TECHNICAL COLLEGE

Parcel Total:	\$517.15
---------------	----------

LEGAL DESCRIPTION: T49 R09-W S15 SWNW	PARCEL NO: 04-036-2-49-09-15-2 03-000-10000	CONTROL NO: 140144
---------------------------------------	---	--------------------

40	\$38,423.84	0.78434427	\$30,137.52	
----	-------------	------------	-------------	--

0	\$0.00	STAT	999999	STATE OF WISCONSIN
0.00445860	\$134.37	CNTY	04	BAYFIELD COUNTY
0.00225590	\$67.99	MUNI	04036	TOWN OF ORIENTA
0.01013210	\$305.36	REG	044522	SCH D OF SOUTH SHORE (PORT WING)
0.00031290	\$9.43	VTAE	001700	NORTHWOOD TECHNICAL COLLEGE

Parcel Total:	\$517.15
---------------	----------



State of Wisconsin / Department of Natural Resources

Tony Evers , Governor

Adam N Payne , Secretary

5/22/2023

Chapter 70.114 - Aids Payment Worksheet For Tax Year 2022(Payment Year 2023) - Payment Due January 31, 2023

402 of 7056

LEGAL DESCRIPTION: T49 R09-W S10 NWSW	PARCEL NO: 04-036-2-49-09-10-3 02-000-10000	CONTROL NO: 140145
---------------------------------------	---	--------------------

40	\$38,423.84	0.78434427	\$30,137.52
----	-------------	------------	-------------

0	\$0.00	STAT	999999	STATE OF WISCONSIN
0.00445860	\$134.37	CNTY	04	BAYFIELD COUNTY
0.00225590	\$67.99	MUNI	04036	TOWN OF ORIENTA
0.01013210	\$305.36	REG	044522	SCH D OF SOUTH SHORE (PORT WING)
0.00031290	\$9.43	VTAE	001700	NORTHWOOD TECHNICAL COLLEGE

Parcel Total:	\$517.15
---------------	----------

LEGAL DESCRIPTION: T49 R09-W S10 SWSW	PARCEL NO: 04-036-2-49-09-10-3 03-000-10000	CONTROL NO: 140146
---------------------------------------	---	--------------------

40	\$38,423.84	0.78434427	\$30,137.52
----	-------------	------------	-------------

0	\$0.00	STAT	999999	STATE OF WISCONSIN
0.00445860	\$134.37	CNTY	04	BAYFIELD COUNTY
0.00225590	\$67.99	MUNI	04036	TOWN OF ORIENTA
0.01013210	\$305.36	REG	044522	SCH D OF SOUTH SHORE (PORT WING)
0.00031290	\$9.43	VTAE	001700	NORTHWOOD TECHNICAL COLLEGE

Parcel Total:	\$517.15
---------------	----------



State of Wisconsin / Department of Natural Resources

Tony Evers , Governor

Adam N Payne , Secretary

5/22/2023

Chapter 70.114 - Aids Payment Worksheet For Tax Year 2022(Payment Year 2023) - Payment Due January 31, 2023

403 of 7056

LEGAL DESCRIPTION: T49 R09-W S10 SWSE	PARCEL NO: 04-036-2-49-09-10-4 03-000-10000	CONTROL NO: 140147
---------------------------------------	---	--------------------

40	\$22,140.80	0.78434427	\$17,366.01
----	-------------	------------	-------------

0	\$0.00	STAT	999999	STATE OF WISCONSIN
0.00445860	\$77.43	CNTY	04	BAYFIELD COUNTY
0.00225590	\$39.18	MUNI	04036	TOWN OF ORIENTA
0.01013210	\$175.95	REG	044522	SCH D OF SOUTH SHORE (PORT WING)
0.00031290	\$5.43	VTAE	001700	NORTHWOOD TECHNICAL COLLEGE

Parcel Total:	\$297.99
---------------	----------

LEGAL DESCRIPTION: T49 R09-W S10 SESE	PARCEL NO: 04-036-2-49-09-10-4 04-000-10000	CONTROL NO: 140148
---------------------------------------	---	--------------------

40	\$38,162.29	0.78434427	\$29,932.37
----	-------------	------------	-------------

0	\$0.00	STAT	999999	STATE OF WISCONSIN
0.00445860	\$133.46	CNTY	04	BAYFIELD COUNTY
0.00225590	\$67.53	MUNI	04036	TOWN OF ORIENTA
0.01013210	\$303.28	REG	044522	SCH D OF SOUTH SHORE (PORT WING)
0.00031290	\$9.37	VTAE	001700	NORTHWOOD TECHNICAL COLLEGE

Parcel Total:	\$513.64
---------------	----------



State of Wisconsin / Department of Natural Resources

Tony Evers , Governor

Adam N Payne , Secretary

5/22/2023

Chapter 70.114 - Aids Payment Worksheet For Tax Year 2022(Payment Year 2023) - Payment Due January 31, 2023

404 of 7056

LEGAL DESCRIPTION: T49 R09-W S15 NENE	PARCEL NO: 04-036-2-49-09-15-1 01-000-10000	CONTROL NO: 140149
---------------------------------------	---	--------------------

40	\$38,423.84	0.78434427	\$30,137.52	
----	-------------	------------	-------------	--

0	\$0.00	STAT	999999	STATE OF WISCONSIN
0.00445860	\$134.37	CNTY	04	BAYFIELD COUNTY
0.00225590	\$67.99	MUNI	04036	TOWN OF ORIENTA
0.01013210	\$305.36	REG	044522	SCH D OF SOUTH SHORE (PORT WING)
0.00031290	\$9.43	VTAE	001700	NORTHWOOD TECHNICAL COLLEGE

Parcel Total:	\$517.15
---------------	----------

LEGAL DESCRIPTION: T49 R09-W S10 ORIENTA FALLS PARK	PARCEL NO: 04-036-2-49-09-10-2 00-240-17000	CONTROL NO: 140150
---	---	--------------------

0.71	\$682.03	0.78434427	\$534.94	
------	----------	------------	----------	--

0	\$0.00	STAT	999999	STATE OF WISCONSIN
0.00445860	\$2.39	CNTY	04	BAYFIELD COUNTY
0.00225590	\$1.21	MUNI	04036	TOWN OF ORIENTA
0.01013210	\$5.42	REG	044522	SCH D OF SOUTH SHORE (PORT WING)
0.00031290	\$0.17	VTAE	001700	NORTHWOOD TECHNICAL COLLEGE

Parcel Total:	\$9.19
---------------	--------



State of Wisconsin / Department of Natural Resources

Tony Evers , Governor

Adam N Payne , Secretary

5/22/2023

Chapter 70.114 - Aids Payment Worksheet For Tax Year 2022(Payment Year 2023) - Payment Due January 31, 2023

405 of 7056

LEGAL DESCRIPTION: T49 R09-W S10 ORIENTA FALLS PARK	PARCEL NO: 04-036-2-49-09-10-2 00-240-17000	CONTROL NO: 140151
---	---	--------------------

1.07	\$1,027.83	0.78434427	\$806.18	
------	------------	------------	----------	--

0	\$0.00	STAT	999999	STATE OF WISCONSIN
0.00445860	\$3.59	CNTY	04	BAYFIELD COUNTY
0.00225590	\$1.82	MUNI	04036	TOWN OF ORIENTA
0.01013210	\$8.17	REG	044522	SCH D OF SOUTH SHORE (PORT WING)
0.00031290	\$0.25	VTAE	001700	NORTHWOOD TECHNICAL COLLEGE

Parcel Total:	\$13.83
---------------	---------

LEGAL DESCRIPTION: T49 R09-W S10 ORIENTA FALLS PARK	PARCEL NO: 04-036-2-49-09-10-2 00-240-20000	CONTROL NO: 140152
---	---	--------------------

0.44	\$422.67	0.78434427	\$331.52	
------	----------	------------	----------	--

0	\$0.00	STAT	999999	STATE OF WISCONSIN
0.00445860	\$1.48	CNTY	04	BAYFIELD COUNTY
0.00225590	\$0.75	MUNI	04036	TOWN OF ORIENTA
0.01013210	\$3.36	REG	044522	SCH D OF SOUTH SHORE (PORT WING)
0.00031290	\$0.10	VTAE	001700	NORTHWOOD TECHNICAL COLLEGE

Parcel Total:	\$5.69
---------------	--------



State of Wisconsin / Department of Natural Resources

Tony Evers , Governor

Adam N Payne , Secretary

5/22/2023

Chapter 70.114 - Aids Payment Worksheet For Tax Year 2022(Payment Year 2023) - Payment Due January 31, 2023

406 of 7056

LEGAL DESCRIPTION: T49 R09-W S10 ORIENTA FALLS PARK	PARCEL NO: 04-036-2-49-09-10-2 00-240-21000	CONTROL NO: 140153
---	---	--------------------

0.65	\$624.39	0.78434427	\$489.74
------	----------	------------	----------

0	\$0.00	STAT	999999	STATE OF WISCONSIN
0.00445860	\$2.18	CNTY	04	BAYFIELD COUNTY
0.00225590	\$1.10	MUNI	04036	TOWN OF ORIENTA
0.01013210	\$4.96	REG	044522	SCH D OF SOUTH SHORE (PORT WING)
0.00031290	\$0.15	VTAE	001700	NORTHWOOD TECHNICAL COLLEGE

Parcel Total:	\$8.39
---------------	--------

LEGAL DESCRIPTION: T49 R09-W S15 SENW	PARCEL NO: 04-036-2-49-09-15-2 04-000-10000	CONTROL NO: 140154
---------------------------------------	---	--------------------

40	\$38,423.84	0.78434427	\$30,137.52
----	-------------	------------	-------------

0	\$0.00	STAT	999999	STATE OF WISCONSIN
0.00445860	\$134.37	CNTY	04	BAYFIELD COUNTY
0.00225590	\$67.99	MUNI	04036	TOWN OF ORIENTA
0.01013210	\$305.36	REG	044522	SCH D OF SOUTH SHORE (PORT WING)
0.00031290	\$9.43	VTAE	001700	NORTHWOOD TECHNICAL COLLEGE

Parcel Total:	\$517.15
---------------	----------



State of Wisconsin / Department of Natural Resources

Tony Evers , Governor

Adam N Payne , Secretary

5/22/2023

Chapter 70.114 - Aids Payment Worksheet For Tax Year 2022(Payment Year 2023) - Payment Due January 31, 2023

407 of 7056

LEGAL DESCRIPTION: T49 R09-W S15 NESE	PARCEL NO: 04-036-2-49-09-15-4 01-000-10000	CONTROL NO: 140155
---------------------------------------	---	--------------------

40	\$38,423.84	0.78434427	\$30,137.52
----	-------------	------------	-------------

0	\$0.00	STAT	999999	STATE OF WISCONSIN
0.00445860	\$134.37	CNTY	04	BAYFIELD COUNTY
0.00225590	\$67.99	MUNI	04036	TOWN OF ORIENTA
0.01013210	\$305.36	REG	044522	SCH D OF SOUTH SHORE (PORT WING)
0.00031290	\$9.43	VTAE	001700	NORTHWOOD TECHNICAL COLLEGE

Parcel Total:	\$517.15
---------------	----------

LEGAL DESCRIPTION: T49 R09-W S15 NWSE	PARCEL NO: 04-036-2-49-09-15-4 02-000-10000	CONTROL NO: 140156
---------------------------------------	---	--------------------

40	\$38,423.84	0.78434427	\$30,137.52
----	-------------	------------	-------------

0	\$0.00	STAT	999999	STATE OF WISCONSIN
0.00445860	\$134.37	CNTY	04	BAYFIELD COUNTY
0.00225590	\$67.99	MUNI	04036	TOWN OF ORIENTA
0.01013210	\$305.36	REG	044522	SCH D OF SOUTH SHORE (PORT WING)
0.00031290	\$9.43	VTAE	001700	NORTHWOOD TECHNICAL COLLEGE

Parcel Total:	\$517.15
---------------	----------



State of Wisconsin / Department of Natural Resources

Tony Evers , Governor

Adam N Payne , Secretary

5/22/2023

Chapter 70.114 - Aids Payment Worksheet For Tax Year 2022(Payment Year 2023) - Payment Due January 31, 2023

408 of 7056

LEGAL DESCRIPTION: T49 R09-W S15 SWSE	PARCEL NO: 04-036-2-49-09-15-4 03-000-10000	CONTROL NO: 140157
---------------------------------------	---	--------------------

40	\$38,423.84	0.78434427	\$30,137.52
----	-------------	------------	-------------

0	\$0.00	STAT	999999	STATE OF WISCONSIN
0.00445860	\$134.37	CNTY	04	BAYFIELD COUNTY
0.00225590	\$67.99	MUNI	04036	TOWN OF ORIENTA
0.01013210	\$305.36	REG	044522	SCH D OF SOUTH SHORE (PORT WING)
0.00031290	\$9.43	VTAE	001700	NORTHWOOD TECHNICAL COLLEGE

Parcel Total:	\$517.15
---------------	----------

LEGAL DESCRIPTION: T49 R09-W S03 ORIENTA FALLS PARK	PARCEL NO: 04-036-2-49-09-03-3 00-240-04000	CONTROL NO: 140158
---	---	--------------------

0.16	\$153.69	0.78434427	\$120.55
------	----------	------------	----------

0	\$0.00	STAT	999999	STATE OF WISCONSIN
0.00445860	\$0.54	CNTY	04	BAYFIELD COUNTY
0.00225590	\$0.27	MUNI	04036	TOWN OF ORIENTA
0.01013210	\$1.22	REG	044522	SCH D OF SOUTH SHORE (PORT WING)
0.00031290	\$0.04	VTAE	001700	NORTHWOOD TECHNICAL COLLEGE

Parcel Total:	\$2.07
---------------	--------

File Number Total:	\$11,476.38
--------------------	-------------

Municipality Total:	\$11,476.38
---------------------	-------------



State of Wisconsin / Department of Natural Resources

Tony Evers , Governor

Adam N Payne , Secretary

5/22/2023

Chapter 70.114 - Aids Payment Worksheet For Tax Year 2022(Payment Year 2023) - Payment Due January 31, 2023

409 of 7056

DETAIL FOR TOWN OF PILSEN, BAYFIELD COUNTY

Acres	Est. Adjust. Purch. Price	Level of Assessment	Adjusted Local Value	Net Gen. Tax Rate	Calc. Aid Pay Amount	----- Taxing Jurisdiction ----- Type	Code	Description
-------	------------------------------	------------------------	-------------------------	----------------------	-------------------------	---	------	-------------

FILE NO: FM 10618 *	DATE OF PURCHASE: 06/09/1993	GRANTOR: BAYFIELD COUNTY
LEGAL DESCRIPTION: T47 R06-W S13 SWSE	PARCEL NO: 0410-1021-07	CONTROL NO: 140050

40	\$28,097.24	0.82902608	\$23,293.35					
				0	\$0.00	STAT	999999	STATE OF WISCONSIN
				0.00429150	\$99.96	CNTY	04	BAYFIELD COUNTY
				0.00444880	\$103.63	MUNI	04040	TOWN OF PILSEN
				0.00827790	\$192.82	REG	020170	SCH D OF ASHLAND
				0.00030130	\$7.02	VTAE	001700	NORTHWOOD TECHNICAL COLLEGE

Parcel Total: \$403.43

File Number Total: \$403.43

FILE NO: FM 10627 *	DATE OF PURCHASE: 01/30/1995	GRANTOR: LELAND B PALMER
LEGAL DESCRIPTION: T47 R06-W S13 PT OF SESE	PARCEL NO: PALE01 040 1021 08	CONTROL NO: 140065

38.7	\$31,496.54	0.82902608	\$26,111.45					
				0	\$0.00	STAT	999999	STATE OF WISCONSIN
				0.00429150	\$112.06	CNTY	04	BAYFIELD COUNTY
				0.00444880	\$116.16	MUNI	04040	TOWN OF PILSEN
				0.00827790	\$216.15	REG	020170	SCH D OF ASHLAND
				0.00030130	\$7.87	VTAE	001700	NORTHWOOD TECHNICAL COLLEGE

Parcel Total: \$452.24



State of Wisconsin / Department of Natural Resources

Tony Evers , Governor

Adam N Payne , Secretary

5/22/2023

Chapter 70.114 - Aids Payment Worksheet For Tax Year 2022(Payment Year 2023) - Payment Due January 31, 2023

410 of 7056

LEGAL DESCRIPTION: T47 R06-W S13 NESE	PARCEL NO: PALE01 040 1021 04	CONTROL NO: 140066
---------------------------------------	-------------------------------	--------------------

40	\$20,997.69	0.82902608	\$17,407.64	
----	-------------	------------	-------------	--

0	\$0.00	STAT	999999	STATE OF WISCONSIN
0.00429150	\$74.71	CNTY	04	BAYFIELD COUNTY
0.00444880	\$77.44	MUNI	04040	TOWN OF PILSEN
0.00827790	\$144.10	REG	020170	SCH D OF ASHLAND
0.00030130	\$5.24	VTAE	001700	NORTHWOOD TECHNICAL COLLEGE

Parcel Total:	\$301.49
---------------	----------

File Number Total:	\$753.73
--------------------	----------

FILE NO: FM 10639 *	DATE OF PURCHASE: 08/20/1993	GRANTOR: ANDREW MIHALEK, JR.
---------------------	------------------------------	------------------------------

LEGAL DESCRIPTION: T47 R06-W S14 SWSW	PARCEL NO: 040-1023-04	CONTROL NO: 140091
---------------------------------------	------------------------	--------------------

40	\$3,986.88	0.82902608	\$3,305.22	
----	------------	------------	------------	--

0	\$0.00	STAT	999999	STATE OF WISCONSIN
0.00429150	\$14.18	CNTY	04	BAYFIELD COUNTY
0.00444880	\$14.70	MUNI	04040	TOWN OF PILSEN
0.00827790	\$27.36	REG	020170	SCH D OF ASHLAND
0.00030130	\$1.00	VTAE	001700	NORTHWOOD TECHNICAL COLLEGE

Parcel Total:	\$57.24
---------------	---------



State of Wisconsin / Department of Natural Resources

Tony Evers , Governor

Adam N Payne , Secretary

5/22/2023

Chapter 70.114 - Aids Payment Worksheet For Tax Year 2022(Payment Year 2023) - Payment Due January 31, 2023

411 of 7056

LEGAL DESCRIPTION: T47 R06-W S14 SESW	PARCEL NO: 040-1023-05	CONTROL NO: 140093
---------------------------------------	------------------------	--------------------

40	\$3,986.88	0.82902608	\$3,305.22
----	------------	------------	------------

0	\$0.00	STAT	999999	STATE OF WISCONSIN
0.00429150	\$14.18	CNTY	04	BAYFIELD COUNTY
0.00444880	\$14.70	MUNI	04040	TOWN OF PILSEN
0.00827790	\$27.36	REG	020170	SCH D OF ASHLAND
0.00030130	\$1.00	VTAE	001700	NORTHWOOD TECHNICAL COLLEGE

Parcel Total:	\$57.24
---------------	---------

File Number Total:	\$114.48
--------------------	----------

FILE NO: FM 10641 *	DATE OF PURCHASE: 11/08/2004	GRANTOR: HARVEY W KMETZ
---------------------	------------------------------	-------------------------

LEGAL DESCRIPTION: T47 R06-W S13 SWNW	PARCEL NO: 040-1020-04	CONTROL NO: 140104
---------------------------------------	------------------------	--------------------

40	\$90,150.38	0.82902608	\$74,737.02
----	-------------	------------	-------------

0	\$0.00	STAT	999999	STATE OF WISCONSIN
0.00429150	\$320.74	CNTY	04	BAYFIELD COUNTY
0.00444880	\$332.49	MUNI	04040	TOWN OF PILSEN
0.00827790	\$618.66	REG	020170	SCH D OF ASHLAND
0.00030130	\$22.51	VTAE	001700	NORTHWOOD TECHNICAL COLLEGE

Parcel Total:	\$1,294.40
---------------	------------

File Number Total:	\$1,294.40
--------------------	------------

Municipality Total:	\$2,566.04
---------------------	------------



State of Wisconsin / Department of Natural Resources

Tony Evers , Governor

Adam N Payne , Secretary

5/22/2023

Chapter 70.114 - Aids Payment Worksheet For Tax Year 2022(Payment Year 2023) - Payment Due January 31, 2023

412 of 7056

DETAIL FOR TOWN OF PORT WING, BAYFIELD COUNTY

Acres	Est. Adjust. Purch. Price	Level of Assessment	Adjusted Local Value	Net Gen. Tax Rate	Calc. Aid Pay Amount	----- Taxing Jurisdiction -----		
						Type	Code	Description
FILE NO: FI 2202 *			DATE OF PURCHASE: 03/16/1992			GRANTOR: BAYFIELD COUNTY		
LEGAL DESCRIPTION: T50 R08-W S28 PT OF NESE				PARCEL NO: 69747		CONTROL NO: 69747		
3	\$2,620.83	0.88805095	\$2,327.43					
				0	\$0.00	STAT	999999	STATE OF WISCONSIN
				0.00387590	\$9.02	CNTY	04	BAYFIELD COUNTY
				0.00276570	\$6.44	MUNI	04042	TOWN OF PORT WING
				0.00880930	\$20.50	REG	044522	SCH D OF SOUTH SHORE (PORT WING)
				0.000272	\$0.63	VTAE	001700	NORTHWOOD TECHNICAL COLLEGE
Parcel Total:					\$36.59			

File Number Total: \$36.59

FILE NO: FM 10663 *			DATE OF PURCHASE: 11/18/1992			GRANTOR: JOAN K MORRISON		
LEGAL DESCRIPTION: T50 R08-W S27 NWSW				PARCEL NO: 042-1060-01		CONTROL NO: 140204		
40	\$6,820.36	0.88805095	\$6,056.82					
				0	\$0.00	STAT	999999	STATE OF WISCONSIN
				0.00387590	\$23.48	CNTY	04	BAYFIELD COUNTY
				0.00276570	\$16.75	MUNI	04042	TOWN OF PORT WING
				0.00880930	\$53.36	REG	044522	SCH D OF SOUTH SHORE (PORT WING)
				0.000272	\$1.65	VTAE	001700	NORTHWOOD TECHNICAL COLLEGE
Parcel Total:					\$95.24			

File Number Total: \$95.24



State of Wisconsin / Department of Natural Resources

Tony Evers , Governor

Adam N Payne , Secretary

5/22/2023

Chapter 70.114 - Aids Payment Worksheet For Tax Year 2022(Payment Year 2023) - Payment Due January 31, 2023

413 of 7056

FILE NO: FM 10664 *		DATE OF PURCHASE: 11/22/1994			GRANTOR: BAYFIELD COUNTY			
LEGAL DESCRIPTION: T50 R08-W S34 PT OF SENE				PARCEL NO: 74370		CONTROL NO: 140205		
30	\$6,820.36	0.88805095	\$6,056.82					
				0	\$0.00	STAT	999999	STATE OF WISCONSIN
				0.00387590	\$23.48	CNTY	04	BAYFIELD COUNTY
				0.00276570	\$16.75	MUNI	04042	TOWN OF PORT WING
				0.00880930	\$53.36	REG	044522	SCH D OF SOUTH SHORE (PORT WING)
				0.000272	\$1.65	VTAE	001700	NORTHWOOD TECHNICAL COLLEGE
Parcel Total:					\$95.24			

File Number Total:					\$95.24			
--------------------	--	--	--	--	---------	--	--	--

FILE NO: FM 10665 *		DATE OF PURCHASE: 05/28/1999			GRANTOR: DENNIS BUCHHOLZ			
LEGAL DESCRIPTION: T50 R08-W S29 PORT WING PROP-W1/2 BLK2				PARCEL NO: 042-1092-01		CONTROL NO: 140206		
0.39	\$3,751.20	0.88805095	\$3,331.25					
				0	\$0.00	STAT	999999	STATE OF WISCONSIN
				0.00387590	\$12.91	CNTY	04	BAYFIELD COUNTY
				0.00276570	\$9.21	MUNI	04042	TOWN OF PORT WING
				0.00880930	\$29.35	REG	044522	SCH D OF SOUTH SHORE (PORT WING)
				0.000272	\$0.91	VTAE	001700	NORTHWOOD TECHNICAL COLLEGE
Parcel Total:					\$52.38			

File Number Total:					\$52.38			
--------------------	--	--	--	--	---------	--	--	--



State of Wisconsin / Department of Natural Resources

Tony Evers , Governor

Adam N Payne , Secretary

5/22/2023

Chapter 70.114 - Aids Payment Worksheet For Tax Year 2022(Payment Year 2023) - Payment Due January 31, 2023

414 of 7056

FILE NO: FM 10666 *	DATE OF PURCHASE: 02/17/2000	GRANTOR: BAYFIELD COUNTY		
LEGAL DESCRIPTION: T50 R08-W S28 PT OF SWNE	PARCEL NO: 42-1061-09	CONTROL NO: 140207		
3.93	\$898.01	0.88805095	\$797.48	
	0	\$0.00	STAT 999999	STATE OF WISCONSIN
	0.00387590	\$3.09	CNTY 04	BAYFIELD COUNTY
	0.00276570	\$2.21	MUNI 04042	TOWN OF PORT WING
	0.00880930	\$7.03	REG 044522	SCH D OF SOUTH SHORE (PORT WING)
	0.000272	\$0.22	VTAE 001700	NORTHWOOD TECHNICAL COLLEGE
Parcel Total:		\$12.55		

File Number Total:	\$12.55
--------------------	---------

FILE NO: FM 10667 *	DATE OF PURCHASE: 12/15/2009	GRANTOR: Janet G Wheeler-Venecz		
LEGAL DESCRIPTION: T50 R08-W S35 PT OF NWSW	PARCEL NO: 042-1088-10 000	CONTROL NO: 140208		
38.68	\$74,796.57	0.88805095	\$66,423.16	
	0	\$0.00	STAT 999999	STATE OF WISCONSIN
	0.00387590	\$257.45	CNTY 04	BAYFIELD COUNTY
	0.00276570	\$183.71	MUNI 04042	TOWN OF PORT WING
	0.00880930	\$585.14	REG 044522	SCH D OF SOUTH SHORE (PORT WING)
	0.000272	\$18.07	VTAE 001700	NORTHWOOD TECHNICAL COLLEGE
Parcel Total:		\$1,044.37		

File Number Total:	\$1,044.37
--------------------	------------



State of Wisconsin / Department of Natural Resources

Tony Evers , Governor

Adam N Payne , Secretary

5/22/2023

Chapter 70.114 - Aids Payment Worksheet For Tax Year 2022(Payment Year 2023) - Payment Due January 31, 2023

415 of 7056

FILE NO: FM 10683 *				DATE OF PURCHASE: 06/04/2015				GRANTOR: Adam G Engstrom, et al			
LEGAL DESCRIPTION: T50 R08-W S29 PT OF SWNE				PARCEL NO: 04-042-2-50-08-29-1 03-000-10000				CONTROL NO: 140265			
32.96	\$13,640.71	0.88805095	\$12,113.65								
				0	\$0.00	STAT	999999	STATE OF WISCONSIN			
				0.00387590	\$46.95	CNTY	04	BAYFIELD COUNTY			
				0.00276570	\$33.50	MUNI	04042	TOWN OF PORT WING			
				0.00880930	\$106.71	REG	044522	SCH D OF SOUTH SHORE (PORT WING)			
				0.000272	\$3.30	VTAE	001700	NORTHWOOD TECHNICAL COLLEGE			
				Parcel Total:		\$190.46					

LEGAL DESCRIPTION: T50 R08-W S29 PT OF NWNW				PARCEL NO: 04-042-2-50-08-29-2 02-000-10000				CONTROL NO: 140266			
38.34	\$13,640.71	0.88805095	\$12,113.65								
				0	\$0.00	STAT	999999	STATE OF WISCONSIN			
				0.00387590	\$46.95	CNTY	04	BAYFIELD COUNTY			
				0.00276570	\$33.50	MUNI	04042	TOWN OF PORT WING			
				0.00880930	\$106.71	REG	044522	SCH D OF SOUTH SHORE (PORT WING)			
				0.000272	\$3.30	VTAE	001700	NORTHWOOD TECHNICAL COLLEGE			
				Parcel Total:		\$190.46					



State of Wisconsin / Department of Natural Resources

Tony Evers , Governor

Adam N Payne , Secretary

5/22/2023

Chapter 70.114 - Aids Payment Worksheet For Tax Year 2022(Payment Year 2023) - Payment Due January 31, 2023

416 of 7056

LEGAL DESCRIPTION: T50 R08-W S29 PT OF NESW				PARCEL NO: 04-042-2-50-08-29-3 01-000-10000				CONTROL NO: 140267	
33.45	\$12,276.64	0.88805095	\$10,902.28	0	\$0.00	STAT	999999	STATE OF WISCONSIN	
				0.00387590	\$42.26	CNTY	04	BAYFIELD COUNTY	
				0.00276570	\$30.15	MUNI	04042	TOWN OF PORT WING	
				0.00880930	\$96.04	REG	044522	SCH D OF SOUTH SHORE (PORT WING)	
				0.000272	\$2.97	VTAE	001700	NORTHWOOD TECHNICAL COLLEGE	
Parcel Total:					\$171.42				

LEGAL DESCRIPTION: T50 R08-W S29 PT OF SENE				PARCEL NO: 04-042-2-50-08-29-1 04-000-10000				CONTROL NO: 140269	
2.52	\$2,641.07	0.88805095	\$2,345.40	0	\$0.00	STAT	999999	STATE OF WISCONSIN	
				0.00387590	\$9.09	CNTY	04	BAYFIELD COUNTY	
				0.00276570	\$6.49	MUNI	04042	TOWN OF PORT WING	
				0.00880930	\$20.66	REG	044522	SCH D OF SOUTH SHORE (PORT WING)	
				0.000272	\$0.64	VTAE	001700	NORTHWOOD TECHNICAL COLLEGE	
Parcel Total:					\$36.88				



State of Wisconsin / Department of Natural Resources

Tony Evers , Governor

Adam N Payne , Secretary

5/22/2023

Chapter 70.114 - Aids Payment Worksheet For Tax Year 2022(Payment Year 2023) - Payment Due January 31, 2023

417 of 7056

LEGAL DESCRIPTION: T50 R08-W S29 PT OF NWSW				PARCEL NO: 04-042-2-50-08-29-3 02-000-10000				CONTROL NO: 140270	
23.5	\$11,594.60	0.88805095	\$10,296.60						
				0	\$0.00	STAT	999999	STATE OF WISCONSIN	
				0.00387590	\$39.91	CNTY	04	BAYFIELD COUNTY	
				0.00276570	\$28.48	MUNI	04042	TOWN OF PORT WING	
				0.00880930	\$90.71	REG	044522	SCH D OF SOUTH SHORE (PORT WING)	
				0.000272	\$2.80	VTAE	001700	NORTHWOOD TECHNICAL COLLEGE	
Parcel Total:					\$161.90				

LEGAL DESCRIPTION: T50 R08-W S29 PT OF SENW				PARCEL NO: 04-042-2-50-08-29-2 04-000-10000				CONTROL NO: 140271	
34.02	\$13,640.71	0.88805095	\$12,113.65						
				0	\$0.00	STAT	999999	STATE OF WISCONSIN	
				0.00387590	\$46.95	CNTY	04	BAYFIELD COUNTY	
				0.00276570	\$33.50	MUNI	04042	TOWN OF PORT WING	
				0.00880930	\$106.71	REG	044522	SCH D OF SOUTH SHORE (PORT WING)	
				0.000272	\$3.30	VTAE	001700	NORTHWOOD TECHNICAL COLLEGE	
Parcel Total:					\$190.46				



State of Wisconsin / Department of Natural Resources

Tony Evers , Governor

Adam N Payne , Secretary

5/22/2023

Chapter 70.114 - Aids Payment Worksheet For Tax Year 2022(Payment Year 2023) - Payment Due January 31, 2023

418 of 7056

LEGAL DESCRIPTION: T50 R08-W S29 PT OF SWNW	PARCEL NO: 04-042-2-50-08-29-2 03-000-10000	CONTROL NO: 140274
---	---	--------------------

32.61	\$13,640.71	0.88805095	\$12,113.65
-------	-------------	------------	-------------

0	\$0.00	STAT	999999	STATE OF WISCONSIN
0.00387590	\$46.95	CNTY	04	BAYFIELD COUNTY
0.00276570	\$33.50	MUNI	04042	TOWN OF PORT WING
0.00880930	\$106.71	REG	044522	SCH D OF SOUTH SHORE (PORT WING)
0.000272	\$3.30	VTAE	001700	NORTHWOOD TECHNICAL COLLEGE

Parcel Total:	\$190.46
---------------	----------

File Number Total:	\$1,132.04
--------------------	------------

FILE NO: NA 646 *	DATE OF PURCHASE: 02/04/1998	GRANTOR: JOHN SORENSON
-------------------	------------------------------	------------------------

LEGAL DESCRIPTION: T50 R08-W S21 PT GV LT 3	PARCEL NO: 042-1046-03	CONTROL NO: 80431
---	------------------------	-------------------

16.8	\$486,165.88	0.88805095	\$431,740.07
------	--------------	------------	--------------

0	\$0.00	STAT	999999	STATE OF WISCONSIN
0.00387590	\$1,673.38	CNTY	04	BAYFIELD COUNTY
0.00276570	\$1,194.06	MUNI	04042	TOWN OF PORT WING
0.00880930	\$3,803.32	REG	044522	SCH D OF SOUTH SHORE (PORT WING)
0.000272	\$117.45	VTAE	001700	NORTHWOOD TECHNICAL COLLEGE

Parcel Total:	\$6,788.21
---------------	------------

File Number Total:	\$6,788.21
--------------------	------------



State of Wisconsin / Department of Natural Resources

Tony Evers , Governor

Adam N Payne , Secretary

5/22/2023

Chapter 70.114 - Aids Payment Worksheet For Tax Year 2022(Payment Year 2023) - Payment Due January 31, 2023

419 of 7056

FILE NO: NA 20020 *	DATE OF PURCHASE: 11/13/2009	GRANTOR: Richard W Bouton
LEGAL DESCRIPTION: T50 R08-W S28 PT OF NWNW	PARCEL NO: 04-042-2-50-08-28-2 02-000-10000	CONTROL NO: 108060

10.43 \$12,741.78 0.88805095 \$11,315.35

0	\$0.00	STAT	999999	STATE OF WISCONSIN
0.00387590	\$43.86	CNTY	04	BAYFIELD COUNTY
0.00276570	\$31.29	MUNI	04042	TOWN OF PORT WING
0.00880930	\$99.68	REG	044522	SCH D OF SOUTH SHORE (PORT WING)
0.000272	\$3.08	VTAE	001700	NORTHWOOD TECHNICAL COLLEGE

Parcel Total: \$177.91

LEGAL DESCRIPTION: T50 R08-W S28 PT OF NENW	PARCEL NO: 04-042-2-50-08-28-2 01-000-30000	CONTROL NO: 108061
---	---	--------------------

29.6 \$36,160.75 0.88805095 \$32,112.59

0	\$0.00	STAT	999999	STATE OF WISCONSIN
0.00387590	\$124.46	CNTY	04	BAYFIELD COUNTY
0.00276570	\$88.81	MUNI	04042	TOWN OF PORT WING
0.00880930	\$282.89	REG	044522	SCH D OF SOUTH SHORE (PORT WING)
0.000272	\$8.74	VTAE	001700	NORTHWOOD TECHNICAL COLLEGE

Parcel Total: \$504.90

File Number Total: \$682.81



State of Wisconsin / Department of Natural Resources

Tony Evers , Governor

Adam N Payne , Secretary

5/22/2023

Chapter 70.114 - Aids Payment Worksheet For Tax Year 2022(Payment Year 2023) - Payment Due January 31, 2023

420 of 7056

FILE NO: NA 20088 *	DATE OF PURCHASE: 12/14/2012	GRANTOR: Marina Hammond
LEGAL DESCRIPTION: T50 R08-W S21 PT GV LT 1	PARCEL NO: 04-042-2-50-08-21-4 05-001-10000	CONTROL NO: 125083

0.75 \$3,047.06 0.88805095 \$2,705.94

0 \$0.00 STAT 999999 STATE OF WISCONSIN

0.00387590 \$10.49 CNTY 04 BAYFIELD COUNTY

0.00276570 \$7.48 MUNI 04042 TOWN OF PORT WING

0.00880930 \$23.84 REG 044522 SCH D OF SOUTH SHORE (PORT WING)

0.000272 \$0.74 VTAE 001700 NORTHWOOD TECHNICAL COLLEGE

Parcel Total: \$42.55

File Number Total: \$42.55

FILE NO: NA 20106 *	DATE OF PURCHASE: 08/05/2013	GRANTOR: Roberta A Freitag
LEGAL DESCRIPTION: T50 R08-W S21 GOV LOT 3	PARCEL NO: 042-1046-03 000, 042-1046-03 991	CONTROL NO: 126037

12.54 \$4,697.75 0.88805095 \$4,171.84

0 \$0.00 STAT 999999 STATE OF WISCONSIN

0.00387590 \$16.17 CNTY 04 BAYFIELD COUNTY

0.00276570 \$11.54 MUNI 04042 TOWN OF PORT WING

0.00880930 \$36.75 REG 044522 SCH D OF SOUTH SHORE (PORT WING)

0.000272 \$1.13 VTAE 001700 NORTHWOOD TECHNICAL COLLEGE

Parcel Total: \$65.59



State of Wisconsin / Department of Natural Resources

Tony Evers , Governor

Adam N Payne , Secretary

5/22/2023

Chapter 70.114 - Aids Payment Worksheet For Tax Year 2022(Payment Year 2023) - Payment Due January 31, 2023

421 of 7056

LEGAL DESCRIPTION: T50 R08-W S21 PT GV LT 4	PARCEL NO: 042-1046-04 000	CONTROL NO: 126038
---	----------------------------	--------------------

10.86	\$4,079.62	0.88805095	\$3,622.91
-------	------------	------------	------------

0	\$0.00	STAT	999999	STATE OF WISCONSIN
0.00387590	\$14.04	CNTY	04	BAYFIELD COUNTY
0.00276570	\$10.02	MUNI	04042	TOWN OF PORT WING
0.00880930	\$31.92	REG	044522	SCH D OF SOUTH SHORE (PORT WING)
0.000272	\$0.99	VTAE	001700	NORTHWOOD TECHNICAL COLLEGE

Parcel Total:	\$56.97
---------------	---------

File Number Total:	\$122.56
--------------------	----------

Municipality Total:	\$10,104.54
---------------------	-------------



State of Wisconsin / Department of Natural Resources

Tony Evers , Governor

Adam N Payne , Secretary

5/22/2023

Chapter 70.114 - Aids Payment Worksheet For Tax Year 2022(Payment Year 2023) - Payment Due January 31, 2023

422 of 7056

DETAIL FOR TOWN OF TRIPP, BAYFIELD COUNTY

Acres	Est. Adjust. Purch. Price	Level of Assessment	Adjusted Local Value	Net Gen. Tax Rate	Calc. Aid Pay Amount	Type	Code	----- Taxing Jurisdiction ----- Description
FILE NO: FM 10598 *			DATE OF PURCHASE: 02/25/1997			GRANTOR: HELEN A HALVERSON		
LEGAL DESCRIPTION: T48 R08-W S09 PT OF NWSW				PARCEL NO: 48-1012-07		CONTROL NO: 139923		
38.56	\$97,635.99	1.05464221	\$102,971.03					
				0	\$0.00	STAT	999999	STATE OF WISCONSIN
				0.00336180	\$346.17	CNTY	04	BAYFIELD COUNTY
				0.00308610	\$317.78	MUNI	04048	TOWN OF TRIPP
				0.00764080	\$786.79	REG	044522	SCH D OF SOUTH SHORE (PORT WING)
				0.000236	\$24.30	VTAE	001700	NORTHWOOD TECHNICAL COLLEGE
Parcel Total:					\$1,475.04			
File Number Total:					\$1,475.04			
Municipality Total:					\$1,475.04			



State of Wisconsin / Department of Natural Resources

Tony Evers , Governor

Adam N Payne , Secretary

5/22/2023

Chapter 70.114 - Aids Payment Worksheet For Tax Year 2022(Payment Year 2023) - Payment Due January 31, 2023

423 of 7056

DETAIL FOR TOWN OF WASHBURN, BAYFIELD COUNTY

Acres	Est. Adjust. Purch. Price	Level of Assessment	Adjusted Local Value	Net Gen. Tax Rate	Calc. Aid Pay Amount	Type	Code	Taxing Jurisdiction Description
FILE NO: FM 10724 *			DATE OF PURCHASE: 03/11/1992			GRANTOR: WARREN V SMITH		
LEGAL DESCRIPTION: T49 R05-W S27 S1/2 OF NWNE				PARCEL NO: 050-1044-08		CONTROL NO: 140377		
17.09	\$27,137.22	0.79171350	\$21,484.91					
				0	\$0.00	STAT	999999	STATE OF WISCONSIN
				0.00436750	\$93.84	CNTY	04	BAYFIELD COUNTY
				0.00091740	\$19.71	MUNI	04050	TOWN OF WASHBURN
				0.00668010	\$143.52	REG	046027	SCH D OF WASHBURN
				0.00030660	\$6.59	VTAE	001700	NORTHWOOD TECHNICAL COLLEGE
Parcel Total:					\$263.66			

LEGAL DESCRIPTION: T49 R05-W S27 NENE				PARCEL NO: 050-1044-06		CONTROL NO: 140378		
40	\$202,406.96	0.79171350	\$160,248.32					
				0	\$0.00	STAT	999999	STATE OF WISCONSIN
				0.00436750	\$699.89	CNTY	04	BAYFIELD COUNTY
				0.00091740	\$147.01	MUNI	04050	TOWN OF WASHBURN
				0.00668010	\$1,070.47	REG	046027	SCH D OF WASHBURN
				0.00030660	\$49.13	VTAE	001700	NORTHWOOD TECHNICAL COLLEGE
Parcel Total:					\$1,966.50			

File Number Total:					\$2,230.16			
---------------------------	--	--	--	--	-------------------	--	--	--



State of Wisconsin / Department of Natural Resources

Tony Evers , Governor

Adam N Payne , Secretary

5/22/2023

Chapter 70.114 - Aids Payment Worksheet For Tax Year 2022(Payment Year 2023) - Payment Due January 31, 2023

424 of 7056

FILE NO: FM 10727 *				DATE OF PURCHASE: 10/29/1993				GRANTOR: ALONZO HARVEY			
LEGAL DESCRIPTION: T48 R05-W S04 NWNE				PARCEL NO: 050-1006-01				CONTROL NO: 140385			
46.44	\$46,796.95	0.79171350	\$37,049.78								
				0	\$0.00	STAT	999999	STATE OF WISCONSIN			
				0.00436750	\$161.82	CNTY	04	BAYFIELD COUNTY			
				0.00091740	\$33.99	MUNI	04050	TOWN OF WASHBURN			
				0.00668010	\$247.50	REG	046027	SCH D OF WASHBURN			
				0.00030660	\$11.36	VTAE	001700	NORTHWOOD TECHNICAL COLLEGE			
Parcel Total:				\$454.67							

File Number Total:				\$454.67							
--------------------	--	--	--	----------	--	--	--	--	--	--	--

FILE NO: FM 10733 *				DATE OF PURCHASE: 03/01/2000				GRANTOR: BAYFIELD COUNTY			
LEGAL DESCRIPTION: T48 R05-W S04 SWNE				PARCEL NO: 050-1006-02				CONTROL NO: 140397			
40	\$49,474.67	0.79171350	\$39,169.76								
				0	\$0.00	STAT	999999	STATE OF WISCONSIN			
				0.00436750	\$171.08	CNTY	04	BAYFIELD COUNTY			
				0.00091740	\$35.93	MUNI	04050	TOWN OF WASHBURN			
				0.00668010	\$261.66	REG	046027	SCH D OF WASHBURN			
				0.00030660	\$12.01	VTAE	001700	NORTHWOOD TECHNICAL COLLEGE			
Parcel Total:				\$480.68							

File Number Total:				\$480.68							
--------------------	--	--	--	----------	--	--	--	--	--	--	--



State of Wisconsin / Department of Natural Resources

Tony Evers , Governor

Adam N Payne , Secretary

5/22/2023

Chapter 70.114 - Aids Payment Worksheet For Tax Year 2022(Payment Year 2023) - Payment Due January 31, 2023

425 of 7056

FILE NO: FM 10734 *				DATE OF PURCHASE: 10/08/2002				GRANTOR: STORA ENSO			
LEGAL DESCRIPTION: T49 R05-W S22 SESW				PARCEL NO: 050-1040-01				CONTROL NO: 140398			
40	\$40,114.60	0.79171350	\$31,759.27								
				0	\$0.00	STAT	999999	STATE OF WISCONSIN			
				0.00436750	\$138.71	CNTY	04	BAYFIELD COUNTY			
				0.00091740	\$29.14	MUNI	04050	TOWN OF WASHBURN			
				0.00668010	\$212.15	REG	046027	SCH D OF WASHBURN			
				0.00030660	\$9.74	VTAE	001700	NORTHWOOD TECHNICAL COLLEGE			
				Parcel Total:		\$389.74					

LEGAL DESCRIPTION: T49 R05-W S22 SESE				PARCEL NO: 050-1040-05				CONTROL NO: 140399			
40	\$40,114.60	0.79171350	\$31,759.27								
				0	\$0.00	STAT	999999	STATE OF WISCONSIN			
				0.00436750	\$138.71	CNTY	04	BAYFIELD COUNTY			
				0.00091740	\$29.14	MUNI	04050	TOWN OF WASHBURN			
				0.00668010	\$212.15	REG	046027	SCH D OF WASHBURN			
				0.00030660	\$9.74	VTAE	001700	NORTHWOOD TECHNICAL COLLEGE			
				Parcel Total:		\$389.74					



State of Wisconsin / Department of Natural Resources

Tony Evers , Governor

Adam N Payne , Secretary

5/22/2023

Chapter 70.114 - Aids Payment Worksheet For Tax Year 2022(Payment Year 2023) - Payment Due January 31, 2023

426 of 7056

LEGAL DESCRIPTION: T49 R05-W S22 SWSE	PARCEL NO: 050-1040-04	CONTROL NO: 140400
---------------------------------------	------------------------	--------------------

40	\$40,114.60	0.79171350	\$31,759.27
----	-------------	------------	-------------

0	\$0.00	STAT	999999	STATE OF WISCONSIN
0.00436750	\$138.71	CNTY	04	BAYFIELD COUNTY
0.00091740	\$29.14	MUNI	04050	TOWN OF WASHBURN
0.00668010	\$212.15	REG	046027	SCH D OF WASHBURN
0.00030660	\$9.74	VTAE	001700	NORTHWOOD TECHNICAL COLLEGE

Parcel Total:	\$389.74
---------------	----------

File Number Total:	\$1,169.22
--------------------	------------

FILE NO: FM 10735 *	DATE OF PURCHASE: 11/29/2002	GRANTOR: ROSEMARY A HAYWOOD
---------------------	------------------------------	-----------------------------

LEGAL DESCRIPTION: T48 R05-W S04 NENW	PARCEL NO: 050-1006-04	CONTROL NO: 140401
---------------------------------------	------------------------	--------------------

46.46	\$49,028.95	0.79171350	\$38,816.88
-------	-------------	------------	-------------

0	\$0.00	STAT	999999	STATE OF WISCONSIN
0.00436750	\$169.53	CNTY	04	BAYFIELD COUNTY
0.00091740	\$35.61	MUNI	04050	TOWN OF WASHBURN
0.00668010	\$259.30	REG	046027	SCH D OF WASHBURN
0.00030660	\$11.90	VTAE	001700	NORTHWOOD TECHNICAL COLLEGE

Parcel Total:	\$476.34
---------------	----------

File Number Total:	\$476.34
--------------------	----------



State of Wisconsin / Department of Natural Resources

Tony Evers , Governor

Adam N Payne , Secretary

5/22/2023

Chapter 70.114 - Aids Payment Worksheet For Tax Year 2022(Payment Year 2023) - Payment Due January 31, 2023

427 of 7056

FILE NO: FM 10737 *				DATE OF PURCHASE: 11/17/2005				GRANTOR: JOSEPH R MCENULTY			
LEGAL DESCRIPTION: T49 R05-W S34 W1/2 OF NWSW				PARCEL NO: 050-1059-01				CONTROL NO: 140403			
5	\$23,400.18	0.79171350	\$18,526.24								
				0	\$0.00	STAT	999999	STATE OF WISCONSIN			
				0.00436750	\$80.91	CNTY	04	BAYFIELD COUNTY			
				0.00091740	\$17.00	MUNI	04050	TOWN OF WASHBURN			
				0.00668010	\$123.76	REG	046027	SCH D OF WASHBURN			
				0.00030660	\$5.68	VTAE	001700	NORTHWOOD TECHNICAL COLLEGE			
Parcel Total:					\$227.35						

File Number Total:					\$227.35						
--------------------	--	--	--	--	----------	--	--	--	--	--	--

FILE NO: FM 10738 *				DATE OF PURCHASE: 06/19/2006				GRANTOR: KARIN KOZIE ET AL			
LEGAL DESCRIPTION: T49 R05-W S35 N1/2 OF NENE				PARCEL NO: 050-1059-09				CONTROL NO: 140404			
20	\$98,057.91	0.79171350	\$77,633.77								
				0	\$0.00	STAT	999999	STATE OF WISCONSIN			
				0.00436750	\$339.07	CNTY	04	BAYFIELD COUNTY			
				0.00091740	\$71.22	MUNI	04050	TOWN OF WASHBURN			
				0.00668010	\$518.60	REG	046027	SCH D OF WASHBURN			
				0.00030660	\$23.80	VTAE	001700	NORTHWOOD TECHNICAL COLLEGE			
Parcel Total:					\$952.69						

File Number Total:					\$952.69						
--------------------	--	--	--	--	----------	--	--	--	--	--	--



State of Wisconsin / Department of Natural Resources

Tony Evers , Governor

Adam N Payne , Secretary

5/22/2023

Chapter 70.114 - Aids Payment Worksheet For Tax Year 2022(Payment Year 2023) - Payment Due January 31, 2023

428 of 7056

FILE NO: FM 10744 *	DATE OF PURCHASE: 11/20/2008	GRANTOR: Travis O Tulowitzky et al
LEGAL DESCRIPTION: T49 R05-W S27 PT OF NWNE	PARCEL NO: 04-050-2-49-05-27-1/02-000-10000	CONTROL NO: 140422

20	\$103,183.66	0.79171350	\$81,691.90
----	--------------	------------	-------------

0	\$0.00	STAT	999999	STATE OF WISCONSIN
0.00436750	\$356.79	CNTY	04	BAYFIELD COUNTY
0.00091740	\$74.94	MUNI	04050	TOWN OF WASHBURN
0.00668010	\$545.71	REG	046027	SCH D OF WASHBURN
0.00030660	\$25.04	VTAE	001700	NORTHWOOD TECHNICAL COLLEGE

Parcel Total:	\$1,002.48
---------------	------------

File Number Total:	\$1,002.48
--------------------	------------

FILE NO: FM 10745 *	DATE OF PURCHASE: 11/04/2009	GRANTOR: Roberta Purner Trust, dated
LEGAL DESCRIPTION: T49 R05-W S35 PT OF NWNE	PARCEL NO: 04-050-2-49-05-35-1 02-000-10000	CONTROL NO: 140423

30	\$133,715.33	0.79171350	\$105,864.23
----	--------------	------------	--------------

0	\$0.00	STAT	999999	STATE OF WISCONSIN
0.00436750	\$462.37	CNTY	04	BAYFIELD COUNTY
0.00091740	\$97.12	MUNI	04050	TOWN OF WASHBURN
0.00668010	\$707.18	REG	046027	SCH D OF WASHBURN
0.00030660	\$32.46	VTAE	001700	NORTHWOOD TECHNICAL COLLEGE

Parcel Total:	\$1,299.13
---------------	------------

File Number Total:	\$1,299.13
--------------------	------------



State of Wisconsin / Department of Natural Resources

Tony Evers , Governor

Adam N Payne , Secretary

5/22/2023

Chapter 70.114 - Aids Payment Worksheet For Tax Year 2022(Payment Year 2023) - Payment Due January 31, 2023

429 of 7056

FILE NO: FM 10746 *	DATE OF PURCHASE: 04/23/2012	GRANTOR: Ronald W Johnson
LEGAL DESCRIPTION: T49 R05-W S35 SWNE	PARCEL NO: 050-1060-02 00	CONTROL NO: 140424

40 \$91,929.29 0.79171350 \$72,781.66

0	\$0.00	STAT	999999	STATE OF WISCONSIN
0.00436750	\$317.88	CNTY	04	BAYFIELD COUNTY
0.00091740	\$66.77	MUNI	04050	TOWN OF WASHBURN
0.00668010	\$486.19	REG	046027	SCH D OF WASHBURN
0.00030660	\$22.31	VTAE	001700	NORTHWOOD TECHNICAL COLLEGE

Parcel Total: \$893.15

File Number Total: \$893.15

Municipality Total: \$9,185.87



State of Wisconsin / Department of Natural Resources

Tony Evers , Governor

Adam N Payne , Secretary

5/22/2023

Chapter 70.114 - Aids Payment Worksheet For Tax Year 2022(Payment Year 2023) - Payment Due January 31, 2023

430 of 7056

DETAIL FOR TOWN OF HOLLAND, BROWN COUNTY

Acres	Est. Adjust. Purch. Price	Level of Assessment	Adjusted Local Value	Net Gen. Tax Rate	Calc. Aid Pay Amount	Type	Code	Taxing Jurisdiction Description
FILE NO: P 1794 A			DATE OF PURCHASE: 06/25/2003			GRANTOR: WISCONSIN CENTRAL LTD.		
LEGAL DESCRIPTION: T21 R20-E S17 PT OF NWNE				PARCEL NO: 090337		CONTROL NO: 90337		
2.95	\$13,225.05	0.68898353	\$9,111.84					
				0	\$0.00	STAT	999999	STATE OF WISCONSIN
				0.00459750	\$41.89	CNTY	05	BROWN COUNTY
				0.00327140	\$29.81	MUNI	05018	TOWN OF HOLLAND
				0.01233940	\$112.43	REG	056734	SCH D OF WRIGHTSTOWN COMMUNITY
				0.00092470	\$8.43	VTAE	001300	NORTHEAST WISCONSIN VTAE DISTRICT
Parcel Total:					\$192.56			

LEGAL DESCRIPTION: T21 R20-E S17 PT OF SWNE				PARCEL NO: 090338		CONTROL NO: 90338		
3.04	\$13,628.52	0.68898353	\$9,389.82					
				0	\$0.00	STAT	999999	STATE OF WISCONSIN
				0.00459750	\$43.17	CNTY	05	BROWN COUNTY
				0.00327140	\$30.72	MUNI	05018	TOWN OF HOLLAND
				0.01233940	\$115.86	REG	056734	SCH D OF WRIGHTSTOWN COMMUNITY
				0.00092470	\$8.68	VTAE	001300	NORTHEAST WISCONSIN VTAE DISTRICT
Parcel Total:					\$198.43			



State of Wisconsin / Department of Natural Resources

Tony Evers , Governor

Adam N Payne , Secretary

5/22/2023

Chapter 70.114 - Aids Payment Worksheet For Tax Year 2022(Payment Year 2023) - Payment Due January 31, 2023

431 of 7056

LEGAL DESCRIPTION: T21 R20-E S17 PT OF NWSE	PARCEL NO: 090339	CONTROL NO: 90339
---	-------------------	-------------------

1.4	\$6,276.30	0.68898353	\$4,324.27	
-----	------------	------------	------------	--

0	\$0.00	STAT	999999	STATE OF WISCONSIN
0.00459750	\$19.88	CNTY	05	BROWN COUNTY
0.00327140	\$14.15	MUNI	05018	TOWN OF HOLLAND
0.01233940	\$53.36	REG	056734	SCH D OF WRIGHTSTOWN COMMUNITY
0.00092470	\$4.00	VTAE	001300	NORTHEAST WISCONSIN VTAE DISTRICT

Parcel Total:	\$91.39	
---------------	---------	--

LEGAL DESCRIPTION: T21 R20-E S17 PT OF NESW	PARCEL NO: 090340	CONTROL NO: 90340
---	-------------------	-------------------

1.52	\$6,814.27	0.68898353	\$4,694.92	
------	------------	------------	------------	--

0	\$0.00	STAT	999999	STATE OF WISCONSIN
0.00459750	\$21.58	CNTY	05	BROWN COUNTY
0.00327140	\$15.36	MUNI	05018	TOWN OF HOLLAND
0.01233940	\$57.93	REG	056734	SCH D OF WRIGHTSTOWN COMMUNITY
0.00092470	\$4.34	VTAE	001300	NORTHEAST WISCONSIN VTAE DISTRICT

Parcel Total:	\$99.21	
---------------	---------	--

LEGAL DESCRIPTION: T21 R20-E S17 PT OF SESW	PARCEL NO: 090341	CONTROL NO: 90341
---	-------------------	-------------------

3.06	\$13,718.18	0.68898353	\$9,451.60	
------	-------------	------------	------------	--

0	\$0.00	STAT	999999	STATE OF WISCONSIN
0.00459750	\$43.45	CNTY	05	BROWN COUNTY
0.00327140	\$30.92	MUNI	05018	TOWN OF HOLLAND
0.01233940	\$116.63	REG	056734	SCH D OF WRIGHTSTOWN COMMUNITY
0.00092470	\$8.74	VTAE	001300	NORTHEAST WISCONSIN VTAE DISTRICT

Parcel Total:	\$199.74	
---------------	----------	--



State of Wisconsin / Department of Natural Resources

Tony Evers , Governor

Adam N Payne , Secretary

5/22/2023

Chapter 70.114 - Aids Payment Worksheet For Tax Year 2022(Payment Year 2023) - Payment Due January 31, 2023

432 of 7056

LEGAL DESCRIPTION: T21 R20-E S20 PT OF NENW				PARCEL NO: 090342				CONTROL NO: 90342	
3.06	\$13,718.18	0.68898353	\$9,451.60	0	\$0.00	STAT	999999	STATE OF WISCONSIN	
				0.00459750	\$43.45	CNTY	05	BROWN COUNTY	
				0.00327140	\$30.92	MUNI	05018	TOWN OF HOLLAND	
				0.01233940	\$116.63	REG	056734	SCH D OF WRIGHTSTOWN COMMUNITY	
				0.00092470	\$8.74	VTAE	001300	NORTHEAST WISCONSIN VTAE DISTRICT	
Parcel Total:				\$199.74					

LEGAL DESCRIPTION: T21 R20-E S20 PT OF SENW				PARCEL NO: 090343				CONTROL NO: 90343	
3.22	\$14,435.48	0.68898353	\$9,945.81	0	\$0.00	STAT	999999	STATE OF WISCONSIN	
				0.00459750	\$45.73	CNTY	05	BROWN COUNTY	
				0.00327140	\$32.54	MUNI	05018	TOWN OF HOLLAND	
				0.01233940	\$122.73	REG	056734	SCH D OF WRIGHTSTOWN COMMUNITY	
				0.00092470	\$9.20	VTAE	001300	NORTHEAST WISCONSIN VTAE DISTRICT	
Parcel Total:				\$210.20					

LEGAL DESCRIPTION: T21 R20-E S20 PT OF NESW				PARCEL NO: 090344				CONTROL NO: 90344	
0.67	\$3,003.65	0.68898353	\$2,069.47	0	\$0.00	STAT	999999	STATE OF WISCONSIN	
				0.00459750	\$9.51	CNTY	05	BROWN COUNTY	
				0.00327140	\$6.77	MUNI	05018	TOWN OF HOLLAND	
				0.01233940	\$25.54	REG	056734	SCH D OF WRIGHTSTOWN COMMUNITY	
				0.00092470	\$1.91	VTAE	001300	NORTHEAST WISCONSIN VTAE DISTRICT	
Parcel Total:				\$43.73					



State of Wisconsin / Department of Natural Resources

Tony Evers , Governor

Adam N Payne , Secretary

5/22/2023

Chapter 70.114 - Aids Payment Worksheet For Tax Year 2022(Payment Year 2023) - Payment Due January 31, 2023

433 of 7056

LEGAL DESCRIPTION: T21 R20-E S20 PT OF NWSW				PARCEL NO: 090345				CONTROL NO: 90345	
2.59	\$11,611.15	0.68898353	\$7,999.89	0	\$0.00	STAT	999999	STATE OF WISCONSIN	
				0.00459750	\$36.78	CNTY	05	BROWN COUNTY	
				0.00327140	\$26.17	MUNI	05018	TOWN OF HOLLAND	
				0.01233940	\$98.71	REG	056734	SCH D OF WRIGHTSTOWN COMMUNITY	
				0.00092470	\$7.40	VTAE	001300	NORTHEAST WISCONSIN VTAE DISTRICT	
Parcel Total:				\$169.06					

LEGAL DESCRIPTION: T21 R20-E S20 PT OF SWSW				PARCEL NO: 090346				CONTROL NO: 90346	
4.38	\$19,635.86	0.68898353	\$13,528.78	0	\$0.00	STAT	999999	STATE OF WISCONSIN	
				0.00459750	\$62.20	CNTY	05	BROWN COUNTY	
				0.00327140	\$44.26	MUNI	05018	TOWN OF HOLLAND	
				0.01233940	\$166.94	REG	056734	SCH D OF WRIGHTSTOWN COMMUNITY	
				0.00092470	\$12.51	VTAE	001300	NORTHEAST WISCONSIN VTAE DISTRICT	
Parcel Total:				\$285.91					

LEGAL DESCRIPTION: T21 R20-E S29 PT OF NWNW				PARCEL NO: 090347				CONTROL NO: 90347	
2.5	\$11,207.68	0.68898353	\$7,721.91	0	\$0.00	STAT	999999	STATE OF WISCONSIN	
				0.00459750	\$35.50	CNTY	05	BROWN COUNTY	
				0.00327140	\$25.26	MUNI	05018	TOWN OF HOLLAND	
				0.01233940	\$95.28	REG	056734	SCH D OF WRIGHTSTOWN COMMUNITY	
				0.00092470	\$7.14	VTAE	001300	NORTHEAST WISCONSIN VTAE DISTRICT	
Parcel Total:				\$163.18					



State of Wisconsin / Department of Natural Resources

Tony Evers , Governor

Adam N Payne , Secretary

5/22/2023

Chapter 70.114 - Aids Payment Worksheet For Tax Year 2022(Payment Year 2023) - Payment Due January 31, 2023

434 of 7056

LEGAL DESCRIPTION: T21 R20-E S30 PT OF NENE				PARCEL NO: 090348	CONTROL NO: 90348			
0.75	\$3,362.31	0.68898353	\$2,316.57					
				0	\$0.00	STAT	999999	STATE OF WISCONSIN
				0.00459750	\$10.65	CNTY	05	BROWN COUNTY
				0.00327140	\$7.58	MUNI	05018	TOWN OF HOLLAND
				0.01233940	\$28.59	REG	056734	SCH D OF WRIGHTSTOWN COMMUNITY
				0.00092470	\$2.14	VTAE	001300	NORTHEAST WISCONSIN VTAE DISTRICT
Parcel Total:					\$48.96			

LEGAL DESCRIPTION: T21 R20-E S30 PT OF SENE				PARCEL NO: 090349	CONTROL NO: 90349			
3.18	\$14,256.15	0.68898353	\$9,822.26					
				0	\$0.00	STAT	999999	STATE OF WISCONSIN
				0.00459750	\$45.16	CNTY	05	BROWN COUNTY
				0.00327140	\$32.13	MUNI	05018	TOWN OF HOLLAND
				0.01233940	\$121.20	REG	056734	SCH D OF WRIGHTSTOWN COMMUNITY
				0.00092470	\$9.08	VTAE	001300	NORTHEAST WISCONSIN VTAE DISTRICT
Parcel Total:					\$207.57			

LEGAL DESCRIPTION: T21 R20-E S30 PT OF NESE				PARCEL NO: 090350	CONTROL NO: 90350			
3.64	\$16,318.37	0.68898353	\$11,243.09					
				0	\$0.00	STAT	999999	STATE OF WISCONSIN
				0.00459750	\$51.69	CNTY	05	BROWN COUNTY
				0.00327140	\$36.78	MUNI	05018	TOWN OF HOLLAND
				0.01233940	\$138.73	REG	056734	SCH D OF WRIGHTSTOWN COMMUNITY
				0.00092470	\$10.40	VTAE	001300	NORTHEAST WISCONSIN VTAE DISTRICT
Parcel Total:					\$237.60			



State of Wisconsin / Department of Natural Resources

Tony Evers , Governor

Adam N Payne , Secretary

5/22/2023

Chapter 70.114 - Aids Payment Worksheet For Tax Year 2022(Payment Year 2023) - Payment Due January 31, 2023

435 of 7056

LEGAL DESCRIPTION: T21 R20-E S30 PT OF SESE	PARCEL NO: 090351	CONTROL NO: 90351
---	-------------------	-------------------

0.84	\$3,765.77	0.68898353	\$2,594.55	
------	------------	------------	------------	--

0	\$0.00	STAT	999999	STATE OF WISCONSIN
0.00459750	\$11.93	CNTY	05	BROWN COUNTY
0.00327140	\$8.49	MUNI	05018	TOWN OF HOLLAND
0.01233940	\$32.02	REG	056734	SCH D OF WRIGHTSTOWN COMMUNITY
0.00092470	\$2.40	VTAE	001300	NORTHEAST WISCONSIN VTAE DISTRICT

Parcel Total:	\$54.84
---------------	---------

LEGAL DESCRIPTION: T21 R20-E S30 PT OF SWSE	PARCEL NO: 090352	CONTROL NO: 90352
---	-------------------	-------------------

1.95	\$8,741.98	0.68898353	\$6,023.08	
------	------------	------------	------------	--

0	\$0.00	STAT	999999	STATE OF WISCONSIN
0.00459750	\$27.69	CNTY	05	BROWN COUNTY
0.00327140	\$19.70	MUNI	05018	TOWN OF HOLLAND
0.01233940	\$74.32	REG	056734	SCH D OF WRIGHTSTOWN COMMUNITY
0.00092470	\$5.57	VTAE	001300	NORTHEAST WISCONSIN VTAE DISTRICT

Parcel Total:	\$127.28
---------------	----------

LEGAL DESCRIPTION: T21 R20-E S31 PT OF NWNE	PARCEL NO: 090353	CONTROL NO: 90353
---	-------------------	-------------------

3.18	\$14,256.15	0.68898353	\$9,822.26	
------	-------------	------------	------------	--

0	\$0.00	STAT	999999	STATE OF WISCONSIN
0.00459750	\$45.16	CNTY	05	BROWN COUNTY
0.00327140	\$32.13	MUNI	05018	TOWN OF HOLLAND
0.01233940	\$121.20	REG	056734	SCH D OF WRIGHTSTOWN COMMUNITY
0.00092470	\$9.08	VTAE	001300	NORTHEAST WISCONSIN VTAE DISTRICT

Parcel Total:	\$207.57
---------------	----------



State of Wisconsin / Department of Natural Resources

Tony Evers , Governor

Adam N Payne , Secretary

5/22/2023

Chapter 70.114 - Aids Payment Worksheet For Tax Year 2022(Payment Year 2023) - Payment Due January 31, 2023

436 of 7056

LEGAL DESCRIPTION: T21 R20-E S31 PT OF SWNE				PARCEL NO: 090354				CONTROL NO: 90354			
3.18	\$14,256.15	0.68898353	\$9,822.26								
				0	\$0.00	STAT	999999	STATE OF WISCONSIN			
				0.00459750	\$45.16	CNTY	05	BROWN COUNTY			
				0.00327140	\$32.13	MUNI	05018	TOWN OF HOLLAND			
				0.01233940	\$121.20	REG	056734	SCH D OF WRIGHTSTOWN COMMUNITY			
				0.00092470	\$9.08	VTAE	001300	NORTHEAST WISCONSIN VTAE DISTRICT			
Parcel Total:					\$207.57						

LEGAL DESCRIPTION: T21 R20-E S31 PT OF NWSE				PARCEL NO: 090355				CONTROL NO: 90355			
0.09	\$403.47	0.68898353	\$277.98								
				0	\$0.00	STAT	999999	STATE OF WISCONSIN			
				0.00459750	\$1.28	CNTY	05	BROWN COUNTY			
				0.00327140	\$0.91	MUNI	05018	TOWN OF HOLLAND			
				0.01233940	\$3.43	REG	056734	SCH D OF WRIGHTSTOWN COMMUNITY			
				0.00092470	\$0.26	VTAE	001300	NORTHEAST WISCONSIN VTAE DISTRICT			
Parcel Total:					\$5.88						

LEGAL DESCRIPTION: T21 R20-E S31 PT OF SENW				PARCEL NO: 090356				CONTROL NO: 90356			
0.06	\$268.99	0.68898353	\$185.33								
				0	\$0.00	STAT	999999	STATE OF WISCONSIN			
				0.00459750	\$0.85	CNTY	05	BROWN COUNTY			
				0.00327140	\$0.61	MUNI	05018	TOWN OF HOLLAND			
				0.01233940	\$2.29	REG	056734	SCH D OF WRIGHTSTOWN COMMUNITY			
				0.00092470	\$0.17	VTAE	001300	NORTHEAST WISCONSIN VTAE DISTRICT			
Parcel Total:					\$3.92						



State of Wisconsin / Department of Natural Resources

Tony Evers , Governor

Adam N Payne , Secretary

5/22/2023

Chapter 70.114 - Aids Payment Worksheet For Tax Year 2022(Payment Year 2023) - Payment Due January 31, 2023

437 of 7056

LEGAL DESCRIPTION: T21 R20-E S31 PT OF NESW	PARCEL NO: 090357	CONTROL NO: 90357
---	-------------------	-------------------

3.23	\$14,480.33	0.68898353	\$9,976.71
------	-------------	------------	------------

0	\$0.00	STAT	999999	STATE OF WISCONSIN
0.00459750	\$45.87	CNTY	05	BROWN COUNTY
0.00327140	\$32.64	MUNI	05018	TOWN OF HOLLAND
0.01233940	\$123.11	REG	056734	SCH D OF WRIGHTSTOWN COMMUNITY
0.00092470	\$9.23	VTAE	001300	NORTHEAST WISCONSIN VTAE DISTRICT

Parcel Total:	\$210.85
---------------	----------

LEGAL DESCRIPTION: T21 R20-E S31 PT OF SESW	PARCEL NO: 090358	CONTROL NO: 90358
---	-------------------	-------------------

3.73	\$16,721.83	0.68898353	\$11,521.07
------	-------------	------------	-------------

0	\$0.00	STAT	999999	STATE OF WISCONSIN
0.00459750	\$52.97	CNTY	05	BROWN COUNTY
0.00327140	\$37.69	MUNI	05018	TOWN OF HOLLAND
0.01233940	\$142.16	REG	056734	SCH D OF WRIGHTSTOWN COMMUNITY
0.00092470	\$10.65	VTAE	001300	NORTHEAST WISCONSIN VTAE DISTRICT

Parcel Total:	\$243.47
---------------	----------

File Number Total:	\$3,408.66
--------------------	------------



State of Wisconsin / Department of Natural Resources

Tony Evers , Governor

Adam N Payne , Secretary

5/22/2023

Chapter 70.114 - Aids Payment Worksheet For Tax Year 2022(Payment Year 2023) - Payment Due January 31, 2023

438 of 7056

FILE NO: WM 60257 *		DATE OF PURCHASE: 09/24/2014		GRANTOR: Shane M Phillips	
LEGAL DESCRIPTION: T21 R20-E S15 PT OF NENE		PARCEL NO: HL-289		CONTROL NO: 130143	
10.01	\$23,781.18	0.68898353	\$16,384.84		
		0	\$0.00	STAT 999999	STATE OF WISCONSIN
		0.00459750	\$75.33	CNTY 05	BROWN COUNTY
		0.00327140	\$53.60	MUNI 05018	TOWN OF HOLLAND
		0.01233940	\$202.18	REG 056734	SCH D OF WRIGHTSTOWN COMMUNITY
		0.00092470	\$15.15	VTAE 001300	NORTHEAST WISCONSIN VTAE DISTRICT
		0.002142	\$35.10	SEWR 057060	HOLLAND SANITARY DISTRICT #1
Parcel Total:			\$381.36		
File Number Total:			\$381.36		
Municipality Total:			\$3,790.02		



State of Wisconsin / Department of Natural Resources

Tony Evers , Governor

Adam N Payne , Secretary

5/22/2023

Chapter 70.114 - Aids Payment Worksheet For Tax Year 2022(Payment Year 2023) - Payment Due January 31, 2023

439 of 7056

DETAIL FOR TOWN OF NEW DENMARK, BROWN COUNTY

Acres	Est. Adjust. Purch. Price	Level of Assessment	Adjusted Local Value	Net Gen. Tax Rate	Calc. Aid Pay Amount	Type	Code	Taxing Jurisdiction Description
FILE NO: P 1828 B			DATE OF PURCHASE: 12/16/2003			GRANTOR: CANADIAN NATIONAL RAILROAD C		
LEGAL DESCRIPTION: T22 R22-E S34 PT OF SWSW				PARCEL NO: 089740		CONTROL NO: 89740		
4.78	\$10,274.95	0.69314099	\$7,121.99					
				0	\$0.00	STAT	999999	STATE OF WISCONSIN
				0.00451290	\$32.14	CNTY	05	BROWN COUNTY
				0.00264910	\$18.87	MUNI	05028	TOWN OF NEW DENMARK
				0.010040	\$71.50	REG	051407	SCH D OF DENMARK
				0.000870	\$6.20	VTAE	001300	NORTHEAST WISCONSIN VTAE DISTRICT
Parcel Total:					\$128.71			

LEGAL DESCRIPTION: T22 R22-E S34 PT OF NWSW				PARCEL NO: 089741		CONTROL NO: 89741		
4.36	\$9,372.12	0.69314099	\$6,496.20					
				0	\$0.00	STAT	999999	STATE OF WISCONSIN
				0.00451290	\$29.32	CNTY	05	BROWN COUNTY
				0.00264910	\$17.21	MUNI	05028	TOWN OF NEW DENMARK
				0.010040	\$65.22	REG	051407	SCH D OF DENMARK
				0.000870	\$5.65	VTAE	001300	NORTHEAST WISCONSIN VTAE DISTRICT
Parcel Total:					\$117.40			



State of Wisconsin / Department of Natural Resources

Tony Evers , Governor

Adam N Payne , Secretary

5/22/2023

Chapter 70.114 - Aids Payment Worksheet For Tax Year 2022(Payment Year 2023) - Payment Due January 31, 2023

440 of 7056

LEGAL DESCRIPTION: T22 R22-E S34 PT OF SWNW				PARCEL NO: 089742		CONTROL NO: 89742		
2.95	\$6,341.24	0.69314099	\$4,395.37					
				0	\$0.00	STAT	999999	STATE OF WISCONSIN
				0.00451290	\$19.84	CNTY	05	BROWN COUNTY
				0.00264910	\$11.64	MUNI	05028	TOWN OF NEW DENMARK
				0.010040	\$44.13	REG	051407	SCH D OF DENMARK
				0.000870	\$3.82	VTAE	001300	NORTHEAST WISCONSIN VTAE DISTRICT
Parcel Total:					\$79.43			

LEGAL DESCRIPTION: T22 R22-E S33 PT OF SENE				PARCEL NO: 089744		CONTROL NO: 89744		
3.63	\$7,802.93	0.69314099	\$5,408.53					
				0	\$0.00	STAT	999999	STATE OF WISCONSIN
				0.00451290	\$24.41	CNTY	05	BROWN COUNTY
				0.00264910	\$14.33	MUNI	05028	TOWN OF NEW DENMARK
				0.010040	\$54.30	REG	051407	SCH D OF DENMARK
				0.000870	\$4.71	VTAE	001300	NORTHEAST WISCONSIN VTAE DISTRICT
Parcel Total:					\$97.75			

LEGAL DESCRIPTION: T22 R22-E S33 PT OF NENE				PARCEL NO: 089745		CONTROL NO: 89745		
1.54	\$3,310.34	0.69314099	\$2,294.53					
				0	\$0.00	STAT	999999	STATE OF WISCONSIN
				0.00451290	\$10.35	CNTY	05	BROWN COUNTY
				0.00264910	\$6.08	MUNI	05028	TOWN OF NEW DENMARK
				0.010040	\$23.04	REG	051407	SCH D OF DENMARK
				0.000870	\$2.00	VTAE	001300	NORTHEAST WISCONSIN VTAE DISTRICT
Parcel Total:					\$41.47			



State of Wisconsin / Department of Natural Resources

Tony Evers , Governor

Adam N Payne , Secretary

5/22/2023

Chapter 70.114 - Aids Payment Worksheet For Tax Year 2022(Payment Year 2023) - Payment Due
January 31, 2023

441 of 7056

File Number Total: \$464.76

Municipality Total: \$464.76



State of Wisconsin / Department of Natural Resources

Tony Evers , Governor

Adam N Payne , Secretary

5/22/2023

Chapter 70.114 - Aids Payment Worksheet For Tax Year 2022(Payment Year 2023) - Payment Due January 31, 2023

442 of 7056

DETAIL FOR TOWN OF PITTSFIELD, BROWN COUNTY

Acres	Est. Adjust. Purch. Price	Level of Assessment	Adjusted Local Value	Net Gen. Tax Rate	Calc. Aid Pay Amount	----- Taxing Jurisdiction -----		
						Type	Code	Description
FILE NO: P 1600 B			DATE OF PURCHASE: 02/24/1994			GRANTOR: CHICAGO & NORTH WESTERN TRNS		
LEGAL DESCRIPTION: T25 R19-E S05 PT OF NESW				PARCEL NO: PI-91		CONTROL NO: 73555		
3.18	\$6,688.98	0.84923676	\$5,680.53					
				0	\$0.00	STAT	999999	STATE OF WISCONSIN
				0.003798	\$21.57	CNTY	05	BROWN COUNTY
				0.00265320	\$15.07	MUNI	05030	TOWN OF PITTSFIELD
				0.00694550	\$39.45	REG	054613	SCH D OF PULASKI COMMUNITY
				0.00074070	\$4.21	VTAE	001300	NORTHEAST WISCONSIN VTAE DISTRICT
Parcel Total:					\$80.30			

LEGAL DESCRIPTION: T25 R19-E S05 PT OF NWSW				PARCEL NO: PI-91		CONTROL NO: 73556		
0.14	\$294.45	0.84923676	\$250.06					
				0	\$0.00	STAT	999999	STATE OF WISCONSIN
				0.003798	\$0.95	CNTY	05	BROWN COUNTY
				0.00265320	\$0.66	MUNI	05030	TOWN OF PITTSFIELD
				0.00694550	\$1.74	REG	054613	SCH D OF PULASKI COMMUNITY
				0.00074070	\$0.19	VTAE	001300	NORTHEAST WISCONSIN VTAE DISTRICT
Parcel Total:					\$3.54			



State of Wisconsin / Department of Natural Resources

Tony Evers , Governor

Adam N Payne , Secretary

5/22/2023

Chapter 70.114 - Aids Payment Worksheet For Tax Year 2022(Payment Year 2023) - Payment Due January 31, 2023

443 of 7056

LEGAL DESCRIPTION: T25 R19-E S05 PT OF SENW				PARCEL NO: PI-91		CONTROL NO: 73557		
0.04	\$83.33	0.84923676	\$70.77	0	\$0.00	STAT	999999	STATE OF WISCONSIN
				0.003798	\$0.27	CNTY	05	BROWN COUNTY
				0.00265320	\$0.19	MUNI	05030	TOWN OF PITTSFIELD
				0.00694550	\$0.49	REG	054613	SCH D OF PULASKI COMMUNITY
				0.00074070	\$0.05	VTAE	001300	NORTHEAST WISCONSIN VTAE DISTRICT
Parcel Total:					\$1.00			

LEGAL DESCRIPTION: T25 R19-E S05 PT OF SESW				PARCEL NO: PI-91		CONTROL NO: 73558		
3.31	\$1,600.02	0.84923676	\$1,358.80	0	\$0.00	STAT	999999	STATE OF WISCONSIN
				0.003798	\$5.16	CNTY	05	BROWN COUNTY
				0.00265320	\$3.61	MUNI	05030	TOWN OF PITTSFIELD
				0.00694550	\$9.44	REG	054613	SCH D OF PULASKI COMMUNITY
				0.00074070	\$1.01	VTAE	001300	NORTHEAST WISCONSIN VTAE DISTRICT
Parcel Total:					\$19.22			

LEGAL DESCRIPTION: T25 R19-E S08 PT OF NENW				PARCEL NO: PI-133		CONTROL NO: 73559		
1.13	\$547.23	0.84923676	\$464.73	0	\$0.00	STAT	999999	STATE OF WISCONSIN
				0.003798	\$1.77	CNTY	05	BROWN COUNTY
				0.00265320	\$1.23	MUNI	05030	TOWN OF PITTSFIELD
				0.00694550	\$3.23	REG	054613	SCH D OF PULASKI COMMUNITY
				0.00074070	\$0.34	VTAE	001300	NORTHEAST WISCONSIN VTAE DISTRICT
Parcel Total:					\$6.57			



State of Wisconsin / Department of Natural Resources

Tony Evers , Governor

Adam N Payne , Secretary

5/22/2023

Chapter 70.114 - Aids Payment Worksheet For Tax Year 2022(Payment Year 2023) - Payment Due January 31, 2023

444 of 7056

LEGAL DESCRIPTION: T25 R19-E S08 PT OF NESE				PARCEL NO: PI-133				CONTROL NO: 73560	
2.73	\$1,319.46	0.84923676	\$1,120.54						
				0	\$0.00	STAT	999999	STATE OF WISCONSIN	
				0.003798	\$4.26	CNTY	05	BROWN COUNTY	
				0.00265320	\$2.97	MUNI	05030	TOWN OF PITTSFIELD	
				0.00694550	\$7.78	REG	054613	SCH D OF PULASKI COMMUNITY	
				0.00074070	\$0.83	VTAE	001300	NORTHEAST WISCONSIN VTAE DISTRICT	
Parcel Total:					\$15.84				

LEGAL DESCRIPTION: T25 R19-E S08 PT OF NWNE				PARCEL NO: PI-133				CONTROL NO: 73561	
2.53	\$1,222.24	0.84923676	\$1,037.97						
				0	\$0.00	STAT	999999	STATE OF WISCONSIN	
				0.003798	\$3.94	CNTY	05	BROWN COUNTY	
				0.00265320	\$2.75	MUNI	05030	TOWN OF PITTSFIELD	
				0.00694550	\$7.21	REG	054613	SCH D OF PULASKI COMMUNITY	
				0.00074070	\$0.77	VTAE	001300	NORTHEAST WISCONSIN VTAE DISTRICT	
Parcel Total:					\$14.67				

LEGAL DESCRIPTION: T25 R19-E S08 PT OF NWSE				PARCEL NO: PI-133				CONTROL NO: 73562	
0.55	\$266.67	0.84923676	\$226.47						
				0	\$0.00	STAT	999999	STATE OF WISCONSIN	
				0.003798	\$0.86	CNTY	05	BROWN COUNTY	
				0.00265320	\$0.60	MUNI	05030	TOWN OF PITTSFIELD	
				0.00694550	\$1.57	REG	054613	SCH D OF PULASKI COMMUNITY	
				0.00074070	\$0.17	VTAE	001300	NORTHEAST WISCONSIN VTAE DISTRICT	
Parcel Total:					\$3.20				



State of Wisconsin / Department of Natural Resources

Tony Evers , Governor

Adam N Payne , Secretary

5/22/2023

Chapter 70.114 - Aids Payment Worksheet For Tax Year 2022(Payment Year 2023) - Payment Due January 31, 2023

445 of 7056

LEGAL DESCRIPTION: T25 R19-E S08 PT OF SESE	PARCEL NO: PI-133	CONTROL NO: 73563
---	-------------------	-------------------

3.26	\$1,575.02	0.84923676	\$1,337.57	
------	------------	------------	------------	--

0	\$0.00	STAT	999999	STATE OF WISCONSIN
0.003798	\$5.08	CNTY	05	BROWN COUNTY
0.00265320	\$3.55	MUNI	05030	TOWN OF PITTSFIELD
0.00694550	\$9.29	REG	054613	SCH D OF PULASKI COMMUNITY
0.00074070	\$0.99	VTAE	001300	NORTHEAST WISCONSIN VTAE DISTRICT

Parcel Total:	\$18.91
---------------	---------

LEGAL DESCRIPTION: T25 R19-E S08 PT OF SWNE	PARCEL NO: PI-133	CONTROL NO: 73564
---	-------------------	-------------------

3.28	\$1,583.36	0.84923676	\$1,344.64	
------	------------	------------	------------	--

0	\$0.00	STAT	999999	STATE OF WISCONSIN
0.003798	\$5.11	CNTY	05	BROWN COUNTY
0.00265320	\$3.57	MUNI	05030	TOWN OF PITTSFIELD
0.00694550	\$9.34	REG	054613	SCH D OF PULASKI COMMUNITY
0.00074070	\$1.00	VTAE	001300	NORTHEAST WISCONSIN VTAE DISTRICT

Parcel Total:	\$19.02
---------------	---------

LEGAL DESCRIPTION: T25 R19-E S16 PT OF NESW	PARCEL NO: PI-282	CONTROL NO: 73565
---	-------------------	-------------------

3.06	\$1,477.80	0.84923676	\$1,255.00	
------	------------	------------	------------	--

0	\$0.00	STAT	999999	STATE OF WISCONSIN
0.003798	\$4.77	CNTY	05	BROWN COUNTY
0.00265320	\$3.33	MUNI	05030	TOWN OF PITTSFIELD
0.00694550	\$8.72	REG	054613	SCH D OF PULASKI COMMUNITY
0.00074070	\$0.93	VTAE	001300	NORTHEAST WISCONSIN VTAE DISTRICT

Parcel Total:	\$17.75
---------------	---------



State of Wisconsin / Department of Natural Resources

Tony Evers , Governor

Adam N Payne , Secretary

5/22/2023

Chapter 70.114 - Aids Payment Worksheet For Tax Year 2022(Payment Year 2023) - Payment Due January 31, 2023

446 of 7056

LEGAL DESCRIPTION: T25 R19-E S16 PT OF NWNW PARCEL NO: PI-282 CONTROL NO: 73566

2.79 \$1,347.24 0.84923676 \$1,144.13

0 \$0.00 STAT 999999 STATE OF WISCONSIN

0.003798 \$4.35 CNTY 05 BROWN COUNTY

0.00265320 \$3.04 MUNI 05030 TOWN OF PITTSFIELD

0.00694550 \$7.95 REG 054613 SCH D OF PULASKI COMMUNITY

0.00074070 \$0.85 VTAE 001300 NORTHEAST WISCONSIN VTAE DISTRICT

Parcel Total: \$16.19

LEGAL DESCRIPTION: T25 R19-E S16 PT OF NWSW PARCEL NO: PI-282 CONTROL NO: 73567

0.22 \$105.56 0.84923676 \$89.64

0 \$0.00 STAT 999999 STATE OF WISCONSIN

0.003798 \$0.34 CNTY 05 BROWN COUNTY

0.00265320 \$0.24 MUNI 05030 TOWN OF PITTSFIELD

0.00694550 \$0.62 REG 054613 SCH D OF PULASKI COMMUNITY

0.00074070 \$0.07 VTAE 001300 NORTHEAST WISCONSIN VTAE DISTRICT

Parcel Total: \$1.27

LEGAL DESCRIPTION: T25 R19-E S16 PT OF SENW PARCEL NO: PI-282 CONTROL NO: 73568

0.01 \$5.56 0.84923676 \$4.72

0 \$0.00 STAT 999999 STATE OF WISCONSIN

0.003798 \$0.02 CNTY 05 BROWN COUNTY

0.00265320 \$0.01 MUNI 05030 TOWN OF PITTSFIELD

0.00694550 \$0.03 REG 054613 SCH D OF PULASKI COMMUNITY

0.00074070 \$0.00 VTAE 001300 NORTHEAST WISCONSIN VTAE DISTRICT

Parcel Total: \$0.06



State of Wisconsin / Department of Natural Resources

Tony Evers , Governor

Adam N Payne , Secretary

5/22/2023

Chapter 70.114 - Aids Payment Worksheet For Tax Year 2022(Payment Year 2023) - Payment Due January 31, 2023

447 of 7056

LEGAL DESCRIPTION: T25 R19-E S16 PT OF SESW				PARCEL NO: PI-282		CONTROL NO: 73569		
3.26	\$1,575.02	0.84923676	\$1,337.57					
				0	\$0.00	STAT	999999	STATE OF WISCONSIN
				0.003798	\$5.08	CNTY	05	BROWN COUNTY
				0.00265320	\$3.55	MUNI	05030	TOWN OF PITTSFIELD
				0.00694550	\$9.29	REG	054613	SCH D OF PULASKI COMMUNITY
				0.00074070	\$0.99	VTAE	001300	NORTHEAST WISCONSIN VTAE DISTRICT
Parcel Total:					\$18.91			

LEGAL DESCRIPTION: T25 R19-E S16 PT OF SWNW				PARCEL NO: PI-282		CONTROL NO: 73570		
3.26	\$1,575.02	0.84923676	\$1,337.57					
				0	\$0.00	STAT	999999	STATE OF WISCONSIN
				0.003798	\$5.08	CNTY	05	BROWN COUNTY
				0.00265320	\$3.55	MUNI	05030	TOWN OF PITTSFIELD
				0.00694550	\$9.29	REG	054613	SCH D OF PULASKI COMMUNITY
				0.00074070	\$0.99	VTAE	001300	NORTHEAST WISCONSIN VTAE DISTRICT
Parcel Total:					\$18.91			

LEGAL DESCRIPTION: T25 R19-E S16 PT OF SWSE				PARCEL NO: PI-282		CONTROL NO: 73571		
0.09	\$44.45	0.84923676	\$37.74					
				0	\$0.00	STAT	999999	STATE OF WISCONSIN
				0.003798	\$0.14	CNTY	05	BROWN COUNTY
				0.00265320	\$0.10	MUNI	05030	TOWN OF PITTSFIELD
				0.00694550	\$0.26	REG	054613	SCH D OF PULASKI COMMUNITY
				0.00074070	\$0.03	VTAE	001300	NORTHEAST WISCONSIN VTAE DISTRICT
Parcel Total:					\$0.53			



State of Wisconsin / Department of Natural Resources

Tony Evers , Governor

Adam N Payne , Secretary

5/22/2023

Chapter 70.114 - Aids Payment Worksheet For Tax Year 2022(Payment Year 2023) - Payment Due January 31, 2023

448 of 7056

LEGAL DESCRIPTION: T25 R19-E S17 PT OF NENE	PARCEL NO: PI-303	CONTROL NO: 73572
---	-------------------	-------------------

0.72	\$347.23	0.84923676	\$294.88	
------	----------	------------	----------	--

0	\$0.00	STAT	999999	STATE OF WISCONSIN
0.003798	\$1.12	CNTY	05	BROWN COUNTY
0.00265320	\$0.78	MUNI	05030	TOWN OF PITTSFIELD
0.00694550	\$2.05	REG	054613	SCH D OF PULASKI COMMUNITY
0.00074070	\$0.22	VTAE	001300	NORTHEAST WISCONSIN VTAE DISTRICT

Parcel Total:	\$4.17
---------------	--------

LEGAL DESCRIPTION: T25 R19-E S21 PT OF NENW	PARCEL NO: PI-364	CONTROL NO: 73573
---	-------------------	-------------------

0.05	\$25.00	0.84923676	\$21.23	
------	---------	------------	---------	--

0	\$0.00	STAT	999999	STATE OF WISCONSIN
0.003798	\$0.08	CNTY	05	BROWN COUNTY
0.00265320	\$0.06	MUNI	05030	TOWN OF PITTSFIELD
0.00694550	\$0.15	REG	054613	SCH D OF PULASKI COMMUNITY
0.00074070	\$0.02	VTAE	001300	NORTHEAST WISCONSIN VTAE DISTRICT

Parcel Total:	\$0.31
---------------	--------

LEGAL DESCRIPTION: T25 R19-E S21 PT OF NESE	PARCEL NO: PI-364	CONTROL NO: 73574
---	-------------------	-------------------

1.68	\$811.12	0.84923676	\$688.84	
------	----------	------------	----------	--

0	\$0.00	STAT	999999	STATE OF WISCONSIN
0.003798	\$2.62	CNTY	05	BROWN COUNTY
0.00265320	\$1.83	MUNI	05030	TOWN OF PITTSFIELD
0.00694550	\$4.78	REG	054613	SCH D OF PULASKI COMMUNITY
0.00074070	\$0.51	VTAE	001300	NORTHEAST WISCONSIN VTAE DISTRICT

Parcel Total:	\$9.74
---------------	--------



State of Wisconsin / Department of Natural Resources

Tony Evers , Governor

Adam N Payne , Secretary

5/22/2023

Chapter 70.114 - Aids Payment Worksheet For Tax Year 2022(Payment Year 2023) - Payment Due January 31, 2023

449 of 7056

LEGAL DESCRIPTION: T25 R19-E S21 PT OF NWNE	PARCEL NO: PI-364	CONTROL NO: 73575
---	-------------------	-------------------

3.21	\$1,550.02	0.84923676	\$1,316.34	
------	------------	------------	------------	--

0	\$0.00	STAT	999999	STATE OF WISCONSIN
0.003798	\$5.00	CNTY	05	BROWN COUNTY
0.00265320	\$3.49	MUNI	05030	TOWN OF PITTSFIELD
0.00694550	\$9.14	REG	054613	SCH D OF PULASKI COMMUNITY
0.00074070	\$0.98	VTAE	001300	NORTHEAST WISCONSIN VTAE DISTRICT

Parcel Total:	\$18.61
---------------	---------

LEGAL DESCRIPTION: T25 R19-E S21 PT OF SENE	PARCEL NO: PI-364	CONTROL NO: 73576
---	-------------------	-------------------

1.91	\$922.24	0.84923676	\$783.20	
------	----------	------------	----------	--

0	\$0.00	STAT	999999	STATE OF WISCONSIN
0.003798	\$2.97	CNTY	05	BROWN COUNTY
0.00265320	\$2.08	MUNI	05030	TOWN OF PITTSFIELD
0.00694550	\$5.44	REG	054613	SCH D OF PULASKI COMMUNITY
0.00074070	\$0.58	VTAE	001300	NORTHEAST WISCONSIN VTAE DISTRICT

Parcel Total:	\$11.07
---------------	---------

LEGAL DESCRIPTION: T25 R19-E S21 PT OF SWNE	PARCEL NO: PI-364	CONTROL NO: 73577
---	-------------------	-------------------

2.13	\$1,027.79	0.84923676	\$872.84	
------	------------	------------	----------	--

0	\$0.00	STAT	999999	STATE OF WISCONSIN
0.003798	\$3.32	CNTY	05	BROWN COUNTY
0.00265320	\$2.32	MUNI	05030	TOWN OF PITTSFIELD
0.00694550	\$6.06	REG	054613	SCH D OF PULASKI COMMUNITY
0.00074070	\$0.65	VTAE	001300	NORTHEAST WISCONSIN VTAE DISTRICT

Parcel Total:	\$12.35
---------------	---------



State of Wisconsin / Department of Natural Resources

Tony Evers , Governor

Adam N Payne , Secretary

5/22/2023

Chapter 70.114 - Aids Payment Worksheet For Tax Year 2022(Payment Year 2023) - Payment Due January 31, 2023

450 of 7056

LEGAL DESCRIPTION: T25 R19-E S22 PT OF NESW PARCEL NO: PI-389 CONTROL NO: 73578

3.13 \$1,511.13 0.84923676 \$1,283.31

0 \$0.00 STAT 999999 STATE OF WISCONSIN

0.003798 \$4.87 CNTY 05 BROWN COUNTY

0.00265320 \$3.40 MUNI 05030 TOWN OF PITTSFIELD

0.00694550 \$8.91 REG 054613 SCH D OF PULASKI COMMUNITY

0.00074070 \$0.95 VTAE 001300 NORTHEAST WISCONSIN VTAE DISTRICT

Parcel Total: \$18.13

LEGAL DESCRIPTION: T25 R19-E S22 PT OF NWSE PARCEL NO: PI-389 CONTROL NO: 73579

2.01 \$972.24 0.84923676 \$825.66

0 \$0.00 STAT 999999 STATE OF WISCONSIN

0.003798 \$3.14 CNTY 05 BROWN COUNTY

0.00265320 \$2.19 MUNI 05030 TOWN OF PITTSFIELD

0.00694550 \$5.73 REG 054613 SCH D OF PULASKI COMMUNITY

0.00074070 \$0.61 VTAE 001300 NORTHEAST WISCONSIN VTAE DISTRICT

Parcel Total: \$11.67

LEGAL DESCRIPTION: T25 R19-E S22 PT OF NWSW PARCEL NO: PI-389 CONTROL NO: 73580

3.13 \$1,511.13 0.84923676 \$1,283.31

0 \$0.00 STAT 999999 STATE OF WISCONSIN

0.003798 \$4.87 CNTY 05 BROWN COUNTY

0.00265320 \$3.40 MUNI 05030 TOWN OF PITTSFIELD

0.00694550 \$8.91 REG 054613 SCH D OF PULASKI COMMUNITY

0.00074070 \$0.95 VTAE 001300 NORTHEAST WISCONSIN VTAE DISTRICT

Parcel Total: \$18.13



State of Wisconsin / Department of Natural Resources

Tony Evers , Governor

Adam N Payne , Secretary

5/22/2023

Chapter 70.114 - Aids Payment Worksheet For Tax Year 2022(Payment Year 2023) - Payment Due January 31, 2023

451 of 7056

LEGAL DESCRIPTION: T25 R19-E S22 PT OF SESE				PARCEL NO: PI-389			CONTROL NO: 73581		
3.03	\$1,463.91	0.84923676	\$1,243.21						
				0	\$0.00	STAT	999999	STATE OF WISCONSIN	
				0.003798	\$4.72	CNTY	05	BROWN COUNTY	
				0.00265320	\$3.30	MUNI	05030	TOWN OF PITTSFIELD	
				0.00694550	\$8.63	REG	054613	SCH D OF PULASKI COMMUNITY	
				0.00074070	\$0.92	VTAE	001300	NORTHEAST WISCONSIN VTAE DISTRICT	
Parcel Total:					\$17.57				

LEGAL DESCRIPTION: T25 R19-E S22 PT OF SWSE				PARCEL NO: PI-389			CONTROL NO: 73582		
1	\$483.34	0.84923676	\$410.47						
				0	\$0.00	STAT	999999	STATE OF WISCONSIN	
				0.003798	\$1.56	CNTY	05	BROWN COUNTY	
				0.00265320	\$1.09	MUNI	05030	TOWN OF PITTSFIELD	
				0.00694550	\$2.85	REG	054613	SCH D OF PULASKI COMMUNITY	
				0.00074070	\$0.30	VTAE	001300	NORTHEAST WISCONSIN VTAE DISTRICT	
Parcel Total:					\$5.80				

LEGAL DESCRIPTION: T25 R19-E S23 PT OF SESW				PARCEL NO: PI-422			CONTROL NO: 73583		
5.8	\$2,800.04	0.84923676	\$2,377.90						
				0	\$0.00	STAT	999999	STATE OF WISCONSIN	
				0.003798	\$9.03	CNTY	05	BROWN COUNTY	
				0.00265320	\$6.31	MUNI	05030	TOWN OF PITTSFIELD	
				0.00694550	\$16.52	REG	054613	SCH D OF PULASKI COMMUNITY	
				0.00074070	\$1.76	VTAE	001300	NORTHEAST WISCONSIN VTAE DISTRICT	
Parcel Total:					\$33.62				



State of Wisconsin / Department of Natural Resources

Tony Evers , Governor

Adam N Payne , Secretary

5/22/2023

Chapter 70.114 - Aids Payment Worksheet For Tax Year 2022(Payment Year 2023) - Payment Due January 31, 2023

452 of 7056

LEGAL DESCRIPTION: T25 R19-E S23 PT OF SWSE				PARCEL NO: PI-422				CONTROL NO: 73584			
2.14	\$1,033.35	0.84923676	\$877.56	0	\$0.00	STAT	999999	STATE OF WISCONSIN			
				0.003798	\$3.33	CNTY	05	BROWN COUNTY			
				0.00265320	\$2.33	MUNI	05030	TOWN OF PITTSFIELD			
				0.00694550	\$6.10	REG	054613	SCH D OF PULASKI COMMUNITY			
				0.00074070	\$0.65	VTAE	001300	NORTHEAST WISCONSIN VTAE DISTRICT			
Parcel Total:					\$12.41						

LEGAL DESCRIPTION: T25 R19-E S23 PT OF SWSW				PARCEL NO: PI-422				CONTROL NO: 73585			
9.05	\$4,369.51	0.84923676	\$3,710.75	0	\$0.00	STAT	999999	STATE OF WISCONSIN			
				0.003798	\$14.09	CNTY	05	BROWN COUNTY			
				0.00265320	\$9.85	MUNI	05030	TOWN OF PITTSFIELD			
				0.00694550	\$25.77	REG	054613	SCH D OF PULASKI COMMUNITY			
				0.00074070	\$2.75	VTAE	001300	NORTHEAST WISCONSIN VTAE DISTRICT			
Parcel Total:					\$52.46						

LEGAL DESCRIPTION: T25 R19-E S25 PT OF NESW				PARCEL NO: PI-459				CONTROL NO: 73586			
3.1	\$1,497.24	0.84923676	\$1,271.51	0	\$0.00	STAT	999999	STATE OF WISCONSIN			
				0.003798	\$4.83	CNTY	05	BROWN COUNTY			
				0.00265320	\$3.37	MUNI	05030	TOWN OF PITTSFIELD			
				0.00694550	\$8.83	REG	054613	SCH D OF PULASKI COMMUNITY			
				0.00074070	\$0.94	VTAE	001300	NORTHEAST WISCONSIN VTAE DISTRICT			
Parcel Total:					\$17.97						



State of Wisconsin / Department of Natural Resources

Tony Evers , Governor

Adam N Payne , Secretary

5/22/2023

Chapter 70.114 - Aids Payment Worksheet For Tax Year 2022(Payment Year 2023) - Payment Due January 31, 2023

453 of 7056

LEGAL DESCRIPTION: T25 R19-E S25 PT OF NWNW				PARCEL NO: PI-459			CONTROL NO: 73587		
2.7	\$1,305.57	0.84923676	\$1,108.74	0	\$0.00	STAT	999999	STATE OF WISCONSIN	
				0.003798	\$4.21	CNTY	05	BROWN COUNTY	
				0.00265320	\$2.94	MUNI	05030	TOWN OF PITTSFIELD	
				0.00694550	\$7.70	REG	054613	SCH D OF PULASKI COMMUNITY	
				0.00074070	\$0.82	VTAE	001300	NORTHEAST WISCONSIN VTAE DISTRICT	
Parcel Total:				\$15.67					

LEGAL DESCRIPTION: T25 R19-E S25 PT OF SENW				PARCEL NO: PI-459			CONTROL NO: 73588		
1.81	\$875.01	0.84923676	\$743.09	0	\$0.00	STAT	999999	STATE OF WISCONSIN	
				0.003798	\$2.82	CNTY	05	BROWN COUNTY	
				0.00265320	\$1.97	MUNI	05030	TOWN OF PITTSFIELD	
				0.00694550	\$5.16	REG	054613	SCH D OF PULASKI COMMUNITY	
				0.00074070	\$0.55	VTAE	001300	NORTHEAST WISCONSIN VTAE DISTRICT	
Parcel Total:				\$10.50					

LEGAL DESCRIPTION: T25 R19-E S25 PT OF SESW				PARCEL NO: PI-459			CONTROL NO: 73589		
3.11	\$1,502.80	0.84923676	\$1,276.23	0	\$0.00	STAT	999999	STATE OF WISCONSIN	
				0.003798	\$4.85	CNTY	05	BROWN COUNTY	
				0.00265320	\$3.39	MUNI	05030	TOWN OF PITTSFIELD	
				0.00694550	\$8.86	REG	054613	SCH D OF PULASKI COMMUNITY	
				0.00074070	\$0.95	VTAE	001300	NORTHEAST WISCONSIN VTAE DISTRICT	
Parcel Total:				\$18.05					



State of Wisconsin / Department of Natural Resources

Tony Evers , Governor

Adam N Payne , Secretary

5/22/2023

Chapter 70.114 - Aids Payment Worksheet For Tax Year 2022(Payment Year 2023) - Payment Due January 31, 2023

454 of 7056

LEGAL DESCRIPTION: T25 R19-E S25 PT OF SWNW				PARCEL NO: PI-459	CONTROL NO: 73590			
1.67	\$805.57	0.84923676	\$684.12					
				0	\$0.00	STAT	999999	STATE OF WISCONSIN
				0.003798	\$2.60	CNTY	05	BROWN COUNTY
				0.00265320	\$1.82	MUNI	05030	TOWN OF PITTSFIELD
				0.00694550	\$4.75	REG	054613	SCH D OF PULASKI COMMUNITY
				0.00074070	\$0.51	VTAE	001300	NORTHEAST WISCONSIN VTAE DISTRICT
Parcel Total:					\$9.68			

LEGAL DESCRIPTION: T25 R19-E S26 PT OF NENE				PARCEL NO: PI-477	CONTROL NO: 73591			
3.1	\$1,497.24	0.84923676	\$1,271.51					
				0	\$0.00	STAT	999999	STATE OF WISCONSIN
				0.003798	\$4.83	CNTY	05	BROWN COUNTY
				0.00265320	\$3.37	MUNI	05030	TOWN OF PITTSFIELD
				0.00694550	\$8.83	REG	054613	SCH D OF PULASKI COMMUNITY
				0.00074070	\$0.94	VTAE	001300	NORTHEAST WISCONSIN VTAE DISTRICT
Parcel Total:					\$17.97			

LEGAL DESCRIPTION: T25 R19-E S26 PT OF NWNE				PARCEL NO: PI-477	CONTROL NO: 73592			
0.9	\$436.12	0.84923676	\$370.37					
				0	\$0.00	STAT	999999	STATE OF WISCONSIN
				0.003798	\$1.41	CNTY	05	BROWN COUNTY
				0.00265320	\$0.98	MUNI	05030	TOWN OF PITTSFIELD
				0.00694550	\$2.57	REG	054613	SCH D OF PULASKI COMMUNITY
				0.00074070	\$0.27	VTAE	001300	NORTHEAST WISCONSIN VTAE DISTRICT
Parcel Total:					\$5.23			



State of Wisconsin / Department of Natural Resources

Tony Evers , Governor

Adam N Payne , Secretary

5/22/2023

Chapter 70.114 - Aids Payment Worksheet For Tax Year 2022(Payment Year 2023) - Payment Due January 31, 2023

455 of 7056

LEGAL DESCRIPTION: T25 R19-E S36 PT OF NENW				PARCEL NO: PI-678			CONTROL NO: 73593		
0.57	\$275.00	0.84923676	\$233.54	0	\$0.00	STAT	999999	STATE OF WISCONSIN	
				0.003798	\$0.89	CNTY	05	BROWN COUNTY	
				0.00265320	\$0.62	MUNI	05030	TOWN OF PITTSFIELD	
				0.00694550	\$1.62	REG	054613	SCH D OF PULASKI COMMUNITY	
				0.00074070	\$0.17	VTAE	001300	NORTHEAST WISCONSIN VTAE DISTRICT	
Parcel Total:					\$3.30				

LEGAL DESCRIPTION: T25 R19-E S36 PT OF NESE				PARCEL NO: PI-678			CONTROL NO: 73594		
0.25	\$119.45	0.84923676	\$101.44	0	\$0.00	STAT	999999	STATE OF WISCONSIN	
				0.003798	\$0.39	CNTY	05	BROWN COUNTY	
				0.00265320	\$0.27	MUNI	05030	TOWN OF PITTSFIELD	
				0.00694550	\$0.70	REG	054613	SCH D OF PULASKI COMMUNITY	
				0.00074070	\$0.08	VTAE	001300	NORTHEAST WISCONSIN VTAE DISTRICT	
Parcel Total:					\$1.44				

LEGAL DESCRIPTION: T25 R19-E S36 PT OF NWNE				PARCEL NO: PI-678			CONTROL NO: 73595		
2.55	\$1,230.57	0.84923676	\$1,045.05	0	\$0.00	STAT	999999	STATE OF WISCONSIN	
				0.003798	\$3.97	CNTY	05	BROWN COUNTY	
				0.00265320	\$2.77	MUNI	05030	TOWN OF PITTSFIELD	
				0.00694550	\$7.26	REG	054613	SCH D OF PULASKI COMMUNITY	
				0.00074070	\$0.77	VTAE	001300	NORTHEAST WISCONSIN VTAE DISTRICT	
Parcel Total:					\$14.77				



State of Wisconsin / Department of Natural Resources

Tony Evers , Governor

Adam N Payne , Secretary

5/22/2023

Chapter 70.114 - Aids Payment Worksheet For Tax Year 2022(Payment Year 2023) - Payment Due January 31, 2023

456 of 7056

LEGAL DESCRIPTION: T25 R19-E S36 PT OF NWSE				PARCEL NO: PI-678				CONTROL NO: 73596	
2.89	\$1,397.24	0.84923676	\$1,186.59						
				0	\$0.00	STAT	999999	STATE OF WISCONSIN	
				0.003798	\$4.51	CNTY	05	BROWN COUNTY	
				0.00265320	\$3.15	MUNI	05030	TOWN OF PITTSFIELD	
				0.00694550	\$8.24	REG	054613	SCH D OF PULASKI COMMUNITY	
				0.00074070	\$0.88	VTAE	001300	NORTHEAST WISCONSIN VTAE DISTRICT	
Parcel Total:					\$16.78				

LEGAL DESCRIPTION: T25 R19-E S36 PT OF SESE				PARCEL NO: PI-678				CONTROL NO: 73597	
2.79	\$1,347.24	0.84923676	\$1,144.13						
				0	\$0.00	STAT	999999	STATE OF WISCONSIN	
				0.003798	\$4.35	CNTY	05	BROWN COUNTY	
				0.00265320	\$3.04	MUNI	05030	TOWN OF PITTSFIELD	
				0.00694550	\$7.95	REG	054613	SCH D OF PULASKI COMMUNITY	
				0.00074070	\$0.85	VTAE	001300	NORTHEAST WISCONSIN VTAE DISTRICT	
Parcel Total:					\$16.19				

LEGAL DESCRIPTION: T25 R19-E S36 PT OF SWNE				PARCEL NO: PI-678				CONTROL NO: 73598	
3.14	\$1,516.69	0.84923676	\$1,288.03						
				0	\$0.00	STAT	999999	STATE OF WISCONSIN	
				0.003798	\$4.89	CNTY	05	BROWN COUNTY	
				0.00265320	\$3.42	MUNI	05030	TOWN OF PITTSFIELD	
				0.00694550	\$8.95	REG	054613	SCH D OF PULASKI COMMUNITY	
				0.00074070	\$0.95	VTAE	001300	NORTHEAST WISCONSIN VTAE DISTRICT	
Parcel Total:					\$18.21				



State of Wisconsin / Department of Natural Resources

Tony Evers , Governor

Adam N Payne , Secretary

5/22/2023

Chapter 70.114 - Aids Payment Worksheet For Tax Year 2022(Payment Year 2023) - Payment Due January 31, 2023

457 of 7056

LEGAL DESCRIPTION: T25 R19-E S36 PT OF SWSE	PARCEL NO: PI-678	CONTROL NO: 73599
---	-------------------	-------------------

0.35	\$169.45	0.84923676	\$143.90	
------	----------	------------	----------	--

0	\$0.00	STAT	999999	STATE OF WISCONSIN
---	--------	------	--------	--------------------

0.003798	\$0.55	CNTY	05	BROWN COUNTY
----------	--------	------	----	--------------

0.00265320	\$0.38	MUNI	05030	TOWN OF PITTSFIELD
------------	--------	------	-------	--------------------

0.00694550	\$1.00	REG	054613	SCH D OF PULASKI COMMUNITY
------------	--------	-----	--------	----------------------------

0.00074070	\$0.11	VTAE	001300	NORTHEAST WISCONSIN VTAE DISTRICT
------------	--------	------	--------	-----------------------------------

Parcel Total:	\$2.04
---------------	--------

File Number Total:	\$649.73
--------------------	----------

FILE NO: P 1652 *	DATE OF PURCHASE: 02/21/1996	GRANTOR: PULASKI CHASE COOPERATIVE
-------------------	------------------------------	------------------------------------

LEGAL DESCRIPTION: T25 R19-E S23 PT OF SESW	PARCEL NO: PI-410-1	CONTROL NO: 76944
---	---------------------	-------------------

2.3	\$34,665.30	0.84923676	\$29,439.05	
-----	-------------	------------	-------------	--

0	\$0.00	STAT	999999	STATE OF WISCONSIN
---	--------	------	--------	--------------------

0.003798	\$111.81	CNTY	05	BROWN COUNTY
----------	----------	------	----	--------------

0.00265320	\$78.11	MUNI	05030	TOWN OF PITTSFIELD
------------	---------	------	-------	--------------------

0.00694550	\$204.47	REG	054613	SCH D OF PULASKI COMMUNITY
------------	----------	-----	--------	----------------------------

0.00074070	\$21.81	VTAE	001300	NORTHEAST WISCONSIN VTAE DISTRICT
------------	---------	------	--------	-----------------------------------

Parcel Total:	\$416.20
---------------	----------

File Number Total:	\$416.20
--------------------	----------

Municipality Total:	\$1,065.93
---------------------	------------



State of Wisconsin / Department of Natural Resources

Tony Evers , Governor

Adam N Payne , Secretary

5/22/2023

Chapter 70.114 - Aids Payment Worksheet For Tax Year 2022(Payment Year 2023) - Payment Due January 31, 2023

458 of 7056

DETAIL FOR TOWN OF ROCKLAND, BROWN COUNTY

Acres	Est. Adjust. Purch. Price	Level of Assessment	Adjusted Local Value	Net Gen. Tax Rate	Calc. Aid Pay Amount	----- Taxing Jurisdiction -----		
						Type	Code	Description
FILE NO: P 1733 *		DATE OF PURCHASE: 08/02/2000			GRANTOR: WISCONSIN CENTRAL, LTD.			
LEGAL DESCRIPTION: T22 R20-E S03 PT OF NWNW				PARCEL NO: 085773		CONTROL NO: 85773		
3.15	\$33,718.99	0.86058717	\$29,018.13					
				0	\$0.00	STAT	999999	STATE OF WISCONSIN
				0.00362330	\$105.14	CNTY	05	BROWN COUNTY
				0.002487	\$72.17	MUNI	05034	TOWN OF ROCKLAND
				0.00578370	\$167.83	REG	051414	SCH D OF DE PERE
				0.00069870	\$20.28	VTAE	001300	NORTHEAST WISCONSIN VTAE DISTRICT
Parcel Total:					\$365.42			

LEGAL DESCRIPTION: T22 R20-E S03 PT OF SWNW				PARCEL NO: 085774		CONTROL NO: 85774		
3.02	\$32,327.41	0.86058717	\$27,820.55					
				0	\$0.00	STAT	999999	STATE OF WISCONSIN
				0.00362330	\$100.80	CNTY	05	BROWN COUNTY
				0.002487	\$69.19	MUNI	05034	TOWN OF ROCKLAND
				0.00578370	\$160.91	REG	051414	SCH D OF DE PERE
				0.00069870	\$19.44	VTAE	001300	NORTHEAST WISCONSIN VTAE DISTRICT
Parcel Total:					\$350.34			



State of Wisconsin / Department of Natural Resources

Tony Evers , Governor

Adam N Payne , Secretary

5/22/2023

Chapter 70.114 - Aids Payment Worksheet For Tax Year 2022(Payment Year 2023) - Payment Due January 31, 2023

459 of 7056

LEGAL DESCRIPTION: T22 R20-E S03 PT OF NWSE				PARCEL NO: 085775				CONTROL NO: 85775			
2.25	\$24,084.99	0.86058717	\$20,727.23								
				0	\$0.00	STAT	999999	STATE OF WISCONSIN			
				0.00362330	\$75.10	CNTY	05	BROWN COUNTY			
				0.002487	\$51.55	MUNI	05034	TOWN OF ROCKLAND			
				0.00578370	\$119.88	REG	051414	SCH D OF DE PERE			
				0.00069870	\$14.48	VTAE	001300	NORTHEAST WISCONSIN VTAE DISTRICT			
				Parcel Total:	\$261.01						

LEGAL DESCRIPTION: T22 R20-E S04 PT OF NESE				PARCEL NO: 085776				CONTROL NO: 85776			
0.55	\$5,887.44	0.86058717	\$5,066.66								
				0	\$0.00	STAT	999999	STATE OF WISCONSIN			
				0.00362330	\$18.36	CNTY	05	BROWN COUNTY			
				0.002487	\$12.60	MUNI	05034	TOWN OF ROCKLAND			
				0.00578370	\$29.30	REG	051414	SCH D OF DE PERE			
				0.00069870	\$3.54	VTAE	001300	NORTHEAST WISCONSIN VTAE DISTRICT			
				Parcel Total:	\$63.80						

LEGAL DESCRIPTION: T22 R20-E S04 PT OF SESE				PARCEL NO:				CONTROL NO: 85777			
3.05	\$32,648.54	0.86058717	\$28,096.91								
				0	\$0.00	STAT	999999	STATE OF WISCONSIN			
				0.00362330	\$101.80	CNTY	05	BROWN COUNTY			
				0.002487	\$69.88	MUNI	05034	TOWN OF ROCKLAND			
				0.00578370	\$162.51	REG	051414	SCH D OF DE PERE			
				0.00069870	\$19.63	VTAE	001300	NORTHEAST WISCONSIN VTAE DISTRICT			
				Parcel Total:	\$353.82						



State of Wisconsin / Department of Natural Resources

Tony Evers , Governor

Adam N Payne , Secretary

5/22/2023

Chapter 70.114 - Aids Payment Worksheet For Tax Year 2022(Payment Year 2023) - Payment Due January 31, 2023

460 of 7056

LEGAL DESCRIPTION: T22 R20-E S09 PT OF NENE				PARCEL NO: 085778				CONTROL NO: 85778	
3.02	\$32,327.41	0.86058717	\$27,820.55	0	\$0.00	STAT	999999	STATE OF WISCONSIN	
				0.00362330	\$100.80	CNTY	05	BROWN COUNTY	
				0.002487	\$69.19	MUNI	05034	TOWN OF ROCKLAND	
				0.00578370	\$160.91	REG	051414	SCH D OF DE PERE	
				0.00069870	\$19.44	VTAE	001300	NORTHEAST WISCONSIN VTAE DISTRICT	
Parcel Total:					\$350.34				

LEGAL DESCRIPTION: T22 R20-E S09 PT OF SENE				PARCEL NO: 085779				CONTROL NO: 85779	
3.07	\$32,862.63	0.86058717	\$28,281.16	0	\$0.00	STAT	999999	STATE OF WISCONSIN	
				0.00362330	\$102.47	CNTY	05	BROWN COUNTY	
				0.002487	\$70.33	MUNI	05034	TOWN OF ROCKLAND	
				0.00578370	\$163.57	REG	051414	SCH D OF DE PERE	
				0.00069870	\$19.76	VTAE	001300	NORTHEAST WISCONSIN VTAE DISTRICT	
Parcel Total:					\$356.13				

LEGAL DESCRIPTION: T22 R20-E S09 PT OF NESE				PARCEL NO: 085780				CONTROL NO: 85780	
4.19	\$44,851.61	0.86058717	\$38,598.72	0	\$0.00	STAT	999999	STATE OF WISCONSIN	
				0.00362330	\$139.86	CNTY	05	BROWN COUNTY	
				0.002487	\$95.99	MUNI	05034	TOWN OF ROCKLAND	
				0.00578370	\$223.24	REG	051414	SCH D OF DE PERE	
				0.00069870	\$26.97	VTAE	001300	NORTHEAST WISCONSIN VTAE DISTRICT	
Parcel Total:					\$486.06				



State of Wisconsin / Department of Natural Resources

Tony Evers , Governor

Adam N Payne , Secretary

5/22/2023

Chapter 70.114 - Aids Payment Worksheet For Tax Year 2022(Payment Year 2023) - Payment Due January 31, 2023

461 of 7056

LEGAL DESCRIPTION: T22 R20-E S09 PT OF SESE	PARCEL NO: 085781	CONTROL NO: 85781
---	-------------------	-------------------

2.63	\$28,152.68	0.86058717	\$24,227.84
------	-------------	------------	-------------

0	\$0.00	STAT	999999	STATE OF WISCONSIN
0.00362330	\$87.78	CNTY	05	BROWN COUNTY
0.002487	\$60.25	MUNI	05034	TOWN OF ROCKLAND
0.00578370	\$140.13	REG	051414	SCH D OF DE PERE
0.00069870	\$16.93	VTAE	001300	NORTHEAST WISCONSIN VTAE DISTRICT

Parcel Total:	\$305.09
---------------	----------

LEGAL DESCRIPTION: T22 R20-E S09 PT OF SWSE	PARCEL NO: 085782	CONTROL NO: 85782
---	-------------------	-------------------

0.4	\$4,281.79	0.86058717	\$3,684.85
-----	------------	------------	------------

0	\$0.00	STAT	999999	STATE OF WISCONSIN
0.00362330	\$13.35	CNTY	05	BROWN COUNTY
0.002487	\$9.16	MUNI	05034	TOWN OF ROCKLAND
0.00578370	\$21.31	REG	051414	SCH D OF DE PERE
0.00069870	\$2.57	VTAE	001300	NORTHEAST WISCONSIN VTAE DISTRICT

Parcel Total:	\$46.39
---------------	---------

LEGAL DESCRIPTION: T22 R20-E S16 PT OF NENE	PARCEL NO: 085783	CONTROL NO: 85783
---	-------------------	-------------------

0.22	\$2,354.98	0.86058717	\$2,026.66
------	------------	------------	------------

0	\$0.00	STAT	999999	STATE OF WISCONSIN
0.00362330	\$7.34	CNTY	05	BROWN COUNTY
0.002487	\$5.04	MUNI	05034	TOWN OF ROCKLAND
0.00578370	\$11.72	REG	051414	SCH D OF DE PERE
0.00069870	\$1.42	VTAE	001300	NORTHEAST WISCONSIN VTAE DISTRICT

Parcel Total:	\$25.52
---------------	---------



State of Wisconsin / Department of Natural Resources

Tony Evers , Governor

Adam N Payne , Secretary

5/22/2023

Chapter 70.114 - Aids Payment Worksheet For Tax Year 2022(Payment Year 2023) - Payment Due January 31, 2023

462 of 7056

LEGAL DESCRIPTION: T22 R20-E S16 PT OF NWNE				PARCEL NO: 085784	CONTROL NO: 85784			
3.96	\$42,389.61	0.86058717	\$36,479.95					
				0	\$0.00	STAT	999999	STATE OF WISCONSIN
				0.00362330	\$132.18	CNTY	05	BROWN COUNTY
				0.002487	\$90.72	MUNI	05034	TOWN OF ROCKLAND
				0.00578370	\$210.99	REG	051414	SCH D OF DE PERE
				0.00069870	\$25.49	VTAE	001300	NORTHEAST WISCONSIN VTAE DISTRICT
Parcel Total:					\$459.38			

LEGAL DESCRIPTION: T22 R20-E S16 PT OF SWNE				PARCEL NO: 085785	CONTROL NO: 85785			
3.09	\$33,076.73	0.86058717	\$28,465.41					
				0	\$0.00	STAT	999999	STATE OF WISCONSIN
				0.00362330	\$103.14	CNTY	05	BROWN COUNTY
				0.002487	\$70.79	MUNI	05034	TOWN OF ROCKLAND
				0.00578370	\$164.64	REG	051414	SCH D OF DE PERE
				0.00069870	\$19.89	VTAE	001300	NORTHEAST WISCONSIN VTAE DISTRICT
Parcel Total:					\$358.46			

LEGAL DESCRIPTION: T22 R20-E S16 PT OF NWSE				PARCEL NO: 085786	CONTROL NO: 85786			
3.08	\$32,969.67	0.86058717	\$28,373.27					
				0	\$0.00	STAT	999999	STATE OF WISCONSIN
				0.00362330	\$102.81	CNTY	05	BROWN COUNTY
				0.002487	\$70.56	MUNI	05034	TOWN OF ROCKLAND
				0.00578370	\$164.10	REG	051414	SCH D OF DE PERE
				0.00069870	\$19.83	VTAE	001300	NORTHEAST WISCONSIN VTAE DISTRICT
Parcel Total:					\$357.30			



State of Wisconsin / Department of Natural Resources

Tony Evers , Governor

Adam N Payne , Secretary

5/22/2023

Chapter 70.114 - Aids Payment Worksheet For Tax Year 2022(Payment Year 2023) - Payment Due January 31, 2023

463 of 7056

LEGAL DESCRIPTION: T22 R20-E S16 PT OF SWSE	PARCEL NO: 085787	CONTROL NO: 85787
---	-------------------	-------------------

3.09	\$33,076.73	0.86058717	\$28,465.41	
------	-------------	------------	-------------	--

0	\$0.00	STAT	999999	STATE OF WISCONSIN
0.00362330	\$103.14	CNTY	05	BROWN COUNTY
0.002487	\$70.79	MUNI	05034	TOWN OF ROCKLAND
0.00578370	\$164.64	REG	051414	SCH D OF DE PERE
0.00069870	\$19.89	VTAE	001300	NORTHEAST WISCONSIN VTAE DISTRICT

Parcel Total:	\$358.46
---------------	----------

LEGAL DESCRIPTION: T22 R20-E S21 PT OF NWNE	PARCEL NO: 085788	CONTROL NO: 85788
---	-------------------	-------------------

3.04	\$32,541.50	0.86058717	\$28,004.80	
------	-------------	------------	-------------	--

0	\$0.00	STAT	999999	STATE OF WISCONSIN
0.00362330	\$101.47	CNTY	05	BROWN COUNTY
0.002487	\$69.65	MUNI	05034	TOWN OF ROCKLAND
0.00578370	\$161.97	REG	051414	SCH D OF DE PERE
0.00069870	\$19.57	VTAE	001300	NORTHEAST WISCONSIN VTAE DISTRICT

Parcel Total:	\$352.66
---------------	----------

LEGAL DESCRIPTION: T22 R20-E S21 PT OF NENW	PARCEL NO: 085789	CONTROL NO: 85789
---	-------------------	-------------------

0.03	\$321.13	0.86058717	\$276.36	
------	----------	------------	----------	--

0	\$0.00	STAT	999999	STATE OF WISCONSIN
0.00362330	\$1.00	CNTY	05	BROWN COUNTY
0.002487	\$0.69	MUNI	05034	TOWN OF ROCKLAND
0.00578370	\$1.60	REG	051414	SCH D OF DE PERE
0.00069870	\$0.19	VTAE	001300	NORTHEAST WISCONSIN VTAE DISTRICT

Parcel Total:	\$3.48
---------------	--------



State of Wisconsin / Department of Natural Resources

Tony Evers , Governor

Adam N Payne , Secretary

5/22/2023

Chapter 70.114 - Aids Payment Worksheet For Tax Year 2022(Payment Year 2023) - Payment Due January 31, 2023

464 of 7056

LEGAL DESCRIPTION: T22 R20-E S21 PT OF SWNE	PARCEL NO: 085790	CONTROL NO: 85790
---	-------------------	-------------------

0.22	\$2,354.98	0.86058717	\$2,026.66
------	------------	------------	------------

0	\$0.00	STAT	999999	STATE OF WISCONSIN
0.00362330	\$7.34	CNTY	05	BROWN COUNTY
0.002487	\$5.04	MUNI	05034	TOWN OF ROCKLAND
0.00578370	\$11.72	REG	051414	SCH D OF DE PERE
0.00069870	\$1.42	VTAE	001300	NORTHEAST WISCONSIN VTAE DISTRICT

Parcel Total:	\$25.52
---------------	---------

LEGAL DESCRIPTION: T22 R20-E S21 PT OF SENW	PARCEL NO: 085791	CONTROL NO: 85791
---	-------------------	-------------------

2.83	\$30,293.56	0.86058717	\$26,070.25
------	-------------	------------	-------------

0	\$0.00	STAT	999999	STATE OF WISCONSIN
0.00362330	\$94.46	CNTY	05	BROWN COUNTY
0.002487	\$64.84	MUNI	05034	TOWN OF ROCKLAND
0.00578370	\$150.78	REG	051414	SCH D OF DE PERE
0.00069870	\$18.22	VTAE	001300	NORTHEAST WISCONSIN VTAE DISTRICT

Parcel Total:	\$328.30
---------------	----------

LEGAL DESCRIPTION: T22 R20-E S21 PT OF NESW	PARCEL NO: 085792	CONTROL NO: 85792
---	-------------------	-------------------

4.28	\$45,815.00	0.86058717	\$39,427.80
------	-------------	------------	-------------

0	\$0.00	STAT	999999	STATE OF WISCONSIN
0.00362330	\$142.86	CNTY	05	BROWN COUNTY
0.002487	\$98.06	MUNI	05034	TOWN OF ROCKLAND
0.00578370	\$228.04	REG	051414	SCH D OF DE PERE
0.00069870	\$27.55	VTAE	001300	NORTHEAST WISCONSIN VTAE DISTRICT

Parcel Total:	\$496.51
---------------	----------



State of Wisconsin / Department of Natural Resources

Tony Evers , Governor

Adam N Payne , Secretary

5/22/2023

Chapter 70.114 - Aids Payment Worksheet For Tax Year 2022(Payment Year 2023) - Payment Due January 31, 2023

465 of 7056

LEGAL DESCRIPTION: T22 R20-E S21 PT OF SESW PARCEL NO: 085793 CONTROL NO: 85793

3.05 \$32,648.54 0.86058717 \$28,096.91

0 \$0.00 STAT 999999 STATE OF WISCONSIN

0.00362330 \$101.80 CNTY 05 BROWN COUNTY

0.002487 \$69.88 MUNI 05034 TOWN OF ROCKLAND

0.00578370 \$162.51 REG 051414 SCH D OF DE PERE

0.00069870 \$19.63 VTAE 001300 NORTHEAST WISCONSIN VTAE DISTRICT

Parcel Total: \$353.82

File Number Total: \$6,057.81

Municipality Total: \$6,057.81



State of Wisconsin / Department of Natural Resources

Tony Evers , Governor

Adam N Payne , Secretary

5/22/2023

Chapter 70.114 - Aids Payment Worksheet For Tax Year 2022(Payment Year 2023) - Payment Due January 31, 2023

466 of 7056

DETAIL FOR TOWN OF SCOTT, BROWN COUNTY

Acres	Est. Adjust. Purch. Price	Level of Assessment	Adjusted Local Value	Net Gen. Tax Rate	Calc. Aid Pay Amount	Type	Code	Taxing Jurisdiction Description
FILE NO: NA 725 *			DATE OF PURCHASE: 07/07/2000			GRANTOR: DAVID RASMUSSEN		
LEGAL DESCRIPTION: T25 R22-E S29 PT OF SESW				PARCEL NO: SC619		CONTROL NO: 84509		
7.37	\$47,680.14	0.70706782	\$33,713.09					
				0	\$0.00	STAT	999999	STATE OF WISCONSIN
				0.00413560	\$139.43	CNTY	05	BROWN COUNTY
				0.00261070	\$88.01	MUNI	05036	TOWN OF SCOTT
				0.010259	\$345.86	REG	052289	SCH D OF GREEN BAY AREA
				0.00085020	\$28.66	VTAE	001300	NORTHEAST WISCONSIN VTAE DISTRICT
Parcel Total:					\$601.96			

LEGAL DESCRIPTION: T25 R22-E S32 PT OF NENW				PARCEL NO: SC707		CONTROL NO: 84510		
14.86	\$96,117.11	0.70706782	\$67,961.32					
				0	\$0.00	STAT	999999	STATE OF WISCONSIN
				0.00413560	\$281.06	CNTY	05	BROWN COUNTY
				0.00261070	\$177.43	MUNI	05036	TOWN OF SCOTT
				0.010259	\$697.21	REG	052289	SCH D OF GREEN BAY AREA
				0.00085020	\$57.78	VTAE	001300	NORTHEAST WISCONSIN VTAE DISTRICT
Parcel Total:					\$1,213.48			

File Number Total:					\$1,815.44			
---------------------------	--	--	--	--	-------------------	--	--	--



State of Wisconsin / Department of Natural Resources

Tony Evers , Governor

Adam N Payne , Secretary

5/22/2023

Chapter 70.114 - Aids Payment Worksheet For Tax Year 2022(Payment Year 2023) - Payment Due January 31, 2023

467 of 7056

FILE NO: NA 762 *				DATE OF PURCHASE: 06/13/2001				GRANTOR: Robert Wiggins			
LEGAL DESCRIPTION: T25 R22-E S29 PT OF NESE				PARCEL NO: SC-620				CONTROL NO: 86668			
22	\$42,938.95	0.70706782	\$30,360.75								
				0	\$0.00	STAT	999999	STATE OF WISCONSIN			
				0.00413560	\$125.56	CNTY	05	BROWN COUNTY			
				0.00261070	\$79.26	MUNI	05036	TOWN OF SCOTT			
				0.010259	\$311.47	REG	052289	SCH D OF GREEN BAY AREA			
				0.00085020	\$25.81	VTAE	001300	NORTHEAST WISCONSIN VTAE DISTRICT			
Parcel Total:					\$542.10						

LEGAL DESCRIPTION: T25 R22-E S29 PT OF SESE				PARCEL NO: SC-624				CONTROL NO: 86669			
39.95	\$77,973.24	0.70706782	\$55,132.37								
				0	\$0.00	STAT	999999	STATE OF WISCONSIN			
				0.00413560	\$228.01	CNTY	05	BROWN COUNTY			
				0.00261070	\$143.93	MUNI	05036	TOWN OF SCOTT			
				0.010259	\$565.60	REG	052289	SCH D OF GREEN BAY AREA			
				0.00085020	\$46.87	VTAE	001300	NORTHEAST WISCONSIN VTAE DISTRICT			
Parcel Total:					\$984.41						



State of Wisconsin / Department of Natural Resources

Tony Evers , Governor

Adam N Payne , Secretary

5/22/2023

Chapter 70.114 - Aids Payment Worksheet For Tax Year 2022(Payment Year 2023) - Payment Due January 31, 2023

468 of 7056

LEGAL DESCRIPTION: T25 R22-E S29 PT OF SWSE	PARCEL NO: SC-622	CONTROL NO: 86670
---	-------------------	-------------------

16.65	\$32,496.98	0.70706782	\$22,977.57
-------	-------------	------------	-------------

0	\$0.00	STAT	999999	STATE OF WISCONSIN
0.00413560	\$95.03	CNTY	05	BROWN COUNTY
0.00261070	\$59.99	MUNI	05036	TOWN OF SCOTT
0.010259	\$235.73	REG	052289	SCH D OF GREEN BAY AREA
0.00085020	\$19.54	VTAE	001300	NORTHEAST WISCONSIN VTAE DISTRICT

Parcel Total:	\$410.29
---------------	----------

File Number Total:	\$1,936.80
--------------------	------------

FILE NO: NA 886 *	DATE OF PURCHASE: 03/29/2006	GRANTOR: WIS DEPT OF TRANSPORTATION
-------------------	------------------------------	-------------------------------------

LEGAL DESCRIPTION: T25 R22-E S29 PT OF NESE	PARCEL NO: 0615-0743-0	CONTROL NO: 96784
---	------------------------	-------------------

13.55	\$312,641.09	0.70706782	\$221,058.45
-------	--------------	------------	--------------

0	\$0.00	STAT	999999	STATE OF WISCONSIN
0.00413560	\$914.22	CNTY	05	BROWN COUNTY
0.00261070	\$577.12	MUNI	05036	TOWN OF SCOTT
0.010259	\$2,267.83	REG	052289	SCH D OF GREEN BAY AREA
0.00085020	\$187.94	VTAE	001300	NORTHEAST WISCONSIN VTAE DISTRICT

Parcel Total:	\$3,947.11
---------------	------------



State of Wisconsin / Department of Natural Resources

Tony Evers , Governor

Adam N Payne , Secretary

5/22/2023

Chapter 70.114 - Aids Payment Worksheet For Tax Year 2022(Payment Year 2023) - Payment Due January 31, 2023

469 of 7056

LEGAL DESCRIPTION: T25 R22-E S29 PT OF NWSE				PARCEL NO: 0615-1812-000				CONTROL NO: 96785	
3.25	\$74,987.40	0.70706782	\$53,021.18	0	\$0.00	STAT	999999	STATE OF WISCONSIN	
				0.00413560	\$219.28	CNTY	05	BROWN COUNTY	
				0.00261070	\$138.42	MUNI	05036	TOWN OF SCOTT	
				0.010259	\$543.94	REG	052289	SCH D OF GREEN BAY AREA	
				0.00085020	\$45.08	VTAE	001300	NORTHEAST WISCONSIN VTAE DISTRICT	
Parcel Total:					\$946.72				

LEGAL DESCRIPTION: T25 R22-E S29 PT OF SWSE				PARCEL NO: 0615-0533-001				CONTROL NO: 96786	
2.71	\$62,528.51	0.70706782	\$44,211.90	0	\$0.00	STAT	999999	STATE OF WISCONSIN	
				0.00413560	\$182.84	CNTY	05	BROWN COUNTY	
				0.00261070	\$115.42	MUNI	05036	TOWN OF SCOTT	
				0.010259	\$453.57	REG	052289	SCH D OF GREEN BAY AREA	
				0.00085020	\$37.59	VTAE	001300	NORTHEAST WISCONSIN VTAE DISTRICT	
Parcel Total:					\$789.42				

LEGAL DESCRIPTION: T25 R22-E S32 PT OF NENW				PARCEL NO: 096788				CONTROL NO: 96788	
5.42	\$125,057.02	0.70706782	\$88,423.79	0	\$0.00	STAT	999999	STATE OF WISCONSIN	
				0.00413560	\$365.69	CNTY	05	BROWN COUNTY	
				0.00261070	\$230.85	MUNI	05036	TOWN OF SCOTT	
				0.010259	\$907.14	REG	052289	SCH D OF GREEN BAY AREA	
				0.00085020	\$75.18	VTAE	001300	NORTHEAST WISCONSIN VTAE DISTRICT	
Parcel Total:					\$1,578.86				



State of Wisconsin / Department of Natural Resources

Tony Evers , Governor

Adam N Payne , Secretary

5/22/2023

Chapter 70.114 - Aids Payment Worksheet For Tax Year 2022(Payment Year 2023) - Payment Due January 31, 2023

470 of 7056

LEGAL DESCRIPTION: T25 R22-E S32 PT OF SENW PARCEL NO: 0615-0644-000 CONTROL NO: 96789

1.35 \$31,149.42 0.70706782 \$22,024.75

0 \$0.00 STAT 999999 STATE OF WISCONSIN

0.00413560 \$91.09 CNTY 05 BROWN COUNTY

0.00261070 \$57.50 MUNI 05036 TOWN OF SCOTT

0.010259 \$225.95 REG 052289 SCH D OF GREEN BAY AREA

0.00085020 \$18.73 VTAE 001300 NORTHEAST WISCONSIN VTAE DISTRICT

Parcel Total: \$393.27

File Number Total: \$7,655.38

Municipality Total: \$11,407.62



State of Wisconsin / Department of Natural Resources

Tony Evers , Governor

Adam N Payne , Secretary

5/22/2023

Chapter 70.114 - Aids Payment Worksheet For Tax Year 2022(Payment Year 2023) - Payment Due January 31, 2023

471 of 7056

DETAIL FOR TOWN OF WRIGHTSTOWN, BROWN COUNTY

Acres	Est. Adjust. Purch. Price	Level of Assessment	Adjusted Local Value	Net Gen. Tax Rate	Calc. Aid Pay Amount	----- Taxing Jurisdiction -----		
						Type	Code	Description
FILE NO: P 1733 *			DATE OF PURCHASE: 08/02/2000			GRANTOR: WISCONSIN CENTRAL, LTD.		
LEGAL DESCRIPTION: T22 R20-E S28 PT OF NENW				PARCEL NO: 085794		CONTROL NO: 85794		
3.11	\$36,639.02	1.00592698	\$36,856.18					
				0	\$0.00	STAT	999999	STATE OF WISCONSIN
				0.00322230	\$118.76	CNTY	05	BROWN COUNTY
				0.00192040	\$70.78	MUNI	05040	TOWN OF WRIGHTSTOWN
				0.00828950	\$305.52	REG	056734	SCH D OF WRIGHTSTOWN COMMUNITY
				0.00062120	\$22.90	VTAE	001300	NORTHEAST WISCONSIN VTAE DISTRICT
Parcel Total:					\$517.96			

LEGAL DESCRIPTION: T22 R20-E S28 PT OF SENW				PARCEL NO: 085795		CONTROL NO: 85795		
3.03	\$35,696.57	1.00592698	\$35,908.15					
				0	\$0.00	STAT	999999	STATE OF WISCONSIN
				0.00322230	\$115.71	CNTY	05	BROWN COUNTY
				0.00192040	\$68.96	MUNI	05040	TOWN OF WRIGHTSTOWN
				0.00828950	\$297.66	REG	056734	SCH D OF WRIGHTSTOWN COMMUNITY
				0.00062120	\$22.31	VTAE	001300	NORTHEAST WISCONSIN VTAE DISTRICT
Parcel Total:					\$504.64			



State of Wisconsin / Department of Natural Resources

Tony Evers , Governor

Adam N Payne , Secretary

5/22/2023

Chapter 70.114 - Aids Payment Worksheet For Tax Year 2022(Payment Year 2023) - Payment Due January 31, 2023

472 of 7056

LEGAL DESCRIPTION: T22 R20-E S28 PT OF NESW PARCEL NO: 085796 CONTROL NO: 85796

1.17 \$13,783.83 1.00592698 \$13,865.53

0 \$0.00 STAT 999999 STATE OF WISCONSIN

0.00322230 \$44.68 CNTY 05 BROWN COUNTY

0.00192040 \$26.63 MUNI 05040 TOWN OF WRIGHTSTOWN

0.00828950 \$114.94 REG 056734 SCH D OF WRIGHTSTOWN COMMUNITY

0.00062120 \$8.61 VTAE 001300 NORTHEAST WISCONSIN VTAE DISTRICT

Parcel Total: \$194.86

LEGAL DESCRIPTION: T22 R20-E S28 PT OF NWSW PARCEL NO: 085797 CONTROL NO: 85797

1.95 \$22,973.03 1.00592698 \$23,109.19

0 \$0.00 STAT 999999 STATE OF WISCONSIN

0.00322230 \$74.47 CNTY 05 BROWN COUNTY

0.00192040 \$44.38 MUNI 05040 TOWN OF WRIGHTSTOWN

0.00828950 \$191.56 REG 056734 SCH D OF WRIGHTSTOWN COMMUNITY

0.00062120 \$14.36 VTAE 001300 NORTHEAST WISCONSIN VTAE DISTRICT

Parcel Total: \$324.77

LEGAL DESCRIPTION: T22 R20-E S28 PT OF SWSW PARCEL NO: 085798 CONTROL NO: 85798

3.11 \$36,639.02 1.00592698 \$36,856.18

0 \$0.00 STAT 999999 STATE OF WISCONSIN

0.00322230 \$118.76 CNTY 05 BROWN COUNTY

0.00192040 \$70.78 MUNI 05040 TOWN OF WRIGHTSTOWN

0.00828950 \$305.52 REG 056734 SCH D OF WRIGHTSTOWN COMMUNITY

0.00062120 \$22.90 VTAE 001300 NORTHEAST WISCONSIN VTAE DISTRICT

Parcel Total: \$517.96



State of Wisconsin / Department of Natural Resources

Tony Evers , Governor

Adam N Payne , Secretary

5/22/2023

Chapter 70.114 - Aids Payment Worksheet For Tax Year 2022(Payment Year 2023) - Payment Due January 31, 2023

473 of 7056

LEGAL DESCRIPTION: T22 R20-E S33 PT OF NWNW	PARCEL NO: 085799	CONTROL NO: 85799
---	-------------------	-------------------

3.09 \$36,403.43 1.00592698 \$36,619.19

0	\$0.00	STAT	999999	STATE OF WISCONSIN
0.00322230	\$118.00	CNTY	05	BROWN COUNTY
0.00192040	\$70.32	MUNI	05040	TOWN OF WRIGHTSTOWN
0.00828950	\$303.55	REG	056734	SCH D OF WRIGHTSTOWN COMMUNITY
0.00062120	\$22.75	VTAE	001300	NORTHEAST WISCONSIN VTAE DISTRICT

Parcel Total: \$514.62

LEGAL DESCRIPTION: T22 R20-E S33 PT OF SWNW	PARCEL NO: 085800	CONTROL NO: 85800
---	-------------------	-------------------

3.07 \$36,167.80 1.00592698 \$36,382.16

0	\$0.00	STAT	999999	STATE OF WISCONSIN
0.00322230	\$117.24	CNTY	05	BROWN COUNTY
0.00192040	\$69.87	MUNI	05040	TOWN OF WRIGHTSTOWN
0.00828950	\$301.59	REG	056734	SCH D OF WRIGHTSTOWN COMMUNITY
0.00062120	\$22.60	VTAE	001300	NORTHEAST WISCONSIN VTAE DISTRICT

Parcel Total: \$511.30

LEGAL DESCRIPTION: T22 R20-E S33 PT OF NWSW	PARCEL NO: 085801	CONTROL NO: 85801
---	-------------------	-------------------

3.07 \$36,167.80 1.00592698 \$36,382.16

0	\$0.00	STAT	999999	STATE OF WISCONSIN
0.00322230	\$117.24	CNTY	05	BROWN COUNTY
0.00192040	\$69.87	MUNI	05040	TOWN OF WRIGHTSTOWN
0.00828950	\$301.59	REG	056734	SCH D OF WRIGHTSTOWN COMMUNITY
0.00062120	\$22.60	VTAE	001300	NORTHEAST WISCONSIN VTAE DISTRICT

Parcel Total: \$511.30



State of Wisconsin / Department of Natural Resources

Tony Evers , Governor

Adam N Payne , Secretary

5/22/2023

Chapter 70.114 - Aids Payment Worksheet For Tax Year 2022(Payment Year 2023) - Payment Due January 31, 2023

474 of 7056

LEGAL DESCRIPTION: T22 R20-E S33 PT OF SWSW	PARCEL NO: 085802	CONTROL NO: 85802
---	-------------------	-------------------

1.92	\$22,619.60	1.00592698	\$22,753.66	
------	-------------	------------	-------------	--

0	\$0.00	STAT	999999	STATE OF WISCONSIN
0.00322230	\$73.32	CNTY	05	BROWN COUNTY
0.00192040	\$43.70	MUNI	05040	TOWN OF WRIGHTSTOWN
0.00828950	\$188.62	REG	056734	SCH D OF WRIGHTSTOWN COMMUNITY
0.00062120	\$14.13	VTAE	001300	NORTHEAST WISCONSIN VTAE DISTRICT

Parcel Total:	\$319.77
---------------	----------

LEGAL DESCRIPTION: T22 R20-E S32 PT OF SESE	PARCEL NO: 085803	CONTROL NO: 85803
---	-------------------	-------------------

1.12	\$13,194.77	1.00592698	\$13,272.98	
------	-------------	------------	-------------	--

0	\$0.00	STAT	999999	STATE OF WISCONSIN
0.00322230	\$42.77	CNTY	05	BROWN COUNTY
0.00192040	\$25.49	MUNI	05040	TOWN OF WRIGHTSTOWN
0.00828950	\$110.03	REG	056734	SCH D OF WRIGHTSTOWN COMMUNITY
0.00062120	\$8.25	VTAE	001300	NORTHEAST WISCONSIN VTAE DISTRICT

Parcel Total:	\$186.54
---------------	----------

LEGAL DESCRIPTION: T21 R20-E S05 PT OF NENE	PARCEL NO: 085804	CONTROL NO: 85804
---	-------------------	-------------------

3.25	\$38,288.40	1.00592698	\$38,515.34	
------	-------------	------------	-------------	--

0	\$0.00	STAT	999999	STATE OF WISCONSIN
0.00322230	\$124.11	CNTY	05	BROWN COUNTY
0.00192040	\$73.97	MUNI	05040	TOWN OF WRIGHTSTOWN
0.00828950	\$319.27	REG	056734	SCH D OF WRIGHTSTOWN COMMUNITY
0.00062120	\$23.93	VTAE	001300	NORTHEAST WISCONSIN VTAE DISTRICT

Parcel Total:	\$541.28
---------------	----------



State of Wisconsin / Department of Natural Resources

Tony Evers , Governor

Adam N Payne , Secretary

5/22/2023

Chapter 70.114 - Aids Payment Worksheet For Tax Year 2022(Payment Year 2023) - Payment Due January 31, 2023

475 of 7056

LEGAL DESCRIPTION: T21 R20-E S05 PT OF SENE	PARCEL NO: 085805	CONTROL NO: 85805
---	-------------------	-------------------

3.04	\$35,814.37	1.00592698	\$36,026.64	
------	-------------	------------	-------------	--

0	\$0.00	STAT	999999	STATE OF WISCONSIN
0.00322230	\$116.09	CNTY	05	BROWN COUNTY
0.00192040	\$69.19	MUNI	05040	TOWN OF WRIGHTSTOWN
0.00828950	\$298.64	REG	056734	SCH D OF WRIGHTSTOWN COMMUNITY
0.00062120	\$22.38	VTAE	001300	NORTHEAST WISCONSIN VTAE DISTRICT

Parcel Total:	\$506.30
---------------	----------

LEGAL DESCRIPTION: T21 R20-E S05 PT OF NESE	PARCEL NO: 085806	CONTROL NO: 85806
---	-------------------	-------------------

0.88	\$10,367.31	1.00592698	\$10,428.76	
------	-------------	------------	-------------	--

0	\$0.00	STAT	999999	STATE OF WISCONSIN
0.00322230	\$33.61	CNTY	05	BROWN COUNTY
0.00192040	\$20.03	MUNI	05040	TOWN OF WRIGHTSTOWN
0.00828950	\$86.45	REG	056734	SCH D OF WRIGHTSTOWN COMMUNITY
0.00062120	\$6.48	VTAE	001300	NORTHEAST WISCONSIN VTAE DISTRICT

Parcel Total:	\$146.57
---------------	----------

File Number Total:	\$5,297.87
--------------------	------------



State of Wisconsin / Department of Natural Resources

Tony Evers , Governor

Adam N Payne , Secretary

5/22/2023

Chapter 70.114 - Aids Payment Worksheet For Tax Year 2022(Payment Year 2023) - Payment Due January 31, 2023

476 of 7056

FILE NO: P 1794 A				DATE OF PURCHASE: 06/25/2003				GRANTOR: WISCONSIN CENTRAL LTD.			
LEGAL DESCRIPTION: T21 R20-E S05 PT OF NESE				PARCEL NO: 090329				CONTROL NO: 90329			
2.27	\$11,490.66	1.00592698	\$11,558.76								
				0	\$0.00	STAT	999999	STATE OF WISCONSIN			
				0.00322230	\$37.25	CNTY	05	BROWN COUNTY			
				0.00192040	\$22.20	MUNI	05040	TOWN OF WRIGHTSTOWN			
				0.00828950	\$95.82	REG	056734	SCH D OF WRIGHTSTOWN COMMUNITY			
				0.00062120	\$7.18	VTAE	001300	NORTHEAST WISCONSIN VTAE DISTRICT			
Parcel Total:					\$162.45						

LEGAL DESCRIPTION: T21 R20-E S05 PT OF SESE				PARCEL NO: 090330				CONTROL NO: 90330			
4.18	\$21,158.98	1.00592698	\$21,284.39								
				0	\$0.00	STAT	999999	STATE OF WISCONSIN			
				0.00322230	\$68.59	CNTY	05	BROWN COUNTY			
				0.00192040	\$40.87	MUNI	05040	TOWN OF WRIGHTSTOWN			
				0.00828950	\$176.44	REG	056734	SCH D OF WRIGHTSTOWN COMMUNITY			
				0.00062120	\$13.22	VTAE	001300	NORTHEAST WISCONSIN VTAE DISTRICT			
Parcel Total:					\$299.12						



State of Wisconsin / Department of Natural Resources

Tony Evers , Governor

Adam N Payne , Secretary

5/22/2023

Chapter 70.114 - Aids Payment Worksheet For Tax Year 2022(Payment Year 2023) - Payment Due January 31, 2023

477 of 7056

LEGAL DESCRIPTION: T21 R20-E S08 PT OF NENE				PARCEL NO: 090331				CONTROL NO: 90331			
2.89	\$14,629.05	1.00592698	\$14,715.75								
				0	\$0.00	STAT	999999	STATE OF WISCONSIN			
				0.00322230	\$47.42	CNTY	05	BROWN COUNTY			
				0.00192040	\$28.26	MUNI	05040	TOWN OF WRIGHTSTOWN			
				0.00828950	\$121.99	REG	056734	SCH D OF WRIGHTSTOWN COMMUNITY			
				0.00062120	\$9.14	VTAE	001300	NORTHEAST WISCONSIN VTAE DISTRICT			
				Parcel Total:	\$206.81						

LEGAL DESCRIPTION: T21 R20-E S08 PT OF NWNE				PARCEL NO: 090332				CONTROL NO: 90332			
0.17	\$860.53	1.00592698	\$865.63								
				0	\$0.00	STAT	999999	STATE OF WISCONSIN			
				0.00322230	\$2.79	CNTY	05	BROWN COUNTY			
				0.00192040	\$1.66	MUNI	05040	TOWN OF WRIGHTSTOWN			
				0.00828950	\$7.18	REG	056734	SCH D OF WRIGHTSTOWN COMMUNITY			
				0.00062120	\$0.54	VTAE	001300	NORTHEAST WISCONSIN VTAE DISTRICT			
				Parcel Total:	\$12.17						

LEGAL DESCRIPTION: T21 R20-E S08 PT OF SENE				PARCEL NO: 090333				CONTROL NO: 90333			
0.24	\$1,214.85	1.00592698	\$1,222.05								
				0	\$0.00	STAT	999999	STATE OF WISCONSIN			
				0.00322230	\$3.94	CNTY	05	BROWN COUNTY			
				0.00192040	\$2.35	MUNI	05040	TOWN OF WRIGHTSTOWN			
				0.00828950	\$10.13	REG	056734	SCH D OF WRIGHTSTOWN COMMUNITY			
				0.00062120	\$0.76	VTAE	001300	NORTHEAST WISCONSIN VTAE DISTRICT			
				Parcel Total:	\$17.18						



State of Wisconsin / Department of Natural Resources

Tony Evers , Governor

Adam N Payne , Secretary

5/22/2023

Chapter 70.114 - Aids Payment Worksheet For Tax Year 2022(Payment Year 2023) - Payment Due January 31, 2023

478 of 7056

LEGAL DESCRIPTION: T21 R20-E S08 PT OF SWNE	PARCEL NO: 090334	CONTROL NO: 90334
---	-------------------	-------------------

2.84	\$14,375.96	1.00592698	\$14,461.17
------	-------------	------------	-------------

0	\$0.00	STAT	999999	STATE OF WISCONSIN
0.00322230	\$46.60	CNTY	05	BROWN COUNTY
0.00192040	\$27.77	MUNI	05040	TOWN OF WRIGHTSTOWN
0.00828950	\$119.88	REG	056734	SCH D OF WRIGHTSTOWN COMMUNITY
0.00062120	\$8.98	VTAE	001300	NORTHEAST WISCONSIN VTAE DISTRICT

Parcel Total:	\$203.23
---------------	----------

LEGAL DESCRIPTION: T21 R20-E S08 PT OF NWSE	PARCEL NO: 090335	CONTROL NO: 90335
---	-------------------	-------------------

3	\$15,185.89	1.00592698	\$15,275.89
---	-------------	------------	-------------

0	\$0.00	STAT	999999	STATE OF WISCONSIN
0.00322230	\$49.22	CNTY	05	BROWN COUNTY
0.00192040	\$29.34	MUNI	05040	TOWN OF WRIGHTSTOWN
0.00828950	\$126.63	REG	056734	SCH D OF WRIGHTSTOWN COMMUNITY
0.00062120	\$9.49	VTAE	001300	NORTHEAST WISCONSIN VTAE DISTRICT

Parcel Total:	\$214.68
---------------	----------

LEGAL DESCRIPTION: T21 R20-E S08 PT OF SWSE	PARCEL NO: 090336	CONTROL NO: 90336
---	-------------------	-------------------

3.02	\$15,287.09	1.00592698	\$15,377.70
------	-------------	------------	-------------

0	\$0.00	STAT	999999	STATE OF WISCONSIN
0.00322230	\$49.55	CNTY	05	BROWN COUNTY
0.00192040	\$29.53	MUNI	05040	TOWN OF WRIGHTSTOWN
0.00828950	\$127.47	REG	056734	SCH D OF WRIGHTSTOWN COMMUNITY
0.00062120	\$9.55	VTAE	001300	NORTHEAST WISCONSIN VTAE DISTRICT

Parcel Total:	\$216.10
---------------	----------



State of Wisconsin / Department of Natural Resources

Tony Evers , Governor

Adam N Payne , Secretary

5/22/2023

Chapter 70.114 - Aids Payment Worksheet For Tax Year 2022(Payment Year 2023) - Payment Due
January 31, 2023

479 of 7056

File Number Total: \$1,331.74

Municipality Total: \$6,629.61



State of Wisconsin / Department of Natural Resources

Tony Evers , Governor

Adam N Payne , Secretary

5/22/2023

Chapter 70.114 - Aids Payment Worksheet For Tax Year 2022(Payment Year 2023) - Payment Due January 31, 2023

480 of 7056

DETAIL FOR VILLAGE OF ALLOUEZ, BROWN COUNTY

Acres	Est. Adjust. Purch. Price	Level of Assessment	Adjusted Local Value	Net Gen. Tax Rate	Calc. Aid Pay Amount	Type	Code	----- Taxing Jurisdiction ----- Description
FILE NO: P 1733 *			DATE OF PURCHASE: 08/02/2000			GRANTOR: WISCONSIN CENTRAL, LTD.		
LEGAL DESCRIPTION: T23 R20-E S01 PT OF CLAIM 9				PARCEL NO: 085735		CONTROL NO: 85735		
1.02	\$4,331.70	0.90532521	\$3,921.60					
				0	\$0.00	STAT	999999	STATE OF WISCONSIN
				0.00327230	\$12.83	CNTY	05	BROWN COUNTY
				0.00594150	\$23.30	MUNI	05102	VILLAGE OF ALLOUEZ
				0.00814990	\$31.96	REG	052289	SCH D OF GREEN BAY AREA
				0.00067530	\$2.65	VTAE	001300	NORTHEAST WISCONSIN VTAE DISTRICT
Parcel Total:					\$70.74			

LEGAL DESCRIPTION: T23 R20-E S01 PT OF CLAIM 10				PARCEL NO: 085738		CONTROL NO: 85738		
0.95	\$4,034.43	0.90532521	\$3,652.47					
				0	\$0.00	STAT	999999	STATE OF WISCONSIN
				0.00327230	\$11.95	CNTY	05	BROWN COUNTY
				0.00594150	\$21.70	MUNI	05102	VILLAGE OF ALLOUEZ
				0.00814990	\$29.77	REG	052289	SCH D OF GREEN BAY AREA
				0.00067530	\$2.47	VTAE	001300	NORTHEAST WISCONSIN VTAE DISTRICT
Parcel Total:					\$65.89			



State of Wisconsin / Department of Natural Resources

Tony Evers , Governor

Adam N Payne , Secretary

5/22/2023

Chapter 70.114 - Aids Payment Worksheet For Tax Year 2022(Payment Year 2023) - Payment Due January 31, 2023

481 of 7056

LEGAL DESCRIPTION: T23 R20-E S01 PT OF CLAIM 11	PARCEL NO: 085739	CONTROL NO: 85739
---	-------------------	-------------------

0.55	\$2,335.72	0.90532521	\$2,114.59
------	------------	------------	------------

0	\$0.00	STAT	999999	STATE OF WISCONSIN
0.00327230	\$6.92	CNTY	05	BROWN COUNTY
0.00594150	\$12.56	MUNI	05102	VILLAGE OF ALLOUEZ
0.00814990	\$17.23	REG	052289	SCH D OF GREEN BAY AREA
0.00067530	\$1.43	VTAE	001300	NORTHEAST WISCONSIN VTAE DISTRICT

Parcel Total:	\$38.14
---------------	---------

LEGAL DESCRIPTION: T23 R20-E S01 PT OF CLAIM 12	PARCEL NO: 085740	CONTROL NO: 85740
---	-------------------	-------------------

1.05	\$4,459.10	0.90532521	\$4,036.94
------	------------	------------	------------

0	\$0.00	STAT	999999	STATE OF WISCONSIN
0.00327230	\$13.21	CNTY	05	BROWN COUNTY
0.00594150	\$23.99	MUNI	05102	VILLAGE OF ALLOUEZ
0.00814990	\$32.90	REG	052289	SCH D OF GREEN BAY AREA
0.00067530	\$2.73	VTAE	001300	NORTHEAST WISCONSIN VTAE DISTRICT

Parcel Total:	\$72.83
---------------	---------

LEGAL DESCRIPTION: T23 R20-E S01 PT OF CLAIM 13	PARCEL NO: 085741	CONTROL NO: 85741
---	-------------------	-------------------

0.55	\$2,335.72	0.90532521	\$2,114.59
------	------------	------------	------------

0	\$0.00	STAT	999999	STATE OF WISCONSIN
0.00327230	\$6.92	CNTY	05	BROWN COUNTY
0.00594150	\$12.56	MUNI	05102	VILLAGE OF ALLOUEZ
0.00814990	\$17.23	REG	052289	SCH D OF GREEN BAY AREA
0.00067530	\$1.43	VTAE	001300	NORTHEAST WISCONSIN VTAE DISTRICT

Parcel Total:	\$38.14
---------------	---------



State of Wisconsin / Department of Natural Resources

Tony Evers , Governor

Adam N Payne , Secretary

5/22/2023

Chapter 70.114 - Aids Payment Worksheet For Tax Year 2022(Payment Year 2023) - Payment Due January 31, 2023

482 of 7056

LEGAL DESCRIPTION: T23 R20-E S12 PT OF CLAIM 14				PARCEL NO: 085742			CONTROL NO: 85742		
1.47	\$6,242.75	0.90532521	\$5,651.72						
				0	\$0.00	STAT	999999	STATE OF WISCONSIN	
				0.00327230	\$18.49	CNTY	05	BROWN COUNTY	
				0.00594150	\$33.58	MUNI	05102	VILLAGE OF ALLOUEZ	
				0.00814990	\$46.06	REG	052289	SCH D OF GREEN BAY AREA	
				0.00067530	\$3.82	VTAE	001300	NORTHEAST WISCONSIN VTAE DISTRICT	
Parcel Total:					\$101.95				

LEGAL DESCRIPTION: T23 R20-E S12 PT OF CLAIM 15				PARCEL NO: 085743			CONTROL NO: 85743		
0.66	\$2,802.86	0.90532521	\$2,537.50						
				0	\$0.00	STAT	999999	STATE OF WISCONSIN	
				0.00327230	\$8.30	CNTY	05	BROWN COUNTY	
				0.00594150	\$15.08	MUNI	05102	VILLAGE OF ALLOUEZ	
				0.00814990	\$20.68	REG	052289	SCH D OF GREEN BAY AREA	
				0.00067530	\$1.71	VTAE	001300	NORTHEAST WISCONSIN VTAE DISTRICT	
Parcel Total:					\$45.77				

LEGAL DESCRIPTION: T23 R20-E S11 PT OF CLAIM 16				PARCEL NO: 085744			CONTROL NO: 85744		
0.58	\$2,463.12	0.90532521	\$2,229.93						
				0	\$0.00	STAT	999999	STATE OF WISCONSIN	
				0.00327230	\$7.30	CNTY	05	BROWN COUNTY	
				0.00594150	\$13.25	MUNI	05102	VILLAGE OF ALLOUEZ	
				0.00814990	\$18.17	REG	052289	SCH D OF GREEN BAY AREA	
				0.00067530	\$1.51	VTAE	001300	NORTHEAST WISCONSIN VTAE DISTRICT	
Parcel Total:					\$40.23				



State of Wisconsin / Department of Natural Resources

Tony Evers , Governor

Adam N Payne , Secretary

5/22/2023

Chapter 70.114 - Aids Payment Worksheet For Tax Year 2022(Payment Year 2023) - Payment Due January 31, 2023

483 of 7056

LEGAL DESCRIPTION: T23 R20-E S11 PT OF CLAIM 17 PARCEL NO: 085745 CONTROL NO: 85745

1.39 \$5,903.01 0.90532521 \$5,344.14

0 \$0.00 STAT 999999 STATE OF WISCONSIN

0.00327230 \$17.49 CNTY 05 BROWN COUNTY

0.00594150 \$31.75 MUNI 05102 VILLAGE OF ALLOUEZ

0.00814990 \$43.55 REG 052289 SCH D OF GREEN BAY AREA

0.00067530 \$3.61 VTAE 001300 NORTHEAST WISCONSIN VTAE DISTRICT

Parcel Total: \$96.40

LEGAL DESCRIPTION: T23 R20-E S11 PT OF CLAIM 18 PARCEL NO: 085746 CONTROL NO: 85746

0.55 \$2,335.72 0.90532521 \$2,114.59

0 \$0.00 STAT 999999 STATE OF WISCONSIN

0.00327230 \$6.92 CNTY 05 BROWN COUNTY

0.00594150 \$12.56 MUNI 05102 VILLAGE OF ALLOUEZ

0.00814990 \$17.23 REG 052289 SCH D OF GREEN BAY AREA

0.00067530 \$1.43 VTAE 001300 NORTHEAST WISCONSIN VTAE DISTRICT

Parcel Total: \$38.14

LEGAL DESCRIPTION: T23 R20-E S11 PT OF CLAIM 19 PARCEL NO: 085747 CONTROL NO: 85747

3.35 \$14,226.66 0.90532521 \$12,879.76

0 \$0.00 STAT 999999 STATE OF WISCONSIN

0.00327230 \$42.15 CNTY 05 BROWN COUNTY

0.00594150 \$76.52 MUNI 05102 VILLAGE OF ALLOUEZ

0.00814990 \$104.97 REG 052289 SCH D OF GREEN BAY AREA

0.00067530 \$8.70 VTAE 001300 NORTHEAST WISCONSIN VTAE DISTRICT

Parcel Total: \$232.34



State of Wisconsin / Department of Natural Resources

Tony Evers , Governor

Adam N Payne , Secretary

5/22/2023

Chapter 70.114 - Aids Payment Worksheet For Tax Year 2022(Payment Year 2023) - Payment Due January 31, 2023

484 of 7056

LEGAL DESCRIPTION: T23 R20-E S14 PT OF CLAIM 20	PARCEL NO: 085748	CONTROL NO: 85748
---	-------------------	-------------------

1.63	\$6,922.22	0.90532521	\$6,266.86	
------	------------	------------	------------	--

0	\$0.00	STAT	999999	STATE OF WISCONSIN
0.00327230	\$20.51	CNTY	05	BROWN COUNTY
0.00594150	\$37.23	MUNI	05102	VILLAGE OF ALLOUEZ
0.00814990	\$51.07	REG	052289	SCH D OF GREEN BAY AREA
0.00067530	\$4.23	VTAE	001300	NORTHEAST WISCONSIN VTAE DISTRICT

Parcel Total:	\$113.04
---------------	----------

LEGAL DESCRIPTION: T23 R20-E S14 PT OF CLAIM 21	PARCEL NO: 085749	CONTROL NO: 85749
---	-------------------	-------------------

0.8	\$3,397.41	0.90532521	\$3,075.76	
-----	------------	------------	------------	--

0	\$0.00	STAT	999999	STATE OF WISCONSIN
0.00327230	\$10.06	CNTY	05	BROWN COUNTY
0.00594150	\$18.27	MUNI	05102	VILLAGE OF ALLOUEZ
0.00814990	\$25.07	REG	052289	SCH D OF GREEN BAY AREA
0.00067530	\$2.08	VTAE	001300	NORTHEAST WISCONSIN VTAE DISTRICT

Parcel Total:	\$55.48
---------------	---------

LEGAL DESCRIPTION: T23 R20-E S14 PT OF CLAIM 22	PARCEL NO: 085750	CONTROL NO: 85750
---	-------------------	-------------------

0.8	\$3,397.41	0.90532521	\$3,075.76	
-----	------------	------------	------------	--

0	\$0.00	STAT	999999	STATE OF WISCONSIN
0.00327230	\$10.06	CNTY	05	BROWN COUNTY
0.00594150	\$18.27	MUNI	05102	VILLAGE OF ALLOUEZ
0.00814990	\$25.07	REG	052289	SCH D OF GREEN BAY AREA
0.00067530	\$2.08	VTAE	001300	NORTHEAST WISCONSIN VTAE DISTRICT

Parcel Total:	\$55.48
---------------	---------



State of Wisconsin / Department of Natural Resources

Tony Evers , Governor

Adam N Payne , Secretary

5/22/2023

Chapter 70.114 - Aids Payment Worksheet For Tax Year 2022(Payment Year 2023) - Payment Due January 31, 2023

485 of 7056

LEGAL DESCRIPTION: T23 R20-E S15 PT OF CLAIM 23 PARCEL NO: 085751 CONTROL NO: 85751

0.78 \$3,312.47 0.90532521 \$2,998.86

0 \$0.00 STAT 999999 STATE OF WISCONSIN

0.00327230 \$9.81 CNTY 05 BROWN COUNTY

0.00594150 \$17.82 MUNI 05102 VILLAGE OF ALLOUEZ

0.00814990 \$24.44 REG 052289 SCH D OF GREEN BAY AREA

0.00067530 \$2.03 VTAE 001300 NORTHEAST WISCONSIN VTAE DISTRICT

Parcel Total: \$54.10

LEGAL DESCRIPTION: T23 R20-E S15 PT OF CLAIM 24 PARCEL NO: 085752 CONTROL NO: 85752

1.25 \$5,308.46 0.90532521 \$4,805.89

0 \$0.00 STAT 999999 STATE OF WISCONSIN

0.00327230 \$15.73 CNTY 05 BROWN COUNTY

0.00594150 \$28.55 MUNI 05102 VILLAGE OF ALLOUEZ

0.00814990 \$39.17 REG 052289 SCH D OF GREEN BAY AREA

0.00067530 \$3.25 VTAE 001300 NORTHEAST WISCONSIN VTAE DISTRICT

Parcel Total: \$86.70

LEGAL DESCRIPTION: T23 R20-E S15 PT OF CLAIM 25 PARCEL NO: 085753 CONTROL NO: 85753

1.38 \$5,860.53 0.90532521 \$5,305.69

0 \$0.00 STAT 999999 STATE OF WISCONSIN

0.00327230 \$17.36 CNTY 05 BROWN COUNTY

0.00594150 \$31.52 MUNI 05102 VILLAGE OF ALLOUEZ

0.00814990 \$43.24 REG 052289 SCH D OF GREEN BAY AREA

0.00067530 \$3.58 VTAE 001300 NORTHEAST WISCONSIN VTAE DISTRICT

Parcel Total: \$95.70



State of Wisconsin / Department of Natural Resources

Tony Evers , Governor

Adam N Payne , Secretary

5/22/2023

Chapter 70.114 - Aids Payment Worksheet For Tax Year 2022(Payment Year 2023) - Payment Due January 31, 2023

486 of 7056

File Number Total: \$1,301.07

FILE NO: PR 40092 *

DATE OF PURCHASE: 11/30/2010

GRANTOR: Wisconsin Department of Corr

LEGAL DESCRIPTION: T23 R20-E S14 Map 2660

PARCEL NO: AL-119

CONTROL NO: 119120

6.06 \$2,384.59 0.90532521 \$2,158.83

0 \$0.00 STAT 999999 STATE OF WISCONSIN

0.00327230 \$7.06 CNTY 05 BROWN COUNTY

0.00594150 \$12.83 MUNI 05102 VILLAGE OF ALLOUEZ

0.00814990 \$17.59 REG 052289 SCH D OF GREEN BAY AREA

0.00067530 \$1.46 VTAE 001300 NORTHEAST WISCONSIN VTAE DISTRICT

Parcel Total: \$38.94

LEGAL DESCRIPTION: T23 R20-E S14 NWNW

PARCEL NO: AL-119

CONTROL NO: 120700

0.03 \$11.81 0.90532521 \$10.69

0 \$0.00 STAT 999999 STATE OF WISCONSIN

0.00327230 \$0.03 CNTY 05 BROWN COUNTY

0.00594150 \$0.06 MUNI 05102 VILLAGE OF ALLOUEZ

0.00814990 \$0.09 REG 052289 SCH D OF GREEN BAY AREA

0.00067530 \$0.01 VTAE 001300 NORTHEAST WISCONSIN VTAE DISTRICT

Parcel Total: \$0.19

File Number Total: \$39.13

Municipality Total: \$1,340.20



State of Wisconsin / Department of Natural Resources

Tony Evers , Governor

Adam N Payne , Secretary

5/22/2023

Chapter 70.114 - Aids Payment Worksheet For Tax Year 2022(Payment Year 2023) - Payment Due January 31, 2023

487 of 7056

DETAIL FOR VILLAGE OF DENMARK, BROWN COUNTY

Acres	Est. Adjust. Purch. Price	Level of Assessment	Adjusted Local Value	Net Gen. Tax Rate	Calc. Aid Pay Amount	Taxing Jurisdiction Type	Code	Description
FILE NO: P 1828 B			DATE OF PURCHASE: 12/16/2003			GRANTOR: CANADIAN NATIONAL RAILROAD C		
LEGAL DESCRIPTION: T22 R22-E S33 PT OF NENE				PARCEL NO: 089746		CONTROL NO: 89746		
1.54	\$2,382.34	0.74754453	\$1,780.90					
				0	\$0.00	STAT	999999	STATE OF WISCONSIN
				0.00421240	\$7.50	CNTY	05	BROWN COUNTY
				0.00483330	\$8.61	MUNI	05116	VILLAGE OF DENMARK
				0.00942510	\$16.79	REG	051407	SCH D OF DENMARK
				0.00081510	\$1.45	VTAE	001300	NORTHEAST WISCONSIN VTAE DISTRICT
Parcel Total:					\$34.35			

LEGAL DESCRIPTION: T22 R22-E S28 PT OF SESE				PARCEL NO: 089747		CONTROL NO: 89747		
3.1	\$4,795.61	0.74754453	\$3,584.93					
				0	\$0.00	STAT	999999	STATE OF WISCONSIN
				0.00421240	\$15.10	CNTY	05	BROWN COUNTY
				0.00483330	\$17.33	MUNI	05116	VILLAGE OF DENMARK
				0.00942510	\$33.79	REG	051407	SCH D OF DENMARK
				0.00081510	\$2.92	VTAE	001300	NORTHEAST WISCONSIN VTAE DISTRICT
Parcel Total:					\$69.14			

File Number Total:					\$103.49			
---------------------------	--	--	--	--	-----------------	--	--	--



State of Wisconsin / Department of Natural Resources

Tony Evers , Governor

Adam N Payne , Secretary

5/22/2023

Chapter 70.114 - Aids Payment Worksheet For Tax Year 2022(Payment Year 2023) - Payment Due January 31, 2023

488 of 7056

FILE NO: PR 40043 *		DATE OF PURCHASE: 12/21/2009		GRANTOR: Canadian National/WI Central	
LEGAL DESCRIPTION: T22 R22-E S28 PT OF NESE		PARCEL NO: VD-143		CONTROL NO: 107960	
2.71	\$136,748.29	0.74754453	\$102,225.44		
		0	\$0.00	STAT 999999	STATE OF WISCONSIN
		0.00421240	\$430.62	CNTY 05	BROWN COUNTY
		0.00483330	\$494.08	MUNI 05116	VILLAGE OF DENMARK
		0.00942510	\$963.48	REG 051407	SCH D OF DENMARK
		0.00081510	\$83.32	VTAE 001300	NORTHEAST WISCONSIN VTAE DISTRICT
Parcel Total:			\$1,971.50		
File Number Total:			\$1,971.50		
Municipality Total:			\$2,074.99		



State of Wisconsin / Department of Natural Resources

Tony Evers , Governor

Adam N Payne , Secretary

5/22/2023

Chapter 70.114 - Aids Payment Worksheet For Tax Year 2022(Payment Year 2023) - Payment Due January 31, 2023

489 of 7056

DETAIL FOR VILLAGE OF HOWARD, BROWN COUNTY

Acres	Est. Adjust. Purch. Price	Level of Assessment	Adjusted Local Value	Net Gen. Tax Rate	Calc. Aid Pay Amount	----- Taxing Jurisdiction ----- Type	Code	Description
FILE NO: O 116 *			DATE OF PURCHASE: 10/09/2000			GRANTOR: ELIZABETH PAMPERIN TRUST OF		
LEGAL DESCRIPTION: T24 R20-E S17 PLT1-CSM6186				PARCEL NO: VH-468		CONTROL NO: 84806		
5.72	\$629,265.27	0.99169040	\$624,036.33					
				0	\$0.00	STAT	999999	STATE OF WISCONSIN
				0.00316570	\$1,975.50	CNTY	05	BROWN COUNTY
				0.003246	\$2,025.62	MUNI	05136	VILLAGE OF HOWARD
				0.008089	\$5,047.80	REG	052604	SCH D OF HOWARD-SUAMICO
				0.00061740	\$385.26	VTAE	001300	NORTHEAST WISCONSIN VTAE DISTRICT
Parcel Total:					\$9,434.18			

File Number Total: \$9,434.18

FILE NO: O 116 A			DATE OF PURCHASE: 10/09/2000			GRANTOR: ELIZABETH PAMPERIN TRUST OF		
LEGAL DESCRIPTION: T24 R20-E S17 PLT1-CSM6186				PARCEL NO: 084808		CONTROL NO: 84808		
6.19	\$288,125.13	0.99169040	\$285,730.92					
				0	\$0.00	STAT	999999	STATE OF WISCONSIN
				0.00316570	\$904.53	CNTY	05	BROWN COUNTY
				0.003246	\$927.48	MUNI	05136	VILLAGE OF HOWARD
				0.008089	\$2,311.26	REG	052604	SCH D OF HOWARD-SUAMICO
				0.00061740	\$176.40	VTAE	001300	NORTHEAST WISCONSIN VTAE DISTRICT
Parcel Total:					\$4,319.67			

File Number Total: \$4,319.67



State of Wisconsin / Department of Natural Resources

Tony Evers , Governor

Adam N Payne , Secretary

5/22/2023

Chapter 70.114 - Aids Payment Worksheet For Tax Year 2022(Payment Year 2023) - Payment Due January 31, 2023

490 of 7056

FILE NO: O 116 B	DATE OF PURCHASE: 10/09/2000	GRANTOR: ELIZABETH PAMPERIN TRUST OF
LEGAL DESCRIPTION: T24 R20-E S17 PLT1-CSM6186	PARCEL NO: 084809	CONTROL NO: 84809
2.51	\$273,718.87	0.99169040 \$271,444.37
	0	\$0.00 STAT 999999 STATE OF WISCONSIN
	0.00316570	\$859.31 CNTY 05 BROWN COUNTY
	0.003246	\$881.11 MUNI 05136 VILLAGE OF HOWARD
	0.008089	\$2,195.70 REG 052604 SCH D OF HOWARD-SUAMICO
	0.00061740	\$167.58 VTAE 001300 NORTHEAST WISCONSIN VTAE DISTRICT
Parcel Total:		\$4,103.70

File Number Total:	\$4,103.70
--------------------	------------

FILE NO: P 1600 B	DATE OF PURCHASE: 02/24/1994	GRANTOR: CHICAGO & NORTH WESTERN TRNS
LEGAL DESCRIPTION: T24 R19-E S01 PT OF NENE	PARCEL NO: VH-19	CONTROL NO: 73621
3.13	\$2,296.39	0.99169040 \$2,277.31
	0	\$0.00 STAT 999999 STATE OF WISCONSIN
	0.00316570	\$7.21 CNTY 05 BROWN COUNTY
	0.003246	\$7.39 MUNI 05136 VILLAGE OF HOWARD
	0.008089	\$18.42 REG 052604 SCH D OF HOWARD-SUAMICO
	0.00061740	\$1.41 VTAE 001300 NORTHEAST WISCONSIN VTAE DISTRICT
Parcel Total:		\$34.43



State of Wisconsin / Department of Natural Resources

Tony Evers , Governor

Adam N Payne , Secretary

5/22/2023

Chapter 70.114 - Aids Payment Worksheet For Tax Year 2022(Payment Year 2023) - Payment Due January 31, 2023

491 of 7056

LEGAL DESCRIPTION: T24 R19-E S01 PT OF SENE	PARCEL NO: VH-19	CONTROL NO: 73622
---	------------------	-------------------

1.83	\$1,342.37	0.99169040	\$1,331.22
------	------------	------------	------------

0	\$0.00	STAT	999999	STATE OF WISCONSIN
0.00316570	\$4.21	CNTY	05	BROWN COUNTY
0.003246	\$4.32	MUNI	05136	VILLAGE OF HOWARD
0.008089	\$10.77	REG	052604	SCH D OF HOWARD-SUAMICO
0.00061740	\$0.82	VTAE	001300	NORTHEAST WISCONSIN VTAE DISTRICT

Parcel Total:	\$20.12
---------------	---------

LEGAL DESCRIPTION: T24 R20-E S04 PT OF NWSW	PARCEL NO: VH-163	CONTROL NO: 73623
---	-------------------	-------------------

0.5	\$1,329.71	0.99169040	\$1,318.66
-----	------------	------------	------------

0	\$0.00	STAT	999999	STATE OF WISCONSIN
0.00316570	\$4.17	CNTY	05	BROWN COUNTY
0.003246	\$4.28	MUNI	05136	VILLAGE OF HOWARD
0.008089	\$10.67	REG	052604	SCH D OF HOWARD-SUAMICO
0.00061740	\$0.81	VTAE	001300	NORTHEAST WISCONSIN VTAE DISTRICT

Parcel Total:	\$19.93
---------------	---------

LEGAL DESCRIPTION: T24 R20-E S04 PT OF SESW	PARCEL NO: VH-163	CONTROL NO: 73624
---	-------------------	-------------------

4.57	\$12,170.02	0.99169040	\$12,068.89
------	-------------	------------	-------------

0	\$0.00	STAT	999999	STATE OF WISCONSIN
0.00316570	\$38.21	CNTY	05	BROWN COUNTY
0.003246	\$39.18	MUNI	05136	VILLAGE OF HOWARD
0.008089	\$97.62	REG	052604	SCH D OF HOWARD-SUAMICO
0.00061740	\$7.45	VTAE	001300	NORTHEAST WISCONSIN VTAE DISTRICT

Parcel Total:	\$182.46
---------------	----------



State of Wisconsin / Department of Natural Resources

Tony Evers , Governor

Adam N Payne , Secretary

5/22/2023

Chapter 70.114 - Aids Payment Worksheet For Tax Year 2022(Payment Year 2023) - Payment Due January 31, 2023

492 of 7056

LEGAL DESCRIPTION: T24 R20-E S04 PT OF SWSW	PARCEL NO: VH-163	CONTROL NO: 73625
---	-------------------	-------------------

2.59	\$6,897.61	0.99169040	\$6,840.29
------	------------	------------	------------

0	\$0.00	STAT	999999	STATE OF WISCONSIN
0.00316570	\$21.65	CNTY	05	BROWN COUNTY
0.003246	\$22.20	MUNI	05136	VILLAGE OF HOWARD
0.008089	\$55.33	REG	052604	SCH D OF HOWARD-SUAMICO
0.00061740	\$4.22	VTAE	001300	NORTHEAST WISCONSIN VTAE DISTRICT

Parcel Total:	\$103.40
---------------	----------

LEGAL DESCRIPTION: T24 R20-E S05 PT OF NESE	PARCEL NO: VH-192	CONTROL NO: 73626
---	-------------------	-------------------

4.04	\$10,755.88	0.99169040	\$10,666.51
------	-------------	------------	-------------

0	\$0.00	STAT	999999	STATE OF WISCONSIN
0.00316570	\$33.77	CNTY	05	BROWN COUNTY
0.003246	\$34.62	MUNI	05136	VILLAGE OF HOWARD
0.008089	\$86.28	REG	052604	SCH D OF HOWARD-SUAMICO
0.00061740	\$6.59	VTAE	001300	NORTHEAST WISCONSIN VTAE DISTRICT

Parcel Total:	\$161.26
---------------	----------

LEGAL DESCRIPTION: T24 R20-E S05 PT OF NESW	PARCEL NO: VH-192	CONTROL NO: 73627
---	-------------------	-------------------

2.9	\$7,724.99	0.99169040	\$7,660.79
-----	------------	------------	------------

0	\$0.00	STAT	999999	STATE OF WISCONSIN
0.00316570	\$24.25	CNTY	05	BROWN COUNTY
0.003246	\$24.87	MUNI	05136	VILLAGE OF HOWARD
0.008089	\$61.97	REG	052604	SCH D OF HOWARD-SUAMICO
0.00061740	\$4.73	VTAE	001300	NORTHEAST WISCONSIN VTAE DISTRICT

Parcel Total:	\$115.82
---------------	----------



State of Wisconsin / Department of Natural Resources

Tony Evers , Governor

Adam N Payne , Secretary

5/22/2023

Chapter 70.114 - Aids Payment Worksheet For Tax Year 2022(Payment Year 2023) - Payment Due January 31, 2023

493 of 7056

LEGAL DESCRIPTION: T24 R20-E S05 PT OF NWSE				PARCEL NO: VH-191				CONTROL NO: 73628	
6.8	\$18,109.39	0.99169040	\$17,958.91	0	\$0.00	STAT	999999	STATE OF WISCONSIN	
				0.00316570	\$56.85	CNTY	05	BROWN COUNTY	
				0.003246	\$58.29	MUNI	05136	VILLAGE OF HOWARD	
				0.008089	\$145.27	REG	052604	SCH D OF HOWARD-SUAMICO	
				0.00061740	\$11.09	VTAE	001300	NORTHEAST WISCONSIN VTAE DISTRICT	
Parcel Total:				\$271.50					

LEGAL DESCRIPTION: T24 R20-E S05 PT OF NWSW				PARCEL NO: VH-192				CONTROL NO: 73629	
3.08	\$8,201.99	0.99169040	\$8,133.84	0	\$0.00	STAT	999999	STATE OF WISCONSIN	
				0.00316570	\$25.75	CNTY	05	BROWN COUNTY	
				0.003246	\$26.40	MUNI	05136	VILLAGE OF HOWARD	
				0.008089	\$65.79	REG	052604	SCH D OF HOWARD-SUAMICO	
				0.00061740	\$5.02	VTAE	001300	NORTHEAST WISCONSIN VTAE DISTRICT	
Parcel Total:				\$122.96					

LEGAL DESCRIPTION: T24 R20-E S06 PT OF NESE				PARCEL NO: VH-216				CONTROL NO: 73630	
3.08	\$2,262.62	0.99169040	\$2,243.82	0	\$0.00	STAT	999999	STATE OF WISCONSIN	
				0.00316570	\$7.10	CNTY	05	BROWN COUNTY	
				0.003246	\$7.28	MUNI	05136	VILLAGE OF HOWARD	
				0.008089	\$18.15	REG	052604	SCH D OF HOWARD-SUAMICO	
				0.00061740	\$1.39	VTAE	001300	NORTHEAST WISCONSIN VTAE DISTRICT	
Parcel Total:				\$33.92					



State of Wisconsin / Department of Natural Resources

Tony Evers , Governor

Adam N Payne , Secretary

5/22/2023

Chapter 70.114 - Aids Payment Worksheet For Tax Year 2022(Payment Year 2023) - Payment Due January 31, 2023

494 of 7056

LEGAL DESCRIPTION: T24 R20-E S06 PT OF NESW PARCEL NO: VH-216 CONTROL NO: 73631

3.35 \$2,461.02 0.99169040 \$2,440.57

0 \$0.00 STAT 999999 STATE OF WISCONSIN

0.00316570 \$7.73 CNTY 05 BROWN COUNTY

0.003246 \$7.92 MUNI 05136 VILLAGE OF HOWARD

0.008089 \$19.74 REG 052604 SCH D OF HOWARD-SUAMICO

0.00061740 \$1.51 VTAE 001300 NORTHEAST WISCONSIN VTAE DISTRICT

Parcel Total: \$36.90

LEGAL DESCRIPTION: T24 R20-E S06 PT OF NWSE PARCEL NO: VH-216 CONTROL NO: 73632

3.33 \$2,444.13 0.99169040 \$2,423.83

0 \$0.00 STAT 999999 STATE OF WISCONSIN

0.00316570 \$7.67 CNTY 05 BROWN COUNTY

0.003246 \$7.87 MUNI 05136 VILLAGE OF HOWARD

0.008089 \$19.61 REG 052604 SCH D OF HOWARD-SUAMICO

0.00061740 \$1.50 VTAE 001300 NORTHEAST WISCONSIN VTAE DISTRICT

Parcel Total: \$36.65

LEGAL DESCRIPTION: T24 R20-E S06 PT OF NWSW PARCEL NO: VH-216 CONTROL NO: 73633

3.12 \$2,292.17 0.99169040 \$2,273.12

0 \$0.00 STAT 999999 STATE OF WISCONSIN

0.00316570 \$7.20 CNTY 05 BROWN COUNTY

0.003246 \$7.38 MUNI 05136 VILLAGE OF HOWARD

0.008089 \$18.39 REG 052604 SCH D OF HOWARD-SUAMICO

0.00061740 \$1.40 VTAE 001300 NORTHEAST WISCONSIN VTAE DISTRICT

Parcel Total: \$34.37



State of Wisconsin / Department of Natural Resources

Tony Evers , Governor

Adam N Payne , Secretary

5/22/2023

Chapter 70.114 - Aids Payment Worksheet For Tax Year 2022(Payment Year 2023) - Payment Due January 31, 2023

495 of 7056

LEGAL DESCRIPTION: T24 R20-E S06 PT OF SWNW	PARCEL NO: VH-216	CONTROL NO: 73634
---	-------------------	-------------------

2.98	\$2,186.64	0.99169040	\$2,168.47	
------	------------	------------	------------	--

0	\$0.00	STAT	999999	STATE OF WISCONSIN
0.00316570	\$6.86	CNTY	05	BROWN COUNTY
0.003246	\$7.04	MUNI	05136	VILLAGE OF HOWARD
0.008089	\$17.54	REG	052604	SCH D OF HOWARD-SUAMICO
0.00061740	\$1.34	VTAE	001300	NORTHEAST WISCONSIN VTAE DISTRICT

Parcel Total:	\$32.78
---------------	---------

LEGAL DESCRIPTION: T24 R20-E S09 PT OF NENW	PARCEL NO: VH-307	CONTROL NO: 73635
---	-------------------	-------------------

2.08	\$5,538.35	0.99169040	\$5,492.33	
------	------------	------------	------------	--

0	\$0.00	STAT	999999	STATE OF WISCONSIN
0.00316570	\$17.39	CNTY	05	BROWN COUNTY
0.003246	\$17.83	MUNI	05136	VILLAGE OF HOWARD
0.008089	\$44.43	REG	052604	SCH D OF HOWARD-SUAMICO
0.00061740	\$3.39	VTAE	001300	NORTHEAST WISCONSIN VTAE DISTRICT

Parcel Total:	\$83.04
---------------	---------

LEGAL DESCRIPTION: T24 R20-E S09 PT OF NESE	PARCEL NO: VH-307	CONTROL NO: 73636
---	-------------------	-------------------

0.92	\$675.41	0.99169040	\$669.80	
------	----------	------------	----------	--

0	\$0.00	STAT	999999	STATE OF WISCONSIN
0.00316570	\$2.12	CNTY	05	BROWN COUNTY
0.003246	\$2.17	MUNI	05136	VILLAGE OF HOWARD
0.008089	\$5.42	REG	052604	SCH D OF HOWARD-SUAMICO
0.00061740	\$0.41	VTAE	001300	NORTHEAST WISCONSIN VTAE DISTRICT

Parcel Total:	\$10.12
---------------	---------



State of Wisconsin / Department of Natural Resources

Tony Evers , Governor

Adam N Payne , Secretary

5/22/2023

Chapter 70.114 - Aids Payment Worksheet For Tax Year 2022(Payment Year 2023) - Payment Due January 31, 2023

496 of 7056

LEGAL DESCRIPTION: T24 R20-E S09 PT OF NWNE	PARCEL NO: VH-307	CONTROL NO: 73637
---	-------------------	-------------------

4.13	\$11,000.72	0.99169040	\$10,909.31	
------	-------------	------------	-------------	--

	0	\$0.00	STAT	999999	STATE OF WISCONSIN
	0.00316570	\$34.54	CNTY	05	BROWN COUNTY
	0.003246	\$35.41	MUNI	05136	VILLAGE OF HOWARD
	0.008089	\$88.24	REG	052604	SCH D OF HOWARD-SUAMICO
	0.00061740	\$6.74	VTAE	001300	NORTHEAST WISCONSIN VTAE DISTRICT

Parcel Total:	\$164.93
---------------	----------

LEGAL DESCRIPTION: T24 R20-E S09 PT OF SENE	PARCEL NO: VH-307	CONTROL NO: 73638
---	-------------------	-------------------

4.36	\$11,612.81	0.99169040	\$11,516.31	
------	-------------	------------	-------------	--

	0	\$0.00	STAT	999999	STATE OF WISCONSIN
	0.00316570	\$36.46	CNTY	05	BROWN COUNTY
	0.003246	\$37.38	MUNI	05136	VILLAGE OF HOWARD
	0.008089	\$93.15	REG	052604	SCH D OF HOWARD-SUAMICO
	0.00061740	\$7.11	VTAE	001300	NORTHEAST WISCONSIN VTAE DISTRICT

Parcel Total:	\$174.10
---------------	----------

LEGAL DESCRIPTION: T24 R20-E S09 PT OF SWNE	PARCEL NO: VH-307	CONTROL NO: 73639
---	-------------------	-------------------

0.96	\$2,558.11	0.99169040	\$2,536.85	
------	------------	------------	------------	--

	0	\$0.00	STAT	999999	STATE OF WISCONSIN
	0.00316570	\$8.03	CNTY	05	BROWN COUNTY
	0.003246	\$8.23	MUNI	05136	VILLAGE OF HOWARD
	0.008089	\$20.52	REG	052604	SCH D OF HOWARD-SUAMICO
	0.00061740	\$1.57	VTAE	001300	NORTHEAST WISCONSIN VTAE DISTRICT

Parcel Total:	\$38.35
---------------	---------



State of Wisconsin / Department of Natural Resources

Tony Evers , Governor

Adam N Payne , Secretary

5/22/2023

Chapter 70.114 - Aids Payment Worksheet For Tax Year 2022(Payment Year 2023) - Payment Due January 31, 2023

497 of 7056

LEGAL DESCRIPTION: T24 R20-E S10 PT OF NWSW				PARCEL NO: VH-360-1				CONTROL NO: 73640			
2.16	\$1,587.21	0.99169040	\$1,574.02								
				0	\$0.00	STAT	999999	STATE OF WISCONSIN			
				0.00316570	\$4.98	CNTY	05	BROWN COUNTY			
				0.003246	\$5.11	MUNI	05136	VILLAGE OF HOWARD			
				0.008089	\$12.73	REG	052604	SCH D OF HOWARD-SUAMICO			
				0.00061740	\$0.97	VTAE	001300	NORTHEAST WISCONSIN VTAE DISTRICT			
				Parcel Total:	\$23.79						

LEGAL DESCRIPTION: T24 R20-E S10 PT OF SWSW				PARCEL NO: VH-360-1				CONTROL NO: 73641			
1	\$734.51	0.99169040	\$728.40								
				0	\$0.00	STAT	999999	STATE OF WISCONSIN			
				0.00316570	\$2.31	CNTY	05	BROWN COUNTY			
				0.003246	\$2.36	MUNI	05136	VILLAGE OF HOWARD			
				0.008089	\$5.89	REG	052604	SCH D OF HOWARD-SUAMICO			
				0.00061740	\$0.45	VTAE	001300	NORTHEAST WISCONSIN VTAE DISTRICT			
				Parcel Total:	\$11.01						

LEGAL DESCRIPTION: T24 R20-E S05 PT OF SESE				PARCEL NO: VH-192				CONTROL NO: 76238			
0.04	\$112.12	0.99169040	\$111.19								
				0	\$0.00	STAT	999999	STATE OF WISCONSIN			
				0.00316570	\$0.35	CNTY	05	BROWN COUNTY			
				0.003246	\$0.36	MUNI	05136	VILLAGE OF HOWARD			
				0.008089	\$0.90	REG	052604	SCH D OF HOWARD-SUAMICO			
				0.00061740	\$0.07	VTAE	001300	NORTHEAST WISCONSIN VTAE DISTRICT			
				Parcel Total:	\$1.68						



State of Wisconsin / Department of Natural Resources

Tony Evers , Governor

Adam N Payne , Secretary

5/22/2023

Chapter 70.114 - Aids Payment Worksheet For Tax Year 2022(Payment Year 2023) - Payment Due January 31, 2023

498 of 7056

File Number Total: \$1,713.52

FILE NO: P 1653 * DATE OF PURCHASE: 11/02/1995 GRANTOR: BERNARD E DAHLIN

LEGAL DESCRIPTION: T24 R20-E S09 BILTWELL PARK PARCEL NO: VH-727-B-291-5 CONTROL NO: 75812

1.21 \$12,074.16 0.99169040 \$11,973.83

0 \$0.00 STAT 999999 STATE OF WISCONSIN

0.00316570 \$37.91 CNTY 05 BROWN COUNTY

0.003246 \$38.87 MUNI 05136 VILLAGE OF HOWARD

0.008089 \$96.86 REG 052604 SCH D OF HOWARD-SUAMICO

0.00061740 \$7.39 VTAE 001300 NORTHEAST WISCONSIN VTAE DISTRICT

Parcel Total: \$181.03

LEGAL DESCRIPTION: T24 R20-E S09 BILTWELL PARK PARCEL NO: VH-727-B-291-6 CONTROL NO: 75813

0.86 \$8,624.40 0.99169040 \$8,552.73

0 \$0.00 STAT 999999 STATE OF WISCONSIN

0.00316570 \$27.08 CNTY 05 BROWN COUNTY

0.003246 \$27.76 MUNI 05136 VILLAGE OF HOWARD

0.008089 \$69.18 REG 052604 SCH D OF HOWARD-SUAMICO

0.00061740 \$5.28 VTAE 001300 NORTHEAST WISCONSIN VTAE DISTRICT

Parcel Total: \$129.30



State of Wisconsin / Department of Natural Resources

Tony Evers , Governor

Adam N Payne , Secretary

5/22/2023

Chapter 70.114 - Aids Payment Worksheet For Tax Year 2022(Payment Year 2023) - Payment Due January 31, 2023

499 of 7056

LEGAL DESCRIPTION: T24 R20-E S09 BILTWELL PARK	PARCEL NO: VH-727-B-291-7	CONTROL NO: 75814
--	---------------------------	-------------------

0.94	\$5,605.86	0.99169040	\$5,559.28
------	------------	------------	------------

0	\$0.00	STAT	999999	STATE OF WISCONSIN
0.00316570	\$17.60	CNTY	05	BROWN COUNTY
0.003246	\$18.05	MUNI	05136	VILLAGE OF HOWARD
0.008089	\$44.97	REG	052604	SCH D OF HOWARD-SUAMICO
0.00061740	\$3.43	VTAE	001300	NORTHEAST WISCONSIN VTAE DISTRICT

Parcel Total:	\$84.05
---------------	---------

LEGAL DESCRIPTION: T24 R20-E S09 BILTWELL PARK	PARCEL NO: VH-727-B-291-8	CONTROL NO: 75815
--	---------------------------	-------------------

2.68	\$15,523.92	0.99169040	\$15,394.92
------	-------------	------------	-------------

0	\$0.00	STAT	999999	STATE OF WISCONSIN
0.00316570	\$48.74	CNTY	05	BROWN COUNTY
0.003246	\$49.97	MUNI	05136	VILLAGE OF HOWARD
0.008089	\$124.53	REG	052604	SCH D OF HOWARD-SUAMICO
0.00061740	\$9.50	VTAE	001300	NORTHEAST WISCONSIN VTAE DISTRICT

Parcel Total:	\$232.74
---------------	----------

LEGAL DESCRIPTION: T24 R20-E S09 BILTWELL PARK	PARCEL NO: VH-727-B-291-9	CONTROL NO: 75816
--	---------------------------	-------------------

4.1	\$39,672.23	0.99169040	\$39,342.57
-----	-------------	------------	-------------

0	\$0.00	STAT	999999	STATE OF WISCONSIN
0.00316570	\$124.55	CNTY	05	BROWN COUNTY
0.003246	\$127.71	MUNI	05136	VILLAGE OF HOWARD
0.008089	\$318.24	REG	052604	SCH D OF HOWARD-SUAMICO
0.00061740	\$24.29	VTAE	001300	NORTHEAST WISCONSIN VTAE DISTRICT

Parcel Total:	\$594.79
---------------	----------



State of Wisconsin / Department of Natural Resources

Tony Evers , Governor

Adam N Payne , Secretary

5/22/2023

Chapter 70.114 - Aids Payment Worksheet For Tax Year 2022(Payment Year 2023) - Payment Due January 31, 2023

500 of 7056

LEGAL DESCRIPTION: T24 R20-E S10 BILTWELL PARK				PARCEL NO: VH-727-B-291-9				CONTROL NO: 75817	
11.19	\$108,236.20	0.99169040	\$107,336.80						
				0	\$0.00	STAT	999999	STATE OF WISCONSIN	
				0.00316570	\$339.79	CNTY	05	BROWN COUNTY	
				0.003246	\$348.41	MUNI	05136	VILLAGE OF HOWARD	
				0.008089	\$868.24	REG	052604	SCH D OF HOWARD-SUAMICO	
				0.00061740	\$66.27	VTAE	001300	NORTHEAST WISCONSIN VTAE DISTRICT	
Parcel Total:					\$1,622.71				

LEGAL DESCRIPTION: T24 R20-E S10 BILTWELL PARK				PARCEL NO: VH-727-B-291-13				CONTROL NO: 75818	
0.4	\$4,743.42	0.99169040	\$4,704.00						
				0	\$0.00	STAT	999999	STATE OF WISCONSIN	
				0.00316570	\$14.89	CNTY	05	BROWN COUNTY	
				0.003246	\$15.27	MUNI	05136	VILLAGE OF HOWARD	
				0.008089	\$38.05	REG	052604	SCH D OF HOWARD-SUAMICO	
				0.00061740	\$2.90	VTAE	001300	NORTHEAST WISCONSIN VTAE DISTRICT	
Parcel Total:					\$71.11				

LEGAL DESCRIPTION: T24 R20-E S10 BILTWELL PARK				PARCEL NO: VH-727-B-291-14				CONTROL NO: 75819	
0.4	\$2,156.10	0.99169040	\$2,138.18						
				0	\$0.00	STAT	999999	STATE OF WISCONSIN	
				0.00316570	\$6.77	CNTY	05	BROWN COUNTY	
				0.003246	\$6.94	MUNI	05136	VILLAGE OF HOWARD	
				0.008089	\$17.30	REG	052604	SCH D OF HOWARD-SUAMICO	
				0.00061740	\$1.32	VTAE	001300	NORTHEAST WISCONSIN VTAE DISTRICT	
Parcel Total:					\$32.33				



State of Wisconsin / Department of Natural Resources

Tony Evers , Governor

Adam N Payne , Secretary

5/22/2023

Chapter 70.114 - Aids Payment Worksheet For Tax Year 2022(Payment Year 2023) - Payment Due January 31, 2023

501 of 7056

LEGAL DESCRIPTION: T24 R20-E S10 BILTWELL PARK				PARCEL NO: VH-727-B-291-15				CONTROL NO: 75820	
0.45	\$4,312.20	0.99169040	\$4,276.37						
				0	\$0.00	STAT	999999	STATE OF WISCONSIN	
				0.00316570	\$13.54	CNTY	05	BROWN COUNTY	
				0.003246	\$13.88	MUNI	05136	VILLAGE OF HOWARD	
				0.008089	\$34.59	REG	052604	SCH D OF HOWARD-SUAMICO	
				0.00061740	\$2.64	VTAE	001300	NORTHEAST WISCONSIN VTAE DISTRICT	
Parcel Total:					\$64.65				

LEGAL DESCRIPTION: T24 R20-E S09 BILTWELL PARK				PARCEL NO: VH-727-B-291-16				CONTROL NO: 75821	
0.79	\$4,743.42	0.99169040	\$4,704.00						
				0	\$0.00	STAT	999999	STATE OF WISCONSIN	
				0.00316570	\$14.89	CNTY	05	BROWN COUNTY	
				0.003246	\$15.27	MUNI	05136	VILLAGE OF HOWARD	
				0.008089	\$38.05	REG	052604	SCH D OF HOWARD-SUAMICO	
				0.00061740	\$2.90	VTAE	001300	NORTHEAST WISCONSIN VTAE DISTRICT	
Parcel Total:					\$71.11				

LEGAL DESCRIPTION: T24 R20-E S09 BILTWELL PARK				PARCEL NO: VH-727-B-291-17				CONTROL NO: 75822	
0.84	\$4,743.42	0.99169040	\$4,704.00						
				0	\$0.00	STAT	999999	STATE OF WISCONSIN	
				0.00316570	\$14.89	CNTY	05	BROWN COUNTY	
				0.003246	\$15.27	MUNI	05136	VILLAGE OF HOWARD	
				0.008089	\$38.05	REG	052604	SCH D OF HOWARD-SUAMICO	
				0.00061740	\$2.90	VTAE	001300	NORTHEAST WISCONSIN VTAE DISTRICT	
Parcel Total:					\$71.11				



State of Wisconsin / Department of Natural Resources

Tony Evers , Governor

Adam N Payne , Secretary

5/22/2023

Chapter 70.114 - Aids Payment Worksheet For Tax Year 2022(Payment Year 2023) - Payment Due January 31, 2023

502 of 7056

LEGAL DESCRIPTION: T24 R20-E S09 BILTWELL PARK	PARCEL NO: VH-727-B-291-18	CONTROL NO: 75823
--	----------------------------	-------------------

0.77	\$4,743.42	0.99169040	\$4,704.00	
------	------------	------------	------------	--

0	\$0.00	STAT	999999	STATE OF WISCONSIN
---	--------	------	--------	--------------------

0.00316570	\$14.89	CNTY	05	BROWN COUNTY
------------	---------	------	----	--------------

0.003246	\$15.27	MUNI	05136	VILLAGE OF HOWARD
----------	---------	------	-------	-------------------

0.008089	\$38.05	REG	052604	SCH D OF HOWARD-SUAMICO
----------	---------	-----	--------	-------------------------

0.00061740	\$2.90	VTAE	001300	NORTHEAST WISCONSIN VTAE DISTRICT
------------	--------	------	--------	-----------------------------------

Parcel Total:	\$71.11
---------------	---------

LEGAL DESCRIPTION: T24 R20-E S09 BILTWELL PARK	PARCEL NO: VH-727-B-291-25	CONTROL NO: 75824
--	----------------------------	-------------------

0.77	\$10,780.50	0.99169040	\$10,690.92	
------	-------------	------------	-------------	--

0	\$0.00	STAT	999999	STATE OF WISCONSIN
---	--------	------	--------	--------------------

0.00316570	\$33.84	CNTY	05	BROWN COUNTY
------------	---------	------	----	--------------

0.003246	\$34.70	MUNI	05136	VILLAGE OF HOWARD
----------	---------	------	-------	-------------------

0.008089	\$86.48	REG	052604	SCH D OF HOWARD-SUAMICO
----------	---------	-----	--------	-------------------------

0.00061740	\$6.60	VTAE	001300	NORTHEAST WISCONSIN VTAE DISTRICT
------------	--------	------	--------	-----------------------------------

Parcel Total:	\$161.62
---------------	----------

File Number Total:	\$3,387.66
--------------------	------------



State of Wisconsin / Department of Natural Resources

Tony Evers , Governor

Adam N Payne , Secretary

5/22/2023

Chapter 70.114 - Aids Payment Worksheet For Tax Year 2022(Payment Year 2023) - Payment Due January 31, 2023

503 of 7056

FILE NO: P 1788 *				DATE OF PURCHASE: 06/17/2020				GRANTOR: THOMAS A LINSKENS			
LEGAL DESCRIPTION: T24 R20-E S10 LT1-CSM6354				PARCEL NO: VH-351				CONTROL NO: 86957			
0.44	\$44,026.17	0.99169040	\$43,660.33								
				0	\$0.00	STAT	999999	STATE OF WISCONSIN			
				0.00316570	\$138.21	CNTY	05	BROWN COUNTY			
				0.003246	\$141.72	MUNI	05136	VILLAGE OF HOWARD			
				0.008089	\$353.17	REG	052604	SCH D OF HOWARD-SUAMICO			
				0.00061740	\$26.95	VTAE	001300	NORTHEAST WISCONSIN VTAE DISTRICT			
Parcel Total:					\$660.05						

File Number Total:					\$660.05						
--------------------	--	--	--	--	----------	--	--	--	--	--	--

FILE NO: W 1024 *				DATE OF PURCHASE: 09/03/1992				GRANTOR: PEAKS LAKE RETRIEVERS CLUB,			
LEGAL DESCRIPTION: T24 R20-E S01 PT GV LT 2				PARCEL NO: VH-82				CONTROL NO: 70728			
0.66	\$1,061.73	0.99169040	\$1,052.90								
				0	\$0.00	STAT	999999	STATE OF WISCONSIN			
				0.00316570	\$3.33	CNTY	05	BROWN COUNTY			
				0.003246	\$3.42	MUNI	05136	VILLAGE OF HOWARD			
				0.008089	\$8.52	REG	052604	SCH D OF HOWARD-SUAMICO			
				0.00061740	\$0.65	VTAE	001300	NORTHEAST WISCONSIN VTAE DISTRICT			
Parcel Total:					\$15.92						

File Number Total:					\$15.92						
--------------------	--	--	--	--	---------	--	--	--	--	--	--



State of Wisconsin / Department of Natural Resources

Tony Evers , Governor

Adam N Payne , Secretary

5/22/2023

Chapter 70.114 - Aids Payment Worksheet For Tax Year 2022(Payment Year 2023) - Payment Due January 31, 2023

504 of 7056

FILE NO: W 1038 *				DATE OF PURCHASE: 11/11/1992				GRANTOR: ALBERT HANNON			
LEGAL DESCRIPTION: T24 R20-E S01 SCH P BLU SHOR				PARCEL NO: VH-886				CONTROL NO: 70830			
0.14	\$1,495.39	0.99169040	\$1,482.96								
				0	\$0.00	STAT	999999	STATE OF WISCONSIN			
				0.00316570	\$4.69	CNTY	05	BROWN COUNTY			
				0.003246	\$4.81	MUNI	05136	VILLAGE OF HOWARD			
				0.008089	\$12.00	REG	052604	SCH D OF HOWARD-SUAMICO			
				0.00061740	\$0.92	VTAE	001300	NORTHEAST WISCONSIN VTAE DISTRICT			
				Parcel Total:	\$22.42						

				File Number Total:	\$22.42						
--	--	--	--	--------------------	---------	--	--	--	--	--	--

FILE NO: W 1089 *				DATE OF PURCHASE: 01/20/1994				GRANTOR: Alice W Lardinois Et Al			
LEGAL DESCRIPTION: T24 R20-E S10 PT OF NENE				PARCEL NO: VH-309				CONTROL NO: 72347			
37.4	\$198,802.30	0.99169040	\$197,150.34								
				0	\$0.00	STAT	999999	STATE OF WISCONSIN			
				0.00316570	\$624.12	CNTY	05	BROWN COUNTY			
				0.003246	\$639.95	MUNI	05136	VILLAGE OF HOWARD			
				0.008089	\$1,594.74	REG	052604	SCH D OF HOWARD-SUAMICO			
				0.00061740	\$121.71	VTAE	001300	NORTHEAST WISCONSIN VTAE DISTRICT			
				Parcel Total:	\$2,980.52						



State of Wisconsin / Department of Natural Resources

Tony Evers , Governor

Adam N Payne , Secretary

5/22/2023

Chapter 70.114 - Aids Payment Worksheet For Tax Year 2022(Payment Year 2023) - Payment Due January 31, 2023

505 of 7056

LEGAL DESCRIPTION: T24 R20-E S10 PT OF SENE	PARCEL NO: VH-312	CONTROL NO: 72348
---	-------------------	-------------------

37	\$141,565.65	0.99169040	\$140,389.29
----	--------------	------------	--------------

0	\$0.00	STAT	999999	STATE OF WISCONSIN
0.00316570	\$444.43	CNTY	05	BROWN COUNTY
0.003246	\$455.70	MUNI	05136	VILLAGE OF HOWARD
0.008089	\$1,135.60	REG	052604	SCH D OF HOWARD-SUAMICO
0.00061740	\$86.67	VTAE	001300	NORTHEAST WISCONSIN VTAE DISTRICT

Parcel Total:	\$2,122.40
---------------	------------

LEGAL DESCRIPTION: T24 R20-E S10 PT GV LT 1	PARCEL NO: VH-341	CONTROL NO: 72349
---	-------------------	-------------------

12.6	\$16,332.22	0.99169040	\$16,196.51
------	-------------	------------	-------------

0	\$0.00	STAT	999999	STATE OF WISCONSIN
0.00316570	\$51.27	CNTY	05	BROWN COUNTY
0.003246	\$52.57	MUNI	05136	VILLAGE OF HOWARD
0.008089	\$131.01	REG	052604	SCH D OF HOWARD-SUAMICO
0.00061740	\$10.00	VTAE	001300	NORTHEAST WISCONSIN VTAE DISTRICT

Parcel Total:	\$244.85
---------------	----------

File Number Total:	\$5,347.77
--------------------	------------



State of Wisconsin / Department of Natural Resources

Tony Evers , Governor

Adam N Payne , Secretary

5/22/2023

Chapter 70.114 - Aids Payment Worksheet For Tax Year 2022(Payment Year 2023) - Payment Due January 31, 2023

506 of 7056

FILE NO: W 1218 *				DATE OF PURCHASE: 02/15/1996				GRANTOR: PRISCILLA S MILSON, ET AL			
LEGAL DESCRIPTION: T24 R20-E S11 RAUSCHS SUB				PARCEL NO: VH-795				CONTROL NO: 76266			
0.04	\$193.27	0.99169040	\$191.66								
				0	\$0.00	STAT	999999	STATE OF WISCONSIN			
				0.00316570	\$0.61	CNTY	05	BROWN COUNTY			
				0.003246	\$0.62	MUNI	05136	VILLAGE OF HOWARD			
				0.008089	\$1.55	REG	052604	SCH D OF HOWARD-SUAMICO			
				0.00061740	\$0.12	VTAE	001300	NORTHEAST WISCONSIN VTAE DISTRICT			
Parcel Total:					\$2.90						

LEGAL DESCRIPTION: T24 R20-E S01 PT GV LT 2				PARCEL NO: VH-83-1				CONTROL NO: 76267			
1.03	\$3,672.05	0.99169040	\$3,641.54								
				0	\$0.00	STAT	999999	STATE OF WISCONSIN			
				0.00316570	\$11.53	CNTY	05	BROWN COUNTY			
				0.003246	\$11.82	MUNI	05136	VILLAGE OF HOWARD			
				0.008089	\$29.46	REG	052604	SCH D OF HOWARD-SUAMICO			
				0.00061740	\$2.25	VTAE	001300	NORTHEAST WISCONSIN VTAE DISTRICT			
Parcel Total:					\$55.06						

File Number Total:					\$57.96						
--------------------	--	--	--	--	---------	--	--	--	--	--	--



State of Wisconsin / Department of Natural Resources

Tony Evers , Governor

Adam N Payne , Secretary

5/22/2023

Chapter 70.114 - Aids Payment Worksheet For Tax Year 2022(Payment Year 2023) - Payment Due January 31, 2023

507 of 7056

FILE NO: W 1492 *				DATE OF PURCHASE: 01/27/2004				GRANTOR: LOREN E HART			
LEGAL DESCRIPTION: T24 R20-E S02 NWNE				PARCEL NO: VH-92				CONTROL NO: 91437			
40	\$487,734.61	0.99169040	\$483,681.72								
				0	\$0.00	STAT	999999	STATE OF WISCONSIN			
				0.00316570	\$1,531.18	CNTY	05	BROWN COUNTY			
				0.003246	\$1,570.03	MUNI	05136	VILLAGE OF HOWARD			
				0.008089	\$3,912.48	REG	052604	SCH D OF HOWARD-SUAMICO			
				0.00061740	\$298.61	VTAE	001300	NORTHEAST WISCONSIN VTAE DISTRICT			
Parcel Total:					\$7,312.30						

LEGAL DESCRIPTION: T24 R20-E S02 SWNE				PARCEL NO: VH-93				CONTROL NO: 91438			
37.25	\$454,478.92	0.99169040	\$450,702.38								
				0	\$0.00	STAT	999999	STATE OF WISCONSIN			
				0.00316570	\$1,426.78	CNTY	05	BROWN COUNTY			
				0.003246	\$1,462.98	MUNI	05136	VILLAGE OF HOWARD			
				0.008089	\$3,645.71	REG	052604	SCH D OF HOWARD-SUAMICO			
				0.00061740	\$278.25	VTAE	001300	NORTHEAST WISCONSIN VTAE DISTRICT			
Parcel Total:					\$6,813.72						



State of Wisconsin / Department of Natural Resources

Tony Evers , Governor

Adam N Payne , Secretary

5/22/2023

Chapter 70.114 - Aids Payment Worksheet For Tax Year 2022(Payment Year 2023) - Payment Due January 31, 2023

508 of 7056

LEGAL DESCRIPTION: T24 R20-E S02 PT OF NWSE	PARCEL NO: VH-104	CONTROL NO: 91439
---	-------------------	-------------------

35.39	\$351,388.91	0.99169040	\$348,469.01	
-------	--------------	------------	--------------	--

0	\$0.00	STAT	999999	STATE OF WISCONSIN
0.00316570	\$1,103.14	CNTY	05	BROWN COUNTY
0.003246	\$1,131.13	MUNI	05136	VILLAGE OF HOWARD
0.008089	\$2,818.75	REG	052604	SCH D OF HOWARD-SUAMICO
0.00061740	\$215.13	VTAE	001300	NORTHEAST WISCONSIN VTAE DISTRICT

Parcel Total:	\$5,268.15	
---------------	------------	--

File Number Total:	\$19,394.17	
--------------------	-------------	--

FILE NO: W 1540 *	DATE OF PURCHASE: 09/22/2004	GRANTOR: TIMOTHY A BRUNETTE
-------------------	------------------------------	-----------------------------

LEGAL DESCRIPTION: T24 R20-E S10 P LT1-CSM5662	PARCEL NO: PT OF VH-345	CONTROL NO: 92942
--	-------------------------	-------------------

19.27	\$230,853.46	0.99169040	\$228,935.16	
-------	--------------	------------	--------------	--

0	\$0.00	STAT	999999	STATE OF WISCONSIN
0.00316570	\$724.74	CNTY	05	BROWN COUNTY
0.003246	\$743.12	MUNI	05136	VILLAGE OF HOWARD
0.008089	\$1,851.85	REG	052604	SCH D OF HOWARD-SUAMICO
0.00061740	\$141.34	VTAE	001300	NORTHEAST WISCONSIN VTAE DISTRICT

Parcel Total:	\$3,461.05	
---------------	------------	--



State of Wisconsin / Department of Natural Resources

Tony Evers , Governor

Adam N Payne , Secretary

5/22/2023

Chapter 70.114 - Aids Payment Worksheet For Tax Year 2022(Payment Year 2023) - Payment Due January 31, 2023

509 of 7056

LEGAL DESCRIPTION: T24 R20-E S10 P LT2-CSM5662	PARCEL NO: 092943	CONTROL NO: 92943
--	-------------------	-------------------

44	\$527,116.72	0.99169040	\$522,736.58	
----	--------------	------------	--------------	--

0	\$0.00	STAT	999999	STATE OF WISCONSIN
---	--------	------	--------	--------------------

0.00316570	\$1,654.82	CNTY	05	BROWN COUNTY
------------	------------	------	----	--------------

0.003246	\$1,696.80	MUNI	05136	VILLAGE OF HOWARD
----------	------------	------	-------	-------------------

0.008089	\$4,228.39	REG	052604	SCH D OF HOWARD-SUAMICO
----------	------------	-----	--------	-------------------------

0.00061740	\$322.72	VTAE	001300	NORTHEAST WISCONSIN VTAE DISTRICT
------------	----------	------	--------	-----------------------------------

Parcel Total:	\$7,902.73
---------------	------------

File Number Total:	\$11,363.78
--------------------	-------------

FILE NO: WM 60017 *	DATE OF PURCHASE: 03/06/2009	GRANTOR: Wisconsin Department of Tran
---------------------	------------------------------	---------------------------------------

LEGAL DESCRIPTION: T24 R20-E S01 Lot 1, CSM 6272	PARCEL NO: VH-80	CONTROL NO: 103160
--	------------------	--------------------

2.88	\$191,117.00	0.99169040	\$189,528.89	
------	--------------	------------	--------------	--

0	\$0.00	STAT	999999	STATE OF WISCONSIN
---	--------	------	--------	--------------------

0.00316570	\$599.99	CNTY	05	BROWN COUNTY
------------	----------	------	----	--------------

0.003246	\$615.21	MUNI	05136	VILLAGE OF HOWARD
----------	----------	------	-------	-------------------

0.008089	\$1,533.09	REG	052604	SCH D OF HOWARD-SUAMICO
----------	------------	-----	--------	-------------------------

0.00061740	\$117.01	VTAE	001300	NORTHEAST WISCONSIN VTAE DISTRICT
------------	----------	------	--------	-----------------------------------

Parcel Total:	\$2,865.30
---------------	------------

File Number Total:	\$2,865.30
--------------------	------------



State of Wisconsin / Department of Natural Resources

Tony Evers , Governor

Adam N Payne , Secretary

5/22/2023

Chapter 70.114 - Aids Payment Worksheet For Tax Year 2022(Payment Year 2023) - Payment Due January 31, 2023

510 of 7056

FILE NO: WM 60194 *		DATE OF PURCHASE: 01/29/2013		GRANTOR: Wisconsin Department of Tran	
LEGAL DESCRIPTION: T24 R20-E S01 PT GV LT 1		PARCEL NO: VH-80-2		CONTROL NO: 125659	
17.98	\$15,914.32	0.99169040	\$15,782.08		
		0	\$0.00	STAT 999999	STATE OF WISCONSIN
		0.00316570	\$49.96	CNTY 05	BROWN COUNTY
		0.003246	\$51.23	MUNI 05136	VILLAGE OF HOWARD
		0.008089	\$127.66	REG 052604	SCH D OF HOWARD-SUAMICO
		0.00061740	\$9.74	VTAE 001300	NORTHEAST WISCONSIN VTAE DISTRICT
Parcel Total:			\$238.59		
File Number Total:			\$238.59		
Municipality Total:			\$62,924.69		



State of Wisconsin / Department of Natural Resources

Tony Evers , Governor

Adam N Payne , Secretary

5/22/2023

Chapter 70.114 - Aids Payment Worksheet For Tax Year 2022(Payment Year 2023) - Payment Due January 31, 2023

511 of 7056

DETAIL FOR VILLAGE OF PULASKI, BROWN COUNTY

Acres	Est. Adjust. Purch. Price	Level of Assessment	Adjusted Local Value	Net Gen. Tax Rate	Calc. Aid Pay Amount	----- Taxing Jurisdiction -----		
						Type	Code	Description
FILE NO: P 1600 B		DATE OF PURCHASE: 02/24/1994			GRANTOR: CHICAGO & NORTH WESTERN TRNS			
LEGAL DESCRIPTION: T25 R19-E S05 PT OF NWNW				PARCEL NO: VP-43		CONTROL NO: 73501		
4.26	\$11,133.60	0.79160145	\$8,813.38					
				0	\$0.00	STAT	999999	STATE OF WISCONSIN
				0.00404330	\$35.64	CNTY	05	BROWN COUNTY
				0.00872270	\$76.88	MUNI	05171	VILLAGE OF PULASKI
				0.00742190	\$65.41	REG	054613	SCH D OF PULASKI COMMUNITY
				0.00079150	\$6.98	VTAE	001300	NORTHEAST WISCONSIN VTAE DISTRICT
Parcel Total:					\$184.91			

LEGAL DESCRIPTION: T25 R19-E S05 PT OF SWNW				PARCEL NO: VP-43		CONTROL NO: 73502		
3.22	\$8,414.89	0.79160145	\$6,661.24					
				0	\$0.00	STAT	999999	STATE OF WISCONSIN
				0.00404330	\$26.93	CNTY	05	BROWN COUNTY
				0.00872270	\$58.10	MUNI	05171	VILLAGE OF PULASKI
				0.00742190	\$49.44	REG	054613	SCH D OF PULASKI COMMUNITY
				0.00079150	\$5.27	VTAE	001300	NORTHEAST WISCONSIN VTAE DISTRICT
Parcel Total:					\$139.74			



State of Wisconsin / Department of Natural Resources

Tony Evers , Governor

Adam N Payne , Secretary

5/22/2023

Chapter 70.114 - Aids Payment Worksheet For Tax Year 2022(Payment Year 2023) - Payment Due January 31, 2023

512 of 7056

LEGAL DESCRIPTION: T25 R19-E S06 PT OF NENE	PARCEL NO: VP-43	CONTROL NO: 73503
---	------------------	-------------------

0.34	\$890.14	0.79160145	\$704.63	
------	----------	------------	----------	--

0	\$0.00	STAT	999999	STATE OF WISCONSIN
0.00404330	\$2.85	CNTY	05	BROWN COUNTY
0.00872270	\$6.15	MUNI	05171	VILLAGE OF PULASKI
0.00742190	\$5.23	REG	054613	SCH D OF PULASKI COMMUNITY
0.00079150	\$0.56	VTAE	001300	NORTHEAST WISCONSIN VTAE DISTRICT

Parcel Total:	\$14.79
---------------	---------

LEGAL DESCRIPTION: T26 R19-E S31 PT OF NESE	PARCEL NO: VP-63	CONTROL NO: 73505
---	------------------	-------------------

1.4	\$7,290.15	0.79160145	\$5,770.89	
-----	------------	------------	------------	--

0	\$0.00	STAT	999999	STATE OF WISCONSIN
0.00404330	\$23.33	CNTY	05	BROWN COUNTY
0.00872270	\$50.34	MUNI	05171	VILLAGE OF PULASKI
0.00742190	\$42.83	REG	054613	SCH D OF PULASKI COMMUNITY
0.00079150	\$4.57	VTAE	001300	NORTHEAST WISCONSIN VTAE DISTRICT

Parcel Total:	\$121.07
---------------	----------

LEGAL DESCRIPTION: T26 R19-E S31 PT OF SESE	PARCEL NO: VP-63	CONTROL NO: 73506
---	------------------	-------------------

3.95	\$7,290.15	0.79160145	\$5,770.89	
------	------------	------------	------------	--

0	\$0.00	STAT	999999	STATE OF WISCONSIN
0.00404330	\$23.33	CNTY	05	BROWN COUNTY
0.00872270	\$50.34	MUNI	05171	VILLAGE OF PULASKI
0.00742190	\$42.83	REG	054613	SCH D OF PULASKI COMMUNITY
0.00079150	\$4.57	VTAE	001300	NORTHEAST WISCONSIN VTAE DISTRICT

Parcel Total:	\$121.07
---------------	----------



State of Wisconsin / Department of Natural Resources

Tony Evers , Governor

Adam N Payne , Secretary

5/22/2023

Chapter 70.114 - Aids Payment Worksheet For Tax Year 2022(Payment Year 2023) - Payment Due
January 31, 2023

513 of 7056

File Number Total: \$581.58

Municipality Total: \$581.58



State of Wisconsin / Department of Natural Resources

Tony Evers , Governor

Adam N Payne , Secretary

5/22/2023

Chapter 70.114 - Aids Payment Worksheet For Tax Year 2022(Payment Year 2023) - Payment Due January 31, 2023

514 of 7056

DETAIL FOR VILLAGE OF SUAMICO, BROWN COUNTY

Acres	Est. Adjust. Purch. Price	Level of Assessment	Adjusted Local Value	Net Gen. Tax Rate	Calc. Aid Pay Amount	Type	Code	Taxing Jurisdiction Description
FILE NO: FI 2574 *			DATE OF PURCHASE: 12/30/1997			GRANTOR: DOLORES RETTMANN		
LEGAL DESCRIPTION: T25 R20-E S34 PT OF SESW				PARCEL NO: SU-780		CONTROL NO: 80104		
21.28	\$99,366.36	0.85644727	\$85,102.05	0	\$0.00	STAT	999999	STATE OF WISCONSIN
				0.00374850	\$319.00	CNTY	05	BROWN COUNTY
				0.00365820	\$311.32	MUNI	05178	VILLAGE OF SUAMICO
				0.00957820	\$815.13	REG	052604	SCH D OF HOWARD-SUAMICO
				0.00073110	\$62.22	VTAE	001300	NORTHEAST WISCONSIN VTAE DISTRICT
Parcel Total:					\$1,507.67			

LEGAL DESCRIPTION: T25 R20-E S34 PT OF SWSE				PARCEL NO: SU-780		CONTROL NO: 80407		
16.26	\$75,925.60	0.85644727	\$65,026.27	0	\$0.00	STAT	999999	STATE OF WISCONSIN
				0.00374850	\$243.75	CNTY	05	BROWN COUNTY
				0.00365820	\$237.88	MUNI	05178	VILLAGE OF SUAMICO
				0.00957820	\$622.84	REG	052604	SCH D OF HOWARD-SUAMICO
				0.00073110	\$47.54	VTAE	001300	NORTHEAST WISCONSIN VTAE DISTRICT
Parcel Total:					\$1,152.01			

File Number Total:					\$2,659.68			
--------------------	--	--	--	--	------------	--	--	--



State of Wisconsin / Department of Natural Resources

Tony Evers , Governor

Adam N Payne , Secretary

5/22/2023

Chapter 70.114 - Aids Payment Worksheet For Tax Year 2022(Payment Year 2023) - Payment Due January 31, 2023

515 of 7056

FILE NO: FI 2741 *	DATE OF PURCHASE: 05/05/2003	GRANTOR: MICHAEL J PAGEL
LEGAL DESCRIPTION: T25 R20-E S34 PT OF NWSW	PARCEL NO: SU-778	CONTROL NO: 89223
37	\$358,018.44	0.85644727 \$306,623.92
	0	\$0.00 STAT 999999 STATE OF WISCONSIN
	0.00374850	\$1,149.37 CNTY 05 BROWN COUNTY
	0.00365820	\$1,121.70 MUNI 05178 VILLAGE OF SUAMICO
	0.00957820	\$2,936.92 REG 052604 SCH D OF HOWARD-SUAMICO
	0.00073110	\$224.18 VTAE 001300 NORTHEAST WISCONSIN VTAE DISTRICT
Parcel Total:		\$5,432.17

File Number Total:	\$5,432.17
--------------------	------------

FILE NO: FI 2755 *	DATE OF PURCHASE: 03/13/2003	GRANTOR: KENNETH M NELSON
LEGAL DESCRIPTION: T25 R21-E S07 PT GV LT 3	PARCEL NO: SU-835	CONTROL NO: 89249
24.75	\$253,232.56	0.85644727 \$216,880.33
	0	\$0.00 STAT 999999 STATE OF WISCONSIN
	0.00374850	\$812.97 CNTY 05 BROWN COUNTY
	0.00365820	\$793.40 MUNI 05178 VILLAGE OF SUAMICO
	0.00957820	\$2,077.33 REG 052604 SCH D OF HOWARD-SUAMICO
	0.00073110	\$158.56 VTAE 001300 NORTHEAST WISCONSIN VTAE DISTRICT
Parcel Total:		\$3,842.26

File Number Total:	\$3,842.26
--------------------	------------



State of Wisconsin / Department of Natural Resources

Tony Evers , Governor

Adam N Payne , Secretary

5/22/2023

Chapter 70.114 - Aids Payment Worksheet For Tax Year 2022(Payment Year 2023) - Payment Due January 31, 2023

516 of 7056

FILE NO: FM 10515 *		DATE OF PURCHASE: 08/05/2008		GRANTOR: Jerry A Rosnow	
LEGAL DESCRIPTION: T25 R20-E S23 PT GV LT 2		PARCEL NO: SU-473		CONTROL NO: 137506	
5.72	\$21,962.86	0.85644727	\$18,810.03		
		0	\$0.00	STAT 999999	STATE OF WISCONSIN
		0.00374850	\$70.51	CNTY 05	BROWN COUNTY
		0.00365820	\$68.81	MUNI 05178	VILLAGE OF SUAMICO
		0.00957820	\$180.17	REG 052604	SCH D OF HOWARD-SUAMICO
		0.00073110	\$13.75	VTAE 001300	NORTHEAST WISCONSIN VTAE DISTRICT
Parcel Total:			\$333.24		

LEGAL DESCRIPTION: T25 R20-E S14 PT GV LT 3		PARCEL NO: SU-265		CONTROL NO: 137507	
2.52	\$9,674.68	0.85644727	\$8,285.85		
		0	\$0.00	STAT 999999	STATE OF WISCONSIN
		0.00374850	\$31.06	CNTY 05	BROWN COUNTY
		0.00365820	\$30.31	MUNI 05178	VILLAGE OF SUAMICO
		0.00957820	\$79.36	REG 052604	SCH D OF HOWARD-SUAMICO
		0.00073110	\$6.06	VTAE 001300	NORTHEAST WISCONSIN VTAE DISTRICT
Parcel Total:			\$146.79		



State of Wisconsin / Department of Natural Resources

Tony Evers , Governor

Adam N Payne , Secretary

5/22/2023

Chapter 70.114 - Aids Payment Worksheet For Tax Year 2022(Payment Year 2023) - Payment Due January 31, 2023

517 of 7056

LEGAL DESCRIPTION: T25 R20-E S23 PT GV LT 5	PARCEL NO: SU-265	CONTROL NO: 137508
---	-------------------	--------------------

2.64	\$10,136.81	0.85644727	\$8,681.64
------	-------------	------------	------------

0	\$0.00	STAT	999999	STATE OF WISCONSIN
---	--------	------	--------	--------------------

0.00374850	\$32.54	CNTY	05	BROWN COUNTY
------------	---------	------	----	--------------

0.00365820	\$31.76	MUNI	05178	VILLAGE OF SUAMICO
------------	---------	------	-------	--------------------

0.00957820	\$83.15	REG	052604	SCH D OF HOWARD-SUAMICO
------------	---------	-----	--------	-------------------------

0.00073110	\$6.35	VTAE	001300	NORTHEAST WISCONSIN VTAE DISTRICT
------------	--------	------	--------	-----------------------------------

Parcel Total:	\$153.80
---------------	----------

File Number Total:	\$633.83
--------------------	----------

FILE NO: W 1024 *	DATE OF PURCHASE: 09/03/1992	GRANTOR: PEAKS LAKE RETRIEVERS CLUB,
-------------------	------------------------------	--------------------------------------

LEGAL DESCRIPTION: T25 R20-E S13 PT GV LT 1	PARCEL NO: SU-236	CONTROL NO: 70727
---	-------------------	-------------------

2.28	\$37,383.89	0.85644727	\$32,017.33
------	-------------	------------	-------------

0	\$0.00	STAT	999999	STATE OF WISCONSIN
---	--------	------	--------	--------------------

0.00374850	\$120.02	CNTY	05	BROWN COUNTY
------------	----------	------	----	--------------

0.00365820	\$117.13	MUNI	05178	VILLAGE OF SUAMICO
------------	----------	------	-------	--------------------

0.00957820	\$306.67	REG	052604	SCH D OF HOWARD-SUAMICO
------------	----------	-----	--------	-------------------------

0.00073110	\$23.41	VTAE	001300	NORTHEAST WISCONSIN VTAE DISTRICT
------------	---------	------	--------	-----------------------------------

Parcel Total:	\$567.23
---------------	----------

File Number Total:	\$567.23
--------------------	----------



State of Wisconsin / Department of Natural Resources

Tony Evers , Governor

Adam N Payne , Secretary

5/22/2023

Chapter 70.114 - Aids Payment Worksheet For Tax Year 2022(Payment Year 2023) - Payment Due January 31, 2023

518 of 7056

FILE NO: W 1341 *	DATE OF PURCHASE: 09/03/1999	GRANTOR: CHESTER LEWICKI
LEGAL DESCRIPTION: T25 R20-E S25 PT OF SENW	PARCEL NO: SU-598	CONTROL NO: 82193
39	\$234,557.27	0.85644727 \$200,885.93
	0	\$0.00 STAT 999999 STATE OF WISCONSIN
	0.00374850	\$753.02 CNTY 05 BROWN COUNTY
	0.00365820	\$734.89 MUNI 05178 VILLAGE OF SUAMICO
	0.00957820	\$1,924.13 REG 052604 SCH D OF HOWARD-SUAMICO
	0.00073110	\$146.87 VTAE 001300 NORTHEAST WISCONSIN VTAE DISTRICT
Parcel Total:		\$3,558.91

File Number Total:	\$3,558.91
--------------------	------------

FILE NO: W 1437 *	DATE OF PURCHASE: 07/19/2002	GRANTOR: CARL J BENDER
LEGAL DESCRIPTION: T25 R20-E S24 PT GV LT 3	PARCEL NO: SU-540-2	CONTROL NO: 87441
17.99	\$280,832.93	0.85644727 \$240,518.59
	0	\$0.00 STAT 999999 STATE OF WISCONSIN
	0.00374850	\$901.58 CNTY 05 BROWN COUNTY
	0.00365820	\$879.87 MUNI 05178 VILLAGE OF SUAMICO
	0.00957820	\$2,303.74 REG 052604 SCH D OF HOWARD-SUAMICO
	0.00073110	\$175.85 VTAE 001300 NORTHEAST WISCONSIN VTAE DISTRICT
Parcel Total:		\$4,261.04



State of Wisconsin / Department of Natural Resources

Tony Evers , Governor

Adam N Payne , Secretary

5/22/2023

Chapter 70.114 - Aids Payment Worksheet For Tax Year 2022(Payment Year 2023) - Payment Due January 31, 2023

519 of 7056

LEGAL DESCRIPTION: T25 R20-E S24 PT GV LT 4	PARCEL NO: SU-540-2	CONTROL NO: 87442
---	---------------------	-------------------

19.67	\$307,057.75	0.85644727	\$262,978.77
-------	--------------	------------	--------------

0	\$0.00	STAT	999999	STATE OF WISCONSIN
---	--------	------	--------	--------------------

0.00374850	\$985.77	CNTY	05	BROWN COUNTY
------------	----------	------	----	--------------

0.00365820	\$962.04	MUNI	05178	VILLAGE OF SUAMICO
------------	----------	------	-------	--------------------

0.00957820	\$2,518.87	REG	052604	SCH D OF HOWARD-SUAMICO
------------	------------	-----	--------	-------------------------

0.00073110	\$192.27	VTAE	001300	NORTHEAST WISCONSIN VTAE DISTRICT
------------	----------	------	--------	-----------------------------------

Parcel Total:	\$4,658.95
---------------	------------

File Number Total:	\$8,919.99
--------------------	------------

FILE NO: W 1437 A	DATE OF PURCHASE: 10/31/2001	GRANTOR: RALPH PAYNE
-------------------	------------------------------	----------------------

LEGAL DESCRIPTION: T25 R21-E S06 PT OF NWNW	PARCEL NO: SU-822	CONTROL NO: 86651
---	-------------------	-------------------

29.13	\$17,609.23	0.85644727	\$15,081.38
-------	-------------	------------	-------------

0	\$0.00	STAT	999999	STATE OF WISCONSIN
---	--------	------	--------	--------------------

0.00374850	\$56.53	CNTY	05	BROWN COUNTY
------------	---------	------	----	--------------

0.00365820	\$55.17	MUNI	05178	VILLAGE OF SUAMICO
------------	---------	------	-------	--------------------

0.00957820	\$144.45	REG	052604	SCH D OF HOWARD-SUAMICO
------------	----------	-----	--------	-------------------------

0.00073110	\$11.03	VTAE	001300	NORTHEAST WISCONSIN VTAE DISTRICT
------------	---------	------	--------	-----------------------------------

Parcel Total:	\$267.18
---------------	----------



State of Wisconsin / Department of Natural Resources

Tony Evers , Governor

Adam N Payne , Secretary

5/22/2023

Chapter 70.114 - Aids Payment Worksheet For Tax Year 2022(Payment Year 2023) - Payment Due January 31, 2023

520 of 7056

LEGAL DESCRIPTION: T25 R21-E S06 PT OF SWNW	PARCEL NO: SU-823	CONTROL NO: 86652
---	-------------------	-------------------

20	\$18,135.67	0.85644727	\$15,532.24	
----	-------------	------------	-------------	--

0	\$0.00	STAT	999999	STATE OF WISCONSIN
---	--------	------	--------	--------------------

0.00374850	\$58.22	CNTY	05	BROWN COUNTY
------------	---------	------	----	--------------

0.00365820	\$56.82	MUNI	05178	VILLAGE OF SUAMICO
------------	---------	------	-------	--------------------

0.00957820	\$148.77	REG	052604	SCH D OF HOWARD-SUAMICO
------------	----------	-----	--------	-------------------------

0.00073110	\$11.36	VTAE	001300	NORTHEAST WISCONSIN VTAE DISTRICT
------------	---------	------	--------	-----------------------------------

Parcel Total:	\$275.17
---------------	----------

File Number Total:	\$542.35
--------------------	----------

FILE NO: W 1503 *	DATE OF PURCHASE: 10/10/2003	GRANTOR: DAVID J AGAMAITE
-------------------	------------------------------	---------------------------

LEGAL DESCRIPTION: T25 R20-E S25 LONGTAIL BEACH-LT8	PARCEL NO: SU-964-B8	CONTROL NO: 89525
---	----------------------	-------------------

17.45	\$278,470.67	0.85644727	\$238,495.45	
-------	--------------	------------	--------------	--

0	\$0.00	STAT	999999	STATE OF WISCONSIN
---	--------	------	--------	--------------------

0.00374850	\$893.99	CNTY	05	BROWN COUNTY
------------	----------	------	----	--------------

0.00365820	\$872.47	MUNI	05178	VILLAGE OF SUAMICO
------------	----------	------	-------	--------------------

0.00957820	\$2,284.37	REG	052604	SCH D OF HOWARD-SUAMICO
------------	------------	-----	--------	-------------------------

0.00073110	\$174.37	VTAE	001300	NORTHEAST WISCONSIN VTAE DISTRICT
------------	----------	------	--------	-----------------------------------

Parcel Total:	\$4,225.20
---------------	------------

File Number Total:	\$4,225.20
--------------------	------------



State of Wisconsin / Department of Natural Resources

Tony Evers , Governor

Adam N Payne , Secretary

5/22/2023

Chapter 70.114 - Aids Payment Worksheet For Tax Year 2022(Payment Year 2023) - Payment Due January 31, 2023

521 of 7056

FILE NO: WM 60106 *				DATE OF PURCHASE: 12/16/2014				GRANTOR: Village Of Suamico			
LEGAL DESCRIPTION: T25 R20-E S34 PT OF SWNE				PARCEL NO: SU-769-1				CONTROL NO: 105301			
18.4	\$15,905.88	0.85644727	\$13,622.55								
				0	\$0.00	STAT	999999	STATE OF WISCONSIN			
				0.00374850	\$51.06	CNTY	05	BROWN COUNTY			
				0.00365820	\$49.83	MUNI	05178	VILLAGE OF SUAMICO			
				0.00957820	\$130.48	REG	052604	SCH D OF HOWARD-SUAMICO			
				0.00073110	\$9.96	VTAE	001300	NORTHEAST WISCONSIN VTAE DISTRICT			
				0	\$0.00	SEWR	055040	GREEN BAY METRO SEWER DIST			
Parcel Total:					\$241.33						

LEGAL DESCRIPTION: T25 R20-E S34 PT OF SENE				PARCEL NO: SU-769-1				CONTROL NO: 105302			
12.86	\$9,543.53	0.85644727	\$8,173.53								
				0	\$0.00	STAT	999999	STATE OF WISCONSIN			
				0.00374850	\$30.64	CNTY	05	BROWN COUNTY			
				0.00365820	\$29.90	MUNI	05178	VILLAGE OF SUAMICO			
				0.00957820	\$78.29	REG	052604	SCH D OF HOWARD-SUAMICO			
				0.00073110	\$5.98	VTAE	001300	NORTHEAST WISCONSIN VTAE DISTRICT			
				0	\$0.00	SEWR	055040	GREEN BAY METRO SEWER DIST			
Parcel Total:					\$144.81						



State of Wisconsin / Department of Natural Resources

Tony Evers , Governor

Adam N Payne , Secretary

5/22/2023

Chapter 70.114 - Aids Payment Worksheet For Tax Year 2022(Payment Year 2023) - Payment Due January 31, 2023

522 of 7056

LEGAL DESCRIPTION: T25 R20-E S34 PT OF SENW				PARCEL NO: SU-769-1		CONTROL NO: 120580	
4.45	\$2,600.61	0.85644727	\$2,227.28				
			0	\$0.00	STAT	999999	STATE OF WISCONSIN
			0.00374850	\$8.35	CNTY	05	BROWN COUNTY
			0.00365820	\$8.15	MUNI	05178	VILLAGE OF SUAMICO
			0.00957820	\$21.33	REG	052604	SCH D OF HOWARD-SUAMICO
			0.00073110	\$1.63	VTAE	001300	NORTHEAST WISCONSIN VTAE DISTRICT
			0	\$0.00	SEWR	055040	GREEN BAY METRO SEWER DIST
Parcel Total:				\$39.46			

LEGAL DESCRIPTION: T25 R20-E S34 PT OF NESE				PARCEL NO: SU-781; SU-782; SU-782-1; SU-781-1; SU-776		CONTROL NO: 120582	
33	\$25,171.07	0.85644727	\$21,557.69				
			0	\$0.00	STAT	999999	STATE OF WISCONSIN
			0.00374850	\$80.81	CNTY	05	BROWN COUNTY
			0.00365820	\$78.86	MUNI	05178	VILLAGE OF SUAMICO
			0.00957820	\$206.48	REG	052604	SCH D OF HOWARD-SUAMICO
			0.00073110	\$15.76	VTAE	001300	NORTHEAST WISCONSIN VTAE DISTRICT
			0	\$0.00	SEWR	055040	GREEN BAY METRO SEWER DIST
Parcel Total:				\$381.91			



State of Wisconsin / Department of Natural Resources

Tony Evers , Governor

Adam N Payne , Secretary

5/22/2023

Chapter 70.114 - Aids Payment Worksheet For Tax Year 2022(Payment Year 2023) - Payment Due January 31, 2023

523 of 7056

LEGAL DESCRIPTION: T25 R20-E S34 NWSE PARCEL NO: SU-781; SU-782; SU-782-1; SU- CONTROL NO: 120583 776

40 \$34,030.64 0.85644727 \$29,145.45

0	\$0.00	STAT	999999	STATE OF WISCONSIN
0.00374850	\$109.25	CNTY	05	BROWN COUNTY
0.00365820	\$106.62	MUNI	05178	VILLAGE OF SUAMICO
0.00957820	\$279.16	REG	052604	SCH D OF HOWARD-SUAMICO
0.00073110	\$21.31	VTAE	001300	NORTHEAST WISCONSIN VTAE DISTRICT
0	\$0.00	SEWR	055040	GREEN BAY METRO SEWER DIST

Parcel Total: \$516.34

LEGAL DESCRIPTION: T25 R20-E S34 PT OF NESW PARCEL NO: SU-781; SU-782; SU-782-1; SU- CONTROL NO: 120584 776

16.84 \$12,104.37 0.85644727 \$10,366.76

0	\$0.00	STAT	999999	STATE OF WISCONSIN
0.00374850	\$38.86	CNTY	05	BROWN COUNTY
0.00365820	\$37.92	MUNI	05178	VILLAGE OF SUAMICO
0.00957820	\$99.30	REG	052604	SCH D OF HOWARD-SUAMICO
0.00073110	\$7.58	VTAE	001300	NORTHEAST WISCONSIN VTAE DISTRICT
0	\$0.00	SEWR	055040	GREEN BAY METRO SEWER DIST

Parcel Total: \$183.66

File Number Total: \$1,507.51



State of Wisconsin / Department of Natural Resources

Tony Evers , Governor

Adam N Payne , Secretary

5/22/2023

Chapter 70.114 - Aids Payment Worksheet For Tax Year 2022(Payment Year 2023) - Payment Due January 31, 2023

524 of 7056

FILE NO: WM 60203 *	DATE OF PURCHASE: 02/06/2013	GRANTOR: Brown County		
LEGAL DESCRIPTION: T25 R20-E S25 ASSESSOR'S PLAT OF LONGT	PARCEL NO: SU-964-B-7	CONTROL NO: 125791		
3.76	\$1,453.04	0.85644727	\$1,244.45	
	0	\$0.00	STAT 999999	STATE OF WISCONSIN
	0.00374850	\$4.66	CNTY 05	BROWN COUNTY
	0.00365820	\$4.55	MUNI 05178	VILLAGE OF SUAMICO
	0.00957820	\$11.92	REG 052604	SCH D OF HOWARD-SUAMICO
	0.00073110	\$0.91	VTAE 001300	NORTHEAST WISCONSIN VTAE DISTRICT
Parcel Total:		\$22.04		

File Number Total:	\$22.04
--------------------	---------

FILE NO: WM 60285 *	DATE OF PURCHASE: 01/28/2010	GRANTOR: Department Of Transportation		
LEGAL DESCRIPTION: T25 R20-E S14 PT OF NENE	PARCEL NO: SU-244-1	CONTROL NO: 131570		
21.29	\$23,337.20	0.85644727	\$19,987.08	
	0	\$0.00	STAT 999999	STATE OF WISCONSIN
	0.00374850	\$74.92	CNTY 05	BROWN COUNTY
	0.00365820	\$73.12	MUNI 05178	VILLAGE OF SUAMICO
	0.00957820	\$191.44	REG 052604	SCH D OF HOWARD-SUAMICO
	0.00073110	\$14.61	VTAE 001300	NORTHEAST WISCONSIN VTAE DISTRICT
Parcel Total:		\$354.09		



State of Wisconsin / Department of Natural Resources

Tony Evers , Governor

Adam N Payne , Secretary

5/22/2023

Chapter 70.114 - Aids Payment Worksheet For Tax Year 2022(Payment Year 2023) - Payment Due January 31, 2023

525 of 7056

LEGAL DESCRIPTION: T25 R20-E S14 PT OF SENE				PARCEL NO: SU-247				CONTROL NO: 131571	
0.1	\$109.62	0.85644727	\$93.88	0	\$0.00	STAT	999999	STATE OF WISCONSIN	
				0.00374850	\$0.35	CNTY	05	BROWN COUNTY	
				0.00365820	\$0.34	MUNI	05178	VILLAGE OF SUAMICO	
				0.00957820	\$0.90	REG	052604	SCH D OF HOWARD-SUAMICO	
				0.00073110	\$0.07	VTAE	001300	NORTHEAST WISCONSIN VTAE DISTRICT	
Parcel Total:					\$1.66				

LEGAL DESCRIPTION: T25 R20-E S13 SWNW				PARCEL NO: SU-231				CONTROL NO: 131572	
40	\$43,846.31	0.85644727	\$37,552.05	0	\$0.00	STAT	999999	STATE OF WISCONSIN	
				0.00374850	\$140.76	CNTY	05	BROWN COUNTY	
				0.00365820	\$137.37	MUNI	05178	VILLAGE OF SUAMICO	
				0.00957820	\$359.68	REG	052604	SCH D OF HOWARD-SUAMICO	
				0.00073110	\$27.45	VTAE	001300	NORTHEAST WISCONSIN VTAE DISTRICT	
Parcel Total:					\$665.26				

LEGAL DESCRIPTION: T25 R20-E S13 PT OF NWSW				PARCEL NO: SU-231				CONTROL NO: 131573	
0.1	\$109.62	0.85644727	\$93.88	0	\$0.00	STAT	999999	STATE OF WISCONSIN	
				0.00374850	\$0.35	CNTY	05	BROWN COUNTY	
				0.00365820	\$0.34	MUNI	05178	VILLAGE OF SUAMICO	
				0.00957820	\$0.90	REG	052604	SCH D OF HOWARD-SUAMICO	
				0.00073110	\$0.07	VTAE	001300	NORTHEAST WISCONSIN VTAE DISTRICT	
Parcel Total:					\$1.66				



State of Wisconsin / Department of Natural Resources

Tony Evers , Governor

Adam N Payne , Secretary

5/22/2023

Chapter 70.114 - Aids Payment Worksheet For Tax Year 2022(Payment Year 2023) - Payment Due January 31, 2023

526 of 7056

LEGAL DESCRIPTION: T25 R20-E S12 NWSW	PARCEL NO: SU-221	CONTROL NO: 131574
---------------------------------------	-------------------	--------------------

40	\$43,846.31	0.85644727	\$37,552.05
----	-------------	------------	-------------

0	\$0.00	STAT	999999	STATE OF WISCONSIN
0.00374850	\$140.76	CNTY	05	BROWN COUNTY
0.00365820	\$137.37	MUNI	05178	VILLAGE OF SUAMICO
0.00957820	\$359.68	REG	052604	SCH D OF HOWARD-SUAMICO
0.00073110	\$27.45	VTAE	001300	NORTHEAST WISCONSIN VTAE DISTRICT

Parcel Total:	\$665.26
---------------	----------

LEGAL DESCRIPTION: T25 R20-E S11 PT OF SESE	PARCEL NO: SU-209-3, SU-209-4	CONTROL NO: 131575
---	-------------------------------	--------------------

29.18	\$31,985.89	0.85644727	\$27,394.23
-------	-------------	------------	-------------

0	\$0.00	STAT	999999	STATE OF WISCONSIN
0.00374850	\$102.69	CNTY	05	BROWN COUNTY
0.00365820	\$100.21	MUNI	05178	VILLAGE OF SUAMICO
0.00957820	\$262.39	REG	052604	SCH D OF HOWARD-SUAMICO
0.00073110	\$20.03	VTAE	001300	NORTHEAST WISCONSIN VTAE DISTRICT

Parcel Total:	\$485.32
---------------	----------

LEGAL DESCRIPTION: T25 R20-E S12 SWSW	PARCEL NO: SU-222	CONTROL NO: 131576
---------------------------------------	-------------------	--------------------

40	\$43,846.31	0.85644727	\$37,552.05
----	-------------	------------	-------------

0	\$0.00	STAT	999999	STATE OF WISCONSIN
0.00374850	\$140.76	CNTY	05	BROWN COUNTY
0.00365820	\$137.37	MUNI	05178	VILLAGE OF SUAMICO
0.00957820	\$359.68	REG	052604	SCH D OF HOWARD-SUAMICO
0.00073110	\$27.45	VTAE	001300	NORTHEAST WISCONSIN VTAE DISTRICT

Parcel Total:	\$665.26
---------------	----------



State of Wisconsin / Department of Natural Resources

Tony Evers , Governor

Adam N Payne , Secretary

5/22/2023

Chapter 70.114 - Aids Payment Worksheet For Tax Year 2022(Payment Year 2023) - Payment Due January 31, 2023

527 of 7056

LEGAL DESCRIPTION: T25 R20-E S13 NWNW PARCEL NO: SU-230, SU-230-1, SU-230-2 CONTROL NO: 131577

40 \$43,846.31 0.85644727 \$37,552.05

0 \$0.00 STAT 999999 STATE OF WISCONSIN

0.00374850 \$140.76 CNTY 05 BROWN COUNTY

0.00365820 \$137.37 MUNI 05178 VILLAGE OF SUAMICO

0.00957820 \$359.68 REG 052604 SCH D OF HOWARD-SUAMICO

0.00073110 \$27.45 VTAE 001300 NORTHEAST WISCONSIN VTAE DISTRICT

Parcel Total: \$665.26

File Number Total: \$3,503.77

Municipality Total: \$35,414.94



State of Wisconsin / Department of Natural Resources

Tony Evers , Governor

Adam N Payne , Secretary

5/22/2023

Chapter 70.114 - Aids Payment Worksheet For Tax Year 2022(Payment Year 2023) - Payment Due January 31, 2023

528 of 7056

DETAIL FOR CITY OF DE PERE, BROWN COUNTY

Acres	Est. Adjust. Purch. Price	Level of Assessment	Adjusted Local Value	Net Gen. Tax Rate	Calc. Aid Pay Amount	Type	Code	Taxing Jurisdiction Description
FILE NO: P 1733 *			DATE OF PURCHASE: 08/02/2000			GRANTOR: WISCONSIN CENTRAL, LTD.		
LEGAL DESCRIPTION: T23 R20-E S15 PT OF CLAIM 26				PARCEL NO: 085754		CONTROL NO: 85754		
0.24	\$1,231.36	0.95820807	\$1,179.90					
				0	\$0.00	STAT	999999	STATE OF WISCONSIN
				0.00332660	\$3.93	CNTY	05	BROWN COUNTY
				0.00556090	\$6.56	MUNI	05216	CITY OF DE PERE
				0.00545320	\$6.43	REG	051414	SCH D OF DE PERE
				0.00065850	\$0.78	VTAE	001300	NORTHEAST WISCONSIN VTAE DISTRICT
Parcel Total:					\$17.70			

LEGAL DESCRIPTION: T23 R20-E S15 PT OF CLAIM 27				PARCEL NO: 085755		CONTROL NO: 85755		
0.24	\$1,231.36	0.95820807	\$1,179.90					
				0	\$0.00	STAT	999999	STATE OF WISCONSIN
				0.00332660	\$3.93	CNTY	05	BROWN COUNTY
				0.00556090	\$6.56	MUNI	05216	CITY OF DE PERE
				0.00545320	\$6.43	REG	051414	SCH D OF DE PERE
				0.00065850	\$0.78	VTAE	001300	NORTHEAST WISCONSIN VTAE DISTRICT
Parcel Total:					\$17.70			



State of Wisconsin / Department of Natural Resources

Tony Evers , Governor

Adam N Payne , Secretary

5/22/2023

Chapter 70.114 - Aids Payment Worksheet For Tax Year 2022(Payment Year 2023) - Payment Due January 31, 2023

529 of 7056

LEGAL DESCRIPTION: T23 R20-E S22 PT OF CLAIM 29	PARCEL NO: 085757	CONTROL NO: 85757
---	-------------------	-------------------

0.34	\$1,744.42	0.95820807	\$1,671.51	
------	------------	------------	------------	--

0	\$0.00	STAT	999999	STATE OF WISCONSIN
0.00332660	\$5.56	CNTY	05	BROWN COUNTY
0.00556090	\$9.30	MUNI	05216	CITY OF DE PERE
0.00545320	\$9.12	REG	051414	SCH D OF DE PERE
0.00065850	\$1.10	VTAE	001300	NORTHEAST WISCONSIN VTAE DISTRICT

Parcel Total:	\$25.08
---------------	---------

LEGAL DESCRIPTION: T23 R20-E S22 PT OF CLAIM 30	PARCEL NO: 085758	CONTROL NO: 85758
---	-------------------	-------------------

0.95	\$4,874.13	0.95820807	\$4,670.43	
------	------------	------------	------------	--

0	\$0.00	STAT	999999	STATE OF WISCONSIN
0.00332660	\$15.54	CNTY	05	BROWN COUNTY
0.00556090	\$25.97	MUNI	05216	CITY OF DE PERE
0.00545320	\$25.47	REG	051414	SCH D OF DE PERE
0.00065850	\$3.08	VTAE	001300	NORTHEAST WISCONSIN VTAE DISTRICT

Parcel Total:	\$70.06
---------------	---------

LEGAL DESCRIPTION: T23 R20-E S22 PT OF CLAIM 31	PARCEL NO: 085759	CONTROL NO: 85759
---	-------------------	-------------------

0.14	\$718.29	0.95820807	\$688.27	
------	----------	------------	----------	--

0	\$0.00	STAT	999999	STATE OF WISCONSIN
0.00332660	\$2.29	CNTY	05	BROWN COUNTY
0.00556090	\$3.83	MUNI	05216	CITY OF DE PERE
0.00545320	\$3.75	REG	051414	SCH D OF DE PERE
0.00065850	\$0.45	VTAE	001300	NORTHEAST WISCONSIN VTAE DISTRICT

Parcel Total:	\$10.32
---------------	---------



State of Wisconsin / Department of Natural Resources

Tony Evers , Governor

Adam N Payne , Secretary

5/22/2023

Chapter 70.114 - Aids Payment Worksheet For Tax Year 2022(Payment Year 2023) - Payment Due January 31, 2023

530 of 7056

LEGAL DESCRIPTION: T23 R20-E S27 PT OF CLAIM 32 PARCEL NO: 085760 CONTROL NO: 85760

0.9 \$4,617.59 0.95820807 \$4,424.61

0 \$0.00 STAT 999999 STATE OF WISCONSIN

0.00332660 \$14.72 CNTY 05 BROWN COUNTY

0.00556090 \$24.60 MUNI 05216 CITY OF DE PERE

0.00545320 \$24.13 REG 051414 SCH D OF DE PERE

0.00065850 \$2.91 VTAE 001300 NORTHEAST WISCONSIN VTAE DISTRICT

Parcel Total: \$66.36

LEGAL DESCRIPTION: T23 R20-E S27 PT OF CLAIM 33 PARCEL NO: 085761 CONTROL NO: 85761

0.97 \$4,976.73 0.95820807 \$4,768.74

0 \$0.00 STAT 999999 STATE OF WISCONSIN

0.00332660 \$15.86 CNTY 05 BROWN COUNTY

0.00556090 \$26.52 MUNI 05216 CITY OF DE PERE

0.00545320 \$26.01 REG 051414 SCH D OF DE PERE

0.00065850 \$3.14 VTAE 001300 NORTHEAST WISCONSIN VTAE DISTRICT

Parcel Total: \$71.53

LEGAL DESCRIPTION: T23 R20-E S27 PT OF CLAIM 34 PARCEL NO: 085762 CONTROL NO: 85762

2.48 \$12,724.03 0.95820807 \$12,192.27

0 \$0.00 STAT 999999 STATE OF WISCONSIN

0.00332660 \$40.56 CNTY 05 BROWN COUNTY

0.00556090 \$67.80 MUNI 05216 CITY OF DE PERE

0.00545320 \$66.49 REG 051414 SCH D OF DE PERE

0.00065850 \$8.03 VTAE 001300 NORTHEAST WISCONSIN VTAE DISTRICT

Parcel Total: \$182.88



State of Wisconsin / Department of Natural Resources

Tony Evers , Governor

Adam N Payne , Secretary

5/22/2023

Chapter 70.114 - Aids Payment Worksheet For Tax Year 2022(Payment Year 2023) - Payment Due January 31, 2023

531 of 7056

LEGAL DESCRIPTION: T23 R20-E S27 PT OF CLAIM 35	PARCEL NO: 085763	CONTROL NO: 85763
---	-------------------	-------------------

5.75	\$29,501.26	0.95820807	\$28,268.35	
------	-------------	------------	-------------	--

0	\$0.00	STAT	999999	STATE OF WISCONSIN
0.00332660	\$94.04	CNTY	05	BROWN COUNTY
0.00556090	\$157.20	MUNI	05216	CITY OF DE PERE
0.00545320	\$154.15	REG	051414	SCH D OF DE PERE
0.00065850	\$18.62	VTAE	001300	NORTHEAST WISCONSIN VTAE DISTRICT

Parcel Total:	\$424.01
---------------	----------

LEGAL DESCRIPTION: T23 R20-E S27 PT OF CLAIM 36	PARCEL NO: 085764	CONTROL NO: 85764
---	-------------------	-------------------

1.7	\$8,722.11	0.95820807	\$8,357.60	
-----	------------	------------	------------	--

0	\$0.00	STAT	999999	STATE OF WISCONSIN
0.00332660	\$27.80	CNTY	05	BROWN COUNTY
0.00556090	\$46.48	MUNI	05216	CITY OF DE PERE
0.00545320	\$45.58	REG	051414	SCH D OF DE PERE
0.00065850	\$5.50	VTAE	001300	NORTHEAST WISCONSIN VTAE DISTRICT

Parcel Total:	\$125.36
---------------	----------

LEGAL DESCRIPTION: T23 R20-E S27 PT OF CLAIM 37	PARCEL NO: 085765	CONTROL NO: 85765
---	-------------------	-------------------

1.1	\$5,643.72	0.95820807	\$5,407.85	
-----	------------	------------	------------	--

0	\$0.00	STAT	999999	STATE OF WISCONSIN
0.00332660	\$17.99	CNTY	05	BROWN COUNTY
0.00556090	\$30.07	MUNI	05216	CITY OF DE PERE
0.00545320	\$29.49	REG	051414	SCH D OF DE PERE
0.00065850	\$3.56	VTAE	001300	NORTHEAST WISCONSIN VTAE DISTRICT

Parcel Total:	\$81.11
---------------	---------



State of Wisconsin / Department of Natural Resources

Tony Evers , Governor

Adam N Payne , Secretary

5/22/2023

Chapter 70.114 - Aids Payment Worksheet For Tax Year 2022(Payment Year 2023) - Payment Due January 31, 2023

532 of 7056

LEGAL DESCRIPTION: T23 R20-E S27 PT OF NESW				PARCEL NO: 085766				CONTROL NO: 85766	
---	--	--	--	-------------------	--	--	--	-------------------	--

1.02	\$5,233.26	0.95820807	\$5,014.55
------	------------	------------	------------

0	\$0.00	STAT	999999	STATE OF WISCONSIN
0.00332660	\$16.68	CNTY	05	BROWN COUNTY
0.00556090	\$27.89	MUNI	05216	CITY OF DE PERE
0.00545320	\$27.35	REG	051414	SCH D OF DE PERE
0.00065850	\$3.30	VTAE	001300	NORTHEAST WISCONSIN VTAE DISTRICT

Parcel Total:	\$75.22
---------------	---------

LEGAL DESCRIPTION: T23 R20-E S27 PT OF SESW				PARCEL NO: 085767				CONTROL NO: 85767	
---	--	--	--	-------------------	--	--	--	-------------------	--

3.04	\$15,597.19	0.95820807	\$14,945.35
------	-------------	------------	-------------

0	\$0.00	STAT	999999	STATE OF WISCONSIN
0.00332660	\$49.72	CNTY	05	BROWN COUNTY
0.00556090	\$83.11	MUNI	05216	CITY OF DE PERE
0.00545320	\$81.50	REG	051414	SCH D OF DE PERE
0.00065850	\$9.84	VTAE	001300	NORTHEAST WISCONSIN VTAE DISTRICT

Parcel Total:	\$224.17
---------------	----------

LEGAL DESCRIPTION: T23 R20-E S34 PT OF NENW				PARCEL NO: 085768				CONTROL NO: 85768	
---	--	--	--	-------------------	--	--	--	-------------------	--

0.95	\$4,874.13	0.95820807	\$4,670.43
------	------------	------------	------------

0	\$0.00	STAT	999999	STATE OF WISCONSIN
0.00332660	\$15.54	CNTY	05	BROWN COUNTY
0.00556090	\$25.97	MUNI	05216	CITY OF DE PERE
0.00545320	\$25.47	REG	051414	SCH D OF DE PERE
0.00065850	\$3.08	VTAE	001300	NORTHEAST WISCONSIN VTAE DISTRICT

Parcel Total:	\$70.06
---------------	---------



State of Wisconsin / Department of Natural Resources

Tony Evers , Governor

Adam N Payne , Secretary

5/22/2023

Chapter 70.114 - Aids Payment Worksheet For Tax Year 2022(Payment Year 2023) - Payment Due January 31, 2023

533 of 7056

LEGAL DESCRIPTION: T23 R20-E S34 PT OF NWNW				PARCEL NO: 085769	CONTROL NO: 85769			
1.88	\$9,645.63	0.95820807	\$9,242.53					
				0	\$0.00	STAT	999999	STATE OF WISCONSIN
				0.00332660	\$30.75	CNTY	05	BROWN COUNTY
				0.00556090	\$51.40	MUNI	05216	CITY OF DE PERE
				0.00545320	\$50.40	REG	051414	SCH D OF DE PERE
				0.00065850	\$6.09	VTAE	001300	NORTHEAST WISCONSIN VTAE DISTRICT
Parcel Total:					\$138.64			

LEGAL DESCRIPTION: T23 R20-E S34 PT OF SWNW				PARCEL NO: 085770	CONTROL NO: 85770			
3.07	\$15,751.11	0.95820807	\$15,092.84					
				0	\$0.00	STAT	999999	STATE OF WISCONSIN
				0.00332660	\$50.21	CNTY	05	BROWN COUNTY
				0.00556090	\$83.93	MUNI	05216	CITY OF DE PERE
				0.00545320	\$82.30	REG	051414	SCH D OF DE PERE
				0.00065850	\$9.94	VTAE	001300	NORTHEAST WISCONSIN VTAE DISTRICT
Parcel Total:					\$226.38			

LEGAL DESCRIPTION: T23 R20-E S34 PT OF NWSW				PARCEL NO: 085771	CONTROL NO: 85771			
3.09	\$15,853.72	0.95820807	\$15,191.17					
				0	\$0.00	STAT	999999	STATE OF WISCONSIN
				0.00332660	\$50.54	CNTY	05	BROWN COUNTY
				0.00556090	\$84.48	MUNI	05216	CITY OF DE PERE
				0.00545320	\$82.84	REG	051414	SCH D OF DE PERE
				0.00065850	\$10.00	VTAE	001300	NORTHEAST WISCONSIN VTAE DISTRICT
Parcel Total:					\$227.86			



State of Wisconsin / Department of Natural Resources

Tony Evers , Governor

Adam N Payne , Secretary

5/22/2023

Chapter 70.114 - Aids Payment Worksheet For Tax Year 2022(Payment Year 2023) - Payment Due January 31, 2023

534 of 7056

LEGAL DESCRIPTION: T23 R20-E S34 PT OF SWSW	PARCEL NO: 085772	CONTROL NO: 85772
---	-------------------	-------------------

3.06	\$15,699.81	0.95820807	\$15,043.68
------	-------------	------------	-------------

0	\$0.00	STAT	999999	STATE OF WISCONSIN
0.00332660	\$50.04	CNTY	05	BROWN COUNTY
0.00556090	\$83.66	MUNI	05216	CITY OF DE PERE
0.00545320	\$82.04	REG	051414	SCH D OF DE PERE
0.00065850	\$9.91	VTAE	001300	NORTHEAST WISCONSIN VTAE DISTRICT

Parcel Total:	\$225.65
---------------	----------

LEGAL DESCRIPTION: T23 R20-E S15 PT OF CLAIM 28	PARCEL NO: 097886	CONTROL NO: 97886
---	-------------------	-------------------

0.24	\$915.52	0.95820807	\$877.26
------	----------	------------	----------

0	\$0.00	STAT	999999	STATE OF WISCONSIN
0.00332660	\$2.92	CNTY	05	BROWN COUNTY
0.00556090	\$4.88	MUNI	05216	CITY OF DE PERE
0.00545320	\$4.78	REG	051414	SCH D OF DE PERE
0.00065850	\$0.58	VTAE	001300	NORTHEAST WISCONSIN VTAE DISTRICT

Parcel Total:	\$13.16
---------------	---------

File Number Total:	\$2,293.25
--------------------	------------

Municipality Total:	\$2,293.25
---------------------	------------



State of Wisconsin / Department of Natural Resources

Tony Evers , Governor

Adam N Payne , Secretary

5/22/2023

Chapter 70.114 - Aids Payment Worksheet For Tax Year 2022(Payment Year 2023) - Payment Due January 31, 2023

535 of 7056

DETAIL FOR CITY OF GREEN BAY, BROWN COUNTY

Acres	Est. Adjust. Purch. Price	Level of Assessment	Adjusted Local Value	Net Gen. Tax Rate	Calc. Aid Pay Amount	Type	Code	----- Taxing Jurisdiction ----- Description
FILE NO: P 1733 *			DATE OF PURCHASE: 08/02/2000			GRANTOR: WISCONSIN CENTRAL, LTD.		
LEGAL DESCRIPTION: T23 R20-E S01 PT OF CLAIM 6				PARCEL NO: 085733		CONTROL NO: 85733		
0.12	\$549.29	0.95483997	\$524.48					
				0	\$0.00	STAT	999999	STATE OF WISCONSIN
				0.00314010	\$1.65	CNTY	05	BROWN COUNTY
				0.007073	\$3.71	MUNI	05231	CITY OF GREEN BAY
				0.00782050	\$4.10	REG	052289	SCH D OF GREEN BAY AREA
				0.00064810	\$0.34	VTAE	001300	NORTHEAST WISCONSIN VTAE DISTRICT
Parcel Total:					\$9.80			

LEGAL DESCRIPTION: T23 R20-E S01 PT OF CLAIM 9				PARCEL NO: 085734		CONTROL NO: 85734		
1.62	\$7,415.43	0.95483997	\$7,080.55					
				0	\$0.00	STAT	999999	STATE OF WISCONSIN
				0.00314010	\$22.23	CNTY	05	BROWN COUNTY
				0.007073	\$50.08	MUNI	05231	CITY OF GREEN BAY
				0.00782050	\$55.37	REG	052289	SCH D OF GREEN BAY AREA
				0.00064810	\$4.59	VTAE	001300	NORTHEAST WISCONSIN VTAE DISTRICT
Parcel Total:					\$132.27			



State of Wisconsin / Department of Natural Resources

Tony Evers , Governor

Adam N Payne , Secretary

5/22/2023

Chapter 70.114 - Aids Payment Worksheet For Tax Year 2022(Payment Year 2023) - Payment Due January 31, 2023

536 of 7056

LEGAL DESCRIPTION: T23 R20-E S01 PT OF CLAIM 8				PARCEL NO: 085736				CONTROL NO: 85736	
1.62	\$7,415.43	0.95483997	\$7,080.55						
				0	\$0.00	STAT	999999	STATE OF WISCONSIN	
				0.00314010	\$22.23	CNTY	05	BROWN COUNTY	
				0.007073	\$50.08	MUNI	05231	CITY OF GREEN BAY	
				0.00782050	\$55.37	REG	052289	SCH D OF GREEN BAY AREA	
				0.00064810	\$4.59	VTAE	001300	NORTHEAST WISCONSIN VTAE DISTRICT	
Parcel Total:					\$132.27				

LEGAL DESCRIPTION: T23 R20-E S01 PT OF CLAIM 7				PARCEL NO: 085737				CONTROL NO: 85737	
1.43	\$6,545.72	0.95483997	\$6,250.11						
				0	\$0.00	STAT	999999	STATE OF WISCONSIN	
				0.00314010	\$19.63	CNTY	05	BROWN COUNTY	
				0.007073	\$44.21	MUNI	05231	CITY OF GREEN BAY	
				0.00782050	\$48.88	REG	052289	SCH D OF GREEN BAY AREA	
				0.00064810	\$4.05	VTAE	001300	NORTHEAST WISCONSIN VTAE DISTRICT	
Parcel Total:					\$116.77				

LEGAL DESCRIPTION: T24 R20-E S36 PT OF CLAIM 6				PARCEL NO: 085829				CONTROL NO: 85829	
0.12	\$549.29	0.95483997	\$524.48						
				0	\$0.00	STAT	999999	STATE OF WISCONSIN	
				0.00314010	\$1.65	CNTY	05	BROWN COUNTY	
				0.007073	\$3.71	MUNI	05231	CITY OF GREEN BAY	
				0.00782050	\$4.10	REG	052289	SCH D OF GREEN BAY AREA	
				0.00064810	\$0.34	VTAE	001300	NORTHEAST WISCONSIN VTAE DISTRICT	
Parcel Total:					\$9.80				



State of Wisconsin / Department of Natural Resources

Tony Evers , Governor

Adam N Payne , Secretary

5/22/2023

Chapter 70.114 - Aids Payment Worksheet For Tax Year 2022(Payment Year 2023) - Payment Due January 31, 2023

537 of 7056

LEGAL DESCRIPTION: T24 R20-E S36 PT OF CLAIM 7 PARCEL NO: 085830 CONTROL NO: 85830

0.21 \$961.26 0.95483997 \$917.85

0 \$0.00 STAT 999999 STATE OF WISCONSIN

0.00314010 \$2.88 CNTY 05 BROWN COUNTY

0.007073 \$6.49 MUNI 05231 CITY OF GREEN BAY

0.00782050 \$7.18 REG 052289 SCH D OF GREEN BAY AREA

0.00064810 \$0.59 VTAE 001300 NORTHEAST WISCONSIN VTAE DISTRICT

Parcel Total: \$17.14

File Number Total: \$418.05

Municipality Total: \$418.05



State of Wisconsin / Department of Natural Resources

Tony Evers , Governor

Adam N Payne , Secretary

5/22/2023

Chapter 70.114 - Aids Payment Worksheet For Tax Year 2022(Payment Year 2023) - Payment Due January 31, 2023

538 of 7056

DETAIL FOR TOWN OF ALMA, BUFFALO COUNTY

Acres	Est. Adjust. Purch. Price	Level of Assessment	Adjusted Local Value	Net Gen. Tax Rate	Calc. Aid Pay Amount	Type	Code	----- Taxing Jurisdiction ----- Description
FILE NO: WR 571 *			DATE OF PURCHASE: 08/31/2004			GRANTOR: TRUST FOR PUBLIC LANDS		
LEGAL DESCRIPTION: T22 R13-W S25 GOV LOT 3				PARCEL NO: 092291		CONTROL NO: 92291		
0.36	\$310.12	0.88176338	\$273.45					
				0	\$0.00	STAT	999999	STATE OF WISCONSIN
				0.005442	\$1.49	CNTY	06	BUFFALO COUNTY
				0.00118470	\$0.32	MUNI	06002	TOWN OF ALMA
				0.01116980	\$3.05	REG	060084	SCH D OF ALMA
				0.00075510	\$0.21	VTAE	000100	CHIPPEWA VALLEY VTAE DISTRICT
Parcel Total:					\$5.07			
File Number Total:					\$5.07			
Municipality Total:					\$5.07			



State of Wisconsin / Department of Natural Resources

Tony Evers , Governor

Adam N Payne , Secretary

5/22/2023

Chapter 70.114 - Aids Payment Worksheet For Tax Year 2022(Payment Year 2023) - Payment Due January 31, 2023

539 of 7056

DETAIL FOR TOWN OF BUFFALO, BUFFALO COUNTY

Acres	Est. Adjust. Purch. Price	Level of Assessment	Adjusted Local Value	Net Gen. Tax Rate	Calc. Aid Pay Amount	Type	Code	Taxing Jurisdiction Description
FILE NO: WR 571 *			DATE OF PURCHASE: 08/31/2004			GRANTOR: TRUST FOR PUBLIC LANDS		
LEGAL DESCRIPTION: T18 R10-W S16 GOV LOT 8				PARCEL NO: 092276		CONTROL NO: 92276		
11.03	\$19,837.20	0.99566122	\$19,751.13					
				0	\$0.00	STAT	999999	STATE OF WISCONSIN
				0.00484220	\$95.64	CNTY	06	BUFFALO COUNTY
				0.00074720	\$14.76	MUNI	06006	TOWN OF BUFFALO
				0.00736780	\$145.52	REG	061155	SCH D OF COCHRANE-FOUNTAIN CITY
				0.00105610	\$20.86	VTAE	000200	WESTERN WISCONSIN VTAE DISTRICT
Parcel Total:					\$276.78			

LEGAL DESCRIPTION: T18 R10-W S17 GOV LOT 2				PARCEL NO: 092277		CONTROL NO: 92277		
6.64	\$12,038.60	0.99566122	\$11,986.36					
				0	\$0.00	STAT	999999	STATE OF WISCONSIN
				0.00484220	\$58.04	CNTY	06	BUFFALO COUNTY
				0.00074720	\$8.96	MUNI	06006	TOWN OF BUFFALO
				0.00736780	\$88.31	REG	061155	SCH D OF COCHRANE-FOUNTAIN CITY
				0.00105610	\$12.66	VTAE	000200	WESTERN WISCONSIN VTAE DISTRICT
Parcel Total:					\$167.97			

File Number Total: \$444.75

Municipality Total: \$444.75



State of Wisconsin / Department of Natural Resources

Tony Evers , Governor

Adam N Payne , Secretary

5/22/2023

Chapter 70.114 - Aids Payment Worksheet For Tax Year 2022(Payment Year 2023) - Payment Due January 31, 2023

540 of 7056

DETAIL FOR TOWN OF CANTON, BUFFALO COUNTY

Acres	Est. Adjust. Purch. Price	Level of Assessment	Adjusted Local Value	Net Gen. Tax Rate	Calc. Aid Pay Amount	Type	Code	Taxing Jurisdiction Description
FILE NO: W 1531 *			DATE OF PURCHASE: 02/11/2004			GRANTOR: SCOTT R KEES		
LEGAL DESCRIPTION: T24 R12-W S01 N1/2 OF SWSE				PARCEL NO: 424120143		CONTROL NO: 91440		
20	\$31,267.75	0.90957530	\$28,440.38					
				0	\$0.00	STAT	999999	STATE OF WISCONSIN
				0.00526680	\$149.79	CNTY	06	BUFFALO COUNTY
				0.00276590	\$78.66	MUNI	06008	TOWN OF CANTON
				0.00896340	\$254.92	REG	063668	SCH D OF MONDOVI
				0.00073080	\$20.78	VTAE	000100	CHIPPEWA VALLEY VTAE DISTRICT
Parcel Total:					\$504.15			

LEGAL DESCRIPTION: T24 R12-W S01 N1/2 OF SESE				PARCEL NO: 424120144		CONTROL NO: 91441		
20	\$39,771.78	0.90957530	\$36,175.43					
				0	\$0.00	STAT	999999	STATE OF WISCONSIN
				0.00526680	\$190.53	CNTY	06	BUFFALO COUNTY
				0.00276590	\$100.06	MUNI	06008	TOWN OF CANTON
				0.00896340	\$324.26	REG	063668	SCH D OF MONDOVI
				0.00073080	\$26.44	VTAE	000100	CHIPPEWA VALLEY VTAE DISTRICT
Parcel Total:					\$641.29			

File Number Total:					\$1,145.44			
--------------------	--	--	--	--	------------	--	--	--



State of Wisconsin / Department of Natural Resources

Tony Evers , Governor

Adam N Payne , Secretary

5/22/2023

Chapter 70.114 - Aids Payment Worksheet For Tax Year 2022(Payment Year 2023) - Payment Due January 31, 2023

541 of 7056

FILE NO: WM 60745 *	DATE OF PURCHASE: 10/07/2021	GRANTOR: Thomas Ancis Jatnieks
LEGAL DESCRIPTION: T24 R12-W S11 PT OF NWNE	PARCEL NO: 008-00208-0000	CONTROL NO: 141548

1.5	\$716.85	0.90957530	\$652.03
-----	----------	------------	----------

0	\$0.00	STAT	999999	STATE OF WISCONSIN
0.00526680	\$3.43	CNTY	06	BUFFALO COUNTY
0.00276590	\$1.80	MUNI	06008	TOWN OF CANTON
0.00896340	\$5.84	REG	063668	SCH D OF MONDOVI
0.00073080	\$0.48	VTAE	000100	CHIPPEWA VALLEY VTAE DISTRICT

Parcel Total:	\$11.55
---------------	---------

File Number Total:	\$11.55
--------------------	---------

Municipality Total:	\$1,156.99
---------------------	------------



State of Wisconsin / Department of Natural Resources

Tony Evers , Governor

Adam N Payne , Secretary

5/22/2023

Chapter 70.114 - Aids Payment Worksheet For Tax Year 2022(Payment Year 2023) - Payment Due January 31, 2023

542 of 7056

DETAIL FOR TOWN OF CROSS, BUFFALO COUNTY

Acres	Est. Adjust. Purch. Price	Level of Assessment	Adjusted Local Value	Net Gen. Tax Rate	Calc. Aid Pay Amount	Taxing Jurisdiction Type	Code	Description
FILE NO: NA 757 *			DATE OF PURCHASE: 10/05/2001			GRANTOR: JOHN L WICKA ET AL		
LEGAL DESCRIPTION: T20 R10-W S19 PT OF NESE				PARCEL NO: 420101941M#M&B1301		CONTROL NO: 86234		
2.5	\$8,281.00	0.76057709	\$6,298.34					
				0	\$0.00	STAT	999999	STATE OF WISCONSIN
				0.00641270	\$40.39	CNTY	06	BUFFALO COUNTY
				0.00581730	\$36.64	MUNI	06010	TOWN OF CROSS
				0.00975760	\$61.46	REG	061155	SCH D OF COCHRANE-FOUNTAIN CITY
				0.00139870	\$8.81	VTAE	000200	WESTERN WISCONSIN VTAE DISTRICT
Parcel Total:					\$147.30			

LEGAL DESCRIPTION: T20 R10-W S19 PT OF NWSE				PARCEL NO: 420101942M#M&B1401		CONTROL NO: 86235		
3	\$8,945.83	0.76057709	\$6,803.99					
				0	\$0.00	STAT	999999	STATE OF WISCONSIN
				0.00641270	\$43.63	CNTY	06	BUFFALO COUNTY
				0.00581730	\$39.58	MUNI	06010	TOWN OF CROSS
				0.00975760	\$66.39	REG	061155	SCH D OF COCHRANE-FOUNTAIN CITY
				0.00139870	\$9.52	VTAE	000200	WESTERN WISCONSIN VTAE DISTRICT
Parcel Total:					\$159.12			



State of Wisconsin / Department of Natural Resources

Tony Evers , Governor

Adam N Payne , Secretary

5/22/2023

Chapter 70.114 - Aids Payment Worksheet For Tax Year 2022(Payment Year 2023) - Payment Due January 31, 2023

543 of 7056

LEGAL DESCRIPTION: T20 R10-W S19 PT OF SWSE	PARCEL NO: 420101943M#M&B1503	CONTROL NO: 86236
---	-------------------------------	-------------------

21.8	\$20,878.49	0.76057709	\$15,879.70	
------	-------------	------------	-------------	--

0	\$0.00	STAT	999999	STATE OF WISCONSIN
0.00641270	\$101.83	CNTY	06	BUFFALO COUNTY
0.00581730	\$92.38	MUNI	06010	TOWN OF CROSS
0.00975760	\$154.95	REG	061155	SCH D OF COCHRANE-FOUNTAIN CITY
0.00139870	\$22.21	VTAE	000200	WESTERN WISCONSIN VTAE DISTRICT

Parcel Total:	\$371.37
---------------	----------

LEGAL DESCRIPTION: T20 R10-W S19 SESE	PARCEL NO: 420101944M#M&B1601	CONTROL NO: 86237
---------------------------------------	-------------------------------	-------------------

40	\$38,877.69	0.76057709	\$29,569.48	
----	-------------	------------	-------------	--

0	\$0.00	STAT	999999	STATE OF WISCONSIN
0.00641270	\$189.62	CNTY	06	BUFFALO COUNTY
0.00581730	\$172.01	MUNI	06010	TOWN OF CROSS
0.00975760	\$288.53	REG	061155	SCH D OF COCHRANE-FOUNTAIN CITY
0.00139870	\$41.36	VTAE	000200	WESTERN WISCONSIN VTAE DISTRICT

Parcel Total:	\$691.52
---------------	----------

LEGAL DESCRIPTION: T20 R10-W S20 SWSW	PARCEL NO: 420102033M#M&B0801	CONTROL NO: 86238
---------------------------------------	-------------------------------	-------------------

40	\$36,497.02	0.76057709	\$27,758.80	
----	-------------	------------	-------------	--

0	\$0.00	STAT	999999	STATE OF WISCONSIN
0.00641270	\$178.01	CNTY	06	BUFFALO COUNTY
0.00581730	\$161.48	MUNI	06010	TOWN OF CROSS
0.00975760	\$270.86	REG	061155	SCH D OF COCHRANE-FOUNTAIN CITY
0.00139870	\$38.83	VTAE	000200	WESTERN WISCONSIN VTAE DISTRICT

Parcel Total:	\$649.18
---------------	----------



State of Wisconsin / Department of Natural Resources

Tony Evers , Governor

Adam N Payne , Secretary

5/22/2023

Chapter 70.114 - Aids Payment Worksheet For Tax Year 2022(Payment Year 2023) - Payment Due January 31, 2023

544 of 7056

LEGAL DESCRIPTION: T20 R10-W S29 PT GV LT 1				PARCEL NO: 420102912G&GOV0201				CONTROL NO: 86239	
37.32	\$34,116.36	0.76057709	\$25,948.12	0	\$0.00	STAT	999999	STATE OF WISCONSIN	
				0.00641270	\$166.40	CNTY	06	BUFFALO COUNTY	
				0.00581730	\$150.95	MUNI	06010	TOWN OF CROSS	
				0.00975760	\$253.19	REG	061155	SCH D OF COCHRANE-FOUNTAIN CITY	
				0.00139870	\$36.29	VTAE	000200	WESTERN WISCONSIN VTAE DISTRICT	
Parcel Total:					\$606.83				

LEGAL DESCRIPTION: T20 R10-W S29 PT GV LT 2				PARCEL NO: 420102924G&GOV0801				CONTROL NO: 86240	
54.6	\$49,865.25	0.76057709	\$37,926.37	0	\$0.00	STAT	999999	STATE OF WISCONSIN	
				0.00641270	\$243.21	CNTY	06	BUFFALO COUNTY	
				0.00581730	\$220.63	MUNI	06010	TOWN OF CROSS	
				0.00975760	\$370.07	REG	061155	SCH D OF COCHRANE-FOUNTAIN CITY	
				0.00139870	\$53.05	VTAE	000200	WESTERN WISCONSIN VTAE DISTRICT	
Parcel Total:					\$886.96				

LEGAL DESCRIPTION: T20 R10-W S29 NENW				PARCEL NO: 420102921M#M&B0501				CONTROL NO: 86241	
40	\$36,497.02	0.76057709	\$27,758.80	0	\$0.00	STAT	999999	STATE OF WISCONSIN	
				0.00641270	\$178.01	CNTY	06	BUFFALO COUNTY	
				0.00581730	\$161.48	MUNI	06010	TOWN OF CROSS	
				0.00975760	\$270.86	REG	061155	SCH D OF COCHRANE-FOUNTAIN CITY	
				0.00139870	\$38.83	VTAE	000200	WESTERN WISCONSIN VTAE DISTRICT	
Parcel Total:					\$649.18				



State of Wisconsin / Department of Natural Resources

Tony Evers , Governor

Adam N Payne , Secretary

5/22/2023

Chapter 70.114 - Aids Payment Worksheet For Tax Year 2022(Payment Year 2023) - Payment Due January 31, 2023

545 of 7056

LEGAL DESCRIPTION: T20 R10-W S29 PT OF NWNW	PARCEL NO: 420102922M#M&B0601	CONTROL NO: 86242
---	-------------------------------	-------------------

39.8	\$60,786.00	0.76057709	\$46,232.44	
------	-------------	------------	-------------	--

0	\$0.00	STAT	999999	STATE OF WISCONSIN
0.00641270	\$296.48	CNTY	06	BUFFALO COUNTY
0.00581730	\$268.95	MUNI	06010	TOWN OF CROSS
0.00975760	\$451.12	REG	061155	SCH D OF COCHRANE-FOUNTAIN CITY
0.00139870	\$64.66	VTAE	000200	WESTERN WISCONSIN VTAE DISTRICT

Parcel Total:	\$1,081.21
---------------	------------

LEGAL DESCRIPTION: T20 R10-W S29 PT OF SWNW	PARCEL NO: 420102923M#M&B0701	CONTROL NO: 86243
---	-------------------------------	-------------------

34.7	\$33,037.64	0.76057709	\$25,127.67	
------	-------------	------------	-------------	--

0	\$0.00	STAT	999999	STATE OF WISCONSIN
0.00641270	\$161.14	CNTY	06	BUFFALO COUNTY
0.00581730	\$146.17	MUNI	06010	TOWN OF CROSS
0.00975760	\$245.19	REG	061155	SCH D OF COCHRANE-FOUNTAIN CITY
0.00139870	\$35.15	VTAE	000200	WESTERN WISCONSIN VTAE DISTRICT

Parcel Total:	\$587.65
---------------	----------

LEGAL DESCRIPTION: T20 R10-W S30 PT OF NENE	PARCEL NO: 420103011M#M&B0101	CONTROL NO: 86244
---	-------------------------------	-------------------

19.7	\$80,103.45	0.76057709	\$60,924.85	
------	-------------	------------	-------------	--

0	\$0.00	STAT	999999	STATE OF WISCONSIN
0.00641270	\$390.69	CNTY	06	BUFFALO COUNTY
0.00581730	\$354.42	MUNI	06010	TOWN OF CROSS
0.00975760	\$594.48	REG	061155	SCH D OF COCHRANE-FOUNTAIN CITY
0.00139870	\$85.22	VTAE	000200	WESTERN WISCONSIN VTAE DISTRICT

Parcel Total:	\$1,424.81
---------------	------------



State of Wisconsin / Department of Natural Resources

Tony Evers , Governor

Adam N Payne , Secretary

5/22/2023

Chapter 70.114 - Aids Payment Worksheet For Tax Year 2022(Payment Year 2023) - Payment Due January 31, 2023

546 of 7056

LEGAL DESCRIPTION: T20 R10-W S30 PT OF NWNE				PARCEL NO: 420103012M#M&B0201				CONTROL NO: 86245			
7.6	\$9,097.37	0.76057709	\$6,919.25								
				0	\$0.00	STAT	999999	STATE OF WISCONSIN			
				0.00641270	\$44.37	CNTY	06	BUFFALO COUNTY			
				0.00581730	\$40.25	MUNI	06010	TOWN OF CROSS			
				0.00975760	\$67.52	REG	061155	SCH D OF COCHRANE-FOUNTAIN CITY			
				0.00139870	\$9.68	VTAE	000200	WESTERN WISCONSIN VTAE DISTRICT			
				Parcel Total:	\$161.82						

				File Number Total:	\$7,416.95						
--	--	--	--	--------------------	------------	--	--	--	--	--	--

FILE NO: NA 814 *				DATE OF PURCHASE: 07/14/2003				GRANTOR: THOMAS K PATZNER			
LEGAL DESCRIPTION: T20 R10-W S20 SESW				PARCEL NO: 010-00330-0000				CONTROL NO: 89952			
40	\$36,249.66	0.76057709	\$27,570.66								
				0	\$0.00	STAT	999999	STATE OF WISCONSIN			
				0.00641270	\$176.80	CNTY	06	BUFFALO COUNTY			
				0.00581730	\$160.39	MUNI	06010	TOWN OF CROSS			
				0.00975760	\$269.02	REG	061155	SCH D OF COCHRANE-FOUNTAIN CITY			
				0.00139870	\$38.56	VTAE	000200	WESTERN WISCONSIN VTAE DISTRICT			
				Parcel Total:	\$644.77						



State of Wisconsin / Department of Natural Resources

Tony Evers , Governor

Adam N Payne , Secretary

5/22/2023

Chapter 70.114 - Aids Payment Worksheet For Tax Year 2022(Payment Year 2023) - Payment Due January 31, 2023

547 of 7056

LEGAL DESCRIPTION: T20 R10-W S20 PT GV LT 4 PARCEL NO: 010-00331-0000 CONTROL NO: 89953

35 \$57,754.74 0.76057709 \$43,926.93

0 \$0.00 STAT 999999 STATE OF WISCONSIN

0.00641270 \$281.69 CNTY 06 BUFFALO COUNTY

0.00581730 \$255.53 MUNI 06010 TOWN OF CROSS

0.00975760 \$428.62 REG 061155 SCH D OF COCHRANE-FOUNTAIN CITY

0.00139870 \$61.44 VTAE 000200 WESTERN WISCONSIN VTAE DISTRICT

Parcel Total: \$1,027.28

File Number Total: \$1,672.05

Municipality Total: \$9,089.00



State of Wisconsin / Department of Natural Resources

Tony Evers , Governor

Adam N Payne , Secretary

5/22/2023

Chapter 70.114 - Aids Payment Worksheet For Tax Year 2022(Payment Year 2023) - Payment Due January 31, 2023

548 of 7056

DETAIL FOR TOWN OF MAXVILLE, BUFFALO COUNTY

Acres	Est. Adjust. Purch. Price	Level of Assessment	Adjusted Local Value	Net Gen. Tax Rate	Calc. Aid Pay Amount	Taxing Jurisdiction Type	Code	Description
FILE NO: WM 60670 *			DATE OF PURCHASE: 10/11/2021			GRANTOR: Northern States Power Compan		
LEGAL DESCRIPTION: T24 R13-W S06 PT GV LT 4				PARCEL NO: 020001110000		CONTROL NO: 139258		
6	\$10,914.22	0.92567730	\$10,103.05					
				0	\$0.00	STAT	999999	STATE OF WISCONSIN
				0.00503660	\$50.89	CNTY	06	BUFFALO COUNTY
				0.002050	\$20.71	MUNI	06020	TOWN OF MAXVILLE
				0.00614480	\$62.08	REG	461499	SCH D OF DURAND
				0.00069890	\$7.06	VTAE	000100	CHIPPEWA VALLEY VTAE DISTRICT
Parcel Total:					\$140.74			

LEGAL DESCRIPTION: T24 R14-W S12 PT GV LT 4				PARCEL NO: 020007440000		CONTROL NO: 139265		
0.35	\$636.67	0.92567730	\$589.35					
				0	\$0.00	STAT	999999	STATE OF WISCONSIN
				0.00503660	\$2.97	CNTY	06	BUFFALO COUNTY
				0.002050	\$1.21	MUNI	06020	TOWN OF MAXVILLE
				0.00614480	\$3.62	REG	461499	SCH D OF DURAND
				0.00069890	\$0.41	VTAE	000100	CHIPPEWA VALLEY VTAE DISTRICT
Parcel Total:					\$8.21			



State of Wisconsin / Department of Natural Resources

Tony Evers , Governor

Adam N Payne , Secretary

5/22/2023

Chapter 70.114 - Aids Payment Worksheet For Tax Year 2022(Payment Year 2023) - Payment Due January 31, 2023

549 of 7056

LEGAL DESCRIPTION: T24 R14-W S12 PT GV LT 7				PARCEL NO: 020007380000			CONTROL NO: 139266	
2	\$3,638.07	0.92567730	\$3,367.68	0	\$0.00	STAT	999999	STATE OF WISCONSIN
				0.00503660	\$16.96	CNTY	06	BUFFALO COUNTY
				0.002050	\$6.90	MUNI	06020	TOWN OF MAXVILLE
				0.00614480	\$20.69	REG	461499	SCH D OF DURAND
				0.00069890	\$2.35	VTAE	000100	CHIPPEWA VALLEY VTAE DISTRICT
Parcel Total:					\$46.90			

LEGAL DESCRIPTION: T24 R14-W S12 PT GV LT 6				PARCEL NO: 020007410000			CONTROL NO: 139267	
2.72	\$4,947.79	0.92567730	\$4,580.05	0	\$0.00	STAT	999999	STATE OF WISCONSIN
				0.00503660	\$23.07	CNTY	06	BUFFALO COUNTY
				0.002050	\$9.39	MUNI	06020	TOWN OF MAXVILLE
				0.00614480	\$28.14	REG	461499	SCH D OF DURAND
				0.00069890	\$3.20	VTAE	000100	CHIPPEWA VALLEY VTAE DISTRICT
Parcel Total:					\$63.80			

LEGAL DESCRIPTION: T24 R14-W S12 PT GV LT 12				PARCEL NO: 020007350000			CONTROL NO: 139268	
1.5	\$2,728.56	0.92567730	\$2,525.77	0	\$0.00	STAT	999999	STATE OF WISCONSIN
				0.00503660	\$12.72	CNTY	06	BUFFALO COUNTY
				0.002050	\$5.18	MUNI	06020	TOWN OF MAXVILLE
				0.00614480	\$15.52	REG	461499	SCH D OF DURAND
				0.00069890	\$1.77	VTAE	000100	CHIPPEWA VALLEY VTAE DISTRICT
Parcel Total:					\$35.19			



State of Wisconsin / Department of Natural Resources

Tony Evers , Governor

Adam N Payne , Secretary

5/22/2023

Chapter 70.114 - Aids Payment Worksheet For Tax Year 2022(Payment Year 2023) - Payment Due January 31, 2023

550 of 7056

LEGAL DESCRIPTION: T24 R14-W S13 PT GV LT 7				PARCEL NO: 020007480000				CONTROL NO: 139269	
2	\$3,638.07	0.92567730	\$3,367.68	0	\$0.00	STAT	999999	STATE OF WISCONSIN	
				0.00503660	\$16.96	CNTY	06	BUFFALO COUNTY	
				0.002050	\$6.90	MUNI	06020	TOWN OF MAXVILLE	
				0.00614480	\$20.69	REG	461499	SCH D OF DURAND	
				0.00069890	\$2.35	VTAE	000100	CHIPPEWA VALLEY VTAE DISTRICT	
Parcel Total:				\$46.90					

LEGAL DESCRIPTION: T24 R14-W S13 PT GV LT 6				PARCEL NO: 020007530000				CONTROL NO: 139270	
2	\$3,638.07	0.92567730	\$3,367.68	0	\$0.00	STAT	999999	STATE OF WISCONSIN	
				0.00503660	\$16.96	CNTY	06	BUFFALO COUNTY	
				0.002050	\$6.90	MUNI	06020	TOWN OF MAXVILLE	
				0.00614480	\$20.69	REG	461499	SCH D OF DURAND	
				0.00069890	\$2.35	VTAE	000100	CHIPPEWA VALLEY VTAE DISTRICT	
Parcel Total:				\$46.90					

LEGAL DESCRIPTION: T24 R14-W S13 PT OF SWNW				PARCEL NO: 020007510000				CONTROL NO: 139271	
1	\$1,819.04	0.92567730	\$1,683.84	0	\$0.00	STAT	999999	STATE OF WISCONSIN	
				0.00503660	\$8.48	CNTY	06	BUFFALO COUNTY	
				0.002050	\$3.45	MUNI	06020	TOWN OF MAXVILLE	
				0.00614480	\$10.35	REG	461499	SCH D OF DURAND	
				0.00069890	\$1.18	VTAE	000100	CHIPPEWA VALLEY VTAE DISTRICT	
Parcel Total:				\$23.46					



State of Wisconsin / Department of Natural Resources

Tony Evers , Governor

Adam N Payne , Secretary

5/22/2023

Chapter 70.114 - Aids Payment Worksheet For Tax Year 2022(Payment Year 2023) - Payment Due January 31, 2023

551 of 7056

LEGAL DESCRIPTION: T24 R14-W S13 PT OF NWSW				PARCEL NO: 020007560000				CONTROL NO: 139272	
3	\$5,457.11	0.92567730	\$5,051.52	0	\$0.00	STAT	999999	STATE OF WISCONSIN	
				0.00503660	\$25.44	CNTY	06	BUFFALO COUNTY	
				0.002050	\$10.36	MUNI	06020	TOWN OF MAXVILLE	
				0.00614480	\$31.04	REG	461499	SCH D OF DURAND	
				0.00069890	\$3.53	VTAE	000100	CHIPPEWA VALLEY VTAE DISTRICT	
Parcel Total:				\$70.37					

LEGAL DESCRIPTION: T24 R14-W S13 PT OF SWSW				PARCEL NO: 020007580000				CONTROL NO: 139273	
3	\$5,457.11	0.92567730	\$5,051.52	0	\$0.00	STAT	999999	STATE OF WISCONSIN	
				0.00503660	\$25.44	CNTY	06	BUFFALO COUNTY	
				0.002050	\$10.36	MUNI	06020	TOWN OF MAXVILLE	
				0.00614480	\$31.04	REG	461499	SCH D OF DURAND	
				0.00069890	\$3.53	VTAE	000100	CHIPPEWA VALLEY VTAE DISTRICT	
Parcel Total:				\$70.37					

LEGAL DESCRIPTION: T24 R14-W S24 PT GV LT 9				PARCEL NO: 020007780000				CONTROL NO: 139274	
3	\$5,457.11	0.92567730	\$5,051.52	0	\$0.00	STAT	999999	STATE OF WISCONSIN	
				0.00503660	\$25.44	CNTY	06	BUFFALO COUNTY	
				0.002050	\$10.36	MUNI	06020	TOWN OF MAXVILLE	
				0.00614480	\$31.04	REG	461499	SCH D OF DURAND	
				0.00069890	\$3.53	VTAE	000100	CHIPPEWA VALLEY VTAE DISTRICT	
Parcel Total:				\$70.37					



State of Wisconsin / Department of Natural Resources

Tony Evers , Governor

Adam N Payne , Secretary

5/22/2023

Chapter 70.114 - Aids Payment Worksheet For Tax Year 2022(Payment Year 2023) - Payment Due January 31, 2023

552 of 7056

LEGAL DESCRIPTION: T24 R14-W S24 PT GV LT 10				PARCEL NO: 020007800000				CONTROL NO: 139276	
2.9	\$5,275.21	0.92567730	\$4,883.14	0	\$0.00	STAT	999999	STATE OF WISCONSIN	
				0.00503660	\$24.59	CNTY	06	BUFFALO COUNTY	
				0.002050	\$10.01	MUNI	06020	TOWN OF MAXVILLE	
				0.00614480	\$30.01	REG	461499	SCH D OF DURAND	
				0.00069890	\$3.41	VTAE	000100	CHIPPEWA VALLEY VTAE DISTRICT	
Parcel Total:				\$68.02					

LEGAL DESCRIPTION: T24 R14-W S23 PT GV LT 2				PARCEL NO: 020007680000				CONTROL NO: 139279	
3	\$5,457.11	0.92567730	\$5,051.52	0	\$0.00	STAT	999999	STATE OF WISCONSIN	
				0.00503660	\$25.44	CNTY	06	BUFFALO COUNTY	
				0.002050	\$10.36	MUNI	06020	TOWN OF MAXVILLE	
				0.00614480	\$31.04	REG	461499	SCH D OF DURAND	
				0.00069890	\$3.53	VTAE	000100	CHIPPEWA VALLEY VTAE DISTRICT	
Parcel Total:				\$70.37					

LEGAL DESCRIPTION: T24 R14-W S23 PT GV LT 3				PARCEL NO: 020007700000				CONTROL NO: 139280	
3.34	\$6,075.59	0.92567730	\$5,624.03	0	\$0.00	STAT	999999	STATE OF WISCONSIN	
				0.00503660	\$28.33	CNTY	06	BUFFALO COUNTY	
				0.002050	\$11.53	MUNI	06020	TOWN OF MAXVILLE	
				0.00614480	\$34.56	REG	461499	SCH D OF DURAND	
				0.00069890	\$3.93	VTAE	000100	CHIPPEWA VALLEY VTAE DISTRICT	
Parcel Total:				\$78.35					



State of Wisconsin / Department of Natural Resources

Tony Evers , Governor

Adam N Payne , Secretary

5/22/2023

Chapter 70.114 - Aids Payment Worksheet For Tax Year 2022(Payment Year 2023) - Payment Due January 31, 2023

553 of 7056

LEGAL DESCRIPTION: T24 R14-W S26 PT GV LT 1	PARCEL NO: 020008100000	CONTROL NO: 139282
---	-------------------------	--------------------

3	\$5,457.11	0.92567730	\$5,051.52	
---	------------	------------	------------	--

0	\$0.00	STAT	999999	STATE OF WISCONSIN
0.00503660	\$25.44	CNTY	06	BUFFALO COUNTY
0.002050	\$10.36	MUNI	06020	TOWN OF MAXVILLE
0.00614480	\$31.04	REG	461499	SCH D OF DURAND
0.00069890	\$3.53	VTAE	000100	CHIPPEWA VALLEY VTAE DISTRICT

Parcel Total:	\$70.37
---------------	---------

LEGAL DESCRIPTION: T24 R14-W S26 PT GV LT 2	PARCEL NO: 020008120000	CONTROL NO: 139283
---	-------------------------	--------------------

3	\$5,457.11	0.92567730	\$5,051.52	
---	------------	------------	------------	--

0	\$0.00	STAT	999999	STATE OF WISCONSIN
0.00503660	\$25.44	CNTY	06	BUFFALO COUNTY
0.002050	\$10.36	MUNI	06020	TOWN OF MAXVILLE
0.00614480	\$31.04	REG	461499	SCH D OF DURAND
0.00069890	\$3.53	VTAE	000100	CHIPPEWA VALLEY VTAE DISTRICT

Parcel Total:	\$70.37
---------------	---------

LEGAL DESCRIPTION: T24 R14-W S26 PT GV LT 3	PARCEL NO: 020008160000	CONTROL NO: 139284
---	-------------------------	--------------------

3	\$5,457.11	0.92567730	\$5,051.52	
---	------------	------------	------------	--

0	\$0.00	STAT	999999	STATE OF WISCONSIN
0.00503660	\$25.44	CNTY	06	BUFFALO COUNTY
0.002050	\$10.36	MUNI	06020	TOWN OF MAXVILLE
0.00614480	\$31.04	REG	461499	SCH D OF DURAND
0.00069890	\$3.53	VTAE	000100	CHIPPEWA VALLEY VTAE DISTRICT

Parcel Total:	\$70.37
---------------	---------



State of Wisconsin / Department of Natural Resources

Tony Evers , Governor

Adam N Payne , Secretary

5/22/2023

Chapter 70.114 - Aids Payment Worksheet For Tax Year 2022(Payment Year 2023) - Payment Due January 31, 2023

554 of 7056

LEGAL DESCRIPTION: T24 R14-W S26 PT GV LT 4				PARCEL NO: 020008180000				CONTROL NO: 139285	
3	\$5,457.11	0.92567730	\$5,051.52	0	\$0.00	STAT	999999	STATE OF WISCONSIN	
				0.00503660	\$25.44	CNTY	06	BUFFALO COUNTY	
				0.002050	\$10.36	MUNI	06020	TOWN OF MAXVILLE	
				0.00614480	\$31.04	REG	461499	SCH D OF DURAND	
				0.00069890	\$3.53	VTAE	000100	CHIPPEWA VALLEY VTAE DISTRICT	
Parcel Total:				\$70.37					

LEGAL DESCRIPTION: T24 R14-W S35 PT GV LT 1				PARCEL NO: 020008210000				CONTROL NO: 139286	
3	\$5,457.11	0.92567730	\$5,051.52	0	\$0.00	STAT	999999	STATE OF WISCONSIN	
				0.00503660	\$25.44	CNTY	06	BUFFALO COUNTY	
				0.002050	\$10.36	MUNI	06020	TOWN OF MAXVILLE	
				0.00614480	\$31.04	REG	461499	SCH D OF DURAND	
				0.00069890	\$3.53	VTAE	000100	CHIPPEWA VALLEY VTAE DISTRICT	
Parcel Total:				\$70.37					

LEGAL DESCRIPTION: T24 R14-W S35 PT GV LT 2				PARCEL NO: 020008230000				CONTROL NO: 139287	
3	\$5,457.11	0.92567730	\$5,051.52	0	\$0.00	STAT	999999	STATE OF WISCONSIN	
				0.00503660	\$25.44	CNTY	06	BUFFALO COUNTY	
				0.002050	\$10.36	MUNI	06020	TOWN OF MAXVILLE	
				0.00614480	\$31.04	REG	461499	SCH D OF DURAND	
				0.00069890	\$3.53	VTAE	000100	CHIPPEWA VALLEY VTAE DISTRICT	
Parcel Total:				\$70.37					



State of Wisconsin / Department of Natural Resources

Tony Evers , Governor

Adam N Payne , Secretary

5/22/2023

Chapter 70.114 - Aids Payment Worksheet For Tax Year 2022(Payment Year 2023) - Payment Due January 31, 2023

555 of 7056

LEGAL DESCRIPTION: T24 R14-W S35 PT GV LT 3				PARCEL NO: 020008260000				CONTROL NO: 139288	
3	\$5,457.11	0.92567730	\$5,051.52	0	\$0.00	STAT	999999	STATE OF WISCONSIN	
				0.00503660	\$25.44	CNTY	06	BUFFALO COUNTY	
				0.002050	\$10.36	MUNI	06020	TOWN OF MAXVILLE	
				0.00614480	\$31.04	REG	461499	SCH D OF DURAND	
				0.00069890	\$3.53	VTAE	000100	CHIPPEWA VALLEY VTAE DISTRICT	
Parcel Total:				\$70.37					

LEGAL DESCRIPTION: T24 R14-W S35 PT GV LT 4				PARCEL NO: 020008280000				CONTROL NO: 139289	
3	\$5,457.11	0.92567730	\$5,051.52	0	\$0.00	STAT	999999	STATE OF WISCONSIN	
				0.00503660	\$25.44	CNTY	06	BUFFALO COUNTY	
				0.002050	\$10.36	MUNI	06020	TOWN OF MAXVILLE	
				0.00614480	\$31.04	REG	461499	SCH D OF DURAND	
				0.00069890	\$3.53	VTAE	000100	CHIPPEWA VALLEY VTAE DISTRICT	
Parcel Total:				\$70.37					

LEGAL DESCRIPTION: T24 R14-W S12 PT GV LT 5				PARCEL NO: 020007440000				CONTROL NO: 143201	
1	\$1,819.04	0.92567730	\$1,683.84	0	\$0.00	STAT	999999	STATE OF WISCONSIN	
				0.00503660	\$8.48	CNTY	06	BUFFALO COUNTY	
				0.002050	\$3.45	MUNI	06020	TOWN OF MAXVILLE	
				0.00614480	\$10.35	REG	461499	SCH D OF DURAND	
				0.00069890	\$1.18	VTAE	000100	CHIPPEWA VALLEY VTAE DISTRICT	
Parcel Total:				\$23.46					



State of Wisconsin / Department of Natural Resources

Tony Evers , Governor

Adam N Payne , Secretary

5/22/2023

Chapter 70.114 - Aids Payment Worksheet For Tax Year 2022(Payment Year 2023) - Payment Due
January 31, 2023

556 of 7056

File Number Total: \$1,426.37

Municipality Total: \$1,426.37



State of Wisconsin / Department of Natural Resources

Tony Evers , Governor

Adam N Payne , Secretary

5/22/2023

Chapter 70.114 - Aids Payment Worksheet For Tax Year 2022(Payment Year 2023) - Payment Due January 31, 2023

557 of 7056

DETAIL FOR TOWN OF MILTON, BUFFALO COUNTY

Acres	Est. Adjust. Purch. Price	Level of Assessment	Adjusted Local Value	Net Gen. Tax Rate	Calc. Aid Pay Amount	Type	Code	Taxing Jurisdiction Description
FILE NO: P 1682 *			DATE OF PURCHASE: 02/03/1997			GRANTOR: ESTHER E HANEY ESTATE		
LEGAL DESCRIPTION: T20 R12-W S36 PT GV LT 3				PARCEL NO: 22-607-0010		CONTROL NO: 77855		
2.56	\$95,733.21	0.78870942	\$75,505.69					
				0	\$0.00	STAT	999999	STATE OF WISCONSIN
				0.00592580	\$447.43	CNTY	06	BUFFALO COUNTY
				0.00138220	\$104.36	MUNI	06022	TOWN OF MILTON
				0.00901680	\$680.82	REG	061155	SCH D OF COCHRANE-FOUNTAIN CITY
				0.00129250	\$97.59	VTAE	000200	WESTERN WISCONSIN VTAE DISTRICT
Parcel Total:					\$1,330.20			

File Number Total: \$1,330.20

FILE NO: W 1574 *			DATE OF PURCHASE: 11/03/2004			GRANTOR: DALE J PEHLER		
LEGAL DESCRIPTION: T20 R12-W S36 GOV LOT 5				PARCEL NO: 022-00611-0000		CONTROL NO: 91950		
27.25	\$39,257.49	0.78870942	\$30,962.75					
				0	\$0.00	STAT	999999	STATE OF WISCONSIN
				0.00592580	\$183.48	CNTY	06	BUFFALO COUNTY
				0.00138220	\$42.80	MUNI	06022	TOWN OF MILTON
				0.00901680	\$279.18	REG	061155	SCH D OF COCHRANE-FOUNTAIN CITY
				0.00129250	\$40.02	VTAE	000200	WESTERN WISCONSIN VTAE DISTRICT
Parcel Total:					\$545.48			



State of Wisconsin / Department of Natural Resources

Tony Evers , Governor

Adam N Payne , Secretary

5/22/2023

Chapter 70.114 - Aids Payment Worksheet For Tax Year 2022(Payment Year 2023) - Payment Due January 31, 2023

558 of 7056

LEGAL DESCRIPTION: T20 R12-W S36 PT GV LT 6	PARCEL NO: 022-00613-0000	CONTROL NO: 91951
---	---------------------------	-------------------

57.55	\$82,085.46	0.78870942	\$64,741.58	
-------	-------------	------------	-------------	--

0	\$0.00	STAT	999999	STATE OF WISCONSIN
---	--------	------	--------	--------------------

0.00592580	\$383.65	CNTY	06	BUFFALO COUNTY
------------	----------	------	----	----------------

0.00138220	\$89.49	MUNI	06022	TOWN OF MILTON
------------	---------	------	-------	----------------

0.00901680	\$583.76	REG	061155	SCH D OF COCHRANE-FOUNTAIN CITY
------------	----------	-----	--------	---------------------------------

0.00129250	\$83.68	VTAE	000200	WESTERN WISCONSIN VTAE DISTRICT
------------	---------	------	--------	---------------------------------

Parcel Total:	\$1,140.58
---------------	------------

File Number Total:	\$1,686.06
--------------------	------------

FILE NO: WR 571 *	DATE OF PURCHASE: 08/31/2004	GRANTOR: TRUST FOR PUBLIC LANDS
-------------------	------------------------------	---------------------------------

LEGAL DESCRIPTION: T19 R12-W S02 GOV LOT 3	PARCEL NO: 092279	CONTROL NO: 92279
--	-------------------	-------------------

3.57	\$5,673.41	0.78870942	\$4,474.67	
------	------------	------------	------------	--

0	\$0.00	STAT	999999	STATE OF WISCONSIN
---	--------	------	--------	--------------------

0.00592580	\$26.52	CNTY	06	BUFFALO COUNTY
------------	---------	------	----	----------------

0.00138220	\$6.18	MUNI	06022	TOWN OF MILTON
------------	--------	------	-------	----------------

0.00901680	\$40.35	REG	061155	SCH D OF COCHRANE-FOUNTAIN CITY
------------	---------	-----	--------	---------------------------------

0.00129250	\$5.78	VTAE	000200	WESTERN WISCONSIN VTAE DISTRICT
------------	--------	------	--------	---------------------------------

Parcel Total:	\$78.83
---------------	---------



State of Wisconsin / Department of Natural Resources

Tony Evers , Governor

Adam N Payne , Secretary

5/22/2023

Chapter 70.114 - Aids Payment Worksheet For Tax Year 2022(Payment Year 2023) - Payment Due January 31, 2023

559 of 7056

LEGAL DESCRIPTION: T19 R12-W S02 GOV LOT 4	PARCEL NO: 092280	CONTROL NO: 92280
--	-------------------	-------------------

30.59	\$47,230.68	0.78870942	\$37,251.29	
-------	-------------	------------	-------------	--

0	\$0.00	STAT	999999	STATE OF WISCONSIN
0.00592580	\$220.74	CNTY	06	BUFFALO COUNTY
0.00138220	\$51.49	MUNI	06022	TOWN OF MILTON
0.00901680	\$335.89	REG	061155	SCH D OF COCHRANE-FOUNTAIN CITY
0.00129250	\$48.15	VTAE	000200	WESTERN WISCONSIN VTAE DISTRICT

Parcel Total:	\$656.27
---------------	----------

LEGAL DESCRIPTION: T19 R12-W S03 GOV LOT 1	PARCEL NO: 092281	CONTROL NO: 92281
--	-------------------	-------------------

2.66	\$4,281.01	0.78870942	\$3,376.47	
------	------------	------------	------------	--

0	\$0.00	STAT	999999	STATE OF WISCONSIN
0.00592580	\$20.01	CNTY	06	BUFFALO COUNTY
0.00138220	\$4.67	MUNI	06022	TOWN OF MILTON
0.00901680	\$30.44	REG	061155	SCH D OF COCHRANE-FOUNTAIN CITY
0.00129250	\$4.36	VTAE	000200	WESTERN WISCONSIN VTAE DISTRICT

Parcel Total:	\$59.48
---------------	---------

LEGAL DESCRIPTION: T20 R12-W S21 GOV LOT 1	PARCEL NO: 092282	CONTROL NO: 92282
--	-------------------	-------------------

0.33	\$504.70	0.78870942	\$398.06	
------	----------	------------	----------	--

0	\$0.00	STAT	999999	STATE OF WISCONSIN
0.00592580	\$2.36	CNTY	06	BUFFALO COUNTY
0.00138220	\$0.55	MUNI	06022	TOWN OF MILTON
0.00901680	\$3.59	REG	061155	SCH D OF COCHRANE-FOUNTAIN CITY
0.00129250	\$0.51	VTAE	000200	WESTERN WISCONSIN VTAE DISTRICT

Parcel Total:	\$7.01
---------------	--------



State of Wisconsin / Department of Natural Resources

Tony Evers , Governor

Adam N Payne , Secretary

5/22/2023

Chapter 70.114 - Aids Payment Worksheet For Tax Year 2022(Payment Year 2023) - Payment Due January 31, 2023

560 of 7056

LEGAL DESCRIPTION: T20 R12-W S22 NWSW				PARCEL NO: 092283				CONTROL NO: 92283	
40	\$61,419.58	0.78870942	\$48,442.20						
				0	\$0.00	STAT	999999	STATE OF WISCONSIN	
				0.00592580	\$287.06	CNTY	06	BUFFALO COUNTY	
				0.00138220	\$66.96	MUNI	06022	TOWN OF MILTON	
				0.00901680	\$436.79	REG	061155	SCH D OF COCHRANE-FOUNTAIN CITY	
				0.00129250	\$62.61	VTAE	000200	WESTERN WISCONSIN VTAE DISTRICT	
				Parcel Total:	\$853.42				

LEGAL DESCRIPTION: T20 R12-W S22 SWSW				PARCEL NO: 092284				CONTROL NO: 92284	
40	\$61,419.58	0.78870942	\$48,442.20						
				0	\$0.00	STAT	999999	STATE OF WISCONSIN	
				0.00592580	\$287.06	CNTY	06	BUFFALO COUNTY	
				0.00138220	\$66.96	MUNI	06022	TOWN OF MILTON	
				0.00901680	\$436.79	REG	061155	SCH D OF COCHRANE-FOUNTAIN CITY	
				0.00129250	\$62.61	VTAE	000200	WESTERN WISCONSIN VTAE DISTRICT	
				Parcel Total:	\$853.42				

LEGAL DESCRIPTION: T20 R12-W S22 SESW				PARCEL NO: 092285				CONTROL NO: 92285	
40	\$61,630.76	0.78870942	\$48,608.76						
				0	\$0.00	STAT	999999	STATE OF WISCONSIN	
				0.00592580	\$288.05	CNTY	06	BUFFALO COUNTY	
				0.00138220	\$67.19	MUNI	06022	TOWN OF MILTON	
				0.00901680	\$438.29	REG	061155	SCH D OF COCHRANE-FOUNTAIN CITY	
				0.00129250	\$62.83	VTAE	000200	WESTERN WISCONSIN VTAE DISTRICT	
				Parcel Total:	\$856.36				



State of Wisconsin / Department of Natural Resources

Tony Evers , Governor

Adam N Payne , Secretary

5/22/2023

Chapter 70.114 - Aids Payment Worksheet For Tax Year 2022(Payment Year 2023) - Payment Due January 31, 2023

561 of 7056

LEGAL DESCRIPTION: T20 R12-W S26 GOV LOT 1				PARCEL NO: 092286				CONTROL NO: 92286	
0.73	\$1,116.78	0.78870942	\$880.82						
				0	\$0.00	STAT	999999	STATE OF WISCONSIN	
				0.00592580	\$5.22	CNTY	06	BUFFALO COUNTY	
				0.00138220	\$1.22	MUNI	06022	TOWN OF MILTON	
				0.00901680	\$7.94	REG	061155	SCH D OF COCHRANE-FOUNTAIN CITY	
				0.00129250	\$1.14	VTAE	000200	WESTERN WISCONSIN VTAE DISTRICT	
Parcel Total:					\$15.52				

LEGAL DESCRIPTION: T20 R12-W S27 NENW				PARCEL NO: 092287				CONTROL NO: 92287	
40	\$61,419.58	0.78870942	\$48,442.20						
				0	\$0.00	STAT	999999	STATE OF WISCONSIN	
				0.00592580	\$287.06	CNTY	06	BUFFALO COUNTY	
				0.00138220	\$66.96	MUNI	06022	TOWN OF MILTON	
				0.00901680	\$436.79	REG	061155	SCH D OF COCHRANE-FOUNTAIN CITY	
				0.00129250	\$62.61	VTAE	000200	WESTERN WISCONSIN VTAE DISTRICT	
Parcel Total:					\$853.42				

LEGAL DESCRIPTION: T20 R12-W S27 NWNW				PARCEL NO: 092288				CONTROL NO: 92288	
40	\$61,630.76	0.78870942	\$48,608.76						
				0	\$0.00	STAT	999999	STATE OF WISCONSIN	
				0.00592580	\$288.05	CNTY	06	BUFFALO COUNTY	
				0.00138220	\$67.19	MUNI	06022	TOWN OF MILTON	
				0.00901680	\$438.29	REG	061155	SCH D OF COCHRANE-FOUNTAIN CITY	
				0.00129250	\$62.83	VTAE	000200	WESTERN WISCONSIN VTAE DISTRICT	
Parcel Total:					\$856.36				



State of Wisconsin / Department of Natural Resources

Tony Evers , Governor

Adam N Payne , Secretary

5/22/2023

Chapter 70.114 - Aids Payment Worksheet For Tax Year 2022(Payment Year 2023) - Payment Due January 31, 2023

562 of 7056

LEGAL DESCRIPTION: T20 R12-W S27 SENW	PARCEL NO: 092289	CONTROL NO: 92289
---------------------------------------	-------------------	-------------------

40	\$61,630.76	0.78870942	\$48,608.76	
----	-------------	------------	-------------	--

0	\$0.00	STAT	999999	STATE OF WISCONSIN
0.00592580	\$288.05	CNTY	06	BUFFALO COUNTY
0.00138220	\$67.19	MUNI	06022	TOWN OF MILTON
0.00901680	\$438.29	REG	061155	SCH D OF COCHRANE-FOUNTAIN CITY
0.00129250	\$62.83	VTAE	000200	WESTERN WISCONSIN VTAE DISTRICT

Parcel Total:	\$856.36
---------------	----------

LEGAL DESCRIPTION: T20 R12-W S34 GOV LOT 1	PARCEL NO: 092290	CONTROL NO: 92290
--	-------------------	-------------------

0.35	\$535.13	0.78870942	\$422.06	
------	----------	------------	----------	--

0	\$0.00	STAT	999999	STATE OF WISCONSIN
0.00592580	\$2.50	CNTY	06	BUFFALO COUNTY
0.00138220	\$0.58	MUNI	06022	TOWN OF MILTON
0.00901680	\$3.81	REG	061155	SCH D OF COCHRANE-FOUNTAIN CITY
0.00129250	\$0.55	VTAE	000200	WESTERN WISCONSIN VTAE DISTRICT

Parcel Total:	\$7.44
---------------	--------

File Number Total:	\$5,953.89
--------------------	------------

Municipality Total:	\$8,970.15
---------------------	------------



State of Wisconsin / Department of Natural Resources

Tony Evers , Governor

Adam N Payne , Secretary

5/22/2023

Chapter 70.114 - Aids Payment Worksheet For Tax Year 2022(Payment Year 2023) - Payment Due January 31, 2023

563 of 7056

DETAIL FOR TOWN OF NAPLES, BUFFALO COUNTY

Acres	Est. Adjust. Purch. Price	Level of Assessment	Adjusted Local Value	Net Gen. Tax Rate	Calc. Aid Pay Amount	----- Taxing Jurisdiction -----		
						Type	Code	Description
FILE NO: P 1783 *			DATE OF PURCHASE: 07/01/2002			GRANTOR: WISCONSIN DEPT OF TRANSPORTA		
LEGAL DESCRIPTION: T24 R10-W S08 PT OF SWSE				PARCEL NO: 030-202-0000-3668		CONTROL NO: 87015		
1.5	\$2,642.85	0.92057815	\$2,432.95					
				0	\$0.00	STAT	999999	STATE OF WISCONSIN
				0.00528860	\$12.87	CNTY	06	BUFFALO COUNTY
				0.00252210	\$6.14	MUNI	06030	TOWN OF NAPLES
				0.00900050	\$21.90	REG	063668	SCH D OF MONDOVI
				0.00073380	\$1.79	VTAE	000100	CHIPPEWA VALLEY VTAE DISTRICT
Parcel Total:					\$42.70			

LEGAL DESCRIPTION: T24 R10-W S08 PT OF SESE				PARCEL NO: 030-205-0000-3668		CONTROL NO: 87016		
2.8	\$4,934.27	0.92057815	\$4,542.38					
				0	\$0.00	STAT	999999	STATE OF WISCONSIN
				0.00528860	\$24.02	CNTY	06	BUFFALO COUNTY
				0.00252210	\$11.46	MUNI	06030	TOWN OF NAPLES
				0.00900050	\$40.88	REG	063668	SCH D OF MONDOVI
				0.00073380	\$3.33	VTAE	000100	CHIPPEWA VALLEY VTAE DISTRICT
Parcel Total:					\$79.69			



State of Wisconsin / Department of Natural Resources

Tony Evers , Governor

Adam N Payne , Secretary

5/22/2023

Chapter 70.114 - Aids Payment Worksheet For Tax Year 2022(Payment Year 2023) - Payment Due January 31, 2023

564 of 7056

LEGAL DESCRIPTION: T24 R10-W S09 PT OF NESW	PARCEL NO: 030-225-0000-3668	CONTROL NO: 87017
---	------------------------------	-------------------

2.9	\$5,145.49	0.92057815	\$4,736.82
-----	------------	------------	------------

0	\$0.00	STAT	999999	STATE OF WISCONSIN
0.00528860	\$25.05	CNTY	06	BUFFALO COUNTY
0.00252210	\$11.95	MUNI	06030	TOWN OF NAPLES
0.00900050	\$42.63	REG	063668	SCH D OF MONDOVI
0.00073380	\$3.48	VTAE	000100	CHIPPEWA VALLEY VTAE DISTRICT

Parcel Total:	\$83.11
---------------	---------

LEGAL DESCRIPTION: T24 R10-W S09 PT OF NWSW	PARCEL NO: 030-231-0000-3668	CONTROL NO: 87018
---	------------------------------	-------------------

2.5	\$4,405.35	0.92057815	\$4,055.47
-----	------------	------------	------------

0	\$0.00	STAT	999999	STATE OF WISCONSIN
0.00528860	\$21.45	CNTY	06	BUFFALO COUNTY
0.00252210	\$10.23	MUNI	06030	TOWN OF NAPLES
0.00900050	\$36.50	REG	063668	SCH D OF MONDOVI
0.00073380	\$2.98	VTAE	000100	CHIPPEWA VALLEY VTAE DISTRICT

Parcel Total:	\$71.16
---------------	---------

LEGAL DESCRIPTION: T24 R10-W S09 PT OF SWSW	PARCEL NO: 030-231-0000-3668	CONTROL NO: 87019
---	------------------------------	-------------------

0.4	\$708.19	0.92057815	\$651.95
-----	----------	------------	----------

0	\$0.00	STAT	999999	STATE OF WISCONSIN
0.00528860	\$3.45	CNTY	06	BUFFALO COUNTY
0.00252210	\$1.64	MUNI	06030	TOWN OF NAPLES
0.00900050	\$5.87	REG	063668	SCH D OF MONDOVI
0.00073380	\$0.48	VTAE	000100	CHIPPEWA VALLEY VTAE DISTRICT

Parcel Total:	\$11.44
---------------	---------



State of Wisconsin / Department of Natural Resources

Tony Evers , Governor

Adam N Payne , Secretary

5/22/2023

Chapter 70.114 - Aids Payment Worksheet For Tax Year 2022(Payment Year 2023) - Payment Due January 31, 2023

565 of 7056

LEGAL DESCRIPTION: T24 R10-W S09 PT OF NESE				PARCEL NO: 030-239-0000-3668				CONTROL NO: 87020	
2.8	\$4,934.27	0.92057815	\$4,542.38						
				0	\$0.00	STAT	999999	STATE OF WISCONSIN	
				0.00528860	\$24.02	CNTY	06	BUFFALO COUNTY	
				0.00252210	\$11.46	MUNI	06030	TOWN OF NAPLES	
				0.00900050	\$40.88	REG	063668	SCH D OF MONDOVI	
				0.00073380	\$3.33	VTAE	000100	CHIPPEWA VALLEY VTAE DISTRICT	
Parcel Total:					\$79.69				

LEGAL DESCRIPTION: T24 R10-W S09 PT OF NWSE				PARCEL NO: 030-244-0000-3668				CONTROL NO: 87021	
2.8	\$4,934.27	0.92057815	\$4,542.38						
				0	\$0.00	STAT	999999	STATE OF WISCONSIN	
				0.00528860	\$24.02	CNTY	06	BUFFALO COUNTY	
				0.00252210	\$11.46	MUNI	06030	TOWN OF NAPLES	
				0.00900050	\$40.88	REG	063668	SCH D OF MONDOVI	
				0.00073380	\$3.33	VTAE	000100	CHIPPEWA VALLEY VTAE DISTRICT	
Parcel Total:					\$79.69				

LEGAL DESCRIPTION: T24 R10-W S10 PT OF SWNE				PARCEL NO: 030-256-0000-3668				CONTROL NO: 87022	
2.1	\$3,700.71	0.92057815	\$3,406.79						
				0	\$0.00	STAT	999999	STATE OF WISCONSIN	
				0.00528860	\$18.02	CNTY	06	BUFFALO COUNTY	
				0.00252210	\$8.59	MUNI	06030	TOWN OF NAPLES	
				0.00900050	\$30.66	REG	063668	SCH D OF MONDOVI	
				0.00073380	\$2.50	VTAE	000100	CHIPPEWA VALLEY VTAE DISTRICT	
Parcel Total:					\$59.77				



State of Wisconsin / Department of Natural Resources

Tony Evers , Governor

Adam N Payne , Secretary

5/22/2023

Chapter 70.114 - Aids Payment Worksheet For Tax Year 2022(Payment Year 2023) - Payment Due January 31, 2023

566 of 7056

LEGAL DESCRIPTION: T24 R10-W S10 PT OF SENE	PARCEL NO: 030-259-0000-3668	CONTROL NO: 87023
---	------------------------------	-------------------

2.1	\$3,700.71	0.92057815	\$3,406.79				
-----	------------	------------	------------	--	--	--	--

0	\$0.00	STAT	999999	STATE OF WISCONSIN
0.00528860	\$18.02	CNTY	06	BUFFALO COUNTY
0.00252210	\$8.59	MUNI	06030	TOWN OF NAPLES
0.00900050	\$30.66	REG	063668	SCH D OF MONDOVI
0.00073380	\$2.50	VTAE	000100	CHIPPEWA VALLEY VTAE DISTRICT

Parcel Total:	\$59.77
---------------	---------

LEGAL DESCRIPTION: T24 R10-W S10 PT OF SENW	PARCEL NO: 030-265-0000-3668	CONTROL NO: 87024
---	------------------------------	-------------------

2.1	\$3,700.71	0.92057815	\$3,406.79				
-----	------------	------------	------------	--	--	--	--

0	\$0.00	STAT	999999	STATE OF WISCONSIN
0.00528860	\$18.02	CNTY	06	BUFFALO COUNTY
0.00252210	\$8.59	MUNI	06030	TOWN OF NAPLES
0.00900050	\$30.66	REG	063668	SCH D OF MONDOVI
0.00073380	\$2.50	VTAE	000100	CHIPPEWA VALLEY VTAE DISTRICT

Parcel Total:	\$59.77
---------------	---------

LEGAL DESCRIPTION: T24 R10-W S10 PT OF NESW	PARCEL NO: 030-265-0000-3668	CONTROL NO: 87025
---	------------------------------	-------------------

0.4	\$704.64	0.92057815	\$648.68				
-----	----------	------------	----------	--	--	--	--

0	\$0.00	STAT	999999	STATE OF WISCONSIN
0.00528860	\$3.43	CNTY	06	BUFFALO COUNTY
0.00252210	\$1.64	MUNI	06030	TOWN OF NAPLES
0.00900050	\$5.84	REG	063668	SCH D OF MONDOVI
0.00073380	\$0.48	VTAE	000100	CHIPPEWA VALLEY VTAE DISTRICT

Parcel Total:	\$11.39
---------------	---------



State of Wisconsin / Department of Natural Resources

Tony Evers , Governor

Adam N Payne , Secretary

5/22/2023

Chapter 70.114 - Aids Payment Worksheet For Tax Year 2022(Payment Year 2023) - Payment Due January 31, 2023

567 of 7056

LEGAL DESCRIPTION: T24 R10-W S10 PT OF NWSW				PARCEL NO: 030-269-0000-3668			CONTROL NO: 87026		
2.8	\$4,934.27	0.92057815	\$4,542.38	0	\$0.00	STAT	999999	STATE OF WISCONSIN	
				0.00528860	\$24.02	CNTY	06	BUFFALO COUNTY	
				0.00252210	\$11.46	MUNI	06030	TOWN OF NAPLES	
				0.00900050	\$40.88	REG	063668	SCH D OF MONDOVI	
				0.00073380	\$3.33	VTAE	000100	CHIPPEWA VALLEY VTAE DISTRICT	
Parcel Total:					\$79.69				

LEGAL DESCRIPTION: T24 R10-W S11 PT OF NENE				PARCEL NO: 030-284-0000-3668			CONTROL NO: 87027		
0.8	\$1,409.29	0.92057815	\$1,297.36	0	\$0.00	STAT	999999	STATE OF WISCONSIN	
				0.00528860	\$6.86	CNTY	06	BUFFALO COUNTY	
				0.00252210	\$3.27	MUNI	06030	TOWN OF NAPLES	
				0.00900050	\$11.68	REG	063668	SCH D OF MONDOVI	
				0.00073380	\$0.95	VTAE	000100	CHIPPEWA VALLEY VTAE DISTRICT	
Parcel Total:					\$22.76				

LEGAL DESCRIPTION: T24 R10-W S11 PT OF SWNE				PARCEL NO: 030-282-0000-3668			CONTROL NO: 87028		
2.1	\$3,700.71	0.92057815	\$3,406.79	0	\$0.00	STAT	999999	STATE OF WISCONSIN	
				0.00528860	\$18.02	CNTY	06	BUFFALO COUNTY	
				0.00252210	\$8.59	MUNI	06030	TOWN OF NAPLES	
				0.00900050	\$30.66	REG	063668	SCH D OF MONDOVI	
				0.00073380	\$2.50	VTAE	000100	CHIPPEWA VALLEY VTAE DISTRICT	
Parcel Total:					\$59.77				



State of Wisconsin / Department of Natural Resources

Tony Evers , Governor

Adam N Payne , Secretary

5/22/2023

Chapter 70.114 - Aids Payment Worksheet For Tax Year 2022(Payment Year 2023) - Payment Due January 31, 2023

568 of 7056

LEGAL DESCRIPTION: T24 R10-W S11 PT OF SENE				PARCEL NO: 030-284-0000-3668				CONTROL NO: 87029	
1.3	\$2,291.42	0.92057815	\$2,109.43	0	\$0.00	STAT	999999	STATE OF WISCONSIN	
				0.00528860	\$11.16	CNTY	06	BUFFALO COUNTY	
				0.00252210	\$5.32	MUNI	06030	TOWN OF NAPLES	
				0.00900050	\$18.99	REG	063668	SCH D OF MONDOVI	
				0.00073380	\$1.55	VTAE	000100	CHIPPEWA VALLEY VTAE DISTRICT	
Parcel Total:				\$37.02					

LEGAL DESCRIPTION: T24 R10-W S11 PT OF SWNW				PARCEL NO: 030-292-0000-3668				CONTROL NO: 87030	
2.1	\$3,700.71	0.92057815	\$3,406.79	0	\$0.00	STAT	999999	STATE OF WISCONSIN	
				0.00528860	\$18.02	CNTY	06	BUFFALO COUNTY	
				0.00252210	\$8.59	MUNI	06030	TOWN OF NAPLES	
				0.00900050	\$30.66	REG	063668	SCH D OF MONDOVI	
				0.00073380	\$2.50	VTAE	000100	CHIPPEWA VALLEY VTAE DISTRICT	
Parcel Total:				\$59.77					

LEGAL DESCRIPTION: T24 R10-W S11 PT OF SENW				PARCEL NO: 030-296-0000-3668				CONTROL NO: 87031	
2.1	\$3,700.71	0.92057815	\$3,406.79	0	\$0.00	STAT	999999	STATE OF WISCONSIN	
				0.00528860	\$18.02	CNTY	06	BUFFALO COUNTY	
				0.00252210	\$8.59	MUNI	06030	TOWN OF NAPLES	
				0.00900050	\$30.66	REG	063668	SCH D OF MONDOVI	
				0.00073380	\$2.50	VTAE	000100	CHIPPEWA VALLEY VTAE DISTRICT	
Parcel Total:				\$59.77					



State of Wisconsin / Department of Natural Resources

Tony Evers , Governor

Adam N Payne , Secretary

5/22/2023

Chapter 70.114 - Aids Payment Worksheet For Tax Year 2022(Payment Year 2023) - Payment Due January 31, 2023

569 of 7056

LEGAL DESCRIPTION: T24 R10-W S12 PT OF NENW	PARCEL NO: 030-316-0000-3668	CONTROL NO: 87032
---	------------------------------	-------------------

0.06	\$106.50	0.92057815	\$98.04
------	----------	------------	---------

0	\$0.00	STAT	999999	STATE OF WISCONSIN
0.00528860	\$0.52	CNTY	06	BUFFALO COUNTY
0.00252210	\$0.25	MUNI	06030	TOWN OF NAPLES
0.00900050	\$0.88	REG	063668	SCH D OF MONDOVI
0.00073380	\$0.07	VTAE	000100	CHIPPEWA VALLEY VTAE DISTRICT

Parcel Total:	\$1.72
---------------	--------

LEGAL DESCRIPTION: T24 R10-W S12 PT OF NWNW	PARCEL NO: 030-321-0000-3668	CONTROL NO: 87033
---	------------------------------	-------------------

2.6	\$4,581.07	0.92057815	\$4,217.23
-----	------------	------------	------------

0	\$0.00	STAT	999999	STATE OF WISCONSIN
0.00528860	\$22.30	CNTY	06	BUFFALO COUNTY
0.00252210	\$10.64	MUNI	06030	TOWN OF NAPLES
0.00900050	\$37.96	REG	063668	SCH D OF MONDOVI
0.00073380	\$3.09	VTAE	000100	CHIPPEWA VALLEY VTAE DISTRICT

Parcel Total:	\$73.99
---------------	---------

File Number Total:	\$1,032.67
--------------------	------------

Municipality Total:	\$1,032.67
---------------------	------------



State of Wisconsin / Department of Natural Resources

Tony Evers , Governor

Adam N Payne , Secretary

5/22/2023

Chapter 70.114 - Aids Payment Worksheet For Tax Year 2022(Payment Year 2023) - Payment Due January 31, 2023

570 of 7056

DETAIL FOR TOWN OF NELSON, BUFFALO COUNTY

Acres	Est. Adjust. Purch. Price	Level of Assessment	Adjusted Local Value	Net Gen. Tax Rate	Calc. Aid Pay Amount	Type	Code	Taxing Jurisdiction Description
FILE NO: W 1098 *			DATE OF PURCHASE: 03/28/1994			GRANTOR: EARL HETRICK		
LEGAL DESCRIPTION: T23 R14-W S36 PT GV LT 2				PARCEL NO: 32-893-0000		CONTROL NO: 72398		
21.3	\$18,338.37	0.85672627	\$15,710.97					
				0	\$0.00	STAT	999999	STATE OF WISCONSIN
				0.00562260	\$88.34	CNTY	06	BUFFALO COUNTY
				0.00270690	\$42.53	MUNI	06032	TOWN OF NELSON
				0.00685970	\$107.77	REG	461499	SCH D OF DURAND
				0.00078010	\$12.26	VTAE	000100	CHIPPEWA VALLEY VTAE DISTRICT
Parcel Total:					\$250.90			

LEGAL DESCRIPTION: T23 R14-W S36 PT GV LT 3				PARCEL NO: 32-899-0000		CONTROL NO: 72399		
41.4	\$35,412.03	0.85672627	\$30,338.42					
				0	\$0.00	STAT	999999	STATE OF WISCONSIN
				0.00562260	\$170.58	CNTY	06	BUFFALO COUNTY
				0.00270690	\$82.12	MUNI	06032	TOWN OF NELSON
				0.00685970	\$208.11	REG	461499	SCH D OF DURAND
				0.00078010	\$23.67	VTAE	000100	CHIPPEWA VALLEY VTAE DISTRICT
Parcel Total:					\$484.48			



State of Wisconsin / Department of Natural Resources

Tony Evers , Governor

Adam N Payne , Secretary

5/22/2023

Chapter 70.114 - Aids Payment Worksheet For Tax Year 2022(Payment Year 2023) - Payment Due January 31, 2023

571 of 7056

LEGAL DESCRIPTION: T22 R14-W S01 PT OF NWNE	PARCEL NO: 154-136-0000	CONTROL NO: 72401
---	-------------------------	-------------------

7.95	\$6,101.07	0.85672627	\$5,226.95
------	------------	------------	------------

0	\$0.00	STAT	999999	STATE OF WISCONSIN
---	--------	------	--------	--------------------

0.00562260	\$29.39	CNTY	06	BUFFALO COUNTY
------------	---------	------	----	----------------

0.00270690	\$14.15	MUNI	06032	TOWN OF NELSON
------------	---------	------	-------	----------------

0.01154050	\$60.32	REG	060084	SCH D OF ALMA
------------	---------	-----	--------	---------------

0.00078010	\$4.08	VTAE	000100	CHIPPEWA VALLEY VTAE DISTRICT
------------	--------	------	--------	-------------------------------

Parcel Total:	\$107.94
---------------	----------

File Number Total:	\$843.32
--------------------	----------

FILE NO: W 1592 *	DATE OF PURCHASE: 01/04/2005	GRANTOR: LEE E SCHARR
-------------------	------------------------------	-----------------------

LEGAL DESCRIPTION: T23 R14-W S25 PT GV LT 3	PARCEL NO: 032-00841-0000	CONTROL NO: 93404
---	---------------------------	-------------------

9.4	\$77,590.99	0.85672627	\$66,474.24
-----	-------------	------------	-------------

0	\$0.00	STAT	999999	STATE OF WISCONSIN
---	--------	------	--------	--------------------

0.00562260	\$373.76	CNTY	06	BUFFALO COUNTY
------------	----------	------	----	----------------

0.00270690	\$179.94	MUNI	06032	TOWN OF NELSON
------------	----------	------	-------	----------------

0.01154050	\$767.14	REG	060084	SCH D OF ALMA
------------	----------	-----	--------	---------------

0.00078010	\$51.85	VTAE	000100	CHIPPEWA VALLEY VTAE DISTRICT
------------	---------	------	--------	-------------------------------

Parcel Total:	\$1,372.69
---------------	------------

File Number Total:	\$1,372.69
--------------------	------------



State of Wisconsin / Department of Natural Resources

Tony Evers , Governor

Adam N Payne , Secretary

5/22/2023

Chapter 70.114 - Aids Payment Worksheet For Tax Year 2022(Payment Year 2023) - Payment Due January 31, 2023

572 of 7056

FILE NO: W 1678 *				DATE OF PURCHASE: 10/10/2006				GRANTOR: BREIDUNG FARM, LLC			
LEGAL DESCRIPTION: T23 R11-W S25 GOV LOT 4				PARCEL NO: 032-00847-0000				CONTROL NO: 97027			
21	\$12,721.37	0.85672627	\$10,898.73								
				0	\$0.00	STAT	999999	STATE OF WISCONSIN			
				0.00562260	\$61.28	CNTY	06	BUFFALO COUNTY			
				0.00270690	\$29.50	MUNI	06032	TOWN OF NELSON			
				0.00685970	\$74.76	REG	461499	SCH D OF DURAND			
				0.00078010	\$8.50	VTAE	000100	CHIPPEWA VALLEY VTAE DISTRICT			
Parcel Total:					\$174.04						

LEGAL DESCRIPTION: T23 R11-W S25 GOV LOT 5				PARCEL NO: 032-00832-0000				CONTROL NO: 97028			
66	\$344,491.86	0.85672627	\$295,135.22								
				0	\$0.00	STAT	999999	STATE OF WISCONSIN			
				0.00562260	\$1,659.42	CNTY	06	BUFFALO COUNTY			
				0.00270690	\$798.89	MUNI	06032	TOWN OF NELSON			
				0.00685970	\$2,024.54	REG	461499	SCH D OF DURAND			
				0.00078010	\$230.23	VTAE	000100	CHIPPEWA VALLEY VTAE DISTRICT			
Parcel Total:					\$4,713.08						



State of Wisconsin / Department of Natural Resources

Tony Evers , Governor

Adam N Payne , Secretary

5/22/2023

Chapter 70.114 - Aids Payment Worksheet For Tax Year 2022(Payment Year 2023) - Payment Due January 31, 2023

573 of 7056

LEGAL DESCRIPTION: T23 R14-W S36 GOV LOT 1	PARCEL NO: 032-00892-0000	CONTROL NO: 97029
--	---------------------------	-------------------

2	\$5,596.99	0.85672627	\$4,795.09
---	------------	------------	------------

0	\$0.00	STAT	999999	STATE OF WISCONSIN
0.00562260	\$26.96	CNTY	06	BUFFALO COUNTY
0.00270690	\$12.98	MUNI	06032	TOWN OF NELSON
0.00685970	\$32.89	REG	461499	SCH D OF DURAND
0.00078010	\$3.74	VTAE	000100	CHIPPEWA VALLEY VTAE DISTRICT

Parcel Total:	\$76.57
---------------	---------

LEGAL DESCRIPTION: T23 R14-W S36 GOV LOT 7	PARCEL NO: 032-00895-0000	CONTROL NO: 97030
--	---------------------------	-------------------

39	\$28,496.24	0.85672627	\$24,413.48
----	-------------	------------	-------------

0	\$0.00	STAT	999999	STATE OF WISCONSIN
0.00562260	\$137.27	CNTY	06	BUFFALO COUNTY
0.00270690	\$66.08	MUNI	06032	TOWN OF NELSON
0.00685970	\$167.47	REG	461499	SCH D OF DURAND
0.00078010	\$19.04	VTAE	000100	CHIPPEWA VALLEY VTAE DISTRICT

Parcel Total:	\$389.86
---------------	----------

File Number Total:	\$5,353.55
--------------------	------------



State of Wisconsin / Department of Natural Resources

Tony Evers , Governor

Adam N Payne , Secretary

5/22/2023

Chapter 70.114 - Aids Payment Worksheet For Tax Year 2022(Payment Year 2023) - Payment Due January 31, 2023

574 of 7056

FILE NO: WM 60670 *		DATE OF PURCHASE: 10/11/2021		GRANTOR: Northern States Power Compan	
LEGAL DESCRIPTION: T24 R13-W S06 PT OF SWSW		PARCEL NO: 020001130000		CONTROL NO: 139259	
3	\$4,591.00	0.85672627	\$3,933.23		
		0	\$0.00	STAT 999999	STATE OF WISCONSIN
		0.00562260	\$22.11	CNTY 06	BUFFALO COUNTY
		0.00270690	\$10.65	MUNI 06032	TOWN OF NELSON
		0.00685970	\$26.98	REG 461499	SCH D OF DURAND
		0.00078010	\$3.07	VTAE 000100	CHIPPEWA VALLEY VTAE DISTRICT
Parcel Total:			\$62.81		

LEGAL DESCRIPTION: T24 R13-W S07 PT OF NWNW		PARCEL NO: 020001430000		CONTROL NO: 139260	
3	\$4,591.00	0.85672627	\$3,933.23		
		0	\$0.00	STAT 999999	STATE OF WISCONSIN
		0.00562260	\$22.11	CNTY 06	BUFFALO COUNTY
		0.00270690	\$10.65	MUNI 06032	TOWN OF NELSON
		0.00685970	\$26.98	REG 461499	SCH D OF DURAND
		0.00078010	\$3.07	VTAE 000100	CHIPPEWA VALLEY VTAE DISTRICT
Parcel Total:			\$62.81		



State of Wisconsin / Department of Natural Resources

Tony Evers , Governor

Adam N Payne , Secretary

5/22/2023

Chapter 70.114 - Aids Payment Worksheet For Tax Year 2022(Payment Year 2023) - Payment Due January 31, 2023

575 of 7056

LEGAL DESCRIPTION: T24 R13-W S07 PT OF SWNW				PARCEL NO: 020001470000				CONTROL NO: 139261	
3	\$4,591.00	0.85672627	\$3,933.23						
				0	\$0.00	STAT	999999	STATE OF WISCONSIN	
				0.00562260	\$22.11	CNTY	06	BUFFALO COUNTY	
				0.00270690	\$10.65	MUNI	06032	TOWN OF NELSON	
				0.00685970	\$26.98	REG	461499	SCH D OF DURAND	
				0.00078010	\$3.07	VTAE	000100	CHIPPEWA VALLEY VTAE DISTRICT	
Parcel Total:					\$62.81				

LEGAL DESCRIPTION: T24 R13-W S07 PT OF NWSW				PARCEL NO: 020001510000				CONTROL NO: 139262	
0.69	\$1,055.93	0.85672627	\$904.64						
				0	\$0.00	STAT	999999	STATE OF WISCONSIN	
				0.00562260	\$5.09	CNTY	06	BUFFALO COUNTY	
				0.00270690	\$2.45	MUNI	06032	TOWN OF NELSON	
				0.00685970	\$6.21	REG	461499	SCH D OF DURAND	
				0.00078010	\$0.71	VTAE	000100	CHIPPEWA VALLEY VTAE DISTRICT	
Parcel Total:					\$14.46				

LEGAL DESCRIPTION: T23 R14-W S02 PT GV LT 1				PARCEL NO: 032007430000				CONTROL NO: 139291	
3	\$4,591.00	0.85672627	\$3,933.23						
				0	\$0.00	STAT	999999	STATE OF WISCONSIN	
				0.00562260	\$22.11	CNTY	06	BUFFALO COUNTY	
				0.00270690	\$10.65	MUNI	06032	TOWN OF NELSON	
				0.01154050	\$45.39	REG	060084	SCH D OF ALMA	
				0.00078010	\$3.07	VTAE	000100	CHIPPEWA VALLEY VTAE DISTRICT	
Parcel Total:					\$81.22				



State of Wisconsin / Department of Natural Resources

Tony Evers , Governor

Adam N Payne , Secretary

5/22/2023

Chapter 70.114 - Aids Payment Worksheet For Tax Year 2022(Payment Year 2023) - Payment Due January 31, 2023

576 of 7056

LEGAL DESCRIPTION: T23 R14-W S02 PT GV LT 2				PARCEL NO: 032007430000				CONTROL NO: 139292			
3	\$4,591.00	0.85672627	\$3,933.23								
				0	\$0.00	STAT	999999	STATE OF WISCONSIN			
				0.00562260	\$22.11	CNTY	06	BUFFALO COUNTY			
				0.00270690	\$10.65	MUNI	06032	TOWN OF NELSON			
				0.01154050	\$45.39	REG	060084	SCH D OF ALMA			
				0.00078010	\$3.07	VTAE	000100	CHIPPEWA VALLEY VTAE DISTRICT			
Parcel Total:					\$81.22						

LEGAL DESCRIPTION: T23 R14-W S02 PT GV LT 3				PARCEL NO: 032007430000				CONTROL NO: 139293			
3	\$4,591.00	0.85672627	\$3,933.23								
				0	\$0.00	STAT	999999	STATE OF WISCONSIN			
				0.00562260	\$22.11	CNTY	06	BUFFALO COUNTY			
				0.00270690	\$10.65	MUNI	06032	TOWN OF NELSON			
				0.01154050	\$45.39	REG	060084	SCH D OF ALMA			
				0.00078010	\$3.07	VTAE	000100	CHIPPEWA VALLEY VTAE DISTRICT			
Parcel Total:					\$81.22						

LEGAL DESCRIPTION: T23 R14-W S02 PT GV LT 4				PARCEL NO: 032007430000				CONTROL NO: 139294			
3	\$4,591.00	0.85672627	\$3,933.23								
				0	\$0.00	STAT	999999	STATE OF WISCONSIN			
				0.00562260	\$22.11	CNTY	06	BUFFALO COUNTY			
				0.00270690	\$10.65	MUNI	06032	TOWN OF NELSON			
				0.01154050	\$45.39	REG	060084	SCH D OF ALMA			
				0.00078010	\$3.07	VTAE	000100	CHIPPEWA VALLEY VTAE DISTRICT			
Parcel Total:					\$81.22						



State of Wisconsin / Department of Natural Resources

Tony Evers , Governor

Adam N Payne , Secretary

5/22/2023

Chapter 70.114 - Aids Payment Worksheet For Tax Year 2022(Payment Year 2023) - Payment Due January 31, 2023

577 of 7056

LEGAL DESCRIPTION: T23 R14-W S11 PT OF NENW				PARCEL NO: 032007450000				CONTROL NO: 139295	
2.5	\$3,825.84	0.85672627	\$3,277.69						
				0	\$0.00	STAT	999999	STATE OF WISCONSIN	
				0.00562260	\$18.43	CNTY	06	BUFFALO COUNTY	
				0.00270690	\$8.87	MUNI	06032	TOWN OF NELSON	
				0.01154050	\$37.83	REG	060084	SCH D OF ALMA	
				0.00078010	\$2.56	VTAE	000100	CHIPPEWA VALLEY VTAE DISTRICT	
Parcel Total:					\$67.69				

LEGAL DESCRIPTION: T23 R14-W S11 PT GV LT 1				PARCEL NO: 032007450000				CONTROL NO: 139296	
0.5	\$765.17	0.85672627	\$655.54						
				0	\$0.00	STAT	999999	STATE OF WISCONSIN	
				0.00562260	\$3.69	CNTY	06	BUFFALO COUNTY	
				0.00270690	\$1.77	MUNI	06032	TOWN OF NELSON	
				0.01154050	\$7.57	REG	060084	SCH D OF ALMA	
				0.00078010	\$0.51	VTAE	000100	CHIPPEWA VALLEY VTAE DISTRICT	
Parcel Total:					\$13.54				

LEGAL DESCRIPTION: T23 R14-W S11 PT GV LT 2				PARCEL NO: 032007450000				CONTROL NO: 139297	
3	\$4,591.00	0.85672627	\$3,933.23						
				0	\$0.00	STAT	999999	STATE OF WISCONSIN	
				0.00562260	\$22.11	CNTY	06	BUFFALO COUNTY	
				0.00270690	\$10.65	MUNI	06032	TOWN OF NELSON	
				0.01154050	\$45.39	REG	060084	SCH D OF ALMA	
				0.00078010	\$3.07	VTAE	000100	CHIPPEWA VALLEY VTAE DISTRICT	
Parcel Total:					\$81.22				



State of Wisconsin / Department of Natural Resources

Tony Evers , Governor

Adam N Payne , Secretary

5/22/2023

Chapter 70.114 - Aids Payment Worksheet For Tax Year 2022(Payment Year 2023) - Payment Due January 31, 2023

578 of 7056

LEGAL DESCRIPTION: T23 R14-W S11 PT GV LT 3				PARCEL NO: 032007450000				CONTROL NO: 139298			
3	\$4,591.00	0.85672627	\$3,933.23								
				0	\$0.00	STAT	999999	STATE OF WISCONSIN			
				0.00562260	\$22.11	CNTY	06	BUFFALO COUNTY			
				0.00270690	\$10.65	MUNI	06032	TOWN OF NELSON			
				0.01154050	\$45.39	REG	060084	SCH D OF ALMA			
				0.00078010	\$3.07	VTAE	000100	CHIPPEWA VALLEY VTAE DISTRICT			
				Parcel Total:	\$81.22						

LEGAL DESCRIPTION: T23 R14-W S11 PT GV LT 4				PARCEL NO: 032007450000				CONTROL NO: 139299			
3	\$4,591.00	0.85672627	\$3,933.23								
				0	\$0.00	STAT	999999	STATE OF WISCONSIN			
				0.00562260	\$22.11	CNTY	06	BUFFALO COUNTY			
				0.00270690	\$10.65	MUNI	06032	TOWN OF NELSON			
				0.01154050	\$45.39	REG	060084	SCH D OF ALMA			
				0.00078010	\$3.07	VTAE	000100	CHIPPEWA VALLEY VTAE DISTRICT			
				Parcel Total:	\$81.22						

LEGAL DESCRIPTION: T23 R14-W S14 PT GV LT 1				PARCEL NO: 032007840000				CONTROL NO: 139300			
3	\$4,591.00	0.85672627	\$3,933.23								
				0	\$0.00	STAT	999999	STATE OF WISCONSIN			
				0.00562260	\$22.11	CNTY	06	BUFFALO COUNTY			
				0.00270690	\$10.65	MUNI	06032	TOWN OF NELSON			
				0.01154050	\$45.39	REG	060084	SCH D OF ALMA			
				0.00078010	\$3.07	VTAE	000100	CHIPPEWA VALLEY VTAE DISTRICT			
				Parcel Total:	\$81.22						



State of Wisconsin / Department of Natural Resources

Tony Evers , Governor

Adam N Payne , Secretary

5/22/2023

Chapter 70.114 - Aids Payment Worksheet For Tax Year 2022(Payment Year 2023) - Payment Due January 31, 2023

579 of 7056

LEGAL DESCRIPTION: T23 R14-W S14 PT GV LT 2				PARCEL NO: 032007840000			CONTROL NO: 139301		
3	\$4,591.00	0.85672627	\$3,933.23						
				0	\$0.00	STAT	999999	STATE OF WISCONSIN	
				0.00562260	\$22.11	CNTY	06	BUFFALO COUNTY	
				0.00270690	\$10.65	MUNI	06032	TOWN OF NELSON	
				0.01154050	\$45.39	REG	060084	SCH D OF ALMA	
				0.00078010	\$3.07	VTAE	000100	CHIPPEWA VALLEY VTAE DISTRICT	
Parcel Total:					\$81.22				

LEGAL DESCRIPTION: T23 R14-W S15 PT GV LT 1				PARCEL NO: 032007860000			CONTROL NO: 139303		
2	\$3,060.66	0.85672627	\$2,622.15						
				0	\$0.00	STAT	999999	STATE OF WISCONSIN	
				0.00562260	\$14.74	CNTY	06	BUFFALO COUNTY	
				0.00270690	\$7.10	MUNI	06032	TOWN OF NELSON	
				0.01154050	\$30.26	REG	060084	SCH D OF ALMA	
				0.00078010	\$2.05	VTAE	000100	CHIPPEWA VALLEY VTAE DISTRICT	
Parcel Total:					\$54.15				

LEGAL DESCRIPTION: T23 R14-W S15 PT GV LT 2				PARCEL NO: 032007860000			CONTROL NO: 139304		
3	\$4,591.00	0.85672627	\$3,933.23						
				0	\$0.00	STAT	999999	STATE OF WISCONSIN	
				0.00562260	\$22.11	CNTY	06	BUFFALO COUNTY	
				0.00270690	\$10.65	MUNI	06032	TOWN OF NELSON	
				0.01154050	\$45.39	REG	060084	SCH D OF ALMA	
				0.00078010	\$3.07	VTAE	000100	CHIPPEWA VALLEY VTAE DISTRICT	
Parcel Total:					\$81.22				



State of Wisconsin / Department of Natural Resources

Tony Evers , Governor

Adam N Payne , Secretary

5/22/2023

Chapter 70.114 - Aids Payment Worksheet For Tax Year 2022(Payment Year 2023) - Payment Due January 31, 2023

580 of 7056

LEGAL DESCRIPTION: T23 R14-W S22 PT GV LT 1				PARCEL NO: 032007880000				CONTROL NO: 139305			
3	\$4,591.00	0.85672627	\$3,933.23	0	\$0.00	STAT	999999	STATE OF WISCONSIN			
				0.00562260	\$22.11	CNTY	06	BUFFALO COUNTY			
				0.00270690	\$10.65	MUNI	06032	TOWN OF NELSON			
				0.01154050	\$45.39	REG	060084	SCH D OF ALMA			
				0.00078010	\$3.07	VTAE	000100	CHIPPEWA VALLEY VTAE DISTRICT			
Parcel Total:				\$81.22							

LEGAL DESCRIPTION: T23 R14-W S22 PT GV LT 2				PARCEL NO: 032007880000				CONTROL NO: 139306			
3	\$4,591.00	0.85672627	\$3,933.23	0	\$0.00	STAT	999999	STATE OF WISCONSIN			
				0.00562260	\$22.11	CNTY	06	BUFFALO COUNTY			
				0.00270690	\$10.65	MUNI	06032	TOWN OF NELSON			
				0.01154050	\$45.39	REG	060084	SCH D OF ALMA			
				0.00078010	\$3.07	VTAE	000100	CHIPPEWA VALLEY VTAE DISTRICT			
Parcel Total:				\$81.22							

LEGAL DESCRIPTION: T23 R14-W S22 PT OF NESE				PARCEL NO: 032007880000				CONTROL NO: 139307			
1	\$1,530.33	0.85672627	\$1,311.08	0	\$0.00	STAT	999999	STATE OF WISCONSIN			
				0.00562260	\$7.37	CNTY	06	BUFFALO COUNTY			
				0.00270690	\$3.55	MUNI	06032	TOWN OF NELSON			
				0.01154050	\$15.13	REG	060084	SCH D OF ALMA			
				0.00078010	\$1.02	VTAE	000100	CHIPPEWA VALLEY VTAE DISTRICT			
Parcel Total:				\$27.07							



State of Wisconsin / Department of Natural Resources

Tony Evers , Governor

Adam N Payne , Secretary

5/22/2023

Chapter 70.114 - Aids Payment Worksheet For Tax Year 2022(Payment Year 2023) - Payment Due January 31, 2023

581 of 7056

LEGAL DESCRIPTION: T23 R14-W S22 PT GV LT 3				PARCEL NO: 032007880000				CONTROL NO: 139308			
2	\$3,060.66	0.85672627	\$2,622.15								
				0	\$0.00	STAT	999999	STATE OF WISCONSIN			
				0.00562260	\$14.74	CNTY	06	BUFFALO COUNTY			
				0.00270690	\$7.10	MUNI	06032	TOWN OF NELSON			
				0.01154050	\$30.26	REG	060084	SCH D OF ALMA			
				0.00078010	\$2.05	VTAE	000100	CHIPPEWA VALLEY VTAE DISTRICT			
Parcel Total:					\$54.15						

LEGAL DESCRIPTION: T23 R14-W S22 PT GV LT 4				PARCEL NO: 032007880000				CONTROL NO: 139309			
3	\$4,591.00	0.85672627	\$3,933.23								
				0	\$0.00	STAT	999999	STATE OF WISCONSIN			
				0.00562260	\$22.11	CNTY	06	BUFFALO COUNTY			
				0.00270690	\$10.65	MUNI	06032	TOWN OF NELSON			
				0.01154050	\$45.39	REG	060084	SCH D OF ALMA			
				0.00078010	\$3.07	VTAE	000100	CHIPPEWA VALLEY VTAE DISTRICT			
Parcel Total:					\$81.22						

LEGAL DESCRIPTION: T23 R14-W S27 PT GV LT 1				PARCEL NO: 032008530000				CONTROL NO: 139311			
3	\$4,591.00	0.85672627	\$3,933.23								
				0	\$0.00	STAT	999999	STATE OF WISCONSIN			
				0.00562260	\$22.11	CNTY	06	BUFFALO COUNTY			
				0.00270690	\$10.65	MUNI	06032	TOWN OF NELSON			
				0.01154050	\$45.39	REG	060084	SCH D OF ALMA			
				0.00078010	\$3.07	VTAE	000100	CHIPPEWA VALLEY VTAE DISTRICT			
Parcel Total:					\$81.22						



State of Wisconsin / Department of Natural Resources

Tony Evers , Governor

Adam N Payne , Secretary

5/22/2023

Chapter 70.114 - Aids Payment Worksheet For Tax Year 2022(Payment Year 2023) - Payment Due January 31, 2023

582 of 7056

LEGAL DESCRIPTION: T23 R14-W S27 PT GV LT 2				PARCEL NO: 032008530000			CONTROL NO: 139312		
3	\$4,591.00	0.85672627	\$3,933.23						
				0	\$0.00	STAT	999999	STATE OF WISCONSIN	
				0.00562260	\$22.11	CNTY	06	BUFFALO COUNTY	
				0.00270690	\$10.65	MUNI	06032	TOWN OF NELSON	
				0.01154050	\$45.39	REG	060084	SCH D OF ALMA	
				0.00078010	\$3.07	VTAE	000100	CHIPPEWA VALLEY VTAE DISTRICT	
Parcel Total:					\$81.22				

LEGAL DESCRIPTION: T23 R14-W S27 PT GV LT 3				PARCEL NO: 032008530000			CONTROL NO: 139313		
3	\$4,591.00	0.85672627	\$3,933.23						
				0	\$0.00	STAT	999999	STATE OF WISCONSIN	
				0.00562260	\$22.11	CNTY	06	BUFFALO COUNTY	
				0.00270690	\$10.65	MUNI	06032	TOWN OF NELSON	
				0.01154050	\$45.39	REG	060084	SCH D OF ALMA	
				0.00078010	\$3.07	VTAE	000100	CHIPPEWA VALLEY VTAE DISTRICT	
Parcel Total:					\$81.22				

LEGAL DESCRIPTION: T23 R14-W S27 PT GV LT 4				PARCEL NO: 032008530000			CONTROL NO: 139314		
3	\$4,591.00	0.85672627	\$3,933.23						
				0	\$0.00	STAT	999999	STATE OF WISCONSIN	
				0.00562260	\$22.11	CNTY	06	BUFFALO COUNTY	
				0.00270690	\$10.65	MUNI	06032	TOWN OF NELSON	
				0.00685970	\$26.98	REG	461499	SCH D OF DURAND	
				0.00078010	\$3.07	VTAE	000100	CHIPPEWA VALLEY VTAE DISTRICT	
Parcel Total:					\$62.81				



State of Wisconsin / Department of Natural Resources

Tony Evers , Governor

Adam N Payne , Secretary

5/22/2023

Chapter 70.114 - Aids Payment Worksheet For Tax Year 2022(Payment Year 2023) - Payment Due January 31, 2023

583 of 7056

LEGAL DESCRIPTION: T23 R14-W S34 PT OF NENW				PARCEL NO: 032008620000				CONTROL NO: 139315	
3	\$4,591.00	0.85672627	\$3,933.23						
				0	\$0.00	STAT	999999	STATE OF WISCONSIN	
				0.00562260	\$22.11	CNTY	06	BUFFALO COUNTY	
				0.00270690	\$10.65	MUNI	06032	TOWN OF NELSON	
				0.01154050	\$45.39	REG	060084	SCH D OF ALMA	
				0.00078010	\$3.07	VTAE	000100	CHIPPEWA VALLEY VTAE DISTRICT	
Parcel Total:					\$81.22				

LEGAL DESCRIPTION: T23 R14-W S34 PT OF SENW				PARCEL NO: 032008670000				CONTROL NO: 139316	
3	\$4,591.00	0.85672627	\$3,933.23						
				0	\$0.00	STAT	999999	STATE OF WISCONSIN	
				0.00562260	\$22.11	CNTY	06	BUFFALO COUNTY	
				0.00270690	\$10.65	MUNI	06032	TOWN OF NELSON	
				0.01154050	\$45.39	REG	060084	SCH D OF ALMA	
				0.00078010	\$3.07	VTAE	000100	CHIPPEWA VALLEY VTAE DISTRICT	
Parcel Total:					\$81.22				

LEGAL DESCRIPTION: T23 R14-W S34 PT OF NESW				PARCEL NO: 032008720000				CONTROL NO: 139317	
1.72	\$2,632.18	0.85672627	\$2,255.05						
				0	\$0.00	STAT	999999	STATE OF WISCONSIN	
				0.00562260	\$12.68	CNTY	06	BUFFALO COUNTY	
				0.00270690	\$6.10	MUNI	06032	TOWN OF NELSON	
				0.01154050	\$26.02	REG	060084	SCH D OF ALMA	
				0.00078010	\$1.76	VTAE	000100	CHIPPEWA VALLEY VTAE DISTRICT	
Parcel Total:					\$46.56				



State of Wisconsin / Department of Natural Resources

Tony Evers , Governor

Adam N Payne , Secretary

5/22/2023

Chapter 70.114 - Aids Payment Worksheet For Tax Year 2022(Payment Year 2023) - Payment Due January 31, 2023

584 of 7056

LEGAL DESCRIPTION: T23 R14-W S34 PT OF NWSW				PARCEL NO: 032008750000			CONTROL NO: 139318		
8.67	\$13,267.98	0.85672627	\$11,367.03	0	\$0.00	STAT	999999	STATE OF WISCONSIN	
				0.00562260	\$63.91	CNTY	06	BUFFALO COUNTY	
				0.00270690	\$30.77	MUNI	06032	TOWN OF NELSON	
				0.01154050	\$131.18	REG	060084	SCH D OF ALMA	
				0.00078010	\$8.87	VTAE	000100	CHIPPEWA VALLEY VTAE DISTRICT	
Parcel Total:					\$234.73				

LEGAL DESCRIPTION: T23 R14-W S34 PT OF SENW				PARCEL NO: 032008660000			CONTROL NO: 139319		
5.49	\$8,401.53	0.85672627	\$7,197.81	0	\$0.00	STAT	999999	STATE OF WISCONSIN	
				0.00562260	\$40.47	CNTY	06	BUFFALO COUNTY	
				0.00270690	\$19.48	MUNI	06032	TOWN OF NELSON	
				0.01154050	\$83.07	REG	060084	SCH D OF ALMA	
				0.00078010	\$5.61	VTAE	000100	CHIPPEWA VALLEY VTAE DISTRICT	
Parcel Total:					\$148.63				

LEGAL DESCRIPTION: T23 R14-W S34 PT OF NESW				PARCEL NO: 032008690000			CONTROL NO: 139321		
6.84	\$10,467.47	0.85672627	\$8,967.76	0	\$0.00	STAT	999999	STATE OF WISCONSIN	
				0.00562260	\$50.42	CNTY	06	BUFFALO COUNTY	
				0.00270690	\$24.27	MUNI	06032	TOWN OF NELSON	
				0.01154050	\$103.49	REG	060084	SCH D OF ALMA	
				0.00078010	\$7.00	VTAE	000100	CHIPPEWA VALLEY VTAE DISTRICT	
Parcel Total:					\$185.18				



State of Wisconsin / Department of Natural Resources

Tony Evers , Governor

Adam N Payne , Secretary

5/22/2023

Chapter 70.114 - Aids Payment Worksheet For Tax Year 2022(Payment Year 2023) - Payment Due January 31, 2023

585 of 7056

LEGAL DESCRIPTION: T23 R14-W S14 PT OF NWSW				PARCEL NO: 032007840000		CONTROL NO: 139322		
2	\$3,060.66	0.85672627	\$2,622.15					
				0	\$0.00	STAT	999999	STATE OF WISCONSIN
				0.00562260	\$14.74	CNTY	06	BUFFALO COUNTY
				0.00270690	\$7.10	MUNI	06032	TOWN OF NELSON
				0.01154050	\$30.26	REG	060084	SCH D OF ALMA
				0.00078010	\$2.05	VTAE	000100	CHIPPEWA VALLEY VTAE DISTRICT
Parcel Total:					\$54.15			
File Number Total:					\$2,613.51			
Municipality Total:					\$10,183.07			



State of Wisconsin / Department of Natural Resources

Tony Evers , Governor

Adam N Payne , Secretary

5/22/2023

Chapter 70.114 - Aids Payment Worksheet For Tax Year 2022(Payment Year 2023) - Payment Due January 31, 2023

586 of 7056

DETAIL FOR VILLAGE OF NELSON, BUFFALO COUNTY

Acres	Est. Adjust. Purch. Price	Level of Assessment	Adjusted Local Value	Net Gen. Tax Rate	Calc. Aid Pay Amount	Taxing Jurisdiction Type	Code	Description
FILE NO: W 1098 *			DATE OF PURCHASE: 03/28/1994			GRANTOR: EARL HETRICK		
LEGAL DESCRIPTION: T23 R14-W S36 PT OF NESE				PARCEL NO: 154-152-0000		CONTROL NO: 72402		
0.1	\$186.25	0.82203232	\$153.10					
				0	\$0.00	STAT	999999	STATE OF WISCONSIN
				0.00577640	\$0.88	CNTY	06	BUFFALO COUNTY
				0.00518230	\$0.79	MUNI	06154	VILLAGE OF NELSON
				0.01207950	\$1.85	REG	060084	SCH D OF ALMA
				0.00081660	\$0.13	VTAE	000100	CHIPPEWA VALLEY VTAE DISTRICT
Parcel Total:					\$3.65			

LEGAL DESCRIPTION: T23 R14-W S36 PT OF SWSE				PARCEL NO: 154-154-0000		CONTROL NO: 72403		
38	\$31,973.10	0.82203232	\$26,282.92					
				0	\$0.00	STAT	999999	STATE OF WISCONSIN
				0.00577640	\$151.82	CNTY	06	BUFFALO COUNTY
				0.00518230	\$136.21	MUNI	06154	VILLAGE OF NELSON
				0.01207950	\$317.49	REG	060084	SCH D OF ALMA
				0.00081660	\$21.46	VTAE	000100	CHIPPEWA VALLEY VTAE DISTRICT
Parcel Total:					\$626.98			



State of Wisconsin / Department of Natural Resources

Tony Evers , Governor

Adam N Payne , Secretary

5/22/2023

Chapter 70.114 - Aids Payment Worksheet For Tax Year 2022(Payment Year 2023) - Payment Due January 31, 2023

587 of 7056

LEGAL DESCRIPTION: T23 R14-W S36 PT OF SESE	PARCEL NO: 154-155-0000	CONTROL NO: 72404
---	-------------------------	-------------------

4.5	\$3,725.02	0.82203232	\$3,062.09
-----	------------	------------	------------

0	\$0.00	STAT	999999	STATE OF WISCONSIN
0.00577640	\$17.69	CNTY	06	BUFFALO COUNTY
0.00518230	\$15.87	MUNI	06154	VILLAGE OF NELSON
0.01207950	\$36.99	REG	060084	SCH D OF ALMA
0.00081660	\$2.50	VTAE	000100	CHIPPEWA VALLEY VTAE DISTRICT

Parcel Total:	\$73.05
---------------	---------

LEGAL DESCRIPTION: T23 R14-W S36 PT GV LT 3	PARCEL NO: 154-153-0000	CONTROL NO: 72405
---	-------------------------	-------------------

25.3	\$21,108.45	0.82203232	\$17,351.83
------	-------------	------------	-------------

0	\$0.00	STAT	999999	STATE OF WISCONSIN
0.00577640	\$100.23	CNTY	06	BUFFALO COUNTY
0.00518230	\$89.92	MUNI	06154	VILLAGE OF NELSON
0.01207950	\$209.60	REG	060084	SCH D OF ALMA
0.00081660	\$14.17	VTAE	000100	CHIPPEWA VALLEY VTAE DISTRICT

Parcel Total:	\$413.92
---------------	----------

File Number Total:	\$1,117.60
--------------------	------------

Municipality Total:	\$1,117.60
---------------------	------------



State of Wisconsin / Department of Natural Resources

Tony Evers , Governor

Adam N Payne , Secretary

5/22/2023

Chapter 70.114 - Aids Payment Worksheet For Tax Year 2022(Payment Year 2023) - Payment Due January 31, 2023

588 of 7056

DETAIL FOR TOWN OF ANDERSON, BURNETT COUNTY

Acres	Est. Adjust. Purch. Price	Level of Assessment	Adjusted Local Value	Net Gen. Tax Rate	Calc. Aid Pay Amount	Taxing Jurisdiction Type	Code	Description
FILE NO: NF 704 *			DATE OF PURCHASE: 08/20/1994			GRANTOR: JOHN SEVLIE		
LEGAL DESCRIPTION: T37 R20-W S20 PT GV LT 4				PARCEL NO: 002-1720-01-600		CONTROL NO: 73745		
14.39	\$40,686.09	0.84290431	\$34,294.48					
				0	\$0.00	STAT	999999	STATE OF WISCONSIN
				0.00361260	\$123.89	CNTY	07	BURNETT COUNTY
				0.00177160	\$60.76	MUNI	07002	TOWN OF ANDERSON
				0.00691210	\$237.05	REG	072233	SCH D OF GRANTSBURG
				0.00029290	\$10.05	VTAE	001700	NORTHWOOD TECHNICAL COLLEGE
Parcel Total:					\$431.75			

File Number Total: \$431.75

FILE NO: NF 771 *			DATE OF PURCHASE: 11/14/2000			GRANTOR: KERRY LUND		
LEGAL DESCRIPTION: T37 R20-W S20 PT GV LT 4				PARCEL NO: 002-1720-01 300		CONTROL NO: 84765		
5.97	\$5,529.83	0.84290431	\$4,661.12					
				0	\$0.00	STAT	999999	STATE OF WISCONSIN
				0.00361260	\$16.84	CNTY	07	BURNETT COUNTY
				0.00177160	\$8.26	MUNI	07002	TOWN OF ANDERSON
				0.00691210	\$32.22	REG	072233	SCH D OF GRANTSBURG
				0.00029290	\$1.37	VTAE	001700	NORTHWOOD TECHNICAL COLLEGE
Parcel Total:					\$58.69			

File Number Total: \$58.69



State of Wisconsin / Department of Natural Resources

Tony Evers , Governor

Adam N Payne , Secretary

5/22/2023

Chapter 70.114 - Aids Payment Worksheet For Tax Year 2022(Payment Year 2023) - Payment Due January 31, 2023

589 of 7056

FILE NO: NF 808 *				DATE OF PURCHASE: 05/05/2004				GRANTOR: SHIRLEY J MICHIEZI			
LEGAL DESCRIPTION: T37 R20-W S04 PT OF SWSW				PARCEL NO: 002-1704-02-200				CONTROL NO: 91498			
32.12	\$46,618.81	0.84290431	\$39,295.19								
				0	\$0.00	STAT	999999	STATE OF WISCONSIN			
				0.00361260	\$141.96	CNTY	07	BURNETT COUNTY			
				0.00177160	\$69.62	MUNI	07002	TOWN OF ANDERSON			
				0.00691210	\$271.61	REG	072233	SCH D OF GRANTSBURG			
				0.00029290	\$11.51	VTAE	001700	NORTHWOOD TECHNICAL COLLEGE			
Parcel Total:					\$494.70						

LEGAL DESCRIPTION: T37 R20-W S05 PT GV LT 1				PARCEL NO: 002-1705-01-100				CONTROL NO: 91499			
27.12	\$39,480.93	0.84290431	\$33,278.65								
				0	\$0.00	STAT	999999	STATE OF WISCONSIN			
				0.00361260	\$120.22	CNTY	07	BURNETT COUNTY			
				0.00177160	\$58.96	MUNI	07002	TOWN OF ANDERSON			
				0.00691210	\$230.02	REG	072233	SCH D OF GRANTSBURG			
				0.00029290	\$9.75	VTAE	001700	NORTHWOOD TECHNICAL COLLEGE			
Parcel Total:					\$418.95						



State of Wisconsin / Department of Natural Resources

Tony Evers , Governor

Adam N Payne , Secretary

5/22/2023

Chapter 70.114 - Aids Payment Worksheet For Tax Year 2022(Payment Year 2023) - Payment Due January 31, 2023

590 of 7056

LEGAL DESCRIPTION: T37 R20-W S04 PT OF SESW	PARCEL NO: 002-1704-02-200	CONTROL NO: 91615
---	----------------------------	-------------------

39	\$57,002.32	0.84290431	\$48,047.50	
----	-------------	------------	-------------	--

0	\$0.00	STAT	999999	STATE OF WISCONSIN
0.00361260	\$173.58	CNTY	07	BURNETT COUNTY
0.00177160	\$85.12	MUNI	07002	TOWN OF ANDERSON
0.00691210	\$332.11	REG	072233	SCH D OF GRANTSBURG
0.00029290	\$14.07	VTAE	001700	NORTHWOOD TECHNICAL COLLEGE

Parcel Total:	\$604.88
---------------	----------

File Number Total:	\$1,518.53
--------------------	------------

FILE NO: W 1306 *	DATE OF PURCHASE: 06/13/1998	GRANTOR: ELFIE DAHL ESTATE
-------------------	------------------------------	----------------------------

LEGAL DESCRIPTION: T37 R19-W S14 NWSE	PARCEL NO: 002-1614-02-300	CONTROL NO: 80477
---------------------------------------	----------------------------	-------------------

40	\$21,302.14	0.84290431	\$17,955.67	
----	-------------	------------	-------------	--

0	\$0.00	STAT	999999	STATE OF WISCONSIN
0.00361260	\$64.87	CNTY	07	BURNETT COUNTY
0.00177160	\$31.81	MUNI	07002	TOWN OF ANDERSON
0.00691210	\$124.11	REG	072233	SCH D OF GRANTSBURG
0.00029290	\$5.26	VTAE	001700	NORTHWOOD TECHNICAL COLLEGE

Parcel Total:	\$226.05
---------------	----------



State of Wisconsin / Department of Natural Resources

Tony Evers , Governor

Adam N Payne , Secretary

5/22/2023

Chapter 70.114 - Aids Payment Worksheet For Tax Year 2022(Payment Year 2023) - Payment Due January 31, 2023

591 of 7056

LEGAL DESCRIPTION: T37 R19-W S14 PT OF SENW PARCEL NO: 002-1614-01-600 CONTROL NO: 80478

30 \$15,976.61 0.84290431 \$13,466.75

0 \$0.00 STAT 999999 STATE OF WISCONSIN

0.00361260 \$48.65 CNTY 07 BURNETT COUNTY

0.00177160 \$23.86 MUNI 07002 TOWN OF ANDERSON

0.00691210 \$93.08 REG 072233 SCH D OF GRANTSBURG

0.00029290 \$3.94 VTAE 001700 NORTHWOOD TECHNICAL COLLEGE

Parcel Total: \$169.53

File Number Total: \$395.58

FILE NO: W 1461 * DATE OF PURCHASE: 09/09/2002 GRANTOR: ROGER W SJOLANDER

LEGAL DESCRIPTION: T37 R19-W S02 PT OF NWSE PARCEL NO: 002-1602-02-300 CONTROL NO: 87371

9.5 \$15,771.64 0.84290431 \$13,293.98

0 \$0.00 STAT 999999 STATE OF WISCONSIN

0.00361260 \$48.03 CNTY 07 BURNETT COUNTY

0.00177160 \$23.55 MUNI 07002 TOWN OF ANDERSON

0.00691210 \$91.89 REG 072233 SCH D OF GRANTSBURG

0.00029290 \$3.89 VTAE 001700 NORTHWOOD TECHNICAL COLLEGE

Parcel Total: \$167.36

File Number Total: \$167.36



State of Wisconsin / Department of Natural Resources

Tony Evers , Governor

Adam N Payne , Secretary

5/22/2023

Chapter 70.114 - Aids Payment Worksheet For Tax Year 2022(Payment Year 2023) - Payment Due January 31, 2023

592 of 7056

FILE NO: W 1588 *		DATE OF PURCHASE: 12/11/2004		GRANTOR: LLOYD L LUNDEEN	
LEGAL DESCRIPTION: T37 R19-W S14 LT1-CSM3947		PARCEL NO: 002-1614-02		CONTROL NO: 91927	
0.46	\$3,710.05	0.84290431	\$3,127.22		
		0	\$0.00	STAT 999999	STATE OF WISCONSIN
		0.00361260	\$11.30	CNTY 07	BURNETT COUNTY
		0.00177160	\$5.54	MUNI 07002	TOWN OF ANDERSON
		0.00691210	\$21.62	REG 072233	SCH D OF GRANTSBURG
		0.00029290	\$0.92	VTAE 001700	NORTHWOOD TECHNICAL COLLEGE
Parcel Total:			\$39.38		

File Number Total:		\$39.38			
--------------------	--	---------	--	--	--

FILE NO: W 1697 *		DATE OF PURCHASE: 06/21/2007		GRANTOR: ESTATE OF GERALD DAHL	
LEGAL DESCRIPTION: T37 R19-W S14 PT OF SWSW		PARCEL NO: 002-1614-01930		CONTROL NO: 97502	
19.54	\$56,373.21	0.84290431	\$47,517.22		
		0	\$0.00	STAT 999999	STATE OF WISCONSIN
		0.00361260	\$171.66	CNTY 07	BURNETT COUNTY
		0.00177160	\$84.18	MUNI 07002	TOWN OF ANDERSON
		0.00691210	\$328.44	REG 072233	SCH D OF GRANTSBURG
		0.00029290	\$13.92	VTAE 001700	NORTHWOOD TECHNICAL COLLEGE
Parcel Total:			\$598.20		



State of Wisconsin / Department of Natural Resources

Tony Evers , Governor

Adam N Payne , Secretary

5/22/2023

Chapter 70.114 - Aids Payment Worksheet For Tax Year 2022(Payment Year 2023) - Payment Due January 31, 2023

593 of 7056

LEGAL DESCRIPTION: T37 R19-W S14 E1/2 OF SESW				PARCEL NO: 002-1614-02130				CONTROL NO: 97503	
20	\$14,610.68	0.84290431	\$12,315.41	0	\$0.00	STAT	999999	STATE OF WISCONSIN	
				0.00361260	\$44.49	CNTY	07	BURNETT COUNTY	
				0.00177160	\$21.82	MUNI	07002	TOWN OF ANDERSON	
				0.00691210	\$85.12	REG	072233	SCH D OF GRANTSBURG	
				0.00029290	\$3.61	VTAE	001700	NORTHWOOD TECHNICAL COLLEGE	
Parcel Total:				\$155.04					

LEGAL DESCRIPTION: T37 R19-W S14 PT OF NWSW				PARCEL NO: 002-1614-01820				CONTROL NO: 97504	
25	\$30,439.05	0.84290431	\$25,657.20	0	\$0.00	STAT	999999	STATE OF WISCONSIN	
				0.00361260	\$92.69	CNTY	07	BURNETT COUNTY	
				0.00177160	\$45.46	MUNI	07002	TOWN OF ANDERSON	
				0.00691210	\$177.34	REG	072233	SCH D OF GRANTSBURG	
				0.00029290	\$7.52	VTAE	001700	NORTHWOOD TECHNICAL COLLEGE	
Parcel Total:				\$323.01					

LEGAL DESCRIPTION: T37 R19-W S14 PT OF NESW				PARCEL NO: 002-1614-01700				CONTROL NO: 97505	
30	\$14,976.04	0.84290431	\$12,623.36	0	\$0.00	STAT	999999	STATE OF WISCONSIN	
				0.00361260	\$45.60	CNTY	07	BURNETT COUNTY	
				0.00177160	\$22.36	MUNI	07002	TOWN OF ANDERSON	
				0.00691210	\$87.25	REG	072233	SCH D OF GRANTSBURG	
				0.00029290	\$3.70	VTAE	001700	NORTHWOOD TECHNICAL COLLEGE	
Parcel Total:				\$158.91					



State of Wisconsin / Department of Natural Resources

Tony Evers , Governor

Adam N Payne , Secretary

5/22/2023

Chapter 70.114 - Aids Payment Worksheet For Tax Year 2022(Payment Year 2023) - Payment Due January 31, 2023

594 of 7056

File Number Total: \$1,235.16

FILE NO: W 1735 *

DATE OF PURCHASE: 02/13/2008

GRANTOR: MARK MUELER DAHL

LEGAL DESCRIPTION: T37 R19-W S14 PT OF NWSW

PARCEL NO: 002-1614-01 830

CONTROL NO: 98341

5 \$16,101.83 0.84290431 \$13,572.31

0 \$0.00 STAT 999999 STATE OF WISCONSIN

0.00361260 \$49.03 CNTY 07 BURNETT COUNTY

0.00177160 \$24.05 MUNI 07002 TOWN OF ANDERSON

0.00691210 \$93.81 REG 072233 SCH D OF GRANTSBURG

0.00029290 \$3.98 VTAE 001700 NORTHWOOD TECHNICAL COLLEGE

Parcel Total: \$170.87

File Number Total: \$170.87

FILE NO: WM 60400 *

DATE OF PURCHASE: 08/23/2016

GRANTOR: Friends of Crex, Inc.

LEGAL DESCRIPTION: T37 R19-W S13 PT OF NWNW

PARCEL NO: 07-002-2-37-19-13-2 02-000-011000

CONTROL NO: 132799

17.17 \$7,910.86 0.84290431 \$6,668.10

0 \$0.00 STAT 999999 STATE OF WISCONSIN

0.00361260 \$24.09 CNTY 07 BURNETT COUNTY

0.00177160 \$11.81 MUNI 07002 TOWN OF ANDERSON

0.00691210 \$46.09 REG 072233 SCH D OF GRANTSBURG

0.00029290 \$1.95 VTAE 001700 NORTHWOOD TECHNICAL COLLEGE

Parcel Total: \$83.94

File Number Total: \$83.94



State of Wisconsin / Department of Natural Resources

Tony Evers , Governor

Adam N Payne , Secretary

5/22/2023

Chapter 70.114 - Aids Payment Worksheet For Tax Year 2022(Payment Year 2023) - Payment Due January 31, 2023

595 of 7056

FILE NO: WM 60644 *	DATE OF PURCHASE: 04/08/2020	GRANTOR: Julie A Carlstrom
LEGAL DESCRIPTION: T37 R19-W S04 SENW	PARCEL NO: 070022371904204000011000	CONTROL NO: 137699

40 \$13,931.55 0.84290431 \$11,742.96

0	\$0.00	STAT	999999	STATE OF WISCONSIN
0.00361260	\$42.42	CNTY	07	BURNETT COUNTY
0.00177160	\$20.80	MUNI	07002	TOWN OF ANDERSON
0.00691210	\$81.17	REG	072233	SCH D OF GRANTSBURG
0.00029290	\$3.44	VTAE	001700	NORTHWOOD TECHNICAL COLLEGE

Parcel Total: \$147.83

File Number Total: \$147.83

Municipality Total: \$4,249.09



State of Wisconsin / Department of Natural Resources

Tony Evers , Governor

Adam N Payne , Secretary

5/22/2023

Chapter 70.114 - Aids Payment Worksheet For Tax Year 2022(Payment Year 2023) - Payment Due January 31, 2023

596 of 7056

DETAIL FOR TOWN OF BLAINE, BURNETT COUNTY

Acres	Est. Adjust. Purch. Price	Level of Assessment	Adjusted Local Value	Net Gen. Tax Rate	Calc. Aid Pay Amount	Taxing Jurisdiction Type	Code	Description
FILE NO: WM 60204 *			DATE OF PURCHASE: 12/16/2015			GRANTOR: Burnett County		
LEGAL DESCRIPTION: T42 R14-W S01 SWSW					PARCEL NO: 07-004-2-42-14-01-3 04-000-011000		CONTROL NO: 126292	
40	\$28,021.87	0.81326225	\$22,789.13					
				0	\$0.00	STAT	999999	STATE OF WISCONSIN
				0.00391210	\$89.15	CNTY	07	BURNETT COUNTY
				0.00174760	\$39.83	MUNI	07004	TOWN OF BLAINE
				0.00449980	\$102.55	REG	076293	SCH D OF WEBSTER
				0.00031730	\$7.23	VTAE	001700	NORTHWOOD TECHNICAL COLLEGE
Parcel Total:					\$238.76			

LEGAL DESCRIPTION: T42 R14-W S02 NENE					PARCEL NO: 07-004-2-42-14-02-1 01-000-011000		CONTROL NO: 126293	
40.21	\$28,168.98	0.81326225	\$22,908.76					
				0	\$0.00	STAT	999999	STATE OF WISCONSIN
				0.00391210	\$89.62	CNTY	07	BURNETT COUNTY
				0.00174760	\$40.04	MUNI	07004	TOWN OF BLAINE
				0.00449980	\$103.08	REG	076293	SCH D OF WEBSTER
				0.00031730	\$7.27	VTAE	001700	NORTHWOOD TECHNICAL COLLEGE
Parcel Total:					\$240.01			



State of Wisconsin / Department of Natural Resources

Tony Evers , Governor

Adam N Payne , Secretary

5/22/2023

Chapter 70.114 - Aids Payment Worksheet For Tax Year 2022(Payment Year 2023) - Payment Due January 31, 2023

597 of 7056

LEGAL DESCRIPTION: T42 R14-W S03 NENE	PARCEL NO: 07-004-2-42-14-03-1 01-000-011000	CONTROL NO: 126294
---------------------------------------	--	--------------------

40.2	\$28,161.97	0.81326225	\$22,903.07	
------	-------------	------------	-------------	--

0	\$0.00	STAT	999999	STATE OF WISCONSIN
0.00391210	\$89.60	CNTY	07	BURNETT COUNTY
0.00174760	\$40.03	MUNI	07004	TOWN OF BLAINE
0.00449980	\$103.06	REG	076293	SCH D OF WEBSTER
0.00031730	\$7.27	VTAE	001700	NORTHWOOD TECHNICAL COLLEGE

Parcel Total:	\$239.96
---------------	----------

LEGAL DESCRIPTION: T42 R14-W S10 NENE	PARCEL NO: 07-004-2-43-14-10-1 01-000-011000	CONTROL NO: 126295
---------------------------------------	--	--------------------

40	\$28,021.87	0.81326225	\$22,789.13	
----	-------------	------------	-------------	--

0	\$0.00	STAT	999999	STATE OF WISCONSIN
0.00391210	\$89.15	CNTY	07	BURNETT COUNTY
0.00174760	\$39.83	MUNI	07004	TOWN OF BLAINE
0.00449980	\$102.55	REG	076293	SCH D OF WEBSTER
0.00031730	\$7.23	VTAE	001700	NORTHWOOD TECHNICAL COLLEGE

Parcel Total:	\$238.76
---------------	----------



State of Wisconsin / Department of Natural Resources

Tony Evers , Governor

Adam N Payne , Secretary

5/22/2023

Chapter 70.114 - Aids Payment Worksheet For Tax Year 2022(Payment Year 2023) - Payment Due January 31, 2023

598 of 7056

LEGAL DESCRIPTION: T42 R14-W S11 NENE	PARCEL NO: 07-004-2-42-14-11-1 01-000-011000	CONTROL NO: 126300
---------------------------------------	--	--------------------

40	\$28,021.87	0.81326225	\$22,789.13	
----	-------------	------------	-------------	--

0	\$0.00	STAT	999999	STATE OF WISCONSIN
0.00391210	\$89.15	CNTY	07	BURNETT COUNTY
0.00174760	\$39.83	MUNI	07004	TOWN OF BLAINE
0.00449980	\$102.55	REG	076293	SCH D OF WEBSTER
0.00031730	\$7.23	VTAE	001700	NORTHWOOD TECHNICAL COLLEGE

Parcel Total:	\$238.76
---------------	----------

LEGAL DESCRIPTION: T42 R14-W S12 NENE	PARCEL NO: 07-004-2-42-14-12-1 01-000-011000	CONTROL NO: 126301
---------------------------------------	--	--------------------

40	\$28,021.87	0.81326225	\$22,789.13	
----	-------------	------------	-------------	--

0	\$0.00	STAT	999999	STATE OF WISCONSIN
0.00391210	\$89.15	CNTY	07	BURNETT COUNTY
0.00174760	\$39.83	MUNI	07004	TOWN OF BLAINE
0.00449980	\$102.55	REG	076293	SCH D OF WEBSTER
0.00031730	\$7.23	VTAE	001700	NORTHWOOD TECHNICAL COLLEGE

Parcel Total:	\$238.76
---------------	----------



State of Wisconsin / Department of Natural Resources

Tony Evers , Governor

Adam N Payne , Secretary

5/22/2023

Chapter 70.114 - Aids Payment Worksheet For Tax Year 2022(Payment Year 2023) - Payment Due January 31, 2023

599 of 7056

LEGAL DESCRIPTION: T42 R14-W S12 NENW				PARCEL NO: 07-004-2-42-14-12-2 01-000-011000				CONTROL NO: 126302	
40	\$28,021.87	0.81326225	\$22,789.13						
			0	\$0.00	STAT	999999	STATE OF WISCONSIN		
			0.00391210	\$89.15	CNTY	07	BURNETT COUNTY		
			0.00174760	\$39.83	MUNI	07004	TOWN OF BLAINE		
			0.00449980	\$102.55	REG	076293	SCH D OF WEBSTER		
			0.00031730	\$7.23	VTAE	001700	NORTHWOOD TECHNICAL COLLEGE		
Parcel Total:				\$238.76					

LEGAL DESCRIPTION: T42 R14-W S13 NENE				PARCEL NO: 07-004-2-42-14-13-1 01-000-011000				CONTROL NO: 126303	
40	\$28,021.87	0.81326225	\$22,789.13						
			0	\$0.00	STAT	999999	STATE OF WISCONSIN		
			0.00391210	\$89.15	CNTY	07	BURNETT COUNTY		
			0.00174760	\$39.83	MUNI	07004	TOWN OF BLAINE		
			0.00449980	\$102.55	REG	076293	SCH D OF WEBSTER		
			0.00031730	\$7.23	VTAE	001700	NORTHWOOD TECHNICAL COLLEGE		
Parcel Total:				\$238.76					



State of Wisconsin / Department of Natural Resources

Tony Evers , Governor

Adam N Payne , Secretary

5/22/2023

Chapter 70.114 - Aids Payment Worksheet For Tax Year 2022(Payment Year 2023) - Payment Due January 31, 2023

600 of 7056

LEGAL DESCRIPTION: T42 R14-W S13 NENW				PARCEL NO: 07-004-2-42-14-13-2 01-000-011000				CONTROL NO: 126304	
40	\$28,021.87	0.81326225	\$22,789.13						
				0	\$0.00	STAT	999999	STATE OF WISCONSIN	
				0.00391210	\$89.15	CNTY	07	BURNETT COUNTY	
				0.00174760	\$39.83	MUNI	07004	TOWN OF BLAINE	
				0.00449980	\$102.55	REG	076293	SCH D OF WEBSTER	
				0.00031730	\$7.23	VTAE	001700	NORTHWOOD TECHNICAL COLLEGE	
Parcel Total:					\$238.76				

LEGAL DESCRIPTION: T42 R14-W S14 NENE				PARCEL NO: 07-004-2-42-14-14-1 01-000-011000				CONTROL NO: 126305	
40	\$28,021.87	0.81326225	\$22,789.13						
				0	\$0.00	STAT	999999	STATE OF WISCONSIN	
				0.00391210	\$89.15	CNTY	07	BURNETT COUNTY	
				0.00174760	\$39.83	MUNI	07004	TOWN OF BLAINE	
				0.00449980	\$102.55	REG	076293	SCH D OF WEBSTER	
				0.00031730	\$7.23	VTAE	001700	NORTHWOOD TECHNICAL COLLEGE	
Parcel Total:					\$238.76				



State of Wisconsin / Department of Natural Resources

Tony Evers , Governor

Adam N Payne , Secretary

5/22/2023

Chapter 70.114 - Aids Payment Worksheet For Tax Year 2022(Payment Year 2023) - Payment Due January 31, 2023

601 of 7056

LEGAL DESCRIPTION: T42 R14-W S14 NWNE	PARCEL NO: 07-004-2-42-14-14-1 02-000-011000	CONTROL NO: 126306
---------------------------------------	--	--------------------

40	\$28,021.87	0.81326225	\$22,789.13
----	-------------	------------	-------------

0	\$0.00	STAT	999999	STATE OF WISCONSIN
0.00391210	\$89.15	CNTY	07	BURNETT COUNTY
0.00174760	\$39.83	MUNI	07004	TOWN OF BLAINE
0.00449980	\$102.55	REG	076293	SCH D OF WEBSTER
0.00031730	\$7.23	VTAE	001700	NORTHWOOD TECHNICAL COLLEGE

Parcel Total:	\$238.76
---------------	----------

LEGAL DESCRIPTION: T42 R14-W S14 SWNE	PARCEL NO: 07-004-2-42-14-14-1 03-000-011000	CONTROL NO: 126307
---------------------------------------	--	--------------------

40	\$28,021.87	0.81326225	\$22,789.13
----	-------------	------------	-------------

0	\$0.00	STAT	999999	STATE OF WISCONSIN
0.00391210	\$89.15	CNTY	07	BURNETT COUNTY
0.00174760	\$39.83	MUNI	07004	TOWN OF BLAINE
0.00449980	\$102.55	REG	076293	SCH D OF WEBSTER
0.00031730	\$7.23	VTAE	001700	NORTHWOOD TECHNICAL COLLEGE

Parcel Total:	\$238.76
---------------	----------



State of Wisconsin / Department of Natural Resources

Tony Evers , Governor

Adam N Payne , Secretary

5/22/2023

Chapter 70.114 - Aids Payment Worksheet For Tax Year 2022(Payment Year 2023) - Payment Due January 31, 2023

602 of 7056

LEGAL DESCRIPTION: T42 R14-W S14 SENE	PARCEL NO: 07-004-2-42-14-14-1 04-000-011000	CONTROL NO: 126308
---------------------------------------	--	--------------------

40	\$28,021.87	0.81326225	\$22,789.13	
----	-------------	------------	-------------	--

0	\$0.00	STAT	999999	STATE OF WISCONSIN
---	--------	------	--------	--------------------

0.00391210	\$89.15	CNTY	07	BURNETT COUNTY
------------	---------	------	----	----------------

0.00174760	\$39.83	MUNI	07004	TOWN OF BLAINE
------------	---------	------	-------	----------------

0.00449980	\$102.55	REG	076293	SCH D OF WEBSTER
------------	----------	-----	--------	------------------

0.00031730	\$7.23	VTAE	001700	NORTHWOOD TECHNICAL COLLEGE
------------	--------	------	--------	-----------------------------

Parcel Total:	\$238.76
---------------	----------

LEGAL DESCRIPTION: T42 R14-W S14 NENW	PARCEL NO: 07-004-2-42-14-14-2 01-000-011000	CONTROL NO: 126309
---------------------------------------	--	--------------------

40	\$28,021.87	0.81326225	\$22,789.13	
----	-------------	------------	-------------	--

0	\$0.00	STAT	999999	STATE OF WISCONSIN
---	--------	------	--------	--------------------

0.00391210	\$89.15	CNTY	07	BURNETT COUNTY
------------	---------	------	----	----------------

0.00174760	\$39.83	MUNI	07004	TOWN OF BLAINE
------------	---------	------	-------	----------------

0.00449980	\$102.55	REG	076293	SCH D OF WEBSTER
------------	----------	-----	--------	------------------

0.00031730	\$7.23	VTAE	001700	NORTHWOOD TECHNICAL COLLEGE
------------	--------	------	--------	-----------------------------

Parcel Total:	\$238.76
---------------	----------



State of Wisconsin / Department of Natural Resources

Tony Evers , Governor

Adam N Payne , Secretary

5/22/2023

Chapter 70.114 - Aids Payment Worksheet For Tax Year 2022(Payment Year 2023) - Payment Due January 31, 2023

603 of 7056

LEGAL DESCRIPTION: T42 R14-W S14 NWNW				PARCEL NO: 07-004-2-42-14-14-2 02-000-011000				CONTROL NO: 126310	
40	\$28,021.87	0.81326225	\$22,789.13						
				0	\$0.00	STAT	999999	STATE OF WISCONSIN	
				0.00391210	\$89.15	CNTY	07	BURNETT COUNTY	
				0.00174760	\$39.83	MUNI	07004	TOWN OF BLAINE	
				0.00449980	\$102.55	REG	076293	SCH D OF WEBSTER	
				0.00031730	\$7.23	VTAE	001700	NORTHWOOD TECHNICAL COLLEGE	
Parcel Total:					\$238.76				

LEGAL DESCRIPTION: T42 R14-W S14 SWNW				PARCEL NO: 07-004-2-42-14-14-2 03-000-011000				CONTROL NO: 126311	
40	\$28,021.87	0.81326225	\$22,789.13						
				0	\$0.00	STAT	999999	STATE OF WISCONSIN	
				0.00391210	\$89.15	CNTY	07	BURNETT COUNTY	
				0.00174760	\$39.83	MUNI	07004	TOWN OF BLAINE	
				0.00449980	\$102.55	REG	076293	SCH D OF WEBSTER	
				0.00031730	\$7.23	VTAE	001700	NORTHWOOD TECHNICAL COLLEGE	
Parcel Total:					\$238.76				



State of Wisconsin / Department of Natural Resources

Tony Evers , Governor

Adam N Payne , Secretary

5/22/2023

Chapter 70.114 - Aids Payment Worksheet For Tax Year 2022(Payment Year 2023) - Payment Due January 31, 2023

604 of 7056

LEGAL DESCRIPTION: T42 R14-W S14 SENW	PARCEL NO: 07-004-2-42-14-14-2 04-000-011000	CONTROL NO: 126312
---------------------------------------	--	--------------------

40	\$28,021.87	0.81326225	\$22,789.13
----	-------------	------------	-------------

0	\$0.00	STAT	999999	STATE OF WISCONSIN
0.00391210	\$89.15	CNTY	07	BURNETT COUNTY
0.00174760	\$39.83	MUNI	07004	TOWN OF BLAINE
0.00449980	\$102.55	REG	076293	SCH D OF WEBSTER
0.00031730	\$7.23	VTAE	001700	NORTHWOOD TECHNICAL COLLEGE

Parcel Total:	\$238.76
---------------	----------

LEGAL DESCRIPTION: T42 R14-W S14 NESW	PARCEL NO: 07-004-2-42-14-14-3 01-000-011000	CONTROL NO: 126313
---------------------------------------	--	--------------------

40	\$28,021.87	0.81326225	\$22,789.13
----	-------------	------------	-------------

0	\$0.00	STAT	999999	STATE OF WISCONSIN
0.00391210	\$89.15	CNTY	07	BURNETT COUNTY
0.00174760	\$39.83	MUNI	07004	TOWN OF BLAINE
0.00449980	\$102.55	REG	076293	SCH D OF WEBSTER
0.00031730	\$7.23	VTAE	001700	NORTHWOOD TECHNICAL COLLEGE

Parcel Total:	\$238.76
---------------	----------



State of Wisconsin / Department of Natural Resources

Tony Evers , Governor

Adam N Payne , Secretary

5/22/2023

Chapter 70.114 - Aids Payment Worksheet For Tax Year 2022(Payment Year 2023) - Payment Due January 31, 2023

605 of 7056

LEGAL DESCRIPTION: T42 R14-W S14 NWSW	PARCEL NO: 07-044-2-42-14-14-3 02-000-011000	CONTROL NO: 126314
---------------------------------------	--	--------------------

40	\$28,021.87	0.81326225	\$22,789.13	
----	-------------	------------	-------------	--

	0	\$0.00	STAT	999999	STATE OF WISCONSIN
--	---	--------	------	--------	--------------------

	0.00391210	\$89.15	CNTY	07	BURNETT COUNTY
--	------------	---------	------	----	----------------

	0.00174760	\$39.83	MUNI	07004	TOWN OF BLAINE
--	------------	---------	------	-------	----------------

	0.00449980	\$102.55	REG	076293	SCH D OF WEBSTER
--	------------	----------	-----	--------	------------------

	0.00031730	\$7.23	VTAE	001700	NORTHWOOD TECHNICAL COLLEGE
--	------------	--------	------	--------	-----------------------------

	Parcel Total:	\$238.76	
--	---------------	----------	--

LEGAL DESCRIPTION: T42 R14-W S14 SWSW	PARCEL NO: 07-044-2-42-14-14-3 03-000-011000	CONTROL NO: 126315
---------------------------------------	--	--------------------

40	\$28,021.87	0.81326225	\$22,789.13	
----	-------------	------------	-------------	--

	0	\$0.00	STAT	999999	STATE OF WISCONSIN
--	---	--------	------	--------	--------------------

	0.00391210	\$89.15	CNTY	07	BURNETT COUNTY
--	------------	---------	------	----	----------------

	0.00174760	\$39.83	MUNI	07004	TOWN OF BLAINE
--	------------	---------	------	-------	----------------

	0.00449980	\$102.55	REG	076293	SCH D OF WEBSTER
--	------------	----------	-----	--------	------------------

	0.00031730	\$7.23	VTAE	001700	NORTHWOOD TECHNICAL COLLEGE
--	------------	--------	------	--------	-----------------------------

	Parcel Total:	\$238.76	
--	---------------	----------	--



State of Wisconsin / Department of Natural Resources

Tony Evers , Governor

Adam N Payne , Secretary

5/22/2023

Chapter 70.114 - Aids Payment Worksheet For Tax Year 2022(Payment Year 2023) - Payment Due January 31, 2023

606 of 7056

LEGAL DESCRIPTION: T42 R14-W S14 SESW	PARCEL NO: 07-004-2-42-14-14-3 04-000-011000	CONTROL NO: 126316
---------------------------------------	--	--------------------

40	\$28,021.87	0.81326225	\$22,789.13	
----	-------------	------------	-------------	--

0	\$0.00	STAT	999999	STATE OF WISCONSIN
---	--------	------	--------	--------------------

0.00391210	\$89.15	CNTY	07	BURNETT COUNTY
------------	---------	------	----	----------------

0.00174760	\$39.83	MUNI	07004	TOWN OF BLAINE
------------	---------	------	-------	----------------

0.00449980	\$102.55	REG	076293	SCH D OF WEBSTER
------------	----------	-----	--------	------------------

0.00031730	\$7.23	VTAE	001700	NORTHWOOD TECHNICAL COLLEGE
------------	--------	------	--------	-----------------------------

Parcel Total:	\$238.76
---------------	----------

LEGAL DESCRIPTION: T42 R14-W S14 NESE	PARCEL NO: 07-004-2-42-14-14-4 01-000-011000	CONTROL NO: 126317
---------------------------------------	--	--------------------

40	\$28,021.87	0.81326225	\$22,789.13	
----	-------------	------------	-------------	--

0	\$0.00	STAT	999999	STATE OF WISCONSIN
---	--------	------	--------	--------------------

0.00391210	\$89.15	CNTY	07	BURNETT COUNTY
------------	---------	------	----	----------------

0.00174760	\$39.83	MUNI	07004	TOWN OF BLAINE
------------	---------	------	-------	----------------

0.00449980	\$102.55	REG	076293	SCH D OF WEBSTER
------------	----------	-----	--------	------------------

0.00031730	\$7.23	VTAE	001700	NORTHWOOD TECHNICAL COLLEGE
------------	--------	------	--------	-----------------------------

Parcel Total:	\$238.76
---------------	----------



State of Wisconsin / Department of Natural Resources

Tony Evers , Governor

Adam N Payne , Secretary

5/22/2023

Chapter 70.114 - Aids Payment Worksheet For Tax Year 2022(Payment Year 2023) - Payment Due January 31, 2023

607 of 7056

LEGAL DESCRIPTION: T42 R14-W S14 NWSE	PARCEL NO: 07-004-2-42-14-14-4 02-000-011000	CONTROL NO: 126318
---------------------------------------	--	--------------------

40	\$28,021.87	0.81326225	\$22,789.13
----	-------------	------------	-------------

0	\$0.00	STAT	999999	STATE OF WISCONSIN
0.00391210	\$89.15	CNTY	07	BURNETT COUNTY
0.00174760	\$39.83	MUNI	07004	TOWN OF BLAINE
0.00449980	\$102.55	REG	076293	SCH D OF WEBSTER
0.00031730	\$7.23	VTAE	001700	NORTHWOOD TECHNICAL COLLEGE

Parcel Total:	\$238.76
---------------	----------

LEGAL DESCRIPTION: T42 R14-W S14 SWSE	PARCEL NO: 07-004-2-42-14-14-4 03-000-011000	CONTROL NO: 126319
---------------------------------------	--	--------------------

40	\$28,021.87	0.81326225	\$22,789.13
----	-------------	------------	-------------

0	\$0.00	STAT	999999	STATE OF WISCONSIN
0.00391210	\$89.15	CNTY	07	BURNETT COUNTY
0.00174760	\$39.83	MUNI	07004	TOWN OF BLAINE
0.00449980	\$102.55	REG	076293	SCH D OF WEBSTER
0.00031730	\$7.23	VTAE	001700	NORTHWOOD TECHNICAL COLLEGE

Parcel Total:	\$238.76
---------------	----------



State of Wisconsin / Department of Natural Resources

Tony Evers , Governor

Adam N Payne , Secretary

5/22/2023

Chapter 70.114 - Aids Payment Worksheet For Tax Year 2022(Payment Year 2023) - Payment Due January 31, 2023

608 of 7056

LEGAL DESCRIPTION: T42 R14-W S14 SESE	PARCEL NO: 07-004-2-42-14-14-4 04-000-011000	CONTROL NO: 126320
---------------------------------------	--	--------------------

40	\$28,021.87	0.81326225	\$22,789.13
----	-------------	------------	-------------

0	\$0.00	STAT	999999	STATE OF WISCONSIN
0.00391210	\$89.15	CNTY	07	BURNETT COUNTY
0.00174760	\$39.83	MUNI	07004	TOWN OF BLAINE
0.00449980	\$102.55	REG	076293	SCH D OF WEBSTER
0.00031730	\$7.23	VTAE	001700	NORTHWOOD TECHNICAL COLLEGE

Parcel Total:	\$238.76
---------------	----------

LEGAL DESCRIPTION: T42 R14-W S23 NENE	PARCEL NO: 07-004-2-42-14-23-1 01-000-011000	CONTROL NO: 126321
---------------------------------------	--	--------------------

40	\$28,021.87	0.81326225	\$22,789.13
----	-------------	------------	-------------

0	\$0.00	STAT	999999	STATE OF WISCONSIN
0.00391210	\$89.15	CNTY	07	BURNETT COUNTY
0.00174760	\$39.83	MUNI	07004	TOWN OF BLAINE
0.00449980	\$102.55	REG	076293	SCH D OF WEBSTER
0.00031730	\$7.23	VTAE	001700	NORTHWOOD TECHNICAL COLLEGE

Parcel Total:	\$238.76
---------------	----------



State of Wisconsin / Department of Natural Resources

Tony Evers , Governor

Adam N Payne , Secretary

5/22/2023

Chapter 70.114 - Aids Payment Worksheet For Tax Year 2022(Payment Year 2023) - Payment Due January 31, 2023

609 of 7056

LEGAL DESCRIPTION: T42 R14-W S32 NENE	PARCEL NO: 07-004-2-42-14-32-1 01-000-011000	CONTROL NO: 126322
---------------------------------------	--	--------------------

40	\$28,021.87	0.81326225	\$22,789.13	
----	-------------	------------	-------------	--

0	\$0.00	STAT	999999	STATE OF WISCONSIN
0.00391210	\$89.15	CNTY	07	BURNETT COUNTY
0.00174760	\$39.83	MUNI	07004	TOWN OF BLAINE
0.00449980	\$102.55	REG	076293	SCH D OF WEBSTER
0.00031730	\$7.23	VTAE	001700	NORTHWOOD TECHNICAL COLLEGE

Parcel Total:	\$238.76
---------------	----------

LEGAL DESCRIPTION: T42 R14-W S33 PT OF NWNE	PARCEL NO: 07-004-2-42-14-33-1 02-000-011000	CONTROL NO: 126323
---	--	--------------------

3	\$2,101.64	0.81326225	\$1,709.18	
---	------------	------------	------------	--

0	\$0.00	STAT	999999	STATE OF WISCONSIN
0.00391210	\$6.69	CNTY	07	BURNETT COUNTY
0.00174760	\$2.99	MUNI	07004	TOWN OF BLAINE
0.00449980	\$7.69	REG	076293	SCH D OF WEBSTER
0.00031730	\$0.54	VTAE	001700	NORTHWOOD TECHNICAL COLLEGE

Parcel Total:	\$17.91
---------------	---------



State of Wisconsin / Department of Natural Resources

Tony Evers , Governor

Adam N Payne , Secretary

5/22/2023

Chapter 70.114 - Aids Payment Worksheet For Tax Year 2022(Payment Year 2023) - Payment Due January 31, 2023

610 of 7056

LEGAL DESCRIPTION: T42 R14-W S33 PT OF SWNE	PARCEL NO: 07-004-2-42-14-33-1 03-000-011000	CONTROL NO: 126324
---	--	--------------------

35.63	\$24,960.47	0.81326225	\$20,299.41				
-------	-------------	------------	-------------	--	--	--	--

0	\$0.00	STAT	999999	STATE OF WISCONSIN
---	--------	------	--------	--------------------

0.00391210	\$79.41	CNTY	07	BURNETT COUNTY
------------	---------	------	----	----------------

0.00174760	\$35.48	MUNI	07004	TOWN OF BLAINE
------------	---------	------	-------	----------------

0.00449980	\$91.34	REG	076293	SCH D OF WEBSTER
------------	---------	-----	--------	------------------

0.00031730	\$6.44	VTAE	001700	NORTHWOOD TECHNICAL COLLEGE
------------	--------	------	--------	-----------------------------

Parcel Total:	\$212.67
---------------	----------

LEGAL DESCRIPTION: T42 R14-W S33 PT OF SENE	PARCEL NO: 07-004-2-42-14-33-1 04-000-011000	CONTROL NO: 126325
---	--	--------------------

12	\$8,406.56	0.81326225	\$6,836.74				
----	------------	------------	------------	--	--	--	--

0	\$0.00	STAT	999999	STATE OF WISCONSIN
---	--------	------	--------	--------------------

0.00391210	\$26.75	CNTY	07	BURNETT COUNTY
------------	---------	------	----	----------------

0.00174760	\$11.95	MUNI	07004	TOWN OF BLAINE
------------	---------	------	-------	----------------

0.00449980	\$30.76	REG	076293	SCH D OF WEBSTER
------------	---------	-----	--------	------------------

0.00031730	\$2.17	VTAE	001700	NORTHWOOD TECHNICAL COLLEGE
------------	--------	------	--------	-----------------------------

Parcel Total:	\$71.63
---------------	---------



State of Wisconsin / Department of Natural Resources

Tony Evers , Governor

Adam N Payne , Secretary

5/22/2023

Chapter 70.114 - Aids Payment Worksheet For Tax Year 2022(Payment Year 2023) - Payment Due January 31, 2023

611 of 7056

LEGAL DESCRIPTION: T42 R14-W S33 PT OF NENW	PARCEL NO: 07-004-2-42-14-33-2 01-000-011000	CONTROL NO: 126326
---	--	--------------------

33	\$23,118.03	0.81326225	\$18,801.02	
----	-------------	------------	-------------	--

0	\$0.00	STAT	999999	STATE OF WISCONSIN
---	--------	------	--------	--------------------

0.00391210	\$73.55	CNTY	07	BURNETT COUNTY
------------	---------	------	----	----------------

0.00174760	\$32.86	MUNI	07004	TOWN OF BLAINE
------------	---------	------	-------	----------------

0.00449980	\$84.60	REG	076293	SCH D OF WEBSTER
------------	---------	-----	--------	------------------

0.00031730	\$5.97	VTAE	001700	NORTHWOOD TECHNICAL COLLEGE
------------	--------	------	--------	-----------------------------

Parcel Total:	\$196.98
---------------	----------

LEGAL DESCRIPTION: T42 R14-W S33 NWNW	PARCEL NO: 07-004-2-42-14-33-2 02-000-01100	CONTROL NO: 126327
---------------------------------------	---	--------------------

40	\$28,021.87	0.81326225	\$22,789.13	
----	-------------	------------	-------------	--

0	\$0.00	STAT	999999	STATE OF WISCONSIN
---	--------	------	--------	--------------------

0.00391210	\$89.15	CNTY	07	BURNETT COUNTY
------------	---------	------	----	----------------

0.00174760	\$39.83	MUNI	07004	TOWN OF BLAINE
------------	---------	------	-------	----------------

0.00449980	\$102.55	REG	076293	SCH D OF WEBSTER
------------	----------	-----	--------	------------------

0.00031730	\$7.23	VTAE	001700	NORTHWOOD TECHNICAL COLLEGE
------------	--------	------	--------	-----------------------------

Parcel Total:	\$238.76
---------------	----------



State of Wisconsin / Department of Natural Resources

Tony Evers , Governor

Adam N Payne , Secretary

5/22/2023

Chapter 70.114 - Aids Payment Worksheet For Tax Year 2022(Payment Year 2023) - Payment Due January 31, 2023

612 of 7056

LEGAL DESCRIPTION: T42 R14-W S33 SWNW	PARCEL NO: 07-004-2-42-14-33-2 03-000-011000	CONTROL NO: 126328
---------------------------------------	--	--------------------

40	\$28,021.87	0.81326225	\$22,789.13	
----	-------------	------------	-------------	--

0	\$0.00	STAT	999999	STATE OF WISCONSIN
0.00391210	\$89.15	CNTY	07	BURNETT COUNTY
0.00174760	\$39.83	MUNI	07004	TOWN OF BLAINE
0.00449980	\$102.55	REG	076293	SCH D OF WEBSTER
0.00031730	\$7.23	VTAE	001700	NORTHWOOD TECHNICAL COLLEGE

Parcel Total:	\$238.76
---------------	----------

LEGAL DESCRIPTION: T42 R14-W S33 PT OF SENW	PARCEL NO: 07-004-2-42-14-33-2 04-000-011000	CONTROL NO: 126329
---	--	--------------------

39.36	\$27,573.51	0.81326225	\$22,424.49	
-------	-------------	------------	-------------	--

0	\$0.00	STAT	999999	STATE OF WISCONSIN
0.00391210	\$87.73	CNTY	07	BURNETT COUNTY
0.00174760	\$39.19	MUNI	07004	TOWN OF BLAINE
0.00449980	\$100.90	REG	076293	SCH D OF WEBSTER
0.00031730	\$7.11	VTAE	001700	NORTHWOOD TECHNICAL COLLEGE

Parcel Total:	\$234.93
---------------	----------



State of Wisconsin / Department of Natural Resources

Tony Evers , Governor

Adam N Payne , Secretary

5/22/2023

Chapter 70.114 - Aids Payment Worksheet For Tax Year 2022(Payment Year 2023) - Payment Due January 31, 2023

613 of 7056

LEGAL DESCRIPTION: T42 R14-W S33 NESW	PARCEL NO: 07-004-2-42-14-33-3 01-000-011000	CONTROL NO: 126330
---------------------------------------	--	--------------------

40	\$28,021.87	0.81326225	\$22,789.13	
----	-------------	------------	-------------	--

0	\$0.00	STAT	999999	STATE OF WISCONSIN
---	--------	------	--------	--------------------

0.00391210	\$89.15	CNTY	07	BURNETT COUNTY
------------	---------	------	----	----------------

0.00174760	\$39.83	MUNI	07004	TOWN OF BLAINE
------------	---------	------	-------	----------------

0.00449980	\$102.55	REG	076293	SCH D OF WEBSTER
------------	----------	-----	--------	------------------

0.00031730	\$7.23	VTAE	001700	NORTHWOOD TECHNICAL COLLEGE
------------	--------	------	--------	-----------------------------

Parcel Total:	\$238.76
---------------	----------

LEGAL DESCRIPTION: T42 R14-W S33 NWSW	PARCEL NO: 07-004-2-42-14-33-3 02-000-011000	CONTROL NO: 126331
---------------------------------------	--	--------------------

40	\$28,021.87	0.81326225	\$22,789.13	
----	-------------	------------	-------------	--

0	\$0.00	STAT	999999	STATE OF WISCONSIN
---	--------	------	--------	--------------------

0.00391210	\$89.15	CNTY	07	BURNETT COUNTY
------------	---------	------	----	----------------

0.00174760	\$39.83	MUNI	07004	TOWN OF BLAINE
------------	---------	------	-------	----------------

0.00449980	\$102.55	REG	076293	SCH D OF WEBSTER
------------	----------	-----	--------	------------------

0.00031730	\$7.23	VTAE	001700	NORTHWOOD TECHNICAL COLLEGE
------------	--------	------	--------	-----------------------------

Parcel Total:	\$238.76
---------------	----------



State of Wisconsin / Department of Natural Resources

Tony Evers , Governor

Adam N Payne , Secretary

5/22/2023

Chapter 70.114 - Aids Payment Worksheet For Tax Year 2022(Payment Year 2023) - Payment Due January 31, 2023

614 of 7056

LEGAL DESCRIPTION: T42 R14-W S33 SWSW	PARCEL NO: 07-004-2-42-14-33-3 03-000-011000	CONTROL NO: 126332
---------------------------------------	--	--------------------

40	\$28,021.87	0.81326225	\$22,789.13
----	-------------	------------	-------------

0	\$0.00	STAT	999999	STATE OF WISCONSIN
0.00391210	\$89.15	CNTY	07	BURNETT COUNTY
0.00174760	\$39.83	MUNI	07004	TOWN OF BLAINE
0.00449980	\$102.55	REG	076293	SCH D OF WEBSTER
0.00031730	\$7.23	VTAE	001700	NORTHWOOD TECHNICAL COLLEGE

Parcel Total:	\$238.76
---------------	----------

LEGAL DESCRIPTION: T42 R14-W S33 SESW	PARCEL NO: 07-004-2-42-14-33-3 04-000-011000	CONTROL NO: 126333
---------------------------------------	--	--------------------

40	\$28,021.87	0.81326225	\$22,789.13
----	-------------	------------	-------------

0	\$0.00	STAT	999999	STATE OF WISCONSIN
0.00391210	\$89.15	CNTY	07	BURNETT COUNTY
0.00174760	\$39.83	MUNI	07004	TOWN OF BLAINE
0.00449980	\$102.55	REG	076293	SCH D OF WEBSTER
0.00031730	\$7.23	VTAE	001700	NORTHWOOD TECHNICAL COLLEGE

Parcel Total:	\$238.76
---------------	----------



State of Wisconsin / Department of Natural Resources

Tony Evers , Governor

Adam N Payne , Secretary

5/22/2023

Chapter 70.114 - Aids Payment Worksheet For Tax Year 2022(Payment Year 2023) - Payment Due January 31, 2023

615 of 7056

LEGAL DESCRIPTION: T42 R14-W S33 PT OF NESE	PARCEL NO: 07-004-2-42-14-33-4 01-000-011000	CONTROL NO: 126334
---	--	--------------------

5	\$3,502.73	0.81326225	\$2,848.64
---	------------	------------	------------

0	\$0.00	STAT	999999	STATE OF WISCONSIN
0.00391210	\$11.14	CNTY	07	BURNETT COUNTY
0.00174760	\$4.98	MUNI	07004	TOWN OF BLAINE
0.00449980	\$12.82	REG	076293	SCH D OF WEBSTER
0.00031730	\$0.90	VTAE	001700	NORTHWOOD TECHNICAL COLLEGE

Parcel Total:	\$29.84
---------------	---------

LEGAL DESCRIPTION: T42 R14-W S33 PT OF NWSE	PARCEL NO: 07-004-2-42-14-33-4 02-000-011000	CONTROL NO: 126335
---	--	--------------------

37	\$25,920.22	0.81326225	\$21,079.93
----	-------------	------------	-------------

0	\$0.00	STAT	999999	STATE OF WISCONSIN
0.00391210	\$82.47	CNTY	07	BURNETT COUNTY
0.00174760	\$36.84	MUNI	07004	TOWN OF BLAINE
0.00449980	\$94.85	REG	076293	SCH D OF WEBSTER
0.00031730	\$6.69	VTAE	001700	NORTHWOOD TECHNICAL COLLEGE

Parcel Total:	\$220.85
---------------	----------



State of Wisconsin / Department of Natural Resources

Tony Evers , Governor

Adam N Payne , Secretary

5/22/2023

Chapter 70.114 - Aids Payment Worksheet For Tax Year 2022(Payment Year 2023) - Payment Due January 31, 2023

616 of 7056

LEGAL DESCRIPTION: T42 R14-W S33 PT OF SWSE	PARCEL NO: 07-004-2-42-14-33-4 03-000-011000	CONTROL NO: 126336
---	--	--------------------

36	\$25,219.67	0.81326225	\$20,510.21
----	-------------	------------	-------------

0	\$0.00	STAT	999999	STATE OF WISCONSIN
0.00391210	\$80.24	CNTY	07	BURNETT COUNTY
0.00174760	\$35.84	MUNI	07004	TOWN OF BLAINE
0.00449980	\$92.29	REG	076293	SCH D OF WEBSTER
0.00031730	\$6.51	VTAE	001700	NORTHWOOD TECHNICAL COLLEGE

Parcel Total:	\$214.88
---------------	----------

LEGAL DESCRIPTION: T42 R14-W S32 NESE	PARCEL NO: 07-004-2-42-14-32-4 01-000-011000	CONTROL NO: 126338
---------------------------------------	--	--------------------

40	\$28,021.87	0.81326225	\$22,789.13
----	-------------	------------	-------------

0	\$0.00	STAT	999999	STATE OF WISCONSIN
0.00391210	\$89.15	CNTY	07	BURNETT COUNTY
0.00174760	\$39.83	MUNI	07004	TOWN OF BLAINE
0.00449980	\$102.55	REG	076293	SCH D OF WEBSTER
0.00031730	\$7.23	VTAE	001700	NORTHWOOD TECHNICAL COLLEGE

Parcel Total:	\$238.76
---------------	----------



State of Wisconsin / Department of Natural Resources

Tony Evers , Governor

Adam N Payne , Secretary

5/22/2023

Chapter 70.114 - Aids Payment Worksheet For Tax Year 2022(Payment Year 2023) - Payment Due January 31, 2023

617 of 7056

LEGAL DESCRIPTION: T42 R14-W S24 PT OF NWNW				PARCEL NO: 07-004-2-42-14-24-2 02-000-01100				CONTROL NO: 126339	
4.95	\$3,467.71	0.81326225	\$2,820.16						
			0	\$0.00	STAT	999999	STATE OF WISCONSIN		
			0.00391210	\$11.03	CNTY	07	BURNETT COUNTY		
			0.00174760	\$4.93	MUNI	07004	TOWN OF BLAINE		
			0.00449980	\$12.69	REG	076293	SCH D OF WEBSTER		
			0.00031730	\$0.89	VTAE	001700	NORTHWOOD TECHNICAL COLLEGE		
Parcel Total:				\$29.54					

LEGAL DESCRIPTION: T42 R14-W S01 SESW				PARCEL NO: 07-004-2-42-14-01-3 04-000-011000				CONTROL NO: 133152	
40	\$28,021.87	0.81326225	\$22,789.13						
			0	\$0.00	STAT	999999	STATE OF WISCONSIN		
			0.00391210	\$89.15	CNTY	07	BURNETT COUNTY		
			0.00174760	\$39.83	MUNI	07004	TOWN OF BLAINE		
			0.00449980	\$102.55	REG	076293	SCH D OF WEBSTER		
			0.00031730	\$7.23	VTAE	001700	NORTHWOOD TECHNICAL COLLEGE		
Parcel Total:				\$238.76					



State of Wisconsin / Department of Natural Resources

Tony Evers , Governor

Adam N Payne , Secretary

5/22/2023

Chapter 70.114 - Aids Payment Worksheet For Tax Year 2022(Payment Year 2023) - Payment Due January 31, 2023

618 of 7056

LEGAL DESCRIPTION: T42 R14-W S02 PT OF NWNE	PARCEL NO: 07-004-2-42-14-02-1 01-000-011000	CONTROL NO: 133158
---	--	--------------------

35.94	\$25,177.64	0.81326225	\$20,476.02
-------	-------------	------------	-------------

0	\$0.00	STAT	999999	STATE OF WISCONSIN
0.00391210	\$80.10	CNTY	07	BURNETT COUNTY
0.00174760	\$35.78	MUNI	07004	TOWN OF BLAINE
0.00449980	\$92.14	REG	076293	SCH D OF WEBSTER
0.00031730	\$6.50	VTAE	001700	NORTHWOOD TECHNICAL COLLEGE

Parcel Total:	\$214.52
---------------	----------

LEGAL DESCRIPTION: T42 R14-W S02 SENE	PARCEL NO: 07-004-2-42-14-02-1 01-000-011000	CONTROL NO: 133159
---------------------------------------	--	--------------------

40.2	\$28,161.97	0.81326225	\$22,903.07
------	-------------	------------	-------------

0	\$0.00	STAT	999999	STATE OF WISCONSIN
0.00391210	\$89.60	CNTY	07	BURNETT COUNTY
0.00174760	\$40.03	MUNI	07004	TOWN OF BLAINE
0.00449980	\$103.06	REG	076293	SCH D OF WEBSTER
0.00031730	\$7.27	VTAE	001700	NORTHWOOD TECHNICAL COLLEGE

Parcel Total:	\$239.96
---------------	----------



State of Wisconsin / Department of Natural Resources

Tony Evers , Governor

Adam N Payne , Secretary

5/22/2023

Chapter 70.114 - Aids Payment Worksheet For Tax Year 2022(Payment Year 2023) - Payment Due January 31, 2023

619 of 7056

LEGAL DESCRIPTION: T42 R14-W S02 SWNE	PARCEL NO: 07-004-2-42-14-02-1 01-000-011000	CONTROL NO: 133160
---------------------------------------	--	--------------------

40.2	\$28,161.97	0.81326225	\$22,903.07	
------	-------------	------------	-------------	--

0	\$0.00	STAT	999999	STATE OF WISCONSIN
0.00391210	\$89.60	CNTY	07	BURNETT COUNTY
0.00174760	\$40.03	MUNI	07004	TOWN OF BLAINE
0.00449980	\$103.06	REG	076293	SCH D OF WEBSTER
0.00031730	\$7.27	VTAE	001700	NORTHWOOD TECHNICAL COLLEGE

Parcel Total:	\$239.96
---------------	----------

LEGAL DESCRIPTION: T42 R14-W S02 NESE	PARCEL NO: 07-004-2-42-14-02-1 01-000-011000	CONTROL NO: 133161
---------------------------------------	--	--------------------

40.2	\$28,161.97	0.81326225	\$22,903.07	
------	-------------	------------	-------------	--

0	\$0.00	STAT	999999	STATE OF WISCONSIN
0.00391210	\$89.60	CNTY	07	BURNETT COUNTY
0.00174760	\$40.03	MUNI	07004	TOWN OF BLAINE
0.00449980	\$103.06	REG	076293	SCH D OF WEBSTER
0.00031730	\$7.27	VTAE	001700	NORTHWOOD TECHNICAL COLLEGE

Parcel Total:	\$239.96
---------------	----------



State of Wisconsin / Department of Natural Resources

Tony Evers , Governor

Adam N Payne , Secretary

5/22/2023

Chapter 70.114 - Aids Payment Worksheet For Tax Year 2022(Payment Year 2023) - Payment Due January 31, 2023

620 of 7056

LEGAL DESCRIPTION: T42 R14-W S02 NWSE	PARCEL NO: 07-004-2-42-14-02-1 01-000-011000	CONTROL NO: 133162
---------------------------------------	--	--------------------

40.2	\$28,161.97	0.81326225	\$22,903.07
------	-------------	------------	-------------

0	\$0.00	STAT	999999	STATE OF WISCONSIN
0.00391210	\$89.60	CNTY	07	BURNETT COUNTY
0.00174760	\$40.03	MUNI	07004	TOWN OF BLAINE
0.00449980	\$103.06	REG	076293	SCH D OF WEBSTER
0.00031730	\$7.27	VTAE	001700	NORTHWOOD TECHNICAL COLLEGE

Parcel Total:	\$239.96
---------------	----------

LEGAL DESCRIPTION: T42 R14-W S02 SESE	PARCEL NO: 07-004-2-42-14-02-1 01-000-011000	CONTROL NO: 133163
---------------------------------------	--	--------------------

40.2	\$28,161.97	0.81326225	\$22,903.07
------	-------------	------------	-------------

0	\$0.00	STAT	999999	STATE OF WISCONSIN
0.00391210	\$89.60	CNTY	07	BURNETT COUNTY
0.00174760	\$40.03	MUNI	07004	TOWN OF BLAINE
0.00449980	\$103.06	REG	076293	SCH D OF WEBSTER
0.00031730	\$7.27	VTAE	001700	NORTHWOOD TECHNICAL COLLEGE

Parcel Total:	\$239.96
---------------	----------



State of Wisconsin / Department of Natural Resources

Tony Evers , Governor

Adam N Payne , Secretary

5/22/2023

Chapter 70.114 - Aids Payment Worksheet For Tax Year 2022(Payment Year 2023) - Payment Due January 31, 2023

621 of 7056

LEGAL DESCRIPTION: T42 R14-W S02 SWSE	PARCEL NO: 07-004-2-42-14-02-1 01-000-011000	CONTROL NO: 133166
---------------------------------------	--	--------------------

40.2	\$28,161.97	0.81326225	\$22,903.07
------	-------------	------------	-------------

0	\$0.00	STAT	999999	STATE OF WISCONSIN
0.00391210	\$89.60	CNTY	07	BURNETT COUNTY
0.00174760	\$40.03	MUNI	07004	TOWN OF BLAINE
0.00449980	\$103.06	REG	076293	SCH D OF WEBSTER
0.00031730	\$7.27	VTAE	001700	NORTHWOOD TECHNICAL COLLEGE

Parcel Total:	\$239.96
---------------	----------

LEGAL DESCRIPTION: T42 R14-W S02 PT OF NENW	PARCEL NO: 07-004-2-42-14-02-1 01-000-011000	CONTROL NO: 133167
---	--	--------------------

29.38	\$20,582.06	0.81326225	\$16,738.61
-------	-------------	------------	-------------

0	\$0.00	STAT	999999	STATE OF WISCONSIN
0.00391210	\$65.48	CNTY	07	BURNETT COUNTY
0.00174760	\$29.25	MUNI	07004	TOWN OF BLAINE
0.00449980	\$75.32	REG	076293	SCH D OF WEBSTER
0.00031730	\$5.31	VTAE	001700	NORTHWOOD TECHNICAL COLLEGE

Parcel Total:	\$175.36
---------------	----------



State of Wisconsin / Department of Natural Resources

Tony Evers , Governor

Adam N Payne , Secretary

5/22/2023

Chapter 70.114 - Aids Payment Worksheet For Tax Year 2022(Payment Year 2023) - Payment Due January 31, 2023

622 of 7056

LEGAL DESCRIPTION: T42 R14-W S02 PT OF NWNW	PARCEL NO: 07-004-2-42-14-02-1 01-000-011000	CONTROL NO: 133168
---	--	--------------------

35.43	\$24,820.36	0.81326225	\$20,185.46
-------	-------------	------------	-------------

0	\$0.00	STAT	999999	STATE OF WISCONSIN
0.00391210	\$78.97	CNTY	07	BURNETT COUNTY
0.00174760	\$35.28	MUNI	07004	TOWN OF BLAINE
0.00449980	\$90.83	REG	076293	SCH D OF WEBSTER
0.00031730	\$6.40	VTAE	001700	NORTHWOOD TECHNICAL COLLEGE

Parcel Total:	\$211.48
---------------	----------

LEGAL DESCRIPTION: T42 R14-W S02 SENW	PARCEL NO: 07-004-2-42-14-02-1 01-000-011000	CONTROL NO: 133169
---------------------------------------	--	--------------------

40.21	\$28,168.98	0.81326225	\$22,908.76
-------	-------------	------------	-------------

0	\$0.00	STAT	999999	STATE OF WISCONSIN
0.00391210	\$89.62	CNTY	07	BURNETT COUNTY
0.00174760	\$40.04	MUNI	07004	TOWN OF BLAINE
0.00449980	\$103.08	REG	076293	SCH D OF WEBSTER
0.00031730	\$7.27	VTAE	001700	NORTHWOOD TECHNICAL COLLEGE

Parcel Total:	\$240.01
---------------	----------



State of Wisconsin / Department of Natural Resources

Tony Evers , Governor

Adam N Payne , Secretary

5/22/2023

Chapter 70.114 - Aids Payment Worksheet For Tax Year 2022(Payment Year 2023) - Payment Due January 31, 2023

623 of 7056

LEGAL DESCRIPTION: T42 R14-W S02 SWNW				PARCEL NO: 07-004-2-42-14-02-1 01-000-011000				CONTROL NO: 133170	
40.21	\$28,168.98	0.81326225	\$22,908.76						
				0	\$0.00	STAT	999999	STATE OF WISCONSIN	
				0.00391210	\$89.62	CNTY	07	BURNETT COUNTY	
				0.00174760	\$40.04	MUNI	07004	TOWN OF BLAINE	
				0.00449980	\$103.08	REG	076293	SCH D OF WEBSTER	
				0.00031730	\$7.27	VTAE	001700	NORTHWOOD TECHNICAL COLLEGE	
				Parcel Total:	\$240.01				

LEGAL DESCRIPTION: T42 R14-W S02 NESW				PARCEL NO: 07-004-2-42-14-02-1 01-000-011000				CONTROL NO: 133171	
40.21	\$28,168.98	0.81326225	\$22,908.76						
				0	\$0.00	STAT	999999	STATE OF WISCONSIN	
				0.00391210	\$89.62	CNTY	07	BURNETT COUNTY	
				0.00174760	\$40.04	MUNI	07004	TOWN OF BLAINE	
				0.00449980	\$103.08	REG	076293	SCH D OF WEBSTER	
				0.00031730	\$7.27	VTAE	001700	NORTHWOOD TECHNICAL COLLEGE	
				Parcel Total:	\$240.01				



State of Wisconsin / Department of Natural Resources

Tony Evers , Governor

Adam N Payne , Secretary

5/22/2023

Chapter 70.114 - Aids Payment Worksheet For Tax Year 2022(Payment Year 2023) - Payment Due January 31, 2023

624 of 7056

LEGAL DESCRIPTION: T42 R14-W S02 NWSW				PARCEL NO: 07-004-2-42-14-02-1 01-000-011000				CONTROL NO: 133172	
40.21	\$28,168.98	0.81326225	\$22,908.76						
				0	\$0.00	STAT	999999	STATE OF WISCONSIN	
				0.00391210	\$89.62	CNTY	07	BURNETT COUNTY	
				0.00174760	\$40.04	MUNI	07004	TOWN OF BLAINE	
				0.00449980	\$103.08	REG	076293	SCH D OF WEBSTER	
				0.00031730	\$7.27	VTAE	001700	NORTHWOOD TECHNICAL COLLEGE	
				Parcel Total:	\$240.01				

LEGAL DESCRIPTION: T42 R14-W S02 SESW				PARCEL NO: 07-004-2-42-14-02-1 01-000-011000				CONTROL NO: 133173	
40.21	\$28,168.98	0.81326225	\$22,908.76						
				0	\$0.00	STAT	999999	STATE OF WISCONSIN	
				0.00391210	\$89.62	CNTY	07	BURNETT COUNTY	
				0.00174760	\$40.04	MUNI	07004	TOWN OF BLAINE	
				0.00449980	\$103.08	REG	076293	SCH D OF WEBSTER	
				0.00031730	\$7.27	VTAE	001700	NORTHWOOD TECHNICAL COLLEGE	
				Parcel Total:	\$240.01				



State of Wisconsin / Department of Natural Resources

Tony Evers , Governor

Adam N Payne , Secretary

5/22/2023

Chapter 70.114 - Aids Payment Worksheet For Tax Year 2022(Payment Year 2023) - Payment Due January 31, 2023

625 of 7056

LEGAL DESCRIPTION: T42 R14-W S02 SWSW	PARCEL NO: 07-004-2-42-14-02-1 01-000-011000	CONTROL NO: 133174
---------------------------------------	--	--------------------

40.21	\$28,168.98	0.81326225	\$22,908.76
-------	-------------	------------	-------------

0	\$0.00	STAT	999999	STATE OF WISCONSIN
0.00391210	\$89.62	CNTY	07	BURNETT COUNTY
0.00174760	\$40.04	MUNI	07004	TOWN OF BLAINE
0.00449980	\$103.08	REG	076293	SCH D OF WEBSTER
0.00031730	\$7.27	VTAE	001700	NORTHWOOD TECHNICAL COLLEGE

Parcel Total:	\$240.01
---------------	----------

LEGAL DESCRIPTION: T42 R14-W S03 SENE	PARCEL NO: 07-004-2-42-14-03-1 01-000-011000	CONTROL NO: 133175
---------------------------------------	--	--------------------

40.2	\$28,161.97	0.81326225	\$22,903.07
------	-------------	------------	-------------

0	\$0.00	STAT	999999	STATE OF WISCONSIN
0.00391210	\$89.60	CNTY	07	BURNETT COUNTY
0.00174760	\$40.03	MUNI	07004	TOWN OF BLAINE
0.00449980	\$103.06	REG	076293	SCH D OF WEBSTER
0.00031730	\$7.27	VTAE	001700	NORTHWOOD TECHNICAL COLLEGE

Parcel Total:	\$239.96
---------------	----------



State of Wisconsin / Department of Natural Resources

Tony Evers , Governor

Adam N Payne , Secretary

5/22/2023

Chapter 70.114 - Aids Payment Worksheet For Tax Year 2022(Payment Year 2023) - Payment Due January 31, 2023

626 of 7056

LEGAL DESCRIPTION: T42 R14-W S03 SWNE	PARCEL NO: 07-004-2-42-14-03-1 01-000-011000	CONTROL NO: 133176
---------------------------------------	--	--------------------

40.2	\$28,161.97	0.81326225	\$22,903.07
------	-------------	------------	-------------

0	\$0.00	STAT	999999	STATE OF WISCONSIN
0.00391210	\$89.60	CNTY	07	BURNETT COUNTY
0.00174760	\$40.03	MUNI	07004	TOWN OF BLAINE
0.00449980	\$103.06	REG	076293	SCH D OF WEBSTER
0.00031730	\$7.27	VTAE	001700	NORTHWOOD TECHNICAL COLLEGE

Parcel Total:	\$239.96
---------------	----------

LEGAL DESCRIPTION: T42 R14-W S03 NWNE	PARCEL NO: 07-004-2-42-14-03-1 01-000-011000	CONTROL NO: 133177
---------------------------------------	--	--------------------

40.2	\$28,161.97	0.81326225	\$22,903.07
------	-------------	------------	-------------

0	\$0.00	STAT	999999	STATE OF WISCONSIN
0.00391210	\$89.60	CNTY	07	BURNETT COUNTY
0.00174760	\$40.03	MUNI	07004	TOWN OF BLAINE
0.00449980	\$103.06	REG	076293	SCH D OF WEBSTER
0.00031730	\$7.27	VTAE	001700	NORTHWOOD TECHNICAL COLLEGE

Parcel Total:	\$239.96
---------------	----------



State of Wisconsin / Department of Natural Resources

Tony Evers , Governor

Adam N Payne , Secretary

5/22/2023

Chapter 70.114 - Aids Payment Worksheet For Tax Year 2022(Payment Year 2023) - Payment Due January 31, 2023

627 of 7056

LEGAL DESCRIPTION: T42 R14-W S03 NESE	PARCEL NO: 07-004-2-42-14-03-1 01-000-011000	CONTROL NO: 133178
---------------------------------------	--	--------------------

40.2	\$28,161.97	0.81326225	\$22,903.07
------	-------------	------------	-------------

0	\$0.00	STAT	999999	STATE OF WISCONSIN
0.00391210	\$89.60	CNTY	07	BURNETT COUNTY
0.00174760	\$40.03	MUNI	07004	TOWN OF BLAINE
0.00449980	\$103.06	REG	076293	SCH D OF WEBSTER
0.00031730	\$7.27	VTAE	001700	NORTHWOOD TECHNICAL COLLEGE

Parcel Total:	\$239.96
---------------	----------

LEGAL DESCRIPTION: T42 R14-W S03 NWSE	PARCEL NO: 07-004-2-42-14-03-1 01-000-011000	CONTROL NO: 133179
---------------------------------------	--	--------------------

40.2	\$28,161.97	0.81326225	\$22,903.07
------	-------------	------------	-------------

0	\$0.00	STAT	999999	STATE OF WISCONSIN
0.00391210	\$89.60	CNTY	07	BURNETT COUNTY
0.00174760	\$40.03	MUNI	07004	TOWN OF BLAINE
0.00449980	\$103.06	REG	076293	SCH D OF WEBSTER
0.00031730	\$7.27	VTAE	001700	NORTHWOOD TECHNICAL COLLEGE

Parcel Total:	\$239.96
---------------	----------



State of Wisconsin / Department of Natural Resources

Tony Evers , Governor

Adam N Payne , Secretary

5/22/2023

Chapter 70.114 - Aids Payment Worksheet For Tax Year 2022(Payment Year 2023) - Payment Due January 31, 2023

628 of 7056

LEGAL DESCRIPTION: T42 R14-W S03 SWSE	PARCEL NO: 07-004-2-42-14-03-1 01-000-011000	CONTROL NO: 133180
---------------------------------------	--	--------------------

40.2	\$28,161.97	0.81326225	\$22,903.07
------	-------------	------------	-------------

0	\$0.00	STAT	999999	STATE OF WISCONSIN
0.00391210	\$89.60	CNTY	07	BURNETT COUNTY
0.00174760	\$40.03	MUNI	07004	TOWN OF BLAINE
0.00449980	\$103.06	REG	076293	SCH D OF WEBSTER
0.00031730	\$7.27	VTAE	001700	NORTHWOOD TECHNICAL COLLEGE

Parcel Total:	\$239.96
---------------	----------

LEGAL DESCRIPTION: T42 R14-W S03 SESE	PARCEL NO: 07-004-2-42-14-03-1 01-000-011000	CONTROL NO: 133181
---------------------------------------	--	--------------------

40.2	\$28,161.97	0.81326225	\$22,903.07
------	-------------	------------	-------------

0	\$0.00	STAT	999999	STATE OF WISCONSIN
0.00391210	\$89.60	CNTY	07	BURNETT COUNTY
0.00174760	\$40.03	MUNI	07004	TOWN OF BLAINE
0.00449980	\$103.06	REG	076293	SCH D OF WEBSTER
0.00031730	\$7.27	VTAE	001700	NORTHWOOD TECHNICAL COLLEGE

Parcel Total:	\$239.96
---------------	----------



State of Wisconsin / Department of Natural Resources

Tony Evers , Governor

Adam N Payne , Secretary

5/22/2023

Chapter 70.114 - Aids Payment Worksheet For Tax Year 2022(Payment Year 2023) - Payment Due January 31, 2023

629 of 7056

LEGAL DESCRIPTION: T42 R14-W S03 NENW	PARCEL NO: 07-004-2-42-14-03-1 01-000-011000	CONTROL NO: 133182
---------------------------------------	--	--------------------

40.21	\$28,168.98	0.81326225	\$22,908.76			
-------	-------------	------------	-------------	--	--	--

0	\$0.00	STAT	999999	STATE OF WISCONSIN
0.00391210	\$89.62	CNTY	07	BURNETT COUNTY
0.00174760	\$40.04	MUNI	07004	TOWN OF BLAINE
0.00449980	\$103.08	REG	076293	SCH D OF WEBSTER
0.00031730	\$7.27	VTAE	001700	NORTHWOOD TECHNICAL COLLEGE

Parcel Total:	\$240.01
---------------	----------

LEGAL DESCRIPTION: T42 R14-W S03 NWNW	PARCEL NO: 07-004-2-42-14-03-1 01-000-011000	CONTROL NO: 133183
---------------------------------------	--	--------------------

40.21	\$28,168.98	0.81326225	\$22,908.76			
-------	-------------	------------	-------------	--	--	--

0	\$0.00	STAT	999999	STATE OF WISCONSIN
0.00391210	\$89.62	CNTY	07	BURNETT COUNTY
0.00174760	\$40.04	MUNI	07004	TOWN OF BLAINE
0.00449980	\$103.08	REG	076293	SCH D OF WEBSTER
0.00031730	\$7.27	VTAE	001700	NORTHWOOD TECHNICAL COLLEGE

Parcel Total:	\$240.01
---------------	----------



State of Wisconsin / Department of Natural Resources

Tony Evers , Governor

Adam N Payne , Secretary

5/22/2023

Chapter 70.114 - Aids Payment Worksheet For Tax Year 2022(Payment Year 2023) - Payment Due January 31, 2023

630 of 7056

LEGAL DESCRIPTION: T42 R14-W S03 SENW	PARCEL NO: 07-004-2-42-14-03-1 01-000-011000	CONTROL NO: 133184
---------------------------------------	--	--------------------

40.21	\$28,168.98	0.81326225	\$22,908.76
-------	-------------	------------	-------------

0	\$0.00	STAT	999999	STATE OF WISCONSIN
0.00391210	\$89.62	CNTY	07	BURNETT COUNTY
0.00174760	\$40.04	MUNI	07004	TOWN OF BLAINE
0.00449980	\$103.08	REG	076293	SCH D OF WEBSTER
0.00031730	\$7.27	VTAE	001700	NORTHWOOD TECHNICAL COLLEGE

Parcel Total:	\$240.01
---------------	----------

LEGAL DESCRIPTION: T42 R14-W S03 SWNW	PARCEL NO: 07-004-2-42-14-03-1 01-000-011000	CONTROL NO: 133185
---------------------------------------	--	--------------------

40.21	\$28,168.98	0.81326225	\$22,908.76
-------	-------------	------------	-------------

0	\$0.00	STAT	999999	STATE OF WISCONSIN
0.00391210	\$89.62	CNTY	07	BURNETT COUNTY
0.00174760	\$40.04	MUNI	07004	TOWN OF BLAINE
0.00449980	\$103.08	REG	076293	SCH D OF WEBSTER
0.00031730	\$7.27	VTAE	001700	NORTHWOOD TECHNICAL COLLEGE

Parcel Total:	\$240.01
---------------	----------



State of Wisconsin / Department of Natural Resources

Tony Evers , Governor

Adam N Payne , Secretary

5/22/2023

Chapter 70.114 - Aids Payment Worksheet For Tax Year 2022(Payment Year 2023) - Payment Due January 31, 2023

631 of 7056

LEGAL DESCRIPTION: T42 R14-W S03 NESW	PARCEL NO: 07-004-2-42-14-03-1 01-000-011000	CONTROL NO: 133186
---------------------------------------	--	--------------------

40.21	\$28,168.98	0.81326225	\$22,908.76
-------	-------------	------------	-------------

0	\$0.00	STAT	999999	STATE OF WISCONSIN
0.00391210	\$89.62	CNTY	07	BURNETT COUNTY
0.00174760	\$40.04	MUNI	07004	TOWN OF BLAINE
0.00449980	\$103.08	REG	076293	SCH D OF WEBSTER
0.00031730	\$7.27	VTAE	001700	NORTHWOOD TECHNICAL COLLEGE

Parcel Total:	\$240.01
---------------	----------

LEGAL DESCRIPTION: T42 R14-W S03 SESW	PARCEL NO: 07-004-2-42-14-03-1 01-000-011000	CONTROL NO: 133187
---------------------------------------	--	--------------------

40.21	\$28,168.98	0.81326225	\$22,908.76
-------	-------------	------------	-------------

0	\$0.00	STAT	999999	STATE OF WISCONSIN
0.00391210	\$89.62	CNTY	07	BURNETT COUNTY
0.00174760	\$40.04	MUNI	07004	TOWN OF BLAINE
0.00449980	\$103.08	REG	076293	SCH D OF WEBSTER
0.00031730	\$7.27	VTAE	001700	NORTHWOOD TECHNICAL COLLEGE

Parcel Total:	\$240.01
---------------	----------



State of Wisconsin / Department of Natural Resources

Tony Evers , Governor

Adam N Payne , Secretary

5/22/2023

Chapter 70.114 - Aids Payment Worksheet For Tax Year 2022(Payment Year 2023) - Payment Due January 31, 2023

632 of 7056

LEGAL DESCRIPTION: T42 R14-W S03 SWSW	PARCEL NO: 07-004-2-42-14-03-1 01-000-011000	CONTROL NO: 133188
---------------------------------------	--	--------------------

40.21	\$28,168.98	0.81326225	\$22,908.76			
-------	-------------	------------	-------------	--	--	--

0	\$0.00	STAT	999999	STATE OF WISCONSIN
0.00391210	\$89.62	CNTY	07	BURNETT COUNTY
0.00174760	\$40.04	MUNI	07004	TOWN OF BLAINE
0.00449980	\$103.08	REG	076293	SCH D OF WEBSTER
0.00031730	\$7.27	VTAE	001700	NORTHWOOD TECHNICAL COLLEGE

Parcel Total:	\$240.01
---------------	----------

LEGAL DESCRIPTION: T42 R14-W S03 NWSW	PARCEL NO: 07-004-2-42-14-03-1 01-000-011000	CONTROL NO: 133189
---------------------------------------	--	--------------------

40.21	\$28,168.98	0.81326225	\$22,908.76			
-------	-------------	------------	-------------	--	--	--

0	\$0.00	STAT	999999	STATE OF WISCONSIN
0.00391210	\$89.62	CNTY	07	BURNETT COUNTY
0.00174760	\$40.04	MUNI	07004	TOWN OF BLAINE
0.00449980	\$103.08	REG	076293	SCH D OF WEBSTER
0.00031730	\$7.27	VTAE	001700	NORTHWOOD TECHNICAL COLLEGE

Parcel Total:	\$240.01
---------------	----------



State of Wisconsin / Department of Natural Resources

Tony Evers , Governor

Adam N Payne , Secretary

5/22/2023

Chapter 70.114 - Aids Payment Worksheet For Tax Year 2022(Payment Year 2023) - Payment Due January 31, 2023

633 of 7056

LEGAL DESCRIPTION: T42 R14-W S10 NWNE				PARCEL NO: 07-004-2-43-14-10-1 01-000-011000				CONTROL NO: 133190	
40	\$28,021.87	0.81326225	\$22,789.13						
				0	\$0.00	STAT	999999	STATE OF WISCONSIN	
				0.00391210	\$89.15	CNTY	07	BURNETT COUNTY	
				0.00174760	\$39.83	MUNI	07004	TOWN OF BLAINE	
				0.00449980	\$102.55	REG	076293	SCH D OF WEBSTER	
				0.00031730	\$7.23	VTAE	001700	NORTHWOOD TECHNICAL COLLEGE	
Parcel Total:					\$238.76				

LEGAL DESCRIPTION: T42 R14-W S10 SWNE				PARCEL NO: 07-004-2-43-14-10-1 01-000-011000				CONTROL NO: 133191	
40	\$28,021.87	0.81326225	\$22,789.13						
				0	\$0.00	STAT	999999	STATE OF WISCONSIN	
				0.00391210	\$89.15	CNTY	07	BURNETT COUNTY	
				0.00174760	\$39.83	MUNI	07004	TOWN OF BLAINE	
				0.00449980	\$102.55	REG	076293	SCH D OF WEBSTER	
				0.00031730	\$7.23	VTAE	001700	NORTHWOOD TECHNICAL COLLEGE	
Parcel Total:					\$238.76				



State of Wisconsin / Department of Natural Resources

Tony Evers , Governor

Adam N Payne , Secretary

5/22/2023

Chapter 70.114 - Aids Payment Worksheet For Tax Year 2022(Payment Year 2023) - Payment Due January 31, 2023

634 of 7056

LEGAL DESCRIPTION: T42 R14-W S10 PT OF SENE	PARCEL NO: 07-004-2-43-14-10-1 01-000-011000	CONTROL NO: 133192
---	--	--------------------

39.6	\$27,741.64	0.81326225	\$22,561.23
------	-------------	------------	-------------

0	\$0.00	STAT	999999	STATE OF WISCONSIN
---	--------	------	--------	--------------------

0.00391210	\$88.26	CNTY	07	BURNETT COUNTY
------------	---------	------	----	----------------

0.00174760	\$39.43	MUNI	07004	TOWN OF BLAINE
------------	---------	------	-------	----------------

0.00449980	\$101.52	REG	076293	SCH D OF WEBSTER
------------	----------	-----	--------	------------------

0.00031730	\$7.16	VTAE	001700	NORTHWOOD TECHNICAL COLLEGE
------------	--------	------	--------	-----------------------------

Parcel Total:	\$236.37
---------------	----------

LEGAL DESCRIPTION: T42 R14-W S10 NENW	PARCEL NO: 07-004-2-43-14-10-1 01-000-011000	CONTROL NO: 133193
---------------------------------------	--	--------------------

40	\$28,021.87	0.81326225	\$22,789.13
----	-------------	------------	-------------

0	\$0.00	STAT	999999	STATE OF WISCONSIN
---	--------	------	--------	--------------------

0.00391210	\$89.15	CNTY	07	BURNETT COUNTY
------------	---------	------	----	----------------

0.00174760	\$39.83	MUNI	07004	TOWN OF BLAINE
------------	---------	------	-------	----------------

0.00449980	\$102.55	REG	076293	SCH D OF WEBSTER
------------	----------	-----	--------	------------------

0.00031730	\$7.23	VTAE	001700	NORTHWOOD TECHNICAL COLLEGE
------------	--------	------	--------	-----------------------------

Parcel Total:	\$238.76
---------------	----------



State of Wisconsin / Department of Natural Resources

Tony Evers , Governor

Adam N Payne , Secretary

5/22/2023

Chapter 70.114 - Aids Payment Worksheet For Tax Year 2022(Payment Year 2023) - Payment Due January 31, 2023

635 of 7056

LEGAL DESCRIPTION: T42 R14-W S10 SENW	PARCEL NO: 07-004-2-43-14-10-1 01-000-011000	CONTROL NO: 133194
---------------------------------------	--	--------------------

40	\$28,021.87	0.81326225	\$22,789.13
----	-------------	------------	-------------

0	\$0.00	STAT	999999	STATE OF WISCONSIN
0.00391210	\$89.15	CNTY	07	BURNETT COUNTY
0.00174760	\$39.83	MUNI	07004	TOWN OF BLAINE
0.00449980	\$102.55	REG	076293	SCH D OF WEBSTER
0.00031730	\$7.23	VTAE	001700	NORTHWOOD TECHNICAL COLLEGE

Parcel Total:	\$238.76
---------------	----------

LEGAL DESCRIPTION: T42 R14-W S10 NWNW	PARCEL NO: 07-004-2-43-14-10-1 01-000-011000	CONTROL NO: 133195
---------------------------------------	--	--------------------

40	\$28,021.87	0.81326225	\$22,789.13
----	-------------	------------	-------------

0	\$0.00	STAT	999999	STATE OF WISCONSIN
0.00391210	\$89.15	CNTY	07	BURNETT COUNTY
0.00174760	\$39.83	MUNI	07004	TOWN OF BLAINE
0.00449980	\$102.55	REG	076293	SCH D OF WEBSTER
0.00031730	\$7.23	VTAE	001700	NORTHWOOD TECHNICAL COLLEGE

Parcel Total:	\$238.76
---------------	----------



State of Wisconsin / Department of Natural Resources

Tony Evers , Governor

Adam N Payne , Secretary

5/22/2023

Chapter 70.114 - Aids Payment Worksheet For Tax Year 2022(Payment Year 2023) - Payment Due January 31, 2023

636 of 7056

LEGAL DESCRIPTION: T42 R14-W S10 SWNW	PARCEL NO: 07-004-2-43-14-10-1 01-000-011000	CONTROL NO: 133196
---------------------------------------	--	--------------------

40	\$28,021.87	0.81326225	\$22,789.13	
----	-------------	------------	-------------	--

0	\$0.00	STAT	999999	STATE OF WISCONSIN
---	--------	------	--------	--------------------

0.00391210	\$89.15	CNTY	07	BURNETT COUNTY
------------	---------	------	----	----------------

0.00174760	\$39.83	MUNI	07004	TOWN OF BLAINE
------------	---------	------	-------	----------------

0.00449980	\$102.55	REG	076293	SCH D OF WEBSTER
------------	----------	-----	--------	------------------

0.00031730	\$7.23	VTAE	001700	NORTHWOOD TECHNICAL COLLEGE
------------	--------	------	--------	-----------------------------

Parcel Total:	\$238.76
---------------	----------

LEGAL DESCRIPTION: T42 R14-W S11 NWNE	PARCEL NO: 07-004-2-42-14-11-1 01-000-011000	CONTROL NO: 133197
---------------------------------------	--	--------------------

40	\$28,021.87	0.81326225	\$22,789.13	
----	-------------	------------	-------------	--

0	\$0.00	STAT	999999	STATE OF WISCONSIN
---	--------	------	--------	--------------------

0.00391210	\$89.15	CNTY	07	BURNETT COUNTY
------------	---------	------	----	----------------

0.00174760	\$39.83	MUNI	07004	TOWN OF BLAINE
------------	---------	------	-------	----------------

0.00449980	\$102.55	REG	076293	SCH D OF WEBSTER
------------	----------	-----	--------	------------------

0.00031730	\$7.23	VTAE	001700	NORTHWOOD TECHNICAL COLLEGE
------------	--------	------	--------	-----------------------------

Parcel Total:	\$238.76
---------------	----------



State of Wisconsin / Department of Natural Resources

Tony Evers , Governor

Adam N Payne , Secretary

5/22/2023

Chapter 70.114 - Aids Payment Worksheet For Tax Year 2022(Payment Year 2023) - Payment Due January 31, 2023

637 of 7056

LEGAL DESCRIPTION: T42 R14-W S11 SWNE	PARCEL NO: 07-004-2-42-14-11-1 01-000-011000	CONTROL NO: 133198
---------------------------------------	--	--------------------

40	\$28,021.87	0.81326225	\$22,789.13	
----	-------------	------------	-------------	--

0	\$0.00	STAT	999999	STATE OF WISCONSIN
---	--------	------	--------	--------------------

0.00391210	\$89.15	CNTY	07	BURNETT COUNTY
------------	---------	------	----	----------------

0.00174760	\$39.83	MUNI	07004	TOWN OF BLAINE
------------	---------	------	-------	----------------

0.00449980	\$102.55	REG	076293	SCH D OF WEBSTER
------------	----------	-----	--------	------------------

0.00031730	\$7.23	VTAE	001700	NORTHWOOD TECHNICAL COLLEGE
------------	--------	------	--------	-----------------------------

Parcel Total:	\$238.76
---------------	----------

LEGAL DESCRIPTION: T42 R14-W S11 SENE	PARCEL NO: 07-004-2-42-14-11-1 01-000-011000	CONTROL NO: 133199
---------------------------------------	--	--------------------

40	\$28,021.87	0.81326225	\$22,789.13	
----	-------------	------------	-------------	--

0	\$0.00	STAT	999999	STATE OF WISCONSIN
---	--------	------	--------	--------------------

0.00391210	\$89.15	CNTY	07	BURNETT COUNTY
------------	---------	------	----	----------------

0.00174760	\$39.83	MUNI	07004	TOWN OF BLAINE
------------	---------	------	-------	----------------

0.00449980	\$102.55	REG	076293	SCH D OF WEBSTER
------------	----------	-----	--------	------------------

0.00031730	\$7.23	VTAE	001700	NORTHWOOD TECHNICAL COLLEGE
------------	--------	------	--------	-----------------------------

Parcel Total:	\$238.76
---------------	----------



State of Wisconsin / Department of Natural Resources

Tony Evers , Governor

Adam N Payne , Secretary

5/22/2023

Chapter 70.114 - Aids Payment Worksheet For Tax Year 2022(Payment Year 2023) - Payment Due January 31, 2023

638 of 7056

LEGAL DESCRIPTION: T42 R14-W S11 NESE				PARCEL NO: 07-004-2-42-14-11-1 01-000-011000				CONTROL NO: 133200			
40	\$28,021.87	0.81326225	\$22,789.13								
			0	\$0.00	STAT	999999	STATE OF WISCONSIN				
			0.00391210	\$89.15	CNTY	07	BURNETT COUNTY				
			0.00174760	\$39.83	MUNI	07004	TOWN OF BLAINE				
			0.00449980	\$102.55	REG	076293	SCH D OF WEBSTER				
			0.00031730	\$7.23	VTAE	001700	NORTHWOOD TECHNICAL COLLEGE				
Parcel Total:				\$238.76							

LEGAL DESCRIPTION: T42 R14-W S11 NWSE				PARCEL NO: 07-004-2-42-14-11-1 01-000-011000				CONTROL NO: 133201			
40	\$28,021.87	0.81326225	\$22,789.13								
			0	\$0.00	STAT	999999	STATE OF WISCONSIN				
			0.00391210	\$89.15	CNTY	07	BURNETT COUNTY				
			0.00174760	\$39.83	MUNI	07004	TOWN OF BLAINE				
			0.00449980	\$102.55	REG	076293	SCH D OF WEBSTER				
			0.00031730	\$7.23	VTAE	001700	NORTHWOOD TECHNICAL COLLEGE				
Parcel Total:				\$238.76							



State of Wisconsin / Department of Natural Resources

Tony Evers , Governor

Adam N Payne , Secretary

5/22/2023

Chapter 70.114 - Aids Payment Worksheet For Tax Year 2022(Payment Year 2023) - Payment Due January 31, 2023

639 of 7056

LEGAL DESCRIPTION: T42 R14-W S11 SWSE	PARCEL NO: 07-004-2-42-14-11-1 01-000-011000	CONTROL NO: 133202
---------------------------------------	--	--------------------

40	\$28,021.87	0.81326225	\$22,789.13
----	-------------	------------	-------------

0	\$0.00	STAT	999999	STATE OF WISCONSIN
0.00391210	\$89.15	CNTY	07	BURNETT COUNTY
0.00174760	\$39.83	MUNI	07004	TOWN OF BLAINE
0.00449980	\$102.55	REG	076293	SCH D OF WEBSTER
0.00031730	\$7.23	VTAE	001700	NORTHWOOD TECHNICAL COLLEGE

Parcel Total:	\$238.76
---------------	----------

LEGAL DESCRIPTION: T42 R14-W S11 SESE	PARCEL NO: 07-004-2-42-14-11-1 01-000-011000	CONTROL NO: 133203
---------------------------------------	--	--------------------

40	\$28,021.87	0.81326225	\$22,789.13
----	-------------	------------	-------------

0	\$0.00	STAT	999999	STATE OF WISCONSIN
0.00391210	\$89.15	CNTY	07	BURNETT COUNTY
0.00174760	\$39.83	MUNI	07004	TOWN OF BLAINE
0.00449980	\$102.55	REG	076293	SCH D OF WEBSTER
0.00031730	\$7.23	VTAE	001700	NORTHWOOD TECHNICAL COLLEGE

Parcel Total:	\$238.76
---------------	----------



State of Wisconsin / Department of Natural Resources

Tony Evers , Governor

Adam N Payne , Secretary

5/22/2023

Chapter 70.114 - Aids Payment Worksheet For Tax Year 2022(Payment Year 2023) - Payment Due January 31, 2023

640 of 7056

LEGAL DESCRIPTION: T42 R14-W S11 NENW	PARCEL NO: 07-004-2-42-14-11-1 01-000-011000	CONTROL NO: 133204
---------------------------------------	--	--------------------

40	\$28,021.87	0.81326225	\$22,789.13	
----	-------------	------------	-------------	--

	0	\$0.00	STAT	999999	STATE OF WISCONSIN
--	---	--------	------	--------	--------------------

	0.00391210	\$89.15	CNTY	07	BURNETT COUNTY
--	------------	---------	------	----	----------------

	0.00174760	\$39.83	MUNI	07004	TOWN OF BLAINE
--	------------	---------	------	-------	----------------

	0.00449980	\$102.55	REG	076293	SCH D OF WEBSTER
--	------------	----------	-----	--------	------------------

	0.00031730	\$7.23	VTAE	001700	NORTHWOOD TECHNICAL COLLEGE
--	------------	--------	------	--------	-----------------------------

	Parcel Total:	\$238.76
--	---------------	----------

LEGAL DESCRIPTION: T42 R14-W S11 NWNW	PARCEL NO: 07-004-2-42-14-11-1 01-000-011000	CONTROL NO: 133205
---------------------------------------	--	--------------------

40	\$28,021.87	0.81326225	\$22,789.13	
----	-------------	------------	-------------	--

	0	\$0.00	STAT	999999	STATE OF WISCONSIN
--	---	--------	------	--------	--------------------

	0.00391210	\$89.15	CNTY	07	BURNETT COUNTY
--	------------	---------	------	----	----------------

	0.00174760	\$39.83	MUNI	07004	TOWN OF BLAINE
--	------------	---------	------	-------	----------------

	0.00449980	\$102.55	REG	076293	SCH D OF WEBSTER
--	------------	----------	-----	--------	------------------

	0.00031730	\$7.23	VTAE	001700	NORTHWOOD TECHNICAL COLLEGE
--	------------	--------	------	--------	-----------------------------

	Parcel Total:	\$238.76
--	---------------	----------



State of Wisconsin / Department of Natural Resources

Tony Evers , Governor

Adam N Payne , Secretary

5/22/2023

Chapter 70.114 - Aids Payment Worksheet For Tax Year 2022(Payment Year 2023) - Payment Due January 31, 2023

641 of 7056

LEGAL DESCRIPTION: T42 R14-W S11 SWNW	PARCEL NO: 07-004-2-42-14-11-1 01-000-011000	CONTROL NO: 133206
---------------------------------------	--	--------------------

40	\$28,021.87	0.81326225	\$22,789.13	
----	-------------	------------	-------------	--

	0	\$0.00	STAT	999999	STATE OF WISCONSIN
--	---	--------	------	--------	--------------------

	0.00391210	\$89.15	CNTY	07	BURNETT COUNTY
--	------------	---------	------	----	----------------

	0.00174760	\$39.83	MUNI	07004	TOWN OF BLAINE
--	------------	---------	------	-------	----------------

	0.00449980	\$102.55	REG	076293	SCH D OF WEBSTER
--	------------	----------	-----	--------	------------------

	0.00031730	\$7.23	VTAE	001700	NORTHWOOD TECHNICAL COLLEGE
--	------------	--------	------	--------	-----------------------------

	Parcel Total:	\$238.76
--	---------------	----------

LEGAL DESCRIPTION: T42 R14-W S11 SENW	PARCEL NO: 07-004-2-42-14-11-1 01-000-011000	CONTROL NO: 133207
---------------------------------------	--	--------------------

40	\$28,021.87	0.81326225	\$22,789.13	
----	-------------	------------	-------------	--

	0	\$0.00	STAT	999999	STATE OF WISCONSIN
--	---	--------	------	--------	--------------------

	0.00391210	\$89.15	CNTY	07	BURNETT COUNTY
--	------------	---------	------	----	----------------

	0.00174760	\$39.83	MUNI	07004	TOWN OF BLAINE
--	------------	---------	------	-------	----------------

	0.00449980	\$102.55	REG	076293	SCH D OF WEBSTER
--	------------	----------	-----	--------	------------------

	0.00031730	\$7.23	VTAE	001700	NORTHWOOD TECHNICAL COLLEGE
--	------------	--------	------	--------	-----------------------------

	Parcel Total:	\$238.76
--	---------------	----------



State of Wisconsin / Department of Natural Resources

Tony Evers , Governor

Adam N Payne , Secretary

5/22/2023

Chapter 70.114 - Aids Payment Worksheet For Tax Year 2022(Payment Year 2023) - Payment Due January 31, 2023

642 of 7056

LEGAL DESCRIPTION: T42 R14-W S11 NESW	PARCEL NO: 07-004-2-42-14-11-1 01-000-011000	CONTROL NO: 133208
---------------------------------------	--	--------------------

40	\$28,021.87	0.81326225	\$22,789.13	
----	-------------	------------	-------------	--

	0	\$0.00	STAT	999999	STATE OF WISCONSIN
--	---	--------	------	--------	--------------------

	0.00391210	\$89.15	CNTY	07	BURNETT COUNTY
--	------------	---------	------	----	----------------

	0.00174760	\$39.83	MUNI	07004	TOWN OF BLAINE
--	------------	---------	------	-------	----------------

	0.00449980	\$102.55	REG	076293	SCH D OF WEBSTER
--	------------	----------	-----	--------	------------------

	0.00031730	\$7.23	VTAE	001700	NORTHWOOD TECHNICAL COLLEGE
--	------------	--------	------	--------	-----------------------------

Parcel Total:	\$238.76	
---------------	----------	--

LEGAL DESCRIPTION: T42 R14-W S11 NWSW	PARCEL NO: 07-004-2-42-14-11-1 01-000-011000	CONTROL NO: 133209
---------------------------------------	--	--------------------

40	\$28,021.87	0.81326225	\$22,789.13	
----	-------------	------------	-------------	--

	0	\$0.00	STAT	999999	STATE OF WISCONSIN
--	---	--------	------	--------	--------------------

	0.00391210	\$89.15	CNTY	07	BURNETT COUNTY
--	------------	---------	------	----	----------------

	0.00174760	\$39.83	MUNI	07004	TOWN OF BLAINE
--	------------	---------	------	-------	----------------

	0.00449980	\$102.55	REG	076293	SCH D OF WEBSTER
--	------------	----------	-----	--------	------------------

	0.00031730	\$7.23	VTAE	001700	NORTHWOOD TECHNICAL COLLEGE
--	------------	--------	------	--------	-----------------------------

Parcel Total:	\$238.76	
---------------	----------	--



State of Wisconsin / Department of Natural Resources

Tony Evers , Governor

Adam N Payne , Secretary

5/22/2023

Chapter 70.114 - Aids Payment Worksheet For Tax Year 2022(Payment Year 2023) - Payment Due January 31, 2023

643 of 7056

LEGAL DESCRIPTION: T42 R14-W S11 SWSW	PARCEL NO: 07-004-2-42-14-11-1 01-000-011000	CONTROL NO: 133210
---------------------------------------	--	--------------------

40	\$28,021.87	0.81326225	\$22,789.13	
----	-------------	------------	-------------	--

0	\$0.00	STAT	999999	STATE OF WISCONSIN
---	--------	------	--------	--------------------

0.00391210	\$89.15	CNTY	07	BURNETT COUNTY
------------	---------	------	----	----------------

0.00174760	\$39.83	MUNI	07004	TOWN OF BLAINE
------------	---------	------	-------	----------------

0.00449980	\$102.55	REG	076293	SCH D OF WEBSTER
------------	----------	-----	--------	------------------

0.00031730	\$7.23	VTAE	001700	NORTHWOOD TECHNICAL COLLEGE
------------	--------	------	--------	-----------------------------

Parcel Total:	\$238.76
---------------	----------

LEGAL DESCRIPTION: T42 R14-W S11 SESW	PARCEL NO: 07-004-2-42-14-11-1 01-000-011000	CONTROL NO: 133211
---------------------------------------	--	--------------------

40	\$28,021.87	0.81326225	\$22,789.13	
----	-------------	------------	-------------	--

0	\$0.00	STAT	999999	STATE OF WISCONSIN
---	--------	------	--------	--------------------

0.00391210	\$89.15	CNTY	07	BURNETT COUNTY
------------	---------	------	----	----------------

0.00174760	\$39.83	MUNI	07004	TOWN OF BLAINE
------------	---------	------	-------	----------------

0.00449980	\$102.55	REG	076293	SCH D OF WEBSTER
------------	----------	-----	--------	------------------

0.00031730	\$7.23	VTAE	001700	NORTHWOOD TECHNICAL COLLEGE
------------	--------	------	--------	-----------------------------

Parcel Total:	\$238.76
---------------	----------



State of Wisconsin / Department of Natural Resources

Tony Evers , Governor

Adam N Payne , Secretary

5/22/2023

Chapter 70.114 - Aids Payment Worksheet For Tax Year 2022(Payment Year 2023) - Payment Due January 31, 2023

644 of 7056

LEGAL DESCRIPTION: T42 R14-W S12 NWNE	PARCEL NO: 07-004-2-42-14-12-1 01-000-011000	CONTROL NO: 133212
---------------------------------------	--	--------------------

40	\$28,021.87	0.81326225	\$22,789.13	
----	-------------	------------	-------------	--

0	\$0.00	STAT	999999	STATE OF WISCONSIN
---	--------	------	--------	--------------------

0.00391210	\$89.15	CNTY	07	BURNETT COUNTY
------------	---------	------	----	----------------

0.00174760	\$39.83	MUNI	07004	TOWN OF BLAINE
------------	---------	------	-------	----------------

0.00449980	\$102.55	REG	076293	SCH D OF WEBSTER
------------	----------	-----	--------	------------------

0.00031730	\$7.23	VTAE	001700	NORTHWOOD TECHNICAL COLLEGE
------------	--------	------	--------	-----------------------------

Parcel Total:	\$238.76
---------------	----------

LEGAL DESCRIPTION: T42 R14-W S12 SWNE	PARCEL NO: 07-004-2-42-14-12-1 01-000-011000	CONTROL NO: 133213
---------------------------------------	--	--------------------

40	\$28,021.87	0.81326225	\$22,789.13	
----	-------------	------------	-------------	--

0	\$0.00	STAT	999999	STATE OF WISCONSIN
---	--------	------	--------	--------------------

0.00391210	\$89.15	CNTY	07	BURNETT COUNTY
------------	---------	------	----	----------------

0.00174760	\$39.83	MUNI	07004	TOWN OF BLAINE
------------	---------	------	-------	----------------

0.00449980	\$102.55	REG	076293	SCH D OF WEBSTER
------------	----------	-----	--------	------------------

0.00031730	\$7.23	VTAE	001700	NORTHWOOD TECHNICAL COLLEGE
------------	--------	------	--------	-----------------------------

Parcel Total:	\$238.76
---------------	----------



State of Wisconsin / Department of Natural Resources

Tony Evers , Governor

Adam N Payne , Secretary

5/22/2023

Chapter 70.114 - Aids Payment Worksheet For Tax Year 2022(Payment Year 2023) - Payment Due January 31, 2023

645 of 7056

LEGAL DESCRIPTION: T42 R14-W S12 SENE	PARCEL NO: 07-004-2-42-14-12-1 01-000-011000	CONTROL NO: 133214
---------------------------------------	--	--------------------

40	\$28,021.87	0.81326225	\$22,789.13
----	-------------	------------	-------------

0	\$0.00	STAT	999999	STATE OF WISCONSIN
0.00391210	\$89.15	CNTY	07	BURNETT COUNTY
0.00174760	\$39.83	MUNI	07004	TOWN OF BLAINE
0.00449980	\$102.55	REG	076293	SCH D OF WEBSTER
0.00031730	\$7.23	VTAE	001700	NORTHWOOD TECHNICAL COLLEGE

Parcel Total:	\$238.76
---------------	----------

LEGAL DESCRIPTION: T42 R14-W S12 NESE	PARCEL NO: 07-004-2-42-14-12-1 01-000-011000	CONTROL NO: 133215
---------------------------------------	--	--------------------

40	\$28,021.87	0.81326225	\$22,789.13
----	-------------	------------	-------------

0	\$0.00	STAT	999999	STATE OF WISCONSIN
0.00391210	\$89.15	CNTY	07	BURNETT COUNTY
0.00174760	\$39.83	MUNI	07004	TOWN OF BLAINE
0.00449980	\$102.55	REG	076293	SCH D OF WEBSTER
0.00031730	\$7.23	VTAE	001700	NORTHWOOD TECHNICAL COLLEGE

Parcel Total:	\$238.76
---------------	----------



State of Wisconsin / Department of Natural Resources

Tony Evers , Governor

Adam N Payne , Secretary

5/22/2023

Chapter 70.114 - Aids Payment Worksheet For Tax Year 2022(Payment Year 2023) - Payment Due January 31, 2023

646 of 7056

LEGAL DESCRIPTION: T42 R14-W S12 SESE	PARCEL NO: 07-004-2-42-14-12-1 01-000-011000	CONTROL NO: 133216
---------------------------------------	--	--------------------

40	\$28,021.87	0.81326225	\$22,789.13	
----	-------------	------------	-------------	--

0	\$0.00	STAT	999999	STATE OF WISCONSIN
0.00391210	\$89.15	CNTY	07	BURNETT COUNTY
0.00174760	\$39.83	MUNI	07004	TOWN OF BLAINE
0.00449980	\$102.55	REG	076293	SCH D OF WEBSTER
0.00031730	\$7.23	VTAE	001700	NORTHWOOD TECHNICAL COLLEGE

Parcel Total:	\$238.76
---------------	----------

LEGAL DESCRIPTION: T42 R14-W S12 NWSE	PARCEL NO: 07-004-2-42-14-12-1 01-000-011000	CONTROL NO: 133217
---------------------------------------	--	--------------------

40	\$28,021.87	0.81326225	\$22,789.13	
----	-------------	------------	-------------	--

0	\$0.00	STAT	999999	STATE OF WISCONSIN
0.00391210	\$89.15	CNTY	07	BURNETT COUNTY
0.00174760	\$39.83	MUNI	07004	TOWN OF BLAINE
0.00449980	\$102.55	REG	076293	SCH D OF WEBSTER
0.00031730	\$7.23	VTAE	001700	NORTHWOOD TECHNICAL COLLEGE

Parcel Total:	\$238.76
---------------	----------



State of Wisconsin / Department of Natural Resources

Tony Evers , Governor

Adam N Payne , Secretary

5/22/2023

Chapter 70.114 - Aids Payment Worksheet For Tax Year 2022(Payment Year 2023) - Payment Due January 31, 2023

647 of 7056

LEGAL DESCRIPTION: T42 R14-W S12 NWNW	PARCEL NO: 07-004-2-42-14-12-2 01-000-011000	CONTROL NO: 133219
---------------------------------------	--	--------------------

40	\$28,021.87	0.81326225	\$22,789.13	
----	-------------	------------	-------------	--

0	\$0.00	STAT	999999	STATE OF WISCONSIN
---	--------	------	--------	--------------------

0.00391210	\$89.15	CNTY	07	BURNETT COUNTY
------------	---------	------	----	----------------

0.00174760	\$39.83	MUNI	07004	TOWN OF BLAINE
------------	---------	------	-------	----------------

0.00449980	\$102.55	REG	076293	SCH D OF WEBSTER
------------	----------	-----	--------	------------------

0.00031730	\$7.23	VTAE	001700	NORTHWOOD TECHNICAL COLLEGE
------------	--------	------	--------	-----------------------------

Parcel Total:	\$238.76
---------------	----------

LEGAL DESCRIPTION: T42 R14-W S12 SWNW	PARCEL NO: 07-004-2-42-14-12-2 01-000-011000	CONTROL NO: 133220
---------------------------------------	--	--------------------

40	\$28,021.87	0.81326225	\$22,789.13	
----	-------------	------------	-------------	--

0	\$0.00	STAT	999999	STATE OF WISCONSIN
---	--------	------	--------	--------------------

0.00391210	\$89.15	CNTY	07	BURNETT COUNTY
------------	---------	------	----	----------------

0.00174760	\$39.83	MUNI	07004	TOWN OF BLAINE
------------	---------	------	-------	----------------

0.00449980	\$102.55	REG	076293	SCH D OF WEBSTER
------------	----------	-----	--------	------------------

0.00031730	\$7.23	VTAE	001700	NORTHWOOD TECHNICAL COLLEGE
------------	--------	------	--------	-----------------------------

Parcel Total:	\$238.76
---------------	----------



State of Wisconsin / Department of Natural Resources

Tony Evers , Governor

Adam N Payne , Secretary

5/22/2023

Chapter 70.114 - Aids Payment Worksheet For Tax Year 2022(Payment Year 2023) - Payment Due January 31, 2023

648 of 7056

LEGAL DESCRIPTION: T42 R14-W S12 SENW	PARCEL NO: 07-004-2-42-14-12-2 01-000-011000	CONTROL NO: 133221
---------------------------------------	--	--------------------

40	\$28,021.87	0.81326225	\$22,789.13
----	-------------	------------	-------------

0	\$0.00	STAT	999999	STATE OF WISCONSIN
0.00391210	\$89.15	CNTY	07	BURNETT COUNTY
0.00174760	\$39.83	MUNI	07004	TOWN OF BLAINE
0.00449980	\$102.55	REG	076293	SCH D OF WEBSTER
0.00031730	\$7.23	VTAE	001700	NORTHWOOD TECHNICAL COLLEGE

Parcel Total:	\$238.76
---------------	----------

LEGAL DESCRIPTION: T42 R14-W S12 PT OF NESW	PARCEL NO: 07-004-2-42-14-12-2 01-000-011000	CONTROL NO: 133222
---	--	--------------------

33.52	\$23,482.31	0.81326225	\$19,097.28
-------	-------------	------------	-------------

0	\$0.00	STAT	999999	STATE OF WISCONSIN
0.00391210	\$74.71	CNTY	07	BURNETT COUNTY
0.00174760	\$33.37	MUNI	07004	TOWN OF BLAINE
0.00449980	\$85.93	REG	076293	SCH D OF WEBSTER
0.00031730	\$6.06	VTAE	001700	NORTHWOOD TECHNICAL COLLEGE

Parcel Total:	\$200.07
---------------	----------



State of Wisconsin / Department of Natural Resources

Tony Evers , Governor

Adam N Payne , Secretary

5/22/2023

Chapter 70.114 - Aids Payment Worksheet For Tax Year 2022(Payment Year 2023) - Payment Due January 31, 2023

649 of 7056

LEGAL DESCRIPTION: T42 R14-W S12 SWSW	PARCEL NO: 07-004-2-42-14-12-2 01-000-011000	CONTROL NO: 133223
---------------------------------------	--	--------------------

40	\$28,021.87	0.81326225	\$22,789.13	
----	-------------	------------	-------------	--

0	\$0.00	STAT	999999	STATE OF WISCONSIN
---	--------	------	--------	--------------------

0.00391210	\$89.15	CNTY	07	BURNETT COUNTY
------------	---------	------	----	----------------

0.00174760	\$39.83	MUNI	07004	TOWN OF BLAINE
------------	---------	------	-------	----------------

0.00449980	\$102.55	REG	076293	SCH D OF WEBSTER
------------	----------	-----	--------	------------------

0.00031730	\$7.23	VTAE	001700	NORTHWOOD TECHNICAL COLLEGE
------------	--------	------	--------	-----------------------------

Parcel Total:	\$238.76
---------------	----------

LEGAL DESCRIPTION: T42 R14-W S12 NWSW	PARCEL NO: 07-004-2-42-14-12-2 01-000-011000	CONTROL NO: 133224
---------------------------------------	--	--------------------

40	\$28,021.87	0.81326225	\$22,789.13	
----	-------------	------------	-------------	--

0	\$0.00	STAT	999999	STATE OF WISCONSIN
---	--------	------	--------	--------------------

0.00391210	\$89.15	CNTY	07	BURNETT COUNTY
------------	---------	------	----	----------------

0.00174760	\$39.83	MUNI	07004	TOWN OF BLAINE
------------	---------	------	-------	----------------

0.00449980	\$102.55	REG	076293	SCH D OF WEBSTER
------------	----------	-----	--------	------------------

0.00031730	\$7.23	VTAE	001700	NORTHWOOD TECHNICAL COLLEGE
------------	--------	------	--------	-----------------------------

Parcel Total:	\$238.76
---------------	----------



State of Wisconsin / Department of Natural Resources

Tony Evers , Governor

Adam N Payne , Secretary

5/22/2023

Chapter 70.114 - Aids Payment Worksheet For Tax Year 2022(Payment Year 2023) - Payment Due January 31, 2023

650 of 7056

LEGAL DESCRIPTION: T42 R14-W S13 NWNE	PARCEL NO: 07-004-2-42-14-13-1 01-000-011000	CONTROL NO: 133226
---------------------------------------	--	--------------------

40	\$28,021.87	0.81326225	\$22,789.13
----	-------------	------------	-------------

0	\$0.00	STAT	999999	STATE OF WISCONSIN
0.00391210	\$89.15	CNTY	07	BURNETT COUNTY
0.00174760	\$39.83	MUNI	07004	TOWN OF BLAINE
0.00449980	\$102.55	REG	076293	SCH D OF WEBSTER
0.00031730	\$7.23	VTAE	001700	NORTHWOOD TECHNICAL COLLEGE

Parcel Total:	\$238.76
---------------	----------

LEGAL DESCRIPTION: T42 R14-W S13 NWNW	PARCEL NO: 07-004-2-42-14-13-2 01-000-011000	CONTROL NO: 133227
---------------------------------------	--	--------------------

40	\$28,021.87	0.81326225	\$22,789.13
----	-------------	------------	-------------

0	\$0.00	STAT	999999	STATE OF WISCONSIN
0.00391210	\$89.15	CNTY	07	BURNETT COUNTY
0.00174760	\$39.83	MUNI	07004	TOWN OF BLAINE
0.00449980	\$102.55	REG	076293	SCH D OF WEBSTER
0.00031730	\$7.23	VTAE	001700	NORTHWOOD TECHNICAL COLLEGE

Parcel Total:	\$238.76
---------------	----------



State of Wisconsin / Department of Natural Resources

Tony Evers , Governor

Adam N Payne , Secretary

5/22/2023

Chapter 70.114 - Aids Payment Worksheet For Tax Year 2022(Payment Year 2023) - Payment Due January 31, 2023

651 of 7056

LEGAL DESCRIPTION: T42 R14-W S13 SWNW				PARCEL NO: 07-004-2-42-14-13-2 01-000-011000				CONTROL NO: 133228			
40	\$28,021.87	0.81326225	\$22,789.13								
				0	\$0.00	STAT	999999	STATE OF WISCONSIN			
				0.00391210	\$89.15	CNTY	07	BURNETT COUNTY			
				0.00174760	\$39.83	MUNI	07004	TOWN OF BLAINE			
				0.00449980	\$102.55	REG	076293	SCH D OF WEBSTER			
				0.00031730	\$7.23	VTAE	001700	NORTHWOOD TECHNICAL COLLEGE			
				Parcel Total:	\$238.76						

LEGAL DESCRIPTION: T42 R14-W S13 SENW				PARCEL NO: 07-004-2-42-14-13-2 01-000-011000				CONTROL NO: 133229			
40	\$28,021.87	0.81326225	\$22,789.13								
				0	\$0.00	STAT	999999	STATE OF WISCONSIN			
				0.00391210	\$89.15	CNTY	07	BURNETT COUNTY			
				0.00174760	\$39.83	MUNI	07004	TOWN OF BLAINE			
				0.00449980	\$102.55	REG	076293	SCH D OF WEBSTER			
				0.00031730	\$7.23	VTAE	001700	NORTHWOOD TECHNICAL COLLEGE			
				Parcel Total:	\$238.76						



State of Wisconsin / Department of Natural Resources

Tony Evers , Governor

Adam N Payne , Secretary

5/22/2023

Chapter 70.114 - Aids Payment Worksheet For Tax Year 2022(Payment Year 2023) - Payment Due January 31, 2023

652 of 7056

LEGAL DESCRIPTION: T42 R14-W S13 NESW	PARCEL NO: 07-004-2-42-14-13-2 01-000-011000	CONTROL NO: 133230
---------------------------------------	--	--------------------

40	\$28,021.87	0.81326225	\$22,789.13
----	-------------	------------	-------------

0	\$0.00	STAT	999999	STATE OF WISCONSIN
0.00391210	\$89.15	CNTY	07	BURNETT COUNTY
0.00174760	\$39.83	MUNI	07004	TOWN OF BLAINE
0.00449980	\$102.55	REG	076293	SCH D OF WEBSTER
0.00031730	\$7.23	VTAE	001700	NORTHWOOD TECHNICAL COLLEGE

Parcel Total:	\$238.76
---------------	----------

LEGAL DESCRIPTION: T42 R14-W S13 NWSW	PARCEL NO: 07-004-2-42-14-13-2 01-000-011000	CONTROL NO: 133231
---------------------------------------	--	--------------------

40	\$28,021.87	0.81326225	\$22,789.13
----	-------------	------------	-------------

0	\$0.00	STAT	999999	STATE OF WISCONSIN
0.00391210	\$89.15	CNTY	07	BURNETT COUNTY
0.00174760	\$39.83	MUNI	07004	TOWN OF BLAINE
0.00449980	\$102.55	REG	076293	SCH D OF WEBSTER
0.00031730	\$7.23	VTAE	001700	NORTHWOOD TECHNICAL COLLEGE

Parcel Total:	\$238.76
---------------	----------



State of Wisconsin / Department of Natural Resources

Tony Evers , Governor

Adam N Payne , Secretary

5/22/2023

Chapter 70.114 - Aids Payment Worksheet For Tax Year 2022(Payment Year 2023) - Payment Due January 31, 2023

653 of 7056

LEGAL DESCRIPTION: T42 R14-W S13 SWSW	PARCEL NO: 07-004-2-42-14-13-2 01-000-011000	CONTROL NO: 133232
---------------------------------------	--	--------------------

40	\$28,021.87	0.81326225	\$22,789.13	
----	-------------	------------	-------------	--

0	\$0.00	STAT	999999	STATE OF WISCONSIN
---	--------	------	--------	--------------------

0.00391210	\$89.15	CNTY	07	BURNETT COUNTY
------------	---------	------	----	----------------

0.00174760	\$39.83	MUNI	07004	TOWN OF BLAINE
------------	---------	------	-------	----------------

0.00449980	\$102.55	REG	076293	SCH D OF WEBSTER
------------	----------	-----	--------	------------------

0.00031730	\$7.23	VTAE	001700	NORTHWOOD TECHNICAL COLLEGE
------------	--------	------	--------	-----------------------------

Parcel Total:	\$238.76
---------------	----------

LEGAL DESCRIPTION: T42 R14-W S13 SESW	PARCEL NO: 07-004-2-42-14-13-2 01-000-011000	CONTROL NO: 133233
---------------------------------------	--	--------------------

40	\$28,021.87	0.81326225	\$22,789.13	
----	-------------	------------	-------------	--

0	\$0.00	STAT	999999	STATE OF WISCONSIN
---	--------	------	--------	--------------------

0.00391210	\$89.15	CNTY	07	BURNETT COUNTY
------------	---------	------	----	----------------

0.00174760	\$39.83	MUNI	07004	TOWN OF BLAINE
------------	---------	------	-------	----------------

0.00449980	\$102.55	REG	076293	SCH D OF WEBSTER
------------	----------	-----	--------	------------------

0.00031730	\$7.23	VTAE	001700	NORTHWOOD TECHNICAL COLLEGE
------------	--------	------	--------	-----------------------------

Parcel Total:	\$238.76
---------------	----------



State of Wisconsin / Department of Natural Resources

Tony Evers , Governor

Adam N Payne , Secretary

5/22/2023

Chapter 70.114 - Aids Payment Worksheet For Tax Year 2022(Payment Year 2023) - Payment Due January 31, 2023

654 of 7056

LEGAL DESCRIPTION: T42 R14-W S23 SENE	PARCEL NO: 07-004-2-42-14-23-1 01-000-011000	CONTROL NO: 133234
---------------------------------------	--	--------------------

40	\$28,021.87	0.81326225	\$22,789.13	
----	-------------	------------	-------------	--

	0	\$0.00	STAT	999999	STATE OF WISCONSIN
--	---	--------	------	--------	--------------------

	0.00391210	\$89.15	CNTY	07	BURNETT COUNTY
--	------------	---------	------	----	----------------

	0.00174760	\$39.83	MUNI	07004	TOWN OF BLAINE
--	------------	---------	------	-------	----------------

	0.00449980	\$102.55	REG	076293	SCH D OF WEBSTER
--	------------	----------	-----	--------	------------------

	0.00031730	\$7.23	VTAE	001700	NORTHWOOD TECHNICAL COLLEGE
--	------------	--------	------	--------	-----------------------------

	Parcel Total:	\$238.76
--	---------------	----------

LEGAL DESCRIPTION: T42 R14-W S23 NWNE	PARCEL NO: 07-004-2-42-14-23-1 01-000-011000	CONTROL NO: 133235
---------------------------------------	--	--------------------

40	\$28,021.87	0.81326225	\$22,789.13	
----	-------------	------------	-------------	--

	0	\$0.00	STAT	999999	STATE OF WISCONSIN
--	---	--------	------	--------	--------------------

	0.00391210	\$89.15	CNTY	07	BURNETT COUNTY
--	------------	---------	------	----	----------------

	0.00174760	\$39.83	MUNI	07004	TOWN OF BLAINE
--	------------	---------	------	-------	----------------

	0.00449980	\$102.55	REG	076293	SCH D OF WEBSTER
--	------------	----------	-----	--------	------------------

	0.00031730	\$7.23	VTAE	001700	NORTHWOOD TECHNICAL COLLEGE
--	------------	--------	------	--------	-----------------------------

	Parcel Total:	\$238.76
--	---------------	----------



State of Wisconsin / Department of Natural Resources

Tony Evers , Governor

Adam N Payne , Secretary

5/22/2023

Chapter 70.114 - Aids Payment Worksheet For Tax Year 2022(Payment Year 2023) - Payment Due January 31, 2023

655 of 7056

LEGAL DESCRIPTION: T42 R14-W S23 SWNE	PARCEL NO: 07-004-2-42-14-23-1 01-000-011000	CONTROL NO: 133236
---------------------------------------	--	--------------------

40	\$28,021.87	0.81326225	\$22,789.13
----	-------------	------------	-------------

0	\$0.00	STAT	999999	STATE OF WISCONSIN
0.00391210	\$89.15	CNTY	07	BURNETT COUNTY
0.00174760	\$39.83	MUNI	07004	TOWN OF BLAINE
0.00449980	\$102.55	REG	076293	SCH D OF WEBSTER
0.00031730	\$7.23	VTAE	001700	NORTHWOOD TECHNICAL COLLEGE

Parcel Total:	\$238.76
---------------	----------

LEGAL DESCRIPTION: T42 R14-W S23 NENW	PARCEL NO: 07-004-2-42-14-23-1 01-000-011000	CONTROL NO: 133237
---------------------------------------	--	--------------------

40	\$28,021.87	0.81326225	\$22,789.13
----	-------------	------------	-------------

0	\$0.00	STAT	999999	STATE OF WISCONSIN
0.00391210	\$89.15	CNTY	07	BURNETT COUNTY
0.00174760	\$39.83	MUNI	07004	TOWN OF BLAINE
0.00449980	\$102.55	REG	076293	SCH D OF WEBSTER
0.00031730	\$7.23	VTAE	001700	NORTHWOOD TECHNICAL COLLEGE

Parcel Total:	\$238.76
---------------	----------



State of Wisconsin / Department of Natural Resources

Tony Evers , Governor

Adam N Payne , Secretary

5/22/2023

Chapter 70.114 - Aids Payment Worksheet For Tax Year 2022(Payment Year 2023) - Payment Due January 31, 2023

656 of 7056

LEGAL DESCRIPTION: T42 R14-W S23 SENW	PARCEL NO: 07-004-2-42-14-23-1 01-000-011000	CONTROL NO: 133238
---------------------------------------	--	--------------------

40	\$28,021.87	0.81326225	\$22,789.13
----	-------------	------------	-------------

0	\$0.00	STAT	999999	STATE OF WISCONSIN
0.00391210	\$89.15	CNTY	07	BURNETT COUNTY
0.00174760	\$39.83	MUNI	07004	TOWN OF BLAINE
0.00449980	\$102.55	REG	076293	SCH D OF WEBSTER
0.00031730	\$7.23	VTAE	001700	NORTHWOOD TECHNICAL COLLEGE

Parcel Total:	\$238.76
---------------	----------

LEGAL DESCRIPTION: T42 R14-W S23 NWNW	PARCEL NO: 07-004-2-42-14-23-1 01-000-011000	CONTROL NO: 133239
---------------------------------------	--	--------------------

40	\$28,021.87	0.81326225	\$22,789.13
----	-------------	------------	-------------

0	\$0.00	STAT	999999	STATE OF WISCONSIN
0.00391210	\$89.15	CNTY	07	BURNETT COUNTY
0.00174760	\$39.83	MUNI	07004	TOWN OF BLAINE
0.00449980	\$102.55	REG	076293	SCH D OF WEBSTER
0.00031730	\$7.23	VTAE	001700	NORTHWOOD TECHNICAL COLLEGE

Parcel Total:	\$238.76
---------------	----------



State of Wisconsin / Department of Natural Resources

Tony Evers , Governor

Adam N Payne , Secretary

5/22/2023

Chapter 70.114 - Aids Payment Worksheet For Tax Year 2022(Payment Year 2023) - Payment Due January 31, 2023

657 of 7056

LEGAL DESCRIPTION: T42 R14-W S23 SWNW	PARCEL NO: 07-004-2-42-14-23-1 01-000-011000	CONTROL NO: 133240
---------------------------------------	--	--------------------

40	\$28,021.87	0.81326225	\$22,789.13
----	-------------	------------	-------------

0	\$0.00	STAT	999999	STATE OF WISCONSIN
0.00391210	\$89.15	CNTY	07	BURNETT COUNTY
0.00174760	\$39.83	MUNI	07004	TOWN OF BLAINE
0.00449980	\$102.55	REG	076293	SCH D OF WEBSTER
0.00031730	\$7.23	VTAE	001700	NORTHWOOD TECHNICAL COLLEGE

Parcel Total:	\$238.76
---------------	----------

LEGAL DESCRIPTION: T42 R14-W S32 SENE	PARCEL NO: 07-004-2-42-14-32-1 01-000-011000	CONTROL NO: 133241
---------------------------------------	--	--------------------

40	\$28,021.87	0.81326225	\$22,789.13
----	-------------	------------	-------------

0	\$0.00	STAT	999999	STATE OF WISCONSIN
0.00391210	\$89.15	CNTY	07	BURNETT COUNTY
0.00174760	\$39.83	MUNI	07004	TOWN OF BLAINE
0.00449980	\$102.55	REG	076293	SCH D OF WEBSTER
0.00031730	\$7.23	VTAE	001700	NORTHWOOD TECHNICAL COLLEGE

Parcel Total:	\$238.76
---------------	----------



State of Wisconsin / Department of Natural Resources

Tony Evers , Governor

Adam N Payne , Secretary

5/22/2023

Chapter 70.114 - Aids Payment Worksheet For Tax Year 2022(Payment Year 2023) - Payment Due January 31, 2023

658 of 7056

LEGAL DESCRIPTION: T42 R14-W S32 SWNE	PARCEL NO: 07-004-2-42-14-32-1 01-000-011000	CONTROL NO: 133242
---------------------------------------	--	--------------------

40	\$28,021.87	0.81326225	\$22,789.13
----	-------------	------------	-------------

0	\$0.00	STAT	999999	STATE OF WISCONSIN
0.00391210	\$89.15	CNTY	07	BURNETT COUNTY
0.00174760	\$39.83	MUNI	07004	TOWN OF BLAINE
0.00449980	\$102.55	REG	076293	SCH D OF WEBSTER
0.00031730	\$7.23	VTAE	001700	NORTHWOOD TECHNICAL COLLEGE

Parcel Total:	\$238.76
---------------	----------

LEGAL DESCRIPTION: T42 R14-W S32 NWSE	PARCEL NO: 07-004-2-42-14-32-4 01-000-011000	CONTROL NO: 133243
---------------------------------------	--	--------------------

40	\$28,021.87	0.81326225	\$22,789.13
----	-------------	------------	-------------

0	\$0.00	STAT	999999	STATE OF WISCONSIN
0.00391210	\$89.15	CNTY	07	BURNETT COUNTY
0.00174760	\$39.83	MUNI	07004	TOWN OF BLAINE
0.00449980	\$102.55	REG	076293	SCH D OF WEBSTER
0.00031730	\$7.23	VTAE	001700	NORTHWOOD TECHNICAL COLLEGE

Parcel Total:	\$238.76
---------------	----------



State of Wisconsin / Department of Natural Resources

Tony Evers , Governor

Adam N Payne , Secretary

5/22/2023

Chapter 70.114 - Aids Payment Worksheet For Tax Year 2022(Payment Year 2023) - Payment Due January 31, 2023

659 of 7056

LEGAL DESCRIPTION: T42 R14-W S32 SWSE	PARCEL NO: 07-004-2-42-14-32-4 01-000-011000	CONTROL NO: 133244
---------------------------------------	--	--------------------

40	\$28,021.87	0.81326225	\$22,789.13
----	-------------	------------	-------------

0	\$0.00	STAT	999999	STATE OF WISCONSIN
0.00391210	\$89.15	CNTY	07	BURNETT COUNTY
0.00174760	\$39.83	MUNI	07004	TOWN OF BLAINE
0.00449980	\$102.55	REG	076293	SCH D OF WEBSTER
0.00031730	\$7.23	VTAE	001700	NORTHWOOD TECHNICAL COLLEGE

Parcel Total:	\$238.76
---------------	----------

LEGAL DESCRIPTION: T42 R14-W S32 SESE	PARCEL NO: 07-004-2-42-14-32-4 01-000-011000	CONTROL NO: 133245
---------------------------------------	--	--------------------

40	\$28,021.87	0.81326225	\$22,789.13
----	-------------	------------	-------------

0	\$0.00	STAT	999999	STATE OF WISCONSIN
0.00391210	\$89.15	CNTY	07	BURNETT COUNTY
0.00174760	\$39.83	MUNI	07004	TOWN OF BLAINE
0.00449980	\$102.55	REG	076293	SCH D OF WEBSTER
0.00031730	\$7.23	VTAE	001700	NORTHWOOD TECHNICAL COLLEGE

Parcel Total:	\$238.76
---------------	----------



State of Wisconsin / Department of Natural Resources

Tony Evers , Governor

Adam N Payne , Secretary

5/22/2023

Chapter 70.114 - Aids Payment Worksheet For Tax Year 2022(Payment Year 2023) - Payment Due January 31, 2023

660 of 7056

LEGAL DESCRIPTION: T42 R14-W S12 SESW	PARCEL NO: 07-004-2-42-14-12-2 01-000-011000	CONTROL NO: 133248
---------------------------------------	--	--------------------

40	\$28,021.87	0.81326225	\$22,789.13	
----	-------------	------------	-------------	--

0	\$0.00	STAT	999999	STATE OF WISCONSIN
0.00391210	\$89.15	CNTY	07	BURNETT COUNTY
0.00174760	\$39.83	MUNI	07004	TOWN OF BLAINE
0.00449980	\$102.55	REG	076293	SCH D OF WEBSTER
0.00031730	\$7.23	VTAE	001700	NORTHWOOD TECHNICAL COLLEGE

Parcel Total:	\$238.76
---------------	----------

LEGAL DESCRIPTION: T42 R14-W S12 SWSE	PARCEL NO: 07-004-2-42-14-12-1 01-000-011000	CONTROL NO: 133249
---------------------------------------	--	--------------------

40	\$28,021.87	0.81326225	\$22,789.13	
----	-------------	------------	-------------	--

0	\$0.00	STAT	999999	STATE OF WISCONSIN
0.00391210	\$89.15	CNTY	07	BURNETT COUNTY
0.00174760	\$39.83	MUNI	07004	TOWN OF BLAINE
0.00449980	\$102.55	REG	076293	SCH D OF WEBSTER
0.00031730	\$7.23	VTAE	001700	NORTHWOOD TECHNICAL COLLEGE

Parcel Total:	\$238.76
---------------	----------

File Number Total:	\$29,998.74
--------------------	-------------



State of Wisconsin / Department of Natural Resources

Tony Evers , Governor

Adam N Payne , Secretary

5/22/2023

Chapter 70.114 - Aids Payment Worksheet For Tax Year 2022(Payment Year 2023) - Payment Due January 31, 2023

661 of 7056

FILE NO: WM 60228 *				DATE OF PURCHASE: 12/19/2013				GRANTOR: The Conservation Fund (forme			
LEGAL DESCRIPTION: T42 R14-W S01 NENE				PARCEL NO: 07-004-2-42-14-01-1 01-000-011000				CONTROL NO: 128521			
39.46	\$33,340.33	0.81326225	\$27,114.43	0	\$0.00	STAT	999999	STATE OF WISCONSIN			
				0.00391210	\$106.07	CNTY	07	BURNETT COUNTY			
				0.00174760	\$47.39	MUNI	07004	TOWN OF BLAINE			
				0.00449980	\$122.01	REG	076293	SCH D OF WEBSTER			
				0.00031730	\$8.60	VTAE	001700	NORTHWOOD TECHNICAL COLLEGE			
Parcel Total:				\$284.07							

LEGAL DESCRIPTION: T42 R14-W S01 NWNE				PARCEL NO: 07-004-2-42-14-01-1 02-000-011000				CONTROL NO: 128522			
39.9	\$33,712.09	0.81326225	\$27,416.77	0	\$0.00	STAT	999999	STATE OF WISCONSIN			
				0.00391210	\$107.26	CNTY	07	BURNETT COUNTY			
				0.00174760	\$47.91	MUNI	07004	TOWN OF BLAINE			
				0.00449980	\$123.37	REG	076293	SCH D OF WEBSTER			
				0.00031730	\$8.70	VTAE	001700	NORTHWOOD TECHNICAL COLLEGE			
Parcel Total:				\$287.24							



State of Wisconsin / Department of Natural Resources

Tony Evers , Governor

Adam N Payne , Secretary

5/22/2023

Chapter 70.114 - Aids Payment Worksheet For Tax Year 2022(Payment Year 2023) - Payment Due January 31, 2023

662 of 7056

LEGAL DESCRIPTION: T42 R14-W S01 SWNE	PARCEL NO: 07-004-2-42-14-01-1 03-000-011000	CONTROL NO: 128523
---------------------------------------	--	--------------------

40	\$33,796.58	0.81326225	\$27,485.49
----	-------------	------------	-------------

0	\$0.00	STAT	999999	STATE OF WISCONSIN
0.00391210	\$107.52	CNTY	07	BURNETT COUNTY
0.00174760	\$48.03	MUNI	07004	TOWN OF BLAINE
0.00449980	\$123.68	REG	076293	SCH D OF WEBSTER
0.00031730	\$8.72	VTAE	001700	NORTHWOOD TECHNICAL COLLEGE

Parcel Total:	\$287.95
---------------	----------

LEGAL DESCRIPTION: T42 R14-W S01 SENE	PARCEL NO: 07-004-2-42-14-01-1 04-000-011000	CONTROL NO: 128524
---------------------------------------	--	--------------------

40	\$33,796.58	0.81326225	\$27,485.49
----	-------------	------------	-------------

0	\$0.00	STAT	999999	STATE OF WISCONSIN
0.00391210	\$107.52	CNTY	07	BURNETT COUNTY
0.00174760	\$48.03	MUNI	07004	TOWN OF BLAINE
0.00449980	\$123.68	REG	076293	SCH D OF WEBSTER
0.00031730	\$8.72	VTAE	001700	NORTHWOOD TECHNICAL COLLEGE

Parcel Total:	\$287.95
---------------	----------



State of Wisconsin / Department of Natural Resources

Tony Evers , Governor

Adam N Payne , Secretary

5/22/2023

Chapter 70.114 - Aids Payment Worksheet For Tax Year 2022(Payment Year 2023) - Payment Due January 31, 2023

663 of 7056

LEGAL DESCRIPTION: T42 R14-W S01 NENW	PARCEL NO: 07-004-2-42-14-01-2 01-000-011000	CONTROL NO: 128525
---------------------------------------	--	--------------------

40.34	\$34,083.86	0.81326225	\$27,719.12
-------	-------------	------------	-------------

0	\$0.00	STAT	999999	STATE OF WISCONSIN
0.00391210	\$108.44	CNTY	07	BURNETT COUNTY
0.00174760	\$48.44	MUNI	07004	TOWN OF BLAINE
0.00449980	\$124.73	REG	076293	SCH D OF WEBSTER
0.00031730	\$8.79	VTAE	001700	NORTHWOOD TECHNICAL COLLEGE

Parcel Total:	\$290.40
---------------	----------

LEGAL DESCRIPTION: T42 R14-W S01 NWNW	PARCEL NO: 07-004-2-42-14-01-2 02-000-011000	CONTROL NO: 128526
---------------------------------------	--	--------------------

40.78	\$34,455.62	0.81326225	\$28,021.46
-------	-------------	------------	-------------

0	\$0.00	STAT	999999	STATE OF WISCONSIN
0.00391210	\$109.62	CNTY	07	BURNETT COUNTY
0.00174760	\$48.97	MUNI	07004	TOWN OF BLAINE
0.00449980	\$126.09	REG	076293	SCH D OF WEBSTER
0.00031730	\$8.89	VTAE	001700	NORTHWOOD TECHNICAL COLLEGE

Parcel Total:	\$293.57
---------------	----------



State of Wisconsin / Department of Natural Resources

Tony Evers , Governor

Adam N Payne , Secretary

5/22/2023

Chapter 70.114 - Aids Payment Worksheet For Tax Year 2022(Payment Year 2023) - Payment Due January 31, 2023

664 of 7056

LEGAL DESCRIPTION: T42 R14-W S01 SWNW				PARCEL NO: 07-004-2-42-14-01-2 03-000-011000				CONTROL NO: 128527			
40	\$33,796.58	0.81326225	\$27,485.49								
				0	\$0.00	STAT	999999	STATE OF WISCONSIN			
				0.00391210	\$107.52	CNTY	07	BURNETT COUNTY			
				0.00174760	\$48.03	MUNI	07004	TOWN OF BLAINE			
				0.00449980	\$123.68	REG	076293	SCH D OF WEBSTER			
				0.00031730	\$8.72	VTAE	001700	NORTHWOOD TECHNICAL COLLEGE			
				Parcel Total:	\$287.95						

LEGAL DESCRIPTION: T42 R14-W S01 SENW				PARCEL NO: 07-004-2-42-14-01-2 04-000-011000				CONTROL NO: 128528			
40	\$33,796.58	0.81326225	\$27,485.49								
				0	\$0.00	STAT	999999	STATE OF WISCONSIN			
				0.00391210	\$107.52	CNTY	07	BURNETT COUNTY			
				0.00174760	\$48.03	MUNI	07004	TOWN OF BLAINE			
				0.00449980	\$123.68	REG	076293	SCH D OF WEBSTER			
				0.00031730	\$8.72	VTAE	001700	NORTHWOOD TECHNICAL COLLEGE			
				Parcel Total:	\$287.95						



State of Wisconsin / Department of Natural Resources

Tony Evers , Governor

Adam N Payne , Secretary

5/22/2023

Chapter 70.114 - Aids Payment Worksheet For Tax Year 2022(Payment Year 2023) - Payment Due January 31, 2023

665 of 7056

LEGAL DESCRIPTION: T42 R14-W S01 NESW	PARCEL NO: 07-004-2-42-14-01-3 01-000-011000	CONTROL NO: 128529
---------------------------------------	--	--------------------

40	\$33,796.58	0.81326225	\$27,485.49
----	-------------	------------	-------------

0	\$0.00	STAT	999999	STATE OF WISCONSIN
0.00391210	\$107.52	CNTY	07	BURNETT COUNTY
0.00174760	\$48.03	MUNI	07004	TOWN OF BLAINE
0.00449980	\$123.68	REG	076293	SCH D OF WEBSTER
0.00031730	\$8.72	VTAE	001700	NORTHWOOD TECHNICAL COLLEGE

Parcel Total:	\$287.95
---------------	----------

LEGAL DESCRIPTION: T42 R14-W S01 NWSW	PARCEL NO: 07-004-2-42-14-01-3 02-000-011000	CONTROL NO: 128530
---------------------------------------	--	--------------------

40	\$33,796.58	0.81326225	\$27,485.49
----	-------------	------------	-------------

0	\$0.00	STAT	999999	STATE OF WISCONSIN
0.00391210	\$107.52	CNTY	07	BURNETT COUNTY
0.00174760	\$48.03	MUNI	07004	TOWN OF BLAINE
0.00449980	\$123.68	REG	076293	SCH D OF WEBSTER
0.00031730	\$8.72	VTAE	001700	NORTHWOOD TECHNICAL COLLEGE

Parcel Total:	\$287.95
---------------	----------



State of Wisconsin / Department of Natural Resources

Tony Evers , Governor

Adam N Payne , Secretary

5/22/2023

Chapter 70.114 - Aids Payment Worksheet For Tax Year 2022(Payment Year 2023) - Payment Due January 31, 2023

666 of 7056

LEGAL DESCRIPTION: T42 R14-W S01 NESE	PARCEL NO: 07-004-2-42-14-01-4 01-000-011000	CONTROL NO: 128531
---------------------------------------	--	--------------------

40	\$33,796.58	0.81326225	\$27,485.49	
----	-------------	------------	-------------	--

0	\$0.00	STAT	999999	STATE OF WISCONSIN
---	--------	------	--------	--------------------

0.00391210	\$107.52	CNTY	07	BURNETT COUNTY
------------	----------	------	----	----------------

0.00174760	\$48.03	MUNI	07004	TOWN OF BLAINE
------------	---------	------	-------	----------------

0.00449980	\$123.68	REG	076293	SCH D OF WEBSTER
------------	----------	-----	--------	------------------

0.00031730	\$8.72	VTAE	001700	NORTHWOOD TECHNICAL COLLEGE
------------	--------	------	--------	-----------------------------

Parcel Total:	\$287.95
---------------	----------

LEGAL DESCRIPTION: T42 R14-W S01 NWSE	PARCEL NO: 07-004-2-42-14-01-4 02-000-011000	CONTROL NO: 128532
---------------------------------------	--	--------------------

40	\$33,796.58	0.81326225	\$27,485.49	
----	-------------	------------	-------------	--

0	\$0.00	STAT	999999	STATE OF WISCONSIN
---	--------	------	--------	--------------------

0.00391210	\$107.52	CNTY	07	BURNETT COUNTY
------------	----------	------	----	----------------

0.00174760	\$48.03	MUNI	07004	TOWN OF BLAINE
------------	---------	------	-------	----------------

0.00449980	\$123.68	REG	076293	SCH D OF WEBSTER
------------	----------	-----	--------	------------------

0.00031730	\$8.72	VTAE	001700	NORTHWOOD TECHNICAL COLLEGE
------------	--------	------	--------	-----------------------------

Parcel Total:	\$287.95
---------------	----------



State of Wisconsin / Department of Natural Resources

Tony Evers , Governor

Adam N Payne , Secretary

5/22/2023

Chapter 70.114 - Aids Payment Worksheet For Tax Year 2022(Payment Year 2023) - Payment Due January 31, 2023

667 of 7056

LEGAL DESCRIPTION: T42 R14-W S01 SWSE	PARCEL NO: 07-004-2-42-14-01-4 03-000-011000	CONTROL NO: 128533
---------------------------------------	--	--------------------

40	\$33,796.58	0.81326225	\$27,485.49
----	-------------	------------	-------------

0	\$0.00	STAT	999999	STATE OF WISCONSIN
0.00391210	\$107.52	CNTY	07	BURNETT COUNTY
0.00174760	\$48.03	MUNI	07004	TOWN OF BLAINE
0.00449980	\$123.68	REG	076293	SCH D OF WEBSTER
0.00031730	\$8.72	VTAE	001700	NORTHWOOD TECHNICAL COLLEGE

Parcel Total:	\$287.95
---------------	----------

LEGAL DESCRIPTION: T42 R14-W S01 SESE	PARCEL NO: 07-004-2-42-14-01-4 04-000-011000	CONTROL NO: 128534
---------------------------------------	--	--------------------

40	\$33,796.58	0.81326225	\$27,485.49
----	-------------	------------	-------------

0	\$0.00	STAT	999999	STATE OF WISCONSIN
0.00391210	\$107.52	CNTY	07	BURNETT COUNTY
0.00174760	\$48.03	MUNI	07004	TOWN OF BLAINE
0.00449980	\$123.68	REG	076293	SCH D OF WEBSTER
0.00031730	\$8.72	VTAE	001700	NORTHWOOD TECHNICAL COLLEGE

Parcel Total:	\$287.95
---------------	----------

File Number Total:	\$4,034.78
--------------------	------------

Municipality Total:	\$34,033.52
---------------------	-------------



State of Wisconsin / Department of Natural Resources

Tony Evers , Governor

Adam N Payne , Secretary

5/22/2023

Chapter 70.114 - Aids Payment Worksheet For Tax Year 2022(Payment Year 2023) - Payment Due January 31, 2023

668 of 7056

DETAIL FOR TOWN OF DEWEY, BURNETT COUNTY

Acres	Est. Adjust. Purch. Price	Level of Assessment	Adjusted Local Value	Net Gen. Tax Rate	Calc. Aid Pay Amount	----- Taxing Jurisdiction ----- Type	Code	Description
FILE NO: FI 2842 *			DATE OF PURCHASE: 11/09/2006			GRANTOR: NELLIE ROCKAWAY		
LEGAL DESCRIPTION: T38 R14-W S32 NENE				PARCEL NO: 008-2132-01100		CONTROL NO: 97317		
40	\$78,196.91	0.79329206	\$62,032.99					
				0	\$0.00	STAT	999999	STATE OF WISCONSIN
				0.00396460	\$245.94	CNTY	07	BURNETT COUNTY
				0.00152530	\$94.62	MUNI	07008	TOWN OF DEWEY
				0.01159260	\$719.12	REG	655306	SCH D OF SHELL LAKE
				0.00032150	\$19.94	VTAE	001700	NORTHWOOD TECHNICAL COLLEGE
Parcel Total:					\$1,079.62			

LEGAL DESCRIPTION: T38 R14-W S32 SWNE				PARCEL NO: 008-2132-01400		CONTROL NO: 97318		
40	\$142,926.30	0.79329206	\$113,382.30					
				0	\$0.00	STAT	999999	STATE OF WISCONSIN
				0.00396460	\$449.52	CNTY	07	BURNETT COUNTY
				0.00152530	\$172.94	MUNI	07008	TOWN OF DEWEY
				0.01159260	\$1,314.39	REG	655306	SCH D OF SHELL LAKE
				0.00032150	\$36.45	VTAE	001700	NORTHWOOD TECHNICAL COLLEGE
Parcel Total:					\$1,973.30			



State of Wisconsin / Department of Natural Resources

Tony Evers , Governor

Adam N Payne , Secretary

5/22/2023

Chapter 70.114 - Aids Payment Worksheet For Tax Year 2022(Payment Year 2023) - Payment Due January 31, 2023

669 of 7056

LEGAL DESCRIPTION: T38 R14-W S32 SENE	PARCEL NO: 008-2132-01500	CONTROL NO: 97319
---------------------------------------	---------------------------	-------------------

40	\$55,606.54	0.79329206	\$44,112.22	
----	-------------	------------	-------------	--

0	\$0.00	STAT	999999	STATE OF WISCONSIN
0.00396460	\$174.89	CNTY	07	BURNETT COUNTY
0.00152530	\$67.28	MUNI	07008	TOWN OF DEWEY
0.01159260	\$511.38	REG	655306	SCH D OF SHELL LAKE
0.00032150	\$14.18	VTAE	001700	NORTHWOOD TECHNICAL COLLEGE

Parcel Total:	\$767.73
---------------	----------

File Number Total:	\$3,820.65
--------------------	------------

FILE NO: FM 10044 *	DATE OF PURCHASE: 07/21/2009	GRANTOR: Charles L. & Barbara A. Wey
---------------------	------------------------------	--------------------------------------

LEGAL DESCRIPTION: T38 R14-W S30 PT OF E2NE	PARCEL NO: 008-2130-01-410	CONTROL NO: 109320
---	----------------------------	--------------------

24	\$77,609.70	0.79329206	\$61,567.16	
----	-------------	------------	-------------	--

0	\$0.00	STAT	999999	STATE OF WISCONSIN
0.00396460	\$244.09	CNTY	07	BURNETT COUNTY
0.00152530	\$93.91	MUNI	07008	TOWN OF DEWEY
0.01159260	\$713.72	REG	655306	SCH D OF SHELL LAKE
0.00032150	\$19.79	VTAE	001700	NORTHWOOD TECHNICAL COLLEGE

Parcel Total:	\$1,071.51
---------------	------------

File Number Total:	\$1,071.51
--------------------	------------



State of Wisconsin / Department of Natural Resources

Tony Evers , Governor

Adam N Payne , Secretary

5/22/2023

Chapter 70.114 - Aids Payment Worksheet For Tax Year 2022(Payment Year 2023) - Payment Due January 31, 2023

670 of 7056

FILE NO: FM 10047 *		DATE OF PURCHASE: 09/08/2009		GRANTOR: Kevin J. & Debora K. Anez	
LEGAL DESCRIPTION: T38 R14-W S30 PT OF SENE		PARCEL NO: 008213001400		CONTROL NO: 109500	
16.5	\$52,684.10	0.79329206	\$41,793.88		
		0	\$0.00	STAT 999999	STATE OF WISCONSIN
		0.00396460	\$165.70	CNTY 07	BURNETT COUNTY
		0.00152530	\$63.75	MUNI 07008	TOWN OF DEWEY
		0.01159260	\$484.50	REG 655306	SCH D OF SHELL LAKE
		0.00032150	\$13.44	VTAE 001700	NORTHWOOD TECHNICAL COLLEGE
Parcel Total:			\$727.39		

LEGAL DESCRIPTION: T38 R14-W S30 PT OF NENE		PARCEL NO: 008-2130-01100		CONTROL NO: 109501	
10.38	\$33,143.09	0.79329206	\$26,292.15		
		0	\$0.00	STAT 999999	STATE OF WISCONSIN
		0.00396460	\$104.24	CNTY 07	BURNETT COUNTY
		0.00152530	\$40.10	MUNI 07008	TOWN OF DEWEY
		0.01159260	\$304.79	REG 655306	SCH D OF SHELL LAKE
		0.00032150	\$8.45	VTAE 001700	NORTHWOOD TECHNICAL COLLEGE
Parcel Total:			\$457.58		

File Number Total:	\$1,184.97
--------------------	------------



State of Wisconsin / Department of Natural Resources

Tony Evers , Governor

Adam N Payne , Secretary

5/22/2023

Chapter 70.114 - Aids Payment Worksheet For Tax Year 2022(Payment Year 2023) - Payment Due January 31, 2023

671 of 7056

FILE NO: FM 10100 *		DATE OF PURCHASE: 12/16/2010		GRANTOR: Stanley J. & Susanne B. Mey	
LEGAL DESCRIPTION: T38 R14-W S29 PT OF SESW		PARCEL NO: 008-2129-02 300		CONTROL NO: 121245	
15.4	\$50,698.60	0.79329206	\$40,218.80		
		0	\$0.00	STAT 999999	STATE OF WISCONSIN
		0.00396460	\$159.45	CNTY 07	BURNETT COUNTY
		0.00152530	\$61.34	MUNI 07008	TOWN OF DEWEY
		0.01159260	\$466.24	REG 655306	SCH D OF SHELL LAKE
		0.00032150	\$12.93	VTAE 001700	NORTHWOOD TECHNICAL COLLEGE
Parcel Total:			\$699.96		
File Number Total:			\$699.96		
Municipality Total:			\$6,777.09		



State of Wisconsin / Department of Natural Resources

Tony Evers , Governor

Adam N Payne , Secretary

5/22/2023

Chapter 70.114 - Aids Payment Worksheet For Tax Year 2022(Payment Year 2023) - Payment Due January 31, 2023

672 of 7056

DETAIL FOR TOWN OF GRANTSBURG, BURNETT COUNTY

Acres	Est. Adjust. Purch. Price	Level of Assessment	Adjusted Local Value	Net Gen. Tax Rate	Calc. Aid Pay Amount	----- Taxing Jurisdiction ----- Type	Code	Description
FILE NO: NF 677 *			DATE OF PURCHASE: 10/27/1992			GRANTOR: ELSIE LOCKERT		
LEGAL DESCRIPTION: T38 R20-W S35 PT OF NESE				PARCEL NO: 010-2735-02-500		CONTROL NO: 71200		
24.25	\$38,509.90	0.699772	\$26,948.15					
				0	\$0.00	STAT	999999	STATE OF WISCONSIN
				0.00441440	\$118.96	CNTY	07	BURNETT COUNTY
				0.00279560	\$75.34	MUNI	07010	TOWN OF GRANTSBURG
				0.00844610	\$227.61	REG	072233	SCH D OF GRANTSBURG
				0.00035790	\$9.65	VTAE	001700	NORTHWOOD TECHNICAL COLLEGE
Parcel Total:					\$431.56			

File Number Total: \$431.56

FILE NO: NF 677 A			DATE OF PURCHASE: 12/14/1992			GRANTOR: ELSIE LOCKERT		
LEGAL DESCRIPTION: T38 R20-W S36 PT OF NWNW				PARCEL NO: 010-2736-01-300		CONTROL NO: 71202		
18	\$29,565.66	0.699772	\$20,689.22					
				0	\$0.00	STAT	999999	STATE OF WISCONSIN
				0.00441440	\$91.33	CNTY	07	BURNETT COUNTY
				0.00279560	\$57.84	MUNI	07010	TOWN OF GRANTSBURG
				0.00844610	\$174.74	REG	072233	SCH D OF GRANTSBURG
				0.00035790	\$7.41	VTAE	001700	NORTHWOOD TECHNICAL COLLEGE
Parcel Total:					\$331.32			



State of Wisconsin / Department of Natural Resources

Tony Evers , Governor

Adam N Payne , Secretary

5/22/2023

Chapter 70.114 - Aids Payment Worksheet For Tax Year 2022(Payment Year 2023) - Payment Due January 31, 2023

673 of 7056

LEGAL DESCRIPTION: T38 R20-W S36 PT OF SWNW	PARCEL NO: 010-2736-01-300	CONTROL NO: 77899
---	----------------------------	-------------------

0.3	\$438.33	0.699772	\$306.73	
-----	----------	----------	----------	--

0	\$0.00	STAT	999999	STATE OF WISCONSIN
0.00441440	\$1.35	CNTY	07	BURNETT COUNTY
0.00279560	\$0.86	MUNI	07010	TOWN OF GRANTSBURG
0.00844610	\$2.59	REG	072233	SCH D OF GRANTSBURG
0.00035790	\$0.11	VTAE	001700	NORTHWOOD TECHNICAL COLLEGE

Parcel Total:	\$4.91
---------------	--------

File Number Total:	\$336.23
--------------------	----------

FILE NO: NF 686 *	DATE OF PURCHASE: 04/26/1993	GRANTOR: MICHAEL HANSON
-------------------	------------------------------	-------------------------

LEGAL DESCRIPTION: T38 R20-W S35 PT OF NENE	PARCEL NO: 010-2735-01 200	CONTROL NO: 71417
---	----------------------------	-------------------

1	\$24,483.83	0.699772	\$17,133.10	
---	-------------	----------	-------------	--

0	\$0.00	STAT	999999	STATE OF WISCONSIN
0.00441440	\$75.63	CNTY	07	BURNETT COUNTY
0.00279560	\$47.90	MUNI	07010	TOWN OF GRANTSBURG
0.00844610	\$144.71	REG	072233	SCH D OF GRANTSBURG
0.00035790	\$6.13	VTAE	001700	NORTHWOOD TECHNICAL COLLEGE

Parcel Total:	\$274.37
---------------	----------

File Number Total:	\$274.37
--------------------	----------



State of Wisconsin / Department of Natural Resources

Tony Evers , Governor

Adam N Payne , Secretary

5/22/2023

Chapter 70.114 - Aids Payment Worksheet For Tax Year 2022(Payment Year 2023) - Payment Due January 31, 2023

674 of 7056

FILE NO: NF 687 *				DATE OF PURCHASE: 05/18/1993				GRANTOR: JUANITA SMITH			
LEGAL DESCRIPTION: T38 R20-W S35 SE OF NESE				PARCEL NO: 010-2735-02 600				CONTROL NO: 71420			
10	\$26,932.21	0.699772	\$18,846.40								
				0	\$0.00	STAT	999999	STATE OF WISCONSIN			
				0.00441440	\$83.20	CNTY	07	BURNETT COUNTY			
				0.00279560	\$52.69	MUNI	07010	TOWN OF GRANTSBURG			
				0.00844610	\$159.18	REG	072233	SCH D OF GRANTSBURG			
				0.00035790	\$6.75	VTAE	001700	NORTHWOOD TECHNICAL COLLEGE			
Parcel Total:					\$301.82						

File Number Total:					\$301.82						
--------------------	--	--	--	--	----------	--	--	--	--	--	--

FILE NO: NF 740 *				DATE OF PURCHASE: 11/14/1996				GRANTOR: PAUL F METTLING			
LEGAL DESCRIPTION: T38 R20-W S35 PT OF SENE				PARCEL NO: 010 2735 01 520				CONTROL NO: 77356			
5	\$19,724.96	0.699772	\$13,802.98								
				0	\$0.00	STAT	999999	STATE OF WISCONSIN			
				0.00441440	\$60.93	CNTY	07	BURNETT COUNTY			
				0.00279560	\$38.59	MUNI	07010	TOWN OF GRANTSBURG			
				0.00844610	\$116.58	REG	072233	SCH D OF GRANTSBURG			
				0.00035790	\$4.94	VTAE	001700	NORTHWOOD TECHNICAL COLLEGE			
Parcel Total:					\$221.04						



State of Wisconsin / Department of Natural Resources

Tony Evers , Governor

Adam N Payne , Secretary

5/22/2023

Chapter 70.114 - Aids Payment Worksheet For Tax Year 2022(Payment Year 2023) - Payment Due January 31, 2023

675 of 7056

LEGAL DESCRIPTION: T38 R20-W S35 PT OF NESE	PARCEL NO: 010 2735 02 510	CONTROL NO: 77357
---	----------------------------	-------------------

5	\$19,724.96	0.699772	\$13,802.98
---	-------------	----------	-------------

0	\$0.00	STAT	999999	STATE OF WISCONSIN
0.00441440	\$60.93	CNTY	07	BURNETT COUNTY
0.00279560	\$38.59	MUNI	07010	TOWN OF GRANTSBURG
0.00844610	\$116.58	REG	072233	SCH D OF GRANTSBURG
0.00035790	\$4.94	VTAE	001700	NORTHWOOD TECHNICAL COLLEGE

Parcel Total:	\$221.04
---------------	----------

File Number Total:	\$442.08
--------------------	----------

FILE NO: NF 802 *	DATE OF PURCHASE: 12/05/2003	GRANTOR: DAVID G GREEN
-------------------	------------------------------	------------------------

LEGAL DESCRIPTION: T38 R19-W S19 NWSW	PARCEL NO: 010-2619-02-400	CONTROL NO: 89636
---------------------------------------	----------------------------	-------------------

39.03	\$171,053.47	0.699772	\$119,698.43
-------	--------------	----------	--------------

0	\$0.00	STAT	999999	STATE OF WISCONSIN
0.00441440	\$528.40	CNTY	07	BURNETT COUNTY
0.00279560	\$334.62	MUNI	07010	TOWN OF GRANTSBURG
0.00844610	\$1,010.99	REG	072233	SCH D OF GRANTSBURG
0.00035790	\$42.84	VTAE	001700	NORTHWOOD TECHNICAL COLLEGE

Parcel Total:	\$1,916.85
---------------	------------

File Number Total:	\$1,916.85
--------------------	------------



State of Wisconsin / Department of Natural Resources

Tony Evers , Governor

Adam N Payne , Secretary

5/22/2023

Chapter 70.114 - Aids Payment Worksheet For Tax Year 2022(Payment Year 2023) - Payment Due January 31, 2023

676 of 7056

FILE NO: NF 803 *		DATE OF PURCHASE: 12/15/2003			GRANTOR: BURNETT COUNTY		
LEGAL DESCRIPTION: T38 R19-W S18 PT OF SENW				PARCEL NO: 010-2618-02400		CONTROL NO: 89538	
10	\$38,875.79	0.699772	\$27,204.19				
		0	\$0.00	STAT	999999	STATE OF WISCONSIN	
		0.00441440	\$120.09	CNTY	07	BURNETT COUNTY	
		0.00279560	\$76.05	MUNI	07010	TOWN OF GRANTSBURG	
		0.00844610	\$229.77	REG	072233	SCH D OF GRANTSBURG	
		0.00035790	\$9.74	VTAE	001700	NORTHWOOD TECHNICAL COLLEGE	
Parcel Total:			\$435.65				

LEGAL DESCRIPTION: T38 R19-W S18 PT OF NENW		PARCEL NO: 010-2618-02000			CONTROL NO: 89539		
8	\$31,100.63	0.699772	\$21,763.35				
		0	\$0.00	STAT	999999	STATE OF WISCONSIN	
		0.00441440	\$96.07	CNTY	07	BURNETT COUNTY	
		0.00279560	\$60.84	MUNI	07010	TOWN OF GRANTSBURG	
		0.00844610	\$183.82	REG	072233	SCH D OF GRANTSBURG	
		0.00035790	\$7.79	VTAE	001700	NORTHWOOD TECHNICAL COLLEGE	
Parcel Total:			\$348.52				

File Number Total:			\$784.17				
--------------------	--	--	----------	--	--	--	--



State of Wisconsin / Department of Natural Resources

Tony Evers , Governor

Adam N Payne , Secretary

5/22/2023

Chapter 70.114 - Aids Payment Worksheet For Tax Year 2022(Payment Year 2023) - Payment Due January 31, 2023

677 of 7056

FILE NO: NF 810 *				DATE OF PURCHASE: 06/14/2004				GRANTOR: DAVID E JOHNSON			
LEGAL DESCRIPTION: T38 R19-W S30 PT OF SWNW				PARCEL NO: 010-2630-02910				CONTROL NO: 91451			
23	\$75,034.08	0.699772	\$52,506.74								
				0	\$0.00	STAT	999999	STATE OF WISCONSIN			
				0.00441440	\$231.79	CNTY	07	BURNETT COUNTY			
				0.00279560	\$146.79	MUNI	07010	TOWN OF GRANTSBURG			
				0.00844610	\$443.48	REG	072233	SCH D OF GRANTSBURG			
				0.00035790	\$18.79	VTAE	001700	NORTHWOOD TECHNICAL COLLEGE			
Parcel Total:					\$840.85						

File Number Total:					\$840.85						
--------------------	--	--	--	--	----------	--	--	--	--	--	--

FILE NO: NF 827 *				DATE OF PURCHASE: 11/10/2005				GRANTOR: Louis Robards Et Al			
LEGAL DESCRIPTION: T38 R19-W S19 Lot 1 CSM V10 P216				PARCEL NO: 010-2619-0220				CONTROL NO: 105237			
18.52	\$178,612.03	0.699772	\$124,987.70								
				0	\$0.00	STAT	999999	STATE OF WISCONSIN			
				0.00441440	\$551.75	CNTY	07	BURNETT COUNTY			
				0.00279560	\$349.41	MUNI	07010	TOWN OF GRANTSBURG			
				0.00844610	\$1,055.66	REG	072233	SCH D OF GRANTSBURG			
				0.00035790	\$44.74	VTAE	001700	NORTHWOOD TECHNICAL COLLEGE			
Parcel Total:					\$2,001.56						

File Number Total:					\$2,001.56						
--------------------	--	--	--	--	------------	--	--	--	--	--	--



State of Wisconsin / Department of Natural Resources

Tony Evers , Governor

Adam N Payne , Secretary

5/22/2023

Chapter 70.114 - Aids Payment Worksheet For Tax Year 2022(Payment Year 2023) - Payment Due January 31, 2023

678 of 7056

FILE NO: NF 30014 *				DATE OF PURCHASE: 01/13/2009				GRANTOR: Shawn P Thompson			
LEGAL DESCRIPTION: T38 R19-W S18 PT OF SENE				PARCEL NO: 010261801710				CONTROL NO: 102722			
4.9	\$14,307.01	0.699772	\$10,011.65								
				0	\$0.00	STAT	999999	STATE OF WISCONSIN			
				0.00441440	\$44.20	CNTY	07	BURNETT COUNTY			
				0.00279560	\$27.99	MUNI	07010	TOWN OF GRANTSBURG			
				0.00844610	\$84.56	REG	072233	SCH D OF GRANTSBURG			
				0.00035790	\$3.58	VTAE	001700	NORTHWOOD TECHNICAL COLLEGE			
Parcel Total:					\$160.33						

LEGAL DESCRIPTION: T38 R19-W S18 PT OF NESE				PARCEL NO: 010261803100				CONTROL NO: 102723			
15	\$43,796.99	0.699772	\$30,647.91								
				0	\$0.00	STAT	999999	STATE OF WISCONSIN			
				0.00441440	\$135.29	CNTY	07	BURNETT COUNTY			
				0.00279560	\$85.68	MUNI	07010	TOWN OF GRANTSBURG			
				0.00844610	\$258.86	REG	072233	SCH D OF GRANTSBURG			
				0.00035790	\$10.97	VTAE	001700	NORTHWOOD TECHNICAL COLLEGE			
Parcel Total:					\$490.80						

File Number Total:					\$651.13						
--------------------	--	--	--	--	----------	--	--	--	--	--	--



State of Wisconsin / Department of Natural Resources

Tony Evers , Governor

Adam N Payne , Secretary

5/22/2023

Chapter 70.114 - Aids Payment Worksheet For Tax Year 2022(Payment Year 2023) - Payment Due January 31, 2023

679 of 7056

FILE NO: W 1079 *		DATE OF PURCHASE: 10/07/1993		GRANTOR: ALLEN ERICKSON	
LEGAL DESCRIPTION: T38 R19-W S34 NWSW		PARCEL NO: 010-2634-02 600		CONTROL NO: 71998	
40	\$24,483.83	0.699772	\$17,133.10		
		0	\$0.00	STAT 999999	STATE OF WISCONSIN
		0.00441440	\$75.63	CNTY 07	BURNETT COUNTY
		0.00279560	\$47.90	MUNI 07010	TOWN OF GRANTSBURG
		0.00844610	\$144.71	REG 072233	SCH D OF GRANTSBURG
		0.00035790	\$6.13	VTAE 001700	NORTHWOOD TECHNICAL COLLEGE
Parcel Total:			\$274.37		

File Number Total:		\$274.37			
--------------------	--	----------	--	--	--

FILE NO: W 1274 *		DATE OF PURCHASE: 05/02/1997		GRANTOR: SCOTT S WONDRA	
LEGAL DESCRIPTION: T38 R20-W S36 PT OF NWNW		PARCEL NO: 10-2736-01-600		CONTROL NO: 77896	
0.2	\$755.27	0.699772	\$528.52		
		0	\$0.00	STAT 999999	STATE OF WISCONSIN
		0.00441440	\$2.33	CNTY 07	BURNETT COUNTY
		0.00279560	\$1.48	MUNI 07010	TOWN OF GRANTSBURG
		0.00844610	\$4.46	REG 072233	SCH D OF GRANTSBURG
		0.00035790	\$0.19	VTAE 001700	NORTHWOOD TECHNICAL COLLEGE
Parcel Total:			\$8.46		



State of Wisconsin / Department of Natural Resources

Tony Evers , Governor

Adam N Payne , Secretary

5/22/2023

Chapter 70.114 - Aids Payment Worksheet For Tax Year 2022(Payment Year 2023) - Payment Due January 31, 2023

680 of 7056

LEGAL DESCRIPTION: T38 R20-W S36 PT OF SWNW	PARCEL NO: 10-2736-01-600	CONTROL NO: 77897
---	---------------------------	-------------------

9.27	\$31,343.82	0.699772	\$21,933.53	
------	-------------	----------	-------------	--

0	\$0.00	STAT	999999	STATE OF WISCONSIN
0.00441440	\$96.82	CNTY	07	BURNETT COUNTY
0.00279560	\$61.32	MUNI	07010	TOWN OF GRANTSBURG
0.00844610	\$185.25	REG	072233	SCH D OF GRANTSBURG
0.00035790	\$7.85	VTAE	001700	NORTHWOOD TECHNICAL COLLEGE

Parcel Total:	\$351.24
---------------	----------

File Number Total:	\$359.70
--------------------	----------

FILE NO: WM 60193 *	DATE OF PURCHASE: 12/11/2012	GRANTOR: Robert J. & Velvet A. Ranta
---------------------	------------------------------	--------------------------------------

LEGAL DESCRIPTION: T38 R19-W S34 SWNW	PARCEL NO: 07-010-2-38-19-34-2 03-000-011000	CONTROL NO: 125655
---------------------------------------	--	--------------------

40	\$56,241.89	0.699772	\$39,356.50	
----	-------------	----------	-------------	--

0	\$0.00	STAT	999999	STATE OF WISCONSIN
0.00441440	\$173.74	CNTY	07	BURNETT COUNTY
0.00279560	\$110.02	MUNI	07010	TOWN OF GRANTSBURG
0.00844610	\$332.41	REG	072233	SCH D OF GRANTSBURG
0.00035790	\$14.09	VTAE	001700	NORTHWOOD TECHNICAL COLLEGE

Parcel Total:	\$630.26
---------------	----------

File Number Total:	\$630.26
--------------------	----------

Municipality Total:	\$9,244.95
---------------------	------------



State of Wisconsin / Department of Natural Resources

Tony Evers , Governor

Adam N Payne , Secretary

5/22/2023

Chapter 70.114 - Aids Payment Worksheet For Tax Year 2022(Payment Year 2023) - Payment Due January 31, 2023

681 of 7056

DETAIL FOR TOWN OF JACKSON, BURNETT COUNTY

Acres	Est. Adjust. Purch. Price	Level of Assessment	Adjusted Local Value	Net Gen. Tax Rate	Calc. Aid Pay Amount	----- Taxing Jurisdiction ----- Type	Code	Description
FILE NO: FI 2223 *		DATE OF PURCHASE: 04/10/1992			GRANTOR: CHARLES TOLLANDER			
LEGAL DESCRIPTION: T40 R15-W S35 PT GV LT 4				PARCEL NO: 012-4235-01-500		CONTROL NO: 70192		
2	\$13,365.79	0.75852559	\$10,138.30	0	\$0.00	STAT	999999	STATE OF WISCONSIN
				0.00408250	\$41.39	CNTY	07	BURNETT COUNTY
				0.001903	\$19.29	MUNI	07012	TOWN OF JACKSON
				0.00469570	\$47.61	REG	076293	SCH D OF WEBSTER
				0.00033110	\$3.36	VTAE	001700	NORTHWOOD TECHNICAL COLLEGE
Parcel Total:					\$111.65			
File Number Total:					\$111.65			



State of Wisconsin / Department of Natural Resources

Tony Evers , Governor

Adam N Payne , Secretary

5/22/2023

Chapter 70.114 - Aids Payment Worksheet For Tax Year 2022(Payment Year 2023) - Payment Due January 31, 2023

682 of 7056

FILE NO: FM 10764 *	DATE OF PURCHASE: 12/17/1993	GRANTOR: KENNETH LEE
LEGAL DESCRIPTION: T40 R15-W S35 GOV LOT 1	PARCEL NO: 012-4235-02 200	CONTROL NO: 140517

2.4	\$2,603.84	0.75852559	\$1,975.08
-----	------------	------------	------------

0	\$0.00	STAT	999999	STATE OF WISCONSIN
0.00408250	\$8.06	CNTY	07	BURNETT COUNTY
0.001903	\$3.76	MUNI	07012	TOWN OF JACKSON
0.00469570	\$9.27	REG	076293	SCH D OF WEBSTER
0.00033110	\$0.65	VTAE	001700	NORTHWOOD TECHNICAL COLLEGE

Parcel Total:	\$21.74
---------------	---------

File Number Total:	\$21.74
--------------------	---------

Municipality Total:	\$133.39
---------------------	----------



State of Wisconsin / Department of Natural Resources

Tony Evers , Governor

Adam N Payne , Secretary

5/22/2023

Chapter 70.114 - Aids Payment Worksheet For Tax Year 2022(Payment Year 2023) - Payment Due January 31, 2023

683 of 7056

DETAIL FOR TOWN OF LINCOLN, BURNETT COUNTY

Acres	Est. Adjust. Purch. Price	Level of Assessment	Adjusted Local Value	Net Gen. Tax Rate	Calc. Aid Pay Amount	Type	Code	----- Taxing Jurisdiction ----- Description
FILE NO: W 1060 *		DATE OF PURCHASE: 05/07/1993			GRANTOR: CHARLES RADKE			
LEGAL DESCRIPTION: T39 R17-W S31 PT OF SESW				PARCEL NO: 016-3431-01-900		CONTROL NO: 71553		
33.2	\$43,992.26	0.78894526	\$34,707.48					
				0	\$0.00	STAT	999999	STATE OF WISCONSIN
				0.00412470	\$143.16	CNTY	07	BURNETT COUNTY
				0.00292390	\$101.48	MUNI	07016	TOWN OF LINCOLN
				0.00789190	\$273.91	REG	072233	SCH D OF GRANTSBURG
				0.00033450	\$11.61	VTAE	001700	NORTHWOOD TECHNICAL COLLEGE
Parcel Total:					\$530.16			
File Number Total:					\$530.16			



State of Wisconsin / Department of Natural Resources

Tony Evers , Governor

Adam N Payne , Secretary

5/22/2023

Chapter 70.114 - Aids Payment Worksheet For Tax Year 2022(Payment Year 2023) - Payment Due January 31, 2023

684 of 7056

FILE NO: WM 60184 *	DATE OF PURCHASE: 02/18/2013	GRANTOR: Virgil B. & F. Elaine Bjork
LEGAL DESCRIPTION: T39 R17-W S33 PT OF SESW	PARCEL NO: 07-016-2-39-17-33-3 04-000-011000	CONTROL NO: 125142

0.8 \$243.12 0.78894526 \$191.81

0	\$0.00	STAT	999999	STATE OF WISCONSIN
0.00412470	\$0.79	CNTY	07	BURNETT COUNTY
0.00292390	\$0.56	MUNI	07016	TOWN OF LINCOLN
0.00964320	\$1.85	REG	075376	SCH D OF SIREN
0.00033450	\$0.06	VTAE	001700	NORTHWOOD TECHNICAL COLLEGE

Parcel Total: \$3.26

File Number Total: \$3.26

FILE NO: WM 60271 *	DATE OF PURCHASE: 06/29/2015	GRANTOR: Friends of Crex, Inc.
LEGAL DESCRIPTION: T39 R17-W S27 SESE	PARCEL NO: 07-016-2-39-17-27-4 04-000-011000	CONTROL NO: 131376

40 \$24,651.18 0.78894526 \$19,448.43

0	\$0.00	STAT	999999	STATE OF WISCONSIN
0.00412470	\$80.22	CNTY	07	BURNETT COUNTY
0.00292390	\$56.87	MUNI	07016	TOWN OF LINCOLN
0.00789190	\$153.48	REG	072233	SCH D OF GRANTSBURG
0.00033450	\$6.50	VTAE	001700	NORTHWOOD TECHNICAL COLLEGE

Parcel Total: \$297.07



State of Wisconsin / Department of Natural Resources

Tony Evers , Governor

Adam N Payne , Secretary

5/22/2023

Chapter 70.114 - Aids Payment Worksheet For Tax Year 2022(Payment Year 2023) - Payment Due January 31, 2023

685 of 7056

LEGAL DESCRIPTION: T39 R17-W S34 NENE	PARCEL NO: 07-016-2-39-17-34-1 01-000-011000	CONTROL NO: 131377
---------------------------------------	--	--------------------

40	\$17,000.81	0.78894526	\$13,412.71	
----	-------------	------------	-------------	--

0	\$0.00	STAT	999999	STATE OF WISCONSIN
0.00412470	\$55.32	CNTY	07	BURNETT COUNTY
0.00292390	\$39.22	MUNI	07016	TOWN OF LINCOLN
0.00789190	\$105.85	REG	072233	SCH D OF GRANTSBURG
0.00033450	\$4.49	VTAE	001700	NORTHWOOD TECHNICAL COLLEGE

Parcel Total:	\$204.88
---------------	----------

LEGAL DESCRIPTION: T39 R17-W S34 NWNE	PARCEL NO: 07-016-2-39-17-34-1 02-000-011000	CONTROL NO: 131378
---------------------------------------	--	--------------------

40	\$17,000.81	0.78894526	\$13,412.71	
----	-------------	------------	-------------	--

0	\$0.00	STAT	999999	STATE OF WISCONSIN
0.00412470	\$55.32	CNTY	07	BURNETT COUNTY
0.00292390	\$39.22	MUNI	07016	TOWN OF LINCOLN
0.00789190	\$105.85	REG	072233	SCH D OF GRANTSBURG
0.00033450	\$4.49	VTAE	001700	NORTHWOOD TECHNICAL COLLEGE

Parcel Total:	\$204.88
---------------	----------



State of Wisconsin / Department of Natural Resources

Tony Evers , Governor

Adam N Payne , Secretary

5/22/2023

Chapter 70.114 - Aids Payment Worksheet For Tax Year 2022(Payment Year 2023) - Payment Due January 31, 2023

686 of 7056

LEGAL DESCRIPTION: T39 R17-W S34 NENW	PARCEL NO: 07-016-2-39-17-34-2 01-000-011000	CONTROL NO: 131379
---------------------------------------	--	--------------------

40	\$29,751.42	0.78894526	\$23,472.24	
----	-------------	------------	-------------	--

0	\$0.00	STAT	999999	STATE OF WISCONSIN
0.00412470	\$96.82	CNTY	07	BURNETT COUNTY
0.00292390	\$68.63	MUNI	07016	TOWN OF LINCOLN
0.00789190	\$185.24	REG	072233	SCH D OF GRANTSBURG
0.00033450	\$7.85	VTAE	001700	NORTHWOOD TECHNICAL COLLEGE

Parcel Total:	\$358.54
---------------	----------

LEGAL DESCRIPTION: T39 R17-W S34 SENW	PARCEL NO: 07-016-2-39-17-34-2 04-000-011000	CONTROL NO: 131380
---------------------------------------	--	--------------------

40	\$29,751.42	0.78894526	\$23,472.24	
----	-------------	------------	-------------	--

0	\$0.00	STAT	999999	STATE OF WISCONSIN
0.00412470	\$96.82	CNTY	07	BURNETT COUNTY
0.00292390	\$68.63	MUNI	07016	TOWN OF LINCOLN
0.00964320	\$226.35	REG	075376	SCH D OF SIREN
0.00033450	\$7.85	VTAE	001700	NORTHWOOD TECHNICAL COLLEGE

Parcel Total:	\$399.65
---------------	----------



State of Wisconsin / Department of Natural Resources

Tony Evers , Governor

Adam N Payne , Secretary

5/22/2023

Chapter 70.114 - Aids Payment Worksheet For Tax Year 2022(Payment Year 2023) - Payment Due January 31, 2023

687 of 7056

LEGAL DESCRIPTION: T39 R17-W S34 SWNE	PARCEL NO: 07-016-2-39-17-34-1 03-000-011000	CONTROL NO: 131381
---------------------------------------	--	--------------------

40	\$17,000.81	0.78894526	\$13,412.71
----	-------------	------------	-------------

0	\$0.00	STAT	999999	STATE OF WISCONSIN
0.00412470	\$55.32	CNTY	07	BURNETT COUNTY
0.00292390	\$39.22	MUNI	07016	TOWN OF LINCOLN
0.00964320	\$129.34	REG	075376	SCH D OF SIREN
0.00033450	\$4.49	VTAE	001700	NORTHWOOD TECHNICAL COLLEGE

Parcel Total:	\$228.37
---------------	----------

LEGAL DESCRIPTION: T39 R17-W S34 SENE	PARCEL NO: 07-016-2-39-17-34-1 04-000-011000	CONTROL NO: 131382
---------------------------------------	--	--------------------

40	\$17,000.81	0.78894526	\$13,412.71
----	-------------	------------	-------------

0	\$0.00	STAT	999999	STATE OF WISCONSIN
0.00412470	\$55.32	CNTY	07	BURNETT COUNTY
0.00292390	\$39.22	MUNI	07016	TOWN OF LINCOLN
0.00964320	\$129.34	REG	075376	SCH D OF SIREN
0.00033450	\$4.49	VTAE	001700	NORTHWOOD TECHNICAL COLLEGE

Parcel Total:	\$228.37
---------------	----------



State of Wisconsin / Department of Natural Resources

Tony Evers , Governor

Adam N Payne , Secretary

5/22/2023

Chapter 70.114 - Aids Payment Worksheet For Tax Year 2022(Payment Year 2023) - Payment Due January 31, 2023

688 of 7056

LEGAL DESCRIPTION: T39 R17-W S34 NWSE	PARCEL NO: 07-016-2-39-17-34-4 02-000-011000	CONTROL NO: 131383
---------------------------------------	--	--------------------

40	\$17,000.81	0.78894526	\$13,412.71
----	-------------	------------	-------------

0	\$0.00	STAT	999999	STATE OF WISCONSIN
0.00412470	\$55.32	CNTY	07	BURNETT COUNTY
0.00292390	\$39.22	MUNI	07016	TOWN OF LINCOLN
0.00964320	\$129.34	REG	075376	SCH D OF SIREN
0.00033450	\$4.49	VTAE	001700	NORTHWOOD TECHNICAL COLLEGE

Parcel Total:	\$228.37
---------------	----------

File Number Total:	\$2,150.13
--------------------	------------

Municipality Total:	\$2,683.55
---------------------	------------



State of Wisconsin / Department of Natural Resources

Tony Evers , Governor

Adam N Payne , Secretary

5/22/2023

Chapter 70.114 - Aids Payment Worksheet For Tax Year 2022(Payment Year 2023) - Payment Due January 31, 2023

689 of 7056

DETAIL FOR TOWN OF MEENON, BURNETT COUNTY

Acres	Est. Adjust. Purch. Price	Level of Assessment	Adjusted Local Value	Net Gen. Tax Rate	Calc. Aid Pay Amount	----- Taxing Jurisdiction -----		
						Type	Code	Description
FILE NO: P 1913 *			DATE OF PURCHASE: 05/11/2010			GRANTOR: BURNETT COUNTY		
LEGAL DESCRIPTION: T39 R16-W S32 PT OF NENW				PARCEL NO:		CONTROL NO: 122543		
3.02	\$2,562.84	0.73861070	\$1,892.94					
				0	\$0.00	STAT	999999	STATE OF WISCONSIN
				0.004349	\$8.23	CNTY	07	BURNETT COUNTY
				0.00260880	\$4.94	MUNI	07018	TOWN OF MEENON
				0.01016780	\$19.25	REG	075376	SCH D OF SIREN
				0.00035270	\$0.67	VTAE	001700	NORTHWOOD TECHNICAL COLLEGE
Parcel Total:					\$33.09			

LEGAL DESCRIPTION: T39 R16-W S32 PT OF NWNW				PARCEL NO:		CONTROL NO: 122544		
3.52	\$2,987.15	0.73861070	\$2,206.34					
				0	\$0.00	STAT	999999	STATE OF WISCONSIN
				0.004349	\$9.60	CNTY	07	BURNETT COUNTY
				0.00260880	\$5.76	MUNI	07018	TOWN OF MEENON
				0.01016780	\$22.43	REG	075376	SCH D OF SIREN
				0.00035270	\$0.78	VTAE	001700	NORTHWOOD TECHNICAL COLLEGE
Parcel Total:					\$38.57			



State of Wisconsin / Department of Natural Resources

Tony Evers , Governor

Adam N Payne , Secretary

5/22/2023

Chapter 70.114 - Aids Payment Worksheet For Tax Year 2022(Payment Year 2023) - Payment Due January 31, 2023

690 of 7056

LEGAL DESCRIPTION: T39 R16-W S32 PT OF SWNW				PARCEL NO:			CONTROL NO: 122545		
3.52	\$2,987.15	0.73861070	\$2,206.34	0	\$0.00	STAT	999999	STATE OF WISCONSIN	
				0.004349	\$9.60	CNTY	07	BURNETT COUNTY	
				0.00260880	\$5.76	MUNI	07018	TOWN OF MEENON	
				0.01016780	\$22.43	REG	075376	SCH D OF SIREN	
				0.00035270	\$0.78	VTAE	001700	NORTHWOOD TECHNICAL COLLEGE	
Parcel Total:				\$38.57					

LEGAL DESCRIPTION: T39 R16-W S32 PT OF SENW				PARCEL NO:			CONTROL NO: 122546		
2.02	\$1,714.21	0.73861070	\$1,266.14	0	\$0.00	STAT	999999	STATE OF WISCONSIN	
				0.004349	\$5.51	CNTY	07	BURNETT COUNTY	
				0.00260880	\$3.30	MUNI	07018	TOWN OF MEENON	
				0.01016780	\$12.87	REG	075376	SCH D OF SIREN	
				0.00035270	\$0.45	VTAE	001700	NORTHWOOD TECHNICAL COLLEGE	
Parcel Total:				\$22.13					

LEGAL DESCRIPTION: T39 R16-W S32 PT OF NESW				PARCEL NO:			CONTROL NO: 122547		
5.02	\$4,260.08	0.73861070	\$3,146.54	0	\$0.00	STAT	999999	STATE OF WISCONSIN	
				0.004349	\$13.68	CNTY	07	BURNETT COUNTY	
				0.00260880	\$8.21	MUNI	07018	TOWN OF MEENON	
				0.01016780	\$31.99	REG	075376	SCH D OF SIREN	
				0.00035270	\$1.11	VTAE	001700	NORTHWOOD TECHNICAL COLLEGE	
Parcel Total:				\$54.99					



State of Wisconsin / Department of Natural Resources

Tony Evers , Governor

Adam N Payne , Secretary

5/22/2023

Chapter 70.114 - Aids Payment Worksheet For Tax Year 2022(Payment Year 2023) - Payment Due January 31, 2023

691 of 7056

LEGAL DESCRIPTION: T39 R16-W S32 PT OF NWSW				PARCEL NO:				CONTROL NO: 122548	
1.02	\$865.60	0.73861070	\$639.34						
				0	\$0.00	STAT	999999	STATE OF WISCONSIN	
				0.004349	\$2.78	CNTY	07	BURNETT COUNTY	
				0.00260880	\$1.67	MUNI	07018	TOWN OF MEENON	
				0.01016780	\$6.50	REG	075376	SCH D OF SIREN	
				0.00035270	\$0.23	VTAE	001700	NORTHWOOD TECHNICAL COLLEGE	
Parcel Total:					\$11.18				

LEGAL DESCRIPTION: T39 R16-W S32 PT OF SWSW				PARCEL NO:				CONTROL NO: 122549	
5.05	\$4,285.54	0.73861070	\$3,165.35						
				0	\$0.00	STAT	999999	STATE OF WISCONSIN	
				0.004349	\$13.77	CNTY	07	BURNETT COUNTY	
				0.00260880	\$8.26	MUNI	07018	TOWN OF MEENON	
				0.01016780	\$32.18	REG	075376	SCH D OF SIREN	
				0.00035270	\$1.12	VTAE	001700	NORTHWOOD TECHNICAL COLLEGE	
Parcel Total:					\$55.33				

LEGAL DESCRIPTION: T39 R16-W S32 PT OF SESW				PARCEL NO:				CONTROL NO: 122550	
1.02	\$865.60	0.73861070	\$639.34						
				0	\$0.00	STAT	999999	STATE OF WISCONSIN	
				0.004349	\$2.78	CNTY	07	BURNETT COUNTY	
				0.00260880	\$1.67	MUNI	07018	TOWN OF MEENON	
				0.01016780	\$6.50	REG	075376	SCH D OF SIREN	
				0.00035270	\$0.23	VTAE	001700	NORTHWOOD TECHNICAL COLLEGE	
Parcel Total:					\$11.18				



State of Wisconsin / Department of Natural Resources

Tony Evers , Governor

Adam N Payne , Secretary

5/22/2023

Chapter 70.114 - Aids Payment Worksheet For Tax Year 2022(Payment Year 2023) - Payment Due
January 31, 2023

692 of 7056

File Number Total: \$265.04

Municipality Total: \$265.04



State of Wisconsin / Department of Natural Resources

Tony Evers , Governor

Adam N Payne , Secretary

5/22/2023

Chapter 70.114 - Aids Payment Worksheet For Tax Year 2022(Payment Year 2023) - Payment Due January 31, 2023

693 of 7056

DETAIL FOR TOWN OF ROOSEVELT, BURNETT COUNTY

Acres	Est. Adjust. Purch. Price	Level of Assessment	Adjusted Local Value	Net Gen. Tax Rate	Calc. Aid Pay Amount	Type	Code	Description
FILE NO: FI 2207 *			DATE OF PURCHASE: 02/05/1992			GRANTOR: LAWRENCE BIXBY ESTATE		
LEGAL DESCRIPTION: T37 R14-W S12 SWNW				PARCEL NO: 022 1112 01 900		CONTROL NO: 69936		
40	\$137,248.09	0.85350136	\$117,141.43	0	\$0.00	STAT	999999	STATE OF WISCONSIN
				0.003654	\$428.04	CNTY	07	BURNETT COUNTY
				0.00122610	\$143.62	MUNI	07022	TOWN OF ROOSEVELT
				0.01068430	\$1,251.57	REG	655306	SCH D OF SHELL LAKE
				0.00029630	\$34.71	VTAE	001700	NORTHWOOD TECHNICAL COLLEGE
Parcel Total:					\$1,857.94			

File Number Total: \$1,857.94

FILE NO: FI 2367 *			DATE OF PURCHASE: 09/10/1994			GRANTOR: HAROLD COOAN		
LEGAL DESCRIPTION: T37 R14-W S04 SW OF SESW				PARCEL NO: 022-1104-02		CONTROL NO: 73743		
10	\$11,244.61	0.85350136	\$9,597.29	0	\$0.00	STAT	999999	STATE OF WISCONSIN
				0.003654	\$35.07	CNTY	07	BURNETT COUNTY
				0.00122610	\$11.77	MUNI	07022	TOWN OF ROOSEVELT
				0.01068430	\$102.54	REG	655306	SCH D OF SHELL LAKE
				0.00029630	\$2.84	VTAE	001700	NORTHWOOD TECHNICAL COLLEGE
Parcel Total:					\$152.22			

File Number Total: \$152.22



State of Wisconsin / Department of Natural Resources

Tony Evers , Governor

Adam N Payne , Secretary

5/22/2023

Chapter 70.114 - Aids Payment Worksheet For Tax Year 2022(Payment Year 2023) - Payment Due January 31, 2023

694 of 7056

FILE NO: FI 2565 *	DATE OF PURCHASE: 12/03/1997	GRANTOR: JOHN ERNST, ET AL		
LEGAL DESCRIPTION: T37 R14-W S18 FR SWNW	PARCEL NO: 022-1118-01 700	CONTROL NO: 79660		
39.23	\$56,801.46	0.85350136	\$48,480.12	
	0	\$0.00	STAT 999999	STATE OF WISCONSIN
	0.003654	\$177.15	CNTY 07	BURNETT COUNTY
	0.00122610	\$59.44	MUNI 07022	TOWN OF ROOSEVELT
	0.01068430	\$517.98	REG 655306	SCH D OF SHELL LAKE
	0.00029630	\$14.36	VTAE 001700	NORTHWOOD TECHNICAL COLLEGE
Parcel Total:		\$768.93		

File Number Total:	\$768.93
--------------------	----------

FILE NO: FI 2818 *	DATE OF PURCHASE: 06/17/2005	GRANTOR: DOUGLAS BECKWITH		
LEGAL DESCRIPTION: T37 R14-W S05 E1/2 OF SESE	PARCEL NO: PT OF 022-1105-02700	CONTROL NO: 93277		
20	\$35,531.91	0.85350136	\$30,326.53	
	0	\$0.00	STAT 999999	STATE OF WISCONSIN
	0.003654	\$110.81	CNTY 07	BURNETT COUNTY
	0.00122610	\$37.18	MUNI 07022	TOWN OF ROOSEVELT
	0.01068430	\$324.02	REG 655306	SCH D OF SHELL LAKE
	0.00029630	\$8.99	VTAE 001700	NORTHWOOD TECHNICAL COLLEGE
Parcel Total:		\$481.00		

File Number Total:	\$481.00
--------------------	----------



State of Wisconsin / Department of Natural Resources

Tony Evers , Governor

Adam N Payne , Secretary

5/22/2023

Chapter 70.114 - Aids Payment Worksheet For Tax Year 2022(Payment Year 2023) - Payment Due January 31, 2023

695 of 7056

FILE NO: FM 10027 *				DATE OF PURCHASE: 06/04/2009				GRANTOR: Joe Brunclik			
LEGAL DESCRIPTION: T37 R14-W S04 SESE				PARCEL NO: 022-1104-02400				CONTROL NO: 105600			
40	\$118,876.54	0.85350136	\$101,461.29								
				0	\$0.00	STAT	999999	STATE OF WISCONSIN			
				0.003654	\$370.74	CNTY	07	BURNETT COUNTY			
				0.00122610	\$124.40	MUNI	07022	TOWN OF ROOSEVELT			
				0.01068430	\$1,084.04	REG	655306	SCH D OF SHELL LAKE			
				0.00029630	\$30.06	VTAE	001700	NORTHWOOD TECHNICAL COLLEGE			
Parcel Total:					\$1,609.24						

File Number Total:					\$1,609.24						
--------------------	--	--	--	--	------------	--	--	--	--	--	--

FILE NO: FM 10465 *				DATE OF PURCHASE: 01/16/2018				GRANTOR: Dennis C Jergenson			
LEGAL DESCRIPTION: T37 R14-W S15 PT OF NWNW				PARCEL NO: 07-022-2-37-14-15-2 02-000-012000				CONTROL NO: 134416			
1.06	\$3,341.65	0.85350136	\$2,852.10								
				0	\$0.00	STAT	999999	STATE OF WISCONSIN			
				0.003654	\$10.42	CNTY	07	BURNETT COUNTY			
				0.00122610	\$3.50	MUNI	07022	TOWN OF ROOSEVELT			
				0.01068430	\$30.47	REG	655306	SCH D OF SHELL LAKE			
				0.00029630	\$0.85	VTAE	001700	NORTHWOOD TECHNICAL COLLEGE			
Parcel Total:					\$45.24						

File Number Total:					\$45.24						
--------------------	--	--	--	--	---------	--	--	--	--	--	--

Municipality Total:					\$4,914.57						
---------------------	--	--	--	--	------------	--	--	--	--	--	--



State of Wisconsin / Department of Natural Resources

Tony Evers , Governor

Adam N Payne , Secretary

5/22/2023

Chapter 70.114 - Aids Payment Worksheet For Tax Year 2022(Payment Year 2023) - Payment Due January 31, 2023

696 of 7056

DETAIL FOR TOWN OF SAND LAKE, BURNETT COUNTY

Acres	Est. Adjust. Purch. Price	Level of Assessment	Adjusted Local Value	Net Gen. Tax Rate	Calc. Aid Pay Amount	Taxing Jurisdiction Type	Code	Description
FILE NO: FI 2339 *			DATE OF PURCHASE: 03/25/1994			GRANTOR: STEPHAN C CARPENTER		
LEGAL DESCRIPTION: T39 R15-W S32 PT GV LT 9-LT3				PARCEL NO: CAST01 026 3232 10		CONTROL NO: 72360		
0.46	\$25,313.55	0.76084056	\$19,259.58					
				0	\$0.00	STAT	999999	STATE OF WISCONSIN
				0.00420860	\$81.06	CNTY	07	BURNETT COUNTY
				0.00207890	\$40.04	MUNI	07026	TOWN OF SAND LAKE
				0.00484080	\$93.23	REG	076293	SCH D OF WEBSTER
				0.00034130	\$6.57	VTAE	001700	NORTHWOOD TECHNICAL COLLEGE
Parcel Total:					\$220.90			
LEGAL DESCRIPTION: T39 R15-W S32 PT GV LT 9-LT4				PARCEL NO: CAST01026323210 100		CONTROL NO: 72367		
0.94	\$47,962.52	0.76084056	\$36,491.83					
				0	\$0.00	STAT	999999	STATE OF WISCONSIN
				0.00420860	\$153.58	CNTY	07	BURNETT COUNTY
				0.00207890	\$75.86	MUNI	07026	TOWN OF SAND LAKE
				0.00484080	\$176.65	REG	076293	SCH D OF WEBSTER
				0.00034130	\$12.45	VTAE	001700	NORTHWOOD TECHNICAL COLLEGE
Parcel Total:					\$418.54			
File Number Total:					\$639.44			
Municipality Total:					\$639.44			



State of Wisconsin / Department of Natural Resources

Tony Evers , Governor

Adam N Payne , Secretary

5/22/2023

Chapter 70.114 - Aids Payment Worksheet For Tax Year 2022(Payment Year 2023) - Payment Due January 31, 2023

697 of 7056

DETAIL FOR TOWN OF SIREN, BURNETT COUNTY

Acres	Est. Adjust. Purch. Price	Level of Assessment	Adjusted Local Value	Net Gen. Tax Rate	Calc. Aid Pay Amount	----- Taxing Jurisdiction ----- Type	Code	Description
FILE NO: FI 2516 *			DATE OF PURCHASE: 11/12/1996			GRANTOR: CHARLES TOLLANDER TRUST		
LEGAL DESCRIPTION: T38 R16-W S16 LT2-CSM166950				PARCEL NO: 030-2316-03 200		CONTROL NO: 77435		
0.5	\$39,691.53	0.75900917	\$30,126.23					
				0	\$0.00	STAT	999999	STATE OF WISCONSIN
				0.00403140	\$121.45	CNTY	07	BURNETT COUNTY
				0.00459350	\$138.38	MUNI	07030	TOWN OF SIREN
				0.00942550	\$283.95	REG	075376	SCH D OF SIREN
				0.00032690	\$9.85	VTAE	001700	NORTHWOOD TECHNICAL COLLEGE
Parcel Total:					\$553.63			

File Number Total: \$553.63

FILE NO: FI 2791 *			DATE OF PURCHASE: 06/02/2004			GRANTOR: MARTHA A BURD		
LEGAL DESCRIPTION: T38 R16-W S10 PT GV LT 4				PARCEL NO: 030-2310-03 600		CONTROL NO: 91410		
10.1	\$81,017.81	0.75900917	\$61,493.26					
				0	\$0.00	STAT	999999	STATE OF WISCONSIN
				0.00403140	\$247.90	CNTY	07	BURNETT COUNTY
				0.00459350	\$282.47	MUNI	07030	TOWN OF SIREN
				0.00942550	\$579.60	REG	075376	SCH D OF SIREN
				0.00032690	\$20.10	VTAE	001700	NORTHWOOD TECHNICAL COLLEGE
Parcel Total:					\$1,130.07			



State of Wisconsin / Department of Natural Resources

Tony Evers , Governor

Adam N Payne , Secretary

5/22/2023

Chapter 70.114 - Aids Payment Worksheet For Tax Year 2022(Payment Year 2023) - Payment Due January 31, 2023

698 of 7056

LEGAL DESCRIPTION: T38 R16-W S10 PT GV LT 4	PARCEL NO: 030-2310-03 500	CONTROL NO: 91411
---	----------------------------	-------------------

10.1	\$201,330.55	0.75900917	\$152,811.73	
------	--------------	------------	--------------	--

0	\$0.00	STAT	999999	STATE OF WISCONSIN
---	--------	------	--------	--------------------

0.00403140	\$616.05	CNTY	07	BURNETT COUNTY
------------	----------	------	----	----------------

0.00459350	\$701.94	MUNI	07030	TOWN OF SIREN
------------	----------	------	-------	---------------

0.00942550	\$1,440.33	REG	075376	SCH D OF SIREN
------------	------------	-----	--------	----------------

0.00032690	\$49.95	VTAE	001700	NORTHWOOD TECHNICAL COLLEGE
------------	---------	------	--------	-----------------------------

Parcel Total:	\$2,808.27
---------------	------------

File Number Total:	\$3,938.34
--------------------	------------

FILE NO: W 1577 *	DATE OF PURCHASE: 11/22/2004	GRANTOR: JOE HARRISON
-------------------	------------------------------	-----------------------

LEGAL DESCRIPTION: T38 R16-W S13 PT OF NWSW	PARCEL NO: 030-2313-02 500	CONTROL NO: 91902
---	----------------------------	-------------------

11	\$36,769.64	0.75900917	\$27,908.49	
----	-------------	------------	-------------	--

0	\$0.00	STAT	999999	STATE OF WISCONSIN
---	--------	------	--------	--------------------

0.00403140	\$112.51	CNTY	07	BURNETT COUNTY
------------	----------	------	----	----------------

0.00459350	\$128.20	MUNI	07030	TOWN OF SIREN
------------	----------	------	-------	---------------

0.00942550	\$263.05	REG	075376	SCH D OF SIREN
------------	----------	-----	--------	----------------

0.00032690	\$9.12	VTAE	001700	NORTHWOOD TECHNICAL COLLEGE
------------	--------	------	--------	-----------------------------

Parcel Total:	\$512.88
---------------	----------



State of Wisconsin / Department of Natural Resources

Tony Evers , Governor

Adam N Payne , Secretary

5/22/2023

Chapter 70.114 - Aids Payment Worksheet For Tax Year 2022(Payment Year 2023) - Payment Due January 31, 2023

699 of 7056

LEGAL DESCRIPTION: T38 R16-W S13 PT OF SWSW	PARCEL NO: 030-2313-02 700	CONTROL NO: 91903
---	----------------------------	-------------------

22	\$140,698.63	0.75900917	\$106,791.55
----	--------------	------------	--------------

0	\$0.00	STAT	999999	STATE OF WISCONSIN
---	--------	------	--------	--------------------

0.00403140	\$430.52	CNTY	07	BURNETT COUNTY
------------	----------	------	----	----------------

0.00459350	\$490.54	MUNI	07030	TOWN OF SIREN
------------	----------	------	-------	---------------

0.00942550	\$1,006.56	REG	075376	SCH D OF SIREN
------------	------------	-----	--------	----------------

0.00032690	\$34.91	VTAE	001700	NORTHWOOD TECHNICAL COLLEGE
------------	---------	------	--------	-----------------------------

Parcel Total:	\$1,962.53			
---------------	------------	--	--	--

LEGAL DESCRIPTION: T38 R16-W S14 GOV LOT 3	PARCEL NO: 030-2314-02	CONTROL NO: 91904
--	------------------------	-------------------

31.7	\$83,568.21	0.75900917	\$63,429.04
------	-------------	------------	-------------

0	\$0.00	STAT	999999	STATE OF WISCONSIN
---	--------	------	--------	--------------------

0.00403140	\$255.71	CNTY	07	BURNETT COUNTY
------------	----------	------	----	----------------

0.00459350	\$291.36	MUNI	07030	TOWN OF SIREN
------------	----------	------	-------	---------------

0.00942550	\$597.85	REG	075376	SCH D OF SIREN
------------	----------	-----	--------	----------------

0.00032690	\$20.73	VTAE	001700	NORTHWOOD TECHNICAL COLLEGE
------------	---------	------	--------	-----------------------------

Parcel Total:	\$1,165.65			
---------------	------------	--	--	--

LEGAL DESCRIPTION: T38 R16-W S14 PT OF SWSE	PARCEL NO: 030-2314-02 100	CONTROL NO: 91905
---	----------------------------	-------------------

30	\$41,631.87	0.75900917	\$31,598.97
----	-------------	------------	-------------

0	\$0.00	STAT	999999	STATE OF WISCONSIN
---	--------	------	--------	--------------------

0.00403140	\$127.39	CNTY	07	BURNETT COUNTY
------------	----------	------	----	----------------

0.00459350	\$145.15	MUNI	07030	TOWN OF SIREN
------------	----------	------	-------	---------------

0.00942550	\$297.84	REG	075376	SCH D OF SIREN
------------	----------	-----	--------	----------------

0.00032690	\$10.33	VTAE	001700	NORTHWOOD TECHNICAL COLLEGE
------------	---------	------	--------	-----------------------------

Parcel Total:	\$580.71			
---------------	----------	--	--	--



State of Wisconsin / Department of Natural Resources

Tony Evers , Governor

Adam N Payne , Secretary

5/22/2023

Chapter 70.114 - Aids Payment Worksheet For Tax Year 2022(Payment Year 2023) - Payment Due January 31, 2023

700 of 7056

LEGAL DESCRIPTION: T38 R16-W S14 SESE	PARCEL NO: 030-2314-02 200	CONTROL NO: 91906
---------------------------------------	----------------------------	-------------------

40	\$72,931.88	0.75900917	\$55,355.97	
----	-------------	------------	-------------	--

0	\$0.00	STAT	999999	STATE OF WISCONSIN
0.00403140	\$223.16	CNTY	07	BURNETT COUNTY
0.00459350	\$254.28	MUNI	07030	TOWN OF SIREN
0.00942550	\$521.76	REG	075376	SCH D OF SIREN
0.00032690	\$18.09	VTAE	001700	NORTHWOOD TECHNICAL COLLEGE

Parcel Total:	\$1,017.29
---------------	------------

LEGAL DESCRIPTION: T38 R16-W S14 GOV LOT 2	PARCEL NO: 030-2314-01 200	CONTROL NO: 91907
--	----------------------------	-------------------

60	\$30,085.25	0.75900917	\$22,834.98	
----	-------------	------------	-------------	--

0	\$0.00	STAT	999999	STATE OF WISCONSIN
0.00403140	\$92.06	CNTY	07	BURNETT COUNTY
0.00459350	\$104.89	MUNI	07030	TOWN OF SIREN
0.00942550	\$215.23	REG	075376	SCH D OF SIREN
0.00032690	\$7.46	VTAE	001700	NORTHWOOD TECHNICAL COLLEGE

Parcel Total:	\$419.64
---------------	----------

LEGAL DESCRIPTION: T38 R16-W S14 NESE	PARCEL NO: 030-2314-01 900	CONTROL NO: 91908
---------------------------------------	----------------------------	-------------------

40	\$127,935.67	0.75900917	\$97,104.34	
----	--------------	------------	-------------	--

0	\$0.00	STAT	999999	STATE OF WISCONSIN
0.00403140	\$391.47	CNTY	07	BURNETT COUNTY
0.00459350	\$446.05	MUNI	07030	TOWN OF SIREN
0.00942550	\$915.26	REG	075376	SCH D OF SIREN
0.00032690	\$31.74	VTAE	001700	NORTHWOOD TECHNICAL COLLEGE

Parcel Total:	\$1,784.52
---------------	------------



State of Wisconsin / Department of Natural Resources

Tony Evers , Governor

Adam N Payne , Secretary

5/22/2023

Chapter 70.114 - Aids Payment Worksheet For Tax Year 2022(Payment Year 2023) - Payment Due
January 31, 2023

701 of 7056

File Number Total: \$7,443.22

Municipality Total: \$11,935.19



State of Wisconsin / Department of Natural Resources

Tony Evers , Governor

Adam N Payne , Secretary

5/22/2023

Chapter 70.114 - Aids Payment Worksheet For Tax Year 2022(Payment Year 2023) - Payment Due January 31, 2023

702 of 7056

DETAIL FOR TOWN OF SWISS, BURNETT COUNTY

Acres	Est. Adjust. Purch. Price	Level of Assessment	Adjusted Local Value	Net Gen. Tax Rate	Calc. Aid Pay Amount	Taxing Jurisdiction Type	Code	Description
FILE NO: NF 854 *			DATE OF PURCHASE: 06/23/2008			GRANTOR: Timothy J. & Connie L. Keva		
LEGAL DESCRIPTION: T41 R17-W S36 PT OF SENW				PARCEL NO: 032-5436-01 800		CONTROL NO: 102091		
1.52	\$3,692.26	0.76567567	\$2,827.07					
				0	\$0.00	STAT	999999	STATE OF WISCONSIN
				0.00410020	\$11.59	CNTY	07	BURNETT COUNTY
				0.00313260	\$8.86	MUNI	07032	TOWN OF SWISS
				0.00471620	\$13.33	REG	076293	SCH D OF WEBSTER
				0.00033250	\$0.94	VTAE	001700	NORTHWOOD TECHNICAL COLLEGE
Parcel Total:					\$34.72			

File Number Total: \$34.72

FILE NO: NF 30098 *			DATE OF PURCHASE: 07/23/2014			GRANTOR: Bell Lumber and Pole Company		
LEGAL DESCRIPTION: T41 R16-W S20 PT GV LT 4				PARCEL NO: 07-032-2-41-16-20-5 05-004-011000		CONTROL NO: 129505		
34.9	\$49,229.60	0.76567567	\$37,693.90					
				0	\$0.00	STAT	999999	STATE OF WISCONSIN
				0.00410020	\$154.55	CNTY	07	BURNETT COUNTY
				0.00313260	\$118.08	MUNI	07032	TOWN OF SWISS
				0.00471620	\$177.77	REG	076293	SCH D OF WEBSTER
				0.00033250	\$12.53	VTAE	001700	NORTHWOOD TECHNICAL COLLEGE
				0	\$0.00	SEWR	077040	DANBURY SANITARY DISTRICT
Parcel Total:					\$462.93			



State of Wisconsin / Department of Natural Resources

Tony Evers , Governor

Adam N Payne , Secretary

5/22/2023

Chapter 70.114 - Aids Payment Worksheet For Tax Year 2022(Payment Year 2023) - Payment Due January 31, 2023

703 of 7056

LEGAL DESCRIPTION: T41 R16-W S20 SESW	PARCEL NO: 07-032-2-41-16-20-3 04-000-011000	CONTROL NO: 129506
---------------------------------------	--	--------------------

40	\$56,423.61	0.76567567	\$43,202.19	
----	-------------	------------	-------------	--

0	\$0.00	STAT	999999	STATE OF WISCONSIN
0.00410020	\$177.14	CNTY	07	BURNETT COUNTY
0.00313260	\$135.34	MUNI	07032	TOWN OF SWISS
0.00471620	\$203.75	REG	076293	SCH D OF WEBSTER
0.00033250	\$14.36	VTAE	001700	NORTHWOOD TECHNICAL COLLEGE
0	\$0.00	SEWR	077040	DANBURY SANITARY DISTRICT

Parcel Total:	\$530.59
---------------	----------

LEGAL DESCRIPTION: T41 R16-W S20 PT GV LT 3	PARCEL NO: 07-032-2-41-16-20-5 05-003-011000	CONTROL NO: 129507
---	--	--------------------

46.4	\$65,451.39	0.76567567	\$50,114.53	
------	-------------	------------	-------------	--

0	\$0.00	STAT	999999	STATE OF WISCONSIN
0.00410020	\$205.48	CNTY	07	BURNETT COUNTY
0.00313260	\$156.99	MUNI	07032	TOWN OF SWISS
0.00471620	\$236.35	REG	076293	SCH D OF WEBSTER
0.00033250	\$16.66	VTAE	001700	NORTHWOOD TECHNICAL COLLEGE
0	\$0.00	SEWR	077040	DANBURY SANITARY DISTRICT

Parcel Total:	\$615.48
---------------	----------



State of Wisconsin / Department of Natural Resources

Tony Evers , Governor

Adam N Payne , Secretary

5/22/2023

Chapter 70.114 - Aids Payment Worksheet For Tax Year 2022(Payment Year 2023) - Payment Due January 31, 2023

704 of 7056

LEGAL DESCRIPTION: T41 R16-W S20 PT GV LT 2	PARCEL NO: 07-032-2-41-16-20-5 05-002-012000	CONTROL NO: 129508
---	--	--------------------

24.3	\$34,277.34	0.76567567	\$26,245.32
------	-------------	------------	-------------

0	\$0.00	STAT	999999	STATE OF WISCONSIN
0.00410020	\$107.61	CNTY	07	BURNETT COUNTY
0.00313260	\$82.22	MUNI	07032	TOWN OF SWISS
0.00471620	\$123.78	REG	076293	SCH D OF WEBSTER
0.00033250	\$8.73	VTAE	001700	NORTHWOOD TECHNICAL COLLEGE
0	\$0.00	SEWR	077040	DANBURY SANITARY DISTRICT

Parcel Total:	\$322.34
---------------	----------

LEGAL DESCRIPTION: T41 R16-W S20 SWSE	PARCEL NO: 07-032-2-41-16-20-4 03-000-011000	CONTROL NO: 129509
---------------------------------------	--	--------------------

40	\$56,423.61	0.76567567	\$43,202.19
----	-------------	------------	-------------

0	\$0.00	STAT	999999	STATE OF WISCONSIN
0.00410020	\$177.14	CNTY	07	BURNETT COUNTY
0.00313260	\$135.34	MUNI	07032	TOWN OF SWISS
0.00471620	\$203.75	REG	076293	SCH D OF WEBSTER
0.00033250	\$14.36	VTAE	001700	NORTHWOOD TECHNICAL COLLEGE
0	\$0.00	SEWR	077040	DANBURY SANITARY DISTRICT

Parcel Total:	\$530.59
---------------	----------

File Number Total:	\$2,461.93
--------------------	------------

Municipality Total:	\$2,496.65
---------------------	------------



State of Wisconsin / Department of Natural Resources

Tony Evers , Governor

Adam N Payne , Secretary

5/22/2023

Chapter 70.114 - Aids Payment Worksheet For Tax Year 2022(Payment Year 2023) - Payment Due January 31, 2023

705 of 7056

DETAIL FOR TOWN OF WEST MARSHLAND, BURNETT COUNTY

Acres	Est. Adjust. Purch. Price	Level of Assessment	Adjusted Local Value	Net Gen. Tax Rate	Calc. Aid Pay Amount	Taxing Jurisdiction Type	Code	Description
FILE NO: NF 674 *			DATE OF PURCHASE: 07/21/1992			GRANTOR: RICHARD TOLLUND		
LEGAL DESCRIPTION: T40 R19-W S36 PT OF NWNE			PARCEL NO: 040-4636-01-200			CONTROL NO: 70659		
28.01	\$41,002.30	0.78873632	\$32,340.00					
				0	\$0.00	STAT	999999	STATE OF WISCONSIN
				0.00389310	\$125.90	CNTY	07	BURNETT COUNTY
				0.00287530	\$92.99	MUNI	07040	TOWN OF WEST MARSHLAND
				0.00744860	\$240.89	REG	072233	SCH D OF GRANTSBURG
				0.00031570	\$10.21	VTAE	001700	NORTHWOOD TECHNICAL COLLEGE
Parcel Total:					\$469.99			

File Number Total: \$469.99

FILE NO: NF 678 *			DATE OF PURCHASE: 09/21/1992			GRANTOR: HAZEL KUIPER ESTATE		
LEGAL DESCRIPTION: T39 R19-W S31 NE OF SENE			PARCEL NO: 040-3631-01-500			CONTROL NO: 70720		
10	\$135,803.78	0.78873632	\$107,113.37					
				0	\$0.00	STAT	999999	STATE OF WISCONSIN
				0.00389310	\$417.00	CNTY	07	BURNETT COUNTY
				0.00287530	\$307.99	MUNI	07040	TOWN OF WEST MARSHLAND
				0.00744860	\$797.85	REG	072233	SCH D OF GRANTSBURG
				0.00031570	\$33.81	VTAE	001700	NORTHWOOD TECHNICAL COLLEGE
Parcel Total:					\$1,556.65			

File Number Total: \$1,556.65



State of Wisconsin / Department of Natural Resources

Tony Evers , Governor

Adam N Payne , Secretary

5/22/2023

Chapter 70.114 - Aids Payment Worksheet For Tax Year 2022(Payment Year 2023) - Payment Due January 31, 2023

706 of 7056

FILE NO: NF 694 *				DATE OF PURCHASE: 01/28/1994				GRANTOR: KENNETH H ERICKSON ET AL			
LEGAL DESCRIPTION: T39 R19-W S02 PT OF SWNE				PARCEL NO: 040-3602-01 520				CONTROL NO: 72549			
15	\$44,594.08	0.78873632	\$35,172.97								
				0	\$0.00	STAT	999999	STATE OF WISCONSIN			
				0.00389310	\$136.93	CNTY	07	BURNETT COUNTY			
				0.00287530	\$101.13	MUNI	07040	TOWN OF WEST MARSHLAND			
				0.00744860	\$261.99	REG	072233	SCH D OF GRANTSBURG			
				0.00031570	\$11.10	VTAE	001700	NORTHWOOD TECHNICAL COLLEGE			
Parcel Total:					\$511.15						

File Number Total:					\$511.15						
--------------------	--	--	--	--	----------	--	--	--	--	--	--

FILE NO: NF 698 *				DATE OF PURCHASE: 02/03/1994				GRANTOR: NORVAL ANDERSON ET AL			
LEGAL DESCRIPTION: T39 R19-W S01 PT OF SENW				PARCEL NO: 040-3601-02 200				CONTROL NO: 72140			
1.38	\$5,246.36	0.78873632	\$4,138.00								
				0	\$0.00	STAT	999999	STATE OF WISCONSIN			
				0.00389310	\$16.11	CNTY	07	BURNETT COUNTY			
				0.00287530	\$11.90	MUNI	07040	TOWN OF WEST MARSHLAND			
				0.00744860	\$30.82	REG	072233	SCH D OF GRANTSBURG			
				0.00031570	\$1.31	VTAE	001700	NORTHWOOD TECHNICAL COLLEGE			
Parcel Total:					\$60.14						

File Number Total:					\$60.14						
--------------------	--	--	--	--	---------	--	--	--	--	--	--



State of Wisconsin / Department of Natural Resources

Tony Evers , Governor

Adam N Payne , Secretary

5/22/2023

Chapter 70.114 - Aids Payment Worksheet For Tax Year 2022(Payment Year 2023) - Payment Due January 31, 2023

707 of 7056

FILE NO: NF 699 *				DATE OF PURCHASE: 01/25/1994				GRANTOR: WILLIAM MEYERS, ET AL			
LEGAL DESCRIPTION: T39 R19-W S10 SE OF SWSE				PARCEL NO: 040-3610-03 200				CONTROL NO: 72111			
10	\$36,724.53	0.78873632	\$28,965.97								
				0	\$0.00	STAT	999999	STATE OF WISCONSIN			
				0.00389310	\$112.77	CNTY	07	BURNETT COUNTY			
				0.00287530	\$83.29	MUNI	07040	TOWN OF WEST MARSHLAND			
				0.00744860	\$215.76	REG	072233	SCH D OF GRANTSBURG			
				0.00031570	\$9.14	VTAE	001700	NORTHWOOD TECHNICAL COLLEGE			
Parcel Total:					\$420.96						

File Number Total:					\$420.96						
--------------------	--	--	--	--	----------	--	--	--	--	--	--

FILE NO: NF 700 *				DATE OF PURCHASE: 04/20/1994				GRANTOR: JOHN P TURNBULL ESTATE			
LEGAL DESCRIPTION: T39 R19-W S28 PT OF NENW				PARCEL NO: 040-3628-01 800				CONTROL NO: 72326			
4.13	\$35,968.01	0.78873632	\$28,369.27								
				0	\$0.00	STAT	999999	STATE OF WISCONSIN			
				0.00389310	\$110.44	CNTY	07	BURNETT COUNTY			
				0.00287530	\$81.57	MUNI	07040	TOWN OF WEST MARSHLAND			
				0.00744860	\$211.31	REG	072233	SCH D OF GRANTSBURG			
				0.00031570	\$8.96	VTAE	001700	NORTHWOOD TECHNICAL COLLEGE			
Parcel Total:					\$412.28						

File Number Total:					\$412.28						
--------------------	--	--	--	--	----------	--	--	--	--	--	--



State of Wisconsin / Department of Natural Resources

Tony Evers , Governor

Adam N Payne , Secretary

5/22/2023

Chapter 70.114 - Aids Payment Worksheet For Tax Year 2022(Payment Year 2023) - Payment Due January 31, 2023

708 of 7056

FILE NO: NF 705 *	DATE OF PURCHASE: 09/06/1994	GRANTOR: ROBERT A COOPER, SR.		
LEGAL DESCRIPTION: T39 R19-W S28 PT OF SESW	PARCEL NO: 040 3628 02 700	CONTROL NO: 74684		
15	\$99,680.88	0.78873632	\$78,621.93	
	0	\$0.00	STAT 999999	STATE OF WISCONSIN
	0.00389310	\$306.08	CNTY 07	BURNETT COUNTY
	0.00287530	\$226.06	MUNI 07040	TOWN OF WEST MARSHLAND
	0.00744860	\$585.63	REG 072233	SCH D OF GRANTSBURG
	0.00031570	\$24.82	VTAE 001700	NORTHWOOD TECHNICAL COLLEGE
Parcel Total:		\$1,142.59		

File Number Total:	\$1,142.59
--------------------	------------

FILE NO: NF 711 *	DATE OF PURCHASE: 10/25/1994	GRANTOR: JOHN F CLARK		
LEGAL DESCRIPTION: T39 R19-W S29 E1/2 OF SESW	PARCEL NO: 040-3629-1-900/2-200	CONTROL NO: 73757		
20	\$146,898.13	0.78873632	\$115,863.89	
	0	\$0.00	STAT 999999	STATE OF WISCONSIN
	0.00389310	\$451.06	CNTY 07	BURNETT COUNTY
	0.00287530	\$333.15	MUNI 07040	TOWN OF WEST MARSHLAND
	0.00744860	\$863.03	REG 072233	SCH D OF GRANTSBURG
	0.00031570	\$36.58	VTAE 001700	NORTHWOOD TECHNICAL COLLEGE
Parcel Total:		\$1,683.82		

File Number Total:	\$1,683.82
--------------------	------------



State of Wisconsin / Department of Natural Resources

Tony Evers , Governor

Adam N Payne , Secretary

5/22/2023

Chapter 70.114 - Aids Payment Worksheet For Tax Year 2022(Payment Year 2023) - Payment Due January 31, 2023

709 of 7056

FILE NO: NF 739 *				DATE OF PURCHASE: 11/11/1996				GRANTOR: ERNEST I MELIN			
LEGAL DESCRIPTION: T39 R19-W S21 PT OF SWSW				PARCEL NO: 040 3621 01 900				CONTROL NO: 77319			
30	\$66,118.69	0.78873632	\$52,150.21								
				0	\$0.00	STAT	999999	STATE OF WISCONSIN			
				0.00389310	\$203.02	CNTY	07	BURNETT COUNTY			
				0.00287530	\$149.95	MUNI	07040	TOWN OF WEST MARSHLAND			
				0.00744860	\$388.45	REG	072233	SCH D OF GRANTSBURG			
				0.00031570	\$16.46	VTAE	001700	NORTHWOOD TECHNICAL COLLEGE			
Parcel Total:					\$757.88						

LEGAL DESCRIPTION: T39 R19-W S28 NWNW				PARCEL NO: 040 3628 02 100				CONTROL NO: 77320			
40	\$88,158.25	0.78873632	\$69,533.61								
				0	\$0.00	STAT	999999	STATE OF WISCONSIN			
				0.00389310	\$270.70	CNTY	07	BURNETT COUNTY			
				0.00287530	\$199.93	MUNI	07040	TOWN OF WEST MARSHLAND			
				0.00744860	\$517.93	REG	072233	SCH D OF GRANTSBURG			
				0.00031570	\$21.95	VTAE	001700	NORTHWOOD TECHNICAL COLLEGE			
Parcel Total:					\$1,010.51						

File Number Total:					\$1,768.39						
--------------------	--	--	--	--	------------	--	--	--	--	--	--



State of Wisconsin / Department of Natural Resources

Tony Evers , Governor

Adam N Payne , Secretary

5/22/2023

Chapter 70.114 - Aids Payment Worksheet For Tax Year 2022(Payment Year 2023) - Payment Due January 31, 2023

710 of 7056

FILE NO: NF 759 *				DATE OF PURCHASE: 09/24/1998				GRANTOR: FRED RIEGEL, ET AL			
LEGAL DESCRIPTION: T40 R18-W S30 PT GV LT 4				PARCEL NO: 040-4530-01-400				CONTROL NO: 80754			
21.1	\$60,258.15	0.78873632	\$47,527.79								
				0	\$0.00	STAT	999999	STATE OF WISCONSIN			
				0.00389310	\$185.03	CNTY	07	BURNETT COUNTY			
				0.00287530	\$136.66	MUNI	07040	TOWN OF WEST MARSHLAND			
				0.00744860	\$354.02	REG	072233	SCH D OF GRANTSBURG			
				0.00031570	\$15.00	VTAE	001700	NORTHWOOD TECHNICAL COLLEGE			
Parcel Total:					\$690.71						

File Number Total:					\$690.71						
--------------------	--	--	--	--	----------	--	--	--	--	--	--

FILE NO: NF 832 *				DATE OF PURCHASE: 08/11/2006				GRANTOR: JESSE L ANDERSON			
LEGAL DESCRIPTION: T40 R18-W S27 N1/2 W1/2 SESE				PARCEL NO: 040-4527-01 610				CONTROL NO: 97130			
10	\$28,429.77	0.78873632	\$22,423.59								
				0	\$0.00	STAT	999999	STATE OF WISCONSIN			
				0.00389310	\$87.30	CNTY	07	BURNETT COUNTY			
				0.00287530	\$64.48	MUNI	07040	TOWN OF WEST MARSHLAND			
				0.00744860	\$167.02	REG	072233	SCH D OF GRANTSBURG			
				0.00031570	\$7.08	VTAE	001700	NORTHWOOD TECHNICAL COLLEGE			
Parcel Total:					\$325.88						

File Number Total:					\$325.88						
--------------------	--	--	--	--	----------	--	--	--	--	--	--



State of Wisconsin / Department of Natural Resources

Tony Evers , Governor

Adam N Payne , Secretary

5/22/2023

Chapter 70.114 - Aids Payment Worksheet For Tax Year 2022(Payment Year 2023) - Payment Due January 31, 2023

711 of 7056

FILE NO: NF 30042 *	DATE OF PURCHASE: 01/26/2021	GRANTOR: Joseph A. & Linda L. Schwar
LEGAL DESCRIPTION: T39 R19-W S28 PT OF NENW	PARCEL NO: 07-040-2-39-19-28-2 01-000-013000	CONTROL NO: 114320

0.87 \$2,183.92 0.78873632 \$1,722.54

0	\$0.00	STAT	999999	STATE OF WISCONSIN
0.00389310	\$6.71	CNTY	07	BURNETT COUNTY
0.00287530	\$4.95	MUNI	07040	TOWN OF WEST MARSHLAND
0.00744860	\$12.83	REG	072233	SCH D OF GRANTSBURG
0.00031570	\$0.54	VTAE	001700	NORTHWOOD TECHNICAL COLLEGE

Parcel Total: \$25.03

File Number Total: \$25.03

FILE NO: NF 30080 *	DATE OF PURCHASE: 12/28/2012	GRANTOR: Phillip E. & Linda Lee Grue
LEGAL DESCRIPTION: T39 R19-W S09 PT OF NESE	PARCEL NO: 07-040-2-39-19-09-4 1-000-012000	CONTROL NO: 125811

20 \$36,651.19 0.78873632 \$28,908.13

0	\$0.00	STAT	999999	STATE OF WISCONSIN
0.00389310	\$112.54	CNTY	07	BURNETT COUNTY
0.00287530	\$83.12	MUNI	07040	TOWN OF WEST MARSHLAND
0.00744860	\$215.33	REG	072233	SCH D OF GRANTSBURG
0.00031570	\$9.13	VTAE	001700	NORTHWOOD TECHNICAL COLLEGE

Parcel Total: \$420.12

File Number Total: \$420.12



State of Wisconsin / Department of Natural Resources

Tony Evers , Governor

Adam N Payne , Secretary

5/22/2023

Chapter 70.114 - Aids Payment Worksheet For Tax Year 2022(Payment Year 2023) - Payment Due January 31, 2023

712 of 7056

FILE NO: NF 30096 *				DATE OF PURCHASE: 07/17/2014				GRANTOR: Hermansen Family Trust			
LEGAL DESCRIPTION: T39 R19-W S11 PT OF SWNW				PARCEL NO: 07-040-2-39-19-11-2 03-000-012000				CONTROL NO: 129491			
20	\$33,227.90	0.78873632	\$26,208.05	0	\$0.00	STAT	999999	STATE OF WISCONSIN			
				0.00389310	\$102.03	CNTY	07	BURNETT COUNTY			
				0.00287530	\$75.36	MUNI	07040	TOWN OF WEST MARSHLAND			
				0.00744860	\$195.21	REG	072233	SCH D OF GRANTSBURG			
				0.00031570	\$8.27	VTAE	001700	NORTHWOOD TECHNICAL COLLEGE			
Parcel Total:				\$380.87							

LEGAL DESCRIPTION: T39 R19-W S11 PT OF SENW				PARCEL NO: 07-040-2-39-19-11-2 04-000-012000				CONTROL NO: 129492			
20	\$33,227.90	0.78873632	\$26,208.05	0	\$0.00	STAT	999999	STATE OF WISCONSIN			
				0.00389310	\$102.03	CNTY	07	BURNETT COUNTY			
				0.00287530	\$75.36	MUNI	07040	TOWN OF WEST MARSHLAND			
				0.00744860	\$195.21	REG	072233	SCH D OF GRANTSBURG			
				0.00031570	\$8.27	VTAE	001700	NORTHWOOD TECHNICAL COLLEGE			
Parcel Total:				\$380.87							



State of Wisconsin / Department of Natural Resources

Tony Evers , Governor

Adam N Payne , Secretary

5/22/2023

Chapter 70.114 - Aids Payment Worksheet For Tax Year 2022(Payment Year 2023) - Payment Due January 31, 2023

713 of 7056

LEGAL DESCRIPTION: T39 R19-W S11 NESW	PARCEL NO: 07-040-2-39-19-11-3 01-000-011000	CONTROL NO: 129493
---------------------------------------	--	--------------------

40	\$66,455.80	0.78873632	\$52,416.11
----	-------------	------------	-------------

0	\$0.00	STAT	999999	STATE OF WISCONSIN
0.00389310	\$204.06	CNTY	07	BURNETT COUNTY
0.00287530	\$150.71	MUNI	07040	TOWN OF WEST MARSHLAND
0.00744860	\$390.43	REG	072233	SCH D OF GRANTSBURG
0.00031570	\$16.55	VTAE	001700	NORTHWOOD TECHNICAL COLLEGE

Parcel Total:	\$761.75
---------------	----------

LEGAL DESCRIPTION: T39 R19-W S11 NWSW	PARCEL NO: 07-040-2-39-19-11-3 02-000-011000	CONTROL NO: 129494
---------------------------------------	--	--------------------

40	\$66,455.80	0.78873632	\$52,416.11
----	-------------	------------	-------------

0	\$0.00	STAT	999999	STATE OF WISCONSIN
0.00389310	\$204.06	CNTY	07	BURNETT COUNTY
0.00287530	\$150.71	MUNI	07040	TOWN OF WEST MARSHLAND
0.00744860	\$390.43	REG	072233	SCH D OF GRANTSBURG
0.00031570	\$16.55	VTAE	001700	NORTHWOOD TECHNICAL COLLEGE

Parcel Total:	\$761.75
---------------	----------

File Number Total:	\$2,285.24
--------------------	------------



State of Wisconsin / Department of Natural Resources

Tony Evers , Governor

Adam N Payne , Secretary

5/22/2023

Chapter 70.114 - Aids Payment Worksheet For Tax Year 2022(Payment Year 2023) - Payment Due January 31, 2023

714 of 7056

FILE NO: NF 30149 *		DATE OF PURCHASE: 05/03/2004			GRANTOR: MILDRED L MCNALLY		
LEGAL DESCRIPTION: T39 R19-W S35 SWSW				PARCEL NO: 040-3635-01-800		CONTROL NO: 132837	
40	\$102,470.29	0.78873632	\$80,822.04				
		0	\$0.00	STAT	999999	STATE OF WISCONSIN	
		0.00389310	\$314.64	CNTY	07	BURNETT COUNTY	
		0.00287530	\$232.39	MUNI	07040	TOWN OF WEST MARSHLAND	
		0.00744860	\$602.01	REG	072233	SCH D OF GRANTSBURG	
		0.00031570	\$25.51	VTAE	001700	NORTHWOOD TECHNICAL COLLEGE	
Parcel Total:			\$1,174.55				

File Number Total:	\$1,174.55
--------------------	------------

FILE NO: NF 30195 *		DATE OF PURCHASE: 12/16/2015			GRANTOR: Burnett County		
LEGAL DESCRIPTION: T40 R18-W S34 NENW				PARCEL NO: 07-040-2-40-18-34-2 01-000-011100		CONTROL NO: 135798	
1.41	\$1,146.52	0.78873632	\$904.30				
		0	\$0.00	STAT	999999	STATE OF WISCONSIN	
		0.00389310	\$3.52	CNTY	07	BURNETT COUNTY	
		0.00287530	\$2.60	MUNI	07040	TOWN OF WEST MARSHLAND	
		0.00744860	\$6.74	REG	072233	SCH D OF GRANTSBURG	
		0.00031570	\$0.29	VTAE	001700	NORTHWOOD TECHNICAL COLLEGE	
Parcel Total:			\$13.15				



State of Wisconsin / Department of Natural Resources

Tony Evers , Governor

Adam N Payne , Secretary

5/22/2023

Chapter 70.114 - Aids Payment Worksheet For Tax Year 2022(Payment Year 2023) - Payment Due January 31, 2023

715 of 7056

LEGAL DESCRIPTION: T40 R18-W S34 NWNW	PARCEL NO: 04-040-2-40-18-34-2 02-000-011100	CONTROL NO: 135799
---------------------------------------	--	--------------------

17.22	\$14,002.19	0.78873632	\$11,044.04
-------	-------------	------------	-------------

0	\$0.00	STAT	999999	STATE OF WISCONSIN
0.00389310	\$43.00	CNTY	07	BURNETT COUNTY
0.00287530	\$31.76	MUNI	07040	TOWN OF WEST MARSHLAND
0.00744860	\$82.26	REG	072233	SCH D OF GRANTSBURG
0.00031570	\$3.49	VTAE	001700	NORTHWOOD TECHNICAL COLLEGE

Parcel Total:	\$160.51
---------------	----------

File Number Total:	\$173.66
--------------------	----------

FILE NO: W 1055 *	DATE OF PURCHASE: 01/29/1993	GRANTOR: EUGENE WELLMAN
-------------------	------------------------------	-------------------------

LEGAL DESCRIPTION: T39 R18-W S25 W1/2 OF NESE	PARCEL NO: 040 3525 02 400	CONTROL NO: 71214
---	----------------------------	-------------------

20	\$20,405.91	0.78873632	\$16,094.88
----	-------------	------------	-------------

0	\$0.00	STAT	999999	STATE OF WISCONSIN
0.00389310	\$62.66	CNTY	07	BURNETT COUNTY
0.00287530	\$46.28	MUNI	07040	TOWN OF WEST MARSHLAND
0.00744860	\$119.88	REG	072233	SCH D OF GRANTSBURG
0.00031570	\$5.08	VTAE	001700	NORTHWOOD TECHNICAL COLLEGE

Parcel Total:	\$233.90
---------------	----------



State of Wisconsin / Department of Natural Resources

Tony Evers , Governor

Adam N Payne , Secretary

5/22/2023

Chapter 70.114 - Aids Payment Worksheet For Tax Year 2022(Payment Year 2023) - Payment Due January 31, 2023

716 of 7056

LEGAL DESCRIPTION: T39 R18-W S25 PT OF NWSE	PARCEL NO: 040 3525 02 600	CONTROL NO: 71215
---	----------------------------	-------------------

12	\$11,165.89	0.78873632	\$8,806.95	
----	-------------	------------	------------	--

0	\$0.00	STAT	999999	STATE OF WISCONSIN
0.00389310	\$34.29	CNTY	07	BURNETT COUNTY
0.00287530	\$25.32	MUNI	07040	TOWN OF WEST MARSHLAND
0.00744860	\$65.60	REG	072233	SCH D OF GRANTSBURG
0.00031570	\$2.78	VTAE	001700	NORTHWOOD TECHNICAL COLLEGE

Parcel Total:	\$127.99
---------------	----------

File Number Total:	\$361.89
--------------------	----------

FILE NO: W 1542 *	DATE OF PURCHASE: 07/06/2004	GRANTOR: SJE OF GRANTSBURG CORP.
-------------------	------------------------------	----------------------------------

LEGAL DESCRIPTION: T39 R19-W S01 PT OF NESW	PARCEL NO: 040-3601-02-300	CONTROL NO: 92049
---	----------------------------	-------------------

38	\$65,142.34	0.78873632	\$51,380.13	
----	-------------	------------	-------------	--

0	\$0.00	STAT	999999	STATE OF WISCONSIN
0.00389310	\$200.03	CNTY	07	BURNETT COUNTY
0.00287530	\$147.73	MUNI	07040	TOWN OF WEST MARSHLAND
0.00744860	\$382.71	REG	072233	SCH D OF GRANTSBURG
0.00031570	\$16.22	VTAE	001700	NORTHWOOD TECHNICAL COLLEGE

Parcel Total:	\$746.69
---------------	----------



State of Wisconsin / Department of Natural Resources

Tony Evers , Governor

Adam N Payne , Secretary

5/22/2023

Chapter 70.114 - Aids Payment Worksheet For Tax Year 2022(Payment Year 2023) - Payment Due January 31, 2023

717 of 7056

LEGAL DESCRIPTION: T39 R19-W S01 PT OF NESE				PARCEL NO: 040-3601-03				CONTROL NO: 92050	
25	\$42,856.81	0.78873632	\$33,802.72	0	\$0.00	STAT	999999	STATE OF WISCONSIN	
				0.00389310	\$131.60	CNTY	07	BURNETT COUNTY	
				0.00287530	\$97.19	MUNI	07040	TOWN OF WEST MARSHLAND	
				0.00744860	\$251.78	REG	072233	SCH D OF GRANTSBURG	
				0.00031570	\$10.67	VTAE	001700	NORTHWOOD TECHNICAL COLLEGE	
Parcel Total:				\$491.24					

LEGAL DESCRIPTION: T39 R19-W S01 PT OF NWSE				PARCEL NO: 040-3601-03 200				CONTROL NO: 92051	
25	\$42,856.81	0.78873632	\$33,802.72	0	\$0.00	STAT	999999	STATE OF WISCONSIN	
				0.00389310	\$131.60	CNTY	07	BURNETT COUNTY	
				0.00287530	\$97.19	MUNI	07040	TOWN OF WEST MARSHLAND	
				0.00744860	\$251.78	REG	072233	SCH D OF GRANTSBURG	
				0.00031570	\$10.67	VTAE	001700	NORTHWOOD TECHNICAL COLLEGE	
Parcel Total:				\$491.24					

LEGAL DESCRIPTION: T39 R19-W S01 SWSE				PARCEL NO: 040-3601-03 300				CONTROL NO: 92052	
40	\$68,570.90	0.78873632	\$54,084.36	0	\$0.00	STAT	999999	STATE OF WISCONSIN	
				0.00389310	\$210.55	CNTY	07	BURNETT COUNTY	
				0.00287530	\$155.51	MUNI	07040	TOWN OF WEST MARSHLAND	
				0.00744860	\$402.85	REG	072233	SCH D OF GRANTSBURG	
				0.00031570	\$17.07	VTAE	001700	NORTHWOOD TECHNICAL COLLEGE	
Parcel Total:				\$785.98					



State of Wisconsin / Department of Natural Resources

Tony Evers , Governor

Adam N Payne , Secretary

5/22/2023

Chapter 70.114 - Aids Payment Worksheet For Tax Year 2022(Payment Year 2023) - Payment Due January 31, 2023

718 of 7056

LEGAL DESCRIPTION: T39 R19-W S01 SESE PARCEL NO: 040-3601-03 400 CONTROL NO: 92053

40 \$68,570.90 0.78873632 \$54,084.36

0 \$0.00 STAT 999999 STATE OF WISCONSIN

0.00389310 \$210.55 CNTY 07 BURNETT COUNTY

0.00287530 \$155.51 MUNI 07040 TOWN OF WEST MARSHLAND

0.00744860 \$402.85 REG 072233 SCH D OF GRANTSBURG

0.00031570 \$17.07 VTAE 001700 NORTHWOOD TECHNICAL COLLEGE

Parcel Total: \$785.98

File Number Total: \$3,301.13

FILE NO: W 1715 * DATE OF PURCHASE: 10/12/2007 GRANTOR: Plum Creek Timberlands

LEGAL DESCRIPTION: T39 R19-W S11 NESE PARCEL NO: 040-3611-02500 CONTROL NO: 100740

40 \$55,814.78 0.78873632 \$44,023.14

0 \$0.00 STAT 999999 STATE OF WISCONSIN

0.00389310 \$171.38 CNTY 07 BURNETT COUNTY

0.00287530 \$126.58 MUNI 07040 TOWN OF WEST MARSHLAND

0.00744860 \$327.91 REG 072233 SCH D OF GRANTSBURG

0.00031570 \$13.90 VTAE 001700 NORTHWOOD TECHNICAL COLLEGE

Parcel Total: \$639.77



State of Wisconsin / Department of Natural Resources

Tony Evers , Governor

Adam N Payne , Secretary

5/22/2023

Chapter 70.114 - Aids Payment Worksheet For Tax Year 2022(Payment Year 2023) - Payment Due January 31, 2023

719 of 7056

LEGAL DESCRIPTION: T39 R19-W S11 SESE				PARCEL NO: 040-3611-02800				CONTROL NO: 100741	
40	\$55,814.78	0.78873632	\$44,023.14						
				0	\$0.00	STAT	999999	STATE OF WISCONSIN	
				0.00389310	\$171.38	CNTY	07	BURNETT COUNTY	
				0.00287530	\$126.58	MUNI	07040	TOWN OF WEST MARSHLAND	
				0.00744860	\$327.91	REG	072233	SCH D OF GRANTSBURG	
				0.00031570	\$13.90	VTAE	001700	NORTHWOOD TECHNICAL COLLEGE	
Parcel Total:					\$639.77				

LEGAL DESCRIPTION: T39 R19-W S12 SWNW				PARCEL NO: 040-3612-01600				CONTROL NO: 100742	
40	\$55,814.78	0.78873632	\$44,023.14						
				0	\$0.00	STAT	999999	STATE OF WISCONSIN	
				0.00389310	\$171.38	CNTY	07	BURNETT COUNTY	
				0.00287530	\$126.58	MUNI	07040	TOWN OF WEST MARSHLAND	
				0.00744860	\$327.91	REG	072233	SCH D OF GRANTSBURG	
				0.00031570	\$13.90	VTAE	001700	NORTHWOOD TECHNICAL COLLEGE	
Parcel Total:					\$639.77				

LEGAL DESCRIPTION: T39 R19-W S12 SENW				PARCEL NO: 040-3612-01700				CONTROL NO: 100743	
40	\$55,814.78	0.78873632	\$44,023.14						
				0	\$0.00	STAT	999999	STATE OF WISCONSIN	
				0.00389310	\$171.38	CNTY	07	BURNETT COUNTY	
				0.00287530	\$126.58	MUNI	07040	TOWN OF WEST MARSHLAND	
				0.00744860	\$327.91	REG	072233	SCH D OF GRANTSBURG	
				0.00031570	\$13.90	VTAE	001700	NORTHWOOD TECHNICAL COLLEGE	
Parcel Total:					\$639.77				



State of Wisconsin / Department of Natural Resources

Tony Evers , Governor

Adam N Payne , Secretary

5/22/2023

Chapter 70.114 - Aids Payment Worksheet For Tax Year 2022(Payment Year 2023) - Payment Due January 31, 2023

720 of 7056

LEGAL DESCRIPTION: T39 R19-W S12 NESW				PARCEL NO: 040-3612-01800				CONTROL NO: 100744			
40	\$55,814.78	0.78873632	\$44,023.14								
				0	\$0.00	STAT	999999	STATE OF WISCONSIN			
				0.00389310	\$171.38	CNTY	07	BURNETT COUNTY			
				0.00287530	\$126.58	MUNI	07040	TOWN OF WEST MARSHLAND			
				0.00744860	\$327.91	REG	072233	SCH D OF GRANTSBURG			
				0.00031570	\$13.90	VTAE	001700	NORTHWOOD TECHNICAL COLLEGE			
				Parcel Total:	\$639.77						

LEGAL DESCRIPTION: T39 R19-W S12 NWSW				PARCEL NO: 040-3612-01900				CONTROL NO: 100745			
40	\$55,814.78	0.78873632	\$44,023.14								
				0	\$0.00	STAT	999999	STATE OF WISCONSIN			
				0.00389310	\$171.38	CNTY	07	BURNETT COUNTY			
				0.00287530	\$126.58	MUNI	07040	TOWN OF WEST MARSHLAND			
				0.00744860	\$327.91	REG	072233	SCH D OF GRANTSBURG			
				0.00031570	\$13.90	VTAE	001700	NORTHWOOD TECHNICAL COLLEGE			
				Parcel Total:	\$639.77						

LEGAL DESCRIPTION: T39 R19-W S12 SWSW				PARCEL NO: 040-3612-02000				CONTROL NO: 100746			
40	\$62,791.67	0.78873632	\$49,526.07								
				0	\$0.00	STAT	999999	STATE OF WISCONSIN			
				0.00389310	\$192.81	CNTY	07	BURNETT COUNTY			
				0.00287530	\$142.40	MUNI	07040	TOWN OF WEST MARSHLAND			
				0.00744860	\$368.90	REG	072233	SCH D OF GRANTSBURG			
				0.00031570	\$15.64	VTAE	001700	NORTHWOOD TECHNICAL COLLEGE			
				Parcel Total:	\$719.75						



State of Wisconsin / Department of Natural Resources

Tony Evers , Governor

Adam N Payne , Secretary

5/22/2023

Chapter 70.114 - Aids Payment Worksheet For Tax Year 2022(Payment Year 2023) - Payment Due January 31, 2023

721 of 7056

LEGAL DESCRIPTION: T39 R19-W S12 SESW PARCEL NO: 040-3612-02100 CONTROL NO: 100747

40 \$55,814.78 0.78873632 \$44,023.14

0 \$0.00 STAT 999999 STATE OF WISCONSIN

0.00389310 \$171.38 CNTY 07 BURNETT COUNTY

0.00287530 \$126.58 MUNI 07040 TOWN OF WEST MARSHLAND

0.00744860 \$327.91 REG 072233 SCH D OF GRANTSBURG

0.00031570 \$13.90 VTAE 001700 NORTHWOOD TECHNICAL COLLEGE

Parcel Total: \$639.77

File Number Total: \$5,198.14

FILE NO: W 1747 * DATE OF PURCHASE: 11/16/2010 GRANTOR: Raymond W Buggert

LEGAL DESCRIPTION: T39 R19-W S01 PT OF NESE PARCEL NO: 07-040-2-39-19-01-4 01-000-014000 CONTROL NO: 100081

5 \$13,728.67 0.78873632 \$10,828.30

0 \$0.00 STAT 999999 STATE OF WISCONSIN

0.00389310 \$42.16 CNTY 07 BURNETT COUNTY

0.00287530 \$31.13 MUNI 07040 TOWN OF WEST MARSHLAND

0.00744860 \$80.66 REG 072233 SCH D OF GRANTSBURG

0.00031570 \$3.42 VTAE 001700 NORTHWOOD TECHNICAL COLLEGE

Parcel Total: \$157.37

File Number Total: \$157.37



State of Wisconsin / Department of Natural Resources

Tony Evers , Governor

Adam N Payne , Secretary

5/22/2023

Chapter 70.114 - Aids Payment Worksheet For Tax Year 2022(Payment Year 2023) - Payment Due January 31, 2023

722 of 7056

FILE NO: WM 60054 *	DATE OF PURCHASE: 08/14/2009	GRANTOR: Max A. Malmquist Living Trus
LEGAL DESCRIPTION: T39 R19-W S12 PT OF SWNE	PARCEL NO: 09-040-032246	CONTROL NO: 110580
20	\$36,378.06	0.78873632 \$28,692.69
	0	\$0.00 STAT 999999 STATE OF WISCONSIN
	0.00389310	\$111.70 CNTY 07 BURNETT COUNTY
	0.00287530	\$82.50 MUNI 07040 TOWN OF WEST MARSHLAND
	0.00744860	\$213.72 REG 072233 SCH D OF GRANTSBURG
	0.00031570	\$9.06 VTAE 001700 NORTHWOOD TECHNICAL COLLEGE
Parcel Total:		\$416.98

File Number Total:	\$416.98
--------------------	----------

FILE NO: WM 60131 *	DATE OF PURCHASE: 05/23/2011	GRANTOR: Burntridge Hunting Club
LEGAL DESCRIPTION: T39 R19-W S11 NWNE	PARCEL NO: 07-040-2-39-19-11-1 02-000-011000; 02-000-012000	CONTROL NO: 122440
40	\$68,560.69	0.78873632 \$54,076.30
	0	\$0.00 STAT 999999 STATE OF WISCONSIN
	0.00389310	\$210.52 CNTY 07 BURNETT COUNTY
	0.00287530	\$155.49 MUNI 07040 TOWN OF WEST MARSHLAND
	0.00744860	\$402.79 REG 072233 SCH D OF GRANTSBURG
	0.00031570	\$17.07 VTAE 001700 NORTHWOOD TECHNICAL COLLEGE
Parcel Total:		\$785.87



State of Wisconsin / Department of Natural Resources

Tony Evers , Governor

Adam N Payne , Secretary

5/22/2023

Chapter 70.114 - Aids Payment Worksheet For Tax Year 2022(Payment Year 2023) - Payment Due January 31, 2023

723 of 7056

LEGAL DESCRIPTION: T39 R19-W S11 NENE	PARCEL NO: 07-040-2-39-19-11-1 01-000-011000	CONTROL NO: 122442
---------------------------------------	--	--------------------

40	\$48,059.70	0.78873632	\$37,906.43	
----	-------------	------------	-------------	--

0	\$0.00	STAT	999999	STATE OF WISCONSIN
0.00389310	\$147.57	CNTY	07	BURNETT COUNTY
0.00287530	\$108.99	MUNI	07040	TOWN OF WEST MARSHLAND
0.00744860	\$282.35	REG	072233	SCH D OF GRANTSBURG
0.00031570	\$11.97	VTAE	001700	NORTHWOOD TECHNICAL COLLEGE

Parcel Total:	\$550.88
---------------	----------

LEGAL DESCRIPTION: T39 R19-W S11 SWNE	PARCEL NO: 07-040-2-39-19-11-1 03-000-011000	CONTROL NO: 122443
---------------------------------------	--	--------------------

40	\$68,392.65	0.78873632	\$53,943.77	
----	-------------	------------	-------------	--

0	\$0.00	STAT	999999	STATE OF WISCONSIN
0.00389310	\$210.01	CNTY	07	BURNETT COUNTY
0.00287530	\$155.11	MUNI	07040	TOWN OF WEST MARSHLAND
0.00744860	\$401.81	REG	072233	SCH D OF GRANTSBURG
0.00031570	\$17.03	VTAE	001700	NORTHWOOD TECHNICAL COLLEGE

Parcel Total:	\$783.96
---------------	----------



State of Wisconsin / Department of Natural Resources

Tony Evers , Governor

Adam N Payne , Secretary

5/22/2023

Chapter 70.114 - Aids Payment Worksheet For Tax Year 2022(Payment Year 2023) - Payment Due January 31, 2023

724 of 7056

LEGAL DESCRIPTION: T39 R19-W S11 SENE				PARCEL NO: 07-040-2-39-19-11-1 04-000-011000				CONTROL NO: 122444	
40	\$48,059.70	0.78873632	\$37,906.43						
			0	\$0.00	STAT	999999	STATE OF WISCONSIN		
			0.00389310	\$147.57	CNTY	07	BURNETT COUNTY		
			0.00287530	\$108.99	MUNI	07040	TOWN OF WEST MARSHLAND		
			0.00744860	\$282.35	REG	072233	SCH D OF GRANTSBURG		
			0.00031570	\$11.97	VTAE	001700	NORTHWOOD TECHNICAL COLLEGE		
Parcel Total:				\$550.88					

LEGAL DESCRIPTION: T39 R19-W S12 NWNW				PARCEL NO: 07-040-2-39-19-12-2 02-000-011000				CONTROL NO: 122445	
40	\$51,504.54	0.78873632	\$40,623.50						
			0	\$0.00	STAT	999999	STATE OF WISCONSIN		
			0.00389310	\$158.15	CNTY	07	BURNETT COUNTY		
			0.00287530	\$116.81	MUNI	07040	TOWN OF WEST MARSHLAND		
			0.00744860	\$302.59	REG	072233	SCH D OF GRANTSBURG		
			0.00031570	\$12.82	VTAE	001700	NORTHWOOD TECHNICAL COLLEGE		
Parcel Total:				\$590.37					



State of Wisconsin / Department of Natural Resources

Tony Evers , Governor

Adam N Payne , Secretary

5/22/2023

Chapter 70.114 - Aids Payment Worksheet For Tax Year 2022(Payment Year 2023) - Payment Due January 31, 2023

725 of 7056

LEGAL DESCRIPTION: T39 R19-W S02 SESE	PARCEL NO: 07-040-2-39-19-02-4 04-000-011000	CONTROL NO: 122446
---------------------------------------	--	--------------------

40	\$54,949.38	0.78873632	\$43,340.57
----	-------------	------------	-------------

0	\$0.00	STAT	999999	STATE OF WISCONSIN
0.00389310	\$168.73	CNTY	07	BURNETT COUNTY
0.00287530	\$124.62	MUNI	07040	TOWN OF WEST MARSHLAND
0.00744860	\$322.83	REG	072233	SCH D OF GRANTSBURG
0.00031570	\$13.68	VTAE	001700	NORTHWOOD TECHNICAL COLLEGE

Parcel Total:	\$629.86
---------------	----------

File Number Total:	\$3,891.82
--------------------	------------

FILE NO: WM 60164 *	DATE OF PURCHASE: 12/07/2012	GRANTOR: Friends of Crex Meadows (for
---------------------	------------------------------	---------------------------------------

LEGAL DESCRIPTION: T39 R19-W S01 SWSW	PARCEL NO: 07-040-2-39-19-01-3 03-000-011000	CONTROL NO: 124377
---------------------------------------	--	--------------------

40	\$55,226.46	0.78873632	\$43,559.11
----	-------------	------------	-------------

0	\$0.00	STAT	999999	STATE OF WISCONSIN
0.00389310	\$169.58	CNTY	07	BURNETT COUNTY
0.00287530	\$125.25	MUNI	07040	TOWN OF WEST MARSHLAND
0.00744860	\$324.46	REG	072233	SCH D OF GRANTSBURG
0.00031570	\$13.75	VTAE	001700	NORTHWOOD TECHNICAL COLLEGE

Parcel Total:	\$633.04
---------------	----------



State of Wisconsin / Department of Natural Resources

Tony Evers , Governor

Adam N Payne , Secretary

5/22/2023

Chapter 70.114 - Aids Payment Worksheet For Tax Year 2022(Payment Year 2023) - Payment Due January 31, 2023

726 of 7056

LEGAL DESCRIPTION: T39 R19-W S01 PT OF NWSW	PARCEL NO: 07-040-2-39-19-01-3 02-000-011001	CONTROL NO: 124378
---	--	--------------------

34.6	\$54,527.39	0.78873632	\$43,007.73
------	-------------	------------	-------------

0	\$0.00	STAT	999999	STATE OF WISCONSIN
0.00389310	\$167.43	CNTY	07	BURNETT COUNTY
0.00287530	\$123.66	MUNI	07040	TOWN OF WEST MARSHLAND
0.00744860	\$320.35	REG	072233	SCH D OF GRANTSBURG
0.00031570	\$13.58	VTAE	001700	NORTHWOOD TECHNICAL COLLEGE

Parcel Total:	\$625.02
---------------	----------

File Number Total:	\$1,258.06
--------------------	------------

FILE NO: WM 60205 *	DATE OF PURCHASE: 12/16/2015	GRANTOR: Burnett County
---------------------	------------------------------	-------------------------

LEGAL DESCRIPTION: T40 R18-W S26 SWNE	PARCEL NO: 07-040-2-40-18-26-1 03-000-011100	CONTROL NO: 126340
---------------------------------------	--	--------------------

40	\$31,793.26	0.78873632	\$25,076.50
----	-------------	------------	-------------

0	\$0.00	STAT	999999	STATE OF WISCONSIN
0.00389310	\$97.62	CNTY	07	BURNETT COUNTY
0.00287530	\$72.10	MUNI	07040	TOWN OF WEST MARSHLAND
0.00744860	\$186.79	REG	072233	SCH D OF GRANTSBURG
0.00031570	\$7.92	VTAE	001700	NORTHWOOD TECHNICAL COLLEGE

Parcel Total:	\$364.43
---------------	----------



State of Wisconsin / Department of Natural Resources

Tony Evers , Governor

Adam N Payne , Secretary

5/22/2023

Chapter 70.114 - Aids Payment Worksheet For Tax Year 2022(Payment Year 2023) - Payment Due January 31, 2023

727 of 7056

LEGAL DESCRIPTION: T40 R18-W S26 NESE				PARCEL NO: 07-040-2-40-18-26-4 01-000-011000				CONTROL NO: 126341	
40	\$31,793.26	0.78873632	\$25,076.50						
			0	\$0.00	STAT	999999	STATE OF WISCONSIN		
			0.00389310	\$97.62	CNTY	07	BURNETT COUNTY		
			0.00287530	\$72.10	MUNI	07040	TOWN OF WEST MARSHLAND		
			0.00744860	\$186.79	REG	072233	SCH D OF GRANTSBURG		
			0.00031570	\$7.92	VTAE	001700	NORTHWOOD TECHNICAL COLLEGE		
Parcel Total:				\$364.43					

LEGAL DESCRIPTION: T40 R18-W S33 NESE				PARCEL NO: 07-040-2-40-18-33-4 01-000-011100				CONTROL NO: 126342	
40	\$31,793.26	0.78873632	\$25,076.50						
			0	\$0.00	STAT	999999	STATE OF WISCONSIN		
			0.00389310	\$97.62	CNTY	07	BURNETT COUNTY		
			0.00287530	\$72.10	MUNI	07040	TOWN OF WEST MARSHLAND		
			0.00744860	\$186.79	REG	072233	SCH D OF GRANTSBURG		
			0.00031570	\$7.92	VTAE	001700	NORTHWOOD TECHNICAL COLLEGE		
Parcel Total:				\$364.43					



State of Wisconsin / Department of Natural Resources

Tony Evers , Governor

Adam N Payne , Secretary

5/22/2023

Chapter 70.114 - Aids Payment Worksheet For Tax Year 2022(Payment Year 2023) - Payment Due January 31, 2023

728 of 7056

LEGAL DESCRIPTION: T40 R18-W S34 NENW	PARCEL NO: 07-040-2-40-18-34-2 01-000-011100	CONTROL NO: 126343
---------------------------------------	--	--------------------

38.59	\$30,672.55	0.78873632	\$24,192.56
-------	-------------	------------	-------------

0	\$0.00	STAT	999999	STATE OF WISCONSIN
0.00389310	\$94.18	CNTY	07	BURNETT COUNTY
0.00287530	\$69.56	MUNI	07040	TOWN OF WEST MARSHLAND
0.00744860	\$180.20	REG	072233	SCH D OF GRANTSBURG
0.00031570	\$7.64	VTAE	001700	NORTHWOOD TECHNICAL COLLEGE

Parcel Total:	\$351.58
---------------	----------

LEGAL DESCRIPTION: T40 R18-W S35 NESW	PARCEL NO: 07-040-2-40-18-35-3 01-000-011100	CONTROL NO: 126345
---------------------------------------	--	--------------------

40	\$31,793.26	0.78873632	\$25,076.50
----	-------------	------------	-------------

0	\$0.00	STAT	999999	STATE OF WISCONSIN
0.00389310	\$97.62	CNTY	07	BURNETT COUNTY
0.00287530	\$72.10	MUNI	07040	TOWN OF WEST MARSHLAND
0.00744860	\$186.79	REG	072233	SCH D OF GRANTSBURG
0.00031570	\$7.92	VTAE	001700	NORTHWOOD TECHNICAL COLLEGE

Parcel Total:	\$364.43
---------------	----------



State of Wisconsin / Department of Natural Resources

Tony Evers , Governor

Adam N Payne , Secretary

5/22/2023

Chapter 70.114 - Aids Payment Worksheet For Tax Year 2022(Payment Year 2023) - Payment Due January 31, 2023

729 of 7056

LEGAL DESCRIPTION: T40 R18-W S35 NWSE	PARCEL NO: 07-040-2-40-18-35-4 02-000-011100	CONTROL NO: 126346
---------------------------------------	--	--------------------

40	\$31,793.26	0.78873632	\$25,076.50	
----	-------------	------------	-------------	--

0	\$0.00	STAT	999999	STATE OF WISCONSIN
0.00389310	\$97.62	CNTY	07	BURNETT COUNTY
0.00287530	\$72.10	MUNI	07040	TOWN OF WEST MARSHLAND
0.00744860	\$186.79	REG	072233	SCH D OF GRANTSBURG
0.00031570	\$7.92	VTAE	001700	NORTHWOOD TECHNICAL COLLEGE

Parcel Total:	\$364.43
---------------	----------

LEGAL DESCRIPTION: T40 R18-W S26 SENE	PARCEL NO: 07-040-2-40-18-26-1 04-000-011100	CONTROL NO: 133261
---------------------------------------	--	--------------------

40	\$31,793.26	0.78873632	\$25,076.50	
----	-------------	------------	-------------	--

0	\$0.00	STAT	999999	STATE OF WISCONSIN
0.00389310	\$97.62	CNTY	07	BURNETT COUNTY
0.00287530	\$72.10	MUNI	07040	TOWN OF WEST MARSHLAND
0.00744860	\$186.79	REG	072233	SCH D OF GRANTSBURG
0.00031570	\$7.92	VTAE	001700	NORTHWOOD TECHNICAL COLLEGE

Parcel Total:	\$364.43
---------------	----------



State of Wisconsin / Department of Natural Resources

Tony Evers , Governor

Adam N Payne , Secretary

5/22/2023

Chapter 70.114 - Aids Payment Worksheet For Tax Year 2022(Payment Year 2023) - Payment Due January 31, 2023

730 of 7056

LEGAL DESCRIPTION: T40 R18-W S26 NWSE	PARCEL NO: 07-040-2-40-18-26-4 02-000-011100	CONTROL NO: 133262
---------------------------------------	--	--------------------

40	\$31,793.26	0.78873632	\$25,076.50	
----	-------------	------------	-------------	--

0	\$0.00	STAT	999999	STATE OF WISCONSIN
0.00389310	\$97.62	CNTY	07	BURNETT COUNTY
0.00287530	\$72.10	MUNI	07040	TOWN OF WEST MARSHLAND
0.00744860	\$186.79	REG	072233	SCH D OF GRANTSBURG
0.00031570	\$7.92	VTAE	001700	NORTHWOOD TECHNICAL COLLEGE

Parcel Total:	\$364.43
---------------	----------

LEGAL DESCRIPTION: T40 R18-W S26 SWSE	PARCEL NO: 07-040-2-40-18-26-4 03-000-011100	CONTROL NO: 133263
---------------------------------------	--	--------------------

40	\$31,793.26	0.78873632	\$25,076.50	
----	-------------	------------	-------------	--

0	\$0.00	STAT	999999	STATE OF WISCONSIN
0.00389310	\$97.62	CNTY	07	BURNETT COUNTY
0.00287530	\$72.10	MUNI	07040	TOWN OF WEST MARSHLAND
0.00744860	\$186.79	REG	072233	SCH D OF GRANTSBURG
0.00031570	\$7.92	VTAE	001700	NORTHWOOD TECHNICAL COLLEGE

Parcel Total:	\$364.43
---------------	----------



State of Wisconsin / Department of Natural Resources

Tony Evers , Governor

Adam N Payne , Secretary

5/22/2023

Chapter 70.114 - Aids Payment Worksheet For Tax Year 2022(Payment Year 2023) - Payment Due January 31, 2023

731 of 7056

LEGAL DESCRIPTION: T40 R18-W S26 SESE				PARCEL NO: 07-040-2-40-18-26-4 04-000-011100				CONTROL NO: 133264			
40	\$31,793.26	0.78873632	\$25,076.50								
			0	\$0.00	STAT	999999		STATE OF WISCONSIN			
			0.00389310	\$97.62	CNTY	07		BURNETT COUNTY			
			0.00287530	\$72.10	MUNI	07040		TOWN OF WEST MARSHLAND			
			0.00744860	\$186.79	REG	072233		SCH D OF GRANTSBURG			
			0.00031570	\$7.92	VTAE	001700		NORTHWOOD TECHNICAL COLLEGE			
Parcel Total:				\$364.43							

LEGAL DESCRIPTION: T40 R18-W S33 NWSE				PARCEL NO: 07-040-2-40-18-33-4 02-000-011100				CONTROL NO: 133265			
40	\$31,793.26	0.78873632	\$25,076.50								
			0	\$0.00	STAT	999999		STATE OF WISCONSIN			
			0.00389310	\$97.62	CNTY	07		BURNETT COUNTY			
			0.00287530	\$72.10	MUNI	07040		TOWN OF WEST MARSHLAND			
			0.00744860	\$186.79	REG	072233		SCH D OF GRANTSBURG			
			0.00031570	\$7.92	VTAE	001700		NORTHWOOD TECHNICAL COLLEGE			
Parcel Total:				\$364.43							



State of Wisconsin / Department of Natural Resources

Tony Evers , Governor

Adam N Payne , Secretary

5/22/2023

Chapter 70.114 - Aids Payment Worksheet For Tax Year 2022(Payment Year 2023) - Payment Due January 31, 2023

732 of 7056

LEGAL DESCRIPTION: T40 R18-W S33 SWSE				PARCEL NO: 07-040-2-40-18-33-4 03-000-011100				CONTROL NO: 133266			
40	\$31,793.26	0.78873632	\$25,076.50								
				0	\$0.00	STAT	999999	STATE OF WISCONSIN			
				0.00389310	\$97.62	CNTY	07	BURNETT COUNTY			
				0.00287530	\$72.10	MUNI	07040	TOWN OF WEST MARSHLAND			
				0.00744860	\$186.79	REG	072233	SCH D OF GRANTSBURG			
				0.00031570	\$7.92	VTAE	001700	NORTHWOOD TECHNICAL COLLEGE			
				Parcel Total:	\$364.43						

LEGAL DESCRIPTION: T40 R18-W S33 SESE				PARCEL NO: 07-040-2-40-18-33-4 04-000-011100				CONTROL NO: 133267			
40	\$31,793.26	0.78873632	\$25,076.50								
				0	\$0.00	STAT	999999	STATE OF WISCONSIN			
				0.00389310	\$97.62	CNTY	07	BURNETT COUNTY			
				0.00287530	\$72.10	MUNI	07040	TOWN OF WEST MARSHLAND			
				0.00744860	\$186.79	REG	072233	SCH D OF GRANTSBURG			
				0.00031570	\$7.92	VTAE	001700	NORTHWOOD TECHNICAL COLLEGE			
				Parcel Total:	\$364.43						



State of Wisconsin / Department of Natural Resources

Tony Evers , Governor

Adam N Payne , Secretary

5/22/2023

Chapter 70.114 - Aids Payment Worksheet For Tax Year 2022(Payment Year 2023) - Payment Due January 31, 2023

733 of 7056

LEGAL DESCRIPTION: T40 R18-W S35 NWSW	PARCEL NO: 07-040-2-40-18-35-3 02-000-011100	CONTROL NO: 133334
---------------------------------------	--	--------------------

40	\$31,793.26	0.78873632	\$25,076.50	
----	-------------	------------	-------------	--

0	\$0.00	STAT	999999	STATE OF WISCONSIN
0.00389310	\$97.62	CNTY	07	BURNETT COUNTY
0.00287530	\$72.10	MUNI	07040	TOWN OF WEST MARSHLAND
0.00744860	\$186.79	REG	072233	SCH D OF GRANTSBURG
0.00031570	\$7.92	VTAE	001700	NORTHWOOD TECHNICAL COLLEGE

Parcel Total:	\$364.43
---------------	----------

LEGAL DESCRIPTION: T40 R18-W S34 NWNW	PARCEL NO: 04-040-2-40-18-34-2 02-000-011100	CONTROL NO: 133335
---------------------------------------	--	--------------------

22.78	\$18,106.27	0.78873632	\$14,281.07	
-------	-------------	------------	-------------	--

0	\$0.00	STAT	999999	STATE OF WISCONSIN
0.00389310	\$55.60	CNTY	07	BURNETT COUNTY
0.00287530	\$41.06	MUNI	07040	TOWN OF WEST MARSHLAND
0.00744860	\$106.37	REG	072233	SCH D OF GRANTSBURG
0.00031570	\$4.51	VTAE	001700	NORTHWOOD TECHNICAL COLLEGE

Parcel Total:	\$207.54
---------------	----------



State of Wisconsin / Department of Natural Resources

Tony Evers , Governor

Adam N Payne , Secretary

5/22/2023

Chapter 70.114 - Aids Payment Worksheet For Tax Year 2022(Payment Year 2023) - Payment Due January 31, 2023

734 of 7056

LEGAL DESCRIPTION: T40 R18-W S34 SWNW				PARCEL NO: 07-040-2-40-18-34-2 03 000-011100				CONTROL NO: 133336	
40	\$31,793.26	0.78873632	\$25,076.50						
				0	\$0.00	STAT	999999	STATE OF WISCONSIN	
				0.00389310	\$97.62	CNTY	07	BURNETT COUNTY	
				0.00287530	\$72.10	MUNI	07040	TOWN OF WEST MARSHLAND	
				0.00744860	\$186.79	REG	072233	SCH D OF GRANTSBURG	
				0.00031570	\$7.92	VTAE	001700	NORTHWOOD TECHNICAL COLLEGE	
				Parcel Total:	\$364.43				

LEGAL DESCRIPTION: T40 R18-W S34 SENW				PARCEL NO: 07-040-2-40-18-34-2 04-000-011100				CONTROL NO: 133337	
40	\$31,793.26	0.78873632	\$25,076.50						
				0	\$0.00	STAT	999999	STATE OF WISCONSIN	
				0.00389310	\$97.62	CNTY	07	BURNETT COUNTY	
				0.00287530	\$72.10	MUNI	07040	TOWN OF WEST MARSHLAND	
				0.00744860	\$186.79	REG	072233	SCH D OF GRANTSBURG	
				0.00031570	\$7.92	VTAE	001700	NORTHWOOD TECHNICAL COLLEGE	
				Parcel Total:	\$364.43				



State of Wisconsin / Department of Natural Resources

Tony Evers , Governor

Adam N Payne , Secretary

5/22/2023

Chapter 70.114 - Aids Payment Worksheet For Tax Year 2022(Payment Year 2023) - Payment Due January 31, 2023

735 of 7056

LEGAL DESCRIPTION: T40 R18-W S34 NESW	PARCEL NO: 07-040-2-40-18-34-3 01-000-011100	CONTROL NO: 133338
---------------------------------------	--	--------------------

40	\$31,793.26	0.78873632	\$25,076.50
----	-------------	------------	-------------

0	\$0.00	STAT	999999	STATE OF WISCONSIN
0.00389310	\$97.62	CNTY	07	BURNETT COUNTY
0.00287530	\$72.10	MUNI	07040	TOWN OF WEST MARSHLAND
0.00744860	\$186.79	REG	072233	SCH D OF GRANTSBURG
0.00031570	\$7.92	VTAE	001700	NORTHWOOD TECHNICAL COLLEGE

Parcel Total:	\$364.43
---------------	----------

LEGAL DESCRIPTION: T40 R18-W S34 NWSW	PARCEL NO: 07-040-2-40-18-34-3 02-000-011100	CONTROL NO: 133339
---------------------------------------	--	--------------------

40	\$31,793.26	0.78873632	\$25,076.50
----	-------------	------------	-------------

0	\$0.00	STAT	999999	STATE OF WISCONSIN
0.00389310	\$97.62	CNTY	07	BURNETT COUNTY
0.00287530	\$72.10	MUNI	07040	TOWN OF WEST MARSHLAND
0.00744860	\$186.79	REG	072233	SCH D OF GRANTSBURG
0.00031570	\$7.92	VTAE	001700	NORTHWOOD TECHNICAL COLLEGE

Parcel Total:	\$364.43
---------------	----------



State of Wisconsin / Department of Natural Resources

Tony Evers , Governor

Adam N Payne , Secretary

5/22/2023

Chapter 70.114 - Aids Payment Worksheet For Tax Year 2022(Payment Year 2023) - Payment Due January 31, 2023

736 of 7056

LEGAL DESCRIPTION: T40 R18-W S34 SWSW	PARCEL NO: 07-040-2-40-18-34-3 03-000-011100	CONTROL NO: 133340
---------------------------------------	--	--------------------

40	\$31,793.26	0.78873632	\$25,076.50	
----	-------------	------------	-------------	--

0	\$0.00	STAT	999999	STATE OF WISCONSIN
0.00389310	\$97.62	CNTY	07	BURNETT COUNTY
0.00287530	\$72.10	MUNI	07040	TOWN OF WEST MARSHLAND
0.00744860	\$186.79	REG	072233	SCH D OF GRANTSBURG
0.00031570	\$7.92	VTAE	001700	NORTHWOOD TECHNICAL COLLEGE

Parcel Total:	\$364.43
---------------	----------

LEGAL DESCRIPTION: T40 R18-W S34 SESW	PARCEL NO: 07-040-2-40-18-34-3 04-000-011100	CONTROL NO: 133341
---------------------------------------	--	--------------------

40	\$31,793.26	0.78873632	\$25,076.50	
----	-------------	------------	-------------	--

0	\$0.00	STAT	999999	STATE OF WISCONSIN
0.00389310	\$97.62	CNTY	07	BURNETT COUNTY
0.00287530	\$72.10	MUNI	07040	TOWN OF WEST MARSHLAND
0.00744860	\$186.79	REG	072233	SCH D OF GRANTSBURG
0.00031570	\$7.92	VTAE	001700	NORTHWOOD TECHNICAL COLLEGE

Parcel Total:	\$364.43
---------------	----------



State of Wisconsin / Department of Natural Resources

Tony Evers , Governor

Adam N Payne , Secretary

5/22/2023

Chapter 70.114 - Aids Payment Worksheet For Tax Year 2022(Payment Year 2023) - Payment Due January 31, 2023

737 of 7056

LEGAL DESCRIPTION: T40 R18-W S34 NWNE	PARCEL NO: 07-040-2-40-18-34-1 02-000-011100	CONTROL NO: 133342
---------------------------------------	--	--------------------

40	\$31,793.26	0.78873632	\$25,076.50	
----	-------------	------------	-------------	--

0	\$0.00	STAT	999999	STATE OF WISCONSIN
0.00389310	\$97.62	CNTY	07	BURNETT COUNTY
0.00287530	\$72.10	MUNI	07040	TOWN OF WEST MARSHLAND
0.00744860	\$186.79	REG	072233	SCH D OF GRANTSBURG
0.00031570	\$7.92	VTAE	001700	NORTHWOOD TECHNICAL COLLEGE

Parcel Total:	\$364.43
---------------	----------

LEGAL DESCRIPTION: T40 R18-W S34 SWNE	PARCEL NO: 07-040-2-40-18-34-1 03-000-011100	CONTROL NO: 133343
---------------------------------------	--	--------------------

40	\$31,793.26	0.78873632	\$25,076.50	
----	-------------	------------	-------------	--

0	\$0.00	STAT	999999	STATE OF WISCONSIN
0.00389310	\$97.62	CNTY	07	BURNETT COUNTY
0.00287530	\$72.10	MUNI	07040	TOWN OF WEST MARSHLAND
0.00744860	\$186.79	REG	072233	SCH D OF GRANTSBURG
0.00031570	\$7.92	VTAE	001700	NORTHWOOD TECHNICAL COLLEGE

Parcel Total:	\$364.43
---------------	----------



State of Wisconsin / Department of Natural Resources

Tony Evers , Governor

Adam N Payne , Secretary

5/22/2023

Chapter 70.114 - Aids Payment Worksheet For Tax Year 2022(Payment Year 2023) - Payment Due January 31, 2023

738 of 7056

LEGAL DESCRIPTION: T40 R18-W S34 SENE	PARCEL NO: 07-040-2-40-18-34-1 04-000-011100	CONTROL NO: 133344
---------------------------------------	--	--------------------

40	\$31,793.26	0.78873632	\$25,076.50	
----	-------------	------------	-------------	--

0	\$0.00	STAT	999999	STATE OF WISCONSIN
0.00389310	\$97.62	CNTY	07	BURNETT COUNTY
0.00287530	\$72.10	MUNI	07040	TOWN OF WEST MARSHLAND
0.00744860	\$186.79	REG	072233	SCH D OF GRANTSBURG
0.00031570	\$7.92	VTAE	001700	NORTHWOOD TECHNICAL COLLEGE

Parcel Total:	\$364.43
---------------	----------

LEGAL DESCRIPTION: T40 R18-W S34 NESE	PARCEL NO: 07-040-2-40-18-34-4 01-000-011100	CONTROL NO: 133345
---------------------------------------	--	--------------------

40	\$31,793.26	0.78873632	\$25,076.50	
----	-------------	------------	-------------	--

0	\$0.00	STAT	999999	STATE OF WISCONSIN
0.00389310	\$97.62	CNTY	07	BURNETT COUNTY
0.00287530	\$72.10	MUNI	07040	TOWN OF WEST MARSHLAND
0.00744860	\$186.79	REG	072233	SCH D OF GRANTSBURG
0.00031570	\$7.92	VTAE	001700	NORTHWOOD TECHNICAL COLLEGE

Parcel Total:	\$364.43
---------------	----------



State of Wisconsin / Department of Natural Resources

Tony Evers , Governor

Adam N Payne , Secretary

5/22/2023

Chapter 70.114 - Aids Payment Worksheet For Tax Year 2022(Payment Year 2023) - Payment Due January 31, 2023

739 of 7056

LEGAL DESCRIPTION: T40 R18-W S34 NWSE	PARCEL NO: 07-040-2-40-18-34-4 02-000-011100	CONTROL NO: 133346
---------------------------------------	--	--------------------

40	\$31,793.26	0.78873632	\$25,076.50	
----	-------------	------------	-------------	--

0	\$0.00	STAT	999999	STATE OF WISCONSIN
0.00389310	\$97.62	CNTY	07	BURNETT COUNTY
0.00287530	\$72.10	MUNI	07040	TOWN OF WEST MARSHLAND
0.00744860	\$186.79	REG	072233	SCH D OF GRANTSBURG
0.00031570	\$7.92	VTAE	001700	NORTHWOOD TECHNICAL COLLEGE

Parcel Total:	\$364.43
---------------	----------

LEGAL DESCRIPTION: T40 R18-W S34 PT OF SWSE	PARCEL NO: 07-040-2-40-18-34-4 03-000-011100	CONTROL NO: 133347
---	--	--------------------

35	\$27,819.10	0.78873632	\$21,941.93	
----	-------------	------------	-------------	--

0	\$0.00	STAT	999999	STATE OF WISCONSIN
0.00389310	\$85.42	CNTY	07	BURNETT COUNTY
0.00287530	\$63.09	MUNI	07040	TOWN OF WEST MARSHLAND
0.00744860	\$163.44	REG	072233	SCH D OF GRANTSBURG
0.00031570	\$6.93	VTAE	001700	NORTHWOOD TECHNICAL COLLEGE

Parcel Total:	\$318.88
---------------	----------



State of Wisconsin / Department of Natural Resources

Tony Evers , Governor

Adam N Payne , Secretary

5/22/2023

Chapter 70.114 - Aids Payment Worksheet For Tax Year 2022(Payment Year 2023) - Payment Due January 31, 2023

740 of 7056

LEGAL DESCRIPTION: T40 R18-W S34 PT OF SESE	PARCEL NO: 07-040-2-40-18-34-4 04-000-011200	CONTROL NO: 133348
---	--	--------------------

9	\$7,153.49	0.78873632	\$5,642.22
---	------------	------------	------------

0	\$0.00	STAT	999999	STATE OF WISCONSIN
0.00389310	\$21.97	CNTY	07	BURNETT COUNTY
0.00287530	\$16.22	MUNI	07040	TOWN OF WEST MARSHLAND
0.00744860	\$42.03	REG	072233	SCH D OF GRANTSBURG
0.00031570	\$1.78	VTAE	001700	NORTHWOOD TECHNICAL COLLEGE

Parcel Total:	\$82.00
---------------	---------

LEGAL DESCRIPTION: T40 R18-W S35 NWNE	PARCEL NO: 07-040-2-40-18-35-1 02-000-011100	CONTROL NO: 133349
---------------------------------------	--	--------------------

40	\$31,793.26	0.78873632	\$25,076.50
----	-------------	------------	-------------

0	\$0.00	STAT	999999	STATE OF WISCONSIN
0.00389310	\$97.62	CNTY	07	BURNETT COUNTY
0.00287530	\$72.10	MUNI	07040	TOWN OF WEST MARSHLAND
0.00744860	\$186.79	REG	072233	SCH D OF GRANTSBURG
0.00031570	\$7.92	VTAE	001700	NORTHWOOD TECHNICAL COLLEGE

Parcel Total:	\$364.43
---------------	----------



State of Wisconsin / Department of Natural Resources

Tony Evers , Governor

Adam N Payne , Secretary

5/22/2023

Chapter 70.114 - Aids Payment Worksheet For Tax Year 2022(Payment Year 2023) - Payment Due January 31, 2023

741 of 7056

LEGAL DESCRIPTION: T40 R18-W S35 SWNE	PARCEL NO: 07-040-2-40-18-35-1 03-000-011100	CONTROL NO: 133350
---------------------------------------	--	--------------------

40	\$31,793.26	0.78873632	\$25,076.50
----	-------------	------------	-------------

0	\$0.00	STAT	999999	STATE OF WISCONSIN
0.00389310	\$97.62	CNTY	07	BURNETT COUNTY
0.00287530	\$72.10	MUNI	07040	TOWN OF WEST MARSHLAND
0.00744860	\$186.79	REG	072233	SCH D OF GRANTSBURG
0.00031570	\$7.92	VTAE	001700	NORTHWOOD TECHNICAL COLLEGE

Parcel Total:	\$364.43
---------------	----------

LEGAL DESCRIPTION: T40 R18-W S35 NENW	PARCEL NO: 07-040-2-40-18-35-2 01-000-011100	CONTROL NO: 133351
---------------------------------------	--	--------------------

40	\$31,793.26	0.78873632	\$25,076.50
----	-------------	------------	-------------

0	\$0.00	STAT	999999	STATE OF WISCONSIN
0.00389310	\$97.62	CNTY	07	BURNETT COUNTY
0.00287530	\$72.10	MUNI	07040	TOWN OF WEST MARSHLAND
0.00744860	\$186.79	REG	072233	SCH D OF GRANTSBURG
0.00031570	\$7.92	VTAE	001700	NORTHWOOD TECHNICAL COLLEGE

Parcel Total:	\$364.43
---------------	----------



State of Wisconsin / Department of Natural Resources

Tony Evers , Governor

Adam N Payne , Secretary

5/22/2023

Chapter 70.114 - Aids Payment Worksheet For Tax Year 2022(Payment Year 2023) - Payment Due January 31, 2023

742 of 7056

LEGAL DESCRIPTION: T40 R18-W S35 NWNW	PARCEL NO: 07-040-2-40-18-35-2 02-000-011100	CONTROL NO: 133352
---------------------------------------	--	--------------------

40	\$31,793.26	0.78873632	\$25,076.50
----	-------------	------------	-------------

0	\$0.00	STAT	999999	STATE OF WISCONSIN
0.00389310	\$97.62	CNTY	07	BURNETT COUNTY
0.00287530	\$72.10	MUNI	07040	TOWN OF WEST MARSHLAND
0.00744860	\$186.79	REG	072233	SCH D OF GRANTSBURG
0.00031570	\$7.92	VTAE	001700	NORTHWOOD TECHNICAL COLLEGE

Parcel Total:	\$364.43
---------------	----------

LEGAL DESCRIPTION: T40 R18-W S35 SWNW	PARCEL NO: 07-040-2-40-18-35-2 03-000-011100	CONTROL NO: 133353
---------------------------------------	--	--------------------

40	\$31,793.26	0.78873632	\$25,076.50
----	-------------	------------	-------------

0	\$0.00	STAT	999999	STATE OF WISCONSIN
0.00389310	\$97.62	CNTY	07	BURNETT COUNTY
0.00287530	\$72.10	MUNI	07040	TOWN OF WEST MARSHLAND
0.00744860	\$186.79	REG	072233	SCH D OF GRANTSBURG
0.00031570	\$7.92	VTAE	001700	NORTHWOOD TECHNICAL COLLEGE

Parcel Total:	\$364.43
---------------	----------



State of Wisconsin / Department of Natural Resources

Tony Evers , Governor

Adam N Payne , Secretary

5/22/2023

Chapter 70.114 - Aids Payment Worksheet For Tax Year 2022(Payment Year 2023) - Payment Due January 31, 2023

743 of 7056

LEGAL DESCRIPTION: T40 R18-W S35 SENW	PARCEL NO: 07-040-2-40-18-35-2 04-000-011100	CONTROL NO: 133354
---------------------------------------	--	--------------------

40	\$31,793.26	0.78873632	\$25,076.50
----	-------------	------------	-------------

0	\$0.00	STAT	999999	STATE OF WISCONSIN
0.00389310	\$97.62	CNTY	07	BURNETT COUNTY
0.00287530	\$72.10	MUNI	07040	TOWN OF WEST MARSHLAND
0.00744860	\$186.79	REG	072233	SCH D OF GRANTSBURG
0.00031570	\$7.92	VTAE	001700	NORTHWOOD TECHNICAL COLLEGE

Parcel Total:	\$364.43
---------------	----------

File Number Total:	\$11,892.90
--------------------	-------------

FILE NO: WM 60225 *	DATE OF PURCHASE: 07/26/2013	GRANTOR: Estate of John L. Jacobson,
---------------------	------------------------------	--------------------------------------

LEGAL DESCRIPTION: T39 R18-W S26 SESW	PARCEL NO: 07-040-2-39-18-26-3 04-000-011000	CONTROL NO: 126692
---------------------------------------	--	--------------------

40	\$45,377.56	0.78873632	\$35,790.93
----	-------------	------------	-------------

0	\$0.00	STAT	999999	STATE OF WISCONSIN
0.00389310	\$139.34	CNTY	07	BURNETT COUNTY
0.00287530	\$102.91	MUNI	07040	TOWN OF WEST MARSHLAND
0.00744860	\$266.59	REG	072233	SCH D OF GRANTSBURG
0.00031570	\$11.30	VTAE	001700	NORTHWOOD TECHNICAL COLLEGE

Parcel Total:	\$520.14
---------------	----------



State of Wisconsin / Department of Natural Resources

Tony Evers , Governor

Adam N Payne , Secretary

5/22/2023

Chapter 70.114 - Aids Payment Worksheet For Tax Year 2022(Payment Year 2023) - Payment Due January 31, 2023

744 of 7056

LEGAL DESCRIPTION: T39 R18-W S26 SWSE	PARCEL NO: 07-040-2-39-18-26-4 03-000-011000	CONTROL NO: 126693
---------------------------------------	--	--------------------

40	\$45,377.56	0.78873632	\$35,790.93
----	-------------	------------	-------------

0	\$0.00	STAT	999999	STATE OF WISCONSIN
0.00389310	\$139.34	CNTY	07	BURNETT COUNTY
0.00287530	\$102.91	MUNI	07040	TOWN OF WEST MARSHLAND
0.00744860	\$266.59	REG	072233	SCH D OF GRANTSBURG
0.00031570	\$11.30	VTAE	001700	NORTHWOOD TECHNICAL COLLEGE

Parcel Total:	\$520.14
---------------	----------

File Number Total:	\$1,040.28
--------------------	------------

FILE NO: WM 60245 *	DATE OF PURCHASE: 07/31/2014	GRANTOR: Friends of Crex, Inc. (Larso
---------------------	------------------------------	---------------------------------------

LEGAL DESCRIPTION: T39 R18-W S26 PT OF NESW	PARCEL NO: 07-040-2-39-18-26-3 01-000-014000; 040352601230	CONTROL NO: 129427
---	--	--------------------

20	\$37,707.74	0.78873632	\$29,741.46
----	-------------	------------	-------------

0	\$0.00	STAT	999999	STATE OF WISCONSIN
0.00389310	\$115.79	CNTY	07	BURNETT COUNTY
0.00287530	\$85.52	MUNI	07040	TOWN OF WEST MARSHLAND
0.00744860	\$221.53	REG	072233	SCH D OF GRANTSBURG
0.00031570	\$9.39	VTAE	001700	NORTHWOOD TECHNICAL COLLEGE

Parcel Total:	\$432.23
---------------	----------



State of Wisconsin / Department of Natural Resources

Tony Evers , Governor

Adam N Payne , Secretary

5/22/2023

Chapter 70.114 - Aids Payment Worksheet For Tax Year 2022(Payment Year 2023) - Payment Due January 31, 2023

745 of 7056

LEGAL DESCRIPTION: T39 R18-W S26 PT OF NESE	PARCEL NO: 07-040-2-39-18-26-4 01-000-012000	CONTROL NO: 129428
---	--	--------------------

20	\$37,500.06	0.78873632	\$29,577.66	
----	-------------	------------	-------------	--

0	\$0.00	STAT	999999	STATE OF WISCONSIN
0.00389310	\$115.15	CNTY	07	BURNETT COUNTY
0.00287530	\$85.05	MUNI	07040	TOWN OF WEST MARSHLAND
0.00744860	\$220.31	REG	072233	SCH D OF GRANTSBURG
0.00031570	\$9.34	VTAE	001700	NORTHWOOD TECHNICAL COLLEGE

Parcel Total:	\$429.85
---------------	----------

LEGAL DESCRIPTION: T39 R18-W S26 NWSE	PARCEL NO: 07-040-2-39-18-26-4 02-000-011000	CONTROL NO: 129429
---------------------------------------	--	--------------------

40	\$68,829.23	0.78873632	\$54,288.11	
----	-------------	------------	-------------	--

0	\$0.00	STAT	999999	STATE OF WISCONSIN
0.00389310	\$211.35	CNTY	07	BURNETT COUNTY
0.00287530	\$156.10	MUNI	07040	TOWN OF WEST MARSHLAND
0.00744860	\$404.37	REG	072233	SCH D OF GRANTSBURG
0.00031570	\$17.14	VTAE	001700	NORTHWOOD TECHNICAL COLLEGE

Parcel Total:	\$788.96
---------------	----------

File Number Total:	\$1,651.04
--------------------	------------



State of Wisconsin / Department of Natural Resources

Tony Evers , Governor

Adam N Payne , Secretary

5/22/2023

Chapter 70.114 - Aids Payment Worksheet For Tax Year 2022(Payment Year 2023) - Payment Due January 31, 2023

746 of 7056

FILE NO: WM 60281 *	DATE OF PURCHASE: 08/19/2015	GRANTOR: Friends of Crex, Inc.
LEGAL DESCRIPTION: T39 R18-W S26 PT OF NESW	PARCEL NO: 07-040-2-39-18-26-3 01-000-012000	CONTROL NO: 131463

10 \$43,373.36 0.78873632 \$34,210.14

0	\$0.00	STAT	999999	STATE OF WISCONSIN
0.00389310	\$133.18	CNTY	07	BURNETT COUNTY
0.00287530	\$98.37	MUNI	07040	TOWN OF WEST MARSHLAND
0.00744860	\$254.82	REG	072233	SCH D OF GRANTSBURG
0.00031570	\$10.80	VTAE	001700	NORTHWOOD TECHNICAL COLLEGE

Parcel Total: \$497.17

File Number Total: \$497.17

FILE NO: WM 60282 *	DATE OF PURCHASE: 08/19/2015	GRANTOR: Friends of Crex, Inc.
LEGAL DESCRIPTION: T39 R18-W S25 PT OF NWSE	PARCEL NO: 07-040-2-39-18-25-4 02-000-015000	CONTROL NO: 131464

7 \$4,423.35 0.78873632 \$3,488.85

0	\$0.00	STAT	999999	STATE OF WISCONSIN
0.00389310	\$13.58	CNTY	07	BURNETT COUNTY
0.00287530	\$10.03	MUNI	07040	TOWN OF WEST MARSHLAND
0.00744860	\$25.99	REG	072233	SCH D OF GRANTSBURG
0.00031570	\$1.10	VTAE	001700	NORTHWOOD TECHNICAL COLLEGE

Parcel Total: \$50.70

File Number Total: \$50.70



State of Wisconsin / Department of Natural Resources

Tony Evers , Governor

Adam N Payne , Secretary

5/22/2023

Chapter 70.114 - Aids Payment Worksheet For Tax Year 2022(Payment Year 2023) - Payment Due January 31, 2023

747 of 7056

FILE NO: WM 60370 *	DATE OF PURCHASE: 06/02/2016	GRANTOR: Mark L. & Amanda A. Tyberg
LEGAL DESCRIPTION: T39 R18-W S25 PT OF NESW	PARCEL NO: 07-040-2-39-18-25-3 01-000-011000	CONTROL NO: 132257

2.83 \$6,143.54 0.78873632 \$4,845.63

0	\$0.00	STAT	999999	STATE OF WISCONSIN
0.00389310	\$18.86	CNTY	07	BURNETT COUNTY
0.00287530	\$13.93	MUNI	07040	TOWN OF WEST MARSHLAND
0.00744860	\$36.09	REG	072233	SCH D OF GRANTSBURG
0.00031570	\$1.53	VTAE	001700	NORTHWOOD TECHNICAL COLLEGE

Parcel Total: \$70.41

File Number Total: \$70.41

FILE NO: WM 60563 *	DATE OF PURCHASE: 03/15/2019	GRANTOR: Wayne E Melquist, et al
LEGAL DESCRIPTION: T39 R18-W S33 SESE	PARCEL NO: 07-040-2-39-18-33-4 04-000-011000	CONTROL NO: 135068

38.7 \$25,394.88 0.78873632 \$20,029.87

0	\$0.00	STAT	999999	STATE OF WISCONSIN
0.00389310	\$77.98	CNTY	07	BURNETT COUNTY
0.00287530	\$57.59	MUNI	07040	TOWN OF WEST MARSHLAND
0.00744860	\$149.20	REG	072233	SCH D OF GRANTSBURG
0.00031570	\$6.32	VTAE	001700	NORTHWOOD TECHNICAL COLLEGE

Parcel Total: \$291.09



State of Wisconsin / Department of Natural Resources

Tony Evers , Governor

Adam N Payne , Secretary

5/22/2023

Chapter 70.114 - Aids Payment Worksheet For Tax Year 2022(Payment Year 2023) - Payment Due January 31, 2023

748 of 7056

LEGAL DESCRIPTION: T39 R18-W S33 SWSE	PARCEL NO: 07-040-2-39-18-33-4 03-000-011000	CONTROL NO: 135069
---------------------------------------	--	--------------------

39.3	\$18,403.58	0.78873632	\$14,515.57
------	-------------	------------	-------------

0	\$0.00	STAT	999999	STATE OF WISCONSIN
0.00389310	\$56.51	CNTY	07	BURNETT COUNTY
0.00287530	\$41.74	MUNI	07040	TOWN OF WEST MARSHLAND
0.00744860	\$108.12	REG	072233	SCH D OF GRANTSBURG
0.00031570	\$4.58	VTAE	001700	NORTHWOOD TECHNICAL COLLEGE

Parcel Total:	\$210.95
---------------	----------

File Number Total:	\$502.04
--------------------	----------

FILE NO: WM 60564 *	DATE OF PURCHASE: 03/20/2019	GRANTOR: Friends of Crex, Inc.
---------------------	------------------------------	--------------------------------

LEGAL DESCRIPTION: T40 R18-W S33 SENW	PARCEL NO: 07-040-2-40-18-33-2 04-000-011000	CONTROL NO: 135177
---------------------------------------	--	--------------------

40.7	\$46,265.98	0.78873632	\$36,491.66
------	-------------	------------	-------------

0	\$0.00	STAT	999999	STATE OF WISCONSIN
0.00389310	\$142.06	CNTY	07	BURNETT COUNTY
0.00287530	\$104.93	MUNI	07040	TOWN OF WEST MARSHLAND
0.00744860	\$271.81	REG	072233	SCH D OF GRANTSBURG
0.00031570	\$11.52	VTAE	001700	NORTHWOOD TECHNICAL COLLEGE

Parcel Total:	\$530.32
---------------	----------



State of Wisconsin / Department of Natural Resources

Tony Evers , Governor

Adam N Payne , Secretary

5/22/2023

Chapter 70.114 - Aids Payment Worksheet For Tax Year 2022(Payment Year 2023) - Payment Due January 31, 2023

749 of 7056

LEGAL DESCRIPTION: T40 R18-W S33 NESW	PARCEL NO: 07-040-2-40-18-33-3 01-000-011000	CONTROL NO: 135178
---------------------------------------	--	--------------------

40.1	\$59,734.53	0.78873632	\$47,114.79
------	-------------	------------	-------------

0	\$0.00	STAT	999999	STATE OF WISCONSIN
0.00389310	\$183.42	CNTY	07	BURNETT COUNTY
0.00287530	\$135.47	MUNI	07040	TOWN OF WEST MARSHLAND
0.00744860	\$350.94	REG	072233	SCH D OF GRANTSBURG
0.00031570	\$14.87	VTAE	001700	NORTHWOOD TECHNICAL COLLEGE

Parcel Total:	\$684.70
---------------	----------

LEGAL DESCRIPTION: T40 R18-W S33 SESW	PARCEL NO: 07-040-2-40-18-33-3 04-000-011000	CONTROL NO: 135180
---------------------------------------	--	--------------------

39.9	\$58,912.02	0.78873632	\$46,466.05
------	-------------	------------	-------------

0	\$0.00	STAT	999999	STATE OF WISCONSIN
0.00389310	\$180.89	CNTY	07	BURNETT COUNTY
0.00287530	\$133.61	MUNI	07040	TOWN OF WEST MARSHLAND
0.00744860	\$346.11	REG	072233	SCH D OF GRANTSBURG
0.00031570	\$14.67	VTAE	001700	NORTHWOOD TECHNICAL COLLEGE

Parcel Total:	\$675.28
---------------	----------

File Number Total:	\$1,890.30
--------------------	------------



State of Wisconsin / Department of Natural Resources

Tony Evers , Governor

Adam N Payne , Secretary

5/22/2023

Chapter 70.114 - Aids Payment Worksheet For Tax Year 2022(Payment Year 2023) - Payment Due January 31, 2023

750 of 7056

FILE NO: WM 60636 *	DATE OF PURCHASE: 11/14/2019	GRANTOR: Friends of Crex, Inc.
LEGAL DESCRIPTION: T39 R18-W S33 SESW	PARCEL NO: 070402391833304000011000	CONTROL NO: 137700

39.5 \$51,586.57 0.78873632 \$40,688.20

0	\$0.00	STAT	999999	STATE OF WISCONSIN
0.00389310	\$158.40	CNTY	07	BURNETT COUNTY
0.00287530	\$116.99	MUNI	07040	TOWN OF WEST MARSHLAND
0.00744860	\$303.07	REG	072233	SCH D OF GRANTSBURG
0.00031570	\$12.84	VTAE	001700	NORTHWOOD TECHNICAL COLLEGE

Parcel Total: \$591.30

File Number Total: \$591.30

Municipality Total: \$45,892.69



State of Wisconsin / Department of Natural Resources

Tony Evers , Governor

Adam N Payne , Secretary

5/22/2023

Chapter 70.114 - Aids Payment Worksheet For Tax Year 2022(Payment Year 2023) - Payment Due January 31, 2023

751 of 7056

DETAIL FOR TOWN OF WOOD RIVER, BURNETT COUNTY

Acres	Est. Adjust. Purch. Price	Level of Assessment	Adjusted Local Value	Net Gen. Tax Rate	Calc. Aid Pay Amount	----- Taxing Jurisdiction ----- Type	Code	Description
FILE NO: W 1607 *			DATE OF PURCHASE: 08/10/2005			GRANTOR: SUSAN ET AL WICKLUND		
LEGAL DESCRIPTION: T38 R18-W S07 PT OF NENW				PARCEL NO: 042-2507-01500		CONTROL NO: 93845		
26.25	\$95,733.50	1.00794134	\$96,493.75	0	\$0.00	STAT	999999	STATE OF WISCONSIN
				0.00305350	\$294.64	CNTY	07	BURNETT COUNTY
				0.002569	\$247.89	MUNI	07042	TOWN OF WOOD RIVER
				0.00584220	\$563.74	REG	072233	SCH D OF GRANTSBURG
				0.00024760	\$23.89	VTAE	001700	NORTHWOOD TECHNICAL COLLEGE
Parcel Total:					\$1,130.16			

File Number Total: \$1,130.16

FILE NO: W 1608 *			DATE OF PURCHASE: 08/26/2005			GRANTOR: DELBERT E WICKLUND		
LEGAL DESCRIPTION: T38 R18-W S07 PT OF NWNW				PARCEL NO: 042-2507-01700		CONTROL NO: 93856		
25	\$82,159.34	1.00794134	\$82,811.80	0	\$0.00	STAT	999999	STATE OF WISCONSIN
				0.00305350	\$252.86	CNTY	07	BURNETT COUNTY
				0.002569	\$212.74	MUNI	07042	TOWN OF WOOD RIVER
				0.00584220	\$483.80	REG	072233	SCH D OF GRANTSBURG
				0.00024760	\$20.51	VTAE	001700	NORTHWOOD TECHNICAL COLLEGE
Parcel Total:					\$969.91			



State of Wisconsin / Department of Natural Resources

Tony Evers , Governor

Adam N Payne , Secretary

5/22/2023

Chapter 70.114 - Aids Payment Worksheet For Tax Year 2022(Payment Year 2023) - Payment Due January 31, 2023

752 of 7056

LEGAL DESCRIPTION: T38 R18-W S07 PT OF SWNW	PARCEL NO: 042-2507-01700	CONTROL NO: 93857
---	---------------------------	-------------------

25	\$82,159.34	1.00794134	\$82,811.80
----	-------------	------------	-------------

0	\$0.00	STAT	999999	STATE OF WISCONSIN
0.00305350	\$252.86	CNTY	07	BURNETT COUNTY
0.002569	\$212.74	MUNI	07042	TOWN OF WOOD RIVER
0.00584220	\$483.80	REG	072233	SCH D OF GRANTSBURG
0.00024760	\$20.51	VTAE	001700	NORTHWOOD TECHNICAL COLLEGE

Parcel Total:	\$969.91
---------------	----------

File Number Total:	\$1,939.82
--------------------	------------

FILE NO: WM 60042 *	DATE OF PURCHASE: 12/22/2009	GRANTOR: Board of Commissioners of Pu
---------------------	------------------------------	---------------------------------------

LEGAL DESCRIPTION: T38 R18-W S06 SWSE	PARCEL NO: 042-2506-02900	CONTROL NO: 108420
---------------------------------------	---------------------------	--------------------

40	\$53,109.38	1.00794134	\$53,531.14
----	-------------	------------	-------------

0	\$0.00	STAT	999999	STATE OF WISCONSIN
0.00305350	\$163.46	CNTY	07	BURNETT COUNTY
0.002569	\$137.52	MUNI	07042	TOWN OF WOOD RIVER
0.00584220	\$312.74	REG	072233	SCH D OF GRANTSBURG
0.00024760	\$13.26	VTAE	001700	NORTHWOOD TECHNICAL COLLEGE

Parcel Total:	\$626.98
---------------	----------



State of Wisconsin / Department of Natural Resources

Tony Evers , Governor

Adam N Payne , Secretary

5/22/2023

Chapter 70.114 - Aids Payment Worksheet For Tax Year 2022(Payment Year 2023) - Payment Due January 31, 2023

753 of 7056

LEGAL DESCRIPTION: T38 R18-W S07 NWNE	PARCEL NO: 042-2507-01200	CONTROL NO: 108421
---------------------------------------	---------------------------	--------------------

40	\$53,109.38	1.00794134	\$53,531.14	
----	-------------	------------	-------------	--

0	\$0.00	STAT	999999	STATE OF WISCONSIN
0.00305350	\$163.46	CNTY	07	BURNETT COUNTY
0.002569	\$137.52	MUNI	07042	TOWN OF WOOD RIVER
0.00584220	\$312.74	REG	072233	SCH D OF GRANTSBURG
0.00024760	\$13.26	VTAE	001700	NORTHWOOD TECHNICAL COLLEGE

Parcel Total:	\$626.98
---------------	----------

File Number Total:	\$1,253.96
--------------------	------------

FILE NO: WM 60408 *	DATE OF PURCHASE: 12/22/1993	GRANTOR: FARMERS HOME ADMINISTRATION
---------------------	------------------------------	--------------------------------------

LEGAL DESCRIPTION: T38 R18-W S04 SENW	PARCEL NO: 042-2504-01 900	CONTROL NO: 132944
---------------------------------------	----------------------------	--------------------

40	\$12,096.20	1.00794134	\$12,192.26	
----	-------------	------------	-------------	--

0	\$0.00	STAT	999999	STATE OF WISCONSIN
0.00305350	\$37.23	CNTY	07	BURNETT COUNTY
0.002569	\$31.32	MUNI	07042	TOWN OF WOOD RIVER
0.00584220	\$71.23	REG	072233	SCH D OF GRANTSBURG
0.00024760	\$3.02	VTAE	001700	NORTHWOOD TECHNICAL COLLEGE

Parcel Total:	\$142.80
---------------	----------



State of Wisconsin / Department of Natural Resources

Tony Evers , Governor

Adam N Payne , Secretary

5/22/2023

Chapter 70.114 - Aids Payment Worksheet For Tax Year 2022(Payment Year 2023) - Payment Due January 31, 2023

754 of 7056

LEGAL DESCRIPTION: T38 R18-W S05 SWNE				PARCEL NO: 042-2504-01 500				CONTROL NO: 132945	
40	\$8,298.56	1.00794134	\$8,364.46						
				0	\$0.00	STAT	999999	STATE OF WISCONSIN	
				0.00305350	\$25.54	CNTY	07	BURNETT COUNTY	
				0.002569	\$21.49	MUNI	07042	TOWN OF WOOD RIVER	
				0.00584220	\$48.87	REG	072233	SCH D OF GRANTSBURG	
				0.00024760	\$2.07	VTAE	001700	NORTHWOOD TECHNICAL COLLEGE	
Parcel Total:					\$97.97				

LEGAL DESCRIPTION: T38 R18-W S05 SENE				PARCEL NO: 042-2504-01 600				CONTROL NO: 132946	
40	\$11,392.94	1.00794134	\$11,483.41						
				0	\$0.00	STAT	999999	STATE OF WISCONSIN	
				0.00305350	\$35.06	CNTY	07	BURNETT COUNTY	
				0.002569	\$29.50	MUNI	07042	TOWN OF WOOD RIVER	
				0.00584220	\$67.09	REG	072233	SCH D OF GRANTSBURG	
				0.00024760	\$2.84	VTAE	001700	NORTHWOOD TECHNICAL COLLEGE	
Parcel Total:					\$134.49				

LEGAL DESCRIPTION: T38 R18-W S04 SWNW				PARCEL NO: 042-2504-01 800				CONTROL NO: 132947	
40	\$54,292.26	1.00794134	\$54,723.42						
				0	\$0.00	STAT	999999	STATE OF WISCONSIN	
				0.00305350	\$167.10	CNTY	07	BURNETT COUNTY	
				0.002569	\$140.58	MUNI	07042	TOWN OF WOOD RIVER	
				0.00584220	\$319.71	REG	072233	SCH D OF GRANTSBURG	
				0.00024760	\$13.55	VTAE	001700	NORTHWOOD TECHNICAL COLLEGE	
Parcel Total:					\$640.94				



State of Wisconsin / Department of Natural Resources

Tony Evers , Governor

Adam N Payne , Secretary

5/22/2023

Chapter 70.114 - Aids Payment Worksheet For Tax Year 2022(Payment Year 2023) - Payment Due January 31, 2023

755 of 7056

File Number Total: \$1,016.20

FILE NO: WM 60490 * DATE OF PURCHASE: 11/08/2016 GRANTOR: Richard E Larson

LEGAL DESCRIPTION: T38 R18-W S07 PT OF SWNW PARCEL NO: 07-042-2-38-18-07-2 03-000-012000 CONTROL NO: 133253

1 \$17,327.08 1.00794134 \$17,464.68

0	\$0.00	STAT	999999	STATE OF WISCONSIN
0.00305350	\$53.33	CNTY	07	BURNETT COUNTY
0.002569	\$44.87	MUNI	07042	TOWN OF WOOD RIVER
0.00584220	\$102.03	REG	072233	SCH D OF GRANTSBURG
0.00024760	\$4.32	VTAE	001700	NORTHWOOD TECHNICAL COLLEGE

Parcel Total: \$204.55

File Number Total: \$204.55

FILE NO: WM 60556 * DATE OF PURCHASE: 10/31/2018 GRANTOR: Friends of Crex, Inc

LEGAL DESCRIPTION: T38 R18-W S05 SWNW PARCEL NO: 07-042-2-38-18-05-2 03-000-011000 CONTROL NO: 133887

40 \$79,451.58 1.00794134 \$80,082.53

0	\$0.00	STAT	999999	STATE OF WISCONSIN
0.00305350	\$244.53	CNTY	07	BURNETT COUNTY
0.002569	\$205.73	MUNI	07042	TOWN OF WOOD RIVER
0.00584220	\$467.86	REG	072233	SCH D OF GRANTSBURG
0.00024760	\$19.83	VTAE	001700	NORTHWOOD TECHNICAL COLLEGE

Parcel Total: \$937.95



State of Wisconsin / Department of Natural Resources

Tony Evers , Governor

Adam N Payne , Secretary

5/22/2023

Chapter 70.114 - Aids Payment Worksheet For Tax Year 2022(Payment Year 2023) - Payment Due January 31, 2023

756 of 7056

LEGAL DESCRIPTION: T38 R18-W S05 Lot 1, CSM 3746	PARCEL NO: 07-042-2-38-18-05-2 02-000-011000	CONTROL NO: 133890
--	--	--------------------

18.5	\$36,746.35	1.00794134	\$37,038.16
------	-------------	------------	-------------

0	\$0.00	STAT	999999	STATE OF WISCONSIN
0.00305350	\$113.09	CNTY	07	BURNETT COUNTY
0.002569	\$95.15	MUNI	07042	TOWN OF WOOD RIVER
0.00584220	\$216.38	REG	072233	SCH D OF GRANTSBURG
0.00024760	\$9.17	VTAE	001700	NORTHWOOD TECHNICAL COLLEGE

Parcel Total:	\$433.79
---------------	----------

File Number Total:	\$1,371.74
--------------------	------------

FILE NO: WM 60563 *	DATE OF PURCHASE: 03/15/2019	GRANTOR: Wayne E Melquist, et al
---------------------	------------------------------	----------------------------------

LEGAL DESCRIPTION: T38 R18-W S04 NWNE	PARCEL NO: 07-042-2-38-18-04-1 02-000-011000	CONTROL NO: 135070
---------------------------------------	--	--------------------

42.47	\$78,564.19	1.00794134	\$79,188.09
-------	-------------	------------	-------------

0	\$0.00	STAT	999999	STATE OF WISCONSIN
0.00305350	\$241.80	CNTY	07	BURNETT COUNTY
0.002569	\$203.43	MUNI	07042	TOWN OF WOOD RIVER
0.00584220	\$462.63	REG	072233	SCH D OF GRANTSBURG
0.00024760	\$19.61	VTAE	001700	NORTHWOOD TECHNICAL COLLEGE

Parcel Total:	\$927.47
---------------	----------



State of Wisconsin / Department of Natural Resources

Tony Evers , Governor

Adam N Payne , Secretary

5/22/2023

Chapter 70.114 - Aids Payment Worksheet For Tax Year 2022(Payment Year 2023) - Payment Due January 31, 2023

757 of 7056

LEGAL DESCRIPTION: T38 R18-W S04 SWNE	PARCEL NO: 07-042-2-38-18-04-1 03-000-011000	CONTROL NO: 135071
---------------------------------------	--	--------------------

40	\$73,995.00	1.00794134	\$74,582.62
----	-------------	------------	-------------

0	\$0.00	STAT	999999	STATE OF WISCONSIN
0.00305350	\$227.74	CNTY	07	BURNETT COUNTY
0.002569	\$191.60	MUNI	07042	TOWN OF WOOD RIVER
0.00584220	\$435.73	REG	072233	SCH D OF GRANTSBURG
0.00024760	\$18.47	VTAE	001700	NORTHWOOD TECHNICAL COLLEGE

Parcel Total:	\$873.54
---------------	----------

LEGAL DESCRIPTION: T38 R18-W S04 PT OF SENE	PARCEL NO: 07-042-2-38-18-04-1 04-000-012000	CONTROL NO: 135072
---	--	--------------------

20	\$12,361.48	1.00794134	\$12,459.65
----	-------------	------------	-------------

0	\$0.00	STAT	999999	STATE OF WISCONSIN
0.00305350	\$38.05	CNTY	07	BURNETT COUNTY
0.002569	\$32.01	MUNI	07042	TOWN OF WOOD RIVER
0.00584220	\$72.79	REG	072233	SCH D OF GRANTSBURG
0.00024760	\$3.09	VTAE	001700	NORTHWOOD TECHNICAL COLLEGE

Parcel Total:	\$145.94
---------------	----------



State of Wisconsin / Department of Natural Resources

Tony Evers , Governor

Adam N Payne , Secretary

5/22/2023

Chapter 70.114 - Aids Payment Worksheet For Tax Year 2022(Payment Year 2023) - Payment Due January 31, 2023

758 of 7056

LEGAL DESCRIPTION: T38 R18-W S04 PT OF NENE	PARCEL NO: 07-042-2-38-18-04-1 01-000-012000	CONTROL NO: 135073
---	--	--------------------

20	\$36,997.51	1.00794134	\$37,291.32
----	-------------	------------	-------------

0	\$0.00	STAT	999999	STATE OF WISCONSIN
0.00305350	\$113.87	CNTY	07	BURNETT COUNTY
0.002569	\$95.80	MUNI	07042	TOWN OF WOOD RIVER
0.00584220	\$217.86	REG	072233	SCH D OF GRANTSBURG
0.00024760	\$9.23	VTAE	001700	NORTHWOOD TECHNICAL COLLEGE

Parcel Total:	\$436.76
---------------	----------

File Number Total:	\$2,383.71
--------------------	------------

FILE NO: WM 60649 *	DATE OF PURCHASE: 08/10/2020	GRANTOR: Friends of Crex, Inc.
---------------------	------------------------------	--------------------------------

LEGAL DESCRIPTION: T38 R18-W S05 PT OF NWNE	PARCEL NO: 070422381805102000011000; 070422381805102000012000	CONTROL NO: 138792
---	---	--------------------

30	\$56,838.06	1.00794134	\$57,289.43
----	-------------	------------	-------------

0	\$0.00	STAT	999999	STATE OF WISCONSIN
0.00305350	\$174.93	CNTY	07	BURNETT COUNTY
0.002569	\$147.18	MUNI	07042	TOWN OF WOOD RIVER
0.00584220	\$334.70	REG	072233	SCH D OF GRANTSBURG
0.00024760	\$14.19	VTAE	001700	NORTHWOOD TECHNICAL COLLEGE

Parcel Total:	\$671.00
---------------	----------

File Number Total:	\$671.00
--------------------	----------

Municipality Total:	\$9,971.14
---------------------	------------



State of Wisconsin / Department of Natural Resources

Tony Evers , Governor

Adam N Payne , Secretary

5/22/2023

Chapter 70.114 - Aids Payment Worksheet For Tax Year 2022(Payment Year 2023) - Payment Due January 31, 2023

759 of 7056

DETAIL FOR TOWN OF BRILLION, CALUMET COUNTY

Acres	Est. Adjust. Purch. Price	Level of Assessment	Adjusted Local Value	Net Gen. Tax Rate	Calc. Aid Pay Amount	----- Taxing Jurisdiction ----- Type	Code	Description
FILE NO: P 1759 *			DATE OF PURCHASE: 02/13/2002			GRANTOR: TOWN OF BRILLION		
LEGAL DESCRIPTION: T20 R20-E S17 PT OF SWNW				PARCEL NO: 002-202017-00-240A		CONTROL NO: 86900		
1.4	\$3,565.17	0.78438451	\$2,796.47					
				0	\$0.00	STAT	999999	STATE OF WISCONSIN
				0.00526870	\$14.73	CNTY	08	CALUMET COUNTY
				0.00330880	\$9.25	MUNI	08002	TOWN OF BRILLION
				0.00919380	\$25.71	REG	080658	SCH D OF BRILLION
				0.00098470	\$2.75	VTAE	001200	FOX VALLEY VTAE DISTRICT
Parcel Total:					\$52.44			

LEGAL DESCRIPTION: T20 R20-E S17 PT OF SENW				PARCEL NO: 002-202017-00-240A		CONTROL NO: 86901		
3.4	\$8,658.77	0.78438451	\$6,791.80					
				0	\$0.00	STAT	999999	STATE OF WISCONSIN
				0.00526870	\$35.78	CNTY	08	CALUMET COUNTY
				0.00330880	\$22.47	MUNI	08002	TOWN OF BRILLION
				0.00919380	\$62.44	REG	080658	SCH D OF BRILLION
				0.00098470	\$6.69	VTAE	001200	FOX VALLEY VTAE DISTRICT
Parcel Total:					\$127.38			



State of Wisconsin / Department of Natural Resources

Tony Evers , Governor

Adam N Payne , Secretary

5/22/2023

Chapter 70.114 - Aids Payment Worksheet For Tax Year 2022(Payment Year 2023) - Payment Due January 31, 2023

760 of 7056

LEGAL DESCRIPTION: T20 R20-E S17 PT OF SWNE PARCEL NO: 002-202017-00-240A CONTROL NO: 86902

1 \$2,546.80 0.78438451 \$1,997.67

0	\$0.00	STAT	999999	STATE OF WISCONSIN
0.00526870	\$10.53	CNTY	08	CALUMET COUNTY
0.00330880	\$6.61	MUNI	08002	TOWN OF BRILLION
0.00919380	\$18.37	REG	080658	SCH D OF BRILLION
0.00098470	\$1.97	VTAE	001200	FOX VALLEY VTAE DISTRICT

Parcel Total: \$37.48

LEGAL DESCRIPTION: T20 R20-E S17 PT OF NESE PARCEL NO: 002-202017-00-240A CONTROL NO: 86903

2.47 \$6,290.57 0.78438451 \$4,934.23

0	\$0.00	STAT	999999	STATE OF WISCONSIN
0.00526870	\$26.00	CNTY	08	CALUMET COUNTY
0.00330880	\$16.33	MUNI	08002	TOWN OF BRILLION
0.00919380	\$45.36	REG	080658	SCH D OF BRILLION
0.00098470	\$4.86	VTAE	001200	FOX VALLEY VTAE DISTRICT

Parcel Total: \$92.55

File Number Total: \$309.85



State of Wisconsin / Department of Natural Resources

Tony Evers , Governor

Adam N Payne , Secretary

5/22/2023

Chapter 70.114 - Aids Payment Worksheet For Tax Year 2022(Payment Year 2023) - Payment Due January 31, 2023

761 of 7056

FILE NO: P 1794 H		DATE OF PURCHASE: 06/25/2003		GRANTOR: WISCONSIN CENTRAL LTD.	
LEGAL DESCRIPTION: T20 R20-E S05 PT OF NENE		PARCEL NO: 090708		CONTROL NO: 90708	
3.18	\$7,855.87	0.78438451	\$6,162.02		
		0	\$0.00	STAT 999999	STATE OF WISCONSIN
		0.00526870	\$32.47	CNTY 08	CALUMET COUNTY
		0.00330880	\$20.39	MUNI 08002	TOWN OF BRILLION
		0.00919380	\$56.65	REG 080658	SCH D OF BRILLION
		0.00098470	\$6.07	VTAE 001200	FOX VALLEY VTAE DISTRICT
		Parcel Total:	\$115.58		

LEGAL DESCRIPTION: T20 R20-E S05 PT OF SENE		PARCEL NO: 090709		CONTROL NO: 90709	
3.32	\$8,201.72	0.78438451	\$6,433.31		
		0	\$0.00	STAT 999999	STATE OF WISCONSIN
		0.00526870	\$33.90	CNTY 08	CALUMET COUNTY
		0.00330880	\$21.29	MUNI 08002	TOWN OF BRILLION
		0.00919380	\$59.15	REG 080658	SCH D OF BRILLION
		0.00098470	\$6.34	VTAE 001200	FOX VALLEY VTAE DISTRICT
		Parcel Total:	\$120.68		



State of Wisconsin / Department of Natural Resources

Tony Evers , Governor

Adam N Payne , Secretary

5/22/2023

Chapter 70.114 - Aids Payment Worksheet For Tax Year 2022(Payment Year 2023) - Payment Due January 31, 2023

762 of 7056

LEGAL DESCRIPTION: T20 R20-E S05 PT OF NESE				PARCEL NO: 090710				CONTROL NO: 90710	
0.22	\$543.49	0.78438451	\$426.30						
				0	\$0.00	STAT	999999	STATE OF WISCONSIN	
				0.00526870	\$2.25	CNTY	08	CALUMET COUNTY	
				0.00330880	\$1.41	MUNI	08002	TOWN OF BRILLION	
				0.00919380	\$3.92	REG	080658	SCH D OF BRILLION	
				0.00098470	\$0.42	VTAE	001200	FOX VALLEY VTAE DISTRICT	
Parcel Total:					\$8.00				

LEGAL DESCRIPTION: T20 R20-E S05 PT OF NWSE				PARCEL NO: 090711				CONTROL NO: 90711	
2.82	\$6,966.53	0.78438451	\$5,464.44						
				0	\$0.00	STAT	999999	STATE OF WISCONSIN	
				0.00526870	\$28.79	CNTY	08	CALUMET COUNTY	
				0.00330880	\$18.08	MUNI	08002	TOWN OF BRILLION	
				0.00919380	\$50.24	REG	080658	SCH D OF BRILLION	
				0.00098470	\$5.38	VTAE	001200	FOX VALLEY VTAE DISTRICT	
Parcel Total:					\$102.49				

LEGAL DESCRIPTION: T20 R20-E S05 PT OF SWSE				PARCEL NO: 090712				CONTROL NO: 90712	
2.98	\$7,361.78	0.78438451	\$5,774.47						
				0	\$0.00	STAT	999999	STATE OF WISCONSIN	
				0.00526870	\$30.42	CNTY	08	CALUMET COUNTY	
				0.00330880	\$19.11	MUNI	08002	TOWN OF BRILLION	
				0.00919380	\$53.09	REG	080658	SCH D OF BRILLION	
				0.00098470	\$5.69	VTAE	001200	FOX VALLEY VTAE DISTRICT	
Parcel Total:					\$108.31				



State of Wisconsin / Department of Natural Resources

Tony Evers , Governor

Adam N Payne , Secretary

5/22/2023

Chapter 70.114 - Aids Payment Worksheet For Tax Year 2022(Payment Year 2023) - Payment Due January 31, 2023

763 of 7056

LEGAL DESCRIPTION: T20 R20-E S08 PART OF NWNE				PARCEL NO: 090713				CONTROL NO: 90713	
2.27	\$5,607.81	0.78438451	\$4,398.68						
				0	\$0.00	STAT	999999	STATE OF WISCONSIN	
				0.00526870	\$23.18	CNTY	08	CALUMET COUNTY	
				0.00330880	\$14.55	MUNI	08002	TOWN OF BRILLION	
				0.00919380	\$40.44	REG	080658	SCH D OF BRILLION	
				0.00098470	\$4.33	VTAE	001200	FOX VALLEY VTAE DISTRICT	
Parcel Total:					\$82.50				

LEGAL DESCRIPTION: T20 R20-E S08 PART OF NENW				PARCEL NO: 090714				CONTROL NO: 90714	
0.95	\$2,346.88	0.78438451	\$1,840.86						
				0	\$0.00	STAT	999999	STATE OF WISCONSIN	
				0.00526870	\$9.70	CNTY	08	CALUMET COUNTY	
				0.00330880	\$6.09	MUNI	08002	TOWN OF BRILLION	
				0.00919380	\$16.92	REG	080658	SCH D OF BRILLION	
				0.00098470	\$1.81	VTAE	001200	FOX VALLEY VTAE DISTRICT	
Parcel Total:					\$34.52				

LEGAL DESCRIPTION: T20 R20-E S08 PART OF SENW				PARCEL NO: 090715				CONTROL NO: 90715	
3.23	\$7,979.39	0.78438451	\$6,258.91						
				0	\$0.00	STAT	999999	STATE OF WISCONSIN	
				0.00526870	\$32.98	CNTY	08	CALUMET COUNTY	
				0.00330880	\$20.71	MUNI	08002	TOWN OF BRILLION	
				0.00919380	\$57.54	REG	080658	SCH D OF BRILLION	
				0.00098470	\$6.16	VTAE	001200	FOX VALLEY VTAE DISTRICT	
Parcel Total:					\$117.39				



State of Wisconsin / Department of Natural Resources

Tony Evers , Governor

Adam N Payne , Secretary

5/22/2023

Chapter 70.114 - Aids Payment Worksheet For Tax Year 2022(Payment Year 2023) - Payment Due January 31, 2023

764 of 7056

LEGAL DESCRIPTION: T20 R20-E S08 PART OF NESW				PARCEL NO: 090716				CONTROL NO: 90716	
3.15	\$7,781.75	0.78438451	\$6,103.89						
				0	\$0.00	STAT	999999	STATE OF WISCONSIN	
				0.00526870	\$32.16	CNTY	08	CALUMET COUNTY	
				0.00330880	\$20.20	MUNI	08002	TOWN OF BRILLION	
				0.00919380	\$56.12	REG	080658	SCH D OF BRILLION	
				0.00098470	\$6.01	VTAE	001200	FOX VALLEY VTAE DISTRICT	
Parcel Total:					\$114.49				

LEGAL DESCRIPTION: T20 R20-E S08 PART OF SESW				PARCEL NO: 090717				CONTROL NO: 90717	
0.7	\$1,729.28	0.78438451	\$1,356.42						
				0	\$0.00	STAT	999999	STATE OF WISCONSIN	
				0.00526870	\$7.15	CNTY	08	CALUMET COUNTY	
				0.00330880	\$4.49	MUNI	08002	TOWN OF BRILLION	
				0.00919380	\$12.47	REG	080658	SCH D OF BRILLION	
				0.00098470	\$1.34	VTAE	001200	FOX VALLEY VTAE DISTRICT	
Parcel Total:					\$25.45				

LEGAL DESCRIPTION: T20 R20-E S08 PART OF SWSW				PARCEL NO: 090718				CONTROL NO: 90718	
2.41	\$5,953.66	0.78438451	\$4,669.96						
				0	\$0.00	STAT	999999	STATE OF WISCONSIN	
				0.00526870	\$24.60	CNTY	08	CALUMET COUNTY	
				0.00330880	\$15.45	MUNI	08002	TOWN OF BRILLION	
				0.00919380	\$42.93	REG	080658	SCH D OF BRILLION	
				0.00098470	\$4.60	VTAE	001200	FOX VALLEY VTAE DISTRICT	
Parcel Total:					\$87.58				



State of Wisconsin / Department of Natural Resources

Tony Evers , Governor

Adam N Payne , Secretary

5/22/2023

Chapter 70.114 - Aids Payment Worksheet For Tax Year 2022(Payment Year 2023) - Payment Due January 31, 2023

765 of 7056

LEGAL DESCRIPTION: T20 R20-E S17 PART OF SWNW				PARCEL NO: 090719	CONTROL NO: 90719			
2.84	\$7,015.93	0.78438451	\$5,503.19					
				0	\$0.00	STAT	999999	STATE OF WISCONSIN
				0.00526870	\$28.99	CNTY	08	CALUMET COUNTY
				0.00330880	\$18.21	MUNI	08002	TOWN OF BRILLION
				0.00919380	\$50.60	REG	080658	SCH D OF BRILLION
				0.00098470	\$5.42	VTAE	001200	FOX VALLEY VTAE DISTRICT
Parcel Total:					\$103.22			

LEGAL DESCRIPTION: T20 R20-E S17 PART OF NWNW				PARCEL NO: 090720	CONTROL NO: 90720			
3.27	\$8,078.21	0.78438451	\$6,336.42					
				0	\$0.00	STAT	999999	STATE OF WISCONSIN
				0.00526870	\$33.38	CNTY	08	CALUMET COUNTY
				0.00330880	\$20.97	MUNI	08002	TOWN OF BRILLION
				0.00919380	\$58.26	REG	080658	SCH D OF BRILLION
				0.00098470	\$6.24	VTAE	001200	FOX VALLEY VTAE DISTRICT
Parcel Total:					\$118.85			

LEGAL DESCRIPTION: T20 R20-E S18 PART OF SENE				PARCEL NO: 090721	CONTROL NO: 90721			
0.37	\$914.04	0.78438451	\$716.96					
				0	\$0.00	STAT	999999	STATE OF WISCONSIN
				0.00526870	\$3.78	CNTY	08	CALUMET COUNTY
				0.00330880	\$2.37	MUNI	08002	TOWN OF BRILLION
				0.00919380	\$6.59	REG	080658	SCH D OF BRILLION
				0.00098470	\$0.71	VTAE	001200	FOX VALLEY VTAE DISTRICT
Parcel Total:					\$13.45			



State of Wisconsin / Department of Natural Resources

Tony Evers , Governor

Adam N Payne , Secretary

5/22/2023

Chapter 70.114 - Aids Payment Worksheet For Tax Year 2022(Payment Year 2023) - Payment Due January 31, 2023

766 of 7056

LEGAL DESCRIPTION: T20 R20-E S18 PART OF NESE				PARCEL NO: 090722				CONTROL NO: 90722	
3.2	\$7,905.27	0.78438451	\$6,200.77						
				0	\$0.00	STAT	999999	STATE OF WISCONSIN	
				0.00526870	\$32.67	CNTY	08	CALUMET COUNTY	
				0.00330880	\$20.52	MUNI	08002	TOWN OF BRILLION	
				0.00919380	\$57.01	REG	080658	SCH D OF BRILLION	
				0.00098470	\$6.11	VTAE	001200	FOX VALLEY VTAE DISTRICT	
Parcel Total:					\$116.31				

LEGAL DESCRIPTION: T20 R20-E S18 PART OF SESE				PARCEL NO: 090723				CONTROL NO: 90723	
3.18	\$7,855.87	0.78438451	\$6,162.02						
				0	\$0.00	STAT	999999	STATE OF WISCONSIN	
				0.00526870	\$32.47	CNTY	08	CALUMET COUNTY	
				0.00330880	\$20.39	MUNI	08002	TOWN OF BRILLION	
				0.00919380	\$56.65	REG	080658	SCH D OF BRILLION	
				0.00098470	\$6.07	VTAE	001200	FOX VALLEY VTAE DISTRICT	
Parcel Total:					\$115.58				

LEGAL DESCRIPTION: T20 R20-E S19 PART OF NENE				PARCEL NO: 090724				CONTROL NO: 90724	
1.64	\$4,051.46	0.78438451	\$3,177.90						
				0	\$0.00	STAT	999999	STATE OF WISCONSIN	
				0.00526870	\$16.74	CNTY	08	CALUMET COUNTY	
				0.00330880	\$10.52	MUNI	08002	TOWN OF BRILLION	
				0.00919380	\$29.22	REG	080658	SCH D OF BRILLION	
				0.00098470	\$3.13	VTAE	001200	FOX VALLEY VTAE DISTRICT	
Parcel Total:					\$59.61				



State of Wisconsin / Department of Natural Resources

Tony Evers , Governor

Adam N Payne , Secretary

5/22/2023

Chapter 70.114 - Aids Payment Worksheet For Tax Year 2022(Payment Year 2023) - Payment Due January 31, 2023

767 of 7056

LEGAL DESCRIPTION: T20 R20-E S19 PART OF NWNE				PARCEL NO: 090725				CONTROL NO: 90725			
1.59	\$3,927.93	0.78438451	\$3,081.01								
				0	\$0.00	STAT	999999	STATE OF WISCONSIN			
				0.00526870	\$16.23	CNTY	08	CALUMET COUNTY			
				0.00330880	\$10.19	MUNI	08002	TOWN OF BRILLION			
				0.00919380	\$28.33	REG	080658	SCH D OF BRILLION			
				0.00098470	\$3.03	VTAE	001200	FOX VALLEY VTAE DISTRICT			
				Parcel Total:	\$57.78						

LEGAL DESCRIPTION: T20 R20-E S19 PART OF SWNE				PARCEL NO: 090726				CONTROL NO: 90726			
3.18	\$7,855.87	0.78438451	\$6,162.02								
				0	\$0.00	STAT	999999	STATE OF WISCONSIN			
				0.00526870	\$32.47	CNTY	08	CALUMET COUNTY			
				0.00330880	\$20.39	MUNI	08002	TOWN OF BRILLION			
				0.00919380	\$56.65	REG	080658	SCH D OF BRILLION			
				0.00098470	\$6.07	VTAE	001200	FOX VALLEY VTAE DISTRICT			
				Parcel Total:	\$115.58						

LEGAL DESCRIPTION: T20 R20-E S19 PART OF NWSE				PARCEL NO: 090727				CONTROL NO: 90727			
3	\$7,411.20	0.78438451	\$5,813.23								
				0	\$0.00	STAT	999999	STATE OF WISCONSIN			
				0.00526870	\$30.63	CNTY	08	CALUMET COUNTY			
				0.00330880	\$19.23	MUNI	08002	TOWN OF BRILLION			
				0.00919380	\$53.45	REG	080658	SCH D OF BRILLION			
				0.00098470	\$5.72	VTAE	001200	FOX VALLEY VTAE DISTRICT			
				Parcel Total:	\$109.03						



State of Wisconsin / Department of Natural Resources

Tony Evers , Governor

Adam N Payne , Secretary

5/22/2023

Chapter 70.114 - Aids Payment Worksheet For Tax Year 2022(Payment Year 2023) - Payment Due January 31, 2023

768 of 7056

LEGAL DESCRIPTION: T20 R20-E S19 PART OF SWSE				PARCEL NO: 090728	CONTROL NO: 90728			
0.45	\$1,111.67	0.78438451	\$871.98					
				0	\$0.00	STAT	999999	STATE OF WISCONSIN
				0.00526870	\$4.59	CNTY	08	CALUMET COUNTY
				0.00330880	\$2.89	MUNI	08002	TOWN OF BRILLION
				0.00919380	\$8.02	REG	080658	SCH D OF BRILLION
				0.00098470	\$0.86	VTAE	001200	FOX VALLEY VTAE DISTRICT
Parcel Total:					\$16.36			

LEGAL DESCRIPTION: T20 R20-E S19 PART OF SESW				PARCEL NO: 090729	CONTROL NO: 90729			
2.61	\$6,447.75	0.78438451	\$5,057.51					
				0	\$0.00	STAT	999999	STATE OF WISCONSIN
				0.00526870	\$26.65	CNTY	08	CALUMET COUNTY
				0.00330880	\$16.73	MUNI	08002	TOWN OF BRILLION
				0.00919380	\$46.50	REG	080658	SCH D OF BRILLION
				0.00098470	\$4.98	VTAE	001200	FOX VALLEY VTAE DISTRICT
Parcel Total:					\$94.86			

LEGAL DESCRIPTION: T20 R20-E S30 PART OF NENW				PARCEL NO: 090730	CONTROL NO: 90730			
3.36	\$8,300.54	0.78438451	\$6,510.82					
				0	\$0.00	STAT	999999	STATE OF WISCONSIN
				0.00526870	\$34.30	CNTY	08	CALUMET COUNTY
				0.00330880	\$21.54	MUNI	08002	TOWN OF BRILLION
				0.00919380	\$59.86	REG	080658	SCH D OF BRILLION
				0.00098470	\$6.41	VTAE	001200	FOX VALLEY VTAE DISTRICT
Parcel Total:					\$122.11			



State of Wisconsin / Department of Natural Resources

Tony Evers , Governor

Adam N Payne , Secretary

5/22/2023

Chapter 70.114 - Aids Payment Worksheet For Tax Year 2022(Payment Year 2023) - Payment Due January 31, 2023

769 of 7056

LEGAL DESCRIPTION: T20 R20-E S30 PART OF SENW				PARCEL NO: 090731	CONTROL NO: 90731			
0.95	\$2,346.88	0.78438451	\$1,840.86					
				0	\$0.00	STAT	999999	STATE OF WISCONSIN
				0.00526870	\$9.70	CNTY	08	CALUMET COUNTY
				0.00330880	\$6.09	MUNI	08002	TOWN OF BRILLION
				0.00919380	\$16.92	REG	080658	SCH D OF BRILLION
				0.00098470	\$1.81	VTAE	001200	FOX VALLEY VTAE DISTRICT
Parcel Total:					\$34.52			

LEGAL DESCRIPTION: T20 R20-E S30 PART OF SWNW				PARCEL NO: 090732	CONTROL NO: 90732			
2.27	\$5,607.81	0.78438451	\$4,398.68					
				0	\$0.00	STAT	999999	STATE OF WISCONSIN
				0.00526870	\$23.18	CNTY	08	CALUMET COUNTY
				0.00330880	\$14.55	MUNI	08002	TOWN OF BRILLION
				0.00919380	\$40.44	REG	080658	SCH D OF BRILLION
				0.00098470	\$4.33	VTAE	001200	FOX VALLEY VTAE DISTRICT
Parcel Total:					\$82.50			

LEGAL DESCRIPTION: T20 R20-E S30 PART OF NWSW				PARCEL NO: 090733	CONTROL NO: 90733			
3	\$7,411.20	0.78438451	\$5,813.23					
				0	\$0.00	STAT	999999	STATE OF WISCONSIN
				0.00526870	\$30.63	CNTY	08	CALUMET COUNTY
				0.00330880	\$19.23	MUNI	08002	TOWN OF BRILLION
				0.00919380	\$53.45	REG	080658	SCH D OF BRILLION
				0.00098470	\$5.72	VTAE	001200	FOX VALLEY VTAE DISTRICT
Parcel Total:					\$109.03			



State of Wisconsin / Department of Natural Resources

Tony Evers , Governor

Adam N Payne , Secretary

5/22/2023

Chapter 70.114 - Aids Payment Worksheet For Tax Year 2022(Payment Year 2023) - Payment Due January 31, 2023

770 of 7056

LEGAL DESCRIPTION: T20 R20-E S30 PART OF SWSW				PARCEL NO: 090734				CONTROL NO: 90734	
3.02	\$7,460.60	0.78438451	\$5,851.98	0	\$0.00	STAT	999999	STATE OF WISCONSIN	
				0.00526870	\$30.83	CNTY	08	CALUMET COUNTY	
				0.00330880	\$19.36	MUNI	08002	TOWN OF BRILLION	
				0.00919380	\$53.80	REG	080658	SCH D OF BRILLION	
				0.00098470	\$5.76	VTAE	001200	FOX VALLEY VTAE DISTRICT	
Parcel Total:				\$109.75					

LEGAL DESCRIPTION: T20 R20-E S31 PART OF NWNW				PARCEL NO: 090735				CONTROL NO: 90735	
3	\$7,411.20	0.78438451	\$5,813.23	0	\$0.00	STAT	999999	STATE OF WISCONSIN	
				0.00526870	\$30.63	CNTY	08	CALUMET COUNTY	
				0.00330880	\$19.23	MUNI	08002	TOWN OF BRILLION	
				0.00979610	\$56.95	REG	082534	SCH D OF HILBERT	
				0.00098470	\$5.72	VTAE	001200	FOX VALLEY VTAE DISTRICT	
Parcel Total:				\$112.53					

LEGAL DESCRIPTION: T20 R20-E S31 PART OF SWNW				PARCEL NO: 090736				CONTROL NO: 90736	
3	\$7,411.20	0.78438451	\$5,813.23	0	\$0.00	STAT	999999	STATE OF WISCONSIN	
				0.00526870	\$30.63	CNTY	08	CALUMET COUNTY	
				0.00330880	\$19.23	MUNI	08002	TOWN OF BRILLION	
				0.00979610	\$56.95	REG	082534	SCH D OF HILBERT	
				0.00098470	\$5.72	VTAE	001200	FOX VALLEY VTAE DISTRICT	
Parcel Total:				\$112.53					



State of Wisconsin / Department of Natural Resources

Tony Evers , Governor

Adam N Payne , Secretary

5/22/2023

Chapter 70.114 - Aids Payment Worksheet For Tax Year 2022(Payment Year 2023) - Payment Due January 31, 2023

771 of 7056

LEGAL DESCRIPTION: T20 R20-E S31 PART OF NWSW				PARCEL NO: 090737	CONTROL NO: 90737			
3	\$7,411.20	0.78438451	\$5,813.23					
				0	\$0.00	STAT	999999	STATE OF WISCONSIN
				0.00526870	\$30.63	CNTY	08	CALUMET COUNTY
				0.00330880	\$19.23	MUNI	08002	TOWN OF BRILLION
				0.00979610	\$56.95	REG	082534	SCH D OF HILBERT
				0.00098470	\$5.72	VTAE	001200	FOX VALLEY VTAE DISTRICT
Parcel Total:					\$112.53			

LEGAL DESCRIPTION: T20 R20-E S31 PART OF SWSW				PARCEL NO: 090738	CONTROL NO: 90738			
3.05	\$7,534.72	0.78438451	\$5,910.12					
				0	\$0.00	STAT	999999	STATE OF WISCONSIN
				0.00526870	\$31.14	CNTY	08	CALUMET COUNTY
				0.00330880	\$19.56	MUNI	08002	TOWN OF BRILLION
				0.00979610	\$57.90	REG	082534	SCH D OF HILBERT
				0.00098470	\$5.82	VTAE	001200	FOX VALLEY VTAE DISTRICT
Parcel Total:					\$114.42			

LEGAL DESCRIPTION: T20 R20-E S05 PT OF SWNE				PARCEL NO: 095279	CONTROL NO: 95279			
0.01	\$20.13	0.78438451	\$15.79					
				0	\$0.00	STAT	999999	STATE OF WISCONSIN
				0.00526870	\$0.08	CNTY	08	CALUMET COUNTY
				0.00330880	\$0.05	MUNI	08002	TOWN OF BRILLION
				0.00919380	\$0.15	REG	080658	SCH D OF BRILLION
				0.00098470	\$0.02	VTAE	001200	FOX VALLEY VTAE DISTRICT
Parcel Total:					\$0.30			



State of Wisconsin / Department of Natural Resources

Tony Evers , Governor

Adam N Payne , Secretary

5/22/2023

Chapter 70.114 - Aids Payment Worksheet For Tax Year 2022(Payment Year 2023) - Payment Due January 31, 2023

772 of 7056

File Number Total: \$2,747.84

FILE NO: W 1003 *

DATE OF PURCHASE: 02/25/1992

GRANTOR: GARY WEINS

LEGAL DESCRIPTION: T20 R20-E S30 PT OF NENW

PARCEL NO: 002-30-202021B

CONTROL NO: 70740

9.2 \$12,024.22 0.78438451 \$9,431.61

0 \$0.00 STAT 999999 STATE OF WISCONSIN

0.00526870 \$49.69 CNTY 08 CALUMET COUNTY

0.00330880 \$31.21 MUNI 08002 TOWN OF BRILLION

0.00919380 \$86.71 REG 080658 SCH D OF BRILLION

0.00098470 \$9.29 VTAE 001200 FOX VALLEY VTAE DISTRICT

Parcel Total: \$176.90

LEGAL DESCRIPTION: T20 R20-E S30 PT OF SWNW

PARCEL NO: 70741

CONTROL NO: 70741

2.5 \$3,269.60 0.78438451 \$2,564.63

0 \$0.00 STAT 999999 STATE OF WISCONSIN

0.00526870 \$13.51 CNTY 08 CALUMET COUNTY

0.00330880 \$8.49 MUNI 08002 TOWN OF BRILLION

0.00919380 \$23.58 REG 080658 SCH D OF BRILLION

0.00098470 \$2.53 VTAE 001200 FOX VALLEY VTAE DISTRICT

Parcel Total: \$48.11



State of Wisconsin / Department of Natural Resources

Tony Evers , Governor

Adam N Payne , Secretary

5/22/2023

Chapter 70.114 - Aids Payment Worksheet For Tax Year 2022(Payment Year 2023) - Payment Due January 31, 2023

773 of 7056

LEGAL DESCRIPTION: T20 R20-E S30 PT OF SENW	PARCEL NO: 30-202024A	CONTROL NO: 70742
---	-----------------------	-------------------

26	\$33,982.47	0.78438451	\$26,655.32
----	-------------	------------	-------------

0	\$0.00	STAT	999999	STATE OF WISCONSIN
0.00526870	\$140.44	CNTY	08	CALUMET COUNTY
0.00330880	\$88.20	MUNI	08002	TOWN OF BRILLION
0.00919380	\$245.06	REG	080658	SCH D OF BRILLION
0.00098470	\$26.25	VTAE	001200	FOX VALLEY VTAE DISTRICT

Parcel Total:	\$499.95
---------------	----------

LEGAL DESCRIPTION: T20 R20-E S30 PT OF NESW	PARCEL NO: 002-30-202031B	CONTROL NO: 70743
---	---------------------------	-------------------

1.7	\$2,221.47	0.78438451	\$1,742.49
-----	------------	------------	------------

0	\$0.00	STAT	999999	STATE OF WISCONSIN
0.00526870	\$9.18	CNTY	08	CALUMET COUNTY
0.00330880	\$5.77	MUNI	08002	TOWN OF BRILLION
0.00919380	\$16.02	REG	080658	SCH D OF BRILLION
0.00098470	\$1.72	VTAE	001200	FOX VALLEY VTAE DISTRICT

Parcel Total:	\$32.69
---------------	---------

File Number Total:	\$757.65
--------------------	----------



State of Wisconsin / Department of Natural Resources

Tony Evers , Governor

Adam N Payne , Secretary

5/22/2023

Chapter 70.114 - Aids Payment Worksheet For Tax Year 2022(Payment Year 2023) - Payment Due January 31, 2023

774 of 7056

FILE NO: WM 60045 *	DATE OF PURCHASE: 04/20/2009	GRANTOR: Calumet County
LEGAL DESCRIPTION: T20 R20-E S26 Lot 9, Andrew Kadow Subd	PARCEL NO: 206-0005-000090C-000-0-202026-00-4300	CONTROL NO: 109160

0.07	\$1,860.74	0.78438451	\$1,459.53
------	------------	------------	------------

0	\$0.00	STAT	999999	STATE OF WISCONSIN
---	--------	------	--------	--------------------

0.00526870	\$7.69	CNTY	08	CALUMET COUNTY
------------	--------	------	----	----------------

0.00330880	\$4.83	MUNI	08002	TOWN OF BRILLION
------------	--------	------	-------	------------------

0.00919380	\$13.42	REG	080658	SCH D OF BRILLION
------------	---------	-----	--------	-------------------

0.00098470	\$1.44	VTAE	001200	FOX VALLEY VTAE DISTRICT
------------	--------	------	--------	--------------------------

Parcel Total:	\$27.38
---------------	---------

File Number Total:	\$27.38
--------------------	---------



State of Wisconsin / Department of Natural Resources

Tony Evers , Governor

Adam N Payne , Secretary

5/22/2023

Chapter 70.114 - Aids Payment Worksheet For Tax Year 2022(Payment Year 2023) - Payment Due January 31, 2023

775 of 7056

FILE NO: WM 60265 *	DATE OF PURCHASE: 05/22/2015	GRANTOR: Craig S. & Amy R. Hedrich
LEGAL DESCRIPTION: T20 R20-E S34 Lot 2, CSM #3335	PARCEL NO: 002-0000-0000000-000-0-202034-00-410A	CONTROL NO: 130413

56.15 \$221,167.78 0.78438451 \$173,480.58

0	\$0.00	STAT	999999	STATE OF WISCONSIN
0.00526870	\$914.01	CNTY	08	CALUMET COUNTY
0.00330880	\$574.01	MUNI	08002	TOWN OF BRILLION
0.00919380	\$1,594.95	REG	080658	SCH D OF BRILLION
0.00098470	\$170.83	VTAE	001200	FOX VALLEY VTAE DISTRICT
0	\$0.00	SEWR	087050	FOREST JUNCTION UTILITIES

Parcel Total: \$3,253.80

File Number Total: \$3,253.80

Municipality Total: \$7,096.52



State of Wisconsin / Department of Natural Resources

Tony Evers , Governor

Adam N Payne , Secretary

5/22/2023

Chapter 70.114 - Aids Payment Worksheet For Tax Year 2022(Payment Year 2023) - Payment Due January 31, 2023

776 of 7056

DETAIL FOR TOWN OF BROTHERTOWN, CALUMET COUNTY

Acres	Est. Adjust. Purch. Price	Level of Assessment	Adjusted Local Value	Net Gen. Tax Rate	Calc. Aid Pay Amount	Taxing Jurisdiction	Type	Code	Description
FILE NO: FI 2776 *			DATE OF PURCHASE: 12/03/2003			GRANTOR: BROTHERTOWN HARBOR, INC.			
LEGAL DESCRIPTION: T17 R18-E S04 LT1-CSM1227					PARCEL NO: 004-0000-0000000-010-0171800-06-000B		CONTROL NO: 89537		
1.04	\$330,116.54	0.79700170	\$263,103.45						
				0	\$0.00	STATE OF WISCONSIN	STAT	999999	
				0.00573580	\$1,509.10	CALUMET COUNTY	CNTY	08	
				0.00244380	\$642.97	TOWN OF BROTHERTOWN	MUNI	08004	
				0.00955790	\$2,514.72	SCH D OF CHILTON	REG	081085	
				0.00094410	\$248.41	FOX VALLEY VTAE DISTRICT	VTAE	001200	
Parcel Total:					\$4,915.20				
File Number Total:					\$4,915.20				
Municipality Total:					\$4,915.20				



State of Wisconsin / Department of Natural Resources

Tony Evers , Governor

Adam N Payne , Secretary

5/22/2023

Chapter 70.114 - Aids Payment Worksheet For Tax Year 2022(Payment Year 2023) - Payment Due January 31, 2023

777 of 7056

DETAIL FOR TOWN OF CHARLESTOWN, CALUMET COUNTY

Acres	Est. Adjust. Purch. Price	Level of Assessment	Adjusted Local Value	Net Gen. Tax Rate	Calc. Aid Pay Amount	----- Taxing Jurisdiction -----		
						Type	Code	Description
FILE NO: W 1044 *			DATE OF PURCHASE: 12/08/1992			GRANTOR: JANE ZAHN		
LEGAL DESCRIPTION: T18 R20-E S12 NWNE				PARCEL NO: 006-12-182012		CONTROL NO: 70920		
40	\$51,328.90	0.71570965	\$36,736.59					
				0	\$0.00	STAT	999999	STATE OF WISCONSIN
				0.00636210	\$233.72	CNTY	08	CALUMET COUNTY
				0.00248250	\$91.20	MUNI	08006	TOWN OF CHARLESTOWN
				0.01060160	\$389.47	REG	081085	SCH D OF CHILTON
				0.00104720	\$38.47	VTAE	001200	FOX VALLEY VTAE DISTRICT
Parcel Total:					\$752.86			

File Number Total: \$752.86

FILE NO: W 1125 *			DATE OF PURCHASE: 09/14/1994			GRANTOR: KENNETH WAGNER		
LEGAL DESCRIPTION: T18 R20-E S13 NESW				PARCEL NO: 006-13-182031		CONTROL NO: 73878		
40	\$74,443.66	0.71570965	\$53,280.05					
				0	\$0.00	STAT	999999	STATE OF WISCONSIN
				0.00636210	\$338.97	CNTY	08	CALUMET COUNTY
				0.00248250	\$132.27	MUNI	08006	TOWN OF CHARLESTOWN
				0.01060160	\$564.85	REG	081085	SCH D OF CHILTON
				0.00104720	\$55.79	VTAE	001200	FOX VALLEY VTAE DISTRICT
Parcel Total:					\$1,091.88			



State of Wisconsin / Department of Natural Resources

Tony Evers , Governor

Adam N Payne , Secretary

5/22/2023

Chapter 70.114 - Aids Payment Worksheet For Tax Year 2022(Payment Year 2023) - Payment Due January 31, 2023

778 of 7056

LEGAL DESCRIPTION: T18 R20-E S13 NWSW	PARCEL NO: 006-13-182032	CONTROL NO: 73879
---------------------------------------	--------------------------	-------------------

40	\$74,443.66	0.71570965	\$53,280.05	
----	-------------	------------	-------------	--

0	\$0.00	STAT	999999	STATE OF WISCONSIN
0.00636210	\$338.97	CNTY	08	CALUMET COUNTY
0.00248250	\$132.27	MUNI	08006	TOWN OF CHARLESTOWN
0.01060160	\$564.85	REG	081085	SCH D OF CHILTON
0.00104720	\$55.79	VTAE	001200	FOX VALLEY VTAE DISTRICT

Parcel Total:	\$1,091.88
---------------	------------

LEGAL DESCRIPTION: T18 R20-E S13 W1/2 OF SENW	PARCEL NO: 006-13-182024A	CONTROL NO: 73881
---	---------------------------	-------------------

20	\$37,221.83	0.71570965	\$26,640.02	
----	-------------	------------	-------------	--

0	\$0.00	STAT	999999	STATE OF WISCONSIN
0.00636210	\$169.49	CNTY	08	CALUMET COUNTY
0.00248250	\$66.13	MUNI	08006	TOWN OF CHARLESTOWN
0.01060160	\$282.43	REG	081085	SCH D OF CHILTON
0.00104720	\$27.90	VTAE	001200	FOX VALLEY VTAE DISTRICT

Parcel Total:	\$545.95
---------------	----------

LEGAL DESCRIPTION: T18 R20-E S14 N1/2 OF NESE	PARCEL NO: 006-14-182041A	CONTROL NO: 73882
---	---------------------------	-------------------

20	\$37,221.83	0.71570965	\$26,640.02	
----	-------------	------------	-------------	--

0	\$0.00	STAT	999999	STATE OF WISCONSIN
0.00636210	\$169.49	CNTY	08	CALUMET COUNTY
0.00248250	\$66.13	MUNI	08006	TOWN OF CHARLESTOWN
0.01060160	\$282.43	REG	081085	SCH D OF CHILTON
0.00104720	\$27.90	VTAE	001200	FOX VALLEY VTAE DISTRICT

Parcel Total:	\$545.95
---------------	----------



State of Wisconsin / Department of Natural Resources

Tony Evers , Governor

Adam N Payne , Secretary

5/22/2023

Chapter 70.114 - Aids Payment Worksheet For Tax Year 2022(Payment Year 2023) - Payment Due January 31, 2023

779 of 7056

LEGAL DESCRIPTION: T18 R20-E S13 PT OF SWNW	PARCEL NO: 006-13-182023A	CONTROL NO: 73883
---	---------------------------	-------------------

36	\$66,984.46	0.71570965	\$47,941.42
----	-------------	------------	-------------

0	\$0.00	STAT	999999	STATE OF WISCONSIN
0.00636210	\$305.01	CNTY	08	CALUMET COUNTY
0.00248250	\$119.02	MUNI	08006	TOWN OF CHARLESTOWN
0.01060160	\$508.25	REG	081085	SCH D OF CHILTON
0.00104720	\$50.20	VTAE	001200	FOX VALLEY VTAE DISTRICT

Parcel Total:	\$982.48
---------------	----------

File Number Total:	\$4,258.14
--------------------	------------

FILE NO: W 1141 *	DATE OF PURCHASE: 11/14/1994	GRANTOR: DAVID A SCHEIBE
-------------------	------------------------------	--------------------------

LEGAL DESCRIPTION: T18 R20-E S09 LT2-CSM1448	PARCEL NO: 006-09-182042D	CONTROL NO: 73847
--	---------------------------	-------------------

1.97	\$5,128.20	0.71570965	\$3,670.30
------	------------	------------	------------

0	\$0.00	STAT	999999	STATE OF WISCONSIN
0.00636210	\$23.35	CNTY	08	CALUMET COUNTY
0.00248250	\$9.11	MUNI	08006	TOWN OF CHARLESTOWN
0.01060160	\$38.91	REG	081085	SCH D OF CHILTON
0.00104720	\$3.84	VTAE	001200	FOX VALLEY VTAE DISTRICT

Parcel Total:	\$75.21
---------------	---------

File Number Total:	\$75.21
--------------------	---------



State of Wisconsin / Department of Natural Resources

Tony Evers , Governor

Adam N Payne , Secretary

5/22/2023

Chapter 70.114 - Aids Payment Worksheet For Tax Year 2022(Payment Year 2023) - Payment Due January 31, 2023

780 of 7056

FILE NO: W 1219 *				DATE OF PURCHASE: 12/29/1995				GRANTOR: AEBISCHER FARMS, INC.			
LEGAL DESCRIPTION: T18 R20-E S10 W1/2 OF NWNE				PARCEL NO: 006-10-182012B				CONTROL NO: 76173			
20	\$29,492.33	0.71570965	\$21,107.95								
				0	\$0.00	STAT	999999	STATE OF WISCONSIN			
				0.00636210	\$134.29	CNTY	08	CALUMET COUNTY			
				0.00248250	\$52.40	MUNI	08006	TOWN OF CHARLESTOWN			
				0.01060160	\$223.78	REG	081085	SCH D OF CHILTON			
				0.00104720	\$22.10	VTAE	001200	FOX VALLEY VTAE DISTRICT			
Parcel Total:					\$432.57						

LEGAL DESCRIPTION: T18 R20-E S10 W1/2 OF SWNE				PARCEL NO: 006-10-182013B				CONTROL NO: 76174			
20	\$29,492.33	0.71570965	\$21,107.95								
				0	\$0.00	STAT	999999	STATE OF WISCONSIN			
				0.00636210	\$134.29	CNTY	08	CALUMET COUNTY			
				0.00248250	\$52.40	MUNI	08006	TOWN OF CHARLESTOWN			
				0.01060160	\$223.78	REG	081085	SCH D OF CHILTON			
				0.00104720	\$22.10	VTAE	001200	FOX VALLEY VTAE DISTRICT			
Parcel Total:					\$432.57						



State of Wisconsin / Department of Natural Resources

Tony Evers , Governor

Adam N Payne , Secretary

5/22/2023

Chapter 70.114 - Aids Payment Worksheet For Tax Year 2022(Payment Year 2023) - Payment Due January 31, 2023

781 of 7056

LEGAL DESCRIPTION: T18 R20-E S11 SWNW				PARCEL NO: 006-11-182023				CONTROL NO: 76175	
40	\$58,984.66	0.71570965	\$42,215.89						
				0	\$0.00	STAT	999999	STATE OF WISCONSIN	
				0.00636210	\$268.58	CNTY	08	CALUMET COUNTY	
				0.00248250	\$104.80	MUNI	08006	TOWN OF CHARLESTOWN	
				0.01060160	\$447.55	REG	081085	SCH D OF CHILTON	
				0.00104720	\$44.21	VTAE	001200	FOX VALLEY VTAE DISTRICT	
Parcel Total:					\$865.14				

LEGAL DESCRIPTION: T18 R20-E S11 SWSW				PARCEL NO: 006-11-182033				CONTROL NO: 76176	
40	\$58,984.66	0.71570965	\$42,215.89						
				0	\$0.00	STAT	999999	STATE OF WISCONSIN	
				0.00636210	\$268.58	CNTY	08	CALUMET COUNTY	
				0.00248250	\$104.80	MUNI	08006	TOWN OF CHARLESTOWN	
				0.01060160	\$447.55	REG	081085	SCH D OF CHILTON	
				0.00104720	\$44.21	VTAE	001200	FOX VALLEY VTAE DISTRICT	
Parcel Total:					\$865.14				

LEGAL DESCRIPTION: T18 R20-E S14 PT OF SWNW				PARCEL NO: 006-14-182023A				CONTROL NO: 76177	
11	\$16,238.49	0.71570965	\$11,622.04						
				0	\$0.00	STAT	999999	STATE OF WISCONSIN	
				0.00636210	\$73.94	CNTY	08	CALUMET COUNTY	
				0.00248250	\$28.85	MUNI	08006	TOWN OF CHARLESTOWN	
				0.01060160	\$123.21	REG	081085	SCH D OF CHILTON	
				0.00104720	\$12.17	VTAE	001200	FOX VALLEY VTAE DISTRICT	
Parcel Total:					\$238.17				



State of Wisconsin / Department of Natural Resources

Tony Evers , Governor

Adam N Payne , Secretary

5/22/2023

Chapter 70.114 - Aids Payment Worksheet For Tax Year 2022(Payment Year 2023) - Payment Due January 31, 2023

782 of 7056

LEGAL DESCRIPTION: T18 R20-E S14 PT OF NWNW	PARCEL NO: 006-14-182022A	CONTROL NO: 76178
---	---------------------------	-------------------

35	\$51,649.52	0.71570965	\$36,966.06
----	-------------	------------	-------------

0	\$0.00	STAT	999999	STATE OF WISCONSIN
0.00636210	\$235.18	CNTY	08	CALUMET COUNTY
0.00248250	\$91.77	MUNI	08006	TOWN OF CHARLESTOWN
0.01060160	\$391.90	REG	081085	SCH D OF CHILTON
0.00104720	\$38.71	VTAE	001200	FOX VALLEY VTAE DISTRICT

Parcel Total:	\$757.56
---------------	----------

File Number Total:	\$3,591.15
--------------------	------------

FILE NO: W 1223 A	DATE OF PURCHASE: 02/09/1996	GRANTOR: EDWARD STRECKERT JR.
-------------------	------------------------------	-------------------------------

LEGAL DESCRIPTION: T18 R20-E S12 PT OF NESE	PARCEL NO: 006-12-182041C	CONTROL NO: 76269
---	---------------------------	-------------------

6	\$4,904.83	0.71570965	\$3,510.43
---	------------	------------	------------

0	\$0.00	STAT	999999	STATE OF WISCONSIN
0.00636210	\$22.33	CNTY	08	CALUMET COUNTY
0.00248250	\$8.71	MUNI	08006	TOWN OF CHARLESTOWN
0.01060160	\$37.22	REG	081085	SCH D OF CHILTON
0.00104720	\$3.68	VTAE	001200	FOX VALLEY VTAE DISTRICT

Parcel Total:	\$71.94
---------------	---------

File Number Total:	\$71.94
--------------------	---------



State of Wisconsin / Department of Natural Resources

Tony Evers , Governor

Adam N Payne , Secretary

5/22/2023

Chapter 70.114 - Aids Payment Worksheet For Tax Year 2022(Payment Year 2023) - Payment Due January 31, 2023

783 of 7056

FILE NO: W 1269 *				DATE OF PURCHASE: 02/18/1997				GRANTOR: PAUL LEMKE			
LEGAL DESCRIPTION: T18 R20-E S12 E1/2 W1/2 SESW				PARCEL NO: 006-12-1820-34B				CONTROL NO: 77803			
10	\$8,953.21	0.71570965	\$6,407.90								
				0	\$0.00	STAT	999999	STATE OF WISCONSIN			
				0.00636210	\$40.77	CNTY	08	CALUMET COUNTY			
				0.00248250	\$15.91	MUNI	08006	TOWN OF CHARLESTOWN			
				0.01060160	\$67.93	REG	081085	SCH D OF CHILTON			
				0.00104720	\$6.71	VTAE	001200	FOX VALLEY VTAE DISTRICT			
Parcel Total:					\$131.32						

File Number Total:					\$131.32						
--------------------	--	--	--	--	----------	--	--	--	--	--	--

FILE NO: W 1311 *				DATE OF PURCHASE: 07/13/1998				GRANTOR: JANE ZAHN			
LEGAL DESCRIPTION: T18 R20-E S01 PT OF SWSE				PARCEL NO: 006-01-182043				CONTROL NO: 80704			
35	\$71,868.87	0.71570965	\$51,437.24								
				0	\$0.00	STAT	999999	STATE OF WISCONSIN			
				0.00636210	\$327.25	CNTY	08	CALUMET COUNTY			
				0.00248250	\$127.70	MUNI	08006	TOWN OF CHARLESTOWN			
				0.01060160	\$545.32	REG	081085	SCH D OF CHILTON			
				0.00104720	\$53.86	VTAE	001200	FOX VALLEY VTAE DISTRICT			
Parcel Total:					\$1,054.13						

File Number Total:					\$1,054.13						
--------------------	--	--	--	--	------------	--	--	--	--	--	--



State of Wisconsin / Department of Natural Resources

Tony Evers , Governor

Adam N Payne , Secretary

5/22/2023

Chapter 70.114 - Aids Payment Worksheet For Tax Year 2022(Payment Year 2023) - Payment Due January 31, 2023

784 of 7056

FILE NO: W 1353 *				DATE OF PURCHASE: 07/03/2001				GRANTOR: RIESTERER AND SCHNELL PROPER			
LEGAL DESCRIPTION: T18 R20-E S14 PT OF NENE				PARCEL NO: 182014-00-110A				CONTROL NO: 86443			
38.5	\$42,484.35	0.71570965	\$30,406.46								
				0	\$0.00	STAT	999999	STATE OF WISCONSIN			
				0.00636210	\$193.45	CNTY	08	CALUMET COUNTY			
				0.00248250	\$75.49	MUNI	08006	TOWN OF CHARLESTOWN			
				0.01060160	\$322.36	REG	081085	SCH D OF CHILTON			
				0.00104720	\$31.84	VTAE	001200	FOX VALLEY VTAE DISTRICT			
Parcel Total:					\$623.14						

LEGAL DESCRIPTION: T18 R20-E S14 PT OF SENE				PARCEL NO: 182014-00-140A				CONTROL NO: 86444			
34.5	\$38,070.39	0.71570965	\$27,247.34								
				0	\$0.00	STAT	999999	STATE OF WISCONSIN			
				0.00636210	\$173.35	CNTY	08	CALUMET COUNTY			
				0.00248250	\$67.64	MUNI	08006	TOWN OF CHARLESTOWN			
				0.01060160	\$288.86	REG	081085	SCH D OF CHILTON			
				0.00104720	\$28.53	VTAE	001200	FOX VALLEY VTAE DISTRICT			
Parcel Total:					\$558.38						



State of Wisconsin / Department of Natural Resources

Tony Evers , Governor

Adam N Payne , Secretary

5/22/2023

Chapter 70.114 - Aids Payment Worksheet For Tax Year 2022(Payment Year 2023) - Payment Due January 31, 2023

785 of 7056

LEGAL DESCRIPTION: T18 R20-E S14 PT OF SWNE	PARCEL NO: 182014-00-130A	CONTROL NO: 86445
---	---------------------------	-------------------

24	\$26,483.75	0.71570965	\$18,954.67	
----	-------------	------------	-------------	--

0	\$0.00	STAT	999999	STATE OF WISCONSIN
0.00636210	\$120.59	CNTY	08	CALUMET COUNTY
0.00248250	\$47.06	MUNI	08006	TOWN OF CHARLESTOWN
0.01060160	\$200.95	REG	081085	SCH D OF CHILTON
0.00104720	\$19.85	VTAE	001200	FOX VALLEY VTAE DISTRICT

Parcel Total:	\$388.45
---------------	----------

LEGAL DESCRIPTION: T18 R20-E S14 PT OF NWNE	PARCEL NO: 182014-00-120B	CONTROL NO: 86446
---	---------------------------	-------------------

4	\$4,413.96	0.71570965	\$3,159.11	
---	------------	------------	------------	--

0	\$0.00	STAT	999999	STATE OF WISCONSIN
0.00636210	\$20.10	CNTY	08	CALUMET COUNTY
0.00248250	\$7.84	MUNI	08006	TOWN OF CHARLESTOWN
0.01060160	\$33.49	REG	081085	SCH D OF CHILTON
0.00104720	\$3.31	VTAE	001200	FOX VALLEY VTAE DISTRICT

Parcel Total:	\$64.74
---------------	---------

File Number Total:	\$1,634.71
--------------------	------------



State of Wisconsin / Department of Natural Resources

Tony Evers , Governor

Adam N Payne , Secretary

5/22/2023

Chapter 70.114 - Aids Payment Worksheet For Tax Year 2022(Payment Year 2023) - Payment Due January 31, 2023

786 of 7056

FILE NO: W 1397 *				DATE OF PURCHASE: 02/05/2001				GRANTOR: Russell A. Schmidt Revocable			
LEGAL DESCRIPTION: T18 R20-E S01 NESE				PARCEL NO: 006-182001-410A				CONTROL NO: 85665			
40	\$78,841.18	0.71570965	\$56,427.39								
				0	\$0.00	STAT	999999	STATE OF WISCONSIN			
				0.00636210	\$358.99	CNTY	08	CALUMET COUNTY			
				0.00248250	\$140.08	MUNI	08006	TOWN OF CHARLESTOWN			
				0.01060160	\$598.22	REG	081085	SCH D OF CHILTON			
				0.00104720	\$59.09	VTAE	001200	FOX VALLEY VTAE DISTRICT			
Parcel Total:				\$1,156.38							

LEGAL DESCRIPTION: T18 R20-E S01 PT OF NWSE				PARCEL NO: 006-182001-420A				CONTROL NO: 85666			
36.68	\$72,297.48	0.71570965	\$51,744.01								
				0	\$0.00	STAT	999999	STATE OF WISCONSIN			
				0.00636210	\$329.20	CNTY	08	CALUMET COUNTY			
				0.00248250	\$128.46	MUNI	08006	TOWN OF CHARLESTOWN			
				0.01060160	\$548.57	REG	081085	SCH D OF CHILTON			
				0.00104720	\$54.18	VTAE	001200	FOX VALLEY VTAE DISTRICT			
Parcel Total:				\$1,060.41							



State of Wisconsin / Department of Natural Resources

Tony Evers , Governor

Adam N Payne , Secretary

5/22/2023

Chapter 70.114 - Aids Payment Worksheet For Tax Year 2022(Payment Year 2023) - Payment Due January 31, 2023

787 of 7056

LEGAL DESCRIPTION: T18 R20-E S01 PT OF SWNE	PARCEL NO: 006-182001-130A	CONTROL NO: 85667
---	----------------------------	-------------------

38.32	\$75,529.13	0.71570965	\$54,056.93
-------	-------------	------------	-------------

0	\$0.00	STAT	999999	STATE OF WISCONSIN
0.00636210	\$343.91	CNTY	08	CALUMET COUNTY
0.00248250	\$134.20	MUNI	08006	TOWN OF CHARLESTOWN
0.01060160	\$573.09	REG	081085	SCH D OF CHILTON
0.00104720	\$56.61	VTAE	001200	FOX VALLEY VTAE DISTRICT

Parcel Total:	\$1,107.81
---------------	------------

File Number Total:	\$3,324.60
--------------------	------------

FILE NO: W 1419 *	DATE OF PURCHASE: 03/12/2002	GRANTOR: THE ALBERS TRUST
-------------------	------------------------------	---------------------------

LEGAL DESCRIPTION: T18 R20-E S09 E1/2 OF NESE	PARCEL NO: 006-182009-00-410A	CONTROL NO: 87275
---	-------------------------------	-------------------

20	\$54,549.04	0.71570965	\$39,041.28
----	-------------	------------	-------------

0	\$0.00	STAT	999999	STATE OF WISCONSIN
0.00636210	\$248.38	CNTY	08	CALUMET COUNTY
0.00248250	\$96.92	MUNI	08006	TOWN OF CHARLESTOWN
0.01060160	\$413.90	REG	081085	SCH D OF CHILTON
0.00104720	\$40.88	VTAE	001200	FOX VALLEY VTAE DISTRICT

Parcel Total:	\$800.08
---------------	----------



State of Wisconsin / Department of Natural Resources

Tony Evers , Governor

Adam N Payne , Secretary

5/22/2023

Chapter 70.114 - Aids Payment Worksheet For Tax Year 2022(Payment Year 2023) - Payment Due January 31, 2023

788 of 7056

LEGAL DESCRIPTION: T18 R20-E S10 NENW				PARCEL NO: 006-182010-00-210A				CONTROL NO: 87276	
40	\$95,564.31	0.71570965	\$68,396.30						
				0	\$0.00	STAT	999999	STATE OF WISCONSIN	
				0.00636210	\$435.14	CNTY	08	CALUMET COUNTY	
				0.00248250	\$169.80	MUNI	08006	TOWN OF CHARLESTOWN	
				0.01060160	\$725.11	REG	081085	SCH D OF CHILTON	
				0.00104720	\$71.62	VTAE	001200	FOX VALLEY VTAE DISTRICT	
Parcel Total:					\$1,401.67				

LEGAL DESCRIPTION: T18 R20-E S10 NWNW				PARCEL NO: 006-182010-00-220A				CONTROL NO: 87277	
40	\$109,099.87	0.71570965	\$78,083.83						
				0	\$0.00	STAT	999999	STATE OF WISCONSIN	
				0.00636210	\$496.77	CNTY	08	CALUMET COUNTY	
				0.00248250	\$193.85	MUNI	08006	TOWN OF CHARLESTOWN	
				0.01060160	\$827.81	REG	081085	SCH D OF CHILTON	
				0.00104720	\$81.77	VTAE	001200	FOX VALLEY VTAE DISTRICT	
Parcel Total:					\$1,600.20				

LEGAL DESCRIPTION: T18 R20-E S10 SENW				PARCEL NO: 006-182010-00-240A				CONTROL NO: 87278	
40	\$161,284.74	0.71570965	\$115,433.04						
				0	\$0.00	STAT	999999	STATE OF WISCONSIN	
				0.00636210	\$734.39	CNTY	08	CALUMET COUNTY	
				0.00248250	\$286.57	MUNI	08006	TOWN OF CHARLESTOWN	
				0.01060160	\$1,223.77	REG	081085	SCH D OF CHILTON	
				0.00104720	\$120.88	VTAE	001200	FOX VALLEY VTAE DISTRICT	
Parcel Total:					\$2,365.61				



State of Wisconsin / Department of Natural Resources

Tony Evers , Governor

Adam N Payne , Secretary

5/22/2023

Chapter 70.114 - Aids Payment Worksheet For Tax Year 2022(Payment Year 2023) - Payment Due January 31, 2023

789 of 7056

LEGAL DESCRIPTION: T18 R20-E S10 PT OF SWNW PARCEL NO: 006-182010-00-230B CONTROL NO: 87279

36.65 \$94,333.16 0.71570965 \$67,515.15

0	\$0.00	STAT	999999	STATE OF WISCONSIN
0.00636210	\$429.54	CNTY	08	CALUMET COUNTY
0.00248250	\$167.61	MUNI	08006	TOWN OF CHARLESTOWN
0.01060160	\$715.77	REG	081085	SCH D OF CHILTON
0.00104720	\$70.70	VTAE	001200	FOX VALLEY VTAE DISTRICT

Parcel Total: \$1,383.62

LEGAL DESCRIPTION: T18 R20-E S10 PT OF NESW PARCEL NO: 006-182010-00-310A CONTROL NO: 87280

35.3 \$270,168.71 0.71570965 \$193,362.35

0	\$0.00	STAT	999999	STATE OF WISCONSIN
0.00636210	\$1,230.18	CNTY	08	CALUMET COUNTY
0.00248250	\$480.03	MUNI	08006	TOWN OF CHARLESTOWN
0.01060160	\$2,049.94	REG	081085	SCH D OF CHILTON
0.00104720	\$202.48	VTAE	001200	FOX VALLEY VTAE DISTRICT

Parcel Total: \$3,962.63

LEGAL DESCRIPTION: T18 R20-E S10 SESW PARCEL NO: 006-182010-00-340A CONTROL NO: 87283

40 \$77,107.71 0.71570965 \$55,186.73

0	\$0.00	STAT	999999	STATE OF WISCONSIN
0.00636210	\$351.10	CNTY	08	CALUMET COUNTY
0.00248250	\$137.00	MUNI	08006	TOWN OF CHARLESTOWN
0.01060160	\$585.07	REG	081085	SCH D OF CHILTON
0.00104720	\$57.79	VTAE	001200	FOX VALLEY VTAE DISTRICT

Parcel Total: \$1,130.96



State of Wisconsin / Department of Natural Resources

Tony Evers , Governor

Adam N Payne , Secretary

5/22/2023

Chapter 70.114 - Aids Payment Worksheet For Tax Year 2022(Payment Year 2023) - Payment Due January 31, 2023

790 of 7056

LEGAL DESCRIPTION: T18 R20-E S10 PT OF NWSW	PARCEL NO: 006-182010-00-320A	CONTROL NO: 87284
---	-------------------------------	-------------------

35 \$97,614.45 0.71570965 \$69,863.60

0	\$0.00	STAT	999999	STATE OF WISCONSIN
0.00636210	\$444.48	CNTY	08	CALUMET COUNTY
0.00248250	\$173.44	MUNI	08006	TOWN OF CHARLESTOWN
0.01060160	\$740.66	REG	081085	SCH D OF CHILTON
0.00104720	\$73.16	VTAE	001200	FOX VALLEY VTAE DISTRICT

Parcel Total: \$1,431.74

LEGAL DESCRIPTION: T18 R20-E S10 NWSE	PARCEL NO: 006-182010-00-420A	CONTROL NO: 87285
---------------------------------------	-------------------------------	-------------------

40 \$117,876.75 0.71570965 \$84,365.53

0	\$0.00	STAT	999999	STATE OF WISCONSIN
0.00636210	\$536.74	CNTY	08	CALUMET COUNTY
0.00248250	\$209.44	MUNI	08006	TOWN OF CHARLESTOWN
0.01060160	\$894.41	REG	081085	SCH D OF CHILTON
0.00104720	\$88.34	VTAE	001200	FOX VALLEY VTAE DISTRICT

Parcel Total: \$1,728.93

LEGAL DESCRIPTION: T18 R20-E S10 W1/2 OF NESE	PARCEL NO: 006-182010-00-410B	CONTROL NO: 87286
---	-------------------------------	-------------------

20 \$68,823.29 0.71570965 \$49,257.49

0	\$0.00	STAT	999999	STATE OF WISCONSIN
0.00636210	\$313.38	CNTY	08	CALUMET COUNTY
0.00248250	\$122.28	MUNI	08006	TOWN OF CHARLESTOWN
0.01060160	\$522.21	REG	081085	SCH D OF CHILTON
0.00104720	\$51.58	VTAE	001200	FOX VALLEY VTAE DISTRICT

Parcel Total: \$1,009.45



State of Wisconsin / Department of Natural Resources

Tony Evers , Governor

Adam N Payne , Secretary

5/22/2023

Chapter 70.114 - Aids Payment Worksheet For Tax Year 2022(Payment Year 2023) - Payment Due January 31, 2023

791 of 7056

LEGAL DESCRIPTION: T18 R20-E S10 W1/2 OF SESE				PARCEL NO: 006-182010-00-440B				CONTROL NO: 87287	
20	\$52,498.90	0.71570965	\$37,573.97						
				0	\$0.00	STAT	999999	STATE OF WISCONSIN	
				0.00636210	\$239.05	CNTY	08	CALUMET COUNTY	
				0.00248250	\$93.28	MUNI	08006	TOWN OF CHARLESTOWN	
				0.01060160	\$398.34	REG	081085	SCH D OF CHILTON	
				0.00104720	\$39.35	VTAE	001200	FOX VALLEY VTAE DISTRICT	
				Parcel Total:	\$770.02				

LEGAL DESCRIPTION: T18 R20-E S10 SWSE				PARCEL NO: 006-182010-00-430A				CONTROL NO: 87288	
40	\$73,005.65	0.71570965	\$52,250.85						
				0	\$0.00	STAT	999999	STATE OF WISCONSIN	
				0.00636210	\$332.42	CNTY	08	CALUMET COUNTY	
				0.00248250	\$129.71	MUNI	08006	TOWN OF CHARLESTOWN	
				0.01060160	\$553.94	REG	081085	SCH D OF CHILTON	
				0.00104720	\$54.71	VTAE	001200	FOX VALLEY VTAE DISTRICT	
				Parcel Total:	\$1,070.78				

LEGAL DESCRIPTION: T18 R20-E S15 PT OF NENW				PARCEL NO: 006-182015-00-120A, -120C				CONTROL NO: 87289	
38.8	\$26,658.94	0.71570965	\$19,080.06						
				0	\$0.00	STAT	999999	STATE OF WISCONSIN	
				0.00636210	\$121.39	CNTY	08	CALUMET COUNTY	
				0.00248250	\$47.37	MUNI	08006	TOWN OF CHARLESTOWN	
				0.01060160	\$202.28	REG	081085	SCH D OF CHILTON	
				0.00104720	\$19.98	VTAE	001200	FOX VALLEY VTAE DISTRICT	
				Parcel Total:	\$391.02				



State of Wisconsin / Department of Natural Resources

Tony Evers , Governor

Adam N Payne , Secretary

5/22/2023

Chapter 70.114 - Aids Payment Worksheet For Tax Year 2022(Payment Year 2023) - Payment Due January 31, 2023

792 of 7056

LEGAL DESCRIPTION: T18 R20-E S15 PT OF NWNE	PARCEL NO: 006-182015-00-210A	CONTROL NO: 87290
---	-------------------------------	-------------------

25	\$31,581.78	0.71570965	\$22,603.38
----	-------------	------------	-------------

0	\$0.00	STAT	999999	STATE OF WISCONSIN
0.00636210	\$143.80	CNTY	08	CALUMET COUNTY
0.00248250	\$56.11	MUNI	08006	TOWN OF CHARLESTOWN
0.01060160	\$239.63	REG	081085	SCH D OF CHILTON
0.00104720	\$23.67	VTAE	001200	FOX VALLEY VTAE DISTRICT

Parcel Total:	\$463.21
---------------	----------

File Number Total:	\$19,509.92
--------------------	-------------

FILE NO: W 1419 A	DATE OF PURCHASE: 03/12/2002	GRANTOR: THE ALBERS TRUST
-------------------	------------------------------	---------------------------

LEGAL DESCRIPTION: T18 R20-E S10 PT OF NESW	PARCEL NO: 006-182010-00-310A	CONTROL NO: 87282
---	-------------------------------	-------------------

4.7	\$148,352.27	0.71570965	\$106,177.15
-----	--------------	------------	--------------

0	\$0.00	STAT	999999	STATE OF WISCONSIN
0.00636210	\$675.51	CNTY	08	CALUMET COUNTY
0.00248250	\$263.59	MUNI	08006	TOWN OF CHARLESTOWN
0.01060160	\$1,125.64	REG	081085	SCH D OF CHILTON
0.00104720	\$111.18	VTAE	001200	FOX VALLEY VTAE DISTRICT

Parcel Total:	\$2,175.92
---------------	------------

File Number Total:	\$2,175.92
--------------------	------------



State of Wisconsin / Department of Natural Resources

Tony Evers , Governor

Adam N Payne , Secretary

5/22/2023

Chapter 70.114 - Aids Payment Worksheet For Tax Year 2022(Payment Year 2023) - Payment Due January 31, 2023

793 of 7056

FILE NO: W 1433 *				DATE OF PURCHASE: 12/31/2001				GRANTOR: ALOYSIUS SELL			
LEGAL DESCRIPTION: T18 R20-E S10 NENE				PARCEL NO: 006-10-18-20-11				CONTROL NO: 86173			
40	\$110,664.24	0.71570965	\$79,203.46								
				0	\$0.00	STAT	999999	STATE OF WISCONSIN			
				0.00636210	\$503.90	CNTY	08	CALUMET COUNTY			
				0.00248250	\$196.63	MUNI	08006	TOWN OF CHARLESTOWN			
				0.01060160	\$839.68	REG	081085	SCH D OF CHILTON			
				0.00104720	\$82.94	VTAE	001200	FOX VALLEY VTAE DISTRICT			
Parcel Total:				\$1,623.15							

LEGAL DESCRIPTION: T18 R20-E S10 E1/2 OF NWNE				PARCEL NO: 006-10-18-20-12A				CONTROL NO: 86174			
20	\$55,332.12	0.71570965	\$39,601.73								
				0	\$0.00	STAT	999999	STATE OF WISCONSIN			
				0.00636210	\$251.95	CNTY	08	CALUMET COUNTY			
				0.00248250	\$98.31	MUNI	08006	TOWN OF CHARLESTOWN			
				0.01060160	\$419.84	REG	081085	SCH D OF CHILTON			
				0.00104720	\$41.47	VTAE	001200	FOX VALLEY VTAE DISTRICT			
Parcel Total:				\$811.57							



State of Wisconsin / Department of Natural Resources

Tony Evers , Governor

Adam N Payne , Secretary

5/22/2023

Chapter 70.114 - Aids Payment Worksheet For Tax Year 2022(Payment Year 2023) - Payment Due January 31, 2023

794 of 7056

LEGAL DESCRIPTION: T18 R20-E S10 SENE	PARCEL NO: 006-10-18-20-14	CONTROL NO: 86175
---------------------------------------	----------------------------	-------------------

40	\$110,664.24	0.71570965	\$79,203.46
----	--------------	------------	-------------

0	\$0.00	STAT	999999	STATE OF WISCONSIN
0.00636210	\$503.90	CNTY	08	CALUMET COUNTY
0.00248250	\$196.63	MUNI	08006	TOWN OF CHARLESTOWN
0.01060160	\$839.68	REG	081085	SCH D OF CHILTON
0.00104720	\$82.94	VTAE	001200	FOX VALLEY VTAE DISTRICT

Parcel Total:	\$1,623.15
---------------	------------

LEGAL DESCRIPTION: T18 R20-E S10 E1/2 OF SWNE	PARCEL NO: 006-10-18-20-13A	CONTROL NO: 86176
---	-----------------------------	-------------------

20	\$55,332.12	0.71570965	\$39,601.73
----	-------------	------------	-------------

0	\$0.00	STAT	999999	STATE OF WISCONSIN
0.00636210	\$251.95	CNTY	08	CALUMET COUNTY
0.00248250	\$98.31	MUNI	08006	TOWN OF CHARLESTOWN
0.01060160	\$419.84	REG	081085	SCH D OF CHILTON
0.00104720	\$41.47	VTAE	001200	FOX VALLEY VTAE DISTRICT

Parcel Total:	\$811.57
---------------	----------

File Number Total:	\$4,869.44
--------------------	------------

Municipality Total:	\$41,449.34
---------------------	-------------



State of Wisconsin / Department of Natural Resources

Tony Evers , Governor

Adam N Payne , Secretary

5/22/2023

Chapter 70.114 - Aids Payment Worksheet For Tax Year 2022(Payment Year 2023) - Payment Due January 31, 2023

795 of 7056

DETAIL FOR TOWN OF NEW HOLSTEIN, CALUMET COUNTY

Acres	Est. Adjust. Purch. Price	Level of Assessment	Adjusted Local Value	Net Gen. Tax Rate	Calc. Aid Pay Amount	Type	Code	Taxing Jurisdiction Description
FILE NO: W 1072 *			DATE OF PURCHASE: 09/02/1993			GRANTOR: GEORGE GRUBE		
LEGAL DESCRIPTION: T17 R20-E S36 N1/2 S1/2 SESW			PARCEL NO: 012-36-172034C			CONTROL NO: 71663		
10	\$6,777.88	0.71183021	\$4,824.70					
				0	\$0.00	STAT	999999	STATE OF WISCONSIN
				0.005784	\$27.91	CNTY	08	CALUMET COUNTY
				0.00260880	\$12.59	MUNI	08012	TOWN OF NEW HOLSTEIN
				0.00928940	\$44.82	REG	362828	SCH D OF KIEL AREA
				0.00086540	\$4.18	VTAE	001100	LAKESHORE VTAE DISTRICT
Parcel Total:					\$89.50			

File Number Total: \$89.50

FILE NO: W 1073 *			DATE OF PURCHASE: 09/09/1993			GRANTOR: OUTDOORS, INC.		
LEGAL DESCRIPTION: T17 R20-E S36 PT S1/2 SENW			PARCEL NO: 012-36-172024D			CONTROL NO: 71806		
5	\$2,824.12	0.71183021	\$2,010.29					
				0	\$0.00	STAT	999999	STATE OF WISCONSIN
				0.005784	\$11.63	CNTY	08	CALUMET COUNTY
				0.00260880	\$5.24	MUNI	08012	TOWN OF NEW HOLSTEIN
				0.00928940	\$18.67	REG	362828	SCH D OF KIEL AREA
				0.00086540	\$1.74	VTAE	001100	LAKESHORE VTAE DISTRICT
Parcel Total:					\$37.28			



State of Wisconsin / Department of Natural Resources

Tony Evers , Governor

Adam N Payne , Secretary

5/22/2023

Chapter 70.114 - Aids Payment Worksheet For Tax Year 2022(Payment Year 2023) - Payment Due January 31, 2023

796 of 7056

LEGAL DESCRIPTION: T17 R20-E S36 PT N1/2 SESW PARCEL NO: 012-36-172034B CONTROL NO: 71807

10 \$5,648.23 0.71183021 \$4,020.58

0 \$0.00 STAT 999999 STATE OF WISCONSIN

0.005784 \$23.26 CNTY 08 CALUMET COUNTY

0.00260880 \$10.49 MUNI 08012 TOWN OF NEW HOLSTEIN

0.00928940 \$37.35 REG 362828 SCH D OF KIEL AREA

0.00086540 \$3.48 VTAE 001100 LAKESHORE VTAE DISTRICT

Parcel Total: \$74.58

File Number Total: \$111.86

Municipality Total: \$201.36



State of Wisconsin / Department of Natural Resources

Tony Evers , Governor

Adam N Payne , Secretary

5/22/2023

Chapter 70.114 - Aids Payment Worksheet For Tax Year 2022(Payment Year 2023) - Payment Due January 31, 2023

797 of 7056

DETAIL FOR TOWN OF RANTOUL, CALUMET COUNTY

Acres	Est. Adjust. Purch. Price	Level of Assessment	Adjusted Local Value	Net Gen. Tax Rate	Calc. Aid Pay Amount	Type	Code	Taxing Jurisdiction Description
FILE NO: P 1794 H			DATE OF PURCHASE: 06/25/2003			GRANTOR: WISCONSIN CENTRAL LTD.		
LEGAL DESCRIPTION: T19 R20-E S06 PART OF NWNW				PARCEL NO: 090739		CONTROL NO: 90739		
3.1	\$7,384.35	0.76000287	\$5,612.13	0	\$0.00	STAT	999999	STATE OF WISCONSIN
				0.00614140	\$34.47	CNTY	08	CALUMET COUNTY
				0.00354810	\$19.91	MUNI	08014	TOWN OF RANTOUL
				0.00943790	\$52.97	REG	080658	SCH D OF BRILLION
				0.00101080	\$5.67	VTAE	001200	FOX VALLEY VTAE DISTRICT
Parcel Total:					\$113.02			

LEGAL DESCRIPTION: T19 R20-E S06 PART OF SWNW				PARCEL NO: 090740		CONTROL NO: 90740		
3.07	\$7,312.89	0.76000287	\$5,557.81	0	\$0.00	STAT	999999	STATE OF WISCONSIN
				0.00614140	\$34.13	CNTY	08	CALUMET COUNTY
				0.00354810	\$19.72	MUNI	08014	TOWN OF RANTOUL
				0.00943790	\$52.45	REG	080658	SCH D OF BRILLION
				0.00101080	\$5.62	VTAE	001200	FOX VALLEY VTAE DISTRICT
Parcel Total:					\$111.92			

File Number Total:					\$224.94			
---------------------------	--	--	--	--	-----------------	--	--	--



State of Wisconsin / Department of Natural Resources

Tony Evers , Governor

Adam N Payne , Secretary

5/22/2023

Chapter 70.114 - Aids Payment Worksheet For Tax Year 2022(Payment Year 2023) - Payment Due January 31, 2023

798 of 7056

FILE NO: W 1054 *				DATE OF PURCHASE: 03/19/1993				GRANTOR: REINHOLD STECKER			
LEGAL DESCRIPTION: T19 R20-E S35 PT OF SWSW				PARCEL NO: 014-35-19233B				CONTROL NO: 71605			
5	\$65,643.13	0.76000287	\$49,888.97								
				0	\$0.00	STAT	999999	STATE OF WISCONSIN			
				0.00614140	\$306.39	CNTY	08	CALUMET COUNTY			
				0.00354810	\$177.01	MUNI	08014	TOWN OF RANTOUL			
				0.01023390	\$510.56	REG	081085	SCH D OF CHILTON			
				0.00101080	\$50.43	VTAE	001200	FOX VALLEY VTAE DISTRICT			
Parcel Total:					\$1,044.39						

File Number Total:					\$1,044.39						
--------------------	--	--	--	--	------------	--	--	--	--	--	--

FILE NO: W 1224 *				DATE OF PURCHASE: 05/14/1996				GRANTOR: EDWARD T VAN HAREN			
LEGAL DESCRIPTION: T19 R20-E S05 E1/2 OF SENW				PARCEL NO: 014-05-192024				CONTROL NO: 77306			
20	\$21,450.98	0.76000287	\$16,302.80								
				0	\$0.00	STAT	999999	STATE OF WISCONSIN			
				0.00614140	\$100.12	CNTY	08	CALUMET COUNTY			
				0.00354810	\$57.84	MUNI	08014	TOWN OF RANTOUL			
				0.01005620	\$163.94	REG	082534	SCH D OF HILBERT			
				0.00101080	\$16.48	VTAE	001200	FOX VALLEY VTAE DISTRICT			
Parcel Total:					\$338.38						

File Number Total:					\$338.38						
--------------------	--	--	--	--	----------	--	--	--	--	--	--



State of Wisconsin / Department of Natural Resources

Tony Evers , Governor

Adam N Payne , Secretary

5/22/2023

Chapter 70.114 - Aids Payment Worksheet For Tax Year 2022(Payment Year 2023) - Payment Due January 31, 2023

799 of 7056

FILE NO: W 1397 *	DATE OF PURCHASE: 02/05/2001	GRANTOR: Russell A. Schmidt Revocable		
LEGAL DESCRIPTION: T19 R20-E S36 SWSW	PARCEL NO: 014-192036-330A,B	CONTROL NO: 85668		
40	\$59,709.46	0.76000287	\$45,379.36	
	0	\$0.00	STAT 999999	STATE OF WISCONSIN
	0.00614140	\$278.69	CNTY 08	CALUMET COUNTY
	0.00354810	\$161.01	MUNI 08014	TOWN OF RANTOUL
	0.01023390	\$464.41	REG 081085	SCH D OF CHILTON
	0.00101080	\$45.87	VTAE 001200	FOX VALLEY VTAE DISTRICT
Parcel Total:		\$949.98		

File Number Total:	\$949.98
--------------------	----------

FILE NO: W 1472 *	DATE OF PURCHASE: 05/29/2003	GRANTOR: RONALD SCHMIDT		
LEGAL DESCRIPTION: T19 R20-E S34 NWNE	PARCEL NO: 014-000-192034-00120A	CONTROL NO: 89449		
40	\$14,426.13	0.76000287	\$10,963.90	
	0	\$0.00	STAT 999999	STATE OF WISCONSIN
	0.00614140	\$67.33	CNTY 08	CALUMET COUNTY
	0.00354810	\$38.90	MUNI 08014	TOWN OF RANTOUL
	0.01023390	\$112.20	REG 081085	SCH D OF CHILTON
	0.00101080	\$11.08	VTAE 001200	FOX VALLEY VTAE DISTRICT
Parcel Total:		\$229.51		



State of Wisconsin / Department of Natural Resources

Tony Evers , Governor

Adam N Payne , Secretary

5/22/2023

Chapter 70.114 - Aids Payment Worksheet For Tax Year 2022(Payment Year 2023) - Payment Due January 31, 2023

800 of 7056

LEGAL DESCRIPTION: T19 R20-E S34 NWNE	PARCEL NO: 014-000-192034-00140A	CONTROL NO: 89450
---------------------------------------	----------------------------------	-------------------

40	\$43,276.71	0.76000287	\$32,890.42
----	-------------	------------	-------------

0	\$0.00	STAT	999999	STATE OF WISCONSIN
0.00614140	\$201.99	CNTY	08	CALUMET COUNTY
0.00354810	\$116.70	MUNI	08014	TOWN OF RANTOUL
0.01023390	\$336.60	REG	081085	SCH D OF CHILTON
0.00101080	\$33.25	VTAE	001200	FOX VALLEY VTAE DISTRICT

Parcel Total:	\$688.54
---------------	----------

LEGAL DESCRIPTION: T19 R20-E S34 PT OF SWNE	PARCEL NO: 014-000-192034-00130A	CONTROL NO: 89451
---	----------------------------------	-------------------

30	\$217,104.61	0.76000287	\$165,000.13
----	--------------	------------	--------------

0	\$0.00	STAT	999999	STATE OF WISCONSIN
0.00614140	\$1,013.33	CNTY	08	CALUMET COUNTY
0.00354810	\$585.44	MUNI	08014	TOWN OF RANTOUL
0.01023390	\$1,688.59	REG	081085	SCH D OF CHILTON
0.00101080	\$166.78	VTAE	001200	FOX VALLEY VTAE DISTRICT

Parcel Total:	\$3,454.14
---------------	------------

File Number Total:	\$4,372.19
--------------------	------------



State of Wisconsin / Department of Natural Resources

Tony Evers , Governor

Adam N Payne , Secretary

5/22/2023

Chapter 70.114 - Aids Payment Worksheet For Tax Year 2022(Payment Year 2023) - Payment Due January 31, 2023

801 of 7056

FILE NO: W 1546 *	DATE OF PURCHASE: 05/07/2004	GRANTOR: TIMOTHY J KLEIST
LEGAL DESCRIPTION: T19 R20-E S15 PT OF NENE	PARCEL NO: 014-0000-0000000-000-0-192015-00-110A	CONTROL NO: 91469

13	\$32,308.09	0.76000287	\$24,554.24
----	-------------	------------	-------------

0	\$0.00	STAT	999999	STATE OF WISCONSIN
---	--------	------	--------	--------------------

0.00614140	\$150.80	CNTY	08	CALUMET COUNTY
------------	----------	------	----	----------------

0.00354810	\$87.12	MUNI	08014	TOWN OF RANTOUL
------------	---------	------	-------	-----------------

0.00943790	\$231.74	REG	080658	SCH D OF BRILLION
------------	----------	-----	--------	-------------------

0.00101080	\$24.82	VTAE	001200	FOX VALLEY VTAE DISTRICT
------------	---------	------	--------	--------------------------

Parcel Total:	\$494.48
---------------	----------

File Number Total:	\$494.48
--------------------	----------

Municipality Total:	\$7,424.36
---------------------	------------



State of Wisconsin / Department of Natural Resources

Tony Evers , Governor

Adam N Payne , Secretary

5/22/2023

Chapter 70.114 - Aids Payment Worksheet For Tax Year 2022(Payment Year 2023) - Payment Due January 31, 2023

802 of 7056

DETAIL FOR TOWN OF STOCKBRIDGE, CALUMET COUNTY

Acres	Est. Adjust. Purch. Price	Level of Assessment	Adjusted Local Value	Net Gen. Tax Rate	Calc. Aid Pay Amount	----- Taxing Jurisdiction ----- Type	Code	Description
FILE NO: NA 755 *			DATE OF PURCHASE: 08/20/2001			GRANTOR: NORBERT KEULER		
LEGAL DESCRIPTION: T18 R19-E S99 STOCKBRDGE RES-PT170			PARCEL NO: 016-170-0-181900-06-			CONTROL NO: 86177		
19.43	\$79,951.65	0.77126722	\$61,664.09					
				0	\$0.00	STAT	999999	STATE OF WISCONSIN
				0.00607150	\$374.40	CNTY	08	CALUMET COUNTY
				0.00334470	\$206.25	MUNI	08016	TOWN OF STOCKBRIDGE
				0.007832	\$482.95	REG	085614	SCH D OF STOCKBRIDGE
				0.00099930	\$61.62	VTAE	001200	FOX VALLEY VTAE DISTRICT
Parcel Total:					\$1,125.22			

File Number Total: \$1,125.22

FILE NO: NA 764 *			DATE OF PURCHASE: 09/20/2001			GRANTOR: DOUGLAS R PARSONS		
LEGAL DESCRIPTION: T18 R19-E S99 STOCKBRDGE RES-PT 169			PARCEL NO: 169-0-181-900-06-00A			CONTROL NO: 86502		
15	\$52,991.21	0.77126722	\$40,870.38					
				0	\$0.00	STAT	999999	STATE OF WISCONSIN
				0.00607150	\$248.15	CNTY	08	CALUMET COUNTY
				0.00334470	\$136.70	MUNI	08016	TOWN OF STOCKBRIDGE
				0.007832	\$320.10	REG	085614	SCH D OF STOCKBRIDGE
				0.00099930	\$40.84	VTAE	001200	FOX VALLEY VTAE DISTRICT
Parcel Total:					\$745.79			

File Number Total: \$745.79



State of Wisconsin / Department of Natural Resources

Tony Evers , Governor

Adam N Payne , Secretary

5/22/2023

Chapter 70.114 - Aids Payment Worksheet For Tax Year 2022(Payment Year 2023) - Payment Due January 31, 2023

803 of 7056

FILE NO: NA 20041 *	DATE OF PURCHASE: 08/17/2010	GRANTOR: Jonathon M Van Deraa
LEGAL DESCRIPTION: T18 R19-E S07 STOCKBRIDGE INDIAN RESER	PARCEL NO: 016-0000-0000000-198-0-181900-06-000B	CONTROL NO: 116065

7.95 \$52,417.67 0.77126722 \$40,428.03

0	\$0.00	STAT	999999	STATE OF WISCONSIN
0.00607150	\$245.46	CNTY	08	CALUMET COUNTY
0.00334470	\$135.22	MUNI	08016	TOWN OF STOCKBRIDGE
0.007832	\$316.63	REG	085614	SCH D OF STOCKBRIDGE
0.00099930	\$40.40	VTAE	001200	FOX VALLEY VTAE DISTRICT

Parcel Total: \$737.71

File Number Total: \$737.71

Municipality Total: \$2,608.72



State of Wisconsin / Department of Natural Resources

Tony Evers , Governor

Adam N Payne , Secretary

5/22/2023

Chapter 70.114 - Aids Payment Worksheet For Tax Year 2022(Payment Year 2023) - Payment Due January 31, 2023

804 of 7056

DETAIL FOR VILLAGE OF HARRISON, CALUMET COUNTY

Acres	Est. Adjust. Purch. Price	Level of Assessment	Adjusted Local Value	Net Gen. Tax Rate	Calc. Aid Pay Amount	----- Taxing Jurisdiction -----			
						Type	Code	Description	
FILE NO: P 1894 *		DATE OF PURCHASE: 01/10/2007				GRANTOR: Sasci, Llc			
LEGAL DESCRIPTION: T19 R18-E S01 PT OF NESW				PARCEL NO:		CONTROL NO: 107823			
13	\$289,215.35	0.82587051	\$238,854.43						
				0	\$0.00	STAT	999999	STATE OF WISCONSIN	
				0.00498560	\$1,190.83	CNTY	08	CALUMET COUNTY	
				0.00289910	\$692.45	MUNI	08131	VILLAGE OF HARRISON	
				0.00947060	\$2,262.09	REG	082534	SCH D OF HILBERT	
				0.00095180	\$227.34	VTAE	001200	FOX VALLEY VTAE DISTRICT	
Parcel Total:					\$4,372.71				

LEGAL DESCRIPTION: T19 R18-E S01 PT OF NWSW				PARCEL NO:		CONTROL NO: 107824			
13	\$289,215.35	0.82587051	\$238,854.43						
				0	\$0.00	STAT	999999	STATE OF WISCONSIN	
				0.00498560	\$1,190.83	CNTY	08	CALUMET COUNTY	
				0.00289910	\$692.45	MUNI	08131	VILLAGE OF HARRISON	
				0.00947060	\$2,262.09	REG	082534	SCH D OF HILBERT	
				0.00095180	\$227.34	VTAE	001200	FOX VALLEY VTAE DISTRICT	
Parcel Total:					\$4,372.71				



State of Wisconsin / Department of Natural Resources

Tony Evers , Governor

Adam N Payne , Secretary

5/22/2023

Chapter 70.114 - Aids Payment Worksheet For Tax Year 2022(Payment Year 2023) - Payment Due January 31, 2023

805 of 7056

LEGAL DESCRIPTION: T19 R18-E S01 PT OF SESW				PARCEL NO:				CONTROL NO: 107825			
7	\$155,731.34	0.82587051	\$128,613.93	0	\$0.00	STAT	999999	STATE OF WISCONSIN			
		0.00498560	\$641.22			CNTY	08	CALUMET COUNTY			
		0.00289910	\$372.86			MUNI	08131	VILLAGE OF HARRISON			
		0.00947060	\$1,218.05			REG	082534	SCH D OF HILBERT			
		0.00095180	\$122.41			VTAE	001200	FOX VALLEY VTAE DISTRICT			
Parcel Total:				\$2,354.54							

LEGAL DESCRIPTION: T19 R18-E S01 PT OF SWSW				PARCEL NO:				CONTROL NO: 107826			
7	\$155,731.34	0.82587051	\$128,613.93	0	\$0.00	STAT	999999	STATE OF WISCONSIN			
		0.00498560	\$641.22			CNTY	08	CALUMET COUNTY			
		0.00289910	\$372.86			MUNI	08131	VILLAGE OF HARRISON			
		0.00947060	\$1,218.05			REG	082534	SCH D OF HILBERT			
		0.00095180	\$122.41			VTAE	001200	FOX VALLEY VTAE DISTRICT			
Parcel Total:				\$2,354.54							

File Number Total:				\$13,454.50							
--------------------	--	--	--	-------------	--	--	--	--	--	--	--

Municipality Total:				\$13,454.50							
---------------------	--	--	--	-------------	--	--	--	--	--	--	--



State of Wisconsin / Department of Natural Resources

Tony Evers , Governor

Adam N Payne , Secretary

5/22/2023

Chapter 70.114 - Aids Payment Worksheet For Tax Year 2022(Payment Year 2023) - Payment Due January 31, 2023

806 of 7056

DETAIL FOR VILLAGE OF HILBERT, CALUMET COUNTY

Acres	Est. Adjust. Purch. Price	Level of Assessment	Adjusted Local Value	Net Gen. Tax Rate	Calc. Aid Pay Amount	----- Taxing Jurisdiction ----- Type	Code	Description
-------	------------------------------	------------------------	-------------------------	----------------------	-------------------------	---	------	-------------

FILE NO: P 1794 H

DATE OF PURCHASE: 06/25/2003

GRANTOR: WISCONSIN CENTRAL LTD.

LEGAL DESCRIPTION: T19 R20-E S06 PART OF NWSW

PARCEL NO: 090741

CONTROL NO: 90741

3	\$11,229.49	0.98408532	\$11,050.77					
---	-------------	------------	-------------	--	--	--	--	--

						0	\$0.00	STAT	999999	STATE OF WISCONSIN
--	--	--	--	--	--	---	--------	------	--------	--------------------

						0.00455140	\$50.30	CNTY	08	CALUMET COUNTY
--	--	--	--	--	--	------------	---------	------	----	----------------

						0.00522610	\$57.75	MUNI	08136	VILLAGE OF HILBERT
--	--	--	--	--	--	------------	---------	------	-------	--------------------

						0.00764190	\$84.45	REG	082534	SCH D OF HILBERT
--	--	--	--	--	--	------------	---------	-----	--------	------------------

						0.00076820	\$8.49	VTAE	001200	FOX VALLEY VTAE DISTRICT
--	--	--	--	--	--	------------	--------	------	--------	--------------------------

						Parcel Total:				
										\$200.99

						File Number Total:				
										\$200.99

						Municipality Total:				
										\$200.99



State of Wisconsin / Department of Natural Resources

Tony Evers , Governor

Adam N Payne , Secretary

5/22/2023

Chapter 70.114 - Aids Payment Worksheet For Tax Year 2022(Payment Year 2023) - Payment Due January 31, 2023

807 of 7056

DETAIL FOR VILLAGE OF POTTER, CALUMET COUNTY

Acres	Est. Adjust. Purch. Price	Level of Assessment	Adjusted Local Value	Net Gen. Tax Rate	Calc. Aid Pay Amount	----- Taxing Jurisdiction -----		
						Type	Code	Description
FILE NO: W 1581 *		DATE OF PURCHASE: 11/15/2006			GRANTOR: VILLAGE OF POTTER VOLUNTEER			
LEGAL DESCRIPTION: T19 R20-E S15 PT OF NENW					PARCEL NO: 160-0000-0000000-000-0-192015-00-210A		CONTROL NO: 97445	
0.47	\$564.82	0.74621158	\$421.47	0	\$0.00	STAT	999999	STATE OF WISCONSIN
				0.00576220	\$2.43	CNTY	08	CALUMET COUNTY
				0.00225140	\$0.95	MUNI	08160	VILLAGE OF POTTER
				0.00967480	\$4.08	REG	082534	SCH D OF HILBERT
				0.00097250	\$0.41	VTAE	001200	FOX VALLEY VTAE DISTRICT
Parcel Total:					\$7.87			

LEGAL DESCRIPTION: T19 R20-E S15 PT OF NWNE					PARCEL NO: 160-0000-0000000-000-0-192015-00-210B		CONTROL NO: 97446	
0.56	\$672.46	0.74621158	\$501.80	0	\$0.00	STAT	999999	STATE OF WISCONSIN
				0.00576220	\$2.89	CNTY	08	CALUMET COUNTY
				0.00225140	\$1.13	MUNI	08160	VILLAGE OF POTTER
				0.00967480	\$4.85	REG	082534	SCH D OF HILBERT
				0.00097250	\$0.49	VTAE	001200	FOX VALLEY VTAE DISTRICT
Parcel Total:					\$9.36			

File Number Total:					\$17.23			
--------------------	--	--	--	--	---------	--	--	--

Municipality Total:					\$17.23			
---------------------	--	--	--	--	---------	--	--	--



State of Wisconsin / Department of Natural Resources

Tony Evers , Governor

Adam N Payne , Secretary

5/22/2023

Chapter 70.114 - Aids Payment Worksheet For Tax Year 2022(Payment Year 2023) - Payment Due January 31, 2023

808 of 7056

DETAIL FOR VILLAGE OF STOCKBRIDGE, CALUMET COUNTY

Acres	Est. Adjust. Purch. Price	Level of Assessment	Adjusted Local Value	Net Gen. Tax Rate	Calc. Aid Pay Amount	Taxing Jurisdiction Type	Code	Description
FILE NO: FI 2297 *			DATE OF PURCHASE: 02/10/1994			GRANTOR: RICHARD J PARSONS		
LEGAL DESCRIPTION: T19 R18-E S34 LT2-CSM1630				PARCEL NO: 181-01-023D		CONTROL NO: 72738		
1.94	\$304,049.21	0.71183728	\$216,433.56					
				0	\$0.00	STAT	999999	STATE OF WISCONSIN
				0.00632040	\$1,367.94	CNTY	08	CALUMET COUNTY
				0.00352140	\$762.14	MUNI	08181	VILLAGE OF STOCKBRIDGE
				0.00836010	\$1,809.40	REG	085614	SCH D OF STOCKBRIDGE
				0.00106680	\$230.89	VTAE	001200	FOX VALLEY VTAE DISTRICT
Parcel Total:					\$4,170.37			

File Number Total: \$4,170.37

FILE NO: FI 2306 *			DATE OF PURCHASE: 09/14/1994			GRANTOR: ROBERT RICKER		
LEGAL DESCRIPTION: T19 R18-E S34 STOCKBRDGE RES				PARCEL NO: 181-01-023A		CONTROL NO: 73935		
0.93	\$258,045.24	0.71183728	\$183,686.22					
				0	\$0.00	STAT	999999	STATE OF WISCONSIN
				0.00632040	\$1,160.96	CNTY	08	CALUMET COUNTY
				0.00352140	\$646.83	MUNI	08181	VILLAGE OF STOCKBRIDGE
				0.00836010	\$1,535.63	REG	085614	SCH D OF STOCKBRIDGE
				0.00106680	\$195.95	VTAE	001200	FOX VALLEY VTAE DISTRICT
Parcel Total:					\$3,539.37			



State of Wisconsin / Department of Natural Resources

Tony Evers , Governor

Adam N Payne , Secretary

5/22/2023

Chapter 70.114 - Aids Payment Worksheet For Tax Year 2022(Payment Year 2023) - Payment Due January 31, 2023

809 of 7056

LEGAL DESCRIPTION: T19 R18-E S34 STOCKBRDGE RES PARCEL NO: 181-01-023A CONTROL NO: 77649

0.9 \$205,811.08 0.71183728 \$146,504.00

0 \$0.00 STAT 999999 STATE OF WISCONSIN

0.00632040 \$925.96 CNTY 08 CALUMET COUNTY

0.00352140 \$515.89 MUNI 08181 VILLAGE OF STOCKBRIDGE

0.00836010 \$1,224.78 REG 085614 SCH D OF STOCKBRIDGE

0.00106680 \$156.29 VTAE 001200 FOX VALLEY VTAE DISTRICT

Parcel Total: \$2,822.92

File Number Total: \$6,362.29

Municipality Total: \$10,532.66



State of Wisconsin / Department of Natural Resources

Tony Evers , Governor

Adam N Payne , Secretary

5/22/2023

Chapter 70.114 - Aids Payment Worksheet For Tax Year 2022(Payment Year 2023) - Payment Due January 31, 2023

810 of 7056

DETAIL FOR TOWN OF ANSON, CHIPPEWA COUNTY

Acres	Est. Adjust. Purch. Price	Level of Assessment	Adjusted Local Value	Net Gen. Tax Rate	Calc. Aid Pay Amount	----- Taxing Jurisdiction -----		
						Type	Code	Description
FILE NO: O 80054 *			DATE OF PURCHASE: 04/13/2016			GRANTOR: Phillip M Dresel		
LEGAL DESCRIPTION: T30 R07-W S29 PT OF NWSW				PARCEL NO: 23007-2932-74529001		CONTROL NO: 131564		
5	\$3,945.92	0.97076836	\$3,830.57					
				0	\$0.00	STAT	999999	STATE OF WISCONSIN
				0.00273540	\$10.48	CNTY	09	CHIPPEWA COUNTY
				0.00029050	\$1.11	MUNI	09002	TOWN OF ANSON
				0.00597160	\$22.87	REG	091092	SCH D OF CHIPPEWA FALLS AREA
				0.00069940	\$2.68	VTAE	000100	CHIPPEWA VALLEY VTAE DISTRICT
Parcel Total:					\$37.14			

File Number Total: \$37.14

FILE NO: P 1734 *			DATE OF PURCHASE: 12/06/1999			GRANTOR: ASSOCIATED MILK PRODUCERS, I		
LEGAL DESCRIPTION: T30 R07-W S30 OL2-CSM1826				PARCEL NO: 23007-3044-0555-0000		CONTROL NO: 83358		
1.5	\$21,983.95	0.97076836	\$21,341.33					
				0	\$0.00	STAT	999999	STATE OF WISCONSIN
				0.00273540	\$58.38	CNTY	09	CHIPPEWA COUNTY
				0.00029050	\$6.20	MUNI	09002	TOWN OF ANSON
				0.00597160	\$127.44	REG	091092	SCH D OF CHIPPEWA FALLS AREA
				0.00069940	\$14.93	VTAE	000100	CHIPPEWA VALLEY VTAE DISTRICT
Parcel Total:					\$206.95			

File Number Total: \$206.95



State of Wisconsin / Department of Natural Resources

Tony Evers , Governor

Adam N Payne , Secretary

5/22/2023

Chapter 70.114 - Aids Payment Worksheet For Tax Year 2022(Payment Year 2023) - Payment Due January 31, 2023

811 of 7056

FILE NO: W 1013 *				DATE OF PURCHASE: 07/29/1992				GRANTOR: DONALD FOILES			
LEGAL DESCRIPTION: T29 R07-W S09 SWNE				PARCEL NO: 002-120				CONTROL NO: 70511			
40	\$30,488.33	0.97076836	\$29,597.11								
				0	\$0.00	STAT	999999	STATE OF WISCONSIN			
				0.00273540	\$80.96	CNTY	09	CHIPPEWA COUNTY			
				0.00029050	\$8.60	MUNI	09002	TOWN OF ANSON			
				0.00884950	\$261.92	REG	090870	SCH D OF CADOTT COMMUNITY			
				0.00069940	\$20.70	VTAE	000100	CHIPPEWA VALLEY VTAE DISTRICT			
				Parcel Total:	\$372.18						

				File Number Total:	\$372.18						
--	--	--	--	--------------------	----------	--	--	--	--	--	--

FILE NO: W 1014 *				DATE OF PURCHASE: 07/21/1992				GRANTOR: HOWARD R DRESEL			
LEGAL DESCRIPTION: T29 R07-W S05 SWSE				PARCEL NO: 09 002 54				CONTROL NO: 70380			
40	\$20,703.83	0.97076836	\$20,098.63								
				0	\$0.00	STAT	999999	STATE OF WISCONSIN			
				0.00273540	\$54.98	CNTY	09	CHIPPEWA COUNTY			
				0.00029050	\$5.84	MUNI	09002	TOWN OF ANSON			
				0.00597160	\$120.02	REG	091092	SCH D OF CHIPPEWA FALLS AREA			
				0.00069940	\$14.06	VTAE	000100	CHIPPEWA VALLEY VTAE DISTRICT			
				Parcel Total:	\$194.90						



State of Wisconsin / Department of Natural Resources

Tony Evers , Governor

Adam N Payne , Secretary

5/22/2023

Chapter 70.114 - Aids Payment Worksheet For Tax Year 2022(Payment Year 2023) - Payment Due January 31, 2023

812 of 7056

LEGAL DESCRIPTION: T29 R07-W S08 NENE				PARCEL NO: 09 002 98				CONTROL NO: 70381	
40	\$64,714.30	0.97076836	\$62,822.60						
				0	\$0.00	STAT	999999	STATE OF WISCONSIN	
				0.00273540	\$171.85	CNTY	09	CHIPPEWA COUNTY	
				0.00029050	\$18.25	MUNI	09002	TOWN OF ANSON	
				0.00597160	\$375.15	REG	091092	SCH D OF CHIPPEWA FALLS AREA	
				0.00069940	\$43.94	VTAE	000100	CHIPPEWA VALLEY VTAE DISTRICT	
Parcel Total:					\$609.19				

LEGAL DESCRIPTION: T29 R07-W S08 NWNE				PARCEL NO: 09 002 99				CONTROL NO: 70382	
40	\$69,886.03	0.97076836	\$67,843.14						
				0	\$0.00	STAT	999999	STATE OF WISCONSIN	
				0.00273540	\$185.58	CNTY	09	CHIPPEWA COUNTY	
				0.00029050	\$19.71	MUNI	09002	TOWN OF ANSON	
				0.00597160	\$405.14	REG	091092	SCH D OF CHIPPEWA FALLS AREA	
				0.00069940	\$47.45	VTAE	000100	CHIPPEWA VALLEY VTAE DISTRICT	
Parcel Total:					\$657.88				

LEGAL DESCRIPTION: T29 R07-W S08 SWNE				PARCEL NO: 09 002 100				CONTROL NO: 70383	
40	\$96,297.95	0.97076836	\$93,483.01						
				0	\$0.00	STAT	999999	STATE OF WISCONSIN	
				0.00273540	\$255.72	CNTY	09	CHIPPEWA COUNTY	
				0.00029050	\$27.16	MUNI	09002	TOWN OF ANSON	
				0.00597160	\$558.25	REG	091092	SCH D OF CHIPPEWA FALLS AREA	
				0.00069940	\$65.38	VTAE	000100	CHIPPEWA VALLEY VTAE DISTRICT	
Parcel Total:					\$906.51				



State of Wisconsin / Department of Natural Resources

Tony Evers , Governor

Adam N Payne , Secretary

5/22/2023

Chapter 70.114 - Aids Payment Worksheet For Tax Year 2022(Payment Year 2023) - Payment Due January 31, 2023

813 of 7056

LEGAL DESCRIPTION: T29 R07-W S08 SENE				PARCEL NO: 09 002 101				CONTROL NO: 70384	
40	\$46,579.39	0.97076836	\$45,217.80						
				0	\$0.00	STAT	999999	STATE OF WISCONSIN	
				0.00273540	\$123.69	CNTY	09	CHIPPEWA COUNTY	
				0.00029050	\$13.14	MUNI	09002	TOWN OF ANSON	
				0.00597160	\$270.02	REG	091092	SCH D OF CHIPPEWA FALLS AREA	
				0.00069940	\$31.63	VTAE	000100	CHIPPEWA VALLEY VTAE DISTRICT	
Parcel Total:					\$438.48				

LEGAL DESCRIPTION: T29 R07-W S09 NWNW				PARCEL NO: 09 002 123				CONTROL NO: 70385	
40	\$20,703.83	0.97076836	\$20,098.63						
				0	\$0.00	STAT	999999	STATE OF WISCONSIN	
				0.00273540	\$54.98	CNTY	09	CHIPPEWA COUNTY	
				0.00029050	\$5.84	MUNI	09002	TOWN OF ANSON	
				0.00884950	\$177.86	REG	090870	SCH D OF CADOTT COMMUNITY	
				0.00069940	\$14.06	VTAE	000100	CHIPPEWA VALLEY VTAE DISTRICT	
Parcel Total:					\$252.74				

LEGAL DESCRIPTION: T29 R07-W S09 SWNW				PARCEL NO: 09 002 124				CONTROL NO: 70386	
40	\$20,703.83	0.97076836	\$20,098.63						
				0	\$0.00	STAT	999999	STATE OF WISCONSIN	
				0.00273540	\$54.98	CNTY	09	CHIPPEWA COUNTY	
				0.00029050	\$5.84	MUNI	09002	TOWN OF ANSON	
				0.00884950	\$177.86	REG	090870	SCH D OF CADOTT COMMUNITY	
				0.00069940	\$14.06	VTAE	000100	CHIPPEWA VALLEY VTAE DISTRICT	
Parcel Total:					\$252.74				



State of Wisconsin / Department of Natural Resources

Tony Evers , Governor

Adam N Payne , Secretary

5/22/2023

Chapter 70.114 - Aids Payment Worksheet For Tax Year 2022(Payment Year 2023) - Payment Due January 31, 2023

814 of 7056

LEGAL DESCRIPTION: T29 R07-W S09 SENW	PARCEL NO: 09 002 125	CONTROL NO: 70387
---------------------------------------	-----------------------	-------------------

40	\$21,753.99	0.97076836	\$21,118.08
----	-------------	------------	-------------

0	\$0.00	STAT	999999	STATE OF WISCONSIN
0.00273540	\$57.77	CNTY	09	CHIPPEWA COUNTY
0.00029050	\$6.14	MUNI	09002	TOWN OF ANSON
0.00884950	\$186.89	REG	090870	SCH D OF CADOTT COMMUNITY
0.00069940	\$14.77	VTAE	000100	CHIPPEWA VALLEY VTAE DISTRICT

Parcel Total:	\$265.57
---------------	----------

File Number Total:	\$3,578.01
--------------------	------------

FILE NO: W 1018 *	DATE OF PURCHASE: 09/08/1992	GRANTOR: TOM MORROW
-------------------	------------------------------	---------------------

LEGAL DESCRIPTION: T29 R07-W S03 SWNE	PARCEL NO: 22907-0324	CONTROL NO: 70577
---------------------------------------	-----------------------	-------------------

40	\$38,962.96	0.97076836	\$37,824.00
----	-------------	------------	-------------

0	\$0.00	STAT	999999	STATE OF WISCONSIN
0.00273540	\$103.46	CNTY	09	CHIPPEWA COUNTY
0.00029050	\$10.99	MUNI	09002	TOWN OF ANSON
0.00884950	\$334.72	REG	090870	SCH D OF CADOTT COMMUNITY
0.00069940	\$26.45	VTAE	000100	CHIPPEWA VALLEY VTAE DISTRICT

Parcel Total:	\$475.62
---------------	----------



State of Wisconsin / Department of Natural Resources

Tony Evers , Governor

Adam N Payne , Secretary

5/22/2023

Chapter 70.114 - Aids Payment Worksheet For Tax Year 2022(Payment Year 2023) - Payment Due January 31, 2023

815 of 7056

LEGAL DESCRIPTION: T29 R07-W S03 SWNW	PARCEL NO: 22907-0323	CONTROL NO: 70578
---------------------------------------	-----------------------	-------------------

40	\$8,468.98	0.97076836	\$8,221.42	
----	------------	------------	------------	--

0	\$0.00	STAT	999999	STATE OF WISCONSIN
0.00273540	\$22.49	CNTY	09	CHIPPEWA COUNTY
0.00029050	\$2.39	MUNI	09002	TOWN OF ANSON
0.00884950	\$72.76	REG	090870	SCH D OF CADOTT COMMUNITY
0.00069940	\$5.75	VTAE	000100	CHIPPEWA VALLEY VTAE DISTRICT

Parcel Total:	\$103.39
---------------	----------

LEGAL DESCRIPTION: T29 R07-W S03 SENW	PARCEL NO: 22907-0324	CONTROL NO: 70579
---------------------------------------	-----------------------	-------------------

40	\$50,808.24	0.97076836	\$49,323.03	
----	-------------	------------	-------------	--

0	\$0.00	STAT	999999	STATE OF WISCONSIN
0.00273540	\$134.92	CNTY	09	CHIPPEWA COUNTY
0.00029050	\$14.33	MUNI	09002	TOWN OF ANSON
0.00884950	\$436.49	REG	090870	SCH D OF CADOTT COMMUNITY
0.00069940	\$34.50	VTAE	000100	CHIPPEWA VALLEY VTAE DISTRICT

Parcel Total:	\$620.24
---------------	----------

File Number Total:	\$1,199.25
--------------------	------------



State of Wisconsin / Department of Natural Resources

Tony Evers , Governor

Adam N Payne , Secretary

5/22/2023

Chapter 70.114 - Aids Payment Worksheet For Tax Year 2022(Payment Year 2023) - Payment Due January 31, 2023

816 of 7056

FILE NO: W 1019 *	DATE OF PURCHASE: 07/20/1992	GRANTOR: BURTON LAKE				
LEGAL DESCRIPTION: T29 R07-W S10 NWSE	PARCEL NO: 002-153	CONTROL NO: 70686				
40	\$53,162.61	0.97076836	\$51,608.58			
		0	\$0.00	STAT	999999	STATE OF WISCONSIN
		0.00273540	\$141.17	CNTY	09	CHIPPEWA COUNTY
		0.00029050	\$14.99	MUNI	09002	TOWN OF ANSON
		0.00884950	\$456.71	REG	090870	SCH D OF CADOTT COMMUNITY
		0.00069940	\$36.10	VTAE	000100	CHIPPEWA VALLEY VTAE DISTRICT
Parcel Total:			\$648.97			

LEGAL DESCRIPTION: T29 R07-W S10 PT OF SWSE	PARCEL NO: 002-154	CONTROL NO: 70687				
37	\$75,831.25	0.97076836	\$73,614.58			
		0	\$0.00	STAT	999999	STATE OF WISCONSIN
		0.00273540	\$201.37	CNTY	09	CHIPPEWA COUNTY
		0.00029050	\$21.39	MUNI	09002	TOWN OF ANSON
		0.00884950	\$651.45	REG	090870	SCH D OF CADOTT COMMUNITY
		0.00069940	\$51.49	VTAE	000100	CHIPPEWA VALLEY VTAE DISTRICT
Parcel Total:			\$925.70			

File Number Total:	\$1,574.67
--------------------	------------



State of Wisconsin / Department of Natural Resources

Tony Evers , Governor

Adam N Payne , Secretary

5/22/2023

Chapter 70.114 - Aids Payment Worksheet For Tax Year 2022(Payment Year 2023) - Payment Due January 31, 2023

817 of 7056

FILE NO: W 1029 *				DATE OF PURCHASE: 12/21/1992				GRANTOR: RONALD KROUSE			
LEGAL DESCRIPTION: T29 R07-W S03 NWSW				PARCEL NO: 002-11				CONTROL NO: 70945			
40	\$51,773.70	0.97076836	\$50,260.27								
				0	\$0.00	STAT	999999	STATE OF WISCONSIN			
				0.00273540	\$137.48	CNTY	09	CHIPPEWA COUNTY			
				0.00029050	\$14.60	MUNI	09002	TOWN OF ANSON			
				0.00884950	\$444.78	REG	090870	SCH D OF CADOTT COMMUNITY			
				0.00069940	\$35.15	VTAE	000100	CHIPPEWA VALLEY VTAE DISTRICT			
				Parcel Total:	\$632.01						

LEGAL DESCRIPTION: T29 R07-W S04 SWSW				PARCEL NO: 009-29				CONTROL NO: 70946			
40	\$51,773.70	0.97076836	\$50,260.27								
				0	\$0.00	STAT	999999	STATE OF WISCONSIN			
				0.00273540	\$137.48	CNTY	09	CHIPPEWA COUNTY			
				0.00029050	\$14.60	MUNI	09002	TOWN OF ANSON			
				0.00884950	\$444.78	REG	090870	SCH D OF CADOTT COMMUNITY			
				0.00069940	\$35.15	VTAE	000100	CHIPPEWA VALLEY VTAE DISTRICT			
				Parcel Total:	\$632.01						



State of Wisconsin / Department of Natural Resources

Tony Evers , Governor

Adam N Payne , Secretary

5/22/2023

Chapter 70.114 - Aids Payment Worksheet For Tax Year 2022(Payment Year 2023) - Payment Due January 31, 2023

818 of 7056

LEGAL DESCRIPTION: T29 R07-W S04 SESW				PARCEL NO: 002-30				CONTROL NO: 70947			
40	\$51,773.70	0.97076836	\$50,260.27								
				0	\$0.00	STAT	999999	STATE OF WISCONSIN			
				0.00273540	\$137.48	CNTY	09	CHIPPEWA COUNTY			
				0.00029050	\$14.60	MUNI	09002	TOWN OF ANSON			
				0.00884950	\$444.78	REG	090870	SCH D OF CADOTT COMMUNITY			
				0.00069940	\$35.15	VTAE	000100	CHIPPEWA VALLEY VTAE DISTRICT			
				Parcel Total:		\$632.01					

LEGAL DESCRIPTION: T29 R07-W S04 PT OF NESE				PARCEL NO: 002-31				CONTROL NO: 70948			
25.7	\$32,803.18	0.97076836	\$31,844.29								
				0	\$0.00	STAT	999999	STATE OF WISCONSIN			
				0.00273540	\$87.11	CNTY	09	CHIPPEWA COUNTY			
				0.00029050	\$9.25	MUNI	09002	TOWN OF ANSON			
				0.00884950	\$281.81	REG	090870	SCH D OF CADOTT COMMUNITY			
				0.00069940	\$22.27	VTAE	000100	CHIPPEWA VALLEY VTAE DISTRICT			
				Parcel Total:		\$400.44					

LEGAL DESCRIPTION: T29 R07-W S05 SESE				PARCEL NO: 002-55				CONTROL NO: 70949			
40	\$51,773.70	0.97076836	\$50,260.27								
				0	\$0.00	STAT	999999	STATE OF WISCONSIN			
				0.00273540	\$137.48	CNTY	09	CHIPPEWA COUNTY			
				0.00029050	\$14.60	MUNI	09002	TOWN OF ANSON			
				0.00597160	\$300.14	REG	091092	SCH D OF CHIPPEWA FALLS AREA			
				0.00069940	\$35.15	VTAE	000100	CHIPPEWA VALLEY VTAE DISTRICT			
				Parcel Total:		\$487.37					



State of Wisconsin / Department of Natural Resources

Tony Evers , Governor

Adam N Payne , Secretary

5/22/2023

Chapter 70.114 - Aids Payment Worksheet For Tax Year 2022(Payment Year 2023) - Payment Due January 31, 2023

819 of 7056

LEGAL DESCRIPTION: T29 R07-W S09 NENW	PARCEL NO: 002-122	CONTROL NO: 70950
---------------------------------------	--------------------	-------------------

40	\$51,773.70	0.97076836	\$50,260.27	
----	-------------	------------	-------------	--

0	\$0.00	STAT	999999	STATE OF WISCONSIN
0.00273540	\$137.48	CNTY	09	CHIPPEWA COUNTY
0.00029050	\$14.60	MUNI	09002	TOWN OF ANSON
0.00884950	\$444.78	REG	090870	SCH D OF CADOTT COMMUNITY
0.00069940	\$35.15	VTAE	000100	CHIPPEWA VALLEY VTAE DISTRICT

Parcel Total:	\$632.01
---------------	----------

LEGAL DESCRIPTION: T29 R07-W S10 SENE	PARCEL NO: 002-142	CONTROL NO: 70951
---------------------------------------	--------------------	-------------------

40	\$51,773.70	0.97076836	\$50,260.27	
----	-------------	------------	-------------	--

0	\$0.00	STAT	999999	STATE OF WISCONSIN
0.00273540	\$137.48	CNTY	09	CHIPPEWA COUNTY
0.00029050	\$14.60	MUNI	09002	TOWN OF ANSON
0.00884950	\$444.78	REG	090870	SCH D OF CADOTT COMMUNITY
0.00069940	\$35.15	VTAE	000100	CHIPPEWA VALLEY VTAE DISTRICT

Parcel Total:	\$632.01
---------------	----------

LEGAL DESCRIPTION: T29 R07-W S10 NESW	PARCEL NO: 002-148	CONTROL NO: 70952
---------------------------------------	--------------------	-------------------

40	\$51,773.70	0.97076836	\$50,260.27	
----	-------------	------------	-------------	--

0	\$0.00	STAT	999999	STATE OF WISCONSIN
0.00273540	\$137.48	CNTY	09	CHIPPEWA COUNTY
0.00029050	\$14.60	MUNI	09002	TOWN OF ANSON
0.00884950	\$444.78	REG	090870	SCH D OF CADOTT COMMUNITY
0.00069940	\$35.15	VTAE	000100	CHIPPEWA VALLEY VTAE DISTRICT

Parcel Total:	\$632.01
---------------	----------



State of Wisconsin / Department of Natural Resources

Tony Evers , Governor

Adam N Payne , Secretary

5/22/2023

Chapter 70.114 - Aids Payment Worksheet For Tax Year 2022(Payment Year 2023) - Payment Due January 31, 2023

820 of 7056

File Number Total: \$4,679.87

FILE NO: W 1030 *

DATE OF PURCHASE: 11/03/1992

GRANTOR: STEVEN HUGHES

LEGAL DESCRIPTION: T29 R07-W S10 SWSW

PARCEL NO: 002-150

CONTROL NO: 70789

40 \$71,991.98 0.97076836 \$69,887.54

0 \$0.00 STAT 999999 STATE OF WISCONSIN

0.00273540 \$191.17 CNTY 09 CHIPPEWA COUNTY

0.00029050 \$20.31 MUNI 09002 TOWN OF ANSON

0.00884950 \$618.47 REG 090870 SCH D OF CADOTT COMMUNITY

0.00069940 \$48.88 VTAE 000100 CHIPPEWA VALLEY VTAE DISTRICT

Parcel Total: \$878.83

LEGAL DESCRIPTION: T29 R07-W S10 SESW

PARCEL NO: 002-151

CONTROL NO: 70790

40 \$70,964.41 0.97076836 \$68,890.00

0 \$0.00 STAT 999999 STATE OF WISCONSIN

0.00273540 \$188.44 CNTY 09 CHIPPEWA COUNTY

0.00029050 \$20.02 MUNI 09002 TOWN OF ANSON

0.00884950 \$609.64 REG 090870 SCH D OF CADOTT COMMUNITY

0.00069940 \$48.18 VTAE 000100 CHIPPEWA VALLEY VTAE DISTRICT

Parcel Total: \$866.28

File Number Total: \$1,745.11



State of Wisconsin / Department of Natural Resources

Tony Evers , Governor

Adam N Payne , Secretary

5/22/2023

Chapter 70.114 - Aids Payment Worksheet For Tax Year 2022(Payment Year 2023) - Payment Due January 31, 2023

821 of 7056

FILE NO: W 1032 *				DATE OF PURCHASE: 11/04/1992				GRANTOR: MARVIN JOHNSON			
LEGAL DESCRIPTION: T29 R07-W S03 FR NWNW				PARCEL NO: 002-7				CONTROL NO: 71111			
38.67	\$28,410.61	0.97076836	\$27,580.12								
				0	\$0.00	STAT	999999	STATE OF WISCONSIN			
				0.00273540	\$75.44	CNTY	09	CHIPPEWA COUNTY			
				0.00029050	\$8.01	MUNI	09002	TOWN OF ANSON			
				0.00884950	\$244.07	REG	090870	SCH D OF CADOTT COMMUNITY			
				0.00069940	\$19.29	VTAE	000100	CHIPPEWA VALLEY VTAE DISTRICT			
Parcel Total:					\$346.81						

LEGAL DESCRIPTION: T29 R07-W S05 FR NENE				PARCEL NO: 002-37				CONTROL NO: 71112			
39.18	\$28,783.24	0.97076836	\$27,941.86								
				0	\$0.00	STAT	999999	STATE OF WISCONSIN			
				0.00273540	\$76.43	CNTY	09	CHIPPEWA COUNTY			
				0.00029050	\$8.12	MUNI	09002	TOWN OF ANSON			
				0.00597160	\$166.86	REG	091092	SCH D OF CHIPPEWA FALLS AREA			
				0.00069940	\$19.54	VTAE	000100	CHIPPEWA VALLEY VTAE DISTRICT			
Parcel Total:					\$270.95						



State of Wisconsin / Department of Natural Resources

Tony Evers , Governor

Adam N Payne , Secretary

5/22/2023

Chapter 70.114 - Aids Payment Worksheet For Tax Year 2022(Payment Year 2023) - Payment Due January 31, 2023

822 of 7056

LEGAL DESCRIPTION: T29 R07-W S05 E1/2 OF NWNE	PARCEL NO: 002-38	CONTROL NO: 71113
---	-------------------	-------------------

19.77	\$14,510.19	0.97076836	\$14,086.03	
-------	-------------	------------	-------------	--

0	\$0.00	STAT	999999	STATE OF WISCONSIN
0.00273540	\$38.53	CNTY	09	CHIPPEWA COUNTY
0.00029050	\$4.09	MUNI	09002	TOWN OF ANSON
0.00597160	\$84.12	REG	091092	SCH D OF CHIPPEWA FALLS AREA
0.00069940	\$9.85	VTAE	000100	CHIPPEWA VALLEY VTAE DISTRICT

Parcel Total:	\$136.59
---------------	----------

File Number Total:	\$754.35
--------------------	----------

FILE NO: W 1047 *	DATE OF PURCHASE: 02/17/1993	GRANTOR: ROLF ANDERSON
-------------------	------------------------------	------------------------

LEGAL DESCRIPTION: T29 R07-W S04 PT OF NENE	PARCEL NO: 002-18	CONTROL NO: 71220
---	-------------------	-------------------

1	\$1,325.21	0.97076836	\$1,286.48	
---	------------	------------	------------	--

0	\$0.00	STAT	999999	STATE OF WISCONSIN
0.00273540	\$3.52	CNTY	09	CHIPPEWA COUNTY
0.00029050	\$0.37	MUNI	09002	TOWN OF ANSON
0.00884950	\$11.38	REG	090870	SCH D OF CADOTT COMMUNITY
0.00069940	\$0.90	VTAE	000100	CHIPPEWA VALLEY VTAE DISTRICT

Parcel Total:	\$16.17
---------------	---------



State of Wisconsin / Department of Natural Resources

Tony Evers , Governor

Adam N Payne , Secretary

5/22/2023

Chapter 70.114 - Aids Payment Worksheet For Tax Year 2022(Payment Year 2023) - Payment Due January 31, 2023

823 of 7056

LEGAL DESCRIPTION: T29 R07-W S04 PT OF NWNE				PARCEL NO: 002-19				CONTROL NO: 71221	
32.08	\$42,576.99	0.97076836	\$41,332.39						
				0	\$0.00	STAT	999999	STATE OF WISCONSIN	
				0.00273540	\$113.06	CNTY	09	CHIPPEWA COUNTY	
				0.00029050	\$12.01	MUNI	09002	TOWN OF ANSON	
				0.00884950	\$365.77	REG	090870	SCH D OF CADOTT COMMUNITY	
				0.00069940	\$28.91	VTAE	000100	CHIPPEWA VALLEY VTAE DISTRICT	
Parcel Total:					\$519.75				

LEGAL DESCRIPTION: T29 R07-W S04 SWNE				PARCEL NO: 002-21				CONTROL NO: 71222	
40	\$53,091.03	0.97076836	\$51,539.09						
				0	\$0.00	STAT	999999	STATE OF WISCONSIN	
				0.00273540	\$140.98	CNTY	09	CHIPPEWA COUNTY	
				0.00029050	\$14.97	MUNI	09002	TOWN OF ANSON	
				0.00884950	\$456.10	REG	090870	SCH D OF CADOTT COMMUNITY	
				0.00069940	\$36.05	VTAE	000100	CHIPPEWA VALLEY VTAE DISTRICT	
Parcel Total:					\$648.10				

LEGAL DESCRIPTION: T29 R07-W S04 PT OF SENE				PARCEL NO: 002-22				CONTROL NO: 71223	
37.68	\$50,007.46	0.97076836	\$48,545.66						
				0	\$0.00	STAT	999999	STATE OF WISCONSIN	
				0.00273540	\$132.79	CNTY	09	CHIPPEWA COUNTY	
				0.00029050	\$14.10	MUNI	09002	TOWN OF ANSON	
				0.00884950	\$429.61	REG	090870	SCH D OF CADOTT COMMUNITY	
				0.00069940	\$33.95	VTAE	000100	CHIPPEWA VALLEY VTAE DISTRICT	
Parcel Total:					\$610.45				



State of Wisconsin / Department of Natural Resources

Tony Evers , Governor

Adam N Payne , Secretary

5/22/2023

Chapter 70.114 - Aids Payment Worksheet For Tax Year 2022(Payment Year 2023) - Payment Due January 31, 2023

824 of 7056

LEGAL DESCRIPTION: T29 R07-W S04 FRAC NENW				PARCEL NO: 002-23				CONTROL NO: 71224	
38.79	\$51,482.21	0.97076836	\$49,977.30						
				0	\$0.00	STAT	999999	STATE OF WISCONSIN	
				0.00273540	\$136.71	CNTY	09	CHIPPEWA COUNTY	
				0.00029050	\$14.52	MUNI	09002	TOWN OF ANSON	
				0.00884950	\$442.28	REG	090870	SCH D OF CADOTT COMMUNITY	
				0.00069940	\$34.96	VTAE	000100	CHIPPEWA VALLEY VTAE DISTRICT	
Parcel Total:					\$628.47				

LEGAL DESCRIPTION: T29 R07-W S04 PT OF NWNW				PARCEL NO: 002-24				CONTROL NO: 71225	
35.08	\$46,557.78	0.97076836	\$45,196.82						
				0	\$0.00	STAT	999999	STATE OF WISCONSIN	
				0.00273540	\$123.63	CNTY	09	CHIPPEWA COUNTY	
				0.00029050	\$13.13	MUNI	09002	TOWN OF ANSON	
				0.00884950	\$399.97	REG	090870	SCH D OF CADOTT COMMUNITY	
				0.00069940	\$31.61	VTAE	000100	CHIPPEWA VALLEY VTAE DISTRICT	
Parcel Total:					\$568.34				

LEGAL DESCRIPTION: T29 R07-W S04 SWNW				PARCEL NO: 002-25				CONTROL NO: 71226	
40	\$53,091.03	0.97076836	\$51,539.09						
				0	\$0.00	STAT	999999	STATE OF WISCONSIN	
				0.00273540	\$140.98	CNTY	09	CHIPPEWA COUNTY	
				0.00029050	\$14.97	MUNI	09002	TOWN OF ANSON	
				0.00884950	\$456.10	REG	090870	SCH D OF CADOTT COMMUNITY	
				0.00069940	\$36.05	VTAE	000100	CHIPPEWA VALLEY VTAE DISTRICT	
Parcel Total:					\$648.10				



State of Wisconsin / Department of Natural Resources

Tony Evers , Governor

Adam N Payne , Secretary

5/22/2023

Chapter 70.114 - Aids Payment Worksheet For Tax Year 2022(Payment Year 2023) - Payment Due January 31, 2023

825 of 7056

LEGAL DESCRIPTION: T29 R07-W S04 SENW				PARCEL NO: 002-26				CONTROL NO: 71227	
40	\$53,091.03	0.97076836	\$51,539.09						
				0	\$0.00	STAT	999999	STATE OF WISCONSIN	
				0.00273540	\$140.98	CNTY	09	CHIPPEWA COUNTY	
				0.00029050	\$14.97	MUNI	09002	TOWN OF ANSON	
				0.00884950	\$456.10	REG	090870	SCH D OF CADOTT COMMUNITY	
				0.00069940	\$36.05	VTAE	000100	CHIPPEWA VALLEY VTAE DISTRICT	
Parcel Total:					\$648.10				

LEGAL DESCRIPTION: T29 R07-W S04 PT OF NESE				PARCEL NO: 002-32				CONTROL NO: 71228	
14.3	\$18,980.97	0.97076836	\$18,426.13						
				0	\$0.00	STAT	999999	STATE OF WISCONSIN	
				0.00273540	\$50.40	CNTY	09	CHIPPEWA COUNTY	
				0.00029050	\$5.35	MUNI	09002	TOWN OF ANSON	
				0.00884950	\$163.06	REG	090870	SCH D OF CADOTT COMMUNITY	
				0.00069940	\$12.89	VTAE	000100	CHIPPEWA VALLEY VTAE DISTRICT	
Parcel Total:					\$231.70				

LEGAL DESCRIPTION: T29 R07-W S04 NWSE				PARCEL NO: 002-33				CONTROL NO: 71229	
40	\$53,091.03	0.97076836	\$51,539.09						
				0	\$0.00	STAT	999999	STATE OF WISCONSIN	
				0.00273540	\$140.98	CNTY	09	CHIPPEWA COUNTY	
				0.00029050	\$14.97	MUNI	09002	TOWN OF ANSON	
				0.00884950	\$456.10	REG	090870	SCH D OF CADOTT COMMUNITY	
				0.00069940	\$36.05	VTAE	000100	CHIPPEWA VALLEY VTAE DISTRICT	
Parcel Total:					\$648.10				



State of Wisconsin / Department of Natural Resources

Tony Evers , Governor

Adam N Payne , Secretary

5/22/2023

Chapter 70.114 - Aids Payment Worksheet For Tax Year 2022(Payment Year 2023) - Payment Due January 31, 2023

826 of 7056

LEGAL DESCRIPTION: T29 R07-W S04 PT OF SWSE	PARCEL NO: 004-34	CONTROL NO: 71230
---	-------------------	-------------------

28.22	\$37,456.61	0.97076836	\$36,361.69	
-------	-------------	------------	-------------	--

0	\$0.00	STAT	999999	STATE OF WISCONSIN
0.00273540	\$99.46	CNTY	09	CHIPPEWA COUNTY
0.00029050	\$10.56	MUNI	09002	TOWN OF ANSON
0.00884950	\$321.78	REG	090870	SCH D OF CADOTT COMMUNITY
0.00069940	\$25.43	VTAE	000100	CHIPPEWA VALLEY VTAE DISTRICT

Parcel Total:	\$457.23
---------------	----------

LEGAL DESCRIPTION: T30 R07-W S33 SWSW	PARCEL NO: 002-1003	CONTROL NO: 71231
---------------------------------------	---------------------	-------------------

40	\$53,080.72	0.97076836	\$51,529.08	
----	-------------	------------	-------------	--

0	\$0.00	STAT	999999	STATE OF WISCONSIN
0.00273540	\$140.95	CNTY	09	CHIPPEWA COUNTY
0.00029050	\$14.97	MUNI	09002	TOWN OF ANSON
0.00884950	\$456.01	REG	090870	SCH D OF CADOTT COMMUNITY
0.00069940	\$36.04	VTAE	000100	CHIPPEWA VALLEY VTAE DISTRICT

Parcel Total:	\$647.97
---------------	----------

LEGAL DESCRIPTION: T30 R07-W S33 SESW	PARCEL NO: 002-1004	CONTROL NO: 71232
---------------------------------------	---------------------	-------------------

40	\$53,091.03	0.97076836	\$51,539.09	
----	-------------	------------	-------------	--

0	\$0.00	STAT	999999	STATE OF WISCONSIN
0.00273540	\$140.98	CNTY	09	CHIPPEWA COUNTY
0.00029050	\$14.97	MUNI	09002	TOWN OF ANSON
0.00884950	\$456.10	REG	090870	SCH D OF CADOTT COMMUNITY
0.00069940	\$36.05	VTAE	000100	CHIPPEWA VALLEY VTAE DISTRICT

Parcel Total:	\$648.10
---------------	----------



State of Wisconsin / Department of Natural Resources

Tony Evers , Governor

Adam N Payne , Secretary

5/22/2023

Chapter 70.114 - Aids Payment Worksheet For Tax Year 2022(Payment Year 2023) - Payment Due January 31, 2023

827 of 7056

LEGAL DESCRIPTION: T30 R07-W S33 PT OF SWSE	PARCEL NO: 002-1007	CONTROL NO: 71233
---	---------------------	-------------------

39.07	\$51,853.48	0.97076836	\$50,337.72
-------	-------------	------------	-------------

0	\$0.00	STAT	999999	STATE OF WISCONSIN
0.00273540	\$137.69	CNTY	09	CHIPPEWA COUNTY
0.00029050	\$14.63	MUNI	09002	TOWN OF ANSON
0.00884950	\$445.46	REG	090870	SCH D OF CADOTT COMMUNITY
0.00069940	\$35.21	VTAE	000100	CHIPPEWA VALLEY VTAE DISTRICT

Parcel Total:	\$632.99
---------------	----------

File Number Total:	\$7,553.57
--------------------	------------

FILE NO: W 1075 *	DATE OF PURCHASE: 09/20/1993	GRANTOR: CLAIR MORROW
-------------------	------------------------------	-----------------------

LEGAL DESCRIPTION: T29 R07-W S09 NENE	PARCEL NO: 00218	CONTROL NO: 71869
---------------------------------------	------------------	-------------------

40	\$103,758.52	0.97076836	\$100,725.49
----	--------------	------------	--------------

0	\$0.00	STAT	999999	STATE OF WISCONSIN
0.00273540	\$275.53	CNTY	09	CHIPPEWA COUNTY
0.00029050	\$29.27	MUNI	09002	TOWN OF ANSON
0.00884950	\$891.37	REG	090870	SCH D OF CADOTT COMMUNITY
0.00069940	\$70.45	VTAE	000100	CHIPPEWA VALLEY VTAE DISTRICT

Parcel Total:	\$1,266.62
---------------	------------



State of Wisconsin / Department of Natural Resources

Tony Evers , Governor

Adam N Payne , Secretary

5/22/2023

Chapter 70.114 - Aids Payment Worksheet For Tax Year 2022(Payment Year 2023) - Payment Due January 31, 2023

828 of 7056

LEGAL DESCRIPTION: T29 R07-W S09 SENE				PARCEL NO: 02121				CONTROL NO: 71870	
40	\$103,758.52	0.97076836	\$100,725.49						
				0	\$0.00	STAT	999999	STATE OF WISCONSIN	
				0.00273540	\$275.53	CNTY	09	CHIPPEWA COUNTY	
				0.00029050	\$29.27	MUNI	09002	TOWN OF ANSON	
				0.00884950	\$891.37	REG	090870	SCH D OF CADOTT COMMUNITY	
				0.00069940	\$70.45	VTAE	000100	CHIPPEWA VALLEY VTAE DISTRICT	
Parcel Total:					\$1,266.62				

LEGAL DESCRIPTION: T29 R07-W S10 PT OF NWNW				PARCEL NO: 02144				CONTROL NO: 71871	
38.79	\$100,618.23	0.97076836	\$97,677.00						
				0	\$0.00	STAT	999999	STATE OF WISCONSIN	
				0.00273540	\$267.19	CNTY	09	CHIPPEWA COUNTY	
				0.00029050	\$28.38	MUNI	09002	TOWN OF ANSON	
				0.00884950	\$864.40	REG	090870	SCH D OF CADOTT COMMUNITY	
				0.00069940	\$68.32	VTAE	000100	CHIPPEWA VALLEY VTAE DISTRICT	
Parcel Total:					\$1,228.29				

LEGAL DESCRIPTION: T29 R07-W S10 SWNW				PARCEL NO: 02146				CONTROL NO: 71872	
40	\$103,758.52	0.97076836	\$100,725.49						
				0	\$0.00	STAT	999999	STATE OF WISCONSIN	
				0.00273540	\$275.53	CNTY	09	CHIPPEWA COUNTY	
				0.00029050	\$29.27	MUNI	09002	TOWN OF ANSON	
				0.00884950	\$891.37	REG	090870	SCH D OF CADOTT COMMUNITY	
				0.00069940	\$70.45	VTAE	000100	CHIPPEWA VALLEY VTAE DISTRICT	
Parcel Total:					\$1,266.62				



State of Wisconsin / Department of Natural Resources

Tony Evers , Governor

Adam N Payne , Secretary

5/22/2023

Chapter 70.114 - Aids Payment Worksheet For Tax Year 2022(Payment Year 2023) - Payment Due January 31, 2023

829 of 7056

LEGAL DESCRIPTION: T29 R07-W S10 NWSW	PARCEL NO: 02149	CONTROL NO: 71873
---------------------------------------	------------------	-------------------

40	\$103,758.52	0.97076836	\$100,725.49
----	--------------	------------	--------------

0	\$0.00	STAT	999999	STATE OF WISCONSIN
0.00273540	\$275.53	CNTY	09	CHIPPEWA COUNTY
0.00029050	\$29.27	MUNI	09002	TOWN OF ANSON
0.00884950	\$891.37	REG	090870	SCH D OF CADOTT COMMUNITY
0.00069940	\$70.45	VTAE	000100	CHIPPEWA VALLEY VTAE DISTRICT

Parcel Total:	\$1,266.62
---------------	------------

File Number Total:	\$6,294.77
--------------------	------------

FILE NO: W 1108 *	DATE OF PURCHASE: 04/29/1994	GRANTOR: RONALD F KROUSE
-------------------	------------------------------	--------------------------

LEGAL DESCRIPTION: T29 R07-W S03 SWSW	PARCEL NO: 22907-0333-0000-0000	CONTROL NO: 72493
---------------------------------------	---------------------------------	-------------------

40	\$63,706.84	0.97076836	\$61,844.59
----	-------------	------------	-------------

0	\$0.00	STAT	999999	STATE OF WISCONSIN
0.00273540	\$169.17	CNTY	09	CHIPPEWA COUNTY
0.00029050	\$17.97	MUNI	09002	TOWN OF ANSON
0.00884950	\$547.30	REG	090870	SCH D OF CADOTT COMMUNITY
0.00069940	\$43.26	VTAE	000100	CHIPPEWA VALLEY VTAE DISTRICT

Parcel Total:	\$777.70
---------------	----------

File Number Total:	\$777.70
--------------------	----------



State of Wisconsin / Department of Natural Resources

Tony Evers , Governor

Adam N Payne , Secretary

5/22/2023

Chapter 70.114 - Aids Payment Worksheet For Tax Year 2022(Payment Year 2023) - Payment Due January 31, 2023

830 of 7056

FILE NO: W 1301 *				DATE OF PURCHASE: 01/28/1998				GRANTOR: NORMAN CASTLE			
LEGAL DESCRIPTION: T29 R07-W S10 NESE				PARCEL NO: 22907-1041-0000-0000				CONTROL NO: 80187			
40	\$43,927.13	0.97076836	\$42,643.07								
				0	\$0.00	STAT	999999	STATE OF WISCONSIN			
				0.00273540	\$116.65	CNTY	09	CHIPPEWA COUNTY			
				0.00029050	\$12.39	MUNI	09002	TOWN OF ANSON			
				0.00884950	\$377.37	REG	090870	SCH D OF CADOTT COMMUNITY			
				0.00069940	\$29.83	VTAE	000100	CHIPPEWA VALLEY VTAE DISTRICT			
				Parcel Total:		\$536.24					

LEGAL DESCRIPTION: T29 R07-W S10 PT OF SESE				PARCEL NO: 22907-1044-0002-0000				CONTROL NO: 80188			
23	\$40,995.29	0.97076836	\$39,796.93								
				0	\$0.00	STAT	999999	STATE OF WISCONSIN			
				0.00273540	\$108.86	CNTY	09	CHIPPEWA COUNTY			
				0.00029050	\$11.56	MUNI	09002	TOWN OF ANSON			
				0.00884950	\$352.18	REG	090870	SCH D OF CADOTT COMMUNITY			
				0.00069940	\$27.83	VTAE	000100	CHIPPEWA VALLEY VTAE DISTRICT			
				Parcel Total:		\$500.43					

				File Number Total:		\$1,036.67					
--	--	--	--	--------------------	--	------------	--	--	--	--	--



State of Wisconsin / Department of Natural Resources

Tony Evers , Governor

Adam N Payne , Secretary

5/22/2023

Chapter 70.114 - Aids Payment Worksheet For Tax Year 2022(Payment Year 2023) - Payment Due January 31, 2023

831 of 7056

FILE NO: W 1416 *				DATE OF PURCHASE: 07/24/2001				GRANTOR: RONALD WOODFORD			
LEGAL DESCRIPTION: T29 R07-W S04 NESW				PARCEL NO: 22907-0431				CONTROL NO: 85676			
40	\$71,613.62	0.97076836	\$69,520.24								
				0	\$0.00	STAT	999999	STATE OF WISCONSIN			
				0.00273540	\$190.17	CNTY	09	CHIPPEWA COUNTY			
				0.00029050	\$20.20	MUNI	09002	TOWN OF ANSON			
				0.00884950	\$615.22	REG	090870	SCH D OF CADOTT COMMUNITY			
				0.00069940	\$48.62	VTAE	000100	CHIPPEWA VALLEY VTAE DISTRICT			
				Parcel Total:		\$874.21					

LEGAL DESCRIPTION: T29 R07-W S04 NWSW				PARCEL NO: 22907-0432				CONTROL NO: 85677			
40	\$71,613.62	0.97076836	\$69,520.24								
				0	\$0.00	STAT	999999	STATE OF WISCONSIN			
				0.00273540	\$190.17	CNTY	09	CHIPPEWA COUNTY			
				0.00029050	\$20.20	MUNI	09002	TOWN OF ANSON			
				0.00884950	\$615.22	REG	090870	SCH D OF CADOTT COMMUNITY			
				0.00069940	\$48.62	VTAE	000100	CHIPPEWA VALLEY VTAE DISTRICT			
				Parcel Total:		\$874.21					



State of Wisconsin / Department of Natural Resources

Tony Evers , Governor

Adam N Payne , Secretary

5/22/2023

Chapter 70.114 - Aids Payment Worksheet For Tax Year 2022(Payment Year 2023) - Payment Due January 31, 2023

832 of 7056

LEGAL DESCRIPTION: T29 R07-W S05 SENE	PARCEL NO: 22907-0514	CONTROL NO: 85678
---------------------------------------	-----------------------	-------------------

40 \$71,613.62 0.97076836 \$69,520.24

0 \$0.00 STAT 999999 STATE OF WISCONSIN

0.00273540 \$190.17 CNTY 09 CHIPPEWA COUNTY

0.00029050 \$20.20 MUNI 09002 TOWN OF ANSON

0.00884950 \$615.22 REG 090870 SCH D OF CADOTT COMMUNITY

0.00069940 \$48.62 VTAE 000100 CHIPPEWA VALLEY VTAE DISTRICT

Parcel Total: \$874.21

LEGAL DESCRIPTION: T29 R07-W S05 NESE	PARCEL NO: 22907-0541	CONTROL NO: 85679
---------------------------------------	-----------------------	-------------------

40 \$71,613.62 0.97076836 \$69,520.24

0 \$0.00 STAT 999999 STATE OF WISCONSIN

0.00273540 \$190.17 CNTY 09 CHIPPEWA COUNTY

0.00029050 \$20.20 MUNI 09002 TOWN OF ANSON

0.00884950 \$615.22 REG 090870 SCH D OF CADOTT COMMUNITY

0.00069940 \$48.62 VTAE 000100 CHIPPEWA VALLEY VTAE DISTRICT

Parcel Total: \$874.21

LEGAL DESCRIPTION: T29 R07-W S05 NWSE	PARCEL NO: 22907-0542	CONTROL NO: 85680
---------------------------------------	-----------------------	-------------------

40 \$71,613.62 0.97076836 \$69,520.24

0 \$0.00 STAT 999999 STATE OF WISCONSIN

0.00273540 \$190.17 CNTY 09 CHIPPEWA COUNTY

0.00029050 \$20.20 MUNI 09002 TOWN OF ANSON

0.00884950 \$615.22 REG 090870 SCH D OF CADOTT COMMUNITY

0.00069940 \$48.62 VTAE 000100 CHIPPEWA VALLEY VTAE DISTRICT

Parcel Total: \$874.21



State of Wisconsin / Department of Natural Resources

Tony Evers , Governor

Adam N Payne , Secretary

5/22/2023

Chapter 70.114 - Aids Payment Worksheet For Tax Year 2022(Payment Year 2023) - Payment Due January 31, 2023

833 of 7056

File Number Total: \$4,371.05

FILE NO: W 1548 *

DATE OF PURCHASE: 06/30/2004

GRANTOR: RONALD F KROUSE

LEGAL DESCRIPTION: T29 R07-W S04 PT OF SWSE

PARCEL NO: 22907-0443-08000000

CONTROL NO: 91470

7.7 \$13,718.25 0.97076836 \$13,317.25

0 \$0.00 STAT 999999 STATE OF WISCONSIN

0.00273540 \$36.43 CNTY 09 CHIPPEWA COUNTY

0.00029050 \$3.87 MUNI 09002 TOWN OF ANSON

0.00884950 \$117.85 REG 090870 SCH D OF CADOTT COMMUNITY

0.00069940 \$9.31 VTAE 000100 CHIPPEWA VALLEY VTAE DISTRICT

Parcel Total: \$167.46

LEGAL DESCRIPTION: T29 R07-W S10 SENW

PARCEL NO: 22907-1024-00000000

CONTROL NO: 91474

40 \$63,105.22 0.97076836 \$61,260.55

0 \$0.00 STAT 999999 STATE OF WISCONSIN

0.00273540 \$167.57 CNTY 09 CHIPPEWA COUNTY

0.00029050 \$17.80 MUNI 09002 TOWN OF ANSON

0.00884950 \$542.13 REG 090870 SCH D OF CADOTT COMMUNITY

0.00069940 \$42.85 VTAE 000100 CHIPPEWA VALLEY VTAE DISTRICT

Parcel Total: \$770.35

File Number Total: \$937.81



State of Wisconsin / Department of Natural Resources

Tony Evers , Governor

Adam N Payne , Secretary

5/22/2023

Chapter 70.114 - Aids Payment Worksheet For Tax Year 2022(Payment Year 2023) - Payment Due January 31, 2023

834 of 7056

FILE NO: W 1598 *		DATE OF PURCHASE: 04/18/2005		GRANTOR: RONALD F KROUSE	
LEGAL DESCRIPTION: T29 R07-W S08 PT OF NESE		PARCEL NO: 22907-0841-0000		CONTROL NO: 93366	
29	\$4,929.44	0.97076836	\$4,785.35		
		0	\$0.00	STAT 999999	STATE OF WISCONSIN
		0.00273540	\$13.09	CNTY 09	CHIPPEWA COUNTY
		0.00029050	\$1.39	MUNI 09002	TOWN OF ANSON
		0.00597160	\$28.58	REG 091092	SCH D OF CHIPPEWA FALLS AREA
		0.00069940	\$3.35	VTAE 000100	CHIPPEWA VALLEY VTAE DISTRICT
Parcel Total:			\$46.41		

LEGAL DESCRIPTION: T29 R07-W S08 PT OF NWSE		PARCEL NO: 22907-0842-0002		CONTROL NO: 93367	
12.2	\$2,386.77	0.97076836	\$2,317.00		
		0	\$0.00	STAT 999999	STATE OF WISCONSIN
		0.00273540	\$6.34	CNTY 09	CHIPPEWA COUNTY
		0.00029050	\$0.67	MUNI 09002	TOWN OF ANSON
		0.00597160	\$13.84	REG 091092	SCH D OF CHIPPEWA FALLS AREA
		0.00069940	\$1.62	VTAE 000100	CHIPPEWA VALLEY VTAE DISTRICT
Parcel Total:			\$22.47		



State of Wisconsin / Department of Natural Resources

Tony Evers , Governor

Adam N Payne , Secretary

5/22/2023

Chapter 70.114 - Aids Payment Worksheet For Tax Year 2022(Payment Year 2023) - Payment Due January 31, 2023

835 of 7056

LEGAL DESCRIPTION: T29 R07-W S08 PT OF SWSE	PARCEL NO: 22907-0843-0800	CONTROL NO: 93368
---	----------------------------	-------------------

2.34	\$499.25	0.97076836	\$484.66	
------	----------	------------	----------	--

0	\$0.00	STAT	999999	STATE OF WISCONSIN
0.00273540	\$1.33	CNTY	09	CHIPPEWA COUNTY
0.00029050	\$0.14	MUNI	09002	TOWN OF ANSON
0.00597160	\$2.89	REG	091092	SCH D OF CHIPPEWA FALLS AREA
0.00069940	\$0.34	VTAE	000100	CHIPPEWA VALLEY VTAE DISTRICT

Parcel Total:	\$4.70
---------------	--------

LEGAL DESCRIPTION: T29 R07-W S08 PT OF SESE	PARCEL NO: 22907-0844-0000	CONTROL NO: 93369
---	----------------------------	-------------------

20.8	\$27,679.87	0.97076836	\$26,870.74	
------	-------------	------------	-------------	--

0	\$0.00	STAT	999999	STATE OF WISCONSIN
0.00273540	\$73.50	CNTY	09	CHIPPEWA COUNTY
0.00029050	\$7.81	MUNI	09002	TOWN OF ANSON
0.00597160	\$160.46	REG	091092	SCH D OF CHIPPEWA FALLS AREA
0.00069940	\$18.79	VTAE	000100	CHIPPEWA VALLEY VTAE DISTRICT

Parcel Total:	\$260.56
---------------	----------

File Number Total:	\$334.14
--------------------	----------

Municipality Total:	\$35,453.24
---------------------	-------------



State of Wisconsin / Department of Natural Resources

Tony Evers , Governor

Adam N Payne , Secretary

5/22/2023

Chapter 70.114 - Aids Payment Worksheet For Tax Year 2022(Payment Year 2023) - Payment Due January 31, 2023

836 of 7056

DETAIL FOR TOWN OF ARTHUR, CHIPPEWA COUNTY

Acres	Est. Adjust. Purch. Price	Level of Assessment	Adjusted Local Value	Net Gen. Tax Rate	Calc. Aid Pay Amount	Taxing Jurisdiction Type	Code	Description
FILE NO: W 1031 *			DATE OF PURCHASE: 12/14/1992			GRANTOR: DAVID BURNS		
LEGAL DESCRIPTION: T29 R07-W S11 SWNW				PARCEL NO: 004-555		CONTROL NO: 70939		
40	\$31,633.37	0.75087958	\$23,752.85					
				0	\$0.00	STAT	999999	STATE OF WISCONSIN
				0.00344610	\$81.85	CNTY	09	CHIPPEWA COUNTY
				0.00205680	\$48.85	MUNI	09004	TOWN OF ARTHUR
				0.01114860	\$264.81	REG	090870	SCH D OF CADOTT COMMUNITY
				0.00088110	\$20.93	VTAE	000100	CHIPPEWA VALLEY VTAE DISTRICT
Parcel Total:					\$416.44			

LEGAL DESCRIPTION: T29 R07-W S11 PT OF SENW				PARCEL NO: 004-556		CONTROL NO: 70940		
39	\$30,051.70	0.75087958	\$22,565.21					
				0	\$0.00	STAT	999999	STATE OF WISCONSIN
				0.00344610	\$77.76	CNTY	09	CHIPPEWA COUNTY
				0.00205680	\$46.41	MUNI	09004	TOWN OF ARTHUR
				0.01114860	\$251.57	REG	090870	SCH D OF CADOTT COMMUNITY
				0.00088110	\$19.88	VTAE	000100	CHIPPEWA VALLEY VTAE DISTRICT
Parcel Total:					\$395.62			



State of Wisconsin / Department of Natural Resources

Tony Evers , Governor

Adam N Payne , Secretary

5/22/2023

Chapter 70.114 - Aids Payment Worksheet For Tax Year 2022(Payment Year 2023) - Payment Due January 31, 2023

837 of 7056

LEGAL DESCRIPTION: T29 R07-W S11 PT OF NESW				PARCEL NO: 004-557				CONTROL NO: 70941	
33.8	\$26,355.12	0.75087958	\$19,789.52						
				0	\$0.00	STAT	999999	STATE OF WISCONSIN	
				0.00344610	\$68.20	CNTY	09	CHIPPEWA COUNTY	
				0.00205680	\$40.70	MUNI	09004	TOWN OF ARTHUR	
				0.01114860	\$220.63	REG	090870	SCH D OF CADOTT COMMUNITY	
				0.00088110	\$17.44	VTAE	000100	CHIPPEWA VALLEY VTAE DISTRICT	
Parcel Total:					\$346.97				

LEGAL DESCRIPTION: T29 R07-W S11 NWSW				PARCEL NO: 004-558				CONTROL NO: 70942	
40	\$18,449.79	0.75087958	\$13,853.57						
				0	\$0.00	STAT	999999	STATE OF WISCONSIN	
				0.00344610	\$47.74	CNTY	09	CHIPPEWA COUNTY	
				0.00205680	\$28.49	MUNI	09004	TOWN OF ARTHUR	
				0.01114860	\$154.45	REG	090870	SCH D OF CADOTT COMMUNITY	
				0.00088110	\$12.21	VTAE	000100	CHIPPEWA VALLEY VTAE DISTRICT	
Parcel Total:					\$242.89				

LEGAL DESCRIPTION: T29 R07-W S11 PT OF SWSW				PARCEL NO: 004-559.2000				CONTROL NO: 70943	
13.34	\$14,768.27	0.75087958	\$11,089.19						
				0	\$0.00	STAT	999999	STATE OF WISCONSIN	
				0.00344610	\$38.21	CNTY	09	CHIPPEWA COUNTY	
				0.00205680	\$22.81	MUNI	09004	TOWN OF ARTHUR	
				0.01114860	\$123.63	REG	090870	SCH D OF CADOTT COMMUNITY	
				0.00088110	\$9.77	VTAE	000100	CHIPPEWA VALLEY VTAE DISTRICT	
Parcel Total:					\$194.42				



State of Wisconsin / Department of Natural Resources

Tony Evers , Governor

Adam N Payne , Secretary

5/22/2023

Chapter 70.114 - Aids Payment Worksheet For Tax Year 2022(Payment Year 2023) - Payment Due January 31, 2023

838 of 7056

LEGAL DESCRIPTION: T29 R07-W S11 PT OF SESW				PARCEL NO: 004-560				CONTROL NO: 70944			
7	\$5,275.24	0.75087958	\$3,961.07								
				0	\$0.00	STAT	999999	STATE OF WISCONSIN			
				0.00344610	\$13.65	CNTY	09	CHIPPEWA COUNTY			
				0.00205680	\$8.15	MUNI	09004	TOWN OF ARTHUR			
				0.01114860	\$44.16	REG	090870	SCH D OF CADOTT COMMUNITY			
				0.00088110	\$3.49	VTAE	000100	CHIPPEWA VALLEY VTAE DISTRICT			
				Parcel Total:		\$69.45					

				File Number Total:		\$1,665.79					
--	--	--	--	--------------------	--	------------	--	--	--	--	--

FILE NO: W 1117 *				DATE OF PURCHASE: 09/14/1994				GRANTOR: JOEL MALISON			
LEGAL DESCRIPTION: T29 R07-W S11 NENE				PARCEL NO: 22907-1111-0000-0000				CONTROL NO: 73774			
40	\$84,122.47	0.75087958	\$63,165.85								
				0	\$0.00	STAT	999999	STATE OF WISCONSIN			
				0.00344610	\$217.67	CNTY	09	CHIPPEWA COUNTY			
				0.00205680	\$129.92	MUNI	09004	TOWN OF ARTHUR			
				0.01114860	\$704.21	REG	090870	SCH D OF CADOTT COMMUNITY			
				0.00088110	\$55.65	VTAE	000100	CHIPPEWA VALLEY VTAE DISTRICT			
				Parcel Total:		\$1,107.45					



State of Wisconsin / Department of Natural Resources

Tony Evers , Governor

Adam N Payne , Secretary

5/22/2023

Chapter 70.114 - Aids Payment Worksheet For Tax Year 2022(Payment Year 2023) - Payment Due January 31, 2023

839 of 7056

LEGAL DESCRIPTION: T29 R07-W S11 PT OF NWNE	PARCEL NO: 22907-1112-0002-0000	CONTROL NO: 73775
---	---------------------------------	-------------------

37	\$29,802.71	0.75087958	\$22,378.25
----	-------------	------------	-------------

0	\$0.00	STAT	999999	STATE OF WISCONSIN
0.00344610	\$77.12	CNTY	09	CHIPPEWA COUNTY
0.00205680	\$46.03	MUNI	09004	TOWN OF ARTHUR
0.01114860	\$249.49	REG	090870	SCH D OF CADOTT COMMUNITY
0.00088110	\$19.72	VTAE	000100	CHIPPEWA VALLEY VTAE DISTRICT

Parcel Total:	\$392.36
---------------	----------

File Number Total:	\$1,499.81
--------------------	------------

FILE NO: WM 60065 *	DATE OF PURCHASE: 11/19/2009	GRANTOR: Chippewa Valley Chapter of P
---------------------	------------------------------	---------------------------------------

LEGAL DESCRIPTION: T30 R06-W S06 SWNE	PARCEL NO: 23006-0613-00000000	CONTROL NO: 112980
---------------------------------------	--------------------------------	--------------------

39	\$56,814.93	0.75087958	\$42,661.17
----	-------------	------------	-------------

0	\$0.00	STAT	999999	STATE OF WISCONSIN
0.00344610	\$147.01	CNTY	09	CHIPPEWA COUNTY
0.00205680	\$87.74	MUNI	09004	TOWN OF ARTHUR
0.00790580	\$337.27	REG	091204	SCH D OF CORNELL
0.00088110	\$37.59	VTAE	000100	CHIPPEWA VALLEY VTAE DISTRICT

Parcel Total:	\$609.61
---------------	----------



State of Wisconsin / Department of Natural Resources

Tony Evers , Governor

Adam N Payne , Secretary

5/22/2023

Chapter 70.114 - Aids Payment Worksheet For Tax Year 2022(Payment Year 2023) - Payment Due January 31, 2023

840 of 7056

LEGAL DESCRIPTION: T30 R06-W S06 SENE				PARCEL NO: 23006-0614-00000000				CONTROL NO: 112981	
40	\$58,271.72	0.75087958	\$43,755.05	0	\$0.00	STAT	999999	STATE OF WISCONSIN	
				0.00344610	\$150.78	CNTY	09	CHIPPEWA COUNTY	
				0.00205680	\$89.99	MUNI	09004	TOWN OF ARTHUR	
				0.00790580	\$345.92	REG	091204	SCH D OF CORNELL	
				0.00088110	\$38.55	VTAE	000100	CHIPPEWA VALLEY VTAE DISTRICT	
Parcel Total:				\$625.24					

LEGAL DESCRIPTION: T30 R06-W S06 NESE				PARCEL NO: 23006-0641-00000000				CONTROL NO: 112982	
30	\$43,703.79	0.75087958	\$32,816.29	0	\$0.00	STAT	999999	STATE OF WISCONSIN	
				0.00344610	\$113.09	CNTY	09	CHIPPEWA COUNTY	
				0.00205680	\$67.49	MUNI	09004	TOWN OF ARTHUR	
				0.00790580	\$259.44	REG	091204	SCH D OF CORNELL	
				0.00088110	\$28.91	VTAE	000100	CHIPPEWA VALLEY VTAE DISTRICT	
Parcel Total:				\$468.93					

LEGAL DESCRIPTION: T30 R06-W S06 PT OF NWSE				PARCEL NO: 23006-0642-00000000				CONTROL NO: 112983	
38.65	\$56,305.05	0.75087958	\$42,278.32	0	\$0.00	STAT	999999	STATE OF WISCONSIN	
				0.00344610	\$145.69	CNTY	09	CHIPPEWA COUNTY	
				0.00205680	\$86.96	MUNI	09004	TOWN OF ARTHUR	
				0.00790580	\$334.24	REG	091204	SCH D OF CORNELL	
				0.00088110	\$37.25	VTAE	000100	CHIPPEWA VALLEY VTAE DISTRICT	
Parcel Total:				\$604.14					



State of Wisconsin / Department of Natural Resources

Tony Evers , Governor

Adam N Payne , Secretary

5/22/2023

Chapter 70.114 - Aids Payment Worksheet For Tax Year 2022(Payment Year 2023) - Payment Due January 31, 2023

841 of 7056

LEGAL DESCRIPTION: T30 R06-W S06 SWSE	PARCEL NO: 23006-0643-00000000	CONTROL NO: 112984
---------------------------------------	--------------------------------	--------------------

38.67	\$56,334.19	0.75087958	\$42,300.19
-------	-------------	------------	-------------

0	\$0.00	STAT	999999	STATE OF WISCONSIN
0.00344610	\$145.77	CNTY	09	CHIPPEWA COUNTY
0.00205680	\$87.00	MUNI	09004	TOWN OF ARTHUR
0.00790580	\$334.42	REG	091204	SCH D OF CORNELL
0.00088110	\$37.27	VTAE	000100	CHIPPEWA VALLEY VTAE DISTRICT

Parcel Total:	\$604.46
---------------	----------

LEGAL DESCRIPTION: T30 R06-W S06 PT OF SESE	PARCEL NO: 23006-0644-00000000	CONTROL NO: 112985
---	--------------------------------	--------------------

13.68	\$19,928.93	0.75087958	\$14,964.23
-------	-------------	------------	-------------

0	\$0.00	STAT	999999	STATE OF WISCONSIN
0.00344610	\$51.57	CNTY	09	CHIPPEWA COUNTY
0.00205680	\$30.78	MUNI	09004	TOWN OF ARTHUR
0.00790580	\$118.30	REG	091204	SCH D OF CORNELL
0.00088110	\$13.18	VTAE	000100	CHIPPEWA VALLEY VTAE DISTRICT

Parcel Total:	\$213.83
---------------	----------

File Number Total:	\$3,126.21
--------------------	------------

Municipality Total:	\$6,291.81
---------------------	------------



State of Wisconsin / Department of Natural Resources

Tony Evers , Governor

Adam N Payne , Secretary

5/22/2023

Chapter 70.114 - Aids Payment Worksheet For Tax Year 2022(Payment Year 2023) - Payment Due January 31, 2023

842 of 7056

DETAIL FOR TOWN OF BLOOMER, CHIPPEWA COUNTY

Acres	Est. Adjust. Purch. Price	Level of Assessment	Adjusted Local Value	Net Gen. Tax Rate	Calc. Aid Pay Amount	Type	Code	Taxing Jurisdiction Description
FILE NO: FI 2269 *			DATE OF PURCHASE: 03/29/1993			GRANTOR: VALLEY BANK		
LEGAL DESCRIPTION: T31 R09-W S12 SWNW				PARCEL NO: 09010-494		CONTROL NO: 71687		
40	\$62,662.85	0.91918933	\$57,599.02					
				0	\$0.00	STAT	999999	STATE OF WISCONSIN
				0.00281810	\$162.32	CNTY	09	CHIPPEWA COUNTY
				0.00143260	\$82.52	MUNI	09010	TOWN OF BLOOMER
				0.00717360	\$413.19	REG	090497	SCH D OF BLOOMER
				0.00072050	\$41.50	VTAE	000100	CHIPPEWA VALLEY VTAE DISTRICT
Parcel Total:					\$699.53			

LEGAL DESCRIPTION: T31 R09-W S12 NWSW				PARCEL NO: 09010-497		CONTROL NO: 71688		
40	\$62,662.85	0.91918933	\$57,599.02					
				0	\$0.00	STAT	999999	STATE OF WISCONSIN
				0.00281810	\$162.32	CNTY	09	CHIPPEWA COUNTY
				0.00143260	\$82.52	MUNI	09010	TOWN OF BLOOMER
				0.00717360	\$413.19	REG	090497	SCH D OF BLOOMER
				0.00072050	\$41.50	VTAE	000100	CHIPPEWA VALLEY VTAE DISTRICT
Parcel Total:					\$699.53			

File Number Total:					\$1,399.06			
--------------------	--	--	--	--	------------	--	--	--



State of Wisconsin / Department of Natural Resources

Tony Evers , Governor

Adam N Payne , Secretary

5/22/2023

Chapter 70.114 - Aids Payment Worksheet For Tax Year 2022(Payment Year 2023) - Payment Due January 31, 2023

843 of 7056

FILE NO: FI 2656 *	DATE OF PURCHASE: 11/10/2000	GRANTOR: HENRY VAUGHN		
LEGAL DESCRIPTION: T31 R09-W S32 PT OF SWSE	PARCEL NO: 084664	CONTROL NO: 84664		
30.11	\$121,150.90	0.91918933	\$111,360.61	
	0	\$0.00	STAT 999999	STATE OF WISCONSIN
	0.00281810	\$313.83	CNTY 09	CHIPPEWA COUNTY
	0.00143260	\$159.53	MUNI 09010	TOWN OF BLOOMER
	0.00717360	\$798.86	REG 090497	SCH D OF BLOOMER
	0.00072050	\$80.24	VTAE 000100	CHIPPEWA VALLEY VTAE DISTRICT
Parcel Total:		\$1,352.46		

File Number Total:	\$1,352.46
--------------------	------------

FILE NO: NA 20031 *	DATE OF PURCHASE: 10/14/2009	GRANTOR: JJC Associates, LLP		
LEGAL DESCRIPTION: T31 R08-W S20 PT OF SENW	PARCEL NO: 23108-2024-00000000	CONTROL NO: 111840		
26.9	\$131,805.15	0.91918933	\$121,153.88	
	0	\$0.00	STAT 999999	STATE OF WISCONSIN
	0.00281810	\$341.42	CNTY 09	CHIPPEWA COUNTY
	0.00143260	\$173.56	MUNI 09010	TOWN OF BLOOMER
	0.00717360	\$869.11	REG 090497	SCH D OF BLOOMER
	0.00072050	\$87.29	VTAE 000100	CHIPPEWA VALLEY VTAE DISTRICT
Parcel Total:		\$1,471.38		



State of Wisconsin / Department of Natural Resources

Tony Evers , Governor

Adam N Payne , Secretary

5/22/2023

Chapter 70.114 - Aids Payment Worksheet For Tax Year 2022(Payment Year 2023) - Payment Due January 31, 2023

844 of 7056

LEGAL DESCRIPTION: T31 R08-W S20 PT OF NESW	PARCEL NO: 23108-2031-00000000	CONTROL NO: 111841
---	--------------------------------	--------------------

31.9	\$156,213.51	0.91918933	\$143,589.79
------	--------------	------------	--------------

0	\$0.00	STAT	999999	STATE OF WISCONSIN
---	--------	------	--------	--------------------

0.00281810	\$404.65	CNTY	09	CHIPPEWA COUNTY
------------	----------	------	----	-----------------

0.00143260	\$205.70	MUNI	09010	TOWN OF BLOOMER
------------	----------	------	-------	-----------------

0.00717360	\$1,030.06	REG	090497	SCH D OF BLOOMER
------------	------------	-----	--------	------------------

0.00072050	\$103.46	VTAE	000100	CHIPPEWA VALLEY VTAE DISTRICT
------------	----------	------	--------	-------------------------------

Parcel Total:	\$1,743.87
---------------	------------

LEGAL DESCRIPTION: T31 R08-W S20 PT OF NWSW	PARCEL NO: 23108-2032-00000000	CONTROL NO: 111842
---	--------------------------------	--------------------

37.9	\$185,503.54	0.91918933	\$170,512.88
------	--------------	------------	--------------

0	\$0.00	STAT	999999	STATE OF WISCONSIN
---	--------	------	--------	--------------------

0.00281810	\$480.52	CNTY	09	CHIPPEWA COUNTY
------------	----------	------	----	-----------------

0.00143260	\$244.27	MUNI	09010	TOWN OF BLOOMER
------------	----------	------	-------	-----------------

0.00717360	\$1,223.19	REG	090497	SCH D OF BLOOMER
------------	------------	-----	--------	------------------

0.00072050	\$122.86	VTAE	000100	CHIPPEWA VALLEY VTAE DISTRICT
------------	----------	------	--------	-------------------------------

Parcel Total:	\$2,070.84
---------------	------------

File Number Total:	\$5,286.09
--------------------	------------



State of Wisconsin / Department of Natural Resources

Tony Evers , Governor

Adam N Payne , Secretary

5/22/2023

Chapter 70.114 - Aids Payment Worksheet For Tax Year 2022(Payment Year 2023) - Payment Due January 31, 2023

845 of 7056

FILE NO: P 1768 *				DATE OF PURCHASE: 09/14/2001				GRANTOR: SCOTT J STUCKERT			
LEGAL DESCRIPTION: T31 R09-W S01 SWNE				PARCEL NO: 23109-0113-00000000				CONTROL NO: 86433			
40	\$50,698.89	0.91918933	\$46,601.88								
				0	\$0.00	STAT	999999	STATE OF WISCONSIN			
				0.00281810	\$131.33	CNTY	09	CHIPPEWA COUNTY			
				0.00143260	\$66.76	MUNI	09010	TOWN OF BLOOMER			
				0.00717360	\$334.30	REG	090497	SCH D OF BLOOMER			
				0.00072050	\$33.58	VTAE	000100	CHIPPEWA VALLEY VTAE DISTRICT			
Parcel Total:					\$565.97						

File Number Total:					\$565.97						
--------------------	--	--	--	--	----------	--	--	--	--	--	--

FILE NO: PR 40002 *				DATE OF PURCHASE: 10/07/2008				GRANTOR: Rodney Allen Cole			
LEGAL DESCRIPTION: T31 R08-W S06 PT OF NENW				PARCEL NO: 23108-0621-00000000				CONTROL NO: 100100			
1	\$442.03	0.91918933	\$406.31								
				0	\$0.00	STAT	999999	STATE OF WISCONSIN			
				0.00281810	\$1.15	CNTY	09	CHIPPEWA COUNTY			
				0.00143260	\$0.58	MUNI	09010	TOWN OF BLOOMER			
				0.00717360	\$2.91	REG	090497	SCH D OF BLOOMER			
				0.00072050	\$0.29	VTAE	000100	CHIPPEWA VALLEY VTAE DISTRICT			
Parcel Total:					\$4.93						



State of Wisconsin / Department of Natural Resources

Tony Evers , Governor

Adam N Payne , Secretary

5/22/2023

Chapter 70.114 - Aids Payment Worksheet For Tax Year 2022(Payment Year 2023) - Payment Due January 31, 2023

846 of 7056

LEGAL DESCRIPTION: T31 R08-W S06 PT OF NWNW	PARCEL NO: 23108-0622-00000000	CONTROL NO: 100101
---	--------------------------------	--------------------

0.01	\$4.42	0.91918933	\$4.06
------	--------	------------	--------

0	\$0.00	STAT	999999	STATE OF WISCONSIN
0.00281810	\$0.01	CNTY	09	CHIPPEWA COUNTY
0.00143260	\$0.01	MUNI	09010	TOWN OF BLOOMER
0.00717360	\$0.03	REG	090497	SCH D OF BLOOMER
0.00072050	\$0.00	VTAE	000100	CHIPPEWA VALLEY VTAE DISTRICT

Parcel Total:	\$0.05
---------------	--------

File Number Total:	\$4.98
--------------------	--------

FILE NO: PR 40059 *	DATE OF PURCHASE: 08/27/2009	GRANTOR: David J Johnson
---------------------	------------------------------	--------------------------

LEGAL DESCRIPTION: T31 R08-W S05 NWSE	PARCEL NO: 23108-0542-00000000	CONTROL NO: 111161
---------------------------------------	--------------------------------	--------------------

36	\$123,737.48	0.91918933	\$113,738.17
----	--------------	------------	--------------

0	\$0.00	STAT	999999	STATE OF WISCONSIN
0.00281810	\$320.53	CNTY	09	CHIPPEWA COUNTY
0.00143260	\$162.94	MUNI	09010	TOWN OF BLOOMER
0.00717360	\$815.91	REG	090497	SCH D OF BLOOMER
0.00072050	\$81.95	VTAE	000100	CHIPPEWA VALLEY VTAE DISTRICT

Parcel Total:	\$1,381.33
---------------	------------

File Number Total:	\$1,381.33
--------------------	------------

Municipality Total:	\$9,989.89
---------------------	------------



State of Wisconsin / Department of Natural Resources

Tony Evers , Governor

Adam N Payne , Secretary

5/22/2023

Chapter 70.114 - Aids Payment Worksheet For Tax Year 2022(Payment Year 2023) - Payment Due January 31, 2023

847 of 7056

DETAIL FOR TOWN OF CLEVELAND, CHIPPEWA COUNTY

Acres	Est. Adjust. Purch. Price	Level of Assessment	Adjusted Local Value	Net Gen. Tax Rate	Calc. Aid Pay Amount	Type	Code	Taxing Jurisdiction Description
FILE NO: PR 40064 *			DATE OF PURCHASE: 03/24/2010			GRANTOR: Steven A. & Colleen North		
LEGAL DESCRIPTION: T31 R07-W S13 PT OF NWSE				PARCEL NO: 23107-1342-00020000		CONTROL NO: 113640		
32.3	\$111,697.87	0.94156416	\$105,170.71					
				0	\$0.00	STAT	999999	STATE OF WISCONSIN
				0.00283180	\$297.82	CNTY	09	CHIPPEWA COUNTY
				0.00118050	\$124.15	MUNI	09012	TOWN OF CLEVELAND
				0.00649670	\$683.26	REG	091204	SCH D OF CORNELL
				0.000724	\$76.15	VTAE	000100	CHIPPEWA VALLEY VTAE DISTRICT
Parcel Total:					\$1,181.38			

LEGAL DESCRIPTION: T31 R07-W S13 PT OF NESE				PARCEL NO: 23107-1341-08750000		CONTROL NO: 113641		
5	\$17,290.69	0.94156416	\$16,280.29					
				0	\$0.00	STAT	999999	STATE OF WISCONSIN
				0.00283180	\$46.10	CNTY	09	CHIPPEWA COUNTY
				0.00118050	\$19.22	MUNI	09012	TOWN OF CLEVELAND
				0.00649670	\$105.77	REG	091204	SCH D OF CORNELL
				0.000724	\$11.79	VTAE	000100	CHIPPEWA VALLEY VTAE DISTRICT
Parcel Total:					\$182.88			



State of Wisconsin / Department of Natural Resources

Tony Evers , Governor

Adam N Payne , Secretary

5/22/2023

Chapter 70.114 - Aids Payment Worksheet For Tax Year 2022(Payment Year 2023) - Payment Due January 31, 2023

848 of 7056

LEGAL DESCRIPTION: T31 R07-W S13 SWSE	PARCEL NO: 23108-1343-00000000	CONTROL NO: 113642
---------------------------------------	--------------------------------	--------------------

35.03	\$121,138.58	0.94156416	\$114,059.75
-------	--------------	------------	--------------

0	\$0.00	STAT	999999	STATE OF WISCONSIN
0.00283180	\$323.00	CNTY	09	CHIPPEWA COUNTY
0.00118050	\$134.64	MUNI	09012	TOWN OF CLEVELAND
0.00649670	\$741.01	REG	091204	SCH D OF CORNELL
0.000724	\$82.58	VTAE	000100	CHIPPEWA VALLEY VTAE DISTRICT

Parcel Total:	\$1,281.23
---------------	------------

File Number Total:	\$2,645.49
--------------------	------------

Municipality Total:	\$2,645.49
---------------------	------------



State of Wisconsin / Department of Natural Resources

Tony Evers , Governor

Adam N Payne , Secretary

5/22/2023

Chapter 70.114 - Aids Payment Worksheet For Tax Year 2022(Payment Year 2023) - Payment Due January 31, 2023

849 of 7056

DETAIL FOR TOWN OF COLBURN, CHIPPEWA COUNTY

Acres	Est. Adjust. Purch. Price	Level of Assessment	Adjusted Local Value	Net Gen. Tax Rate	Calc. Aid Pay Amount	Taxing Jurisdiction Type	Code	Description
FILE NO: FI 2286 *			DATE OF PURCHASE: 06/02/1993			GRANTOR: JAMES BURZYNSKI		
LEGAL DESCRIPTION: T30 R05-W S25 PT OF NWSE			PARCEL NO: 23005-2542-0375-0000			CONTROL NO: 71647		
0.14	\$3,575.08	0.76591494	\$2,738.21					
				0	\$0.00	STAT	999999	STATE OF WISCONSIN
				0.00351020	\$9.61	CNTY	09	CHIPPEWA COUNTY
				0.00114890	\$3.15	MUNI	09014	TOWN OF COLBURN
				0.00657810	\$18.01	REG	095593	SCH D OF STANLEY-BOYD AREA
				0.00089750	\$2.46	VTAE	000100	CHIPPEWA VALLEY VTAE DISTRICT
Parcel Total:					\$33.23			

LEGAL DESCRIPTION: T30 R05-W S25 PT NWSE-LOT 1			PARCEL NO: 23005-2542-7955-0001			CONTROL NO: 71648		
4.62	\$114,849.40	0.76591494	\$87,964.87					
				0	\$0.00	STAT	999999	STATE OF WISCONSIN
				0.00351020	\$308.77	CNTY	09	CHIPPEWA COUNTY
				0.00114890	\$101.06	MUNI	09014	TOWN OF COLBURN
				0.00657810	\$578.64	REG	095593	SCH D OF STANLEY-BOYD AREA
				0.00089750	\$78.94	VTAE	000100	CHIPPEWA VALLEY VTAE DISTRICT
Parcel Total:					\$1,067.41			

File Number Total: \$1,100.64

Municipality Total: \$1,100.64



State of Wisconsin / Department of Natural Resources

Tony Evers , Governor

Adam N Payne , Secretary

5/22/2023

Chapter 70.114 - Aids Payment Worksheet For Tax Year 2022(Payment Year 2023) - Payment Due January 31, 2023

850 of 7056

DETAIL FOR TOWN OF COOKS VALLEY, CHIPPEWA COUNTY

Acres	Est. Adjust. Purch. Price	Level of Assessment	Adjusted Local Value	Net Gen. Tax Rate	Calc. Aid Pay Amount	----- Taxing Jurisdiction -----		
						Type	Code	Description
FILE NO: FI 2713 *			DATE OF PURCHASE: 05/13/2002			GRANTOR: JEROME F RUF		
LEGAL DESCRIPTION: T30 R10-W S36 PT OF SWNW				PARCEL NO: 23010-3623-0002-0000		CONTROL NO: 87271		
16.5	\$12,061.94	0.95861170	\$11,562.72					
				0	\$0.00	STAT	999999	STATE OF WISCONSIN
				0.002715	\$31.39	CNTY	09	CHIPPEWA COUNTY
				0.00170970	\$19.77	MUNI	09016	TOWN OF COOKS VALLEY
				0.00688670	\$79.63	REG	090497	SCH D OF BLOOMER
				0.00069410	\$8.03	VTAE	000100	CHIPPEWA VALLEY VTAE DISTRICT
Parcel Total:					\$138.82			

LEGAL DESCRIPTION: T30 R10-W S36 NENW				PARCEL NO: 23010-3621-0000-0000		CONTROL NO: 87272		
40	\$44,415.90	0.95861170	\$42,577.60					
				0	\$0.00	STAT	999999	STATE OF WISCONSIN
				0.002715	\$115.60	CNTY	09	CHIPPEWA COUNTY
				0.00170970	\$72.80	MUNI	09016	TOWN OF COOKS VALLEY
				0.00688670	\$293.22	REG	090497	SCH D OF BLOOMER
				0.00069410	\$29.55	VTAE	000100	CHIPPEWA VALLEY VTAE DISTRICT
Parcel Total:					\$511.17			



State of Wisconsin / Department of Natural Resources

Tony Evers , Governor

Adam N Payne , Secretary

5/22/2023

Chapter 70.114 - Aids Payment Worksheet For Tax Year 2022(Payment Year 2023) - Payment Due January 31, 2023

851 of 7056

LEGAL DESCRIPTION: T30 R10-W S36 PT OF SENW PARCEL NO: 23010-3624-0002-0000 CONTROL NO: 87273

15.5 \$26,197.86 0.95861170 \$25,113.58

0	\$0.00	STAT	999999	STATE OF WISCONSIN
0.002715	\$68.18	CNTY	09	CHIPPEWA COUNTY
0.00170970	\$42.94	MUNI	09016	TOWN OF COOKS VALLEY
0.00688670	\$172.95	REG	090497	SCH D OF BLOOMER
0.00069410	\$17.43	VTAE	000100	CHIPPEWA VALLEY VTAE DISTRICT

Parcel Total: \$301.50

File Number Total: \$951.49

Municipality Total: \$951.49



State of Wisconsin / Department of Natural Resources

Tony Evers , Governor

Adam N Payne , Secretary

5/22/2023

Chapter 70.114 - Aids Payment Worksheet For Tax Year 2022(Payment Year 2023) - Payment Due January 31, 2023

852 of 7056

DETAIL FOR TOWN OF GOETZ, CHIPPEWA COUNTY

Acres	Est. Adjust. Purch. Price	Level of Assessment	Adjusted Local Value	Net Gen. Tax Rate	Calc. Aid Pay Amount	Type	Code	Taxing Jurisdiction Description
FILE NO: W 1019 *			DATE OF PURCHASE: 07/20/1992			GRANTOR: BURTON LAKE		
LEGAL DESCRIPTION: T29 R07-W S15 PT OF NWNE				PARCEL NO: 002-418		CONTROL NO: 70688		
0.78	\$1,705.46	0.64011998	\$1,091.70					
				0	\$0.00	STAT	999999	STATE OF WISCONSIN
				0.00383910	\$4.19	CNTY	09	CHIPPEWA COUNTY
				0.00136570	\$1.49	MUNI	09026	TOWN OF GOETZ
				0.01242040	\$13.56	REG	090870	SCH D OF CADOTT COMMUNITY
				0.00098160	\$1.07	VTAE	000100	CHIPPEWA VALLEY VTAE DISTRICT
Parcel Total:					\$20.31			

File Number Total: \$20.31

FILE NO: W 1030 *			DATE OF PURCHASE: 11/03/1992			GRANTOR: STEVEN HUGHES		
LEGAL DESCRIPTION: T29 R07-W S15 PT OF NENW				PARCEL NO: 026-423		CONTROL NO: 70791		
3	\$5,674.60	0.64011998	\$3,632.43					
				0	\$0.00	STAT	999999	STATE OF WISCONSIN
				0.00383910	\$13.95	CNTY	09	CHIPPEWA COUNTY
				0.00136570	\$4.96	MUNI	09026	TOWN OF GOETZ
				0.01242040	\$45.12	REG	090870	SCH D OF CADOTT COMMUNITY
				0.00098160	\$3.57	VTAE	000100	CHIPPEWA VALLEY VTAE DISTRICT
Parcel Total:					\$67.60			



State of Wisconsin / Department of Natural Resources

Tony Evers , Governor

Adam N Payne , Secretary

5/22/2023

Chapter 70.114 - Aids Payment Worksheet For Tax Year 2022(Payment Year 2023) - Payment Due January 31, 2023

853 of 7056

LEGAL DESCRIPTION: T29 R07-W S15 PT OF NWNW PARCEL NO: 026-425 CONTROL NO: 70792

3 \$5,674.60 0.64011998 \$3,632.43

0 \$0.00 STAT 999999 STATE OF WISCONSIN

0.00383910 \$13.95 CNTY 09 CHIPPEWA COUNTY

0.00136570 \$4.96 MUNI 09026 TOWN OF GOETZ

0.01242040 \$45.12 REG 090870 SCH D OF CADOTT COMMUNITY

0.00098160 \$3.57 VTAE 000100 CHIPPEWA VALLEY VTAE DISTRICT

Parcel Total: \$67.60

File Number Total: \$135.20

Municipality Total: \$155.51



State of Wisconsin / Department of Natural Resources

Tony Evers , Governor

Adam N Payne , Secretary

5/22/2023

Chapter 70.114 - Aids Payment Worksheet For Tax Year 2022(Payment Year 2023) - Payment Due January 31, 2023

854 of 7056

DETAIL FOR TOWN OF HALLIE, CHIPPEWA COUNTY

Acres	Est. Adjust. Purch. Price	Level of Assessment	Adjusted Local Value	Net Gen. Tax Rate	Calc. Aid Pay Amount	Taxing Jurisdiction Type	Code	Description
FILE NO: PR 40005 *			DATE OF PURCHASE: 08/27/2009			GRANTOR: Canadian National Railroad/W		
LEGAL DESCRIPTION: T28 R09-W S13 PT OF SWSE				PARCEL NO: 22809-1343-08880000		CONTROL NO: 101000		
2.81	\$22,992.44	0.88730513	\$20,401.31					
				0	\$0.00	STAT	999999	STATE OF WISCONSIN
				0.00281960	\$57.52	CNTY	09	CHIPPEWA COUNTY
				0.00177740	\$36.26	MUNI	09028	TOWN OF HALLIE
				0.00615510	\$125.57	REG	091092	SCH D OF CHIPPEWA FALLS AREA
				0.00072090	\$14.71	VTAE	000100	CHIPPEWA VALLEY VTAE DISTRICT
Parcel Total:					\$234.06			

LEGAL DESCRIPTION: T28 R09-W S13 PT OF SESE				PARCEL NO: 22809-1344-03330000		CONTROL NO: 101001		
2.81	\$22,992.44	0.88730513	\$20,401.31					
				0	\$0.00	STAT	999999	STATE OF WISCONSIN
				0.00281960	\$57.52	CNTY	09	CHIPPEWA COUNTY
				0.00177740	\$36.26	MUNI	09028	TOWN OF HALLIE
				0.00615510	\$125.57	REG	091092	SCH D OF CHIPPEWA FALLS AREA
				0.00072090	\$14.71	VTAE	000100	CHIPPEWA VALLEY VTAE DISTRICT
Parcel Total:					\$234.06			



State of Wisconsin / Department of Natural Resources

Tony Evers , Governor

Adam N Payne , Secretary

5/22/2023

Chapter 70.114 - Aids Payment Worksheet For Tax Year 2022(Payment Year 2023) - Payment Due January 31, 2023

855 of 7056

LEGAL DESCRIPTION: T28 R09-W S13 PT OF NESE				PARCEL NO: 22809-1341-04440000				CONTROL NO: 101002	
2.81	\$22,992.44	0.88730513	\$20,401.31						
				0	\$0.00	STAT	999999	STATE OF WISCONSIN	
				0.00281960	\$57.52	CNTY	09	CHIPPEWA COUNTY	
				0.00177740	\$36.26	MUNI	09028	TOWN OF HALLIE	
				0.00615510	\$125.57	REG	091092	SCH D OF CHIPPEWA FALLS AREA	
				0.00072090	\$14.71	VTAE	000100	CHIPPEWA VALLEY VTAE DISTRICT	
Parcel Total:					\$234.06				

LEGAL DESCRIPTION: T28 R09-W S13 PT OF NENE				PARCEL NO: 22809-1311-05550000				CONTROL NO: 101003	
2.81	\$22,992.44	0.88730513	\$20,401.31						
				0	\$0.00	STAT	999999	STATE OF WISCONSIN	
				0.00281960	\$57.52	CNTY	09	CHIPPEWA COUNTY	
				0.00177740	\$36.26	MUNI	09028	TOWN OF HALLIE	
				0.00615510	\$125.57	REG	091092	SCH D OF CHIPPEWA FALLS AREA	
				0.00072090	\$14.71	VTAE	000100	CHIPPEWA VALLEY VTAE DISTRICT	
Parcel Total:					\$234.06				

LEGAL DESCRIPTION: T28 R09-W S13 PT OF SENE				PARCEL NO: 22809-1314-05550000				CONTROL NO: 101004	
2.81	\$22,992.44	0.88730513	\$20,401.31						
				0	\$0.00	STAT	999999	STATE OF WISCONSIN	
				0.00281960	\$57.52	CNTY	09	CHIPPEWA COUNTY	
				0.00177740	\$36.26	MUNI	09028	TOWN OF HALLIE	
				0.00615510	\$125.57	REG	091092	SCH D OF CHIPPEWA FALLS AREA	
				0.00072090	\$14.71	VTAE	000100	CHIPPEWA VALLEY VTAE DISTRICT	
Parcel Total:					\$234.06				



State of Wisconsin / Department of Natural Resources

Tony Evers , Governor

Adam N Payne , Secretary

5/22/2023

Chapter 70.114 - Aids Payment Worksheet For Tax Year 2022(Payment Year 2023) - Payment Due January 31, 2023

856 of 7056

File Number Total: \$1,170.30

FILE NO: W 1676 *

DATE OF PURCHASE: 09/26/2006

GRANTOR: PHEASANTS FOREVER, INC (form

LEGAL DESCRIPTION: T28 R08-W S21 NWNW

PARCEL NO: 22808-2122-00000000

CONTROL NO: 96807

40 \$54,615.25 0.88730513 \$48,460.39

0 \$0.00 STAT 999999 STATE OF WISCONSIN

0.00281960 \$136.64 CNTY 09 CHIPPEWA COUNTY

0.00177740 \$86.13 MUNI 09028 TOWN OF HALLIE

0.00615510 \$298.28 REG 091092 SCH D OF CHIPPEWA FALLS AREA

0.00072090 \$34.93 VTAE 000100 CHIPPEWA VALLEY VTAE DISTRICT

Parcel Total: \$555.98

LEGAL DESCRIPTION: T28 R08-W S21 W1/2 OF NENW

PARCEL NO: 22808-2121-05010000

CONTROL NO: 96808

20 \$27,307.62 0.88730513 \$24,230.19

0 \$0.00 STAT 999999 STATE OF WISCONSIN

0.00281960 \$68.32 CNTY 09 CHIPPEWA COUNTY

0.00177740 \$43.07 MUNI 09028 TOWN OF HALLIE

0.00615510 \$149.14 REG 091092 SCH D OF CHIPPEWA FALLS AREA

0.00072090 \$17.47 VTAE 000100 CHIPPEWA VALLEY VTAE DISTRICT

Parcel Total: \$278.00

File Number Total: \$833.98



State of Wisconsin / Department of Natural Resources

Tony Evers , Governor

Adam N Payne , Secretary

5/22/2023

Chapter 70.114 - Aids Payment Worksheet For Tax Year 2022(Payment Year 2023) - Payment Due January 31, 2023

857 of 7056

FILE NO: W 1733 *				DATE OF PURCHASE: 11/05/2008				GRANTOR: Pheasants Forever, Inc (for			
LEGAL DESCRIPTION: T28 R08-W S21 NENE				PARCEL NO: 22808-2111-00000000				CONTROL NO: 102500			
40	\$67,652.14	0.88730513	\$60,028.10								
				0	\$0.00	STAT	999999	STATE OF WISCONSIN			
				0.00281960	\$169.26	CNTY	09	CHIPPEWA COUNTY			
				0.00177740	\$106.69	MUNI	09028	TOWN OF HALLIE			
				0.00615510	\$369.48	REG	091092	SCH D OF CHIPPEWA FALLS AREA			
				0.00072090	\$43.27	VTAE	000100	CHIPPEWA VALLEY VTAE DISTRICT			
Parcel Total:					\$688.70						

LEGAL DESCRIPTION: T28 R08-W S21 NWNE				PARCEL NO: 22808-2112-00000000				CONTROL NO: 102501			
40	\$67,652.14	0.88730513	\$60,028.10								
				0	\$0.00	STAT	999999	STATE OF WISCONSIN			
				0.00281960	\$169.26	CNTY	09	CHIPPEWA COUNTY			
				0.00177740	\$106.69	MUNI	09028	TOWN OF HALLIE			
				0.00615510	\$369.48	REG	091092	SCH D OF CHIPPEWA FALLS AREA			
				0.00072090	\$43.27	VTAE	000100	CHIPPEWA VALLEY VTAE DISTRICT			
Parcel Total:					\$688.70						



State of Wisconsin / Department of Natural Resources

Tony Evers , Governor

Adam N Payne , Secretary

5/22/2023

Chapter 70.114 - Aids Payment Worksheet For Tax Year 2022(Payment Year 2023) - Payment Due January 31, 2023

858 of 7056

LEGAL DESCRIPTION: T28 R08-W S21 SWNE	PARCEL NO: 22808-2113-00000000	CONTROL NO: 102502
---------------------------------------	--------------------------------	--------------------

40 \$67,652.14 0.88730513 \$60,028.10

0	\$0.00	STAT	999999	STATE OF WISCONSIN
0.00281960	\$169.26	CNTY	09	CHIPPEWA COUNTY
0.00177740	\$106.69	MUNI	09028	TOWN OF HALLIE
0.00615510	\$369.48	REG	091092	SCH D OF CHIPPEWA FALLS AREA
0.00072090	\$43.27	VTAE	000100	CHIPPEWA VALLEY VTAE DISTRICT

Parcel Total: \$688.70

LEGAL DESCRIPTION: T28 R08-W S21 SENE	PARCEL NO: 22808-2114-00000000	CONTROL NO: 102503
---------------------------------------	--------------------------------	--------------------

40 \$67,652.14 0.88730513 \$60,028.10

0	\$0.00	STAT	999999	STATE OF WISCONSIN
0.00281960	\$169.26	CNTY	09	CHIPPEWA COUNTY
0.00177740	\$106.69	MUNI	09028	TOWN OF HALLIE
0.00615510	\$369.48	REG	091092	SCH D OF CHIPPEWA FALLS AREA
0.00072090	\$43.27	VTAE	000100	CHIPPEWA VALLEY VTAE DISTRICT

Parcel Total: \$688.70

LEGAL DESCRIPTION: T28 R08-W S21 PT OF NENW	PARCEL NO: 22808-2121-00210000	CONTROL NO: 102504
---	--------------------------------	--------------------

20 \$33,826.07 0.88730513 \$30,014.05

0	\$0.00	STAT	999999	STATE OF WISCONSIN
0.00281960	\$84.63	CNTY	09	CHIPPEWA COUNTY
0.00177740	\$53.35	MUNI	09028	TOWN OF HALLIE
0.00615510	\$184.74	REG	091092	SCH D OF CHIPPEWA FALLS AREA
0.00072090	\$21.64	VTAE	000100	CHIPPEWA VALLEY VTAE DISTRICT

Parcel Total: \$344.36



State of Wisconsin / Department of Natural Resources

Tony Evers , Governor

Adam N Payne , Secretary

5/22/2023

Chapter 70.114 - Aids Payment Worksheet For Tax Year 2022(Payment Year 2023) - Payment Due January 31, 2023

859 of 7056

LEGAL DESCRIPTION: T28 R08-W S21 SWNW	PARCEL NO: 22808-2123-00000000	CONTROL NO: 102505
---------------------------------------	--------------------------------	--------------------

40	\$67,652.14	0.88730513	\$60,028.10
----	-------------	------------	-------------

0	\$0.00	STAT	999999	STATE OF WISCONSIN
0.00281960	\$169.26	CNTY	09	CHIPPEWA COUNTY
0.00177740	\$106.69	MUNI	09028	TOWN OF HALLIE
0.00615510	\$369.48	REG	091092	SCH D OF CHIPPEWA FALLS AREA
0.00072090	\$43.27	VTAE	000100	CHIPPEWA VALLEY VTAE DISTRICT

Parcel Total:	\$688.70
---------------	----------

File Number Total:	\$3,787.86
--------------------	------------

FILE NO: W 1740 *	DATE OF PURCHASE: 07/14/2008	GRANTOR: Chippewa Valley Pheasants Fo
-------------------	------------------------------	---------------------------------------

LEGAL DESCRIPTION: T28 R08-W S16 PT OF SESW	PARCEL NO: 22808-1634-00020000	CONTROL NO: 108600
---	--------------------------------	--------------------

37	\$73,007.94	0.88730513	\$64,780.32
----	-------------	------------	-------------

0	\$0.00	STAT	999999	STATE OF WISCONSIN
0.00281960	\$182.66	CNTY	09	CHIPPEWA COUNTY
0.00177740	\$115.14	MUNI	09028	TOWN OF HALLIE
0.00615510	\$398.73	REG	091092	SCH D OF CHIPPEWA FALLS AREA
0.00072090	\$46.70	VTAE	000100	CHIPPEWA VALLEY VTAE DISTRICT

Parcel Total:	\$743.23
---------------	----------



State of Wisconsin / Department of Natural Resources

Tony Evers , Governor

Adam N Payne , Secretary

5/22/2023

Chapter 70.114 - Aids Payment Worksheet For Tax Year 2022(Payment Year 2023) - Payment Due January 31, 2023

860 of 7056

LEGAL DESCRIPTION: T28 R08-W S16 PT OF SWSE	PARCEL NO: 22808-1643-00000000	CONTROL NO: 108601
---	--------------------------------	--------------------

40	\$78,927.50	0.88730513	\$70,032.78
----	-------------	------------	-------------

0	\$0.00	STAT	999999	STATE OF WISCONSIN
0.00281960	\$197.47	CNTY	09	CHIPPEWA COUNTY
0.00177740	\$124.48	MUNI	09028	TOWN OF HALLIE
0.00615510	\$431.06	REG	091092	SCH D OF CHIPPEWA FALLS AREA
0.00072090	\$50.48	VTAE	000100	CHIPPEWA VALLEY VTAE DISTRICT

Parcel Total:	\$803.49
---------------	----------

File Number Total:	\$1,546.72
--------------------	------------

FILE NO: WM 60066 *	DATE OF PURCHASE: 11/09/2009	GRANTOR: Pheasants Forever, Inc.
---------------------	------------------------------	----------------------------------

LEGAL DESCRIPTION: T28 R08-W S16 PT OF NESW	PARCEL NO: 22808-1631-00210000	CONTROL NO: 113000
---	--------------------------------	--------------------

20	\$82,487.31	0.88730513	\$73,191.42
----	-------------	------------	-------------

0	\$0.00	STAT	999999	STATE OF WISCONSIN
0.00281960	\$206.37	CNTY	09	CHIPPEWA COUNTY
0.00177740	\$130.09	MUNI	09028	TOWN OF HALLIE
0.00615510	\$450.50	REG	091092	SCH D OF CHIPPEWA FALLS AREA
0.00072090	\$52.76	VTAE	000100	CHIPPEWA VALLEY VTAE DISTRICT

Parcel Total:	\$839.72
---------------	----------



State of Wisconsin / Department of Natural Resources

Tony Evers , Governor

Adam N Payne , Secretary

5/22/2023

Chapter 70.114 - Aids Payment Worksheet For Tax Year 2022(Payment Year 2023) - Payment Due January 31, 2023

861 of 7056

LEGAL DESCRIPTION: T28 R08-W S16 NWSE	PARCEL NO: 22808-1642-00000000	CONTROL NO: 113001
---------------------------------------	--------------------------------	--------------------

40	\$164,974.63	0.88730513	\$146,382.83	
----	--------------	------------	--------------	--

0	\$0.00	STAT	999999	STATE OF WISCONSIN
0.00281960	\$412.75	CNTY	09	CHIPPEWA COUNTY
0.00177740	\$260.18	MUNI	09028	TOWN OF HALLIE
0.00615510	\$901.00	REG	091092	SCH D OF CHIPPEWA FALLS AREA
0.00072090	\$105.52	VTAE	000100	CHIPPEWA VALLEY VTAE DISTRICT

Parcel Total:	\$1,679.45
---------------	------------

File Number Total:	\$2,519.17
--------------------	------------

FILE NO: WM 60107 *	DATE OF PURCHASE: 07/18/2013	GRANTOR: Pheasants Forever, Inc. (for
---------------------	------------------------------	---------------------------------------

LEGAL DESCRIPTION: T28 R08-W S16 PT OF SWSW	PARCEL NO: 22808-1633-04000000	CONTROL NO: 120040
---	--------------------------------	--------------------

1.2	\$186.25	0.88730513	\$165.26	
-----	----------	------------	----------	--

0	\$0.00	STAT	999999	STATE OF WISCONSIN
0.00281960	\$0.47	CNTY	09	CHIPPEWA COUNTY
0.00177740	\$0.29	MUNI	09028	TOWN OF HALLIE
0.00615510	\$1.02	REG	091092	SCH D OF CHIPPEWA FALLS AREA
0.00072090	\$0.12	VTAE	000100	CHIPPEWA VALLEY VTAE DISTRICT

Parcel Total:	\$1.90
---------------	--------



State of Wisconsin / Department of Natural Resources

Tony Evers , Governor

Adam N Payne , Secretary

5/22/2023

Chapter 70.114 - Aids Payment Worksheet For Tax Year 2022(Payment Year 2023) - Payment Due January 31, 2023

862 of 7056

LEGAL DESCRIPTION: T28 R08-W S17 PT OF NESE	PARCEL NO: 22808-1741-00020000	CONTROL NO: 120041
---	--------------------------------	--------------------

29.8	\$5,494.30	0.88730513	\$4,875.12
------	------------	------------	------------

0	\$0.00	STAT	999999	STATE OF WISCONSIN
0.00281960	\$13.75	CNTY	09	CHIPPEWA COUNTY
0.00177740	\$8.67	MUNI	09028	TOWN OF HALLIE
0.00615510	\$30.01	REG	091092	SCH D OF CHIPPEWA FALLS AREA
0.00072090	\$3.51	VTAE	000100	CHIPPEWA VALLEY VTAE DISTRICT

Parcel Total:	\$55.94
---------------	---------

LEGAL DESCRIPTION: T28 R08-W S17 PT OF SESE	PARCEL NO: 22808-1744-00020000	CONTROL NO: 120042
---	--------------------------------	--------------------

35.1	\$6,425.53	0.88730513	\$5,701.41
------	------------	------------	------------

0	\$0.00	STAT	999999	STATE OF WISCONSIN
0.00281960	\$16.08	CNTY	09	CHIPPEWA COUNTY
0.00177740	\$10.13	MUNI	09028	TOWN OF HALLIE
0.00615510	\$35.09	REG	091092	SCH D OF CHIPPEWA FALLS AREA
0.00072090	\$4.11	VTAE	000100	CHIPPEWA VALLEY VTAE DISTRICT

Parcel Total:	\$65.41
---------------	---------

File Number Total:	\$123.25
--------------------	----------



State of Wisconsin / Department of Natural Resources

Tony Evers , Governor

Adam N Payne , Secretary

5/22/2023

Chapter 70.114 - Aids Payment Worksheet For Tax Year 2022(Payment Year 2023) - Payment Due January 31, 2023

863 of 7056

FILE NO: WM 60224 *				DATE OF PURCHASE: 08/08/2013				GRANTOR: Pheasants Forever, Inc. (Mar			
LEGAL DESCRIPTION: T28 R08-W S20 PT OF NENE				PARCEL NO: 22808-2011-00020000				CONTROL NO: 126656			
38.5	\$12,944.19	0.88730513	\$11,485.45								
				0	\$0.00	STAT	999999	STATE OF WISCONSIN			
				0.00281960	\$32.38	CNTY	09	CHIPPEWA COUNTY			
				0.00177740	\$20.41	MUNI	09028	TOWN OF HALLIE			
				0.00615510	\$70.69	REG	091092	SCH D OF CHIPPEWA FALLS AREA			
				0.00072090	\$8.28	VTAE	000100	CHIPPEWA VALLEY VTAE DISTRICT			
Parcel Total:					\$131.76						

LEGAL DESCRIPTION: T28 R08-W S20 PT OF NWNE				PARCEL NO: 22808-2012-00020000				CONTROL NO: 126657			
27.1	\$4,935.55	0.88730513	\$4,379.34								
				0	\$0.00	STAT	999999	STATE OF WISCONSIN			
				0.00281960	\$12.35	CNTY	09	CHIPPEWA COUNTY			
				0.00177740	\$7.78	MUNI	09028	TOWN OF HALLIE			
				0.00615510	\$26.96	REG	091092	SCH D OF CHIPPEWA FALLS AREA			
				0.00072090	\$3.16	VTAE	000100	CHIPPEWA VALLEY VTAE DISTRICT			
Parcel Total:					\$50.25						



State of Wisconsin / Department of Natural Resources

Tony Evers , Governor

Adam N Payne , Secretary

5/22/2023

Chapter 70.114 - Aids Payment Worksheet For Tax Year 2022(Payment Year 2023) - Payment Due January 31, 2023

864 of 7056

LEGAL DESCRIPTION: T28 R08-W S20 PT OF SENE	PARCEL NO: 22808-2014-00210000	CONTROL NO: 126658
---	--------------------------------	--------------------

15	\$9,147.83	0.88730513	\$8,116.91
----	------------	------------	------------

0	\$0.00	STAT	999999	STATE OF WISCONSIN
0.00281960	\$22.89	CNTY	09	CHIPPEWA COUNTY
0.00177740	\$14.43	MUNI	09028	TOWN OF HALLIE
0.00615510	\$49.96	REG	091092	SCH D OF CHIPPEWA FALLS AREA
0.00072090	\$5.85	VTAE	000100	CHIPPEWA VALLEY VTAE DISTRICT

Parcel Total:	\$93.13
---------------	---------

LEGAL DESCRIPTION: T28 R08-W S20 Parcel 518 of CSM 3149	PARCEL NO: 22808-2012-731490518	CONTROL NO: 128563
---	---------------------------------	--------------------

1.31	\$1,489.98	0.88730513	\$1,322.07
------	------------	------------	------------

0	\$0.00	STAT	999999	STATE OF WISCONSIN
0.00281960	\$3.73	CNTY	09	CHIPPEWA COUNTY
0.00177740	\$2.35	MUNI	09028	TOWN OF HALLIE
0.00615510	\$8.14	REG	091092	SCH D OF CHIPPEWA FALLS AREA
0.00072090	\$0.95	VTAE	000100	CHIPPEWA VALLEY VTAE DISTRICT

Parcel Total:	\$15.17
---------------	---------

File Number Total:	\$290.31
--------------------	----------

Municipality Total:	\$10,271.59
---------------------	-------------



State of Wisconsin / Department of Natural Resources

Tony Evers , Governor

Adam N Payne , Secretary

5/22/2023

Chapter 70.114 - Aids Payment Worksheet For Tax Year 2022(Payment Year 2023) - Payment Due January 31, 2023

865 of 7056

DETAIL FOR TOWN OF SAMPSON, CHIPPEWA COUNTY

Acres	Est. Adjust. Purch. Price	Level of Assessment	Adjusted Local Value	Net Gen. Tax Rate	Calc. Aid Pay Amount	----- Taxing Jurisdiction ----- Type	Code	Description
FILE NO: FM 10171 *			DATE OF PURCHASE: 02/01/2013			GRANTOR: Evelyn M. Thorpe Estate		
LEGAL DESCRIPTION: T32 R08-W S16 Lot 1, CSM 4053				PARCEL NO: 23208-1612-74053001		CONTROL NO: 125555		
11.3	\$52,789.49	0.70155680	\$37,034.83					
				0	\$0.00	STAT	999999	STATE OF WISCONSIN
				0.00381420	\$141.26	CNTY	09	CHIPPEWA COUNTY
				0.00127750	\$47.31	MUNI	09038	TOWN OF SAMPSON
				0.01052860	\$389.92	REG	093920	SCH D OF NEW AUBURN
				0.00097520	\$36.12	VTAE	000100	CHIPPEWA VALLEY VTAE DISTRICT
Parcel Total:					\$614.61			

File Number Total: \$614.61

FILE NO: NA 20060 *			DATE OF PURCHASE: 06/02/2011			GRANTOR: West Wisconsin Land Trust (C		
LEGAL DESCRIPTION: T32 R09-W S01 SWNE				PARCEL NO: 23209-0113-00000000		CONTROL NO: 122275		
40	\$15,311.84	0.70155680	\$10,742.13					
				0	\$0.00	STAT	999999	STATE OF WISCONSIN
				0.00381420	\$40.97	CNTY	09	CHIPPEWA COUNTY
				0.00127750	\$13.72	MUNI	09038	TOWN OF SAMPSON
				0.01052860	\$113.10	REG	093920	SCH D OF NEW AUBURN
				0.00097520	\$10.48	VTAE	000100	CHIPPEWA VALLEY VTAE DISTRICT
Parcel Total:					\$178.27			



State of Wisconsin / Department of Natural Resources

Tony Evers , Governor

Adam N Payne , Secretary

5/22/2023

Chapter 70.114 - Aids Payment Worksheet For Tax Year 2022(Payment Year 2023) - Payment Due January 31, 2023

866 of 7056

LEGAL DESCRIPTION: T32 R09-W S01 SWSE				PARCEL NO: 23209-0143-00000000				CONTROL NO: 122276	
40	\$15,311.84	0.70155680	\$10,742.13						
				0	\$0.00	STAT	999999	STATE OF WISCONSIN	
				0.00381420	\$40.97	CNTY	09	CHIPPEWA COUNTY	
				0.00127750	\$13.72	MUNI	09038	TOWN OF SAMPSON	
				0.01052860	\$113.10	REG	093920	SCH D OF NEW AUBURN	
				0.00097520	\$10.48	VTAE	000100	CHIPPEWA VALLEY VTAE DISTRICT	
Parcel Total:					\$178.27				

LEGAL DESCRIPTION: T32 R09-W S12 SWNE				PARCEL NO: 23209-1213-00000000				CONTROL NO: 122277	
40	\$15,311.84	0.70155680	\$10,742.13						
				0	\$0.00	STAT	999999	STATE OF WISCONSIN	
				0.00381420	\$40.97	CNTY	09	CHIPPEWA COUNTY	
				0.00127750	\$13.72	MUNI	09038	TOWN OF SAMPSON	
				0.01052860	\$113.10	REG	093920	SCH D OF NEW AUBURN	
				0.00097520	\$10.48	VTAE	000100	CHIPPEWA VALLEY VTAE DISTRICT	
Parcel Total:					\$178.27				

LEGAL DESCRIPTION: T32 R09-W S12 NENW				PARCEL NO: 23209-1221-00000000				CONTROL NO: 122278	
40	\$15,311.84	0.70155680	\$10,742.13						
				0	\$0.00	STAT	999999	STATE OF WISCONSIN	
				0.00381420	\$40.97	CNTY	09	CHIPPEWA COUNTY	
				0.00127750	\$13.72	MUNI	09038	TOWN OF SAMPSON	
				0.01052860	\$113.10	REG	093920	SCH D OF NEW AUBURN	
				0.00097520	\$10.48	VTAE	000100	CHIPPEWA VALLEY VTAE DISTRICT	
Parcel Total:					\$178.27				



State of Wisconsin / Department of Natural Resources

Tony Evers , Governor

Adam N Payne , Secretary

5/22/2023

Chapter 70.114 - Aids Payment Worksheet For Tax Year 2022(Payment Year 2023) - Payment Due January 31, 2023

867 of 7056

LEGAL DESCRIPTION: T32 R09-W S12 NESW				PARCEL NO: 23209-1231-00000000				CONTROL NO: 122279	
40	\$15,311.84	0.70155680	\$10,742.13						
				0	\$0.00	STAT	999999	STATE OF WISCONSIN	
				0.00381420	\$40.97	CNTY	09	CHIPPEWA COUNTY	
				0.00127750	\$13.72	MUNI	09038	TOWN OF SAMPSON	
				0.01052860	\$113.10	REG	093920	SCH D OF NEW AUBURN	
				0.00097520	\$10.48	VTAE	000100	CHIPPEWA VALLEY VTAE DISTRICT	
Parcel Total:					\$178.27				

LEGAL DESCRIPTION: T32 R09-W S12 NESE				PARCEL NO: 23209-1241-00000000				CONTROL NO: 122280	
40	\$15,311.84	0.70155680	\$10,742.13						
				0	\$0.00	STAT	999999	STATE OF WISCONSIN	
				0.00381420	\$40.97	CNTY	09	CHIPPEWA COUNTY	
				0.00127750	\$13.72	MUNI	09038	TOWN OF SAMPSON	
				0.01052860	\$113.10	REG	093920	SCH D OF NEW AUBURN	
				0.00097520	\$10.48	VTAE	000100	CHIPPEWA VALLEY VTAE DISTRICT	
Parcel Total:					\$178.27				

LEGAL DESCRIPTION: T32 R09-W S12 SWSE				PARCEL NO: 23209-1243-00000000				CONTROL NO: 122281	
40	\$15,311.84	0.70155680	\$10,742.13						
				0	\$0.00	STAT	999999	STATE OF WISCONSIN	
				0.00381420	\$40.97	CNTY	09	CHIPPEWA COUNTY	
				0.00127750	\$13.72	MUNI	09038	TOWN OF SAMPSON	
				0.01052860	\$113.10	REG	093920	SCH D OF NEW AUBURN	
				0.00097520	\$10.48	VTAE	000100	CHIPPEWA VALLEY VTAE DISTRICT	
Parcel Total:					\$178.27				



State of Wisconsin / Department of Natural Resources

Tony Evers , Governor

Adam N Payne , Secretary

5/22/2023

Chapter 70.114 - Aids Payment Worksheet For Tax Year 2022(Payment Year 2023) - Payment Due January 31, 2023

868 of 7056

LEGAL DESCRIPTION: T32 R09-W S13 NENE				PARCEL NO: 23209-1311-00000000	CONTROL NO: 122282			
40	\$15,311.84	0.70155680	\$10,742.13					
				0	\$0.00	STAT	999999	STATE OF WISCONSIN
				0.00381420	\$40.97	CNTY	09	CHIPPEWA COUNTY
				0.00127750	\$13.72	MUNI	09038	TOWN OF SAMPSON
				0.01052860	\$113.10	REG	093920	SCH D OF NEW AUBURN
				0.00097520	\$10.48	VTAE	000100	CHIPPEWA VALLEY VTAE DISTRICT
Parcel Total:					\$178.27			

LEGAL DESCRIPTION: T32 R09-W S13 NENW				PARCEL NO: 23209-1321-00000000	CONTROL NO: 122283			
40	\$15,311.84	0.70155680	\$10,742.13					
				0	\$0.00	STAT	999999	STATE OF WISCONSIN
				0.00381420	\$40.97	CNTY	09	CHIPPEWA COUNTY
				0.00127750	\$13.72	MUNI	09038	TOWN OF SAMPSON
				0.01052860	\$113.10	REG	093920	SCH D OF NEW AUBURN
				0.00097520	\$10.48	VTAE	000100	CHIPPEWA VALLEY VTAE DISTRICT
Parcel Total:					\$178.27			

LEGAL DESCRIPTION: T32 R09-W S13 NESW				PARCEL NO: 23209-1331-00000000	CONTROL NO: 122284			
40	\$15,311.84	0.70155680	\$10,742.13					
				0	\$0.00	STAT	999999	STATE OF WISCONSIN
				0.00381420	\$40.97	CNTY	09	CHIPPEWA COUNTY
				0.00127750	\$13.72	MUNI	09038	TOWN OF SAMPSON
				0.01052860	\$113.10	REG	093920	SCH D OF NEW AUBURN
				0.00097520	\$10.48	VTAE	000100	CHIPPEWA VALLEY VTAE DISTRICT
Parcel Total:					\$178.27			



State of Wisconsin / Department of Natural Resources

Tony Evers , Governor

Adam N Payne , Secretary

5/22/2023

Chapter 70.114 - Aids Payment Worksheet For Tax Year 2022(Payment Year 2023) - Payment Due January 31, 2023

869 of 7056

LEGAL DESCRIPTION: T32 R09-W S01 SESE				PARCEL NO: 23209-0144-00000000				CONTROL NO: 124247	
40	\$15,311.84	0.70155680	\$10,742.13						
				0	\$0.00	STAT	999999	STATE OF WISCONSIN	
				0.00381420	\$40.97	CNTY	09	CHIPPEWA COUNTY	
				0.00127750	\$13.72	MUNI	09038	TOWN OF SAMPSON	
				0.01052860	\$113.10	REG	093920	SCH D OF NEW AUBURN	
				0.00097520	\$10.48	VTAE	000100	CHIPPEWA VALLEY VTAE DISTRICT	
Parcel Total:					\$178.27				

LEGAL DESCRIPTION: T32 R09-W S12 SENE				PARCEL NO: 23209-1214-00000000				CONTROL NO: 124248	
40	\$15,311.84	0.70155680	\$10,742.13						
				0	\$0.00	STAT	999999	STATE OF WISCONSIN	
				0.00381420	\$40.97	CNTY	09	CHIPPEWA COUNTY	
				0.00127750	\$13.72	MUNI	09038	TOWN OF SAMPSON	
				0.01052860	\$113.10	REG	093920	SCH D OF NEW AUBURN	
				0.00097520	\$10.48	VTAE	000100	CHIPPEWA VALLEY VTAE DISTRICT	
Parcel Total:					\$178.27				

LEGAL DESCRIPTION: T32 R09-W S12 SESW				PARCEL NO: 23209-1234-00000000				CONTROL NO: 124249	
40	\$15,311.84	0.70155680	\$10,742.13						
				0	\$0.00	STAT	999999	STATE OF WISCONSIN	
				0.00381420	\$40.97	CNTY	09	CHIPPEWA COUNTY	
				0.00127750	\$13.72	MUNI	09038	TOWN OF SAMPSON	
				0.01052860	\$113.10	REG	093920	SCH D OF NEW AUBURN	
				0.00097520	\$10.48	VTAE	000100	CHIPPEWA VALLEY VTAE DISTRICT	
Parcel Total:					\$178.27				



State of Wisconsin / Department of Natural Resources

Tony Evers , Governor

Adam N Payne , Secretary

5/22/2023

Chapter 70.114 - Aids Payment Worksheet For Tax Year 2022(Payment Year 2023) - Payment Due January 31, 2023

870 of 7056

LEGAL DESCRIPTION: T32 R09-W S12 NWSE				PARCEL NO: 23209-1242-00000000				CONTROL NO: 124250	
40	\$15,311.84	0.70155680	\$10,742.13						
				0	\$0.00	STAT	999999	STATE OF WISCONSIN	
				0.00381420	\$40.97	CNTY	09	CHIPPEWA COUNTY	
				0.00127750	\$13.72	MUNI	09038	TOWN OF SAMPSON	
				0.01052860	\$113.10	REG	093920	SCH D OF NEW AUBURN	
				0.00097520	\$10.48	VTAE	000100	CHIPPEWA VALLEY VTAE DISTRICT	
Parcel Total:					\$178.27				

LEGAL DESCRIPTION: T32 R09-W S12 SESE				PARCEL NO: 23209-1244-00000000				CONTROL NO: 124251	
40	\$15,311.84	0.70155680	\$10,742.13						
				0	\$0.00	STAT	999999	STATE OF WISCONSIN	
				0.00381420	\$40.97	CNTY	09	CHIPPEWA COUNTY	
				0.00127750	\$13.72	MUNI	09038	TOWN OF SAMPSON	
				0.01052860	\$113.10	REG	093920	SCH D OF NEW AUBURN	
				0.00097520	\$10.48	VTAE	000100	CHIPPEWA VALLEY VTAE DISTRICT	
Parcel Total:					\$178.27				

LEGAL DESCRIPTION: T32 R09-W S13 NWNE				PARCEL NO: 23209-1312-00000000				CONTROL NO: 124255	
40	\$15,311.84	0.70155680	\$10,742.13						
				0	\$0.00	STAT	999999	STATE OF WISCONSIN	
				0.00381420	\$40.97	CNTY	09	CHIPPEWA COUNTY	
				0.00127750	\$13.72	MUNI	09038	TOWN OF SAMPSON	
				0.01052860	\$113.10	REG	093920	SCH D OF NEW AUBURN	
				0.00097520	\$10.48	VTAE	000100	CHIPPEWA VALLEY VTAE DISTRICT	
Parcel Total:					\$178.27				



State of Wisconsin / Department of Natural Resources

Tony Evers , Governor

Adam N Payne , Secretary

5/22/2023

Chapter 70.114 - Aids Payment Worksheet For Tax Year 2022(Payment Year 2023) - Payment Due January 31, 2023

871 of 7056

LEGAL DESCRIPTION: T32 R09-W S13 SENW	PARCEL NO: 23209-1324-00000000	CONTROL NO: 124256
---------------------------------------	--------------------------------	--------------------

40	\$15,311.84	0.70155680	\$10,742.13	
----	-------------	------------	-------------	--

0	\$0.00	STAT	999999	STATE OF WISCONSIN
0.00381420	\$40.97	CNTY	09	CHIPPEWA COUNTY
0.00127750	\$13.72	MUNI	09038	TOWN OF SAMPSON
0.01052860	\$113.10	REG	093920	SCH D OF NEW AUBURN
0.00097520	\$10.48	VTAE	000100	CHIPPEWA VALLEY VTAE DISTRICT

Parcel Total:	\$178.27
---------------	----------

LEGAL DESCRIPTION: T32 R09-W S13 NWSW	PARCEL NO: 23209-1332-00000000	CONTROL NO: 124257
---------------------------------------	--------------------------------	--------------------

40	\$15,311.84	0.70155680	\$10,742.13	
----	-------------	------------	-------------	--

0	\$0.00	STAT	999999	STATE OF WISCONSIN
0.00381420	\$40.97	CNTY	09	CHIPPEWA COUNTY
0.00127750	\$13.72	MUNI	09038	TOWN OF SAMPSON
0.01052860	\$113.10	REG	093920	SCH D OF NEW AUBURN
0.00097520	\$10.48	VTAE	000100	CHIPPEWA VALLEY VTAE DISTRICT

Parcel Total:	\$178.27
---------------	----------

File Number Total:	\$3,208.86
--------------------	------------



State of Wisconsin / Department of Natural Resources

Tony Evers , Governor

Adam N Payne , Secretary

5/22/2023

Chapter 70.114 - Aids Payment Worksheet For Tax Year 2022(Payment Year 2023) - Payment Due January 31, 2023

872 of 7056

FILE NO: P 1576 *	DATE OF PURCHASE: 09/24/1993	GRANTOR: ROBERT BIRCHLER
LEGAL DESCRIPTION: T32 R09-W S25 PT GV LT 1	PARCEL NO: 038-1477-5000	CONTROL NO: 71879
0.5	\$94,459.39	0.70155680 \$66,268.63
	0	\$0.00 STAT 999999 STATE OF WISCONSIN
	0.00381420	\$252.76 CNTY 09 CHIPPEWA COUNTY
	0.00127750	\$84.66 MUNI 09038 TOWN OF SAMPSON
	0.01052860	\$697.71 REG 093920 SCH D OF NEW AUBURN
	0.00097520	\$64.62 VTAE 000100 CHIPPEWA VALLEY VTAE DISTRICT
Parcel Total:		\$1,099.75

File Number Total:	\$1,099.75
--------------------	------------

FILE NO: P 1641 *	DATE OF PURCHASE: 09/07/1995	GRANTOR: THOMAS LEWIS
LEGAL DESCRIPTION: T32 R09-W S36 SWNE	PARCEL NO: 9038TSA1687232093613	CONTROL NO: 75547
40	\$100,091.58	0.70155680 \$70,219.93
	0	\$0.00 STAT 999999 STATE OF WISCONSIN
	0.00381420	\$267.83 CNTY 09 CHIPPEWA COUNTY
	0.00127750	\$89.70 MUNI 09038 TOWN OF SAMPSON
	0.01052860	\$739.32 REG 093920 SCH D OF NEW AUBURN
	0.00097520	\$68.48 VTAE 000100 CHIPPEWA VALLEY VTAE DISTRICT
Parcel Total:		\$1,165.33

File Number Total:	\$1,165.33
--------------------	------------



State of Wisconsin / Department of Natural Resources

Tony Evers , Governor

Adam N Payne , Secretary

5/22/2023

Chapter 70.114 - Aids Payment Worksheet For Tax Year 2022(Payment Year 2023) - Payment Due January 31, 2023

873 of 7056

FILE NO: P 1680 *				DATE OF PURCHASE: 10/15/1996				GRANTOR: CONNIE HAYNES			
LEGAL DESCRIPTION: T32 R08-W S34 PT OF NWNE				PARCEL NO: 23208-3412-0002-0000				CONTROL NO: 77307			
33	\$351,711.70	0.70155680	\$246,745.73								
				0	\$0.00	STAT	999999	STATE OF WISCONSIN			
				0.00381420	\$941.13	CNTY	09	CHIPPEWA COUNTY			
				0.00127750	\$315.21	MUNI	09038	TOWN OF SAMPSON			
				0.01052860	\$2,597.88	REG	093920	SCH D OF NEW AUBURN			
				0.00097520	\$240.62	VTAE	000100	CHIPPEWA VALLEY VTAE DISTRICT			
Parcel Total:					\$4,094.84						

LEGAL DESCRIPTION: T32 R08-W S34 SWNE				PARCEL NO: 23208-3413-0000-0000				CONTROL NO: 77308			
40	\$153,007.86	0.70155680	\$107,343.70								
				0	\$0.00	STAT	999999	STATE OF WISCONSIN			
				0.00381420	\$409.43	CNTY	09	CHIPPEWA COUNTY			
				0.00127750	\$137.13	MUNI	09038	TOWN OF SAMPSON			
				0.01052860	\$1,130.18	REG	093920	SCH D OF NEW AUBURN			
				0.00097520	\$104.68	VTAE	000100	CHIPPEWA VALLEY VTAE DISTRICT			
Parcel Total:					\$1,781.42						

File Number Total:					\$5,876.26						
--------------------	--	--	--	--	------------	--	--	--	--	--	--



State of Wisconsin / Department of Natural Resources

Tony Evers , Governor

Adam N Payne , Secretary

5/22/2023

Chapter 70.114 - Aids Payment Worksheet For Tax Year 2022(Payment Year 2023) - Payment Due January 31, 2023

874 of 7056

FILE NO: P 1685 *		DATE OF PURCHASE: 01/02/1997			GRANTOR: PATRICK HEAGLE			
LEGAL DESCRIPTION: T32 R08-W S31 SWNE				PARCEL NO: 23208-3113-0000-0000		CONTROL NO: 77793		
40	\$114,831.00	0.70155680	\$80,560.47					
				0	\$0.00	STAT	999999	STATE OF WISCONSIN
				0.00381420	\$307.27	CNTY	09	CHIPPEWA COUNTY
				0.00127750	\$102.91	MUNI	09038	TOWN OF SAMPSON
				0.01052860	\$848.19	REG	093920	SCH D OF NEW AUBURN
				0.00097520	\$78.56	VTAE	000100	CHIPPEWA VALLEY VTAE DISTRICT
Parcel Total:					\$1,336.93			

LEGAL DESCRIPTION: T32 R08-W S31 SENE		PARCEL NO: 23208-3141-0000-0000			CONTROL NO: 77794			
40	\$134,872.26	0.70155680	\$94,620.55					
				0	\$0.00	STAT	999999	STATE OF WISCONSIN
				0.00381420	\$360.90	CNTY	09	CHIPPEWA COUNTY
				0.00127750	\$120.87	MUNI	09038	TOWN OF SAMPSON
				0.01052860	\$996.22	REG	093920	SCH D OF NEW AUBURN
				0.00097520	\$92.27	VTAE	000100	CHIPPEWA VALLEY VTAE DISTRICT
Parcel Total:					\$1,570.26			



State of Wisconsin / Department of Natural Resources

Tony Evers , Governor

Adam N Payne , Secretary

5/22/2023

Chapter 70.114 - Aids Payment Worksheet For Tax Year 2022(Payment Year 2023) - Payment Due January 31, 2023

875 of 7056

LEGAL DESCRIPTION: T32 R08-W S31 NESE	PARCEL NO: 23208-3114-0000-0000	CONTROL NO: 77795
---------------------------------------	---------------------------------	-------------------

40	\$91,539.81	0.70155680	\$64,220.37	
----	-------------	------------	-------------	--

0	\$0.00	STAT	999999	STATE OF WISCONSIN
0.00381420	\$244.95	CNTY	09	CHIPPEWA COUNTY
0.00127750	\$82.04	MUNI	09038	TOWN OF SAMPSON
0.01052860	\$676.15	REG	093920	SCH D OF NEW AUBURN
0.00097520	\$62.63	VTAE	000100	CHIPPEWA VALLEY VTAE DISTRICT

Parcel Total:	\$1,065.77
---------------	------------

LEGAL DESCRIPTION: T32 R08-W S31 NWSE	PARCEL NO: 23208-3142-0000-0000	CONTROL NO: 77796
---------------------------------------	---------------------------------	-------------------

40	\$91,539.81	0.70155680	\$64,220.37	
----	-------------	------------	-------------	--

0	\$0.00	STAT	999999	STATE OF WISCONSIN
0.00381420	\$244.95	CNTY	09	CHIPPEWA COUNTY
0.00127750	\$82.04	MUNI	09038	TOWN OF SAMPSON
0.01052860	\$676.15	REG	093920	SCH D OF NEW AUBURN
0.00097520	\$62.63	VTAE	000100	CHIPPEWA VALLEY VTAE DISTRICT

Parcel Total:	\$1,065.77
---------------	------------

LEGAL DESCRIPTION: T32 R08-W S32 PT OF SWNW	PARCEL NO: 23208-3223-0002-0000	CONTROL NO: 77797
---	---------------------------------	-------------------

28	\$76,373.45	0.70155680	\$53,580.31	
----	-------------	------------	-------------	--

0	\$0.00	STAT	999999	STATE OF WISCONSIN
0.00381420	\$204.36	CNTY	09	CHIPPEWA COUNTY
0.00127750	\$68.45	MUNI	09038	TOWN OF SAMPSON
0.01052860	\$564.12	REG	093920	SCH D OF NEW AUBURN
0.00097520	\$52.25	VTAE	000100	CHIPPEWA VALLEY VTAE DISTRICT

Parcel Total:	\$889.18
---------------	----------



State of Wisconsin / Department of Natural Resources

Tony Evers , Governor

Adam N Payne , Secretary

5/22/2023

Chapter 70.114 - Aids Payment Worksheet For Tax Year 2022(Payment Year 2023) - Payment Due January 31, 2023

876 of 7056

File Number Total: \$5,927.91

FILE NO: P 1804 * DATE OF PURCHASE: 01/16/2004 GRANTOR: WAYWARD BEAVER LODGE LLC

LEGAL DESCRIPTION: T32 R08-W S19 GOV LOT 4 PARCEL NO: 23208-1933-50040500 CONTROL NO: 92063

10.77 \$92,882.61 0.70155680 \$65,162.43

0 \$0.00 STAT 999999 STATE OF WISCONSIN

0.00381420 \$248.54 CNTY 09 CHIPPEWA COUNTY

0.00127750 \$83.24 MUNI 09038 TOWN OF SAMPSON

0.01052860 \$686.07 REG 093920 SCH D OF NEW AUBURN

0.00097520 \$63.55 VTAE 000100 CHIPPEWA VALLEY VTAE DISTRICT

Parcel Total: \$1,081.40

LEGAL DESCRIPTION: T32 R08-W S30 PT OF NWNW PARCEL NO: 23208-3022-05010000 CONTROL NO: 92066

15.76 \$92,878.20 0.70155680 \$65,159.33

0 \$0.00 STAT 999999 STATE OF WISCONSIN

0.00381420 \$248.53 CNTY 09 CHIPPEWA COUNTY

0.00127750 \$83.24 MUNI 09038 TOWN OF SAMPSON

0.01052860 \$686.04 REG 093920 SCH D OF NEW AUBURN

0.00097520 \$63.54 VTAE 000100 CHIPPEWA VALLEY VTAE DISTRICT

Parcel Total: \$1,081.35



State of Wisconsin / Department of Natural Resources

Tony Evers , Governor

Adam N Payne , Secretary

5/22/2023

Chapter 70.114 - Aids Payment Worksheet For Tax Year 2022(Payment Year 2023) - Payment Due January 31, 2023

877 of 7056

LEGAL DESCRIPTION: T32 R09-W S25 PT OF NENE	PARCEL NO: 23209-2511-00020000	CONTROL NO: 92068
---	--------------------------------	-------------------

7.79	\$41,317.39	0.70155680	\$28,986.50
------	-------------	------------	-------------

0	\$0.00	STAT	999999	STATE OF WISCONSIN
0.00381420	\$110.56	CNTY	09	CHIPPEWA COUNTY
0.00127750	\$37.03	MUNI	09038	TOWN OF SAMPSON
0.01052860	\$305.19	REG	093920	SCH D OF NEW AUBURN
0.00097520	\$28.27	VTAE	000100	CHIPPEWA VALLEY VTAE DISTRICT

Parcel Total:	\$481.05
---------------	----------

LEGAL DESCRIPTION: T32 R09-W S25 PT OF SWNE	PARCEL NO: 23209-2513-00020000	CONTROL NO: 92070
---	--------------------------------	-------------------

24.86	\$131,856.93	0.70155680	\$92,505.13
-------	--------------	------------	-------------

0	\$0.00	STAT	999999	STATE OF WISCONSIN
0.00381420	\$352.83	CNTY	09	CHIPPEWA COUNTY
0.00127750	\$118.17	MUNI	09038	TOWN OF SAMPSON
0.01052860	\$973.95	REG	093920	SCH D OF NEW AUBURN
0.00097520	\$90.21	VTAE	000100	CHIPPEWA VALLEY VTAE DISTRICT

Parcel Total:	\$1,535.16
---------------	------------

LEGAL DESCRIPTION: T32 R09-W S25 PT OF SENE	PARCEL NO: 23209-2514-00020000	CONTROL NO: 92072
---	--------------------------------	-------------------

31	\$164,421.96	0.70155680	\$115,351.34
----	--------------	------------	--------------

0	\$0.00	STAT	999999	STATE OF WISCONSIN
0.00381420	\$439.97	CNTY	09	CHIPPEWA COUNTY
0.00127750	\$147.36	MUNI	09038	TOWN OF SAMPSON
0.01052860	\$1,214.49	REG	093920	SCH D OF NEW AUBURN
0.00097520	\$112.49	VTAE	000100	CHIPPEWA VALLEY VTAE DISTRICT

Parcel Total:	\$1,914.31
---------------	------------



State of Wisconsin / Department of Natural Resources

Tony Evers , Governor

Adam N Payne , Secretary

5/22/2023

Chapter 70.114 - Aids Payment Worksheet For Tax Year 2022(Payment Year 2023) - Payment Due January 31, 2023

878 of 7056

LEGAL DESCRIPTION: T32 R09-W S25 PT OF NENW				PARCEL NO: 23209-2521-00020000				CONTROL NO: 92073	
8.93	\$47,363.84	0.70155680	\$33,228.43						
				0	\$0.00	STAT	999999	STATE OF WISCONSIN	
				0.00381420	\$126.74	CNTY	09	CHIPPEWA COUNTY	
				0.00127750	\$42.45	MUNI	09038	TOWN OF SAMPSON	
				0.01052860	\$349.85	REG	093920	SCH D OF NEW AUBURN	
				0.00097520	\$32.40	VTAE	000100	CHIPPEWA VALLEY VTAE DISTRICT	
Parcel Total:					\$551.44				

LEGAL DESCRIPTION: T32 R09-W S25 PT OF NWNW				PARCEL NO: 23209-2522-00020000				CONTROL NO: 92074	
25.33	\$134,348.37	0.70155680	\$94,253.01						
				0	\$0.00	STAT	999999	STATE OF WISCONSIN	
				0.00381420	\$359.50	CNTY	09	CHIPPEWA COUNTY	
				0.00127750	\$120.41	MUNI	09038	TOWN OF SAMPSON	
				0.01052860	\$992.35	REG	093920	SCH D OF NEW AUBURN	
				0.00097520	\$91.91	VTAE	000100	CHIPPEWA VALLEY VTAE DISTRICT	
Parcel Total:					\$1,564.17				

LEGAL DESCRIPTION: T32 R09-W S25 PT OF SWNW				PARCEL NO: 23209-2523-00020000				CONTROL NO: 92075	
33.71	\$178,796.23	0.70155680	\$125,435.71						
				0	\$0.00	STAT	999999	STATE OF WISCONSIN	
				0.00381420	\$478.43	CNTY	09	CHIPPEWA COUNTY	
				0.00127750	\$160.24	MUNI	09038	TOWN OF SAMPSON	
				0.01052860	\$1,320.66	REG	093920	SCH D OF NEW AUBURN	
				0.00097520	\$122.32	VTAE	000100	CHIPPEWA VALLEY VTAE DISTRICT	
Parcel Total:					\$2,081.65				



State of Wisconsin / Department of Natural Resources

Tony Evers , Governor

Adam N Payne , Secretary

5/22/2023

Chapter 70.114 - Aids Payment Worksheet For Tax Year 2022(Payment Year 2023) - Payment Due January 31, 2023

879 of 7056

LEGAL DESCRIPTION: T32 R09-W S25 PT OF SENW	PARCEL NO: 23209-2524-00020000	CONTROL NO: 92077
---	--------------------------------	-------------------

31.51	\$167,127.88	0.70155680	\$117,249.70	
-------	--------------	------------	--------------	--

0	\$0.00	STAT	999999	STATE OF WISCONSIN
0.00381420	\$447.21	CNTY	09	CHIPPEWA COUNTY
0.00127750	\$149.78	MUNI	09038	TOWN OF SAMPSON
0.01052860	\$1,234.47	REG	093920	SCH D OF NEW AUBURN
0.00097520	\$114.34	VTAE	000100	CHIPPEWA VALLEY VTAE DISTRICT

Parcel Total:	\$1,945.80
---------------	------------

LEGAL DESCRIPTION: T32 R09-W S26 PT OF NENE	PARCEL NO: 23209-2611-0501000	CONTROL NO: 92079
---	-------------------------------	-------------------

17.88	\$94,834.92	0.70155680	\$66,532.09	
-------	-------------	------------	-------------	--

0	\$0.00	STAT	999999	STATE OF WISCONSIN
0.00381420	\$253.76	CNTY	09	CHIPPEWA COUNTY
0.00127750	\$84.99	MUNI	09038	TOWN OF SAMPSON
0.01052860	\$700.49	REG	093920	SCH D OF NEW AUBURN
0.00097520	\$64.88	VTAE	000100	CHIPPEWA VALLEY VTAE DISTRICT

Parcel Total:	\$1,104.12
---------------	------------

File Number Total:	\$13,340.45
--------------------	-------------



State of Wisconsin / Department of Natural Resources

Tony Evers , Governor

Adam N Payne , Secretary

5/22/2023

Chapter 70.114 - Aids Payment Worksheet For Tax Year 2022(Payment Year 2023) - Payment Due January 31, 2023

880 of 7056

FILE NO: P 1818 *		DATE OF PURCHASE: 12/02/2003		GRANTOR: BEATRICE A EBBENS	
LEGAL DESCRIPTION: T32 R08-W S30 PT OF SWSW		PARCEL NO: 23208-3033-08750000		CONTROL NO: 89632	
0.45	\$22,842.73	0.70155680	\$16,025.47		
		0	\$0.00	STAT 999999	STATE OF WISCONSIN
		0.00381420	\$61.12	CNTY 09	CHIPPEWA COUNTY
		0.00127750	\$20.47	MUNI 09038	TOWN OF SAMPSON
		0.01052860	\$168.73	REG 093920	SCH D OF NEW AUBURN
		0.00097520	\$15.63	VTAE 000100	CHIPPEWA VALLEY VTAE DISTRICT
		Parcel Total:	\$265.95		

LEGAL DESCRIPTION: T32 R08-W S31 PT OF NWNW		PARCEL NO: 23208-3033-08750000		CONTROL NO: 89633	
0.24	\$12,181.84	0.70155680	\$8,546.25		
		0	\$0.00	STAT 999999	STATE OF WISCONSIN
		0.00381420	\$32.60	CNTY 09	CHIPPEWA COUNTY
		0.00127750	\$10.92	MUNI 09038	TOWN OF SAMPSON
		0.01052860	\$89.98	REG 093920	SCH D OF NEW AUBURN
		0.00097520	\$8.33	VTAE 000100	CHIPPEWA VALLEY VTAE DISTRICT
		Parcel Total:	\$141.83		



State of Wisconsin / Department of Natural Resources

Tony Evers , Governor

Adam N Payne , Secretary

5/22/2023

Chapter 70.114 - Aids Payment Worksheet For Tax Year 2022(Payment Year 2023) - Payment Due January 31, 2023

881 of 7056

LEGAL DESCRIPTION: T32 R08-W S30 PT OF SESW				PARCEL NO: 23208-3034-006250000				CONTROL NO: 89634	
0.4	\$97,114.30	0.70155680	\$68,131.20						
				0	\$0.00	STAT	999999	STATE OF WISCONSIN	
				0.00381420	\$259.86	CNTY	09	CHIPPEWA COUNTY	
				0.00127750	\$87.04	MUNI	09038	TOWN OF SAMPSON	
				0.01052860	\$717.32	REG	093920	SCH D OF NEW AUBURN	
				0.00097520	\$66.44	VTAE	000100	CHIPPEWA VALLEY VTAE DISTRICT	
Parcel Total:					\$1,130.66				

LEGAL DESCRIPTION: T32 R08-W S31 PT OF NENW				PARCEL NO: 23208-3121-03750000				CONTROL NO: 89635	
0.77	\$699.80	0.70155680	\$490.95						
				0	\$0.00	STAT	999999	STATE OF WISCONSIN	
				0.00381420	\$1.87	CNTY	09	CHIPPEWA COUNTY	
				0.00127750	\$0.63	MUNI	09038	TOWN OF SAMPSON	
				0.01052860	\$5.17	REG	093920	SCH D OF NEW AUBURN	
				0.00097520	\$0.48	VTAE	000100	CHIPPEWA VALLEY VTAE DISTRICT	
Parcel Total:					\$8.15				

LEGAL DESCRIPTION: T32 R08-W S31 PT OF NENW				PARCEL NO: 23208-3034-006250000				CONTROL NO: 89962	
0.19	\$2,707.78	0.70155680	\$1,899.66						
				0	\$0.00	STAT	999999	STATE OF WISCONSIN	
				0.00381420	\$7.25	CNTY	09	CHIPPEWA COUNTY	
				0.00127750	\$2.43	MUNI	09038	TOWN OF SAMPSON	
				0.01052860	\$20.00	REG	093920	SCH D OF NEW AUBURN	
				0.00097520	\$1.85	VTAE	000100	CHIPPEWA VALLEY VTAE DISTRICT	
Parcel Total:					\$31.53				



State of Wisconsin / Department of Natural Resources

Tony Evers , Governor

Adam N Payne , Secretary

5/22/2023

Chapter 70.114 - Aids Payment Worksheet For Tax Year 2022(Payment Year 2023) - Payment Due January 31, 2023

882 of 7056

File Number Total: \$1,578.12

FILE NO: P 1832 * DATE OF PURCHASE: 05/10/2004 GRANTOR: ICE AGE PARK AND TRAIL FOUND

LEGAL DESCRIPTION: T32 R08-W S34 PT OF NENE PARCEL NO: 23208-3411-000200000 CONTROL NO: 91447

39 \$68,463.24 0.70155680 \$48,030.85

0 \$0.00 STAT 999999 STATE OF WISCONSIN

0.00381420 \$183.20 CNTY 09 CHIPPEWA COUNTY

0.00127750 \$61.36 MUNI 09038 TOWN OF SAMPSON

0.01052860 \$505.70 REG 093920 SCH D OF NEW AUBURN

0.00097520 \$46.84 VTAE 000100 CHIPPEWA VALLEY VTAE DISTRICT

Parcel Total: \$797.10

LEGAL DESCRIPTION: T32 R08-W S34 SENE PARCEL NO: 23208-3414-000000000 CONTROL NO: 91448

40 \$70,218.71 0.70155680 \$49,262.41

0 \$0.00 STAT 999999 STATE OF WISCONSIN

0.00381420 \$187.89 CNTY 09 CHIPPEWA COUNTY

0.00127750 \$62.93 MUNI 09038 TOWN OF SAMPSON

0.01052860 \$518.66 REG 093920 SCH D OF NEW AUBURN

0.00097520 \$48.04 VTAE 000100 CHIPPEWA VALLEY VTAE DISTRICT

Parcel Total: \$817.52



State of Wisconsin / Department of Natural Resources

Tony Evers , Governor

Adam N Payne , Secretary

5/22/2023

Chapter 70.114 - Aids Payment Worksheet For Tax Year 2022(Payment Year 2023) - Payment Due January 31, 2023

883 of 7056

LEGAL DESCRIPTION: T32 R08-W S35 SWNW	PARCEL NO: 23208-3523-00000000	CONTROL NO: 91449
---------------------------------------	--------------------------------	-------------------

40	\$70,218.71	0.70155680	\$49,262.41
----	-------------	------------	-------------

0	\$0.00	STAT	999999	STATE OF WISCONSIN
0.00381420	\$187.89	CNTY	09	CHIPPEWA COUNTY
0.00127750	\$62.93	MUNI	09038	TOWN OF SAMPSON
0.01052860	\$518.66	REG	093920	SCH D OF NEW AUBURN
0.00097520	\$48.04	VTAE	000100	CHIPPEWA VALLEY VTAE DISTRICT

Parcel Total:	\$817.52
---------------	----------

LEGAL DESCRIPTION: T32 R08-W S35 NWNW	PARCEL NO: 23208-3522-00000000	CONTROL NO: 91450
---------------------------------------	--------------------------------	-------------------

40	\$70,218.71	0.70155680	\$49,262.41
----	-------------	------------	-------------

0	\$0.00	STAT	999999	STATE OF WISCONSIN
0.00381420	\$187.89	CNTY	09	CHIPPEWA COUNTY
0.00127750	\$62.93	MUNI	09038	TOWN OF SAMPSON
0.01052860	\$518.66	REG	093920	SCH D OF NEW AUBURN
0.00097520	\$48.04	VTAE	000100	CHIPPEWA VALLEY VTAE DISTRICT

Parcel Total:	\$817.52
---------------	----------

File Number Total:	\$3,249.66
--------------------	------------



State of Wisconsin / Department of Natural Resources

Tony Evers , Governor

Adam N Payne , Secretary

5/22/2023

Chapter 70.114 - Aids Payment Worksheet For Tax Year 2022(Payment Year 2023) - Payment Due January 31, 2023

884 of 7056

FILE NO: PR 40101 *		DATE OF PURCHASE: 06/02/2011		GRANTOR: West Wisconsin Land Trust (L	
LEGAL DESCRIPTION: T32 R09-W S24 PT OF NESW		PARCEL NO: 23209-2431-04000000		CONTROL NO: 122286	
16	\$6,124.73	0.70155680	\$4,296.85		
		0	\$0.00	STAT 999999	STATE OF WISCONSIN
		0.00381420	\$16.39	CNTY 09	CHIPPEWA COUNTY
		0.00127750	\$5.49	MUNI 09038	TOWN OF SAMPSON
		0.01052860	\$45.24	REG 093920	SCH D OF NEW AUBURN
		0.00097520	\$4.19	VTAE 000100	CHIPPEWA VALLEY VTAE DISTRICT
Parcel Total:			\$71.31		

LEGAL DESCRIPTION: T32 R09-W S24 PT OF NWSW		PARCEL NO: 23209-2432-00000000		CONTROL NO: 124265	
38.9	\$14,890.76	0.70155680	\$10,446.72		
		0	\$0.00	STAT 999999	STATE OF WISCONSIN
		0.00381420	\$39.85	CNTY 09	CHIPPEWA COUNTY
		0.00127750	\$13.35	MUNI 09038	TOWN OF SAMPSON
		0.01052860	\$109.99	REG 093920	SCH D OF NEW AUBURN
		0.00097520	\$10.19	VTAE 000100	CHIPPEWA VALLEY VTAE DISTRICT
Parcel Total:			\$173.38		



State of Wisconsin / Department of Natural Resources

Tony Evers , Governor

Adam N Payne , Secretary

5/22/2023

Chapter 70.114 - Aids Payment Worksheet For Tax Year 2022(Payment Year 2023) - Payment Due January 31, 2023

885 of 7056

LEGAL DESCRIPTION: T32 R09-W S24 PT OF SWSW				PARCEL NO: 23209-2433-00000000				CONTROL NO: 124266	
39.9	\$15,273.56	0.70155680	\$10,715.27						
				0	\$0.00	STAT	999999	STATE OF WISCONSIN	
				0.00381420	\$40.87	CNTY	09	CHIPPEWA COUNTY	
				0.00127750	\$13.69	MUNI	09038	TOWN OF SAMPSON	
				0.01052860	\$112.82	REG	093920	SCH D OF NEW AUBURN	
				0.00097520	\$10.45	VTAE	000100	CHIPPEWA VALLEY VTAE DISTRICT	
Parcel Total:					\$177.83				

LEGAL DESCRIPTION: T32 R09-W S24 PT GV LT 4				PARCEL NO: 23209-2434-50040500				CONTROL NO: 124267	
19.1	\$7,311.40	0.70155680	\$5,129.36						
				0	\$0.00	STAT	999999	STATE OF WISCONSIN	
				0.00381420	\$19.56	CNTY	09	CHIPPEWA COUNTY	
				0.00127750	\$6.55	MUNI	09038	TOWN OF SAMPSON	
				0.01052860	\$54.00	REG	093920	SCH D OF NEW AUBURN	
				0.00097520	\$5.00	VTAE	000100	CHIPPEWA VALLEY VTAE DISTRICT	
Parcel Total:					\$85.11				

LEGAL DESCRIPTION: T32 R09-W S25 PT OF NWNW				PARCEL NO: 23209-2522-02000000				CONTROL NO: 124268	
11.67	\$4,467.23	0.70155680	\$3,134.02						
				0	\$0.00	STAT	999999	STATE OF WISCONSIN	
				0.00381420	\$11.95	CNTY	09	CHIPPEWA COUNTY	
				0.00127750	\$4.00	MUNI	09038	TOWN OF SAMPSON	
				0.01052860	\$33.00	REG	093920	SCH D OF NEW AUBURN	
				0.00097520	\$3.06	VTAE	000100	CHIPPEWA VALLEY VTAE DISTRICT	
Parcel Total:					\$52.01				



State of Wisconsin / Department of Natural Resources

Tony Evers , Governor

Adam N Payne , Secretary

5/22/2023

Chapter 70.114 - Aids Payment Worksheet For Tax Year 2022(Payment Year 2023) - Payment Due January 31, 2023

886 of 7056

LEGAL DESCRIPTION: T32 R09-W S25 PT OF NENW				PARCEL NO: 23209-2522-02000000				CONTROL NO: 124270			
0.1	\$38.28	0.70155680	\$26.86								
				0	\$0.00	STAT	999999	STATE OF WISCONSIN			
				0.00381420	\$0.10	CNTY	09	CHIPPEWA COUNTY			
				0.00127750	\$0.03	MUNI	09038	TOWN OF SAMPSON			
				0.01052860	\$0.28	REG	093920	SCH D OF NEW AUBURN			
				0.00097520	\$0.03	VTAE	000100	CHIPPEWA VALLEY VTAE DISTRICT			
Parcel Total:					\$0.44						

File Number Total:					\$560.08						
--------------------	--	--	--	--	----------	--	--	--	--	--	--

FILE NO: PR 40119 *				DATE OF PURCHASE: 04/30/2012				GRANTOR: Sybaquay Girl Scouts Council			
LEGAL DESCRIPTION: T32 R08-W S30 PT OF SWNW				PARCEL NO: 23208-3023-00000000				CONTROL NO: 120920			
36.06	\$24,893.58	0.70155680	\$17,464.26								
				0	\$0.00	STAT	999999	STATE OF WISCONSIN			
				0.00381420	\$66.61	CNTY	09	CHIPPEWA COUNTY			
				0.00127750	\$22.31	MUNI	09038	TOWN OF SAMPSON			
				0.01052860	\$183.87	REG	093920	SCH D OF NEW AUBURN			
				0.00097520	\$17.03	VTAE	000100	CHIPPEWA VALLEY VTAE DISTRICT			
Parcel Total:					\$289.82						



State of Wisconsin / Department of Natural Resources

Tony Evers , Governor

Adam N Payne , Secretary

5/22/2023

Chapter 70.114 - Aids Payment Worksheet For Tax Year 2022(Payment Year 2023) - Payment Due January 31, 2023

887 of 7056

LEGAL DESCRIPTION: T32 R08-W S30 PT OF SENW				PARCEL NO: 23208-3024-00000000				CONTROL NO: 120921	
36.57	\$25,245.66	0.70155680	\$17,711.26	0	\$0.00	STAT	999999	STATE OF WISCONSIN	
				0.00381420	\$67.55	CNTY	09	CHIPPEWA COUNTY	
				0.00127750	\$22.63	MUNI	09038	TOWN OF SAMPSON	
				0.01052860	\$186.47	REG	093920	SCH D OF NEW AUBURN	
				0.00097520	\$17.27	VTAE	000100	CHIPPEWA VALLEY VTAE DISTRICT	
Parcel Total:					\$293.92				

LEGAL DESCRIPTION: T32 R08-W S30 PT OF NENE				PARCEL NO: 23208-3011-00000000				CONTROL NO: 120930	
32.54	\$22,463.59	0.70155680	\$15,759.49	0	\$0.00	STAT	999999	STATE OF WISCONSIN	
				0.00381420	\$60.11	CNTY	09	CHIPPEWA COUNTY	
				0.00127750	\$20.13	MUNI	09038	TOWN OF SAMPSON	
				0.01052860	\$165.93	REG	093920	SCH D OF NEW AUBURN	
				0.00097520	\$15.37	VTAE	000100	CHIPPEWA VALLEY VTAE DISTRICT	
Parcel Total:					\$261.54				

LEGAL DESCRIPTION: T32 R08-W S30 PT OF SWNE				PARCEL NO: 23208-3013-00000000				CONTROL NO: 120932	
34.45	\$23,782.13	0.70155680	\$16,684.52	0	\$0.00	STAT	999999	STATE OF WISCONSIN	
				0.00381420	\$63.64	CNTY	09	CHIPPEWA COUNTY	
				0.00127750	\$21.31	MUNI	09038	TOWN OF SAMPSON	
				0.01052860	\$175.66	REG	093920	SCH D OF NEW AUBURN	
				0.00097520	\$16.27	VTAE	000100	CHIPPEWA VALLEY VTAE DISTRICT	
Parcel Total:					\$276.88				



State of Wisconsin / Department of Natural Resources

Tony Evers , Governor

Adam N Payne , Secretary

5/22/2023

Chapter 70.114 - Aids Payment Worksheet For Tax Year 2022(Payment Year 2023) - Payment Due January 31, 2023

888 of 7056

LEGAL DESCRIPTION: T32 R08-W S30 PT OF SENE	PARCEL NO: 23208-3014-00000000	CONTROL NO: 120933
---	--------------------------------	--------------------

32.38	\$22,353.14	0.70155680	\$15,682.00
-------	-------------	------------	-------------

0	\$0.00	STAT	999999	STATE OF WISCONSIN
0.00381420	\$59.81	CNTY	09	CHIPPEWA COUNTY
0.00127750	\$20.03	MUNI	09038	TOWN OF SAMPSON
0.01052860	\$165.11	REG	093920	SCH D OF NEW AUBURN
0.00097520	\$15.29	VTAE	000100	CHIPPEWA VALLEY VTAE DISTRICT

Parcel Total:	\$260.24
---------------	----------

LEGAL DESCRIPTION: T32 R08-W S30 PT OF NWNE	PARCEL NO: 23208-3012-00000000	CONTROL NO: 124305
---	--------------------------------	--------------------

33.88	\$23,388.65	0.70155680	\$16,408.47
-------	-------------	------------	-------------

0	\$0.00	STAT	999999	STATE OF WISCONSIN
0.00381420	\$62.58	CNTY	09	CHIPPEWA COUNTY
0.00127750	\$20.96	MUNI	09038	TOWN OF SAMPSON
0.01052860	\$172.76	REG	093920	SCH D OF NEW AUBURN
0.00097520	\$16.00	VTAE	000100	CHIPPEWA VALLEY VTAE DISTRICT

Parcel Total:	\$272.30
---------------	----------

File Number Total:	\$1,654.70
--------------------	------------



State of Wisconsin / Department of Natural Resources

Tony Evers , Governor

Adam N Payne , Secretary

5/22/2023

Chapter 70.114 - Aids Payment Worksheet For Tax Year 2022(Payment Year 2023) - Payment Due January 31, 2023

889 of 7056

FILE NO: PR 40135 *		DATE OF PURCHASE: 07/18/2012			GRANTOR: Girl Scouts of Northern Illi		
LEGAL DESCRIPTION: T32 R08-W S19 PT GV LT 3		PARCEL NO: 23208-1931-50030000			CONTROL NO: 124703		
33.5	\$24,213.62	0.70155680	\$16,987.23				
		0	\$0.00	STAT	999999	STATE OF WISCONSIN	
		0.00381420	\$64.79	CNTY	09	CHIPPEWA COUNTY	
		0.00127750	\$21.70	MUNI	09038	TOWN OF SAMPSON	
		0.01052860	\$178.85	REG	093920	SCH D OF NEW AUBURN	
		0.00097520	\$16.57	VTAE	000100	CHIPPEWA VALLEY VTAE DISTRICT	
Parcel Total:			\$281.91				

LEGAL DESCRIPTION: T32 R08-W S19 PT GV LT 4		PARCEL NO: 23208-1933-50040002			CONTROL NO: 124704		
20	\$7,589.34	0.70155680	\$5,324.35				
		0	\$0.00	STAT	999999	STATE OF WISCONSIN	
		0.00381420	\$20.31	CNTY	09	CHIPPEWA COUNTY	
		0.00127750	\$6.80	MUNI	09038	TOWN OF SAMPSON	
		0.01052860	\$56.06	REG	093920	SCH D OF NEW AUBURN	
		0.00097520	\$5.19	VTAE	000100	CHIPPEWA VALLEY VTAE DISTRICT	
Parcel Total:			\$88.36				



State of Wisconsin / Department of Natural Resources

Tony Evers , Governor

Adam N Payne , Secretary

5/22/2023

Chapter 70.114 - Aids Payment Worksheet For Tax Year 2022(Payment Year 2023) - Payment Due January 31, 2023

890 of 7056

LEGAL DESCRIPTION: T32 R08-W S19 PT OF SESW				PARCEL NO: 23208-1934-00000000	CONTROL NO: 124705			
32	\$23,129.43	0.70155680	\$16,226.61					
				0	\$0.00	STAT	999999	STATE OF WISCONSIN
				0.00381420	\$61.89	CNTY	09	CHIPPEWA COUNTY
				0.00127750	\$20.73	MUNI	09038	TOWN OF SAMPSON
				0.01052860	\$170.84	REG	093920	SCH D OF NEW AUBURN
				0.00097520	\$15.82	VTAE	000100	CHIPPEWA VALLEY VTAE DISTRICT
Parcel Total:					\$269.28			

LEGAL DESCRIPTION: T32 R08-W S29 PT OF NENW				PARCEL NO: 23208-2921-00020000	CONTROL NO: 124706			
25.99	\$18,785.43	0.70155680	\$13,179.05					
				0	\$0.00	STAT	999999	STATE OF WISCONSIN
				0.00381420	\$50.27	CNTY	09	CHIPPEWA COUNTY
				0.00127750	\$16.84	MUNI	09038	TOWN OF SAMPSON
				0.01052860	\$138.76	REG	093920	SCH D OF NEW AUBURN
				0.00097520	\$12.85	VTAE	000100	CHIPPEWA VALLEY VTAE DISTRICT
Parcel Total:					\$218.72			

LEGAL DESCRIPTION: T32 R08-W S29 PT OF NWNW				PARCEL NO: 23208-2922-04500000	CONTROL NO: 124707			
14.9	\$10,769.64	0.70155680	\$7,555.51					
				0	\$0.00	STAT	999999	STATE OF WISCONSIN
				0.00381420	\$28.82	CNTY	09	CHIPPEWA COUNTY
				0.00127750	\$9.65	MUNI	09038	TOWN OF SAMPSON
				0.01052860	\$79.55	REG	093920	SCH D OF NEW AUBURN
				0.00097520	\$7.37	VTAE	000100	CHIPPEWA VALLEY VTAE DISTRICT
Parcel Total:					\$125.39			



State of Wisconsin / Department of Natural Resources

Tony Evers , Governor

Adam N Payne , Secretary

5/22/2023

Chapter 70.114 - Aids Payment Worksheet For Tax Year 2022(Payment Year 2023) - Payment Due January 31, 2023

891 of 7056

LEGAL DESCRIPTION: T32 R08-W S29 PT OF SENW				PARCEL NO: 23208-2924-00020000				CONTROL NO: 124708	
29	\$20,961.04	0.70155680	\$14,705.36						
				0	\$0.00	STAT	999999	STATE OF WISCONSIN	
				0.00381420	\$56.09	CNTY	09	CHIPPEWA COUNTY	
				0.00127750	\$18.79	MUNI	09038	TOWN OF SAMPSON	
				0.01052860	\$154.83	REG	093920	SCH D OF NEW AUBURN	
				0.00097520	\$14.34	VTAE	000100	CHIPPEWA VALLEY VTAE DISTRICT	
Parcel Total:					\$244.05				

LEGAL DESCRIPTION: T32 R08-W S29 PT OF SWNW				PARCEL NO: 23208-2923-00000000				CONTROL NO: 124709	
35.1	\$25,370.09	0.70155680	\$17,798.56						
				0	\$0.00	STAT	999999	STATE OF WISCONSIN	
				0.00381420	\$67.89	CNTY	09	CHIPPEWA COUNTY	
				0.00127750	\$22.74	MUNI	09038	TOWN OF SAMPSON	
				0.01052860	\$187.39	REG	093920	SCH D OF NEW AUBURN	
				0.00097520	\$17.36	VTAE	000100	CHIPPEWA VALLEY VTAE DISTRICT	
Parcel Total:					\$295.38				

LEGAL DESCRIPTION: T32 R08-W S30 PT OF NENW				PARCEL NO: 23208-3021-00000000				CONTROL NO: 124710	
36.13	\$26,114.57	0.70155680	\$18,320.85						
				0	\$0.00	STAT	999999	STATE OF WISCONSIN	
				0.00381420	\$69.88	CNTY	09	CHIPPEWA COUNTY	
				0.00127750	\$23.40	MUNI	09038	TOWN OF SAMPSON	
				0.01052860	\$192.89	REG	093920	SCH D OF NEW AUBURN	
				0.00097520	\$17.87	VTAE	000100	CHIPPEWA VALLEY VTAE DISTRICT	
Parcel Total:					\$304.04				



State of Wisconsin / Department of Natural Resources

Tony Evers , Governor

Adam N Payne , Secretary

5/22/2023

Chapter 70.114 - Aids Payment Worksheet For Tax Year 2022(Payment Year 2023) - Payment Due January 31, 2023

892 of 7056

LEGAL DESCRIPTION: T32 R08-W S30 PT OF NWNW PARCEL NO: 23208-3022-00210000 CONTROL NO: 124711

18.82 \$13,603.00 0.70155680 \$9,543.28

0 \$0.00 STAT 999999 STATE OF WISCONSIN

0.00381420 \$36.40 CNTY 09 CHIPPEWA COUNTY

0.00127750 \$12.19 MUNI 09038 TOWN OF SAMPSON

0.01052860 \$100.48 REG 093920 SCH D OF NEW AUBURN

0.00097520 \$9.31 VTAE 000100 CHIPPEWA VALLEY VTAE DISTRICT

Parcel Total: \$158.38

File Number Total: \$1,985.51

Municipality Total: \$40,261.24



State of Wisconsin / Department of Natural Resources

Tony Evers , Governor

Adam N Payne , Secretary

5/22/2023

Chapter 70.114 - Aids Payment Worksheet For Tax Year 2022(Payment Year 2023) - Payment Due January 31, 2023

893 of 7056

DETAIL FOR TOWN OF WHEATON, CHIPPEWA COUNTY

Acres	Est. Adjust. Purch. Price	Level of Assessment	Adjusted Local Value	Net Gen. Tax Rate	Calc. Aid Pay Amount	Type	Code	Taxing Jurisdiction Description
FILE NO: FI 2336 *			DATE OF PURCHASE: 02/08/1994			GRANTOR: EARL CAREY		
LEGAL DESCRIPTION: T28 R10-W S17 PT SWSW-LT 1			PARCEL NO: 22810-1733-0002-0000			CONTROL NO: 72355		
16.4	\$59,337.11	0.74650734	\$44,295.59					
				0	\$0.00	STAT	999999	STATE OF WISCONSIN
				0.00356290	\$157.82	CNTY	09	CHIPPEWA COUNTY
				0.00214010	\$94.80	MUNI	09044	TOWN OF WHEATON
				0.00777810	\$344.54	REG	091092	SCH D OF CHIPPEWA FALLS AREA
				0.000911	\$40.35	VTAE	000100	CHIPPEWA VALLEY VTAE DISTRICT
Parcel Total:					\$637.51			

File Number Total: \$637.51

FILE NO: FI 2566 *			DATE OF PURCHASE: 12/29/1997			GRANTOR: ELTON CHRISTOPHERSON		
LEGAL DESCRIPTION: T28 R10-W S19 PT OF NENE			PARCEL NO: 22810-1911-0002-000			CONTROL NO: 80134		
5.7	\$30,954.74	0.74650734	\$23,107.94					
				0	\$0.00	STAT	999999	STATE OF WISCONSIN
				0.00356290	\$82.33	CNTY	09	CHIPPEWA COUNTY
				0.00214010	\$49.45	MUNI	09044	TOWN OF WHEATON
				0.00813440	\$187.97	REG	171645	SCH D OF ELK MOUND AREA
				0.000911	\$21.05	VTAE	000100	CHIPPEWA VALLEY VTAE DISTRICT
Parcel Total:					\$340.80			

File Number Total: \$340.80



State of Wisconsin / Department of Natural Resources

Tony Evers , Governor

Adam N Payne , Secretary

5/22/2023

Chapter 70.114 - Aids Payment Worksheet For Tax Year 2022(Payment Year 2023) - Payment Due January 31, 2023

894 of 7056

FILE NO: FI 2668 *	DATE OF PURCHASE: 08/25/2000	GRANTOR: JOHN C HINTZ
LEGAL DESCRIPTION: T28 R10-W S17 PT OF SWNW	PARCEL NO: 22810-1723-0875-0000	CONTROL NO: 84886

2.35	\$10,652.08	0.74650734	\$7,951.86
------	-------------	------------	------------

0	\$0.00	STAT	999999	STATE OF WISCONSIN
0.00356290	\$28.33	CNTY	09	CHIPPEWA COUNTY
0.00214010	\$17.02	MUNI	09044	TOWN OF WHEATON
0.00777810	\$61.85	REG	091092	SCH D OF CHIPPEWA FALLS AREA
0.000911	\$7.24	VTAE	000100	CHIPPEWA VALLEY VTAE DISTRICT

Parcel Total:	\$114.44
---------------	----------

File Number Total:	\$114.44
--------------------	----------

Municipality Total:	\$1,092.75
---------------------	------------



State of Wisconsin / Department of Natural Resources

Tony Evers , Governor

Adam N Payne , Secretary

5/22/2023

Chapter 70.114 - Aids Payment Worksheet For Tax Year 2022(Payment Year 2023) - Payment Due January 31, 2023

895 of 7056

DETAIL FOR VILLAGE OF LAKE HALLIE, CHIPPEWA COUNTY

Acres	Est. Adjust. Purch. Price	Level of Assessment	Adjusted Local Value	Net Gen. Tax Rate	Calc. Aid Pay Amount	Taxing Jurisdiction Type	Code	Description
FILE NO: W 1676 *			DATE OF PURCHASE: 09/26/2006			GRANTOR: PHEASANTS FOREVER, INC (form		
LEGAL DESCRIPTION: T28 R08-W S16 LOT 1 CSM 2894			PARCEL NO: 22808-1633-72894001			CONTROL NO: 96806		
16	\$33,844.66	0.78227802	\$26,475.93					
				0	\$0.00	STAT	999999	STATE OF WISCONSIN
				0.00334120	\$88.46	CNTY	09	CHIPPEWA COUNTY
				0.004238	\$112.21	MUNI	09128	VILLAGE OF LAKE HALLIE
				0.00738590	\$195.55	REG	091092	SCH D OF CHIPPEWA FALLS AREA
				0.000865	\$22.90	VTAE	000100	CHIPPEWA VALLEY VTAE DISTRICT
Parcel Total:					\$419.12			
File Number Total:					\$419.12			
Municipality Total:					\$419.12			



State of Wisconsin / Department of Natural Resources

Tony Evers , Governor

Adam N Payne , Secretary

5/22/2023

Chapter 70.114 - Aids Payment Worksheet For Tax Year 2022(Payment Year 2023) - Payment Due January 31, 2023

896 of 7056

DETAIL FOR VILLAGE OF NEW AUBURN, CHIPPEWA COUNTY

Acres	Est. Adjust. Purch. Price	Level of Assessment	Adjusted Local Value	Net Gen. Tax Rate	Calc. Aid Pay Amount	----- Taxing Jurisdiction -----		
						Type	Code	Description
FILE NO: FI 2292 *			DATE OF PURCHASE: 07/21/1993			GRANTOR: PRODUCTION CREDIT ASSOCIATIO		
LEGAL DESCRIPTION: T31 R10-W S02 NESW				PARCEL NO: 161-197		CONTROL NO: 71660		
40	\$30,186.38	0.70554585	\$21,297.87					
				0	\$0.00	STAT	999999	STATE OF WISCONSIN
				0.00366440	\$78.04	CNTY	09	CHIPPEWA COUNTY
				0.00754690	\$160.73	MUNI	09161	VILLAGE OF NEW AUBURN
				0.01024260	\$218.15	REG	093920	SCH D OF NEW AUBURN
				0.00094870	\$20.21	VTAE	000100	CHIPPEWA VALLEY VTAE DISTRICT
Parcel Total:					\$477.13			

LEGAL DESCRIPTION: T31 R10-W S02 NWSW				PARCEL NO: 161-198		CONTROL NO: 71661		
40	\$30,186.38	0.70554585	\$21,297.87					
				0	\$0.00	STAT	999999	STATE OF WISCONSIN
				0.00366440	\$78.04	CNTY	09	CHIPPEWA COUNTY
				0.00754690	\$160.73	MUNI	09161	VILLAGE OF NEW AUBURN
				0.01024260	\$218.15	REG	093920	SCH D OF NEW AUBURN
				0.00094870	\$20.21	VTAE	000100	CHIPPEWA VALLEY VTAE DISTRICT
Parcel Total:					\$477.13			



State of Wisconsin / Department of Natural Resources

Tony Evers , Governor

Adam N Payne , Secretary

5/22/2023

Chapter 70.114 - Aids Payment Worksheet For Tax Year 2022(Payment Year 2023) - Payment Due January 31, 2023

897 of 7056

LEGAL DESCRIPTION: T31 R10-W S02 SWSW PARCEL NO: 161-199 CONTROL NO: 71662

40 \$30,186.38 0.70554585 \$21,297.87

0 \$0.00 STAT 999999 STATE OF WISCONSIN

0.00366440 \$78.04 CNTY 09 CHIPPEWA COUNTY

0.00754690 \$160.73 MUNI 09161 VILLAGE OF NEW AUBURN

0.01024260 \$218.15 REG 093920 SCH D OF NEW AUBURN

0.00094870 \$20.21 VTAE 000100 CHIPPEWA VALLEY VTAE DISTRICT

Parcel Total: \$477.13

File Number Total: \$1,431.39

Municipality Total: \$1,431.39



State of Wisconsin / Department of Natural Resources

Tony Evers , Governor

Adam N Payne , Secretary

5/22/2023

Chapter 70.114 - Aids Payment Worksheet For Tax Year 2022(Payment Year 2023) - Payment Due January 31, 2023

898 of 7056

DETAIL FOR CITY OF CHIPPEWA FALLS, CHIPPEWA COUNTY

Acres	Est. Adjust. Purch. Price	Level of Assessment	Adjusted Local Value	Net Gen. Tax Rate	Calc. Aid Pay Amount	Taxing Jurisdiction Type	Code	Description
FILE NO: PR 40005 *			DATE OF PURCHASE: 08/27/2009			GRANTOR: Canadian National Railroad/W		
LEGAL DESCRIPTION: T28 R09-W S12 PT OF SESE				PARCEL NO: 22809-1244-07770000		CONTROL NO: 101005		
2.81	\$30,402.33	0.84873582	\$25,803.54					
				0	\$0.00	STAT	999999	STATE OF WISCONSIN
				0.002852	\$73.59	CNTY	09	CHIPPEWA COUNTY
				0.00844010	\$217.78	MUNI	09211	CITY OF CHIPPEWA FALLS
				0.00674950	\$174.16	REG	091092	SCH D OF CHIPPEWA FALLS AREA
				0.00079050	\$20.40	VTAE	000100	CHIPPEWA VALLEY VTAE DISTRICT
Parcel Total:					\$485.93			

LEGAL DESCRIPTION: T28 R09-W S12 PT OF NESE				PARCEL NO: 22809-1241-07770000		CONTROL NO: 101008		
2.81	\$30,402.33	0.84873582	\$25,803.54					
				0	\$0.00	STAT	999999	STATE OF WISCONSIN
				0.002852	\$73.59	CNTY	09	CHIPPEWA COUNTY
				0.00844010	\$217.78	MUNI	09211	CITY OF CHIPPEWA FALLS
				0.00674950	\$174.16	REG	091092	SCH D OF CHIPPEWA FALLS AREA
				0.00079050	\$20.40	VTAE	000100	CHIPPEWA VALLEY VTAE DISTRICT
Parcel Total:					\$485.93			



State of Wisconsin / Department of Natural Resources

Tony Evers , Governor

Adam N Payne , Secretary

5/22/2023

Chapter 70.114 - Aids Payment Worksheet For Tax Year 2022(Payment Year 2023) - Payment Due January 31, 2023

899 of 7056

LEGAL DESCRIPTION: T28 R08-W S07 PT GV LT 3	PARCEL NO: 22808-0723-60740101&22808-0723-60740306	CONTROL NO: 101010
---	--	--------------------

2.82	\$30,510.52	0.84873582	\$25,895.37			
------	-------------	------------	-------------	--	--	--

0	\$0.00	STAT	999999	STATE OF WISCONSIN
0.002852	\$73.85	CNTY	09	CHIPPEWA COUNTY
0.00844010	\$218.56	MUNI	09211	CITY OF CHIPPEWA FALLS
0.00674950	\$174.78	REG	091092	SCH D OF CHIPPEWA FALLS AREA
0.00079050	\$20.47	VTAE	000100	CHIPPEWA VALLEY VTAE DISTRICT

Parcel Total:	\$487.66
---------------	----------

LEGAL DESCRIPTION: T28 R08-W S07 PT OF SENW	PARCEL NO: 22808-0724-60160805 & 22808-0721-50020900	CONTROL NO: 101011
---	--	--------------------

2.82	\$30,510.52	0.84873582	\$25,895.37			
------	-------------	------------	-------------	--	--	--

0	\$0.00	STAT	999999	STATE OF WISCONSIN
0.002852	\$73.85	CNTY	09	CHIPPEWA COUNTY
0.00844010	\$218.56	MUNI	09211	CITY OF CHIPPEWA FALLS
0.00674950	\$174.78	REG	091092	SCH D OF CHIPPEWA FALLS AREA
0.00079050	\$20.47	VTAE	000100	CHIPPEWA VALLEY VTAE DISTRICT

Parcel Total:	\$487.66
---------------	----------



State of Wisconsin / Department of Natural Resources

Tony Evers , Governor

Adam N Payne , Secretary

5/22/2023

Chapter 70.114 - Aids Payment Worksheet For Tax Year 2022(Payment Year 2023) - Payment Due January 31, 2023

900 of 7056

LEGAL DESCRIPTION: T28 R08-W S07 PT GV LT 1				PARCEL NO: 22808-0712-50010555				CONTROL NO: 101020	
4.22	\$45,657.59	0.84873582	\$38,751.23	0	\$0.00	STAT	999999	STATE OF WISCONSIN	
		0.002852			\$110.52	CNTY	09	CHIPPEWA COUNTY	
		0.00844010			\$327.06	MUNI	09211	CITY OF CHIPPEWA FALLS	
		0.00674950			\$261.55	REG	091092	SCH D OF CHIPPEWA FALLS AREA	
		0.00079050			\$30.63	VTAE	000100	CHIPPEWA VALLEY VTAE DISTRICT	
Parcel Total:					\$729.76				

LEGAL DESCRIPTION: T28 R08-W S07 PT OF NENE				PARCEL NO: 22808-0711-04550000				CONTROL NO: 101021	
2.82	\$30,510.52	0.84873582	\$25,895.37	0	\$0.00	STAT	999999	STATE OF WISCONSIN	
		0.002852			\$73.85	CNTY	09	CHIPPEWA COUNTY	
		0.00844010			\$218.56	MUNI	09211	CITY OF CHIPPEWA FALLS	
		0.00674950			\$174.78	REG	091092	SCH D OF CHIPPEWA FALLS AREA	
		0.00079050			\$20.47	VTAE	000100	CHIPPEWA VALLEY VTAE DISTRICT	
Parcel Total:					\$487.66				

LEGAL DESCRIPTION: T28 R08-W S08 PT OF NWNW				PARCEL NO: 22808-0822-03750000				CONTROL NO: 101023	
2.81	\$30,402.33	0.84873582	\$25,803.54	0	\$0.00	STAT	999999	STATE OF WISCONSIN	
		0.002852			\$73.59	CNTY	09	CHIPPEWA COUNTY	
		0.00844010			\$217.78	MUNI	09211	CITY OF CHIPPEWA FALLS	
		0.00674950			\$174.16	REG	091092	SCH D OF CHIPPEWA FALLS AREA	
		0.00079050			\$20.40	VTAE	000100	CHIPPEWA VALLEY VTAE DISTRICT	
Parcel Total:					\$485.93				



State of Wisconsin / Department of Natural Resources

Tony Evers , Governor

Adam N Payne , Secretary

5/22/2023

Chapter 70.114 - Aids Payment Worksheet For Tax Year 2022(Payment Year 2023) - Payment Due January 31, 2023

901 of 7056

LEGAL DESCRIPTION: T28 R09-W S12 PT GV LT 8				PARCEL NO:				CONTROL NO: 116420	
2.81	\$30,402.33	0.84873582	\$25,803.54						
				0	\$0.00	STAT	999999	STATE OF WISCONSIN	
				0.002852	\$73.59	CNTY	09	CHIPPEWA COUNTY	
				0.00844010	\$217.78	MUNI	09211	CITY OF CHIPPEWA FALLS	
				0.00674950	\$174.16	REG	091092	SCH D OF CHIPPEWA FALLS AREA	
				0.00079050	\$20.40	VTAE	000100	CHIPPEWA VALLEY VTAE DISTRICT	
Parcel Total:					\$485.93				

LEGAL DESCRIPTION: T28 R08-W S07 PT GV LT 2				PARCEL NO:				CONTROL NO: 116421	
4.23	\$45,765.79	0.84873582	\$38,843.06						
				0	\$0.00	STAT	999999	STATE OF WISCONSIN	
				0.002852	\$110.78	CNTY	09	CHIPPEWA COUNTY	
				0.00844010	\$327.84	MUNI	09211	CITY OF CHIPPEWA FALLS	
				0.00674950	\$262.17	REG	091092	SCH D OF CHIPPEWA FALLS AREA	
				0.00079050	\$30.70	VTAE	000100	CHIPPEWA VALLEY VTAE DISTRICT	
Parcel Total:					\$731.49				

File Number Total:	\$4,867.95
--------------------	------------

Municipality Total:	\$4,867.95
---------------------	------------



State of Wisconsin / Department of Natural Resources

Tony Evers , Governor

Adam N Payne , Secretary

5/22/2023

Chapter 70.114 - Aids Payment Worksheet For Tax Year 2022(Payment Year 2023) - Payment Due January 31, 2023

902 of 7056

DETAIL FOR CITY OF CORNELL, CHIPPEWA COUNTY

Acres	Est. Adjust. Purch. Price	Level of Assessment	Adjusted Local Value	Net Gen. Tax Rate	Calc. Aid Pay Amount	----- Taxing Jurisdiction ----- Type	Code	Description
FILE NO: O 130 *			DATE OF PURCHASE: 06/09/2006			GRANTOR: XCEL ENERGY		
LEGAL DESCRIPTION: T31 R06-W S18 PT OF SWSE				PARCEL NO: 23106-1843-50060600		CONTROL NO: 96875		
1.81	\$3,978.90	0.68828362	\$2,738.61					
				0	\$0.00	STAT	999999	STATE OF WISCONSIN
				0.00349960	\$9.58	CNTY	09	CHIPPEWA COUNTY
				0.00706860	\$19.36	MUNI	09213	CITY OF CORNELL
				0.00870340	\$23.84	REG	091204	SCH D OF CORNELL
				0.000970	\$2.66	VTAE	000100	CHIPPEWA VALLEY VTAE DISTRICT
Parcel Total:					\$55.44			
File Number Total:					\$55.44			
Municipality Total:					\$55.44			



State of Wisconsin / Department of Natural Resources

Tony Evers , Governor

Adam N Payne , Secretary

5/22/2023

Chapter 70.114 - Aids Payment Worksheet For Tax Year 2022(Payment Year 2023) - Payment Due January 31, 2023

903 of 7056

DETAIL FOR TOWN OF DEWHURST, CLARK COUNTY

Acres	Est. Adjust. Purch. Price	Level of Assessment	Adjusted Local Value	Net Gen. Tax Rate	Calc. Aid Pay Amount	Taxing Jurisdiction Type	Code	Description
FILE NO: NF 757 *			DATE OF PURCHASE: 08/12/1998			GRANTOR: NORTHERN STATES POWER LANDS,		
LEGAL DESCRIPTION: T23 R03-W S35 GOV LOT 5				PARCEL NO: 008-0559-0000		CONTROL NO: 80768		
2	\$19,175.13	0.68062806	\$13,051.13	0	\$0.00	STAT	999999	STATE OF WISCONSIN
				0.01062580	\$138.68	CNTY	10	CLARK COUNTY
				0.00122240	\$15.95	MUNI	10008	TOWN OF DEWHURST
				0.00708140	\$92.42	REG	103899	SCH D OF NEILLSVILLE
				0.000995	\$12.99	VTAE	000100	CHIPPEWA VALLEY VTAE DISTRICT
Parcel Total:					\$260.04			

LEGAL DESCRIPTION: T23 R03-W S35 GOV LOT 4				PARCEL NO: 008-0562-000		CONTROL NO: 80769		
19.21	\$183,966.22	0.68062806	\$125,212.57	0	\$0.00	STAT	999999	STATE OF WISCONSIN
				0.01062580	\$1,330.48	CNTY	10	CLARK COUNTY
				0.00122240	\$153.05	MUNI	10008	TOWN OF DEWHURST
				0.00708140	\$886.68	REG	103899	SCH D OF NEILLSVILLE
				0.000995	\$124.58	VTAE	000100	CHIPPEWA VALLEY VTAE DISTRICT
Parcel Total:					\$2,494.79			



State of Wisconsin / Department of Natural Resources

Tony Evers , Governor

Adam N Payne , Secretary

5/22/2023

Chapter 70.114 - Aids Payment Worksheet For Tax Year 2022(Payment Year 2023) - Payment Due January 31, 2023

904 of 7056

LEGAL DESCRIPTION: T23 R03-W S36 PT GV LT 3				PARCEL NO: 008-0571-0000			CONTROL NO: 80770	
0.1	\$964.36	0.68062806	\$656.37	0	\$0.00	STAT	999999	STATE OF WISCONSIN
				0.01062580	\$6.97	CNTY	10	CLARK COUNTY
				0.00122240	\$0.80	MUNI	10008	TOWN OF DEWHURST
				0.00708140	\$4.65	REG	103899	SCH D OF NEILLSVILLE
				0.000995	\$0.65	VTAE	000100	CHIPPEWA VALLEY VTAE DISTRICT
Parcel Total:					\$13.07			

LEGAL DESCRIPTION: T23 R03-W S36 PT OF NESW				PARCEL NO: 008-0572-000			CONTROL NO: 80771	
23.21	\$222,588.52	0.68062806	\$151,499.99	0	\$0.00	STAT	999999	STATE OF WISCONSIN
				0.01062580	\$1,609.80	CNTY	10	CLARK COUNTY
				0.00122240	\$185.19	MUNI	10008	TOWN OF DEWHURST
				0.00708140	\$1,072.83	REG	103899	SCH D OF NEILLSVILLE
				0.000995	\$150.74	VTAE	000100	CHIPPEWA VALLEY VTAE DISTRICT
Parcel Total:					\$3,018.56			

LEGAL DESCRIPTION: T23 R03-W S36 PT GV LT 4				PARCEL NO: 008-573-0000			CONTROL NO: 80772	
8.3	\$79,391.78	0.68062806	\$54,036.27	0	\$0.00	STAT	999999	STATE OF WISCONSIN
				0.01062580	\$574.18	CNTY	10	CLARK COUNTY
				0.00122240	\$66.05	MUNI	10008	TOWN OF DEWHURST
				0.00708140	\$382.65	REG	103899	SCH D OF NEILLSVILLE
				0.000995	\$53.76	VTAE	000100	CHIPPEWA VALLEY VTAE DISTRICT
Parcel Total:					\$1,076.64			



State of Wisconsin / Department of Natural Resources

Tony Evers , Governor

Adam N Payne , Secretary

5/22/2023

Chapter 70.114 - Aids Payment Worksheet For Tax Year 2022(Payment Year 2023) - Payment Due January 31, 2023

905 of 7056

LEGAL DESCRIPTION: T23 R03-W S36 SWSW				PARCEL NO: 008-0574-0000				CONTROL NO: 80773	
40	\$383,502.65	0.68062806	\$261,022.66	0	\$0.00	STAT	999999	STATE OF WISCONSIN	
				0.01062580	\$2,773.57	CNTY	10	CLARK COUNTY	
				0.00122240	\$319.06	MUNI	10008	TOWN OF DEWHURST	
				0.00708140	\$1,848.40	REG	103899	SCH D OF NEILLSVILLE	
				0.000995	\$259.71	VTAE	000100	CHIPPEWA VALLEY VTAE DISTRICT	
Parcel Total:				\$5,200.74					

LEGAL DESCRIPTION: T23 R03-W S36 SESW				PARCEL NO: 008-0575-0000				CONTROL NO: 80774	
40	\$383,502.65	0.68062806	\$261,022.66	0	\$0.00	STAT	999999	STATE OF WISCONSIN	
				0.01062580	\$2,773.57	CNTY	10	CLARK COUNTY	
				0.00122240	\$319.06	MUNI	10008	TOWN OF DEWHURST	
				0.00708140	\$1,848.40	REG	103899	SCH D OF NEILLSVILLE	
				0.000995	\$259.71	VTAE	000100	CHIPPEWA VALLEY VTAE DISTRICT	
Parcel Total:				\$5,200.74					

LEGAL DESCRIPTION: T23 R03-W S36 PT OF NWSE				PARCEL NO: 008-577-0000				CONTROL NO: 80775	
9.37	\$89,708.22	0.68062806	\$61,057.93	0	\$0.00	STAT	999999	STATE OF WISCONSIN	
				0.01062580	\$648.79	CNTY	10	CLARK COUNTY	
				0.00122240	\$74.63	MUNI	10008	TOWN OF DEWHURST	
				0.00708140	\$432.37	REG	103899	SCH D OF NEILLSVILLE	
				0.000995	\$60.75	VTAE	000100	CHIPPEWA VALLEY VTAE DISTRICT	
Parcel Total:				\$1,216.54					



State of Wisconsin / Department of Natural Resources

Tony Evers , Governor

Adam N Payne , Secretary

5/22/2023

Chapter 70.114 - Aids Payment Worksheet For Tax Year 2022(Payment Year 2023) - Payment Due January 31, 2023

906 of 7056

LEGAL DESCRIPTION: T23 R03-W S36 SWSE				PARCEL NO: 008-0578-0000				CONTROL NO: 80776	
40	\$383,502.65	0.68062806	\$261,022.66	0	\$0.00	STAT	999999	STATE OF WISCONSIN	
				0.01062580	\$2,773.57	CNTY	10	CLARK COUNTY	
				0.00122240	\$319.06	MUNI	10008	TOWN OF DEWHURST	
				0.00708140	\$1,848.40	REG	103899	SCH D OF NEILLSVILLE	
				0.000995	\$259.71	VTAE	000100	CHIPPEWA VALLEY VTAE DISTRICT	
Parcel Total:				\$5,200.74					

LEGAL DESCRIPTION: T23 R03-W S36 PT OF SESE				PARCEL NO: 008-0579-0000				CONTROL NO: 80777	
30	\$288,210.09	0.68062806	\$196,163.87	0	\$0.00	STAT	999999	STATE OF WISCONSIN	
				0.01062580	\$2,084.39	CNTY	10	CLARK COUNTY	
				0.00122240	\$239.78	MUNI	10008	TOWN OF DEWHURST	
				0.00708140	\$1,389.11	REG	103899	SCH D OF NEILLSVILLE	
				0.000995	\$195.18	VTAE	000100	CHIPPEWA VALLEY VTAE DISTRICT	
Parcel Total:				\$3,908.46					

LEGAL DESCRIPTION: T23 R03-W S36 PT GV LT 1				PARCEL NO: 084449				CONTROL NO: 84449	
1.79	\$15,153.30	0.68062806	\$10,313.76	0	\$0.00	STAT	999999	STATE OF WISCONSIN	
				0.01062580	\$109.59	CNTY	10	CLARK COUNTY	
				0.00122240	\$12.61	MUNI	10008	TOWN OF DEWHURST	
				0.00708140	\$73.04	REG	103899	SCH D OF NEILLSVILLE	
				0.000995	\$10.26	VTAE	000100	CHIPPEWA VALLEY VTAE DISTRICT	
Parcel Total:				\$205.50					



State of Wisconsin / Department of Natural Resources

Tony Evers , Governor

Adam N Payne , Secretary

5/22/2023

Chapter 70.114 - Aids Payment Worksheet For Tax Year 2022(Payment Year 2023) - Payment Due January 31, 2023

907 of 7056

LEGAL DESCRIPTION: T23 R03-W S36 PT OF NESE				PARCEL NO: 084450		CONTROL NO: 84450	
1.17	\$9,923.93	0.68062806	\$6,754.50				
			0	\$0.00	STAT	999999	STATE OF WISCONSIN
			0.01062580	\$71.77	CNTY	10	CLARK COUNTY
			0.00122240	\$8.26	MUNI	10008	TOWN OF DEWHURST
			0.00708140	\$47.83	REG	103899	SCH D OF NEILLSVILLE
			0.000995	\$6.72	VTAE	000100	CHIPPEWA VALLEY VTAE DISTRICT
Parcel Total:				\$134.58			
File Number Total:				\$27,930.40			
Municipality Total:				\$27,930.40			



State of Wisconsin / Department of Natural Resources

Tony Evers , Governor

Adam N Payne , Secretary

5/22/2023

Chapter 70.114 - Aids Payment Worksheet For Tax Year 2022(Payment Year 2023) - Payment Due January 31, 2023

908 of 7056

DETAIL FOR TOWN OF LEVIS, CLARK COUNTY

Acres	Est. Adjust. Purch. Price	Level of Assessment	Adjusted Local Value	Net Gen. Tax Rate	Calc. Aid Pay Amount	Taxing Jurisdiction Type	Code	Description
FILE NO: NF 717 A			DATE OF PURCHASE: 07/31/1995			GRANTOR: NSP LANDS INC.		
LEGAL DESCRIPTION: T23 R02-W S31 PT OF SESE				PARCEL NO: 028.0617.0000		CONTROL NO: 75480		
1.9	\$2,328.18	0.79008867	\$1,839.47					
				0	\$0.00	STAT	999999	STATE OF WISCONSIN
				0.00890010	\$16.37	CNTY	10	CLARK COUNTY
				0.00106430	\$1.96	MUNI	10028	TOWN OF LEVIS
				0.005936	\$10.92	REG	103899	SCH D OF NEILLSVILLE
				0.000834	\$1.53	VTAE	000100	CHIPPEWA VALLEY VTAE DISTRICT
Parcel Total:					\$30.78			

LEGAL DESCRIPTION: T23 R02-W S32 PT OF SESW				PARCEL NO: 028.0622.0000		CONTROL NO: 75481		
0.1	\$120.72	0.79008867	\$95.38					
				0	\$0.00	STAT	999999	STATE OF WISCONSIN
				0.00890010	\$0.85	CNTY	10	CLARK COUNTY
				0.00106430	\$0.10	MUNI	10028	TOWN OF LEVIS
				0.005936	\$0.57	REG	103899	SCH D OF NEILLSVILLE
				0.000834	\$0.08	VTAE	000100	CHIPPEWA VALLEY VTAE DISTRICT
Parcel Total:					\$1.60			



State of Wisconsin / Department of Natural Resources

Tony Evers , Governor

Adam N Payne , Secretary

5/22/2023

Chapter 70.114 - Aids Payment Worksheet For Tax Year 2022(Payment Year 2023) - Payment Due January 31, 2023

909 of 7056

LEGAL DESCRIPTION: T23 R02-W S32 PT OF SWSW	PARCEL NO: 028.0621.0000	CONTROL NO: 75482
---	--------------------------	-------------------

4	\$4,908.14	0.79008867	\$3,877.87
---	------------	------------	------------

0	\$0.00	STAT	999999	STATE OF WISCONSIN
0.00890010	\$34.51	CNTY	10	CLARK COUNTY
0.00106430	\$4.13	MUNI	10028	TOWN OF LEVIS
0.005936	\$23.02	REG	103899	SCH D OF NEILLSVILLE
0.000834	\$3.23	VTAE	000100	CHIPPEWA VALLEY VTAE DISTRICT

Parcel Total:	\$64.89
---------------	---------

File Number Total:	\$97.27
--------------------	---------

FILE NO: NF 757 *	DATE OF PURCHASE: 08/12/1998	GRANTOR: NORTHERN STATES POWER LANDS,
-------------------	------------------------------	---------------------------------------

LEGAL DESCRIPTION: T23 R02-W S31 PT OF SWSW	PARCEL NO: 028-0613-0000	CONTROL NO: 80767
---	--------------------------	-------------------

2.39	\$14,146.09	0.79008867	\$11,176.67
------	-------------	------------	-------------

0	\$0.00	STAT	999999	STATE OF WISCONSIN
0.00890010	\$99.47	CNTY	10	CLARK COUNTY
0.00106430	\$11.89	MUNI	10028	TOWN OF LEVIS
0.005936	\$66.35	REG	103899	SCH D OF NEILLSVILLE
0.000834	\$9.32	VTAE	000100	CHIPPEWA VALLEY VTAE DISTRICT

Parcel Total:	\$187.03
---------------	----------

File Number Total:	\$187.03
--------------------	----------

Municipality Total:	\$284.30
---------------------	----------



State of Wisconsin / Department of Natural Resources

Tony Evers , Governor

Adam N Payne , Secretary

5/22/2023

Chapter 70.114 - Aids Payment Worksheet For Tax Year 2022(Payment Year 2023) - Payment Due January 31, 2023

910 of 7056

DETAIL FOR TOWN OF CALEDONIA, COLUMBIA COUNTY

Acres	Est. Adjust. Purch. Price	Level of Assessment	Adjusted Local Value	Net Gen. Tax Rate	Calc. Aid Pay Amount	----- Taxing Jurisdiction -----		
						Type	Code	Description
FILE NO: FM 10119 *		DATE OF PURCHASE: 02/11/2011				GRANTOR: Ronald Iwinski, et al		
LEGAL DESCRIPTION: T12 R09-E S21 S2				PARCEL NO: 11004-1468		CONTROL NO: 122475		
1.6	\$20,193.64	0.87491041	\$17,667.63					
				0	\$0.00	STAT	999999	STATE OF WISCONSIN
				0.004383	\$77.44	CNTY	11	COLUMBIA COUNTY
				0.00095010	\$16.79	MUNI	11004	TOWN OF CALEDONIA
				0.00756390	\$133.64	REG	114501	SCH D OF PORTAGE COMMUNITY
				0.00079380	\$14.03	VTAE	000400	MADISON AREA VOCATIONAL TECH DIST
Parcel Total:					\$241.90			

LEGAL DESCRIPTION: T12 R09-E S21 S2				PARCEL NO: 11004-1469		CONTROL NO: 122476		
1.6	\$20,193.64	0.87491041	\$17,667.63					
				0	\$0.00	STAT	999999	STATE OF WISCONSIN
				0.004383	\$77.44	CNTY	11	COLUMBIA COUNTY
				0.00095010	\$16.79	MUNI	11004	TOWN OF CALEDONIA
				0.00756390	\$133.64	REG	114501	SCH D OF PORTAGE COMMUNITY
				0.00079380	\$14.03	VTAE	000400	MADISON AREA VOCATIONAL TECH DIST
Parcel Total:					\$241.90			



State of Wisconsin / Department of Natural Resources

Tony Evers , Governor

Adam N Payne , Secretary

5/22/2023

Chapter 70.114 - Aids Payment Worksheet For Tax Year 2022(Payment Year 2023) - Payment Due January 31, 2023

911 of 7056

LEGAL DESCRIPTION: T12 R09-E S21 S2	PARCEL NO: 11004-1470	CONTROL NO: 122477
-------------------------------------	-----------------------	--------------------

1.4	\$17,669.44	0.87491041	\$15,459.18
-----	-------------	------------	-------------

0	\$0.00	STAT	999999	STATE OF WISCONSIN
0.004383	\$67.76	CNTY	11	COLUMBIA COUNTY
0.00095010	\$14.69	MUNI	11004	TOWN OF CALEDONIA
0.00756390	\$116.93	REG	114501	SCH D OF PORTAGE COMMUNITY
0.00079380	\$12.27	VTAE	000400	MADISON AREA VOCATIONAL TECH DIST

Parcel Total:	\$211.65
---------------	----------

File Number Total:	\$695.45
--------------------	----------

FILE NO: NA 630 *	DATE OF PURCHASE: 06/24/1997	GRANTOR: LEONARD BLAU, ET AL
-------------------	------------------------------	------------------------------

LEGAL DESCRIPTION: T12 R08-E S34 E1/2 SENW	PARCEL NO: 959	CONTROL NO: 78712
--	----------------	-------------------

20	\$71,593.23	0.87491041	\$62,637.66
----	-------------	------------	-------------

0	\$0.00	STAT	999999	STATE OF WISCONSIN
0.004383	\$274.54	CNTY	11	COLUMBIA COUNTY
0.00095010	\$59.51	MUNI	11004	TOWN OF CALEDONIA
0.00756390	\$473.79	REG	114501	SCH D OF PORTAGE COMMUNITY
0.00079380	\$49.72	VTAE	000400	MADISON AREA VOCATIONAL TECH DIST

Parcel Total:	\$857.56
---------------	----------

File Number Total:	\$857.56
--------------------	----------



State of Wisconsin / Department of Natural Resources

Tony Evers , Governor

Adam N Payne , Secretary

5/22/2023

Chapter 70.114 - Aids Payment Worksheet For Tax Year 2022(Payment Year 2023) - Payment Due January 31, 2023

912 of 7056

FILE NO: NA 678 *				DATE OF PURCHASE: 01/27/1999				GRANTOR: THOMAS ACHCZYNSKI			
LEGAL DESCRIPTION: T12 R08-E S34 N1/2 OF NWNE				PARCEL NO: 004-949				CONTROL NO: 81164			
20	\$81,307.38	0.87491041	\$71,136.67								
				0	\$0.00	STAT	999999	STATE OF WISCONSIN			
				0.004383	\$311.79	CNTY	11	COLUMBIA COUNTY			
				0.00095010	\$67.59	MUNI	11004	TOWN OF CALEDONIA			
				0.00756390	\$538.07	REG	114501	SCH D OF PORTAGE COMMUNITY			
				0.00079380	\$56.47	VTAE	000400	MADISON AREA VOCATIONAL TECH DIST			
Parcel Total:					\$973.92						

File Number Total:					\$973.92						
--------------------	--	--	--	--	----------	--	--	--	--	--	--

FILE NO: NA 831 *				DATE OF PURCHASE: 04/14/2004				GRANTOR: MARILYN L BARTH			
LEGAL DESCRIPTION: T12 R08-E S34 SW OF NWNE				PARCEL NO: 11004-950				CONTROL NO: 91358			
10	\$37,332.67	0.87491041	\$32,662.74								
				0	\$0.00	STAT	999999	STATE OF WISCONSIN			
				0.004383	\$143.16	CNTY	11	COLUMBIA COUNTY			
				0.00095010	\$31.03	MUNI	11004	TOWN OF CALEDONIA			
				0.00756390	\$247.06	REG	114501	SCH D OF PORTAGE COMMUNITY			
				0.00079380	\$25.93	VTAE	000400	MADISON AREA VOCATIONAL TECH DIST			
Parcel Total:					\$447.18						

File Number Total:					\$447.18						
--------------------	--	--	--	--	----------	--	--	--	--	--	--



State of Wisconsin / Department of Natural Resources

Tony Evers , Governor

Adam N Payne , Secretary

5/22/2023

Chapter 70.114 - Aids Payment Worksheet For Tax Year 2022(Payment Year 2023) - Payment Due January 31, 2023

913 of 7056

FILE NO: PR 40058 *				DATE OF PURCHASE: 09/22/2009				GRANTOR: Cynthia S Davis			
LEGAL DESCRIPTION: T11 R08-E S18 PT OF NWNW				PARCEL NO: 11004 303				CONTROL NO: 111040			
32.19	\$245,999.95	0.87491041	\$215,227.92								
				0	\$0.00	STAT	999999	STATE OF WISCONSIN			
				0.004383	\$943.35	CNTY	11	COLUMBIA COUNTY			
				0.00095010	\$204.49	MUNI	11004	TOWN OF CALEDONIA			
				0.00756390	\$1,627.97	REG	114501	SCH D OF PORTAGE COMMUNITY			
				0.00079380	\$170.86	VTAE	000400	MADISON AREA VOCATIONAL TECH DIST			
Parcel Total:					\$2,946.67						

File Number Total:					\$2,946.67						
--------------------	--	--	--	--	------------	--	--	--	--	--	--

FILE NO: W 1100 *				DATE OF PURCHASE: 06/23/1994				GRANTOR: ROBERT SANDERSON			
LEGAL DESCRIPTION: T12 R08-E S12 SESW				PARCEL NO: 11004TCA553				CONTROL NO: 72603			
40	\$71,899.58	0.87491041	\$62,905.69								
				0	\$0.00	STAT	999999	STATE OF WISCONSIN			
				0.004383	\$275.72	CNTY	11	COLUMBIA COUNTY			
				0.00095010	\$59.77	MUNI	11004	TOWN OF CALEDONIA			
				0.00756390	\$475.81	REG	114501	SCH D OF PORTAGE COMMUNITY			
				0.00079380	\$49.94	VTAE	000400	MADISON AREA VOCATIONAL TECH DIST			
Parcel Total:					\$861.24						



State of Wisconsin / Department of Natural Resources

Tony Evers , Governor

Adam N Payne , Secretary

5/22/2023

Chapter 70.114 - Aids Payment Worksheet For Tax Year 2022(Payment Year 2023) - Payment Due January 31, 2023

914 of 7056

LEGAL DESCRIPTION: T12 R08-E S13 PT OF NENW	PARCEL NO: 11004TCA559	CONTROL NO: 72604
---	------------------------	-------------------

6	\$10,784.94	0.87491041	\$9,435.85
---	-------------	------------	------------

0	\$0.00	STAT	999999	STATE OF WISCONSIN
---	--------	------	--------	--------------------

0.004383	\$41.36	CNTY	11	COLUMBIA COUNTY
----------	---------	------	----	-----------------

0.00095010	\$8.96	MUNI	11004	TOWN OF CALEDONIA
------------	--------	------	-------	-------------------

0.00756390	\$71.37	REG	114501	SCH D OF PORTAGE COMMUNITY
------------	---------	-----	--------	----------------------------

0.00079380	\$7.49	VTAE	000400	MADISON AREA VOCATIONAL TECH DIST
------------	--------	------	--------	-----------------------------------

Parcel Total:	\$129.18
---------------	----------

File Number Total:	\$990.42
--------------------	----------

FILE NO: WM 60094 *	DATE OF PURCHASE: 09/02/2010	GRANTOR: Columbia County
---------------------	------------------------------	--------------------------

LEGAL DESCRIPTION: T12 R08-E S16 PT OF NENE	PARCEL NO: 11004-613.A	CONTROL NO: 118580
---	------------------------	--------------------

0.5	\$22,254.76	0.87491041	\$19,470.92
-----	-------------	------------	-------------

0	\$0.00	STAT	999999	STATE OF WISCONSIN
---	--------	------	--------	--------------------

0.004383	\$85.34	CNTY	11	COLUMBIA COUNTY
----------	---------	------	----	-----------------

0.00095010	\$18.50	MUNI	11004	TOWN OF CALEDONIA
------------	---------	------	-------	-------------------

0.00756390	\$147.28	REG	114501	SCH D OF PORTAGE COMMUNITY
------------	----------	-----	--------	----------------------------

0.00079380	\$15.46	VTAE	000400	MADISON AREA VOCATIONAL TECH DIST
------------	---------	------	--------	-----------------------------------

Parcel Total:	\$266.58
---------------	----------

File Number Total:	\$266.58
--------------------	----------

Municipality Total:	\$7,177.78
---------------------	------------



State of Wisconsin / Department of Natural Resources

Tony Evers , Governor

Adam N Payne , Secretary

5/22/2023

Chapter 70.114 - Aids Payment Worksheet For Tax Year 2022(Payment Year 2023) - Payment Due January 31, 2023

915 of 7056

DETAIL FOR TOWN OF COLUMBUS, COLUMBIA COUNTY

Acres	Est. Adjust. Purch. Price	Level of Assessment	Adjusted Local Value	Net Gen. Tax Rate	Calc. Aid Pay Amount	Taxing Jurisdiction Type	Code	Description
FILE NO: W 1317 *			DATE OF PURCHASE: 10/19/1998			GRANTOR: ANITA MONTHIE, ET AL		
LEGAL DESCRIPTION: T10 R12-E S01 PT OF NESE				PARCEL NO: 11006TCO 15		CONTROL NO: 80849		
24.7	\$23,942.47	0.89900277	\$21,524.35					
				0	\$0.00	STAT	999999	STATE OF WISCONSIN
				0.00413110	\$88.92	CNTY	11	COLUMBIA COUNTY
				0.00229310	\$49.36	MUNI	11006	TOWN OF COLUMBUS
				0.00860510	\$185.22	REG	111183	SCH D OF COLUMBUS
				0.00074820	\$16.10	VTAE	000400	MADISON AREA VOCATIONAL TECH DIST
Parcel Total:					\$339.60			

LEGAL DESCRIPTION: T10 R12-E S01 PT OF SESE				PARCEL NO: 11006TCO 19		CONTROL NO: 80850		
38.3	\$40,459.75	0.89900277	\$36,373.43					
				0	\$0.00	STAT	999999	STATE OF WISCONSIN
				0.00413110	\$150.26	CNTY	11	COLUMBIA COUNTY
				0.00229310	\$83.41	MUNI	11006	TOWN OF COLUMBUS
				0.00860510	\$313.00	REG	111183	SCH D OF COLUMBUS
				0.00074820	\$27.21	VTAE	000400	MADISON AREA VOCATIONAL TECH DIST
Parcel Total:					\$573.88			



State of Wisconsin / Department of Natural Resources

Tony Evers , Governor

Adam N Payne , Secretary

5/22/2023

Chapter 70.114 - Aids Payment Worksheet For Tax Year 2022(Payment Year 2023) - Payment Due January 31, 2023

916 of 7056

LEGAL DESCRIPTION: T10 R12-E S12 PT OF NENE	PARCEL NO: 11006TCO 204	CONTROL NO: 80851
---	-------------------------	-------------------

4.37	\$2,651.86	0.89900277	\$2,384.03	
------	------------	------------	------------	--

0	\$0.00	STAT	999999	STATE OF WISCONSIN
0.00413110	\$9.85	CNTY	11	COLUMBIA COUNTY
0.00229310	\$5.47	MUNI	11006	TOWN OF COLUMBUS
0.00860510	\$20.51	REG	111183	SCH D OF COLUMBUS
0.00074820	\$1.78	VTAE	000400	MADISON AREA VOCATIONAL TECH DIST

Parcel Total:	\$37.61
---------------	---------

File Number Total:	\$951.09
--------------------	----------

FILE NO: W 1445 *	DATE OF PURCHASE: 01/23/2002	GRANTOR: COLUMBIA COUNTY
-------------------	------------------------------	--------------------------

LEGAL DESCRIPTION: T10 R12-E S01 PT OF NWSE	PARCEL NO: 11006TCO 18	CONTROL NO: 86824
---	------------------------	-------------------

7.2	\$14,308.49	0.89900277	\$12,863.37	
-----	-------------	------------	-------------	--

0	\$0.00	STAT	999999	STATE OF WISCONSIN
0.00413110	\$53.14	CNTY	11	COLUMBIA COUNTY
0.00229310	\$29.50	MUNI	11006	TOWN OF COLUMBUS
0.00860510	\$110.69	REG	111183	SCH D OF COLUMBUS
0.00074820	\$9.62	VTAE	000400	MADISON AREA VOCATIONAL TECH DIST

Parcel Total:	\$202.95
---------------	----------



State of Wisconsin / Department of Natural Resources

Tony Evers , Governor

Adam N Payne , Secretary

5/22/2023

Chapter 70.114 - Aids Payment Worksheet For Tax Year 2022(Payment Year 2023) - Payment Due January 31, 2023

917 of 7056

LEGAL DESCRIPTION: T10 R12-E S01 PT OF SWSE PARCEL NO: 11006TCO 18 CONTROL NO: 86825

1.73 \$3,437.03 0.89900277 \$3,089.90

0 \$0.00 STAT 999999 STATE OF WISCONSIN

0.00413110 \$12.76 CNTY 11 COLUMBIA COUNTY

0.00229310 \$7.09 MUNI 11006 TOWN OF COLUMBUS

0.00860510 \$26.59 REG 111183 SCH D OF COLUMBUS

0.00074820 \$2.31 VTAE 000400 MADISON AREA VOCATIONAL TECH DIST

Parcel Total: \$48.75

File Number Total: \$251.70

Municipality Total: \$1,202.79



State of Wisconsin / Department of Natural Resources

Tony Evers , Governor

Adam N Payne , Secretary

5/22/2023

Chapter 70.114 - Aids Payment Worksheet For Tax Year 2022(Payment Year 2023) - Payment Due January 31, 2023

918 of 7056

DETAIL FOR TOWN OF COURTLAND, COLUMBIA COUNTY

Acres	Est. Adjust. Purch. Price	Level of Assessment	Adjusted Local Value	Net Gen. Tax Rate	Calc. Aid Pay Amount	----- Taxing Jurisdiction -----		
						Type	Code	Description
FILE NO: W 973 *		DATE OF PURCHASE: 06/22/1992			GRANTOR: PARADISE FARM PARTNERSHIP			
LEGAL DESCRIPTION: T12 R12-E S33 PT OF SWSE				PARCEL NO: 715		CONTROL NO: 71002		
23	\$14,230.34	0.88340817	\$12,571.20					
				0	\$0.00	STAT	999999	STATE OF WISCONSIN
				0.00436250	\$54.84	CNTY	11	COLUMBIA COUNTY
				0.00266660	\$33.52	MUNI	11008	TOWN OF COURTLAND
				0.01287190	\$161.82	REG	114634	SCH D OF RANDOLPH
				0.00079010	\$9.93	VTAE	000400	MADISON AREA VOCATIONAL TECH DIST
Parcel Total:					\$260.11			

LEGAL DESCRIPTION: T12 R12-E S33 PT OF SESE				PARCEL NO: 716		CONTROL NO: 71003		
31	\$19,175.28	0.88340817	\$16,939.59					
				0	\$0.00	STAT	999999	STATE OF WISCONSIN
				0.00436250	\$73.90	CNTY	11	COLUMBIA COUNTY
				0.00266660	\$45.17	MUNI	11008	TOWN OF COURTLAND
				0.01287190	\$218.04	REG	114634	SCH D OF RANDOLPH
				0.00079010	\$13.38	VTAE	000400	MADISON AREA VOCATIONAL TECH DIST
Parcel Total:					\$350.49			



State of Wisconsin / Department of Natural Resources

Tony Evers , Governor

Adam N Payne , Secretary

5/22/2023

Chapter 70.114 - Aids Payment Worksheet For Tax Year 2022(Payment Year 2023) - Payment Due January 31, 2023

919 of 7056

LEGAL DESCRIPTION: T12 R12-E S34 PT OF NESW	PARCEL NO: 730	CONTROL NO: 71004
---	----------------	-------------------

30	\$18,556.02	0.88340817	\$16,392.54
----	-------------	------------	-------------

0	\$0.00	STAT	999999	STATE OF WISCONSIN
0.00436250	\$71.51	CNTY	11	COLUMBIA COUNTY
0.00266660	\$43.71	MUNI	11008	TOWN OF COURTLAND
0.01287190	\$211.00	REG	114634	SCH D OF RANDOLPH
0.00079010	\$12.95	VTAE	000400	MADISON AREA VOCATIONAL TECH DIST

Parcel Total:	\$339.17
---------------	----------

LEGAL DESCRIPTION: T12 R12-E S34 PT OF SWSW	PARCEL NO: 732	CONTROL NO: 71005
---	----------------	-------------------

6	\$3,714.39	0.88340817	\$3,281.32
---	------------	------------	------------

0	\$0.00	STAT	999999	STATE OF WISCONSIN
0.00436250	\$14.31	CNTY	11	COLUMBIA COUNTY
0.00266660	\$8.75	MUNI	11008	TOWN OF COURTLAND
0.01287190	\$42.24	REG	114634	SCH D OF RANDOLPH
0.00079010	\$2.59	VTAE	000400	MADISON AREA VOCATIONAL TECH DIST

Parcel Total:	\$67.89
---------------	---------

File Number Total:	\$1,017.66
--------------------	------------



State of Wisconsin / Department of Natural Resources

Tony Evers , Governor

Adam N Payne , Secretary

5/22/2023

Chapter 70.114 - Aids Payment Worksheet For Tax Year 2022(Payment Year 2023) - Payment Due January 31, 2023

920 of 7056

FILE NO: W 1050 *				DATE OF PURCHASE: 01/16/1993				GRANTOR: HARRY BOOMSMA			
LEGAL DESCRIPTION: T12 R12-E S33 E1/2 OF NESE				PARCEL NO: 713				CONTROL NO: 71178			
20	\$9,494.44	0.88340817	\$8,387.47								
				0	\$0.00	STAT	999999	STATE OF WISCONSIN			
				0.00436250	\$36.59	CNTY	11	COLUMBIA COUNTY			
				0.00266660	\$22.37	MUNI	11008	TOWN OF COURTLAND			
				0.01287190	\$107.96	REG	114634	SCH D OF RANDOLPH			
				0.00079010	\$6.63	VTAE	000400	MADISON AREA VOCATIONAL TECH DIST			
Parcel Total:					\$173.55						

LEGAL DESCRIPTION: T12 R12-E S34 NWSW				PARCEL NO: 731				CONTROL NO: 71179			
40	\$62,918.82	0.88340817	\$55,583.00								
				0	\$0.00	STAT	999999	STATE OF WISCONSIN			
				0.00436250	\$242.48	CNTY	11	COLUMBIA COUNTY			
				0.00266660	\$148.22	MUNI	11008	TOWN OF COURTLAND			
				0.01287190	\$715.46	REG	114634	SCH D OF RANDOLPH			
				0.00079010	\$43.92	VTAE	000400	MADISON AREA VOCATIONAL TECH DIST			
Parcel Total:					\$1,150.08						



State of Wisconsin / Department of Natural Resources

Tony Evers , Governor

Adam N Payne , Secretary

5/22/2023

Chapter 70.114 - Aids Payment Worksheet For Tax Year 2022(Payment Year 2023) - Payment Due January 31, 2023

921 of 7056

LEGAL DESCRIPTION: T12 R12-E S34 PT OF SESW	PARCEL NO: 733	CONTROL NO: 71180
---	----------------	-------------------

0.25	\$174.21	0.88340817	\$153.90
------	----------	------------	----------

0	\$0.00	STAT	999999	STATE OF WISCONSIN
---	--------	------	--------	--------------------

0.00436250	\$0.67	CNTY	11	COLUMBIA COUNTY
------------	--------	------	----	-----------------

0.00266660	\$0.41	MUNI	11008	TOWN OF COURTLAND
------------	--------	------	-------	-------------------

0.01287190	\$1.98	REG	114634	SCH D OF RANDOLPH
------------	--------	-----	--------	-------------------

0.00079010	\$0.12	VTAE	000400	MADISON AREA VOCATIONAL TECH DIST
------------	--------	------	--------	-----------------------------------

Parcel Total:	\$3.18
---------------	--------

File Number Total:	\$1,326.81
--------------------	------------

FILE NO: W 1148 A	DATE OF PURCHASE: 02/03/1995	GRANTOR: ARTHUR J GREEN, SR.
-------------------	------------------------------	------------------------------

LEGAL DESCRIPTION: T12 R12-E S32 SWNW	PARCEL NO: 678	CONTROL NO: 74529
---------------------------------------	----------------	-------------------

40	\$27,619.32	0.88340817	\$24,399.13
----	-------------	------------	-------------

0	\$0.00	STAT	999999	STATE OF WISCONSIN
---	--------	------	--------	--------------------

0.00436250	\$106.44	CNTY	11	COLUMBIA COUNTY
------------	----------	------	----	-----------------

0.00266660	\$65.06	MUNI	11008	TOWN OF COURTLAND
------------	---------	------	-------	-------------------

0.01226920	\$299.36	REG	110882	SCH D OF CAMBRIA-FRIESLAND
------------	----------	-----	--------	----------------------------

0.00079010	\$19.28	VTAE	000400	MADISON AREA VOCATIONAL TECH DIST
------------	---------	------	--------	-----------------------------------

Parcel Total:	\$490.14
---------------	----------



State of Wisconsin / Department of Natural Resources

Tony Evers , Governor

Adam N Payne , Secretary

5/22/2023

Chapter 70.114 - Aids Payment Worksheet For Tax Year 2022(Payment Year 2023) - Payment Due January 31, 2023

922 of 7056

LEGAL DESCRIPTION: T12 R12-E S32 PT OF NWSW	PARCEL NO: 682	CONTROL NO: 74530
---	----------------	-------------------

33.5	\$23,131.18	0.88340817	\$20,434.27
------	-------------	------------	-------------

0	\$0.00	STAT	999999	STATE OF WISCONSIN
---	--------	------	--------	--------------------

0.00436250	\$89.14	CNTY	11	COLUMBIA COUNTY
------------	---------	------	----	-----------------

0.00266660	\$54.49	MUNI	11008	TOWN OF COURTLAND
------------	---------	------	-------	-------------------

0.01226920	\$250.71	REG	110882	SCH D OF CAMBRIA-FRIESLAND
------------	----------	-----	--------	----------------------------

0.00079010	\$16.15	VTAE	000400	MADISON AREA VOCATIONAL TECH DIST
------------	---------	------	--------	-----------------------------------

Parcel Total:	\$410.49
---------------	----------

LEGAL DESCRIPTION: T12 R12-E S32 PT OF NESW	PARCEL NO: 683	CONTROL NO: 74531
---	----------------	-------------------

18.5	\$12,773.93	0.88340817	\$11,284.60
------	-------------	------------	-------------

0	\$0.00	STAT	999999	STATE OF WISCONSIN
---	--------	------	--------	--------------------

0.00436250	\$49.23	CNTY	11	COLUMBIA COUNTY
------------	---------	------	----	-----------------

0.00266660	\$30.09	MUNI	11008	TOWN OF COURTLAND
------------	---------	------	-------	-------------------

0.01226920	\$138.45	REG	110882	SCH D OF CAMBRIA-FRIESLAND
------------	----------	-----	--------	----------------------------

0.00079010	\$8.92	VTAE	000400	MADISON AREA VOCATIONAL TECH DIST
------------	--------	------	--------	-----------------------------------

Parcel Total:	\$226.69
---------------	----------

File Number Total:	\$1,127.32
--------------------	------------



State of Wisconsin / Department of Natural Resources

Tony Evers , Governor

Adam N Payne , Secretary

5/22/2023

Chapter 70.114 - Aids Payment Worksheet For Tax Year 2022(Payment Year 2023) - Payment Due January 31, 2023

923 of 7056

FILE NO: W 1148 B				DATE OF PURCHASE: 02/03/1995				GRANTOR: ARTHUR J GREEN, SR.			
LEGAL DESCRIPTION: T12 R12-E S32 PT OF NWSE				PARCEL NO: 689				CONTROL NO: 74532			
15	\$10,357.24	0.88340817	\$9,149.67								
				0	\$0.00	STAT	999999	STATE OF WISCONSIN			
				0.00436250	\$39.92	CNTY	11	COLUMBIA COUNTY			
				0.00266660	\$24.40	MUNI	11008	TOWN OF COURTLAND			
				0.01226920	\$112.26	REG	110882	SCH D OF CAMBRIA-FRIESLAND			
				0.00079010	\$7.23	VTAE	000400	MADISON AREA VOCATIONAL TECH DIST			
Parcel Total:					\$183.81						

LEGAL DESCRIPTION: T12 R12-E S32 PT OF NESE				PARCEL NO: 686				CONTROL NO: 74533			
20	\$13,809.66	0.88340817	\$12,199.57								
				0	\$0.00	STAT	999999	STATE OF WISCONSIN			
				0.00436250	\$53.22	CNTY	11	COLUMBIA COUNTY			
				0.00266660	\$32.53	MUNI	11008	TOWN OF COURTLAND			
				0.01226920	\$149.68	REG	110882	SCH D OF CAMBRIA-FRIESLAND			
				0.00079010	\$9.64	VTAE	000400	MADISON AREA VOCATIONAL TECH DIST			
Parcel Total:					\$245.07						



State of Wisconsin / Department of Natural Resources

Tony Evers , Governor

Adam N Payne , Secretary

5/22/2023

Chapter 70.114 - Aids Payment Worksheet For Tax Year 2022(Payment Year 2023) - Payment Due January 31, 2023

924 of 7056

LEGAL DESCRIPTION: T12 R12-E S32 PT OF SENE	PARCEL NO: 675	CONTROL NO: 74534
---	----------------	-------------------

25	\$17,262.07	0.88340817	\$15,249.46
----	-------------	------------	-------------

0	\$0.00	STAT	999999	STATE OF WISCONSIN
0.00436250	\$66.53	CNTY	11	COLUMBIA COUNTY
0.00266660	\$40.66	MUNI	11008	TOWN OF COURTLAND
0.01226920	\$187.10	REG	110882	SCH D OF CAMBRIA-FRIESLAND
0.00079010	\$12.05	VTAE	000400	MADISON AREA VOCATIONAL TECH DIST

Parcel Total:	\$306.34
---------------	----------

File Number Total:	\$735.22
--------------------	----------

FILE NO: W 1277 *	DATE OF PURCHASE: 05/30/1997	GRANTOR: COURTLAND JUNG FARMS, INC.
-------------------	------------------------------	-------------------------------------

LEGAL DESCRIPTION: T12 R12-E S33 PT OF SENE	PARCEL NO: 11008TCR-698	CONTROL NO: 77953
---	-------------------------	-------------------

10	\$10,352.61	0.88340817	\$9,145.58
----	-------------	------------	------------

0	\$0.00	STAT	999999	STATE OF WISCONSIN
0.00436250	\$39.90	CNTY	11	COLUMBIA COUNTY
0.00266660	\$24.39	MUNI	11008	TOWN OF COURTLAND
0.01287190	\$117.72	REG	114634	SCH D OF RANDOLPH
0.00079010	\$7.23	VTAE	000400	MADISON AREA VOCATIONAL TECH DIST

Parcel Total:	\$189.24
---------------	----------

File Number Total:	\$189.24
--------------------	----------



State of Wisconsin / Department of Natural Resources

Tony Evers , Governor

Adam N Payne , Secretary

5/22/2023

Chapter 70.114 - Aids Payment Worksheet For Tax Year 2022(Payment Year 2023) - Payment Due January 31, 2023

925 of 7056

FILE NO: W 1287 *				DATE OF PURCHASE: 08/15/1997				GRANTOR: LENNY FISCHER			
LEGAL DESCRIPTION: T12 R12-E S23 N1/2 OF SESW				PARCEL NO: 11008TCR 500				CONTROL NO: 78882			
20	\$9,489.90	0.88340817	\$8,383.45								
				0	\$0.00	STAT	999999	STATE OF WISCONSIN			
				0.00436250	\$36.57	CNTY	11	COLUMBIA COUNTY			
				0.00266660	\$22.36	MUNI	11008	TOWN OF COURTLAND			
				0.01287190	\$107.91	REG	114634	SCH D OF RANDOLPH			
				0.00079010	\$6.62	VTAE	000400	MADISON AREA VOCATIONAL TECH DIST			
Parcel Total:					\$173.46						

LEGAL DESCRIPTION: T12 R12-E S23 PT OF SWSE				PARCEL NO: 504				CONTROL NO: 78883			
2	\$948.99	0.88340817	\$838.35								
				0	\$0.00	STAT	999999	STATE OF WISCONSIN			
				0.00436250	\$3.66	CNTY	11	COLUMBIA COUNTY			
				0.00266660	\$2.24	MUNI	11008	TOWN OF COURTLAND			
				0.01287190	\$10.79	REG	114634	SCH D OF RANDOLPH			
				0.00079010	\$0.66	VTAE	000400	MADISON AREA VOCATIONAL TECH DIST			
Parcel Total:					\$17.35						

File Number Total:					\$190.81						
--------------------	--	--	--	--	----------	--	--	--	--	--	--



State of Wisconsin / Department of Natural Resources

Tony Evers , Governor

Adam N Payne , Secretary

5/22/2023

Chapter 70.114 - Aids Payment Worksheet For Tax Year 2022(Payment Year 2023) - Payment Due January 31, 2023

926 of 7056

FILE NO: W 1383 *		DATE OF PURCHASE: 11/03/2000		GRANTOR: GLENN SMITS	
LEGAL DESCRIPTION: T12 R12-E S12 PT OF NESW		PARCEL NO: 11008TCR-267		CONTROL NO: 84852	
17	\$20,136.00	0.88340817	\$17,788.30		
		0	\$0.00	STAT 999999	STATE OF WISCONSIN
		0.00436250	\$77.60	CNTY 11	COLUMBIA COUNTY
		0.00266660	\$47.43	MUNI 11008	TOWN OF COURTLAND
		0.01287190	\$228.97	REG 114634	SCH D OF RANDOLPH
		0.00079010	\$14.05	VTAE 000400	MADISON AREA VOCATIONAL TECH DIST
Parcel Total:			\$368.05		

LEGAL DESCRIPTION: T12 R12-E S12 PT OF SWSW		PARCEL NO: 11008TCR 269		CONTROL NO: 84853	
14.45	\$22,686.44	0.88340817	\$20,041.38		
		0	\$0.00	STAT 999999	STATE OF WISCONSIN
		0.00436250	\$87.43	CNTY 11	COLUMBIA COUNTY
		0.00266660	\$53.44	MUNI 11008	TOWN OF COURTLAND
		0.01287190	\$257.97	REG 114634	SCH D OF RANDOLPH
		0.00079010	\$15.83	VTAE 000400	MADISON AREA VOCATIONAL TECH DIST
Parcel Total:			\$414.67		



State of Wisconsin / Department of Natural Resources

Tony Evers , Governor

Adam N Payne , Secretary

5/22/2023

Chapter 70.114 - Aids Payment Worksheet For Tax Year 2022(Payment Year 2023) - Payment Due January 31, 2023

927 of 7056

LEGAL DESCRIPTION: T12 R12-E S12 PT OF NWSW	PARCEL NO: 11008TCR-268	CONTROL NO: 84854
---	-------------------------	-------------------

5	\$7,850.66	0.88340817	\$6,935.33	
---	------------	------------	------------	--

0	\$0.00	STAT	999999	STATE OF WISCONSIN
---	--------	------	--------	--------------------

0.00436250	\$30.26	CNTY	11	COLUMBIA COUNTY
------------	---------	------	----	-----------------

0.00266660	\$18.49	MUNI	11008	TOWN OF COURTLAND
------------	---------	------	-------	-------------------

0.01287190	\$89.27	REG	114634	SCH D OF RANDOLPH
------------	---------	-----	--------	-------------------

0.00079010	\$5.48	VTAE	000400	MADISON AREA VOCATIONAL TECH DIST
------------	--------	------	--------	-----------------------------------

Parcel Total:	\$143.50
---------------	----------

File Number Total:	\$926.22
--------------------	----------

FILE NO: W 1384 *	DATE OF PURCHASE: 12/05/2000	GRANTOR: RODNEY SCHUMACHER
-------------------	------------------------------	----------------------------

LEGAL DESCRIPTION: T12 R12-E S12 PT OF NESW	PARCEL NO: 11008267A	CONTROL NO: 84769
---	----------------------	-------------------

5	\$2,208.42	0.88340817	\$1,950.94	
---	------------	------------	------------	--

0	\$0.00	STAT	999999	STATE OF WISCONSIN
---	--------	------	--------	--------------------

0.00436250	\$8.51	CNTY	11	COLUMBIA COUNTY
------------	--------	------	----	-----------------

0.00266660	\$5.20	MUNI	11008	TOWN OF COURTLAND
------------	--------	------	-------	-------------------

0.01287190	\$25.11	REG	114634	SCH D OF RANDOLPH
------------	---------	-----	--------	-------------------

0.00079010	\$1.54	VTAE	000400	MADISON AREA VOCATIONAL TECH DIST
------------	--------	------	--------	-----------------------------------

Parcel Total:	\$40.36
---------------	---------



State of Wisconsin / Department of Natural Resources

Tony Evers , Governor

Adam N Payne , Secretary

5/22/2023

Chapter 70.114 - Aids Payment Worksheet For Tax Year 2022(Payment Year 2023) - Payment Due January 31, 2023

928 of 7056

LEGAL DESCRIPTION: T12 R12-E S12 PT OF SWSW				PARCEL NO: 11008269A				CONTROL NO: 84770	
20	\$8,923.92	0.88340817	\$7,883.46	0	\$0.00	STAT	999999	STATE OF WISCONSIN	
				0.00436250	\$34.39	CNTY	11	COLUMBIA COUNTY	
				0.00266660	\$21.02	MUNI	11008	TOWN OF COURTLAND	
				0.01287190	\$101.48	REG	114634	SCH D OF RANDOLPH	
				0.00079010	\$6.23	VTAE	000400	MADISON AREA VOCATIONAL TECH DIST	
Parcel Total:				\$163.12					

LEGAL DESCRIPTION: T12 R12-E S12 SESW				PARCEL NO: 11008270				CONTROL NO: 84771	
40	\$17,670.53	0.88340817	\$15,610.29	0	\$0.00	STAT	999999	STATE OF WISCONSIN	
				0.00436250	\$68.10	CNTY	11	COLUMBIA COUNTY	
				0.00266660	\$41.63	MUNI	11008	TOWN OF COURTLAND	
				0.01287190	\$200.93	REG	114634	SCH D OF RANDOLPH	
				0.00079010	\$12.33	VTAE	000400	MADISON AREA VOCATIONAL TECH DIST	
Parcel Total:				\$322.99					

LEGAL DESCRIPTION: T12 R12-E S12 PT OF SWSE				PARCEL NO: 11008275				CONTROL NO: 84772	
32.7	\$14,930.20	0.88340817	\$13,189.46	0	\$0.00	STAT	999999	STATE OF WISCONSIN	
				0.00436250	\$57.54	CNTY	11	COLUMBIA COUNTY	
				0.00266660	\$35.17	MUNI	11008	TOWN OF COURTLAND	
				0.01287190	\$169.77	REG	114634	SCH D OF RANDOLPH	
				0.00079010	\$10.42	VTAE	000400	MADISON AREA VOCATIONAL TECH DIST	
Parcel Total:				\$272.90					



State of Wisconsin / Department of Natural Resources

Tony Evers , Governor

Adam N Payne , Secretary

5/22/2023

Chapter 70.114 - Aids Payment Worksheet For Tax Year 2022(Payment Year 2023) - Payment Due January 31, 2023

929 of 7056

LEGAL DESCRIPTION: T12 R12-E S12 PT OF SESE				PARCEL NO: 11008276				CONTROL NO: 84773			
4.5	\$1,546.42	0.88340817	\$1,366.12								
				0	\$0.00	STAT	999999	STATE OF WISCONSIN			
				0.00436250	\$5.96	CNTY	11	COLUMBIA COUNTY			
				0.00266660	\$3.64	MUNI	11008	TOWN OF COURTLAND			
				0.01287190	\$17.58	REG	114634	SCH D OF RANDOLPH			
				0.00079010	\$1.08	VTAE	000400	MADISON AREA VOCATIONAL TECH DIST			
				Parcel Total:	\$28.26						

LEGAL DESCRIPTION: T12 R12-E S13 PT OF NENE				PARCEL NO: 11008280				CONTROL NO: 84774			
1.24	\$646.27	0.88340817	\$570.92								
				0	\$0.00	STAT	999999	STATE OF WISCONSIN			
				0.00436250	\$2.49	CNTY	11	COLUMBIA COUNTY			
				0.00266660	\$1.52	MUNI	11008	TOWN OF COURTLAND			
				0.01287190	\$7.35	REG	114634	SCH D OF RANDOLPH			
				0.00079010	\$0.45	VTAE	000400	MADISON AREA VOCATIONAL TECH DIST			
				Parcel Total:	\$11.81						

LEGAL DESCRIPTION: T12 R12-E S13 PT OF NWNE				PARCEL NO: 11008281.01				CONTROL NO: 84775			
28.4	\$8,878.81	0.88340817	\$7,843.61								
				0	\$0.00	STAT	999999	STATE OF WISCONSIN			
				0.00436250	\$34.22	CNTY	11	COLUMBIA COUNTY			
				0.00266660	\$20.92	MUNI	11008	TOWN OF COURTLAND			
				0.01287190	\$100.96	REG	114634	SCH D OF RANDOLPH			
				0.00079010	\$6.20	VTAE	000400	MADISON AREA VOCATIONAL TECH DIST			
				Parcel Total:	\$162.30						



State of Wisconsin / Department of Natural Resources

Tony Evers , Governor

Adam N Payne , Secretary

5/22/2023

Chapter 70.114 - Aids Payment Worksheet For Tax Year 2022(Payment Year 2023) - Payment Due January 31, 2023

930 of 7056

LEGAL DESCRIPTION: T12 R12-E S13 NENW				PARCEL NO: 11008285&286				CONTROL NO: 84776	
39.8	\$11,618.09	0.88340817	\$10,263.52						
			0	\$0.00	STAT	999999	STATE OF WISCONSIN		
			0.00436250	\$44.77	CNTY	11	COLUMBIA COUNTY		
			0.00266660	\$27.37	MUNI	11008	TOWN OF COURTLAND		
			0.01287190	\$132.11	REG	114634	SCH D OF RANDOLPH		
			0.00079010	\$8.11	VTAE	000400	MADISON AREA VOCATIONAL TECH DIST		
Parcel Total:				\$212.36					

LEGAL DESCRIPTION: T12 R12-E S13 NWNW				PARCEL NO: 11008288				CONTROL NO: 84777	
40	\$12,987.21	0.88340817	\$11,473.01						
			0	\$0.00	STAT	999999	STATE OF WISCONSIN		
			0.00436250	\$50.05	CNTY	11	COLUMBIA COUNTY		
			0.00266660	\$30.59	MUNI	11008	TOWN OF COURTLAND		
			0.01287190	\$147.68	REG	114634	SCH D OF RANDOLPH		
			0.00079010	\$9.06	VTAE	000400	MADISON AREA VOCATIONAL TECH DIST		
Parcel Total:				\$237.38					

LEGAL DESCRIPTION: T12 R12-E S13 PT OF SENW				PARCEL NO: 11008290.01				CONTROL NO: 84778	
21.5	\$10,130.42	0.88340817	\$8,949.30						
			0	\$0.00	STAT	999999	STATE OF WISCONSIN		
			0.00436250	\$39.04	CNTY	11	COLUMBIA COUNTY		
			0.00266660	\$23.86	MUNI	11008	TOWN OF COURTLAND		
			0.01287190	\$115.19	REG	114634	SCH D OF RANDOLPH		
			0.00079010	\$7.07	VTAE	000400	MADISON AREA VOCATIONAL TECH DIST		
Parcel Total:				\$185.16					



State of Wisconsin / Department of Natural Resources

Tony Evers , Governor

Adam N Payne , Secretary

5/22/2023

Chapter 70.114 - Aids Payment Worksheet For Tax Year 2022(Payment Year 2023) - Payment Due January 31, 2023

931 of 7056

LEGAL DESCRIPTION: T12 R12-E S13 PT OF SWNE	PARCEL NO: 085485	CONTROL NO: 85485
---	-------------------	-------------------

1	\$472.11	0.88340817	\$417.07	
---	----------	------------	----------	--

0	\$0.00	STAT	999999	STATE OF WISCONSIN
0.00436250	\$1.82	CNTY	11	COLUMBIA COUNTY
0.00266660	\$1.11	MUNI	11008	TOWN OF COURTLAND
0.01287190	\$5.37	REG	114634	SCH D OF RANDOLPH
0.00079010	\$0.33	VTAE	000400	MADISON AREA VOCATIONAL TECH DIST

Parcel Total:	\$8.63
---------------	--------

File Number Total:	\$1,645.27
--------------------	------------

FILE NO: W 1424 *	DATE OF PURCHASE: 12/06/2001	GRANTOR: ALVIN DYKSTRA
-------------------	------------------------------	------------------------

LEGAL DESCRIPTION: T12 R12-E S11 SESE	PARCEL NO: 11008TCR--253	CONTROL NO: 86138
---------------------------------------	--------------------------	-------------------

40	\$17,340.72	0.88340817	\$15,318.94	
----	-------------	------------	-------------	--

0	\$0.00	STAT	999999	STATE OF WISCONSIN
0.00436250	\$66.83	CNTY	11	COLUMBIA COUNTY
0.00266660	\$40.85	MUNI	11008	TOWN OF COURTLAND
0.01287190	\$197.18	REG	114634	SCH D OF RANDOLPH
0.00079010	\$12.10	VTAE	000400	MADISON AREA VOCATIONAL TECH DIST

Parcel Total:	\$316.96
---------------	----------



State of Wisconsin / Department of Natural Resources

Tony Evers , Governor

Adam N Payne , Secretary

5/22/2023

Chapter 70.114 - Aids Payment Worksheet For Tax Year 2022(Payment Year 2023) - Payment Due January 31, 2023

932 of 7056

LEGAL DESCRIPTION: T12 R12-E S11 PT OF NESE				PARCEL NO: 11008TCR--250				CONTROL NO: 86139			
23.54	\$12,945.89	0.88340817	\$11,436.51								
				0	\$0.00	STAT	999999	STATE OF WISCONSIN			
				0.00436250	\$49.89	CNTY	11	COLUMBIA COUNTY			
				0.00266660	\$30.50	MUNI	11008	TOWN OF COURTLAND			
				0.01287190	\$147.21	REG	114634	SCH D OF RANDOLPH			
				0.00079010	\$9.04	VTAE	000400	MADISON AREA VOCATIONAL TECH DIST			
				Parcel Total:	\$236.64						

File Number Total:	\$553.60
--------------------	----------

FILE NO: W 1441 *				DATE OF PURCHASE: 03/29/2002				GRANTOR: GLENN SMITS			
LEGAL DESCRIPTION: T12 R12-E S12 P LT1-CSM3730				PARCEL NO: 11008-263				CONTROL NO: 87252			
8.94	\$34,863.45	0.88340817	\$30,798.65								
				0	\$0.00	STAT	999999	STATE OF WISCONSIN			
				0.00436250	\$134.36	CNTY	11	COLUMBIA COUNTY			
				0.00266660	\$82.13	MUNI	11008	TOWN OF COURTLAND			
				0.01287190	\$396.44	REG	114634	SCH D OF RANDOLPH			
				0.00079010	\$24.33	VTAE	000400	MADISON AREA VOCATIONAL TECH DIST			
				Parcel Total:	\$637.26						



State of Wisconsin / Department of Natural Resources

Tony Evers , Governor

Adam N Payne , Secretary

5/22/2023

Chapter 70.114 - Aids Payment Worksheet For Tax Year 2022(Payment Year 2023) - Payment Due January 31, 2023

933 of 7056

LEGAL DESCRIPTION: T12 R12-E S12 P LT1-CSM3730				PARCEL NO: 11008-264		CONTROL NO: 87253		
0.32	\$810.14	0.88340817	\$715.68	0	\$0.00	STAT	999999	STATE OF WISCONSIN
				0.00436250	\$3.12	CNTY	11	COLUMBIA COUNTY
				0.00266660	\$1.91	MUNI	11008	TOWN OF COURTLAND
				0.01287190	\$9.21	REG	114634	SCH D OF RANDOLPH
				0.00079010	\$0.57	VTAE	000400	MADISON AREA VOCATIONAL TECH DIST
Parcel Total:				\$14.81				

LEGAL DESCRIPTION: T12 R12-E S12 P LT1-CSM3730				PARCEL NO: 087254		CONTROL NO: 87254		
5.01	\$24,591.34	0.88340817	\$21,724.19	0	\$0.00	STAT	999999	STATE OF WISCONSIN
				0.00436250	\$94.77	CNTY	11	COLUMBIA COUNTY
				0.00266660	\$57.93	MUNI	11008	TOWN OF COURTLAND
				0.01287190	\$279.63	REG	114634	SCH D OF RANDOLPH
				0.00079010	\$17.16	VTAE	000400	MADISON AREA VOCATIONAL TECH DIST
Parcel Total:				\$449.49				

LEGAL DESCRIPTION: T12 R12-E S12 P LT1-CSM3730				PARCEL NO: 087255		CONTROL NO: 87255		
35.14	\$63,500.72	0.88340817	\$56,097.06	0	\$0.00	STAT	999999	STATE OF WISCONSIN
				0.00436250	\$244.72	CNTY	11	COLUMBIA COUNTY
				0.00266660	\$149.59	MUNI	11008	TOWN OF COURTLAND
				0.01287190	\$722.08	REG	114634	SCH D OF RANDOLPH
				0.00079010	\$44.32	VTAE	000400	MADISON AREA VOCATIONAL TECH DIST
Parcel Total:				\$1,160.71				



State of Wisconsin / Department of Natural Resources

Tony Evers , Governor

Adam N Payne , Secretary

5/22/2023

Chapter 70.114 - Aids Payment Worksheet For Tax Year 2022(Payment Year 2023) - Payment Due January 31, 2023

934 of 7056

LEGAL DESCRIPTION: T12 R12-E S12 P LT1-CSM3730	PARCEL NO: 087256	CONTROL NO: 87256
--	-------------------	-------------------

5.5	\$8,716.16	0.88340817	\$7,699.93
-----	------------	------------	------------

0	\$0.00	STAT	999999	STATE OF WISCONSIN
0.00436250	\$33.59	CNTY	11	COLUMBIA COUNTY
0.00266660	\$20.53	MUNI	11008	TOWN OF COURTLAND
0.01287190	\$99.11	REG	114634	SCH D OF RANDOLPH
0.00079010	\$6.08	VTAE	000400	MADISON AREA VOCATIONAL TECH DIST

Parcel Total:	\$159.31
---------------	----------

File Number Total:	\$2,421.58
--------------------	------------

FILE NO: WM 60394 *	DATE OF PURCHASE: 12/06/2016	GRANTOR: The Estates of Clifford Agne
---------------------	------------------------------	---------------------------------------

LEGAL DESCRIPTION: T12 R12-E S33 PT OF SWSW	PARCEL NO: 11008-709.02	CONTROL NO: 132720
---	-------------------------	--------------------

3.31	\$1,523.73	0.88340817	\$1,346.08
------	------------	------------	------------

0	\$0.00	STAT	999999	STATE OF WISCONSIN
0.00436250	\$5.87	CNTY	11	COLUMBIA COUNTY
0.00266660	\$3.59	MUNI	11008	TOWN OF COURTLAND
0.00765710	\$10.31	REG	111736	SCH D OF FALL RIVER
0.00079010	\$1.06	VTAE	000400	MADISON AREA VOCATIONAL TECH DIST

Parcel Total:	\$20.83
---------------	---------

File Number Total:	\$20.83
--------------------	---------

Municipality Total:	\$10,154.56
---------------------	-------------



State of Wisconsin / Department of Natural Resources

Tony Evers , Governor

Adam N Payne , Secretary

5/22/2023

Chapter 70.114 - Aids Payment Worksheet For Tax Year 2022(Payment Year 2023) - Payment Due January 31, 2023

935 of 7056

DETAIL FOR TOWN OF DEKORRA, COLUMBIA COUNTY

Acres	Est. Adjust. Purch. Price	Level of Assessment	Adjusted Local Value	Net Gen. Tax Rate	Calc. Aid Pay Amount	Taxing Jurisdiction Type	Code	Description
FILE NO: FI 2608 *			DATE OF PURCHASE: 01/19/1999			GRANTOR: WALTER REIMER TESTAMENTARY T		
LEGAL DESCRIPTION: T11 R09-E S21 PT OF SESE				PARCEL NO: 110-10-TDK-329		CONTROL NO: 81143		
32.61	\$222,278.67	0.81326239	\$180,770.88					
				0	\$0.00	STAT	999999	STATE OF WISCONSIN
				0.00471870	\$853.01	CNTY	11	COLUMBIA COUNTY
				0.00232830	\$420.88	MUNI	11010	TOWN OF DEKORRA
				0.01007170	\$1,820.67	REG	114536	SCH D OF POYNETTE
				0.00085460	\$154.48	VTAE	000400	MADISON AREA VOCATIONAL TECH DIST
Parcel Total:					\$3,249.04			

LEGAL DESCRIPTION: T11 R09-E S22 SWSW				PARCEL NO: 110-10-TDK-344		CONTROL NO: 81144		
40.6	\$222,278.67	0.81326239	\$180,770.88					
				0	\$0.00	STAT	999999	STATE OF WISCONSIN
				0.00471870	\$853.01	CNTY	11	COLUMBIA COUNTY
				0.00232830	\$420.88	MUNI	11010	TOWN OF DEKORRA
				0.01007170	\$1,820.67	REG	114536	SCH D OF POYNETTE
				0.00085460	\$154.48	VTAE	000400	MADISON AREA VOCATIONAL TECH DIST
Parcel Total:					\$3,249.04			

File Number Total:					\$6,498.08			
--------------------	--	--	--	--	------------	--	--	--



State of Wisconsin / Department of Natural Resources

Tony Evers , Governor

Adam N Payne , Secretary

5/22/2023

Chapter 70.114 - Aids Payment Worksheet For Tax Year 2022(Payment Year 2023) - Payment Due January 31, 2023

936 of 7056

FILE NO: FI 2620 *		DATE OF PURCHASE: 08/03/1999		GRANTOR: DAVID RUSSELL	
LEGAL DESCRIPTION: T11 R09-E S36 LT1-CSM3240		PARCEL NO: 010-548		CONTROL NO: 82099	
0.77	\$5,828.99	0.81326239	\$4,740.50		
		0	\$0.00	STAT 999999	STATE OF WISCONSIN
		0.00471870	\$22.37	CNTY 11	COLUMBIA COUNTY
		0.00232830	\$11.04	MUNI 11010	TOWN OF DEKORRA
		0.01007170	\$47.74	REG 114536	SCH D OF POYNETTE
		0.00085460	\$4.05	VTAE 000400	MADISON AREA VOCATIONAL TECH DIST
Parcel Total:			\$85.20		

File Number Total:		\$85.20			
--------------------	--	---------	--	--	--

FILE NO: FI 2772 *		DATE OF PURCHASE: 12/30/2003		GRANTOR: ARTHUR WOODWARD	
LEGAL DESCRIPTION: T11 R09-E S01 LT2-CSM4059		PARCEL NO: 11-010-22		CONTROL NO: 89859	
5.89	\$68,877.29	0.81326239	\$56,015.31		
		0	\$0.00	STAT 999999	STATE OF WISCONSIN
		0.00471870	\$264.32	CNTY 11	COLUMBIA COUNTY
		0.00232830	\$130.42	MUNI 11010	TOWN OF DEKORRA
		0.00814360	\$456.17	REG 114501	SCH D OF PORTAGE COMMUNITY
		0.00085460	\$47.87	VTAE 000400	MADISON AREA VOCATIONAL TECH DIST
Parcel Total:			\$898.78		



State of Wisconsin / Department of Natural Resources

Tony Evers , Governor

Adam N Payne , Secretary

5/22/2023

Chapter 70.114 - Aids Payment Worksheet For Tax Year 2022(Payment Year 2023) - Payment Due January 31, 2023

937 of 7056

LEGAL DESCRIPTION: T11 R09-E S01 LT2-CSM4059	PARCEL NO: 11-010-25	CONTROL NO: 89860
--	----------------------	-------------------

19.1	\$89,075.79	0.81326239	\$72,441.99	
------	-------------	------------	-------------	--

0	\$0.00	STAT	999999	STATE OF WISCONSIN
---	--------	------	--------	--------------------

0.00471870	\$341.83	CNTY	11	COLUMBIA COUNTY
------------	----------	------	----	-----------------

0.00232830	\$168.66	MUNI	11010	TOWN OF DEKORRA
------------	----------	------	-------	-----------------

0.00814360	\$589.94	REG	114501	SCH D OF PORTAGE COMMUNITY
------------	----------	-----	--------	----------------------------

0.00085460	\$61.91	VTAE	000400	MADISON AREA VOCATIONAL TECH DIST
------------	---------	------	--------	-----------------------------------

Parcel Total:	\$1,162.34
---------------	------------

File Number Total:	\$2,061.12
--------------------	------------

FILE NO: FI 2772 A	DATE OF PURCHASE: 12/30/2003	GRANTOR: ARTHUR WOODWARD
--------------------	------------------------------	--------------------------

LEGAL DESCRIPTION: T11 R09-E S01 LT2-CSM4059	PARCEL NO: 11-010-25	CONTROL NO: 89951
--	----------------------	-------------------

14.77	\$159,732.08	0.81326239	\$129,904.09	
-------	--------------	------------	--------------	--

0	\$0.00	STAT	999999	STATE OF WISCONSIN
---	--------	------	--------	--------------------

0.00471870	\$612.98	CNTY	11	COLUMBIA COUNTY
------------	----------	------	----	-----------------

0.00232830	\$302.45	MUNI	11010	TOWN OF DEKORRA
------------	----------	------	-------	-----------------

0.00814360	\$1,057.89	REG	114501	SCH D OF PORTAGE COMMUNITY
------------	------------	-----	--------	----------------------------

0.00085460	\$111.01	VTAE	000400	MADISON AREA VOCATIONAL TECH DIST
------------	----------	------	--------	-----------------------------------

Parcel Total:	\$2,084.33
---------------	------------

File Number Total:	\$2,084.33
--------------------	------------



State of Wisconsin / Department of Natural Resources

Tony Evers , Governor

Adam N Payne , Secretary

5/22/2023

Chapter 70.114 - Aids Payment Worksheet For Tax Year 2022(Payment Year 2023) - Payment Due January 31, 2023

938 of 7056

FILE NO: FM 10008 *				DATE OF PURCHASE: 11/07/2008				GRANTOR: The Joan M. Roth Revocable T			
LEGAL DESCRIPTION: T11 R09-E S32 PT OF NESE				PARCEL NO: 11010-498				CONTROL NO: 102094			
1	\$2,510.29	0.81326239	\$2,041.53	0	\$0.00	STAT	999999	STATE OF WISCONSIN			
				0.00471870	\$9.63	CNTY	11	COLUMBIA COUNTY			
				0.00232830	\$4.75	MUNI	11010	TOWN OF DEKORRA			
				0.01007170	\$20.56	REG	114536	SCH D OF POYNETTE			
				0.00085460	\$1.74	VTAE	000400	MADISON AREA VOCATIONAL TECH DIST			
Parcel Total:								\$36.68			

File Number Total:								\$36.68			
--------------------	--	--	--	--	--	--	--	---------	--	--	--

FILE NO: NA 844 *				DATE OF PURCHASE: 10/27/2004				GRANTOR: ARTHUR J WOODWARD			
LEGAL DESCRIPTION: T11 R09-E S01 PT CSM-4059				PARCEL NO: 11-010-17.01				CONTROL NO: 92056			
29.07	\$174,624.06	0.81326239	\$142,015.18	0	\$0.00	STAT	999999	STATE OF WISCONSIN			
				0.00471870	\$670.13	CNTY	11	COLUMBIA COUNTY			
				0.00232830	\$330.65	MUNI	11010	TOWN OF DEKORRA			
				0.01007170	\$1,430.34	REG	114536	SCH D OF POYNETTE			
				0.00085460	\$121.36	VTAE	000400	MADISON AREA VOCATIONAL TECH DIST			
Parcel Total:								\$2,552.48			



State of Wisconsin / Department of Natural Resources

Tony Evers , Governor

Adam N Payne , Secretary

5/22/2023

Chapter 70.114 - Aids Payment Worksheet For Tax Year 2022(Payment Year 2023) - Payment Due January 31, 2023

939 of 7056

LEGAL DESCRIPTION: T11 R09-E S01 PT CSM-4059	PARCEL NO: 11-010-25	CONTROL NO: 92057
--	----------------------	-------------------

5.93	\$35,622.59	0.81326239	\$28,970.51	
------	-------------	------------	-------------	--

0	\$0.00	STAT	999999	STATE OF WISCONSIN
0.00471870	\$136.70	CNTY	11	COLUMBIA COUNTY
0.00232830	\$67.45	MUNI	11010	TOWN OF DEKORRA
0.01007170	\$291.78	REG	114536	SCH D OF POYNETTE
0.00085460	\$24.76	VTAE	000400	MADISON AREA VOCATIONAL TECH DIST

Parcel Total:	\$520.69
---------------	----------

File Number Total:	\$3,073.17
--------------------	------------

FILE NO: W 1398 *	DATE OF PURCHASE: 04/16/2001	GRANTOR: WHITT CASE
-------------------	------------------------------	---------------------

LEGAL DESCRIPTION: T11 R09-E S25 PT OF SENW	PARCEL NO: 010-386	CONTROL NO: 85533
---	--------------------	-------------------

11.56	\$67,645.84	0.81326239	\$55,013.82	
-------	-------------	------------	-------------	--

0	\$0.00	STAT	999999	STATE OF WISCONSIN
0.00471870	\$259.60	CNTY	11	COLUMBIA COUNTY
0.00232830	\$128.09	MUNI	11010	TOWN OF DEKORRA
0.01007170	\$554.08	REG	114536	SCH D OF POYNETTE
0.00085460	\$47.01	VTAE	000400	MADISON AREA VOCATIONAL TECH DIST

Parcel Total:	\$988.78
---------------	----------

File Number Total:	\$988.78
--------------------	----------

Municipality Total:	\$14,827.36
---------------------	-------------



State of Wisconsin / Department of Natural Resources

Tony Evers , Governor

Adam N Payne , Secretary

5/22/2023

Chapter 70.114 - Aids Payment Worksheet For Tax Year 2022(Payment Year 2023) - Payment Due January 31, 2023

940 of 7056

DETAIL FOR TOWN OF FORT WINNEBAGO, COLUMBIA COUNTY

Acres	Est. Adjust. Purch. Price	Level of Assessment	Adjusted Local Value	Net Gen. Tax Rate	Calc. Aid Pay Amount	Taxing Jurisdiction Type	Code	Description
FILE NO: W 1643 *			DATE OF PURCHASE: 12/07/2005			GRANTOR: RODNEY J WILLS		
LEGAL DESCRIPTION: T13 R09-E S10 LT3- CSM 3371				PARCEL NO: 012-194		CONTROL NO: 94108		
6.25	\$100,548.90	0.71772682	\$72,166.64					
				0	\$0.00	STAT	999999	STATE OF WISCONSIN
				0.00501840	\$362.16	CNTY	11	COLUMBIA COUNTY
				0.00167820	\$121.11	MUNI	11012	TOWN OF FORT WINNEBAGO
				0.00866050	\$625.00	REG	114501	SCH D OF PORTAGE COMMUNITY
				0.00090880	\$65.59	VTAE	000400	MADISON AREA VOCATIONAL TECH DIST
Parcel Total:					\$1,173.86			

LEGAL DESCRIPTION: T13 R09-E S10 LT3-CSM 3371				PARCEL NO: 094109		CONTROL NO: 94109		
0.75	\$12,066.32	0.71772682	\$8,660.32					
				0	\$0.00	STAT	999999	STATE OF WISCONSIN
				0.00501840	\$43.46	CNTY	11	COLUMBIA COUNTY
				0.00167820	\$14.53	MUNI	11012	TOWN OF FORT WINNEBAGO
				0.00866050	\$75.00	REG	114501	SCH D OF PORTAGE COMMUNITY
				0.00090880	\$7.87	VTAE	000400	MADISON AREA VOCATIONAL TECH DIST
Parcel Total:					\$140.86			

File Number Total:					\$1,314.72			
---------------------------	--	--	--	--	-------------------	--	--	--



State of Wisconsin / Department of Natural Resources

Tony Evers , Governor

Adam N Payne , Secretary

5/22/2023

Chapter 70.114 - Aids Payment Worksheet For Tax Year 2022(Payment Year 2023) - Payment Due January 31, 2023

941 of 7056

FILE NO: WM 60196 *		DATE OF PURCHASE: 07/26/2013		GRANTOR: Paul F Thomson	
LEGAL DESCRIPTION: T13 R09-E S02 PT OF NESW		PARCEL NO: 11012-33		CONTROL NO: 125619	
27.49	\$12,250.59	0.71772682	\$8,792.58		
		0	\$0.00	STAT 999999	STATE OF WISCONSIN
		0.00501840	\$44.12	CNTY 11	COLUMBIA COUNTY
		0.00167820	\$14.76	MUNI 11012	TOWN OF FORT WINNEBAGO
		0.00866050	\$76.15	REG 114501	SCH D OF PORTAGE COMMUNITY
		0.00090880	\$7.99	VTAE 000400	MADISON AREA VOCATIONAL TECH DIST
		Parcel Total:	\$143.02		

LEGAL DESCRIPTION: T13 R09-E S02 PT OF SWSE		PARCEL NO: 11012-39.01, 1102-39.02		CONTROL NO: 125620	
16.62	\$1,712.45	0.71772682	\$1,229.07		
		0	\$0.00	STAT 999999	STATE OF WISCONSIN
		0.00501840	\$6.17	CNTY 11	COLUMBIA COUNTY
		0.00167820	\$2.06	MUNI 11012	TOWN OF FORT WINNEBAGO
		0.00866050	\$10.64	REG 114501	SCH D OF PORTAGE COMMUNITY
		0.00090880	\$1.12	VTAE 000400	MADISON AREA VOCATIONAL TECH DIST
		Parcel Total:	\$19.99		



State of Wisconsin / Department of Natural Resources

Tony Evers , Governor

Adam N Payne , Secretary

5/22/2023

Chapter 70.114 - Aids Payment Worksheet For Tax Year 2022(Payment Year 2023) - Payment Due January 31, 2023

942 of 7056

LEGAL DESCRIPTION: T13 R09-E S02 PT OF NWSE	PARCEL NO: 11012-38	CONTROL NO: 125621
---	---------------------	--------------------

17.48	\$21,158.91	0.71772682	\$15,186.32
-------	-------------	------------	-------------

0	\$0.00	STAT	999999	STATE OF WISCONSIN
0.00501840	\$76.21	CNTY	11	COLUMBIA COUNTY
0.00167820	\$25.49	MUNI	11012	TOWN OF FORT WINNEBAGO
0.00866050	\$131.52	REG	114501	SCH D OF PORTAGE COMMUNITY
0.00090880	\$13.80	VTAE	000400	MADISON AREA VOCATIONAL TECH DIST

Parcel Total:	\$247.02
---------------	----------

File Number Total:	\$410.03
--------------------	----------

FILE NO: WM 60664 *	DATE OF PURCHASE: 03/17/2021	GRANTOR: Groundswell Conservancy, Inc
---------------------	------------------------------	---------------------------------------

LEGAL DESCRIPTION: T13 R09-E S12 PT OF SWNW	PARCEL NO: 11012 242	CONTROL NO: 140653
---	----------------------	--------------------

29	\$16,019.70	0.71772682	\$11,497.77
----	-------------	------------	-------------

0	\$0.00	STAT	999999	STATE OF WISCONSIN
0.00501840	\$57.70	CNTY	11	COLUMBIA COUNTY
0.00167820	\$19.30	MUNI	11012	TOWN OF FORT WINNEBAGO
0.00866050	\$99.58	REG	114501	SCH D OF PORTAGE COMMUNITY
0.00090880	\$10.45	VTAE	000400	MADISON AREA VOCATIONAL TECH DIST

Parcel Total:	\$187.03
---------------	----------



State of Wisconsin / Department of Natural Resources

Tony Evers , Governor

Adam N Payne , Secretary

5/22/2023

Chapter 70.114 - Aids Payment Worksheet For Tax Year 2022(Payment Year 2023) - Payment Due January 31, 2023

943 of 7056

LEGAL DESCRIPTION: T13 R09-E S12 SENW				PARCEL NO: 11012 244				CONTROL NO: 140654	
40	\$22,096.14	0.71772682	\$15,858.99						
				0	\$0.00	STAT	999999	STATE OF WISCONSIN	
				0.00501840	\$79.59	CNTY	11	COLUMBIA COUNTY	
				0.00167820	\$26.61	MUNI	11012	TOWN OF FORT WINNEBAGO	
				0.00866050	\$137.35	REG	114501	SCH D OF PORTAGE COMMUNITY	
				0.00090880	\$14.41	VTAE	000400	MADISON AREA VOCATIONAL TECH DIST	
Parcel Total:					\$257.96				

LEGAL DESCRIPTION: T13 R09-E S12 NWNW				PARCEL NO: 11012 241.01				CONTROL NO: 140655	
40	\$14,832.55	0.71772682	\$10,645.72						
				0	\$0.00	STAT	999999	STATE OF WISCONSIN	
				0.00501840	\$53.42	CNTY	11	COLUMBIA COUNTY	
				0.00167820	\$17.87	MUNI	11012	TOWN OF FORT WINNEBAGO	
				0.00866050	\$92.20	REG	114501	SCH D OF PORTAGE COMMUNITY	
				0.00090880	\$9.67	VTAE	000400	MADISON AREA VOCATIONAL TECH DIST	
Parcel Total:					\$173.16				

LEGAL DESCRIPTION: T13 R09-E S12 PT OF NENW				PARCEL NO: 11012 241.01				CONTROL NO: 140656	
30.36	\$11,257.90	0.71772682	\$8,080.10						
				0	\$0.00	STAT	999999	STATE OF WISCONSIN	
				0.00501840	\$40.55	CNTY	11	COLUMBIA COUNTY	
				0.00167820	\$13.56	MUNI	11012	TOWN OF FORT WINNEBAGO	
				0.00866050	\$69.98	REG	114501	SCH D OF PORTAGE COMMUNITY	
				0.00090880	\$7.34	VTAE	000400	MADISON AREA VOCATIONAL TECH DIST	
Parcel Total:					\$131.43				



State of Wisconsin / Department of Natural Resources

Tony Evers , Governor

Adam N Payne , Secretary

5/22/2023

Chapter 70.114 - Aids Payment Worksheet For Tax Year 2022(Payment Year 2023) - Payment Due
January 31, 2023

944 of 7056

File Number Total: \$749.58

Municipality Total: \$2,474.33



State of Wisconsin / Department of Natural Resources

Tony Evers , Governor

Adam N Payne , Secretary

5/22/2023

Chapter 70.114 - Aids Payment Worksheet For Tax Year 2022(Payment Year 2023) - Payment Due January 31, 2023

945 of 7056

DETAIL FOR TOWN OF LEWISTON, COLUMBIA COUNTY

Acres	Est. Adjust. Purch. Price	Level of Assessment	Adjusted Local Value	Net Gen. Tax Rate	Calc. Aid Pay Amount	----- Taxing Jurisdiction -----		
						Type	Code	Description
FILE NO: W 1048 *			DATE OF PURCHASE: 12/15/1992			GRANTOR: CELE ABRAHAM, ET AL		
LEGAL DESCRIPTION: T12 R08-E S04 GOV LOT 12				PARCEL NO: 11020TLW 973		CONTROL NO: 70918		
21.25	\$25,165.85	0.72975862	\$18,365.00					
				0	\$0.00	STAT	999999	STATE OF WISCONSIN
				0.00511670	\$93.97	CNTY	11	COLUMBIA COUNTY
				0.00170210	\$31.26	MUNI	11020	TOWN OF LEWISTON
				0.00883010	\$162.16	REG	114501	SCH D OF PORTAGE COMMUNITY
				0.00092670	\$17.02	VTAE	000400	MADISON AREA VOCATIONAL TECH DIST
Parcel Total:					\$304.41			

File Number Total:					\$304.41			
---------------------------	--	--	--	--	-----------------	--	--	--

FILE NO: WM 60005 *			DATE OF PURCHASE: 03/13/2009			GRANTOR: Robert A Wolf		
LEGAL DESCRIPTION: T13 R08-E S33 PT OF SWNE				PARCEL NO: 11020 855.A		CONTROL NO: 101510		
5	\$11,680.58	0.72975862	\$8,524.00					
				0	\$0.00	STAT	999999	STATE OF WISCONSIN
				0.00511670	\$43.61	CNTY	11	COLUMBIA COUNTY
				0.00170210	\$14.51	MUNI	11020	TOWN OF LEWISTON
				0.00883010	\$75.27	REG	114501	SCH D OF PORTAGE COMMUNITY
				0.00092670	\$7.90	VTAE	000400	MADISON AREA VOCATIONAL TECH DIST
Parcel Total:					\$141.29			



State of Wisconsin / Department of Natural Resources

Tony Evers , Governor

Adam N Payne , Secretary

5/22/2023

Chapter 70.114 - Aids Payment Worksheet For Tax Year 2022(Payment Year 2023) - Payment Due January 31, 2023

946 of 7056

LEGAL DESCRIPTION: T13 R08-E S33 PT OF NWSE	PARCEL NO: 11020 868	CONTROL NO: 101512
---	----------------------	--------------------

18	\$42,050.08	0.72975862	\$30,686.41	
----	-------------	------------	-------------	--

0	\$0.00	STAT	999999	STATE OF WISCONSIN
0.00511670	\$157.01	CNTY	11	COLUMBIA COUNTY
0.00170210	\$52.23	MUNI	11020	TOWN OF LEWISTON
0.00883010	\$270.96	REG	114501	SCH D OF PORTAGE COMMUNITY
0.00092670	\$28.44	VTAE	000400	MADISON AREA VOCATIONAL TECH DIST

Parcel Total:	\$508.64
---------------	----------

LEGAL DESCRIPTION: T13 R08-E S33 SWSE	PARCEL NO: 11020 869.A	CONTROL NO: 101513
---------------------------------------	------------------------	--------------------

0.45	\$1,051.25	0.72975862	\$767.16	
------	------------	------------	----------	--

0	\$0.00	STAT	999999	STATE OF WISCONSIN
0.00511670	\$3.93	CNTY	11	COLUMBIA COUNTY
0.00170210	\$1.31	MUNI	11020	TOWN OF LEWISTON
0.00883010	\$6.77	REG	114501	SCH D OF PORTAGE COMMUNITY
0.00092670	\$0.71	VTAE	000400	MADISON AREA VOCATIONAL TECH DIST

Parcel Total:	\$12.72
---------------	---------

LEGAL DESCRIPTION: T12 R08-E S04 PT OF NWNE	PARCEL NO: 869.A	CONTROL NO: 108223
---	------------------	--------------------

0.3	\$700.83	0.72975862	\$511.44	
-----	----------	------------	----------	--

0	\$0.00	STAT	999999	STATE OF WISCONSIN
0.00511670	\$2.62	CNTY	11	COLUMBIA COUNTY
0.00170210	\$0.87	MUNI	11020	TOWN OF LEWISTON
0.00883010	\$4.52	REG	114501	SCH D OF PORTAGE COMMUNITY
0.00092670	\$0.47	VTAE	000400	MADISON AREA VOCATIONAL TECH DIST

Parcel Total:	\$8.48
---------------	--------



State of Wisconsin / Department of Natural Resources

Tony Evers , Governor

Adam N Payne , Secretary

5/22/2023

Chapter 70.114 - Aids Payment Worksheet For Tax Year 2022(Payment Year 2023) - Payment Due January 31, 2023

947 of 7056

File Number Total: \$671.13

FILE NO: WM 60061 *

DATE OF PURCHASE: 11/12/2009

GRANTOR: Pheasants Forever, Inc

LEGAL DESCRIPTION: T13 R08-E S33 PT OF SWNE

PARCEL NO: 11020 855.a

CONTROL NO: 112900

9.33 \$21,828.37 0.72975862 \$15,929.44

0 \$0.00 STAT 999999 STATE OF WISCONSIN

0.00511670 \$81.51 CNTY 11 COLUMBIA COUNTY

0.00170210 \$27.11 MUNI 11020 TOWN OF LEWISTON

0.00883010 \$140.66 REG 114501 SCH D OF PORTAGE COMMUNITY

0.00092670 \$14.76 VTAE 000400 MADISON AREA VOCATIONAL TECH DIST

Parcel Total: \$264.04

LEGAL DESCRIPTION: T13 R08-E S33 PT OF NWSE

PARCEL NO: 11020 868

CONTROL NO: 112901

22 \$51,470.98 0.72975862 \$37,561.39

0 \$0.00 STAT 999999 STATE OF WISCONSIN

0.00511670 \$192.19 CNTY 11 COLUMBIA COUNTY

0.00170210 \$63.93 MUNI 11020 TOWN OF LEWISTON

0.00883010 \$331.67 REG 114501 SCH D OF PORTAGE COMMUNITY

0.00092670 \$34.81 VTAE 000400 MADISON AREA VOCATIONAL TECH DIST

Parcel Total: \$622.60



State of Wisconsin / Department of Natural Resources

Tony Evers , Governor

Adam N Payne , Secretary

5/22/2023

Chapter 70.114 - Aids Payment Worksheet For Tax Year 2022(Payment Year 2023) - Payment Due January 31, 2023

948 of 7056

LEGAL DESCRIPTION: T13 R08-E S33 PT OF NESW	PARCEL NO: 11020 863	CONTROL NO: 112902
---	----------------------	--------------------

17.4	\$40,708.87	0.72975862	\$29,707.65
------	-------------	------------	-------------

0	\$0.00	STAT	999999	STATE OF WISCONSIN
---	--------	------	--------	--------------------

0.00511670	\$152.00	CNTY	11	COLUMBIA COUNTY
------------	----------	------	----	-----------------

0.00170210	\$50.56	MUNI	11020	TOWN OF LEWISTON
------------	---------	------	-------	------------------

0.00883010	\$262.32	REG	114501	SCH D OF PORTAGE COMMUNITY
------------	----------	-----	--------	----------------------------

0.00092670	\$27.53	VTAE	000400	MADISON AREA VOCATIONAL TECH DIST
------------	---------	------	--------	-----------------------------------

Parcel Total:	\$492.41
---------------	----------

LEGAL DESCRIPTION: T13 R08-E S33 PT OF SENW	PARCEL NO: 11020 855.a	CONTROL NO: 112903
---	------------------------	--------------------

1.17	\$2,737.32	0.72975862	\$1,997.58
------	------------	------------	------------

0	\$0.00	STAT	999999	STATE OF WISCONSIN
---	--------	------	--------	--------------------

0.00511670	\$10.22	CNTY	11	COLUMBIA COUNTY
------------	---------	------	----	-----------------

0.00170210	\$3.40	MUNI	11020	TOWN OF LEWISTON
------------	--------	------	-------	------------------

0.00883010	\$17.64	REG	114501	SCH D OF PORTAGE COMMUNITY
------------	---------	-----	--------	----------------------------

0.00092670	\$1.85	VTAE	000400	MADISON AREA VOCATIONAL TECH DIST
------------	--------	------	--------	-----------------------------------

Parcel Total:	\$33.11
---------------	---------

File Number Total:	\$1,412.16
--------------------	------------

Municipality Total:	\$2,387.70
---------------------	------------



State of Wisconsin / Department of Natural Resources

Tony Evers , Governor

Adam N Payne , Secretary

5/22/2023

Chapter 70.114 - Aids Payment Worksheet For Tax Year 2022(Payment Year 2023) - Payment Due January 31, 2023

949 of 7056

DETAIL FOR TOWN OF LODI, COLUMBIA COUNTY

Acres	Est. Adjust. Purch. Price	Level of Assessment	Adjusted Local Value	Net Gen. Tax Rate	Calc. Aid Pay Amount	----- Taxing Jurisdiction -----		
						Type	Code	Description
FILE NO: FI 2238 *			DATE OF PURCHASE: 05/26/1992			GRANTOR: PERRY THOMPSON		
LEGAL DESCRIPTION: T10 R08-E S16 PT OF NWSW				PARCEL NO: 425		CONTROL NO: 71009		
3	\$12,611.89	0.96173882	\$12,129.35					
				0	\$0.00	STAT	999999	STATE OF WISCONSIN
				0.00374820	\$45.46	CNTY	11	COLUMBIA COUNTY
				0.00101030	\$12.25	MUNI	11022	TOWN OF LODI
				0.00936830	\$113.63	REG	113150	SCH D OF LODI
				0.00067880	\$8.23	VTAE	000400	MADISON AREA VOCATIONAL TECH DIST
Parcel Total:					\$179.57			

LEGAL DESCRIPTION: T10 R08-E S16 PT OF SWSW				PARCEL NO: 425		CONTROL NO: 71010		
6.62	\$51,540.60	0.96173882	\$49,568.59					
				0	\$0.00	STAT	999999	STATE OF WISCONSIN
				0.00374820	\$185.79	CNTY	11	COLUMBIA COUNTY
				0.00101030	\$50.08	MUNI	11022	TOWN OF LODI
				0.00936830	\$464.37	REG	113150	SCH D OF LODI
				0.00067880	\$33.65	VTAE	000400	MADISON AREA VOCATIONAL TECH DIST
Parcel Total:					\$733.89			

File Number Total:					\$913.46			
--------------------	--	--	--	--	----------	--	--	--



State of Wisconsin / Department of Natural Resources

Tony Evers , Governor

Adam N Payne , Secretary

5/22/2023

Chapter 70.114 - Aids Payment Worksheet For Tax Year 2022(Payment Year 2023) - Payment Due January 31, 2023

950 of 7056

FILE NO: FI 2272 *	DATE OF PURCHASE: 10/16/1992	GRANTOR: WIS DEPT OF TRANSPORTATION		
LEGAL DESCRIPTION: T10 R08-E S16 PT OF SWSW	PARCEL NO: 71920	CONTROL NO: 71920		
0.26	\$3,503.30	0.96173882	\$3,369.26	
	0	\$0.00	STAT 999999	STATE OF WISCONSIN
	0.00374820	\$12.63	CNTY 11	COLUMBIA COUNTY
	0.00101030	\$3.40	MUNI 11022	TOWN OF LODI
	0.00936830	\$31.56	REG 113150	SCH D OF LODI
	0.00067880	\$2.29	VTAE 000400	MADISON AREA VOCATIONAL TECH DIST
Parcel Total:		\$49.88		

File Number Total:	\$49.88
--------------------	---------

FILE NO: FI 2283 *	DATE OF PURCHASE: 07/09/1993	GRANTOR: HARVEY RASMUSSEN		
LEGAL DESCRIPTION: T10 R08-E S22 PT NWSW-PT LT1	PARCEL NO: 506.A	CONTROL NO: 71695		
4.84	\$14,704.45	0.96173882	\$14,141.84	
	0	\$0.00	STAT 999999	STATE OF WISCONSIN
	0.00374820	\$53.01	CNTY 11	COLUMBIA COUNTY
	0.00101030	\$14.29	MUNI 11022	TOWN OF LODI
	0.00936830	\$132.48	REG 113150	SCH D OF LODI
	0.00067880	\$9.60	VTAE 000400	MADISON AREA VOCATIONAL TECH DIST
Parcel Total:		\$209.38		



State of Wisconsin / Department of Natural Resources

Tony Evers , Governor

Adam N Payne , Secretary

5/22/2023

Chapter 70.114 - Aids Payment Worksheet For Tax Year 2022(Payment Year 2023) - Payment Due January 31, 2023

951 of 7056

LEGAL DESCRIPTION: T10 R08-E S22 PT SESW-PT LT1	PARCEL NO: 512	CONTROL NO: 71696
---	----------------	-------------------

11	\$33,437.44	0.96173882	\$32,158.08	
----	-------------	------------	-------------	--

0	\$0.00	STAT	999999	STATE OF WISCONSIN
0.00374820	\$120.53	CNTY	11	COLUMBIA COUNTY
0.00101030	\$32.49	MUNI	11022	TOWN OF LODI
0.00936830	\$301.27	REG	113150	SCH D OF LODI
0.00067880	\$21.83	VTAE	000400	MADISON AREA VOCATIONAL TECH DIST

Parcel Total:	\$476.12
---------------	----------

LEGAL DESCRIPTION: T10 R08-E S22 PT SWSW-PT LT1	PARCEL NO: 506.A	CONTROL NO: 71697
---	------------------	-------------------

3	\$9,114.33	0.96173882	\$8,765.61	
---	------------	------------	------------	--

0	\$0.00	STAT	999999	STATE OF WISCONSIN
0.00374820	\$32.86	CNTY	11	COLUMBIA COUNTY
0.00101030	\$8.86	MUNI	11022	TOWN OF LODI
0.00936830	\$82.12	REG	113150	SCH D OF LODI
0.00067880	\$5.95	VTAE	000400	MADISON AREA VOCATIONAL TECH DIST

Parcel Total:	\$129.79
---------------	----------

File Number Total:	\$815.29
--------------------	----------



State of Wisconsin / Department of Natural Resources

Tony Evers , Governor

Adam N Payne , Secretary

5/22/2023

Chapter 70.114 - Aids Payment Worksheet For Tax Year 2022(Payment Year 2023) - Payment Due January 31, 2023

952 of 7056

FILE NO: FI 2792 *	DATE OF PURCHASE: 09/16/2004	GRANTOR: LYLE B BOHLMAN		
LEGAL DESCRIPTION: T10 R08-E S26 LT1-CSM4228	PARCEL NO: 022-583	CONTROL NO: 91836		
21.5	\$73,687.65	0.96173882	\$70,868.28	
	0	\$0.00	STAT 999999	STATE OF WISCONSIN
	0.00374820	\$265.63	CNTY 11	COLUMBIA COUNTY
	0.00101030	\$71.60	MUNI 11022	TOWN OF LODI
	0.00936830	\$663.91	REG 113150	SCH D OF LODI
	0.00067880	\$48.11	VTAE 000400	MADISON AREA VOCATIONAL TECH DIST
Parcel Total:		\$1,049.25		

File Number Total:	\$1,049.25
--------------------	------------

FILE NO: FM 10781 *	DATE OF PURCHASE: 05/20/2021	GRANTOR: Wisconsin Department of Tran		
LEGAL DESCRIPTION: T10 R08-E S16 PT OF SWSW	PARCEL NO: 11022-425.11	CONTROL NO: 140497		
0.08	\$49.35	0.96173882	\$47.46	
	0	\$0.00	STAT 999999	STATE OF WISCONSIN
	0.00374820	\$0.18	CNTY 11	COLUMBIA COUNTY
	0.00101030	\$0.05	MUNI 11022	TOWN OF LODI
	0.00936830	\$0.44	REG 113150	SCH D OF LODI
	0.00067880	\$0.03	VTAE 000400	MADISON AREA VOCATIONAL TECH DIST
Parcel Total:		\$0.70		

File Number Total:	\$0.70
--------------------	--------

Municipality Total:	\$2,828.58
---------------------	------------



State of Wisconsin / Department of Natural Resources

Tony Evers , Governor

Adam N Payne , Secretary

5/22/2023

Chapter 70.114 - Aids Payment Worksheet For Tax Year 2022(Payment Year 2023) - Payment Due January 31, 2023

953 of 7056

DETAIL FOR TOWN OF LOWVILLE, COLUMBIA COUNTY

Acres	Est. Adjust. Purch. Price	Level of Assessment	Adjusted Local Value	Net Gen. Tax Rate	Calc. Aid Pay Amount	----- Taxing Jurisdiction -----		
						Type	Code	Description
FILE NO: G 687 A			DATE OF PURCHASE: 09/16/1996			GRANTOR: THERESA V TOLLEFSON		
LEGAL DESCRIPTION: T11 R10-E S14 PT OF SENW				PARCEL NO: 77243		CONTROL NO: 77243		
0.02	\$21.88	0.69295249	\$15.16					
				0	\$0.00	STAT	999999	STATE OF WISCONSIN
				0.005387	\$0.08	CNTY	11	COLUMBIA COUNTY
				0.00258310	\$0.04	MUNI	11024	TOWN OF LOWVILLE
				0.01307090	\$0.20	REG	114865	SCH D OF RIO COMMUNITY
				0.00097560	\$0.01	VTAE	000400	MADISON AREA VOCATIONAL TECH DIST
Parcel Total:					\$0.33			

File Number Total: \$0.33

FILE NO: W 1297 *			DATE OF PURCHASE: 01/13/1998			GRANTOR: BRYAN HOEL		
LEGAL DESCRIPTION: T11 R10-E S14 PT OF SWNW				PARCEL NO: 024-253		CONTROL NO: 80387		
0.7	\$1,998.98	0.69295249	\$1,385.20					
				0	\$0.00	STAT	999999	STATE OF WISCONSIN
				0.005387	\$7.46	CNTY	11	COLUMBIA COUNTY
				0.00258310	\$3.58	MUNI	11024	TOWN OF LOWVILLE
				0.01307090	\$18.11	REG	114865	SCH D OF RIO COMMUNITY
				0.00097560	\$1.35	VTAE	000400	MADISON AREA VOCATIONAL TECH DIST
Parcel Total:					\$30.50			



State of Wisconsin / Department of Natural Resources

Tony Evers , Governor

Adam N Payne , Secretary

5/22/2023

Chapter 70.114 - Aids Payment Worksheet For Tax Year 2022(Payment Year 2023) - Payment Due January 31, 2023

954 of 7056

LEGAL DESCRIPTION: T11 R10-E S14 PT OF SENW	PARCEL NO: 024-253	CONTROL NO: 80388
---	--------------------	-------------------

1.5	\$4,275.85	0.69295249	\$2,962.96
-----	------------	------------	------------

0	\$0.00	STAT	999999	STATE OF WISCONSIN
0.005387	\$15.96	CNTY	11	COLUMBIA COUNTY
0.00258310	\$7.65	MUNI	11024	TOWN OF LOWVILLE
0.01307090	\$38.73	REG	114865	SCH D OF RIO COMMUNITY
0.00097560	\$2.89	VTAE	000400	MADISON AREA VOCATIONAL TECH DIST

Parcel Total:	\$65.23
---------------	---------

File Number Total:	\$95.73
--------------------	---------

FILE NO: W 1506 *	DATE OF PURCHASE: 10/14/2003	GRANTOR: GEORGE HALVERSON ESTATE
-------------------	------------------------------	----------------------------------

LEGAL DESCRIPTION: T11 R10-E S14 NENW	PARCEL NO: 11024-250	CONTROL NO: 89662
---------------------------------------	----------------------	-------------------

40	\$221,138.18	0.69295249	\$153,238.25
----	--------------	------------	--------------

0	\$0.00	STAT	999999	STATE OF WISCONSIN
0.005387	\$825.49	CNTY	11	COLUMBIA COUNTY
0.00258310	\$395.83	MUNI	11024	TOWN OF LOWVILLE
0.01307090	\$2,002.96	REG	114865	SCH D OF RIO COMMUNITY
0.00097560	\$149.50	VTAE	000400	MADISON AREA VOCATIONAL TECH DIST

Parcel Total:	\$3,373.78
---------------	------------

File Number Total:	\$3,373.78
--------------------	------------



State of Wisconsin / Department of Natural Resources

Tony Evers , Governor

Adam N Payne , Secretary

5/22/2023

Chapter 70.114 - Aids Payment Worksheet For Tax Year 2022(Payment Year 2023) - Payment Due January 31, 2023

955 of 7056

FILE NO: W 1544 *				DATE OF PURCHASE: 04/19/2004				GRANTOR: FRANZ FAMILY FARMS, INC			
LEGAL DESCRIPTION: T11 R10-E S24 NWNW				PARCEL NO: 024-446				CONTROL NO: 91420			
40	\$207,148.27	0.69295249	\$143,543.91								
				0	\$0.00	STAT	999999	STATE OF WISCONSIN			
				0.005387	\$773.27	CNTY	11	COLUMBIA COUNTY			
				0.00258310	\$370.79	MUNI	11024	TOWN OF LOWVILLE			
				0.01307090	\$1,876.25	REG	114865	SCH D OF RIO COMMUNITY			
				0.00097560	\$140.05	VTAE	000400	MADISON AREA VOCATIONAL TECH DIST			
Parcel Total:				\$3,160.36							

File Number Total:				\$3,160.36							
--------------------	--	--	--	------------	--	--	--	--	--	--	--

FILE NO: W 1545 *				DATE OF PURCHASE: 04/23/2004				GRANTOR: SHELLY L FRANZ			
LEGAL DESCRIPTION: T11 R10-E S24 NENW				PARCEL NO: 024-445				CONTROL NO: 91421			
40	\$193,638.60	0.69295249	\$134,182.35								
				0	\$0.00	STAT	999999	STATE OF WISCONSIN			
				0.005387	\$722.84	CNTY	11	COLUMBIA COUNTY			
				0.00258310	\$346.61	MUNI	11024	TOWN OF LOWVILLE			
				0.01307090	\$1,753.89	REG	114865	SCH D OF RIO COMMUNITY			
				0.00097560	\$130.91	VTAE	000400	MADISON AREA VOCATIONAL TECH DIST			
Parcel Total:				\$2,954.25							

File Number Total:				\$2,954.25							
--------------------	--	--	--	------------	--	--	--	--	--	--	--



State of Wisconsin / Department of Natural Resources

Tony Evers , Governor

Adam N Payne , Secretary

5/22/2023

Chapter 70.114 - Aids Payment Worksheet For Tax Year 2022(Payment Year 2023) - Payment Due January 31, 2023

956 of 7056

FILE NO: WM 60121 *		DATE OF PURCHASE: 12/29/2010		GRANTOR: Dennis J Grady	
LEGAL DESCRIPTION: T11 R10-E S21 PT OF NENE		PARCEL NO: 11024-386		CONTROL NO: 121801	
23	\$112,524.53	0.69295249	\$77,974.16		
		0	\$0.00	STAT 999999	STATE OF WISCONSIN
		0.005387	\$420.05	CNTY 11	COLUMBIA COUNTY
		0.00258310	\$201.42	MUNI 11024	TOWN OF LOWVILLE
		0.01149750	\$896.51	REG 114536	SCH D OF POYNETTE
		0.00097560	\$76.07	VTAE 000400	MADISON AREA VOCATIONAL TECH DIST
Parcel Total:			\$1,594.05		
File Number Total:			\$1,594.05		
Municipality Total:			\$11,178.50		



State of Wisconsin / Department of Natural Resources

Tony Evers , Governor

Adam N Payne , Secretary

5/22/2023

Chapter 70.114 - Aids Payment Worksheet For Tax Year 2022(Payment Year 2023) - Payment Due January 31, 2023

957 of 7056

DETAIL FOR TOWN OF MARCELLON, COLUMBIA COUNTY

Acres	Est. Adjust. Purch. Price	Level of Assessment	Adjusted Local Value	Net Gen. Tax Rate	Calc. Aid Pay Amount	Taxing Jurisdiction Type	Code	Description
FILE NO: W 1147 *			DATE OF PURCHASE: 01/30/1995			GRANTOR: HERMAN AUCHTUNG		
LEGAL DESCRIPTION: T13 R10-E S05 S1/2 OF SWNW				PARCEL NO: 11026TMR 76.A		CONTROL NO: 74551		
20	\$63,489.05	0.74873960	\$47,536.77					
				0	\$0.00	STAT	999999	STATE OF WISCONSIN
				0.00505810	\$240.45	CNTY	11	COLUMBIA COUNTY
				0.00167660	\$79.70	MUNI	11026	TOWN OF MARCELLON
				0.00911470	\$433.29	REG	114228	SCH D OF PARDEEVILLE AREA
				0.00091610	\$43.55	VTAE	000400	MADISON AREA VOCATIONAL TECH DIST
Parcel Total:					\$796.99			
LEGAL DESCRIPTION: T13 R10-E S05 PT OF NWSW			PARCEL NO: 11026TMR 80		CONTROL NO: 74552			
15	\$47,375.78	0.74873960	\$35,472.12					
				0	\$0.00	STAT	999999	STATE OF WISCONSIN
				0.00505810	\$179.42	CNTY	11	COLUMBIA COUNTY
				0.00167660	\$59.47	MUNI	11026	TOWN OF MARCELLON
				0.00911470	\$323.32	REG	114228	SCH D OF PARDEEVILLE AREA
				0.00091610	\$32.50	VTAE	000400	MADISON AREA VOCATIONAL TECH DIST
Parcel Total:					\$594.71			
File Number Total:					\$1,391.70			
Municipality Total:					\$1,391.70			



State of Wisconsin / Department of Natural Resources

Tony Evers , Governor

Adam N Payne , Secretary

5/22/2023

Chapter 70.114 - Aids Payment Worksheet For Tax Year 2022(Payment Year 2023) - Payment Due January 31, 2023

958 of 7056

DETAIL FOR TOWN OF PACIFIC, COLUMBIA COUNTY

Acres	Est. Adjust. Purch. Price	Level of Assessment	Adjusted Local Value	Net Gen. Tax Rate	Calc. Aid Pay Amount	Taxing Jurisdiction Type	Code	Description
FILE NO: W 1298 *			DATE OF PURCHASE: 12/15/1997			GRANTOR: DONALD LAUTERBACH, ET AL		
LEGAL DESCRIPTION: T12 R09-E S11 PT GV LT 1				PARCEL NO: 11032TPC 153		CONTROL NO: 79663		
58.25	\$259,939.11	0.64043229	\$166,473.40					
				0	\$0.00	STAT	999999	STATE OF WISCONSIN
				0.00582940	\$970.43	CNTY	11	COLUMBIA COUNTY
				-0.00138410	(\$230.41)	MUNI	11032	TOWN OF PACIFIC
				0.01054930	\$1,756.17	REG	114228	SCH D OF PARDEEVILLE AREA
				0.00106040	\$176.53	VTAE	000400	MADISON AREA VOCATIONAL TECH DIST
Parcel Total:					\$2,672.72			

LEGAL DESCRIPTION: T12 R09-E S11 PT GV LT 2				PARCEL NO: 11032TPC 153		CONTROL NO: 79664		
57.5	\$259,939.11	0.64043229	\$166,473.40					
				0	\$0.00	STAT	999999	STATE OF WISCONSIN
				0.00582940	\$970.43	CNTY	11	COLUMBIA COUNTY
				-0.00138410	(\$230.41)	MUNI	11032	TOWN OF PACIFIC
				0.01054930	\$1,756.17	REG	114228	SCH D OF PARDEEVILLE AREA
				0.00106040	\$176.53	VTAE	000400	MADISON AREA VOCATIONAL TECH DIST
Parcel Total:					\$2,672.72			



State of Wisconsin / Department of Natural Resources

Tony Evers , Governor

Adam N Payne , Secretary

5/22/2023

Chapter 70.114 - Aids Payment Worksheet For Tax Year 2022(Payment Year 2023) - Payment Due January 31, 2023

959 of 7056

LEGAL DESCRIPTION: T12 R09-E S11 PT GV LT 3				PARCEL NO: 11032TPC 154			CONTROL NO: 79665		
59.35	\$169,302.45	0.64043229	\$108,426.76	0	\$0.00	STAT	999999	STATE OF WISCONSIN	
				0.00582940	\$632.06	CNTY	11	COLUMBIA COUNTY	
				-0.00138410	(\$150.07)	MUNI	11032	TOWN OF PACIFIC	
				0.01054930	\$1,143.82	REG	114228	SCH D OF PARDEEVILLE AREA	
				0.00106040	\$114.98	VTAE	000400	MADISON AREA VOCATIONAL TECH DIST	
Parcel Total:				\$1,740.79					

LEGAL DESCRIPTION: T12 R09-E S11 PT GV LT 4				PARCEL NO: 11032TPC 154			CONTROL NO: 79666		
52	\$169,302.45	0.64043229	\$108,426.76	0	\$0.00	STAT	999999	STATE OF WISCONSIN	
				0.00582940	\$632.06	CNTY	11	COLUMBIA COUNTY	
				-0.00138410	(\$150.07)	MUNI	11032	TOWN OF PACIFIC	
				0.01054930	\$1,143.82	REG	114228	SCH D OF PARDEEVILLE AREA	
				0.00106040	\$114.98	VTAE	000400	MADISON AREA VOCATIONAL TECH DIST	
Parcel Total:				\$1,740.79					

LEGAL DESCRIPTION: T12 R09-E S11 PT OF NWSE				PARCEL NO: 11032TPC 161			CONTROL NO: 79667		
30	\$136,810.06	0.64043229	\$87,617.58	0	\$0.00	STAT	999999	STATE OF WISCONSIN	
				0.00582940	\$510.75	CNTY	11	COLUMBIA COUNTY	
				-0.00138410	(\$121.27)	MUNI	11032	TOWN OF PACIFIC	
				0.01054930	\$924.30	REG	114228	SCH D OF PARDEEVILLE AREA	
				0.00106040	\$92.91	VTAE	000400	MADISON AREA VOCATIONAL TECH DIST	
Parcel Total:				\$1,406.69					



State of Wisconsin / Department of Natural Resources

Tony Evers , Governor

Adam N Payne , Secretary

5/22/2023

Chapter 70.114 - Aids Payment Worksheet For Tax Year 2022(Payment Year 2023) - Payment Due January 31, 2023

960 of 7056

LEGAL DESCRIPTION: T12 R09-E S11 NWSW	PARCEL NO: 11032TPC 156	CONTROL NO: 79668
---------------------------------------	-------------------------	-------------------

40 \$116,288.55 0.64043229 \$74,474.94

0 \$0.00 STAT 999999 STATE OF WISCONSIN

0.00582940 \$434.14 CNTY 11 COLUMBIA COUNTY

-0.00138410 (\$103.08) MUNI 11032 TOWN OF PACIFIC

0.01054930 \$785.66 REG 114228 SCH D OF PARDEEVILLE AREA

0.00106040 \$78.97 VTAE 000400 MADISON AREA VOCATIONAL TECH DIST

Parcel Total: \$1,195.69

LEGAL DESCRIPTION: T12 R09-E S11 NESW	PARCEL NO: 11032TPC 155	CONTROL NO: 79669
---------------------------------------	-------------------------	-------------------

40 \$181,273.33 0.64043229 \$116,093.29

0 \$0.00 STAT 999999 STATE OF WISCONSIN

0.00582940 \$676.75 CNTY 11 COLUMBIA COUNTY

-0.00138410 (\$160.68) MUNI 11032 TOWN OF PACIFIC

0.01054930 \$1,224.70 REG 114228 SCH D OF PARDEEVILLE AREA

0.00106040 \$123.10 VTAE 000400 MADISON AREA VOCATIONAL TECH DIST

Parcel Total: \$1,863.87

LEGAL DESCRIPTION: T12 R09-E S11 PT OF NESE	PARCEL NO: 11032TPC 159	CONTROL NO: 79670
---	-------------------------	-------------------

30 \$200,084.71 0.64043229 \$128,140.71

0 \$0.00 STAT 999999 STATE OF WISCONSIN

0.00582940 \$746.98 CNTY 11 COLUMBIA COUNTY

-0.00138410 (\$177.36) MUNI 11032 TOWN OF PACIFIC

0.01054930 \$1,351.79 REG 114228 SCH D OF PARDEEVILLE AREA

0.00106040 \$135.88 VTAE 000400 MADISON AREA VOCATIONAL TECH DIST

Parcel Total: \$2,057.29



State of Wisconsin / Department of Natural Resources

Tony Evers , Governor

Adam N Payne , Secretary

5/22/2023

Chapter 70.114 - Aids Payment Worksheet For Tax Year 2022(Payment Year 2023) - Payment Due January 31, 2023

961 of 7056

LEGAL DESCRIPTION: T12 R09-E S11 PT OF SESW	PARCEL NO: 11032TPC 158	CONTROL NO: 79671
---	-------------------------	-------------------

18.6	\$117,998.68	0.64043229	\$75,570.16
------	--------------	------------	-------------

0	\$0.00	STAT	999999	STATE OF WISCONSIN
0.00582940	\$440.53	CNTY	11	COLUMBIA COUNTY
-0.00138410	(\$104.60)	MUNI	11032	TOWN OF PACIFIC
0.01054930	\$797.21	REG	114228	SCH D OF PARDEEVILLE AREA
0.00106040	\$80.13	VTAE	000400	MADISON AREA VOCATIONAL TECH DIST

Parcel Total:	\$1,213.27
---------------	------------

LEGAL DESCRIPTION: T12 R09-E S11 SWSW	PARCEL NO: 11032TPC 157	CONTROL NO: 79672
---------------------------------------	-------------------------	-------------------

40	\$150,491.07	0.64043229	\$96,379.34
----	--------------	------------	-------------

0	\$0.00	STAT	999999	STATE OF WISCONSIN
0.00582940	\$561.83	CNTY	11	COLUMBIA COUNTY
-0.00138410	(\$133.40)	MUNI	11032	TOWN OF PACIFIC
0.01054930	\$1,016.73	REG	114228	SCH D OF PARDEEVILLE AREA
0.00106040	\$102.20	VTAE	000400	MADISON AREA VOCATIONAL TECH DIST

Parcel Total:	\$1,547.36
---------------	------------

File Number Total:	\$18,111.19
--------------------	-------------



State of Wisconsin / Department of Natural Resources

Tony Evers , Governor

Adam N Payne , Secretary

5/22/2023

Chapter 70.114 - Aids Payment Worksheet For Tax Year 2022(Payment Year 2023) - Payment Due January 31, 2023

962 of 7056

FILE NO: W 1343 *				DATE OF PURCHASE: 09/20/1999				GRANTOR: GENE ATKINSON			
LEGAL DESCRIPTION: T12 R09-E S02 PTLT3-CSM3063				PARCEL NO: 76.03				CONTROL NO: 82133			
24.95	\$89,817.48	0.64043229	\$57,522.02								
				0	\$0.00	STAT	999999	STATE OF WISCONSIN			
				0.00582940	\$335.32	CNTY	11	COLUMBIA COUNTY			
				-0.00138410	(\$79.62)	MUNI	11032	TOWN OF PACIFIC			
				0.01010450	\$581.23	REG	114501	SCH D OF PORTAGE COMMUNITY			
				0.00106040	\$61.00	VTAE	000400	MADISON AREA VOCATIONAL TECH DIST			
Parcel Total:					\$897.93						

LEGAL DESCRIPTION: T12 R09-E S02 PTLT3-CSM3063				PARCEL NO: 76.03				CONTROL NO: 82134			
25.8	\$92,868.77	0.64043229	\$59,476.16								
				0	\$0.00	STAT	999999	STATE OF WISCONSIN			
				0.00582940	\$346.71	CNTY	11	COLUMBIA COUNTY			
				-0.00138410	(\$82.32)	MUNI	11032	TOWN OF PACIFIC			
				0.01010450	\$600.97	REG	114501	SCH D OF PORTAGE COMMUNITY			
				0.00106040	\$63.07	VTAE	000400	MADISON AREA VOCATIONAL TECH DIST			
Parcel Total:					\$928.43						



State of Wisconsin / Department of Natural Resources

Tony Evers , Governor

Adam N Payne , Secretary

5/22/2023

Chapter 70.114 - Aids Payment Worksheet For Tax Year 2022(Payment Year 2023) - Payment Due January 31, 2023

963 of 7056

LEGAL DESCRIPTION: T12 R09-E S02 PTLT3-CSM3063	PARCEL NO: 76.03	CONTROL NO: 82135
--	------------------	-------------------

29.22	\$105,186.60	0.64043229	\$67,364.90
-------	--------------	------------	-------------

0	\$0.00	STAT	999999	STATE OF WISCONSIN
0.00582940	\$392.69	CNTY	11	COLUMBIA COUNTY
-0.00138410	(\$93.24)	MUNI	11032	TOWN OF PACIFIC
0.01010450	\$680.69	REG	114501	SCH D OF PORTAGE COMMUNITY
0.00106040	\$71.43	VTAE	000400	MADISON AREA VOCATIONAL TECH DIST

Parcel Total:	\$1,051.57
---------------	------------

LEGAL DESCRIPTION: T12 R09-E S02 PTLT3-CSM3063	PARCEL NO: 76.03	CONTROL NO: 82136
--	------------------	-------------------

40	\$144,002.15	0.64043229	\$92,223.63
----	--------------	------------	-------------

0	\$0.00	STAT	999999	STATE OF WISCONSIN
0.00582940	\$537.60	CNTY	11	COLUMBIA COUNTY
-0.00138410	(\$127.65)	MUNI	11032	TOWN OF PACIFIC
0.01010450	\$931.87	REG	114501	SCH D OF PORTAGE COMMUNITY
0.00106040	\$97.79	VTAE	000400	MADISON AREA VOCATIONAL TECH DIST

Parcel Total:	\$1,439.61
---------------	------------

File Number Total:	\$4,317.54
--------------------	------------



State of Wisconsin / Department of Natural Resources

Tony Evers , Governor

Adam N Payne , Secretary

5/22/2023

Chapter 70.114 - Aids Payment Worksheet For Tax Year 2022(Payment Year 2023) - Payment Due January 31, 2023

964 of 7056

FILE NO: W 1614 *				DATE OF PURCHASE: 04/11/2005				GRANTOR: FDR INVESTMENTS RETIREMENT			
LEGAL DESCRIPTION: T12 R09-E S04 SESE				PARCEL NO: 032-120				CONTROL NO: 93244			
40	\$380,034.69	0.64043229	\$243,386.49								
				0	\$0.00	STAT	999999	STATE OF WISCONSIN			
				0.00582940	\$1,418.79	CNTY	11	COLUMBIA COUNTY			
				-0.00138410	(\$336.87)	MUNI	11032	TOWN OF PACIFIC			
				0.01010450	\$2,459.29	REG	114501	SCH D OF PORTAGE COMMUNITY			
				0.00106040	\$258.09	VTAE	000400	MADISON AREA VOCATIONAL TECH DIST			
Parcel Total:					\$3,799.30						

File Number Total:					\$3,799.30						
--------------------	--	--	--	--	------------	--	--	--	--	--	--

FILE NO: W 1696 *				DATE OF PURCHASE: 06/05/2007				GRANTOR: ROGER R KERSHAW			
LEGAL DESCRIPTION: T12 R09-E S23 S1/2 OF NWNE				PARCEL NO: 032-274				CONTROL NO: 97735			
20	\$58,469.40	0.64043229	\$37,445.69								
				0	\$0.00	STAT	999999	STATE OF WISCONSIN			
				0.00582940	\$218.28	CNTY	11	COLUMBIA COUNTY			
				-0.00138410	(\$51.83)	MUNI	11032	TOWN OF PACIFIC			
				0.01054930	\$395.03	REG	114228	SCH D OF PARDEEVILLE AREA			
				0.00106040	\$39.71	VTAE	000400	MADISON AREA VOCATIONAL TECH DIST			
Parcel Total:					\$601.19						

File Number Total:					\$601.19						
--------------------	--	--	--	--	----------	--	--	--	--	--	--



State of Wisconsin / Department of Natural Resources

Tony Evers , Governor

Adam N Payne , Secretary

5/22/2023

Chapter 70.114 - Aids Payment Worksheet For Tax Year 2022(Payment Year 2023) - Payment Due January 31, 2023

965 of 7056

FILE NO: WM 60113 *				DATE OF PURCHASE: 12/29/2010				GRANTOR: Saddle Ridge Corporation (Ph			
LEGAL DESCRIPTION: T12 R09-E S11 PT OF NWNW				PARCEL NO: 11032-86.01				CONTROL NO: 120880			
8.33	\$43,154.90	0.64043229	\$27,637.79								
		0	\$0.00	STAT	999999	STATE OF WISCONSIN					
		0.00582940	\$161.11	CNTY	11	COLUMBIA COUNTY					
		-0.00138410	(\$38.25)	MUNI	11032	TOWN OF PACIFIC					
		0.01010450	\$279.26	REG	114501	SCH D OF PORTAGE COMMUNITY					
		0.00106040	\$29.31	VTAE	000400	MADISON AREA VOCATIONAL TECH DIST					
Parcel Total:				\$431.43							

LEGAL DESCRIPTION: T12 R09-E S02 SWSE				PARCEL NO: 11032-86.01				CONTROL NO: 120881			
33.24	\$172,205.14	0.64043229	\$110,285.74								
		0	\$0.00	STAT	999999	STATE OF WISCONSIN					
		0.00582940	\$642.90	CNTY	11	COLUMBIA COUNTY					
		-0.00138410	(\$152.65)	MUNI	11032	TOWN OF PACIFIC					
		0.01010450	\$1,114.38	REG	114501	SCH D OF PORTAGE COMMUNITY					
		0.00106040	\$116.95	VTAE	000400	MADISON AREA VOCATIONAL TECH DIST					
Parcel Total:				\$1,721.58							



State of Wisconsin / Department of Natural Resources

Tony Evers , Governor

Adam N Payne , Secretary

5/22/2023

Chapter 70.114 - Aids Payment Worksheet For Tax Year 2022(Payment Year 2023) - Payment Due January 31, 2023

966 of 7056

LEGAL DESCRIPTION: T12 R09-E S11 PT OF NWNE				PARCEL NO: 11032-86.01				CONTROL NO: 120882			
15.4	\$79,782.16	0.64043229	\$51,095.07								
				0	\$0.00	STAT	999999	STATE OF WISCONSIN			
				0.00582940	\$297.85	CNTY	11	COLUMBIA COUNTY			
				-0.00138410	(\$70.72)	MUNI	11032	TOWN OF PACIFIC			
				0.01010450	\$516.29	REG	114501	SCH D OF PORTAGE COMMUNITY			
				0.00106040	\$54.18	VTAE	000400	MADISON AREA VOCATIONAL TECH DIST			
Parcel Total:					\$797.60						

LEGAL DESCRIPTION: T12 R09-E S11 PT OF NENE				PARCEL NO: 11032-86.01				CONTROL NO: 122812			
15.4	\$79,782.16	0.64043229	\$51,095.07								
				0	\$0.00	STAT	999999	STATE OF WISCONSIN			
				0.00582940	\$297.85	CNTY	11	COLUMBIA COUNTY			
				-0.00138410	(\$70.72)	MUNI	11032	TOWN OF PACIFIC			
				0.01010450	\$516.29	REG	114501	SCH D OF PORTAGE COMMUNITY			
				0.00106040	\$54.18	VTAE	000400	MADISON AREA VOCATIONAL TECH DIST			
Parcel Total:					\$797.60						

LEGAL DESCRIPTION: T12 R09-E S11 PT OF NENW				PARCEL NO: 11032-86.01				CONTROL NO: 122813			
11	\$56,987.26	0.64043229	\$36,496.48								
				0	\$0.00	STAT	999999	STATE OF WISCONSIN			
				0.00582940	\$212.75	CNTY	11	COLUMBIA COUNTY			
				-0.00138410	(\$50.51)	MUNI	11032	TOWN OF PACIFIC			
				0.01010450	\$368.78	REG	114501	SCH D OF PORTAGE COMMUNITY			
				0.00106040	\$38.70	VTAE	000400	MADISON AREA VOCATIONAL TECH DIST			
Parcel Total:					\$569.72						



State of Wisconsin / Department of Natural Resources

Tony Evers , Governor

Adam N Payne , Secretary

5/22/2023

Chapter 70.114 - Aids Payment Worksheet For Tax Year 2022(Payment Year 2023) - Payment Due January 31, 2023

967 of 7056

File Number Total: \$4,317.93

FILE NO: WM 60129 *

DATE OF PURCHASE: 06/06/2011

GRANTOR: Pheasants Forever, Inc (Sadd

LEGAL DESCRIPTION: T12 R09-E S02 PT OF SWSE

PARCEL NO: 11032-86.02

CONTROL NO: 122310

7.1 \$36,940.81 0.64043229 \$23,658.09

0 \$0.00 STAT 999999 STATE OF WISCONSIN

0.00582940 \$137.91 CNTY 11 COLUMBIA COUNTY

-0.00138410 (\$32.74) MUNI 11032 TOWN OF PACIFIC

0.01010450 \$239.05 REG 114501 SCH D OF PORTAGE COMMUNITY

0.00106040 \$25.09 VTAE 000400 MADISON AREA VOCATIONAL TECH DIST

Parcel Total: \$369.31

LEGAL DESCRIPTION: T12 R09-E S02 PT GV LT 1

PARCEL NO: 11032-87.1

CONTROL NO: 122311

16.17 \$84,131.43 0.64043229 \$53,880.48

0 \$0.00 STAT 999999 STATE OF WISCONSIN

0.00582940 \$314.09 CNTY 11 COLUMBIA COUNTY

-0.00138410 (\$74.58) MUNI 11032 TOWN OF PACIFIC

0.01010450 \$544.43 REG 114501 SCH D OF PORTAGE COMMUNITY

0.00106040 \$57.13 VTAE 000400 MADISON AREA VOCATIONAL TECH DIST

Parcel Total: \$841.07

File Number Total: \$1,210.38



State of Wisconsin / Department of Natural Resources

Tony Evers , Governor

Adam N Payne , Secretary

5/22/2023

Chapter 70.114 - Aids Payment Worksheet For Tax Year 2022(Payment Year 2023) - Payment Due January 31, 2023

968 of 7056

FILE NO: WR 571 A		DATE OF PURCHASE: 08/31/2004		GRANTOR: TRUST FOR PUBLIC LANDS	
LEGAL DESCRIPTION: T12 R09-E S16 ISLAND 2		PARCEL NO: 092292		CONTROL NO: 92292	
24.45	\$47,387.79	0.64043229	\$30,348.67		
		0	\$0.00	STAT 999999	STATE OF WISCONSIN
		0.00582940	\$176.91	CNTY 11	COLUMBIA COUNTY
		-0.00138410	(\$42.01)	MUNI 11032	TOWN OF PACIFIC
		0.01010450	\$306.66	REG 114501	SCH D OF PORTAGE COMMUNITY
		0.00106040	\$32.18	VTAE 000400	MADISON AREA VOCATIONAL TECH DIST
		Parcel Total:	\$473.74		

LEGAL DESCRIPTION: T12 R09-E S16 ISLAND 9		PARCEL NO: 092293		CONTROL NO: 92293	
18.01	\$34,904.43	0.64043229	\$22,353.93		
		0	\$0.00	STAT 999999	STATE OF WISCONSIN
		0.00582940	\$130.31	CNTY 11	COLUMBIA COUNTY
		-0.00138410	(\$30.94)	MUNI 11032	TOWN OF PACIFIC
		0.01010450	\$225.87	REG 114501	SCH D OF PORTAGE COMMUNITY
		0.00106040	\$23.70	VTAE 000400	MADISON AREA VOCATIONAL TECH DIST
		Parcel Total:	\$348.94		



State of Wisconsin / Department of Natural Resources

Tony Evers , Governor

Adam N Payne , Secretary

5/22/2023

Chapter 70.114 - Aids Payment Worksheet For Tax Year 2022(Payment Year 2023) - Payment Due January 31, 2023

969 of 7056

LEGAL DESCRIPTION: T12 R09-E S16 ISLAND 10				PARCEL NO: 092294		CONTROL NO: 92294	
5.6	\$10,853.52	0.64043229	\$6,950.94				
		0	\$0.00	STAT	999999	STATE OF WISCONSIN	
		0.00582940	\$40.52	CNTY	11	COLUMBIA COUNTY	
		-0.00138410	(\$9.62)	MUNI	11032	TOWN OF PACIFIC	
		0.01010450	\$70.24	REG	114501	SCH D OF PORTAGE COMMUNITY	
		0.00106040	\$7.37	VTAE	000400	MADISON AREA VOCATIONAL TECH DIST	
Parcel Total:			\$108.51				
File Number Total:			\$931.19				
Municipality Total:			\$33,288.72				



State of Wisconsin / Department of Natural Resources

Tony Evers , Governor

Adam N Payne , Secretary

5/22/2023

Chapter 70.114 - Aids Payment Worksheet For Tax Year 2022(Payment Year 2023) - Payment Due January 31, 2023

970 of 7056

DETAIL FOR TOWN OF SPRINGVALE, COLUMBIA COUNTY

Acres	Est. Adjust. Purch. Price	Level of Assessment	Adjusted Local Value	Net Gen. Tax Rate	Calc. Aid Pay Amount	----- Taxing Jurisdiction ----- Type	Code	Description
-------	------------------------------	------------------------	-------------------------	----------------------	-------------------------	---	------	-------------

FILE NO: W 1136 *	DATE OF PURCHASE: 09/30/1994	GRANTOR: U.S. MARSHALL SERVICE
LEGAL DESCRIPTION: T12 R11-E S04 PT OF NESE	PARCEL NO: 147.B	CONTROL NO: 74134

3	\$68,699.11	0.93287877	\$64,087.94					
				0	\$0.00	STAT	999999	STATE OF WISCONSIN
				0.00406180	\$260.31	CNTY	11	COLUMBIA COUNTY
				0.00205310	\$131.58	MUNI	11038	TOWN OF SPRINGVALE
				0.01145340	\$734.03	REG	110882	SCH D OF CAMBRIA-FRIESLAND
				0.00073560	\$47.14	VTAE	000400	MADISON AREA VOCATIONAL TECH DIST
Parcel Total:					\$1,173.06			

				File Number Total:	\$1,173.06	

FILE NO: W 1197 *	DATE OF PURCHASE: 08/25/1995	GRANTOR: JOHN R MCQUEEN
LEGAL DESCRIPTION: T12 R11-E S07 P LT2-CSM2130	PARCEL NO: 227	CONTROL NO: 75512

2	\$1,485.68	0.93287877	\$1,385.96					
				0	\$0.00	STAT	999999	STATE OF WISCONSIN
				0.00406180	\$5.63	CNTY	11	COLUMBIA COUNTY
				0.00205310	\$2.85	MUNI	11038	TOWN OF SPRINGVALE
				0.00731820	\$10.14	REG	114228	SCH D OF PARDEEVILLE AREA
				0.00073560	\$1.02	VTAE	000400	MADISON AREA VOCATIONAL TECH DIST
Parcel Total:					\$19.64			



State of Wisconsin / Department of Natural Resources

Tony Evers , Governor

Adam N Payne , Secretary

5/22/2023

Chapter 70.114 - Aids Payment Worksheet For Tax Year 2022(Payment Year 2023) - Payment Due January 31, 2023

971 of 7056

LEGAL DESCRIPTION: T12 R11-E S07 P LT2-CSM2130	PARCEL NO: 241	CONTROL NO: 75513
--	----------------	-------------------

30	\$38,492.53	0.93287877	\$35,908.87	
----	-------------	------------	-------------	--

0	\$0.00	STAT	999999	STATE OF WISCONSIN
0.00406180	\$145.85	CNTY	11	COLUMBIA COUNTY
0.00205310	\$73.72	MUNI	11038	TOWN OF SPRINGVALE
0.00731820	\$262.79	REG	114228	SCH D OF PARDEEVILLE AREA
0.00073560	\$26.41	VTAE	000400	MADISON AREA VOCATIONAL TECH DIST

Parcel Total:	\$508.77
---------------	----------

LEGAL DESCRIPTION: T12 R11-E S07 P LT2-CSM2130	PARCEL NO: 245	CONTROL NO: 75514
--	----------------	-------------------

12	\$7,563.45	0.93287877	\$7,055.78	
----	------------	------------	------------	--

0	\$0.00	STAT	999999	STATE OF WISCONSIN
0.00406180	\$28.66	CNTY	11	COLUMBIA COUNTY
0.00205310	\$14.49	MUNI	11038	TOWN OF SPRINGVALE
0.00731820	\$51.64	REG	114228	SCH D OF PARDEEVILLE AREA
0.00073560	\$5.19	VTAE	000400	MADISON AREA VOCATIONAL TECH DIST

Parcel Total:	\$99.98
---------------	---------

File Number Total:	\$628.39
--------------------	----------



State of Wisconsin / Department of Natural Resources

Tony Evers , Governor

Adam N Payne , Secretary

5/22/2023

Chapter 70.114 - Aids Payment Worksheet For Tax Year 2022(Payment Year 2023) - Payment Due January 31, 2023

972 of 7056

FILE NO: W 1326 *				DATE OF PURCHASE: 12/31/1998				GRANTOR: WESLEY SMITH			
LEGAL DESCRIPTION: T12 R11-E S10 PT OF NENE				PARCEL NO: 038-304				CONTROL NO: 81083			
21	\$38,743.19	0.93287877	\$36,142.70								
				0	\$0.00	STAT	999999	STATE OF WISCONSIN			
				0.00406180	\$146.80	CNTY	11	COLUMBIA COUNTY			
				0.00205310	\$74.20	MUNI	11038	TOWN OF SPRINGVALE			
				0.01145340	\$413.96	REG	110882	SCH D OF CAMBRIA-FRIESLAND			
				0.00073560	\$26.59	VTAE	000400	MADISON AREA VOCATIONAL TECH DIST			
Parcel Total:					\$661.55						

File Number Total:					\$661.55						
--------------------	--	--	--	--	----------	--	--	--	--	--	--

FILE NO: W 1534 *				DATE OF PURCHASE: 04/15/2004				GRANTOR: ROBERT HAHN			
LEGAL DESCRIPTION: T12 R11-E S10 PT OF NWNE				PARCEL NO: 11-038-307				CONTROL NO: 91419			
14	\$62,645.96	0.93287877	\$58,441.09								
				0	\$0.00	STAT	999999	STATE OF WISCONSIN			
				0.00406180	\$237.37	CNTY	11	COLUMBIA COUNTY			
				0.00205310	\$119.98	MUNI	11038	TOWN OF SPRINGVALE			
				0.01145340	\$669.35	REG	110882	SCH D OF CAMBRIA-FRIESLAND			
				0.00073560	\$42.99	VTAE	000400	MADISON AREA VOCATIONAL TECH DIST			
Parcel Total:					\$1,069.69						

File Number Total:					\$1,069.69						
--------------------	--	--	--	--	------------	--	--	--	--	--	--



State of Wisconsin / Department of Natural Resources

Tony Evers , Governor

Adam N Payne , Secretary

5/22/2023

Chapter 70.114 - Aids Payment Worksheet For Tax Year 2022(Payment Year 2023) - Payment Due January 31, 2023

973 of 7056

FILE NO: W 1657 *				DATE OF PURCHASE: 03/27/2006				GRANTOR: HAROLD MANTHEY ET AL			
LEGAL DESCRIPTION: T12 R11-E S08 PT OF NWSE				PARCEL NO: 038-268.A				CONTROL NO: 95153			
10	\$18,684.21	0.93287877	\$17,430.10								
				0	\$0.00	STAT	999999	STATE OF WISCONSIN			
				0.00406180	\$70.80	CNTY	11	COLUMBIA COUNTY			
				0.00205310	\$35.79	MUNI	11038	TOWN OF SPRINGVALE			
				0.00731820	\$127.56	REG	114228	SCH D OF PARDEEVILLE AREA			
				0.00073560	\$12.82	VTAE	000400	MADISON AREA VOCATIONAL TECH DIST			
Parcel Total:					\$246.97						

LEGAL DESCRIPTION: T12 R11-E S08 W1/2 OF NESE				PARCEL NO: 038-270.A				CONTROL NO: 95154			
7.5	\$14,201.07	0.93287877	\$13,247.88								
				0	\$0.00	STAT	999999	STATE OF WISCONSIN			
				0.00406180	\$53.81	CNTY	11	COLUMBIA COUNTY			
				0.00205310	\$27.20	MUNI	11038	TOWN OF SPRINGVALE			
				0.00731820	\$96.95	REG	114228	SCH D OF PARDEEVILLE AREA			
				0.00073560	\$9.75	VTAE	000400	MADISON AREA VOCATIONAL TECH DIST			
Parcel Total:					\$187.71						

File Number Total:					\$434.68						
--------------------	--	--	--	--	----------	--	--	--	--	--	--



State of Wisconsin / Department of Natural Resources

Tony Evers , Governor

Adam N Payne , Secretary

5/22/2023

Chapter 70.114 - Aids Payment Worksheet For Tax Year 2022(Payment Year 2023) - Payment Due January 31, 2023

974 of 7056

FILE NO: W 1666 *	DATE OF PURCHASE: 06/26/2006	GRANTOR: HAROLD R MANTHEY
LEGAL DESCRIPTION: T12 R11-E S09 PT OF SENW	PARCEL NO: 038-290	CONTROL NO: 95260

7 \$13,623.90 0.93287877 \$12,709.45

0	\$0.00	STAT	999999	STATE OF WISCONSIN
0.00406180	\$51.62	CNTY	11	COLUMBIA COUNTY
0.00205310	\$26.09	MUNI	11038	TOWN OF SPRINGVALE
0.01145340	\$145.57	REG	110882	SCH D OF CAMBRIA-FRIESLAND
0.00073560	\$9.35	VTAE	000400	MADISON AREA VOCATIONAL TECH DIST

Parcel Total: \$232.63

File Number Total: \$232.63

FILE NO: W 1687 *	DATE OF PURCHASE: 11/15/2006	GRANTOR: JOHN F POSER
LEGAL DESCRIPTION: T12 R11-E S05 PT OF NESW	PARCEL NO: 11038-175	CONTROL NO: 96818

21.76 \$122,354.72 0.93287877 \$114,142.12

0	\$0.00	STAT	999999	STATE OF WISCONSIN
0.00406180	\$463.62	CNTY	11	COLUMBIA COUNTY
0.00205310	\$234.34	MUNI	11038	TOWN OF SPRINGVALE
0.00731820	\$835.32	REG	114228	SCH D OF PARDEEVILLE AREA
0.00073560	\$83.96	VTAE	000400	MADISON AREA VOCATIONAL TECH DIST

Parcel Total: \$1,617.24



State of Wisconsin / Department of Natural Resources

Tony Evers , Governor

Adam N Payne , Secretary

5/22/2023

Chapter 70.114 - Aids Payment Worksheet For Tax Year 2022(Payment Year 2023) - Payment Due January 31, 2023

975 of 7056

LEGAL DESCRIPTION: T12 R11-E S05 PT OF SESW				PARCEL NO: 11038-180				CONTROL NO: 96820	
38.3	\$60,523.68	0.93287877	\$56,461.26	0	\$0.00	STAT	999999	STATE OF WISCONSIN	
				0.00406180	\$229.33	CNTY	11	COLUMBIA COUNTY	
				0.00205310	\$115.92	MUNI	11038	TOWN OF SPRINGVALE	
				0.00731820	\$413.20	REG	114228	SCH D OF PARDEEVILLE AREA	
				0.00073560	\$41.53	VTAE	000400	MADISON AREA VOCATIONAL TECH DIST	
Parcel Total:					\$799.98				

LEGAL DESCRIPTION: T12 R11-E S08 NENE				PARCEL NO: 11038-247				CONTROL NO: 96821	
40	\$147,218.68	0.93287877	\$137,337.18	0	\$0.00	STAT	999999	STATE OF WISCONSIN	
				0.00406180	\$557.83	CNTY	11	COLUMBIA COUNTY	
				0.00205310	\$281.97	MUNI	11038	TOWN OF SPRINGVALE	
				0.00731820	\$1,005.06	REG	114228	SCH D OF PARDEEVILLE AREA	
				0.00073560	\$101.02	VTAE	000400	MADISON AREA VOCATIONAL TECH DIST	
Parcel Total:					\$1,945.88				

LEGAL DESCRIPTION: T12 R11-E S08 NWNE				PARCEL NO: 11038-248				CONTROL NO: 96822	
40	\$269,899.56	0.93287877	\$251,783.57	0	\$0.00	STAT	999999	STATE OF WISCONSIN	
				0.00406180	\$1,022.69	CNTY	11	COLUMBIA COUNTY	
				0.00205310	\$516.93	MUNI	11038	TOWN OF SPRINGVALE	
				0.00731820	\$1,842.61	REG	114228	SCH D OF PARDEEVILLE AREA	
				0.00073560	\$185.21	VTAE	000400	MADISON AREA VOCATIONAL TECH DIST	
Parcel Total:					\$3,567.44				



State of Wisconsin / Department of Natural Resources

Tony Evers , Governor

Adam N Payne , Secretary

5/22/2023

Chapter 70.114 - Aids Payment Worksheet For Tax Year 2022(Payment Year 2023) - Payment Due January 31, 2023

976 of 7056

LEGAL DESCRIPTION: T12 R11-E S08 PT OF SWNE				PARCEL NO: 11038-249				CONTROL NO: 96823			
32	\$52,343.97	0.93287877	\$48,830.58								
				0	\$0.00	STAT	999999	STATE OF WISCONSIN			
				0.00406180	\$198.34	CNTY	11	COLUMBIA COUNTY			
				0.00205310	\$100.25	MUNI	11038	TOWN OF SPRINGVALE			
				0.00731820	\$357.35	REG	114228	SCH D OF PARDEEVILLE AREA			
				0.00073560	\$35.92	VTAE	000400	MADISON AREA VOCATIONAL TECH DIST			
Parcel Total:					\$691.86						

LEGAL DESCRIPTION: T12 R11-E S08 PT OF SENE				PARCEL NO: 11038-251				CONTROL NO: 96824			
8	\$13,085.66	0.93287877	\$12,207.33								
				0	\$0.00	STAT	999999	STATE OF WISCONSIN			
				0.00406180	\$49.58	CNTY	11	COLUMBIA COUNTY			
				0.00205310	\$25.06	MUNI	11038	TOWN OF SPRINGVALE			
				0.00731820	\$89.34	REG	114228	SCH D OF PARDEEVILLE AREA			
				0.00073560	\$8.98	VTAE	000400	MADISON AREA VOCATIONAL TECH DIST			
Parcel Total:					\$172.96						

LEGAL DESCRIPTION: T12 R11-E S08 NENW				PARCEL NO: 11038-254				CONTROL NO: 96825			
40	\$269,899.56	0.93287877	\$251,783.57								
				0	\$0.00	STAT	999999	STATE OF WISCONSIN			
				0.00406180	\$1,022.69	CNTY	11	COLUMBIA COUNTY			
				0.00205310	\$516.93	MUNI	11038	TOWN OF SPRINGVALE			
				0.00731820	\$1,842.61	REG	114228	SCH D OF PARDEEVILLE AREA			
				0.00073560	\$185.21	VTAE	000400	MADISON AREA VOCATIONAL TECH DIST			
Parcel Total:					\$3,567.44						



State of Wisconsin / Department of Natural Resources

Tony Evers , Governor

Adam N Payne , Secretary

5/22/2023

Chapter 70.114 - Aids Payment Worksheet For Tax Year 2022(Payment Year 2023) - Payment Due January 31, 2023

977 of 7056

LEGAL DESCRIPTION: T12 R11-E S08 PT OF NESW	PARCEL NO: 11038-259	CONTROL NO: 96826
---	----------------------	-------------------

2.5	\$4,253.61	0.93287877	\$3,968.10
-----	------------	------------	------------

0	\$0.00	STAT	999999	STATE OF WISCONSIN
0.00406180	\$16.12	CNTY	11	COLUMBIA COUNTY
0.00205310	\$8.15	MUNI	11038	TOWN OF SPRINGVALE
0.00731820	\$29.04	REG	114228	SCH D OF PARDEEVILLE AREA
0.00073560	\$2.92	VTAE	000400	MADISON AREA VOCATIONAL TECH DIST

Parcel Total:	\$56.23
---------------	---------

File Number Total:	\$12,419.03
--------------------	-------------

FILE NO: W 1724 *	DATE OF PURCHASE: 12/26/2007	GRANTOR: ESTATE OF MARIE OSTERHOFF
-------------------	------------------------------	------------------------------------

LEGAL DESCRIPTION: T12 R11-E S02 GOVERNMENT LOT	PARCEL NO: 110038.52	CONTROL NO: 98337
---	----------------------	-------------------

51	\$266,105.47	0.93287877	\$248,244.14
----	--------------	------------	--------------

0	\$0.00	STAT	999999	STATE OF WISCONSIN
0.00406180	\$1,008.31	CNTY	11	COLUMBIA COUNTY
0.00205310	\$509.67	MUNI	11038	TOWN OF SPRINGVALE
0.01145340	\$2,843.24	REG	110882	SCH D OF CAMBRIA-FRIESLAND
0.00073560	\$182.61	VTAE	000400	MADISON AREA VOCATIONAL TECH DIST

Parcel Total:	\$4,543.83
---------------	------------

File Number Total:	\$4,543.83
--------------------	------------



State of Wisconsin / Department of Natural Resources

Tony Evers , Governor

Adam N Payne , Secretary

5/22/2023

Chapter 70.114 - Aids Payment Worksheet For Tax Year 2022(Payment Year 2023) - Payment Due January 31, 2023

978 of 7056

FILE NO: W 1738 *				DATE OF PURCHASE: 07/21/2008				GRANTOR: Julie R Vosen			
LEGAL DESCRIPTION: T12 R11-E S05 PT OF NESW				PARCEL NO: 11038 176				CONTROL NO: 100760			
6.52	\$39,657.97	0.93287877	\$36,996.08								
				0	\$0.00	STAT	999999	STATE OF WISCONSIN			
				0.00406180	\$150.27	CNTY	11	COLUMBIA COUNTY			
				0.00205310	\$75.96	MUNI	11038	TOWN OF SPRINGVALE			
				0.00731820	\$270.75	REG	114228	SCH D OF PARDEEVILLE AREA			
				0.00073560	\$27.21	VTAE	000400	MADISON AREA VOCATIONAL TECH DIST			
Parcel Total:					\$524.19						

LEGAL DESCRIPTION: T12 R11-E S05 PT OF SWSW				PARCEL NO: 11038 177				CONTROL NO: 100761			
19.49	\$118,548.13	0.93287877	\$110,591.03								
				0	\$0.00	STAT	999999	STATE OF WISCONSIN			
				0.00406180	\$449.20	CNTY	11	COLUMBIA COUNTY			
				0.00205310	\$227.05	MUNI	11038	TOWN OF SPRINGVALE			
				0.00731820	\$809.33	REG	114228	SCH D OF PARDEEVILLE AREA			
				0.00073560	\$81.35	VTAE	000400	MADISON AREA VOCATIONAL TECH DIST			
Parcel Total:					\$1,566.93						



State of Wisconsin / Department of Natural Resources

Tony Evers , Governor

Adam N Payne , Secretary

5/22/2023

Chapter 70.114 - Aids Payment Worksheet For Tax Year 2022(Payment Year 2023) - Payment Due January 31, 2023

979 of 7056

LEGAL DESCRIPTION: T12 R11-E S05 PT OF NWSW	PARCEL NO: 11038 177	CONTROL NO: 100762
---	----------------------	--------------------

3.41	\$20,741.36	0.93287877	\$19,349.17
------	-------------	------------	-------------

0	\$0.00	STAT	999999	STATE OF WISCONSIN
---	--------	------	--------	--------------------

0.00406180	\$78.59	CNTY	11	COLUMBIA COUNTY
------------	---------	------	----	-----------------

0.00205310	\$39.73	MUNI	11038	TOWN OF SPRINGVALE
------------	---------	------	-------	--------------------

0.00731820	\$141.60	REG	114228	SCH D OF PARDEEVILLE AREA
------------	----------	-----	--------	---------------------------

0.00073560	\$14.23	VTAE	000400	MADISON AREA VOCATIONAL TECH DIST
------------	---------	------	--------	-----------------------------------

Parcel Total:	\$274.15
---------------	----------

LEGAL DESCRIPTION: T12 R11-E S05 PT OF SESW	PARCEL NO:	CONTROL NO: 108700
---	------------	--------------------

5.58	\$33,940.41	0.93287877	\$31,662.29
------	-------------	------------	-------------

0	\$0.00	STAT	999999	STATE OF WISCONSIN
---	--------	------	--------	--------------------

0.00406180	\$128.60	CNTY	11	COLUMBIA COUNTY
------------	----------	------	----	-----------------


0.00205310	\$65.01	MUNI	11038	TOWN OF SPRINGVALE
------------	---------	------	-------	--------------------

0.00731820	\$231.71	REG	114228	SCH D OF PARDEEVILLE AREA
------------	----------	-----	--------	---------------------------

0.00073560	\$23.29	VTAE	000400	MADISON AREA VOCATIONAL TECH DIST
------------	---------	------	--------	-----------------------------------

Parcel Total:	\$448.61
---------------	----------

File Number Total:	\$2,813.88
--------------------	------------



State of Wisconsin / Department of Natural Resources

Tony Evers , Governor

Adam N Payne , Secretary

5/22/2023

Chapter 70.114 - Aids Payment Worksheet For Tax Year 2022(Payment Year 2023) - Payment Due January 31, 2023

980 of 7056

FILE NO: WM 60041 *				DATE OF PURCHASE: 07/13/2009				GRANTOR: Larry C Manthey, Et Al			
LEGAL DESCRIPTION: T12 R11-E S08 PT OF SENE				PARCEL NO: 11038 253				CONTROL NO: 108227			
20	\$88,357.45	0.93287877	\$82,426.79								
				0	\$0.00	STAT	999999	STATE OF WISCONSIN			
				0.00406180	\$334.80	CNTY	11	COLUMBIA COUNTY			
				0.00205310	\$169.23	MUNI	11038	TOWN OF SPRINGVALE			
				0.00731820	\$603.22	REG	114228	SCH D OF PARDEEVILLE AREA			
				0.00073560	\$60.63	VTAE	000400	MADISON AREA VOCATIONAL TECH DIST			
Parcel Total:				\$1,167.88							

LEGAL DESCRIPTION: T12 R11-E S08 PT OF SENW				PARCEL NO: 11038 258				CONTROL NO: 108228			
20	\$88,357.45	0.93287877	\$82,426.79								
				0	\$0.00	STAT	999999	STATE OF WISCONSIN			
				0.00406180	\$334.80	CNTY	11	COLUMBIA COUNTY			
				0.00205310	\$169.23	MUNI	11038	TOWN OF SPRINGVALE			
				0.00731820	\$603.22	REG	114228	SCH D OF PARDEEVILLE AREA			
				0.00073560	\$60.63	VTAE	000400	MADISON AREA VOCATIONAL TECH DIST			
Parcel Total:				\$1,167.88							



State of Wisconsin / Department of Natural Resources

Tony Evers , Governor

Adam N Payne , Secretary

5/22/2023

Chapter 70.114 - Aids Payment Worksheet For Tax Year 2022(Payment Year 2023) - Payment Due January 31, 2023

981 of 7056

LEGAL DESCRIPTION: T12 R11-E S09 PT OF SWNW	PARCEL NO: 11038-287, 11038-288	CONTROL NO: 108229
---	---------------------------------	--------------------

33	\$145,702.02	0.93287877	\$135,922.32
----	--------------	------------	--------------

0	\$0.00	STAT	999999	STATE OF WISCONSIN
---	--------	------	--------	--------------------

0.00406180	\$552.08	CNTY	11	COLUMBIA COUNTY
------------	----------	------	----	-----------------

0.00205310	\$279.06	MUNI	11038	TOWN OF SPRINGVALE
------------	----------	------	-------	--------------------

0.01145340	\$1,556.77	REG	110882	SCH D OF CAMBRIA-FRIESLAND
------------	------------	-----	--------	----------------------------

0.00073560	\$99.98	VTAE	000400	MADISON AREA VOCATIONAL TECH DIST
------------	---------	------	--------	-----------------------------------

Parcel Total:	\$2,487.89
---------------	------------

File Number Total:	\$4,823.65
--------------------	------------

FILE NO: WM 60058 *	DATE OF PURCHASE: 10/01/2009	GRANTOR: Timothy Smith, et al
---------------------	------------------------------	-------------------------------

LEGAL DESCRIPTION: T12 R11-E S08 PT OF NWSE	PARCEL NO: 11038 269	CONTROL NO: 111684
---	----------------------	--------------------

5	\$23,029.78	0.93287877	\$21,483.99
---	-------------	------------	-------------

0	\$0.00	STAT	999999	STATE OF WISCONSIN
---	--------	------	--------	--------------------

0.00406180	\$87.26	CNTY	11	COLUMBIA COUNTY
------------	---------	------	----	-----------------

0.00205310	\$44.11	MUNI	11038	TOWN OF SPRINGVALE
------------	---------	------	-------	--------------------

0.00731820	\$157.22	REG	114228	SCH D OF PARDEEVILLE AREA
------------	----------	-----	--------	---------------------------

0.00073560	\$15.80	VTAE	000400	MADISON AREA VOCATIONAL TECH DIST
------------	---------	------	--------	-----------------------------------

Parcel Total:	\$304.39
---------------	----------

File Number Total:	\$304.39
--------------------	----------



State of Wisconsin / Department of Natural Resources

Tony Evers , Governor

Adam N Payne , Secretary

5/22/2023

Chapter 70.114 - Aids Payment Worksheet For Tax Year 2022(Payment Year 2023) - Payment Due January 31, 2023

982 of 7056

FILE NO: WM 60142 *	DATE OF PURCHASE: 10/15/2011	GRANTOR: Robert K Barth
LEGAL DESCRIPTION: T12 R11-E S05 PT GV LT 17	PARCEL NO: 11038-186.02	CONTROL NO: 123059

2.96	\$2,711.38	0.93287877	\$2,529.39
------	------------	------------	------------

0	\$0.00	STAT	999999	STATE OF WISCONSIN
0.00406180	\$10.27	CNTY	11	COLUMBIA COUNTY
0.00205310	\$5.19	MUNI	11038	TOWN OF SPRINGVALE
0.00731820	\$18.51	REG	114228	SCH D OF PARDEEVILLE AREA
0.00073560	\$1.86	VTAE	000400	MADISON AREA VOCATIONAL TECH DIST

Parcel Total:	\$35.83
---------------	---------

File Number Total:	\$35.83
--------------------	---------

Municipality Total:	\$29,140.61
---------------------	-------------



State of Wisconsin / Department of Natural Resources

Tony Evers , Governor

Adam N Payne , Secretary

5/22/2023

Chapter 70.114 - Aids Payment Worksheet For Tax Year 2022(Payment Year 2023) - Payment Due January 31, 2023

983 of 7056

DETAIL FOR TOWN OF WEST POINT, COLUMBIA COUNTY

Acres	Est. Adjust. Purch. Price	Level of Assessment	Adjusted Local Value	Net Gen. Tax Rate	Calc. Aid Pay Amount	Type	Code	Taxing Jurisdiction Description
FILE NO: P 1793 *			DATE OF PURCHASE: 10/15/2002			GRANTOR: RITA E MILLS		
LEGAL DESCRIPTION: T10 R07-E S12 P LT4-CSM3668				PARCEL NO: 40-543.06		CONTROL NO: 87454		
0.25	\$10,966.97	0.68314055	\$7,491.98					
				0	\$0.00	STAT	999999	STATE OF WISCONSIN
				0.00549130	\$41.14	CNTY	11	COLUMBIA COUNTY
				0.00154990	\$11.61	MUNI	11040	TOWN OF WEST POINT
				0.01379890	\$103.38	REG	113150	SCH D OF LODI
				0.00099460	\$7.45	VTAE	000400	MADISON AREA VOCATIONAL TECH DIST
Parcel Total:					\$163.58			

LEGAL DESCRIPTION: T10 R08-E S07 P LT4-CSM3668				PARCEL NO: 40-543.06		CONTROL NO: 87455		
6.65	\$291,702.05	0.68314055	\$199,273.50					
				0	\$0.00	STAT	999999	STATE OF WISCONSIN
				0.00549130	\$1,094.27	CNTY	11	COLUMBIA COUNTY
				0.00154990	\$308.85	MUNI	11040	TOWN OF WEST POINT
				0.01379890	\$2,749.76	REG	113150	SCH D OF LODI
				0.00099460	\$198.19	VTAE	000400	MADISON AREA VOCATIONAL TECH DIST
Parcel Total:					\$4,351.07			



State of Wisconsin / Department of Natural Resources

Tony Evers , Governor

Adam N Payne , Secretary

5/22/2023

Chapter 70.114 - Aids Payment Worksheet For Tax Year 2022(Payment Year 2023) - Payment Due January 31, 2023

984 of 7056

LEGAL DESCRIPTION: T10 R08-E S07 P LT4-CSM3668 PARCEL NO: 40-543.06 CONTROL NO: 87456

0.1 \$4,385.77 0.68314055 \$2,996.09

0 \$0.00 STAT 999999 STATE OF WISCONSIN

0.00549130 \$16.45 CNTY 11 COLUMBIA COUNTY

0.00154990 \$4.64 MUNI 11040 TOWN OF WEST POINT

0.01379890 \$41.34 REG 113150 SCH D OF LODI

0.00099460 \$2.98 VTAE 000400 MADISON AREA VOCATIONAL TECH DIST

Parcel Total: \$65.41

File Number Total: \$4,580.06

FILE NO: P 1890 * DATE OF PURCHASE: 01/09/2007 GRANTOR: Department of Transportation

LEGAL DESCRIPTION: T10 R07-E S13 PT OF NENE PARCEL NO: 11040-77 CONTROL NO: 97520

8.2 \$101,287.05 0.68314055 \$69,193.29

0 \$0.00 STAT 999999 STATE OF WISCONSIN

0.00549130 \$379.96 CNTY 11 COLUMBIA COUNTY

0.00154990 \$107.24 MUNI 11040 TOWN OF WEST POINT

0.01379890 \$954.79 REG 113150 SCH D OF LODI

0.00099460 \$68.82 VTAE 000400 MADISON AREA VOCATIONAL TECH DIST

Parcel Total: \$1,510.81



State of Wisconsin / Department of Natural Resources

Tony Evers , Governor

Adam N Payne , Secretary

5/22/2023

Chapter 70.114 - Aids Payment Worksheet For Tax Year 2022(Payment Year 2023) - Payment Due January 31, 2023

985 of 7056

LEGAL DESCRIPTION: T10 R07-E S13 PT OF SWNE				PARCEL NO: 11040-79				CONTROL NO: 97521			
14.8	\$182,810.78	0.68314055	\$124,885.45	0	\$0.00	STAT	999999	STATE OF WISCONSIN			
				0.00549130	\$685.78	CNTY	11	COLUMBIA COUNTY			
				0.00154990	\$193.56	MUNI	11040	TOWN OF WEST POINT			
				0.01379890	\$1,723.29	REG	113150	SCH D OF LODI			
				0.00099460	\$124.21	VTAE	000400	MADISON AREA VOCATIONAL TECH DIST			
Parcel Total:				\$2,726.84							

LEGAL DESCRIPTION: T10 R07-E S13 PT OF SENE				PARCEL NO: 11040-81				CONTROL NO: 97522			
39.4	\$486,671.93	0.68314055	\$332,465.33	0	\$0.00	STAT	999999	STATE OF WISCONSIN			
				0.00549130	\$1,825.66	CNTY	11	COLUMBIA COUNTY			
				0.00154990	\$515.28	MUNI	11040	TOWN OF WEST POINT			
				0.01379890	\$4,587.67	REG	113150	SCH D OF LODI			
				0.00099460	\$330.66	VTAE	000400	MADISON AREA VOCATIONAL TECH DIST			
Parcel Total:				\$7,259.27							

LEGAL DESCRIPTION: T10 R07-E S13 N1/2 OF NESE				PARCEL NO: 11040-92				CONTROL NO: 97523			
20	\$247,041.59	0.68314055	\$168,764.13	0	\$0.00	STAT	999999	STATE OF WISCONSIN			
				0.00549130	\$926.73	CNTY	11	COLUMBIA COUNTY			
				0.00154990	\$261.56	MUNI	11040	TOWN OF WEST POINT			
				0.01379890	\$2,328.77	REG	113150	SCH D OF LODI			
				0.00099460	\$167.85	VTAE	000400	MADISON AREA VOCATIONAL TECH DIST			
Parcel Total:				\$3,684.91							



State of Wisconsin / Department of Natural Resources

Tony Evers , Governor

Adam N Payne , Secretary

5/22/2023

Chapter 70.114 - Aids Payment Worksheet For Tax Year 2022(Payment Year 2023) - Payment Due January 31, 2023

986 of 7056

LEGAL DESCRIPTION: T10 R07-E S13 PT OF NWSE	PARCEL NO: 11040-94	CONTROL NO: 97524
---	---------------------	-------------------

10	\$123,520.79	0.68314055	\$84,382.06
----	--------------	------------	-------------

0	\$0.00	STAT	999999	STATE OF WISCONSIN
---	--------	------	--------	--------------------

0.00549130	\$463.37	CNTY	11	COLUMBIA COUNTY
------------	----------	------	----	-----------------

0.00154990	\$130.78	MUNI	11040	TOWN OF WEST POINT
------------	----------	------	-------	--------------------

0.01379890	\$1,164.38	REG	113150	SCH D OF LODI
------------	------------	-----	--------	---------------

0.00099460	\$83.92	VTAE	000400	MADISON AREA VOCATIONAL TECH DIST
------------	---------	------	--------	-----------------------------------

Parcel Total:	\$1,842.45
---------------	------------

File Number Total:	\$17,024.28
--------------------	-------------

FILE NO: P 1904 *	DATE OF PURCHASE: 07/21/2007	GRANTOR: Columbia County
-------------------	------------------------------	--------------------------

LEGAL DESCRIPTION: T10 R08-E S18 PLT1-CSM4681	PARCEL NO: 11040-565.01	CONTROL NO: 98005
---	-------------------------	-------------------

5.09	\$31,448.05	0.68314055	\$21,483.44
------	-------------	------------	-------------

0	\$0.00	STAT	999999	STATE OF WISCONSIN
---	--------	------	--------	--------------------

0.00549130	\$117.97	CNTY	11	COLUMBIA COUNTY
------------	----------	------	----	-----------------

0.00154990	\$33.30	MUNI	11040	TOWN OF WEST POINT
------------	---------	------	-------	--------------------

0.01379890	\$296.45	REG	113150	SCH D OF LODI
------------	----------	-----	--------	---------------

0.00099460	\$21.37	VTAE	000400	MADISON AREA VOCATIONAL TECH DIST
------------	---------	------	--------	-----------------------------------

Parcel Total:	\$469.09
---------------	----------

File Number Total:	\$469.09
--------------------	----------



State of Wisconsin / Department of Natural Resources

Tony Evers , Governor

Adam N Payne , Secretary

5/22/2023

Chapter 70.114 - Aids Payment Worksheet For Tax Year 2022(Payment Year 2023) - Payment Due January 31, 2023

987 of 7056

FILE NO: P 1904 A				DATE OF PURCHASE: 09/14/2007				GRANTOR: Columbia County			
LEGAL DESCRIPTION: T10 R08-E S18 LT1-CSM4767				PARCEL NO:				CONTROL NO: 105041			
35	\$216,244.01	0.68314055	\$147,725.05								
				0	\$0.00	STAT	999999	STATE OF WISCONSIN			
				0.00549130	\$811.20	CNTY	11	COLUMBIA COUNTY			
				0.00154990	\$228.96	MUNI	11040	TOWN OF WEST POINT			
				0.01379890	\$2,038.45	REG	113150	SCH D OF LODI			
				0.00099460	\$146.92	VTAE	000400	MADISON AREA VOCATIONAL TECH DIST			
Parcel Total:					\$3,225.53						

LEGAL DESCRIPTION: T10 R08-E S18 LT1-CSM4767				PARCEL NO:				CONTROL NO: 105042			
15	\$92,676.01	0.68314055	\$63,310.74								
				0	\$0.00	STAT	999999	STATE OF WISCONSIN			
				0.00549130	\$347.66	CNTY	11	COLUMBIA COUNTY			
				0.00154990	\$98.12	MUNI	11040	TOWN OF WEST POINT			
				0.01379890	\$873.62	REG	113150	SCH D OF LODI			
				0.00099460	\$62.97	VTAE	000400	MADISON AREA VOCATIONAL TECH DIST			
Parcel Total:					\$1,382.37						

File Number Total:					\$4,607.90						
--------------------	--	--	--	--	------------	--	--	--	--	--	--



State of Wisconsin / Department of Natural Resources

Tony Evers , Governor

Adam N Payne , Secretary

5/22/2023

Chapter 70.114 - Aids Payment Worksheet For Tax Year 2022(Payment Year 2023) - Payment Due January 31, 2023

988 of 7056

FILE NO: PR 40014 *				DATE OF PURCHASE: 02/13/2009				GRANTOR: Dr. Maurice Murphy Trust			
LEGAL DESCRIPTION: T10 R07-E S12 Lot 1, CSM 4784				PARCEL NO: 11040-62.01				CONTROL NO: 103620			
40	\$403,620.77	0.68314055	\$275,729.71								
				0	\$0.00	STAT	999999	STATE OF WISCONSIN			
				0.00549130	\$1,514.11	CNTY	11	COLUMBIA COUNTY			
				0.00154990	\$427.35	MUNI	11040	TOWN OF WEST POINT			
				0.01379890	\$3,804.78	REG	113150	SCH D OF LODI			
				0.00099460	\$274.23	VTAE	000400	MADISON AREA VOCATIONAL TECH DIST			
Parcel Total:					\$6,020.47						

LEGAL DESCRIPTION: T10 R07-E S12 Lot 2, CSM 4784				PARCEL NO: 11040-62.02				CONTROL NO: 103621			
30.56	\$404,307.77	0.68314055	\$276,199.03								
				0	\$0.00	STAT	999999	STATE OF WISCONSIN			
				0.00549130	\$1,516.69	CNTY	11	COLUMBIA COUNTY			
				0.00154990	\$428.08	MUNI	11040	TOWN OF WEST POINT			
				0.01379890	\$3,811.25	REG	113150	SCH D OF LODI			
				0.00099460	\$274.70	VTAE	000400	MADISON AREA VOCATIONAL TECH DIST			
Parcel Total:					\$6,030.72						

File Number Total:					\$12,051.19						
--------------------	--	--	--	--	-------------	--	--	--	--	--	--



State of Wisconsin / Department of Natural Resources

Tony Evers , Governor

Adam N Payne , Secretary

5/22/2023

Chapter 70.114 - Aids Payment Worksheet For Tax Year 2022(Payment Year 2023) - Payment Due January 31, 2023

989 of 7056

FILE NO: PR 40036 *				DATE OF PURCHASE: 05/04/2009				GRANTOR: Dr. Maurice Joseph Murphy Es			
LEGAL DESCRIPTION: T10 R07-E S12 Lot 1, CSM 4675				PARCEL NO: 11040-71.A				CONTROL NO: 106260			
8.64	\$195,249.40	0.68314055	\$133,382.78								
				0	\$0.00	STAT	999999	STATE OF WISCONSIN			
				0.00549130	\$732.44	CNTY	11	COLUMBIA COUNTY			
				0.00154990	\$206.73	MUNI	11040	TOWN OF WEST POINT			
				0.01379890	\$1,840.54	REG	113150	SCH D OF LODI			
				0.00099460	\$132.66	VTAE	000400	MADISON AREA VOCATIONAL TECH DIST			
Parcel Total:				\$2,912.37							

File Number Total:				\$2,912.37							
--------------------	--	--	--	------------	--	--	--	--	--	--	--

FILE NO: PR 40120 *				DATE OF PURCHASE: 03/07/2012				GRANTOR: Gregory R Reed, et al			
LEGAL DESCRIPTION: T10 R08-E S18 PT OF SWNW				PARCEL NO: 11040564				CONTROL NO: 124293			
20	\$101,213.45	0.68314055	\$69,143.01								
				0	\$0.00	STAT	999999	STATE OF WISCONSIN			
				0.00549130	\$379.68	CNTY	11	COLUMBIA COUNTY			
				0.00154990	\$107.16	MUNI	11040	TOWN OF WEST POINT			
				0.01379890	\$954.10	REG	113150	SCH D OF LODI			
				0.00099460	\$68.77	VTAE	000400	MADISON AREA VOCATIONAL TECH DIST			
Parcel Total:				\$1,509.71							

File Number Total:				\$1,509.71							
--------------------	--	--	--	------------	--	--	--	--	--	--	--



State of Wisconsin / Department of Natural Resources

Tony Evers , Governor

Adam N Payne , Secretary

5/22/2023

Chapter 70.114 - Aids Payment Worksheet For Tax Year 2022(Payment Year 2023) - Payment Due January 31, 2023

990 of 7056

FILE NO: PR 40128 *	DATE OF PURCHASE: 04/16/2012	GRANTOR: Donald Horton
LEGAL DESCRIPTION: T10 R07-E S13 Lot 1, CSM 4639	PARCEL NO: 11040 81.01	CONTROL NO: 124384
20	\$247,410.66	0.68314055 \$169,016.25
	0	\$0.00 STAT 999999 STATE OF WISCONSIN
	0.00549130	\$928.12 CNTY 11 COLUMBIA COUNTY
	0.00154990	\$261.95 MUNI 11040 TOWN OF WEST POINT
	0.01379890	\$2,332.24 REG 113150 SCH D OF LODI
	0.00099460	\$168.10 VTAE 000400 MADISON AREA VOCATIONAL TECH DIST
Parcel Total:		\$3,690.41

File Number Total:	\$3,690.41
--------------------	------------

FILE NO: PR 40148 *	DATE OF PURCHASE: 12/05/2012	GRANTOR: Ronald R. & Paulette W. Smi
LEGAL DESCRIPTION: T10 R08-E S18 Lot 3, CSM 2711	PARCEL NO: 11040-570.01	CONTROL NO: 125101
36.34	\$322,336.73	0.68314055 \$220,201.29
	0	\$0.00 STAT 999999 STATE OF WISCONSIN
	0.00549130	\$1,209.19 CNTY 11 COLUMBIA COUNTY
	0.00154990	\$341.29 MUNI 11040 TOWN OF WEST POINT
	0.01379890	\$3,038.54 REG 113150 SCH D OF LODI
	0.00099460	\$219.00 VTAE 000400 MADISON AREA VOCATIONAL TECH DIST
Parcel Total:		\$4,808.02

File Number Total:	\$4,808.02
--------------------	------------



State of Wisconsin / Department of Natural Resources

Tony Evers , Governor

Adam N Payne , Secretary

5/22/2023

Chapter 70.114 - Aids Payment Worksheet For Tax Year 2022(Payment Year 2023) - Payment Due January 31, 2023

991 of 7056

FILE NO: PR 40211 *		DATE OF PURCHASE: 06/15/2016		GRANTOR: Spring Creek Farms 401k Plan	
LEGAL DESCRIPTION: T10 R07-E S13 Outlot 1, CSM 5710		PARCEL NO: 11040-85.0L1		CONTROL NO: 132405	
0.19	\$360.74	0.68314055	\$246.44		
		0	\$0.00	STAT 999999	STATE OF WISCONSIN
		0.00549130	\$1.35	CNTY 11	COLUMBIA COUNTY
		0.00154990	\$0.38	MUNI 11040	TOWN OF WEST POINT
		0.01379890	\$3.40	REG 113150	SCH D OF LODI
		0.00099460	\$0.25	VTAE 000400	MADISON AREA VOCATIONAL TECH DIST
Parcel Total:			\$5.38		

File Number Total:		\$5.38			
--------------------	--	--------	--	--	--

FILE NO: WR 466 *		DATE OF PURCHASE: 01/21/1998		GRANTOR: WIS DEPARTMENT OF TRANSPORTA	
LEGAL DESCRIPTION: T10 R06-E S36 PT GV LT 5		PARCEL NO: 080333		CONTROL NO: 80333	
5.34	\$12,558.77	0.68314055	\$8,579.41		
		0	\$0.00	STAT 999999	STATE OF WISCONSIN
		0.00549130	\$47.11	CNTY 11	COLUMBIA COUNTY
		0.00154990	\$13.30	MUNI 11040	TOWN OF WEST POINT
		0.01168390	\$100.24	REG 565100	SCH D OF SAUK PRAIRIE
		0.00099460	\$8.53	VTAE 000400	MADISON AREA VOCATIONAL TECH DIST
Parcel Total:			\$169.18		



State of Wisconsin / Department of Natural Resources

Tony Evers , Governor

Adam N Payne , Secretary

5/22/2023

Chapter 70.114 - Aids Payment Worksheet For Tax Year 2022(Payment Year 2023) - Payment Due January 31, 2023

992 of 7056

LEGAL DESCRIPTION: T10 R07-E S31 PT GV LT 3	PARCEL NO: 080334	CONTROL NO: 80334
---	-------------------	-------------------

13.41	\$31,579.03	0.68314055	\$21,572.92	
-------	-------------	------------	-------------	--

0	\$0.00	STAT	999999	STATE OF WISCONSIN
0.00549130	\$118.46	CNTY	11	COLUMBIA COUNTY
0.00154990	\$33.44	MUNI	11040	TOWN OF WEST POINT
0.01168390	\$252.06	REG	565100	SCH D OF SAUK PRAIRIE
0.00099460	\$21.46	VTAE	000400	MADISON AREA VOCATIONAL TECH DIST

Parcel Total:	\$425.42
---------------	----------

LEGAL DESCRIPTION: T10 R07-E S31 PT GV LT 2	PARCEL NO: 080335	CONTROL NO: 80335
---	-------------------	-------------------

0.23	\$540.03	0.68314055	\$368.91	
------	----------	------------	----------	--

0	\$0.00	STAT	999999	STATE OF WISCONSIN
0.00549130	\$2.03	CNTY	11	COLUMBIA COUNTY
0.00154990	\$0.57	MUNI	11040	TOWN OF WEST POINT
0.01168390	\$4.31	REG	565100	SCH D OF SAUK PRAIRIE
0.00099460	\$0.37	VTAE	000400	MADISON AREA VOCATIONAL TECH DIST

Parcel Total:	\$7.28
---------------	--------

File Number Total:	\$601.88
--------------------	----------



State of Wisconsin / Department of Natural Resources

Tony Evers , Governor

Adam N Payne , Secretary

5/22/2023

Chapter 70.114 - Aids Payment Worksheet For Tax Year 2022(Payment Year 2023) - Payment Due January 31, 2023

993 of 7056

FILE NO: WR 70045 *		DATE OF PURCHASE: 12/28/2009			GRANTOR: O'Connor II, LLC			
LEGAL DESCRIPTION: T10 R06-E S36 PT GV LT 5				PARCEL NO: 11040-648.01		CONTROL NO: 116800		
6.4	\$13,921.23	0.68314055	\$9,510.16					
				0	\$0.00	STAT	999999	STATE OF WISCONSIN
				0.00549130	\$52.22	CNTY	11	COLUMBIA COUNTY
				0.00154990	\$14.74	MUNI	11040	TOWN OF WEST POINT
				0.01168390	\$111.12	REG	565100	SCH D OF SAUK PRAIRIE
				0.00099460	\$9.46	VTAE	000400	MADISON AREA VOCATIONAL TECH DIST
Parcel Total:					\$187.54			

LEGAL DESCRIPTION: T10 R06-E S36 PT GV LT 6		PARCEL NO: 11040-648.01		CONTROL NO: 116801				
0.1	\$217.52	0.68314055	\$148.60					
				0	\$0.00	STAT	999999	STATE OF WISCONSIN
				0.00549130	\$0.82	CNTY	11	COLUMBIA COUNTY
				0.00154990	\$0.23	MUNI	11040	TOWN OF WEST POINT
				0.01168390	\$1.74	REG	565100	SCH D OF SAUK PRAIRIE
				0.00099460	\$0.15	VTAE	000400	MADISON AREA VOCATIONAL TECH DIST
Parcel Total:					\$2.94			

File Number Total:	\$190.48
--------------------	----------

Municipality Total:	\$52,450.77
---------------------	-------------



State of Wisconsin / Department of Natural Resources

Tony Evers , Governor

Adam N Payne , Secretary

5/22/2023

Chapter 70.114 - Aids Payment Worksheet For Tax Year 2022(Payment Year 2023) - Payment Due January 31, 2023

994 of 7056

DETAIL FOR TOWN OF WYOCENA, COLUMBIA COUNTY

Acres	Est. Adjust. Purch. Price	Level of Assessment	Adjusted Local Value	Net Gen. Tax Rate	Calc. Aid Pay Amount	Taxing Jurisdiction Type	Code	Description
FILE NO: FI 2772 A			DATE OF PURCHASE: 12/30/2003			GRANTOR: ARTHUR WOODWARD		
LEGAL DESCRIPTION: T12 R10-E S31 LT2-CSM4059				PARCEL NO: 11-042-728		CONTROL NO: 89861		
33.22	\$164,440.22	0.86069907	\$141,533.54					
				0	\$0.00	STAT	999999	STATE OF WISCONSIN
				0.00441970	\$625.53	CNTY	11	COLUMBIA COUNTY
				0.00185320	\$262.29	MUNI	11042	TOWN OF WYOCENA
				0.00762740	\$1,079.53	REG	114501	SCH D OF PORTAGE COMMUNITY
				0.00080040	\$113.29	VTAE	000400	MADISON AREA VOCATIONAL TECH DIST
Parcel Total:					\$2,080.64			

LEGAL DESCRIPTION: T12 R10-E S31 LT2-CSM4059				PARCEL NO: 11-042-728		CONTROL NO: 89862		
10.5	\$52,318.00	0.86069907	\$45,030.06					
				0	\$0.00	STAT	999999	STATE OF WISCONSIN
				0.00441970	\$199.02	CNTY	11	COLUMBIA COUNTY
				0.00185320	\$83.45	MUNI	11042	TOWN OF WYOCENA
				0.00762740	\$343.46	REG	114501	SCH D OF PORTAGE COMMUNITY
				0.00080040	\$36.04	VTAE	000400	MADISON AREA VOCATIONAL TECH DIST
Parcel Total:					\$661.97			

File Number Total:					\$2,742.61			
---------------------------	--	--	--	--	-------------------	--	--	--



State of Wisconsin / Department of Natural Resources

Tony Evers , Governor

Adam N Payne , Secretary

5/22/2023

Chapter 70.114 - Aids Payment Worksheet For Tax Year 2022(Payment Year 2023) - Payment Due January 31, 2023

995 of 7056

FILE NO: NA 586 *				DATE OF PURCHASE: 06/15/1995				GRANTOR: THE NATURE FOUNDATION			
LEGAL DESCRIPTION: T12 R10-E S31 SESW				PARCEL NO: 729				CONTROL NO: 75110			
40	\$155,910.76	0.86069907	\$134,192.25								
				0	\$0.00	STAT	999999	STATE OF WISCONSIN			
				0.00441970	\$593.08	CNTY	11	COLUMBIA COUNTY			
				0.00185320	\$248.69	MUNI	11042	TOWN OF WYOCENA			
				0.00796310	\$1,068.58	REG	114228	SCH D OF PARDEEVILLE AREA			
				0.00080040	\$107.41	VTAE	000400	MADISON AREA VOCATIONAL TECH DIST			
Parcel Total:				\$2,017.76							

File Number Total:				\$2,017.76							
--------------------	--	--	--	------------	--	--	--	--	--	--	--

FILE NO: WM 60024 *				DATE OF PURCHASE: 02/26/2009				GRANTOR: Pearl Pacholski			
LEGAL DESCRIPTION: T12 R10-E S12 PT OF SWNE				PARCEL NO: 11042 386				CONTROL NO: 104560			
26.67	\$174,173.69	0.86069907	\$149,911.14								
				0	\$0.00	STAT	999999	STATE OF WISCONSIN			
				0.00441970	\$662.56	CNTY	11	COLUMBIA COUNTY			
				0.00185320	\$277.82	MUNI	11042	TOWN OF WYOCENA			
				0.00796310	\$1,193.75	REG	114228	SCH D OF PARDEEVILLE AREA			
				0.00080040	\$119.99	VTAE	000400	MADISON AREA VOCATIONAL TECH DIST			
Parcel Total:				\$2,254.12							



State of Wisconsin / Department of Natural Resources

Tony Evers , Governor

Adam N Payne , Secretary

5/22/2023

Chapter 70.114 - Aids Payment Worksheet For Tax Year 2022(Payment Year 2023) - Payment Due January 31, 2023

996 of 7056

LEGAL DESCRIPTION: T12 R10-E S12 PT OF SENW	PARCEL NO: 11042 392	CONTROL NO: 104561
---	----------------------	--------------------

1.5	\$9,796.04	0.86069907	\$8,431.44
-----	------------	------------	------------

0	\$0.00	STAT	999999	STATE OF WISCONSIN
---	--------	------	--------	--------------------

0.00441970	\$37.26	CNTY	11	COLUMBIA COUNTY
------------	---------	------	----	-----------------

0.00185320	\$15.63	MUNI	11042	TOWN OF WYOCENA
------------	---------	------	-------	-----------------

0.00796310	\$67.14	REG	114228	SCH D OF PARDEEVILLE AREA
------------	---------	-----	--------	---------------------------

0.00080040	\$6.75	VTAE	000400	MADISON AREA VOCATIONAL TECH DIST
------------	--------	------	--------	-----------------------------------

Parcel Total:	\$126.78
---------------	----------

LEGAL DESCRIPTION: T12 R10-E S12 PT OF NWSE	PARCEL NO: 11042 399	CONTROL NO: 104562
---	----------------------	--------------------

13.33	\$87,054.19	0.86069907	\$74,927.46
-------	-------------	------------	-------------

0	\$0.00	STAT	999999	STATE OF WISCONSIN
---	--------	------	--------	--------------------

0.00441970	\$331.15	CNTY	11	COLUMBIA COUNTY
------------	----------	------	----	-----------------

0.00185320	\$138.86	MUNI	11042	TOWN OF WYOCENA
------------	----------	------	-------	-----------------

0.00796310	\$596.65	REG	114228	SCH D OF PARDEEVILLE AREA
------------	----------	-----	--------	---------------------------

0.00080040	\$59.97	VTAE	000400	MADISON AREA VOCATIONAL TECH DIST
------------	---------	------	--------	-----------------------------------

Parcel Total:	\$1,126.63
---------------	------------

File Number Total:	\$3,507.53
--------------------	------------



State of Wisconsin / Department of Natural Resources

Tony Evers , Governor

Adam N Payne , Secretary

5/22/2023

Chapter 70.114 - Aids Payment Worksheet For Tax Year 2022(Payment Year 2023) - Payment Due January 31, 2023

997 of 7056

FILE NO: WM 60142 *				DATE OF PURCHASE: 10/15/2011				GRANTOR: Robert K Barth			
LEGAL DESCRIPTION: T12 R10-E S02 PT GV LT 17				PARCEL NO: 11042-99				CONTROL NO: 123057			
1.23	\$1,567.60	0.86069907	\$1,349.23								
				0	\$0.00	STAT	999999	STATE OF WISCONSIN			
				0.00441970	\$5.96	CNTY	11	COLUMBIA COUNTY			
				0.00185320	\$2.50	MUNI	11042	TOWN OF WYOCENA			
				0.00796310	\$10.74	REG	114228	SCH D OF PARDEEVILLE AREA			
				0.00080040	\$1.08	VTAE	000400	MADISON AREA VOCATIONAL TECH DIST			
				Parcel Total:	\$20.28						

LEGAL DESCRIPTION: T12 R10-E S01 PT OF NWSW				PARCEL NO: 11042-38				CONTROL NO: 123058			
0.86	\$1,252.62	0.86069907	\$1,078.13								
				0	\$0.00	STAT	999999	STATE OF WISCONSIN			
				0.00441970	\$4.76	CNTY	11	COLUMBIA COUNTY			
				0.00185320	\$2.00	MUNI	11042	TOWN OF WYOCENA			
				0.00796310	\$8.59	REG	114228	SCH D OF PARDEEVILLE AREA			
				0.00080040	\$0.86	VTAE	000400	MADISON AREA VOCATIONAL TECH DIST			
				Parcel Total:	\$16.21						



State of Wisconsin / Department of Natural Resources

Tony Evers , Governor

Adam N Payne , Secretary

5/22/2023

Chapter 70.114 - Aids Payment Worksheet For Tax Year 2022(Payment Year 2023) - Payment Due January 31, 2023

998 of 7056

LEGAL DESCRIPTION: T12 R10-E S01 PT OF NESW				PARCEL NO: 11042-38				CONTROL NO: 124502			
1.9	\$2,767.42	0.86069907	\$2,381.92	0	\$0.00	STAT	999999	STATE OF WISCONSIN			
				0.00441970	\$10.53	CNTY	11	COLUMBIA COUNTY			
				0.00185320	\$4.41	MUNI	11042	TOWN OF WYOCENA			
				0.00796310	\$18.97	REG	114228	SCH D OF PARDEEVILLE AREA			
				0.00080040	\$1.91	VTAE	000400	MADISON AREA VOCATIONAL TECH DIST			
Parcel Total:				\$35.82							

LEGAL DESCRIPTION: T12 R10-E S01 PT OF NWSE				PARCEL NO: 11042-38				CONTROL NO: 124503			
1.49	\$2,170.24	0.86069907	\$1,867.92	0	\$0.00	STAT	999999	STATE OF WISCONSIN			
				0.00441970	\$8.26	CNTY	11	COLUMBIA COUNTY			
				0.00185320	\$3.46	MUNI	11042	TOWN OF WYOCENA			
				0.00796310	\$14.87	REG	114228	SCH D OF PARDEEVILLE AREA			
				0.00080040	\$1.50	VTAE	000400	MADISON AREA VOCATIONAL TECH DIST			
Parcel Total:				\$28.09							

LEGAL DESCRIPTION: T12 R10-E S01 PT OF SWNE				PARCEL NO: 11042-38				CONTROL NO: 124531			
0.82	\$1,194.36	0.86069907	\$1,027.98	0	\$0.00	STAT	999999	STATE OF WISCONSIN			
				0.00441970	\$4.54	CNTY	11	COLUMBIA COUNTY			
				0.00185320	\$1.91	MUNI	11042	TOWN OF WYOCENA			
				0.00796310	\$8.19	REG	114228	SCH D OF PARDEEVILLE AREA			
				0.00080040	\$0.82	VTAE	000400	MADISON AREA VOCATIONAL TECH DIST			
Parcel Total:				\$15.46							



State of Wisconsin / Department of Natural Resources

Tony Evers , Governor

Adam N Payne , Secretary

5/22/2023

Chapter 70.114 - Aids Payment Worksheet For Tax Year 2022(Payment Year 2023) - Payment Due January 31, 2023

999 of 7056

LEGAL DESCRIPTION: T12 R10-E S01 PT OF SENW	PARCEL NO: 11042-38	CONTROL NO: 124532
---	---------------------	--------------------

1.37	\$1,995.45	0.86069907	\$1,717.49	
------	------------	------------	------------	--

0	\$0.00	STAT	999999	STATE OF WISCONSIN
---	--------	------	--------	--------------------

0.00441970	\$7.59	CNTY	11	COLUMBIA COUNTY
------------	--------	------	----	-----------------

0.00185320	\$3.18	MUNI	11042	TOWN OF WYOCENA
------------	--------	------	-------	-----------------

0.00796310	\$13.68	REG	114228	SCH D OF PARDEEVILLE AREA
------------	---------	-----	--------	---------------------------

0.00080040	\$1.37	VTAE	000400	MADISON AREA VOCATIONAL TECH DIST
------------	--------	------	--------	-----------------------------------

Parcel Total:	\$25.82
---------------	---------

LEGAL DESCRIPTION: T12 R10-E S01 PT OF SWNW	PARCEL NO: 11042-38	CONTROL NO: 124533
---	---------------------	--------------------

1.66	\$2,417.85	0.86069907	\$2,081.04	
------	------------	------------	------------	--

0	\$0.00	STAT	999999	STATE OF WISCONSIN
---	--------	------	--------	--------------------

0.00441970	\$9.20	CNTY	11	COLUMBIA COUNTY
------------	--------	------	----	-----------------

0.00185320	\$3.86	MUNI	11042	TOWN OF WYOCENA
------------	--------	------	-------	-----------------

0.00796310	\$16.57	REG	114228	SCH D OF PARDEEVILLE AREA
------------	---------	-----	--------	---------------------------

0.00080040	\$1.67	VTAE	000400	MADISON AREA VOCATIONAL TECH DIST
------------	--------	------	--------	-----------------------------------

Parcel Total:	\$31.30
---------------	---------

File Number Total:	\$172.98
--------------------	----------

Municipality Total:	\$8,440.88
---------------------	------------



State of Wisconsin / Department of Natural Resources

Tony Evers , Governor

Adam N Payne , Secretary

5/22/2023

Chapter 70.114 - Aids Payment Worksheet For Tax Year 2022(Payment Year 2023) - Payment Due January 31, 2023

1000 of 7056

DETAIL FOR VILLAGE OF POYNETTE, COLUMBIA COUNTY

Acres	Est. Adjust. Purch. Price	Level of Assessment	Adjusted Local Value	Net Gen. Tax Rate	Calc. Aid Pay Amount	----- Taxing Jurisdiction ----- Type	Code	Description
-------	------------------------------	------------------------	-------------------------	----------------------	-------------------------	---	------	-------------

FILE NO: FI 2697 *	DATE OF PURCHASE: 10/31/2001	GRANTOR: HICKORY WOODS DEV COMPANY
--------------------	------------------------------	------------------------------------

LEGAL DESCRIPTION: T11 R09-E S35 P LT3-CSM3283	PARCEL NO: PT 11172VPY 368.04	CONTROL NO: 86217
--	-------------------------------	-------------------

0.26	\$21,744.51	0.78017039	\$16,964.42					
				0	\$0.00	STAT	999999	STATE OF WISCONSIN
				0.004558	\$77.32	CNTY	11	COLUMBIA COUNTY
				0.00839430	\$142.40	MUNI	11172	VILLAGE OF POYNETTE
				0.01014260	\$172.06	REG	114536	SCH D OF POYNETTE
				0.00086060	\$14.60	VTAE	000400	MADISON AREA VOCATIONAL TECH DIST

Parcel Total:	\$406.38
---------------	----------

File Number Total:	\$406.38
--------------------	----------

Municipality Total:	\$406.38
---------------------	----------



State of Wisconsin / Department of Natural Resources

Tony Evers , Governor

Adam N Payne , Secretary

5/22/2023

Chapter 70.114 - Aids Payment Worksheet For Tax Year 2022(Payment Year 2023) - Payment Due January 31, 2023

1001 of 7056

DETAIL FOR CITY OF PORTAGE, COLUMBIA COUNTY

Acres	Est. Adjust. Purch. Price	Level of Assessment	Adjusted Local Value	Net Gen. Tax Rate	Calc. Aid Pay Amount	----- Taxing Jurisdiction ----- Type	Code	Description
-------	------------------------------	------------------------	-------------------------	----------------------	-------------------------	---	------	-------------

FILE NO: W 1100 *	DATE OF PURCHASE: 06/23/1994	GRANTOR: ROBERT SANDERSON
LEGAL DESCRIPTION: T12 R08-E S12 PT OF SWSE-OUTLOT 168	PARCEL NO: 11271CPO2551	CONTROL NO: 72602

19	\$21,946.32	0.93151642	\$20,443.35					
				0	\$0.00	STAT	999999	STATE OF WISCONSIN
				0.00384730	\$78.65	CNTY	11	COLUMBIA COUNTY
				0.00793720	\$162.26	MUNI	11271	CITY OF PORTAGE
				0.006922	\$141.51	REG	114501	SCH D OF PORTAGE COMMUNITY
				0.00072650	\$14.85	VTAE	000400	MADISON AREA VOCATIONAL TECH DIST
Parcel Total:					\$397.27			

				File Number Total:	\$397.27			

FILE NO: W 1134 *	DATE OF PURCHASE: 08/08/1995	GRANTOR: THOMAS S SANDERSON ET AL
LEGAL DESCRIPTION: T12 R08-E S12 CITY PORTAGE	PARCEL NO: 2551	CONTROL NO: 75516

4	\$5,410.69	0.93151642	\$5,040.15					
				0	\$0.00	STAT	999999	STATE OF WISCONSIN
				0.00384730	\$19.39	CNTY	11	COLUMBIA COUNTY
				0.00793720	\$40.00	MUNI	11271	CITY OF PORTAGE
				0.006922	\$34.89	REG	114501	SCH D OF PORTAGE COMMUNITY
				0.00072650	\$3.66	VTAE	000400	MADISON AREA VOCATIONAL TECH DIST
Parcel Total:					\$97.94			



State of Wisconsin / Department of Natural Resources

Tony Evers , Governor

Adam N Payne , Secretary

5/22/2023

Chapter 70.114 - Aids Payment Worksheet For Tax Year 2022(Payment Year 2023) - Payment Due January 31, 2023

1002 of 7056

LEGAL DESCRIPTION: T12 R08-E S12 CITY PORTAGE	PARCEL NO: 2551	CONTROL NO: 75517
---	-----------------	-------------------

5	\$6,846.18	0.93151642	\$6,377.33	
---	------------	------------	------------	--

0	\$0.00	STAT	999999	STATE OF WISCONSIN
---	--------	------	--------	--------------------

0.00384730	\$24.54	CNTY	11	COLUMBIA COUNTY
------------	---------	------	----	-----------------

0.00793720	\$50.62	MUNI	11271	CITY OF PORTAGE
------------	---------	------	-------	-----------------

0.006922	\$44.14	REG	114501	SCH D OF PORTAGE COMMUNITY
----------	---------	-----	--------	----------------------------

0.00072650	\$4.63	VTAE	000400	MADISON AREA VOCATIONAL TECH DIST
------------	--------	------	--------	-----------------------------------

Parcel Total:	\$123.93
---------------	----------

LEGAL DESCRIPTION: T12 R08-E S12 CITY PORTAGE	PARCEL NO: 2551	CONTROL NO: 75518
---	-----------------	-------------------

10	\$13,581.93	0.93151642	\$12,651.79	
----	-------------	------------	-------------	--

0	\$0.00	STAT	999999	STATE OF WISCONSIN
---	--------	------	--------	--------------------

0.00384730	\$48.68	CNTY	11	COLUMBIA COUNTY
------------	---------	------	----	-----------------

0.00793720	\$100.42	MUNI	11271	CITY OF PORTAGE
------------	----------	------	-------	-----------------

0.006922	\$87.58	REG	114501	SCH D OF PORTAGE COMMUNITY
----------	---------	-----	--------	----------------------------

0.00072650	\$9.19	VTAE	000400	MADISON AREA VOCATIONAL TECH DIST
------------	--------	------	--------	-----------------------------------

Parcel Total:	\$245.87
---------------	----------

File Number Total:	\$467.74
--------------------	----------

Municipality Total:	\$865.01
---------------------	----------



State of Wisconsin / Department of Natural Resources

Tony Evers , Governor

Adam N Payne , Secretary

5/22/2023

Chapter 70.114 - Aids Payment Worksheet For Tax Year 2022(Payment Year 2023) - Payment Due January 31, 2023

1003 of 7056

DETAIL FOR CITY OF WISCONSIN DELLS, COLUMBIA COUNTY

Acres	Est. Adjust. Purch. Price	Level of Assessment	Adjusted Local Value	Net Gen. Tax Rate	Calc. Aid Pay Amount	Taxing Jurisdiction Type	Code	Description
FILE NO: NA 551 A			DATE OF PURCHASE: 09/21/1994			GRANTOR: DELLS BOAT CO., INC.		
LEGAL DESCRIPTION: T13 R06-E S04 GOV LOT 5				PARCEL NO: 11291CWD 310 & 322		CONTROL NO: 74268		
33.15	\$268,282.60	1.04298129	\$279,813.73					
				0	\$0.00	STAT	999999	STATE OF WISCONSIN
				0.00345170	\$965.83	CNTY	11	COLUMBIA COUNTY
				0.007623	\$2,133.03	MUNI	11291	CITY OF WISCONSIN DELLS
				0.00614050	\$1,718.19	REG	566678	SCH D OF WISCONSIN DELLS
				0.00065470	\$183.20	VTAE	000400	MADISON AREA VOCATIONAL TECH DIST
Parcel Total:					\$5,000.25			

LEGAL DESCRIPTION: T13 R06-E S03 PT OF NWNW				PARCEL NO: 321-308.2		CONTROL NO: 74269		
24.34	\$176,457.55	1.04298129	\$184,041.92					
				0	\$0.00	STAT	999999	STATE OF WISCONSIN
				0.00345170	\$635.25	CNTY	11	COLUMBIA COUNTY
				0.007623	\$1,402.96	MUNI	11291	CITY OF WISCONSIN DELLS
				0.00614050	\$1,130.11	REG	566678	SCH D OF WISCONSIN DELLS
				0.00065470	\$120.49	VTAE	000400	MADISON AREA VOCATIONAL TECH DIST
Parcel Total:					\$3,288.81			



State of Wisconsin / Department of Natural Resources

Tony Evers , Governor

Adam N Payne , Secretary

5/22/2023

Chapter 70.114 - Aids Payment Worksheet For Tax Year 2022(Payment Year 2023) - Payment Due January 31, 2023

1004 of 7056

LEGAL DESCRIPTION: T13 R06-E S03 PT OF NENW PARCEL NO: 323 CONTROL NO: 74270

15 \$73,603.89 1.04298129 \$76,767.49

0 \$0.00 STAT 999999 STATE OF WISCONSIN

0.00345170 \$264.98 CNTY 11 COLUMBIA COUNTY

0.007623 \$585.20 MUNI 11291 CITY OF WISCONSIN DELLS

0.00614050 \$471.39 REG 566678 SCH D OF WISCONSIN DELLS

0.00065470 \$50.26 VTAE 000400 MADISON AREA VOCATIONAL TECH DIST

Parcel Total: \$1,371.83

LEGAL DESCRIPTION: T13 R06-E S03 PT OF SENW PARCEL NO: 311 CONTROL NO: 74271

13.22 \$42,205.96 1.04298129 \$44,020.03

0 \$0.00 STAT 999999 STATE OF WISCONSIN

0.00345170 \$151.94 CNTY 11 COLUMBIA COUNTY

0.007623 \$335.57 MUNI 11291 CITY OF WISCONSIN DELLS

0.00614050 \$270.30 REG 566678 SCH D OF WISCONSIN DELLS

0.00065470 \$28.82 VTAE 000400 MADISON AREA VOCATIONAL TECH DIST

Parcel Total: \$786.63

LEGAL DESCRIPTION: T13 R06-E S03 PT GV LT 3 PARCEL NO: 311 CONTROL NO: 74272

5 \$16,063.39 1.04298129 \$16,753.82

0 \$0.00 STAT 999999 STATE OF WISCONSIN

0.00345170 \$57.83 CNTY 11 COLUMBIA COUNTY

0.007623 \$127.71 MUNI 11291 CITY OF WISCONSIN DELLS

0.00614050 \$102.88 REG 566678 SCH D OF WISCONSIN DELLS

0.00065470 \$10.97 VTAE 000400 MADISON AREA VOCATIONAL TECH DIST

Parcel Total: \$299.39



State of Wisconsin / Department of Natural Resources

Tony Evers , Governor

Adam N Payne , Secretary

5/22/2023

Chapter 70.114 - Aids Payment Worksheet For Tax Year 2022(Payment Year 2023) - Payment Due January 31, 2023

1005 of 7056

LEGAL DESCRIPTION: T13 R06-E S03 PT GV LT 2	PARCEL NO: 321 & 316	CONTROL NO: 74273
---	----------------------	-------------------

31.5	\$479,863.83	1.04298129	\$500,488.99	
------	--------------	------------	--------------	--

0	\$0.00	STAT	999999	STATE OF WISCONSIN
---	--------	------	--------	--------------------

0.00345170	\$1,727.53	CNTY	11	COLUMBIA COUNTY
------------	------------	------	----	-----------------

0.007623	\$3,815.24	MUNI	11291	CITY OF WISCONSIN DELLS
----------	------------	------	-------	-------------------------

0.00614050	\$3,073.25	REG	566678	SCH D OF WISCONSIN DELLS
------------	------------	-----	--------	--------------------------

0.00065470	\$327.68	VTAE	000400	MADISON AREA VOCATIONAL TECH DIST
------------	----------	------	--------	-----------------------------------

Parcel Total:	\$8,943.70
---------------	------------

LEGAL DESCRIPTION: T13 R06-E S10 PT GV LT 6	PARCEL NO: 1486 & 1492 & 1484	CONTROL NO: 74274
---	-------------------------------	-------------------

11.8	\$22,177.07	1.04298129	\$23,130.27	
------	-------------	------------	-------------	--

0	\$0.00	STAT	999999	STATE OF WISCONSIN
---	--------	------	--------	--------------------

0.00345170	\$79.84	CNTY	11	COLUMBIA COUNTY
------------	---------	------	----	-----------------

0.007623	\$176.32	MUNI	11291	CITY OF WISCONSIN DELLS
----------	----------	------	-------	-------------------------

0.00614050	\$142.03	REG	566678	SCH D OF WISCONSIN DELLS
------------	----------	-----	--------	--------------------------

0.00065470	\$15.14	VTAE	000400	MADISON AREA VOCATIONAL TECH DIST
------------	---------	------	--------	-----------------------------------

Parcel Total:	\$413.33
---------------	----------

LEGAL DESCRIPTION: T13 R06-E S10 PT OF SWSE	PARCEL NO: 1484 & 1485 & 1489	CONTROL NO: 74275
---	-------------------------------	-------------------

32	\$100,695.88	1.04298129	\$105,023.92	
----	--------------	------------	--------------	--

0	\$0.00	STAT	999999	STATE OF WISCONSIN
---	--------	------	--------	--------------------

0.00345170	\$362.51	CNTY	11	COLUMBIA COUNTY
------------	----------	------	----	-----------------

0.007623	\$800.60	MUNI	11291	CITY OF WISCONSIN DELLS
----------	----------	------	-------	-------------------------

0.00614050	\$644.90	REG	566678	SCH D OF WISCONSIN DELLS
------------	----------	-----	--------	--------------------------

0.00065470	\$68.76	VTAE	000400	MADISON AREA VOCATIONAL TECH DIST
------------	---------	------	--------	-----------------------------------

Parcel Total:	\$1,876.77
---------------	------------



State of Wisconsin / Department of Natural Resources

Tony Evers , Governor

Adam N Payne , Secretary

5/22/2023

Chapter 70.114 - Aids Payment Worksheet For Tax Year 2022(Payment Year 2023) - Payment Due January 31, 2023

1006 of 7056

LEGAL DESCRIPTION: T13 R06-E S10 PT OF SESE				PARCEL NO: 1484				CONTROL NO: 74276			
1	\$3,116.78	1.04298129	\$3,250.74								
				0	\$0.00	STAT	999999	STATE OF WISCONSIN			
				0.00345170	\$11.22	CNTY	11	COLUMBIA COUNTY			
				0.007623	\$24.78	MUNI	11291	CITY OF WISCONSIN DELLS			
				0.00614050	\$19.96	REG	566678	SCH D OF WISCONSIN DELLS			
				0.00065470	\$2.13	VTAE	000400	MADISON AREA VOCATIONAL TECH DIST			
Parcel Total:					\$58.09						

LEGAL DESCRIPTION: T13 R06-E S10 PT OF NWSE				PARCEL NO: 1484				CONTROL NO: 74277			
6.83	\$21,337.94	1.04298129	\$22,255.07								
				0	\$0.00	STAT	999999	STATE OF WISCONSIN			
				0.00345170	\$76.82	CNTY	11	COLUMBIA COUNTY			
				0.007623	\$169.65	MUNI	11291	CITY OF WISCONSIN DELLS			
				0.00614050	\$136.66	REG	566678	SCH D OF WISCONSIN DELLS			
				0.00065470	\$14.57	VTAE	000400	MADISON AREA VOCATIONAL TECH DIST			
Parcel Total:					\$397.70						

LEGAL DESCRIPTION: T13 R06-E S15 PT OF NENE				PARCEL NO: 1488				CONTROL NO: 74278			
31.8	\$99,736.87	1.04298129	\$104,023.69								
				0	\$0.00	STAT	999999	STATE OF WISCONSIN			
				0.00345170	\$359.06	CNTY	11	COLUMBIA COUNTY			
				0.007623	\$792.97	MUNI	11291	CITY OF WISCONSIN DELLS			
				0.00614050	\$638.76	REG	566678	SCH D OF WISCONSIN DELLS			
				0.00065470	\$68.11	VTAE	000400	MADISON AREA VOCATIONAL TECH DIST			
Parcel Total:					\$1,858.90						



State of Wisconsin / Department of Natural Resources

Tony Evers , Governor

Adam N Payne , Secretary

5/22/2023

Chapter 70.114 - Aids Payment Worksheet For Tax Year 2022(Payment Year 2023) - Payment Due January 31, 2023

1007 of 7056

LEGAL DESCRIPTION: T13 R06-E S15 PT GV LT 5	PARCEL NO: 1485 &1489 THRU 1492	CONTROL NO: 74279
---	---------------------------------	-------------------

12.64	\$40,278.35	1.04298129	\$42,009.57
-------	-------------	------------	-------------

0	\$0.00	STAT	999999	STATE OF WISCONSIN
0.00345170	\$145.00	CNTY	11	COLUMBIA COUNTY
0.007623	\$320.24	MUNI	11291	CITY OF WISCONSIN DELLS
0.00614050	\$257.96	REG	566678	SCH D OF WISCONSIN DELLS
0.00065470	\$27.50	VTAE	000400	MADISON AREA VOCATIONAL TECH DIST

Parcel Total:	\$750.70
---------------	----------

LEGAL DESCRIPTION: T13 R06-E S15 PT GV LT 6	PARCEL NO: 1485 & 1489	CONTROL NO: 74280
---	------------------------	-------------------

22.9	\$71,805.75	1.04298129	\$74,892.06
------	-------------	------------	-------------

0	\$0.00	STAT	999999	STATE OF WISCONSIN
0.00345170	\$258.50	CNTY	11	COLUMBIA COUNTY
0.007623	\$570.90	MUNI	11291	CITY OF WISCONSIN DELLS
0.00614050	\$459.87	REG	566678	SCH D OF WISCONSIN DELLS
0.00065470	\$49.03	VTAE	000400	MADISON AREA VOCATIONAL TECH DIST

Parcel Total:	\$1,338.30
---------------	------------

File Number Total:	\$26,384.40
--------------------	-------------

Municipality Total:	\$26,384.40
---------------------	-------------



State of Wisconsin / Department of Natural Resources

Tony Evers , Governor

Adam N Payne , Secretary

5/22/2023

Chapter 70.114 - Aids Payment Worksheet For Tax Year 2022(Payment Year 2023) - Payment Due January 31, 2023

1008 of 7056

DETAIL FOR TOWN OF BRIDGEPORT, CRAWFORD COUNTY

Acres	Est. Adjust. Purch. Price	Level of Assessment	Adjusted Local Value	Net Gen. Tax Rate	Calc. Aid Pay Amount	----- Taxing Jurisdiction -----		
						Type	Code	Description
FILE NO: WR 218 *			DATE OF PURCHASE: 02/20/1992			GRANTOR: R. KEITH MILHEIM		
LEGAL DESCRIPTION: T06 R05-W S06 PT GV LT 1				PARCEL NO: 70154		CONTROL NO: 70154		
1.3	\$995.50	0.91164011	\$907.54					
				0	\$0.00	STAT	999999	STATE OF WISCONSIN
				0.00645310	\$5.86	CNTY	12	CRAWFORD COUNTY
				0.00156470	\$1.42	MUNI	12002	TOWN OF BRIDGEPORT
				0.01249230	\$11.34	REG	126251	SCH D OF WAUZEKA-STEUBEN
				0.00106290	\$0.96	VTAE	000300	SOUTHWEST WISCONSIN VTAE DISTRICT
Parcel Total:					\$19.58			

File Number Total: \$19.58

FILE NO: WR 278 *			DATE OF PURCHASE: 02/04/1993			GRANTOR: PRAIRIE DU CHIEN COUNTRY CLU		
LEGAL DESCRIPTION: T06 R06-W S15 PT GV LT 5				PARCEL NO: 2-0276-0000		CONTROL NO: 71264		
8	\$6,684.76	0.91164011	\$6,094.10					
				0	\$0.00	STAT	999999	STATE OF WISCONSIN
				0.00645310	\$39.33	CNTY	12	CRAWFORD COUNTY
				0.00156470	\$9.54	MUNI	12002	TOWN OF BRIDGEPORT
				0.011073	\$67.48	REG	124543	SCH D OF PRAIRIE DU CHIEN AREA
				0.00106290	\$6.48	VTAE	000300	SOUTHWEST WISCONSIN VTAE DISTRICT
Parcel Total:					\$122.83			



State of Wisconsin / Department of Natural Resources

Tony Evers , Governor

Adam N Payne , Secretary

5/22/2023

Chapter 70.114 - Aids Payment Worksheet For Tax Year 2022(Payment Year 2023) - Payment Due January 31, 2023

1009 of 7056

LEGAL DESCRIPTION: T06 R06-W S15 PT GV LT 6	PARCEL NO: 2-0279-0000	CONTROL NO: 71265
---	------------------------	-------------------

15	\$12,532.71	0.91164011	\$11,425.32	
----	-------------	------------	-------------	--

0	\$0.00	STAT	999999	STATE OF WISCONSIN
---	--------	------	--------	--------------------

0.00645310	\$73.73	CNTY	12	CRAWFORD COUNTY
------------	---------	------	----	-----------------

0.00156470	\$17.88	MUNI	12002	TOWN OF BRIDGEPORT
------------	---------	------	-------	--------------------

0.011073	\$126.51	REG	124543	SCH D OF PRAIRIE DU CHIEN AREA
----------	----------	-----	--------	--------------------------------

0.00106290	\$12.14	VTAE	000300	SOUTHWEST WISCONSIN VTAE DISTRICT
------------	---------	------	--------	-----------------------------------

Parcel Total:	\$230.26
---------------	----------

File Number Total:	\$353.09
--------------------	----------

FILE NO: WR 279 *	DATE OF PURCHASE: 02/12/1993	GRANTOR: WILLIAM CONNERS, ET AL
-------------------	------------------------------	---------------------------------

LEGAL DESCRIPTION: T06 R06-W S16 GOV LOT 5	PARCEL NO: 002-0294-0000	CONTROL NO: 71205
--	--------------------------	-------------------

12	\$21,893.32	0.91164011	\$19,958.83	
----	-------------	------------	-------------	--

0	\$0.00	STAT	999999	STATE OF WISCONSIN
---	--------	------	--------	--------------------

0.00645310	\$128.80	CNTY	12	CRAWFORD COUNTY
------------	----------	------	----	-----------------

0.00156470	\$31.23	MUNI	12002	TOWN OF BRIDGEPORT
------------	---------	------	-------	--------------------

0.011073	\$221.00	REG	124543	SCH D OF PRAIRIE DU CHIEN AREA
----------	----------	-----	--------	--------------------------------

0.00106290	\$21.21	VTAE	000300	SOUTHWEST WISCONSIN VTAE DISTRICT
------------	---------	------	--------	-----------------------------------

Parcel Total:	\$402.24
---------------	----------

File Number Total:	\$402.24
--------------------	----------



State of Wisconsin / Department of Natural Resources

Tony Evers , Governor

Adam N Payne , Secretary

5/22/2023

Chapter 70.114 - Aids Payment Worksheet For Tax Year 2022(Payment Year 2023) - Payment Due January 31, 2023

1010 of 7056

FILE NO: WR 286 *		DATE OF PURCHASE: 02/08/1993		GRANTOR: THOMAS WHITE	
LEGAL DESCRIPTION: T06 R06-W S16 PT NENE-LT 1-2		PARCEL NO: 12-002-0288-0000		CONTROL NO: 71291	
25	\$19,728.32	0.91164011	\$17,985.12		
		0	\$0.00	STAT 999999	STATE OF WISCONSIN
		0.00645310	\$116.06	CNTY 12	CRAWFORD COUNTY
		0.00156470	\$28.14	MUNI 12002	TOWN OF BRIDGEPORT
		0.011073	\$199.15	REG 124543	SCH D OF PRAIRIE DU CHIEN AREA
		0.00106290	\$19.12	VTAE 000300	SOUTHWEST WISCONSIN VTAE DISTRICT
Parcel Total:			\$362.47		

LEGAL DESCRIPTION: T06 R06-W S16 PT NWNE-LT 1-2		PARCEL NO: 12-002-0288-0000		CONTROL NO: 71292	
32	\$25,252.73	0.91164011	\$23,021.40		
		0	\$0.00	STAT 999999	STATE OF WISCONSIN
		0.00645310	\$148.56	CNTY 12	CRAWFORD COUNTY
		0.00156470	\$36.02	MUNI 12002	TOWN OF BRIDGEPORT
		0.011073	\$254.92	REG 124543	SCH D OF PRAIRIE DU CHIEN AREA
		0.00106290	\$24.47	VTAE 000300	SOUTHWEST WISCONSIN VTAE DISTRICT
Parcel Total:			\$463.97		



State of Wisconsin / Department of Natural Resources

Tony Evers , Governor

Adam N Payne , Secretary

5/22/2023

Chapter 70.114 - Aids Payment Worksheet For Tax Year 2022(Payment Year 2023) - Payment Due January 31, 2023

1011 of 7056

LEGAL DESCRIPTION: T06 R06-W S16 PT SWNE-LT 1-2	PARCEL NO: 12-002-0288-0000	CONTROL NO: 71293
---	-----------------------------	-------------------

32	\$25,252.73	0.91164011	\$23,021.40
----	-------------	------------	-------------

0	\$0.00	STAT	999999	STATE OF WISCONSIN
0.00645310	\$148.56	CNTY	12	CRAWFORD COUNTY
0.00156470	\$36.02	MUNI	12002	TOWN OF BRIDGEPORT
0.011073	\$254.92	REG	124543	SCH D OF PRAIRIE DU CHIEN AREA
0.00106290	\$24.47	VTAE	000300	SOUTHWEST WISCONSIN VTAE DISTRICT

Parcel Total:	\$463.97
---------------	----------

LEGAL DESCRIPTION: T06 R06-W S16 PT SENE-LT 1-2	PARCEL NO: 12-002-0288-0000	CONTROL NO: 71294
---	-----------------------------	-------------------

30	\$23,673.98	0.91164011	\$21,582.15
----	-------------	------------	-------------

0	\$0.00	STAT	999999	STATE OF WISCONSIN
0.00645310	\$139.27	CNTY	12	CRAWFORD COUNTY
0.00156470	\$33.77	MUNI	12002	TOWN OF BRIDGEPORT
0.011073	\$238.98	REG	124543	SCH D OF PRAIRIE DU CHIEN AREA
0.00106290	\$22.94	VTAE	000300	SOUTHWEST WISCONSIN VTAE DISTRICT

Parcel Total:	\$434.96
---------------	----------

LEGAL DESCRIPTION: T06 R06-W S16 GOV LOT 3	PARCEL NO: 12-002-0295-0000	CONTROL NO: 71295
--	-----------------------------	-------------------

8	\$6,315.01	0.91164011	\$5,757.01
---	------------	------------	------------

0	\$0.00	STAT	999999	STATE OF WISCONSIN
0.00645310	\$37.15	CNTY	12	CRAWFORD COUNTY
0.00156470	\$9.01	MUNI	12002	TOWN OF BRIDGEPORT
0.011073	\$63.75	REG	124543	SCH D OF PRAIRIE DU CHIEN AREA
0.00106290	\$6.12	VTAE	000300	SOUTHWEST WISCONSIN VTAE DISTRICT

Parcel Total:	\$116.03
---------------	----------



State of Wisconsin / Department of Natural Resources

Tony Evers , Governor

Adam N Payne , Secretary

5/22/2023

Chapter 70.114 - Aids Payment Worksheet For Tax Year 2022(Payment Year 2023) - Payment Due January 31, 2023

1012 of 7056

File Number Total: \$1,841.40

FILE NO: WR 296 *

DATE OF PURCHASE: 05/11/1993

GRANTOR: ARTHUR BOXRUCKER

LEGAL DESCRIPTION: T06 R06-W S09 PT OF SESW

PARCEL NO: 71401

CONTROL NO: 71401

0.02 \$17.03 0.91164011 \$15.52

0 \$0.00 STAT 999999 STATE OF WISCONSIN

0.00645310 \$0.10 CNTY 12 CRAWFORD COUNTY

0.00156470 \$0.02 MUNI 12002 TOWN OF BRIDGEPORT

0.011073 \$0.17 REG 124543 SCH D OF PRAIRIE DU CHIEN AREA

0.00106290 \$0.02 VTAE 000300 SOUTHWEST WISCONSIN VTAE DISTRICT

Parcel Total: \$0.31

LEGAL DESCRIPTION: T06 R06-W S16 NENW-FRAC LT 3

PARCEL NO: 12-002-0291-0000

CONTROL NO: 71402

73 \$60,554.49 0.91164011 \$55,203.91

0 \$0.00 STAT 999999 STATE OF WISCONSIN

0.00645310 \$356.24 CNTY 12 CRAWFORD COUNTY

0.00156470 \$86.38 MUNI 12002 TOWN OF BRIDGEPORT

0.011073 \$611.27 REG 124543 SCH D OF PRAIRIE DU CHIEN AREA

0.00106290 \$58.67 VTAE 000300 SOUTHWEST WISCONSIN VTAE DISTRICT

Parcel Total: \$1,112.56

File Number Total: \$1,112.87



State of Wisconsin / Department of Natural Resources

Tony Evers , Governor

Adam N Payne , Secretary

5/22/2023

Chapter 70.114 - Aids Payment Worksheet For Tax Year 2022(Payment Year 2023) - Payment Due January 31, 2023

1013 of 7056

FILE NO: WR 299 *				DATE OF PURCHASE: 02/11/1994				GRANTOR: WILFRED JONES			
LEGAL DESCRIPTION: T06 R06-W S18 GOV LOT 7				PARCEL NO: 12-002-0306-0000				CONTROL NO: 72150			
22.67	\$53,656.99	0.91164011	\$48,915.87								
				0	\$0.00	STAT	999999	STATE OF WISCONSIN			
				0.00645310	\$315.66	CNTY	12	CRAWFORD COUNTY			
				0.00156470	\$76.54	MUNI	12002	TOWN OF BRIDGEPORT			
				0.011073	\$541.65	REG	124543	SCH D OF PRAIRIE DU CHIEN AREA			
				0.00106290	\$51.99	VTAE	000300	SOUTHWEST WISCONSIN VTAE DISTRICT			
				Parcel Total:		\$985.84					

				File Number Total:		\$985.84					
--	--	--	--	--------------------	--	----------	--	--	--	--	--

FILE NO: WR 377 *				DATE OF PURCHASE: 03/10/1995				GRANTOR: FULLER LOG AND LUMBER CO., I			
LEGAL DESCRIPTION: T06 R06-W S17 GOV LOT 9				PARCEL NO: 12-002-0301-0000 220				CONTROL NO: 74453			
28.8	\$31,516.77	0.91164011	\$28,731.95								
				0	\$0.00	STAT	999999	STATE OF WISCONSIN			
				0.00645310	\$185.41	CNTY	12	CRAWFORD COUNTY			
				0.00156470	\$44.96	MUNI	12002	TOWN OF BRIDGEPORT			
				0.011073	\$318.15	REG	124543	SCH D OF PRAIRIE DU CHIEN AREA			
				0.00106290	\$30.54	VTAE	000300	SOUTHWEST WISCONSIN VTAE DISTRICT			
				Parcel Total:		\$579.06					

				File Number Total:		\$579.06					
--	--	--	--	--------------------	--	----------	--	--	--	--	--



State of Wisconsin / Department of Natural Resources

Tony Evers , Governor

Adam N Payne , Secretary

5/22/2023

Chapter 70.114 - Aids Payment Worksheet For Tax Year 2022(Payment Year 2023) - Payment Due January 31, 2023

1014 of 7056

FILE NO: WR 502 *	DATE OF PURCHASE: 01/21/2000	GRANTOR: ALAN FLANSBURGH		
LEGAL DESCRIPTION: T06 R05-W S07 PT GV LT 9	PARCEL NO: 002-0455-0000	CONTROL NO: 84311		
18.7	\$15,674.93	0.91164011	\$14,289.89	
	0	\$0.00	STAT 999999	STATE OF WISCONSIN
	0.00645310	\$92.21	CNTY 12	CRAWFORD COUNTY
	0.00156470	\$22.36	MUNI 12002	TOWN OF BRIDGEPORT
	0.01249230	\$178.51	REG 126251	SCH D OF WAUZEKA-STEUBEN
	0.00106290	\$15.19	VTAE 000300	SOUTHWEST WISCONSIN VTAE DISTRICT
Parcel Total:		\$308.27		

File Number Total:	\$308.27
--------------------	----------

FILE NO: WR 559 *	DATE OF PURCHASE: 04/09/2004	GRANTOR: LEWIS MARFILIUS		
LEGAL DESCRIPTION: T06 R06-W S12 PT GV LT 2	PARCEL NO: 12-002-0254-0000	CONTROL NO: 91609		
30	\$89,160.61	0.91164011	\$81,282.39	
	0	\$0.00	STAT 999999	STATE OF WISCONSIN
	0.00645310	\$524.53	CNTY 12	CRAWFORD COUNTY
	0.00156470	\$127.19	MUNI 12002	TOWN OF BRIDGEPORT
	0.01249230	\$1,015.41	REG 126251	SCH D OF WAUZEKA-STEUBEN
	0.00106290	\$86.39	VTAE 000300	SOUTHWEST WISCONSIN VTAE DISTRICT
Parcel Total:		\$1,753.52		



State of Wisconsin / Department of Natural Resources

Tony Evers , Governor

Adam N Payne , Secretary

5/22/2023

Chapter 70.114 - Aids Payment Worksheet For Tax Year 2022(Payment Year 2023) - Payment Due January 31, 2023

1015 of 7056

LEGAL DESCRIPTION: T06 R06-W S12 PT GV LT 3 PARCEL NO: 12-002-0256-0000 CONTROL NO: 91610

33 \$82,675.85 0.91164011 \$75,370.62

0 \$0.00 STAT 999999 STATE OF WISCONSIN

0.00645310 \$486.38 CNTY 12 CRAWFORD COUNTY

0.00156470 \$117.94 MUNI 12002 TOWN OF BRIDGEPORT

0.01249230 \$941.56 REG 126251 SCH D OF WAUZEKA-STEUBEN

0.00106290 \$80.11 VTAE 000300 SOUTHWEST WISCONSIN VTAE DISTRICT

Parcel Total: \$1,625.99

LEGAL DESCRIPTION: T06 R06-W S12 PT GV LT 4 PARCEL NO: 12-002-0266-0000 CONTROL NO: 91611

27 \$81,054.98 0.91164011 \$73,892.98

0 \$0.00 STAT 999999 STATE OF WISCONSIN

0.00645310 \$476.84 CNTY 12 CRAWFORD COUNTY

0.00156470 \$115.62 MUNI 12002 TOWN OF BRIDGEPORT

0.01249230 \$923.10 REG 126251 SCH D OF WAUZEKA-STEUBEN

0.00106290 \$78.54 VTAE 000300 SOUTHWEST WISCONSIN VTAE DISTRICT

Parcel Total: \$1,594.10

File Number Total: \$4,973.61



State of Wisconsin / Department of Natural Resources

Tony Evers , Governor

Adam N Payne , Secretary

5/22/2023

Chapter 70.114 - Aids Payment Worksheet For Tax Year 2022(Payment Year 2023) - Payment Due January 31, 2023

1016 of 7056

FILE NO: WR 571 B		DATE OF PURCHASE: 08/31/2004		GRANTOR: Trust For Public Lands	
LEGAL DESCRIPTION: T06 R06-W S12 GOV LOT 7		PARCEL NO: 092299		CONTROL NO: 92299	
20.04	\$22,451.00	0.91164011	\$20,467.23		
		0	\$0.00	STAT 999999	STATE OF WISCONSIN
		0.00645310	\$132.08	CNTY 12	CRAWFORD COUNTY
		0.00156470	\$32.03	MUNI 12002	TOWN OF BRIDGEPORT
		0.011073	\$226.63	REG 124543	SCH D OF PRAIRIE DU CHIEN AREA
		0.00106290	\$21.75	VTAE 000300	SOUTHWEST WISCONSIN VTAE DISTRICT
Parcel Total:			\$412.49		

LEGAL DESCRIPTION: T06 R06-W S12 GOV LOT 8		PARCEL NO: 092300		CONTROL NO: 92300	
27.24	\$30,517.32	0.91164011	\$27,820.81		
		0	\$0.00	STAT 999999	STATE OF WISCONSIN
		0.00645310	\$179.53	CNTY 12	CRAWFORD COUNTY
		0.00156470	\$43.53	MUNI 12002	TOWN OF BRIDGEPORT
		0.011073	\$308.06	REG 124543	SCH D OF PRAIRIE DU CHIEN AREA
		0.00106290	\$29.57	VTAE 000300	SOUTHWEST WISCONSIN VTAE DISTRICT
Parcel Total:			\$560.69		



State of Wisconsin / Department of Natural Resources

Tony Evers , Governor

Adam N Payne , Secretary

5/22/2023

Chapter 70.114 - Aids Payment Worksheet For Tax Year 2022(Payment Year 2023) - Payment Due January 31, 2023

1017 of 7056

LEGAL DESCRIPTION: T06 R06-W S16 GOV LOT 3				PARCEL NO: 092301			CONTROL NO: 92301		
2.64	\$2,957.39	0.91164011	\$2,696.07						
				0	\$0.00	STAT	999999	STATE OF WISCONSIN	
				0.00645310	\$17.40	CNTY	12	CRAWFORD COUNTY	
				0.00156470	\$4.22	MUNI	12002	TOWN OF BRIDGEPORT	
				0.011073	\$29.85	REG	124543	SCH D OF PRAIRIE DU CHIEN AREA	
				0.00106290	\$2.87	VTAE	000300	SOUTHWEST WISCONSIN VTAE DISTRICT	
				Parcel Total:	\$54.34				

LEGAL DESCRIPTION: T06 R06-W S16 GOV LOT 4				PARCEL NO: 092302			CONTROL NO: 92302		
5.23	\$5,858.43	0.91164011	\$5,340.78						
				0	\$0.00	STAT	999999	STATE OF WISCONSIN	
				0.00645310	\$34.46	CNTY	12	CRAWFORD COUNTY	
				0.00156470	\$8.36	MUNI	12002	TOWN OF BRIDGEPORT	
				0.011073	\$59.14	REG	124543	SCH D OF PRAIRIE DU CHIEN AREA	
				0.00106290	\$5.68	VTAE	000300	SOUTHWEST WISCONSIN VTAE DISTRICT	
				Parcel Total:	\$107.64				

LEGAL DESCRIPTION: T06 R06-W S16 GOV LOT 5				PARCEL NO: 092303			CONTROL NO: 92303		
12.16	\$13,623.38	0.91164011	\$12,419.62						
				0	\$0.00	STAT	999999	STATE OF WISCONSIN	
				0.00645310	\$80.15	CNTY	12	CRAWFORD COUNTY	
				0.00156470	\$19.43	MUNI	12002	TOWN OF BRIDGEPORT	
				0.011073	\$137.52	REG	124543	SCH D OF PRAIRIE DU CHIEN AREA	
				0.00106290	\$13.20	VTAE	000300	SOUTHWEST WISCONSIN VTAE DISTRICT	
				Parcel Total:	\$250.30				



State of Wisconsin / Department of Natural Resources

Tony Evers , Governor

Adam N Payne , Secretary

5/22/2023

Chapter 70.114 - Aids Payment Worksheet For Tax Year 2022(Payment Year 2023) - Payment Due
January 31, 2023

1018 of 7056

File Number Total: \$1,385.46

Municipality Total: \$11,961.42



State of Wisconsin / Department of Natural Resources

Tony Evers , Governor

Adam N Payne , Secretary

5/22/2023

Chapter 70.114 - Aids Payment Worksheet For Tax Year 2022(Payment Year 2023) - Payment Due January 31, 2023

1019 of 7056

DETAIL FOR TOWN OF CLAYTON, CRAWFORD COUNTY

Acres	Est. Adjust. Purch. Price	Level of Assessment	Adjusted Local Value	Net Gen. Tax Rate	Calc. Aid Pay Amount	Type	Code	Taxing Jurisdiction Description
FILE NO: FI 2722 *			DATE OF PURCHASE: 01/14/2002			GRANTOR: ARLEN L KNUTSON		
LEGAL DESCRIPTION: T10 R03-W S05 PT OF NENW				PARCEL NO: 12-004-0783-0000		CONTROL NO: 86948		
1	\$1,467.35	0.85746857	\$1,258.21	0	\$0.00	STAT	999999	STATE OF WISCONSIN
				0.00705540	\$8.88	CNTY	12	CRAWFORD COUNTY
				0.00759120	\$9.55	MUNI	12004	TOWN OF CLAYTON
				0.00980060	\$12.33	REG	122016	SCH D OF NORTH CRAWFORD
				0.001162	\$1.46	VTAE	000300	SOUTHWEST WISCONSIN VTAE DISTRICT

Parcel Total: \$32.22

File Number Total: \$32.22

Municipality Total: \$32.22



State of Wisconsin / Department of Natural Resources

Tony Evers , Governor

Adam N Payne , Secretary

5/22/2023

Chapter 70.114 - Aids Payment Worksheet For Tax Year 2022(Payment Year 2023) - Payment Due January 31, 2023

1020 of 7056

DETAIL FOR TOWN OF EASTMAN, CRAWFORD COUNTY

Acres	Est. Adjust. Purch. Price	Level of Assessment	Adjusted Local Value	Net Gen. Tax Rate	Calc. Aid Pay Amount	----- Taxing Jurisdiction ----- Type	Code	Description
FILE NO: NA 20010 *			DATE OF PURCHASE: 03/27/2009			GRANTOR: The Nature Conservancy of Wi		
LEGAL DESCRIPTION: T08 R04-W S05 PT OF NENW				PARCEL NO: 12-006-0001-0000		CONTROL NO: 103520		
10.4	\$16,356.96	0.78271074	\$12,802.77					
				0	\$0.00	STAT	999999	STATE OF WISCONSIN
				0.00758490	\$97.11	CNTY	12	CRAWFORD COUNTY
				0.00413410	\$52.93	MUNI	12006	TOWN OF EASTMAN
				0.01503350	\$192.47	REG	126251	SCH D OF WAUZEKA-STEUBEN
				0.00124930	\$15.99	VTAE	000300	SOUTHWEST WISCONSIN VTAE DISTRICT
Parcel Total:					\$358.50			

LEGAL DESCRIPTION: T08 R04-W S05 PT OF NESW				PARCEL NO: 12-006-0007-0000		CONTROL NO: 103522		
0.15	\$235.92	0.78271074	\$184.66					
				0	\$0.00	STAT	999999	STATE OF WISCONSIN
				0.00758490	\$1.40	CNTY	12	CRAWFORD COUNTY
				0.00413410	\$0.76	MUNI	12006	TOWN OF EASTMAN
				0.01503350	\$2.78	REG	126251	SCH D OF WAUZEKA-STEUBEN
				0.00124930	\$0.23	VTAE	000300	SOUTHWEST WISCONSIN VTAE DISTRICT
Parcel Total:					\$5.17			



State of Wisconsin / Department of Natural Resources

Tony Evers , Governor

Adam N Payne , Secretary

5/22/2023

Chapter 70.114 - Aids Payment Worksheet For Tax Year 2022(Payment Year 2023) - Payment Due January 31, 2023

1021 of 7056

LEGAL DESCRIPTION: T08 R04-W S05 PT OF SESW				PARCEL NO: 12-006-0010-0001				CONTROL NO: 103523			
8.37	\$13,164.21	0.78271074	\$10,303.77								
				0	\$0.00	STAT	999999	STATE OF WISCONSIN			
				0.00758490	\$78.15	CNTY	12	CRAWFORD COUNTY			
				0.00413410	\$42.60	MUNI	12006	TOWN OF EASTMAN			
				0.01503350	\$154.90	REG	126251	SCH D OF WAUZEKA-STEUBEN			
				0.00124930	\$12.87	VTAE	000300	SOUTHWEST WISCONSIN VTAE DISTRICT			
				Parcel Total:	\$288.52						

LEGAL DESCRIPTION: T08 R04-W S06 PT OF NENW				PARCEL NO: 12-006-0012-0000				CONTROL NO: 103524			
28.68	\$45,107.46	0.78271074	\$35,306.09								
				0	\$0.00	STAT	999999	STATE OF WISCONSIN			
				0.00758490	\$267.79	CNTY	12	CRAWFORD COUNTY			
				0.00413410	\$145.96	MUNI	12006	TOWN OF EASTMAN			
				0.01503350	\$530.78	REG	126251	SCH D OF WAUZEKA-STEUBEN			
				0.00124930	\$44.11	VTAE	000300	SOUTHWEST WISCONSIN VTAE DISTRICT			
				Parcel Total:	\$988.64						

LEGAL DESCRIPTION: T08 R04-W S05 PT OF SENW				PARCEL NO: 12-006-0005-0000				CONTROL NO: 115002			
38.5	\$60,552.21	0.78271074	\$47,394.86								
				0	\$0.00	STAT	999999	STATE OF WISCONSIN			
				0.00758490	\$359.48	CNTY	12	CRAWFORD COUNTY			
				0.00413410	\$195.93	MUNI	12006	TOWN OF EASTMAN			
				0.01503350	\$712.51	REG	126251	SCH D OF WAUZEKA-STEUBEN			
				0.00124930	\$59.21	VTAE	000300	SOUTHWEST WISCONSIN VTAE DISTRICT			
				Parcel Total:	\$1,327.13						



State of Wisconsin / Department of Natural Resources

Tony Evers , Governor

Adam N Payne , Secretary

5/22/2023

Chapter 70.114 - Aids Payment Worksheet For Tax Year 2022(Payment Year 2023) - Payment Due January 31, 2023

1022 of 7056

LEGAL DESCRIPTION: T08 R04-W S06 PT OF NWNE				PARCEL NO: 12-006-0012-0000			CONTROL NO: 115005		
36.03	\$56,667.42	0.78271074	\$44,354.20						
				0	\$0.00	STAT	999999	STATE OF WISCONSIN	
				0.00758490	\$336.42	CNTY	12	CRAWFORD COUNTY	
				0.00413410	\$183.36	MUNI	12006	TOWN OF EASTMAN	
				0.01503350	\$666.80	REG	126251	SCH D OF WAUZEKA-STEUBEN	
				0.00124930	\$55.41	VTAE	000300	SOUTHWEST WISCONSIN VTAE DISTRICT	
Parcel Total:					\$1,241.99				

LEGAL DESCRIPTION: T08 R04-W S06 PT OF NENE				PARCEL NO: 12-006-0012-0000			CONTROL NO: 115006		
9.76	\$15,350.38	0.78271074	\$12,014.91						
				0	\$0.00	STAT	999999	STATE OF WISCONSIN	
				0.00758490	\$91.13	CNTY	12	CRAWFORD COUNTY	
				0.00413410	\$49.67	MUNI	12006	TOWN OF EASTMAN	
				0.01503350	\$180.63	REG	126251	SCH D OF WAUZEKA-STEUBEN	
				0.00124930	\$15.01	VTAE	000300	SOUTHWEST WISCONSIN VTAE DISTRICT	
Parcel Total:					\$336.44				

LEGAL DESCRIPTION: T08 R04-W S06 PT OF SENW				PARCEL NO: 12-006-0012-0000			CONTROL NO: 115007		
15.5	\$24,378.16	0.78271074	\$19,081.04						
				0	\$0.00	STAT	999999	STATE OF WISCONSIN	
				0.00758490	\$144.73	CNTY	12	CRAWFORD COUNTY	
				0.00413410	\$78.88	MUNI	12006	TOWN OF EASTMAN	
				0.01503350	\$286.86	REG	126251	SCH D OF WAUZEKA-STEUBEN	
				0.00124930	\$23.84	VTAE	000300	SOUTHWEST WISCONSIN VTAE DISTRICT	
Parcel Total:					\$534.31				



State of Wisconsin / Department of Natural Resources

Tony Evers , Governor

Adam N Payne , Secretary

5/22/2023

Chapter 70.114 - Aids Payment Worksheet For Tax Year 2022(Payment Year 2023) - Payment Due January 31, 2023

1023 of 7056

LEGAL DESCRIPTION: T08 R04-W S06 PT OF SWNE	PARCEL NO: 12-006-0012-000	CONTROL NO: 115008
---	----------------------------	--------------------

11.56	\$18,181.39	0.78271074	\$14,230.77
-------	-------------	------------	-------------

0	\$0.00	STAT	999999	STATE OF WISCONSIN
---	--------	------	--------	--------------------

0.00758490	\$107.94	CNTY	12	CRAWFORD COUNTY
------------	----------	------	----	-----------------

0.00413410	\$58.83	MUNI	12006	TOWN OF EASTMAN
------------	---------	------	-------	-----------------

0.01503350	\$213.94	REG	126251	SCH D OF WAUZEKA-STEUBEN
------------	----------	-----	--------	--------------------------

0.00124930	\$17.78	VTAE	000300	SOUTHWEST WISCONSIN VTAE DISTRICT
------------	---------	------	--------	-----------------------------------

Parcel Total:	\$398.49
---------------	----------

File Number Total:	\$5,479.19
--------------------	------------

FILE NO: NA 20049 *	DATE OF PURCHASE: 10/27/2010	GRANTOR: Kevin R Spaight
---------------------	------------------------------	--------------------------

LEGAL DESCRIPTION: T08 R04-W S05 PT OF SWNW	PARCEL NO: 12-006-0004-0000	CONTROL NO: 118420
---	-----------------------------	--------------------

23.63	\$71,981.27	0.78271074	\$56,340.51
-------	-------------	------------	-------------

0	\$0.00	STAT	999999	STATE OF WISCONSIN
---	--------	------	--------	--------------------

0.00758490	\$427.34	CNTY	12	CRAWFORD COUNTY
------------	----------	------	----	-----------------

0.00413410	\$232.91	MUNI	12006	TOWN OF EASTMAN
------------	----------	------	-------	-----------------

0.01503350	\$847.00	REG	126251	SCH D OF WAUZEKA-STEUBEN
------------	----------	-----	--------	--------------------------

0.00124930	\$70.39	VTAE	000300	SOUTHWEST WISCONSIN VTAE DISTRICT
------------	---------	------	--------	-----------------------------------

Parcel Total:	\$1,577.64
---------------	------------



State of Wisconsin / Department of Natural Resources

Tony Evers , Governor

Adam N Payne , Secretary

5/22/2023

Chapter 70.114 - Aids Payment Worksheet For Tax Year 2022(Payment Year 2023) - Payment Due January 31, 2023

1024 of 7056

LEGAL DESCRIPTION: T08 R04-W S05 PT OF NESW	PARCEL NO: 12-006-0006-0000	CONTROL NO: 118421
---	-----------------------------	--------------------

39.85	\$121,390.33	0.78271074	\$95,013.52
-------	--------------	------------	-------------

0	\$0.00	STAT	999999	STATE OF WISCONSIN
0.00758490	\$720.66	CNTY	12	CRAWFORD COUNTY
0.00413410	\$392.79	MUNI	12006	TOWN OF EASTMAN
0.01503350	\$1,428.39	REG	126251	SCH D OF WAUZEKA-STEUBEN
0.00124930	\$118.70	VTAE	000300	SOUTHWEST WISCONSIN VTAE DISTRICT

Parcel Total:	\$2,660.54
---------------	------------

LEGAL DESCRIPTION: T08 R04-W S05 NWSW	PARCEL NO: 12-006-0008-0000	CONTROL NO: 118422
---------------------------------------	-----------------------------	--------------------

40	\$121,847.26	0.78271074	\$95,371.16
----	--------------	------------	-------------

0	\$0.00	STAT	999999	STATE OF WISCONSIN
0.00758490	\$723.38	CNTY	12	CRAWFORD COUNTY
0.00413410	\$394.27	MUNI	12006	TOWN OF EASTMAN
0.01503350	\$1,433.77	REG	126251	SCH D OF WAUZEKA-STEUBEN
0.00124930	\$119.15	VTAE	000300	SOUTHWEST WISCONSIN VTAE DISTRICT

Parcel Total:	\$2,670.57
---------------	------------

File Number Total:	\$6,908.75
--------------------	------------



State of Wisconsin / Department of Natural Resources

Tony Evers , Governor

Adam N Payne , Secretary

5/22/2023

Chapter 70.114 - Aids Payment Worksheet For Tax Year 2022(Payment Year 2023) - Payment Due January 31, 2023

1025 of 7056

FILE NO: W 1305 *		DATE OF PURCHASE: 03/23/1998			GRANTOR: ANTHONY BOVENZO			
LEGAL DESCRIPTION: T08 R05-W S35 PT OF NENW-PTLT3 CSM637				PARCEL NO:		CONTROL NO: 80347		
7.9	\$11,850.61	0.78271074	\$9,275.60					
				0	\$0.00	STAT	999999	STATE OF WISCONSIN
				0.00758490	\$70.35	CNTY	12	CRAWFORD COUNTY
				0.00413410	\$38.35	MUNI	12006	TOWN OF EASTMAN
				0.01503350	\$139.45	REG	126251	SCH D OF WAUZEKA-STEUBEN
				0.00124930	\$11.59	VTAE	000300	SOUTHWEST WISCONSIN VTAE DISTRICT
Parcel Total:					\$259.74			

LEGAL DESCRIPTION: T08 R05-W S26 PT OF SESW-PTLT3 CSM637		PARCEL NO: 080482			CONTROL NO: 80482			
1.33	\$1,994.12	0.78271074	\$1,560.82					
				0	\$0.00	STAT	999999	STATE OF WISCONSIN
				0.00758490	\$11.84	CNTY	12	CRAWFORD COUNTY
				0.00413410	\$6.45	MUNI	12006	TOWN OF EASTMAN
				0.01503350	\$23.46	REG	126251	SCH D OF WAUZEKA-STEUBEN
				0.00124930	\$1.95	VTAE	000300	SOUTHWEST WISCONSIN VTAE DISTRICT
Parcel Total:					\$43.70			



State of Wisconsin / Department of Natural Resources

Tony Evers , Governor

Adam N Payne , Secretary

5/22/2023

Chapter 70.114 - Aids Payment Worksheet For Tax Year 2022(Payment Year 2023) - Payment Due January 31, 2023

1026 of 7056

LEGAL DESCRIPTION: T08 R05-W S26 PT OF SESW-PTLT4 CSM638				PARCEL NO: 080496		CONTROL NO: 80496		
1.23	\$1,843.96	0.78271074	\$1,443.29	0	\$0.00	STAT	999999	STATE OF WISCONSIN
				0.00758490	\$10.95	CNTY	12	CRAWFORD COUNTY
				0.00413410	\$5.97	MUNI	12006	TOWN OF EASTMAN
				0.01503350	\$21.70	REG	126251	SCH D OF WAUZEKA-STEUBEN
				0.00124930	\$1.80	VTAE	000300	SOUTHWEST WISCONSIN VTAE DISTRICT
Parcel Total:					\$40.42			

LEGAL DESCRIPTION: T08 R05-W S26 PT OF SESW-PTLT5 CSM638				PARCEL NO: 080497		CONTROL NO: 80497		
1.29	\$1,934.06	0.78271074	\$1,513.81	0	\$0.00	STAT	999999	STATE OF WISCONSIN
				0.00758490	\$11.48	CNTY	12	CRAWFORD COUNTY
				0.00413410	\$6.26	MUNI	12006	TOWN OF EASTMAN
				0.01503350	\$22.76	REG	126251	SCH D OF WAUZEKA-STEUBEN
				0.00124930	\$1.89	VTAE	000300	SOUTHWEST WISCONSIN VTAE DISTRICT
Parcel Total:					\$42.39			

LEGAL DESCRIPTION: T08 R05-W S35 PT OF NENW-PTLT4 CSM638				PARCEL NO: 080498		CONTROL NO: 80498		
7.9	\$11,850.61	0.78271074	\$9,275.60	0	\$0.00	STAT	999999	STATE OF WISCONSIN
				0.00758490	\$70.35	CNTY	12	CRAWFORD COUNTY
				0.00413410	\$38.35	MUNI	12006	TOWN OF EASTMAN
				0.01503350	\$139.45	REG	126251	SCH D OF WAUZEKA-STEUBEN
				0.00124930	\$11.59	VTAE	000300	SOUTHWEST WISCONSIN VTAE DISTRICT
Parcel Total:					\$259.74			



State of Wisconsin / Department of Natural Resources

Tony Evers , Governor

Adam N Payne , Secretary

5/22/2023

Chapter 70.114 - Aids Payment Worksheet For Tax Year 2022(Payment Year 2023) - Payment Due January 31, 2023

1027 of 7056

LEGAL DESCRIPTION: T08 R05-W S35 PT OF NENW-PTLT5 CSM638	PARCEL NO: 080499	CONTROL NO: 80499
--	-------------------	-------------------

7.9	\$11,850.61	0.78271074	\$9,275.60	
-----	-------------	------------	------------	--

0	\$0.00	STAT	999999	STATE OF WISCONSIN
---	--------	------	--------	--------------------

0.00758490	\$70.35	CNTY	12	CRAWFORD COUNTY
------------	---------	------	----	-----------------

0.00413410	\$38.35	MUNI	12006	TOWN OF EASTMAN
------------	---------	------	-------	-----------------

0.01503350	\$139.45	REG	126251	SCH D OF WAUZEKA-STEUBEN
------------	----------	-----	--------	--------------------------

0.00124930	\$11.59	VTAE	000300	SOUTHWEST WISCONSIN VTAE DISTRICT
------------	---------	------	--------	-----------------------------------

Parcel Total:	\$259.74
---------------	----------

File Number Total:	\$905.73
--------------------	----------

FILE NO: W 1320 *	DATE OF PURCHASE: 10/29/1998	GRANTOR: MICHAEL E WALLACE
-------------------	------------------------------	----------------------------

LEGAL DESCRIPTION: T08 R05-W S25 PT OF NESW	PARCEL NO: 12-006-0491-0000	CONTROL NO: 80855
---	-----------------------------	-------------------

5	\$3,934.19	0.78271074	\$3,079.33	
---	------------	------------	------------	--

0	\$0.00	STAT	999999	STATE OF WISCONSIN
---	--------	------	--------	--------------------

0.00758490	\$23.36	CNTY	12	CRAWFORD COUNTY
------------	---------	------	----	-----------------

0.00413410	\$12.73	MUNI	12006	TOWN OF EASTMAN
------------	---------	------	-------	-----------------

0.01503350	\$46.29	REG	126251	SCH D OF WAUZEKA-STEUBEN
------------	---------	-----	--------	--------------------------

0.00124930	\$3.85	VTAE	000300	SOUTHWEST WISCONSIN VTAE DISTRICT
------------	--------	------	--------	-----------------------------------

Parcel Total:	\$86.23
---------------	---------



State of Wisconsin / Department of Natural Resources

Tony Evers , Governor

Adam N Payne , Secretary

5/22/2023

Chapter 70.114 - Aids Payment Worksheet For Tax Year 2022(Payment Year 2023) - Payment Due January 31, 2023

1028 of 7056

LEGAL DESCRIPTION: T08 R05-W S25 PT OF SESW	PARCEL NO: 12-006-0494-0000	CONTROL NO: 80856
---	-----------------------------	-------------------

22.5	\$17,538.66	0.78271074	\$13,727.70
------	-------------	------------	-------------

0	\$0.00	STAT	999999	STATE OF WISCONSIN
---	--------	------	--------	--------------------

0.00758490	\$104.12	CNTY	12	CRAWFORD COUNTY
------------	----------	------	----	-----------------

0.00413410	\$56.75	MUNI	12006	TOWN OF EASTMAN
------------	---------	------	-------	-----------------

0.01503350	\$206.38	REG	126251	SCH D OF WAUZEKA-STEUBEN
------------	----------	-----	--------	--------------------------

0.00124930	\$17.15	VTAE	000300	SOUTHWEST WISCONSIN VTAE DISTRICT
------------	---------	------	--------	-----------------------------------

Parcel Total:	\$384.40
---------------	----------

File Number Total:	\$470.63
--------------------	----------

FILE NO: W 1323 *	DATE OF PURCHASE: 11/23/1998	GRANTOR: WINIFRED WHETZEL
-------------------	------------------------------	---------------------------

LEGAL DESCRIPTION: T08 R05-W S25 PT OF NESW	PARCEL NO: 12-006-0491-0001	CONTROL NO: 81057
---	-----------------------------	-------------------

10	\$7,808.31	0.78271074	\$6,111.65
----	------------	------------	------------

0	\$0.00	STAT	999999	STATE OF WISCONSIN
---	--------	------	--------	--------------------

0.00758490	\$46.36	CNTY	12	CRAWFORD COUNTY
------------	---------	------	----	-----------------

0.00413410	\$25.27	MUNI	12006	TOWN OF EASTMAN
------------	---------	------	-------	-----------------

0.01503350	\$91.88	REG	126251	SCH D OF WAUZEKA-STEUBEN
------------	---------	-----	--------	--------------------------

0.00124930	\$7.64	VTAE	000300	SOUTHWEST WISCONSIN VTAE DISTRICT
------------	--------	------	--------	-----------------------------------

Parcel Total:	\$171.15
---------------	----------



State of Wisconsin / Department of Natural Resources

Tony Evers , Governor

Adam N Payne , Secretary

5/22/2023

Chapter 70.114 - Aids Payment Worksheet For Tax Year 2022(Payment Year 2023) - Payment Due January 31, 2023

1029 of 7056

LEGAL DESCRIPTION: T08 R05-W S25 PT OF SESW	PARCEL NO: 12-006-0494-0001	CONTROL NO: 81058
---	-----------------------------	-------------------

17.5	\$13,664.54	0.78271074	\$10,695.38
------	-------------	------------	-------------

0	\$0.00	STAT	999999	STATE OF WISCONSIN
---	--------	------	--------	--------------------

0.00758490	\$81.12	CNTY	12	CRAWFORD COUNTY
------------	---------	------	----	-----------------

0.00413410	\$44.22	MUNI	12006	TOWN OF EASTMAN
------------	---------	------	-------	-----------------

0.01503350	\$160.79	REG	126251	SCH D OF WAUZEKA-STEUBEN
------------	----------	-----	--------	--------------------------

0.00124930	\$13.36	VTAE	000300	SOUTHWEST WISCONSIN VTAE DISTRICT
------------	---------	------	--------	-----------------------------------

Parcel Total:	\$299.49
---------------	----------

File Number Total:	\$470.64
--------------------	----------

FILE NO: W 1348 *	DATE OF PURCHASE: 02/04/2000	GRANTOR: RAY J MARTIN
-------------------	------------------------------	-----------------------

LEGAL DESCRIPTION: T08 R04-W S19 GOV LOT 2	PARCEL NO: 12-006-0063-0000	CONTROL NO: 83666
--	-----------------------------	-------------------

68.36	\$66,638.62	0.78271074	\$52,158.76
-------	-------------	------------	-------------

0	\$0.00	STAT	999999	STATE OF WISCONSIN
---	--------	------	--------	--------------------

0.00758490	\$395.62	CNTY	12	CRAWFORD COUNTY
------------	----------	------	----	-----------------

0.00413410	\$215.63	MUNI	12006	TOWN OF EASTMAN
------------	----------	------	-------	-----------------

0.01503350	\$784.13	REG	126251	SCH D OF WAUZEKA-STEUBEN
------------	----------	-----	--------	--------------------------

0.00124930	\$65.16	VTAE	000300	SOUTHWEST WISCONSIN VTAE DISTRICT
------------	---------	------	--------	-----------------------------------

Parcel Total:	\$1,460.54
---------------	------------



State of Wisconsin / Department of Natural Resources

Tony Evers , Governor

Adam N Payne , Secretary

5/22/2023

Chapter 70.114 - Aids Payment Worksheet For Tax Year 2022(Payment Year 2023) - Payment Due January 31, 2023

1030 of 7056

LEGAL DESCRIPTION: T08 R04-W S19 GOV LOT 3	PARCEL NO: 12-006-0064-0000	CONTROL NO: 83667
--	-----------------------------	-------------------

27.4	\$27,504.92	0.78271074	\$21,528.39	
------	-------------	------------	-------------	--

0	\$0.00	STAT	999999	STATE OF WISCONSIN
---	--------	------	--------	--------------------

0.00758490	\$163.29	CNTY	12	CRAWFORD COUNTY
------------	----------	------	----	-----------------

0.00413410	\$89.00	MUNI	12006	TOWN OF EASTMAN
------------	---------	------	-------	-----------------

0.01503350	\$323.65	REG	126251	SCH D OF WAUZEKA-STEUBEN
------------	----------	-----	--------	--------------------------

0.00124930	\$26.89	VTAE	000300	SOUTHWEST WISCONSIN VTAE DISTRICT
------------	---------	------	--------	-----------------------------------

Parcel Total:	\$602.83	
---------------	----------	--

File Number Total:	\$2,063.37	
--------------------	------------	--

FILE NO: W 1351 *	DATE OF PURCHASE: 12/09/1999	GRANTOR: RIVER BANK
-------------------	------------------------------	---------------------

LEGAL DESCRIPTION: T08 R05-W S35 PT LT2-CSM637	PARCEL NO: 12-006-1368-0000	CONTROL NO: 82219
--	-----------------------------	-------------------

7.89	\$21,555.97	0.78271074	\$16,872.09	
------	-------------	------------	-------------	--

0	\$0.00	STAT	999999	STATE OF WISCONSIN
---	--------	------	--------	--------------------

0.00758490	\$127.97	CNTY	12	CRAWFORD COUNTY
------------	----------	------	----	-----------------

0.00413410	\$69.75	MUNI	12006	TOWN OF EASTMAN
------------	---------	------	-------	-----------------

0.01503350	\$253.65	REG	126251	SCH D OF WAUZEKA-STEUBEN
------------	----------	-----	--------	--------------------------

0.00124930	\$21.08	VTAE	000300	SOUTHWEST WISCONSIN VTAE DISTRICT
------------	---------	------	--------	-----------------------------------

Parcel Total:	\$472.45	
---------------	----------	--



State of Wisconsin / Department of Natural Resources

Tony Evers , Governor

Adam N Payne , Secretary

5/22/2023

Chapter 70.114 - Aids Payment Worksheet For Tax Year 2022(Payment Year 2023) - Payment Due January 31, 2023

1031 of 7056

LEGAL DESCRIPTION: T08 R05-W S26 PT LT2-CSM637	PARCEL NO: 12-006-1368-0000	CONTROL NO: 82220
--	-----------------------------	-------------------

1.63	\$4,486.81	0.78271074	\$3,511.88
------	------------	------------	------------

0	\$0.00	STAT	999999	STATE OF WISCONSIN
---	--------	------	--------	--------------------

0.00758490	\$26.64	CNTY	12	CRAWFORD COUNTY
------------	---------	------	----	-----------------

0.00413410	\$14.52	MUNI	12006	TOWN OF EASTMAN
------------	---------	------	-------	-----------------

0.01503350	\$52.80	REG	126251	SCH D OF WAUZEKA-STEUBEN
------------	---------	-----	--------	--------------------------

0.00124930	\$4.39	VTAE	000300	SOUTHWEST WISCONSIN VTAE DISTRICT
------------	--------	------	--------	-----------------------------------

Parcel Total:	\$98.35
---------------	---------

File Number Total:	\$570.80
--------------------	----------

FILE NO: W 1450 *	DATE OF PURCHASE: 05/08/2002	GRANTOR: WILLIAM H CROOK
-------------------	------------------------------	--------------------------

LEGAL DESCRIPTION: T08 R05-W S26 PT OF SWSE	PARCEL NO: 12-006-0516-0000	CONTROL NO: 86823
---	-----------------------------	-------------------

8	\$13,620.17	0.78271074	\$10,660.65
---	-------------	------------	-------------

0	\$0.00	STAT	999999	STATE OF WISCONSIN
---	--------	------	--------	--------------------

0.00758490	\$80.86	CNTY	12	CRAWFORD COUNTY
------------	---------	------	----	-----------------

0.00413410	\$44.07	MUNI	12006	TOWN OF EASTMAN
------------	---------	------	-------	-----------------

0.01503350	\$160.27	REG	126251	SCH D OF WAUZEKA-STEUBEN
------------	----------	-----	--------	--------------------------

0.00124930	\$13.32	VTAE	000300	SOUTHWEST WISCONSIN VTAE DISTRICT
------------	---------	------	--------	-----------------------------------

Parcel Total:	\$298.52
---------------	----------

File Number Total:	\$298.52
--------------------	----------

Municipality Total:	\$17,167.63
---------------------	-------------



State of Wisconsin / Department of Natural Resources

Tony Evers , Governor

Adam N Payne , Secretary

5/22/2023

Chapter 70.114 - Aids Payment Worksheet For Tax Year 2022(Payment Year 2023) - Payment Due January 31, 2023

1032 of 7056

DETAIL FOR TOWN OF FREEMAN, CRAWFORD COUNTY

Acres	Est. Adjust. Purch. Price	Level of Assessment	Adjusted Local Value	Net Gen. Tax Rate	Calc. Aid Pay Amount	Taxing Jurisdiction Type	Code	Description
FILE NO: FI 2403 A			DATE OF PURCHASE: 03/15/1995			GRANTOR: RICHARD T MILLS		
LEGAL DESCRIPTION: T11 R06-W S19 PT OF NENE				PARCEL NO: 12-008-0881-00001049		CONTROL NO: 74457		
39.73	\$75,016.71	0.77283528	\$57,975.56					
				0	\$0.00	STAT	999999	STATE OF WISCONSIN
				0.00779820	\$452.11	CNTY	12	CRAWFORD COUNTY
				0.00264980	\$153.62	MUNI	12008	TOWN OF FREEMAN
				0.00912850	\$529.23	REG	621421	SCH D OF DE SOTO AREA
				0.00140490	\$81.45	VTAE	000200	WESTERN WISCONSIN VTAE DISTRICT
Parcel Total:					\$1,216.41			

LEGAL DESCRIPTION: T11 R06-W S19 SENE				PARCEL NO: 12-008-0884-00001051		CONTROL NO: 74458		
40	\$100,446.11	0.77283528	\$77,628.29					
				0	\$0.00	STAT	999999	STATE OF WISCONSIN
				0.00779820	\$605.36	CNTY	12	CRAWFORD COUNTY
				0.00264980	\$205.70	MUNI	12008	TOWN OF FREEMAN
				0.00912850	\$708.63	REG	621421	SCH D OF DE SOTO AREA
				0.00140490	\$109.06	VTAE	000200	WESTERN WISCONSIN VTAE DISTRICT
Parcel Total:					\$1,628.75			



State of Wisconsin / Department of Natural Resources

Tony Evers , Governor

Adam N Payne , Secretary

5/22/2023

Chapter 70.114 - Aids Payment Worksheet For Tax Year 2022(Payment Year 2023) - Payment Due January 31, 2023

1033 of 7056

LEGAL DESCRIPTION: T11 R06-W S19 SWNE	PARCEL NO: 12-008-0883-00001050	CONTROL NO: 74459
---------------------------------------	---------------------------------	-------------------

40	\$45,349.09	0.77283528	\$35,047.37
----	-------------	------------	-------------

0	\$0.00	STAT	999999	STATE OF WISCONSIN
---	--------	------	--------	--------------------

0.00779820	\$273.31	CNTY	12	CRAWFORD COUNTY
------------	----------	------	----	-----------------

0.00264980	\$92.87	MUNI	12008	TOWN OF FREEMAN
------------	---------	------	-------	-----------------

0.00912850	\$319.93	REG	621421	SCH D OF DE SOTO AREA
------------	----------	-----	--------	-----------------------

0.00140490	\$49.24	VTAE	000200	WESTERN WISCONSIN VTAE DISTRICT
------------	---------	------	--------	---------------------------------

Parcel Total:	\$735.35
---------------	----------

File Number Total:	\$3,580.51
--------------------	------------

FILE NO: FI 2406 *	DATE OF PURCHASE: 03/13/1995	GRANTOR: R. L RENFRO
--------------------	------------------------------	----------------------

LEGAL DESCRIPTION: T11 R06-W S27 W1/2 OF SESE	PARCEL NO: 12-008-1061-0001	CONTROL NO: 74408
---	-----------------------------	-------------------

20	\$79,890.68	0.77283528	\$61,742.34
----	-------------	------------	-------------

0	\$0.00	STAT	999999	STATE OF WISCONSIN
---	--------	------	--------	--------------------

0.00779820	\$481.48	CNTY	12	CRAWFORD COUNTY
------------	----------	------	----	-----------------

0.00264980	\$163.60	MUNI	12008	TOWN OF FREEMAN
------------	----------	------	-------	-----------------

0.00912850	\$563.62	REG	621421	SCH D OF DE SOTO AREA
------------	----------	-----	--------	-----------------------

0.00140490	\$86.74	VTAE	000200	WESTERN WISCONSIN VTAE DISTRICT
------------	---------	------	--------	---------------------------------

Parcel Total:	\$1,295.44
---------------	------------



State of Wisconsin / Department of Natural Resources

Tony Evers , Governor

Adam N Payne , Secretary

5/22/2023

Chapter 70.114 - Aids Payment Worksheet For Tax Year 2022(Payment Year 2023) - Payment Due January 31, 2023

1034 of 7056

LEGAL DESCRIPTION: T11 R06-W S34 PT OF NENE PARCEL NO: 12-008-1171-0002 CONTROL NO: 74409

1 \$4,026.32 0.77283528 \$3,111.68

0 \$0.00 STAT 999999 STATE OF WISCONSIN

0.00779820 \$24.27 CNTY 12 CRAWFORD COUNTY

0.00264980 \$8.25 MUNI 12008 TOWN OF FREEMAN

0.00912850 \$28.41 REG 621421 SCH D OF DE SOTO AREA

0.00140490 \$4.37 VTAE 000200 WESTERN WISCONSIN VTAE DISTRICT

Parcel Total: \$65.30

File Number Total: \$1,360.74

FILE NO: FI 2408 * DATE OF PURCHASE: 03/13/1995 GRANTOR: WILLIAM H PFUND

LEGAL DESCRIPTION: T11 R06-W S28 PT OF SENW PARCEL NO: 12-008-1069-0001 CONTROL NO: 74454

17.25 \$36,872.62 0.77283528 \$28,496.46

0 \$0.00 STAT 999999 STATE OF WISCONSIN

0.00779820 \$222.22 CNTY 12 CRAWFORD COUNTY

0.00264980 \$75.51 MUNI 12008 TOWN OF FREEMAN

0.00912850 \$260.13 REG 621421 SCH D OF DE SOTO AREA

0.00140490 \$40.03 VTAE 000200 WESTERN WISCONSIN VTAE DISTRICT

Parcel Total: \$597.89



State of Wisconsin / Department of Natural Resources

Tony Evers , Governor

Adam N Payne , Secretary

5/22/2023

Chapter 70.114 - Aids Payment Worksheet For Tax Year 2022(Payment Year 2023) - Payment Due January 31, 2023

1035 of 7056

LEGAL DESCRIPTION: T11 R06-W S28 PT OF NESW	PARCEL NO: 12-008-1071-00001152	CONTROL NO: 74455
---	---------------------------------	-------------------

1.25	\$1,271.47	0.77283528	\$982.64
------	------------	------------	----------

0	\$0.00	STAT	999999	STATE OF WISCONSIN
0.00779820	\$7.66	CNTY	12	CRAWFORD COUNTY
0.00264980	\$2.60	MUNI	12008	TOWN OF FREEMAN
0.00912850	\$8.97	REG	621421	SCH D OF DE SOTO AREA
0.00140490	\$1.38	VTAE	000200	WESTERN WISCONSIN VTAE DISTRICT

Parcel Total:	\$20.61
---------------	---------

File Number Total:	\$618.50
--------------------	----------

FILE NO: FI 2588 *	DATE OF PURCHASE: 06/07/1998	GRANTOR: IRWIN LESINSKI, ET AL
--------------------	------------------------------	--------------------------------

LEGAL DESCRIPTION: T11 R06-W S31 SENW	PARCEL NO: 12-008-1125	CONTROL NO: 80519
---------------------------------------	------------------------	-------------------

40	\$96,095.13	0.77283528	\$74,265.70
----	-------------	------------	-------------

0	\$0.00	STAT	999999	STATE OF WISCONSIN
0.00779820	\$579.14	CNTY	12	CRAWFORD COUNTY
0.00264980	\$196.79	MUNI	12008	TOWN OF FREEMAN
0.00912850	\$677.94	REG	621421	SCH D OF DE SOTO AREA
0.00140490	\$104.33	VTAE	000200	WESTERN WISCONSIN VTAE DISTRICT

Parcel Total:	\$1,558.20
---------------	------------



State of Wisconsin / Department of Natural Resources

Tony Evers , Governor

Adam N Payne , Secretary

5/22/2023

Chapter 70.114 - Aids Payment Worksheet For Tax Year 2022(Payment Year 2023) - Payment Due January 31, 2023

1036 of 7056

LEGAL DESCRIPTION: T11 R06-W S31 PT OF SENE	PARCEL NO: 12-008-1121	CONTROL NO: 80520
---	------------------------	-------------------

19	\$144,142.69	0.77283528	\$111,398.56	
----	--------------	------------	--------------	--

0	\$0.00	STAT	999999	STATE OF WISCONSIN
0.00779820	\$868.71	CNTY	12	CRAWFORD COUNTY
0.00264980	\$295.18	MUNI	12008	TOWN OF FREEMAN
0.00912850	\$1,016.90	REG	621421	SCH D OF DE SOTO AREA
0.00140490	\$156.50	VTAE	000200	WESTERN WISCONSIN VTAE DISTRICT

Parcel Total:	\$2,337.29
---------------	------------

LEGAL DESCRIPTION: T11 R06-W S31 SWNE	PARCEL NO: 12-008-1120	CONTROL NO: 80521
---------------------------------------	------------------------	-------------------

40	\$107,398.70	0.77283528	\$83,001.50	
----	--------------	------------	-------------	--

0	\$0.00	STAT	999999	STATE OF WISCONSIN
0.00779820	\$647.27	CNTY	12	CRAWFORD COUNTY
0.00264980	\$219.94	MUNI	12008	TOWN OF FREEMAN
0.00912850	\$757.68	REG	621421	SCH D OF DE SOTO AREA
0.00140490	\$116.61	VTAE	000200	WESTERN WISCONSIN VTAE DISTRICT

Parcel Total:	\$1,741.50
---------------	------------

LEGAL DESCRIPTION: T11 R06-W S31 NWNE	PARCEL NO: 12-008-1119	CONTROL NO: 80522
---------------------------------------	------------------------	-------------------

40	\$90,428.58	0.77283528	\$69,886.40	
----	-------------	------------	-------------	--

0	\$0.00	STAT	999999	STATE OF WISCONSIN
0.00779820	\$544.99	CNTY	12	CRAWFORD COUNTY
0.00264980	\$185.18	MUNI	12008	TOWN OF FREEMAN
0.00912850	\$637.96	REG	621421	SCH D OF DE SOTO AREA
0.00140490	\$98.18	VTAE	000200	WESTERN WISCONSIN VTAE DISTRICT

Parcel Total:	\$1,466.31
---------------	------------



State of Wisconsin / Department of Natural Resources

Tony Evers , Governor

Adam N Payne , Secretary

5/22/2023

Chapter 70.114 - Aids Payment Worksheet For Tax Year 2022(Payment Year 2023) - Payment Due January 31, 2023

1037 of 7056

LEGAL DESCRIPTION: T11 R06-W S31 NENE	PARCEL NO: 12-008-1118	CONTROL NO: 80523
---------------------------------------	------------------------	-------------------

40	\$81,958.28	0.77283528	\$63,340.25
----	-------------	------------	-------------

0	\$0.00	STAT	999999	STATE OF WISCONSIN
---	--------	------	--------	--------------------

0.00779820	\$493.94	CNTY	12	CRAWFORD COUNTY
------------	----------	------	----	-----------------

0.00264980	\$167.84	MUNI	12008	TOWN OF FREEMAN
------------	----------	------	-------	-----------------

0.00912850	\$578.20	REG	621421	SCH D OF DE SOTO AREA
------------	----------	-----	--------	-----------------------

0.00140490	\$88.99	VTAE	000200	WESTERN WISCONSIN VTAE DISTRICT
------------	---------	------	--------	---------------------------------

Parcel Total:	\$1,328.97
---------------	------------

File Number Total:	\$8,432.27
--------------------	------------

FILE NO: FI 2663 *	DATE OF PURCHASE: 09/21/2000	GRANTOR: MARILYN HENTHORN
--------------------	------------------------------	---------------------------

LEGAL DESCRIPTION: T10 R06-W S24 PT OF SESE	PARCEL NO: 12-008-0627-0001	CONTROL NO: 85284
---	-----------------------------	-------------------

32	\$130,268.53	0.77283528	\$100,676.12
----	--------------	------------	--------------

0	\$0.00	STAT	999999	STATE OF WISCONSIN
---	--------	------	--------	--------------------

0.00779820	\$785.10	CNTY	12	CRAWFORD COUNTY
------------	----------	------	----	-----------------

0.00264980	\$266.77	MUNI	12008	TOWN OF FREEMAN
------------	----------	------	-------	-----------------

0.00927190	\$933.46	REG	125124	SCH D OF SENECA
------------	----------	-----	--------	-----------------

0.00128430	\$129.30	VTAE	000300	SOUTHWEST WISCONSIN VTAE DISTRICT
------------	----------	------	--------	-----------------------------------

Parcel Total:	\$2,114.63
---------------	------------



State of Wisconsin / Department of Natural Resources

Tony Evers , Governor

Adam N Payne , Secretary

5/22/2023

Chapter 70.114 - Aids Payment Worksheet For Tax Year 2022(Payment Year 2023) - Payment Due January 31, 2023

1038 of 7056

LEGAL DESCRIPTION: T10 R05-W S19 PT OF SWSW	PARCEL NO: 12-008-0209-0002	CONTROL NO: 85286
---	-----------------------------	-------------------

8	\$43,212.71	0.77283528	\$33,396.30	
---	-------------	------------	-------------	--

0	\$0.00	STAT	999999	STATE OF WISCONSIN
---	--------	------	--------	--------------------

0.00779820	\$260.43	CNTY	12	CRAWFORD COUNTY
------------	----------	------	----	-----------------

0.00264980	\$88.49	MUNI	12008	TOWN OF FREEMAN
------------	---------	------	-------	-----------------

0.00927190	\$309.65	REG	125124	SCH D OF SENECA
------------	----------	-----	--------	-----------------

0.00128430	\$42.89	VTAE	000300	SOUTHWEST WISCONSIN VTAE DISTRICT
------------	---------	------	--------	-----------------------------------

Parcel Total:	\$701.46
---------------	----------

File Number Total:	\$2,816.09
--------------------	------------

FILE NO: FI 2711 *	DATE OF PURCHASE: 11/16/2001	GRANTOR: SHIRLEY BARNETT ET AL
--------------------	------------------------------	--------------------------------

LEGAL DESCRIPTION: T11 R06-W S32 PT OF NWNE	PARCEL NO: 12-008-1136-0001	CONTROL NO: 86434
---	-----------------------------	-------------------

1.5	\$4,771.24	0.77283528	\$3,687.38	
-----	------------	------------	------------	--

0	\$0.00	STAT	999999	STATE OF WISCONSIN
---	--------	------	--------	--------------------

0.00779820	\$28.76	CNTY	12	CRAWFORD COUNTY
------------	---------	------	----	-----------------

0.00264980	\$9.77	MUNI	12008	TOWN OF FREEMAN
------------	--------	------	-------	-----------------

0.00912850	\$33.66	REG	621421	SCH D OF DE SOTO AREA
------------	---------	-----	--------	-----------------------

0.00140490	\$5.18	VTAE	000200	WESTERN WISCONSIN VTAE DISTRICT
------------	--------	------	--------	---------------------------------

Parcel Total:	\$77.37
---------------	---------

File Number Total:	\$77.37
--------------------	---------



State of Wisconsin / Department of Natural Resources

Tony Evers , Governor

Adam N Payne , Secretary

5/22/2023

Chapter 70.114 - Aids Payment Worksheet For Tax Year 2022(Payment Year 2023) - Payment Due January 31, 2023

1039 of 7056

FILE NO: NA 578 *				DATE OF PURCHASE: 02/28/1995				GRANTOR: WIS DEPT OF TRANSPORTATION			
LEGAL DESCRIPTION: T11 R06-W S31 NWSW				PARCEL NO: 12-008-1127-0000				CONTROL NO: 74418			
47.05	\$107,227.28	0.77283528	\$82,869.02								
				0	\$0.00	STAT	999999	STATE OF WISCONSIN			
				0.00779820	\$646.23	CNTY	12	CRAWFORD COUNTY			
				0.00264980	\$219.59	MUNI	12008	TOWN OF FREEMAN			
				0.00912850	\$756.47	REG	621421	SCH D OF DE SOTO AREA			
				0.00140490	\$116.42	VTAE	000200	WESTERN WISCONSIN VTAE DISTRICT			
Parcel Total:				\$1,738.71							

LEGAL DESCRIPTION: T11 R06-W S31 SWNW				PARCEL NO: 12-008-1124-0000				CONTROL NO: 74419			
47.05	\$107,227.28	0.77283528	\$82,869.02								
				0	\$0.00	STAT	999999	STATE OF WISCONSIN			
				0.00779820	\$646.23	CNTY	12	CRAWFORD COUNTY			
				0.00264980	\$219.59	MUNI	12008	TOWN OF FREEMAN			
				0.00912850	\$756.47	REG	621421	SCH D OF DE SOTO AREA			
				0.00140490	\$116.42	VTAE	000200	WESTERN WISCONSIN VTAE DISTRICT			
Parcel Total:				\$1,738.71							



State of Wisconsin / Department of Natural Resources

Tony Evers , Governor

Adam N Payne , Secretary

5/22/2023

Chapter 70.114 - Aids Payment Worksheet For Tax Year 2022(Payment Year 2023) - Payment Due January 31, 2023

1040 of 7056

LEGAL DESCRIPTION: T11 R06-W S31 SWSW	PARCEL NO: 12-008-1128-0000	CONTROL NO: 74420
---------------------------------------	-----------------------------	-------------------

47.02	\$106,803.45	0.77283528	\$82,541.48
-------	--------------	------------	-------------

0	\$0.00	STAT	999999	STATE OF WISCONSIN
0.00779820	\$643.68	CNTY	12	CRAWFORD COUNTY
0.00264980	\$218.72	MUNI	12008	TOWN OF FREEMAN
0.00912850	\$753.48	REG	621421	SCH D OF DE SOTO AREA
0.00140490	\$115.96	VTAE	000200	WESTERN WISCONSIN VTAE DISTRICT

Parcel Total:	\$1,731.84
---------------	------------

LEGAL DESCRIPTION: T11 R06-W S31 NESW	PARCEL NO: 12-008-1126-0000	CONTROL NO: 74421
---------------------------------------	-----------------------------	-------------------

40	\$91,121.99	0.77283528	\$70,422.29
----	-------------	------------	-------------

0	\$0.00	STAT	999999	STATE OF WISCONSIN
0.00779820	\$549.17	CNTY	12	CRAWFORD COUNTY
0.00264980	\$186.60	MUNI	12008	TOWN OF FREEMAN
0.00912850	\$642.85	REG	621421	SCH D OF DE SOTO AREA
0.00140490	\$98.93	VTAE	000200	WESTERN WISCONSIN VTAE DISTRICT

Parcel Total:	\$1,477.55
---------------	------------

LEGAL DESCRIPTION: T11 R06-W S31 PT OF NESE	PARCEL NO: 12-008-1130-0000	CONTROL NO: 74422
---	-----------------------------	-------------------

0.04	\$105.96	0.77283528	\$81.89
------	----------	------------	---------

0	\$0.00	STAT	999999	STATE OF WISCONSIN
0.00779820	\$0.64	CNTY	12	CRAWFORD COUNTY
0.00264980	\$0.22	MUNI	12008	TOWN OF FREEMAN
0.00912850	\$0.75	REG	621421	SCH D OF DE SOTO AREA
0.00140490	\$0.12	VTAE	000200	WESTERN WISCONSIN VTAE DISTRICT

Parcel Total:	\$1.73
---------------	--------



State of Wisconsin / Department of Natural Resources

Tony Evers , Governor

Adam N Payne , Secretary

5/22/2023

Chapter 70.114 - Aids Payment Worksheet For Tax Year 2022(Payment Year 2023) - Payment Due January 31, 2023

1041 of 7056

LEGAL DESCRIPTION: T11 R06-W S31 PT OF NWSE	PARCEL NO: 12-008-1131-0000	CONTROL NO: 74423
---	-----------------------------	-------------------

37.68	\$85,612.29	0.77283528	\$66,164.20
-------	-------------	------------	-------------

0	\$0.00	STAT	999999	STATE OF WISCONSIN
0.00779820	\$515.96	CNTY	12	CRAWFORD COUNTY
0.00264980	\$175.32	MUNI	12008	TOWN OF FREEMAN
0.00912850	\$603.98	REG	621421	SCH D OF DE SOTO AREA
0.00140490	\$92.95	VTAE	000200	WESTERN WISCONSIN VTAE DISTRICT

Parcel Total:	\$1,388.21
---------------	------------

LEGAL DESCRIPTION: T11 R07-W S36 LT7-CSM170	PARCEL NO: 12-008-1444-0000	CONTROL NO: 74424
---	-----------------------------	-------------------

8.16	\$18,542.27	0.77283528	\$14,330.12
------	-------------	------------	-------------

0	\$0.00	STAT	999999	STATE OF WISCONSIN
0.00779820	\$111.75	CNTY	12	CRAWFORD COUNTY
0.00264980	\$37.97	MUNI	12008	TOWN OF FREEMAN
0.00912850	\$130.81	REG	621421	SCH D OF DE SOTO AREA
0.00140490	\$20.13	VTAE	000200	WESTERN WISCONSIN VTAE DISTRICT

Parcel Total:	\$300.66
---------------	----------

File Number Total:	\$8,377.41
--------------------	------------



State of Wisconsin / Department of Natural Resources

Tony Evers , Governor

Adam N Payne , Secretary

5/22/2023

Chapter 70.114 - Aids Payment Worksheet For Tax Year 2022(Payment Year 2023) - Payment Due January 31, 2023

1042 of 7056

FILE NO: NA 682 *				DATE OF PURCHASE: 06/10/1999				GRANTOR: REUBEN KNUTSON			
LEGAL DESCRIPTION: T11 R06-W S32 N1/2 OF SWSW				PARCEL NO: 12-008-1146-0000				CONTROL NO: 82118			
20	\$52,795.87	0.77283528	\$40,802.51								
				0	\$0.00	STAT	999999	STATE OF WISCONSIN			
				0.00779820	\$318.19	CNTY	12	CRAWFORD COUNTY			
				0.00264980	\$108.12	MUNI	12008	TOWN OF FREEMAN			
				0.00912850	\$372.47	REG	621421	SCH D OF DE SOTO AREA			
				0.00140490	\$57.32	VTAE	000200	WESTERN WISCONSIN VTAE DISTRICT			
Parcel Total:					\$856.10						

LEGAL DESCRIPTION: T11 R06-W S32 PT OF NWSW				PARCEL NO: 12-008-1144-0000				CONTROL NO: 82119			
34	\$89,752.98	0.77283528	\$69,364.27								
				0	\$0.00	STAT	999999	STATE OF WISCONSIN			
				0.00779820	\$540.92	CNTY	12	CRAWFORD COUNTY			
				0.00264980	\$183.80	MUNI	12008	TOWN OF FREEMAN			
				0.00912850	\$633.19	REG	621421	SCH D OF DE SOTO AREA			
				0.00140490	\$97.45	VTAE	000200	WESTERN WISCONSIN VTAE DISTRICT			
Parcel Total:					\$1,455.36						

File Number Total:					\$2,311.46						
--------------------	--	--	--	--	------------	--	--	--	--	--	--



State of Wisconsin / Department of Natural Resources

Tony Evers , Governor

Adam N Payne , Secretary

5/22/2023

Chapter 70.114 - Aids Payment Worksheet For Tax Year 2022(Payment Year 2023) - Payment Due January 31, 2023

1043 of 7056

FILE NO: NA 683 *				DATE OF PURCHASE: 06/23/1999				GRANTOR: SARAH DRAPER			
LEGAL DESCRIPTION: T10 R06-W S05 A P 1 TN FREE				PARCEL NO: 12-008-1412-000				CONTROL NO: 81970			
28.8	\$92,392.77	0.77283528	\$71,404.39								
			0	\$0.00	STAT	999999	STATE OF WISCONSIN				
			0.00779820	\$556.83	CNTY	12	CRAWFORD COUNTY				
			0.00264980	\$189.21	MUNI	12008	TOWN OF FREEMAN				
			0.00912850	\$651.82	REG	621421	SCH D OF DE SOTO AREA				
			0.00140490	\$100.31	VTAE	000200	WESTERN WISCONSIN VTAE DISTRICT				
Parcel Total:				\$1,498.17							

File Number Total:	\$1,498.17										
--------------------	------------	--	--	--	--	--	--	--	--	--	--

FILE NO: NA 684 *				DATE OF PURCHASE: 08/07/1999				GRANTOR: DENNIS P HELLEDY TRUST			
LEGAL DESCRIPTION: T10 R06-W S05 A P 1 TN FREE				PARCEL NO: 12-008-1427-0000				CONTROL NO: 82007			
7.5	\$25,764.38	0.77283528	\$19,911.62								
			0	\$0.00	STAT	999999	STATE OF WISCONSIN				
			0.00779820	\$155.28	CNTY	12	CRAWFORD COUNTY				
			0.00264980	\$52.76	MUNI	12008	TOWN OF FREEMAN				
			0.00912850	\$181.76	REG	621421	SCH D OF DE SOTO AREA				
			0.00140490	\$27.97	VTAE	000200	WESTERN WISCONSIN VTAE DISTRICT				
Parcel Total:				\$417.77							



State of Wisconsin / Department of Natural Resources

Tony Evers , Governor

Adam N Payne , Secretary

5/22/2023

Chapter 70.114 - Aids Payment Worksheet For Tax Year 2022(Payment Year 2023) - Payment Due January 31, 2023

1044 of 7056

LEGAL DESCRIPTION: T10 R06-W S06 A P 1 TN FREE				PARCEL NO: 12-008-1427-0000			CONTROL NO: 82093	
9	\$30,925.18	0.77283528	\$23,900.07	0	\$0.00	STAT	999999	STATE OF WISCONSIN
				0.00779820	\$186.38	CNTY	12	CRAWFORD COUNTY
				0.00264980	\$63.33	MUNI	12008	TOWN OF FREEMAN
				0.00912850	\$218.17	REG	621421	SCH D OF DE SOTO AREA
				0.00140490	\$33.58	VTAE	000200	WESTERN WISCONSIN VTAE DISTRICT
Parcel Total:					\$501.46			

LEGAL DESCRIPTION: T10 R06-W S05 A P 1 TN FREE				PARCEL NO: 12-008-1427-0000			CONTROL NO: 82094	
4.78	\$16,419.52	0.77283528	\$12,689.58	0	\$0.00	STAT	999999	STATE OF WISCONSIN
				0.00779820	\$98.96	CNTY	12	CRAWFORD COUNTY
				0.00264980	\$33.62	MUNI	12008	TOWN OF FREEMAN
				0.00912850	\$115.84	REG	621421	SCH D OF DE SOTO AREA
				0.00140490	\$17.83	VTAE	000200	WESTERN WISCONSIN VTAE DISTRICT
Parcel Total:					\$266.25			

LEGAL DESCRIPTION: T10 R06-W S06 A P 1 TN FREE				PARCEL NO: 12-008-1427-0000			CONTROL NO: 82095	
1	\$3,444.93	0.77283528	\$2,662.36	0	\$0.00	STAT	999999	STATE OF WISCONSIN
				0.00779820	\$20.76	CNTY	12	CRAWFORD COUNTY
				0.00264980	\$7.05	MUNI	12008	TOWN OF FREEMAN
				0.00912850	\$24.30	REG	621421	SCH D OF DE SOTO AREA
				0.00140490	\$3.74	VTAE	000200	WESTERN WISCONSIN VTAE DISTRICT
Parcel Total:					\$55.85			



State of Wisconsin / Department of Natural Resources

Tony Evers , Governor

Adam N Payne , Secretary

5/22/2023

Chapter 70.114 - Aids Payment Worksheet For Tax Year 2022(Payment Year 2023) - Payment Due January 31, 2023

1045 of 7056

File Number Total: \$1,241.33

FILE NO: NA 706 *

DATE OF PURCHASE: 04/21/2000

GRANTOR: BRENDON L COMP

LEGAL DESCRIPTION: T11 R06-W S31 PT OF NESE

PARCEL NO: 12-008-1130

CONTROL NO: 84333

39.45 \$130,568.39 0.77283528 \$100,907.86

0 \$0.00 STAT 999999 STATE OF WISCONSIN

0.00779820 \$786.90 CNTY 12 CRAWFORD COUNTY

0.00264980 \$267.39 MUNI 12008 TOWN OF FREEMAN

0.00912850 \$921.14 REG 621421 SCH D OF DE SOTO AREA

0.00140490 \$141.76 VTAE 000200 WESTERN WISCONSIN VTAE DISTRICT

Parcel Total: \$2,117.19

LEGAL DESCRIPTION: T11 R06-W S31 PT OF NWSE

PARCEL NO: 12-008-1131

CONTROL NO: 84334

4 \$13,233.92 0.77283528 \$10,227.64

0 \$0.00 STAT 999999 STATE OF WISCONSIN

0.00779820 \$79.76 CNTY 12 CRAWFORD COUNTY

0.00264980 \$27.10 MUNI 12008 TOWN OF FREEMAN

0.00912850 \$93.36 REG 621421 SCH D OF DE SOTO AREA

0.00140490 \$14.37 VTAE 000200 WESTERN WISCONSIN VTAE DISTRICT

Parcel Total: \$214.59



State of Wisconsin / Department of Natural Resources

Tony Evers , Governor

Adam N Payne , Secretary

5/22/2023

Chapter 70.114 - Aids Payment Worksheet For Tax Year 2022(Payment Year 2023) - Payment Due January 31, 2023

1046 of 7056

LEGAL DESCRIPTION: T11 R06-W S31 PT OF SWSE	PARCEL NO: 12-008-1133	CONTROL NO: 84335
---	------------------------	-------------------

10	\$33,102.51	0.77283528	\$25,582.79	
----	-------------	------------	-------------	--

0	\$0.00	STAT	999999	STATE OF WISCONSIN
---	--------	------	--------	--------------------

0.00779820	\$199.50	CNTY	12	CRAWFORD COUNTY
------------	----------	------	----	-----------------

0.00264980	\$67.79	MUNI	12008	TOWN OF FREEMAN
------------	---------	------	-------	-----------------

0.00912850	\$233.53	REG	621421	SCH D OF DE SOTO AREA
------------	----------	-----	--------	-----------------------

0.00140490	\$35.94	VTAE	000200	WESTERN WISCONSIN VTAE DISTRICT
------------	---------	------	--------	---------------------------------

Parcel Total:	\$536.76
---------------	----------

LEGAL DESCRIPTION: T11 R06-W S31 SESE	PARCEL NO: 12-008-1134	CONTROL NO: 84336
---------------------------------------	------------------------	-------------------

40	\$132,398.24	0.77283528	\$102,322.03	
----	--------------	------------	--------------	--

0	\$0.00	STAT	999999	STATE OF WISCONSIN
---	--------	------	--------	--------------------

0.00779820	\$797.93	CNTY	12	CRAWFORD COUNTY
------------	----------	------	----	-----------------

0.00264980	\$271.13	MUNI	12008	TOWN OF FREEMAN
------------	----------	------	-------	-----------------

0.00912850	\$934.05	REG	621421	SCH D OF DE SOTO AREA
------------	----------	-----	--------	-----------------------

0.00140490	\$143.75	VTAE	000200	WESTERN WISCONSIN VTAE DISTRICT
------------	----------	------	--------	---------------------------------

Parcel Total:	\$2,146.86
---------------	------------

File Number Total:	\$5,015.40
--------------------	------------



State of Wisconsin / Department of Natural Resources

Tony Evers , Governor

Adam N Payne , Secretary

5/22/2023

Chapter 70.114 - Aids Payment Worksheet For Tax Year 2022(Payment Year 2023) - Payment Due January 31, 2023

1047 of 7056

FILE NO: NA 763 *				DATE OF PURCHASE: 07/27/2001				GRANTOR: BERNARD OUMET			
LEGAL DESCRIPTION: T10 R06-W S06 A P 1 TN FREE LT26				PARCEL NO: 12-008-1415-0000				CONTROL NO: 86461			
15.36	\$118,243.74	0.77283528	\$91,382.93								
				0	\$0.00	STAT	999999	STATE OF WISCONSIN			
				0.00779820	\$712.63	CNTY	12	CRAWFORD COUNTY			
				0.00264980	\$242.15	MUNI	12008	TOWN OF FREEMAN			
				0.00912850	\$834.19	REG	621421	SCH D OF DE SOTO AREA			
				0.00140490	\$128.38	VTAE	000200	WESTERN WISCONSIN VTAE DISTRICT			
Parcel Total:				\$1,917.35							

File Number Total:				\$1,917.35							
--------------------	--	--	--	------------	--	--	--	--	--	--	--

FILE NO: NA 784 *				DATE OF PURCHASE: 09/18/2002				GRANTOR: REUBEN L KNUTSON			
LEGAL DESCRIPTION: T11 R06-W S32 PT OF SENW				PARCEL NO: 12-008-1142-0000				CONTROL NO: 87356			
0.5	\$6.85	0.77283528	\$5.29								
				0	\$0.00	STAT	999999	STATE OF WISCONSIN			
				0.00779820	\$0.04	CNTY	12	CRAWFORD COUNTY			
				0.00264980	\$0.01	MUNI	12008	TOWN OF FREEMAN			
				0.00912850	\$0.05	REG	621421	SCH D OF DE SOTO AREA			
				0.00140490	\$0.01	VTAE	000200	WESTERN WISCONSIN VTAE DISTRICT			
Parcel Total:				\$0.11							



State of Wisconsin / Department of Natural Resources

Tony Evers , Governor

Adam N Payne , Secretary

5/22/2023

Chapter 70.114 - Aids Payment Worksheet For Tax Year 2022(Payment Year 2023) - Payment Due January 31, 2023

1048 of 7056

LEGAL DESCRIPTION: T11 R06-W S32 PT OF NESW	PARCEL NO: 12-008-1143-0000	CONTROL NO: 87357
---	-----------------------------	-------------------

29.38 \$88,515.07 0.77283528 \$68,407.57

0	\$0.00	STAT	999999	STATE OF WISCONSIN
0.00779820	\$533.46	CNTY	12	CRAWFORD COUNTY
0.00264980	\$181.27	MUNI	12008	TOWN OF FREEMAN
0.00912850	\$624.46	REG	621421	SCH D OF DE SOTO AREA
0.00140490	\$96.10	VTAE	000200	WESTERN WISCONSIN VTAE DISTRICT

Parcel Total: \$1,435.29

LEGAL DESCRIPTION: T11 R06-W S32 PT OF SESW	PARCEL NO: 12-008-1147-0000	CONTROL NO: 87358
---	-----------------------------	-------------------

30.46 \$91,586.51 0.77283528 \$70,781.29

0	\$0.00	STAT	999999	STATE OF WISCONSIN
0.00779820	\$551.97	CNTY	12	CRAWFORD COUNTY
0.00264980	\$187.56	MUNI	12008	TOWN OF FREEMAN
0.00912850	\$646.13	REG	621421	SCH D OF DE SOTO AREA
0.00140490	\$99.44	VTAE	000200	WESTERN WISCONSIN VTAE DISTRICT

Parcel Total: \$1,485.10

LEGAL DESCRIPTION: T11 R06-W S32 PT OF NWSE	PARCEL NO: 12-008-1149-0000	CONTROL NO: 87359
---	-----------------------------	-------------------

17.12 \$48,647.92 0.77283528 \$37,596.83

0	\$0.00	STAT	999999	STATE OF WISCONSIN
0.00779820	\$293.19	CNTY	12	CRAWFORD COUNTY
0.00264980	\$99.62	MUNI	12008	TOWN OF FREEMAN
0.00912850	\$343.20	REG	621421	SCH D OF DE SOTO AREA
0.00140490	\$52.82	VTAE	000200	WESTERN WISCONSIN VTAE DISTRICT

Parcel Total: \$788.83



State of Wisconsin / Department of Natural Resources

Tony Evers , Governor

Adam N Payne , Secretary

5/22/2023

Chapter 70.114 - Aids Payment Worksheet For Tax Year 2022(Payment Year 2023) - Payment Due January 31, 2023

1049 of 7056

LEGAL DESCRIPTION: T11 R06-W S32 PT OF SWSE	PARCEL NO: 12-008-1150-0000	CONTROL NO: 87360
---	-----------------------------	-------------------

29.39	\$94,327.08	0.77283528	\$72,899.29	
-------	-------------	------------	-------------	--

0	\$0.00	STAT	999999	STATE OF WISCONSIN
0.00779820	\$568.49	CNTY	12	CRAWFORD COUNTY
0.00264980	\$193.17	MUNI	12008	TOWN OF FREEMAN
0.00912850	\$665.46	REG	621421	SCH D OF DE SOTO AREA
0.00140490	\$102.41	VTAE	000200	WESTERN WISCONSIN VTAE DISTRICT

Parcel Total:	\$1,529.53
---------------	------------

LEGAL DESCRIPTION: T11 R06-W S32 PT OF SESE	PARCEL NO: 12-008-1151-0000	CONTROL NO: 87361
---	-----------------------------	-------------------

16.75	\$50,630.89	0.77283528	\$39,129.34	
-------	-------------	------------	-------------	--

0	\$0.00	STAT	999999	STATE OF WISCONSIN
0.00779820	\$305.14	CNTY	12	CRAWFORD COUNTY
0.00264980	\$103.68	MUNI	12008	TOWN OF FREEMAN
0.00912850	\$357.19	REG	621421	SCH D OF DE SOTO AREA
0.00140490	\$54.97	VTAE	000200	WESTERN WISCONSIN VTAE DISTRICT

Parcel Total:	\$820.98
---------------	----------

LEGAL DESCRIPTION: T11 R06-W S32 PT OF SENE	PARCEL NO: 12-008-1138-0000	CONTROL NO: 87362
---	-----------------------------	-------------------

17.39	\$54,053.75	0.77283528	\$41,774.64	
-------	-------------	------------	-------------	--

0	\$0.00	STAT	999999	STATE OF WISCONSIN
0.00779820	\$325.77	CNTY	12	CRAWFORD COUNTY
0.00264980	\$110.69	MUNI	12008	TOWN OF FREEMAN
0.00912850	\$381.34	REG	621421	SCH D OF DE SOTO AREA
0.00140490	\$58.69	VTAE	000200	WESTERN WISCONSIN VTAE DISTRICT

Parcel Total:	\$876.49
---------------	----------



State of Wisconsin / Department of Natural Resources

Tony Evers , Governor

Adam N Payne , Secretary

5/22/2023

Chapter 70.114 - Aids Payment Worksheet For Tax Year 2022(Payment Year 2023) - Payment Due January 31, 2023

1050 of 7056

LEGAL DESCRIPTION: T11 R06-W S32 PT OF NESE	PARCEL NO: 12-008-1148-0000	CONTROL NO: 87363
---	-----------------------------	-------------------

10.34	\$31,081.82	0.77283528	\$24,021.13	
-------	-------------	------------	-------------	--

0	\$0.00	STAT	999999	STATE OF WISCONSIN
0.00779820	\$187.32	CNTY	12	CRAWFORD COUNTY
0.00264980	\$63.65	MUNI	12008	TOWN OF FREEMAN
0.00912850	\$219.28	REG	621421	SCH D OF DE SOTO AREA
0.00140490	\$33.75	VTAE	000200	WESTERN WISCONSIN VTAE DISTRICT

Parcel Total:	\$504.00
---------------	----------

LEGAL DESCRIPTION: T11 R06-W S33 PT OF NWSW	PARCEL NO: 12-008-1162-0000	CONTROL NO: 87364
---	-----------------------------	-------------------

8.87	\$26,351.43	0.77283528	\$20,365.32	
------	-------------	------------	-------------	--

0	\$0.00	STAT	999999	STATE OF WISCONSIN
0.00779820	\$158.81	CNTY	12	CRAWFORD COUNTY
0.00264980	\$53.96	MUNI	12008	TOWN OF FREEMAN
0.00912850	\$185.91	REG	621421	SCH D OF DE SOTO AREA
0.00140490	\$28.61	VTAE	000200	WESTERN WISCONSIN VTAE DISTRICT

Parcel Total:	\$427.29
---------------	----------

LEGAL DESCRIPTION: T11 R06-W S33 PT OF SWSW	PARCEL NO: 12-008-1163-0000	CONTROL NO: 87365
---	-----------------------------	-------------------

15.1	\$39,864.87	0.77283528	\$30,808.98	
------	-------------	------------	-------------	--

0	\$0.00	STAT	999999	STATE OF WISCONSIN
0.00779820	\$240.26	CNTY	12	CRAWFORD COUNTY
0.00264980	\$81.64	MUNI	12008	TOWN OF FREEMAN
0.00912850	\$281.24	REG	621421	SCH D OF DE SOTO AREA
0.00140490	\$43.28	VTAE	000200	WESTERN WISCONSIN VTAE DISTRICT

Parcel Total:	\$646.42
---------------	----------



State of Wisconsin / Department of Natural Resources

Tony Evers , Governor

Adam N Payne , Secretary

5/22/2023

Chapter 70.114 - Aids Payment Worksheet For Tax Year 2022(Payment Year 2023) - Payment Due January 31, 2023

1051 of 7056

File Number Total: \$8,514.04

FILE NO: NA 794 *

DATE OF PURCHASE: 01/27/2003

GRANTOR: COULEE REGION HUMANE SOCIETY

LEGAL DESCRIPTION: T11 R06-W S21 PT OF SWSW

PARCEL NO: 12-008-0933-0001, 0003

CONTROL NO: 89163

19.72 \$59,694.78 0.77283528 \$46,134.23

0 \$0.00 STAT 999999 STATE OF WISCONSIN

0.00779820 \$359.77 CNTY 12 CRAWFORD COUNTY

0.00264980 \$122.25 MUNI 12008 TOWN OF FREEMAN

0.00912850 \$421.14 REG 621421 SCH D OF DE SOTO AREA

0.00140490 \$64.81 VTAE 000200 WESTERN WISCONSIN VTAE DISTRICT

Parcel Total: \$967.97

LEGAL DESCRIPTION: T11 R06-W S21 PT OF SESW

PARCEL NO: 12-008-0934-0000

CONTROL NO: 89168

14.01 \$42,410.48 0.77283528 \$32,776.31

0 \$0.00 STAT 999999 STATE OF WISCONSIN

0.00779820 \$255.60 CNTY 12 CRAWFORD COUNTY

0.00264980 \$86.85 MUNI 12008 TOWN OF FREEMAN

0.00912850 \$299.20 REG 621421 SCH D OF DE SOTO AREA

0.00140490 \$46.05 VTAE 000200 WESTERN WISCONSIN VTAE DISTRICT

Parcel Total: \$687.70



State of Wisconsin / Department of Natural Resources

Tony Evers , Governor

Adam N Payne , Secretary

5/22/2023

Chapter 70.114 - Aids Payment Worksheet For Tax Year 2022(Payment Year 2023) - Payment Due January 31, 2023

1052 of 7056

LEGAL DESCRIPTION: T11 R06-W S28 PT OF NENW PARCEL NO: 12-008-1066-0001, 1067-0000, 1067-0003 CONTROL NO: 89169

5.87 \$17,769.19 0.77283528 \$13,732.66

0 \$0.00 STAT 999999 STATE OF WISCONSIN

0.00779820 \$107.09 CNTY 12 CRAWFORD COUNTY

0.00264980 \$36.39 MUNI 12008 TOWN OF FREEMAN

0.00912850 \$125.36 REG 621421 SCH D OF DE SOTO AREA

0.00140490 \$19.29 VTAE 000200 WESTERN WISCONSIN VTAE DISTRICT

Parcel Total: \$288.13

LEGAL DESCRIPTION: T11 R06-W S28 PT OF NWNW PARCEL NO: 12-008-1067-0000, 0003 CONTROL NO: 89170

15.74 \$47,675.58 0.77283528 \$36,845.37

0 \$0.00 STAT 999999 STATE OF WISCONSIN

0.00779820 \$287.33 CNTY 12 CRAWFORD COUNTY

0.00264980 \$97.63 MUNI 12008 TOWN OF FREEMAN

0.00912850 \$336.34 REG 621421 SCH D OF DE SOTO AREA

0.00140490 \$51.76 VTAE 000200 WESTERN WISCONSIN VTAE DISTRICT

Parcel Total: \$773.06



State of Wisconsin / Department of Natural Resources

Tony Evers , Governor

Adam N Payne , Secretary

5/22/2023

Chapter 70.114 - Aids Payment Worksheet For Tax Year 2022(Payment Year 2023) - Payment Due January 31, 2023

1053 of 7056

LEGAL DESCRIPTION: T11 R06-W S28 PT OF SWNW PARCEL NO: 12-008-1068-0002 CONTROL NO: 89171

8.54 \$25,851.36 0.77283528 \$19,978.84

0 \$0.00 STAT 999999 STATE OF WISCONSIN

0.00779820 \$155.80 CNTY 12 CRAWFORD COUNTY

0.00264980 \$52.94 MUNI 12008 TOWN OF FREEMAN

0.00912850 \$182.38 REG 621421 SCH D OF DE SOTO AREA

0.00140490 \$28.07 VTAE 000200 WESTERN WISCONSIN VTAE DISTRICT

Parcel Total: \$419.19

LEGAL DESCRIPTION: T11 R06-W S28 PT OF SENW PARCEL NO: 12-008-1068-0002 CONTROL NO: 89172

3.62 \$10,959.31 0.77283528 \$8,469.74

0 \$0.00 STAT 999999 STATE OF WISCONSIN

0.00779820 \$66.05 CNTY 12 CRAWFORD COUNTY

0.00264980 \$22.44 MUNI 12008 TOWN OF FREEMAN

0.00912850 \$77.32 REG 621421 SCH D OF DE SOTO AREA

0.00140490 \$11.90 VTAE 000200 WESTERN WISCONSIN VTAE DISTRICT

Parcel Total: \$177.71

File Number Total: \$3,313.76



State of Wisconsin / Department of Natural Resources

Tony Evers , Governor

Adam N Payne , Secretary

5/22/2023

Chapter 70.114 - Aids Payment Worksheet For Tax Year 2022(Payment Year 2023) - Payment Due January 31, 2023

1054 of 7056

FILE NO: NA 805 *				DATE OF PURCHASE: 05/22/2003				GRANTOR: THOMAS R FLORIN			
LEGAL DESCRIPTION: T11 R06-W S28 PT OF NWNW				PARCEL NO: 12-008-1067-0002				CONTROL NO: 89357			
12.46	\$49,561.49	0.77283528	\$38,302.87								
				0	\$0.00	STAT	999999	STATE OF WISCONSIN			
				0.00779820	\$298.70	CNTY	12	CRAWFORD COUNTY			
				0.00264980	\$101.49	MUNI	12008	TOWN OF FREEMAN			
				0.00912850	\$349.65	REG	621421	SCH D OF DE SOTO AREA			
				0.00140490	\$53.81	VTAE	000200	WESTERN WISCONSIN VTAE DISTRICT			
Parcel Total:					\$803.65						

File Number Total:					\$803.65						
--------------------	--	--	--	--	----------	--	--	--	--	--	--

FILE NO: NA 823 *				DATE OF PURCHASE: 01/21/2004				GRANTOR: Donald B Campbell			
LEGAL DESCRIPTION: T11 R07-W S35 PT OF SENE				PARCEL NO: 12-008-1357.0001				CONTROL NO: 91393			
19	\$209,773.59	0.77283528	\$162,120.43								
				0	\$0.00	STAT	999999	STATE OF WISCONSIN			
				0.00779820	\$1,264.25	CNTY	12	CRAWFORD COUNTY			
				0.00264980	\$429.59	MUNI	12008	TOWN OF FREEMAN			
				0.00912850	\$1,479.92	REG	621421	SCH D OF DE SOTO AREA			
				0.00140490	\$227.76	VTAE	000200	WESTERN WISCONSIN VTAE DISTRICT			
Parcel Total:					\$3,401.52						

File Number Total:					\$3,401.52						
--------------------	--	--	--	--	------------	--	--	--	--	--	--



State of Wisconsin / Department of Natural Resources

Tony Evers , Governor

Adam N Payne , Secretary

5/22/2023

Chapter 70.114 - Aids Payment Worksheet For Tax Year 2022(Payment Year 2023) - Payment Due January 31, 2023

1055 of 7056

FILE NO: NA 826 *	DATE OF PURCHASE: 06/11/2004	GRANTOR: ELISABETH E ATWELL
LEGAL DESCRIPTION: T11 R06-W S33 PT OF NWNE	PARCEL NO: 12-008-1153-0000	CONTROL NO: 91327
7	\$37,782.90	0.77283528 \$29,199.96
	0	\$0.00 STAT 999999 STATE OF WISCONSIN
	0.00779820	\$227.71 CNTY 12 CRAWFORD COUNTY
	0.00264980	\$77.37 MUNI 12008 TOWN OF FREEMAN
	0.00912850	\$266.55 REG 621421 SCH D OF DE SOTO AREA
	0.00140490	\$41.02 VTAE 000200 WESTERN WISCONSIN VTAE DISTRICT
Parcel Total:		\$612.65

LEGAL DESCRIPTION: T11 R06-W S33 PT OF SWNE	PARCEL NO: 12-008-1154-0000	CONTROL NO: 91673
33.37	\$170,019.13	0.77283528 \$131,396.78
	0	\$0.00 STAT 999999 STATE OF WISCONSIN
	0.00779820	\$1,024.66 CNTY 12 CRAWFORD COUNTY
	0.00264980	\$348.17 MUNI 12008 TOWN OF FREEMAN
	0.00912850	\$1,199.46 REG 621421 SCH D OF DE SOTO AREA
	0.00140490	\$184.60 VTAE 000200 WESTERN WISCONSIN VTAE DISTRICT
Parcel Total:		\$2,756.89

File Number Total:	\$3,369.54
--------------------	------------



State of Wisconsin / Department of Natural Resources

Tony Evers , Governor

Adam N Payne , Secretary

5/22/2023

Chapter 70.114 - Aids Payment Worksheet For Tax Year 2022(Payment Year 2023) - Payment Due January 31, 2023

1056 of 7056

FILE NO: NA 836 *				DATE OF PURCHASE: 09/22/2004				GRANTOR: DAVID W GARDNER			
LEGAL DESCRIPTION: T11 R06-W S32 PT OF SESE				PARCEL NO: 12-008-1151-0002				CONTROL NO: 91838			
22.44	\$77,379.64	0.77283528	\$59,801.72								
				0	\$0.00	STAT	999999	STATE OF WISCONSIN			
				0.00779820	\$466.35	CNTY	12	CRAWFORD COUNTY			
				0.00264980	\$158.46	MUNI	12008	TOWN OF FREEMAN			
				0.00912850	\$545.90	REG	621421	SCH D OF DE SOTO AREA			
				0.00140490	\$84.01	VTAE	000200	WESTERN WISCONSIN VTAE DISTRICT			
Parcel Total:					\$1,254.72						

LEGAL DESCRIPTION: T11 R06-W S33 PT OF SWSW				PARCEL NO: 12-008-1151-0002				CONTROL NO: 91839			
0.03	\$102.52	0.77283528	\$79.23								
				0	\$0.00	STAT	999999	STATE OF WISCONSIN			
				0.00779820	\$0.62	CNTY	12	CRAWFORD COUNTY			
				0.00264980	\$0.21	MUNI	12008	TOWN OF FREEMAN			
				0.00912850	\$0.72	REG	621421	SCH D OF DE SOTO AREA			
				0.00140490	\$0.11	VTAE	000200	WESTERN WISCONSIN VTAE DISTRICT			
Parcel Total:					\$1.66						

File Number Total:					\$1,256.38						
--------------------	--	--	--	--	------------	--	--	--	--	--	--



State of Wisconsin / Department of Natural Resources

Tony Evers , Governor

Adam N Payne , Secretary

5/22/2023

Chapter 70.114 - Aids Payment Worksheet For Tax Year 2022(Payment Year 2023) - Payment Due January 31, 2023

1057 of 7056

FILE NO: NA 841 *				DATE OF PURCHASE: 09/24/2004				GRANTOR: CHARLES F STENDEL			
LEGAL DESCRIPTION: T11 R06-W S19 PT OF SESW				PARCEL NO: 12-008-0889-0000				CONTROL NO: 92039			
19.66	\$77,679.32	0.77283528	\$60,033.32								
				0	\$0.00	STAT	999999	STATE OF WISCONSIN			
				0.00779820	\$468.15	CNTY	12	CRAWFORD COUNTY			
				0.00264980	\$159.08	MUNI	12008	TOWN OF FREEMAN			
				0.00912850	\$548.02	REG	621421	SCH D OF DE SOTO AREA			
				0.00140490	\$84.34	VTAE	000200	WESTERN WISCONSIN VTAE DISTRICT			
Parcel Total:					\$1,259.59						

File Number Total:					\$1,259.59						
--------------------	--	--	--	--	------------	--	--	--	--	--	--

FILE NO: NA 842 *				DATE OF PURCHASE: 10/27/2004				GRANTOR: IRWIN SCHAPIRO			
LEGAL DESCRIPTION: T11 R06-W S21 PT OF SWSW				PARCEL NO: 12-008-0933-0002				CONTROL NO: 92178			
9.41	\$41,256.79	0.77283528	\$31,884.70								
				0	\$0.00	STAT	999999	STATE OF WISCONSIN			
				0.00779820	\$248.64	CNTY	12	CRAWFORD COUNTY			
				0.00264980	\$84.49	MUNI	12008	TOWN OF FREEMAN			
				0.00912850	\$291.06	REG	621421	SCH D OF DE SOTO AREA			
				0.00140490	\$44.79	VTAE	000200	WESTERN WISCONSIN VTAE DISTRICT			
Parcel Total:					\$668.98						



State of Wisconsin / Department of Natural Resources

Tony Evers , Governor

Adam N Payne , Secretary

5/22/2023

Chapter 70.114 - Aids Payment Worksheet For Tax Year 2022(Payment Year 2023) - Payment Due January 31, 2023

1058 of 7056

LEGAL DESCRIPTION: T11 R06-W S28 PT OF NWNW	PARCEL NO: 12-008-1067-0001	CONTROL NO: 92179
---	-----------------------------	-------------------

5.59	\$17,889.90	0.77283528	\$13,825.95	
------	-------------	------------	-------------	--

0	\$0.00	STAT	999999	STATE OF WISCONSIN
---	--------	------	--------	--------------------

0.00779820	\$107.82	CNTY	12	CRAWFORD COUNTY
------------	----------	------	----	-----------------

0.00264980	\$36.64	MUNI	12008	TOWN OF FREEMAN
------------	---------	------	-------	-----------------

0.00912850	\$126.21	REG	621421	SCH D OF DE SOTO AREA
------------	----------	-----	--------	-----------------------

0.00140490	\$19.42	VTAE	000200	WESTERN WISCONSIN VTAE DISTRICT
------------	---------	------	--------	---------------------------------

Parcel Total:	\$290.09
---------------	----------

File Number Total:	\$959.07
--------------------	----------

FILE NO: NA 843 *	DATE OF PURCHASE: 12/02/2004	GRANTOR: WILLIAM J GRABAREC
-------------------	------------------------------	-----------------------------

LEGAL DESCRIPTION: T11 R06-W S28 PT OF NWNW	PARCEL NO: PT OF 12-008-1067-0004	CONTROL NO: 92180
---	-----------------------------------	-------------------

6.4	\$26,409.00	0.77283528	\$20,409.80	
-----	-------------	------------	-------------	--

0	\$0.00	STAT	999999	STATE OF WISCONSIN
---	--------	------	--------	--------------------

0.00779820	\$159.16	CNTY	12	CRAWFORD COUNTY
------------	----------	------	----	-----------------

0.00264980	\$54.08	MUNI	12008	TOWN OF FREEMAN
------------	---------	------	-------	-----------------

0.00912850	\$186.31	REG	621421	SCH D OF DE SOTO AREA
------------	----------	-----	--------	-----------------------

0.00140490	\$28.67	VTAE	000200	WESTERN WISCONSIN VTAE DISTRICT
------------	---------	------	--------	---------------------------------

Parcel Total:	\$428.22
---------------	----------



State of Wisconsin / Department of Natural Resources

Tony Evers , Governor

Adam N Payne , Secretary

5/22/2023

Chapter 70.114 - Aids Payment Worksheet For Tax Year 2022(Payment Year 2023) - Payment Due January 31, 2023

1059 of 7056

LEGAL DESCRIPTION: T11 R06-W S28 PT OF SWNW PARCEL NO: PT OF 12-008-1067-0004 CONTROL NO: 92181

3.8 \$15,683.73 0.77283528 \$12,120.94

0 \$0.00 STAT 999999 STATE OF WISCONSIN

0.00779820 \$94.52 CNTY 12 CRAWFORD COUNTY

0.00264980 \$32.12 MUNI 12008 TOWN OF FREEMAN

0.00912850 \$110.65 REG 621421 SCH D OF DE SOTO AREA

0.00140490 \$17.03 VTAE 000200 WESTERN WISCONSIN VTAE DISTRICT

Parcel Total: \$254.32

File Number Total: \$682.54

FILE NO: NA 848 * DATE OF PURCHASE: 01/20/2005 GRANTOR: DONALD BARRON

LEGAL DESCRIPTION: T11 R06-W S19 SWNW PARCEL NO: 12-008-0887-0000 CONTROL NO: 95017

45.58 \$105,191.67 0.77283528 \$81,295.83

0 \$0.00 STAT 999999 STATE OF WISCONSIN

0.00779820 \$633.96 CNTY 12 CRAWFORD COUNTY

0.00264980 \$215.42 MUNI 12008 TOWN OF FREEMAN

0.00912850 \$742.11 REG 621421 SCH D OF DE SOTO AREA

0.00140490 \$114.21 VTAE 000200 WESTERN WISCONSIN VTAE DISTRICT

Parcel Total: \$1,705.70



State of Wisconsin / Department of Natural Resources

Tony Evers , Governor

Adam N Payne , Secretary

5/22/2023

Chapter 70.114 - Aids Payment Worksheet For Tax Year 2022(Payment Year 2023) - Payment Due January 31, 2023

1060 of 7056

LEGAL DESCRIPTION: T11 R06-W S19 NWSW PARCEL NO: 12-008-0890-0000 CONTROL NO: 95018

43.01 \$192,087.82 0.77283528 \$148,452.24

0 \$0.00 STAT 999999 STATE OF WISCONSIN

0.00779820 \$1,157.67 CNTY 12 CRAWFORD COUNTY

0.00264980 \$393.37 MUNI 12008 TOWN OF FREEMAN

0.00912850 \$1,355.15 REG 621421 SCH D OF DE SOTO AREA

0.00140490 \$208.56 VTAE 000200 WESTERN WISCONSIN VTAE DISTRICT

Parcel Total: \$3,114.75

LEGAL DESCRIPTION: T11 R07-W S24 PT OF NESE PARCEL NO: 12-008-1276-0000 CONTROL NO: 95019

2 \$6,859.56 0.77283528 \$5,301.31

0 \$0.00 STAT 999999 STATE OF WISCONSIN

0.00779820 \$41.34 CNTY 12 CRAWFORD COUNTY

0.00264980 \$14.05 MUNI 12008 TOWN OF FREEMAN

0.00912850 \$48.39 REG 621421 SCH D OF DE SOTO AREA

0.00140490 \$7.45 VTAE 000200 WESTERN WISCONSIN VTAE DISTRICT

Parcel Total: \$111.23

File Number Total: \$4,931.68



State of Wisconsin / Department of Natural Resources

Tony Evers , Governor

Adam N Payne , Secretary

5/22/2023

Chapter 70.114 - Aids Payment Worksheet For Tax Year 2022(Payment Year 2023) - Payment Due January 31, 2023

1061 of 7056

FILE NO: NA 887 *		DATE OF PURCHASE: 09/15/2006		GRANTOR: KATHRYN D. DUNN TRUST	
LEGAL DESCRIPTION: T11 R06-W S29 PT OF NWNW		PARCEL NO: 12-008-1087-000		CONTROL NO: 95298	
7.03	\$8,639.03	0.77283528	\$6,676.55		
		0	\$0.00	STAT 999999	STATE OF WISCONSIN
		0.00779820	\$52.07	CNTY 12	CRAWFORD COUNTY
		0.00264980	\$17.69	MUNI 12008	TOWN OF FREEMAN
		0.00912850	\$60.95	REG 621421	SCH D OF DE SOTO AREA
		0.00140490	\$9.38	VTAE 000200	WESTERN WISCONSIN VTAE DISTRICT
Parcel Total:			\$140.09		

LEGAL DESCRIPTION: T11 R06-W S29 PT OF SWNW		PARCEL NO: 12-088-1088-0000		CONTROL NO: 95299	
14	\$26,307.67	0.77283528	\$20,331.49		
		0	\$0.00	STAT 999999	STATE OF WISCONSIN
		0.00779820	\$158.55	CNTY 12	CRAWFORD COUNTY
		0.00264980	\$53.87	MUNI 12008	TOWN OF FREEMAN
		0.00912850	\$185.60	REG 621421	SCH D OF DE SOTO AREA
		0.00140490	\$28.56	VTAE 000200	WESTERN WISCONSIN VTAE DISTRICT
Parcel Total:			\$426.58		



State of Wisconsin / Department of Natural Resources

Tony Evers , Governor

Adam N Payne , Secretary

5/22/2023

Chapter 70.114 - Aids Payment Worksheet For Tax Year 2022(Payment Year 2023) - Payment Due January 31, 2023

1062 of 7056

LEGAL DESCRIPTION: T11 R06-W S29 PT OF NWSW	PARCEL NO: 12-008-1091-0000	CONTROL NO: 95300
---	-----------------------------	-------------------

27.6	\$125,275.00	0.77283528	\$96,816.94
------	--------------	------------	-------------

0	\$0.00	STAT	999999	STATE OF WISCONSIN
0.00779820	\$755.00	CNTY	12	CRAWFORD COUNTY
0.00264980	\$256.54	MUNI	12008	TOWN OF FREEMAN
0.00912850	\$883.80	REG	621421	SCH D OF DE SOTO AREA
0.00140490	\$136.02	VTAE	000200	WESTERN WISCONSIN VTAE DISTRICT

Parcel Total:	\$2,031.36
---------------	------------

LEGAL DESCRIPTION: T11 R06-W S30 NENE	PARCEL NO: 12-008-1099-000	CONTROL NO: 95301
---------------------------------------	----------------------------	-------------------

40	\$119,066.27	0.77283528	\$92,018.61
----	--------------	------------	-------------

0	\$0.00	STAT	999999	STATE OF WISCONSIN
0.00779820	\$717.58	CNTY	12	CRAWFORD COUNTY
0.00264980	\$243.83	MUNI	12008	TOWN OF FREEMAN
0.00912850	\$839.99	REG	621421	SCH D OF DE SOTO AREA
0.00140490	\$129.28	VTAE	000200	WESTERN WISCONSIN VTAE DISTRICT

Parcel Total:	\$1,930.68
---------------	------------

LEGAL DESCRIPTION: T11 R06-W S30 PT OF SENE	PARCEL NO: 12-009-1104-0000	CONTROL NO: 95302
---	-----------------------------	-------------------

16.25	\$70,197.17	0.77283528	\$54,250.85
-------	-------------	------------	-------------

0	\$0.00	STAT	999999	STATE OF WISCONSIN
0.00779820	\$423.06	CNTY	12	CRAWFORD COUNTY
0.00264980	\$143.75	MUNI	12008	TOWN OF FREEMAN
0.00912850	\$495.23	REG	621421	SCH D OF DE SOTO AREA
0.00140490	\$76.22	VTAE	000200	WESTERN WISCONSIN VTAE DISTRICT

Parcel Total:	\$1,138.26
---------------	------------



State of Wisconsin / Department of Natural Resources

Tony Evers , Governor

Adam N Payne , Secretary

5/22/2023

Chapter 70.114 - Aids Payment Worksheet For Tax Year 2022(Payment Year 2023) - Payment Due January 31, 2023

1063 of 7056

LEGAL DESCRIPTION: T11 R06-W S30 PT OF NESE	PARCEL NO: 12-008-1113-0000	CONTROL NO: 95303
---	-----------------------------	-------------------

7.12	\$30,779.07	0.77283528	\$23,787.15
------	-------------	------------	-------------

0	\$0.00	STAT	999999	STATE OF WISCONSIN
---	--------	------	--------	--------------------

0.00779820	\$185.50	CNTY	12	CRAWFORD COUNTY
------------	----------	------	----	-----------------

0.00264980	\$63.03	MUNI	12008	TOWN OF FREEMAN
------------	---------	------	-------	-----------------

0.00912850	\$217.14	REG	621421	SCH D OF DE SOTO AREA
------------	----------	-----	--------	-----------------------

0.00140490	\$33.42	VTAE	000200	WESTERN WISCONSIN VTAE DISTRICT
------------	---------	------	--------	---------------------------------

Parcel Total:	\$499.09
---------------	----------

File Number Total:	\$6,166.06
--------------------	------------

FILE NO: NA 893 *	DATE OF PURCHASE: 12/25/2006	GRANTOR: MILAN KUMLIN ESTATE
-------------------	------------------------------	------------------------------

LEGAL DESCRIPTION: T11 R07-W S27 LT3-CSM980	PARCEL NO: 12-008-1324-020	CONTROL NO: 96919
---	----------------------------	-------------------

9.66	\$63,557.26	0.77283528	\$49,119.29
------	-------------	------------	-------------

0	\$0.00	STAT	999999	STATE OF WISCONSIN
---	--------	------	--------	--------------------

0.00779820	\$383.04	CNTY	12	CRAWFORD COUNTY
------------	----------	------	----	-----------------

0.00264980	\$130.16	MUNI	12008	TOWN OF FREEMAN
------------	----------	------	-------	-----------------

0.00912850	\$448.39	REG	621421	SCH D OF DE SOTO AREA
------------	----------	-----	--------	-----------------------

0.00140490	\$69.01	VTAE	000200	WESTERN WISCONSIN VTAE DISTRICT
------------	---------	------	--------	---------------------------------

Parcel Total:	\$1,030.60
---------------	------------

File Number Total:	\$1,030.60
--------------------	------------



State of Wisconsin / Department of Natural Resources

Tony Evers , Governor

Adam N Payne , Secretary

5/22/2023

Chapter 70.114 - Aids Payment Worksheet For Tax Year 2022(Payment Year 2023) - Payment Due January 31, 2023

1064 of 7056

FILE NO: NA 906 *				DATE OF PURCHASE: 07/06/2007				GRANTOR: JOHN L DELONG			
LEGAL DESCRIPTION: T11 R06-W S19 NWNE				PARCEL NO: 12-008-0882-0000				CONTROL NO: 97730			
40.33	\$130,690.12	0.77283528	\$101,001.93								
				0	\$0.00	STAT	999999	STATE OF WISCONSIN			
				0.00779820	\$787.64	CNTY	12	CRAWFORD COUNTY			
				0.00264980	\$267.63	MUNI	12008	TOWN OF FREEMAN			
				0.00912850	\$922.00	REG	621421	SCH D OF DE SOTO AREA			
				0.00140490	\$141.90	VTAE	000200	WESTERN WISCONSIN VTAE DISTRICT			
Parcel Total:					\$2,119.17						

LEGAL DESCRIPTION: T11 R06-W S19 PT OF NENW				PARCEL NO: 12-008-0885-0000				CONTROL NO: 97731			
12.33	\$39,858.30	0.77283528	\$30,803.90								
				0	\$0.00	STAT	999999	STATE OF WISCONSIN			
				0.00779820	\$240.22	CNTY	12	CRAWFORD COUNTY			
				0.00264980	\$81.62	MUNI	12008	TOWN OF FREEMAN			
				0.00912850	\$281.19	REG	621421	SCH D OF DE SOTO AREA			
				0.00140490	\$43.28	VTAE	000200	WESTERN WISCONSIN VTAE DISTRICT			
Parcel Total:					\$646.31						

File Number Total:					\$2,765.48						
--------------------	--	--	--	--	------------	--	--	--	--	--	--



State of Wisconsin / Department of Natural Resources

Tony Evers , Governor

Adam N Payne , Secretary

5/22/2023

Chapter 70.114 - Aids Payment Worksheet For Tax Year 2022(Payment Year 2023) - Payment Due January 31, 2023

1065 of 7056

FILE NO: NA 908 *				DATE OF PURCHASE: 07/27/2007				GRANTOR: KATHRYN DUNN TRUST			
LEGAL DESCRIPTION: T11 R06-W S29 PT OF NWNW				PARCEL NO: 008-1087-0000				CONTROL NO: 97744			
17	\$57,986.46	0.77283528	\$44,813.98								
				0	\$0.00	STAT	999999	STATE OF WISCONSIN			
				0.00779820	\$349.47	CNTY	12	CRAWFORD COUNTY			
				0.00264980	\$118.75	MUNI	12008	TOWN OF FREEMAN			
				0.00912850	\$409.09	REG	621421	SCH D OF DE SOTO AREA			
				0.00140490	\$62.96	VTAE	000200	WESTERN WISCONSIN VTAE DISTRICT			
Parcel Total:					\$940.27						

File Number Total:					\$940.27						
--------------------	--	--	--	--	----------	--	--	--	--	--	--

FILE NO: NA 20016 *				DATE OF PURCHASE: 04/13/2009				GRANTOR: John J. Schmitz Trust, Dated			
LEGAL DESCRIPTION: T11 R06-W S31 NWNW				PARCEL NO: 12-008-1123-0000				CONTROL NO: 105520			
46.57	\$182,097.97	0.77283528	\$140,731.74								
				0	\$0.00	STAT	999999	STATE OF WISCONSIN			
				0.00779820	\$1,097.46	CNTY	12	CRAWFORD COUNTY			
				0.00264980	\$372.91	MUNI	12008	TOWN OF FREEMAN			
				0.00912850	\$1,284.67	REG	621421	SCH D OF DE SOTO AREA			
				0.00140490	\$197.71	VTAE	000200	WESTERN WISCONSIN VTAE DISTRICT			
Parcel Total:					\$2,952.75						

File Number Total:					\$2,952.75						
--------------------	--	--	--	--	------------	--	--	--	--	--	--



State of Wisconsin / Department of Natural Resources

Tony Evers , Governor

Adam N Payne , Secretary

5/22/2023

Chapter 70.114 - Aids Payment Worksheet For Tax Year 2022(Payment Year 2023) - Payment Due January 31, 2023

1066 of 7056

FILE NO: NA 20045 *				DATE OF PURCHASE: 08/02/2010				GRANTOR: Adolph D. & Judith E. Ander			
LEGAL DESCRIPTION: T11 R07-W S25 NESE				PARCEL NO: 12-008-1295-0000				CONTROL NO: 117105			
40	\$141,592.58	0.77283528	\$109,427.74								
				0	\$0.00	STAT	999999	STATE OF WISCONSIN			
				0.00779820	\$853.34	CNTY	12	CRAWFORD COUNTY			
				0.00264980	\$289.96	MUNI	12008	TOWN OF FREEMAN			
				0.00912850	\$998.91	REG	621421	SCH D OF DE SOTO AREA			
				0.00140490	\$153.73	VTAE	000200	WESTERN WISCONSIN VTAE DISTRICT			
Parcel Total:					\$2,295.94						

LEGAL DESCRIPTION: T11 R07-W S25 SENE				PARCEL NO: 12-008-1285-0000				CONTROL NO: 117106			
40	\$141,592.58	0.77283528	\$109,427.74								
				0	\$0.00	STAT	999999	STATE OF WISCONSIN			
				0.00779820	\$853.34	CNTY	12	CRAWFORD COUNTY			
				0.00264980	\$289.96	MUNI	12008	TOWN OF FREEMAN			
				0.00912850	\$998.91	REG	621421	SCH D OF DE SOTO AREA			
				0.00140490	\$153.73	VTAE	000200	WESTERN WISCONSIN VTAE DISTRICT			
Parcel Total:					\$2,295.94						

File Number Total:					\$4,591.88						
--------------------	--	--	--	--	------------	--	--	--	--	--	--



State of Wisconsin / Department of Natural Resources

Tony Evers , Governor

Adam N Payne , Secretary

5/22/2023

Chapter 70.114 - Aids Payment Worksheet For Tax Year 2022(Payment Year 2023) - Payment Due January 31, 2023

1067 of 7056

FILE NO: NA 20069 *	DATE OF PURCHASE: 06/01/2012	GRANTOR: The Paul E. Stry Foundation
LEGAL DESCRIPTION: T11 R07-W S35 PT OF NENE	PARCEL NO: 12-008-1343-0020; 12-008-1343-0015	CONTROL NO: 122827

14.8	\$65,122.22	0.77283528	\$50,328.75
------	-------------	------------	-------------

0	\$0.00	STAT	999999	STATE OF WISCONSIN
0.00779820	\$392.48	CNTY	12	CRAWFORD COUNTY
0.00264980	\$133.36	MUNI	12008	TOWN OF FREEMAN
0.00912850	\$459.43	REG	621421	SCH D OF DE SOTO AREA
0.00140490	\$70.71	VTAE	000200	WESTERN WISCONSIN VTAE DISTRICT

Parcel Total:	\$1,055.98
---------------	------------

LEGAL DESCRIPTION: T11 R07-W S36 PT OF NWNW	PARCEL NO: 12-008-1343-0010	CONTROL NO: 122828
---	-----------------------------	--------------------

0.13	\$572.02	0.77283528	\$442.08
------	----------	------------	----------

0	\$0.00	STAT	999999	STATE OF WISCONSIN
0.00779820	\$3.45	CNTY	12	CRAWFORD COUNTY
0.00264980	\$1.17	MUNI	12008	TOWN OF FREEMAN
0.00912850	\$4.04	REG	621421	SCH D OF DE SOTO AREA
0.00140490	\$0.62	VTAE	000200	WESTERN WISCONSIN VTAE DISTRICT

Parcel Total:	\$9.28
---------------	--------



State of Wisconsin / Department of Natural Resources

Tony Evers , Governor

Adam N Payne , Secretary

5/22/2023

Chapter 70.114 - Aids Payment Worksheet For Tax Year 2022(Payment Year 2023) - Payment Due January 31, 2023

1068 of 7056

LEGAL DESCRIPTION: T11 R07-W S35 PT OF SENE PARCEL NO: 12-008-1343-0015 CONTROL NO: 122830

1.11 \$2,493.88 0.77283528 \$1,927.36

0 \$0.00 STAT 999999 STATE OF WISCONSIN

0.00779820 \$15.03 CNTY 12 CRAWFORD COUNTY

0.00264980 \$5.11 MUNI 12008 TOWN OF FREEMAN

0.00912850 \$17.59 REG 621421 SCH D OF DE SOTO AREA

0.00140490 \$2.71 VTAE 000200 WESTERN WISCONSIN VTAE DISTRICT

Parcel Total: \$40.44

File Number Total: \$1,105.70

FILE NO: NA 20171 * DATE OF PURCHASE: 07/11/2019 GRANTOR: Mycelium LLC

LEGAL DESCRIPTION: T10 R06-W S06 ASSESSORS PLAT-1 TN OF F PARCEL NO: 008-1431-0000 CONTROL NO: 138117

31.48 \$98,326.08 0.77283528 \$75,989.87

0 \$0.00 STAT 999999 STATE OF WISCONSIN

0.00779820 \$592.59 CNTY 12 CRAWFORD COUNTY

0.00264980 \$201.36 MUNI 12008 TOWN OF FREEMAN

0.00912850 \$693.68 REG 621421 SCH D OF DE SOTO AREA

0.00140490 \$106.76 VTAE 000200 WESTERN WISCONSIN VTAE DISTRICT

Parcel Total: \$1,594.39

File Number Total: \$1,594.39



State of Wisconsin / Department of Natural Resources

Tony Evers , Governor

Adam N Payne , Secretary

5/22/2023

Chapter 70.114 - Aids Payment Worksheet For Tax Year 2022(Payment Year 2023) - Payment Due January 31, 2023

1069 of 7056

FILE NO: NA 20181 *				DATE OF PURCHASE: 10/26/2021				GRANTOR: Mycelium, LLC			
LEGAL DESCRIPTION: T11 R07-W S36 PT OF SWNW				PARCEL NO: 12-008-1381-0005				CONTROL NO: 142068			
11.85	\$11,651.99	0.77283528	\$9,005.07								
				0	\$0.00	STAT	999999	STATE OF WISCONSIN			
				0.00779820	\$70.22	CNTY	12	CRAWFORD COUNTY			
				0.00264980	\$23.86	MUNI	12008	TOWN OF FREEMAN			
				0.00912850	\$82.20	REG	621421	SCH D OF DE SOTO AREA			
				0.00140490	\$12.65	VTAE	000200	WESTERN WISCONSIN VTAE DISTRICT			
Parcel Total:					\$188.93						

LEGAL DESCRIPTION: T11 R07-W S36 PT OF SENW				PARCEL NO: 12-008-1381-0005				CONTROL NO: 142069			
16.76	\$16,479.93	0.77283528	\$12,736.27								
				0	\$0.00	STAT	999999	STATE OF WISCONSIN			
				0.00779820	\$99.32	CNTY	12	CRAWFORD COUNTY			
				0.00264980	\$33.75	MUNI	12008	TOWN OF FREEMAN			
				0.00912850	\$116.26	REG	621421	SCH D OF DE SOTO AREA			
				0.00140490	\$17.89	VTAE	000200	WESTERN WISCONSIN VTAE DISTRICT			
Parcel Total:					\$267.22						

File Number Total:					\$456.15						
--------------------	--	--	--	--	----------	--	--	--	--	--	--



State of Wisconsin / Department of Natural Resources

Tony Evers , Governor

Adam N Payne , Secretary

5/22/2023

Chapter 70.114 - Aids Payment Worksheet For Tax Year 2022(Payment Year 2023) - Payment Due January 31, 2023

1070 of 7056

FILE NO: NA 20182 *				DATE OF PURCHASE: 10/26/2021				GRANTOR: Mycelium LLC			
LEGAL DESCRIPTION: T11 R06-W S32 SWNE				PARCEL NO: 00811370000				CONTROL NO: 142070			
40.58	\$80,346.29	0.77283528	\$62,094.45								
				0	\$0.00	STAT	999999	STATE OF WISCONSIN			
				0.00779820	\$484.23	CNTY	12	CRAWFORD COUNTY			
				0.00264980	\$164.54	MUNI	12008	TOWN OF FREEMAN			
				0.00912850	\$566.83	REG	621421	SCH D OF DE SOTO AREA			
				0.00140490	\$87.24	VTAE	000200	WESTERN WISCONSIN VTAE DISTRICT			
Parcel Total:					\$1,302.84						

LEGAL DESCRIPTION: T11 R06-W S32 PT OF SENE				PARCEL NO: 00811380001				CONTROL NO: 142071			
9.98	\$19,759.88	0.77283528	\$15,271.13								
				0	\$0.00	STAT	999999	STATE OF WISCONSIN			
				0.00779820	\$119.09	CNTY	12	CRAWFORD COUNTY			
				0.00264980	\$40.47	MUNI	12008	TOWN OF FREEMAN			
				0.00912850	\$139.40	REG	621421	SCH D OF DE SOTO AREA			
				0.00140490	\$21.45	VTAE	000200	WESTERN WISCONSIN VTAE DISTRICT			
Parcel Total:					\$320.41						



State of Wisconsin / Department of Natural Resources

Tony Evers , Governor

Adam N Payne , Secretary

5/22/2023

Chapter 70.114 - Aids Payment Worksheet For Tax Year 2022(Payment Year 2023) - Payment Due January 31, 2023

1071 of 7056

LEGAL DESCRIPTION: T11 R06-W S32 PT OF NENW				PARCEL NO: 00811390000			CONTROL NO: 142072		
36.92	\$4,285.72	0.77283528	\$3,312.16						
				0	\$0.00	STAT	999999	STATE OF WISCONSIN	
				0.00779820	\$25.83	CNTY	12	CRAWFORD COUNTY	
				0.00264980	\$8.78	MUNI	12008	TOWN OF FREEMAN	
				0.00912850	\$30.24	REG	621421	SCH D OF DE SOTO AREA	
				0.00140490	\$4.65	VTAE	000200	WESTERN WISCONSIN VTAE DISTRICT	
Parcel Total:					\$69.50				

LEGAL DESCRIPTION: T11 R06-W S32 PT OF NWNW				PARCEL NO: 00811400000			CONTROL NO: 142073		
33.76	\$32,417.64	0.77283528	\$25,053.50						
				0	\$0.00	STAT	999999	STATE OF WISCONSIN	
				0.00779820	\$195.37	CNTY	12	CRAWFORD COUNTY	
				0.00264980	\$66.39	MUNI	12008	TOWN OF FREEMAN	
				0.00912850	\$228.70	REG	621421	SCH D OF DE SOTO AREA	
				0.00140490	\$35.20	VTAE	000200	WESTERN WISCONSIN VTAE DISTRICT	
Parcel Total:					\$525.66				

LEGAL DESCRIPTION: T11 R06-W S32 PT OF SENW				PARCEL NO: 00811420001			CONTROL NO: 142074		
40.51	\$80,207.69	0.77283528	\$61,987.33						
				0	\$0.00	STAT	999999	STATE OF WISCONSIN	
				0.00779820	\$483.39	CNTY	12	CRAWFORD COUNTY	
				0.00264980	\$164.25	MUNI	12008	TOWN OF FREEMAN	
				0.00912850	\$565.85	REG	621421	SCH D OF DE SOTO AREA	
				0.00140490	\$87.08	VTAE	000200	WESTERN WISCONSIN VTAE DISTRICT	
Parcel Total:					\$1,300.57				



State of Wisconsin / Department of Natural Resources

Tony Evers , Governor

Adam N Payne , Secretary

5/22/2023

Chapter 70.114 - Aids Payment Worksheet For Tax Year 2022(Payment Year 2023) - Payment Due January 31, 2023

1072 of 7056

LEGAL DESCRIPTION: T11 R06-W S32 PT OF NESW				PARCEL NO: 00811430001				CONTROL NO: 142075	
10.99	\$21,759.62	0.77283528	\$16,816.60						
				0	\$0.00	STAT	999999	STATE OF WISCONSIN	
				0.00779820	\$131.14	CNTY	12	CRAWFORD COUNTY	
				0.00264980	\$44.56	MUNI	12008	TOWN OF FREEMAN	
				0.00912850	\$153.51	REG	621421	SCH D OF DE SOTO AREA	
				0.00140490	\$23.63	VTAE	000200	WESTERN WISCONSIN VTAE DISTRICT	
Parcel Total:					\$352.84				

LEGAL DESCRIPTION: T11 R06-W S32 PT OF NESE				PARCEL NO: 00811480001				CONTROL NO: 142076	
26.97	\$53,399.20	0.77283528	\$41,268.78						
				0	\$0.00	STAT	999999	STATE OF WISCONSIN	
				0.00779820	\$321.82	CNTY	12	CRAWFORD COUNTY	
				0.00264980	\$109.35	MUNI	12008	TOWN OF FREEMAN	
				0.00912850	\$376.72	REG	621421	SCH D OF DE SOTO AREA	
				0.00140490	\$57.98	VTAE	000200	WESTERN WISCONSIN VTAE DISTRICT	
Parcel Total:					\$865.87				

LEGAL DESCRIPTION: T11 R06-W S32 PT OF NWSE				PARCEL NO: 00811490001				CONTROL NO: 142077	
23.24	\$46,013.99	0.77283528	\$35,561.23						
				0	\$0.00	STAT	999999	STATE OF WISCONSIN	
				0.00779820	\$277.32	CNTY	12	CRAWFORD COUNTY	
				0.00264980	\$94.23	MUNI	12008	TOWN OF FREEMAN	
				0.00912850	\$324.62	REG	621421	SCH D OF DE SOTO AREA	
				0.00140490	\$49.96	VTAE	000200	WESTERN WISCONSIN VTAE DISTRICT	
Parcel Total:					\$746.13				



State of Wisconsin / Department of Natural Resources

Tony Evers , Governor

Adam N Payne , Secretary

5/22/2023

Chapter 70.114 - Aids Payment Worksheet For Tax Year 2022(Payment Year 2023) - Payment Due January 31, 2023

1073 of 7056

File Number Total: \$5,483.82

FILE NO: WR 571 B

DATE OF PURCHASE: 08/31/2004

GRANTOR: Trust For Public Lands

LEGAL DESCRIPTION: T11 R07-W S22 GOV LOT 6

PARCEL NO: 092312

CONTROL NO: 92312

38.78 \$65,370.89 0.77283528 \$50,520.93

0 \$0.00 STAT 999999 STATE OF WISCONSIN

0.00779820 \$393.97 CNTY 12 CRAWFORD COUNTY

0.00264980 \$133.87 MUNI 12008 TOWN OF FREEMAN

0.00912850 \$461.18 REG 621421 SCH D OF DE SOTO AREA

0.00140490 \$70.98 VTAE 000200 WESTERN WISCONSIN VTAE DISTRICT

Parcel Total: \$1,060.00

File Number Total: \$1,060.00

Municipality Total: \$93,885.47



State of Wisconsin / Department of Natural Resources

Tony Evers , Governor

Adam N Payne , Secretary

5/22/2023

Chapter 70.114 - Aids Payment Worksheet For Tax Year 2022(Payment Year 2023) - Payment Due January 31, 2023

1074 of 7056

DETAIL FOR TOWN OF HANEY, CRAWFORD COUNTY

Acres	Est. Adjust. Purch. Price	Level of Assessment	Adjusted Local Value	Net Gen. Tax Rate	Calc. Aid Pay Amount	----- Taxing Jurisdiction -----		
						Type	Code	Description
FILE NO: NA 20010 *		DATE OF PURCHASE: 03/27/2009			GRANTOR: The Nature Conservancy of Wi			
LEGAL DESCRIPTION: T09 R04-W S31 NENE				PARCEL NO: 12-010-0548-0000		CONTROL NO: 103525		
39	\$53,068.89	1.00031545	\$53,085.63					
				0	\$0.00	STAT	999999	STATE OF WISCONSIN
				0.00604320	\$320.81	CNTY	12	CRAWFORD COUNTY
				0.00350230	\$185.92	MUNI	12010	TOWN OF HANEY
				0.00711010	\$377.44	REG	125124	SCH D OF SENECA
				0.01217180	\$646.15	REG	126251	SCH D OF WAUZEKA-STEUBEN
				0.00099530	\$52.84	VTAE	000300	SOUTHWEST WISCONSIN VTAE DISTRICT
Parcel Total:					\$1,583.16			

LEGAL DESCRIPTION: T09 R04-W S31 SENE				PARCEL NO: 12-010-0551-0000		CONTROL NO: 103526		
38.45	\$52,320.47	1.00031545	\$52,336.98					
				0	\$0.00	STAT	999999	STATE OF WISCONSIN
				0.00604320	\$316.28	CNTY	12	CRAWFORD COUNTY
				0.00350230	\$183.30	MUNI	12010	TOWN OF HANEY
				0.00711010	\$372.12	REG	125124	SCH D OF SENECA
				0.01217180	\$637.04	REG	126251	SCH D OF WAUZEKA-STEUBEN
				0.00099530	\$52.09	VTAE	000300	SOUTHWEST WISCONSIN VTAE DISTRICT
Parcel Total:					\$1,560.83			



State of Wisconsin / Department of Natural Resources

Tony Evers , Governor

Adam N Payne , Secretary

5/22/2023

Chapter 70.114 - Aids Payment Worksheet For Tax Year 2022(Payment Year 2023) - Payment Due January 31, 2023

1075 of 7056

LEGAL DESCRIPTION: T09 R04-W S32 PT OF NWNE				PARCEL NO: 12-010-0566-0000			CONTROL NO: 103527		
4.34	\$5,905.62	1.00031545	\$5,907.48						
				0	\$0.00	STAT	999999	STATE OF WISCONSIN	
				0.00604320	\$35.70	CNTY	12	CRAWFORD COUNTY	
				0.00350230	\$20.69	MUNI	12010	TOWN OF HANEY	
				0.01217180	\$71.90	REG	126251	SCH D OF WAUZEKA-STEUBEN	
				0.00099530	\$5.88	VTAE	000300	SOUTHWEST WISCONSIN VTAE DISTRICT	
Parcel Total:					\$134.17				

LEGAL DESCRIPTION: T09 R04-W S32 PT OF SWNE				PARCEL NO: 12-010-0567-0000			CONTROL NO: 103528		
30.86	\$41,992.46	1.00031545	\$42,005.70						
				0	\$0.00	STAT	999999	STATE OF WISCONSIN	
				0.00604320	\$253.85	CNTY	12	CRAWFORD COUNTY	
				0.00350230	\$147.12	MUNI	12010	TOWN OF HANEY	
				0.01217180	\$511.29	REG	126251	SCH D OF WAUZEKA-STEUBEN	
				0.00099530	\$41.81	VTAE	000300	SOUTHWEST WISCONSIN VTAE DISTRICT	
Parcel Total:					\$954.07				

LEGAL DESCRIPTION: T09 R04-W S32 NENW				PARCEL NO: 12-010-0570 & 0735			CONTROL NO: 103529		
39.55	\$53,817.29	1.00031545	\$53,834.26						
				0	\$0.00	STAT	999999	STATE OF WISCONSIN	
				0.00604320	\$325.33	CNTY	12	CRAWFORD COUNTY	
				0.00350230	\$188.54	MUNI	12010	TOWN OF HANEY	
				0.01217180	\$655.26	REG	126251	SCH D OF WAUZEKA-STEUBEN	
				0.00099530	\$53.58	VTAE	000300	SOUTHWEST WISCONSIN VTAE DISTRICT	
Parcel Total:					\$1,222.71				



State of Wisconsin / Department of Natural Resources

Tony Evers , Governor

Adam N Payne , Secretary

5/22/2023

Chapter 70.114 - Aids Payment Worksheet For Tax Year 2022(Payment Year 2023) - Payment Due January 31, 2023

1076 of 7056

LEGAL DESCRIPTION: T09 R04-W S32 NWNW				PARCEL NO: 12-010-0571-0000				CONTROL NO: 103530			
39	\$53,068.89	1.00031545	\$53,085.63	0	\$0.00	STAT	999999	STATE OF WISCONSIN			
				0.00604320	\$320.81	CNTY	12	CRAWFORD COUNTY			
				0.00350230	\$185.92	MUNI	12010	TOWN OF HANEY			
				0.01217180	\$646.15	REG	126251	SCH D OF WAUZEKA-STEUBEN			
				0.00099530	\$52.84	VTAE	000300	SOUTHWEST WISCONSIN VTAE DISTRICT			
Parcel Total:				\$1,205.72							

LEGAL DESCRIPTION: T09 R04-W S32 SWNW				PARCEL NO: 12-010-0572-0000				CONTROL NO: 103531			
39	\$53,068.89	1.00031545	\$53,085.63	0	\$0.00	STAT	999999	STATE OF WISCONSIN			
				0.00604320	\$320.81	CNTY	12	CRAWFORD COUNTY			
				0.00350230	\$185.92	MUNI	12010	TOWN OF HANEY			
				0.01217180	\$646.15	REG	126251	SCH D OF WAUZEKA-STEUBEN			
				0.00099530	\$52.84	VTAE	000300	SOUTHWEST WISCONSIN VTAE DISTRICT			
Parcel Total:				\$1,205.72							

LEGAL DESCRIPTION: T09 R04-W S32 SENW				PARCEL NO: 12-010-0573-0000				CONTROL NO: 103532			
39	\$53,068.89	1.00031545	\$53,085.63	0	\$0.00	STAT	999999	STATE OF WISCONSIN			
				0.00604320	\$320.81	CNTY	12	CRAWFORD COUNTY			
				0.00350230	\$185.92	MUNI	12010	TOWN OF HANEY			
				0.01217180	\$646.15	REG	126251	SCH D OF WAUZEKA-STEUBEN			
				0.00099530	\$52.84	VTAE	000300	SOUTHWEST WISCONSIN VTAE DISTRICT			
Parcel Total:				\$1,205.72							



State of Wisconsin / Department of Natural Resources

Tony Evers , Governor

Adam N Payne , Secretary

5/22/2023

Chapter 70.114 - Aids Payment Worksheet For Tax Year 2022(Payment Year 2023) - Payment Due January 31, 2023

1077 of 7056

LEGAL DESCRIPTION: T09 R04-W S32 NESE	PARCEL NO: 12-010-0578-0000	CONTROL NO: 103533
---------------------------------------	-----------------------------	--------------------

39	\$53,068.89	1.00031545	\$53,085.63
----	-------------	------------	-------------

0	\$0.00	STAT	999999	STATE OF WISCONSIN
0.00604320	\$320.81	CNTY	12	CRAWFORD COUNTY
0.00350230	\$185.92	MUNI	12010	TOWN OF HANEY
0.01217180	\$646.15	REG	126251	SCH D OF WAUZEKA-STEUBEN
0.00099530	\$52.84	VTAE	000300	SOUTHWEST WISCONSIN VTAE DISTRICT

Parcel Total:	\$1,205.72
---------------	------------

LEGAL DESCRIPTION: T09 R04-W S32 PT OF SWSE	PARCEL NO: 12-010-0580-0001	CONTROL NO: 103534
---	-----------------------------	--------------------

23.09	\$31,419.50	1.00031545	\$31,429.41
-------	-------------	------------	-------------

0	\$0.00	STAT	999999	STATE OF WISCONSIN
0.00604320	\$189.93	CNTY	12	CRAWFORD COUNTY
0.00350230	\$110.08	MUNI	12010	TOWN OF HANEY
0.01217180	\$382.55	REG	126251	SCH D OF WAUZEKA-STEUBEN
0.00099530	\$31.28	VTAE	000300	SOUTHWEST WISCONSIN VTAE DISTRICT

Parcel Total:	\$713.84
---------------	----------

LEGAL DESCRIPTION: T09 R04-W S32 SESE	PARCEL NO: 12-010-0581-0000	CONTROL NO: 103535
---------------------------------------	-----------------------------	--------------------

39	\$53,068.89	1.00031545	\$53,085.63
----	-------------	------------	-------------

0	\$0.00	STAT	999999	STATE OF WISCONSIN
0.00604320	\$320.81	CNTY	12	CRAWFORD COUNTY
0.00350230	\$185.92	MUNI	12010	TOWN OF HANEY
0.01217180	\$646.15	REG	126251	SCH D OF WAUZEKA-STEUBEN
0.00099530	\$52.84	VTAE	000300	SOUTHWEST WISCONSIN VTAE DISTRICT

Parcel Total:	\$1,205.72
---------------	------------



State of Wisconsin / Department of Natural Resources

Tony Evers , Governor

Adam N Payne , Secretary

5/22/2023

Chapter 70.114 - Aids Payment Worksheet For Tax Year 2022(Payment Year 2023) - Payment Due January 31, 2023

1078 of 7056

LEGAL DESCRIPTION: T09 R04-W S33 PT OF SWNW				PARCEL NO: 12-010-0588-0000			CONTROL NO: 103536		
37.48	\$51,000.56	1.00031545	\$51,016.65	0	\$0.00	STAT	999999	STATE OF WISCONSIN	
				0.00604320	\$308.30	CNTY	12	CRAWFORD COUNTY	
				0.00350230	\$178.68	MUNI	12010	TOWN OF HANEY	
				0.01217180	\$620.96	REG	126251	SCH D OF WAUZEKA-STEUBEN	
				0.00099530	\$50.78	VTAE	000300	SOUTHWEST WISCONSIN VTAE DISTRICT	
Parcel Total:				\$1,158.72					

LEGAL DESCRIPTION: T09 R04-W S33 PT OF SENW				PARCEL NO: 12-010-0589-0000			CONTROL NO: 103537		
37.91	\$51,585.68	1.00031545	\$51,601.95	0	\$0.00	STAT	999999	STATE OF WISCONSIN	
				0.00604320	\$311.84	CNTY	12	CRAWFORD COUNTY	
				0.00350230	\$180.73	MUNI	12010	TOWN OF HANEY	
				0.00836070	\$431.43	REG	122016	SCH D OF NORTH CRAWFORD	
				0.01217180	\$628.09	REG	126251	SCH D OF WAUZEKA-STEUBEN	
				0.00099530	\$51.36	VTAE	000300	SOUTHWEST WISCONSIN VTAE DISTRICT	
Parcel Total:				\$1,603.45					



State of Wisconsin / Department of Natural Resources

Tony Evers , Governor

Adam N Payne , Secretary

5/22/2023

Chapter 70.114 - Aids Payment Worksheet For Tax Year 2022(Payment Year 2023) - Payment Due January 31, 2023

1079 of 7056

LEGAL DESCRIPTION: T09 R04-W S33 PT OF NESW				PARCEL NO: 12-010-0590-0000			CONTROL NO: 103538	
8.33	\$11,334.97	1.00031545	\$11,338.55	0	\$0.00	STAT	999999	STATE OF WISCONSIN
				0.00604320	\$68.52	CNTY	12	CRAWFORD COUNTY
				0.00350230	\$39.71	MUNI	12010	TOWN OF HANEY
				0.01217180	\$138.01	REG	126251	SCH D OF WAUZEKA-STEUBEN
				0.00099530	\$11.29	VTAE	000300	SOUTHWEST WISCONSIN VTAE DISTRICT
Parcel Total:				\$257.53				

LEGAL DESCRIPTION: T09 R04-W S33 PT OF NWSW				PARCEL NO: 12-010-0591-0000			CONTROL NO: 103539	
7.93	\$10,790.67	1.00031545	\$10,794.07	0	\$0.00	STAT	999999	STATE OF WISCONSIN
				0.00604320	\$65.23	CNTY	12	CRAWFORD COUNTY
				0.00350230	\$37.80	MUNI	12010	TOWN OF HANEY
				0.01217180	\$131.38	REG	126251	SCH D OF WAUZEKA-STEUBEN
				0.00099530	\$10.74	VTAE	000300	SOUTHWEST WISCONSIN VTAE DISTRICT
Parcel Total:				\$245.15				

LEGAL DESCRIPTION: T09 R04-W S33 SWSW				PARCEL NO: 12-010-0593-0000			CONTROL NO: 103540	
40	\$54,429.62	1.00031545	\$54,446.79	0	\$0.00	STAT	999999	STATE OF WISCONSIN
				0.00604320	\$329.03	CNTY	12	CRAWFORD COUNTY
				0.00350230	\$190.69	MUNI	12010	TOWN OF HANEY
				0.01217180	\$662.72	REG	126251	SCH D OF WAUZEKA-STEUBEN
				0.00099530	\$54.19	VTAE	000300	SOUTHWEST WISCONSIN VTAE DISTRICT
Parcel Total:				\$1,236.63				



State of Wisconsin / Department of Natural Resources

Tony Evers , Governor

Adam N Payne , Secretary

5/22/2023

Chapter 70.114 - Aids Payment Worksheet For Tax Year 2022(Payment Year 2023) - Payment Due January 31, 2023

1080 of 7056

LEGAL DESCRIPTION: T09 R04-W S33 SESW	PARCEL NO: 12-010-0594-0000	CONTROL NO: 103541
---------------------------------------	-----------------------------	--------------------

39	\$53,068.89	1.00031545	\$53,085.63
----	-------------	------------	-------------

0	\$0.00	STAT	999999	STATE OF WISCONSIN
---	--------	------	--------	--------------------

0.00604320	\$320.81	CNTY	12	CRAWFORD COUNTY
------------	----------	------	----	-----------------

0.00350230	\$185.92	MUNI	12010	TOWN OF HANEY
------------	----------	------	-------	---------------

0.01217180	\$646.15	REG	126251	SCH D OF WAUZEKA-STEUBEN
------------	----------	-----	--------	--------------------------

0.00099530	\$52.84	VTAE	000300	SOUTHWEST WISCONSIN VTAE DISTRICT
------------	---------	------	--------	-----------------------------------

Parcel Total:	\$1,205.72
---------------	------------

LEGAL DESCRIPTION: T09 R04-W S32 PT OF NWSE	PARCEL NO: 12-010-0579-0000	CONTROL NO: 103560
---	-----------------------------	--------------------

22.74	\$30,943.25	1.00031545	\$30,953.01
-------	-------------	------------	-------------

0	\$0.00	STAT	999999	STATE OF WISCONSIN
---	--------	------	--------	--------------------

0.00604320	\$187.05	CNTY	12	CRAWFORD COUNTY
------------	----------	------	----	-----------------

0.00350230	\$108.41	MUNI	12010	TOWN OF HANEY
------------	----------	------	-------	---------------

0.01217180	\$376.75	REG	126251	SCH D OF WAUZEKA-STEUBEN
------------	----------	-----	--------	--------------------------

0.00099530	\$30.81	VTAE	000300	SOUTHWEST WISCONSIN VTAE DISTRICT
------------	---------	------	--------	-----------------------------------

Parcel Total:	\$703.02
---------------	----------

File Number Total:	\$18,607.60
--------------------	-------------



State of Wisconsin / Department of Natural Resources

Tony Evers , Governor

Adam N Payne , Secretary

5/22/2023

Chapter 70.114 - Aids Payment Worksheet For Tax Year 2022(Payment Year 2023) - Payment Due January 31, 2023

1081 of 7056

FILE NO: W 1183 *				DATE OF PURCHASE: 06/23/1995				GRANTOR: JOSEPH L KLEKAMP			
LEGAL DESCRIPTION: T09 R04-W S04 PT OF NESW				PARCEL NO: 12-010-0015-0000				CONTROL NO: 75170			
12.5	\$5,412.75	1.00031545	\$5,414.46								
				0	\$0.00	STAT	999999	STATE OF WISCONSIN			
				0.00604320	\$32.72	CNTY	12	CRAWFORD COUNTY			
				0.00350230	\$18.96	MUNI	12010	TOWN OF HANEY			
				0.00836070	\$45.27	REG	122016	SCH D OF NORTH CRAWFORD			
				0.00099530	\$5.39	VTAE	000300	SOUTHWEST WISCONSIN VTAE DISTRICT			
Parcel Total:					\$102.34						

LEGAL DESCRIPTION: T09 R04-W S04 PT OF NWSW				PARCEL NO: 12-010-0016-0000				CONTROL NO: 75171			
24.5	\$10,619.96	1.00031545	\$10,623.31								
				0	\$0.00	STAT	999999	STATE OF WISCONSIN			
				0.00604320	\$64.20	CNTY	12	CRAWFORD COUNTY			
				0.00350230	\$37.21	MUNI	12010	TOWN OF HANEY			
				0.00836070	\$88.82	REG	122016	SCH D OF NORTH CRAWFORD			
				0.00099530	\$10.57	VTAE	000300	SOUTHWEST WISCONSIN VTAE DISTRICT			
Parcel Total:					\$200.80						



State of Wisconsin / Department of Natural Resources

Tony Evers , Governor

Adam N Payne , Secretary

5/22/2023

Chapter 70.114 - Aids Payment Worksheet For Tax Year 2022(Payment Year 2023) - Payment Due January 31, 2023

1082 of 7056

LEGAL DESCRIPTION: T09 R04-W S05 PT OF NESE PARCEL NO: 12-010-0033-0000 CONTROL NO: 75172

24 \$10,482.93 1.00031545 \$10,486.24

0 \$0.00 STAT 999999 STATE OF WISCONSIN

0.00604320 \$63.37 CNTY 12 CRAWFORD COUNTY

0.00350230 \$36.73 MUNI 12010 TOWN OF HANEY

0.00836070 \$87.67 REG 122016 SCH D OF NORTH CRAWFORD

0.00099530 \$10.44 VTAE 000300 SOUTHWEST WISCONSIN VTAE DISTRICT

Parcel Total: \$198.21

File Number Total: \$501.35

FILE NO: W 1420 * DATE OF PURCHASE: 08/17/2001 GRANTOR: KLEKAMP TRUST

LEGAL DESCRIPTION: T09 R04-W S04 PT OF NESW PARCEL NO: 12-010-0015-0000 CONTROL NO: 86184

4.5 \$1,617.18 1.00031545 \$1,617.69

0 \$0.00 STAT 999999 STATE OF WISCONSIN

0.00604320 \$9.78 CNTY 12 CRAWFORD COUNTY

0.00350230 \$5.67 MUNI 12010 TOWN OF HANEY

0.00836070 \$13.53 REG 122016 SCH D OF NORTH CRAWFORD

0.00099530 \$1.61 VTAE 000300 SOUTHWEST WISCONSIN VTAE DISTRICT

Parcel Total: \$30.59



State of Wisconsin / Department of Natural Resources

Tony Evers , Governor

Adam N Payne , Secretary

5/22/2023

Chapter 70.114 - Aids Payment Worksheet For Tax Year 2022(Payment Year 2023) - Payment Due January 31, 2023

1083 of 7056

LEGAL DESCRIPTION: T09 R04-W S04 PT OF NWSW	PARCEL NO: 12-010-0016-0000	CONTROL NO: 86185
---	-----------------------------	-------------------

12	\$61,934.70	1.00031545	\$61,954.23	
----	-------------	------------	-------------	--

0	\$0.00	STAT	999999	STATE OF WISCONSIN
0.00604320	\$374.40	CNTY	12	CRAWFORD COUNTY
0.00350230	\$216.98	MUNI	12010	TOWN OF HANEY
0.00836070	\$517.98	REG	122016	SCH D OF NORTH CRAWFORD
0.00099530	\$61.66	VTAE	000300	SOUTHWEST WISCONSIN VTAE DISTRICT

Parcel Total:	\$1,171.02
---------------	------------

LEGAL DESCRIPTION: T09 R04-W S04 SWSW	PARCEL NO: 12-010-0017-0000	CONTROL NO: 86186
---------------------------------------	-----------------------------	-------------------

40	\$36,976.24	1.00031545	\$36,987.91	
----	-------------	------------	-------------	--

0	\$0.00	STAT	999999	STATE OF WISCONSIN
0.00604320	\$223.52	CNTY	12	CRAWFORD COUNTY
0.00350230	\$129.54	MUNI	12010	TOWN OF HANEY
0.00836070	\$309.25	REG	122016	SCH D OF NORTH CRAWFORD
0.00099530	\$36.81	VTAE	000300	SOUTHWEST WISCONSIN VTAE DISTRICT

Parcel Total:	\$699.12
---------------	----------

LEGAL DESCRIPTION: T09 R04-W S04 SESW	PARCEL NO: 12-010-0018-0000	CONTROL NO: 86187
---------------------------------------	-----------------------------	-------------------

40	\$29,581.42	1.00031545	\$29,590.75	
----	-------------	------------	-------------	--

0	\$0.00	STAT	999999	STATE OF WISCONSIN
0.00604320	\$178.82	CNTY	12	CRAWFORD COUNTY
0.00350230	\$103.64	MUNI	12010	TOWN OF HANEY
0.00836070	\$247.40	REG	122016	SCH D OF NORTH CRAWFORD
0.00099530	\$29.45	VTAE	000300	SOUTHWEST WISCONSIN VTAE DISTRICT

Parcel Total:	\$559.31
---------------	----------



State of Wisconsin / Department of Natural Resources

Tony Evers , Governor

Adam N Payne , Secretary

5/22/2023

Chapter 70.114 - Aids Payment Worksheet For Tax Year 2022(Payment Year 2023) - Payment Due January 31, 2023

1084 of 7056

LEGAL DESCRIPTION: T09 R04-W S04 SWSE	PARCEL NO: 12-010-0062-0000	CONTROL NO: 86188
---------------------------------------	-----------------------------	-------------------

40 \$57,082.08 1.00031545 \$57,100.09

0 \$0.00 STAT 999999 STATE OF WISCONSIN

0.00604320 \$345.07 CNTY 12 CRAWFORD COUNTY

0.00350230 \$199.98 MUNI 12010 TOWN OF HANEY

0.00836070 \$477.40 REG 122016 SCH D OF NORTH CRAWFORD

0.00099530 \$56.83 VTAE 000300 SOUTHWEST WISCONSIN VTAE DISTRICT

Parcel Total: \$1,079.28

LEGAL DESCRIPTION: T09 R04-W S05 SESE	PARCEL NO: 12-010-0036-0000	CONTROL NO: 86189
---------------------------------------	-----------------------------	-------------------

40 \$39,518.45 1.00031545 \$39,530.91

0 \$0.00 STAT 999999 STATE OF WISCONSIN

0.00604320 \$238.89 CNTY 12 CRAWFORD COUNTY

0.00350230 \$138.45 MUNI 12010 TOWN OF HANEY

0.00836070 \$330.51 REG 122016 SCH D OF NORTH CRAWFORD

0.00099530 \$39.35 VTAE 000300 SOUTHWEST WISCONSIN VTAE DISTRICT

Parcel Total: \$747.20

LEGAL DESCRIPTION: T09 R04-W S05 PT OF NESE	PARCEL NO: 12-010-0033-0000	CONTROL NO: 86190
---	-----------------------------	-------------------

16 \$10,399.53 1.00031545 \$10,402.82

0 \$0.00 STAT 999999 STATE OF WISCONSIN

0.00604320 \$62.87 CNTY 12 CRAWFORD COUNTY

0.00350230 \$36.43 MUNI 12010 TOWN OF HANEY

0.00836070 \$86.98 REG 122016 SCH D OF NORTH CRAWFORD

0.00099530 \$10.35 VTAE 000300 SOUTHWEST WISCONSIN VTAE DISTRICT

Parcel Total: \$196.63



State of Wisconsin / Department of Natural Resources

Tony Evers , Governor

Adam N Payne , Secretary

5/22/2023

Chapter 70.114 - Aids Payment Worksheet For Tax Year 2022(Payment Year 2023) - Payment Due January 31, 2023

1085 of 7056

LEGAL DESCRIPTION: T09 R04-W S08 NENE	PARCEL NO: 12-010-0077-0000	CONTROL NO: 86191
---------------------------------------	-----------------------------	-------------------

40	\$43,909.62	1.00031545	\$43,923.47	
----	-------------	------------	-------------	--

0	\$0.00	STAT	999999	STATE OF WISCONSIN
---	--------	------	--------	--------------------

0.00604320	\$265.44	CNTY	12	CRAWFORD COUNTY
------------	----------	------	----	-----------------

0.00350230	\$153.83	MUNI	12010	TOWN OF HANEY
------------	----------	------	-------	---------------

0.00836070	\$367.23	REG	122016	SCH D OF NORTH CRAWFORD
------------	----------	-----	--------	-------------------------

0.00099530	\$43.72	VTAE	000300	SOUTHWEST WISCONSIN VTAE DISTRICT
------------	---------	------	--------	-----------------------------------

Parcel Total:	\$830.22
---------------	----------

LEGAL DESCRIPTION: T09 R04-W S09 N1/2 NWNW	PARCEL NO: 12-010-0101-0000	CONTROL NO: 86192
--	-----------------------------	-------------------

20	\$21,954.81	1.00031545	\$21,961.74	
----	-------------	------------	-------------	--

0	\$0.00	STAT	999999	STATE OF WISCONSIN
---	--------	------	--------	--------------------

0.00604320	\$132.72	CNTY	12	CRAWFORD COUNTY
------------	----------	------	----	-----------------

0.00350230	\$76.92	MUNI	12010	TOWN OF HANEY
------------	---------	------	-------	---------------

0.00836070	\$183.62	REG	122016	SCH D OF NORTH CRAWFORD
------------	----------	-----	--------	-------------------------

0.00099530	\$21.86	VTAE	000300	SOUTHWEST WISCONSIN VTAE DISTRICT
------------	---------	------	--------	-----------------------------------

Parcel Total:	\$415.12
---------------	----------

LEGAL DESCRIPTION: T09 R04-W S09 N1/2 NENW	PARCEL NO: 12-010-0099-0000	CONTROL NO: 86193
--	-----------------------------	-------------------

20	\$21,954.81	1.00031545	\$21,961.74	
----	-------------	------------	-------------	--

0	\$0.00	STAT	999999	STATE OF WISCONSIN
---	--------	------	--------	--------------------

0.00604320	\$132.72	CNTY	12	CRAWFORD COUNTY
------------	----------	------	----	-----------------

0.00350230	\$76.92	MUNI	12010	TOWN OF HANEY
------------	---------	------	-------	---------------

0.00836070	\$183.62	REG	122016	SCH D OF NORTH CRAWFORD
------------	----------	-----	--------	-------------------------

0.00099530	\$21.86	VTAE	000300	SOUTHWEST WISCONSIN VTAE DISTRICT
------------	---------	------	--------	-----------------------------------

Parcel Total:	\$415.12
---------------	----------



State of Wisconsin / Department of Natural Resources

Tony Evers , Governor

Adam N Payne , Secretary

5/22/2023

Chapter 70.114 - Aids Payment Worksheet For Tax Year 2022(Payment Year 2023) - Payment Due January 31, 2023

1086 of 7056

LEGAL DESCRIPTION: T09 R04-W S09 NWNE	PARCEL NO: 12-010-0096-0000	CONTROL NO: 86194
---------------------------------------	-----------------------------	-------------------

40	\$34,664.76	1.00031545	\$34,675.69	
----	-------------	------------	-------------	--

0	\$0.00	STAT	999999	STATE OF WISCONSIN
0.00604320	\$209.55	CNTY	12	CRAWFORD COUNTY
0.00350230	\$121.45	MUNI	12010	TOWN OF HANEY
0.00836070	\$289.91	REG	122016	SCH D OF NORTH CRAWFORD
0.00099530	\$34.51	VTAE	000300	SOUTHWEST WISCONSIN VTAE DISTRICT

Parcel Total:	\$655.42
---------------	----------

LEGAL DESCRIPTION: T09 R04-W S09 PT GV LT 3	PARCEL NO: 12-010-0095-0000	CONTROL NO: 86195
---	-----------------------------	-------------------

18.44	\$6,008.36	1.00031545	\$6,010.25	
-------	------------	------------	------------	--

0	\$0.00	STAT	999999	STATE OF WISCONSIN
0.00604320	\$36.32	CNTY	12	CRAWFORD COUNTY
0.00350230	\$21.05	MUNI	12010	TOWN OF HANEY
0.00836070	\$50.25	REG	122016	SCH D OF NORTH CRAWFORD
0.00099530	\$5.98	VTAE	000300	SOUTHWEST WISCONSIN VTAE DISTRICT

Parcel Total:	\$113.60
---------------	----------

LEGAL DESCRIPTION: T09 R04-W S10 PT GV LT 1	PARCEL NO: 12-010-0125-0000	CONTROL NO: 86196
---	-----------------------------	-------------------

11	\$3,697.95	1.00031545	\$3,699.11	
----	------------	------------	------------	--

0	\$0.00	STAT	999999	STATE OF WISCONSIN
0.00604320	\$22.35	CNTY	12	CRAWFORD COUNTY
0.00350230	\$12.96	MUNI	12010	TOWN OF HANEY
0.00836070	\$30.93	REG	122016	SCH D OF NORTH CRAWFORD
0.00099530	\$3.68	VTAE	000300	SOUTHWEST WISCONSIN VTAE DISTRICT

Parcel Total:	\$69.92
---------------	---------



State of Wisconsin / Department of Natural Resources

Tony Evers , Governor

Adam N Payne , Secretary

5/22/2023

Chapter 70.114 - Aids Payment Worksheet For Tax Year 2022(Payment Year 2023) - Payment Due January 31, 2023

1087 of 7056

LEGAL DESCRIPTION: T09 R04-W S10 PT GV LT 4	PARCEL NO: 12-010-0124-0000	CONTROL NO: 86197
---	-----------------------------	-------------------

3	\$923.95	1.00031545	\$924.24
---	----------	------------	----------

0	\$0.00	STAT	999999	STATE OF WISCONSIN
---	--------	------	--------	--------------------

0.00604320	\$5.59	CNTY	12	CRAWFORD COUNTY
------------	--------	------	----	-----------------

0.00350230	\$3.24	MUNI	12010	TOWN OF HANEY
------------	--------	------	-------	---------------

0.00836070	\$7.73	REG	122016	SCH D OF NORTH CRAWFORD
------------	--------	-----	--------	-------------------------

0.00099530	\$0.92	VTAE	000300	SOUTHWEST WISCONSIN VTAE DISTRICT
------------	--------	------	--------	-----------------------------------

Parcel Total:	\$17.48
---------------	---------

File Number Total:	\$7,000.03
--------------------	------------

FILE NO: WM 60132 *	DATE OF PURCHASE: 05/06/2011	GRANTOR: Wisconsin Department of Tran
---------------------	------------------------------	---------------------------------------

LEGAL DESCRIPTION: T09 R04-W S10 PT OF N2SW	PARCEL NO: 010-0132-0000	CONTROL NO: 122392
---	--------------------------	--------------------

31.9	\$18,267.92	1.00031545	\$18,273.69
------	-------------	------------	-------------

0	\$0.00	STAT	999999	STATE OF WISCONSIN
---	--------	------	--------	--------------------

0.00604320	\$110.43	CNTY	12	CRAWFORD COUNTY
------------	----------	------	----	-----------------

0.00350230	\$64.00	MUNI	12010	TOWN OF HANEY
------------	---------	------	-------	---------------

0.00836070	\$152.78	REG	122016	SCH D OF NORTH CRAWFORD
------------	----------	-----	--------	-------------------------

0.00099530	\$18.19	VTAE	000300	SOUTHWEST WISCONSIN VTAE DISTRICT
------------	---------	------	--------	-----------------------------------

Parcel Total:	\$345.40
---------------	----------



State of Wisconsin / Department of Natural Resources

Tony Evers , Governor

Adam N Payne , Secretary

5/22/2023

Chapter 70.114 - Aids Payment Worksheet For Tax Year 2022(Payment Year 2023) - Payment Due January 31, 2023

1088 of 7056

LEGAL DESCRIPTION: T09 R04-W S10 PT OF SWNW				PARCEL NO: 010-0126-0000				CONTROL NO: 122393	
26.52	\$15,187.00	1.00031545	\$15,191.79	0	\$0.00	STAT	999999	STATE OF WISCONSIN	
				0.00604320	\$91.81	CNTY	12	CRAWFORD COUNTY	
				0.00350230	\$53.21	MUNI	12010	TOWN OF HANEY	
				0.00836070	\$127.01	REG	122016	SCH D OF NORTH CRAWFORD	
				0.00099530	\$15.12	VTAE	000300	SOUTHWEST WISCONSIN VTAE DISTRICT	
Parcel Total:				\$287.15					

LEGAL DESCRIPTION: T09 R04-W S10 PT OF SENW				PARCEL NO: 010-0128-0000				CONTROL NO: 122394	
10.69	\$6,121.76	1.00031545	\$6,123.70	0	\$0.00	STAT	999999	STATE OF WISCONSIN	
				0.00604320	\$37.01	CNTY	12	CRAWFORD COUNTY	
				0.00350230	\$21.45	MUNI	12010	TOWN OF HANEY	
				0.00836070	\$51.20	REG	122016	SCH D OF NORTH CRAWFORD	
				0.00099530	\$6.09	VTAE	000300	SOUTHWEST WISCONSIN VTAE DISTRICT	
Parcel Total:				\$115.75					

LEGAL DESCRIPTION: T09 R04-W S10 PT OF NWNW				PARCEL NO: 010-0123-0000				CONTROL NO: 122395	
19.08	\$10,926.40	1.00031545	\$10,929.85	0	\$0.00	STAT	999999	STATE OF WISCONSIN	
				0.00604320	\$66.05	CNTY	12	CRAWFORD COUNTY	
				0.00350230	\$38.28	MUNI	12010	TOWN OF HANEY	
				0.00836070	\$91.38	REG	122016	SCH D OF NORTH CRAWFORD	
				0.00099530	\$10.88	VTAE	000300	SOUTHWEST WISCONSIN VTAE DISTRICT	
Parcel Total:				\$206.59					



State of Wisconsin / Department of Natural Resources

Tony Evers , Governor

Adam N Payne , Secretary

5/22/2023

Chapter 70.114 - Aids Payment Worksheet For Tax Year 2022(Payment Year 2023) - Payment Due January 31, 2023

1089 of 7056

LEGAL DESCRIPTION: T09 R04-W S10 PT OF NENW	PARCEL NO: 010-0121-0000	CONTROL NO: 122396
---	--------------------------	--------------------

16.49	\$9,443.20	1.00031545	\$9,446.18	
-------	------------	------------	------------	--

0	\$0.00	STAT	999999	STATE OF WISCONSIN
0.00604320	\$57.09	CNTY	12	CRAWFORD COUNTY
0.00350230	\$33.08	MUNI	12010	TOWN OF HANEY
0.00836070	\$78.98	REG	122016	SCH D OF NORTH CRAWFORD
0.00099530	\$9.40	VTAE	000300	SOUTHWEST WISCONSIN VTAE DISTRICT

Parcel Total:	\$178.55
---------------	----------

LEGAL DESCRIPTION: T09 R04-W S10 PT OF SWSW	PARCEL NO: 010-0138-0000	CONTROL NO: 122467
---	--------------------------	--------------------

7.56	\$4,329.33	1.00031545	\$4,330.69	
------	------------	------------	------------	--

0	\$0.00	STAT	999999	STATE OF WISCONSIN
0.00604320	\$26.17	CNTY	12	CRAWFORD COUNTY
0.00350230	\$15.17	MUNI	12010	TOWN OF HANEY
0.00836070	\$36.21	REG	122016	SCH D OF NORTH CRAWFORD
0.00099530	\$4.31	VTAE	000300	SOUTHWEST WISCONSIN VTAE DISTRICT

Parcel Total:	\$81.86
---------------	---------

File Number Total:	\$1,215.30
--------------------	------------

Municipality Total:	\$27,324.28
---------------------	-------------



State of Wisconsin / Department of Natural Resources

Tony Evers , Governor

Adam N Payne , Secretary

5/22/2023

Chapter 70.114 - Aids Payment Worksheet For Tax Year 2022(Payment Year 2023) - Payment Due January 31, 2023

1090 of 7056

DETAIL FOR TOWN OF MARIETTA, CRAWFORD COUNTY

Acres	Est. Adjust. Purch. Price	Level of Assessment	Adjusted Local Value	Net Gen. Tax Rate	Calc. Aid Pay Amount	----- Taxing Jurisdiction -----		
						Type	Code	Description
FILE NO: WR 191 *			DATE OF PURCHASE: 07/17/1992			GRANTOR: DENNIS MERWIN		
LEGAL DESCRIPTION: T08 R03-W S11 PT OF NESW				PARCEL NO: 12-012-0197-0000		CONTROL NO: 70640		
38	\$42,331.97	0.99232975	\$42,007.28					
				0	\$0.00	STAT	999999	STATE OF WISCONSIN
				0.00598090	\$251.24	CNTY	12	CRAWFORD COUNTY
				0.00505010	\$212.14	MUNI	12012	TOWN OF MARIETTA
				0.00704490	\$295.94	REG	220609	SCH D OF BOSCOBEL
				0.000985	\$41.38	VTAE	000300	SOUTHWEST WISCONSIN VTAE DISTRICT
Parcel Total:					\$800.70			

LEGAL DESCRIPTION: T08 R03-W S11 NESE				PARCEL NO: 12-012-0201-0000		CONTROL NO: 70641		
40	\$39,647.45	0.99232975	\$39,343.34					
				0	\$0.00	STAT	999999	STATE OF WISCONSIN
				0.00598090	\$235.31	CNTY	12	CRAWFORD COUNTY
				0.00505010	\$198.69	MUNI	12012	TOWN OF MARIETTA
				0.00704490	\$277.17	REG	220609	SCH D OF BOSCOBEL
				0.000985	\$38.75	VTAE	000300	SOUTHWEST WISCONSIN VTAE DISTRICT
Parcel Total:					\$749.92			



State of Wisconsin / Department of Natural Resources

Tony Evers , Governor

Adam N Payne , Secretary

5/22/2023

Chapter 70.114 - Aids Payment Worksheet For Tax Year 2022(Payment Year 2023) - Payment Due January 31, 2023

1091 of 7056

LEGAL DESCRIPTION: T08 R03-W S11 NWSE				PARCEL NO: 12-012-0202-0000				CONTROL NO: 70642	
40	\$41,892.90	0.99232975	\$41,571.57	0	\$0.00	STAT	999999	STATE OF WISCONSIN	
				0.00598090	\$248.64	CNTY	12	CRAWFORD COUNTY	
				0.00505010	\$209.94	MUNI	12012	TOWN OF MARIETTA	
				0.00704490	\$292.87	REG	220609	SCH D OF BOSCOBEL	
				0.000985	\$40.95	VTAE	000300	SOUTHWEST WISCONSIN VTAE DISTRICT	
Parcel Total:				\$792.40					

LEGAL DESCRIPTION: T08 R03-W S11 PT OF SWSE				PARCEL NO: 12-012-0203-0000				CONTROL NO: 70643	
38	\$32,433.83	0.99232975	\$32,185.06	0	\$0.00	STAT	999999	STATE OF WISCONSIN	
				0.00598090	\$192.50	CNTY	12	CRAWFORD COUNTY	
				0.00505010	\$162.54	MUNI	12012	TOWN OF MARIETTA	
				0.00704490	\$226.74	REG	220609	SCH D OF BOSCOBEL	
				0.000985	\$31.70	VTAE	000300	SOUTHWEST WISCONSIN VTAE DISTRICT	
Parcel Total:				\$613.48					

LEGAL DESCRIPTION: T08 R03-W S11 PT OF SESE				PARCEL NO: 12-012-0204-0000				CONTROL NO: 70644	
39.08	\$44,138.36	0.99232975	\$43,799.81	0	\$0.00	STAT	999999	STATE OF WISCONSIN	
				0.00598090	\$261.96	CNTY	12	CRAWFORD COUNTY	
				0.00505010	\$221.19	MUNI	12012	TOWN OF MARIETTA	
				0.00704490	\$308.56	REG	220609	SCH D OF BOSCOBEL	
				0.000985	\$43.14	VTAE	000300	SOUTHWEST WISCONSIN VTAE DISTRICT	
Parcel Total:				\$834.85					



State of Wisconsin / Department of Natural Resources

Tony Evers , Governor

Adam N Payne , Secretary

5/22/2023

Chapter 70.114 - Aids Payment Worksheet For Tax Year 2022(Payment Year 2023) - Payment Due January 31, 2023

1092 of 7056

File Number Total: \$3,791.35

FILE NO: WR 198 *

DATE OF PURCHASE: 01/14/1992

GRANTOR: MARK CLARK

LEGAL DESCRIPTION: T08 R03-W S14 PT GV LT 6

PARCEL NO: 12-012-0241-0002

CONTROL NO: 69954

7 \$119,312.21 0.99232975 \$118,397.06

0 \$0.00 STAT 999999 STATE OF WISCONSIN

0.00598090 \$708.13 CNTY 12 CRAWFORD COUNTY

0.00505010 \$597.92 MUNI 12012 TOWN OF MARIETTA

0.00704490 \$834.09 REG 220609 SCH D OF BOSCOBEL

0.000985 \$116.62 VTAE 000300 SOUTHWEST WISCONSIN VTAE DISTRICT

Parcel Total: \$2,256.76

File Number Total: \$2,256.76

FILE NO: WR 229 A

DATE OF PURCHASE: 07/31/1992

GRANTOR: JAMES MCHUGH, ET AL

LEGAL DESCRIPTION: T08 R03-W S12 PT OF NENE

PARCEL NO: 12-012-0206-0000

CONTROL NO: 70883

38.68 \$37,060.76 0.99232975 \$36,776.49

0 \$0.00 STAT 999999 STATE OF WISCONSIN

0.00598090 \$219.96 CNTY 12 CRAWFORD COUNTY

0.00505010 \$185.72 MUNI 12012 TOWN OF MARIETTA

0.00704490 \$259.09 REG 220609 SCH D OF BOSCOBEL

0.000985 \$36.23 VTAE 000300 SOUTHWEST WISCONSIN VTAE DISTRICT

Parcel Total: \$701.00



State of Wisconsin / Department of Natural Resources

Tony Evers , Governor

Adam N Payne , Secretary

5/22/2023

Chapter 70.114 - Aids Payment Worksheet For Tax Year 2022(Payment Year 2023) - Payment Due January 31, 2023

1093 of 7056

LEGAL DESCRIPTION: T08 R03-W S12 PT OF SWNE				PARCEL NO: 12-012-0208-0000			CONTROL NO: 70884		
34.16	\$61,147.51	0.99232975	\$60,678.49						
				0	\$0.00	STAT	999999	STATE OF WISCONSIN	
				0.00598090	\$362.91	CNTY	12	CRAWFORD COUNTY	
				0.00505010	\$306.43	MUNI	12012	TOWN OF MARIETTA	
				0.00704490	\$427.47	REG	220609	SCH D OF BOSCOBEL	
				0.000985	\$59.77	VTAE	000300	SOUTHWEST WISCONSIN VTAE DISTRICT	
Parcel Total:					\$1,156.58				

LEGAL DESCRIPTION: T08 R03-W S12 PT OF SENE				PARCEL NO: 12-012-0209-0000			CONTROL NO: 70885		
36.51	\$10,191.65	0.99232975	\$10,113.48						
				0	\$0.00	STAT	999999	STATE OF WISCONSIN	
				0.00598090	\$60.49	CNTY	12	CRAWFORD COUNTY	
				0.00505010	\$51.07	MUNI	12012	TOWN OF MARIETTA	
				0.00704490	\$71.25	REG	220609	SCH D OF BOSCOBEL	
				0.000985	\$9.96	VTAE	000300	SOUTHWEST WISCONSIN VTAE DISTRICT	
Parcel Total:					\$192.77				

LEGAL DESCRIPTION: T08 R03-W S12 SWNW				PARCEL NO: 12-012-0212-0000			CONTROL NO: 70886		
40	\$41,692.46	0.99232975	\$41,372.67						
				0	\$0.00	STAT	999999	STATE OF WISCONSIN	
				0.00598090	\$247.45	CNTY	12	CRAWFORD COUNTY	
				0.00505010	\$208.94	MUNI	12012	TOWN OF MARIETTA	
				0.00704490	\$291.46	REG	220609	SCH D OF BOSCOBEL	
				0.000985	\$40.75	VTAE	000300	SOUTHWEST WISCONSIN VTAE DISTRICT	
Parcel Total:					\$788.60				



State of Wisconsin / Department of Natural Resources

Tony Evers , Governor

Adam N Payne , Secretary

5/22/2023

Chapter 70.114 - Aids Payment Worksheet For Tax Year 2022(Payment Year 2023) - Payment Due January 31, 2023

1094 of 7056

LEGAL DESCRIPTION: T08 R03-W S12 SENW				PARCEL NO: 12-012-0213-0000				CONTROL NO: 70887	
40	\$33,980.12	0.99232975	\$33,719.48						
				0	\$0.00	STAT	999999	STATE OF WISCONSIN	
				0.00598090	\$201.67	CNTY	12	CRAWFORD COUNTY	
				0.00505010	\$170.29	MUNI	12012	TOWN OF MARIETTA	
				0.00704490	\$237.55	REG	220609	SCH D OF BOSCOBEL	
				0.000985	\$33.21	VTAE	000300	SOUTHWEST WISCONSIN VTAE DISTRICT	
Parcel Total:					\$642.72				

LEGAL DESCRIPTION: T08 R03-W S12 PT OF NESW				PARCEL NO: 12-012-0214-0000				CONTROL NO: 70888	
36.49	\$27,475.22	0.99232975	\$27,264.47						
				0	\$0.00	STAT	999999	STATE OF WISCONSIN	
				0.00598090	\$163.07	CNTY	12	CRAWFORD COUNTY	
				0.00505010	\$137.69	MUNI	12012	TOWN OF MARIETTA	
				0.00704490	\$192.07	REG	220609	SCH D OF BOSCOBEL	
				0.000985	\$26.86	VTAE	000300	SOUTHWEST WISCONSIN VTAE DISTRICT	
Parcel Total:					\$519.69				

LEGAL DESCRIPTION: T08 R03-W S12 NWSW				PARCEL NO: 12-012-0215-0000				CONTROL NO: 70889	
40	\$35,660.03	0.99232975	\$35,386.51						
				0	\$0.00	STAT	999999	STATE OF WISCONSIN	
				0.00598090	\$211.64	CNTY	12	CRAWFORD COUNTY	
				0.00505010	\$178.71	MUNI	12012	TOWN OF MARIETTA	
				0.00704490	\$249.29	REG	220609	SCH D OF BOSCOBEL	
				0.000985	\$34.86	VTAE	000300	SOUTHWEST WISCONSIN VTAE DISTRICT	
Parcel Total:					\$674.50				



State of Wisconsin / Department of Natural Resources

Tony Evers , Governor

Adam N Payne , Secretary

5/22/2023

Chapter 70.114 - Aids Payment Worksheet For Tax Year 2022(Payment Year 2023) - Payment Due January 31, 2023

1095 of 7056

LEGAL DESCRIPTION: T08 R03-W S12 NESE				PARCEL NO: 12-012-0219-0000				CONTROL NO: 70890	
40	\$12,971.62	0.99232975	\$12,872.13						
				0	\$0.00	STAT	999999	STATE OF WISCONSIN	
				0.00598090	\$76.99	CNTY	12	CRAWFORD COUNTY	
				0.00505010	\$65.01	MUNI	12012	TOWN OF MARIETTA	
				0.00704490	\$90.68	REG	220609	SCH D OF BOSCOBEL	
				0.000985	\$12.68	VTAE	000300	SOUTHWEST WISCONSIN VTAE DISTRICT	
Parcel Total:					\$245.36				

LEGAL DESCRIPTION: T08 R03-W S12 PT OF NWSE				PARCEL NO: 12-012-0220-0000				CONTROL NO: 70891	
36.77	\$27,740.09	0.99232975	\$27,527.32						
				0	\$0.00	STAT	999999	STATE OF WISCONSIN	
				0.00598090	\$164.64	CNTY	12	CRAWFORD COUNTY	
				0.00505010	\$139.02	MUNI	12012	TOWN OF MARIETTA	
				0.00704490	\$193.93	REG	220609	SCH D OF BOSCOBEL	
				0.000985	\$27.11	VTAE	000300	SOUTHWEST WISCONSIN VTAE DISTRICT	
Parcel Total:					\$524.70				

LEGAL DESCRIPTION: T08 R03-W S12 SWSE				PARCEL NO: 12-012-0221-0000				CONTROL NO: 70892	
40	\$9,265.79	0.99232975	\$9,194.72						
				0	\$0.00	STAT	999999	STATE OF WISCONSIN	
				0.00598090	\$54.99	CNTY	12	CRAWFORD COUNTY	
				0.00505010	\$46.43	MUNI	12012	TOWN OF MARIETTA	
				0.00704490	\$64.78	REG	220609	SCH D OF BOSCOBEL	
				0.000985	\$9.06	VTAE	000300	SOUTHWEST WISCONSIN VTAE DISTRICT	
Parcel Total:					\$175.26				



State of Wisconsin / Department of Natural Resources

Tony Evers , Governor

Adam N Payne , Secretary

5/22/2023

Chapter 70.114 - Aids Payment Worksheet For Tax Year 2022(Payment Year 2023) - Payment Due January 31, 2023

1096 of 7056

LEGAL DESCRIPTION: T08 R03-W S12 SESE	PARCEL NO: 12-012-0222-0000	CONTROL NO: 70893
---------------------------------------	-----------------------------	-------------------

40	\$11,117.51	0.99232975	\$11,032.24	
----	-------------	------------	-------------	--

0	\$0.00	STAT	999999	STATE OF WISCONSIN
0.00598090	\$65.98	CNTY	12	CRAWFORD COUNTY
0.00505010	\$55.71	MUNI	12012	TOWN OF MARIETTA
0.00704490	\$77.72	REG	220609	SCH D OF BOSCOBEL
0.000985	\$10.87	VTAE	000300	SOUTHWEST WISCONSIN VTAE DISTRICT

Parcel Total:	\$210.28
---------------	----------

LEGAL DESCRIPTION: T08 R03-W S12 PT GV LT 1	PARCEL NO: 12-012-0217-0000	CONTROL NO: 70894
---	-----------------------------	-------------------

18.94	\$10,377.78	0.99232975	\$10,298.18	
-------	-------------	------------	-------------	--

0	\$0.00	STAT	999999	STATE OF WISCONSIN
0.00598090	\$61.59	CNTY	12	CRAWFORD COUNTY
0.00505010	\$52.01	MUNI	12012	TOWN OF MARIETTA
0.00704490	\$72.55	REG	220609	SCH D OF BOSCOBEL
0.000985	\$10.14	VTAE	000300	SOUTHWEST WISCONSIN VTAE DISTRICT

Parcel Total:	\$196.29
---------------	----------

File Number Total:	\$6,027.75
--------------------	------------



State of Wisconsin / Department of Natural Resources

Tony Evers , Governor

Adam N Payne , Secretary

5/22/2023

Chapter 70.114 - Aids Payment Worksheet For Tax Year 2022(Payment Year 2023) - Payment Due January 31, 2023

1097 of 7056

FILE NO: WR 242 *				DATE OF PURCHASE: 08/10/1992				GRANTOR: GARY GROOM			
LEGAL DESCRIPTION: T08 R03-W S14 PT GV LT 4				PARCEL NO: 12-012-0229-0000				CONTROL NO: 70530			
2.77	\$29,828.05	0.99232975	\$29,599.26								
				0	\$0.00	STAT	999999	STATE OF WISCONSIN			
				0.00598090	\$177.03	CNTY	12	CRAWFORD COUNTY			
				0.00505010	\$149.48	MUNI	12012	TOWN OF MARIETTA			
				0.00704490	\$208.52	REG	220609	SCH D OF BOSCOBEL			
				0.000985	\$29.16	VTAE	000300	SOUTHWEST WISCONSIN VTAE DISTRICT			
Parcel Total:					\$564.19						

File Number Total:					\$564.19						
--------------------	--	--	--	--	----------	--	--	--	--	--	--

FILE NO: WR 247 *				DATE OF PURCHASE: 08/10/1992				GRANTOR: CARL LENZENDORF, ET AL			
LEGAL DESCRIPTION: T08 R03-W S31 PT OF SWSW				PARCEL NO: 12-012-0481-0001				CONTROL NO: 70561			
11	\$7,989.15	0.99232975	\$7,927.87								
				0	\$0.00	STAT	999999	STATE OF WISCONSIN			
				0.00598090	\$47.42	CNTY	12	CRAWFORD COUNTY			
				0.00505010	\$40.04	MUNI	12012	TOWN OF MARIETTA			
				0.01147320	\$90.96	REG	126251	SCH D OF WAUZEKA-STEUBEN			
				0.000985	\$7.81	VTAE	000300	SOUTHWEST WISCONSIN VTAE DISTRICT			
Parcel Total:					\$186.23						



State of Wisconsin / Department of Natural Resources

Tony Evers , Governor

Adam N Payne , Secretary

5/22/2023

Chapter 70.114 - Aids Payment Worksheet For Tax Year 2022(Payment Year 2023) - Payment Due January 31, 2023

1098 of 7056

LEGAL DESCRIPTION: T08 R03-W S31 PT OF SESW	PARCEL NO: 12-012-0481-0001	CONTROL NO: 70562
---	-----------------------------	-------------------

35	\$25,418.27	0.99232975	\$25,223.31
----	-------------	------------	-------------

0	\$0.00	STAT	999999	STATE OF WISCONSIN
---	--------	------	--------	--------------------

0.00598090	\$150.86	CNTY	12	CRAWFORD COUNTY
------------	----------	------	----	-----------------

0.00505010	\$127.38	MUNI	12012	TOWN OF MARIETTA
------------	----------	------	-------	------------------

0.01147320	\$289.39	REG	126251	SCH D OF WAUZEKA-STEUBEN
------------	----------	-----	--------	--------------------------

0.000985	\$24.85	VTAE	000300	SOUTHWEST WISCONSIN VTAE DISTRICT
----------	---------	------	--------	-----------------------------------

Parcel Total:	\$592.48
---------------	----------

File Number Total:	\$778.71
--------------------	----------

FILE NO: WR 250 A	DATE OF PURCHASE: 10/28/1992	GRANTOR: LYLE ULVE
-------------------	------------------------------	--------------------

LEGAL DESCRIPTION: T08 R03-W S27 GOV LOT 5	PARCEL NO: 12-012-0411-0000	CONTROL NO: 70858
--	-----------------------------	-------------------

6.62	\$1,004.61	0.99232975	\$996.90
------	------------	------------	----------

0	\$0.00	STAT	999999	STATE OF WISCONSIN
---	--------	------	--------	--------------------

0.00598090	\$5.96	CNTY	12	CRAWFORD COUNTY
------------	--------	------	----	-----------------

0.00505010	\$5.03	MUNI	12012	TOWN OF MARIETTA
------------	--------	------	-------	------------------

0.00704490	\$7.02	REG	220609	SCH D OF BOSCOBEL
------------	--------	-----	--------	-------------------

0.000985	\$0.98	VTAE	000300	SOUTHWEST WISCONSIN VTAE DISTRICT
----------	--------	------	--------	-----------------------------------

Parcel Total:	\$18.99
---------------	---------



State of Wisconsin / Department of Natural Resources

Tony Evers , Governor

Adam N Payne , Secretary

5/22/2023

Chapter 70.114 - Aids Payment Worksheet For Tax Year 2022(Payment Year 2023) - Payment Due January 31, 2023

1099 of 7056

LEGAL DESCRIPTION: T08 R03-W S28 GOV LOT 5	PARCEL NO: 12-012-0415-0000	CONTROL NO: 70859
--	-----------------------------	-------------------

1.02	\$5,018.27	0.99232975	\$4,979.78	
------	------------	------------	------------	--

0	\$0.00	STAT	999999	STATE OF WISCONSIN
0.00598090	\$29.78	CNTY	12	CRAWFORD COUNTY
0.00505010	\$25.15	MUNI	12012	TOWN OF MARIETTA
0.00704490	\$35.08	REG	220609	SCH D OF BOSCOBEL
0.000985	\$4.91	VTAE	000300	SOUTHWEST WISCONSIN VTAE DISTRICT

Parcel Total:	\$94.92
---------------	---------

LEGAL DESCRIPTION: T08 R03-W S28 GOV LOT 6	PARCEL NO: 12-012-0423-0000	CONTROL NO: 70860
--	-----------------------------	-------------------

7.65	\$11,038.77	0.99232975	\$10,954.10	
------	-------------	------------	-------------	--

0	\$0.00	STAT	999999	STATE OF WISCONSIN
0.00598090	\$65.52	CNTY	12	CRAWFORD COUNTY
0.00505010	\$55.32	MUNI	12012	TOWN OF MARIETTA
0.00704490	\$77.17	REG	220609	SCH D OF BOSCOBEL
0.000985	\$10.79	VTAE	000300	SOUTHWEST WISCONSIN VTAE DISTRICT

Parcel Total:	\$208.80
---------------	----------

File Number Total:	\$322.71
--------------------	----------



State of Wisconsin / Department of Natural Resources

Tony Evers , Governor

Adam N Payne , Secretary

5/22/2023

Chapter 70.114 - Aids Payment Worksheet For Tax Year 2022(Payment Year 2023) - Payment Due January 31, 2023

1100 of 7056

FILE NO: WR 269 *				DATE OF PURCHASE: 05/17/1993				GRANTOR: ROBERT RINEHART			
LEGAL DESCRIPTION: T08 R03-W S22 NWNE				PARCEL NO: 12-0376-0000				CONTROL NO: 71786			
40	\$72,531.10	0.99232975	\$71,974.76								
				0	\$0.00	STAT	999999	STATE OF WISCONSIN			
				0.00598090	\$430.48	CNTY	12	CRAWFORD COUNTY			
				0.00505010	\$363.48	MUNI	12012	TOWN OF MARIETTA			
				0.00704490	\$507.05	REG	220609	SCH D OF BOSCOBEL			
				0.000985	\$70.90	VTAE	000300	SOUTHWEST WISCONSIN VTAE DISTRICT			
Parcel Total:					\$1,371.91						

LEGAL DESCRIPTION: T08 R03-W S22 SWNW				PARCEL NO: 12-0381-0000				CONTROL NO: 71787			
40	\$72,531.10	0.99232975	\$71,974.76								
				0	\$0.00	STAT	999999	STATE OF WISCONSIN			
				0.00598090	\$430.48	CNTY	12	CRAWFORD COUNTY			
				0.00505010	\$363.48	MUNI	12012	TOWN OF MARIETTA			
				0.00704490	\$507.05	REG	220609	SCH D OF BOSCOBEL			
				0.000985	\$70.90	VTAE	000300	SOUTHWEST WISCONSIN VTAE DISTRICT			
Parcel Total:					\$1,371.91						



State of Wisconsin / Department of Natural Resources

Tony Evers , Governor

Adam N Payne , Secretary

5/22/2023

Chapter 70.114 - Aids Payment Worksheet For Tax Year 2022(Payment Year 2023) - Payment Due January 31, 2023

1101 of 7056

LEGAL DESCRIPTION: T08 R03-W S22 PT OF NENW	PARCEL NO: 12-0379-000	CONTROL NO: 71788
---	------------------------	-------------------

30	\$54,398.32	0.99232975	\$53,981.07
----	-------------	------------	-------------

0	\$0.00	STAT	999999	STATE OF WISCONSIN
0.00598090	\$322.86	CNTY	12	CRAWFORD COUNTY
0.00505010	\$272.61	MUNI	12012	TOWN OF MARIETTA
0.00704490	\$380.29	REG	220609	SCH D OF BOSCOBEL
0.000985	\$53.17	VTAE	000300	SOUTHWEST WISCONSIN VTAE DISTRICT

Parcel Total:	\$1,028.93
---------------	------------

File Number Total:	\$3,772.75
--------------------	------------

FILE NO: WR 270 *	DATE OF PURCHASE: 02/15/1993	GRANTOR: ARTHUR WILLIAMS
-------------------	------------------------------	--------------------------

LEGAL DESCRIPTION: T08 R03-W S27 PT OF NWNW	PARCEL NO: 12-0410-0000	CONTROL NO: 71317
---	-------------------------	-------------------

2.93	\$2,417.70	0.99232975	\$2,399.16
------	------------	------------	------------

0	\$0.00	STAT	999999	STATE OF WISCONSIN
0.00598090	\$14.35	CNTY	12	CRAWFORD COUNTY
0.00505010	\$12.12	MUNI	12012	TOWN OF MARIETTA
0.00704490	\$16.90	REG	220609	SCH D OF BOSCOBEL
0.000985	\$2.36	VTAE	000300	SOUTHWEST WISCONSIN VTAE DISTRICT

Parcel Total:	\$45.73
---------------	---------

File Number Total:	\$45.73
--------------------	---------



State of Wisconsin / Department of Natural Resources

Tony Evers , Governor

Adam N Payne , Secretary

5/22/2023

Chapter 70.114 - Aids Payment Worksheet For Tax Year 2022(Payment Year 2023) - Payment Due January 31, 2023

1102 of 7056

FILE NO: WR 273 *		DATE OF PURCHASE: 05/05/1993			GRANTOR: HERMAN KROLL			
LEGAL DESCRIPTION: T08 R03-W S22 PT GV LT 3				PARCEL NO: 12-012-0375-000		CONTROL NO: 71472		
1.5	\$5,439.83	0.99232975	\$5,398.11					
				0	\$0.00	STAT	999999	STATE OF WISCONSIN
				0.00598090	\$32.29	CNTY	12	CRAWFORD COUNTY
				0.00505010	\$27.26	MUNI	12012	TOWN OF MARIETTA
				0.00704490	\$38.03	REG	220609	SCH D OF BOSCOBEL
				0.000985	\$5.32	VTAE	000300	SOUTHWEST WISCONSIN VTAE DISTRICT
Parcel Total:					\$102.90			

File Number Total:			\$102.90				
--------------------	--	--	----------	--	--	--	--

FILE NO: WR 284 *		DATE OF PURCHASE: 07/13/1993			GRANTOR: CARL LENZENDORF, ET AL			
LEGAL DESCRIPTION: T07 R04-W S01 PT GV LT 7				PARCEL NO: 12-012-0511-0000 891		CONTROL NO: 71649		
6.88	\$6,080.52	0.99232975	\$6,033.88					
				0	\$0.00	STAT	999999	STATE OF WISCONSIN
				0.00598090	\$36.09	CNTY	12	CRAWFORD COUNTY
				0.00505010	\$30.47	MUNI	12012	TOWN OF MARIETTA
				0.01147320	\$69.23	REG	126251	SCH D OF WAUZEKA-STEUBEN
				0.000985	\$5.94	VTAE	000300	SOUTHWEST WISCONSIN VTAE DISTRICT
Parcel Total:					\$141.73			



State of Wisconsin / Department of Natural Resources

Tony Evers , Governor

Adam N Payne , Secretary

5/22/2023

Chapter 70.114 - Aids Payment Worksheet For Tax Year 2022(Payment Year 2023) - Payment Due January 31, 2023

1103 of 7056

LEGAL DESCRIPTION: T08 R03-W S31 PT OF NESW				PARCEL NO: 12-012-0477-0000 887				CONTROL NO: 71651	
39	\$34,476.45	0.99232975	\$34,212.00	0	\$0.00	STAT	999999	STATE OF WISCONSIN	
				0.00598090	\$204.62	CNTY	12	CRAWFORD COUNTY	
				0.00505010	\$172.77	MUNI	12012	TOWN OF MARIETTA	
				0.01147320	\$392.52	REG	126251	SCH D OF WAUZEKA-STEUBEN	
				0.000985	\$33.70	VTAE	000300	SOUTHWEST WISCONSIN VTAE DISTRICT	
Parcel Total:					\$803.61				

LEGAL DESCRIPTION: T08 R03-W S31 NWSW				PARCEL NO: 12-012-0478-0000 888				CONTROL NO: 71652	
40	\$35,358.91	0.99232975	\$35,087.70	0	\$0.00	STAT	999999	STATE OF WISCONSIN	
				0.00598090	\$209.86	CNTY	12	CRAWFORD COUNTY	
				0.00505010	\$177.20	MUNI	12012	TOWN OF MARIETTA	
				0.01147320	\$402.57	REG	126251	SCH D OF WAUZEKA-STEUBEN	
				0.000985	\$34.56	VTAE	000300	SOUTHWEST WISCONSIN VTAE DISTRICT	
Parcel Total:					\$824.19				

LEGAL DESCRIPTION: T08 R03-W S31 PT OF SWSW				PARCEL NO: 12-012-0479-0000 889				CONTROL NO: 71653	
25	\$61,992.33	0.99232975	\$61,516.83	0	\$0.00	STAT	999999	STATE OF WISCONSIN	
				0.00598090	\$367.93	CNTY	12	CRAWFORD COUNTY	
				0.00505010	\$310.67	MUNI	12012	TOWN OF MARIETTA	
				0.01147320	\$705.79	REG	126251	SCH D OF WAUZEKA-STEUBEN	
				0.000985	\$60.60	VTAE	000300	SOUTHWEST WISCONSIN VTAE DISTRICT	
Parcel Total:					\$1,444.99				



State of Wisconsin / Department of Natural Resources

Tony Evers , Governor

Adam N Payne , Secretary

5/22/2023

Chapter 70.114 - Aids Payment Worksheet For Tax Year 2022(Payment Year 2023) - Payment Due January 31, 2023

1104 of 7056

LEGAL DESCRIPTION: T08 R03-W S31 PT OF SESW				PARCEL NO: 12-012-0481-0000 890				CONTROL NO: 71654	
4	\$3,537.10	0.99232975	\$3,509.97	0	\$0.00	STAT	999999	STATE OF WISCONSIN	
				0.00598090	\$20.99	CNTY	12	CRAWFORD COUNTY	
				0.00505010	\$17.73	MUNI	12012	TOWN OF MARIETTA	
				0.01147320	\$40.27	REG	126251	SCH D OF WAUZEKA-STEUBEN	
				0.000985	\$3.46	VTAE	000300	SOUTHWEST WISCONSIN VTAE DISTRICT	
Parcel Total:				\$82.45					

LEGAL DESCRIPTION: T08 R04-W S36 PT OF SWSE				PARCEL NO: 12-012-0930-0000 895				CONTROL NO: 71658	
4	\$3,537.10	0.99232975	\$3,509.97	0	\$0.00	STAT	999999	STATE OF WISCONSIN	
				0.00598090	\$20.99	CNTY	12	CRAWFORD COUNTY	
				0.00505010	\$17.73	MUNI	12012	TOWN OF MARIETTA	
				0.00704490	\$24.73	REG	220609	SCH D OF BOSCOBEL	
				0.000985	\$3.46	VTAE	000300	SOUTHWEST WISCONSIN VTAE DISTRICT	
Parcel Total:				\$66.91					

LEGAL DESCRIPTION: T08 R04-W S36 PT OF SESE				PARCEL NO: 12-012-0931-0000 896				CONTROL NO: 71659	
38	\$33,589.15	0.99232975	\$33,331.51	0	\$0.00	STAT	999999	STATE OF WISCONSIN	
				0.00598090	\$199.35	CNTY	12	CRAWFORD COUNTY	
				0.00505010	\$168.33	MUNI	12012	TOWN OF MARIETTA	
				0.00704490	\$234.82	REG	220609	SCH D OF BOSCOBEL	
				0.000985	\$32.83	VTAE	000300	SOUTHWEST WISCONSIN VTAE DISTRICT	
Parcel Total:				\$635.33					



State of Wisconsin / Department of Natural Resources

Tony Evers , Governor

Adam N Payne , Secretary

5/22/2023

Chapter 70.114 - Aids Payment Worksheet For Tax Year 2022(Payment Year 2023) - Payment Due January 31, 2023

1105 of 7056

File Number Total: \$3,999.21

FILE NO: WR 301 * DATE OF PURCHASE: 05/21/1993 GRANTOR: LEONARD WARD

LEGAL DESCRIPTION: T08 R03-W S22 PT GV LT 4 PARCEL NO: 12-0377-0000 CONTROL NO: 71492

33.58 \$77,057.04 0.99232975 \$76,465.99

Table with columns for parcel ID, value, and jurisdiction (STATE OF WISCONSIN, CRAWFORD COUNTY, TOWN OF MARIETTA, SCH D OF BOSCOBEL, SOUTHWEST WISCONSIN VTAE DISTRICT)

Parcel Total: \$1,457.51

File Number Total: \$1,457.51

FILE NO: WR 308 * DATE OF PURCHASE: 09/07/1993 GRANTOR: MYRON KNOBLE

LEGAL DESCRIPTION: T08 R03-W S22 PT GV LT 4 PARCEL NO: 12-012-0377-0001 CONTROL NO: 71771

24 \$21,759.33 0.99232975 \$21,592.43

Table with columns for parcel ID, value, and jurisdiction (STATE OF WISCONSIN, CRAWFORD COUNTY, TOWN OF MARIETTA, SCH D OF BOSCOBEL, SOUTHWEST WISCONSIN VTAE DISTRICT)

Parcel Total: \$411.57

File Number Total: \$411.57



State of Wisconsin / Department of Natural Resources

Tony Evers , Governor

Adam N Payne , Secretary

5/22/2023

Chapter 70.114 - Aids Payment Worksheet For Tax Year 2022(Payment Year 2023) - Payment Due January 31, 2023

1106 of 7056

FILE NO: WR 312 *				DATE OF PURCHASE: 10/06/1993				GRANTOR: GEORGE WALLIN			
LEGAL DESCRIPTION: T08 R03-W S14 PT GV LT 5				PARCEL NO: 12-012-0238-0001				CONTROL NO: 71789			
3	\$14,271.70	0.99232975	\$14,162.23								
				0	\$0.00	STAT	999999	STATE OF WISCONSIN			
				0.00598090	\$84.70	CNTY	12	CRAWFORD COUNTY			
				0.00505010	\$71.52	MUNI	12012	TOWN OF MARIETTA			
				0.00704490	\$99.77	REG	220609	SCH D OF BOSCOBEL			
				0.000985	\$13.95	VTAE	000300	SOUTHWEST WISCONSIN VTAE DISTRICT			
Parcel Total:					\$269.94						

LEGAL DESCRIPTION: T08 R03-W S14 PT GV LT 6				PARCEL NO: 12-012-0241-0000				CONTROL NO: 71790			
6.91	\$83,645.28	0.99232975	\$83,003.70								
				0	\$0.00	STAT	999999	STATE OF WISCONSIN			
				0.00598090	\$496.44	CNTY	12	CRAWFORD COUNTY			
				0.00505010	\$419.18	MUNI	12012	TOWN OF MARIETTA			
				0.00704490	\$584.75	REG	220609	SCH D OF BOSCOBEL			
				0.000985	\$81.76	VTAE	000300	SOUTHWEST WISCONSIN VTAE DISTRICT			
Parcel Total:					\$1,582.13						

File Number Total:					\$1,852.07						
--------------------	--	--	--	--	------------	--	--	--	--	--	--



State of Wisconsin / Department of Natural Resources

Tony Evers , Governor

Adam N Payne , Secretary

5/22/2023

Chapter 70.114 - Aids Payment Worksheet For Tax Year 2022(Payment Year 2023) - Payment Due January 31, 2023

1107 of 7056

FILE NO: WR 313 *				DATE OF PURCHASE: 01/30/1994				GRANTOR: DEAN SKOLD			
LEGAL DESCRIPTION: T08 R03-W S32 PT GV LT 1				PARCEL NO: 12-012-0486-0000				CONTROL NO: 72173			
41.1	\$50,931.11	0.99232975	\$50,540.46								
				0	\$0.00	STAT	999999	STATE OF WISCONSIN			
				0.00598090	\$302.28	CNTY	12	CRAWFORD COUNTY			
				0.00505010	\$255.23	MUNI	12012	TOWN OF MARIETTA			
				0.00704490	\$356.05	REG	220609	SCH D OF BOSCOBEL			
				0.000985	\$49.78	VTAE	000300	SOUTHWEST WISCONSIN VTAE DISTRICT			
Parcel Total:					\$963.34						

LEGAL DESCRIPTION: T08 R03-W S32 PT OF NWNE				PARCEL NO: 12-012-0490-0000				CONTROL NO: 72174			
6.3	\$6,497.68	0.99232975	\$6,447.84								
				0	\$0.00	STAT	999999	STATE OF WISCONSIN			
				0.00598090	\$38.56	CNTY	12	CRAWFORD COUNTY			
				0.00505010	\$32.56	MUNI	12012	TOWN OF MARIETTA			
				0.00704490	\$45.42	REG	220609	SCH D OF BOSCOBEL			
				0.000985	\$6.35	VTAE	000300	SOUTHWEST WISCONSIN VTAE DISTRICT			
Parcel Total:					\$122.89						



State of Wisconsin / Department of Natural Resources

Tony Evers , Governor

Adam N Payne , Secretary

5/22/2023

Chapter 70.114 - Aids Payment Worksheet For Tax Year 2022(Payment Year 2023) - Payment Due January 31, 2023

1108 of 7056

LEGAL DESCRIPTION: T08 R03-W S32 PT GV LT 2				PARCEL NO: 12-012-0492-0000				CONTROL NO: 72175	
43	\$19,292.52	0.99232975	\$19,144.54						
				0	\$0.00	STAT	999999	STATE OF WISCONSIN	
				0.00598090	\$114.50	CNTY	12	CRAWFORD COUNTY	
				0.00505010	\$96.68	MUNI	12012	TOWN OF MARIETTA	
				0.00704490	\$134.87	REG	220609	SCH D OF BOSCOBEL	
				0.000985	\$18.86	VTAE	000300	SOUTHWEST WISCONSIN VTAE DISTRICT	
Parcel Total:					\$364.91				

LEGAL DESCRIPTION: T08 R03-W S33 PT OF NWNW				PARCEL NO: 12-012-0502-0000				CONTROL NO: 72176	
2.4	\$985.87	0.99232975	\$978.31						
				0	\$0.00	STAT	999999	STATE OF WISCONSIN	
				0.00598090	\$5.85	CNTY	12	CRAWFORD COUNTY	
				0.00505010	\$4.94	MUNI	12012	TOWN OF MARIETTA	
				0.00704490	\$6.89	REG	220609	SCH D OF BOSCOBEL	
				0.000985	\$0.96	VTAE	000300	SOUTHWEST WISCONSIN VTAE DISTRICT	
Parcel Total:					\$18.64				

LEGAL DESCRIPTION: T08 R03-W S28 PT GV LT 4				PARCEL NO: 12-012-0421-0000				CONTROL NO: 72177	
11.5	\$31,598.01	0.99232975	\$31,355.65						
				0	\$0.00	STAT	999999	STATE OF WISCONSIN	
				0.00598090	\$187.54	CNTY	12	CRAWFORD COUNTY	
				0.00505010	\$158.35	MUNI	12012	TOWN OF MARIETTA	
				0.00704490	\$220.90	REG	220609	SCH D OF BOSCOBEL	
				0.000985	\$30.89	VTAE	000300	SOUTHWEST WISCONSIN VTAE DISTRICT	
Parcel Total:					\$597.68				



State of Wisconsin / Department of Natural Resources

Tony Evers , Governor

Adam N Payne , Secretary

5/22/2023

Chapter 70.114 - Aids Payment Worksheet For Tax Year 2022(Payment Year 2023) - Payment Due January 31, 2023

1109 of 7056

LEGAL DESCRIPTION: T08 R03-W S29 PT OF SESE	PARCEL NO: 12-012-0449-0000	CONTROL NO: 72178
---	-----------------------------	-------------------

3.4	\$4,320.65	0.99232975	\$4,287.51	
-----	------------	------------	------------	--

0	\$0.00	STAT	999999	STATE OF WISCONSIN
0.00598090	\$25.64	CNTY	12	CRAWFORD COUNTY
0.00505010	\$21.65	MUNI	12012	TOWN OF MARIETTA
0.00704490	\$30.20	REG	220609	SCH D OF BOSCOBEL
0.000985	\$4.22	VTAE	000300	SOUTHWEST WISCONSIN VTAE DISTRICT

Parcel Total:	\$81.71
---------------	---------

File Number Total:	\$2,149.17
--------------------	------------

FILE NO: WR 427 *	DATE OF PURCHASE: 08/13/1996	GRANTOR: LUCILE M DOLL ET AL
-------------------	------------------------------	------------------------------

LEGAL DESCRIPTION: T07 R03-W S05 GOV LOT 3	PARCEL NO: 12-012-0505-0000	CONTROL NO: 77146
--	-----------------------------	-------------------

3.8	\$3,383.58	0.99232975	\$3,357.63	
-----	------------	------------	------------	--

0	\$0.00	STAT	999999	STATE OF WISCONSIN
0.00598090	\$20.08	CNTY	12	CRAWFORD COUNTY
0.00505010	\$16.96	MUNI	12012	TOWN OF MARIETTA
0.01147320	\$38.52	REG	126251	SCH D OF WAUZEKA-STEUBEN
0.000985	\$3.31	VTAE	000300	SOUTHWEST WISCONSIN VTAE DISTRICT

Parcel Total:	\$78.87
---------------	---------



State of Wisconsin / Department of Natural Resources

Tony Evers , Governor

Adam N Payne , Secretary

5/22/2023

Chapter 70.114 - Aids Payment Worksheet For Tax Year 2022(Payment Year 2023) - Payment Due January 31, 2023

1110 of 7056

LEGAL DESCRIPTION: T07 R03-W S06 GOV LOT 5				PARCEL NO: 12-012-0506-0000			CONTROL NO: 77147		
48.68	\$37,014.32	0.99232975	\$36,730.41						
				0	\$0.00	STAT	999999	STATE OF WISCONSIN	
				0.00598090	\$219.68	CNTY	12	CRAWFORD COUNTY	
				0.00505010	\$185.49	MUNI	12012	TOWN OF MARIETTA	
				0.01147320	\$421.41	REG	126251	SCH D OF WAUZEKA-STEUBEN	
				0.000985	\$36.18	VTAE	000300	SOUTHWEST WISCONSIN VTAE DISTRICT	
Parcel Total:					\$862.76				

LEGAL DESCRIPTION: T07 R03-W S06 GOV LOT 6				PARCEL NO: 12-012-0507-0000			CONTROL NO: 77148		
41.9	\$36,706.72	0.99232975	\$36,425.17						
				0	\$0.00	STAT	999999	STATE OF WISCONSIN	
				0.00598090	\$217.86	CNTY	12	CRAWFORD COUNTY	
				0.00505010	\$183.95	MUNI	12012	TOWN OF MARIETTA	
				0.01147320	\$417.91	REG	126251	SCH D OF WAUZEKA-STEUBEN	
				0.000985	\$35.88	VTAE	000300	SOUTHWEST WISCONSIN VTAE DISTRICT	
Parcel Total:					\$855.60				

LEGAL DESCRIPTION: T07 R03-W S06 GOV LOT 7				PARCEL NO: 12-012-0508-0000			CONTROL NO: 77149		
48.77	\$46,857.46	0.99232975	\$46,498.05						
				0	\$0.00	STAT	999999	STATE OF WISCONSIN	
				0.00598090	\$278.10	CNTY	12	CRAWFORD COUNTY	
				0.00505010	\$234.82	MUNI	12012	TOWN OF MARIETTA	
				0.01147320	\$533.48	REG	126251	SCH D OF WAUZEKA-STEUBEN	
				0.000985	\$45.80	VTAE	000300	SOUTHWEST WISCONSIN VTAE DISTRICT	
Parcel Total:					\$1,092.20				



State of Wisconsin / Department of Natural Resources

Tony Evers , Governor

Adam N Payne , Secretary

5/22/2023

Chapter 70.114 - Aids Payment Worksheet For Tax Year 2022(Payment Year 2023) - Payment Due January 31, 2023

1111 of 7056

LEGAL DESCRIPTION: T07 R03-W S06 GOV LOT 8	PARCEL NO: 12-012-0509-0000	CONTROL NO: 77150
--	-----------------------------	-------------------

13.08	\$13,944.45	0.99232975	\$13,837.49
-------	-------------	------------	-------------

0	\$0.00	STAT	999999	STATE OF WISCONSIN
---	--------	------	--------	--------------------

0.00598090	\$82.76	CNTY	12	CRAWFORD COUNTY
------------	---------	------	----	-----------------

0.00505010	\$69.88	MUNI	12012	TOWN OF MARIETTA
------------	---------	------	-------	------------------

0.01147320	\$158.76	REG	126251	SCH D OF WAUZEKA-STEUBEN
------------	----------	-----	--------	--------------------------

0.000985	\$13.63	VTAE	000300	SOUTHWEST WISCONSIN VTAE DISTRICT
----------	---------	------	--------	-----------------------------------

Parcel Total:	\$325.03
---------------	----------

File Number Total:	\$3,214.46
--------------------	------------

FILE NO: WR 450 *	DATE OF PURCHASE: 06/24/1997	GRANTOR: EDWARD J KILLEY
-------------------	------------------------------	--------------------------

LEGAL DESCRIPTION: T08 R03-W S12 PT GV LT 2	PARCEL NO: 12-012-0216	CONTROL NO: 77958
---	------------------------	-------------------

30.72	\$55,967.09	0.99232975	\$55,537.81
-------	-------------	------------	-------------

0	\$0.00	STAT	999999	STATE OF WISCONSIN
---	--------	------	--------	--------------------

0.00598090	\$332.17	CNTY	12	CRAWFORD COUNTY
------------	----------	------	----	-----------------

0.00505010	\$280.47	MUNI	12012	TOWN OF MARIETTA
------------	----------	------	-------	------------------

0.00704490	\$391.26	REG	220609	SCH D OF BOSCOBEL
------------	----------	-----	--------	-------------------

0.000985	\$54.71	VTAE	000300	SOUTHWEST WISCONSIN VTAE DISTRICT
----------	---------	------	--------	-----------------------------------

Parcel Total:	\$1,058.61
---------------	------------



State of Wisconsin / Department of Natural Resources

Tony Evers , Governor

Adam N Payne , Secretary

5/22/2023

Chapter 70.114 - Aids Payment Worksheet For Tax Year 2022(Payment Year 2023) - Payment Due January 31, 2023

1112 of 7056

LEGAL DESCRIPTION: T08 R03-W S13 PT GV LT 2	PARCEL NO: 12-012-0216	CONTROL NO: 77959
---	------------------------	-------------------

4	\$10,705.12	0.99232975	\$10,623.00	
---	-------------	------------	-------------	--

0	\$0.00	STAT	999999	STATE OF WISCONSIN
---	--------	------	--------	--------------------

0.00598090	\$63.54	CNTY	12	CRAWFORD COUNTY
------------	---------	------	----	-----------------

0.00505010	\$53.65	MUNI	12012	TOWN OF MARIETTA
------------	---------	------	-------	------------------

0.00704490	\$74.84	REG	220609	SCH D OF BOSCOBEL
------------	---------	-----	--------	-------------------

0.000985	\$10.46	VTAE	000300	SOUTHWEST WISCONSIN VTAE DISTRICT
----------	---------	------	--------	-----------------------------------

Parcel Total:	\$202.49
---------------	----------

File Number Total:	\$1,261.10
--------------------	------------

FILE NO: WR 463 *	DATE OF PURCHASE: 08/18/1998	GRANTOR: LEONARD WARD
-------------------	------------------------------	-----------------------

LEGAL DESCRIPTION: T08 R03-W S22 PT OF NESW-LT1 CSM783	PARCEL NO: 12-012-0383-0000	CONTROL NO: 80738
--	-----------------------------	-------------------

6.89	\$11,777.94	0.99232975	\$11,687.60	
------	-------------	------------	-------------	--

0	\$0.00	STAT	999999	STATE OF WISCONSIN
---	--------	------	--------	--------------------

0.00598090	\$69.90	CNTY	12	CRAWFORD COUNTY
------------	---------	------	----	-----------------

0.00505010	\$59.02	MUNI	12012	TOWN OF MARIETTA
------------	---------	------	-------	------------------

0.00704490	\$82.34	REG	220609	SCH D OF BOSCOBEL
------------	---------	-----	--------	-------------------

0.000985	\$11.51	VTAE	000300	SOUTHWEST WISCONSIN VTAE DISTRICT
----------	---------	------	--------	-----------------------------------

Parcel Total:	\$222.77
---------------	----------

File Number Total:	\$222.77
--------------------	----------



State of Wisconsin / Department of Natural Resources

Tony Evers , Governor

Adam N Payne , Secretary

5/22/2023

Chapter 70.114 - Aids Payment Worksheet For Tax Year 2022(Payment Year 2023) - Payment Due January 31, 2023

1113 of 7056

FILE NO: WR 508 *		DATE OF PURCHASE: 05/12/2000		GRANTOR: LEONARD L WARD	
LEGAL DESCRIPTION: T08 R03-W S22 PT OF SENW		PARCEL NO: 12-012-0382-0000		CONTROL NO: 84332	
8	\$22,052.77	0.99232975	\$21,883.62		
		0	\$0.00	STAT 999999	STATE OF WISCONSIN
		0.00598090	\$130.88	CNTY 12	CRAWFORD COUNTY
		0.00505010	\$110.51	MUNI 12012	TOWN OF MARIETTA
		0.00704490	\$154.17	REG 220609	SCH D OF BOSCOBEL
		0.000985	\$21.56	VTAE 000300	SOUTHWEST WISCONSIN VTAE DISTRICT
Parcel Total:			\$417.12		

File Number Total:	\$417.12
--------------------	----------

FILE NO: WR 529 *		DATE OF PURCHASE: 12/02/2002		GRANTOR: ALLEN HACKETT, ET AL	
LEGAL DESCRIPTION: T08 R03-W S32 PT GV LT 1		PARCEL NO: 12-012-0487-0000		CONTROL NO: 87348	
2.12	\$5,906.07	0.99232975	\$5,860.77		
		0	\$0.00	STAT 999999	STATE OF WISCONSIN
		0.00598090	\$35.05	CNTY 12	CRAWFORD COUNTY
		0.00505010	\$29.60	MUNI 12012	TOWN OF MARIETTA
		0.00704490	\$41.29	REG 220609	SCH D OF BOSCOBEL
		0.000985	\$5.77	VTAE 000300	SOUTHWEST WISCONSIN VTAE DISTRICT
Parcel Total:			\$111.71		



State of Wisconsin / Department of Natural Resources

Tony Evers , Governor

Adam N Payne , Secretary

5/22/2023

Chapter 70.114 - Aids Payment Worksheet For Tax Year 2022(Payment Year 2023) - Payment Due January 31, 2023

1114 of 7056

LEGAL DESCRIPTION: T08 R03-W S32 PT OF NWNE	PARCEL NO: 12-012-0488-0000	CONTROL NO: 87349
---	-----------------------------	-------------------

11.88	\$23,466.91	0.99232975	\$23,286.92	
-------	-------------	------------	-------------	--

0	\$0.00	STAT	999999	STATE OF WISCONSIN
0.00598090	\$139.28	CNTY	12	CRAWFORD COUNTY
0.00505010	\$117.60	MUNI	12012	TOWN OF MARIETTA
0.00704490	\$164.05	REG	220609	SCH D OF BOSCOBEL
0.000985	\$22.94	VTAE	000300	SOUTHWEST WISCONSIN VTAE DISTRICT

Parcel Total:	\$443.87
---------------	----------

File Number Total:	\$555.58
--------------------	----------

FILE NO: WR 533 *	DATE OF PURCHASE: 01/06/2003	GRANTOR: MORRISON TRUST
-------------------	------------------------------	-------------------------

LEGAL DESCRIPTION: T08 R03-W S28 NWNW	PARCEL NO: 12-012-0417-0000	CONTROL NO: 89424
---------------------------------------	-----------------------------	-------------------

40	\$94,039.30	0.99232975	\$93,318.00	
----	-------------	------------	-------------	--

0	\$0.00	STAT	999999	STATE OF WISCONSIN
0.00598090	\$558.13	CNTY	12	CRAWFORD COUNTY
0.00505010	\$471.26	MUNI	12012	TOWN OF MARIETTA
0.00704490	\$657.41	REG	220609	SCH D OF BOSCOBEL
0.000985	\$91.92	VTAE	000300	SOUTHWEST WISCONSIN VTAE DISTRICT

Parcel Total:	\$1,778.72
---------------	------------



State of Wisconsin / Department of Natural Resources

Tony Evers , Governor

Adam N Payne , Secretary

5/22/2023

Chapter 70.114 - Aids Payment Worksheet For Tax Year 2022(Payment Year 2023) - Payment Due January 31, 2023

1115 of 7056

LEGAL DESCRIPTION: T08 R03-W S28 SWNW				PARCEL NO: 12-012-0418-0000				CONTROL NO: 89435	
40	\$86,805.67	0.99232975	\$86,139.85						
				0	\$0.00	STAT	999999	STATE OF WISCONSIN	
				0.00598090	\$515.20	CNTY	12	CRAWFORD COUNTY	
				0.00505010	\$435.01	MUNI	12012	TOWN OF MARIETTA	
				0.00704490	\$606.84	REG	220609	SCH D OF BOSCOBEL	
				0.000985	\$84.85	VTAE	000300	SOUTHWEST WISCONSIN VTAE DISTRICT	
Parcel Total:					\$1,641.90				

LEGAL DESCRIPTION: T08 R03-W S28 NWNE				PARCEL NO: 12-012-0413-0000				CONTROL NO: 89436	
40	\$185,666.69	0.99232975	\$184,242.58						
				0	\$0.00	STAT	999999	STATE OF WISCONSIN	
				0.00598090	\$1,101.94	CNTY	12	CRAWFORD COUNTY	
				0.00505010	\$930.44	MUNI	12012	TOWN OF MARIETTA	
				0.00704490	\$1,297.96	REG	220609	SCH D OF BOSCOBEL	
				0.000985	\$181.48	VTAE	000300	SOUTHWEST WISCONSIN VTAE DISTRICT	
Parcel Total:					\$3,511.82				

LEGAL DESCRIPTION: T08 R03-W S28 NENW				PARCEL NO: 12-012-0416-0000				CONTROL NO: 89437	
40	\$57,869.04	0.99232975	\$57,425.17						
				0	\$0.00	STAT	999999	STATE OF WISCONSIN	
				0.00598090	\$343.46	CNTY	12	CRAWFORD COUNTY	
				0.00505010	\$290.00	MUNI	12012	TOWN OF MARIETTA	
				0.00704490	\$404.55	REG	220609	SCH D OF BOSCOBEL	
				0.000985	\$56.56	VTAE	000300	SOUTHWEST WISCONSIN VTAE DISTRICT	
Parcel Total:					\$1,094.57				



State of Wisconsin / Department of Natural Resources

Tony Evers , Governor

Adam N Payne , Secretary

5/22/2023

Chapter 70.114 - Aids Payment Worksheet For Tax Year 2022(Payment Year 2023) - Payment Due January 31, 2023

1116 of 7056

LEGAL DESCRIPTION: T08 R03-W S28 GOV LOT 1	PARCEL NO: 12-012-0412-0000	CONTROL NO: 89438
--	-----------------------------	-------------------

37	\$330,341.40	0.99232975	\$327,807.60	
----	--------------	------------	--------------	--

0	\$0.00	STAT	999999	STATE OF WISCONSIN
0.00598090	\$1,960.60	CNTY	12	CRAWFORD COUNTY
0.00505010	\$1,655.46	MUNI	12012	TOWN OF MARIETTA
0.00704490	\$2,309.36	REG	220609	SCH D OF BOSCOBEL
0.000985	\$322.90	VTAE	000300	SOUTHWEST WISCONSIN VTAE DISTRICT

Parcel Total:	\$6,248.32
---------------	------------

LEGAL DESCRIPTION: T08 R03-W S28 GOV LOT 2	PARCEL NO: 12-012-0414-0000	CONTROL NO: 89439
--	-----------------------------	-------------------

33.3	\$79,572.04	0.99232975	\$78,961.70	
------	-------------	------------	-------------	--

0	\$0.00	STAT	999999	STATE OF WISCONSIN
0.00598090	\$472.27	CNTY	12	CRAWFORD COUNTY
0.00505010	\$398.76	MUNI	12012	TOWN OF MARIETTA
0.00704490	\$556.27	REG	220609	SCH D OF BOSCOBEL
0.000985	\$77.78	VTAE	000300	SOUTHWEST WISCONSIN VTAE DISTRICT

Parcel Total:	\$1,505.08
---------------	------------

LEGAL DESCRIPTION: T08 R03-W S28 GOV LOT 3	PARCEL NO: 12-012-0419-0000	CONTROL NO: 89440
--	-----------------------------	-------------------

65.92	\$120,561.91	0.99232975	\$119,637.17	
-------	--------------	------------	--------------	--

0	\$0.00	STAT	999999	STATE OF WISCONSIN
0.00598090	\$715.54	CNTY	12	CRAWFORD COUNTY
0.00505010	\$604.18	MUNI	12012	TOWN OF MARIETTA
0.00704490	\$842.83	REG	220609	SCH D OF BOSCOBEL
0.000985	\$117.85	VTAE	000300	SOUTHWEST WISCONSIN VTAE DISTRICT

Parcel Total:	\$2,280.40
---------------	------------



State of Wisconsin / Department of Natural Resources

Tony Evers , Governor

Adam N Payne , Secretary

5/22/2023

Chapter 70.114 - Aids Payment Worksheet For Tax Year 2022(Payment Year 2023) - Payment Due January 31, 2023

1117 of 7056

LEGAL DESCRIPTION: T08 R03-W S28 PT GV LT 4	PARCEL NO: 12-012-0420-0000	CONTROL NO: 89441
---	-----------------------------	-------------------

27	\$313,462.23	0.99232975	\$311,057.89	
----	--------------	------------	--------------	--

0	\$0.00	STAT	999999	STATE OF WISCONSIN
0.00598090	\$1,860.42	CNTY	12	CRAWFORD COUNTY
0.00505010	\$1,570.87	MUNI	12012	TOWN OF MARIETTA
0.00704490	\$2,191.36	REG	220609	SCH D OF BOSCOBEL
0.000985	\$306.40	VTAE	000300	SOUTHWEST WISCONSIN VTAE DISTRICT

Parcel Total:	\$5,929.05
---------------	------------

File Number Total:	\$23,989.86
--------------------	-------------

FILE NO: WR 537 *	DATE OF PURCHASE: 01/13/2003	GRANTOR: MICHAEL KALINOWSKI
-------------------	------------------------------	-----------------------------

LEGAL DESCRIPTION: T08 R03-W S12 PT OF NWSE	PARCEL NO: 12-012-0483	CONTROL NO: 89202
---	------------------------	-------------------

23.5	\$106,802.79	0.99232975	\$105,983.59	
------	--------------	------------	--------------	--

0	\$0.00	STAT	999999	STATE OF WISCONSIN
0.00598090	\$633.88	CNTY	12	CRAWFORD COUNTY
0.00505010	\$535.23	MUNI	12012	TOWN OF MARIETTA
0.00704490	\$746.64	REG	220609	SCH D OF BOSCOBEL
0.000985	\$104.40	VTAE	000300	SOUTHWEST WISCONSIN VTAE DISTRICT

Parcel Total:	\$2,020.15
---------------	------------

File Number Total:	\$2,020.15
--------------------	------------



State of Wisconsin / Department of Natural Resources

Tony Evers , Governor

Adam N Payne , Secretary

5/22/2023

Chapter 70.114 - Aids Payment Worksheet For Tax Year 2022(Payment Year 2023) - Payment Due January 31, 2023

1118 of 7056

FILE NO: WR 549 *				DATE OF PURCHASE: 11/24/2003				GRANTOR: EVELYN E SKOLD			
LEGAL DESCRIPTION: T08 R03-W S28 PT GV LT 4				PARCEL NO: 12-012-0421-0000				CONTROL NO: 89819			
12.17	\$23,104.49	0.99232975	\$22,927.28								
				0	\$0.00	STAT	999999	STATE OF WISCONSIN			
				0.00598090	\$137.13	CNTY	12	CRAWFORD COUNTY			
				0.00505010	\$115.78	MUNI	12012	TOWN OF MARIETTA			
				0.00704490	\$161.52	REG	220609	SCH D OF BOSCOBEL			
				0.000985	\$22.58	VTAE	000300	SOUTHWEST WISCONSIN VTAE DISTRICT			
Parcel Total:					\$437.01						

LEGAL DESCRIPTION: T08 R03-W S29 PT OF SWNE				PARCEL NO: 12-012-0429-0000				CONTROL NO: 89820			
7.5	\$49,834.26	0.99232975	\$49,452.01								
				0	\$0.00	STAT	999999	STATE OF WISCONSIN			
				0.00598090	\$295.77	CNTY	12	CRAWFORD COUNTY			
				0.00505010	\$249.74	MUNI	12012	TOWN OF MARIETTA			
				0.00704490	\$348.38	REG	220609	SCH D OF BOSCOBEL			
				0.000985	\$48.71	VTAE	000300	SOUTHWEST WISCONSIN VTAE DISTRICT			
Parcel Total:					\$942.60						



State of Wisconsin / Department of Natural Resources

Tony Evers , Governor

Adam N Payne , Secretary

5/22/2023

Chapter 70.114 - Aids Payment Worksheet For Tax Year 2022(Payment Year 2023) - Payment Due January 31, 2023

1119 of 7056

LEGAL DESCRIPTION: T08 R03-W S29 PT OF SENE				PARCEL NO: 12-012-0431-0000				CONTROL NO: 89821	
11.25	\$35,597.41	0.99232975	\$35,324.37						
				0	\$0.00	STAT	999999	STATE OF WISCONSIN	
				0.00598090	\$211.27	CNTY	12	CRAWFORD COUNTY	
				0.00505010	\$178.39	MUNI	12012	TOWN OF MARIETTA	
				0.00704490	\$248.86	REG	220609	SCH D OF BOSCOBEL	
				0.000985	\$34.80	VTAE	000300	SOUTHWEST WISCONSIN VTAE DISTRICT	
Parcel Total:					\$673.32				

LEGAL DESCRIPTION: T08 R03-W S29 NESE				PARCEL NO: 12-012-0443-0000				CONTROL NO: 89822	
40	\$142,385.40	0.99232975	\$141,293.27						
				0	\$0.00	STAT	999999	STATE OF WISCONSIN	
				0.00598090	\$845.07	CNTY	12	CRAWFORD COUNTY	
				0.00505010	\$713.54	MUNI	12012	TOWN OF MARIETTA	
				0.00704490	\$995.39	REG	220609	SCH D OF BOSCOBEL	
				0.000985	\$139.18	VTAE	000300	SOUTHWEST WISCONSIN VTAE DISTRICT	
Parcel Total:					\$2,693.18				

LEGAL DESCRIPTION: T08 R03-W S29 PT OF NWSE				PARCEL NO: 12-012-0444-0000				CONTROL NO: 89823	
35	\$113,909.59	0.99232975	\$113,035.87						
				0	\$0.00	STAT	999999	STATE OF WISCONSIN	
				0.00598090	\$676.06	CNTY	12	CRAWFORD COUNTY	
				0.00505010	\$570.84	MUNI	12012	TOWN OF MARIETTA	
				0.00704490	\$796.32	REG	220609	SCH D OF BOSCOBEL	
				0.000985	\$111.34	VTAE	000300	SOUTHWEST WISCONSIN VTAE DISTRICT	
Parcel Total:					\$2,154.56				



State of Wisconsin / Department of Natural Resources

Tony Evers , Governor

Adam N Payne , Secretary

5/22/2023

Chapter 70.114 - Aids Payment Worksheet For Tax Year 2022(Payment Year 2023) - Payment Due January 31, 2023

1120 of 7056

LEGAL DESCRIPTION: T08 R03-W S29 PT OF SESE	PARCEL NO: 12-012-0449-0000	CONTROL NO: 89824
---	-----------------------------	-------------------

34.5	\$234,936.54	0.99232975	\$233,134.52
------	--------------	------------	--------------

0	\$0.00	STAT	999999	STATE OF WISCONSIN
0.00598090	\$1,394.36	CNTY	12	CRAWFORD COUNTY
0.00505010	\$1,177.35	MUNI	12012	TOWN OF MARIETTA
0.00704490	\$1,642.40	REG	220609	SCH D OF BOSCOBEL
0.000985	\$229.64	VTAE	000300	SOUTHWEST WISCONSIN VTAE DISTRICT

Parcel Total:	\$4,443.75
---------------	------------

LEGAL DESCRIPTION: T08 R03-W S32 PT GV LT 1	PARCEL NO: 12-012-0486-0000	CONTROL NO: 89825
---	-----------------------------	-------------------

0.58	\$568.63	0.99232975	\$564.27
------	----------	------------	----------

0	\$0.00	STAT	999999	STATE OF WISCONSIN
0.00598090	\$3.37	CNTY	12	CRAWFORD COUNTY
0.00505010	\$2.85	MUNI	12012	TOWN OF MARIETTA
0.00704490	\$3.98	REG	220609	SCH D OF BOSCOBEL
0.000985	\$0.56	VTAE	000300	SOUTHWEST WISCONSIN VTAE DISTRICT

Parcel Total:	\$10.76
---------------	---------

File Number Total:	\$11,355.18
--------------------	-------------



State of Wisconsin / Department of Natural Resources

Tony Evers , Governor

Adam N Payne , Secretary

5/22/2023

Chapter 70.114 - Aids Payment Worksheet For Tax Year 2022(Payment Year 2023) - Payment Due January 31, 2023

1121 of 7056

FILE NO: WR 571 B	DATE OF PURCHASE: 08/31/2004	GRANTOR: Trust For Public Lands				
LEGAL DESCRIPTION: T07 R03-W S06 GOV LOT 9	PARCEL NO: 092304	CONTROL NO: 92304				
0.01	\$19.09	0.99232975	\$18.94			
		0	\$0.00	STAT	999999	STATE OF WISCONSIN
		0.00598090	\$0.11	CNTY	12	CRAWFORD COUNTY
		0.00505010	\$0.10	MUNI	12012	TOWN OF MARIETTA
		0.01147320	\$0.22	REG	126251	SCH D OF WAUZEKA-STEUBEN
		0.000985	\$0.02	VTAE	000300	SOUTHWEST WISCONSIN VTAE DISTRICT
Parcel Total:			\$0.45			

LEGAL DESCRIPTION: T07 R03-W S06 GOV LOT 12	PARCEL NO: 092305	CONTROL NO: 92305				
0.01	\$19.09	0.99232975	\$18.94			
		0	\$0.00	STAT	999999	STATE OF WISCONSIN
		0.00598090	\$0.11	CNTY	12	CRAWFORD COUNTY
		0.00505010	\$0.10	MUNI	12012	TOWN OF MARIETTA
		0.01147320	\$0.22	REG	126251	SCH D OF WAUZEKA-STEUBEN
		0.000985	\$0.02	VTAE	000300	SOUTHWEST WISCONSIN VTAE DISTRICT
Parcel Total:			\$0.45			



State of Wisconsin / Department of Natural Resources

Tony Evers , Governor

Adam N Payne , Secretary

5/22/2023

Chapter 70.114 - Aids Payment Worksheet For Tax Year 2022(Payment Year 2023) - Payment Due January 31, 2023

1122 of 7056

LEGAL DESCRIPTION: T07 R04-W S01 GOV LOT 9				PARCEL NO: 092306				CONTROL NO: 92306	
0.01	\$19.09	0.99232975	\$18.94						
				0	\$0.00	STAT	999999	STATE OF WISCONSIN	
				0.00598090	\$0.11	CNTY	12	CRAWFORD COUNTY	
				0.00505010	\$0.10	MUNI	12012	TOWN OF MARIETTA	
				0.01147320	\$0.22	REG	126251	SCH D OF WAUZEKA-STEUBEN	
				0.000985	\$0.02	VTAE	000300	SOUTHWEST WISCONSIN VTAE DISTRICT	
Parcel Total:					\$0.45				

LEGAL DESCRIPTION: T07 R04-W S01 GOV LOT 11				PARCEL NO: 092307				CONTROL NO: 92307	
0.44	\$797.56	0.99232975	\$791.44						
				0	\$0.00	STAT	999999	STATE OF WISCONSIN	
				0.00598090	\$4.73	CNTY	12	CRAWFORD COUNTY	
				0.00505010	\$4.00	MUNI	12012	TOWN OF MARIETTA	
				0.01147320	\$9.08	REG	126251	SCH D OF WAUZEKA-STEUBEN	
				0.000985	\$0.78	VTAE	000300	SOUTHWEST WISCONSIN VTAE DISTRICT	
Parcel Total:					\$18.59				

LEGAL DESCRIPTION: T07 R04-W S01 GOV LOT 14				PARCEL NO: 092308				CONTROL NO: 92308	
0.01	\$19.09	0.99232975	\$18.94						
				0	\$0.00	STAT	999999	STATE OF WISCONSIN	
				0.00598090	\$0.11	CNTY	12	CRAWFORD COUNTY	
				0.00505010	\$0.10	MUNI	12012	TOWN OF MARIETTA	
				0.01147320	\$0.22	REG	126251	SCH D OF WAUZEKA-STEUBEN	
				0.000985	\$0.02	VTAE	000300	SOUTHWEST WISCONSIN VTAE DISTRICT	
Parcel Total:					\$0.45				



State of Wisconsin / Department of Natural Resources

Tony Evers , Governor

Adam N Payne , Secretary

5/22/2023

Chapter 70.114 - Aids Payment Worksheet For Tax Year 2022(Payment Year 2023) - Payment Due January 31, 2023

1123 of 7056

File Number Total: \$20.39

FILE NO: WR 573 *

DATE OF PURCHASE: 01/06/2005

GRANTOR: LOREN D CURTIS

LEGAL DESCRIPTION: T07 R04-W S01 PT GV LT 7

PARCEL NO: 0512-0000

CONTROL NO: 93412

39.97 \$204,190.84 0.99232975 \$202,624.65

0 \$0.00 STAT 999999 STATE OF WISCONSIN

0.00598090 \$1,211.89 CNTY 12 CRAWFORD COUNTY

0.00505010 \$1,023.27 MUNI 12012 TOWN OF MARIETTA

0.01147320 \$2,324.75 REG 126251 SCH D OF WAUZEKA-STEUBEN

0.000985 \$199.59 VTAE 000300 SOUTHWEST WISCONSIN VTAE DISTRICT

Parcel Total: \$4,759.50

LEGAL DESCRIPTION: T07 R04-W S01 GOV LOT 6

PARCEL NO: 0513-0000

CONTROL NO: 93413

59.41 \$324,713.26 0.99232975 \$322,222.63

0 \$0.00 STAT 999999 STATE OF WISCONSIN

0.00598090 \$1,927.19 CNTY 12 CRAWFORD COUNTY

0.00505010 \$1,627.25 MUNI 12012 TOWN OF MARIETTA

0.01147320 \$3,696.92 REG 126251 SCH D OF WAUZEKA-STEUBEN

0.000985 \$317.40 VTAE 000300 SOUTHWEST WISCONSIN VTAE DISTRICT

Parcel Total: \$7,568.76



State of Wisconsin / Department of Natural Resources

Tony Evers , Governor

Adam N Payne , Secretary

5/22/2023

Chapter 70.114 - Aids Payment Worksheet For Tax Year 2022(Payment Year 2023) - Payment Due January 31, 2023

1124 of 7056

LEGAL DESCRIPTION: T07 R04-W S06 PT GV LT 10	PARCEL NO: 0514-0000	CONTROL NO: 93414
--	----------------------	-------------------

3.62	\$55,779.58	0.99232975	\$55,351.74
------	-------------	------------	-------------

0	\$0.00	STAT	999999	STATE OF WISCONSIN
0.00598090	\$331.06	CNTY	12	CRAWFORD COUNTY
0.00505010	\$279.53	MUNI	12012	TOWN OF MARIETTA
0.01147320	\$635.06	REG	126251	SCH D OF WAUZEKA-STEUBEN
0.000985	\$54.52	VTAE	000300	SOUTHWEST WISCONSIN VTAE DISTRICT

Parcel Total:	\$1,300.17
---------------	------------

File Number Total:	\$13,628.43
--------------------	-------------

FILE NO: WR 70002 *	DATE OF PURCHASE: 10/29/2008	GRANTOR: John D. & Janis Miller
---------------------	------------------------------	---------------------------------

LEGAL DESCRIPTION: T08 R03-W S14 PT GV LT 6	PARCEL NO: 12-012-0239-0000	CONTROL NO: 100146
---	-----------------------------	--------------------

4.3	\$43,761.11	0.99232975	\$43,425.45
-----	-------------	------------	-------------

0	\$0.00	STAT	999999	STATE OF WISCONSIN
0.00598090	\$259.73	CNTY	12	CRAWFORD COUNTY
0.00505010	\$219.30	MUNI	12012	TOWN OF MARIETTA
0.00704490	\$305.93	REG	220609	SCH D OF BOSCOBEL
0.000985	\$42.77	VTAE	000300	SOUTHWEST WISCONSIN VTAE DISTRICT

Parcel Total:	\$827.73
---------------	----------



State of Wisconsin / Department of Natural Resources

Tony Evers , Governor

Adam N Payne , Secretary

5/22/2023

Chapter 70.114 - Aids Payment Worksheet For Tax Year 2022(Payment Year 2023) - Payment Due January 31, 2023

1125 of 7056

LEGAL DESCRIPTION: T08 R03-W S15 PT OF NESE				PARCEL NO: 12-012-0260-0000			CONTROL NO: 100147		
14	\$142,478.06	0.99232975	\$141,385.21						
				0	\$0.00	STAT	999999	STATE OF WISCONSIN	
				0.00598090	\$845.62	CNTY	12	CRAWFORD COUNTY	
				0.00505010	\$714.01	MUNI	12012	TOWN OF MARIETTA	
				0.00704490	\$996.04	REG	220609	SCH D OF BOSCOBEL	
				0.000985	\$139.27	VTAE	000300	SOUTHWEST WISCONSIN VTAE DISTRICT	
Parcel Total:					\$2,694.94				

LEGAL DESCRIPTION: T08 R03-W S15 PT OF SWSE				PARCEL NO: 12-012-0262-0000			CONTROL NO: 100148		
4.28	\$43,557.57	0.99232975	\$43,223.47						
				0	\$0.00	STAT	999999	STATE OF WISCONSIN	
				0.00598090	\$258.52	CNTY	12	CRAWFORD COUNTY	
				0.00505010	\$218.28	MUNI	12012	TOWN OF MARIETTA	
				0.00704490	\$304.50	REG	220609	SCH D OF BOSCOBEL	
				0.000985	\$42.58	VTAE	000300	SOUTHWEST WISCONSIN VTAE DISTRICT	
Parcel Total:					\$823.88				

LEGAL DESCRIPTION: T08 R03-W S15 PT OF SESE				PARCEL NO: 12-012-0263-0000			CONTROL NO: 100150		
39	\$396,903.14	0.99232975	\$393,858.80						
				0	\$0.00	STAT	999999	STATE OF WISCONSIN	
				0.00598090	\$2,355.65	CNTY	12	CRAWFORD COUNTY	
				0.00505010	\$1,989.02	MUNI	12012	TOWN OF MARIETTA	
				0.00704490	\$2,774.68	REG	220609	SCH D OF BOSCOBEL	
				0.000985	\$387.96	VTAE	000300	SOUTHWEST WISCONSIN VTAE DISTRICT	
Parcel Total:					\$7,507.31				



State of Wisconsin / Department of Natural Resources

Tony Evers , Governor

Adam N Payne , Secretary

5/22/2023

Chapter 70.114 - Aids Payment Worksheet For Tax Year 2022(Payment Year 2023) - Payment Due January 31, 2023

1126 of 7056

LEGAL DESCRIPTION: T08 R03-W S22 PT GV LT 3	PARCEL NO: 12-012-0374-0000	CONTROL NO: 100151
---	-----------------------------	--------------------

24	\$244,248.08	0.99232975	\$242,374.64
----	--------------	------------	--------------

0	\$0.00	STAT	999999	STATE OF WISCONSIN
0.00598090	\$1,449.63	CNTY	12	CRAWFORD COUNTY
0.00505010	\$1,224.01	MUNI	12012	TOWN OF MARIETTA
0.00704490	\$1,707.50	REG	220609	SCH D OF BOSCOBEL
0.000985	\$238.74	VTAE	000300	SOUTHWEST WISCONSIN VTAE DISTRICT

Parcel Total:	\$4,619.88
---------------	------------

LEGAL DESCRIPTION: T08 R03-W S15 PT OF SESW	PARCEL NO: 12-012-0259-0000	CONTROL NO: 114620
---	-----------------------------	--------------------

0.7	\$7,123.90	0.99232975	\$7,069.26
-----	------------	------------	------------

0	\$0.00	STAT	999999	STATE OF WISCONSIN
0.00598090	\$42.28	CNTY	12	CRAWFORD COUNTY
0.00505010	\$35.70	MUNI	12012	TOWN OF MARIETTA
0.00704490	\$49.80	REG	220609	SCH D OF BOSCOBEL
0.000985	\$6.96	VTAE	000300	SOUTHWEST WISCONSIN VTAE DISTRICT

Parcel Total:	\$134.74
---------------	----------

File Number Total:	\$16,608.48
--------------------	-------------



State of Wisconsin / Department of Natural Resources

Tony Evers , Governor

Adam N Payne , Secretary

5/22/2023

Chapter 70.114 - Aids Payment Worksheet For Tax Year 2022(Payment Year 2023) - Payment Due January 31, 2023

1127 of 7056

FILE NO: WR 70013 *	DATE OF PURCHASE: 06/11/2009	GRANTOR: Dean M Mara
LEGAL DESCRIPTION: T08 R03-W S31 PT OF SENE	PARCEL NO: 12-012-0472-0002	CONTROL NO: 102460

27.04 \$93,083.46 0.99232975 \$92,369.49

0 \$0.00 STAT 999999 STATE OF WISCONSIN

0.00598090 \$552.46 CNTY 12 CRAWFORD COUNTY

0.00505010 \$466.47 MUNI 12012 TOWN OF MARIETTA

0.00704490 \$650.73 REG 220609 SCH D OF BOSCOBEL

0.000985 \$90.99 VTAE 000300 SOUTHWEST WISCONSIN VTAE DISTRICT

Parcel Total: \$1,760.65

File Number Total: \$1,760.65

Municipality Total: \$102,586.55



State of Wisconsin / Department of Natural Resources

Tony Evers , Governor

Adam N Payne , Secretary

5/22/2023

Chapter 70.114 - Aids Payment Worksheet For Tax Year 2022(Payment Year 2023) - Payment Due January 31, 2023

1128 of 7056

DETAIL FOR TOWN OF PRAIRIE DU CHIEN, CRAWFORD COUNTY

Acres	Est. Adjust. Purch. Price	Level of Assessment	Adjusted Local Value	Net Gen. Tax Rate	Calc. Aid Pay Amount	Type	Code	----- Taxing Jurisdiction ----- Description
FILE NO: NA 758 *			DATE OF PURCHASE: 10/05/2001			GRANTOR: LOWELL AHRENS, ET AL		
LEGAL DESCRIPTION: T07 R06-W S18 FRENCH GR LOT 7				PARCEL NO: 12-014-0284-0000		CONTROL NO: 86123		
48.84	\$145,501.47	0.79086428	\$115,071.92					
				0	\$0.00	STAT	999999	STATE OF WISCONSIN
				0.00748730	\$861.58	CNTY	12	CRAWFORD COUNTY
				0.00277450	\$319.27	MUNI	12014	TOWN OF PRAIRIE DU CHIEN
				0.01284360	\$1,477.93	REG	124543	SCH D OF PRAIRIE DU CHIEN AREA
				0.00123310	\$141.90	VTAE	000300	SOUTHWEST WISCONSIN VTAE DISTRICT
Parcel Total:					\$2,800.68			

LEGAL DESCRIPTION: T07 R06-W S18 FRENCH GR LOT 6				PARCEL NO: 12-014-0285-0000		CONTROL NO: 86124		
45.32	\$135,015.82	0.79086428	\$106,779.19					
				0	\$0.00	STAT	999999	STATE OF WISCONSIN
				0.00748730	\$799.49	CNTY	12	CRAWFORD COUNTY
				0.00277450	\$296.26	MUNI	12014	TOWN OF PRAIRIE DU CHIEN
				0.01284360	\$1,371.42	REG	124543	SCH D OF PRAIRIE DU CHIEN AREA
				0.00123310	\$131.67	VTAE	000300	SOUTHWEST WISCONSIN VTAE DISTRICT
Parcel Total:					\$2,598.84			



State of Wisconsin / Department of Natural Resources

Tony Evers , Governor

Adam N Payne , Secretary

5/22/2023

Chapter 70.114 - Aids Payment Worksheet For Tax Year 2022(Payment Year 2023) - Payment Due January 31, 2023

1129 of 7056

LEGAL DESCRIPTION: T07 R06-W S18 FRENCH GR LOT 5	PARCEL NO: 12-014-0286-0000	CONTROL NO: 86125
--	-----------------------------	-------------------

45.32	\$135,015.82	0.79086428	\$106,779.19
-------	--------------	------------	--------------

0	\$0.00	STAT	999999	STATE OF WISCONSIN
0.00748730	\$799.49	CNTY	12	CRAWFORD COUNTY
0.00277450	\$296.26	MUNI	12014	TOWN OF PRAIRIE DU CHIEN
0.01284360	\$1,371.42	REG	124543	SCH D OF PRAIRIE DU CHIEN AREA
0.00123310	\$131.67	VTAE	000300	SOUTHWEST WISCONSIN VTAE DISTRICT

Parcel Total:	\$2,598.84
---------------	------------

LEGAL DESCRIPTION: T07 R06-W S17 FRENCH GR LOT 8	PARCEL NO: 12-014-0276-0000	CONTROL NO: 86126
--	-----------------------------	-------------------

45.28	\$134,894.73	0.79086428	\$106,683.42
-------	--------------	------------	--------------

0	\$0.00	STAT	999999	STATE OF WISCONSIN
0.00748730	\$798.77	CNTY	12	CRAWFORD COUNTY
0.00277450	\$296.00	MUNI	12014	TOWN OF PRAIRIE DU CHIEN
0.01284360	\$1,370.19	REG	124543	SCH D OF PRAIRIE DU CHIEN AREA
0.00123310	\$131.56	VTAE	000300	SOUTHWEST WISCONSIN VTAE DISTRICT

Parcel Total:	\$2,596.52
---------------	------------

File Number Total:	\$10,594.88
--------------------	-------------



State of Wisconsin / Department of Natural Resources

Tony Evers , Governor

Adam N Payne , Secretary

5/22/2023

Chapter 70.114 - Aids Payment Worksheet For Tax Year 2022(Payment Year 2023) - Payment Due January 31, 2023

1130 of 7056

FILE NO: NA 775 *				DATE OF PURCHASE: 06/11/2002				GRANTOR: STEWART J BOSWORTH			
LEGAL DESCRIPTION: T07 R06-W S18 PT FARM LOT 20				PARCEL NO: PT 12-014-0822-0005				CONTROL NO: 86819			
14	\$57,302.45	0.79086428	\$45,318.46								
				0	\$0.00	STAT	999999	STATE OF WISCONSIN			
				0.00748730	\$339.31	CNTY	12	CRAWFORD COUNTY			
				0.00277450	\$125.74	MUNI	12014	TOWN OF PRAIRIE DU CHIEN			
				0.01284360	\$582.05	REG	124543	SCH D OF PRAIRIE DU CHIEN AREA			
				0.00123310	\$55.88	VTAE	000300	SOUTHWEST WISCONSIN VTAE DISTRICT			
Parcel Total:					\$1,102.98						

LEGAL DESCRIPTION: T07 R06-W S18 FRENCH GRANT				PARCEL NO: Pt. 12-014-0822-0005				CONTROL NO: 86820			
12.95	\$53,004.76	0.79086428	\$41,919.57								
				0	\$0.00	STAT	999999	STATE OF WISCONSIN			
				0.00748730	\$313.87	CNTY	12	CRAWFORD COUNTY			
				0.00277450	\$116.31	MUNI	12014	TOWN OF PRAIRIE DU CHIEN			
				0.01284360	\$538.40	REG	124543	SCH D OF PRAIRIE DU CHIEN AREA			
				0.00123310	\$51.69	VTAE	000300	SOUTHWEST WISCONSIN VTAE DISTRICT			
Parcel Total:					\$1,020.27						

File Number Total:					\$2,123.25						
--------------------	--	--	--	--	------------	--	--	--	--	--	--



State of Wisconsin / Department of Natural Resources

Tony Evers , Governor

Adam N Payne , Secretary

5/22/2023

Chapter 70.114 - Aids Payment Worksheet For Tax Year 2022(Payment Year 2023) - Payment Due January 31, 2023

1131 of 7056

FILE NO: WR 571 B	DATE OF PURCHASE: 08/31/2004	GRANTOR: Trust For Public Lands				
LEGAL DESCRIPTION: T07 R07-W S12 GOV LOT 1	PARCEL NO: 092310	CONTROL NO: 92310				
0.01	\$12.72	0.79086428	\$10.06			
		0	\$0.00	STAT	999999	STATE OF WISCONSIN
		0.00748730	\$0.08	CNTY	12	CRAWFORD COUNTY
		0.00277450	\$0.03	MUNI	12014	TOWN OF PRAIRIE DU CHIEN
		0.01284360	\$0.13	REG	124543	SCH D OF PRAIRIE DU CHIEN AREA
		0.00123310	\$0.01	VTAE	000300	SOUTHWEST WISCONSIN VTAE DISTRICT
Parcel Total:			\$0.25			

LEGAL DESCRIPTION: T07 R07-W S13 GOV LOT 1	PARCEL NO: 092311	CONTROL NO: 92311				
0.32	\$385.69	0.79086428	\$305.03			
		0	\$0.00	STAT	999999	STATE OF WISCONSIN
		0.00748730	\$2.28	CNTY	12	CRAWFORD COUNTY
		0.00277450	\$0.85	MUNI	12014	TOWN OF PRAIRIE DU CHIEN
		0.01284360	\$3.92	REG	124543	SCH D OF PRAIRIE DU CHIEN AREA
		0.00123310	\$0.38	VTAE	000300	SOUTHWEST WISCONSIN VTAE DISTRICT
Parcel Total:			\$7.43			

File Number Total:	\$7.68
--------------------	--------

Municipality Total:	\$12,725.81
---------------------	-------------



State of Wisconsin / Department of Natural Resources

Tony Evers , Governor

Adam N Payne , Secretary

5/22/2023

Chapter 70.114 - Aids Payment Worksheet For Tax Year 2022(Payment Year 2023) - Payment Due January 31, 2023

1132 of 7056

DETAIL FOR TOWN OF SCOTT, CRAWFORD COUNTY

Acres	Est. Adjust. Purch. Price	Level of Assessment	Adjusted Local Value	Net Gen. Tax Rate	Calc. Aid Pay Amount	Type	Code	Taxing Jurisdiction Description
FILE NO: FI 2788 *			DATE OF PURCHASE: 04/08/2004			GRANTOR: I. JACK BROWN		
LEGAL DESCRIPTION: T09 R03-W S29 PT OF SESE				PARCEL NO: 12-016-0555-0000		CONTROL NO: 91406		
8	\$9,943.60	0.88746575	\$8,824.60	0	\$0.00	STAT	999999	STATE OF WISCONSIN
				0.006805	\$60.05	CNTY	12	CRAWFORD COUNTY
				0.00404410	\$35.69	MUNI	12016	TOWN OF SCOTT
				0.00799090	\$70.52	REG	220609	SCH D OF BOSCOBEL
				0.00112080	\$9.89	VTAE	000300	SOUTHWEST WISCONSIN VTAE DISTRICT
Parcel Total:					\$176.15			

LEGAL DESCRIPTION: T09 R03-W S32 PT OF NENE				PARCEL NO: 12-016-0599-0000		CONTROL NO: 91407		
15	\$18,717.43	0.88746575	\$16,611.07	0	\$0.00	STAT	999999	STATE OF WISCONSIN
				0.006805	\$113.04	CNTY	12	CRAWFORD COUNTY
				0.00404410	\$67.18	MUNI	12016	TOWN OF SCOTT
				0.00799090	\$132.74	REG	220609	SCH D OF BOSCOBEL
				0.00112080	\$18.62	VTAE	000300	SOUTHWEST WISCONSIN VTAE DISTRICT
Parcel Total:					\$331.58			



State of Wisconsin / Department of Natural Resources

Tony Evers , Governor

Adam N Payne , Secretary

5/22/2023

Chapter 70.114 - Aids Payment Worksheet For Tax Year 2022(Payment Year 2023) - Payment Due January 31, 2023

1133 of 7056

LEGAL DESCRIPTION: T09 R03-W S33 PT OF NWNW	PARCEL NO: 12-016-0625-0000	CONTROL NO: 91408
---	-----------------------------	-------------------

2	\$2,925.01	0.88746575	\$2,595.84
---	------------	------------	------------

0	\$0.00	STAT	999999	STATE OF WISCONSIN
0.006805	\$17.66	CNTY	12	CRAWFORD COUNTY
0.00404410	\$10.50	MUNI	12016	TOWN OF SCOTT
0.00799090	\$20.74	REG	220609	SCH D OF BOSCOBEL
0.00112080	\$2.91	VTAE	000300	SOUTHWEST WISCONSIN VTAE DISTRICT

Parcel Total:	\$51.81
---------------	---------

LEGAL DESCRIPTION: T09 R03-W S33 PT OF SWNW	PARCEL NO: 12-016-0626-0000	CONTROL NO: 91409
---	-----------------------------	-------------------

35	\$85,984.25	0.88746575	\$76,308.08
----	-------------	------------	-------------

0	\$0.00	STAT	999999	STATE OF WISCONSIN
0.006805	\$519.28	CNTY	12	CRAWFORD COUNTY
0.00404410	\$308.60	MUNI	12016	TOWN OF SCOTT
0.00799090	\$609.77	REG	220609	SCH D OF BOSCOBEL
0.00112080	\$85.52	VTAE	000300	SOUTHWEST WISCONSIN VTAE DISTRICT

Parcel Total:	\$1,523.17
---------------	------------

File Number Total:	\$2,082.71
--------------------	------------

Municipality Total:	\$2,082.71
---------------------	------------



State of Wisconsin / Department of Natural Resources

Tony Evers , Governor

Adam N Payne , Secretary

5/22/2023

Chapter 70.114 - Aids Payment Worksheet For Tax Year 2022(Payment Year 2023) - Payment Due January 31, 2023

1134 of 7056

DETAIL FOR TOWN OF SENECA, CRAWFORD COUNTY

Acres	Est. Adjust. Purch. Price	Level of Assessment	Adjusted Local Value	Net Gen. Tax Rate	Calc. Aid Pay Amount	----- Taxing Jurisdiction ----- Type	Code	Description
FILE NO: FI 2663 *			DATE OF PURCHASE: 09/21/2000			GRANTOR: MARILYN HENTHORN		
LEGAL DESCRIPTION: T10 R06-W S25 NENE				PARCEL NO: 12-018-1141-0000		CONTROL NO: 85285		
40	\$72,655.42	0.83570906	\$60,718.79					
				0	\$0.00	STAT	999999	STATE OF WISCONSIN
				0.006950	\$421.99	CNTY	12	CRAWFORD COUNTY
				0.00361540	\$219.52	MUNI	12018	TOWN OF SENECA
				0.00826320	\$501.73	REG	125124	SCH D OF SENECA
				0.00114460	\$69.50	VTAE	000300	SOUTHWEST WISCONSIN VTAE DISTRICT
Parcel Total:					\$1,212.74			
File Number Total:					\$1,212.74			
Municipality Total:					\$1,212.74			



State of Wisconsin / Department of Natural Resources

Tony Evers , Governor

Adam N Payne , Secretary

5/22/2023

Chapter 70.114 - Aids Payment Worksheet For Tax Year 2022(Payment Year 2023) - Payment Due January 31, 2023

1135 of 7056

DETAIL FOR TOWN OF UTICA, CRAWFORD COUNTY

Acres	Est. Adjust. Purch. Price	Level of Assessment	Adjusted Local Value	Net Gen. Tax Rate	Calc. Aid Pay Amount	----- Taxing Jurisdiction ----- Type	Code	Description
-------	------------------------------	------------------------	-------------------------	----------------------	-------------------------	---	------	-------------

FILE NO: FI 2400 *	DATE OF PURCHASE: 01/31/1995	GRANTOR: RUSSELL L HANSON ET AL
--------------------	------------------------------	---------------------------------

LEGAL DESCRIPTION: T11 R04-W S19 SWNE	PARCEL NO: 12-020-0003-0000	CONTROL NO: 74467
---------------------------------------	-----------------------------	-------------------

39	\$26,627.24	0.79315014	\$21,119.40					
				0	\$0.00	STAT	999999	STATE OF WISCONSIN
				0.00748030	\$157.98	CNTY	12	CRAWFORD COUNTY
				0.00418320	\$88.35	MUNI	12020	TOWN OF UTICA
				0.01039080	\$219.45	REG	122016	SCH D OF NORTH CRAWFORD
				0.001232	\$26.02	VTAE	000300	SOUTHWEST WISCONSIN VTAE DISTRICT

Parcel Total:	\$491.80
---------------	----------

File Number Total:	\$491.80
--------------------	----------

Municipality Total:	\$491.80
---------------------	----------



State of Wisconsin / Department of Natural Resources

Tony Evers , Governor

Adam N Payne , Secretary

5/22/2023

Chapter 70.114 - Aids Payment Worksheet For Tax Year 2022(Payment Year 2023) - Payment Due January 31, 2023

1136 of 7056

DETAIL FOR TOWN OF WAUZEKA, CRAWFORD COUNTY

Acres	Est. Adjust. Purch. Price	Level of Assessment	Adjusted Local Value	Net Gen. Tax Rate	Calc. Aid Pay Amount	Type	Code	----- Taxing Jurisdiction ----- Description
FILE NO: W 1376 *			DATE OF PURCHASE: 09/05/2000			GRANTOR: DONALD PRESTON		
LEGAL DESCRIPTION: T07 R04-W S08 PT OF SENE				PARCEL NO: 12-022-0629-0001		CONTROL NO: 84633		
29.59	\$27,157.09	0.72517124	\$19,693.54					
				0	\$0.00	STAT	999999	STATE OF WISCONSIN
				0.008147	\$160.44	CNTY	12	CRAWFORD COUNTY
				0.00481020	\$94.73	MUNI	12022	TOWN OF WAUZEKA
				0.01577130	\$310.59	REG	126251	SCH D OF WAUZEKA-STEUBEN
				0.00134180	\$26.42	VTAE	000300	SOUTHWEST WISCONSIN VTAE DISTRICT
Parcel Total:					\$592.18			

LEGAL DESCRIPTION: T07 R04-W S08 PT GV LT 8				PARCEL NO: 12-022-0629-0001		CONTROL NO: 84634		
9.5	\$8,717.06	0.72517124	\$6,321.36					
				0	\$0.00	STAT	999999	STATE OF WISCONSIN
				0.008147	\$51.50	CNTY	12	CRAWFORD COUNTY
				0.00481020	\$30.41	MUNI	12022	TOWN OF WAUZEKA
				0.01577130	\$99.70	REG	126251	SCH D OF WAUZEKA-STEUBEN
				0.00134180	\$8.48	VTAE	000300	SOUTHWEST WISCONSIN VTAE DISTRICT
Parcel Total:					\$190.09			



State of Wisconsin / Department of Natural Resources

Tony Evers , Governor

Adam N Payne , Secretary

5/22/2023

Chapter 70.114 - Aids Payment Worksheet For Tax Year 2022(Payment Year 2023) - Payment Due January 31, 2023

1137 of 7056

LEGAL DESCRIPTION: T07 R04-W S09 PT GV LT 2				PARCEL NO: 12-022-0648-0001				CONTROL NO: 84635	
2.6	\$2,090.54	0.72517124	\$1,516.00						
				0	\$0.00	STAT	999999	STATE OF WISCONSIN	
				0.008147	\$12.35	CNTY	12	CRAWFORD COUNTY	
				0.00481020	\$7.29	MUNI	12022	TOWN OF WAUZEKA	
				0.01577130	\$23.91	REG	126251	SCH D OF WAUZEKA-STEUBEN	
				0.00134180	\$2.03	VTAE	000300	SOUTHWEST WISCONSIN VTAE DISTRICT	
Parcel Total:					\$45.58				

LEGAL DESCRIPTION: T07 R04-W S08 PT GV LT 4				PARCEL NO: 12-022-0633-0000				CONTROL NO: 84636	
28.5	\$6,502.31	0.72517124	\$4,715.29						
				0	\$0.00	STAT	999999	STATE OF WISCONSIN	
				0.008147	\$38.42	CNTY	12	CRAWFORD COUNTY	
				0.00481020	\$22.68	MUNI	12022	TOWN OF WAUZEKA	
				0.01577130	\$74.37	REG	126251	SCH D OF WAUZEKA-STEUBEN	
				0.00134180	\$6.33	VTAE	000300	SOUTHWEST WISCONSIN VTAE DISTRICT	
Parcel Total:					\$141.80				

LEGAL DESCRIPTION: T07 R04-W S08 PT GV LT 5				PARCEL NO: 12-022-0630-0000				CONTROL NO: 84637	
35.5	\$20,852.19	0.72517124	\$15,121.41						
				0	\$0.00	STAT	999999	STATE OF WISCONSIN	
				0.008147	\$123.19	CNTY	12	CRAWFORD COUNTY	
				0.00481020	\$72.74	MUNI	12022	TOWN OF WAUZEKA	
				0.01577130	\$238.48	REG	126251	SCH D OF WAUZEKA-STEUBEN	
				0.00134180	\$20.29	VTAE	000300	SOUTHWEST WISCONSIN VTAE DISTRICT	
Parcel Total:					\$454.70				



State of Wisconsin / Department of Natural Resources

Tony Evers , Governor

Adam N Payne , Secretary

5/22/2023

Chapter 70.114 - Aids Payment Worksheet For Tax Year 2022(Payment Year 2023) - Payment Due January 31, 2023

1138 of 7056

LEGAL DESCRIPTION: T07 R04-W S08 PT GV LT 6	PARCEL NO: 12-022-0628-0000	CONTROL NO: 84638
---	-----------------------------	-------------------

22.6	\$16,817.50	0.72517124	\$12,195.57
------	-------------	------------	-------------

0	\$0.00	STAT	999999	STATE OF WISCONSIN
0.008147	\$99.36	CNTY	12	CRAWFORD COUNTY
0.00481020	\$58.66	MUNI	12022	TOWN OF WAUZEKA
0.01577130	\$192.34	REG	126251	SCH D OF WAUZEKA-STEUBEN
0.00134180	\$16.36	VTAE	000300	SOUTHWEST WISCONSIN VTAE DISTRICT

Parcel Total:	\$366.72
---------------	----------

LEGAL DESCRIPTION: T07 R04-W S09 PT GV LT 2	PARCEL NO: 085483	CONTROL NO: 85483
---	-------------------	-------------------

1.29	\$1,048.04	0.72517124	\$760.01
------	------------	------------	----------

0	\$0.00	STAT	999999	STATE OF WISCONSIN
0.008147	\$6.19	CNTY	12	CRAWFORD COUNTY
0.00481020	\$3.66	MUNI	12022	TOWN OF WAUZEKA
0.01577130	\$11.99	REG	126251	SCH D OF WAUZEKA-STEUBEN
0.00134180	\$1.02	VTAE	000300	SOUTHWEST WISCONSIN VTAE DISTRICT

Parcel Total:	\$22.86
---------------	---------

File Number Total:	\$1,813.93
--------------------	------------



State of Wisconsin / Department of Natural Resources

Tony Evers , Governor

Adam N Payne , Secretary

5/22/2023

Chapter 70.114 - Aids Payment Worksheet For Tax Year 2022(Payment Year 2023) - Payment Due January 31, 2023

1139 of 7056

FILE NO: W 1438 B		DATE OF PURCHASE: 10/14/2002		GRANTOR: DESIGN HOMES INC	
LEGAL DESCRIPTION: T07 R04-W S06 PT OF SESE		PARCEL NO: 12-022-0621-0000		CONTROL NO: 86875	
5	\$6,636.83	0.72517124	\$4,812.84		
		0	\$0.00	STAT 999999	STATE OF WISCONSIN
		0.008147	\$39.21	CNTY 12	CRAWFORD COUNTY
		0.00481020	\$23.15	MUNI 12022	TOWN OF WAUZEKA
		0.01577130	\$75.90	REG 126251	SCH D OF WAUZEKA-STEUBEN
		0.00134180	\$6.46	VTAE 000300	SOUTHWEST WISCONSIN VTAE DISTRICT
Parcel Total:			\$144.72		

File Number Total:		\$144.72			
--------------------	--	----------	--	--	--

FILE NO: WR 218 *		DATE OF PURCHASE: 02/20/1992		GRANTOR: R. KEITH MILHEIM	
LEGAL DESCRIPTION: T07 R05-W S33 PT OF NWSW		PARCEL NO: 022-0513		CONTROL NO: 70147	
39.61	\$14,415.89	0.72517124	\$10,453.99		
		0	\$0.00	STAT 999999	STATE OF WISCONSIN
		0.008147	\$85.17	CNTY 12	CRAWFORD COUNTY
		0.00481020	\$50.29	MUNI 12022	TOWN OF WAUZEKA
		0.01577130	\$164.87	REG 126251	SCH D OF WAUZEKA-STEUBEN
		0.00134180	\$14.03	VTAE 000300	SOUTHWEST WISCONSIN VTAE DISTRICT
Parcel Total:			\$314.36		



State of Wisconsin / Department of Natural Resources

Tony Evers , Governor

Adam N Payne , Secretary

5/22/2023

Chapter 70.114 - Aids Payment Worksheet For Tax Year 2022(Payment Year 2023) - Payment Due January 31, 2023

1140 of 7056

LEGAL DESCRIPTION: T07 R05-W S33 GOV LOT 4	PARCEL NO: 022-0514	CONTROL NO: 70148
--	---------------------	-------------------

57.1	\$20,781.55	0.72517124	\$15,070.18
------	-------------	------------	-------------

0	\$0.00	STAT	999999	STATE OF WISCONSIN
0.008147	\$122.78	CNTY	12	CRAWFORD COUNTY
0.00481020	\$72.49	MUNI	12022	TOWN OF WAUZEKA
0.01577130	\$237.68	REG	126251	SCH D OF WAUZEKA-STEUBEN
0.00134180	\$20.22	VTAE	000300	SOUTHWEST WISCONSIN VTAE DISTRICT

Parcel Total:	\$453.17
---------------	----------

LEGAL DESCRIPTION: T06 R05-W S04 GOV LOT 4	PARCEL NO: 022-0519	CONTROL NO: 70149
--	---------------------	-------------------

2.46	\$895.61	0.72517124	\$649.47
------	----------	------------	----------

0	\$0.00	STAT	999999	STATE OF WISCONSIN
0.008147	\$5.29	CNTY	12	CRAWFORD COUNTY
0.00481020	\$3.12	MUNI	12022	TOWN OF WAUZEKA
0.01577130	\$10.24	REG	126251	SCH D OF WAUZEKA-STEUBEN
0.00134180	\$0.87	VTAE	000300	SOUTHWEST WISCONSIN VTAE DISTRICT

Parcel Total:	\$19.52
---------------	---------

LEGAL DESCRIPTION: T06 R05-W S04 FRAC NW 1/4	PARCEL NO: 022-0520	CONTROL NO: 70150
--	---------------------	-------------------

30.6	\$11,137.98	0.72517124	\$8,076.94
------	-------------	------------	------------

0	\$0.00	STAT	999999	STATE OF WISCONSIN
0.008147	\$65.80	CNTY	12	CRAWFORD COUNTY
0.00481020	\$38.85	MUNI	12022	TOWN OF WAUZEKA
0.01577130	\$127.38	REG	126251	SCH D OF WAUZEKA-STEUBEN
0.00134180	\$10.84	VTAE	000300	SOUTHWEST WISCONSIN VTAE DISTRICT

Parcel Total:	\$242.87
---------------	----------



State of Wisconsin / Department of Natural Resources

Tony Evers , Governor

Adam N Payne , Secretary

5/22/2023

Chapter 70.114 - Aids Payment Worksheet For Tax Year 2022(Payment Year 2023) - Payment Due January 31, 2023

1141 of 7056

LEGAL DESCRIPTION: T06 R05-W S05 PT GV LT 7				PARCEL NO: 022-0525				CONTROL NO: 70151	
11.7	\$4,258.34	0.72517124	\$3,088.02						
				0	\$0.00	STAT	999999	STATE OF WISCONSIN	
				0.008147	\$25.16	CNTY	12	CRAWFORD COUNTY	
				0.00481020	\$14.85	MUNI	12022	TOWN OF WAUZEKA	
				0.01577130	\$48.70	REG	126251	SCH D OF WAUZEKA-STEUBEN	
				0.00134180	\$4.14	VTAE	000300	SOUTHWEST WISCONSIN VTAE DISTRICT	
Parcel Total:					\$92.85				

LEGAL DESCRIPTION: T06 R05-W S05 PT GV LT 8				PARCEL NO: 022-0526				CONTROL NO: 70152	
3.1	\$1,128.19	0.72517124	\$818.13						
				0	\$0.00	STAT	999999	STATE OF WISCONSIN	
				0.008147	\$6.67	CNTY	12	CRAWFORD COUNTY	
				0.00481020	\$3.94	MUNI	12022	TOWN OF WAUZEKA	
				0.01577130	\$12.90	REG	126251	SCH D OF WAUZEKA-STEUBEN	
				0.00134180	\$1.10	VTAE	000300	SOUTHWEST WISCONSIN VTAE DISTRICT	
Parcel Total:					\$24.61				

LEGAL DESCRIPTION: T06 R05-W S05 GOV LOT 9				PARCEL NO: 022-0524				CONTROL NO: 70153	
18.2	\$6,622.65	0.72517124	\$4,802.56						
				0	\$0.00	STAT	999999	STATE OF WISCONSIN	
				0.008147	\$39.13	CNTY	12	CRAWFORD COUNTY	
				0.00481020	\$23.10	MUNI	12022	TOWN OF WAUZEKA	
				0.01577130	\$75.74	REG	126251	SCH D OF WAUZEKA-STEUBEN	
				0.00134180	\$6.44	VTAE	000300	SOUTHWEST WISCONSIN VTAE DISTRICT	
Parcel Total:					\$144.41				



State of Wisconsin / Department of Natural Resources

Tony Evers , Governor

Adam N Payne , Secretary

5/22/2023

Chapter 70.114 - Aids Payment Worksheet For Tax Year 2022(Payment Year 2023) - Payment Due January 31, 2023

1142 of 7056

File Number Total: \$1,291.79

FILE NO: WR 303 *

DATE OF PURCHASE: 07/19/1993

GRANTOR: PETER POMERENING

LEGAL DESCRIPTION: T07 R04-W S15 PT GV LT 6

PARCEL NO: 22-0694-0000

CONTROL NO: 71617

62.73 \$27,772.16 0.72517124 \$20,139.57

0 \$0.00 STAT 999999 STATE OF WISCONSIN

0.008147 \$164.08 CNTY 12 CRAWFORD COUNTY

0.00481020 \$96.87 MUNI 12022 TOWN OF WAUZEKA

0.01577130 \$317.63 REG 126251 SCH D OF WAUZEKA-STEUBEN

0.00134180 \$27.02 VTAE 000300 SOUTHWEST WISCONSIN VTAE DISTRICT

Parcel Total: \$605.60

File Number Total: \$605.60

FILE NO: WR 316 *

DATE OF PURCHASE: 01/12/1994

GRANTOR: LYLE TURNER

LEGAL DESCRIPTION: T07 R05-W S22 PT OF SENE

PARCEL NO: 22-0370

CONTROL NO: 72124

10.55 \$4,054.20 0.72517124 \$2,939.99

0 \$0.00 STAT 999999 STATE OF WISCONSIN

0.008147 \$23.95 CNTY 12 CRAWFORD COUNTY

0.00481020 \$14.14 MUNI 12022 TOWN OF WAUZEKA

0.01577130 \$46.37 REG 126251 SCH D OF WAUZEKA-STEUBEN

0.00134180 \$3.94 VTAE 000300 SOUTHWEST WISCONSIN VTAE DISTRICT

Parcel Total: \$88.40



State of Wisconsin / Department of Natural Resources

Tony Evers , Governor

Adam N Payne , Secretary

5/22/2023

Chapter 70.114 - Aids Payment Worksheet For Tax Year 2022(Payment Year 2023) - Payment Due January 31, 2023

1143 of 7056

LEGAL DESCRIPTION: T07 R05-W S23 PT OF NWNW				PARCEL NO: 72125			CONTROL NO: 72125		
4.29	\$1,597.11	0.72517124	\$1,158.18						
				0	\$0.00	STAT	999999	STATE OF WISCONSIN	
				0.008147	\$9.44	CNTY	12	CRAWFORD COUNTY	
				0.00481020	\$5.57	MUNI	12022	TOWN OF WAUZEKA	
				0.01577130	\$18.27	REG	126251	SCH D OF WAUZEKA-STEUBEN	
				0.00134180	\$1.55	VTAE	000300	SOUTHWEST WISCONSIN VTAE DISTRICT	
Parcel Total:					\$34.83				

LEGAL DESCRIPTION: T07 R05-W S23 PT OF SWNW				PARCEL NO: 22-0397			CONTROL NO: 72126		
35.53	\$13,759.70	0.72517124	\$9,978.14						
				0	\$0.00	STAT	999999	STATE OF WISCONSIN	
				0.008147	\$81.29	CNTY	12	CRAWFORD COUNTY	
				0.00481020	\$48.00	MUNI	12022	TOWN OF WAUZEKA	
				0.01577130	\$157.37	REG	126251	SCH D OF WAUZEKA-STEUBEN	
				0.00134180	\$13.39	VTAE	000300	SOUTHWEST WISCONSIN VTAE DISTRICT	
Parcel Total:					\$300.05				

LEGAL DESCRIPTION: T07 R05-W S23 GOV LOT 1				PARCEL NO: 22-0392			CONTROL NO: 72127		
56.1	\$21,745.24	0.72517124	\$15,769.02						
				0	\$0.00	STAT	999999	STATE OF WISCONSIN	
				0.008147	\$128.47	CNTY	12	CRAWFORD COUNTY	
				0.00481020	\$75.85	MUNI	12022	TOWN OF WAUZEKA	
				0.01577130	\$248.70	REG	126251	SCH D OF WAUZEKA-STEUBEN	
				0.00134180	\$21.16	VTAE	000300	SOUTHWEST WISCONSIN VTAE DISTRICT	
Parcel Total:					\$474.18				



State of Wisconsin / Department of Natural Resources

Tony Evers , Governor

Adam N Payne , Secretary

5/22/2023

Chapter 70.114 - Aids Payment Worksheet For Tax Year 2022(Payment Year 2023) - Payment Due January 31, 2023

1144 of 7056

LEGAL DESCRIPTION: T07 R05-W S23 GOV LOT 2				PARCEL NO: 22-0391			CONTROL NO: 72128		
36.1	\$14,005.41	0.72517124	\$10,156.32						
				0	\$0.00	STAT	999999	STATE OF WISCONSIN	
				0.008147	\$82.74	CNTY	12	CRAWFORD COUNTY	
				0.00481020	\$48.85	MUNI	12022	TOWN OF WAUZEKA	
				0.01577130	\$160.18	REG	126251	SCH D OF WAUZEKA-STEUBEN	
				0.00134180	\$13.63	VTAE	000300	SOUTHWEST WISCONSIN VTAE DISTRICT	
Parcel Total:					\$305.40				

LEGAL DESCRIPTION: T07 R05-W S23 GOV LOT 3				PARCEL NO: 22-0399			CONTROL NO: 72129		
53.7	\$20,762.40	0.72517124	\$15,056.30						
				0	\$0.00	STAT	999999	STATE OF WISCONSIN	
				0.008147	\$122.66	CNTY	12	CRAWFORD COUNTY	
				0.00481020	\$72.42	MUNI	12022	TOWN OF WAUZEKA	
				0.01577130	\$237.46	REG	126251	SCH D OF WAUZEKA-STEUBEN	
				0.00134180	\$20.20	VTAE	000300	SOUTHWEST WISCONSIN VTAE DISTRICT	
Parcel Total:					\$452.74				

LEGAL DESCRIPTION: T07 R05-W S23 GOV LOT 4				PARCEL NO: 22-0399			CONTROL NO: 72130		
48.8	\$18,919.58	0.72517124	\$13,719.94						
				0	\$0.00	STAT	999999	STATE OF WISCONSIN	
				0.008147	\$111.78	CNTY	12	CRAWFORD COUNTY	
				0.00481020	\$66.00	MUNI	12022	TOWN OF WAUZEKA	
				0.01577130	\$216.38	REG	126251	SCH D OF WAUZEKA-STEUBEN	
				0.00134180	\$18.41	VTAE	000300	SOUTHWEST WISCONSIN VTAE DISTRICT	
Parcel Total:					\$412.57				



State of Wisconsin / Department of Natural Resources

Tony Evers , Governor

Adam N Payne , Secretary

5/22/2023

Chapter 70.114 - Aids Payment Worksheet For Tax Year 2022(Payment Year 2023) - Payment Due January 31, 2023

1145 of 7056

File Number Total: \$2,068.17

FILE NO: WR 322 * DATE OF PURCHASE: 01/20/1994 GRANTOR: ELAINE POMERENING

LEGAL DESCRIPTION: T07 R04-W S09 PT GV LT 6 PARCEL NO: 22-0652-0000 CONTROL NO: 72152

54.6 \$23,465.20 0.72517124 \$17,016.29

0 \$0.00 STAT 999999 STATE OF WISCONSIN

0.008147 \$138.63 CNTY 12 CRAWFORD COUNTY

0.00481020 \$81.85 MUNI 12022 TOWN OF WAUZEKA

0.01577130 \$268.37 REG 126251 SCH D OF WAUZEKA-STEUBEN

0.00134180 \$22.83 VTAE 000300 SOUTHWEST WISCONSIN VTAE DISTRICT

Parcel Total: \$511.68

File Number Total: \$511.68

FILE NO: WR 335 * DATE OF PURCHASE: 03/17/1994 GRANTOR: RONALD AGURKIS

LEGAL DESCRIPTION: T07 R05-W S14 PT SESW-LT 31 PARCEL NO: 12-022-0842-0000 CONTROL NO: 72336

7.08 \$8,722.67 0.72517124 \$6,325.43

0 \$0.00 STAT 999999 STATE OF WISCONSIN

0.008147 \$51.53 CNTY 12 CRAWFORD COUNTY

0.00481020 \$30.43 MUNI 12022 TOWN OF WAUZEKA

0.01577130 \$99.76 REG 126251 SCH D OF WAUZEKA-STEUBEN

0.00134180 \$8.49 VTAE 000300 SOUTHWEST WISCONSIN VTAE DISTRICT

Parcel Total: \$190.21



State of Wisconsin / Department of Natural Resources

Tony Evers , Governor

Adam N Payne , Secretary

5/22/2023

Chapter 70.114 - Aids Payment Worksheet For Tax Year 2022(Payment Year 2023) - Payment Due January 31, 2023

1146 of 7056

LEGAL DESCRIPTION: T07 R05-W S23 PT NENW-LT 31 PARCEL NO: 12-022-0842-0000 CONTROL NO: 72337

2 \$2,457.09 0.72517124 \$1,781.81

0 \$0.00 STAT 999999 STATE OF WISCONSIN

0.008147 \$14.52 CNTY 12 CRAWFORD COUNTY

0.00481020 \$8.57 MUNI 12022 TOWN OF WAUZEKA

0.01577130 \$28.10 REG 126251 SCH D OF WAUZEKA-STEUBEN

0.00134180 \$2.39 VTAE 000300 SOUTHWEST WISCONSIN VTAE DISTRICT

Parcel Total: \$53.58

File Number Total: \$243.79

FILE NO: WR 351 * DATE OF PURCHASE: 06/16/1994 GRANTOR: AMERICAN INVESTMENT COMPANY

LEGAL DESCRIPTION: T07 R05-W S14 PT OF SESW PARCEL NO: 12-022-0230-0000 CONTROL NO: 72434

0.71 \$205.17 0.72517124 \$148.78

0 \$0.00 STAT 999999 STATE OF WISCONSIN

0.008147 \$1.21 CNTY 12 CRAWFORD COUNTY

0.00481020 \$0.72 MUNI 12022 TOWN OF WAUZEKA

0.01577130 \$2.35 REG 126251 SCH D OF WAUZEKA-STEUBEN

0.00134180 \$0.20 VTAE 000300 SOUTHWEST WISCONSIN VTAE DISTRICT

Parcel Total: \$4.48



State of Wisconsin / Department of Natural Resources

Tony Evers , Governor

Adam N Payne , Secretary

5/22/2023

Chapter 70.114 - Aids Payment Worksheet For Tax Year 2022(Payment Year 2023) - Payment Due January 31, 2023

1147 of 7056

LEGAL DESCRIPTION: T07 R05-W S14 PT OF SWSE				PARCEL NO: 12-022-0233-0001			CONTROL NO: 72435		
3.44	\$995.12	0.72517124	\$721.63						
				0	\$0.00	STAT	999999	STATE OF WISCONSIN	
				0.008147	\$5.88	CNTY	12	CRAWFORD COUNTY	
				0.00481020	\$3.47	MUNI	12022	TOWN OF WAUZEKA	
				0.01577130	\$11.38	REG	126251	SCH D OF WAUZEKA-STEUBEN	
				0.00134180	\$0.97	VTAE	000300	SOUTHWEST WISCONSIN VTAE DISTRICT	
Parcel Total:					\$21.70				

LEGAL DESCRIPTION: T07 R05-W S23 PT OF NWNE				PARCEL NO: 12-022-0389-0000/01			CONTROL NO: 72436		
20	\$5,788.90	0.72517124	\$4,197.94						
				0	\$0.00	STAT	999999	STATE OF WISCONSIN	
				0.008147	\$34.20	CNTY	12	CRAWFORD COUNTY	
				0.00481020	\$20.19	MUNI	12022	TOWN OF WAUZEKA	
				0.01577130	\$66.21	REG	126251	SCH D OF WAUZEKA-STEUBEN	
				0.00134180	\$5.63	VTAE	000300	SOUTHWEST WISCONSIN VTAE DISTRICT	
Parcel Total:					\$126.23				

LEGAL DESCRIPTION: T07 R05-W S23 PT OF NENW				PARCEL NO: 12-022-0393-0000			CONTROL NO: 72437		
28.91	\$8,367.62	0.72517124	\$6,067.95						
				0	\$0.00	STAT	999999	STATE OF WISCONSIN	
				0.008147	\$49.44	CNTY	12	CRAWFORD COUNTY	
				0.00481020	\$29.19	MUNI	12022	TOWN OF WAUZEKA	
				0.01577130	\$95.70	REG	126251	SCH D OF WAUZEKA-STEUBEN	
				0.00134180	\$8.14	VTAE	000300	SOUTHWEST WISCONSIN VTAE DISTRICT	
Parcel Total:					\$182.47				



State of Wisconsin / Department of Natural Resources

Tony Evers , Governor

Adam N Payne , Secretary

5/22/2023

Chapter 70.114 - Aids Payment Worksheet For Tax Year 2022(Payment Year 2023) - Payment Due January 31, 2023

1148 of 7056

File Number Total: \$334.88

FILE NO: WR 366 *

DATE OF PURCHASE: 11/15/1994

GRANTOR: JOHN P RYBARCZYK

LEGAL DESCRIPTION: T07 R04-W S17 PT GV LT 5

PARCEL NO: 22-0720-00001

CONTROL NO: 73885

8.2 \$5,282.74 0.72517124 \$3,830.89

0 \$0.00 STAT 999999 STATE OF WISCONSIN

0.008147 \$31.21 CNTY 12 CRAWFORD COUNTY

0.00481020 \$18.43 MUNI 12022 TOWN OF WAUZEKA

0.01577130 \$60.42 REG 126251 SCH D OF WAUZEKA-STEUBEN

0.00134180 \$5.14 VTAE 000300 SOUTHWEST WISCONSIN VTAE DISTRICT

Parcel Total: \$115.20

File Number Total: \$115.20

FILE NO: WR 396 *

DATE OF PURCHASE: 01/08/1996

GRANTOR: ROBERT D MOLINI

LEGAL DESCRIPTION: T07 R05-W S27 PT OF NWNW

PARCEL NO: 12-022-0412-0000

CONTROL NO: 76275

9.9 \$3,616.96 0.72517124 \$2,622.92

0 \$0.00 STAT 999999 STATE OF WISCONSIN

0.008147 \$21.37 CNTY 12 CRAWFORD COUNTY

0.00481020 \$12.62 MUNI 12022 TOWN OF WAUZEKA

0.01577130 \$41.37 REG 126251 SCH D OF WAUZEKA-STEUBEN

0.00134180 \$3.52 VTAE 000300 SOUTHWEST WISCONSIN VTAE DISTRICT

Parcel Total: \$78.88



State of Wisconsin / Department of Natural Resources

Tony Evers , Governor

Adam N Payne , Secretary

5/22/2023

Chapter 70.114 - Aids Payment Worksheet For Tax Year 2022(Payment Year 2023) - Payment Due January 31, 2023

1149 of 7056

LEGAL DESCRIPTION: T07 R05-W S27 PT OF SWNW				PARCEL NO: 12-022-0413-0000				CONTROL NO: 76276			
17.5	\$6,392.77	0.72517124	\$4,635.85								
				0	\$0.00	STAT	999999	STATE OF WISCONSIN			
				0.008147	\$37.77	CNTY	12	CRAWFORD COUNTY			
				0.00481020	\$22.30	MUNI	12022	TOWN OF WAUZEKA			
				0.01577130	\$73.11	REG	126251	SCH D OF WAUZEKA-STEUBEN			
				0.00134180	\$6.22	VTAE	000300	SOUTHWEST WISCONSIN VTAE DISTRICT			
Parcel Total:					\$139.40						

File Number Total:					\$218.28						
--------------------	--	--	--	--	----------	--	--	--	--	--	--

FILE NO: WR 427 *				DATE OF PURCHASE: 08/13/1996				GRANTOR: LUCILE M DOLL ET AL			
LEGAL DESCRIPTION: T07 R04-W S10 GOV LOT 5				PARCEL NO: 12-022-0679-0000				CONTROL NO: 77151			
10.67	\$9,308.77	0.72517124	\$6,750.45								
				0	\$0.00	STAT	999999	STATE OF WISCONSIN			
				0.008147	\$55.00	CNTY	12	CRAWFORD COUNTY			
				0.00481020	\$32.47	MUNI	12022	TOWN OF WAUZEKA			
				0.01577130	\$106.46	REG	126251	SCH D OF WAUZEKA-STEUBEN			
				0.00134180	\$9.06	VTAE	000300	SOUTHWEST WISCONSIN VTAE DISTRICT			
Parcel Total:					\$202.99						



State of Wisconsin / Department of Natural Resources

Tony Evers , Governor

Adam N Payne , Secretary

5/22/2023

Chapter 70.114 - Aids Payment Worksheet For Tax Year 2022(Payment Year 2023) - Payment Due January 31, 2023

1150 of 7056

LEGAL DESCRIPTION: T07 R04-W S11 GOV LOT 10	PARCEL NO: 12-022-0688-0000	CONTROL NO: 77152
---	-----------------------------	-------------------

33.22	\$11,495.76	0.72517124	\$8,336.40	
-------	-------------	------------	------------	--

0	\$0.00	STAT	999999	STATE OF WISCONSIN
0.008147	\$67.92	CNTY	12	CRAWFORD COUNTY
0.00481020	\$40.10	MUNI	12022	TOWN OF WAUZEKA
0.01577130	\$131.48	REG	126251	SCH D OF WAUZEKA-STEUBEN
0.00134180	\$11.19	VTAE	000300	SOUTHWEST WISCONSIN VTAE DISTRICT

Parcel Total:	\$250.69
---------------	----------

LEGAL DESCRIPTION: T07 R04-W S14 PT GV LT 3	PARCEL NO: 12-022-0689-0000	CONTROL NO: 77153
---	-----------------------------	-------------------

7.8	\$2,187.00	0.72517124	\$1,585.95	
-----	------------	------------	------------	--

0	\$0.00	STAT	999999	STATE OF WISCONSIN
0.008147	\$12.92	CNTY	12	CRAWFORD COUNTY
0.00481020	\$7.63	MUNI	12022	TOWN OF WAUZEKA
0.01577130	\$25.01	REG	126251	SCH D OF WAUZEKA-STEUBEN
0.00134180	\$2.13	VTAE	000300	SOUTHWEST WISCONSIN VTAE DISTRICT

Parcel Total:	\$47.69
---------------	---------

LEGAL DESCRIPTION: T07 R04-W S15 PT GV LT 9	PARCEL NO: 12-022-0691-0000	CONTROL NO: 77154
---	-----------------------------	-------------------

6.8	\$4,934.77	0.72517124	\$3,578.55	
-----	------------	------------	------------	--

0	\$0.00	STAT	999999	STATE OF WISCONSIN
0.008147	\$29.15	CNTY	12	CRAWFORD COUNTY
0.00481020	\$17.21	MUNI	12022	TOWN OF WAUZEKA
0.01577130	\$56.44	REG	126251	SCH D OF WAUZEKA-STEUBEN
0.00134180	\$4.80	VTAE	000300	SOUTHWEST WISCONSIN VTAE DISTRICT

Parcel Total:	\$107.60
---------------	----------



State of Wisconsin / Department of Natural Resources

Tony Evers , Governor

Adam N Payne , Secretary

5/22/2023

Chapter 70.114 - Aids Payment Worksheet For Tax Year 2022(Payment Year 2023) - Payment Due January 31, 2023

1151 of 7056

LEGAL DESCRIPTION: T07 R04-W S15 PT GV LT 10				PARCEL NO: 12-022-0693-0000				CONTROL NO: 77155	
47.2	\$22,963.49	0.72517124	\$16,652.46						
				0	\$0.00	STAT	999999	STATE OF WISCONSIN	
				0.008147	\$135.67	CNTY	12	CRAWFORD COUNTY	
				0.00481020	\$80.10	MUNI	12022	TOWN OF WAUZEKA	
				0.01577130	\$262.63	REG	126251	SCH D OF WAUZEKA-STEUBEN	
				0.00134180	\$22.34	VTAE	000300	SOUTHWEST WISCONSIN VTAE DISTRICT	
Parcel Total:					\$500.74				

LEGAL DESCRIPTION: T07 R05-W S23 GOV LOT 5				PARCEL NO: 12-022-0400-0000				CONTROL NO: 77156	
24.3	\$9,841.50	0.72517124	\$7,136.77						
				0	\$0.00	STAT	999999	STATE OF WISCONSIN	
				0.008147	\$58.14	CNTY	12	CRAWFORD COUNTY	
				0.00481020	\$34.33	MUNI	12022	TOWN OF WAUZEKA	
				0.01577130	\$112.56	REG	126251	SCH D OF WAUZEKA-STEUBEN	
				0.00134180	\$9.58	VTAE	000300	SOUTHWEST WISCONSIN VTAE DISTRICT	
Parcel Total:					\$214.61				

LEGAL DESCRIPTION: T07 R05-W S27 PT OF SWNW				PARCEL NO: 12-022-0414-0000				CONTROL NO: 77157	
18.72	\$7,626.46	0.72517124	\$5,530.49						
				0	\$0.00	STAT	999999	STATE OF WISCONSIN	
				0.008147	\$45.06	CNTY	12	CRAWFORD COUNTY	
				0.00481020	\$26.60	MUNI	12022	TOWN OF WAUZEKA	
				0.01577130	\$87.22	REG	126251	SCH D OF WAUZEKA-STEUBEN	
				0.00134180	\$7.42	VTAE	000300	SOUTHWEST WISCONSIN VTAE DISTRICT	
Parcel Total:					\$166.30				



State of Wisconsin / Department of Natural Resources

Tony Evers , Governor

Adam N Payne , Secretary

5/22/2023

Chapter 70.114 - Aids Payment Worksheet For Tax Year 2022(Payment Year 2023) - Payment Due January 31, 2023

1152 of 7056

LEGAL DESCRIPTION: T07 R05-W S27 SENW				PARCEL NO: 12-022-0415-0000				CONTROL NO: 77158	
39.19	\$15,869.76	0.72517124	\$11,508.30						
				0	\$0.00	STAT	999999	STATE OF WISCONSIN	
				0.008147	\$93.76	CNTY	12	CRAWFORD COUNTY	
				0.00481020	\$55.36	MUNI	12022	TOWN OF WAUZEKA	
				0.01577130	\$181.50	REG	126251	SCH D OF WAUZEKA-STEUBEN	
				0.00134180	\$15.44	VTAE	000300	SOUTHWEST WISCONSIN VTAE DISTRICT	
Parcel Total:					\$346.06				

LEGAL DESCRIPTION: T07 R05-W S27 NWSW				PARCEL NO: 12-022-0417-0000				CONTROL NO: 77159	
39.87	\$16,374.45	0.72517124	\$11,874.28						
				0	\$0.00	STAT	999999	STATE OF WISCONSIN	
				0.008147	\$96.74	CNTY	12	CRAWFORD COUNTY	
				0.00481020	\$57.12	MUNI	12022	TOWN OF WAUZEKA	
				0.01577130	\$187.27	REG	126251	SCH D OF WAUZEKA-STEUBEN	
				0.00134180	\$15.93	VTAE	000300	SOUTHWEST WISCONSIN VTAE DISTRICT	
Parcel Total:					\$357.06				

LEGAL DESCRIPTION: T07 R05-W S27 SWSW				PARCEL NO: 12-022-0418-0000				CONTROL NO: 77160	
39.82	\$16,374.45	0.72517124	\$11,874.28						
				0	\$0.00	STAT	999999	STATE OF WISCONSIN	
				0.008147	\$96.74	CNTY	12	CRAWFORD COUNTY	
				0.00481020	\$57.12	MUNI	12022	TOWN OF WAUZEKA	
				0.01577130	\$187.27	REG	126251	SCH D OF WAUZEKA-STEUBEN	
				0.00134180	\$15.93	VTAE	000300	SOUTHWEST WISCONSIN VTAE DISTRICT	
Parcel Total:					\$357.06				



State of Wisconsin / Department of Natural Resources

Tony Evers , Governor

Adam N Payne , Secretary

5/22/2023

Chapter 70.114 - Aids Payment Worksheet For Tax Year 2022(Payment Year 2023) - Payment Due January 31, 2023

1153 of 7056

LEGAL DESCRIPTION: T07 R05-W S28 PT OF NESE	PARCEL NO: 12-022-0437-0000	CONTROL NO: 77161
---	-----------------------------	-------------------

36.76	\$15,308.99	0.72517124	\$11,101.64
-------	-------------	------------	-------------

0	\$0.00	STAT	999999	STATE OF WISCONSIN
0.008147	\$90.44	CNTY	12	CRAWFORD COUNTY
0.00481020	\$53.40	MUNI	12022	TOWN OF WAUZEKA
0.01577130	\$175.09	REG	126251	SCH D OF WAUZEKA-STEUBEN
0.00134180	\$14.90	VTAE	000300	SOUTHWEST WISCONSIN VTAE DISTRICT

Parcel Total:	\$333.83
---------------	----------

LEGAL DESCRIPTION: T07 R05-W S27 GOV LOT 4	PARCEL NO: 12-022-0419-0000	CONTROL NO: 77162
--	-----------------------------	-------------------

53.4	\$19,122.22	0.72517124	\$13,866.89
------	-------------	------------	-------------

0	\$0.00	STAT	999999	STATE OF WISCONSIN
0.008147	\$112.97	CNTY	12	CRAWFORD COUNTY
0.00481020	\$66.70	MUNI	12022	TOWN OF WAUZEKA
0.01577130	\$218.70	REG	126251	SCH D OF WAUZEKA-STEUBEN
0.00134180	\$18.61	VTAE	000300	SOUTHWEST WISCONSIN VTAE DISTRICT

Parcel Total:	\$416.98
---------------	----------

File Number Total:	\$3,301.61
--------------------	------------



State of Wisconsin / Department of Natural Resources

Tony Evers , Governor

Adam N Payne , Secretary

5/22/2023

Chapter 70.114 - Aids Payment Worksheet For Tax Year 2022(Payment Year 2023) - Payment Due January 31, 2023

1154 of 7056

FILE NO: WR 431 *				DATE OF PURCHASE: 07/19/1996				GRANTOR: DONALD PRESTON			
LEGAL DESCRIPTION: T07 R04-W S17 PT GV LT 4				PARCEL NO: 12-022-0717-0000				CONTROL NO: 77179			
30.2	\$22,542.91	0.72517124	\$16,347.47								
				0	\$0.00	STAT	999999	STATE OF WISCONSIN			
				0.008147	\$133.18	CNTY	12	CRAWFORD COUNTY			
				0.00481020	\$78.63	MUNI	12022	TOWN OF WAUZEKA			
				0.01577130	\$257.82	REG	126251	SCH D OF WAUZEKA-STEUBEN			
				0.00134180	\$21.93	VTAE	000300	SOUTHWEST WISCONSIN VTAE DISTRICT			
Parcel Total:					\$491.56						

File Number Total:					\$491.56						
--------------------	--	--	--	--	----------	--	--	--	--	--	--

FILE NO: WR 511 *				DATE OF PURCHASE: 06/16/2000				GRANTOR: JANYCE VUILLEMOT, ET AL			
LEGAL DESCRIPTION: T07 R05-W S22 PT OF NESE				PARCEL NO: 12-022-0380-0000				CONTROL NO: 84487			
39.48	\$18,326.91	0.72517124	\$13,290.15								
				0	\$0.00	STAT	999999	STATE OF WISCONSIN			
				0.008147	\$108.27	CNTY	12	CRAWFORD COUNTY			
				0.00481020	\$63.93	MUNI	12022	TOWN OF WAUZEKA			
				0.01577130	\$209.60	REG	126251	SCH D OF WAUZEKA-STEUBEN			
				0.00134180	\$17.83	VTAE	000300	SOUTHWEST WISCONSIN VTAE DISTRICT			
Parcel Total:					\$399.63						



State of Wisconsin / Department of Natural Resources

Tony Evers , Governor

Adam N Payne , Secretary

5/22/2023

Chapter 70.114 - Aids Payment Worksheet For Tax Year 2022(Payment Year 2023) - Payment Due January 31, 2023

1155 of 7056

LEGAL DESCRIPTION: T07 R05-W S22 PT OF NWSE PARCEL NO: 12-022-0384-0000 CONTROL NO: 84488

7.23 \$3,759.65 0.72517124 \$2,726.39

0 \$0.00 STAT 999999 STATE OF WISCONSIN

0.008147 \$22.21 CNTY 12 CRAWFORD COUNTY

0.00481020 \$13.11 MUNI 12022 TOWN OF WAUZEKA

0.01577130 \$43.00 REG 126251 SCH D OF WAUZEKA-STEUBEN

0.00134180 \$3.66 VTAE 000300 SOUTHWEST WISCONSIN VTAE DISTRICT

Parcel Total: \$81.98

LEGAL DESCRIPTION: T07 R05-W S27 PT GV LT 1 PARCEL NO: 12-022-0404-0000 CONTROL NO: 84489

31.02 \$14,567.26 0.72517124 \$10,563.76

0 \$0.00 STAT 999999 STATE OF WISCONSIN

0.008147 \$86.06 CNTY 12 CRAWFORD COUNTY

0.00481020 \$50.81 MUNI 12022 TOWN OF WAUZEKA

0.01577130 \$166.60 REG 126251 SCH D OF WAUZEKA-STEUBEN

0.00134180 \$14.17 VTAE 000300 SOUTHWEST WISCONSIN VTAE DISTRICT

Parcel Total: \$317.64

File Number Total: \$799.25



State of Wisconsin / Department of Natural Resources

Tony Evers , Governor

Adam N Payne , Secretary

5/22/2023

Chapter 70.114 - Aids Payment Worksheet For Tax Year 2022(Payment Year 2023) - Payment Due January 31, 2023

1156 of 7056

FILE NO: WR 567 *	DATE OF PURCHASE: 08/06/2004	GRANTOR: ROY L KEMERLING
LEGAL DESCRIPTION: T07 R05-W S22 PT OF SESW	PARCEL NO: 12-022-0382-0000	CONTROL NO: 91912
3.69	\$7,532.48	0.72517124 \$5,462.34
	0	\$0.00 STAT 999999 STATE OF WISCONSIN
	0.008147	\$44.50 CNTY 12 CRAWFORD COUNTY
	0.00481020	\$26.27 MUNI 12022 TOWN OF WAUZEKA
	0.01577130	\$86.15 REG 126251 SCH D OF WAUZEKA-STEUBEN
	0.00134180	\$7.33 VTAE 000300 SOUTHWEST WISCONSIN VTAE DISTRICT
Parcel Total:		\$164.25

File Number Total:	\$164.25
--------------------	----------

FILE NO: WR 570 *	DATE OF PURCHASE: 08/19/2004	GRANTOR: JACK JEIDY
LEGAL DESCRIPTION: T07 R05-W S23 NENE	PARCEL NO: 12-022-0387-0000	CONTROL NO: 91971
37.45	\$33,432.01	0.72517124 \$24,243.93
	0	\$0.00 STAT 999999 STATE OF WISCONSIN
	0.008147	\$197.51 CNTY 12 CRAWFORD COUNTY
	0.00481020	\$116.62 MUNI 12022 TOWN OF WAUZEKA
	0.01577130	\$382.36 REG 126251 SCH D OF WAUZEKA-STEUBEN
	0.00134180	\$32.53 VTAE 000300 SOUTHWEST WISCONSIN VTAE DISTRICT
Parcel Total:		\$729.02



State of Wisconsin / Department of Natural Resources

Tony Evers , Governor

Adam N Payne , Secretary

5/22/2023

Chapter 70.114 - Aids Payment Worksheet For Tax Year 2022(Payment Year 2023) - Payment Due January 31, 2023

1157 of 7056

LEGAL DESCRIPTION: T07 R05-W S23 E1/2 NWNE				PARCEL NO: 12-022-0388-0000			CONTROL NO: 91972		
18.86	\$17,167.28	0.72517124	\$12,449.22						
				0	\$0.00	STAT	999999	STATE OF WISCONSIN	
				0.008147	\$101.42	CNTY	12	CRAWFORD COUNTY	
				0.00481020	\$59.88	MUNI	12022	TOWN OF WAUZEKA	
				0.01577130	\$196.34	REG	126251	SCH D OF WAUZEKA-STEUBEN	
				0.00134180	\$16.70	VTAE	000300	SOUTHWEST WISCONSIN VTAE DISTRICT	
Parcel Total:					\$374.34				

LEGAL DESCRIPTION: T07 R05-W S14 PT OF SESE				PARCEL NO: 12-022-0236-0001			CONTROL NO: 91973		
24.34	\$67,767.92	0.72517124	\$49,143.35						
				0	\$0.00	STAT	999999	STATE OF WISCONSIN	
				0.008147	\$400.37	CNTY	12	CRAWFORD COUNTY	
				0.00481020	\$236.39	MUNI	12022	TOWN OF WAUZEKA	
				0.01577130	\$775.05	REG	126251	SCH D OF WAUZEKA-STEUBEN	
				0.00134180	\$65.94	VTAE	000300	SOUTHWEST WISCONSIN VTAE DISTRICT	
Parcel Total:					\$1,477.75				

LEGAL DESCRIPTION: T07 R05-W S14 PT OF SWSE				PARCEL NO: 12-022-0235-0002			CONTROL NO: 91974		
9.35	\$13,553.04	0.72517124	\$9,828.28						
				0	\$0.00	STAT	999999	STATE OF WISCONSIN	
				0.008147	\$80.07	CNTY	12	CRAWFORD COUNTY	
				0.00481020	\$47.28	MUNI	12022	TOWN OF WAUZEKA	
				0.01577130	\$155.00	REG	126251	SCH D OF WAUZEKA-STEUBEN	
				0.00134180	\$13.19	VTAE	000300	SOUTHWEST WISCONSIN VTAE DISTRICT	
Parcel Total:					\$295.54				



State of Wisconsin / Department of Natural Resources

Tony Evers , Governor

Adam N Payne , Secretary

5/22/2023

Chapter 70.114 - Aids Payment Worksheet For Tax Year 2022(Payment Year 2023) - Payment Due January 31, 2023

1158 of 7056

File Number Total: \$2,876.65

FILE NO: WR 571 B DATE OF PURCHASE: 08/31/2004 GRANTOR: Trust For Public Lands

LEGAL DESCRIPTION: T07 R04-W S02 GOV LOT 2 PARCEL NO: 092309 CONTROL NO: 92309

0.01 \$12.21 0.72517124 \$8.86

0 \$0.00 STAT 999999 STATE OF WISCONSIN

0.008147 \$0.07 CNTY 12 CRAWFORD COUNTY

0.00481020 \$0.04 MUNI 12022 TOWN OF WAUZEKA

0.01577130 \$0.14 REG 126251 SCH D OF WAUZEKA-STEUBEN

0.00134180 \$0.01 VTAE 000300 SOUTHWEST WISCONSIN VTAE DISTRICT

Parcel Total: \$0.26

File Number Total: \$0.26

FILE NO: WR 588 * DATE OF PURCHASE: 11/03/2005 GRANTOR: KENNETH L KLEUSNER ET AL

LEGAL DESCRIPTION: T07 R05-W S27 PT OF NENW PARCEL NO: 022-0407-0000 CONTROL NO: 94144

14.33 \$4,063.91 0.72517124 \$2,947.03

0 \$0.00 STAT 999999 STATE OF WISCONSIN

0.008147 \$24.01 CNTY 12 CRAWFORD COUNTY

0.00481020 \$14.18 MUNI 12022 TOWN OF WAUZEKA

0.01577130 \$46.48 REG 126251 SCH D OF WAUZEKA-STEUBEN

0.00134180 \$3.95 VTAE 000300 SOUTHWEST WISCONSIN VTAE DISTRICT

Parcel Total: \$88.62



State of Wisconsin / Department of Natural Resources

Tony Evers , Governor

Adam N Payne , Secretary

5/22/2023

Chapter 70.114 - Aids Payment Worksheet For Tax Year 2022(Payment Year 2023) - Payment Due January 31, 2023

1159 of 7056

LEGAL DESCRIPTION: T07 R05-W S33 PT OF NENE	PARCEL NO: 022-0500-0000	CONTROL NO: 94145
---	--------------------------	-------------------

40.22	\$60,953.22	0.72517124	\$44,201.52	
-------	-------------	------------	-------------	--

0	\$0.00	STAT	999999	STATE OF WISCONSIN
0.008147	\$360.11	CNTY	12	CRAWFORD COUNTY
0.00481020	\$212.62	MUNI	12022	TOWN OF WAUZEKA
0.01577130	\$697.11	REG	126251	SCH D OF WAUZEKA-STEUBEN
0.00134180	\$59.31	VTAE	000300	SOUTHWEST WISCONSIN VTAE DISTRICT

Parcel Total:	\$1,329.15
---------------	------------

File Number Total:	\$1,417.77
--------------------	------------

FILE NO: WR 70010 *	DATE OF PURCHASE: 06/11/2009	GRANTOR: Ruth E Kessler
---------------------	------------------------------	-------------------------

LEGAL DESCRIPTION: T07 R04-W S09 PT OF NWSW	PARCEL NO: 12-022-0649-0000	CONTROL NO: 102862
---	-----------------------------	--------------------

1	\$1,333.59	0.72517124	\$967.08	
---	------------	------------	----------	--

0	\$0.00	STAT	999999	STATE OF WISCONSIN
0.008147	\$7.88	CNTY	12	CRAWFORD COUNTY
0.00481020	\$4.65	MUNI	12022	TOWN OF WAUZEKA
0.01577130	\$15.25	REG	126251	SCH D OF WAUZEKA-STEUBEN
0.00134180	\$1.30	VTAE	000300	SOUTHWEST WISCONSIN VTAE DISTRICT

Parcel Total:	\$29.08
---------------	---------

File Number Total:	\$29.08
--------------------	---------

Municipality Total:	\$16,428.47
---------------------	-------------



State of Wisconsin / Department of Natural Resources

Tony Evers , Governor

Adam N Payne , Secretary

5/22/2023

Chapter 70.114 - Aids Payment Worksheet For Tax Year 2022(Payment Year 2023) - Payment Due January 31, 2023

1160 of 7056

DETAIL FOR VILLAGE OF BELL CENTER, CRAWFORD COUNTY

Acres	Est. Adjust. Purch. Price	Level of Assessment	Adjusted Local Value	Net Gen. Tax Rate	Calc. Aid Pay Amount	----- Taxing Jurisdiction -----		
						Type	Code	Description
FILE NO: W 1200 *		DATE OF PURCHASE: 07/29/1996			GRANTOR: WILLIAM C HUTCHISON ET AL			
LEGAL DESCRIPTION: T09 R04-W S02 NWSW				PARCEL NO: 12-106-0025-0000		CONTROL NO: 77309		
40	\$331.00	0.72892524	\$241.28					
				0	\$0.00	STAT	999999	STATE OF WISCONSIN
				0.00796620	\$1.92	CNTY	12	CRAWFORD COUNTY
				0.00175340	\$0.42	MUNI	12106	VILLAGE OF BELL CENTER
				0.01106570	\$2.67	REG	122016	SCH D OF NORTH CRAWFORD
				0.00131210	\$0.32	VTAE	000300	SOUTHWEST WISCONSIN VTAE DISTRICT
Parcel Total:					\$5.33			

LEGAL DESCRIPTION: T09 R04-W S03 PT OF NWNE				PARCEL NO: 12-106-0037-0000		CONTROL NO: 77310		
7	\$57.93	0.72892524	\$42.22					
				0	\$0.00	STAT	999999	STATE OF WISCONSIN
				0.00796620	\$0.34	CNTY	12	CRAWFORD COUNTY
				0.00175340	\$0.07	MUNI	12106	VILLAGE OF BELL CENTER
				0.01106570	\$0.47	REG	122016	SCH D OF NORTH CRAWFORD
				0.00131210	\$0.06	VTAE	000300	SOUTHWEST WISCONSIN VTAE DISTRICT
Parcel Total:					\$0.94			



State of Wisconsin / Department of Natural Resources

Tony Evers , Governor

Adam N Payne , Secretary

5/22/2023

Chapter 70.114 - Aids Payment Worksheet For Tax Year 2022(Payment Year 2023) - Payment Due January 31, 2023

1161 of 7056

LEGAL DESCRIPTION: T09 R04-W S03 PT OF SWNE	PARCEL NO: 12-106-0038-0000	CONTROL NO: 77311
---	-----------------------------	-------------------

36	\$297.90	0.72892524	\$217.15	
----	----------	------------	----------	--

0	\$0.00	STAT	999999	STATE OF WISCONSIN
0.00796620	\$1.73	CNTY	12	CRAWFORD COUNTY
0.00175340	\$0.38	MUNI	12106	VILLAGE OF BELL CENTER
0.01106570	\$2.40	REG	122016	SCH D OF NORTH CRAWFORD
0.00131210	\$0.28	VTAE	000300	SOUTHWEST WISCONSIN VTAE DISTRICT

Parcel Total:	\$4.79
---------------	--------

LEGAL DESCRIPTION: T09 R04-W S03 PT OF SENE	PARCEL NO: 12-106-0039-0000	CONTROL NO: 77312
---	-----------------------------	-------------------

6	\$59.11	0.72892524	\$43.09	
---	---------	------------	---------	--

0	\$0.00	STAT	999999	STATE OF WISCONSIN
0.00796620	\$0.34	CNTY	12	CRAWFORD COUNTY
0.00175340	\$0.08	MUNI	12106	VILLAGE OF BELL CENTER
0.01106570	\$0.48	REG	122016	SCH D OF NORTH CRAWFORD
0.00131210	\$0.06	VTAE	000300	SOUTHWEST WISCONSIN VTAE DISTRICT

Parcel Total:	\$0.96
---------------	--------

LEGAL DESCRIPTION: T09 R04-W S03 NESE	PARCEL NO: 12-106-0050-0000	CONTROL NO: 77313
---------------------------------------	-----------------------------	-------------------

40	\$331.00	0.72892524	\$241.28	
----	----------	------------	----------	--

0	\$0.00	STAT	999999	STATE OF WISCONSIN
0.00796620	\$1.92	CNTY	12	CRAWFORD COUNTY
0.00175340	\$0.42	MUNI	12106	VILLAGE OF BELL CENTER
0.01106570	\$2.67	REG	122016	SCH D OF NORTH CRAWFORD
0.00131210	\$0.32	VTAE	000300	SOUTHWEST WISCONSIN VTAE DISTRICT

Parcel Total:	\$5.33
---------------	--------



State of Wisconsin / Department of Natural Resources

Tony Evers , Governor

Adam N Payne , Secretary

5/22/2023

Chapter 70.114 - Aids Payment Worksheet For Tax Year 2022(Payment Year 2023) - Payment Due January 31, 2023

1162 of 7056

LEGAL DESCRIPTION: T09 R04-W S03 PT OF NENE	PARCEL NO: 12-106-0035-0000	CONTROL NO: 77314
---	-----------------------------	-------------------

12.15	\$100.54	0.72892524	\$73.29	
-------	----------	------------	---------	--

0	\$0.00	STAT	999999	STATE OF WISCONSIN
0.00796620	\$0.58	CNTY	12	CRAWFORD COUNTY
0.00175340	\$0.13	MUNI	12106	VILLAGE OF BELL CENTER
0.01106570	\$0.81	REG	122016	SCH D OF NORTH CRAWFORD
0.00131210	\$0.10	VTAE	000300	SOUTHWEST WISCONSIN VTAE DISTRICT

Parcel Total:	\$1.62
---------------	--------

LEGAL DESCRIPTION: T09 R04-W S03 PT GV LT 5	PARCEL NO: 12-106-0041-0000	CONTROL NO: 77315
---	-----------------------------	-------------------

14	\$115.85	0.72892524	\$84.45	
----	----------	------------	---------	--

0	\$0.00	STAT	999999	STATE OF WISCONSIN
0.00796620	\$0.67	CNTY	12	CRAWFORD COUNTY
0.00175340	\$0.15	MUNI	12106	VILLAGE OF BELL CENTER
0.01106570	\$0.93	REG	122016	SCH D OF NORTH CRAWFORD
0.00131210	\$0.11	VTAE	000300	SOUTHWEST WISCONSIN VTAE DISTRICT

Parcel Total:	\$1.86
---------------	--------

LEGAL DESCRIPTION: T09 R04-W S03 PT GV LT 6	PARCEL NO: 12-106-0044-0000	CONTROL NO: 77316
---	-----------------------------	-------------------

17	\$140.68	0.72892524	\$102.54	
----	----------	------------	----------	--

0	\$0.00	STAT	999999	STATE OF WISCONSIN
0.00796620	\$0.82	CNTY	12	CRAWFORD COUNTY
0.00175340	\$0.18	MUNI	12106	VILLAGE OF BELL CENTER
0.01106570	\$1.13	REG	122016	SCH D OF NORTH CRAWFORD
0.00131210	\$0.13	VTAE	000300	SOUTHWEST WISCONSIN VTAE DISTRICT

Parcel Total:	\$2.26
---------------	--------



State of Wisconsin / Department of Natural Resources

Tony Evers , Governor

Adam N Payne , Secretary

5/22/2023

Chapter 70.114 - Aids Payment Worksheet For Tax Year 2022(Payment Year 2023) - Payment Due January 31, 2023

1163 of 7056

File Number Total: \$23.09

FILE NO: W 1280 *

DATE OF PURCHASE: 08/12/1997

GRANTOR: WILLIAM HUTCHISON, ET AL

LEGAL DESCRIPTION: T09 R04-W S03 PT GV LT 5

PARCEL NO: 12-106-0041-0001

CONTROL NO: 79316

14.8 \$7,708.76 0.72892524 \$5,619.11

0 \$0.00 STAT 999999 STATE OF WISCONSIN

0.00796620 \$44.76 CNTY 12 CRAWFORD COUNTY

0.00175340 \$9.85 MUNI 12106 VILLAGE OF BELL CENTER

0.01106570 \$62.18 REG 122016 SCH D OF NORTH CRAWFORD

0.00131210 \$7.37 VTAE 000300 SOUTHWEST WISCONSIN VTAE DISTRICT

Parcel Total: \$124.16

LEGAL DESCRIPTION: T09 R04-W S03 PT OF NWNE

PARCEL NO: 12-106-0037-0000

CONTROL NO: 79317

11.6 \$17,786.00 0.72892524 \$12,964.66

0 \$0.00 STAT 999999 STATE OF WISCONSIN

0.00796620 \$103.28 CNTY 12 CRAWFORD COUNTY

0.00175340 \$22.73 MUNI 12106 VILLAGE OF BELL CENTER

0.01106570 \$143.46 REG 122016 SCH D OF NORTH CRAWFORD

0.00131210 \$17.01 VTAE 000300 SOUTHWEST WISCONSIN VTAE DISTRICT

Parcel Total: \$286.48



State of Wisconsin / Department of Natural Resources

Tony Evers , Governor

Adam N Payne , Secretary

5/22/2023

Chapter 70.114 - Aids Payment Worksheet For Tax Year 2022(Payment Year 2023) - Payment Due January 31, 2023

1164 of 7056

LEGAL DESCRIPTION: T09 R04-W S03 PT OF SWNE PARCEL NO: 12-106-0038-0001 CONTROL NO: 79318

2.48 \$3,128.19 0.72892524 \$2,280.22

0 \$0.00 STAT 999999 STATE OF WISCONSIN

0.00796620 \$18.16 CNTY 12 CRAWFORD COUNTY

0.00175340 \$4.00 MUNI 12106 VILLAGE OF BELL CENTER

0.01106570 \$25.23 REG 122016 SCH D OF NORTH CRAWFORD

0.00131210 \$2.99 VTAE 000300 SOUTHWEST WISCONSIN VTAE DISTRICT

Parcel Total: \$50.38

LEGAL DESCRIPTION: T09 R04-W S03 PT GV LT 6 PARCEL NO: 12-106-0044-0001 CONTROL NO: 79319

9.6 \$2,658.96 0.72892524 \$1,938.18

0 \$0.00 STAT 999999 STATE OF WISCONSIN

0.00796620 \$15.44 CNTY 12 CRAWFORD COUNTY

0.00175340 \$3.40 MUNI 12106 VILLAGE OF BELL CENTER

0.01106570 \$21.45 REG 122016 SCH D OF NORTH CRAWFORD

0.00131210 \$2.54 VTAE 000300 SOUTHWEST WISCONSIN VTAE DISTRICT

Parcel Total: \$42.83

File Number Total: \$503.85



State of Wisconsin / Department of Natural Resources

Tony Evers , Governor

Adam N Payne , Secretary

5/22/2023

Chapter 70.114 - Aids Payment Worksheet For Tax Year 2022(Payment Year 2023) - Payment Due January 31, 2023

1165 of 7056

FILE NO: W 1355 *		DATE OF PURCHASE: 02/03/2000		GRANTOR: HILLSDALE COLLEGE	
LEGAL DESCRIPTION: T10 R04-W S33 PT GV LT 5		PARCEL NO: 12-106-0070-0000		CONTROL NO: 83725	
6	\$7,570.49	0.72892524	\$5,518.32		
		0	\$0.00	STAT 999999	STATE OF WISCONSIN
		0.00796620	\$43.96	CNTY 12	CRAWFORD COUNTY
		0.00175340	\$9.68	MUNI 12106	VILLAGE OF BELL CENTER
		0.01106570	\$61.06	REG 122016	SCH D OF NORTH CRAWFORD
		0.00131210	\$7.24	VTAE 000300	SOUTHWEST WISCONSIN VTAE DISTRICT
Parcel Total:			\$121.94		

LEGAL DESCRIPTION: T10 R04-W S34 SENE		PARCEL NO: 12-106-0079-0000		CONTROL NO: 83726	
40	\$49,552.30	0.72892524	\$36,119.92		
		0	\$0.00	STAT 999999	STATE OF WISCONSIN
		0.00796620	\$287.74	CNTY 12	CRAWFORD COUNTY
		0.00175340	\$63.33	MUNI 12106	VILLAGE OF BELL CENTER
		0.01106570	\$399.69	REG 122016	SCH D OF NORTH CRAWFORD
		0.00131210	\$47.39	VTAE 000300	SOUTHWEST WISCONSIN VTAE DISTRICT
Parcel Total:			\$798.15		



State of Wisconsin / Department of Natural Resources

Tony Evers , Governor

Adam N Payne , Secretary

5/22/2023

Chapter 70.114 - Aids Payment Worksheet For Tax Year 2022(Payment Year 2023) - Payment Due January 31, 2023

1166 of 7056

LEGAL DESCRIPTION: T10 R04-W S34 SWNE				PARCEL NO: 12-106-0078-0000				CONTROL NO: 83727	
40	\$49,093.48	0.72892524	\$35,785.48	0	\$0.00	STAT	999999	STATE OF WISCONSIN	
				0.00796620	\$285.07	CNTY	12	CRAWFORD COUNTY	
				0.00175340	\$62.75	MUNI	12106	VILLAGE OF BELL CENTER	
				0.01106570	\$395.99	REG	122016	SCH D OF NORTH CRAWFORD	
				0.00131210	\$46.95	VTAE	000300	SOUTHWEST WISCONSIN VTAE DISTRICT	
Parcel Total:					\$790.76				

LEGAL DESCRIPTION: T10 R04-W S34 NESW				PARCEL NO: 12-106-0087-0000				CONTROL NO: 83728	
40	\$34,640.72	0.72892524	\$25,250.50	0	\$0.00	STAT	999999	STATE OF WISCONSIN	
				0.00796620	\$201.15	CNTY	12	CRAWFORD COUNTY	
				0.00175340	\$44.27	MUNI	12106	VILLAGE OF BELL CENTER	
				0.01106570	\$279.41	REG	122016	SCH D OF NORTH CRAWFORD	
				0.00131210	\$33.13	VTAE	000300	SOUTHWEST WISCONSIN VTAE DISTRICT	
Parcel Total:					\$557.96				

LEGAL DESCRIPTION: T10 R04-W S34 GOV LOT 1				PARCEL NO: 12-106-0088-0000				CONTROL NO: 83729	
42.5	\$20,876.20	0.72892524	\$15,217.19	0	\$0.00	STAT	999999	STATE OF WISCONSIN	
				0.00796620	\$121.22	CNTY	12	CRAWFORD COUNTY	
				0.00175340	\$26.68	MUNI	12106	VILLAGE OF BELL CENTER	
				0.01106570	\$168.39	REG	122016	SCH D OF NORTH CRAWFORD	
				0.00131210	\$19.97	VTAE	000300	SOUTHWEST WISCONSIN VTAE DISTRICT	
Parcel Total:					\$336.26				



State of Wisconsin / Department of Natural Resources

Tony Evers , Governor

Adam N Payne , Secretary

5/22/2023

Chapter 70.114 - Aids Payment Worksheet For Tax Year 2022(Payment Year 2023) - Payment Due January 31, 2023

1167 of 7056

LEGAL DESCRIPTION: T10 R04-W S34 GOV LOT 2	PARCEL NO: 12-106-0090-0000	CONTROL NO: 83730
--	-----------------------------	-------------------

30.5	\$32,117.23	0.72892524	\$23,411.06	
------	-------------	------------	-------------	--

0	\$0.00	STAT	999999	STATE OF WISCONSIN
0.00796620	\$186.50	CNTY	12	CRAWFORD COUNTY
0.00175340	\$41.05	MUNI	12106	VILLAGE OF BELL CENTER
0.01106570	\$259.06	REG	122016	SCH D OF NORTH CRAWFORD
0.00131210	\$30.72	VTAE	000300	SOUTHWEST WISCONSIN VTAE DISTRICT

Parcel Total:	\$517.33
---------------	----------

LEGAL DESCRIPTION: T10 R04-W S34 NESE	PARCEL NO: 12-106-0091-0000	CONTROL NO: 83731
---------------------------------------	-----------------------------	-------------------

40	\$60,334.51	0.72892524	\$43,979.35	
----	-------------	------------	-------------	--

0	\$0.00	STAT	999999	STATE OF WISCONSIN
0.00796620	\$350.35	CNTY	12	CRAWFORD COUNTY
0.00175340	\$77.11	MUNI	12106	VILLAGE OF BELL CENTER
0.01106570	\$486.66	REG	122016	SCH D OF NORTH CRAWFORD
0.00131210	\$57.70	VTAE	000300	SOUTHWEST WISCONSIN VTAE DISTRICT

Parcel Total:	\$971.82
---------------	----------

LEGAL DESCRIPTION: T10 R04-W S34 NWSE	PARCEL NO: 12-106-0092-0000	CONTROL NO: 83732
---------------------------------------	-----------------------------	-------------------

40	\$52,075.79	0.72892524	\$37,959.36	
----	-------------	------------	-------------	--

0	\$0.00	STAT	999999	STATE OF WISCONSIN
0.00796620	\$302.39	CNTY	12	CRAWFORD COUNTY
0.00175340	\$66.56	MUNI	12106	VILLAGE OF BELL CENTER
0.01106570	\$420.05	REG	122016	SCH D OF NORTH CRAWFORD
0.00131210	\$49.81	VTAE	000300	SOUTHWEST WISCONSIN VTAE DISTRICT

Parcel Total:	\$838.81
---------------	----------



State of Wisconsin / Department of Natural Resources

Tony Evers , Governor

Adam N Payne , Secretary

5/22/2023

Chapter 70.114 - Aids Payment Worksheet For Tax Year 2022(Payment Year 2023) - Payment Due January 31, 2023

1168 of 7056

LEGAL DESCRIPTION: T10 R04-W S34 PT OF SWSE PARCEL NO: 12-106-0093-0000 CONTROL NO: 83733

36.08 \$102,430.10 0.72892524 \$74,663.89

0	\$0.00	STAT	999999	STATE OF WISCONSIN
0.00796620	\$594.79	CNTY	12	CRAWFORD COUNTY
0.00175340	\$130.92	MUNI	12106	VILLAGE OF BELL CENTER
0.01106570	\$826.21	REG	122016	SCH D OF NORTH CRAWFORD
0.00131210	\$97.96	VTAE	000300	SOUTHWEST WISCONSIN VTAE DISTRICT

Parcel Total: \$1,649.88

LEGAL DESCRIPTION: T10 R04-W S34 PT OF SESE PARCEL NO: 12-106-0094-0000 CONTROL NO: 83734

38.15 \$48,175.84 0.72892524 \$35,116.59

0	\$0.00	STAT	999999	STATE OF WISCONSIN
0.00796620	\$279.75	CNTY	12	CRAWFORD COUNTY
0.00175340	\$61.57	MUNI	12106	VILLAGE OF BELL CENTER
0.01106570	\$388.59	REG	122016	SCH D OF NORTH CRAWFORD
0.00131210	\$46.08	VTAE	000300	SOUTHWEST WISCONSIN VTAE DISTRICT

Parcel Total: \$775.99

LEGAL DESCRIPTION: T10 R04-W S35 NWNW PARCEL NO: 12-106-0105-0000 CONTROL NO: 83735

40 \$49,093.48 0.72892524 \$35,785.48

0	\$0.00	STAT	999999	STATE OF WISCONSIN
0.00796620	\$285.07	CNTY	12	CRAWFORD COUNTY
0.00175340	\$62.75	MUNI	12106	VILLAGE OF BELL CENTER
0.01106570	\$395.99	REG	122016	SCH D OF NORTH CRAWFORD
0.00131210	\$46.95	VTAE	000300	SOUTHWEST WISCONSIN VTAE DISTRICT

Parcel Total: \$790.76



State of Wisconsin / Department of Natural Resources

Tony Evers , Governor

Adam N Payne , Secretary

5/22/2023

Chapter 70.114 - Aids Payment Worksheet For Tax Year 2022(Payment Year 2023) - Payment Due January 31, 2023

1169 of 7056

LEGAL DESCRIPTION: T10 R04-W S35 SWNW	PARCEL NO: 12-106-0106-0000	CONTROL NO: 83736
---------------------------------------	-----------------------------	-------------------

40	\$50,011.11	0.72892524	\$36,454.36	
----	-------------	------------	-------------	--

0	\$0.00	STAT	999999	STATE OF WISCONSIN
0.00796620	\$290.40	CNTY	12	CRAWFORD COUNTY
0.00175340	\$63.92	MUNI	12106	VILLAGE OF BELL CENTER
0.01106570	\$403.39	REG	122016	SCH D OF NORTH CRAWFORD
0.00131210	\$47.83	VTAE	000300	SOUTHWEST WISCONSIN VTAE DISTRICT

Parcel Total:	\$805.54
---------------	----------

LEGAL DESCRIPTION: T10 R04-W S35 PT OF NWSW	PARCEL NO: 12-106-0110-0000	CONTROL NO: 83737
---	-----------------------------	-------------------

29	\$43,358.26	0.72892524	\$31,604.93	
----	-------------	------------	-------------	--

0	\$0.00	STAT	999999	STATE OF WISCONSIN
0.00796620	\$251.77	CNTY	12	CRAWFORD COUNTY
0.00175340	\$55.42	MUNI	12106	VILLAGE OF BELL CENTER
0.01106570	\$349.73	REG	122016	SCH D OF NORTH CRAWFORD
0.00131210	\$41.47	VTAE	000300	SOUTHWEST WISCONSIN VTAE DISTRICT

Parcel Total:	\$698.39
---------------	----------

LEGAL DESCRIPTION: T10 R04-W S35 PT OF SWSW	PARCEL NO: 12-106-0112-0000	CONTROL NO: 83738
---	-----------------------------	-------------------

2.75	\$1,376.45	0.72892524	\$1,003.33	
------	------------	------------	------------	--

0	\$0.00	STAT	999999	STATE OF WISCONSIN
0.00796620	\$7.99	CNTY	12	CRAWFORD COUNTY
0.00175340	\$1.76	MUNI	12106	VILLAGE OF BELL CENTER
0.01106570	\$11.10	REG	122016	SCH D OF NORTH CRAWFORD
0.00131210	\$1.32	VTAE	000300	SOUTHWEST WISCONSIN VTAE DISTRICT

Parcel Total:	\$22.17
---------------	---------



State of Wisconsin / Department of Natural Resources

Tony Evers , Governor

Adam N Payne , Secretary

5/22/2023

Chapter 70.114 - Aids Payment Worksheet For Tax Year 2022(Payment Year 2023) - Payment Due January 31, 2023

1170 of 7056

LEGAL DESCRIPTION: T10 R04-W S35 PT OF NESW PARCEL NO: 12-106-0109-0000 CONTROL NO: 83739

0.5 \$229.41 0.72892524 \$167.22

0 \$0.00 STAT 999999 STATE OF WISCONSIN

0.00796620 \$1.33 CNTY 12 CRAWFORD COUNTY

0.00175340 \$0.29 MUNI 12106 VILLAGE OF BELL CENTER

0.01106570 \$1.85 REG 122016 SCH D OF NORTH CRAWFORD

0.00131210 \$0.22 VTAE 000300 SOUTHWEST WISCONSIN VTAE DISTRICT

Parcel Total: \$3.69

LEGAL DESCRIPTION: T10 R04-W S34 HUFFMAN ADD PARCEL NO: 12-106-0148-0000 CONTROL NO: 83740

0.17 \$1,376.45 0.72892524 \$1,003.33

0 \$0.00 STAT 999999 STATE OF WISCONSIN

0.00796620 \$7.99 CNTY 12 CRAWFORD COUNTY

0.00175340 \$1.76 MUNI 12106 VILLAGE OF BELL CENTER

0.01106570 \$11.10 REG 122016 SCH D OF NORTH CRAWFORD

0.00131210 \$1.32 VTAE 000300 SOUTHWEST WISCONSIN VTAE DISTRICT

Parcel Total: \$22.17

LEGAL DESCRIPTION: T10 R04-W S34 HUFFMAN ADD PARCEL NO: 12-106-0148-0000 CONTROL NO: 83741

0.1 \$688.23 0.72892524 \$501.67

0 \$0.00 STAT 999999 STATE OF WISCONSIN

0.00796620 \$4.00 CNTY 12 CRAWFORD COUNTY

0.00175340 \$0.88 MUNI 12106 VILLAGE OF BELL CENTER

0.01106570 \$5.55 REG 122016 SCH D OF NORTH CRAWFORD

0.00131210 \$0.66 VTAE 000300 SOUTHWEST WISCONSIN VTAE DISTRICT

Parcel Total: \$11.09



State of Wisconsin / Department of Natural Resources

Tony Evers , Governor

Adam N Payne , Secretary

5/22/2023

Chapter 70.114 - Aids Payment Worksheet For Tax Year 2022(Payment Year 2023) - Payment Due January 31, 2023

1171 of 7056

LEGAL DESCRIPTION: T10 R04-W S34 HUFFMAN ADD				PARCEL NO: 12-106-0149-0000			CONTROL NO: 83742		
0.17	\$2,064.68	0.72892524	\$1,505.00						
				0	\$0.00	STAT	999999	STATE OF WISCONSIN	
				0.00796620	\$11.99	CNTY	12	CRAWFORD COUNTY	
				0.00175340	\$2.64	MUNI	12106	VILLAGE OF BELL CENTER	
				0.01106570	\$16.65	REG	122016	SCH D OF NORTH CRAWFORD	
				0.00131210	\$1.97	VTAE	000300	SOUTHWEST WISCONSIN VTAE DISTRICT	
Parcel Total:					\$33.25				

LEGAL DESCRIPTION: T10 R04-W S34 HUFFMAN ADD				PARCEL NO: 12-106-0150-0000			CONTROL NO: 83743		
0.17	\$2,064.68	0.72892524	\$1,505.00						
				0	\$0.00	STAT	999999	STATE OF WISCONSIN	
				0.00796620	\$11.99	CNTY	12	CRAWFORD COUNTY	
				0.00175340	\$2.64	MUNI	12106	VILLAGE OF BELL CENTER	
				0.01106570	\$16.65	REG	122016	SCH D OF NORTH CRAWFORD	
				0.00131210	\$1.97	VTAE	000300	SOUTHWEST WISCONSIN VTAE DISTRICT	
Parcel Total:					\$33.25				

LEGAL DESCRIPTION: T10 R04-W S34 HUFFMAN ADD				PARCEL NO: 12-106-0151-0000			CONTROL NO: 83744		
0.17	\$2,064.68	0.72892524	\$1,505.00						
				0	\$0.00	STAT	999999	STATE OF WISCONSIN	
				0.00796620	\$11.99	CNTY	12	CRAWFORD COUNTY	
				0.00175340	\$2.64	MUNI	12106	VILLAGE OF BELL CENTER	
				0.01106570	\$16.65	REG	122016	SCH D OF NORTH CRAWFORD	
				0.00131210	\$1.97	VTAE	000300	SOUTHWEST WISCONSIN VTAE DISTRICT	
Parcel Total:					\$33.25				



State of Wisconsin / Department of Natural Resources

Tony Evers , Governor

Adam N Payne , Secretary

5/22/2023

Chapter 70.114 - Aids Payment Worksheet For Tax Year 2022(Payment Year 2023) - Payment Due January 31, 2023

1172 of 7056

LEGAL DESCRIPTION: T10 R04-W S34 HUFFMAN ADD				PARCEL NO: 12-106-0152-0000				CONTROL NO: 83745	
0.17	\$2,064.68	0.72892524	\$1,505.00						
				0	\$0.00	STAT	999999	STATE OF WISCONSIN	
				0.00796620	\$11.99	CNTY	12	CRAWFORD COUNTY	
				0.00175340	\$2.64	MUNI	12106	VILLAGE OF BELL CENTER	
				0.01106570	\$16.65	REG	122016	SCH D OF NORTH CRAWFORD	
				0.00131210	\$1.97	VTAE	000300	SOUTHWEST WISCONSIN VTAE DISTRICT	
Parcel Total:					\$33.25				

LEGAL DESCRIPTION: T10 R04-W S34 HUFFMAN ADD				PARCEL NO: 12-106-0153-0000				CONTROL NO: 83746	
0.16	\$2,064.68	0.72892524	\$1,505.00						
				0	\$0.00	STAT	999999	STATE OF WISCONSIN	
				0.00796620	\$11.99	CNTY	12	CRAWFORD COUNTY	
				0.00175340	\$2.64	MUNI	12106	VILLAGE OF BELL CENTER	
				0.01106570	\$16.65	REG	122016	SCH D OF NORTH CRAWFORD	
				0.00131210	\$1.97	VTAE	000300	SOUTHWEST WISCONSIN VTAE DISTRICT	
Parcel Total:					\$33.25				

LEGAL DESCRIPTION: T10 R04-W S34 HUFFMAN ADD				PARCEL NO: 12-106-0154-0000				CONTROL NO: 83747	
0.18	\$2,064.68	0.72892524	\$1,505.00						
				0	\$0.00	STAT	999999	STATE OF WISCONSIN	
				0.00796620	\$11.99	CNTY	12	CRAWFORD COUNTY	
				0.00175340	\$2.64	MUNI	12106	VILLAGE OF BELL CENTER	
				0.01106570	\$16.65	REG	122016	SCH D OF NORTH CRAWFORD	
				0.00131210	\$1.97	VTAE	000300	SOUTHWEST WISCONSIN VTAE DISTRICT	
Parcel Total:					\$33.25				



State of Wisconsin / Department of Natural Resources

Tony Evers , Governor

Adam N Payne , Secretary

5/22/2023

Chapter 70.114 - Aids Payment Worksheet For Tax Year 2022(Payment Year 2023) - Payment Due January 31, 2023

1173 of 7056

LEGAL DESCRIPTION: T10 R04-W S34 HUFFMAN ADD PARCEL NO: 12-106-0155-0000 CONTROL NO: 83748

0.18 \$2,064.68 0.72892524 \$1,505.00

0 \$0.00 STAT 999999 STATE OF WISCONSIN

0.00796620 \$11.99 CNTY 12 CRAWFORD COUNTY

0.00175340 \$2.64 MUNI 12106 VILLAGE OF BELL CENTER

0.01106570 \$16.65 REG 122016 SCH D OF NORTH CRAWFORD

0.00131210 \$1.97 VTAE 000300 SOUTHWEST WISCONSIN VTAE DISTRICT

Parcel Total: \$33.25

LEGAL DESCRIPTION: T10 R04-W S34 HUFFMAN ADD PARCEL NO: 12-106-0156-0000 CONTROL NO: 83749

0.18 \$2,064.68 0.72892524 \$1,505.00

0 \$0.00 STAT 999999 STATE OF WISCONSIN

0.00796620 \$11.99 CNTY 12 CRAWFORD COUNTY

0.00175340 \$2.64 MUNI 12106 VILLAGE OF BELL CENTER

0.01106570 \$16.65 REG 122016 SCH D OF NORTH CRAWFORD

0.00131210 \$1.97 VTAE 000300 SOUTHWEST WISCONSIN VTAE DISTRICT

Parcel Total: \$33.25

File Number Total: \$9,978.71



State of Wisconsin / Department of Natural Resources

Tony Evers , Governor

Adam N Payne , Secretary

5/22/2023

Chapter 70.114 - Aids Payment Worksheet For Tax Year 2022(Payment Year 2023) - Payment Due January 31, 2023

1174 of 7056

FILE NO: WM 60132 *		DATE OF PURCHASE: 05/06/2011		GRANTOR: Wisconsin Department of Tran	
LEGAL DESCRIPTION: T09 R04-W S03 PT GV LT 7		PARCEL NO: 106-0046-0000		CONTROL NO: 122397	
12.91	\$8,174.96	0.72892524	\$5,958.94		
		0	\$0.00	STAT 999999	STATE OF WISCONSIN
		0.00796620	\$47.47	CNTY 12	CRAWFORD COUNTY
		0.00175340	\$10.45	MUNI 12106	VILLAGE OF BELL CENTER
		0.01106570	\$65.94	REG 122016	SCH D OF NORTH CRAWFORD
		0.00131210	\$7.82	VTAE 000300	SOUTHWEST WISCONSIN VTAE DISTRICT
Parcel Total:			\$131.68		

LEGAL DESCRIPTION: T09 R04-W S03 PT GV LT 4		PARCEL NO: 106-0049-0000		CONTROL NO: 143100	
11.46	\$6,556.70	0.72892524	\$4,779.35		
		0	\$0.00	STAT 999999	STATE OF WISCONSIN
		0.00796620	\$38.07	CNTY 12	CRAWFORD COUNTY
		0.00175340	\$8.38	MUNI 12106	VILLAGE OF BELL CENTER
		0.01106570	\$52.89	REG 122016	SCH D OF NORTH CRAWFORD
		0.00131210	\$6.27	VTAE 000300	SOUTHWEST WISCONSIN VTAE DISTRICT
Parcel Total:			\$105.61		

File Number Total:	\$237.29
--------------------	----------

Municipality Total:	\$10,742.94
---------------------	-------------



State of Wisconsin / Department of Natural Resources

Tony Evers , Governor

Adam N Payne , Secretary

5/22/2023

Chapter 70.114 - Aids Payment Worksheet For Tax Year 2022(Payment Year 2023) - Payment Due January 31, 2023

1175 of 7056

DETAIL FOR VILLAGE OF STEUBEN, CRAWFORD COUNTY

Acres	Est. Adjust. Purch. Price	Level of Assessment	Adjusted Local Value	Net Gen. Tax Rate	Calc. Aid Pay Amount	Type	Code	Description
FILE NO: NA 20010 *			DATE OF PURCHASE: 03/27/2009			GRANTOR: The Nature Conservancy of Wi		
LEGAL DESCRIPTION: T08 R04-W S05 NENE				PARCEL NO: 12-182-1010-0000		CONTROL NO: 103521		
39	\$61,841.56	1.00547459	\$62,180.12					
				0	\$0.00	STAT	999999	STATE OF WISCONSIN
				0.00578910	\$359.97	CNTY	12	CRAWFORD COUNTY
				0.00684910	\$425.88	MUNI	12182	VILLAGE OF STEUBEN
				0.011207	\$696.85	REG	126251	SCH D OF WAUZEKA-STEUBEN
				0.00095340	\$59.28	VTAE	000300	SOUTHWEST WISCONSIN VTAE DISTRICT
Parcel Total:					\$1,541.98			

LEGAL DESCRIPTION: T08 R04-W S04 PT OF NENW				PARCEL NO: 12-182-0008-0000		CONTROL NO: 103542		
17.15	\$27,194.43	1.00547459	\$27,343.31					
				0	\$0.00	STAT	999999	STATE OF WISCONSIN
				0.00578910	\$158.29	CNTY	12	CRAWFORD COUNTY
				0.00684910	\$187.28	MUNI	12182	VILLAGE OF STEUBEN
				0.011207	\$306.44	REG	126251	SCH D OF WAUZEKA-STEUBEN
				0.00095340	\$26.07	VTAE	000300	SOUTHWEST WISCONSIN VTAE DISTRICT
Parcel Total:					\$678.08			



State of Wisconsin / Department of Natural Resources

Tony Evers , Governor

Adam N Payne , Secretary

5/22/2023

Chapter 70.114 - Aids Payment Worksheet For Tax Year 2022(Payment Year 2023) - Payment Due January 31, 2023

1176 of 7056

LEGAL DESCRIPTION: T08 R04-W S04 PT OF NWNW				PARCEL NO: 12-182-0009-0000				CONTROL NO: 103543	
17.75	\$28,145.84	1.00547459	\$28,299.93	0	\$0.00	STAT	999999	STATE OF WISCONSIN	
				0.00578910	\$163.83	CNTY	12	CRAWFORD COUNTY	
				0.00684910	\$193.83	MUNI	12182	VILLAGE OF STEUBEN	
				0.011207	\$317.16	REG	126251	SCH D OF WAUZEKA-STEUBEN	
				0.00095340	\$26.98	VTAE	000300	SOUTHWEST WISCONSIN VTAE DISTRICT	
Parcel Total:					\$701.80				

LEGAL DESCRIPTION: T08 R04-W S05 PT OF NWNE				PARCEL NO: 12-182-0022-0000				CONTROL NO: 103545	
35.03	\$55,546.41	1.00547459	\$55,850.50	0	\$0.00	STAT	999999	STATE OF WISCONSIN	
				0.00578910	\$323.33	CNTY	12	CRAWFORD COUNTY	
				0.00684910	\$382.52	MUNI	12182	VILLAGE OF STEUBEN	
				0.011207	\$625.91	REG	126251	SCH D OF WAUZEKA-STEUBEN	
				0.00095340	\$53.25	VTAE	000300	SOUTHWEST WISCONSIN VTAE DISTRICT	
Parcel Total:					\$1,385.01				

LEGAL DESCRIPTION: T08 R04-W S05 SWNE				PARCEL NO: 12-182-0023-0000				CONTROL NO: 103546	
39	\$61,841.56	1.00547459	\$62,180.12	0	\$0.00	STAT	999999	STATE OF WISCONSIN	
				0.00578910	\$359.97	CNTY	12	CRAWFORD COUNTY	
				0.00684910	\$425.88	MUNI	12182	VILLAGE OF STEUBEN	
				0.011207	\$696.85	REG	126251	SCH D OF WAUZEKA-STEUBEN	
				0.00095340	\$59.28	VTAE	000300	SOUTHWEST WISCONSIN VTAE DISTRICT	
Parcel Total:					\$1,541.98				



State of Wisconsin / Department of Natural Resources

Tony Evers , Governor

Adam N Payne , Secretary

5/22/2023

Chapter 70.114 - Aids Payment Worksheet For Tax Year 2022(Payment Year 2023) - Payment Due January 31, 2023

1177 of 7056

LEGAL DESCRIPTION: T08 R04-W S05 PT OF NWSE				PARCEL NO: 12-182-1010-0000			CONTROL NO: 103547		
36.24	\$57,465.08	1.00547459	\$57,779.68	0	\$0.00	STAT	999999	STATE OF WISCONSIN	
				0.00578910	\$334.49	CNTY	12	CRAWFORD COUNTY	
				0.00684910	\$395.74	MUNI	12182	VILLAGE OF STEUBEN	
				0.011207	\$647.53	REG	126251	SCH D OF WAUZEKA-STEUBEN	
				0.00095340	\$55.09	VTAE	000300	SOUTHWEST WISCONSIN VTAE DISTRICT	
Parcel Total:				\$1,432.85					

LEGAL DESCRIPTION: T08 R04-W S04 PT OF SWNW				PARCEL NO: 12-182-1010-0000			CONTROL NO: 115000		
2.69	\$4,265.48	1.00547459	\$4,288.83	0	\$0.00	STAT	999999	STATE OF WISCONSIN	
				0.00578910	\$24.83	CNTY	12	CRAWFORD COUNTY	
				0.00684910	\$29.37	MUNI	12182	VILLAGE OF STEUBEN	
				0.011207	\$48.06	REG	126251	SCH D OF WAUZEKA-STEUBEN	
				0.00095340	\$4.09	VTAE	000300	SOUTHWEST WISCONSIN VTAE DISTRICT	
Parcel Total:				\$106.35					

LEGAL DESCRIPTION: T08 R04-W S04 PT OF NWSW				PARCEL NO: 12-182-1010-0000			CONTROL NO: 115001		
0.32	\$507.41	1.00547459	\$510.19	0	\$0.00	STAT	999999	STATE OF WISCONSIN	
				0.00578910	\$2.95	CNTY	12	CRAWFORD COUNTY	
				0.00684910	\$3.49	MUNI	12182	VILLAGE OF STEUBEN	
				0.011207	\$5.72	REG	126251	SCH D OF WAUZEKA-STEUBEN	
				0.00095340	\$0.49	VTAE	000300	SOUTHWEST WISCONSIN VTAE DISTRICT	
Parcel Total:				\$12.65					



State of Wisconsin / Department of Natural Resources

Tony Evers , Governor

Adam N Payne , Secretary

5/22/2023

Chapter 70.114 - Aids Payment Worksheet For Tax Year 2022(Payment Year 2023) - Payment Due January 31, 2023

1178 of 7056

LEGAL DESCRIPTION: T08 R04-W S05 SENE	PARCEL NO: 12-182-1010-0000	CONTROL NO: 115003
---------------------------------------	-----------------------------	--------------------

39	\$61,841.56	1.00547459	\$62,180.12
----	-------------	------------	-------------

0	\$0.00	STAT	999999	STATE OF WISCONSIN
0.00578910	\$359.97	CNTY	12	CRAWFORD COUNTY
0.00684910	\$425.88	MUNI	12182	VILLAGE OF STEUBEN
0.011207	\$696.85	REG	126251	SCH D OF WAUZEKA-STEUBEN
0.00095340	\$59.28	VTAE	000300	SOUTHWEST WISCONSIN VTAE DISTRICT

Parcel Total:	\$1,541.98
---------------	------------

LEGAL DESCRIPTION: T08 R04-W S05 PT OF NESE	PARCEL NO: 12-182-1010-0000	CONTROL NO: 115004
---	-----------------------------	--------------------

10.68	\$16,935.07	1.00547459	\$17,027.79
-------	-------------	------------	-------------

0	\$0.00	STAT	999999	STATE OF WISCONSIN
0.00578910	\$98.58	CNTY	12	CRAWFORD COUNTY
0.00684910	\$116.62	MUNI	12182	VILLAGE OF STEUBEN
0.011207	\$190.83	REG	126251	SCH D OF WAUZEKA-STEUBEN
0.00095340	\$16.23	VTAE	000300	SOUTHWEST WISCONSIN VTAE DISTRICT

Parcel Total:	\$422.26
---------------	----------

File Number Total:	\$9,364.94
--------------------	------------

Municipality Total:	\$9,364.94
---------------------	------------



State of Wisconsin / Department of Natural Resources

Tony Evers , Governor

Adam N Payne , Secretary

5/22/2023

Chapter 70.114 - Aids Payment Worksheet For Tax Year 2022(Payment Year 2023) - Payment Due January 31, 2023

1179 of 7056

DETAIL FOR VILLAGE OF WAUZEKA, CRAWFORD COUNTY

Acres	Est. Adjust. Purch. Price	Level of Assessment	Adjusted Local Value	Net Gen. Tax Rate	Calc. Aid Pay Amount	Type	Code	----- Taxing Jurisdiction ----- Description
FILE NO: W 1376 *			DATE OF PURCHASE: 09/05/2000			GRANTOR: DONALD PRESTON		
LEGAL DESCRIPTION: T07 R04-W S08 PT GV LT 4				PARCEL NO: 12-191-0013-0000		CONTROL NO: 84629		
33.35	\$89,319.65	0.66737422	\$59,609.63					
				0	\$0.00	STAT	999999	STATE OF WISCONSIN
				0.00846750	\$504.75	CNTY	12	CRAWFORD COUNTY
				0.00748540	\$446.20	MUNI	12191	VILLAGE OF WAUZEKA
				0.01690940	\$1,007.97	REG	126251	SCH D OF WAUZEKA-STEUBEN
				0.00143860	\$85.76	VTAE	000300	SOUTHWEST WISCONSIN VTAE DISTRICT
Parcel Total:					\$2,044.68			

LEGAL DESCRIPTION: T07 R04-W S08 PT OF NWSE				PARCEL NO: 12-191-0021-0000		CONTROL NO: 84630		
39.62	\$109,605.63	0.66737422	\$73,147.97					
				0	\$0.00	STAT	999999	STATE OF WISCONSIN
				0.00846750	\$619.38	CNTY	12	CRAWFORD COUNTY
				0.00748540	\$547.54	MUNI	12191	VILLAGE OF WAUZEKA
				0.01690940	\$1,236.89	REG	126251	SCH D OF WAUZEKA-STEUBEN
				0.00143860	\$105.23	VTAE	000300	SOUTHWEST WISCONSIN VTAE DISTRICT
Parcel Total:					\$2,509.04			



State of Wisconsin / Department of Natural Resources

Tony Evers , Governor

Adam N Payne , Secretary

5/22/2023

Chapter 70.114 - Aids Payment Worksheet For Tax Year 2022(Payment Year 2023) - Payment Due January 31, 2023

1180 of 7056

LEGAL DESCRIPTION: T07 R04-W S08 PT OF SENW PARCEL NO: 12-191-0015-0000 CONTROL NO: 84631

39.21 \$76,659.82 0.66737422 \$51,160.79

0 \$0.00 STAT 999999 STATE OF WISCONSIN

0.00846750 \$433.21 CNTY 12 CRAWFORD COUNTY

0.00748540 \$382.96 MUNI 12191 VILLAGE OF WAUZEKA

0.01690940 \$865.10 REG 126251 SCH D OF WAUZEKA-STEUBEN

0.00143860 \$73.60 VTAE 000300 SOUTHWEST WISCONSIN VTAE DISTRICT

Parcel Total: \$1,754.87

LEGAL DESCRIPTION: T07 R04-W S08 PT GV LT 6 PARCEL NO: 12-191-0012-0000 CONTROL NO: 84632

39.58 \$104,005.31 0.66737422 \$69,410.46

0 \$0.00 STAT 999999 STATE OF WISCONSIN

0.00846750 \$587.74 CNTY 12 CRAWFORD COUNTY

0.00748540 \$519.56 MUNI 12191 VILLAGE OF WAUZEKA

0.01690940 \$1,173.69 REG 126251 SCH D OF WAUZEKA-STEUBEN

0.00143860 \$99.86 VTAE 000300 SOUTHWEST WISCONSIN VTAE DISTRICT

Parcel Total: \$2,380.85

File Number Total: \$8,689.44



State of Wisconsin / Department of Natural Resources

Tony Evers , Governor

Adam N Payne , Secretary

5/22/2023

Chapter 70.114 - Aids Payment Worksheet For Tax Year 2022(Payment Year 2023) - Payment Due January 31, 2023

1181 of 7056

FILE NO: W 1438 *				DATE OF PURCHASE: 10/14/2002				GRANTOR: DESIGN HOMES INC			
LEGAL DESCRIPTION: T07 R04-W S07 PT GV LT 5				PARCEL NO: PT 12-191-0002-0001				CONTROL NO: 86872			
29.9	\$62,043.14	0.66737422	\$41,405.99								
				0	\$0.00	STAT	999999	STATE OF WISCONSIN			
				0.00846750	\$350.61	CNTY	12	CRAWFORD COUNTY			
				0.00748540	\$309.94	MUNI	12191	VILLAGE OF WAUZEKA			
				0.01690940	\$700.15	REG	126251	SCH D OF WAUZEKA-STEUBEN			
				0.00143860	\$59.57	VTAE	000300	SOUTHWEST WISCONSIN VTAE DISTRICT			
Parcel Total:				\$1,420.27							

LEGAL DESCRIPTION: T07 R04-W S07 PT OF SESW				PARCEL NO: PT 12-191-0002-0001				CONTROL NO: 86873			
0.1	\$207.50	0.66737422	\$138.48								
				0	\$0.00	STAT	999999	STATE OF WISCONSIN			
				0.00846750	\$1.17	CNTY	12	CRAWFORD COUNTY			
				0.00748540	\$1.04	MUNI	12191	VILLAGE OF WAUZEKA			
				0.01690940	\$2.34	REG	126251	SCH D OF WAUZEKA-STEUBEN			
				0.00143860	\$0.20	VTAE	000300	SOUTHWEST WISCONSIN VTAE DISTRICT			
Parcel Total:				\$4.75							

File Number Total:				\$1,425.02							
--------------------	--	--	--	------------	--	--	--	--	--	--	--



State of Wisconsin / Department of Natural Resources

Tony Evers , Governor

Adam N Payne , Secretary

5/22/2023

Chapter 70.114 - Aids Payment Worksheet For Tax Year 2022(Payment Year 2023) - Payment Due January 31, 2023

1182 of 7056

FILE NO: WR 268 *				DATE OF PURCHASE: 11/16/1992				GRANTOR: FRANK MAXWELL, ET AL			
LEGAL DESCRIPTION: T07 R05-W S13 PT OF NESW				PARCEL NO: 12-191-0095-0000				CONTROL NO: 70853			
14.14	\$19,059.02	0.66737422	\$12,719.50								
				0	\$0.00	STAT	999999	STATE OF WISCONSIN			
				0.00846750	\$107.70	CNTY	12	CRAWFORD COUNTY			
				0.00748540	\$95.21	MUNI	12191	VILLAGE OF WAUZEKA			
				0.01690940	\$215.08	REG	126251	SCH D OF WAUZEKA-STEUBEN			
				0.00143860	\$18.30	VTAE	000300	SOUTHWEST WISCONSIN VTAE DISTRICT			
Parcel Total:					\$436.29						

LEGAL DESCRIPTION: T07 R05-W S13 PT OF NWSW				PARCEL NO: 12-191-0096-0000				CONTROL NO: 70854			
4	\$3,324.91	0.66737422	\$2,218.96								
				0	\$0.00	STAT	999999	STATE OF WISCONSIN			
				0.00846750	\$18.79	CNTY	12	CRAWFORD COUNTY			
				0.00748540	\$16.61	MUNI	12191	VILLAGE OF WAUZEKA			
				0.01690940	\$37.52	REG	126251	SCH D OF WAUZEKA-STEUBEN			
				0.00143860	\$3.19	VTAE	000300	SOUTHWEST WISCONSIN VTAE DISTRICT			
Parcel Total:					\$76.11						



State of Wisconsin / Department of Natural Resources

Tony Evers , Governor

Adam N Payne , Secretary

5/22/2023

Chapter 70.114 - Aids Payment Worksheet For Tax Year 2022(Payment Year 2023) - Payment Due January 31, 2023

1183 of 7056

LEGAL DESCRIPTION: T07 R05-W S13 PT OF SWSW	PARCEL NO: 12-191-0097-0000	CONTROL NO: 70855
---	-----------------------------	-------------------

18.75	\$12,570.24	0.66737422	\$8,389.05	
-------	-------------	------------	------------	--

0	\$0.00	STAT	999999	STATE OF WISCONSIN
---	--------	------	--------	--------------------

0.00846750	\$71.03	CNTY	12	CRAWFORD COUNTY
------------	---------	------	----	-----------------

0.00748540	\$62.80	MUNI	12191	VILLAGE OF WAUZEKA
------------	---------	------	-------	--------------------

0.01690940	\$141.85	REG	126251	SCH D OF WAUZEKA-STEUBEN
------------	----------	-----	--------	--------------------------

0.00143860	\$12.07	VTAE	000300	SOUTHWEST WISCONSIN VTAE DISTRICT
------------	---------	------	--------	-----------------------------------

Parcel Total:	\$287.75
---------------	----------

LEGAL DESCRIPTION: T07 R05-W S13 PT OF SESW	PARCEL NO: 12-191-0099-0000	CONTROL NO: 70856
---	-----------------------------	-------------------

19.61	\$13,356.47	0.66737422	\$8,913.76	
-------	-------------	------------	------------	--

0	\$0.00	STAT	999999	STATE OF WISCONSIN
---	--------	------	--------	--------------------

0.00846750	\$75.48	CNTY	12	CRAWFORD COUNTY
------------	---------	------	----	-----------------

0.00748540	\$66.72	MUNI	12191	VILLAGE OF WAUZEKA
------------	---------	------	-------	--------------------

0.01690940	\$150.73	REG	126251	SCH D OF WAUZEKA-STEUBEN
------------	----------	-----	--------	--------------------------

0.00143860	\$12.82	VTAE	000300	SOUTHWEST WISCONSIN VTAE DISTRICT
------------	---------	------	--------	-----------------------------------

Parcel Total:	\$305.75
---------------	----------

File Number Total:	\$1,105.90
--------------------	------------



State of Wisconsin / Department of Natural Resources

Tony Evers , Governor

Adam N Payne , Secretary

5/22/2023

Chapter 70.114 - Aids Payment Worksheet For Tax Year 2022(Payment Year 2023) - Payment Due January 31, 2023

1184 of 7056

FILE NO: WR 70010 *		DATE OF PURCHASE: 06/11/2009		GRANTOR: Ruth E Kessler	
LEGAL DESCRIPTION: T07 R04-W S08 PT GV LT 8		PARCEL NO: 12-022-0636-0000		CONTROL NO: 102860	
1.41	\$3,487.10	0.66737422	\$2,327.20		
		0	\$0.00	STAT 999999	STATE OF WISCONSIN
		0.00846750	\$19.71	CNTY 12	CRAWFORD COUNTY
		0.00748540	\$17.42	MUNI 12191	VILLAGE OF WAUZEKA
		0.01690940	\$39.35	REG 126251	SCH D OF WAUZEKA-STEUBEN
		0.00143860	\$3.35	VTAE 000300	SOUTHWEST WISCONSIN VTAE DISTRICT
Parcel Total:			\$79.83		

LEGAL DESCRIPTION: T07 R04-W S08 PT GV LT 10		PARCEL NO: 12-022-0638-0000		CONTROL NO: 102861	
4.77	\$11,796.78	0.66737422	\$7,872.87		
		0	\$0.00	STAT 999999	STATE OF WISCONSIN
		0.00846750	\$66.66	CNTY 12	CRAWFORD COUNTY
		0.00748540	\$58.93	MUNI 12191	VILLAGE OF WAUZEKA
		0.01690940	\$133.13	REG 126251	SCH D OF WAUZEKA-STEUBEN
		0.00143860	\$11.33	VTAE 000300	SOUTHWEST WISCONSIN VTAE DISTRICT
Parcel Total:			\$270.05		

File Number Total:	\$349.88
--------------------	----------

Municipality Total:	\$11,570.24
---------------------	-------------



State of Wisconsin / Department of Natural Resources

Tony Evers , Governor

Adam N Payne , Secretary

5/22/2023

Chapter 70.114 - Aids Payment Worksheet For Tax Year 2022(Payment Year 2023) - Payment Due January 31, 2023

1185 of 7056

DETAIL FOR CITY OF PRAIRIE DU CHIEN, CRAWFORD COUNTY

Acres	Est. Adjust. Purch. Price	Level of Assessment	Adjusted Local Value	Net Gen. Tax Rate	Calc. Aid Pay Amount	Type	Code	----- Taxing Jurisdiction ----- Description
FILE NO: O 80003 *			DATE OF PURCHASE: 08/28/2008			GRANTOR: Shihata Revocable Trust		
LEGAL DESCRIPTION: T06 R06-W S06 CSM 1098, Lot#1				PARCEL NO: 12-271-2395-0018		CONTROL NO: 103422		
1	\$58,078.21	0.83207621	\$48,325.50	0	\$0.00	STAT	999999	STATE OF WISCONSIN
				0.00659980	\$318.94	CNTY	12	CRAWFORD COUNTY
				0.00835980	\$403.99	MUNI	12271	CITY OF PRAIRIE DU CHIEN
				0.01204860	\$582.25	REG	124543	SCH D OF PRAIRIE DU CHIEN AREA
				0.00115650	\$55.89	VTAE	000300	SOUTHWEST WISCONSIN VTAE DISTRICT
Parcel Total:					\$1,361.07			
File Number Total:					\$1,361.07			
Municipality Total:					\$1,361.07			



State of Wisconsin / Department of Natural Resources

Tony Evers , Governor

Adam N Payne , Secretary

5/22/2023

Chapter 70.114 - Aids Payment Worksheet For Tax Year 2022(Payment Year 2023) - Payment Due January 31, 2023

1186 of 7056

DETAIL FOR TOWN OF BERRY, DANE COUNTY

Acres	Est. Adjust. Purch. Price	Level of Assessment	Adjusted Local Value	Net Gen. Tax Rate	Calc. Aid Pay Amount	Type	Code	Taxing Jurisdiction Description
FILE NO: FI 2485 *			DATE OF PURCHASE: 05/21/1996			GRANTOR: KENNETH F ZANDER		
LEGAL DESCRIPTION: T08 R07-E S31 PT OF NESW				PARCEL NO: 02-0807-313-8000		CONTROL NO: 77120		
12.51	\$180,090.62	0.94738372	\$170,614.93					
				0	\$0.00	STAT	999999	STATE OF WISCONSIN
				0.00308160	\$525.77	CNTY	13	DANE COUNTY
				0.00205760	\$351.06	MUNI	13004	TOWN OF BERRY
				0.01078640	\$1,840.31	REG	130469	SCH D OF WISCONSIN HEIGHTS (BLK EARTH)
				0.00072780	\$124.18	VTAE	000400	MADISON AREA VOCATIONAL TECH DIST
Parcel Total:					\$2,841.32			

File Number Total: \$2,841.32

FILE NO: FI 2487 *			DATE OF PURCHASE: 05/21/1996			GRANTOR: RAPHAEL D RIPP		
LEGAL DESCRIPTION: T08 R07-E S31 PT OF NWSW				PARCEL NO: 02-0807-313-8500-1		CONTROL NO: 77115		
17.42	\$212,917.07	0.94738372	\$201,714.16					
				0	\$0.00	STAT	999999	STATE OF WISCONSIN
				0.00308160	\$621.60	CNTY	13	DANE COUNTY
				0.00205760	\$415.05	MUNI	13004	TOWN OF BERRY
				0.01078640	\$2,175.76	REG	130469	SCH D OF WISCONSIN HEIGHTS (BLK EARTH)
				0.00072780	\$146.81	VTAE	000400	MADISON AREA VOCATIONAL TECH DIST
Parcel Total:					\$3,359.22			



State of Wisconsin / Department of Natural Resources

Tony Evers , Governor

Adam N Payne , Secretary

5/22/2023

Chapter 70.114 - Aids Payment Worksheet For Tax Year 2022(Payment Year 2023) - Payment Due January 31, 2023

1187 of 7056

LEGAL DESCRIPTION: T08 R07-E S31 PT OF SWSW PARCEL NO: 02-0807-313-9001-3 CONTROL NO: 77116

0.54 \$6,624.28 0.94738372 \$6,275.74

0 \$0.00 STAT 999999 STATE OF WISCONSIN

0.00308160 \$19.34 CNTY 13 DANE COUNTY

0.00205760 \$12.91 MUNI 13004 TOWN OF BERRY

0.01078640 \$67.69 REG 130469 SCH D OF WISCONSIN HEIGHTS (BLK EARTH)

0.00072780 \$4.57 VTAE 000400 MADISON AREA VOCATIONAL TECH DIST

Parcel Total: \$104.51

File Number Total: \$3,463.73

Municipality Total: \$6,305.05



State of Wisconsin / Department of Natural Resources

Tony Evers , Governor

Adam N Payne , Secretary

5/22/2023

Chapter 70.114 - Aids Payment Worksheet For Tax Year 2022(Payment Year 2023) - Payment Due January 31, 2023

1188 of 7056

DETAIL FOR TOWN OF BLACK EARTH, DANE COUNTY

Acres	Est. Adjust. Purch. Price	Level of Assessment	Adjusted Local Value	Net Gen. Tax Rate	Calc. Aid Pay Amount	Taxing Jurisdiction Type	Code	Description
FILE NO: FI 2219 *			DATE OF PURCHASE: 09/23/1992			GRANTOR: JOHN ASMUTH		
LEGAL DESCRIPTION: T08 R06-E S26 LT1-CSM6821			PARCEL NO: 03-0806-261-8560-4			CONTROL NO: 70703		
3.04	\$17,290.34	0.76063948	\$13,151.71					
				0	\$0.00	STAT	999999	STATE OF WISCONSIN
				0.00375670	\$49.41	CNTY	13	DANE COUNTY
				0.00407940	\$53.65	MUNI	13006	TOWN OF BLACK EARTH
				0.01322510	\$173.93	REG	130469	SCH D OF WISCONSIN HEIGHTS (BLK EARTH)
				0.00088730	\$11.67	VTAE	000400	MADISON AREA VOCATIONAL TECH DIST
Parcel Total:					\$288.66			

File Number Total: \$288.66

FILE NO: FI 2487 *			DATE OF PURCHASE: 05/21/1996			GRANTOR: RAPHAEL D RIPP		
LEGAL DESCRIPTION: T08 R06-E S36 LT1-CSM8150			PARCEL NO: 03-0806-361-8640.6			CONTROL NO: 77117		
8.99	\$123,375.54	0.76063948	\$93,844.31					
				0	\$0.00	STAT	999999	STATE OF WISCONSIN
				0.00375670	\$352.54	CNTY	13	DANE COUNTY
				0.00407940	\$382.82	MUNI	13006	TOWN OF BLACK EARTH
				0.01322510	\$1,241.10	REG	130469	SCH D OF WISCONSIN HEIGHTS (BLK EARTH)
				0.00088730	\$83.27	VTAE	000400	MADISON AREA VOCATIONAL TECH DIST
Parcel Total:					\$2,059.73			

File Number Total: \$2,059.73



State of Wisconsin / Department of Natural Resources

Tony Evers , Governor

Adam N Payne , Secretary

5/22/2023

Chapter 70.114 - Aids Payment Worksheet For Tax Year 2022(Payment Year 2023) - Payment Due January 31, 2023

1189 of 7056

FILE NO: FI 2597 *		DATE OF PURCHASE: 05/04/2000		GRANTOR: ANDREW BALLWEG	
LEGAL DESCRIPTION: T08 R06-E S22 PT LT1-CSM9400		PARCEL NO: 084362		CONTROL NO: 84362	
0.32	\$412.38	0.76063948	\$313.67		
		0	\$0.00	STAT 999999	STATE OF WISCONSIN
		0.00375670	\$1.18	CNTY 13	DANE COUNTY
		0.00407940	\$1.28	MUNI 13006	TOWN OF BLACK EARTH
		0.01322510	\$4.15	REG 130469	SCH D OF WISCONSIN HEIGHTS (BLK EARTH)
		0.00088730	\$0.28	VTAE 000400	MADISON AREA VOCATIONAL TECH DIST
Parcel Total:			\$6.89		

LEGAL DESCRIPTION: T08 R06-E S22 PT LT1-CSM9400		PARCEL NO: 084363		CONTROL NO: 84363	
18.75	\$24,170.04	0.76063948	\$18,384.69		
		0	\$0.00	STAT 999999	STATE OF WISCONSIN
		0.00375670	\$69.06	CNTY 13	DANE COUNTY
		0.00407940	\$75.00	MUNI 13006	TOWN OF BLACK EARTH
		0.01322510	\$243.14	REG 130469	SCH D OF WISCONSIN HEIGHTS (BLK EARTH)
		0.00088730	\$16.31	VTAE 000400	MADISON AREA VOCATIONAL TECH DIST
Parcel Total:			\$403.51		



State of Wisconsin / Department of Natural Resources

Tony Evers , Governor

Adam N Payne , Secretary

5/22/2023

Chapter 70.114 - Aids Payment Worksheet For Tax Year 2022(Payment Year 2023) - Payment Due January 31, 2023

1190 of 7056

LEGAL DESCRIPTION: T08 R06-E S22 PT OF NENW	PARCEL NO: 084364	CONTROL NO: 84364
---	-------------------	-------------------

3.68	\$4,825.12	0.76063948	\$3,670.18
------	------------	------------	------------

0	\$0.00	STAT	999999	STATE OF WISCONSIN
---	--------	------	--------	--------------------

0.00375670	\$13.79	CNTY	13	DANE COUNTY
------------	---------	------	----	-------------

0.00407940	\$14.97	MUNI	13006	TOWN OF BLACK EARTH
------------	---------	------	-------	---------------------

0.01322510	\$48.54	REG	130469	SCH D OF WISCONSIN HEIGHTS (BLK EARTH)
------------	---------	-----	--------	--

0.00088730	\$3.26	VTAE	000400	MADISON AREA VOCATIONAL TECH DIST
------------	--------	------	--------	-----------------------------------

Parcel Total:	\$80.56
---------------	---------

File Number Total:	\$490.96
--------------------	----------

FILE NO: FI 2664 *	DATE OF PURCHASE: 01/08/2001	GRANTOR: JOHN DONALDSON
--------------------	------------------------------	-------------------------

LEGAL DESCRIPTION: T08 R06-E S26 PLT1-CSM9873	PARCEL NO: 03-0806-262-8501-4	CONTROL NO: 85383
---	-------------------------------	-------------------

9.5	\$38,171.25	0.76063948	\$29,034.56
-----	-------------	------------	-------------

0	\$0.00	STAT	999999	STATE OF WISCONSIN
---	--------	------	--------	--------------------

0.00375670	\$109.07	CNTY	13	DANE COUNTY
------------	----------	------	----	-------------

0.00407940	\$118.44	MUNI	13006	TOWN OF BLACK EARTH
------------	----------	------	-------	---------------------

0.01322510	\$383.99	REG	130469	SCH D OF WISCONSIN HEIGHTS (BLK EARTH)
------------	----------	-----	--------	--

0.00088730	\$25.76	VTAE	000400	MADISON AREA VOCATIONAL TECH DIST
------------	---------	------	--------	-----------------------------------

Parcel Total:	\$637.26
---------------	----------



State of Wisconsin / Department of Natural Resources

Tony Evers , Governor

Adam N Payne , Secretary

5/22/2023

Chapter 70.114 - Aids Payment Worksheet For Tax Year 2022(Payment Year 2023) - Payment Due January 31, 2023

1191 of 7056

LEGAL DESCRIPTION: T08 R06-E S26 PLT1-CSM9873	PARCEL NO: 06-0806-262-9000-8	CONTROL NO: 85384
---	-------------------------------	-------------------

8.5	\$30,243.22	0.76063948	\$23,004.19
-----	-------------	------------	-------------

0	\$0.00	STAT	999999	STATE OF WISCONSIN
0.00375670	\$86.42	CNTY	13	DANE COUNTY
0.00407940	\$93.84	MUNI	13006	TOWN OF BLACK EARTH
0.01322510	\$304.23	REG	130469	SCH D OF WISCONSIN HEIGHTS (BLK EARTH)
0.00088730	\$20.41	VTAE	000400	MADISON AREA VOCATIONAL TECH DIST

Parcel Total:	\$504.90
---------------	----------

File Number Total:	\$1,142.16
--------------------	------------

FILE NO: FI 2889 *	DATE OF PURCHASE: 10/31/2008	GRANTOR: Pork-N-Pines Dairy, Inc
--------------------	------------------------------	----------------------------------

LEGAL DESCRIPTION: T08 R06-E S22 PT OF SESE	PARCEL NO: 0806-224-9710-2	CONTROL NO: 103240
---	----------------------------	--------------------

2.1	\$18,094.31	0.76063948	\$13,763.25
-----	-------------	------------	-------------

0	\$0.00	STAT	999999	STATE OF WISCONSIN
0.00375670	\$51.70	CNTY	13	DANE COUNTY
0.00407940	\$56.15	MUNI	13006	TOWN OF BLACK EARTH
0.01322510	\$182.02	REG	130469	SCH D OF WISCONSIN HEIGHTS (BLK EARTH)
0.00088730	\$12.21	VTAE	000400	MADISON AREA VOCATIONAL TECH DIST

Parcel Total:	\$302.08
---------------	----------



State of Wisconsin / Department of Natural Resources

Tony Evers , Governor

Adam N Payne , Secretary

5/22/2023

Chapter 70.114 - Aids Payment Worksheet For Tax Year 2022(Payment Year 2023) - Payment Due January 31, 2023

1192 of 7056

LEGAL DESCRIPTION: T08 R06-E S27 PT OF NENE	PARCEL NO: 0806-271-8100-8	CONTROL NO: 103241
---	----------------------------	--------------------

1.25	\$10,770.42	0.76063948	\$8,192.41	
------	-------------	------------	------------	--

0	\$0.00	STAT	999999	STATE OF WISCONSIN
0.00375670	\$30.78	CNTY	13	DANE COUNTY
0.00407940	\$33.42	MUNI	13006	TOWN OF BLACK EARTH
0.01322510	\$108.35	REG	130469	SCH D OF WISCONSIN HEIGHTS (BLK EARTH)
0.00088730	\$7.27	VTAE	000400	MADISON AREA VOCATIONAL TECH DIST

Parcel Total:	\$179.82
---------------	----------

LEGAL DESCRIPTION: T08 R06-E S27 PT OF NWNE	PARCEL NO: 0806-271-8500-4	CONTROL NO: 103242
---	----------------------------	--------------------

0.75	\$6,462.25	0.76063948	\$4,915.44	
------	------------	------------	------------	--

0	\$0.00	STAT	999999	STATE OF WISCONSIN
0.00375670	\$18.47	CNTY	13	DANE COUNTY
0.00407940	\$20.05	MUNI	13006	TOWN OF BLACK EARTH
0.01322510	\$65.01	REG	130469	SCH D OF WISCONSIN HEIGHTS (BLK EARTH)
0.00088730	\$4.36	VTAE	000400	MADISON AREA VOCATIONAL TECH DIST

Parcel Total:	\$107.89
---------------	----------

File Number Total:	\$589.79
--------------------	----------

Municipality Total:	\$4,571.30
---------------------	------------



State of Wisconsin / Department of Natural Resources

Tony Evers , Governor

Adam N Payne , Secretary

5/22/2023

Chapter 70.114 - Aids Payment Worksheet For Tax Year 2022(Payment Year 2023) - Payment Due January 31, 2023

1193 of 7056

DETAIL FOR TOWN OF BLOOMING GROVE, DANE COUNTY

Acres	Est. Adjust. Purch. Price	Level of Assessment	Adjusted Local Value	Net Gen. Tax Rate	Calc. Aid Pay Amount	Taxing Jurisdiction	Description
FILE NO: P 1754 *		DATE OF PURCHASE: 01/18/2001			GRANTOR: WIS ALUMNI RESEARCH FOUNDATI		
LEGAL DESCRIPTION: T07 R10-E S32 PT OF NESW				PARCEL NO: 008-0710-323-8000-9		CONTROL NO: 85905	
17.9	\$255,568.29	0.76374138	\$195,188.08				
				0	\$0.00	STAT 999999	STATE OF WISCONSIN
				0.00385210	\$751.88	CNTY 13	DANE COUNTY
				0.00205120	\$400.37	MUNI 13008	TOWN OF BLOOMING GROVE
				0.01216120	\$2,373.73	REG 134144	SCH D OF OREGON
				0.00090980	\$177.58	VTAE 000400	MADISON AREA VOCATIONAL TECH DIST
Parcel Total:					\$3,703.56		

LEGAL DESCRIPTION: T07 R10-E S32 PT GV LT 3				PARCEL NO: 008-0710-323-8000-9		CONTROL NO: 85906	
85	\$1,213,591.77	0.76374138	\$926,870.25				
				0	\$0.00	STAT 999999	STATE OF WISCONSIN
				0.00385210	\$3,570.39	CNTY 13	DANE COUNTY
				0.00205120	\$1,901.20	MUNI 13008	TOWN OF BLOOMING GROVE
				0.01216120	\$11,271.89	REG 134144	SCH D OF OREGON
				0.00090980	\$843.25	VTAE 000400	MADISON AREA VOCATIONAL TECH DIST
Parcel Total:					\$17,586.73		



State of Wisconsin / Department of Natural Resources

Tony Evers , Governor

Adam N Payne , Secretary

5/22/2023

Chapter 70.114 - Aids Payment Worksheet For Tax Year 2022(Payment Year 2023) - Payment Due January 31, 2023

1194 of 7056

LEGAL DESCRIPTION: T07 R10-E S32 PT GV LT 4	PARCEL NO: 008-0710-323-8000-9	CONTROL NO: 85907
---	--------------------------------	-------------------

56 \$799,543.21 0.76374138 \$610,644.24

0 \$0.00 STAT 999999 STATE OF WISCONSIN

0.00385210 \$2,352.26 CNTY 13 DANE COUNTY

0.00205120 \$1,252.56 MUNI 13008 TOWN OF BLOOMING GROVE

0.01216120 \$7,426.19 REG 134144 SCH D OF OREGON

0.00090980 \$555.56 VTAE 000400 MADISON AREA VOCATIONAL TECH DIST

Parcel Total: \$11,586.57

File Number Total: \$32,876.86

FILE NO: P 1756 *	DATE OF PURCHASE: 12/28/2000	GRANTOR: LAKE FARM ASSOCIATES, INC.
-------------------	------------------------------	-------------------------------------

LEGAL DESCRIPTION: T07 R10-E S32 SWSW	PARCEL NO: 008-0710-323-9001-6	CONTROL NO: 84812
---------------------------------------	--------------------------------	-------------------

40 \$441,808.24 0.76374138 \$337,427.23

0 \$0.00 STAT 999999 STATE OF WISCONSIN

0.00385210 \$1,299.80 CNTY 13 DANE COUNTY

0.00205120 \$692.13 MUNI 13008 TOWN OF BLOOMING GROVE

0.01216120 \$4,103.53 REG 134144 SCH D OF OREGON

0.00090980 \$306.99 VTAE 000400 MADISON AREA VOCATIONAL TECH DIST

Parcel Total: \$6,402.45



State of Wisconsin / Department of Natural Resources

Tony Evers , Governor

Adam N Payne , Secretary

5/22/2023

Chapter 70.114 - Aids Payment Worksheet For Tax Year 2022(Payment Year 2023) - Payment Due January 31, 2023

1195 of 7056

LEGAL DESCRIPTION: T07 R10-E S32 PT OF SESW	PARCEL NO: 008-0710-323-9001-6	CONTROL NO: 84813
---	--------------------------------	-------------------

37	\$408,673.27	0.76374138	\$312,120.69
----	--------------	------------	--------------

0	\$0.00	STAT	999999	STATE OF WISCONSIN
---	--------	------	--------	--------------------

0.00385210	\$1,202.32	CNTY	13	DANE COUNTY
------------	------------	------	----	-------------

0.00205120	\$640.22	MUNI	13008	TOWN OF BLOOMING GROVE
------------	----------	------	-------	------------------------

0.01216120	\$3,795.77	REG	134144	SCH D OF OREGON
------------	------------	-----	--------	-----------------

0.00090980	\$283.96	VTAE	000400	MADISON AREA VOCATIONAL TECH DIST
------------	----------	------	--------	-----------------------------------

Parcel Total:	\$5,922.27
---------------	------------

File Number Total:	\$12,324.72
--------------------	-------------

FILE NO: P 1756 A	DATE OF PURCHASE: 01/05/2001	GRANTOR: LAKE FARM ASSOCIATES, INC.
-------------------	------------------------------	-------------------------------------

LEGAL DESCRIPTION: T07 R10-E S32 PT OF NWSW	PARCEL NO: 008-0710-323-9001-6	CONTROL NO: 86214
---	--------------------------------	-------------------

37.01	\$304,416.87	0.76374138	\$232,495.76
-------	--------------	------------	--------------

0	\$0.00	STAT	999999	STATE OF WISCONSIN
---	--------	------	--------	--------------------

0.00385210	\$895.60	CNTY	13	DANE COUNTY
------------	----------	------	----	-------------

0.00205120	\$476.90	MUNI	13008	TOWN OF BLOOMING GROVE
------------	----------	------	-------	------------------------

0.01216120	\$2,827.44	REG	134144	SCH D OF OREGON
------------	------------	-----	--------	-----------------

0.00090980	\$211.52	VTAE	000400	MADISON AREA VOCATIONAL TECH DIST
------------	----------	------	--------	-----------------------------------

Parcel Total:	\$4,411.46
---------------	------------



State of Wisconsin / Department of Natural Resources

Tony Evers , Governor

Adam N Payne , Secretary

5/22/2023

Chapter 70.114 - Aids Payment Worksheet For Tax Year 2022(Payment Year 2023) - Payment Due January 31, 2023

1196 of 7056

LEGAL DESCRIPTION: T07 R10-E S32 PT OF NESW	PARCEL NO: 008-0710-323-9001-6	CONTROL NO: 86215
---	--------------------------------	-------------------

10	\$94,474.48	0.76374138	\$72,154.07
----	-------------	------------	-------------

0	\$0.00	STAT	999999	STATE OF WISCONSIN
0.00385210	\$277.94	CNTY	13	DANE COUNTY
0.00205120	\$148.00	MUNI	13008	TOWN OF BLOOMING GROVE
0.01216120	\$877.48	REG	134144	SCH D OF OREGON
0.00090980	\$65.64	VTAE	000400	MADISON AREA VOCATIONAL TECH DIST

Parcel Total:	\$1,369.06
---------------	------------

LEGAL DESCRIPTION: T07 R10-E S31 NESE	PARCEL NO: 008-0710-314-8000-0	CONTROL NO: 86216
---------------------------------------	--------------------------------	-------------------

40.1	\$420,624.39	0.76374138	\$321,248.25
------	--------------	------------	--------------

0	\$0.00	STAT	999999	STATE OF WISCONSIN
0.00385210	\$1,237.48	CNTY	13	DANE COUNTY
0.00205120	\$658.95	MUNI	13008	TOWN OF BLOOMING GROVE
0.01216120	\$3,906.78	REG	134144	SCH D OF OREGON
0.00090980	\$292.27	VTAE	000400	MADISON AREA VOCATIONAL TECH DIST

Parcel Total:	\$6,095.48
---------------	------------

File Number Total:	\$11,876.00
--------------------	-------------



State of Wisconsin / Department of Natural Resources

Tony Evers , Governor

Adam N Payne , Secretary

5/22/2023

Chapter 70.114 - Aids Payment Worksheet For Tax Year 2022(Payment Year 2023) - Payment Due January 31, 2023

1197 of 7056

FILE NO: PR 40055 *				DATE OF PURCHASE: 08/17/2009				GRANTOR: Michael C Pfefferle			
LEGAL DESCRIPTION: T07 R10-E S13 PT OF SWNW				PARCEL NO: 0710-132-9140-9				CONTROL NO: 109540			
17.94	\$82,020.57	0.76374138	\$62,642.51								
				0	\$0.00	STAT	999999	STATE OF WISCONSIN			
				0.00385210	\$241.30	CNTY	13	DANE COUNTY			
				0.00205120	\$128.49	MUNI	13008	TOWN OF BLOOMING GROVE			
				0.01072150	\$671.62	REG	133381	SCH D OF MCFARLAND			
				0.00090980	\$56.99	VTAE	000400	MADISON AREA VOCATIONAL TECH DIST			
Parcel Total:					\$1,098.40						

LEGAL DESCRIPTION: T07 R10-E S13 PT OF NWSW				PARCEL NO: 0710-132-9140-9				CONTROL NO: 109541			
10.2	\$46,633.77	0.76374138	\$35,616.14								
				0	\$0.00	STAT	999999	STATE OF WISCONSIN			
				0.00385210	\$137.20	CNTY	13	DANE COUNTY			
				0.00205120	\$73.06	MUNI	13008	TOWN OF BLOOMING GROVE			
				0.01072150	\$381.86	REG	133381	SCH D OF MCFARLAND			
				0.00090980	\$32.40	VTAE	000400	MADISON AREA VOCATIONAL TECH DIST			
Parcel Total:					\$624.52						

File Number Total:					\$1,722.92						
--------------------	--	--	--	--	------------	--	--	--	--	--	--



State of Wisconsin / Department of Natural Resources

Tony Evers , Governor

Adam N Payne , Secretary

5/22/2023

Chapter 70.114 - Aids Payment Worksheet For Tax Year 2022(Payment Year 2023) - Payment Due January 31, 2023

1198 of 7056

FILE NO: PR 40116 *		DATE OF PURCHASE: 12/27/2011		GRANTOR: Datex-Ohmeda, Inc.	
LEGAL DESCRIPTION: T07 R10-E S14 PT OF SWSE		PARCEL NO: 251/0710-144-0095-8		CONTROL NO: 123925	
0.8	\$5,487.99	0.76374138	\$4,191.41		
		0	\$0.00	STAT 999999	STATE OF WISCONSIN
		0.00385210	\$16.15	CNTY 13	DANE COUNTY
		0.00205120	\$8.60	MUNI 13008	TOWN OF BLOOMING GROVE
		0.01260640	\$52.84	REG 133269	SCH D OF MADISON METROPOLITAN
		0.00090980	\$3.81	VTAE 000400	MADISON AREA VOCATIONAL TECH DIST
		Parcel Total:	\$81.40		

LEGAL DESCRIPTION: T07 R10-E S14 PT OF SESW		PARCEL NO: 251/0710-144-0095-8		CONTROL NO: 132417	
0.35	\$2,400.99	0.76374138	\$1,833.74		
		0	\$0.00	STAT 999999	STATE OF WISCONSIN
		0.00385210	\$7.06	CNTY 13	DANE COUNTY
		0.00205120	\$3.76	MUNI 13008	TOWN OF BLOOMING GROVE
		0.01260640	\$23.12	REG 133269	SCH D OF MADISON METROPOLITAN
		0.00090980	\$1.67	VTAE 000400	MADISON AREA VOCATIONAL TECH DIST
		Parcel Total:	\$35.61		



State of Wisconsin / Department of Natural Resources

Tony Evers , Governor

Adam N Payne , Secretary

5/22/2023

Chapter 70.114 - Aids Payment Worksheet For Tax Year 2022(Payment Year 2023) - Payment Due January 31, 2023

1199 of 7056

LEGAL DESCRIPTION: T07 R10-E S14 PT OF NWSE PARCEL NO: 251/0710-144-0095-8 CONTROL NO: 132418

0.8 \$5,487.99 0.76374138 \$4,191.41

0 \$0.00 STAT 999999 STATE OF WISCONSIN

0.00385210 \$16.15 CNTY 13 DANE COUNTY

0.00205120 \$8.60 MUNI 13008 TOWN OF BLOOMING GROVE

0.01260640 \$52.84 REG 133269 SCH D OF MADISON METROPOLITAN

0.00090980 \$3.81 VTAE 000400 MADISON AREA VOCATIONAL TECH DIST

Parcel Total: \$81.40

LEGAL DESCRIPTION: T07 R10-E S14 PT OF NESE PARCEL NO: 251/0710-144-0095-8 CONTROL NO: 132419

0.8 \$5,487.99 0.76374138 \$4,191.41

0 \$0.00 STAT 999999 STATE OF WISCONSIN

0.00385210 \$16.15 CNTY 13 DANE COUNTY

0.00205120 \$8.60 MUNI 13008 TOWN OF BLOOMING GROVE

0.01260640 \$52.84 REG 133269 SCH D OF MADISON METROPOLITAN

0.00090980 \$3.81 VTAE 000400 MADISON AREA VOCATIONAL TECH DIST

Parcel Total: \$81.40

File Number Total: \$279.81

Municipality Total: \$59,080.31



State of Wisconsin / Department of Natural Resources

Tony Evers , Governor

Adam N Payne , Secretary

5/22/2023

Chapter 70.114 - Aids Payment Worksheet For Tax Year 2022(Payment Year 2023) - Payment Due January 31, 2023

1200 of 7056

DETAIL FOR TOWN OF BURKE, DANE COUNTY

Acres	Est. Adjust. Purch. Price	Level of Assessment	Adjusted Local Value	Net Gen. Tax Rate	Calc. Aid Pay Amount	Type	Code	Taxing Jurisdiction Description
FILE NO: FI 2491 *			DATE OF PURCHASE: 08/13/1996			GRANTOR: IRENE B OLSON		
LEGAL DESCRIPTION: T08 R10-E S08 PT OF NENW				PARCEL NO: 07-0810-082-8370-2		CONTROL NO: 77222		
0.1	\$396.28	0.98928021	\$392.03	0	\$0.00	STAT	999999	STATE OF WISCONSIN
				0.00294930	\$1.16	CNTY	13	DANE COUNTY
				0.001426	\$0.56	MUNI	13014	TOWN OF BURKE
				0.00908490	\$3.56	REG	131316	SCH D OF DEFOREST AREA
				0.00069590	\$0.27	VTAE	000400	MADISON AREA VOCATIONAL TECH DIST
Parcel Total:					\$5.55			
File Number Total:					\$5.55			
Municipality Total:					\$5.55			



State of Wisconsin / Department of Natural Resources

Tony Evers , Governor

Adam N Payne , Secretary

5/22/2023

Chapter 70.114 - Aids Payment Worksheet For Tax Year 2022(Payment Year 2023) - Payment Due January 31, 2023

1201 of 7056

DETAIL FOR TOWN OF COTTAGE GROVE, DANE COUNTY

Acres	Est. Adjust. Purch. Price	Level of Assessment	Adjusted Local Value	Net Gen. Tax Rate	Calc. Aid Pay Amount	Type	Code	Taxing Jurisdiction Description
FILE NO: P 1899 E			DATE OF PURCHASE: 06/06/2008			GRANTOR: John F Oosterwyk		
LEGAL DESCRIPTION: T07 R11-E S17 Lot 1				PARCEL NO: 0711-171-9000-0		CONTROL NO: 100443		
0.48	\$14,484.96	0.96571193	\$13,988.30					
				0	\$0.00	STAT	999999	STATE OF WISCONSIN
				0.00302380	\$42.30	CNTY	13	DANE COUNTY
				0.00316730	\$44.31	MUNI	13018	TOWN OF COTTAGE GROVE
				0.01020640	\$142.77	REG	133675	SCH D OF MONONA GROVE
				0.00071410	\$9.99	VTAE	000400	MADISON AREA VOCATIONAL TECH DIST
Parcel Total:					\$239.37			
LEGAL DESCRIPTION: T07 R11-E S17 Lot 1			PARCEL NO: 0711-171-8720-0		CONTROL NO: 100444			
1.03	\$28,668.15	0.96571193	\$27,685.17					
				0	\$0.00	STAT	999999	STATE OF WISCONSIN
				0.00302380	\$83.71	CNTY	13	DANE COUNTY
				0.00316730	\$87.69	MUNI	13018	TOWN OF COTTAGE GROVE
				0.01020640	\$282.57	REG	133675	SCH D OF MONONA GROVE
				0.00071410	\$19.77	VTAE	000400	MADISON AREA VOCATIONAL TECH DIST
Parcel Total:					\$473.74			
File Number Total:					\$713.11			
Municipality Total:					\$713.11			



State of Wisconsin / Department of Natural Resources

Tony Evers , Governor

Adam N Payne , Secretary

5/22/2023

Chapter 70.114 - Aids Payment Worksheet For Tax Year 2022(Payment Year 2023) - Payment Due January 31, 2023

1202 of 7056

DETAIL FOR TOWN OF CROSS PLAINS, DANE COUNTY

Acres	Est. Adjust. Purch. Price	Level of Assessment	Adjusted Local Value	Net Gen. Tax Rate	Calc. Aid Pay Amount	----- Taxing Jurisdiction ----- Type	Code	Description
-------	------------------------------	------------------------	-------------------------	----------------------	-------------------------	---	------	-------------

FILE NO: FI 2342 *	DATE OF PURCHASE: 11/18/1994	GRANTOR: LEONARD ZIEGLER
--------------------	------------------------------	--------------------------

LEGAL DESCRIPTION: T07 R07-E S11 P LT1-CSM7556	PARCEL NO: 10-0707-112-9540-6	CONTROL NO: 73860
--	-------------------------------	-------------------

4.9	\$71,229.69	0.75419481	\$53,721.06					
				0	\$0.00	STAT	999999	STATE OF WISCONSIN
				0.00388140	\$208.51	CNTY	13	DANE COUNTY
				0.00190030	\$102.09	MUNI	13020	TOWN OF CROSS PLAINS
				0.01128890	\$606.45	REG	133549	SCH D OF MIDDLETON-CROSS PLAINS
				0.00091670	\$49.24	VTAE	000400	MADISON AREA VOCATIONAL TECH DIST

Parcel Total:	\$966.29
---------------	----------

LEGAL DESCRIPTION: T07 R07-E S11 PT LT1-CSM7556	PARCEL NO: 10-0707-111-9160-7	CONTROL NO: 73983
---	-------------------------------	-------------------

0.24	\$3,488.50	0.75419481	\$2,631.01					
				0	\$0.00	STAT	999999	STATE OF WISCONSIN
				0.00388140	\$10.21	CNTY	13	DANE COUNTY
				0.00190030	\$5.00	MUNI	13020	TOWN OF CROSS PLAINS
				0.01128890	\$29.70	REG	133549	SCH D OF MIDDLETON-CROSS PLAINS
				0.00091670	\$2.41	VTAE	000400	MADISON AREA VOCATIONAL TECH DIST

Parcel Total:	\$47.32
---------------	---------

File Number Total:	\$1,013.61
--------------------	------------



State of Wisconsin / Department of Natural Resources

Tony Evers , Governor

Adam N Payne , Secretary

5/22/2023

Chapter 70.114 - Aids Payment Worksheet For Tax Year 2022(Payment Year 2023) - Payment Due January 31, 2023

1203 of 7056

FILE NO: FI 2781 *		DATE OF PURCHASE: 02/27/2004		GRANTOR: NATURAL HERITAGE LAND TRUST	
LEGAL DESCRIPTION: T07 R07-E S04 PT OF NWSW		PARCEL NO: 0707-043-9580-0		CONTROL NO: 91485	
6.46	\$57,169.22	0.75419481	\$43,116.73		
		0	\$0.00	STAT 999999	STATE OF WISCONSIN
		0.00388140	\$167.35	CNTY 13	DANE COUNTY
		0.00190030	\$81.94	MUNI 13020	TOWN OF CROSS PLAINS
		0.01128890	\$486.74	REG 133549	SCH D OF MIDDLETON-CROSS PLAINS
		0.00091670	\$39.52	VTAE 000400	MADISON AREA VOCATIONAL TECH DIST
		Parcel Total:	\$775.55		

LEGAL DESCRIPTION: T07 R07-E S04 PT OF NESW		PARCEL NO: 0707-043-9580-0		CONTROL NO: 91486	
4	\$35,398.90	0.75419481	\$26,697.66		
		0	\$0.00	STAT 999999	STATE OF WISCONSIN
		0.00388140	\$103.62	CNTY 13	DANE COUNTY
		0.00190030	\$50.73	MUNI 13020	TOWN OF CROSS PLAINS
		0.01128890	\$301.39	REG 133549	SCH D OF MIDDLETON-CROSS PLAINS
		0.00091670	\$24.47	VTAE 000400	MADISON AREA VOCATIONAL TECH DIST
		Parcel Total:	\$480.21		



State of Wisconsin / Department of Natural Resources

Tony Evers , Governor

Adam N Payne , Secretary

5/22/2023

Chapter 70.114 - Aids Payment Worksheet For Tax Year 2022(Payment Year 2023) - Payment Due January 31, 2023

1204 of 7056

LEGAL DESCRIPTION: T07 R07-E S04 PT OF SWSW	PARCEL NO: 0707-043-9580-0	CONTROL NO: 91487
---	----------------------------	-------------------

14.49 \$128,232.50 0.75419481 \$96,712.29

0	\$0.00	STAT	999999	STATE OF WISCONSIN
0.00388140	\$375.37	CNTY	13	DANE COUNTY
0.00190030	\$183.79	MUNI	13020	TOWN OF CROSS PLAINS
0.01128890	\$1,091.78	REG	133549	SCH D OF MIDDLETON-CROSS PLAINS
0.00091670	\$88.65	VTAE	000400	MADISON AREA VOCATIONAL TECH DIST

Parcel Total: \$1,739.59

LEGAL DESCRIPTION: T07 R07-E S04 PT OF SESW	PARCEL NO: 0707-043-9580-0	CONTROL NO: 91488
---	----------------------------	-------------------

12 \$106,196.69 0.75419481 \$80,092.99

0	\$0.00	STAT	999999	STATE OF WISCONSIN
0.00388140	\$310.87	CNTY	13	DANE COUNTY
0.00190030	\$152.20	MUNI	13020	TOWN OF CROSS PLAINS
0.01128890	\$904.16	REG	133549	SCH D OF MIDDLETON-CROSS PLAINS
0.00091670	\$73.42	VTAE	000400	MADISON AREA VOCATIONAL TECH DIST

Parcel Total: \$1,440.65

LEGAL DESCRIPTION: T07 R07-E S09 PT OF NWNW	PARCEL NO: 0707-043-9580-0	CONTROL NO: 91489
---	----------------------------	-------------------

20.93 \$185,224.73 0.75419481 \$139,695.53

0	\$0.00	STAT	999999	STATE OF WISCONSIN
0.00388140	\$542.21	CNTY	13	DANE COUNTY
0.00190030	\$265.47	MUNI	13020	TOWN OF CROSS PLAINS
0.01128890	\$1,577.01	REG	133549	SCH D OF MIDDLETON-CROSS PLAINS
0.00091670	\$128.05	VTAE	000400	MADISON AREA VOCATIONAL TECH DIST

Parcel Total: \$2,512.74



State of Wisconsin / Department of Natural Resources

Tony Evers , Governor

Adam N Payne , Secretary

5/22/2023

Chapter 70.114 - Aids Payment Worksheet For Tax Year 2022(Payment Year 2023) - Payment Due January 31, 2023

1205 of 7056

File Number Total: \$6,948.74

FILE NO: FM 10154 *

DATE OF PURCHASE: 06/01/2012

GRANTOR: Dane County

LEGAL DESCRIPTION: T07 R07-E S08 PT OF NENE

PARCEL NO: 020/0707-081-8420-1

CONTROL NO: 124717

0.12 \$1,350.47 0.75419481 \$1,018.52

0 \$0.00 STAT 999999 STATE OF WISCONSIN

0.00388140 \$3.95 CNTY 13 DANE COUNTY

0.00190030 \$1.94 MUNI 13020 TOWN OF CROSS PLAINS

0.01366440 \$13.92 REG 130469 SCH D OF WISCONSIN HEIGHTS (BLK EARTH)

0.00091670 \$0.93 VTAE 000400 MADISON AREA VOCATIONAL TECH DIST

Parcel Total: \$20.74

File Number Total: \$20.74

FILE NO: P 1751 *

DATE OF PURCHASE: 11/08/2001

GRANTOR: FRANKLIN MCNUTT

LEGAL DESCRIPTION: T07 R07-E S23 PT OF SENE

PARCEL NO: 020/0707-231-9530-4

CONTROL NO: 86480

5.79 \$74,513.22 0.75419481 \$56,197.48

0 \$0.00 STAT 999999 STATE OF WISCONSIN

0.00388140 \$218.12 CNTY 13 DANE COUNTY

0.00190030 \$106.79 MUNI 13020 TOWN OF CROSS PLAINS

0.00971760 \$546.10 REG 133794 SCH D OF MOUNT HOREB AREA

0.00091670 \$51.51 VTAE 000400 MADISON AREA VOCATIONAL TECH DIST

Parcel Total: \$922.52



State of Wisconsin / Department of Natural Resources

Tony Evers , Governor

Adam N Payne , Secretary

5/22/2023

Chapter 70.114 - Aids Payment Worksheet For Tax Year 2022(Payment Year 2023) - Payment Due January 31, 2023

1206 of 7056

LEGAL DESCRIPTION: T07 R07-E S23 PT OF NENE PARCEL NO: 020/0707-321-8001-6 CONTROL NO: 86482

36.93 \$392,474.19 0.75419481 \$296,002.00

0	\$0.00	STAT	999999	STATE OF WISCONSIN
0.00388140	\$1,148.89	CNTY	13	DANE COUNTY
0.00190030	\$562.51	MUNI	13020	TOWN OF CROSS PLAINS
0.00971760	\$2,876.43	REG	133794	SCH D OF MOUNT HOREB AREA
0.00091670	\$271.33	VTAE	000400	MADISON AREA VOCATIONAL TECH DIST

Parcel Total: \$4,859.16

LEGAL DESCRIPTION: T07 R07-E S23 PT OF NWNE PARCEL NO: 020/0707-321-8500-2 CONTROL NO: 86483

30.02 \$374,951.32 0.75419481 \$282,786.34

0	\$0.00	STAT	999999	STATE OF WISCONSIN
0.00388140	\$1,097.59	CNTY	13	DANE COUNTY
0.00190030	\$537.39	MUNI	13020	TOWN OF CROSS PLAINS
0.00971760	\$2,748.00	REG	133794	SCH D OF MOUNT HOREB AREA
0.00091670	\$259.22	VTAE	000400	MADISON AREA VOCATIONAL TECH DIST

Parcel Total: \$4,642.20

LEGAL DESCRIPTION: T07 R07-E S14 SESE PARCEL NO: 020/0707-144-9500-6 CONTROL NO: 86484

40.02 \$629,665.87 0.75419481 \$474,890.73

0	\$0.00	STAT	999999	STATE OF WISCONSIN
0.00388140	\$1,843.22	CNTY	13	DANE COUNTY
0.00190030	\$902.46	MUNI	13020	TOWN OF CROSS PLAINS
0.00971760	\$4,614.79	REG	133794	SCH D OF MOUNT HOREB AREA
0.00091670	\$435.31	VTAE	000400	MADISON AREA VOCATIONAL TECH DIST

Parcel Total: \$7,795.78



State of Wisconsin / Department of Natural Resources

Tony Evers , Governor

Adam N Payne , Secretary

5/22/2023

Chapter 70.114 - Aids Payment Worksheet For Tax Year 2022(Payment Year 2023) - Payment Due January 31, 2023

1207 of 7056

LEGAL DESCRIPTION: T07 R07-E S14 SWSE	PARCEL NO: 020/0707-144-9000-1	CONTROL NO: 86485
---------------------------------------	--------------------------------	-------------------

40.02	\$665,570.17	0.75419481	\$501,969.57	
-------	--------------	------------	--------------	--

0	\$0.00	STAT	999999	STATE OF WISCONSIN
0.00388140	\$1,948.32	CNTY	13	DANE COUNTY
0.00190030	\$953.92	MUNI	13020	TOWN OF CROSS PLAINS
0.00971760	\$4,877.94	REG	133794	SCH D OF MOUNT HOREB AREA
0.00091670	\$460.13	VTAE	000400	MADISON AREA VOCATIONAL TECH DIST

Parcel Total:	\$8,240.31
---------------	------------

File Number Total:	\$26,459.97
--------------------	-------------

FILE NO: P 1789 *	DATE OF PURCHASE: 11/06/2002	GRANTOR: RONALD LAUFENBERG
-------------------	------------------------------	----------------------------

LEGAL DESCRIPTION: T07 R07-E S14 PT OF NESW	PARCEL NO: 020-0707-143-8000-4	CONTROL NO: 87326
---	--------------------------------	-------------------

40.28	\$697,619.77	0.75419481	\$526,141.21	
-------	--------------	------------	--------------	--

0	\$0.00	STAT	999999	STATE OF WISCONSIN
0.00388140	\$2,042.14	CNTY	13	DANE COUNTY
0.00190030	\$999.85	MUNI	13020	TOWN OF CROSS PLAINS
0.01128890	\$5,939.55	REG	133549	SCH D OF MIDDLETON-CROSS PLAINS
0.00091670	\$482.29	VTAE	000400	MADISON AREA VOCATIONAL TECH DIST

Parcel Total:	\$9,463.83
---------------	------------



State of Wisconsin / Department of Natural Resources

Tony Evers , Governor

Adam N Payne , Secretary

5/22/2023

Chapter 70.114 - Aids Payment Worksheet For Tax Year 2022(Payment Year 2023) - Payment Due January 31, 2023

1208 of 7056

LEGAL DESCRIPTION: T07 R07-E S14 PT OF SESW PARCEL NO: 020-0707-143-9500-7 CONTROL NO: 87327

0.11 \$1,904.15 0.75419481 \$1,436.10

0 \$0.00 STAT 999999 STATE OF WISCONSIN

0.00388140 \$5.57 CNTY 13 DANE COUNTY

0.00190030 \$2.73 MUNI 13020 TOWN OF CROSS PLAINS

0.01128890 \$16.21 REG 133549 SCH D OF MIDDLETON-CROSS PLAINS

0.00091670 \$1.32 VTAE 000400 MADISON AREA VOCATIONAL TECH DIST

Parcel Total: \$25.83

File Number Total: \$9,489.66

FILE NO: P 1855 * DATE OF PURCHASE: 11/18/2005 GRANTOR: ICE AGE PARK & TRAIL FOUNDAT

LEGAL DESCRIPTION: T07 R07-E S13 PT OF SWNW PARCEL NO: 070713290407 CONTROL NO: 94056

28.1 \$603,837.08 0.75419481 \$455,410.80

0 \$0.00 STAT 999999 STATE OF WISCONSIN

0.00388140 \$1,767.61 CNTY 13 DANE COUNTY

0.00190030 \$865.44 MUNI 13020 TOWN OF CROSS PLAINS

0.01128890 \$5,141.09 REG 133549 SCH D OF MIDDLETON-CROSS PLAINS

0.00091670 \$417.46 VTAE 000400 MADISON AREA VOCATIONAL TECH DIST

Parcel Total: \$8,191.60

File Number Total: \$8,191.60



State of Wisconsin / Department of Natural Resources

Tony Evers , Governor

Adam N Payne , Secretary

5/22/2023

Chapter 70.114 - Aids Payment Worksheet For Tax Year 2022(Payment Year 2023) - Payment Due January 31, 2023

1209 of 7056

FILE NO: P 1925 C	DATE OF PURCHASE: 07/11/2008	GRANTOR: Ice Age Park And Trail Found
LEGAL DESCRIPTION: T07 R07-E S02 Lot 1, CSM 6824	PARCEL NO: 020/0707-023-9090-9	CONTROL NO: 109620
4.5	\$49,754.48	0.75419481 \$37,524.57
	0	\$0.00 STAT 999999 STATE OF WISCONSIN
	0.00388140	\$145.65 CNTY 13 DANE COUNTY
	0.00190030	\$71.31 MUNI 13020 TOWN OF CROSS PLAINS
	0.01128890	\$423.61 REG 133549 SCH D OF MIDDLETON-CROSS PLAINS
	0.00091670	\$34.40 VTAE 000400 MADISON AREA VOCATIONAL TECH DIST
Parcel Total:		\$674.97

LEGAL DESCRIPTION: T07 R07-E S02 Lot 1, CSM 6824	PARCEL NO: 020/0707-023-9090-9	CONTROL NO: 109621
9.2	\$101,720.26	0.75419481 \$76,716.89
	0	\$0.00 STAT 999999 STATE OF WISCONSIN
	0.00388140	\$297.77 CNTY 13 DANE COUNTY
	0.00190030	\$145.79 MUNI 13020 TOWN OF CROSS PLAINS
	0.01128890	\$866.05 REG 133549 SCH D OF MIDDLETON-CROSS PLAINS
	0.00091670	\$70.32 VTAE 000400 MADISON AREA VOCATIONAL TECH DIST
Parcel Total:		\$1,379.93

File Number Total:	\$2,054.90
--------------------	------------



State of Wisconsin / Department of Natural Resources

Tony Evers , Governor

Adam N Payne , Secretary

5/22/2023

Chapter 70.114 - Aids Payment Worksheet For Tax Year 2022(Payment Year 2023) - Payment Due January 31, 2023

1210 of 7056

FILE NO: PR 40098 *				DATE OF PURCHASE: 12/31/2010				GRANTOR: Loretta M. Zander Irrevocabl			
LEGAL DESCRIPTION: T07 R07-E S14 SWNW				PARCEL NO: 0707-142-9000-3				CONTROL NO: 121940			
40.3	\$232,292.95	0.75419481	\$175,194.13								
				0	\$0.00	STAT	999999	STATE OF WISCONSIN			
				0.00388140	\$679.99	CNTY	13	DANE COUNTY			
				0.00190030	\$332.93	MUNI	13020	TOWN OF CROSS PLAINS			
				0.01128890	\$1,977.75	REG	133549	SCH D OF MIDDLETON-CROSS PLAINS			
				0.00091670	\$160.59	VTAE	000400	MADISON AREA VOCATIONAL TECH DIST			
Parcel Total:					\$3,151.26						

LEGAL DESCRIPTION: T07 R07-E S14 NWSW				PARCEL NO: 0707-143-8500-9				CONTROL NO: 121941			
40.6	\$234,022.17	0.75419481	\$176,498.31								
				0	\$0.00	STAT	999999	STATE OF WISCONSIN			
				0.00388140	\$685.05	CNTY	13	DANE COUNTY			
				0.00190030	\$335.41	MUNI	13020	TOWN OF CROSS PLAINS			
				0.01128890	\$1,992.47	REG	133549	SCH D OF MIDDLETON-CROSS PLAINS			
				0.00091670	\$161.79	VTAE	000400	MADISON AREA VOCATIONAL TECH DIST			
Parcel Total:					\$3,174.72						

File Number Total:					\$6,325.98						
--------------------	--	--	--	--	------------	--	--	--	--	--	--

Municipality Total:					\$60,505.20						
---------------------	--	--	--	--	-------------	--	--	--	--	--	--



State of Wisconsin / Department of Natural Resources

Tony Evers , Governor

Adam N Payne , Secretary

5/22/2023

Chapter 70.114 - Aids Payment Worksheet For Tax Year 2022(Payment Year 2023) - Payment Due January 31, 2023

1211 of 7056

DETAIL FOR TOWN OF DANE, DANE COUNTY

Acres	Est. Adjust. Purch. Price	Level of Assessment	Adjusted Local Value	Net Gen. Tax Rate	Calc. Aid Pay Amount	----- Taxing Jurisdiction ----- Type Code	Description
-------	------------------------------	------------------------	-------------------------	----------------------	-------------------------	--	-------------

FILE NO: P 1925 D	DATE OF PURCHASE: 07/11/2008	GRANTOR: Ice Age Park And Trail Found
-------------------	------------------------------	---------------------------------------

LEGAL DESCRIPTION: T09 R08-E S08 PT OF SWNE	PARCEL NO: 022-0908-081-9200-9	CONTROL NO: 109641
---	--------------------------------	--------------------

19	\$3,456.33	0.92774069	\$3,206.58						
				0	\$0.00	STAT	999999	STATE OF WISCONSIN	
				0.00321770	\$10.32	CNTY	13	DANE COUNTY	
				0.00189070	\$6.06	MUNI	13022	TOWN OF DANE	
				0.01048760	\$33.63	REG	113150	SCH D OF LODI	
				0.000760	\$2.44	VTAE	000400	MADISON AREA VOCATIONAL TECH DIST	

Parcel Total:	\$52.45
---------------	---------

File Number Total:	\$52.45
--------------------	---------

FILE NO: PR 40149 *	DATE OF PURCHASE: 09/28/2012	GRANTOR: David M. & Gretchen F. Skol
---------------------	------------------------------	--------------------------------------

LEGAL DESCRIPTION: T09 R08-E S03 PT OF SENW	PARCEL NO: 022-0908-032-9700-3	CONTROL NO: 125121
---	--------------------------------	--------------------

7	\$42,332.64	0.92774069	\$39,273.71						
				0	\$0.00	STAT	999999	STATE OF WISCONSIN	
				0.00321770	\$126.37	CNTY	13	DANE COUNTY	
				0.00189070	\$74.25	MUNI	13022	TOWN OF DANE	
				0.01048760	\$411.89	REG	113150	SCH D OF LODI	
				0.000760	\$29.85	VTAE	000400	MADISON AREA VOCATIONAL TECH DIST	

Parcel Total:	\$642.36
---------------	----------



State of Wisconsin / Department of Natural Resources

Tony Evers , Governor

Adam N Payne , Secretary

5/22/2023

Chapter 70.114 - Aids Payment Worksheet For Tax Year 2022(Payment Year 2023) - Payment Due January 31, 2023

1212 of 7056

LEGAL DESCRIPTION: T09 R08-E S03 PT OF NESW	PARCEL NO: 022-0908-032-9700-3	CONTROL NO: 125122
---	--------------------------------	--------------------

8.51	\$51,464.38	0.92774069	\$47,745.60
------	-------------	------------	-------------

0	\$0.00	STAT	999999	STATE OF WISCONSIN
0.00321770	\$153.63	CNTY	13	DANE COUNTY
0.00189070	\$90.27	MUNI	13022	TOWN OF DANE
0.01048760	\$500.74	REG	113150	SCH D OF LODI
0.000760	\$36.28	VTAE	000400	MADISON AREA VOCATIONAL TECH DIST

Parcel Total:	\$780.92
---------------	----------

File Number Total:	\$1,423.28
--------------------	------------

FILE NO: W 997 *	DATE OF PURCHASE: 05/15/1992	GRANTOR: ICE AGE PARK & TRAIL FOUNDAT
------------------	------------------------------	---------------------------------------

LEGAL DESCRIPTION: T09 R08-E S03 PT OF SENW	PARCEL NO: 11-0908-032-9500-5	CONTROL NO: 70388
---	-------------------------------	-------------------

26.4	\$73,795.95	0.92774069	\$68,463.51
------	-------------	------------	-------------

0	\$0.00	STAT	999999	STATE OF WISCONSIN
0.00321770	\$220.29	CNTY	13	DANE COUNTY
0.00189070	\$129.44	MUNI	13022	TOWN OF DANE
0.01048760	\$718.02	REG	113150	SCH D OF LODI
0.000760	\$52.03	VTAE	000400	MADISON AREA VOCATIONAL TECH DIST

Parcel Total:	\$1,119.78
---------------	------------

File Number Total:	\$1,119.78
--------------------	------------



State of Wisconsin / Department of Natural Resources

Tony Evers , Governor

Adam N Payne , Secretary

5/22/2023

Chapter 70.114 - Aids Payment Worksheet For Tax Year 2022(Payment Year 2023) - Payment Due January 31, 2023

1213 of 7056

FILE NO: W 1281 *	DATE OF PURCHASE: 12/12/1997	GRANTOR: PETER HARTMAN		
LEGAL DESCRIPTION: T09 R08-E S08 PT OF SWNE	PARCEL NO: 11-0908-081-9000-1	CONTROL NO: 79662		
18	\$80,449.32	0.92774069	\$74,636.10	
	0	\$0.00	STAT 999999	STATE OF WISCONSIN
	0.00321770	\$240.15	CNTY 13	DANE COUNTY
	0.00189070	\$141.11	MUNI 13022	TOWN OF DANE
	0.01048760	\$782.75	REG 113150	SCH D OF LODI
	0.000760	\$56.72	VTAE 000400	MADISON AREA VOCATIONAL TECH DIST
Parcel Total:		\$1,220.73		

File Number Total:	\$1,220.73
--------------------	------------

FILE NO: WM 60060 *	DATE OF PURCHASE: 11/12/2009	GRANTOR: Robert L. Hooker Trust		
LEGAL DESCRIPTION: T09 R08-E S05 PT OF SWSW	PARCEL NO: 022-0908-053-9001-0	CONTROL NO: 112202		
34.5	\$106,465.56	0.92774069	\$98,772.44	
	0	\$0.00	STAT 999999	STATE OF WISCONSIN
	0.00321770	\$317.82	CNTY 13	DANE COUNTY
	0.00189070	\$186.74	MUNI 13022	TOWN OF DANE
	0.01048760	\$1,035.88	REG 113150	SCH D OF LODI
	0.000760	\$75.06	VTAE 000400	MADISON AREA VOCATIONAL TECH DIST
Parcel Total:		\$1,615.50		



State of Wisconsin / Department of Natural Resources

Tony Evers , Governor

Adam N Payne , Secretary

5/22/2023

Chapter 70.114 - Aids Payment Worksheet For Tax Year 2022(Payment Year 2023) - Payment Due January 31, 2023

1214 of 7056

LEGAL DESCRIPTION: T09 R08-E S06 PT OF SESE	PARCEL NO: 022-0908-064-9521-0	CONTROL NO: 112240
---	--------------------------------	--------------------

1.5	\$4,628.94	0.92774069	\$4,294.45
-----	------------	------------	------------

0	\$0.00	STAT	999999	STATE OF WISCONSIN
0.00321770	\$13.82	CNTY	13	DANE COUNTY
0.00189070	\$8.12	MUNI	13022	TOWN OF DANE
0.01048760	\$45.04	REG	113150	SCH D OF LODI
0.000760	\$3.26	VTAE	000400	MADISON AREA VOCATIONAL TECH DIST

Parcel Total:	\$70.24
---------------	---------

File Number Total:	\$1,685.74
--------------------	------------

FILE NO: WM 60174 *	DATE OF PURCHASE: 07/16/2012	GRANTOR: Dane County
---------------------	------------------------------	----------------------

LEGAL DESCRIPTION: T09 R08-E S09 NENW	PARCEL NO: 022/0908-092-8000-0	CONTROL NO: 124204
---------------------------------------	--------------------------------	--------------------

40	\$26,044.99	0.92774069	\$24,163.00
----	-------------	------------	-------------

0	\$0.00	STAT	999999	STATE OF WISCONSIN
0.00321770	\$77.75	CNTY	13	DANE COUNTY
0.00189070	\$45.68	MUNI	13022	TOWN OF DANE
0.01048760	\$253.41	REG	113150	SCH D OF LODI
0.000760	\$18.36	VTAE	000400	MADISON AREA VOCATIONAL TECH DIST

Parcel Total:	\$395.20
---------------	----------



State of Wisconsin / Department of Natural Resources

Tony Evers , Governor

Adam N Payne , Secretary

5/22/2023

Chapter 70.114 - Aids Payment Worksheet For Tax Year 2022(Payment Year 2023) - Payment Due January 31, 2023

1215 of 7056

LEGAL DESCRIPTION: T09 R08-E S09 PT OF NWNE	PARCEL NO: 022/0908-091-8540-8	CONTROL NO: 124205
---	--------------------------------	--------------------

23.2	\$15,106.09	0.92774069	\$14,014.53
------	-------------	------------	-------------

0	\$0.00	STAT	999999	STATE OF WISCONSIN
0.00321770	\$45.09	CNTY	13	DANE COUNTY
0.00189070	\$26.50	MUNI	13022	TOWN OF DANE
0.01048760	\$146.98	REG	113150	SCH D OF LODI
0.000760	\$10.65	VTAE	000400	MADISON AREA VOCATIONAL TECH DIST

Parcel Total:	\$229.22
---------------	----------

File Number Total:	\$624.42
--------------------	----------

FILE NO: WM 60517 *	DATE OF PURCHASE: 02/28/2017	GRANTOR: Marilyn K Miller Schwister,
---------------------	------------------------------	--------------------------------------

LEGAL DESCRIPTION: T09 R08-E S05 PT OF NWSW	PARCEL NO: 022/0908-053-8870-0	CONTROL NO: 134532
---	--------------------------------	--------------------

0.01	\$114.22	0.92774069	\$105.97
------	----------	------------	----------

0	\$0.00	STAT	999999	STATE OF WISCONSIN
0.00321770	\$0.34	CNTY	13	DANE COUNTY
0.00189070	\$0.20	MUNI	13022	TOWN OF DANE
0.01048760	\$1.11	REG	113150	SCH D OF LODI
0.000760	\$0.08	VTAE	000400	MADISON AREA VOCATIONAL TECH DIST

Parcel Total:	\$1.73
---------------	--------

File Number Total:	\$1.73
--------------------	--------

Municipality Total:	\$6,128.13
---------------------	------------



State of Wisconsin / Department of Natural Resources

Tony Evers , Governor

Adam N Payne , Secretary

5/22/2023

Chapter 70.114 - Aids Payment Worksheet For Tax Year 2022(Payment Year 2023) - Payment Due January 31, 2023

1216 of 7056

DETAIL FOR TOWN OF DEERFIELD, DANE COUNTY

Acres	Est. Adjust. Purch. Price	Level of Assessment	Adjusted Local Value	Net Gen. Tax Rate	Calc. Aid Pay Amount	----- Taxing Jurisdiction -----		
						Type	Code	Description
FILE NO: W 1016 *		DATE OF PURCHASE: 09/29/1992				GRANTOR: MARY EBERHARDT		
LEGAL DESCRIPTION: T07 R12-E S12 SWNE				PARCEL NO: 12-071212190007		CONTROL NO: 70825		
40	\$251,612.78	0.97701565	\$245,829.62					
				0	\$0.00	STAT	999999	STATE OF WISCONSIN
				0.00285170	\$701.03	CNTY	13	DANE COUNTY
				0.00182260	\$448.04	MUNI	13024	TOWN OF DEERFIELD
				0.00838130	\$2,060.37	REG	131309	SCH D OF DEERFIELD COMMUNITY
				0.00067350	\$165.57	VTAE	000400	MADISON AREA VOCATIONAL TECH DIST
Parcel Total:					\$3,375.01			

LEGAL DESCRIPTION: T07 R12-E S12 PT OF NENW				PARCEL NO: 12-071212282702		CONTROL NO: 70826		
21	\$132,049.83	0.97701565	\$129,014.75					
				0	\$0.00	STAT	999999	STATE OF WISCONSIN
				0.00285170	\$367.91	CNTY	13	DANE COUNTY
				0.00182260	\$235.14	MUNI	13024	TOWN OF DEERFIELD
				0.00838130	\$1,081.31	REG	131309	SCH D OF DEERFIELD COMMUNITY
				0.00067350	\$86.89	VTAE	000400	MADISON AREA VOCATIONAL TECH DIST
Parcel Total:					\$1,771.25			



State of Wisconsin / Department of Natural Resources

Tony Evers , Governor

Adam N Payne , Secretary

5/22/2023

Chapter 70.114 - Aids Payment Worksheet For Tax Year 2022(Payment Year 2023) - Payment Due January 31, 2023

1217 of 7056

LEGAL DESCRIPTION: T07 R12-E S12 PT OF SENW PARCEL NO: 12-071212295001 CONTROL NO: 70827

34 \$213,831.99 0.97701565 \$208,917.20

0 \$0.00 STAT 999999 STATE OF WISCONSIN

0.00285170 \$595.77 CNTY 13 DANE COUNTY

0.00182260 \$380.77 MUNI 13024 TOWN OF DEERFIELD

0.00838130 \$1,751.00 REG 131309 SCH D OF DEERFIELD COMMUNITY

0.00067350 \$140.71 VTAE 000400 MADISON AREA VOCATIONAL TECH DIST

Parcel Total: \$2,868.25

LEGAL DESCRIPTION: T07 R12-E S12 PT OF NESW PARCEL NO: 12-071212380007 CONTROL NO: 70828

16.82 \$105,761.07 0.97701565 \$103,330.22

0 \$0.00 STAT 999999 STATE OF WISCONSIN

0.00285170 \$294.67 CNTY 13 DANE COUNTY

0.00182260 \$188.33 MUNI 13024 TOWN OF DEERFIELD

0.00838130 \$866.04 REG 131309 SCH D OF DEERFIELD COMMUNITY

0.00067350 \$69.60 VTAE 000400 MADISON AREA VOCATIONAL TECH DIST

Parcel Total: \$1,418.64

File Number Total: \$9,433.15



State of Wisconsin / Department of Natural Resources

Tony Evers , Governor

Adam N Payne , Secretary

5/22/2023

Chapter 70.114 - Aids Payment Worksheet For Tax Year 2022(Payment Year 2023) - Payment Due January 31, 2023

1218 of 7056

FILE NO: W 1152 *				DATE OF PURCHASE: 02/06/1995				GRANTOR: ARTHUR F HEIMAN ET AL			
LEGAL DESCRIPTION: T07 R12-E S11 PT OF NWSW				PARCEL NO: 12-0712-113-8571-9				CONTROL NO: 74471			
23.8	\$204,536.56	0.97701565	\$199,835.41								
				0	\$0.00	STAT	999999	STATE OF WISCONSIN			
				0.00285170	\$569.87	CNTY	13	DANE COUNTY			
				0.00182260	\$364.21	MUNI	13024	TOWN OF DEERFIELD			
				0.00838130	\$1,674.88	REG	131309	SCH D OF DEERFIELD COMMUNITY			
				0.00067350	\$134.59	VTAE	000400	MADISON AREA VOCATIONAL TECH DIST			
Parcel Total:					\$2,743.55						

LEGAL DESCRIPTION: T07 R12-E S11 PT OF NESW				PARCEL NO: 12-0712-113-8001-8				CONTROL NO: 74472			
37.85	\$213,536.16	0.97701565	\$208,628.17								
				0	\$0.00	STAT	999999	STATE OF WISCONSIN			
				0.00285170	\$594.94	CNTY	13	DANE COUNTY			
				0.00182260	\$380.24	MUNI	13024	TOWN OF DEERFIELD			
				0.00838130	\$1,748.58	REG	131309	SCH D OF DEERFIELD COMMUNITY			
				0.00067350	\$140.52	VTAE	000400	MADISON AREA VOCATIONAL TECH DIST			
Parcel Total:					\$2,864.28						



State of Wisconsin / Department of Natural Resources

Tony Evers , Governor

Adam N Payne , Secretary

5/22/2023

Chapter 70.114 - Aids Payment Worksheet For Tax Year 2022(Payment Year 2023) - Payment Due January 31, 2023

1219 of 7056

LEGAL DESCRIPTION: T07 R12-E S11 PT OF SESW	PARCEL NO: 12-0712-113-9522-6	CONTROL NO: 74473
---	-------------------------------	-------------------

1.1	\$10,022.29	0.97701565	\$9,791.94
-----	-------------	------------	------------

0	\$0.00	STAT	999999	STATE OF WISCONSIN
0.00285170	\$27.92	CNTY	13	DANE COUNTY
0.00182260	\$17.85	MUNI	13024	TOWN OF DEERFIELD
0.00838130	\$82.07	REG	131309	SCH D OF DEERFIELD COMMUNITY
0.00067350	\$6.60	VTAE	000400	MADISON AREA VOCATIONAL TECH DIST

Parcel Total:	\$134.44
---------------	----------

LEGAL DESCRIPTION: T07 R12-E S11 PT OF SWSW	PARCEL NO: 12-0712-113-9031-0	CONTROL NO: 74474
---	-------------------------------	-------------------

3.3	\$30,066.87	0.97701565	\$29,375.81
-----	-------------	------------	-------------

0	\$0.00	STAT	999999	STATE OF WISCONSIN
0.00285170	\$83.77	CNTY	13	DANE COUNTY
0.00182260	\$53.54	MUNI	13024	TOWN OF DEERFIELD
0.00838130	\$246.21	REG	131309	SCH D OF DEERFIELD COMMUNITY
0.00067350	\$19.79	VTAE	000400	MADISON AREA VOCATIONAL TECH DIST

Parcel Total:	\$403.31
---------------	----------

File Number Total:	\$6,145.58
--------------------	------------



State of Wisconsin / Department of Natural Resources

Tony Evers , Governor

Adam N Payne , Secretary

5/22/2023

Chapter 70.114 - Aids Payment Worksheet For Tax Year 2022(Payment Year 2023) - Payment Due January 31, 2023

1220 of 7056

FILE NO: W 1163 *	DATE OF PURCHASE: 01/28/1996	GRANTOR: RONALD S APLIN
LEGAL DESCRIPTION: T07 R12-E S10 PT OF SENE	PARCEL NO: 76273	CONTROL NO: 76273
1.89	\$7,348.20	0.97701565 \$7,179.30
	0	\$0.00 STAT 999999 STATE OF WISCONSIN
	0.00285170	\$20.47 CNTY 13 DANE COUNTY
	0.00182260	\$13.08 MUNI 13024 TOWN OF DEERFIELD
	0.00838130	\$60.17 REG 131309 SCH D OF DEERFIELD COMMUNITY
	0.00067350	\$4.84 VTAE 000400 MADISON AREA VOCATIONAL TECH DIST
Parcel Total:		\$98.56

LEGAL DESCRIPTION: T07 R12-E S11 PT OF SWNW	PARCEL NO: 76274	CONTROL NO: 76274
0.7	\$2,721.55	0.97701565 \$2,659.00
	0	\$0.00 STAT 999999 STATE OF WISCONSIN
	0.00285170	\$7.58 CNTY 13 DANE COUNTY
	0.00182260	\$4.85 MUNI 13024 TOWN OF DEERFIELD
	0.00838130	\$22.29 REG 131309 SCH D OF DEERFIELD COMMUNITY
	0.00067350	\$1.79 VTAE 000400 MADISON AREA VOCATIONAL TECH DIST
Parcel Total:		\$36.51

File Number Total:	\$135.07
--------------------	----------



State of Wisconsin / Department of Natural Resources

Tony Evers , Governor

Adam N Payne , Secretary

5/22/2023

Chapter 70.114 - Aids Payment Worksheet For Tax Year 2022(Payment Year 2023) - Payment Due January 31, 2023

1221 of 7056

FILE NO: W 1295 *	DATE OF PURCHASE: 03/18/1998	GRANTOR: HEARTHSTONE LLC
LEGAL DESCRIPTION: T07 R12-E S12 PT OF NWSE	PARCEL NO: 12-0712-124-8500-1	CONTROL NO: 80345
27.24	\$214,194.87	0.97701565 \$209,271.74
	0	\$0.00 STAT 999999 STATE OF WISCONSIN
	0.00285170	\$596.78 CNTY 13 DANE COUNTY
	0.00182260	\$381.41 MUNI 13024 TOWN OF DEERFIELD
	0.00838130	\$1,753.97 REG 131309 SCH D OF DEERFIELD COMMUNITY
	0.00067350	\$140.95 VTAE 000400 MADISON AREA VOCATIONAL TECH DIST
Parcel Total:		\$2,873.11

File Number Total:	\$2,873.11
--------------------	------------

FILE NO: W 1559 *	DATE OF PURCHASE: 12/31/2004	GRANTOR: DAVID C LOVEJOY
LEGAL DESCRIPTION: T07 R12-E S01 PT OF SWNE	PARCEL NO: 0712-011-9000-0	CONTROL NO: 92015
19.9	\$85,932.73	0.97701565 \$83,957.63
	0	\$0.00 STAT 999999 STATE OF WISCONSIN
	0.00285170	\$239.42 CNTY 13 DANE COUNTY
	0.00182260	\$153.02 MUNI 13024 TOWN OF DEERFIELD
	0.00838130	\$703.67 REG 131309 SCH D OF DEERFIELD COMMUNITY
	0.00067350	\$56.55 VTAE 000400 MADISON AREA VOCATIONAL TECH DIST
Parcel Total:		\$1,152.66



State of Wisconsin / Department of Natural Resources

Tony Evers , Governor

Adam N Payne , Secretary

5/22/2023

Chapter 70.114 - Aids Payment Worksheet For Tax Year 2022(Payment Year 2023) - Payment Due January 31, 2023

1222 of 7056

LEGAL DESCRIPTION: T07 R12-E S01 PT OF NWNE	PARCEL NO: 0712-011-8500-7	CONTROL NO: 92016
---	----------------------------	-------------------

34.86	\$206,345.39	0.97701565	\$201,602.67	
-------	--------------	------------	--------------	--

0	\$0.00	STAT	999999	STATE OF WISCONSIN
0.00285170	\$574.91	CNTY	13	DANE COUNTY
0.00182260	\$367.43	MUNI	13024	TOWN OF DEERFIELD
0.00838130	\$1,689.69	REG	131309	SCH D OF DEERFIELD COMMUNITY
0.00067350	\$135.78	VTAE	000400	MADISON AREA VOCATIONAL TECH DIST

Parcel Total:	\$2,767.81
---------------	------------

LEGAL DESCRIPTION: T07 R12-E S01 PT OF NENE	PARCEL NO: 0712-011-8000-2	CONTROL NO: 92017
---	----------------------------	-------------------

20.78	\$350,655.66	0.97701565	\$342,596.06	
-------	--------------	------------	--------------	--

0	\$0.00	STAT	999999	STATE OF WISCONSIN
0.00285170	\$976.98	CNTY	13	DANE COUNTY
0.00182260	\$624.41	MUNI	13024	TOWN OF DEERFIELD
0.00838130	\$2,871.40	REG	131309	SCH D OF DEERFIELD COMMUNITY
0.00067350	\$230.75	VTAE	000400	MADISON AREA VOCATIONAL TECH DIST

Parcel Total:	\$4,703.54
---------------	------------

File Number Total:	\$8,624.01
--------------------	------------



State of Wisconsin / Department of Natural Resources

Tony Evers , Governor

Adam N Payne , Secretary

5/22/2023

Chapter 70.114 - Aids Payment Worksheet For Tax Year 2022(Payment Year 2023) - Payment Due January 31, 2023

1223 of 7056

FILE NO: W 1720 *				DATE OF PURCHASE: 11/11/2008				GRANTOR: Nathan Brown			
LEGAL DESCRIPTION: T07 R12-E S01 PT OF NESE				PARCEL NO: 0712-014-8300-6				CONTROL NO: 103920			
20	\$168,850.81	0.97701565	\$164,969.88								
				0	\$0.00	STAT	999999	STATE OF WISCONSIN			
				0.00285170	\$470.44	CNTY	13	DANE COUNTY			
				0.00182260	\$300.67	MUNI	13024	TOWN OF DEERFIELD			
				0.00838130	\$1,382.66	REG	131309	SCH D OF DEERFIELD COMMUNITY			
				0.00067350	\$111.11	VTAE	000400	MADISON AREA VOCATIONAL TECH DIST			
Parcel Total:					\$2,264.88						

LEGAL DESCRIPTION: T07 R12-E S01 SWSE				PARCEL NO: 0712-014-9000-7				CONTROL NO: 103921			
40	\$337,701.63	0.97701565	\$329,939.77								
				0	\$0.00	STAT	999999	STATE OF WISCONSIN			
				0.00285170	\$940.89	CNTY	13	DANE COUNTY			
				0.00182260	\$601.34	MUNI	13024	TOWN OF DEERFIELD			
				0.00838130	\$2,765.33	REG	131309	SCH D OF DEERFIELD COMMUNITY			
				0.00067350	\$222.22	VTAE	000400	MADISON AREA VOCATIONAL TECH DIST			
Parcel Total:					\$4,529.78						



State of Wisconsin / Department of Natural Resources

Tony Evers , Governor

Adam N Payne , Secretary

5/22/2023

Chapter 70.114 - Aids Payment Worksheet For Tax Year 2022(Payment Year 2023) - Payment Due January 31, 2023

1224 of 7056

LEGAL DESCRIPTION: T07 R12-E S12 NWNE	PARCEL NO: 0712-121-8500-4	CONTROL NO: 103922
---------------------------------------	----------------------------	--------------------

40	\$337,701.63	0.97701565	\$329,939.77	
----	--------------	------------	--------------	--

0	\$0.00	STAT	999999	STATE OF WISCONSIN
0.00285170	\$940.89	CNTY	13	DANE COUNTY
0.00182260	\$601.34	MUNI	13024	TOWN OF DEERFIELD
0.00838130	\$2,765.33	REG	131309	SCH D OF DEERFIELD COMMUNITY
0.00067350	\$222.22	VTAE	000400	MADISON AREA VOCATIONAL TECH DIST

Parcel Total:	\$4,529.78
---------------	------------

LEGAL DESCRIPTION: T07 R12-E S01 PT OF SESE	PARCEL NO:	CONTROL NO: 104200
---	------------	--------------------

0.02	\$168.86	0.97701565	\$164.97	
------	----------	------------	----------	--

0	\$0.00	STAT	999999	STATE OF WISCONSIN
0.00285170	\$0.47	CNTY	13	DANE COUNTY
0.00182260	\$0.30	MUNI	13024	TOWN OF DEERFIELD
0.00838130	\$1.38	REG	131309	SCH D OF DEERFIELD COMMUNITY
0.00067350	\$0.11	VTAE	000400	MADISON AREA VOCATIONAL TECH DIST

Parcel Total:	\$2.26
---------------	--------

File Number Total:	\$11,326.70
--------------------	-------------

Municipality Total:	\$38,537.62
---------------------	-------------



State of Wisconsin / Department of Natural Resources

Tony Evers , Governor

Adam N Payne , Secretary

5/22/2023

Chapter 70.114 - Aids Payment Worksheet For Tax Year 2022(Payment Year 2023) - Payment Due January 31, 2023

1225 of 7056

DETAIL FOR TOWN OF DUNN, DANE COUNTY

Acres	Est. Adjust. Purch. Price	Level of Assessment	Adjusted Local Value	Net Gen. Tax Rate	Calc. Aid Pay Amount	----- Taxing Jurisdiction ----- Type	Code	Description
FILE NO: NA 616 *			DATE OF PURCHASE: 01/22/1997			GRANTOR: J R FILLION		
LEGAL DESCRIPTION: T06 R10-E S18 NWSE				PARCEL NO: 14-0610-184-8500-5		CONTROL NO: 77789		
40	\$116,242.12	0.86824501	\$100,926.64	0	\$0.00	STAT	999999	STATE OF WISCONSIN
				0.00335060	\$338.16	CNTY	13	DANE COUNTY
				0.00201610	\$203.47	MUNI	13028	TOWN OF DUNN
				0.01102490	\$1,112.71	REG	134144	SCH D OF OREGON
				0.00079120	\$79.85	VTAE	000400	MADISON AREA VOCATIONAL TECH DIST
Parcel Total:					\$1,734.19			

File Number Total: \$1,734.19

FILE NO: W 1010 *			DATE OF PURCHASE: 10/02/1992			GRANTOR: GORDON KOPKE		
LEGAL DESCRIPTION: T06 R10-E S32 PT GV LT 1-LT2				PARCEL NO: 14-0610-322-8500-7		CONTROL NO: 70794		
16.63	\$296,734.80	0.86824501	\$257,638.51	0	\$0.00	STAT	999999	STATE OF WISCONSIN
				0.00335060	\$863.23	CNTY	13	DANE COUNTY
				0.00201610	\$519.41	MUNI	13028	TOWN OF DUNN
				0.01102490	\$2,840.45	REG	134144	SCH D OF OREGON
				0.00079120	\$203.84	VTAE	000400	MADISON AREA VOCATIONAL TECH DIST
Parcel Total:					\$4,426.93			



State of Wisconsin / Department of Natural Resources

Tony Evers , Governor

Adam N Payne , Secretary

5/22/2023

Chapter 70.114 - Aids Payment Worksheet For Tax Year 2022(Payment Year 2023) - Payment Due January 31, 2023

1226 of 7056

LEGAL DESCRIPTION: T06 R10-E S32 PT GV LT 2-LT2	PARCEL NO: 14-0610-322-9000-0	CONTROL NO: 70795
---	-------------------------------	-------------------

2.27	\$44,713.16	0.86824501	\$38,821.98
------	-------------	------------	-------------

0	\$0.00	STAT	999999	STATE OF WISCONSIN
0.00335060	\$130.08	CNTY	13	DANE COUNTY
0.00201610	\$78.27	MUNI	13028	TOWN OF DUNN
0.01102490	\$428.01	REG	134144	SCH D OF OREGON
0.00079120	\$30.71	VTAE	000400	MADISON AREA VOCATIONAL TECH DIST

Parcel Total:	\$667.07
---------------	----------

File Number Total:	\$5,094.00
--------------------	------------

FILE NO: W 1077 *	DATE OF PURCHASE: 11/11/1993	GRANTOR: DONALD LARSON, ET AL
-------------------	------------------------------	-------------------------------

LEGAL DESCRIPTION: T06 R10-E S30 PT OF NENE	PARCEL NO: 14-0610-301-8370-0	CONTROL NO: 72003
---	-------------------------------	-------------------

6.9	\$46,576.70	0.86824501	\$40,439.98
-----	-------------	------------	-------------

0	\$0.00	STAT	999999	STATE OF WISCONSIN
0.00335060	\$135.50	CNTY	13	DANE COUNTY
0.00201610	\$81.53	MUNI	13028	TOWN OF DUNN
0.01102490	\$445.85	REG	134144	SCH D OF OREGON
0.00079120	\$31.99	VTAE	000400	MADISON AREA VOCATIONAL TECH DIST

Parcel Total:	\$694.87
---------------	----------



State of Wisconsin / Department of Natural Resources

Tony Evers , Governor

Adam N Payne , Secretary

5/22/2023

Chapter 70.114 - Aids Payment Worksheet For Tax Year 2022(Payment Year 2023) - Payment Due January 31, 2023

1227 of 7056

LEGAL DESCRIPTION: T06 R10-E S30 PT OF SENE	PARCEL NO: 14-0610-301-9501-9	CONTROL NO: 72004
---	-------------------------------	-------------------

37.5	\$648,580.49	0.86824501	\$563,126.77
------	--------------	------------	--------------

0	\$0.00	STAT	999999	STATE OF WISCONSIN
0.00335060	\$1,886.79	CNTY	13	DANE COUNTY
0.00201610	\$1,135.30	MUNI	13028	TOWN OF DUNN
0.01102490	\$6,208.43	REG	134144	SCH D OF OREGON
0.00079120	\$445.53	VTAE	000400	MADISON AREA VOCATIONAL TECH DIST

Parcel Total:	\$9,676.05
---------------	------------

LEGAL DESCRIPTION: T06 R10-E S30 PT OF NESE	PARCEL NO: 8030-8/8000-4	CONTROL NO: 72005
---	--------------------------	-------------------

36.23	\$244,951.50	0.86824501	\$212,677.92
-------	--------------	------------	--------------

0	\$0.00	STAT	999999	STATE OF WISCONSIN
0.00335060	\$712.59	CNTY	13	DANE COUNTY
0.00201610	\$428.77	MUNI	13028	TOWN OF DUNN
0.01102490	\$2,344.76	REG	134144	SCH D OF OREGON
0.00079120	\$168.26	VTAE	000400	MADISON AREA VOCATIONAL TECH DIST

Parcel Total:	\$3,654.38
---------------	------------

LEGAL DESCRIPTION: T06 R10-E S30 PT OF SESE	PARCEL NO: 14-0610-304-9530-1	CONTROL NO: 72006
---	-------------------------------	-------------------

18.53	\$125,757.08	0.86824501	\$109,187.96
-------	--------------	------------	--------------

0	\$0.00	STAT	999999	STATE OF WISCONSIN
0.00335060	\$365.84	CNTY	13	DANE COUNTY
0.00201610	\$220.13	MUNI	13028	TOWN OF DUNN
0.01102490	\$1,203.79	REG	134144	SCH D OF OREGON
0.00079120	\$86.39	VTAE	000400	MADISON AREA VOCATIONAL TECH DIST

Parcel Total:	\$1,876.15
---------------	------------



State of Wisconsin / Department of Natural Resources

Tony Evers , Governor

Adam N Payne , Secretary

5/22/2023

Chapter 70.114 - Aids Payment Worksheet For Tax Year 2022(Payment Year 2023) - Payment Due January 31, 2023

1228 of 7056

File Number Total: \$15,901.45

FILE NO: W 1184 *

DATE OF PURCHASE: 08/08/1995

GRANTOR: MARIAN BERMAN

LEGAL DESCRIPTION: T06 R10-E S31 PT OF SENE

PARCEL NO: 14-0610-311-9700-6

CONTROL NO: 75541

34.3 \$212,650.98 0.86824501 \$184,633.15

0 \$0.00 STAT 999999 STATE OF WISCONSIN

0.00335060 \$618.63 CNTY 13 DANE COUNTY

0.00201610 \$372.23 MUNI 13028 TOWN OF DUNN

0.01102490 \$2,035.57 REG 134144 SCH D OF OREGON

0.00079120 \$146.08 VTAE 000400 MADISON AREA VOCATIONAL TECH DIST

Parcel Total: \$3,172.51

LEGAL DESCRIPTION: T06 R10-E S31 PT OF NESE

PARCEL NO: 14-0610-314-8002-0

CONTROL NO: 75542

17.7 \$109,617.90 0.86824501 \$95,175.19

0 \$0.00 STAT 999999 STATE OF WISCONSIN

0.00335060 \$318.89 CNTY 13 DANE COUNTY

0.00201610 \$191.88 MUNI 13028 TOWN OF DUNN

0.01102490 \$1,049.30 REG 134144 SCH D OF OREGON

0.00079120 \$75.30 VTAE 000400 MADISON AREA VOCATIONAL TECH DIST

Parcel Total: \$1,635.37

File Number Total: \$4,807.88



State of Wisconsin / Department of Natural Resources

Tony Evers , Governor

Adam N Payne , Secretary

5/22/2023

Chapter 70.114 - Aids Payment Worksheet For Tax Year 2022(Payment Year 2023) - Payment Due January 31, 2023

1229 of 7056

FILE NO: W 1208 *				DATE OF PURCHASE: 04/18/1996				GRANTOR: CARL G WEAVER			
LEGAL DESCRIPTION: T06 R10-E S31 SWNE				PARCEL NO: 14-061031190003				CONTROL NO: 77044			
40	\$268,767.95	0.86824501	\$233,356.43								
				0	\$0.00	STAT	999999	STATE OF WISCONSIN			
				0.00335060	\$781.88	CNTY	13	DANE COUNTY			
				0.00201610	\$470.46	MUNI	13028	TOWN OF DUNN			
				0.01102490	\$2,572.74	REG	134144	SCH D OF OREGON			
				0.00079120	\$184.62	VTAE	000400	MADISON AREA VOCATIONAL TECH DIST			
Parcel Total:					\$4,009.70						

LEGAL DESCRIPTION: T06 R10-E S31 PT OF NWSE				PARCEL NO: 14-061031485007				CONTROL NO: 77045			
33.32	\$273,316.91	0.86824501	\$237,306.05								
				0	\$0.00	STAT	999999	STATE OF WISCONSIN			
				0.00335060	\$795.11	CNTY	13	DANE COUNTY			
				0.00201610	\$478.42	MUNI	13028	TOWN OF DUNN			
				0.01102490	\$2,616.28	REG	134144	SCH D OF OREGON			
				0.00079120	\$187.75	VTAE	000400	MADISON AREA VOCATIONAL TECH DIST			
Parcel Total:					\$4,077.56						

File Number Total:					\$8,087.26						
--------------------	--	--	--	--	------------	--	--	--	--	--	--



State of Wisconsin / Department of Natural Resources

Tony Evers , Governor

Adam N Payne , Secretary

5/22/2023

Chapter 70.114 - Aids Payment Worksheet For Tax Year 2022(Payment Year 2023) - Payment Due January 31, 2023

1230 of 7056

FILE NO: W 1228 *	DATE OF PURCHASE: 03/05/1996	GRANTOR: KARL J KELLOR
LEGAL DESCRIPTION: T06 R10-E S32 PT GV LT 3	PARCEL NO: 14-061032383400	CONTROL NO: 76277
2.6	\$246,402.21	0.86824501 \$213,937.49
	0	\$0.00 STAT 999999 STATE OF WISCONSIN
	0.00335060	\$716.81 CNTY 13 DANE COUNTY
	0.00201610	\$431.31 MUNI 13028 TOWN OF DUNN
	0.01102490	\$2,358.65 REG 134144 SCH D OF OREGON
	0.00079120	\$169.26 VTAE 000400 MADISON AREA VOCATIONAL TECH DIST
Parcel Total:		\$3,676.03

File Number Total:	\$3,676.03
--------------------	------------

FILE NO: W 1265 *	DATE OF PURCHASE: 01/21/1997	GRANTOR: WERNER E EUGSTER
LEGAL DESCRIPTION: T06 R10-E S31 PT OF NWSW	PARCEL NO: 14-0610-313-8501-7	CONTROL NO: 77778
31.29	\$201,106.00	0.86824501 \$174,609.28
	0	\$0.00 STAT 999999 STATE OF WISCONSIN
	0.00335060	\$585.04 CNTY 13 DANE COUNTY
	0.00201610	\$352.02 MUNI 13028 TOWN OF DUNN
	0.01102490	\$1,925.05 REG 134144 SCH D OF OREGON
	0.00079120	\$138.15 VTAE 000400 MADISON AREA VOCATIONAL TECH DIST
Parcel Total:		\$3,000.26



State of Wisconsin / Department of Natural Resources

Tony Evers , Governor

Adam N Payne , Secretary

5/22/2023

Chapter 70.114 - Aids Payment Worksheet For Tax Year 2022(Payment Year 2023) - Payment Due January 31, 2023

1231 of 7056

LEGAL DESCRIPTION: T06 R10-E S31 PT OF NWNW	PARCEL NO: 14-0610-312-8740-9	CONTROL NO: 77779
---	-------------------------------	-------------------

5.75	\$40,577.77	0.86824501	\$35,231.45	
------	-------------	------------	-------------	--

0	\$0.00	STAT	999999	STATE OF WISCONSIN
0.00335060	\$118.05	CNTY	13	DANE COUNTY
0.00201610	\$71.03	MUNI	13028	TOWN OF DUNN
0.01102490	\$388.42	REG	134144	SCH D OF OREGON
0.00079120	\$27.87	VTAE	000400	MADISON AREA VOCATIONAL TECH DIST

Parcel Total:	\$605.37
---------------	----------

LEGAL DESCRIPTION: T06 R10-E S31 SWNW	PARCEL NO: 14-0610-312-9000-9	CONTROL NO: 77780
---------------------------------------	-------------------------------	-------------------

40	\$307,720.70	0.86824501	\$267,176.97	
----	--------------	------------	--------------	--

0	\$0.00	STAT	999999	STATE OF WISCONSIN
0.00335060	\$895.19	CNTY	13	DANE COUNTY
0.00201610	\$538.64	MUNI	13028	TOWN OF DUNN
0.01102490	\$2,945.61	REG	134144	SCH D OF OREGON
0.00079120	\$211.38	VTAE	000400	MADISON AREA VOCATIONAL TECH DIST

Parcel Total:	\$4,590.82
---------------	------------

File Number Total:	\$8,196.45
--------------------	------------



State of Wisconsin / Department of Natural Resources

Tony Evers , Governor

Adam N Payne , Secretary

5/22/2023

Chapter 70.114 - Aids Payment Worksheet For Tax Year 2022(Payment Year 2023) - Payment Due January 31, 2023

1232 of 7056

FILE NO: W 1685 *	DATE OF PURCHASE: 04/27/2007	GRANTOR: JAMES M FAHEY
LEGAL DESCRIPTION: T06 R10-E S32 P LT2-CSM12105	PARCEL NO: 0610-323-8100-0	CONTROL NO: 97879

7.66 \$97,533.15 0.86824501 \$84,682.68

0 \$0.00 STAT 999999 STATE OF WISCONSIN

0.00335060 \$283.73 CNTY 13 DANE COUNTY

0.00201610 \$170.73 MUNI 13028 TOWN OF DUNN

0.01102490 \$933.62 REG 134144 SCH D OF OREGON

0.00079120 \$67.00 VTAE 000400 MADISON AREA VOCATIONAL TECH DIST

Parcel Total: \$1,455.08

File Number Total: \$1,455.08

Municipality Total: \$48,952.34



State of Wisconsin / Department of Natural Resources

Tony Evers , Governor

Adam N Payne , Secretary

5/22/2023

Chapter 70.114 - Aids Payment Worksheet For Tax Year 2022(Payment Year 2023) - Payment Due January 31, 2023

1233 of 7056

DETAIL FOR TOWN OF MAZOMANIE, DANE COUNTY

Acres	Est. Adjust. Purch. Price	Level of Assessment	Adjusted Local Value	Net Gen. Tax Rate	Calc. Aid Pay Amount	----- Taxing Jurisdiction -----		
						Type	Code	Description
FILE NO: FI 2625 *			DATE OF PURCHASE: 09/10/1999			GRANTOR: DIANNE ROELKE, ET AL		
LEGAL DESCRIPTION: T08 R06-E S15 PT OF SESW				PARCEL NO: 17-0806-153-9552-3		CONTROL NO: 82110		
0.25	\$672.03	1.04086559	\$699.49					
				0	\$0.00	STAT	999999	STATE OF WISCONSIN
				0.002748	\$1.92	CNTY	13	DANE COUNTY
				0.00118780	\$0.83	MUNI	13034	TOWN OF MAZOMANIE
				0.00970530	\$6.79	REG	130469	SCH D OF WISCONSIN HEIGHTS (BLK EARTH)
				0.000649	\$0.45	VTAE	000400	MADISON AREA VOCATIONAL TECH DIST
Parcel Total:					\$9.99			

File Number Total: \$9.99

FILE NO: WR 234 *			DATE OF PURCHASE: 05/04/1992			GRANTOR: DONALD LEVY		
LEGAL DESCRIPTION: T09 R06-E S23 PT GV LT 4				PARCEL NO: 17-0906-233-8840-7		CONTROL NO: 70927		
0.59	\$296,494.20	1.04086559	\$308,610.61					
				0	\$0.00	STAT	999999	STATE OF WISCONSIN
				0.002748	\$848.06	CNTY	13	DANE COUNTY
				0.00118780	\$366.56	MUNI	13034	TOWN OF MAZOMANIE
				0.00747160	\$2,305.81	REG	565100	SCH D OF SAUK PRAIRIE
				0.000649	\$200.28	VTAE	000400	MADISON AREA VOCATIONAL TECH DIST
Parcel Total:					\$3,720.71			

File Number Total: \$3,720.71



State of Wisconsin / Department of Natural Resources

Tony Evers , Governor

Adam N Payne , Secretary

5/22/2023

Chapter 70.114 - Aids Payment Worksheet For Tax Year 2022(Payment Year 2023) - Payment Due January 31, 2023

1234 of 7056

FILE NO: WR 235 *				DATE OF PURCHASE: 05/15/1992				GRANTOR: JOHN COOKE ESTATE			
LEGAL DESCRIPTION: T09 R06-E S25 NWSW				PARCEL NO: 17-0906-253-8500-4				CONTROL NO: 70817			
40	\$125,120.55	1.04086559	\$130,233.68								
				0	\$0.00	STAT	999999	STATE OF WISCONSIN			
				0.002748	\$357.88	CNTY	13	DANE COUNTY			
				0.00118780	\$154.69	MUNI	13034	TOWN OF MAZOMANIE			
				0.00970530	\$1,263.96	REG	130469	SCH D OF WISCONSIN HEIGHTS (BLK EARTH)			
				0.000649	\$84.52	VTAE	000400	MADISON AREA VOCATIONAL TECH DIST			
Parcel Total:					\$1,861.05						

LEGAL DESCRIPTION: T09 R06-E S26 E1/2 OF SWNW				PARCEL NO: 17-0906-262-9000-6				CONTROL NO: 70818			
20	\$79,227.81	1.04086559	\$82,465.50								
				0	\$0.00	STAT	999999	STATE OF WISCONSIN			
				0.002748	\$226.61	CNTY	13	DANE COUNTY			
				0.00118780	\$97.95	MUNI	13034	TOWN OF MAZOMANIE			
				0.00970530	\$800.35	REG	130469	SCH D OF WISCONSIN HEIGHTS (BLK EARTH)			
				0.000649	\$53.52	VTAE	000400	MADISON AREA VOCATIONAL TECH DIST			
Parcel Total:					\$1,178.43						



State of Wisconsin / Department of Natural Resources

Tony Evers , Governor

Adam N Payne , Secretary

5/22/2023

Chapter 70.114 - Aids Payment Worksheet For Tax Year 2022(Payment Year 2023) - Payment Due January 31, 2023

1235 of 7056

LEGAL DESCRIPTION: T09 R06-E S26 PT OF NESE	PARCEL NO: 17-0906-264-8000-6	CONTROL NO: 70819
---	-------------------------------	-------------------

39.75	\$143,945.65	1.04086559	\$149,828.08
-------	--------------	------------	--------------

0	\$0.00	STAT	999999	STATE OF WISCONSIN
0.002748	\$411.72	CNTY	13	DANE COUNTY
0.00118780	\$177.96	MUNI	13034	TOWN OF MAZOMANIE
0.00970530	\$1,454.12	REG	130469	SCH D OF WISCONSIN HEIGHTS (BLK EARTH)
0.000649	\$97.24	VTAE	000400	MADISON AREA VOCATIONAL TECH DIST

Parcel Total:	\$2,141.04
---------------	------------

LEGAL DESCRIPTION: T09 R06-E S26 SESE	PARCEL NO: 17-0906-264-9500-9	CONTROL NO: 70820
---------------------------------------	-------------------------------	-------------------

40	\$131,789.39	1.04086559	\$137,175.04
----	--------------	------------	--------------

0	\$0.00	STAT	999999	STATE OF WISCONSIN
0.002748	\$376.95	CNTY	13	DANE COUNTY
0.00118780	\$162.93	MUNI	13034	TOWN OF MAZOMANIE
0.00970530	\$1,331.32	REG	130469	SCH D OF WISCONSIN HEIGHTS (BLK EARTH)
0.000649	\$89.02	VTAE	000400	MADISON AREA VOCATIONAL TECH DIST

Parcel Total:	\$1,960.22
---------------	------------

LEGAL DESCRIPTION: T09 R06-E S35 PT OF NENE	PARCEL NO: 17-0906-351-8000-0	CONTROL NO: 70821
---	-------------------------------	-------------------

4	\$12,553.11	1.04086559	\$13,066.10
---	-------------	------------	-------------

0	\$0.00	STAT	999999	STATE OF WISCONSIN
0.002748	\$35.91	CNTY	13	DANE COUNTY
0.00118780	\$15.52	MUNI	13034	TOWN OF MAZOMANIE
0.00970530	\$126.81	REG	130469	SCH D OF WISCONSIN HEIGHTS (BLK EARTH)
0.000649	\$8.48	VTAE	000400	MADISON AREA VOCATIONAL TECH DIST

Parcel Total:	\$186.72
---------------	----------



State of Wisconsin / Department of Natural Resources

Tony Evers , Governor

Adam N Payne , Secretary

5/22/2023

Chapter 70.114 - Aids Payment Worksheet For Tax Year 2022(Payment Year 2023) - Payment Due January 31, 2023

1236 of 7056

File Number Total: \$7,327.46

FILE NO: WR 237 *

DATE OF PURCHASE: 05/01/1992

GRANTOR: DORIAN RING

LEGAL DESCRIPTION: T09 R06-E S35 PT LT3-CSM6097

PARCEL NO: 17-0906-351-8755-8

CONTROL NO: 70323

1.63 \$52,853.51 1.04086559 \$55,013.40

0 \$0.00 STAT 999999 STATE OF WISCONSIN

0.002748 \$151.18 CNTY 13 DANE COUNTY

0.00118780 \$65.34 MUNI 13034 TOWN OF MAZOMANIE

0.00970530 \$533.92 REG 130469 SCH D OF WISCONSIN HEIGHTS (BLK EARTH)

0.000649 \$35.70 VTAE 000400 MADISON AREA VOCATIONAL TECH DIST

Parcel Total: \$786.14

LEGAL DESCRIPTION: T09 R06-E S35 PT LT3-CSM6097

PARCEL NO: 079959

CONTROL NO: 79959

0.35 \$7,415.35 1.04086559 \$7,718.38

0 \$0.00 STAT 999999 STATE OF WISCONSIN

0.002748 \$21.21 CNTY 13 DANE COUNTY

0.00118780 \$9.17 MUNI 13034 TOWN OF MAZOMANIE

0.00970530 \$74.91 REG 130469 SCH D OF WISCONSIN HEIGHTS (BLK EARTH)

0.000649 \$5.01 VTAE 000400 MADISON AREA VOCATIONAL TECH DIST

Parcel Total: \$110.30

File Number Total: \$896.44



State of Wisconsin / Department of Natural Resources

Tony Evers , Governor

Adam N Payne , Secretary

5/22/2023

Chapter 70.114 - Aids Payment Worksheet For Tax Year 2022(Payment Year 2023) - Payment Due January 31, 2023

1237 of 7056

FILE NO: WR 257 *				DATE OF PURCHASE: 01/26/1993				GRANTOR: GARY COBURN			
LEGAL DESCRIPTION: T09 R06-E S25 PT NWNW-LT 1				PARCEL NO: 17-0906-252-8700-3				CONTROL NO: 71206			
12.69	\$52,896.36	1.04086559	\$55,058.00								
				0	\$0.00	STAT	999999	STATE OF WISCONSIN			
				0.002748	\$151.30	CNTY	13	DANE COUNTY			
				0.00118780	\$65.40	MUNI	13034	TOWN OF MAZOMANIE			
				0.00747160	\$411.37	REG	565100	SCH D OF SAUK PRAIRIE			
				0.000649	\$35.73	VTAE	000400	MADISON AREA VOCATIONAL TECH DIST			
Parcel Total:					\$663.80						

File Number Total:					\$663.80						
--------------------	--	--	--	--	----------	--	--	--	--	--	--

FILE NO: WR 260 *				DATE OF PURCHASE: 01/04/1993				GRANTOR: KENNETH RING			
LEGAL DESCRIPTION: T09 R06-E S35 PT NWNE-LOT 2				PARCEL NO: 17-0906-351-8735-2				CONTROL NO: 71190			
2	\$58,449.01	1.04086559	\$60,837.57								
				0	\$0.00	STAT	999999	STATE OF WISCONSIN			
				0.002748	\$167.18	CNTY	13	DANE COUNTY			
				0.00118780	\$72.26	MUNI	13034	TOWN OF MAZOMANIE			
				0.00970530	\$590.45	REG	130469	SCH D OF WISCONSIN HEIGHTS (BLK EARTH)			
				0.000649	\$39.48	VTAE	000400	MADISON AREA VOCATIONAL TECH DIST			
Parcel Total:					\$869.37						

File Number Total:					\$869.37						
--------------------	--	--	--	--	----------	--	--	--	--	--	--



State of Wisconsin / Department of Natural Resources

Tony Evers , Governor

Adam N Payne , Secretary

5/22/2023

Chapter 70.114 - Aids Payment Worksheet For Tax Year 2022(Payment Year 2023) - Payment Due January 31, 2023

1238 of 7056

FILE NO: WR 264 *				DATE OF PURCHASE: 01/04/1993				GRANTOR: GERARD RING, ET AL			
LEGAL DESCRIPTION: T09 R06-E S35 PT NWNE-LOT 1				PARCEL NO: 17-0906-351-8665-7				CONTROL NO: 71193			
1.96	\$62,623.94	1.04086559	\$65,183.11								
				0	\$0.00	STAT	999999	STATE OF WISCONSIN			
				0.002748	\$179.12	CNTY	13	DANE COUNTY			
				0.00118780	\$77.42	MUNI	13034	TOWN OF MAZOMANIE			
				0.00970530	\$632.62	REG	130469	SCH D OF WISCONSIN HEIGHTS (BLK EARTH)			
				0.000649	\$42.30	VTAE	000400	MADISON AREA VOCATIONAL TECH DIST			
Parcel Total:					\$931.46						

File Number Total:					\$931.46						
--------------------	--	--	--	--	----------	--	--	--	--	--	--

FILE NO: WR 302 A				DATE OF PURCHASE: 07/13/1993				GRANTOR: WIS DEPT OF TRANSPORTATION			
LEGAL DESCRIPTION: T09 R06-E S35 PT OF NESW				PARCEL NO: 081092				CONTROL NO: 81092			
7.96	\$5,762.45	1.04086559	\$5,997.94								
				0	\$0.00	STAT	999999	STATE OF WISCONSIN			
				0.002748	\$16.48	CNTY	13	DANE COUNTY			
				0.00118780	\$7.12	MUNI	13034	TOWN OF MAZOMANIE			
				0.00747160	\$44.81	REG	565100	SCH D OF SAUK PRAIRIE			
				0.000649	\$3.89	VTAE	000400	MADISON AREA VOCATIONAL TECH DIST			
Parcel Total:					\$72.30						

File Number Total:					\$72.30						
--------------------	--	--	--	--	---------	--	--	--	--	--	--



State of Wisconsin / Department of Natural Resources

Tony Evers , Governor

Adam N Payne , Secretary

5/22/2023

Chapter 70.114 - Aids Payment Worksheet For Tax Year 2022(Payment Year 2023) - Payment Due January 31, 2023

1239 of 7056

FILE NO: WR 306 *				DATE OF PURCHASE: 01/11/1994				GRANTOR: THOMAS LITZKOW			
LEGAL DESCRIPTION: T09 R06-E S25 PT OF NENW				PARCEL NO: 17-0906-252-8000-0				CONTROL NO: 72151			
15.53	\$52,779.71	1.04086559	\$54,936.59								
				0	\$0.00	STAT	999999	STATE OF WISCONSIN			
				0.002748	\$150.96	CNTY	13	DANE COUNTY			
				0.00118780	\$65.25	MUNI	13034	TOWN OF MAZOMANIE			
				0.00747160	\$410.46	REG	565100	SCH D OF SAUK PRAIRIE			
				0.000649	\$35.65	VTAE	000400	MADISON AREA VOCATIONAL TECH DIST			
				Parcel Total:	\$662.32						

				File Number Total:	\$662.32						
--	--	--	--	--------------------	----------	--	--	--	--	--	--

FILE NO: WR 323 *				DATE OF PURCHASE: 12/06/1993				GRANTOR: WILLIAM KNECHTGES, ET AL			
LEGAL DESCRIPTION: T08 R06-E S06 PT OF NESW				PARCEL NO: 17-0806-063-8000-1				CONTROL NO: 71989			
10	\$18,787.18	1.04086559	\$19,554.93								
				0	\$0.00	STAT	999999	STATE OF WISCONSIN			
				0.002748	\$53.74	CNTY	13	DANE COUNTY			
				0.00118780	\$23.23	MUNI	13034	TOWN OF MAZOMANIE			
				0.00970530	\$189.79	REG	130469	SCH D OF WISCONSIN HEIGHTS (BLK EARTH)			
				0.000649	\$12.69	VTAE	000400	MADISON AREA VOCATIONAL TECH DIST			
				Parcel Total:	\$279.45						



State of Wisconsin / Department of Natural Resources

Tony Evers , Governor

Adam N Payne , Secretary

5/22/2023

Chapter 70.114 - Aids Payment Worksheet For Tax Year 2022(Payment Year 2023) - Payment Due January 31, 2023

1240 of 7056

LEGAL DESCRIPTION: T08 R06-E S06 PT OF SESW PARCEL NO: 17-0806-063-9500-4 CONTROL NO: 71990

0.96 \$2,087.46 1.04086559 \$2,172.77

0 \$0.00 STAT 999999 STATE OF WISCONSIN

0.002748 \$5.97 CNTY 13 DANE COUNTY

0.00118780 \$2.58 MUNI 13034 TOWN OF MAZOMANIE

0.00970530 \$21.09 REG 130469 SCH D OF WISCONSIN HEIGHTS (BLK EARTH)

0.000649 \$1.41 VTAE 000400 MADISON AREA VOCATIONAL TECH DIST

Parcel Total: \$31.05

File Number Total: \$310.50

FILE NO: WR 324 * DATE OF PURCHASE: 12/01/1993 GRANTOR: DAVID RICKEY

LEGAL DESCRIPTION: T08 R06-E S06 PT OF NESW PARCEL NO: 17-0806-063-8040-3 CONTROL NO: 71988

23.1 \$33,816.93 1.04086559 \$35,198.88

0 \$0.00 STAT 999999 STATE OF WISCONSIN

0.002748 \$96.73 CNTY 13 DANE COUNTY

0.00118780 \$41.81 MUNI 13034 TOWN OF MAZOMANIE

0.00970530 \$341.62 REG 130469 SCH D OF WISCONSIN HEIGHTS (BLK EARTH)

0.000649 \$22.84 VTAE 000400 MADISON AREA VOCATIONAL TECH DIST

Parcel Total: \$503.00

File Number Total: \$503.00



State of Wisconsin / Department of Natural Resources

Tony Evers , Governor

Adam N Payne , Secretary

5/22/2023

Chapter 70.114 - Aids Payment Worksheet For Tax Year 2022(Payment Year 2023) - Payment Due January 31, 2023

1241 of 7056

FILE NO: WR 331 *				DATE OF PURCHASE: 04/28/1995				GRANTOR: STEVEN P RING			
LEGAL DESCRIPTION: T09 R06-E S26 SWSW				PARCEL NO: 17-0906-263-9000-5				CONTROL NO: 75162			
40	\$91,675.91	1.04086559	\$95,422.30								
				0	\$0.00	STAT	999999	STATE OF WISCONSIN			
				0.002748	\$262.22	CNTY	13	DANE COUNTY			
				0.00118780	\$113.34	MUNI	13034	TOWN OF MAZOMANIE			
				0.00970530	\$926.10	REG	130469	SCH D OF WISCONSIN HEIGHTS (BLK EARTH)			
				0.000649	\$61.93	VTAE	000400	MADISON AREA VOCATIONAL TECH DIST			
Parcel Total:					\$1,363.59						

LEGAL DESCRIPTION: T09 R06-E S35 NWNW				PARCEL NO: 17-0906-352-8500-4				CONTROL NO: 75163			
40	\$89,933.02	1.04086559	\$93,608.19								
				0	\$0.00	STAT	999999	STATE OF WISCONSIN			
				0.002748	\$257.23	CNTY	13	DANE COUNTY			
				0.00118780	\$111.19	MUNI	13034	TOWN OF MAZOMANIE			
				0.00970530	\$908.49	REG	130469	SCH D OF WISCONSIN HEIGHTS (BLK EARTH)			
				0.000649	\$60.75	VTAE	000400	MADISON AREA VOCATIONAL TECH DIST			
Parcel Total:					\$1,337.66						



State of Wisconsin / Department of Natural Resources

Tony Evers , Governor

Adam N Payne , Secretary

5/22/2023

Chapter 70.114 - Aids Payment Worksheet For Tax Year 2022(Payment Year 2023) - Payment Due January 31, 2023

1242 of 7056

LEGAL DESCRIPTION: T09 R06-E S35 SWNW				PARCEL NO: 17-0906-352-9000-7				CONTROL NO: 75164			
40	\$79,475.70	1.04086559	\$82,723.52								
				0	\$0.00	STAT	999999	STATE OF WISCONSIN			
				0.002748	\$227.32	CNTY	13	DANE COUNTY			
				0.00118780	\$98.26	MUNI	13034	TOWN OF MAZOMANIE			
				0.00970530	\$802.86	REG	130469	SCH D OF WISCONSIN HEIGHTS (BLK EARTH)			
				0.000649	\$53.69	VTAE	000400	MADISON AREA VOCATIONAL TECH DIST			
				Parcel Total:	\$1,182.13						

LEGAL DESCRIPTION: T09 R06-E S35 PT OF NENW				PARCEL NO: 17-0906-352-8000-9				CONTROL NO: 75165			
17	\$38,343.54	1.04086559	\$39,910.47								
				0	\$0.00	STAT	999999	STATE OF WISCONSIN			
				0.002748	\$109.67	CNTY	13	DANE COUNTY			
				0.00118780	\$47.40	MUNI	13034	TOWN OF MAZOMANIE			
				0.00970530	\$387.34	REG	130469	SCH D OF WISCONSIN HEIGHTS (BLK EARTH)			
				0.000649	\$25.90	VTAE	000400	MADISON AREA VOCATIONAL TECH DIST			
				Parcel Total:	\$570.31						

LEGAL DESCRIPTION: T09 R06-E S35 PT OF SENW				PARCEL NO: 17-0906-352-9500-2				CONTROL NO: 75166			
29.4	\$35,903.49	1.04086559	\$37,370.71								
				0	\$0.00	STAT	999999	STATE OF WISCONSIN			
				0.002748	\$102.69	CNTY	13	DANE COUNTY			
				0.00118780	\$44.39	MUNI	13034	TOWN OF MAZOMANIE			
				0.00970530	\$362.69	REG	130469	SCH D OF WISCONSIN HEIGHTS (BLK EARTH)			
				0.000649	\$24.25	VTAE	000400	MADISON AREA VOCATIONAL TECH DIST			
				Parcel Total:	\$534.02						



State of Wisconsin / Department of Natural Resources

Tony Evers , Governor

Adam N Payne , Secretary

5/22/2023

Chapter 70.114 - Aids Payment Worksheet For Tax Year 2022(Payment Year 2023) - Payment Due January 31, 2023

1243 of 7056

LEGAL DESCRIPTION: T09 R06-E S35 PT OF SWNE	PARCEL NO: 75167	CONTROL NO: 75167
---	------------------	-------------------

1	\$1,045.73	1.04086559	\$1,088.47	
---	------------	------------	------------	--

0	\$0.00	STAT	999999	STATE OF WISCONSIN
0.002748	\$2.99	CNTY	13	DANE COUNTY
0.00118780	\$1.29	MUNI	13034	TOWN OF MAZOMANIE
0.00970530	\$10.56	REG	130469	SCH D OF WISCONSIN HEIGHTS (BLK EARTH)
0.000649	\$0.71	VTAE	000400	MADISON AREA VOCATIONAL TECH DIST

Parcel Total:	\$15.55
---------------	---------

File Number Total:	\$5,003.26
--------------------	------------

FILE NO: WR 342 *	DATE OF PURCHASE: 08/25/1993	GRANTOR: DEPARTMENT OF TRANSPORTATION
-------------------	------------------------------	---------------------------------------

LEGAL DESCRIPTION: T09 R06-E S25 PT OF NENW	PARCEL NO: 17-0906-252-8070-6	CONTROL NO: 72747
---	-------------------------------	-------------------

7.38	\$33,816.93	1.04086559	\$35,198.88	
------	-------------	------------	-------------	--

0	\$0.00	STAT	999999	STATE OF WISCONSIN
0.002748	\$96.73	CNTY	13	DANE COUNTY
0.00118780	\$41.81	MUNI	13034	TOWN OF MAZOMANIE
0.00747160	\$262.99	REG	565100	SCH D OF SAUK PRAIRIE
0.000649	\$22.84	VTAE	000400	MADISON AREA VOCATIONAL TECH DIST

Parcel Total:	\$424.37
---------------	----------

File Number Total:	\$424.37
--------------------	----------



State of Wisconsin / Department of Natural Resources

Tony Evers , Governor

Adam N Payne , Secretary

5/22/2023

Chapter 70.114 - Aids Payment Worksheet For Tax Year 2022(Payment Year 2023) - Payment Due January 31, 2023

1244 of 7056

FILE NO: WR 356 *				DATE OF PURCHASE: 09/13/1994				GRANTOR: WILLIAM LASKO II			
LEGAL DESCRIPTION: T09 R06-E S35 PT OF SWNE				PARCEL NO: 17-090635190008				CONTROL NO: 73850			
12.43	\$99,081.91	1.04086559	\$103,130.96								
				0	\$0.00	STAT	999999	STATE OF WISCONSIN			
				0.002748	\$283.40	CNTY	13	DANE COUNTY			
				0.00118780	\$122.50	MUNI	13034	TOWN OF MAZOMANIE			
				0.00970530	\$1,000.92	REG	130469	SCH D OF WISCONSIN HEIGHTS (BLK EARTH)			
				0.000649	\$66.93	VTAE	000400	MADISON AREA VOCATIONAL TECH DIST			
Parcel Total:					\$1,473.75						

LEGAL DESCRIPTION: T09 R06-E S35 PT OF NWNE				PARCEL NO: 17-090635190008				CONTROL NO: 73851			
2.87	\$22,871.21	1.04086559	\$23,805.85								
				0	\$0.00	STAT	999999	STATE OF WISCONSIN			
				0.002748	\$65.42	CNTY	13	DANE COUNTY			
				0.00118780	\$28.28	MUNI	13034	TOWN OF MAZOMANIE			
				0.00970530	\$231.04	REG	130469	SCH D OF WISCONSIN HEIGHTS (BLK EARTH)			
				0.000649	\$15.45	VTAE	000400	MADISON AREA VOCATIONAL TECH DIST			
Parcel Total:					\$340.19						

File Number Total:					\$1,813.94						
--------------------	--	--	--	--	------------	--	--	--	--	--	--



State of Wisconsin / Department of Natural Resources

Tony Evers , Governor

Adam N Payne , Secretary

5/22/2023

Chapter 70.114 - Aids Payment Worksheet For Tax Year 2022(Payment Year 2023) - Payment Due January 31, 2023

1245 of 7056

FILE NO: WR 370 *	DATE OF PURCHASE: 01/04/1995	GRANTOR: DANE COUNTY
LEGAL DESCRIPTION: T09 R06-E S23 PT GV LT 4	PARCEL NO: 17-0906-233-9050-1	CONTROL NO: 74362
1.55	\$34,160.61	1.04086559 \$35,556.60
	0	\$0.00 STAT 999999 STATE OF WISCONSIN
	0.002748	\$97.71 CNTY 13 DANE COUNTY
	0.00118780	\$42.23 MUNI 13034 TOWN OF MAZOMANIE
	0.00747160	\$265.66 REG 565100 SCH D OF SAUK PRAIRIE
	0.000649	\$23.08 VTAE 000400 MADISON AREA VOCATIONAL TECH DIST
Parcel Total:		\$428.68

File Number Total:	\$428.68
--------------------	----------

FILE NO: WR 380 *	DATE OF PURCHASE: 06/09/1995	GRANTOR: DANE COUNTY
LEGAL DESCRIPTION: T09 R06-E S13 GOV LOT 11-ISLAND WI RIV	PARCEL NO: 17-0906-131-8580-5	CONTROL NO: 77226
5.3	\$6,100.11	1.04086559 \$6,349.39
	0	\$0.00 STAT 999999 STATE OF WISCONSIN
	0.002748	\$17.45 CNTY 13 DANE COUNTY
	0.00118780	\$7.54 MUNI 13034 TOWN OF MAZOMANIE
	0.00747160	\$47.44 REG 565100 SCH D OF SAUK PRAIRIE
	0.000649	\$4.12 VTAE 000400 MADISON AREA VOCATIONAL TECH DIST
Parcel Total:		\$76.55

File Number Total:	\$76.55
--------------------	---------



State of Wisconsin / Department of Natural Resources

Tony Evers , Governor

Adam N Payne , Secretary

5/22/2023

Chapter 70.114 - Aids Payment Worksheet For Tax Year 2022(Payment Year 2023) - Payment Due January 31, 2023

1246 of 7056

FILE NO: WR 422 *				DATE OF PURCHASE: 07/31/1996				GRANTOR: GARY COBURN			
LEGAL DESCRIPTION: T09 R06-E S25 LT1-CSM8244				PARCEL NO: 17-090625288100				CONTROL NO: 77124			
16.63	\$109,887.63	1.04086559	\$114,378.25								
				0	\$0.00	STAT	999999	STATE OF WISCONSIN			
				0.002748	\$314.31	CNTY	13	DANE COUNTY			
				0.00118780	\$135.86	MUNI	13034	TOWN OF MAZOMANIE			
				0.00747160	\$854.58	REG	565100	SCH D OF SAUK PRAIRIE			
				0.000649	\$74.23	VTAE	000400	MADISON AREA VOCATIONAL TECH DIST			
				Parcel Total:		\$1,378.98					

				File Number Total:		\$1,378.98					
--	--	--	--	--------------------	--	------------	--	--	--	--	--

FILE NO: WR 489 *				DATE OF PURCHASE: 11/10/1999				GRANTOR: W P & L LAND STEWARDSHIP TRU			
LEGAL DESCRIPTION: T09 R06-E S20 PT OF SESE				PARCEL NO: 17-0906-204-9710-7				CONTROL NO: 82122			
22.22	\$213,321.59	1.04086559	\$222,039.11								
				0	\$0.00	STAT	999999	STATE OF WISCONSIN			
				0.002748	\$610.16	CNTY	13	DANE COUNTY			
				0.00118780	\$263.73	MUNI	13034	TOWN OF MAZOMANIE			
				0.00970530	\$2,154.95	REG	130469	SCH D OF WISCONSIN HEIGHTS (BLK EARTH)			
				0.000649	\$144.10	VTAE	000400	MADISON AREA VOCATIONAL TECH DIST			
				Parcel Total:		\$3,172.94					



State of Wisconsin / Department of Natural Resources

Tony Evers , Governor

Adam N Payne , Secretary

5/22/2023

Chapter 70.114 - Aids Payment Worksheet For Tax Year 2022(Payment Year 2023) - Payment Due January 31, 2023

1247 of 7056

LEGAL DESCRIPTION: T09 R06-E S20 PT OF SWSE PARCEL NO: 17-0906-204-9300-3 CONTROL NO: 82123

3.4 \$32,641.91 1.04086559 \$33,975.84

0 \$0.00 STAT 999999 STATE OF WISCONSIN

0.002748 \$93.37 CNTY 13 DANE COUNTY

0.00118780 \$40.36 MUNI 13034 TOWN OF MAZOMANIE

0.00970530 \$329.75 REG 130469 SCH D OF WISCONSIN HEIGHTS (BLK EARTH)

0.000649 \$22.05 VTAE 000400 MADISON AREA VOCATIONAL TECH DIST

Parcel Total: \$485.53

File Number Total: \$3,658.47

FILE NO: WR 499 * DATE OF PURCHASE: 01/05/2000 GRANTOR: TOWN OF MAZOMANIE

LEGAL DESCRIPTION: T09 R06-E S30 PT OF SESE PARCEL NO: 17-0960-304-9830-1 CONTROL NO: 84490

6 \$21,180.13 1.04086559 \$22,045.67

0 \$0.00 STAT 999999 STATE OF WISCONSIN

0.002748 \$60.58 CNTY 13 DANE COUNTY

0.00118780 \$26.19 MUNI 13034 TOWN OF MAZOMANIE

0.00970530 \$213.96 REG 130469 SCH D OF WISCONSIN HEIGHTS (BLK EARTH)

0.000649 \$14.31 VTAE 000400 MADISON AREA VOCATIONAL TECH DIST

Parcel Total: \$315.04

File Number Total: \$315.04



State of Wisconsin / Department of Natural Resources

Tony Evers , Governor

Adam N Payne , Secretary

5/22/2023

Chapter 70.114 - Aids Payment Worksheet For Tax Year 2022(Payment Year 2023) - Payment Due January 31, 2023

1248 of 7056

FILE NO: WR 517 *		DATE OF PURCHASE: 06/18/2002		GRANTOR: THE CONSERVATION FUND	
LEGAL DESCRIPTION: T09 R06-E S34 PT OF NESE		PARCEL NO: 034/0906-344-8470-1		CONTROL NO: 86837	
0.5	\$2,849.30	1.04086559	\$2,965.74		
		0	\$0.00	STAT 999999	STATE OF WISCONSIN
		0.002748	\$8.15	CNTY 13	DANE COUNTY
		0.00118780	\$3.52	MUNI 13034	TOWN OF MAZOMANIE
		0.00970530	\$28.78	REG 130469	SCH D OF WISCONSIN HEIGHTS (BLK EARTH)
		0.000649	\$1.92	VTAE 000400	MADISON AREA VOCATIONAL TECH DIST
Parcel Total:			\$42.37		

LEGAL DESCRIPTION: T09 R06-E S35 SWSW		PARCEL NO: 034/0906-353-9000-6		CONTROL NO: 86838	
41	\$122,574.70	1.04086559	\$127,583.78		
		0	\$0.00	STAT 999999	STATE OF WISCONSIN
		0.002748	\$350.60	CNTY 13	DANE COUNTY
		0.00118780	\$151.54	MUNI 13034	TOWN OF MAZOMANIE
		0.00970530	\$1,238.24	REG 130469	SCH D OF WISCONSIN HEIGHTS (BLK EARTH)
		0.000649	\$82.80	VTAE 000400	MADISON AREA VOCATIONAL TECH DIST
Parcel Total:			\$1,823.18		



State of Wisconsin / Department of Natural Resources

Tony Evers , Governor

Adam N Payne , Secretary

5/22/2023

Chapter 70.114 - Aids Payment Worksheet For Tax Year 2022(Payment Year 2023) - Payment Due January 31, 2023

1249 of 7056

LEGAL DESCRIPTION: T09 R06-E S35 PT OF SESW	PARCEL NO: 034/0906-353-9600-0	CONTROL NO: 86839
---	--------------------------------	-------------------

15	\$78,675.18	1.04086559	\$81,890.29	
----	-------------	------------	-------------	--

0	\$0.00	STAT	999999	STATE OF WISCONSIN
0.002748	\$225.03	CNTY	13	DANE COUNTY
0.00118780	\$97.27	MUNI	13034	TOWN OF MAZOMANIE
0.00970530	\$794.77	REG	130469	SCH D OF WISCONSIN HEIGHTS (BLK EARTH)
0.000649	\$53.15	VTAE	000400	MADISON AREA VOCATIONAL TECH DIST

Parcel Total:	\$1,170.22
---------------	------------

LEGAL DESCRIPTION: T09 R06-E S35 PT OF NWSW	PARCEL NO: 034/0906-353-8500-3	CONTROL NO: 86840
---	--------------------------------	-------------------

20.5	\$155,070.92	1.04086559	\$161,407.99	
------	--------------	------------	--------------	--

0	\$0.00	STAT	999999	STATE OF WISCONSIN
0.002748	\$443.55	CNTY	13	DANE COUNTY
0.00118780	\$191.72	MUNI	13034	TOWN OF MAZOMANIE
0.00970530	\$1,566.51	REG	130469	SCH D OF WISCONSIN HEIGHTS (BLK EARTH)
0.000649	\$104.75	VTAE	000400	MADISON AREA VOCATIONAL TECH DIST

Parcel Total:	\$2,306.53
---------------	------------

LEGAL DESCRIPTION: T09 R06-E S35 PT OF NESW	PARCEL NO: 034/0906-353-8090-0	CONTROL NO: 86841
---	--------------------------------	-------------------

5.25	\$66,704.06	1.04086559	\$69,429.96	
------	-------------	------------	-------------	--

0	\$0.00	STAT	999999	STATE OF WISCONSIN
0.002748	\$190.79	CNTY	13	DANE COUNTY
0.00118780	\$82.47	MUNI	13034	TOWN OF MAZOMANIE
0.00970530	\$673.84	REG	130469	SCH D OF WISCONSIN HEIGHTS (BLK EARTH)
0.000649	\$45.06	VTAE	000400	MADISON AREA VOCATIONAL TECH DIST

Parcel Total:	\$992.16
---------------	----------



State of Wisconsin / Department of Natural Resources

Tony Evers , Governor

Adam N Payne , Secretary

5/22/2023

Chapter 70.114 - Aids Payment Worksheet For Tax Year 2022(Payment Year 2023) - Payment Due January 31, 2023

1250 of 7056

File Number Total: \$6,334.46

FILE NO: WR 526 *

DATE OF PURCHASE: 06/12/2003

GRANTOR: ZERWICK SURVIVORS TRUST

LEGAL DESCRIPTION: T09 R06-E S33 NWNW

PARCEL NO: 0906-332-8500-8

CONTROL NO: 89293

40 \$126,058.07 1.04086559 \$131,209.50

0 \$0.00 STAT 999999 STATE OF WISCONSIN

0.002748 \$360.56 CNTY 13 DANE COUNTY

0.00118780 \$155.85 MUNI 13034 TOWN OF MAZOMANIE

0.00970530 \$1,273.43 REG 130469 SCH D OF WISCONSIN HEIGHTS (BLK EARTH)

0.000649 \$85.15 VTAE 000400 MADISON AREA VOCATIONAL TECH DIST

Parcel Total: \$1,874.99

LEGAL DESCRIPTION: T09 R06-E S33 SWNW

PARCEL NO: 0906-332-9000-1

CONTROL NO: 89294

40 \$117,864.60 1.04086559 \$122,681.21

0 \$0.00 STAT 999999 STATE OF WISCONSIN

0.002748 \$337.13 CNTY 13 DANE COUNTY

0.00118780 \$145.72 MUNI 13034 TOWN OF MAZOMANIE

0.00970530 \$1,190.66 REG 130469 SCH D OF WISCONSIN HEIGHTS (BLK EARTH)

0.000649 \$79.62 VTAE 000400 MADISON AREA VOCATIONAL TECH DIST

Parcel Total: \$1,753.13



State of Wisconsin / Department of Natural Resources

Tony Evers , Governor

Adam N Payne , Secretary

5/22/2023

Chapter 70.114 - Aids Payment Worksheet For Tax Year 2022(Payment Year 2023) - Payment Due January 31, 2023

1251 of 7056

LEGAL DESCRIPTION: T09 R06-E S33 SWSW	PARCEL NO: 0906-333-9000-0	CONTROL NO: 89295
---------------------------------------	----------------------------	-------------------

40	\$321,498.17	1.04086559	\$334,636.39
----	--------------	------------	--------------

0	\$0.00	STAT	999999	STATE OF WISCONSIN
0.002748	\$919.57	CNTY	13	DANE COUNTY
0.00118780	\$397.47	MUNI	13034	TOWN OF MAZOMANIE
0.00970530	\$3,247.74	REG	130469	SCH D OF WISCONSIN HEIGHTS (BLK EARTH)
0.000649	\$217.17	VTAE	000400	MADISON AREA VOCATIONAL TECH DIST

Parcel Total:	\$4,781.95
---------------	------------

LEGAL DESCRIPTION: T09 R06-E S33 NWSW	PARCEL NO: 0906-333-8500-7	CONTROL NO: 89296
---------------------------------------	----------------------------	-------------------

40	\$129,839.37	1.04086559	\$135,145.33
----	--------------	------------	--------------

0	\$0.00	STAT	999999	STATE OF WISCONSIN
0.002748	\$371.38	CNTY	13	DANE COUNTY
0.00118780	\$160.52	MUNI	13034	TOWN OF MAZOMANIE
0.00970530	\$1,311.62	REG	130469	SCH D OF WISCONSIN HEIGHTS (BLK EARTH)
0.000649	\$87.71	VTAE	000400	MADISON AREA VOCATIONAL TECH DIST

Parcel Total:	\$1,931.23
---------------	------------

File Number Total:	\$10,341.30
--------------------	-------------



State of Wisconsin / Department of Natural Resources

Tony Evers , Governor

Adam N Payne , Secretary

5/22/2023

Chapter 70.114 - Aids Payment Worksheet For Tax Year 2022(Payment Year 2023) - Payment Due January 31, 2023

1252 of 7056

FILE NO: WR 543 *				DATE OF PURCHASE: 05/23/2003				GRANTOR: IVAN MCCRANNER			
LEGAL DESCRIPTION: T09 R06-E S27 PT OF SENE				PARCEL NO: 17-0906-271-9500-0				CONTROL NO: 89241			
10	\$24,059.41	1.04086559	\$25,042.62								
				0	\$0.00	STAT	999999	STATE OF WISCONSIN			
				0.002748	\$68.82	CNTY	13	DANE COUNTY			
				0.00118780	\$29.75	MUNI	13034	TOWN OF MAZOMANIE			
				0.00970530	\$243.05	REG	130469	SCH D OF WISCONSIN HEIGHTS (BLK EARTH)			
				0.000649	\$16.25	VTAE	000400	MADISON AREA VOCATIONAL TECH DIST			
Parcel Total:					\$357.87						

File Number Total:					\$357.87						
--------------------	--	--	--	--	----------	--	--	--	--	--	--

FILE NO: WR 70014 *				DATE OF PURCHASE: 09/29/2009				GRANTOR: Dane County (7A Farms LLC pr			
LEGAL DESCRIPTION: T08 R06-E S06 NENW				PARCEL NO: 0806-062-8000-2 (gov lt1)				CONTROL NO: 103660			
40	\$168,266.10	1.04086559	\$175,142.39								
				0	\$0.00	STAT	999999	STATE OF WISCONSIN			
				0.002748	\$481.29	CNTY	13	DANE COUNTY			
				0.00118780	\$208.03	MUNI	13034	TOWN OF MAZOMANIE			
				0.00970530	\$1,699.81	REG	130469	SCH D OF WISCONSIN HEIGHTS (BLK EARTH)			
				0.000649	\$113.66	VTAE	000400	MADISON AREA VOCATIONAL TECH DIST			
Parcel Total:					\$2,502.79						



State of Wisconsin / Department of Natural Resources

Tony Evers , Governor

Adam N Payne , Secretary

5/22/2023

Chapter 70.114 - Aids Payment Worksheet For Tax Year 2022(Payment Year 2023) - Payment Due January 31, 2023

1253 of 7056

LEGAL DESCRIPTION: T08 R06-E S06 SENW				PARCEL NO: 0806-062-9500-5 (gov lt 2)				CONTROL NO: 103661	
40	\$168,266.10	1.04086559	\$175,142.39						
				0	\$0.00	STAT	999999	STATE OF WISCONSIN	
				0.002748	\$481.29	CNTY	13	DANE COUNTY	
				0.00118780	\$208.03	MUNI	13034	TOWN OF MAZOMANIE	
				0.00970530	\$1,699.81	REG	130469	SCH D OF WISCONSIN HEIGHTS (BLK EARTH)	
				0.000649	\$113.66	VTAE	000400	MADISON AREA VOCATIONAL TECH DIST	
Parcel Total:					\$2,502.79				

LEGAL DESCRIPTION: T08 R06-E S06 SWNW				PARCEL NO: 0806-062-9000-0 (gov lt 2)				CONTROL NO: 103662	
34.5	\$145,129.51	1.04086559	\$151,060.31						
				0	\$0.00	STAT	999999	STATE OF WISCONSIN	
				0.002748	\$415.11	CNTY	13	DANE COUNTY	
				0.00118780	\$179.43	MUNI	13034	TOWN OF MAZOMANIE	
				0.00970530	\$1,466.08	REG	130469	SCH D OF WISCONSIN HEIGHTS (BLK EARTH)	
				0.000649	\$98.04	VTAE	000400	MADISON AREA VOCATIONAL TECH DIST	
Parcel Total:					\$2,158.66				

LEGAL DESCRIPTION: T08 R06-E S06 NWNE				PARCEL NO: 0806-061-8500-8				CONTROL NO: 103663	
40.5	\$170,369.42	1.04086559	\$177,331.67						
				0	\$0.00	STAT	999999	STATE OF WISCONSIN	
				0.002748	\$487.30	CNTY	13	DANE COUNTY	
				0.00118780	\$210.63	MUNI	13034	TOWN OF MAZOMANIE	
				0.00970530	\$1,721.05	REG	130469	SCH D OF WISCONSIN HEIGHTS (BLK EARTH)	
				0.000649	\$115.09	VTAE	000400	MADISON AREA VOCATIONAL TECH DIST	
Parcel Total:					\$2,534.07				



State of Wisconsin / Department of Natural Resources

Tony Evers , Governor

Adam N Payne , Secretary

5/22/2023

Chapter 70.114 - Aids Payment Worksheet For Tax Year 2022(Payment Year 2023) - Payment Due January 31, 2023

1254 of 7056

LEGAL DESCRIPTION: T08 R06-E S06 PT OF NWNW	PARCEL NO: 0806-062-8000-2 (gov lt1)	CONTROL NO: 106220
---	--------------------------------------	--------------------

5.5	\$23,136.59	1.04086559	\$24,082.08
-----	-------------	------------	-------------

0	\$0.00	STAT	999999	STATE OF WISCONSIN
0.002748	\$66.18	CNTY	13	DANE COUNTY
0.00118780	\$28.60	MUNI	13034	TOWN OF MAZOMANIE
0.00970530	\$233.72	REG	130469	SCH D OF WISCONSIN HEIGHTS (BLK EARTH)
0.000649	\$15.63	VTAE	000400	MADISON AREA VOCATIONAL TECH DIST

Parcel Total:	\$344.13
---------------	----------

File Number Total:	\$10,042.44
--------------------	-------------

FILE NO: WR 70040 *	DATE OF PURCHASE: 12/20/2010	GRANTOR: Natural Heritage Land Trust,
---------------------	------------------------------	---------------------------------------

LEGAL DESCRIPTION: T08 R06-E S06 PT OF SWNE	PARCEL NO: 034/0806-061-9000-1	CONTROL NO: 122020
---	--------------------------------	--------------------

39.75	\$18,195.86	1.04086559	\$18,939.44
-------	-------------	------------	-------------

0	\$0.00	STAT	999999	STATE OF WISCONSIN
0.002748	\$52.05	CNTY	13	DANE COUNTY
0.00118780	\$22.50	MUNI	13034	TOWN OF MAZOMANIE
0.00970530	\$183.81	REG	130469	SCH D OF WISCONSIN HEIGHTS (BLK EARTH)
0.000649	\$12.29	VTAE	000400	MADISON AREA VOCATIONAL TECH DIST

Parcel Total:	\$270.65
---------------	----------

File Number Total:	\$270.65
--------------------	----------



State of Wisconsin / Department of Natural Resources

Tony Evers , Governor

Adam N Payne , Secretary

5/22/2023

Chapter 70.114 - Aids Payment Worksheet For Tax Year 2022(Payment Year 2023) - Payment Due January 31, 2023

1255 of 7056

FILE NO: WR 70090 *		DATE OF PURCHASE: 10/29/2019			GRANTOR: Estate of Kevin Isenring			
LEGAL DESCRIPTION: T09 R06-E S25 PT OF NENW				PARCEL NO: 034/090625280019		CONTROL NO: 138138		
13.56	\$81,828.54	1.04086559	\$85,172.51					
				0	\$0.00	STAT	999999	STATE OF WISCONSIN
				0.002748	\$234.05	CNTY	13	DANE COUNTY
				0.00118780	\$101.17	MUNI	13034	TOWN OF MAZOMANIE
				0.00747160	\$636.37	REG	565100	SCH D OF SAUK PRAIRIE
				0.000649	\$55.28	VTAE	000400	MADISON AREA VOCATIONAL TECH DIST
Parcel Total:				\$1,026.87				

LEGAL DESCRIPTION: T09 R06-E S24 PT OF SESW		PARCEL NO: 034/090625280019			CONTROL NO: 138637			
1	\$6,034.56	1.04086559	\$6,281.16					
				0	\$0.00	STAT	999999	STATE OF WISCONSIN
				0.002748	\$17.26	CNTY	13	DANE COUNTY
				0.00118780	\$7.46	MUNI	13034	TOWN OF MAZOMANIE
				0.00747160	\$46.93	REG	565100	SCH D OF SAUK PRAIRIE
				0.000649	\$4.08	VTAE	000400	MADISON AREA VOCATIONAL TECH DIST
Parcel Total:				\$75.73				

File Number Total:	\$1,102.60
--------------------	------------

Municipality Total:	\$57,515.96
---------------------	-------------



State of Wisconsin / Department of Natural Resources

Tony Evers , Governor

Adam N Payne , Secretary

5/22/2023

Chapter 70.114 - Aids Payment Worksheet For Tax Year 2022(Payment Year 2023) - Payment Due January 31, 2023

1256 of 7056

DETAIL FOR TOWN OF MIDDLETON, DANE COUNTY

Acres	Est. Adjust. Purch. Price	Level of Assessment	Adjusted Local Value	Net Gen. Tax Rate	Calc. Aid Pay Amount	----- Taxing Jurisdiction ----- Type	Code	Description
-------	------------------------------	------------------------	-------------------------	----------------------	-------------------------	---	------	-------------

FILE NO: P 1925 E	DATE OF PURCHASE: 07/11/2008	GRANTOR: Ice Age Park And Trail Found
-------------------	------------------------------	---------------------------------------

LEGAL DESCRIPTION: T07 R08-E S30 PT OF SWSW	PARCEL NO: 038-0708-303-9240-6	CONTROL NO: 109700
---	--------------------------------	--------------------

4.6	\$115,849.36	0.84288030	\$97,647.15					
				0	\$0.00	STAT	999999	STATE OF WISCONSIN
				0.00347630	\$339.45	CNTY	13	DANE COUNTY
				0.00204320	\$199.51	MUNI	13038	TOWN OF MIDDLETON
				0.01011110	\$987.32	REG	133549	SCH D OF MIDDLETON-CROSS PLAINS
				0.000821	\$80.17	VTAE	000400	MADISON AREA VOCATIONAL TECH DIST

Parcel Total: \$1,606.45

File Number Total: \$1,606.45

FILE NO: PR 40139 *	DATE OF PURCHASE: 08/26/2013	GRANTOR: Debra A Davis
---------------------	------------------------------	------------------------

LEGAL DESCRIPTION: T07 R08-E S31 Pt. Lot 1, CSM 4712	PARCEL NO: 038-0708-312-8720-6	CONTROL NO: 124751
--	--------------------------------	--------------------

0.19	\$9,314.69	0.84288030	\$7,851.17					
				0	\$0.00	STAT	999999	STATE OF WISCONSIN
				0.00347630	\$27.29	CNTY	13	DANE COUNTY
				0.00204320	\$16.04	MUNI	13038	TOWN OF MIDDLETON
				0.01011110	\$79.38	REG	133549	SCH D OF MIDDLETON-CROSS PLAINS
				0.000821	\$6.45	VTAE	000400	MADISON AREA VOCATIONAL TECH DIST

Parcel Total: \$129.16



State of Wisconsin / Department of Natural Resources

Tony Evers , Governor

Adam N Payne , Secretary

5/22/2023

Chapter 70.114 - Aids Payment Worksheet For Tax Year 2022(Payment Year 2023) - Payment Due January 31, 2023

1257 of 7056

LEGAL DESCRIPTION: T07 R08-E S31 Pt. Lot 2, CSM 4712	PARCEL NO: 038-0708-312-8740-2	CONTROL NO: 124752
--	--------------------------------	--------------------

0.17	\$8,538.82	0.84288030	\$7,197.20
------	------------	------------	------------

0	\$0.00	STAT	999999	STATE OF WISCONSIN
0.00347630	\$25.02	CNTY	13	DANE COUNTY
0.00204320	\$14.71	MUNI	13038	TOWN OF MIDDLETON
0.01011110	\$72.77	REG	133549	SCH D OF MIDDLETON-CROSS PLAINS
0.000821	\$5.91	VTAE	000400	MADISON AREA VOCATIONAL TECH DIST

Parcel Total:	\$118.41
---------------	----------

File Number Total:	\$247.57
--------------------	----------

FILE NO: PR 40143 *	DATE OF PURCHASE: 06/25/2016	GRANTOR: Roy P Johanson, et al
---------------------	------------------------------	--------------------------------

LEGAL DESCRIPTION: T07 R08-E S31 PT OF NWNW	PARCEL NO: Pt. 038-0708-312-8700-0	CONTROL NO: 124774
---	------------------------------------	--------------------

0.19	\$8,989.06	0.84288030	\$7,576.70
------	------------	------------	------------

0	\$0.00	STAT	999999	STATE OF WISCONSIN
0.00347630	\$26.34	CNTY	13	DANE COUNTY
0.00204320	\$15.48	MUNI	13038	TOWN OF MIDDLETON
0.01011110	\$76.61	REG	133549	SCH D OF MIDDLETON-CROSS PLAINS
0.000821	\$6.22	VTAE	000400	MADISON AREA VOCATIONAL TECH DIST

Parcel Total:	\$124.65
---------------	----------

File Number Total:	\$124.65
--------------------	----------



State of Wisconsin / Department of Natural Resources

Tony Evers , Governor

Adam N Payne , Secretary

5/22/2023

Chapter 70.114 - Aids Payment Worksheet For Tax Year 2022(Payment Year 2023) - Payment Due January 31, 2023

1258 of 7056

FILE NO: PR 40144 *				DATE OF PURCHASE: 09/20/2013				GRANTOR: James & Karen K. Theilig			
LEGAL DESCRIPTION: T07 R08-E S31 PT OF NWNW				PARCEL NO: 038-0708-312-8680-5				CONTROL NO: 124775			
0.19	\$10,340.76	0.84288030	\$8,716.02								
				0	\$0.00	STAT	999999	STATE OF WISCONSIN			
				0.00347630	\$30.30	CNTY	13	DANE COUNTY			
				0.00204320	\$17.81	MUNI	13038	TOWN OF MIDDLETON			
				0.01011110	\$88.13	REG	133549	SCH D OF MIDDLETON-CROSS PLAINS			
				0.000821	\$7.16	VTAE	000400	MADISON AREA VOCATIONAL TECH DIST			
Parcel Total:					\$143.40						

File Number Total:					\$143.40						
--------------------	--	--	--	--	----------	--	--	--	--	--	--

FILE NO: PR 40145 *				DATE OF PURCHASE: 04/24/2013				GRANTOR: Robert A. & Catherine C. Be			
LEGAL DESCRIPTION: T07 R08-E S31 Pt. Lot 1, CSM 13471				PARCEL NO: 038-0708-312-8670-7, 038-0708-312-8501-0				CONTROL NO: 124809			
0.45	\$19,739.51	0.84288030	\$16,638.04								
				0	\$0.00	STAT	999999	STATE OF WISCONSIN			
				0.00347630	\$57.84	CNTY	13	DANE COUNTY			
				0.00204320	\$34.00	MUNI	13038	TOWN OF MIDDLETON			
				0.01011110	\$168.23	REG	133549	SCH D OF MIDDLETON-CROSS PLAINS			
				0.000821	\$13.66	VTAE	000400	MADISON AREA VOCATIONAL TECH DIST			
Parcel Total:					\$273.73						

File Number Total:					\$273.73						
--------------------	--	--	--	--	----------	--	--	--	--	--	--

Municipality Total:					\$2,395.80						
---------------------	--	--	--	--	------------	--	--	--	--	--	--



State of Wisconsin / Department of Natural Resources

Tony Evers , Governor

Adam N Payne , Secretary

5/22/2023

Chapter 70.114 - Aids Payment Worksheet For Tax Year 2022(Payment Year 2023) - Payment Due January 31, 2023

1259 of 7056

DETAIL FOR TOWN OF MONTROSE, DANE COUNTY

Acres	Est. Adjust. Purch. Price	Level of Assessment	Adjusted Local Value	Net Gen. Tax Rate	Calc. Aid Pay Amount	----- Taxing Jurisdiction ----- Type	Code	Description
-------	------------------------------	------------------------	-------------------------	----------------------	-------------------------	---	------	-------------

FILE NO: P 1767 *	DATE OF PURCHASE: 02/17/2003	GRANTOR: DENNIS MIDTHUN
-------------------	------------------------------	-------------------------

LEGAL DESCRIPTION: T05 R08-E S23 PT OF NWSE	PARCEL NO: 040-0508-234-8500-1	CONTROL NO: 89243
---	--------------------------------	-------------------

16.72	\$70,920.26	0.70285818	\$49,846.88					
				0	\$0.00	STAT	999999	STATE OF WISCONSIN
				0.00421220	\$209.97	CNTY	13	DANE COUNTY
				0.00306450	\$152.76	MUNI	13040	TOWN OF MONTROSE
				0.01373370	\$684.58	REG	130350	SCH D OF BELLEVILLE
				0.00099480	\$49.59	VTAE	000400	MADISON AREA VOCATIONAL TECH DIST

Parcel Total:	\$1,096.90
---------------	------------

LEGAL DESCRIPTION: T05 R08-E S23 PT OF SWNE	PARCEL NO: 0508-231-9375-0	CONTROL NO: 89521
---	----------------------------	-------------------

0.1	\$705.78	0.70285818	\$496.06					
				0	\$0.00	STAT	999999	STATE OF WISCONSIN
				0.00421220	\$2.09	CNTY	13	DANE COUNTY
				0.00306450	\$1.52	MUNI	13040	TOWN OF MONTROSE
				0.01373370	\$6.81	REG	130350	SCH D OF BELLEVILLE
				0.00099480	\$0.49	VTAE	000400	MADISON AREA VOCATIONAL TECH DIST

Parcel Total:	\$10.91
---------------	---------

File Number Total:	\$1,107.81
--------------------	------------



State of Wisconsin / Department of Natural Resources

Tony Evers , Governor

Adam N Payne , Secretary

5/22/2023

Chapter 70.114 - Aids Payment Worksheet For Tax Year 2022(Payment Year 2023) - Payment Due January 31, 2023

1260 of 7056

FILE NO: P 1767 A		DATE OF PURCHASE: 02/17/2003		GRANTOR: DENNIS MIDTHUN	
LEGAL DESCRIPTION: T05 R08-E S23 PT OF SESW		PARCEL NO: 0508-233-9502-0		CONTROL NO: 89522	
15.84	\$17,653.21	0.70285818	\$12,407.70		
		0	\$0.00	STAT 999999	STATE OF WISCONSIN
		0.00421220	\$52.26	CNTY 13	DANE COUNTY
		0.00306450	\$38.02	MUNI 13040	TOWN OF MONTROSE
		0.01373370	\$170.40	REG 130350	SCH D OF BELLEVILLE
		0.00099480	\$12.34	VTAE 000400	MADISON AREA VOCATIONAL TECH DIST
		Parcel Total:	\$273.02		

LEGAL DESCRIPTION: T05 R08-E S23 PT OF SWSE		PARCEL NO: 0508-234-9002-0		CONTROL NO: 89523	
39	\$244,202.70	0.70285818	\$171,639.87		
		0	\$0.00	STAT 999999	STATE OF WISCONSIN
		0.00421220	\$722.99	CNTY 13	DANE COUNTY
		0.00306450	\$525.99	MUNI 13040	TOWN OF MONTROSE
		0.01373370	\$2,357.24	REG 130350	SCH D OF BELLEVILLE
		0.00099480	\$170.75	VTAE 000400	MADISON AREA VOCATIONAL TECH DIST
		Parcel Total:	\$3,776.97		



State of Wisconsin / Department of Natural Resources

Tony Evers , Governor

Adam N Payne , Secretary

5/22/2023

Chapter 70.114 - Aids Payment Worksheet For Tax Year 2022(Payment Year 2023) - Payment Due January 31, 2023

1261 of 7056

LEGAL DESCRIPTION: T05 R08-E S23 SESE	PARCEL NO: 0508-234-9500-9	CONTROL NO: 89524
---------------------------------------	----------------------------	-------------------

40	\$666,898.95	0.70285818	\$468,735.38
----	--------------	------------	--------------

0	\$0.00	STAT	999999	STATE OF WISCONSIN
0.00421220	\$1,974.43	CNTY	13	DANE COUNTY
0.00306450	\$1,436.43	MUNI	13040	TOWN OF MONTROSE
0.01373370	\$6,437.45	REG	130350	SCH D OF BELLEVILLE
0.00099480	\$466.31	VTAE	000400	MADISON AREA VOCATIONAL TECH DIST

Parcel Total:	\$10,314.62
---------------	-------------

File Number Total:	\$14,364.61
--------------------	-------------

FILE NO: P 1806 *	DATE OF PURCHASE: 11/30/2006	GRANTOR: James E Fahey
-------------------	------------------------------	------------------------

LEGAL DESCRIPTION: T05 R08-E S26 PT OF NWNE	PARCEL NO: 040-0508-232-8500-8	CONTROL NO: 98404
---	--------------------------------	-------------------

18.73	\$150,980.86	0.70285818	\$106,118.13
-------	--------------	------------	--------------

0	\$0.00	STAT	999999	STATE OF WISCONSIN
0.00421220	\$447.00	CNTY	13	DANE COUNTY
0.00306450	\$325.20	MUNI	13040	TOWN OF MONTROSE
0.01373370	\$1,457.39	REG	130350	SCH D OF BELLEVILLE
0.00099480	\$105.57	VTAE	000400	MADISON AREA VOCATIONAL TECH DIST

Parcel Total:	\$2,335.16
---------------	------------



State of Wisconsin / Department of Natural Resources

Tony Evers , Governor

Adam N Payne , Secretary

5/22/2023

Chapter 70.114 - Aids Payment Worksheet For Tax Year 2022(Payment Year 2023) - Payment Due January 31, 2023

1262 of 7056

LEGAL DESCRIPTION: T05 R08-E S26 PT OF NENE PARCEL NO: 040-0508-232-8000-3 CONTROL NO: 98405

1.52 \$9,488.85 0.70285818 \$6,669.32

0 \$0.00 STAT 999999 STATE OF WISCONSIN

0.00421220 \$28.09 CNTY 13 DANE COUNTY

0.00306450 \$20.44 MUNI 13040 TOWN OF MONTROSE

0.01373370 \$91.59 REG 130350 SCH D OF BELLEVILLE

0.00099480 \$6.63 VTAE 000400 MADISON AREA VOCATIONAL TECH DIST

Parcel Total: \$146.75

File Number Total: \$2,481.91

FILE NO: P 1866 * DATE OF PURCHASE: 04/04/2006 GRANTOR: WAYNE F YOUNG

LEGAL DESCRIPTION: T05 R08-E S26 PT OF SENE PARCEL NO: 0508-261-9500-6 CONTROL NO: 96876

20 \$177,893.39 0.70285818 \$125,033.83

0 \$0.00 STAT 999999 STATE OF WISCONSIN

0.00421220 \$526.67 CNTY 13 DANE COUNTY

0.00306450 \$383.16 MUNI 13040 TOWN OF MONTROSE

0.01373370 \$1,717.17 REG 130350 SCH D OF BELLEVILLE

0.00099480 \$124.39 VTAE 000400 MADISON AREA VOCATIONAL TECH DIST

Parcel Total: \$2,751.39



State of Wisconsin / Department of Natural Resources

Tony Evers , Governor

Adam N Payne , Secretary

5/22/2023

Chapter 70.114 - Aids Payment Worksheet For Tax Year 2022(Payment Year 2023) - Payment Due January 31, 2023

1263 of 7056

LEGAL DESCRIPTION: T05 R08-E S26 PT OF NESE	PARCEL NO: 0508-264-8000-0	CONTROL NO: 96877
---	----------------------------	-------------------

15.9	\$168,816.44	0.70285818	\$118,654.01
------	--------------	------------	--------------

0	\$0.00	STAT	999999	STATE OF WISCONSIN
0.00421220	\$499.80	CNTY	13	DANE COUNTY
0.00306450	\$363.61	MUNI	13040	TOWN OF MONTROSE
0.01373370	\$1,629.55	REG	130350	SCH D OF BELLEVILLE
0.00099480	\$118.04	VTAE	000400	MADISON AREA VOCATIONAL TECH DIST

Parcel Total:	\$2,611.00
---------------	------------

File Number Total:	\$5,362.39
--------------------	------------

FILE NO: P 1868 *	DATE OF PURCHASE: 05/18/2006	GRANTOR: HERBERT BLASER
-------------------	------------------------------	-------------------------

LEGAL DESCRIPTION: T05 R08-E S25 PT OF NWSW	PARCEL NO: 040-0508-253-8500-8	CONTROL NO: 96897
---	--------------------------------	-------------------

36.94	\$358,108.10	0.70285818	\$251,699.21
-------	--------------	------------	--------------

0	\$0.00	STAT	999999	STATE OF WISCONSIN
0.00421220	\$1,060.22	CNTY	13	DANE COUNTY
0.00306450	\$771.33	MUNI	13040	TOWN OF MONTROSE
0.01373370	\$3,456.75	REG	130350	SCH D OF BELLEVILLE
0.00099480	\$250.40	VTAE	000400	MADISON AREA VOCATIONAL TECH DIST

Parcel Total:	\$5,538.70
---------------	------------

File Number Total:	\$5,538.70
--------------------	------------



State of Wisconsin / Department of Natural Resources

Tony Evers , Governor

Adam N Payne , Secretary

5/22/2023

Chapter 70.114 - Aids Payment Worksheet For Tax Year 2022(Payment Year 2023) - Payment Due January 31, 2023

1264 of 7056

FILE NO: WM 60210 *	DATE OF PURCHASE: 01/08/2014	GRANTOR: Larry F. and Bonnie M. Dona
LEGAL DESCRIPTION: T05 R08-E S36 PT OF NENW	PARCEL NO: 040-0508-362-8190-2	CONTROL NO: 125920
1.37	\$418.77	0.70285818 \$294.34
	0	\$0.00 STAT 999999 STATE OF WISCONSIN
	0.00421220	\$1.24 CNTY 13 DANE COUNTY
	0.00306450	\$0.90 MUNI 13040 TOWN OF MONTROSE
	0.01373370	\$4.04 REG 130350 SCH D OF BELLEVILLE
	0.00099480	\$0.29 VTAE 000400 MADISON AREA VOCATIONAL TECH DIST
Parcel Total:		\$6.47

LEGAL DESCRIPTION: T05 R08-E S36 PT OF SENW	PARCEL NO: 040-0508-362-9540-6	CONTROL NO: 129474
4.4	\$4,848.07	0.70285818 \$3,407.50
	0	\$0.00 STAT 999999 STATE OF WISCONSIN
	0.00421220	\$14.35 CNTY 13 DANE COUNTY
	0.00306450	\$10.44 MUNI 13040 TOWN OF MONTROSE
	0.01373370	\$46.80 REG 130350 SCH D OF BELLEVILLE
	0.00099480	\$3.39 VTAE 000400 MADISON AREA VOCATIONAL TECH DIST
Parcel Total:		\$74.98

File Number Total:	\$81.45
--------------------	---------

Municipality Total:	\$28,936.87
---------------------	-------------



State of Wisconsin / Department of Natural Resources

Tony Evers , Governor

Adam N Payne , Secretary

5/22/2023

Chapter 70.114 - Aids Payment Worksheet For Tax Year 2022(Payment Year 2023) - Payment Due January 31, 2023

1265 of 7056

DETAIL FOR TOWN OF OREGON, DANE COUNTY

Acres	Est. Adjust. Purch. Price	Level of Assessment	Adjusted Local Value	Net Gen. Tax Rate	Calc. Aid Pay Amount	----- Taxing Jurisdiction ----- Type	Code	Description
-------	------------------------------	------------------------	-------------------------	----------------------	-------------------------	---	------	-------------

FILE NO: FI 2397 *	DATE OF PURCHASE: 03/02/1995	GRANTOR: GILES F GOBEL
--------------------	------------------------------	------------------------

LEGAL DESCRIPTION: T05 R09-E S30 PT OF SENW	PARCEL NO: 21-0509-302-9501-3	CONTROL NO: 74462
---	-------------------------------	-------------------

5.3	\$26,498.76	0.83482139	\$22,121.73					
				0	\$0.00	STAT	999999	STATE OF WISCONSIN
				0.00347030	\$76.77	CNTY	13	DANE COUNTY
				0.00218150	\$48.26	MUNI	13042	TOWN OF OREGON
				0.01106040	\$244.68	REG	130350	SCH D OF BELLEVILLE
				0.00081960	\$18.13	VTAE	000400	MADISON AREA VOCATIONAL TECH DIST

Parcel Total: \$387.84

LEGAL DESCRIPTION: T05 R09-E S30 PT OF SWNE	PARCEL NO: 21-0509-301-9001-9	CONTROL NO: 74463
---	-------------------------------	-------------------

37.75	\$189,134.91	0.83482139	\$157,893.87					
				0	\$0.00	STAT	999999	STATE OF WISCONSIN
				0.00347030	\$547.94	CNTY	13	DANE COUNTY
				0.00218150	\$344.45	MUNI	13042	TOWN OF OREGON
				0.01106040	\$1,746.38	REG	130350	SCH D OF BELLEVILLE
				0.00081960	\$129.41	VTAE	000400	MADISON AREA VOCATIONAL TECH DIST

Parcel Total: \$2,768.18



State of Wisconsin / Department of Natural Resources

Tony Evers , Governor

Adam N Payne , Secretary

5/22/2023

Chapter 70.114 - Aids Payment Worksheet For Tax Year 2022(Payment Year 2023) - Payment Due January 31, 2023

1266 of 7056

LEGAL DESCRIPTION: T05 R09-E S30 PT OF SENE	PARCEL NO: 21-0509-301-9600-4	CONTROL NO: 74464
---	-------------------------------	-------------------

25.28	\$126,531.59	0.83482139	\$105,631.27
-------	--------------	------------	--------------

0	\$0.00	STAT	999999	STATE OF WISCONSIN
0.00347030	\$366.57	CNTY	13	DANE COUNTY
0.00218150	\$230.44	MUNI	13042	TOWN OF OREGON
0.01106040	\$1,168.33	REG	130350	SCH D OF BELLEVILLE
0.00081960	\$86.57	VTAE	000400	MADISON AREA VOCATIONAL TECH DIST

Parcel Total:	\$1,851.91
---------------	------------

LEGAL DESCRIPTION: T05 R09-E S30 PT OF NWNE	PARCEL NO: 21-0509-301-8600	CONTROL NO: 74465
---	-----------------------------	-------------------

2.76	\$13,911.85	0.83482139	\$11,613.91
------	-------------	------------	-------------

0	\$0.00	STAT	999999	STATE OF WISCONSIN
0.00347030	\$40.30	CNTY	13	DANE COUNTY
0.00218150	\$25.34	MUNI	13042	TOWN OF OREGON
0.01106040	\$128.45	REG	130350	SCH D OF BELLEVILLE
0.00081960	\$9.52	VTAE	000400	MADISON AREA VOCATIONAL TECH DIST

Parcel Total:	\$203.61
---------------	----------

LEGAL DESCRIPTION: T05 R09-E S30 PT OF NENE	PARCEL NO: 21-0509-301-8220-6	CONTROL NO: 74466
---	-------------------------------	-------------------

3	\$14,905.55	0.83482139	\$12,443.47
---	-------------	------------	-------------

0	\$0.00	STAT	999999	STATE OF WISCONSIN
0.00347030	\$43.18	CNTY	13	DANE COUNTY
0.00218150	\$27.15	MUNI	13042	TOWN OF OREGON
0.01106040	\$137.63	REG	130350	SCH D OF BELLEVILLE
0.00081960	\$10.20	VTAE	000400	MADISON AREA VOCATIONAL TECH DIST

Parcel Total:	\$218.16
---------------	----------



State of Wisconsin / Department of Natural Resources

Tony Evers , Governor

Adam N Payne , Secretary

5/22/2023

Chapter 70.114 - Aids Payment Worksheet For Tax Year 2022(Payment Year 2023) - Payment Due January 31, 2023

1267 of 7056

File Number Total: \$5,429.70

FILE NO: FI 2667 *

DATE OF PURCHASE: 06/08/2001

GRANTOR: GILES GOBEL

LEGAL DESCRIPTION: T05 R09-E S29 PT OF NESE

PARCEL NO: 042-0509-294-8200-0

CONTROL NO: 85867

19.4 \$130,197.01 0.83482139 \$108,691.25

0 \$0.00 STAT 999999 STATE OF WISCONSIN

0.00347030 \$377.19 CNTY 13 DANE COUNTY

0.00218150 \$237.11 MUNI 13042 TOWN OF OREGON

0.01106040 \$1,202.17 REG 130350 SCH D OF BELLEVILLE

0.00081960 \$89.08 VTAE 000400 MADISON AREA VOCATIONAL TECH DIST

Parcel Total: \$1,905.55

LEGAL DESCRIPTION: T05 R09-E S29 PT OF SWSE

PARCEL NO: 042-0509-294-9000-0

CONTROL NO: 85868

2 \$12,272.77 0.83482139 \$10,245.57

0 \$0.00 STAT 999999 STATE OF WISCONSIN

0.00347030 \$35.56 CNTY 13 DANE COUNTY

0.00218150 \$22.35 MUNI 13042 TOWN OF OREGON

0.01106040 \$113.32 REG 130350 SCH D OF BELLEVILLE

0.00081960 \$8.40 VTAE 000400 MADISON AREA VOCATIONAL TECH DIST

Parcel Total: \$179.63



State of Wisconsin / Department of Natural Resources

Tony Evers , Governor

Adam N Payne , Secretary

5/22/2023

Chapter 70.114 - Aids Payment Worksheet For Tax Year 2022(Payment Year 2023) - Payment Due January 31, 2023

1268 of 7056

LEGAL DESCRIPTION: T05 R09-E S29 PT OF NESW	PARCEL NO: 042-0509-293-8300-0	CONTROL NO: 85869
---	--------------------------------	-------------------

5.45	\$33,818.64	0.83482139	\$28,232.52	
------	-------------	------------	-------------	--

0	\$0.00	STAT	999999	STATE OF WISCONSIN
0.00347030	\$97.98	CNTY	13	DANE COUNTY
0.00218150	\$61.59	MUNI	13042	TOWN OF OREGON
0.01106040	\$312.26	REG	130350	SCH D OF BELLEVILLE
0.00081960	\$23.14	VTAE	000400	MADISON AREA VOCATIONAL TECH DIST

Parcel Total:	\$494.97
---------------	----------

LEGAL DESCRIPTION: T05 R09-E S29 PT OF NWSE	PARCEL NO: 042-0509-294-8700-5	CONTROL NO: 85870
---	--------------------------------	-------------------

30.2	\$35,867.78	0.83482139	\$29,943.19	
------	-------------	------------	-------------	--

0	\$0.00	STAT	999999	STATE OF WISCONSIN
0.00347030	\$103.91	CNTY	13	DANE COUNTY
0.00218150	\$65.32	MUNI	13042	TOWN OF OREGON
0.01106040	\$331.18	REG	130350	SCH D OF BELLEVILLE
0.00081960	\$24.54	VTAE	000400	MADISON AREA VOCATIONAL TECH DIST

Parcel Total:	\$524.95
---------------	----------

File Number Total:	\$3,105.10
--------------------	------------



State of Wisconsin / Department of Natural Resources

Tony Evers , Governor

Adam N Payne , Secretary

5/22/2023

Chapter 70.114 - Aids Payment Worksheet For Tax Year 2022(Payment Year 2023) - Payment Due January 31, 2023

1269 of 7056

FILE NO: W 1071 *				DATE OF PURCHASE: 11/15/1993				GRANTOR: GILES GOBEL			
LEGAL DESCRIPTION: T05 R09-E S32 PT OF NWNW				PARCEL NO: 322-8500-2				CONTROL NO: 72012			
13	\$47,580.96	0.83482139	\$39,721.60								
				0	\$0.00	STAT	999999	STATE OF WISCONSIN			
				0.00347030	\$137.85	CNTY	13	DANE COUNTY			
				0.00218150	\$86.65	MUNI	13042	TOWN OF OREGON			
				0.01106040	\$439.34	REG	130350	SCH D OF BELLEVILLE			
				0.00081960	\$32.56	VTAE	000400	MADISON AREA VOCATIONAL TECH DIST			
Parcel Total:					\$696.40						

LEGAL DESCRIPTION: T05 R09-E S29 PT OF NWNW				PARCEL NO: 292-8500-9				CONTROL NO: 72013			
20	\$69,001.96	0.83482139	\$57,604.32								
				0	\$0.00	STAT	999999	STATE OF WISCONSIN			
				0.00347030	\$199.90	CNTY	13	DANE COUNTY			
				0.00218150	\$125.67	MUNI	13042	TOWN OF OREGON			
				0.01106040	\$637.13	REG	130350	SCH D OF BELLEVILLE			
				0.00081960	\$47.21	VTAE	000400	MADISON AREA VOCATIONAL TECH DIST			
Parcel Total:					\$1,009.91						



State of Wisconsin / Department of Natural Resources

Tony Evers , Governor

Adam N Payne , Secretary

5/22/2023

Chapter 70.114 - Aids Payment Worksheet For Tax Year 2022(Payment Year 2023) - Payment Due January 31, 2023

1270 of 7056

LEGAL DESCRIPTION: T05 R09-E S29 NENW	PARCEL NO: 292-8000-4	CONTROL NO: 72014
---------------------------------------	-----------------------	-------------------

40	\$20,939.88	0.83482139	\$17,481.06	
----	-------------	------------	-------------	--

0	\$0.00	STAT	999999	STATE OF WISCONSIN
0.00347030	\$60.66	CNTY	13	DANE COUNTY
0.00218150	\$38.14	MUNI	13042	TOWN OF OREGON
0.01106040	\$193.35	REG	130350	SCH D OF BELLEVILLE
0.00081960	\$14.33	VTAE	000400	MADISON AREA VOCATIONAL TECH DIST

Parcel Total:	\$306.48
---------------	----------

LEGAL DESCRIPTION: T05 R09-E S29 SWNW	PARCEL NO: 292-9000-2	CONTROL NO: 72015
---------------------------------------	-----------------------	-------------------

40	\$111,350.08	0.83482139	\$92,957.43	
----	--------------	------------	-------------	--

0	\$0.00	STAT	999999	STATE OF WISCONSIN
0.00347030	\$322.59	CNTY	13	DANE COUNTY
0.00218150	\$202.79	MUNI	13042	TOWN OF OREGON
0.01106040	\$1,028.15	REG	130350	SCH D OF BELLEVILLE
0.00081960	\$76.19	VTAE	000400	MADISON AREA VOCATIONAL TECH DIST

Parcel Total:	\$1,629.72
---------------	------------

LEGAL DESCRIPTION: T05 R09-E S29 NWSW	PARCEL NO: 293-8500-8	CONTROL NO: 72016
---------------------------------------	-----------------------	-------------------

40	\$102,791.89	0.83482139	\$85,812.87	
----	--------------	------------	-------------	--

0	\$0.00	STAT	999999	STATE OF WISCONSIN
0.00347030	\$297.80	CNTY	13	DANE COUNTY
0.00218150	\$187.20	MUNI	13042	TOWN OF OREGON
0.01106040	\$949.13	REG	130350	SCH D OF BELLEVILLE
0.00081960	\$70.33	VTAE	000400	MADISON AREA VOCATIONAL TECH DIST

Parcel Total:	\$1,504.46
---------------	------------



State of Wisconsin / Department of Natural Resources

Tony Evers , Governor

Adam N Payne , Secretary

5/22/2023

Chapter 70.114 - Aids Payment Worksheet For Tax Year 2022(Payment Year 2023) - Payment Due January 31, 2023

1271 of 7056

LEGAL DESCRIPTION: T05 R09-E S29 SENW	PARCEL NO: 292-9500-7	CONTROL NO: 72017
---------------------------------------	-----------------------	-------------------

40 \$61,393.27 0.83482139 \$51,252.41

0	\$0.00	STAT	999999	STATE OF WISCONSIN
0.00347030	\$177.86	CNTY	13	DANE COUNTY
0.00218150	\$111.81	MUNI	13042	TOWN OF OREGON
0.01106040	\$566.87	REG	130350	SCH D OF BELLEVILLE
0.00081960	\$42.01	VTAE	000400	MADISON AREA VOCATIONAL TECH DIST

Parcel Total: \$898.55

LEGAL DESCRIPTION: T05 R09-E S29 PT OF SWSW	PARCEL NO: 293-9000-1	CONTROL NO: 72018
---	-----------------------	-------------------

36 \$74,707.42 0.83482139 \$62,367.35

0	\$0.00	STAT	999999	STATE OF WISCONSIN
0.00347030	\$216.43	CNTY	13	DANE COUNTY
0.00218150	\$136.06	MUNI	13042	TOWN OF OREGON
0.01106040	\$689.81	REG	130350	SCH D OF BELLEVILLE
0.00081960	\$51.12	VTAE	000400	MADISON AREA VOCATIONAL TECH DIST

Parcel Total: \$1,093.42

LEGAL DESCRIPTION: T05 R09-E S29 PT OF NESW	PARCEL NO: 293-8000-3	CONTROL NO: 72019
---	-----------------------	-------------------

35 \$104,682.36 0.83482139 \$87,391.07

0	\$0.00	STAT	999999	STATE OF WISCONSIN
0.00347030	\$303.27	CNTY	13	DANE COUNTY
0.00218150	\$190.65	MUNI	13042	TOWN OF OREGON
0.01106040	\$966.58	REG	130350	SCH D OF BELLEVILLE
0.00081960	\$71.62	VTAE	000400	MADISON AREA VOCATIONAL TECH DIST

Parcel Total: \$1,532.12



State of Wisconsin / Department of Natural Resources

Tony Evers , Governor

Adam N Payne , Secretary

5/22/2023

Chapter 70.114 - Aids Payment Worksheet For Tax Year 2022(Payment Year 2023) - Payment Due January 31, 2023

1272 of 7056

LEGAL DESCRIPTION: T05 R09-E S29 PT OF SESW PARCEL NO: 293-9500-6 CONTROL NO: 72020

5 \$123,731.77 0.83482139 \$103,293.93

0 \$0.00 STAT 999999 STATE OF WISCONSIN

0.00347030 \$358.46 CNTY 13 DANE COUNTY

0.00218150 \$225.34 MUNI 13042 TOWN OF OREGON

0.01106040 \$1,142.48 REG 130350 SCH D OF BELLEVILLE

0.00081960 \$84.66 VTAE 000400 MADISON AREA VOCATIONAL TECH DIST

Parcel Total: \$1,810.94

LEGAL DESCRIPTION: T05 R09-E S29 PT OF NENE PARCEL NO: 291-8140-6 CONTROL NO: 72021

37 \$54,729.81 0.83482139 \$45,689.61

0 \$0.00 STAT 999999 STATE OF WISCONSIN

0.00347030 \$158.56 CNTY 13 DANE COUNTY

0.00218150 \$99.67 MUNI 13042 TOWN OF OREGON

0.01106040 \$505.35 REG 130350 SCH D OF BELLEVILLE

0.00081960 \$37.45 VTAE 000400 MADISON AREA VOCATIONAL TECH DIST

Parcel Total: \$801.03

LEGAL DESCRIPTION: T05 R09-E S29 SWNE PARCEL NO: 291-9000-3 CONTROL NO: 72022

40 \$35,697.43 0.83482139 \$29,800.97

0 \$0.00 STAT 999999 STATE OF WISCONSIN

0.00347030 \$103.42 CNTY 13 DANE COUNTY

0.00218150 \$65.01 MUNI 13042 TOWN OF OREGON

0.01143590 \$340.80 REG 134144 SCH D OF OREGON

0.00081960 \$24.42 VTAE 000400 MADISON AREA VOCATIONAL TECH DIST

Parcel Total: \$533.65



State of Wisconsin / Department of Natural Resources

Tony Evers , Governor

Adam N Payne , Secretary

5/22/2023

Chapter 70.114 - Aids Payment Worksheet For Tax Year 2022(Payment Year 2023) - Payment Due January 31, 2023

1273 of 7056

LEGAL DESCRIPTION: T05 R09-E S29 PT OF SENE	PARCEL NO: 291-9550-8	CONTROL NO: 72023
---	-----------------------	-------------------

30	\$71,850.44	0.83482139	\$59,982.28
----	-------------	------------	-------------

0	\$0.00	STAT	999999	STATE OF WISCONSIN
0.00347030	\$208.16	CNTY	13	DANE COUNTY
0.00218150	\$130.85	MUNI	13042	TOWN OF OREGON
0.01106040	\$663.43	REG	130350	SCH D OF BELLEVILLE
0.00081960	\$49.16	VTAE	000400	MADISON AREA VOCATIONAL TECH DIST

Parcel Total:	\$1,051.60
---------------	------------

LEGAL DESCRIPTION: T05 R09-E S30 PT OF SENE	PARCEL NO: 301-9500-5	CONTROL NO: 72029
---	-----------------------	-------------------

20	\$138,472.29	0.83482139	\$115,599.63
----	--------------	------------	--------------

0	\$0.00	STAT	999999	STATE OF WISCONSIN
0.00347030	\$401.16	CNTY	13	DANE COUNTY
0.00218150	\$252.18	MUNI	13042	TOWN OF OREGON
0.01106040	\$1,278.58	REG	130350	SCH D OF BELLEVILLE
0.00081960	\$94.74	VTAE	000400	MADISON AREA VOCATIONAL TECH DIST

Parcel Total:	\$2,026.66
---------------	------------

File Number Total:	\$14,894.94
--------------------	-------------



State of Wisconsin / Department of Natural Resources

Tony Evers , Governor

Adam N Payne , Secretary

5/22/2023

Chapter 70.114 - Aids Payment Worksheet For Tax Year 2022(Payment Year 2023) - Payment Due January 31, 2023

1274 of 7056

FILE NO: W 1071 A		DATE OF PURCHASE: 11/15/1993			GRANTOR: GILES GOBEL			
LEGAL DESCRIPTION: T05 R09-E S29 PT OF NWSE				PARCEL NO: 294-8500-7		CONTROL NO: 72024		
8	\$133,252.22	0.83482139	\$111,241.80					
				0	\$0.00	STAT	999999	STATE OF WISCONSIN
				0.00347030	\$386.04	CNTY	13	DANE COUNTY
				0.00218150	\$242.68	MUNI	13042	TOWN OF OREGON
				0.01106040	\$1,230.38	REG	130350	SCH D OF BELLEVILLE
				0.00081960	\$91.17	VTAE	000400	MADISON AREA VOCATIONAL TECH DIST
Parcel Total:					\$1,950.27			

LEGAL DESCRIPTION: T05 R09-E S29 PT OF NESE		PARCEL NO: 294-8010-0			CONTROL NO: 72025			
8	\$141,806.15	0.83482139	\$118,382.81					
				0	\$0.00	STAT	999999	STATE OF WISCONSIN
				0.00347030	\$410.82	CNTY	13	DANE COUNTY
				0.00218150	\$258.26	MUNI	13042	TOWN OF OREGON
				0.01106040	\$1,309.37	REG	130350	SCH D OF BELLEVILLE
				0.00081960	\$97.03	VTAE	000400	MADISON AREA VOCATIONAL TECH DIST
Parcel Total:					\$2,075.48			



State of Wisconsin / Department of Natural Resources

Tony Evers , Governor

Adam N Payne , Secretary

5/22/2023

Chapter 70.114 - Aids Payment Worksheet For Tax Year 2022(Payment Year 2023) - Payment Due January 31, 2023

1275 of 7056

LEGAL DESCRIPTION: T05 R09-E S20 SWSW	PARCEL NO: 203-9000-9/9190-0	CONTROL NO: 72026
---------------------------------------	------------------------------	-------------------

40 \$148,005.51 0.83482139 \$123,558.17

0	\$0.00	STAT	999999	STATE OF WISCONSIN
0.00347030	\$428.78	CNTY	13	DANE COUNTY
0.00218150	\$269.55	MUNI	13042	TOWN OF OREGON
0.01143590	\$1,413.00	REG	134144	SCH D OF OREGON
0.00081960	\$101.27	VTAE	000400	MADISON AREA VOCATIONAL TECH DIST

Parcel Total: \$2,212.60

LEGAL DESCRIPTION: T05 R09-E S30 PT OF NENE	PARCEL NO: 301-8000-2	CONTROL NO: 72027
---	-----------------------	-------------------

38 \$138,472.29 0.83482139 \$115,599.63

0	\$0.00	STAT	999999	STATE OF WISCONSIN
0.00347030	\$401.16	CNTY	13	DANE COUNTY
0.00218150	\$252.18	MUNI	13042	TOWN OF OREGON
0.01106040	\$1,278.58	REG	130350	SCH D OF BELLEVILLE
0.00081960	\$94.74	VTAE	000400	MADISON AREA VOCATIONAL TECH DIST

Parcel Total: \$2,026.66

LEGAL DESCRIPTION: T05 R09-E S30 PT OF NWNE	PARCEL NO: 301-8500-7	CONTROL NO: 72028
---	-----------------------	-------------------

13.2 \$134,674.33 0.83482139 \$112,429.01

0	\$0.00	STAT	999999	STATE OF WISCONSIN
0.00347030	\$390.16	CNTY	13	DANE COUNTY
0.00218150	\$245.27	MUNI	13042	TOWN OF OREGON
0.01106040	\$1,243.51	REG	130350	SCH D OF BELLEVILLE
0.00081960	\$92.15	VTAE	000400	MADISON AREA VOCATIONAL TECH DIST

Parcel Total: \$1,971.09



State of Wisconsin / Department of Natural Resources

Tony Evers , Governor

Adam N Payne , Secretary

5/22/2023

Chapter 70.114 - Aids Payment Worksheet For Tax Year 2022(Payment Year 2023) - Payment Due January 31, 2023

1276 of 7056

LEGAL DESCRIPTION: T05 R09-E S29 PT OF NWNW	PARCEL NO: 292-8500-9	CONTROL NO: 72366
---	-----------------------	-------------------

20	\$69,006.22	0.83482139	\$57,607.87
----	-------------	------------	-------------

0	\$0.00	STAT	999999	STATE OF WISCONSIN
0.00347030	\$199.92	CNTY	13	DANE COUNTY
0.00218150	\$125.67	MUNI	13042	TOWN OF OREGON
0.01106040	\$637.17	REG	130350	SCH D OF BELLEVILLE
0.00081960	\$47.21	VTAE	000400	MADISON AREA VOCATIONAL TECH DIST

Parcel Total:	\$1,009.97
---------------	------------

File Number Total:	\$11,246.07
--------------------	-------------

FILE NO: W 1380 *	DATE OF PURCHASE: 09/14/2000	GRANTOR: RE-FORMED CONGREG OF THE GOD
-------------------	------------------------------	---------------------------------------

LEGAL DESCRIPTION: T05 R09-E S29 PT OF NWNE	PARCEL NO: 042-0509-291-8590-2	CONTROL NO: 84577
---	--------------------------------	-------------------

34.05	\$316,271.76	0.83482139	\$264,030.43
-------	--------------	------------	--------------

0	\$0.00	STAT	999999	STATE OF WISCONSIN
0.00347030	\$916.26	CNTY	13	DANE COUNTY
0.00218150	\$575.99	MUNI	13042	TOWN OF OREGON
0.01106040	\$2,920.29	REG	130350	SCH D OF BELLEVILLE
0.00081960	\$216.40	VTAE	000400	MADISON AREA VOCATIONAL TECH DIST

Parcel Total:	\$4,628.94
---------------	------------

File Number Total:	\$4,628.94
--------------------	------------



State of Wisconsin / Department of Natural Resources

Tony Evers , Governor

Adam N Payne , Secretary

5/22/2023

Chapter 70.114 - Aids Payment Worksheet For Tax Year 2022(Payment Year 2023) - Payment Due January 31, 2023

1277 of 7056

FILE NO: WM 60146 *				DATE OF PURCHASE: 12/09/2011				GRANTOR: Natural Heritage Land Trust			
LEGAL DESCRIPTION: T05 R09-E S30 PT OF NESW				PARCEL NO: 042/0509-303-8050-0				CONTROL NO: 123177			
36	\$11,492.33	0.83482139	\$9,594.05								
				0	\$0.00	STAT	999999	STATE OF WISCONSIN			
				0.00347030	\$33.29	CNTY	13	DANE COUNTY			
				0.00218150	\$20.93	MUNI	13042	TOWN OF OREGON			
				0.01106040	\$106.11	REG	130350	SCH D OF BELLEVILLE			
				0.00081960	\$7.86	VTAE	000400	MADISON AREA VOCATIONAL TECH DIST			
Parcel Total:					\$168.19						

LEGAL DESCRIPTION: T05 R09-E S30 PT OF SESW				PARCEL NO: 042/0509-303-9510-1				CONTROL NO: 123178			
39	\$17,302.64	0.83482139	\$14,444.62								
				0	\$0.00	STAT	999999	STATE OF WISCONSIN			
				0.00347030	\$50.13	CNTY	13	DANE COUNTY			
				0.00218150	\$31.51	MUNI	13042	TOWN OF OREGON			
				0.01106040	\$159.76	REG	130350	SCH D OF BELLEVILLE			
				0.00081960	\$11.84	VTAE	000400	MADISON AREA VOCATIONAL TECH DIST			
Parcel Total:					\$253.24						

File Number Total:					\$421.43						
--------------------	--	--	--	--	----------	--	--	--	--	--	--

Municipality Total:					\$39,726.18						
---------------------	--	--	--	--	-------------	--	--	--	--	--	--



State of Wisconsin / Department of Natural Resources

Tony Evers , Governor

Adam N Payne , Secretary

5/22/2023

Chapter 70.114 - Aids Payment Worksheet For Tax Year 2022(Payment Year 2023) - Payment Due January 31, 2023

1278 of 7056

DETAIL FOR TOWN OF PERRY, DANE COUNTY

Acres	Est. Adjust. Purch. Price	Level of Assessment	Adjusted Local Value	Net Gen. Tax Rate	Calc. Aid Pay Amount	----- Taxing Jurisdiction -----		
						Type	Code	Description
FILE NO: WM 60156 *		DATE OF PURCHASE: 09/10/2012			GRANTOR: Verdean L. & Mary J. Sherve			
LEGAL DESCRIPTION: T05 R06-E S24 PT OF NENE					PARCEL NO: 044/0506-241-8001-0, 044/0506-241-8100-0 CONTROL NO: 124058			
30.41	\$11,639.49	0.96231565	\$11,200.86					
				0	\$0.00	STAT	999999	STATE OF WISCONSIN
				0.00288830	\$32.35	CNTY	13	DANE COUNTY
				0.00287620	\$32.22	MUNI	13044	TOWN OF PERRY
				0.007256	\$81.27	REG	133794	SCH D OF MOUNT HOREB AREA
				0.00068180	\$7.64	VTAE	000400	MADISON AREA VOCATIONAL TECH DIST
Parcel Total:					\$153.48			

LEGAL DESCRIPTION: T05 R06-E S24 PT OF SENE					PARCEL NO: 044/0506-241-9501-0, 044/0506-241-8100-0 CONTROL NO: 124059			
26.25	\$46,887.10	0.96231565	\$45,120.19					
				0	\$0.00	STAT	999999	STATE OF WISCONSIN
				0.00288830	\$130.32	CNTY	13	DANE COUNTY
				0.00287620	\$129.77	MUNI	13044	TOWN OF PERRY
				0.007256	\$327.39	REG	133794	SCH D OF MOUNT HOREB AREA
				0.00068180	\$30.76	VTAE	000400	MADISON AREA VOCATIONAL TECH DIST
Parcel Total:					\$618.24			

File Number Total: \$771.72

Municipality Total: \$771.72



State of Wisconsin / Department of Natural Resources

Tony Evers , Governor

Adam N Payne , Secretary

5/22/2023

Chapter 70.114 - Aids Payment Worksheet For Tax Year 2022(Payment Year 2023) - Payment Due January 31, 2023

1279 of 7056

DETAIL FOR TOWN OF PRIMROSE, DANE COUNTY

Acres	Est. Adjust. Purch. Price	Level of Assessment	Adjusted Local Value	Net Gen. Tax Rate	Calc. Aid Pay Amount	Type	Code	----- Taxing Jurisdiction ----- Description
FILE NO: WM 60156 *			DATE OF PURCHASE: 09/10/2012			GRANTOR: Verdean L. & Mary J. Sherve		
LEGAL DESCRIPTION: T05 R07-E S19 NWNW				PARCEL NO: 048/0507-192-8500-4		CONTROL NO: 124052		
31.8	\$9,444.49	0.74339442	\$7,020.98					
				0	\$0.00	STAT	999999	STATE OF WISCONSIN
				0.00393160	\$27.60	CNTY	13	DANE COUNTY
				0.00264570	\$18.58	MUNI	13048	TOWN OF PRIMROSE
				0.00987480	\$69.33	REG	133794	SCH D OF MOUNT HOREB AREA
				0.00092840	\$6.52	VTAE	000400	MADISON AREA VOCATIONAL TECH DIST
Parcel Total:					\$122.03			

LEGAL DESCRIPTION: T05 R07-E S19 NENW				PARCEL NO: 048/0507-192-8000-9		CONTROL NO: 124053		
40	\$13,005.53	0.74339442	\$9,668.24					
				0	\$0.00	STAT	999999	STATE OF WISCONSIN
				0.00393160	\$38.01	CNTY	13	DANE COUNTY
				0.00264570	\$25.58	MUNI	13048	TOWN OF PRIMROSE
				0.00987480	\$95.47	REG	133794	SCH D OF MOUNT HOREB AREA
				0.00092840	\$8.98	VTAE	000400	MADISON AREA VOCATIONAL TECH DIST
Parcel Total:					\$168.04			



State of Wisconsin / Department of Natural Resources

Tony Evers , Governor

Adam N Payne , Secretary

5/22/2023

Chapter 70.114 - Aids Payment Worksheet For Tax Year 2022(Payment Year 2023) - Payment Due January 31, 2023

1280 of 7056

LEGAL DESCRIPTION: T05 R07-E S19 SENW	PARCEL NO: 048/0507-192-9500-2	CONTROL NO: 124054
---------------------------------------	--------------------------------	--------------------

40	\$12,850.70	0.74339442	\$9,553.14
----	-------------	------------	------------

0	\$0.00	STAT	999999	STATE OF WISCONSIN
0.00393160	\$37.56	CNTY	13	DANE COUNTY
0.00264570	\$25.28	MUNI	13048	TOWN OF PRIMROSE
0.00987480	\$94.34	REG	133794	SCH D OF MOUNT HOREB AREA
0.00092840	\$8.87	VTAE	000400	MADISON AREA VOCATIONAL TECH DIST

Parcel Total:	\$166.05
---------------	----------

LEGAL DESCRIPTION: T05 R07-E S19 PT OF SWNW	PARCEL NO: 048/0507-192-9001-0	CONTROL NO: 124055
---	--------------------------------	--------------------

33.15	\$11,302.43	0.74339442	\$8,402.16
-------	-------------	------------	------------

0	\$0.00	STAT	999999	STATE OF WISCONSIN
0.00393160	\$33.03	CNTY	13	DANE COUNTY
0.00264570	\$22.23	MUNI	13048	TOWN OF PRIMROSE
0.00987480	\$82.97	REG	133794	SCH D OF MOUNT HOREB AREA
0.00092840	\$7.80	VTAE	000400	MADISON AREA VOCATIONAL TECH DIST

Parcel Total:	\$146.03
---------------	----------

File Number Total:	\$602.15
--------------------	----------



State of Wisconsin / Department of Natural Resources

Tony Evers , Governor

Adam N Payne , Secretary

5/22/2023

Chapter 70.114 - Aids Payment Worksheet For Tax Year 2022(Payment Year 2023) - Payment Due January 31, 2023

1281 of 7056

FILE NO: WM 60178 *		DATE OF PURCHASE: 08/10/2012		GRANTOR: James H. Gnewuch Revocable T	
LEGAL DESCRIPTION: T05 R07-E S19 PT OF NWSE		PARCEL NO: 048-0507-194-8550-2		CONTROL NO: 125092	
3.9	\$1,083.79	0.74339442	\$805.69		
		0	\$0.00	STAT 999999	STATE OF WISCONSIN
		0.00393160	\$3.17	CNTY 13	DANE COUNTY
		0.00264570	\$2.13	MUNI 13048	TOWN OF PRIMROSE
		0.00987480	\$7.96	REG 133794	SCH D OF MOUNT HOREB AREA
		0.00092840	\$0.75	VTAE 000400	MADISON AREA VOCATIONAL TECH DIST
Parcel Total:			\$14.01		

LEGAL DESCRIPTION: T05 R07-E S19 PT OF SENE		PARCEL NO: 048-0507-191-9500-3		CONTROL NO: 125093	
38.8	\$10,218.63	0.74339442	\$7,596.47		
		0	\$0.00	STAT 999999	STATE OF WISCONSIN
		0.00393160	\$29.87	CNTY 13	DANE COUNTY
		0.00264570	\$20.10	MUNI 13048	TOWN OF PRIMROSE
		0.00987480	\$75.01	REG 133794	SCH D OF MOUNT HOREB AREA
		0.00092840	\$7.05	VTAE 000400	MADISON AREA VOCATIONAL TECH DIST
Parcel Total:			\$132.03		



State of Wisconsin / Department of Natural Resources

Tony Evers , Governor

Adam N Payne , Secretary

5/22/2023

Chapter 70.114 - Aids Payment Worksheet For Tax Year 2022(Payment Year 2023) - Payment Due January 31, 2023

1282 of 7056

LEGAL DESCRIPTION: T05 R07-E S19 PT OF SWNE	PARCEL NO: 048-0507-191-9000-8	CONTROL NO: 125094
---	--------------------------------	--------------------

36.9 \$13,470.02 0.74339442 \$10,013.53

0	\$0.00	STAT	999999	STATE OF WISCONSIN
0.00393160	\$39.37	CNTY	13	DANE COUNTY
0.00264570	\$26.49	MUNI	13048	TOWN OF PRIMROSE
0.00987480	\$98.88	REG	133794	SCH D OF MOUNT HOREB AREA
0.00092840	\$9.30	VTAE	000400	MADISON AREA VOCATIONAL TECH DIST

Parcel Total: \$174.04

LEGAL DESCRIPTION: T05 R07-E S19 PT OF NWNE	PARCEL NO: 048-0507-191-8670-0	CONTROL NO: 125095
---	--------------------------------	--------------------

25.4 \$7,122.08 0.74339442 \$5,294.51

0	\$0.00	STAT	999999	STATE OF WISCONSIN
0.00393160	\$20.82	CNTY	13	DANE COUNTY
0.00264570	\$14.01	MUNI	13048	TOWN OF PRIMROSE
0.00987480	\$52.28	REG	133794	SCH D OF MOUNT HOREB AREA
0.00092840	\$4.92	VTAE	000400	MADISON AREA VOCATIONAL TECH DIST

Parcel Total: \$92.03

LEGAL DESCRIPTION: T05 R07-E S19 PT OF NENE	PARCEL NO: 048-0507-191-8000-0	CONTROL NO: 125096
---	--------------------------------	--------------------

29.3 \$34,526.59 0.74339442 \$25,666.88

0	\$0.00	STAT	999999	STATE OF WISCONSIN
0.00393160	\$100.91	CNTY	13	DANE COUNTY
0.00264570	\$67.91	MUNI	13048	TOWN OF PRIMROSE
0.00987480	\$253.46	REG	133794	SCH D OF MOUNT HOREB AREA
0.00092840	\$23.83	VTAE	000400	MADISON AREA VOCATIONAL TECH DIST

Parcel Total: \$446.11



State of Wisconsin / Department of Natural Resources

Tony Evers , Governor

Adam N Payne , Secretary

5/22/2023

Chapter 70.114 - Aids Payment Worksheet For Tax Year 2022(Payment Year 2023) - Payment Due
January 31, 2023

1283 of 7056

File Number Total: \$858.22

Municipality Total: \$1,460.37



State of Wisconsin / Department of Natural Resources

Tony Evers , Governor

Adam N Payne , Secretary

5/22/2023

Chapter 70.114 - Aids Payment Worksheet For Tax Year 2022(Payment Year 2023) - Payment Due January 31, 2023

1284 of 7056

DETAIL FOR TOWN OF ROXBURY, DANE COUNTY

Acres	Est. Adjust. Purch. Price	Level of Assessment	Adjusted Local Value	Net Gen. Tax Rate	Calc. Aid Pay Amount	----- Taxing Jurisdiction ----- Type	Code	Description
-------	------------------------------	------------------------	-------------------------	----------------------	-------------------------	---	------	-------------

FILE NO: WR 333 *	DATE OF PURCHASE: 06/30/1994	GRANTOR: SARAH GANSER ESTATE
-------------------	------------------------------	------------------------------

LEGAL DESCRIPTION: T09 R07-E S06 PT GV LT 3	PARCEL NO: 25-0907-062-6001-1	CONTROL NO: 73873
---	-------------------------------	-------------------

14.28	\$172,218.69	0.91883223	\$158,240.09					
				0	\$0.00	STAT	999999	STATE OF WISCONSIN
				0.00319870	\$506.17	CNTY	13	DANE COUNTY
				0.00188010	\$297.50	MUNI	13050	TOWN OF ROXBURY
				0.00890470	\$1,409.08	REG	565100	SCH D OF SAUK PRAIRIE
				0.00075550	\$119.55	VTAE	000400	MADISON AREA VOCATIONAL TECH DIST

Parcel Total:	\$2,332.30
---------------	------------

File Number Total:	\$2,332.30
--------------------	------------

FILE NO: WR 373 *	DATE OF PURCHASE: 02/23/1995	GRANTOR: NORBERT O HORNUNG ESTATE
-------------------	------------------------------	-----------------------------------

LEGAL DESCRIPTION: T09 R07-E S17 E1/2 W1/2 NESW	PARCEL NO: 25-0907-173-8070-0	CONTROL NO: 74620
---	-------------------------------	-------------------

10.15	\$126,260.85	0.91883223	\$116,012.54					
				0	\$0.00	STAT	999999	STATE OF WISCONSIN
				0.00319870	\$371.09	CNTY	13	DANE COUNTY
				0.00188010	\$218.11	MUNI	13050	TOWN OF ROXBURY
				0.00890470	\$1,033.06	REG	565100	SCH D OF SAUK PRAIRIE
				0.00075550	\$87.65	VTAE	000400	MADISON AREA VOCATIONAL TECH DIST

Parcel Total:	\$1,709.91
---------------	------------



State of Wisconsin / Department of Natural Resources

Tony Evers , Governor

Adam N Payne , Secretary

5/22/2023

Chapter 70.114 - Aids Payment Worksheet For Tax Year 2022(Payment Year 2023) - Payment Due January 31, 2023

1285 of 7056

LEGAL DESCRIPTION: T09 R07-E S17 E1/2 W1/2 SESW	PARCEL NO: 25-0907-173-9570-3	CONTROL NO: 74621
---	-------------------------------	-------------------

10.14 \$126,260.85 0.91883223 \$116,012.54

0 \$0.00 STAT 999999 STATE OF WISCONSIN

0.00319870 \$371.09 CNTY 13 DANE COUNTY

0.00188010 \$218.11 MUNI 13050 TOWN OF ROXBURY

0.00890470 \$1,033.06 REG 565100 SCH D OF SAUK PRAIRIE

0.00075550 \$87.65 VTAE 000400 MADISON AREA VOCATIONAL TECH DIST

Parcel Total: \$1,709.91

File Number Total: \$3,419.82

FILE NO: WR 466 A	DATE OF PURCHASE: 01/21/1998	GRANTOR: WIS DEPARTMENT OF TRANSPORTA
-------------------	------------------------------	---------------------------------------

LEGAL DESCRIPTION: T09 R07-E S06 GOV LOT 8	PARCEL NO: 080332	CONTROL NO: 80332
--	-------------------	-------------------

2.76 \$5,083.60 0.91883223 \$4,670.97

0 \$0.00 STAT 999999 STATE OF WISCONSIN

0.00319870 \$14.94 CNTY 13 DANE COUNTY

0.00188010 \$8.78 MUNI 13050 TOWN OF ROXBURY

0.00890470 \$41.59 REG 565100 SCH D OF SAUK PRAIRIE

0.00075550 \$3.53 VTAE 000400 MADISON AREA VOCATIONAL TECH DIST

Parcel Total: \$68.84

File Number Total: \$68.84



State of Wisconsin / Department of Natural Resources

Tony Evers , Governor

Adam N Payne , Secretary

5/22/2023

Chapter 70.114 - Aids Payment Worksheet For Tax Year 2022(Payment Year 2023) - Payment Due January 31, 2023

1286 of 7056

FILE NO: WR 470 *				DATE OF PURCHASE: 06/02/1998				GRANTOR: LAVERNE REIBLE, ET AL			
LEGAL DESCRIPTION: T09 R07-E S06 PT GV LT 3				PARCEL NO: 25090706200013/84004				CONTROL NO: 80495			
22.13	\$438,368.34	0.91883223	\$402,786.96								
				0	\$0.00	STAT	999999	STATE OF WISCONSIN			
				0.00319870	\$1,288.41	CNTY	13	DANE COUNTY			
				0.00188010	\$757.27	MUNI	13050	TOWN OF ROXBURY			
				0.00890470	\$3,586.70	REG	565100	SCH D OF SAUK PRAIRIE			
				0.00075550	\$304.31	VTAE	000400	MADISON AREA VOCATIONAL TECH DIST			
				Parcel Total:	\$5,936.69						

				File Number Total:	\$5,936.69						
--	--	--	--	--------------------	------------	--	--	--	--	--	--

FILE NO: WR 488 *				DATE OF PURCHASE: 08/24/1999				GRANTOR: EUGENE UNGER			
LEGAL DESCRIPTION: T09 R07-E S06 PT GV LT 3				PARCEL NO: 062-8500-3;8515-6				CONTROL NO: 82117			
1.2	\$18,147.94	0.91883223	\$16,674.91								
				0	\$0.00	STAT	999999	STATE OF WISCONSIN			
				0.00319870	\$53.34	CNTY	13	DANE COUNTY			
				0.00188010	\$31.35	MUNI	13050	TOWN OF ROXBURY			
				0.00890470	\$148.49	REG	565100	SCH D OF SAUK PRAIRIE			
				0.00075550	\$12.60	VTAE	000400	MADISON AREA VOCATIONAL TECH DIST			
				Parcel Total:	\$245.78						

				File Number Total:	\$245.78						
--	--	--	--	--------------------	----------	--	--	--	--	--	--

				Municipality Total:	\$12,003.43						
--	--	--	--	---------------------	-------------	--	--	--	--	--	--



State of Wisconsin / Department of Natural Resources

Tony Evers , Governor

Adam N Payne , Secretary

5/22/2023

Chapter 70.114 - Aids Payment Worksheet For Tax Year 2022(Payment Year 2023) - Payment Due January 31, 2023

1287 of 7056

DETAIL FOR TOWN OF RUTLAND, DANE COUNTY

Acres	Est. Adjust. Purch. Price	Level of Assessment	Adjusted Local Value	Net Gen. Tax Rate	Calc. Aid Pay Amount	----- Taxing Jurisdiction ----- Type	Code	Description
FILE NO: FI 2639 *			DATE OF PURCHASE: 09/09/2000			GRANTOR: PORTER SIBS ENTERPRISES, LLC		
LEGAL DESCRIPTION: T05 R10-E S17 PT OF NESW				PARCEL NO: 26-0510-173-8000-5		CONTROL NO: 84781		
35.53	\$450,181.54	1.01988997	\$459,135.64					
				0	\$0.00	STAT	999999	STATE OF WISCONSIN
				0.00285780	\$1,312.14	CNTY	13	DANE COUNTY
				0.00203710	\$935.29	MUNI	13052	TOWN OF RUTLAND
				0.00924080	\$4,242.77	REG	134144	SCH D OF OREGON
				0.000675	\$309.90	VTAE	000400	MADISON AREA VOCATIONAL TECH DIST
Parcel Total:					\$6,800.10			

LEGAL DESCRIPTION: T05 R10-E S17 SESW				PARCEL NO: 26-0510-173-9500-8		CONTROL NO: 84782		
40.02	\$524,824.26	1.01988997	\$535,263.00					
				0	\$0.00	STAT	999999	STATE OF WISCONSIN
				0.00285780	\$1,529.70	CNTY	13	DANE COUNTY
				0.00203710	\$1,090.37	MUNI	13052	TOWN OF RUTLAND
				0.00924080	\$4,946.24	REG	134144	SCH D OF OREGON
				0.000675	\$361.28	VTAE	000400	MADISON AREA VOCATIONAL TECH DIST
Parcel Total:					\$7,927.59			



State of Wisconsin / Department of Natural Resources

Tony Evers , Governor

Adam N Payne , Secretary

5/22/2023

Chapter 70.114 - Aids Payment Worksheet For Tax Year 2022(Payment Year 2023) - Payment Due January 31, 2023

1288 of 7056

LEGAL DESCRIPTION: T05 R10-E S17 PT OF NWSE				PARCEL NO: 26-0510-174-8730-1				CONTROL NO: 84783	
2.22	\$6,997.84	1.01988997	\$7,137.03	0	\$0.00	STAT	999999	STATE OF WISCONSIN	
				0.00285780	\$20.40	CNTY	13	DANE COUNTY	
				0.00203710	\$14.54	MUNI	13052	TOWN OF RUTLAND	
				0.00924080	\$65.95	REG	134144	SCH D OF OREGON	
				0.000675	\$4.82	VTAE	000400	MADISON AREA VOCATIONAL TECH DIST	
Parcel Total:				\$105.71					

LEGAL DESCRIPTION: T05 R10-E S17 PT OF SWSE				PARCEL NO: 26-0510-174-9040-4				CONTROL NO: 84784	
39.9	\$347,550.23	1.01988997	\$354,462.99	0	\$0.00	STAT	999999	STATE OF WISCONSIN	
				0.00285780	\$1,013.00	CNTY	13	DANE COUNTY	
				0.00203710	\$722.07	MUNI	13052	TOWN OF RUTLAND	
				0.00924080	\$3,275.51	REG	134144	SCH D OF OREGON	
				0.000675	\$239.25	VTAE	000400	MADISON AREA VOCATIONAL TECH DIST	
Parcel Total:				\$5,249.83					

LEGAL DESCRIPTION: T05 R10-E S20 NWNE				PARCEL NO: 26-0510-201-8500-5				CONTROL NO: 84785	
40.01	\$335,888.08	1.01988997	\$342,568.88	0	\$0.00	STAT	999999	STATE OF WISCONSIN	
				0.00285780	\$979.01	CNTY	13	DANE COUNTY	
				0.00203710	\$697.84	MUNI	13052	TOWN OF RUTLAND	
				0.00924080	\$3,165.60	REG	134144	SCH D OF OREGON	
				0.000675	\$231.22	VTAE	000400	MADISON AREA VOCATIONAL TECH DIST	
Parcel Total:				\$5,073.67					



State of Wisconsin / Department of Natural Resources

Tony Evers , Governor

Adam N Payne , Secretary

5/22/2023

Chapter 70.114 - Aids Payment Worksheet For Tax Year 2022(Payment Year 2023) - Payment Due January 31, 2023

1289 of 7056

LEGAL DESCRIPTION: T05 R10-E S20 PT OF NENW	PARCEL NO: 26-0510-202-8000-9	CONTROL NO: 84786
---	-------------------------------	-------------------

40.01	\$408,197.26	1.01988997	\$416,316.29
-------	--------------	------------	--------------

0	\$0.00	STAT	999999	STATE OF WISCONSIN
0.00285780	\$1,189.77	CNTY	13	DANE COUNTY
0.00203710	\$848.07	MUNI	13052	TOWN OF RUTLAND
0.00924080	\$3,847.08	REG	134144	SCH D OF OREGON
0.000675	\$281.00	VTAE	000400	MADISON AREA VOCATIONAL TECH DIST

Parcel Total:	\$6,165.92
---------------	------------

File Number Total:	\$31,322.82
--------------------	-------------

FILE NO: FI 2692 *	DATE OF PURCHASE: 05/03/2001	GRANTOR: A J ARNETT LAND AND DEVELOP.
--------------------	------------------------------	---------------------------------------

LEGAL DESCRIPTION: T05 R10-E S21 PT OF NENW	PARCEL NO: 052-0510-211-8000-7	CONTROL NO: 85889
---	--------------------------------	-------------------

32.5	\$229,907.84	1.01988997	\$234,480.70
------	--------------	------------	--------------

0	\$0.00	STAT	999999	STATE OF WISCONSIN
0.00285780	\$670.11	CNTY	13	DANE COUNTY
0.00203710	\$477.65	MUNI	13052	TOWN OF RUTLAND
0.00719560	\$1,687.23	REG	135621	SCH D OF STOUGHTON AREA
0.000675	\$158.26	VTAE	000400	MADISON AREA VOCATIONAL TECH DIST

Parcel Total:	\$2,993.25
---------------	------------



State of Wisconsin / Department of Natural Resources

Tony Evers , Governor

Adam N Payne , Secretary

5/22/2023

Chapter 70.114 - Aids Payment Worksheet For Tax Year 2022(Payment Year 2023) - Payment Due January 31, 2023

1290 of 7056

LEGAL DESCRIPTION: T05 R10-E S21 NWNW PARCEL NO: 052-0510-212-8500-2 CONTROL NO: 85890

40 \$167,067.84 1.01988997 \$170,390.81

0 \$0.00 STAT 999999 STATE OF WISCONSIN

0.00285780 \$486.95 CNTY 13 DANE COUNTY

0.00203710 \$347.10 MUNI 13052 TOWN OF RUTLAND

0.00719560 \$1,226.06 REG 135621 SCH D OF STOUGHTON AREA

0.000675 \$115.01 VTAE 000400 MADISON AREA VOCATIONAL TECH DIST

Parcel Total: \$2,175.12

File Number Total: \$5,168.37

FILE NO: FI 2717 * DATE OF PURCHASE: 03/01/2002 GRANTOR: RODNEY A SHELDON

LEGAL DESCRIPTION: T05 R10-E S16 PT OF SWNE PARCEL NO: 052-0510-161-9000-7 CONTROL NO: 87205

17.97 \$47,801.81 1.01988997 \$48,752.58

0 \$0.00 STAT 999999 STATE OF WISCONSIN

0.00285780 \$139.33 CNTY 13 DANE COUNTY

0.00203710 \$99.31 MUNI 13052 TOWN OF RUTLAND

0.00719560 \$350.80 REG 135621 SCH D OF STOUGHTON AREA

0.000675 \$32.91 VTAE 000400 MADISON AREA VOCATIONAL TECH DIST

Parcel Total: \$622.35



State of Wisconsin / Department of Natural Resources

Tony Evers , Governor

Adam N Payne , Secretary

5/22/2023

Chapter 70.114 - Aids Payment Worksheet For Tax Year 2022(Payment Year 2023) - Payment Due January 31, 2023

1291 of 7056

LEGAL DESCRIPTION: T05 R10-E S16 PT OF SENW PARCEL NO: 052-0510-162-9502-0 CONTROL NO: 87206

2.1 \$56,683.65 1.01988997 \$57,811.08

0 \$0.00 STAT 999999 STATE OF WISCONSIN

0.00285780 \$165.22 CNTY 13 DANE COUNTY

0.00203710 \$117.77 MUNI 13052 TOWN OF RUTLAND

0.00719560 \$415.99 REG 135621 SCH D OF STOUGHTON AREA

0.000675 \$39.02 VTAE 000400 MADISON AREA VOCATIONAL TECH DIST

Parcel Total: \$738.00

File Number Total: \$1,360.35

FILE NO: FI 2736 * DATE OF PURCHASE: 04/04/2003 GRANTOR: ELINOR M SCHMIDT

LEGAL DESCRIPTION: T05 R10-E S20 N1/2 OF SWNE PARCEL NO: 052-0510-201-9000-8 CONTROL NO: 89246

20 \$29,306.60 1.01988997 \$29,889.50

0 \$0.00 STAT 999999 STATE OF WISCONSIN

0.00285780 \$85.42 CNTY 13 DANE COUNTY

0.00203710 \$60.89 MUNI 13052 TOWN OF RUTLAND

0.00924080 \$276.20 REG 134144 SCH D OF OREGON

0.000675 \$20.17 VTAE 000400 MADISON AREA VOCATIONAL TECH DIST

Parcel Total: \$442.68



State of Wisconsin / Department of Natural Resources

Tony Evers , Governor

Adam N Payne , Secretary

5/22/2023

Chapter 70.114 - Aids Payment Worksheet For Tax Year 2022(Payment Year 2023) - Payment Due January 31, 2023

1292 of 7056

LEGAL DESCRIPTION: T05 R10-E S20 PT OF SENW PARCEL NO: 052-0510-202-9500-2 CONTROL NO: 89248

17 \$290,949.29 1.01988997 \$296,736.26

0 \$0.00 STAT 999999 STATE OF WISCONSIN

0.00285780 \$848.03 CNTY 13 DANE COUNTY

0.00203710 \$604.47 MUNI 13052 TOWN OF RUTLAND

0.00924080 \$2,742.07 REG 134144 SCH D OF OREGON

0.000675 \$200.28 VTAE 000400 MADISON AREA VOCATIONAL TECH DIST

Parcel Total: \$4,394.85

File Number Total: \$4,837.53

FILE NO: FI 2829 * DATE OF PURCHASE: 05/18/2006 GRANTOR: STOUGHTON FARMS INC

LEGAL DESCRIPTION: T05 R10-E S21 PT OF SWNW PARCEL NO: 052-0510-212-9000-5 CONTROL NO: 97320

19.5 \$99,346.52 1.01988997 \$101,322.52

0 \$0.00 STAT 999999 STATE OF WISCONSIN

0.00285780 \$289.56 CNTY 13 DANE COUNTY

0.00203710 \$206.40 MUNI 13052 TOWN OF RUTLAND

0.00719560 \$729.08 REG 135621 SCH D OF STOUGHTON AREA

0.000675 \$68.39 VTAE 000400 MADISON AREA VOCATIONAL TECH DIST

Parcel Total: \$1,293.43

File Number Total: \$1,293.43



State of Wisconsin / Department of Natural Resources

Tony Evers , Governor

Adam N Payne , Secretary

5/22/2023

Chapter 70.114 - Aids Payment Worksheet For Tax Year 2022(Payment Year 2023) - Payment Due January 31, 2023

1293 of 7056

FILE NO: FI 2877 *				DATE OF PURCHASE: 11/02/2007				GRANTOR: JEAN A HANSON			
LEGAL DESCRIPTION: T05 R10-E S17 PT OF SWSW				PARCEL NO: 0510-173-9001-2				CONTROL NO: 98335			
6.59	\$65,989.97	1.01988997	\$67,302.51								
				0	\$0.00	STAT	999999	STATE OF WISCONSIN			
				0.00285780	\$192.34	CNTY	13	DANE COUNTY			
				0.00203710	\$137.10	MUNI	13052	TOWN OF RUTLAND			
				0.00924080	\$621.93	REG	134144	SCH D OF OREGON			
				0.000675	\$45.43	VTAE	000400	MADISON AREA VOCATIONAL TECH DIST			
Parcel Total:					\$996.80						

File Number Total:					\$996.80						
--------------------	--	--	--	--	----------	--	--	--	--	--	--

FILE NO: FM 10585 *				DATE OF PURCHASE: 11/30/2020				GRANTOR: Melvin F. Shotliff Jr. & Kend			
LEGAL DESCRIPTION: T05 R10-E S20 NWNW				PARCEL NO: 051020285004				CONTROL NO: 139063			
40.25	\$17,156.10	1.01988997	\$17,497.34								
				0	\$0.00	STAT	999999	STATE OF WISCONSIN			
				0.00285780	\$50.00	CNTY	13	DANE COUNTY			
				0.00203710	\$35.64	MUNI	13052	TOWN OF RUTLAND			
				0.00924080	\$161.69	REG	134144	SCH D OF OREGON			
				0.000675	\$11.81	VTAE	000400	MADISON AREA VOCATIONAL TECH DIST			
Parcel Total:					\$259.14						



State of Wisconsin / Department of Natural Resources

Tony Evers , Governor

Adam N Payne , Secretary

5/22/2023

Chapter 70.114 - Aids Payment Worksheet For Tax Year 2022(Payment Year 2023) - Payment Due January 31, 2023

1294 of 7056

LEGAL DESCRIPTION: T05 R10-E S19 PT OF NENE PARCEL NO: 051019180405 CONTROL NO: 139415

6.94 \$4,189.27 1.01988997 \$4,272.59

0 \$0.00 STAT 999999 STATE OF WISCONSIN

0.00285780 \$12.21 CNTY 13 DANE COUNTY

0.00203710 \$8.70 MUNI 13052 TOWN OF RUTLAND

0.00924080 \$39.48 REG 134144 SCH D OF OREGON

0.000675 \$2.88 VTAE 000400 MADISON AREA VOCATIONAL TECH DIST

Parcel Total: \$63.27

File Number Total: \$322.41

FILE NO: W 1078 * DATE OF PURCHASE: 02/08/1994 GRANTOR: CLAIRMONT A BREKKEN

LEGAL DESCRIPTION: T05 R10-E S25 W1/2 OF SWNE PARCEL NO: 26-0510-251-9000-8 CONTROL NO: 72350

20 \$79,641.29 1.01988997 \$81,225.36

0 \$0.00 STAT 999999 STATE OF WISCONSIN

0.00285780 \$232.13 CNTY 13 DANE COUNTY

0.00203710 \$165.46 MUNI 13052 TOWN OF RUTLAND

0.00719560 \$584.47 REG 135621 SCH D OF STOUGHTON AREA

0.000675 \$54.82 VTAE 000400 MADISON AREA VOCATIONAL TECH DIST

Parcel Total: \$1,036.88

File Number Total: \$1,036.88

Municipality Total: \$46,338.59



State of Wisconsin / Department of Natural Resources

Tony Evers , Governor

Adam N Payne , Secretary

5/22/2023

Chapter 70.114 - Aids Payment Worksheet For Tax Year 2022(Payment Year 2023) - Payment Due January 31, 2023

1295 of 7056

DETAIL FOR TOWN OF SPRINGDALE, DANE COUNTY

Acres	Est. Adjust. Purch. Price	Level of Assessment	Adjusted Local Value	Net Gen. Tax Rate	Calc. Aid Pay Amount	Taxing Jurisdiction Type	Code	Description
FILE NO: FI 2578 *			DATE OF PURCHASE: 03/03/1998			GRANTOR: DANE COUNTY		
LEGAL DESCRIPTION: T06 R07-E S34 PT OF SWSE			PARCEL NO: 27-0607-344-9250-9			CONTROL NO: 80385		
0.25	\$1,869.98	0.78760214	\$1,472.80					
				0	\$0.00	STAT	999999	STATE OF WISCONSIN
				0.00367640	\$5.41	CNTY	13	DANE COUNTY
				0.00187710	\$2.76	MUNI	13054	TOWN OF SPRINGDALE
				0.009173	\$13.51	REG	133794	SCH D OF MOUNT HOREB AREA
				0.00086830	\$1.28	VTAE	000400	MADISON AREA VOCATIONAL TECH DIST
Parcel Total:					\$22.96			

File Number Total: \$22.96

FILE NO: P 1660 *			DATE OF PURCHASE: 04/16/1996			GRANTOR: TIMOTHY S DENEEN		
LEGAL DESCRIPTION: T06 R07-E S01 PT OF NWSW			PARCEL NO: 27-060701386409			CONTROL NO: 77039		
0.83	\$4,741.64	0.78760214	\$3,734.53					
				0	\$0.00	STAT	999999	STATE OF WISCONSIN
				0.00367640	\$13.73	CNTY	13	DANE COUNTY
				0.00187710	\$7.01	MUNI	13054	TOWN OF SPRINGDALE
				0.009173	\$34.26	REG	133794	SCH D OF MOUNT HOREB AREA
				0.00086830	\$3.24	VTAE	000400	MADISON AREA VOCATIONAL TECH DIST
Parcel Total:					\$58.24			



State of Wisconsin / Department of Natural Resources

Tony Evers , Governor

Adam N Payne , Secretary

5/22/2023

Chapter 70.114 - Aids Payment Worksheet For Tax Year 2022(Payment Year 2023) - Payment Due January 31, 2023

1296 of 7056

LEGAL DESCRIPTION: T06 R07-E S02 PT OF NESE PARCEL NO: 27-060702197255 CONTROL NO: 77041

0.53 \$7,181.52 0.78760214 \$5,656.18

0 \$0.00 STAT 999999 STATE OF WISCONSIN

0.00367640 \$20.79 CNTY 13 DANE COUNTY

0.00187710 \$10.62 MUNI 13054 TOWN OF SPRINGDALE

0.009173 \$51.88 REG 133794 SCH D OF MOUNT HOREB AREA

0.00086830 \$4.91 VTAE 000400 MADISON AREA VOCATIONAL TECH DIST

Parcel Total: \$88.20

LEGAL DESCRIPTION: T06 R07-E S02 PT OF SENE PARCEL NO: 27-060702197255 CONTROL NO: 77043

1.44 \$736.57 0.78760214 \$580.12

0 \$0.00 STAT 999999 STATE OF WISCONSIN

0.00367640 \$2.13 CNTY 13 DANE COUNTY

0.00187710 \$1.09 MUNI 13054 TOWN OF SPRINGDALE

0.009173 \$5.32 REG 133794 SCH D OF MOUNT HOREB AREA

0.00086830 \$0.50 VTAE 000400 MADISON AREA VOCATIONAL TECH DIST

Parcel Total: \$9.04

File Number Total: \$155.48



State of Wisconsin / Department of Natural Resources

Tony Evers , Governor

Adam N Payne , Secretary

5/22/2023

Chapter 70.114 - Aids Payment Worksheet For Tax Year 2022(Payment Year 2023) - Payment Due January 31, 2023

1297 of 7056

FILE NO: PR 40282 *		DATE OF PURCHASE: 11/08/1994		GRANTOR: BRUCE W PADLEY	
LEGAL DESCRIPTION: T06 R07-E S02 PT OF SWNE		PARCEL NO: 27-0607-021-9000-1		CONTROL NO: 144064	
9	\$5,184.96	0.78760214	\$4,083.68		
		0	\$0.00	STAT 999999	STATE OF WISCONSIN
		0.00367640	\$15.01	CNTY 13	DANE COUNTY
		0.00187710	\$7.67	MUNI 13054	TOWN OF SPRINGDALE
		0.009173	\$37.46	REG 133794	SCH D OF MOUNT HOREB AREA
		0.00086830	\$3.55	VTAE 000400	MADISON AREA VOCATIONAL TECH DIST
Parcel Total:			\$63.69		

LEGAL DESCRIPTION: T06 R07-E S02 PT OF SENE		PARCEL NO: 27-0607-021-9740-6		CONTROL NO: 144065	
1	\$576.34	0.78760214	\$453.92		
		0	\$0.00	STAT 999999	STATE OF WISCONSIN
		0.00367640	\$1.67	CNTY 13	DANE COUNTY
		0.00187710	\$0.85	MUNI 13054	TOWN OF SPRINGDALE
		0.009173	\$4.16	REG 133794	SCH D OF MOUNT HOREB AREA
		0.00086830	\$0.39	VTAE 000400	MADISON AREA VOCATIONAL TECH DIST
Parcel Total:			\$7.07		



State of Wisconsin / Department of Natural Resources

Tony Evers , Governor

Adam N Payne , Secretary

5/22/2023

Chapter 70.114 - Aids Payment Worksheet For Tax Year 2022(Payment Year 2023) - Payment Due January 31, 2023

1298 of 7056

LEGAL DESCRIPTION: T06 R07-E S02 PT OF SENW PARCEL NO: 27-0607-022-9500-5 CONTROL NO: 144066

7 \$4,033.32 0.78760214 \$3,176.65

0 \$0.00 STAT 999999 STATE OF WISCONSIN

0.00367640 \$11.68 CNTY 13 DANE COUNTY

0.00187710 \$5.96 MUNI 13054 TOWN OF SPRINGDALE

0.009173 \$29.14 REG 133794 SCH D OF MOUNT HOREB AREA

0.00086830 \$2.76 VTAE 000400 MADISON AREA VOCATIONAL TECH DIST

Parcel Total: \$49.54

File Number Total: \$120.30

Municipality Total: \$298.74



State of Wisconsin / Department of Natural Resources

Tony Evers , Governor

Adam N Payne , Secretary

5/22/2023

Chapter 70.114 - Aids Payment Worksheet For Tax Year 2022(Payment Year 2023) - Payment Due January 31, 2023

1299 of 7056

DETAIL FOR TOWN OF SPRINGFIELD, DANE COUNTY

Acres	Est. Adjust. Purch. Price	Level of Assessment	Adjusted Local Value	Net Gen. Tax Rate	Calc. Aid Pay Amount	----- Taxing Jurisdiction ----- Type	Code	Description
-------	------------------------------	------------------------	-------------------------	----------------------	-------------------------	---	------	-------------

FILE NO: FI 2352 *	DATE OF PURCHASE: 08/22/1994	GRANTOR: THE COUNTY OF DANE
--------------------	------------------------------	-----------------------------

LEGAL DESCRIPTION: T08 R08-E S36 PT OF SWSE	PARCEL NO: 28-0808-364-9000-1	CONTROL NO: 73931
---	-------------------------------	-------------------

26.97	\$720,848.96	0.71530341	\$515,625.72					
				0	\$0.00	STAT	999999	STATE OF WISCONSIN
				0.00407680	\$2,102.13	CNTY	13	DANE COUNTY
				0.00205090	\$1,057.49	MUNI	13056	TOWN OF SPRINGFIELD
				0.01185650	\$6,113.51	REG	133549	SCH D OF MIDDLETON-CROSS PLAINS
				0.00096280	\$496.43	VTAE	000400	MADISON AREA VOCATIONAL TECH DIST

Parcel Total: \$9,769.56

LEGAL DESCRIPTION: T08 R08-E S36 PT OF SESE	PARCEL NO: 28-0808-364-9500-6	CONTROL NO: 73932
---	-------------------------------	-------------------

33.03	\$1,017,747.79	0.71530341	\$727,998.47					
				0	\$0.00	STAT	999999	STATE OF WISCONSIN
				0.00407680	\$2,967.94	CNTY	13	DANE COUNTY
				0.00205090	\$1,493.04	MUNI	13056	TOWN OF SPRINGFIELD
				0.01185650	\$8,631.50	REG	133549	SCH D OF MIDDLETON-CROSS PLAINS
				0.00096280	\$700.90	VTAE	000400	MADISON AREA VOCATIONAL TECH DIST

Parcel Total: \$13,793.38

File Number Total: \$23,562.94



State of Wisconsin / Department of Natural Resources

Tony Evers , Governor

Adam N Payne , Secretary

5/22/2023

Chapter 70.114 - Aids Payment Worksheet For Tax Year 2022(Payment Year 2023) - Payment Due January 31, 2023

1300 of 7056

FILE NO: NA 666 *				DATE OF PURCHASE: 11/23/1999				GRANTOR: GREGORY ZIEGLER			
LEGAL DESCRIPTION: T08 R08-E S27 LT1-CSM9365				PARCEL NO: 280-0808-271-8701-7				CONTROL NO: 81053			
11.02	\$196,446.22	0.71530341	\$140,518.65								
				0	\$0.00	STAT	999999	STATE OF WISCONSIN			
				0.00407680	\$572.87	CNTY	13	DANE COUNTY			
				0.00205090	\$288.19	MUNI	13056	TOWN OF SPRINGFIELD			
				0.01185650	\$1,666.06	REG	133549	SCH D OF MIDDLETON-CROSS PLAINS			
				0.00096280	\$135.29	VTAE	000400	MADISON AREA VOCATIONAL TECH DIST			
Parcel Total:					\$2,662.41						

File Number Total:					\$2,662.41						
--------------------	--	--	--	--	------------	--	--	--	--	--	--

FILE NO: W 1161 *				DATE OF PURCHASE: 02/08/1995				GRANTOR: ROBERT D MILLER			
LEGAL DESCRIPTION: T08 R08-E S10 PT OF NENW				PARCEL NO: 28-0808-102-8050-9				CONTROL NO: 74469			
21.92	\$45,992.16	0.71530341	\$32,898.35								
				0	\$0.00	STAT	999999	STATE OF WISCONSIN			
				0.00407680	\$134.12	CNTY	13	DANE COUNTY			
				0.00205090	\$67.47	MUNI	13056	TOWN OF SPRINGFIELD			
				0.01292360	\$425.16	REG	136181	SCH D OF WAUNAKEE COMMUNITY			
				0.00096280	\$31.67	VTAE	000400	MADISON AREA VOCATIONAL TECH DIST			
Parcel Total:					\$658.42						

File Number Total:					\$658.42						
--------------------	--	--	--	--	----------	--	--	--	--	--	--

Municipality Total:					\$26,883.77						
---------------------	--	--	--	--	-------------	--	--	--	--	--	--



State of Wisconsin / Department of Natural Resources

Tony Evers , Governor

Adam N Payne , Secretary

5/22/2023

Chapter 70.114 - Aids Payment Worksheet For Tax Year 2022(Payment Year 2023) - Payment Due January 31, 2023

1301 of 7056

DETAIL FOR TOWN OF VERMONT, DANE COUNTY

Acres	Est. Adjust. Purch. Price	Level of Assessment	Adjusted Local Value	Net Gen. Tax Rate	Calc. Aid Pay Amount	Taxing Jurisdiction Type	Code	Description
FILE NO: FI 2515 *			DATE OF PURCHASE: 01/07/1997			GRANTOR: WILLIAM J PARRELL		
LEGAL DESCRIPTION: T07 R06-E S02 P LT2-CSM8448				PARCEL NO: 30-0706-022-8800-4		CONTROL NO: 77784		
4.03	\$33,460.24	0.80243293	\$26,849.60					
				0	\$0.00	STAT	999999	STATE OF WISCONSIN
				0.00357990	\$96.12	CNTY	13	DANE COUNTY
				0.00349020	\$93.71	MUNI	13060	TOWN OF VERMONT
				0.01260280	\$338.38	REG	130469	SCH D OF WISCONSIN HEIGHTS (BLK EARTH)
				0.00084550	\$22.70	VTAE	000400	MADISON AREA VOCATIONAL TECH DIST
Parcel Total:					\$550.91			

LEGAL DESCRIPTION: T07 R06-E S02 P LT2-CSM8448				PARCEL NO: 30-0706-022-8800-4		CONTROL NO: 77785		
24.4	\$203,549.79	0.80243293	\$163,335.05					
				0	\$0.00	STAT	999999	STATE OF WISCONSIN
				0.00357990	\$584.72	CNTY	13	DANE COUNTY
				0.00349020	\$570.07	MUNI	13060	TOWN OF VERMONT
				0.01260280	\$2,058.48	REG	130469	SCH D OF WISCONSIN HEIGHTS (BLK EARTH)
				0.00084550	\$138.10	VTAE	000400	MADISON AREA VOCATIONAL TECH DIST
Parcel Total:					\$3,351.37			

File Number Total:					\$3,902.28			
---------------------------	--	--	--	--	-------------------	--	--	--

Municipality Total:					\$3,902.28			
----------------------------	--	--	--	--	-------------------	--	--	--



State of Wisconsin / Department of Natural Resources

Tony Evers , Governor

Adam N Payne , Secretary

5/22/2023

Chapter 70.114 - Aids Payment Worksheet For Tax Year 2022(Payment Year 2023) - Payment Due January 31, 2023

1302 of 7056

DETAIL FOR TOWN OF VERONA, DANE COUNTY

Acres	Est. Adjust. Purch. Price	Level of Assessment	Adjusted Local Value	Net Gen. Tax Rate	Calc. Aid Pay Amount	----- Taxing Jurisdiction ----- Type	Code	Description
-------	------------------------------	------------------------	-------------------------	----------------------	-------------------------	---	------	-------------

FILE NO: NA 629 *	DATE OF PURCHASE: 05/28/1998	GRANTOR: STANLEY W BATKER ET AL
-------------------	------------------------------	---------------------------------

LEGAL DESCRIPTION: T06 R08-E S31 W1/2 OF SENE	PARCEL NO: 31-0608-311-9570-9	CONTROL NO: 80494
---	-------------------------------	-------------------

20	\$470,177.65	0.95017867	\$446,752.77					
				0	\$0.00	STAT	999999	STATE OF WISCONSIN
				0.00286070	\$1,278.04	CNTY	13	DANE COUNTY
				0.00292040	\$1,304.72	MUNI	13062	TOWN OF VERONA
				0.01067430	\$4,768.78	REG	135901	SCH D OF VERONA AREA
				0.00067560	\$301.83	VTAE	000400	MADISON AREA VOCATIONAL TECH DIST

Parcel Total: \$7,653.37

File Number Total: \$7,653.37

FILE NO: NA 870 *	DATE OF PURCHASE: 04/29/2008	GRANTOR: Wisconsin Dept Of Transporta
-------------------	------------------------------	---------------------------------------

LEGAL DESCRIPTION: T06 R08-E S20 PT OF NESE	PARCEL NO: 062-0608-204-9505-0	CONTROL NO: 110040
---	--------------------------------	--------------------

26.84	\$179,795.57	0.95017867	\$170,837.91					
				0	\$0.00	STAT	999999	STATE OF WISCONSIN
				0.00286070	\$488.72	CNTY	13	DANE COUNTY
				0.00292040	\$498.92	MUNI	13062	TOWN OF VERONA
				0.01067430	\$1,823.58	REG	135901	SCH D OF VERONA AREA
				0.00067560	\$115.42	VTAE	000400	MADISON AREA VOCATIONAL TECH DIST

Parcel Total: \$2,926.64



State of Wisconsin / Department of Natural Resources

Tony Evers , Governor

Adam N Payne , Secretary

5/22/2023

Chapter 70.114 - Aids Payment Worksheet For Tax Year 2022(Payment Year 2023) - Payment Due January 31, 2023

1303 of 7056

LEGAL DESCRIPTION: T06 R08-E S20 PT OF NENE				PARCEL NO: 062-0608-212-8725-0				CONTROL NO: 110041	
9.5	\$63,638.52	0.95017867	\$60,467.97						
				0	\$0.00	STAT	999999	STATE OF WISCONSIN	
				0.00286070	\$172.98	CNTY	13	DANE COUNTY	
				0.00292040	\$176.59	MUNI	13062	TOWN OF VERONA	
				0.01067430	\$645.45	REG	135901	SCH D OF VERONA AREA	
				0.00067560	\$40.85	VTAE	000400	MADISON AREA VOCATIONAL TECH DIST	
Parcel Total:					\$1,035.87				

LEGAL DESCRIPTION: T06 R08-E S20 PT OF SESE				PARCEL NO: 062-0608-204-9505-0				CONTROL NO: 110600	
29.97	\$200,762.78	0.95017867	\$190,760.52						
				0	\$0.00	STAT	999999	STATE OF WISCONSIN	
				0.00286070	\$545.71	CNTY	13	DANE COUNTY	
				0.00292040	\$557.11	MUNI	13062	TOWN OF VERONA	
				0.01067430	\$2,036.24	REG	135901	SCH D OF VERONA AREA	
				0.00067560	\$128.88	VTAE	000400	MADISON AREA VOCATIONAL TECH DIST	
Parcel Total:					\$3,267.94				

LEGAL DESCRIPTION: T06 R08-E S21 PT OF NWSW				PARCEL NO: 062-0608-204-9505-0				CONTROL NO: 110601	
33.9	\$227,089.04	0.95017867	\$215,775.17						
				0	\$0.00	STAT	999999	STATE OF WISCONSIN	
				0.00286070	\$617.27	CNTY	13	DANE COUNTY	
				0.00292040	\$630.16	MUNI	13062	TOWN OF VERONA	
				0.01067430	\$2,303.25	REG	135901	SCH D OF VERONA AREA	
				0.00067560	\$145.78	VTAE	000400	MADISON AREA VOCATIONAL TECH DIST	
Parcel Total:					\$3,696.46				



State of Wisconsin / Department of Natural Resources

Tony Evers , Governor

Adam N Payne , Secretary

5/22/2023

Chapter 70.114 - Aids Payment Worksheet For Tax Year 2022(Payment Year 2023) - Payment Due January 31, 2023

1304 of 7056

LEGAL DESCRIPTION: T06 R08-E S21 PT OF NESW				PARCEL NO: 062-0608-204-9505-0				CONTROL NO: 110602	
7.8	\$52,250.58	0.95017867	\$49,647.39						
				0	\$0.00	STAT	999999	STATE OF WISCONSIN	
				0.00286070	\$142.03	CNTY	13	DANE COUNTY	
				0.00292040	\$144.99	MUNI	13062	TOWN OF VERONA	
				0.01067430	\$529.95	REG	135901	SCH D OF VERONA AREA	
				0.00067560	\$33.54	VTAE	000400	MADISON AREA VOCATIONAL TECH DIST	
Parcel Total:					\$850.51				

LEGAL DESCRIPTION: T06 R08-E S21 PT OF SWNW				PARCEL NO: 062-0608-204-9505-0				CONTROL NO: 110603	
13.9	\$3,818.32	0.95017867	\$3,628.08						
				0	\$0.00	STAT	999999	STATE OF WISCONSIN	
				0.00286070	\$10.38	CNTY	13	DANE COUNTY	
				0.00292040	\$10.60	MUNI	13062	TOWN OF VERONA	
				0.01067430	\$38.73	REG	135901	SCH D OF VERONA AREA	
				0.00067560	\$2.45	VTAE	000400	MADISON AREA VOCATIONAL TECH DIST	
Parcel Total:					\$62.16				

LEGAL DESCRIPTION: T06 R08-E S21 PT OF SENW				PARCEL NO: 062-0608-204-9505-0				CONTROL NO: 110604	
0.2	\$803.85	0.95017867	\$763.80						
				0	\$0.00	STAT	999999	STATE OF WISCONSIN	
				0.00286070	\$2.19	CNTY	13	DANE COUNTY	
				0.00292040	\$2.23	MUNI	13062	TOWN OF VERONA	
				0.01067430	\$8.15	REG	135901	SCH D OF VERONA AREA	
				0.00067560	\$0.52	VTAE	000400	MADISON AREA VOCATIONAL TECH DIST	
Parcel Total:					\$13.09				



State of Wisconsin / Department of Natural Resources

Tony Evers , Governor

Adam N Payne , Secretary

5/22/2023

Chapter 70.114 - Aids Payment Worksheet For Tax Year 2022(Payment Year 2023) - Payment Due January 31, 2023

1305 of 7056

LEGAL DESCRIPTION: T06 R08-E S20 PT OF SENE	PARCEL NO: 062-0608-212-8725-0	CONTROL NO: 110605
---	--------------------------------	--------------------

0.5	\$3,349.39	0.95017867	\$3,182.52
-----	------------	------------	------------

0	\$0.00	STAT	999999	STATE OF WISCONSIN
0.00286070	\$9.10	CNTY	13	DANE COUNTY
0.00292040	\$9.29	MUNI	13062	TOWN OF VERONA
0.01067430	\$33.97	REG	135901	SCH D OF VERONA AREA
0.00067560	\$2.15	VTAE	000400	MADISON AREA VOCATIONAL TECH DIST

Parcel Total:	\$54.51
---------------	---------

LEGAL DESCRIPTION: T06 R08-E S21 PT OF NWNW	PARCEL NO: 062-0608-212-8725-0	CONTROL NO: 110606
---	--------------------------------	--------------------

11.5	\$77,036.10	0.95017867	\$73,198.06
------	-------------	------------	-------------

0	\$0.00	STAT	999999	STATE OF WISCONSIN
0.00286070	\$209.40	CNTY	13	DANE COUNTY
0.00292040	\$213.77	MUNI	13062	TOWN OF VERONA
0.01067430	\$781.34	REG	135901	SCH D OF VERONA AREA
0.00067560	\$49.45	VTAE	000400	MADISON AREA VOCATIONAL TECH DIST

Parcel Total:	\$1,253.96
---------------	------------

File Number Total:	\$13,161.14
--------------------	-------------



State of Wisconsin / Department of Natural Resources

Tony Evers , Governor

Adam N Payne , Secretary

5/22/2023

Chapter 70.114 - Aids Payment Worksheet For Tax Year 2022(Payment Year 2023) - Payment Due January 31, 2023

1306 of 7056

FILE NO: P 1678 A				DATE OF PURCHASE: 11/24/1995				GRANTOR: WIS DEPT OF TRANSPORTATION			
LEGAL DESCRIPTION: T06 R08-E S20 PT OF NWNE				PARCEL NO: 77711				CONTROL NO: 77711			
29	\$77,577.72	0.95017867	\$73,712.69								
				0	\$0.00	STAT	999999	STATE OF WISCONSIN			
				0.00286070	\$210.87	CNTY	13	DANE COUNTY			
				0.00292040	\$215.27	MUNI	13062	TOWN OF VERONA			
				0.01067430	\$786.83	REG	135901	SCH D OF VERONA AREA			
				0.00067560	\$49.80	VTAE	000400	MADISON AREA VOCATIONAL TECH DIST			
Parcel Total:					\$1,262.77						

LEGAL DESCRIPTION: T06 R08-E S20 PT OF NENE				PARCEL NO: 77712				CONTROL NO: 77712			
13	\$34,770.19	0.95017867	\$33,037.90								
				0	\$0.00	STAT	999999	STATE OF WISCONSIN			
				0.00286070	\$94.51	CNTY	13	DANE COUNTY			
				0.00292040	\$96.49	MUNI	13062	TOWN OF VERONA			
				0.01067430	\$352.66	REG	135901	SCH D OF VERONA AREA			
				0.00067560	\$22.32	VTAE	000400	MADISON AREA VOCATIONAL TECH DIST			
Parcel Total:					\$565.98						



State of Wisconsin / Department of Natural Resources

Tony Evers , Governor

Adam N Payne , Secretary

5/22/2023

Chapter 70.114 - Aids Payment Worksheet For Tax Year 2022(Payment Year 2023) - Payment Due January 31, 2023

1307 of 7056

LEGAL DESCRIPTION: T06 R08-E S20 PT OF SENE	PARCEL NO: 77713	CONTROL NO: 77713
---	------------------	-------------------

29	\$77,577.72	0.95017867	\$73,712.69
----	-------------	------------	-------------

0	\$0.00	STAT	999999	STATE OF WISCONSIN
0.00286070	\$210.87	CNTY	13	DANE COUNTY
0.00292040	\$215.27	MUNI	13062	TOWN OF VERONA
0.01067430	\$786.83	REG	135901	SCH D OF VERONA AREA
0.00067560	\$49.80	VTAE	000400	MADISON AREA VOCATIONAL TECH DIST

Parcel Total:	\$1,262.77
---------------	------------

LEGAL DESCRIPTION: T06 R08-E S20 PT OF NESE	PARCEL NO: 77714	CONTROL NO: 77714
---	------------------	-------------------

15	\$40,011.93	0.95017867	\$38,018.48
----	-------------	------------	-------------

0	\$0.00	STAT	999999	STATE OF WISCONSIN
0.00286070	\$108.76	CNTY	13	DANE COUNTY
0.00292040	\$111.03	MUNI	13062	TOWN OF VERONA
0.01067430	\$405.82	REG	135901	SCH D OF VERONA AREA
0.00067560	\$25.69	VTAE	000400	MADISON AREA VOCATIONAL TECH DIST

Parcel Total:	\$651.30
---------------	----------

LEGAL DESCRIPTION: T06 R08-E S21 PT OF SWNW	PARCEL NO: 77715	CONTROL NO: 77715
---	------------------	-------------------

9.36	\$24,985.62	0.95017867	\$23,740.80
------	-------------	------------	-------------

0	\$0.00	STAT	999999	STATE OF WISCONSIN
0.00286070	\$67.92	CNTY	13	DANE COUNTY
0.00292040	\$69.33	MUNI	13062	TOWN OF VERONA
0.01067430	\$253.42	REG	135901	SCH D OF VERONA AREA
0.00067560	\$16.04	VTAE	000400	MADISON AREA VOCATIONAL TECH DIST

Parcel Total:	\$406.71
---------------	----------



State of Wisconsin / Department of Natural Resources

Tony Evers , Governor

Adam N Payne , Secretary

5/22/2023

Chapter 70.114 - Aids Payment Worksheet For Tax Year 2022(Payment Year 2023) - Payment Due January 31, 2023

1308 of 7056

LEGAL DESCRIPTION: T06 R08-E S21 PT OF NWSW	PARCEL NO: 77716	CONTROL NO: 77716
---	------------------	-------------------

4	\$10,658.20	0.95017867	\$10,127.19
---	-------------	------------	-------------

0	\$0.00	STAT	999999	STATE OF WISCONSIN
---	--------	------	--------	--------------------

0.00286070	\$28.97	CNTY	13	DANE COUNTY
------------	---------	------	----	-------------

0.00292040	\$29.58	MUNI	13062	TOWN OF VERONA
------------	---------	------	-------	----------------

0.01067430	\$108.10	REG	135901	SCH D OF VERONA AREA
------------	----------	-----	--------	----------------------

0.00067560	\$6.84	VTAE	000400	MADISON AREA VOCATIONAL TECH DIST
------------	--------	------	--------	-----------------------------------

Parcel Total:	\$173.49
---------------	----------

File Number Total:	\$4,323.02
--------------------	------------

FILE NO: P 1678 B	DATE OF PURCHASE: 11/09/1995	GRANTOR: WIS DEPT OF TRANSPORTATION
-------------------	------------------------------	-------------------------------------

LEGAL DESCRIPTION: T06 R08-E S17 PT OF SWSE	PARCEL NO: 77717	CONTROL NO: 77717
---	------------------	-------------------

10.32	\$40,798.19	0.95017867	\$38,765.57
-------	-------------	------------	-------------

0	\$0.00	STAT	999999	STATE OF WISCONSIN
---	--------	------	--------	--------------------

0.00286070	\$110.90	CNTY	13	DANE COUNTY
------------	----------	------	----	-------------

0.00292040	\$113.21	MUNI	13062	TOWN OF VERONA
------------	----------	------	-------	----------------

0.01067430	\$413.80	REG	135901	SCH D OF VERONA AREA
------------	----------	-----	--------	----------------------

0.00067560	\$26.19	VTAE	000400	MADISON AREA VOCATIONAL TECH DIST
------------	---------	------	--------	-----------------------------------

Parcel Total:	\$664.10
---------------	----------

File Number Total:	\$664.10
--------------------	----------



State of Wisconsin / Department of Natural Resources

Tony Evers , Governor

Adam N Payne , Secretary

5/22/2023

Chapter 70.114 - Aids Payment Worksheet For Tax Year 2022(Payment Year 2023) - Payment Due January 31, 2023

1309 of 7056

FILE NO: P 1678 C	DATE OF PURCHASE: 11/09/1995	GRANTOR: WIS DEPT OF TRANSPORTATION
LEGAL DESCRIPTION: T06 R08-E S14 PT OF NWSE	PARCEL NO: 77718	CONTROL NO: 77718
2.54	\$19,569.15	0.95017867 \$18,594.19
	0	\$0.00 STAT 999999 STATE OF WISCONSIN
	0.00286070	\$53.19 CNTY 13 DANE COUNTY
	0.00292040	\$54.30 MUNI 13062 TOWN OF VERONA
	0.01067430	\$198.48 REG 135901 SCH D OF VERONA AREA
	0.00067560	\$12.56 VTAE 000400 MADISON AREA VOCATIONAL TECH DIST
Parcel Total:		\$318.53

LEGAL DESCRIPTION: T06 R08-E S14 PT OF NESE	PARCEL NO: 77719	CONTROL NO: 77719
0.5	\$3,843.94	0.95017867 \$3,652.43
	0	\$0.00 STAT 999999 STATE OF WISCONSIN
	0.00286070	\$10.45 CNTY 13 DANE COUNTY
	0.00292040	\$10.67 MUNI 13062 TOWN OF VERONA
	0.01067430	\$38.99 REG 135901 SCH D OF VERONA AREA
	0.00067560	\$2.47 VTAE 000400 MADISON AREA VOCATIONAL TECH DIST
Parcel Total:		\$62.58

File Number Total:	\$381.11
--------------------	----------

Municipality Total:	\$26,182.74
---------------------	-------------



State of Wisconsin / Department of Natural Resources

Tony Evers , Governor

Adam N Payne , Secretary

5/22/2023

Chapter 70.114 - Aids Payment Worksheet For Tax Year 2022(Payment Year 2023) - Payment Due January 31, 2023

1310 of 7056

DETAIL FOR TOWN OF WESTPORT, DANE COUNTY

Acres	Est. Adjust. Purch. Price	Level of Assessment	Adjusted Local Value	Net Gen. Tax Rate	Calc. Aid Pay Amount	Type	Code	Taxing Jurisdiction Description
FILE NO: FI 2681 *			DATE OF PURCHASE: 02/13/2002			GRANTOR: DANE COUNTY		
LEGAL DESCRIPTION: T08 R09-E S12 PT OF SWSE				PARCEL NO: 0809-124-9030-3		CONTROL NO: 86928		
32	\$197,249.00	0.81400737	\$160,562.14					
				0	\$0.00	STAT	999999	STATE OF WISCONSIN
				0.00351620	\$564.57	CNTY	13	DANE COUNTY
				0.00190250	\$305.47	MUNI	13066	TOWN OF WESTPORT
				0.01114890	\$1,790.09	REG	136181	SCH D OF WAUNAKEE COMMUNITY
				0.00083050	\$133.35	VTAE	000400	MADISON AREA VOCATIONAL TECH DIST
Parcel Total:					\$2,793.48			

LEGAL DESCRIPTION: T08 R09-E S13 PT OF NWNE				PARCEL NO: 0809-131-8520-3		CONTROL NO: 86929		
19.7	\$390,879.93	0.81400737	\$318,179.15					
				0	\$0.00	STAT	999999	STATE OF WISCONSIN
				0.00351620	\$1,118.78	CNTY	13	DANE COUNTY
				0.00190250	\$605.35	MUNI	13066	TOWN OF WESTPORT
				0.01114890	\$3,547.35	REG	136181	SCH D OF WAUNAKEE COMMUNITY
				0.00083050	\$264.25	VTAE	000400	MADISON AREA VOCATIONAL TECH DIST
Parcel Total:					\$5,535.73			



State of Wisconsin / Department of Natural Resources

Tony Evers , Governor

Adam N Payne , Secretary

5/22/2023

Chapter 70.114 - Aids Payment Worksheet For Tax Year 2022(Payment Year 2023) - Payment Due January 31, 2023

1311 of 7056

LEGAL DESCRIPTION: T08 R09-E S13 PT OF SWNE	PARCEL NO: 0809-131-9100-9	CONTROL NO: 86930
---	----------------------------	-------------------

1.6 \$28,953.73 0.81400737 \$23,568.55

0	\$0.00	STAT	999999	STATE OF WISCONSIN
0.00351620	\$82.87	CNTY	13	DANE COUNTY
0.00190250	\$44.84	MUNI	13066	TOWN OF WESTPORT
0.01114890	\$262.76	REG	136181	SCH D OF WAUNAKEE COMMUNITY
0.00083050	\$19.57	VTAE	000400	MADISON AREA VOCATIONAL TECH DIST

Parcel Total: \$410.04

LEGAL DESCRIPTION: T08 R09-E S13 PT OF NENW	PARCEL NO: 0809-131-8000-1	CONTROL NO: 86931
---	----------------------------	-------------------

24.71 \$447,817.70 0.81400737 \$364,526.91

0	\$0.00	STAT	999999	STATE OF WISCONSIN
0.00351620	\$1,281.75	CNTY	13	DANE COUNTY
0.00190250	\$693.52	MUNI	13066	TOWN OF WESTPORT
0.01114890	\$4,064.08	REG	136181	SCH D OF WAUNAKEE COMMUNITY
0.00083050	\$302.74	VTAE	000400	MADISON AREA VOCATIONAL TECH DIST

Parcel Total: \$6,342.09

LEGAL DESCRIPTION: T08 R09-E S13 PT OF NWNW	PARCEL NO: 0809-131-8000-1	CONTROL NO: 86932
---	----------------------------	-------------------

0.1 \$1,827.33 0.81400737 \$1,487.46

0	\$0.00	STAT	999999	STATE OF WISCONSIN
0.00351620	\$5.23	CNTY	13	DANE COUNTY
0.00190250	\$2.83	MUNI	13066	TOWN OF WESTPORT
0.01114890	\$16.58	REG	136181	SCH D OF WAUNAKEE COMMUNITY
0.00083050	\$1.24	VTAE	000400	MADISON AREA VOCATIONAL TECH DIST

Parcel Total: \$25.88



State of Wisconsin / Department of Natural Resources

Tony Evers , Governor

Adam N Payne , Secretary

5/22/2023

Chapter 70.114 - Aids Payment Worksheet For Tax Year 2022(Payment Year 2023) - Payment Due January 31, 2023

1312 of 7056

LEGAL DESCRIPTION: T08 R09-E S13 PT OF SWNW PARCEL NO: 0809-131-8000-1 CONTROL NO: 86933

0.1 \$1,827.33 0.81400737 \$1,487.46

0 \$0.00 STAT 999999 STATE OF WISCONSIN

0.00351620 \$5.23 CNTY 13 DANE COUNTY

0.00190250 \$2.83 MUNI 13066 TOWN OF WESTPORT

0.01114890 \$16.58 REG 136181 SCH D OF WAUNAKEE COMMUNITY

0.00083050 \$1.24 VTAE 000400 MADISON AREA VOCATIONAL TECH DIST

Parcel Total: \$25.88

File Number Total: \$15,133.10

FILE NO: FI 2720 * DATE OF PURCHASE: 02/26/2002 GRANTOR: KIPPLEY AGRICULTURAL PROPERT

LEGAL DESCRIPTION: T08 R09-E S30 PT OF NWNE PARCEL NO: 0809-301-8500-1 CONTROL NO: 86943

14.27 \$92,805.17 0.81400737 \$75,544.09

0 \$0.00 STAT 999999 STATE OF WISCONSIN

0.00351620 \$265.63 CNTY 13 DANE COUNTY

0.00190250 \$143.73 MUNI 13066 TOWN OF WESTPORT

0.01114890 \$842.23 REG 136181 SCH D OF WAUNAKEE COMMUNITY

0.00083050 \$62.74 VTAE 000400 MADISON AREA VOCATIONAL TECH DIST

Parcel Total: \$1,314.33



State of Wisconsin / Department of Natural Resources

Tony Evers , Governor

Adam N Payne , Secretary

5/22/2023

Chapter 70.114 - Aids Payment Worksheet For Tax Year 2022(Payment Year 2023) - Payment Due January 31, 2023

1313 of 7056

LEGAL DESCRIPTION: T08 R09-E S30 PT OF NENE	PARCEL NO: 0809-301-8100-5	CONTROL NO: 86944
---	----------------------------	-------------------

2.76	\$4,638.09	0.81400737	\$3,775.44
------	------------	------------	------------

0	\$0.00	STAT	999999	STATE OF WISCONSIN
---	--------	------	--------	--------------------

0.00351620	\$13.28	CNTY	13	DANE COUNTY
------------	---------	------	----	-------------

0.00190250	\$7.18	MUNI	13066	TOWN OF WESTPORT
------------	--------	------	-------	------------------

0.01114890	\$42.09	REG	136181	SCH D OF WAUNAKEE COMMUNITY
------------	---------	-----	--------	-----------------------------

0.00083050	\$3.14	VTAE	000400	MADISON AREA VOCATIONAL TECH DIST
------------	--------	------	--------	-----------------------------------

Parcel Total:	\$65.69
---------------	---------

LEGAL DESCRIPTION: T08 R09-E S30 PT OF SENE	PARCEL NO: 0809-301-9580-3	CONTROL NO: 86945
---	----------------------------	-------------------

0.02	\$41.17	0.81400737	\$33.51
------	---------	------------	---------

0	\$0.00	STAT	999999	STATE OF WISCONSIN
---	--------	------	--------	--------------------

0.00351620	\$0.12	CNTY	13	DANE COUNTY
------------	--------	------	----	-------------

0.00190250	\$0.06	MUNI	13066	TOWN OF WESTPORT
------------	--------	------	-------	------------------

0.01114890	\$0.37	REG	136181	SCH D OF WAUNAKEE COMMUNITY
------------	--------	-----	--------	-----------------------------

0.00083050	\$0.03	VTAE	000400	MADISON AREA VOCATIONAL TECH DIST
------------	--------	------	--------	-----------------------------------

Parcel Total:	\$0.58
---------------	--------

File Number Total:	\$1,380.60
--------------------	------------



State of Wisconsin / Department of Natural Resources

Tony Evers , Governor

Adam N Payne , Secretary

5/22/2023

Chapter 70.114 - Aids Payment Worksheet For Tax Year 2022(Payment Year 2023) - Payment Due January 31, 2023

1314 of 7056

FILE NO: FI 2738 *				DATE OF PURCHASE: 04/11/2003				GRANTOR: PATRICA BURCHARD REVOCABLE T			
LEGAL DESCRIPTION: T08 R09-E S21 PT OF SENW				PARCEL NO: 066-0809-212-9500-7				CONTROL NO: 88991			
2	\$22,403.82	0.81400737	\$18,236.87								
				0	\$0.00	STAT	999999	STATE OF WISCONSIN			
				0.00351620	\$64.12	CNTY	13	DANE COUNTY			
				0.00190250	\$34.70	MUNI	13066	TOWN OF WESTPORT			
				0.01114890	\$203.32	REG	136181	SCH D OF WAUNAKEE COMMUNITY			
				0.00083050	\$15.15	VTAE	000400	MADISON AREA VOCATIONAL TECH DIST			
				Parcel Total:		\$317.29					

				File Number Total:		\$317.29					
--	--	--	--	--------------------	--	----------	--	--	--	--	--

FILE NO: FI 2802 *				DATE OF PURCHASE: 01/31/2005				GRANTOR: JOSEPH ET AL WALSH			
LEGAL DESCRIPTION: T08 R09-E S29 N1/2 OF NWSW				PARCEL NO: 0809-293-8500-2				CONTROL NO: 93374			
20	\$387,307.54	0.81400737	\$315,271.19								
				0	\$0.00	STAT	999999	STATE OF WISCONSIN			
				0.00351620	\$1,108.56	CNTY	13	DANE COUNTY			
				0.00190250	\$599.81	MUNI	13066	TOWN OF WESTPORT			
				0.01114890	\$3,514.93	REG	136181	SCH D OF WAUNAKEE COMMUNITY			
				0.00083050	\$261.83	VTAE	000400	MADISON AREA VOCATIONAL TECH DIST			
				Parcel Total:		\$5,485.13					



State of Wisconsin / Department of Natural Resources

Tony Evers , Governor

Adam N Payne , Secretary

5/22/2023

Chapter 70.114 - Aids Payment Worksheet For Tax Year 2022(Payment Year 2023) - Payment Due January 31, 2023

1315 of 7056

LEGAL DESCRIPTION: T08 R09-E S29 N1/2 OF NESW	PARCEL NO: 0809-293-8000-7	CONTROL NO: 93375
---	----------------------------	-------------------

20	\$314,230.54	0.81400737	\$255,785.98	
----	--------------	------------	--------------	--

0	\$0.00	STAT	999999	STATE OF WISCONSIN
---	--------	------	--------	--------------------

0.00351620	\$899.40	CNTY	13	DANE COUNTY
------------	----------	------	----	-------------

0.00190250	\$486.64	MUNI	13066	TOWN OF WESTPORT
------------	----------	------	-------	------------------

0.01114890	\$2,851.74	REG	136181	SCH D OF WAUNAKEE COMMUNITY
------------	------------	-----	--------	-----------------------------

0.00083050	\$212.43	VTAE	000400	MADISON AREA VOCATIONAL TECH DIST
------------	----------	------	--------	-----------------------------------

Parcel Total:	\$4,450.21
---------------	------------

LEGAL DESCRIPTION: T08 R09-E S29 NESE	PARCEL NO: 0809-294-8000-6	CONTROL NO: 93376
---------------------------------------	----------------------------	-------------------

40	\$518,846.51	0.81400737	\$422,344.88	
----	--------------	------------	--------------	--

0	\$0.00	STAT	999999	STATE OF WISCONSIN
---	--------	------	--------	--------------------

0.00351620	\$1,485.05	CNTY	13	DANE COUNTY
------------	------------	------	----	-------------

0.00190250	\$803.52	MUNI	13066	TOWN OF WESTPORT
------------	----------	------	-------	------------------

0.01114890	\$4,708.69	REG	136181	SCH D OF WAUNAKEE COMMUNITY
------------	------------	-----	--------	-----------------------------

0.00083050	\$350.76	VTAE	000400	MADISON AREA VOCATIONAL TECH DIST
------------	----------	------	--------	-----------------------------------

Parcel Total:	\$7,348.02
---------------	------------

File Number Total:	\$17,283.36
--------------------	-------------



State of Wisconsin / Department of Natural Resources

Tony Evers , Governor

Adam N Payne , Secretary

5/22/2023

Chapter 70.114 - Aids Payment Worksheet For Tax Year 2022(Payment Year 2023) - Payment Due January 31, 2023

1316 of 7056

FILE NO: FI 2840 *				DATE OF PURCHASE: 07/20/2006				GRANTOR: RICHARD T WATTS			
LEGAL DESCRIPTION: T08 R09-E S22 PT OF SWSW				PARCEL NO: 0809-223-8500-6				CONTROL NO: 96885			
9	\$306,903.91	0.81400737	\$249,822.04								
				0	\$0.00	STAT	999999	STATE OF WISCONSIN			
				0.00351620	\$878.43	CNTY	13	DANE COUNTY			
				0.00190250	\$475.29	MUNI	13066	TOWN OF WESTPORT			
				0.01114890	\$2,785.24	REG	136181	SCH D OF WAUNAKEE COMMUNITY			
				0.00083050	\$207.48	VTAE	000400	MADISON AREA VOCATIONAL TECH DIST			
Parcel Total:					\$4,346.44						

LEGAL DESCRIPTION: T08 R09-E S22 PT OF NWSW				PARCEL NO: 0809-223-8500-6				CONTROL NO: 96886			
25	\$852,510.85	0.81400737	\$693,950.12								
				0	\$0.00	STAT	999999	STATE OF WISCONSIN			
				0.00351620	\$2,440.07	CNTY	13	DANE COUNTY			
				0.00190250	\$1,320.26	MUNI	13066	TOWN OF WESTPORT			
				0.01114890	\$7,736.79	REG	136181	SCH D OF WAUNAKEE COMMUNITY			
				0.00083050	\$576.32	VTAE	000400	MADISON AREA VOCATIONAL TECH DIST			
Parcel Total:					\$12,073.44						

File Number Total:					\$16,419.88						
--------------------	--	--	--	--	-------------	--	--	--	--	--	--



State of Wisconsin / Department of Natural Resources

Tony Evers , Governor

Adam N Payne , Secretary

5/22/2023

Chapter 70.114 - Aids Payment Worksheet For Tax Year 2022(Payment Year 2023) - Payment Due January 31, 2023

1317 of 7056

FILE NO: FM 10828 *		DATE OF PURCHASE: 11/30/2021		GRANTOR: Whitehouse Associates LLC	
LEGAL DESCRIPTION: T08 R09-E S22 PT OF NESW		PARCEL NO: 066/0809-223-8001-0		CONTROL NO: 142280	
36.9	\$37,504.91	0.81400737	\$30,529.27		
		0	\$0.00	STAT 999999	STATE OF WISCONSIN
		0.00351620	\$107.35	CNTY 13	DANE COUNTY
		0.00190250	\$58.08	MUNI 13066	TOWN OF WESTPORT
		0.01114890	\$340.37	REG 136181	SCH D OF WAUNAKEE COMMUNITY
		0.00083050	\$25.35	VTAE 000400	MADISON AREA VOCATIONAL TECH DIST
Parcel Total:			\$531.15		

LEGAL DESCRIPTION: T08 R09-E S22 PT OF SESW		PARCEL NO: 066/0809-223-8001-0		CONTROL NO: 142281	
4.16	\$4,228.19	0.81400737	\$3,441.78		
		0	\$0.00	STAT 999999	STATE OF WISCONSIN
		0.00351620	\$12.10	CNTY 13	DANE COUNTY
		0.00190250	\$6.55	MUNI 13066	TOWN OF WESTPORT
		0.01114890	\$38.37	REG 136181	SCH D OF WAUNAKEE COMMUNITY
		0.00083050	\$2.86	VTAE 000400	MADISON AREA VOCATIONAL TECH DIST
Parcel Total:			\$59.88		

File Number Total:		\$591.03
--------------------	--	----------



State of Wisconsin / Department of Natural Resources

Tony Evers , Governor

Adam N Payne , Secretary

5/22/2023

Chapter 70.114 - Aids Payment Worksheet For Tax Year 2022(Payment Year 2023) - Payment Due January 31, 2023

1318 of 7056

FILE NO: P 1625 *				DATE OF PURCHASE: 02/23/1994				GRANTOR: DANE COUNTY			
LEGAL DESCRIPTION: T08 R09-E S33 PT OF NWSW				PARCEL NO: 74169				CONTROL NO: 74169			
0.05	\$222.33	0.81400737	\$180.98								
				0	\$0.00	STAT	999999	STATE OF WISCONSIN			
				0.00351620	\$0.64	CNTY	13	DANE COUNTY			
				0.00190250	\$0.34	MUNI	13066	TOWN OF WESTPORT			
				0.01114890	\$2.02	REG	136181	SCH D OF WAUNAKEE COMMUNITY			
				0.00083050	\$0.15	VTAE	000400	MADISON AREA VOCATIONAL TECH DIST			
Parcel Total:					\$3.15						

LEGAL DESCRIPTION: T08 R09-E S33 PT OF SWNW				PARCEL NO: 74170				CONTROL NO: 74170			
0.05	\$222.33	0.81400737	\$180.98								
				0	\$0.00	STAT	999999	STATE OF WISCONSIN			
				0.00351620	\$0.64	CNTY	13	DANE COUNTY			
				0.00190250	\$0.34	MUNI	13066	TOWN OF WESTPORT			
				0.01114890	\$2.02	REG	136181	SCH D OF WAUNAKEE COMMUNITY			
				0.00083050	\$0.15	VTAE	000400	MADISON AREA VOCATIONAL TECH DIST			
Parcel Total:					\$3.15						



State of Wisconsin / Department of Natural Resources

Tony Evers , Governor

Adam N Payne , Secretary

5/22/2023

Chapter 70.114 - Aids Payment Worksheet For Tax Year 2022(Payment Year 2023) - Payment Due January 31, 2023

1319 of 7056

LEGAL DESCRIPTION: T08 R09-E S33 PT OF NWNW	PARCEL NO: 74171	CONTROL NO: 74171
---	------------------	-------------------

0.19	\$889.31	0.81400737	\$723.91	
------	----------	------------	----------	--

0	\$0.00	STAT	999999	STATE OF WISCONSIN
---	--------	------	--------	--------------------

0.00351620	\$2.55	CNTY	13	DANE COUNTY
------------	--------	------	----	-------------

0.00190250	\$1.38	MUNI	13066	TOWN OF WESTPORT
------------	--------	------	-------	------------------

0.01114890	\$8.07	REG	136181	SCH D OF WAUNAKEE COMMUNITY
------------	--------	-----	--------	-----------------------------

0.00083050	\$0.60	VTAE	000400	MADISON AREA VOCATIONAL TECH DIST
------------	--------	------	--------	-----------------------------------

Parcel Total:	\$12.60	
---------------	---------	--

LEGAL DESCRIPTION: T08 R09-E S28 PT OF NWSW	PARCEL NO: 74172	CONTROL NO: 74172
---	------------------	-------------------

0.25	\$1,111.64	0.81400737	\$904.88	
------	------------	------------	----------	--

0	\$0.00	STAT	999999	STATE OF WISCONSIN
---	--------	------	--------	--------------------

0.00351620	\$3.18	CNTY	13	DANE COUNTY
------------	--------	------	----	-------------

0.00190250	\$1.72	MUNI	13066	TOWN OF WESTPORT
------------	--------	------	-------	------------------

0.01114890	\$10.09	REG	136181	SCH D OF WAUNAKEE COMMUNITY
------------	---------	-----	--------	-----------------------------

0.00083050	\$0.75	VTAE	000400	MADISON AREA VOCATIONAL TECH DIST
------------	--------	------	--------	-----------------------------------

Parcel Total:	\$15.74	
---------------	---------	--

LEGAL DESCRIPTION: T08 R09-E S28 PT OF SWSW	PARCEL NO: 74173	CONTROL NO: 74173
---	------------------	-------------------

0.39	\$1,778.62	0.81400737	\$1,447.81	
------	------------	------------	------------	--

0	\$0.00	STAT	999999	STATE OF WISCONSIN
---	--------	------	--------	--------------------

0.00351620	\$5.09	CNTY	13	DANE COUNTY
------------	--------	------	----	-------------

0.00190250	\$2.75	MUNI	13066	TOWN OF WESTPORT
------------	--------	------	-------	------------------

0.01114890	\$16.14	REG	136181	SCH D OF WAUNAKEE COMMUNITY
------------	---------	-----	--------	-----------------------------

0.00083050	\$1.20	VTAE	000400	MADISON AREA VOCATIONAL TECH DIST
------------	--------	------	--------	-----------------------------------

Parcel Total:	\$25.18	
---------------	---------	--



State of Wisconsin / Department of Natural Resources

Tony Evers , Governor

Adam N Payne , Secretary

5/22/2023

Chapter 70.114 - Aids Payment Worksheet For Tax Year 2022(Payment Year 2023) - Payment Due
January 31, 2023

1320 of 7056

File Number Total: \$59.82

Municipality Total: \$51,185.08



State of Wisconsin / Department of Natural Resources

Tony Evers , Governor

Adam N Payne , Secretary

5/22/2023

Chapter 70.114 - Aids Payment Worksheet For Tax Year 2022(Payment Year 2023) - Payment Due January 31, 2023

1321 of 7056

DETAIL FOR VILLAGE OF CROSS PLAINS, DANE COUNTY

Acres	Est. Adjust. Purch. Price	Level of Assessment	Adjusted Local Value	Net Gen. Tax Rate	Calc. Aid Pay Amount	----- Taxing Jurisdiction ----- Type	Code	Description
-------	------------------------------	------------------------	-------------------------	----------------------	-------------------------	---	------	-------------

FILE NO: FI 2256 *	DATE OF PURCHASE: 12/02/1992	GRANTOR: ROBERT SAEMAN
LEGAL DESCRIPTION: T07 R07-E S03 PT OF SWNW	PARCEL NO: 42-0707-032-0100-5	CONTROL NO: 71061

0.06	\$3,692.49	0.84781994	\$3,130.57					
				0	\$0.00	STAT	999999	STATE OF WISCONSIN
				0.00297170	\$9.30	CNTY	13	DANE COUNTY
				0.00803880	\$25.17	MUNI	13113	VILLAGE OF CROSS PLAINS
				0.00972130	\$30.43	REG	133549	SCH D OF MIDDLETON-CROSS PLAINS
				0.00078940	\$2.47	VTAE	000400	MADISON AREA VOCATIONAL TECH DIST
Parcel Total:					\$67.37			

	File Number Total:	\$67.37
--	--------------------	---------

FILE NO: FI 2316 *	DATE OF PURCHASE: 10/28/1993	GRANTOR: LEORA RICHGELS
LEGAL DESCRIPTION: T07 R07-E S03 PT OF SWNW	PARCEL NO: 71877	CONTROL NO: 71877

0.3	\$20,789.77	0.84781994	\$17,625.98					
				0	\$0.00	STAT	999999	STATE OF WISCONSIN
				0.00297170	\$52.38	CNTY	13	DANE COUNTY
				0.00803880	\$141.69	MUNI	13113	VILLAGE OF CROSS PLAINS
				0.00972130	\$171.35	REG	133549	SCH D OF MIDDLETON-CROSS PLAINS
				0.00078940	\$13.91	VTAE	000400	MADISON AREA VOCATIONAL TECH DIST
Parcel Total:					\$379.33			

	File Number Total:	\$379.33
--	--------------------	----------



State of Wisconsin / Department of Natural Resources

Tony Evers , Governor

Adam N Payne , Secretary

5/22/2023

Chapter 70.114 - Aids Payment Worksheet For Tax Year 2022(Payment Year 2023) - Payment Due January 31, 2023

1322 of 7056

FILE NO: FM 10305 *		DATE OF PURCHASE: 10/14/2015		GRANTOR: Wisconsin Department of Tran	
LEGAL DESCRIPTION: T07 R07-E S03 Pt. Lot 1, CSM 13681		PARCEL NO: 0707-034-8105-0		CONTROL NO: 131449	
0.41	\$221.60	0.84781994	\$187.88		
				0	\$0.00
				STAT	999999
				STATE OF WISCONSIN	
				0.00297170	\$0.56
				CNTY	13
				DANE COUNTY	
				0.00803880	\$1.51
				MUNI	13113
				VILLAGE OF CROSS PLAINS	
				0.00972130	\$1.83
				REG	133549
				SCH D OF MIDDLETON-CROSS PLAINS	
				0.00078940	\$0.15
				VTAE	000400
				MADISON AREA VOCATIONAL TECH DIST	
Parcel Total:			\$4.05		
File Number Total:			\$4.05		
Municipality Total:			\$450.75		



State of Wisconsin / Department of Natural Resources

Tony Evers , Governor

Adam N Payne , Secretary

5/22/2023

Chapter 70.114 - Aids Payment Worksheet For Tax Year 2022(Payment Year 2023) - Payment Due January 31, 2023

1323 of 7056

DETAIL FOR VILLAGE OF WINDSOR, DANE COUNTY

Acres	Est. Adjust. Purch. Price	Level of Assessment	Adjusted Local Value	Net Gen. Tax Rate	Calc. Aid Pay Amount	----- Taxing Jurisdiction -----		
						Type	Code	Description
FILE NO: FI 2601 *			DATE OF PURCHASE: 11/23/1998			GRANTOR: TOWN OF WINDSOR, BODY CORP &		
LEGAL DESCRIPTION: T09 R10-E S34 PT OF NWSE				PARCEL NO: 082180		CONTROL NO: 82180		
6.3	\$86,073.27	1.02307030	\$88,059.01					
				0	\$0.00	STAT	999999	STATE OF WISCONSIN
				0.002707	\$238.38	CNTY	13	DANE COUNTY
				0.00355560	\$313.10	MUNI	13196	VILLAGE OF WINDSOR
				0.00831570	\$732.28	REG	131316	SCH D OF DEFOREST AREA
				0.00064010	\$56.37	VTAE	000400	MADISON AREA VOCATIONAL TECH DIST
Parcel Total:					\$1,340.13			

LEGAL DESCRIPTION: T09 R10-E S34 PT OF SWSE				PARCEL NO: 082181		CONTROL NO: 82181		
7.41	\$100,439.76	1.02307030	\$102,756.93					
				0	\$0.00	STAT	999999	STATE OF WISCONSIN
				0.002707	\$278.16	CNTY	13	DANE COUNTY
				0.00355560	\$365.36	MUNI	13196	VILLAGE OF WINDSOR
				0.00831570	\$854.50	REG	131316	SCH D OF DEFOREST AREA
				0.00064010	\$65.78	VTAE	000400	MADISON AREA VOCATIONAL TECH DIST
Parcel Total:					\$1,563.80			



State of Wisconsin / Department of Natural Resources

Tony Evers , Governor

Adam N Payne , Secretary

5/22/2023

Chapter 70.114 - Aids Payment Worksheet For Tax Year 2022(Payment Year 2023) - Payment Due January 31, 2023

1324 of 7056

LEGAL DESCRIPTION: T09 R10-E S34 PT OF SESW PARCEL NO: 084145 CONTROL NO: 84145

0.35 \$4,721.54 1.02307030 \$4,830.47

0 \$0.00 STAT 999999 STATE OF WISCONSIN

0.002707 \$13.08 CNTY 13 DANE COUNTY

0.00355560 \$17.18 MUNI 13196 VILLAGE OF WINDSOR

0.00831570 \$40.17 REG 131316 SCH D OF DEFOREST AREA

0.00064010 \$3.09 VTAE 000400 MADISON AREA VOCATIONAL TECH DIST

Parcel Total: \$73.52

File Number Total: \$2,977.45

Municipality Total: \$2,977.45



State of Wisconsin / Department of Natural Resources

Tony Evers , Governor

Adam N Payne , Secretary

5/22/2023

Chapter 70.114 - Aids Payment Worksheet For Tax Year 2022(Payment Year 2023) - Payment Due January 31, 2023

1325 of 7056

DETAIL FOR CITY OF FITCHBURG, DANE COUNTY

Acres	Est. Adjust. Purch. Price	Level of Assessment	Adjusted Local Value	Net Gen. Tax Rate	Calc. Aid Pay Amount	----- Taxing Jurisdiction -----		
						Type	Code	Description
FILE NO: FI 2253 *		DATE OF PURCHASE: 01/19/1993			GRANTOR: ROSALYN SHAPIRO, ETAL			
LEGAL DESCRIPTION: T06 R09-E S03 E1/2 OF SWSE				PARCEL NO: 15-0609-034-9000-2		CONTROL NO: 71781		
20.7	\$89,266.89	1.00013780	\$89,279.20					
				0	\$0.00	STAT	999999	STATE OF WISCONSIN
				0.00262240	\$234.12	CNTY	13	DANE COUNTY
				0.00647950	\$578.48	MUNI	13225	CITY OF FITCHBURG
				0.00971850	\$867.66	REG	133269	SCH D OF MADISON METROPOLITAN
				0.00069660	\$62.19	VTAE	000400	MADISON AREA VOCATIONAL TECH DIST
Parcel Total:					\$1,742.45			

File Number Total: \$1,742.45

FILE NO: FI 2653 *		DATE OF PURCHASE: 08/31/2001			GRANTOR: WIS ALUMNI RESEARCH FOUNDATI			
LEGAL DESCRIPTION: T06 R09-E S11 PT OF NENW				PARCEL NO: 112-8000-9, -8440-7		CONTROL NO: 86686		
20.07	\$995,352.24	1.00013780	\$995,489.40					
				0	\$0.00	STAT	999999	STATE OF WISCONSIN
				0.00262240	\$2,610.53	CNTY	13	DANE COUNTY
				0.00647950	\$6,450.26	MUNI	13225	CITY OF FITCHBURG
				0.00877460	\$8,735.00	REG	134144	SCH D OF OREGON
				0.00069660	\$693.45	VTAE	000400	MADISON AREA VOCATIONAL TECH DIST
Parcel Total:					\$18,489.24			



State of Wisconsin / Department of Natural Resources

Tony Evers , Governor

Adam N Payne , Secretary

5/22/2023

Chapter 70.114 - Aids Payment Worksheet For Tax Year 2022(Payment Year 2023) - Payment Due January 31, 2023

1326 of 7056

LEGAL DESCRIPTION: T06 R09-E S11 PT OF NWNW	PARCEL NO: 112-8190-0, -8500-4	CONTROL NO: 86687
---	--------------------------------	-------------------

34.5 \$1,723,001.27 1.00013780 \$1,723,238.70

0	\$0.00	STAT	999999	STATE OF WISCONSIN
0.00262240	\$4,518.95	CNTY	13	DANE COUNTY
0.00647950	\$11,165.70	MUNI	13225	CITY OF FITCHBURG
0.00877460	\$15,120.69	REG	134144	SCH D OF OREGON
0.00069660	\$1,200.40	VTAE	000400	MADISON AREA VOCATIONAL TECH DIST

Parcel Total: \$32,005.74

LEGAL DESCRIPTION: T06 R09-E S11 PT OF SWNW	PARCEL NO: 112-8190-0, -9160-4	CONTROL NO: 86688
---	--------------------------------	-------------------

23.5 \$1,226,510.01 1.00013780 \$1,226,679.03

0	\$0.00	STAT	999999	STATE OF WISCONSIN
0.00262240	\$3,216.79	CNTY	13	DANE COUNTY
0.00647950	\$7,948.25	MUNI	13225	CITY OF FITCHBURG
0.00877460	\$10,763.59	REG	134144	SCH D OF OREGON
0.00069660	\$854.50	VTAE	000400	MADISON AREA VOCATIONAL TECH DIST

Parcel Total: \$22,783.13

File Number Total: \$73,278.11



State of Wisconsin / Department of Natural Resources

Tony Evers , Governor

Adam N Payne , Secretary

5/22/2023

Chapter 70.114 - Aids Payment Worksheet For Tax Year 2022(Payment Year 2023) - Payment Due January 31, 2023

1327 of 7056

FILE NO: FI 2765 *				DATE OF PURCHASE: 06/05/2003				GRANTOR: DAVID P SEBASTIAN			
LEGAL DESCRIPTION: T06 R09-E S10 PT OF NWNW				PARCEL NO: 225-0609-102-8510-4				CONTROL NO: 89353			
4	\$775,986.84	1.00013780	\$776,093.76	0	\$0.00	STAT	999999	STATE OF WISCONSIN			
		0.00262240	\$2,035.20			CNTY	13	DANE COUNTY			
		0.00647950	\$5,028.69			MUNI	13225	CITY OF FITCHBURG			
		0.00971850	\$7,542.51			REG	133269	SCH D OF MADISON METROPOLITAN			
		0.00069660	\$540.62			VTAE	000400	MADISON AREA VOCATIONAL TECH DIST			
Parcel Total:				\$15,147.02							

File Number Total:				\$15,147.02							
--------------------	--	--	--	-------------	--	--	--	--	--	--	--

FILE NO: P 1708 *				DATE OF PURCHASE: 09/29/1998				GRANTOR: UNION PACIFIC RAILROAD COMPA			
LEGAL DESCRIPTION: T06 R09-E S07 PT OF NWNE				PARCEL NO: 081138				CONTROL NO: 81138			
0.5	\$45,715.30	1.00013780	\$45,721.60	0	\$0.00	STAT	999999	STATE OF WISCONSIN			
		0.00262240	\$119.90			CNTY	13	DANE COUNTY			
		0.00647950	\$296.25			MUNI	13225	CITY OF FITCHBURG			
		0.01144340	\$523.21			REG	135901	SCH D OF VERONA AREA			
		0.00069660	\$31.85			VTAE	000400	MADISON AREA VOCATIONAL TECH DIST			
Parcel Total:				\$971.21							



State of Wisconsin / Department of Natural Resources

Tony Evers , Governor

Adam N Payne , Secretary

5/22/2023

Chapter 70.114 - Aids Payment Worksheet For Tax Year 2022(Payment Year 2023) - Payment Due January 31, 2023

1328 of 7056

LEGAL DESCRIPTION: T06 R09-E S07 PT OF SWNE				PARCEL NO: 081139			CONTROL NO: 81139		
1.78	\$162,746.47	1.00013780	\$162,768.90	0	\$0.00	STAT	999999	STATE OF WISCONSIN	
				0.00262240	\$426.84	CNTY	13	DANE COUNTY	
				0.00647950	\$1,054.66	MUNI	13225	CITY OF FITCHBURG	
				0.01144340	\$1,862.64	REG	135901	SCH D OF VERONA AREA	
				0.00069660	\$113.38	VTAE	000400	MADISON AREA VOCATIONAL TECH DIST	
Parcel Total:					\$3,457.52				

LEGAL DESCRIPTION: T06 R09-E S07 PT OF SENW				PARCEL NO: 081140			CONTROL NO: 81140		
1.5	\$137,145.90	1.00013780	\$137,164.80	0	\$0.00	STAT	999999	STATE OF WISCONSIN	
				0.00262240	\$359.70	CNTY	13	DANE COUNTY	
				0.00647950	\$888.76	MUNI	13225	CITY OF FITCHBURG	
				0.01144340	\$1,569.64	REG	135901	SCH D OF VERONA AREA	
				0.00069660	\$95.55	VTAE	000400	MADISON AREA VOCATIONAL TECH DIST	
Parcel Total:					\$2,913.65				

LEGAL DESCRIPTION: T06 R09-E S07 PT OF NESW				PARCEL NO: 081141			CONTROL NO: 81141		
0.5	\$45,715.30	1.00013780	\$45,721.60	0	\$0.00	STAT	999999	STATE OF WISCONSIN	
				0.00262240	\$119.90	CNTY	13	DANE COUNTY	
				0.00647950	\$296.25	MUNI	13225	CITY OF FITCHBURG	
				0.01144340	\$523.21	REG	135901	SCH D OF VERONA AREA	
				0.00069660	\$31.85	VTAE	000400	MADISON AREA VOCATIONAL TECH DIST	
Parcel Total:					\$971.21				



State of Wisconsin / Department of Natural Resources

Tony Evers , Governor

Adam N Payne , Secretary

5/22/2023

Chapter 70.114 - Aids Payment Worksheet For Tax Year 2022(Payment Year 2023) - Payment Due
January 31, 2023

1329 of 7056

File Number Total: \$8,313.59

Municipality Total: \$98,481.17



State of Wisconsin / Department of Natural Resources

Tony Evers , Governor

Adam N Payne , Secretary

5/22/2023

Chapter 70.114 - Aids Payment Worksheet For Tax Year 2022(Payment Year 2023) - Payment Due January 31, 2023

1330 of 7056

DETAIL FOR CITY OF MADISON, DANE COUNTY

Acres	Est. Adjust. Purch. Price	Level of Assessment	Adjusted Local Value	Net Gen. Tax Rate	Calc. Aid Pay Amount	----- Taxing Jurisdiction ----- Type	Code	Description
FILE NO: O 80078 *			DATE OF PURCHASE: 10/01/2018			GRANTOR: Progress Road, LLC		
LEGAL DESCRIPTION: T07 R10-E S22 GLENDALE INDUSTRIAL PARK				PARCEL NO: 251/0710-222-0704-9		CONTROL NO: 136914		
3.39	\$2,699,733.84	0.95764798	\$2,585,394.64					
				0	\$0.00	STAT	999999	STATE OF WISCONSIN
				0.00249870	\$6,460.03	CNTY	13	DANE COUNTY
				0.007438	\$19,230.17	MUNI	13251	CITY OF MADISON
				0.01007960	\$26,059.75	REG	133269	SCH D OF MADISON METROPOLITAN
				0.00072810	\$1,882.49	VTAE	000400	MADISON AREA VOCATIONAL TECH DIST
Parcel Total:					\$53,632.44			

File Number Total: \$53,632.44

FILE NO: P 1862 *			DATE OF PURCHASE: 06/17/2005			GRANTOR: EDMUND BRAUN ESTATE		
LEGAL DESCRIPTION: T07 R10-E S13 PT OF SWSW				PARCEL NO: 0710-133-9300-0		CONTROL NO: 93278		
10.6	\$13,218.45	0.95764798	\$12,658.63					
				0	\$0.00	STAT	999999	STATE OF WISCONSIN
				0.00249870	\$31.63	CNTY	13	DANE COUNTY
				0.007438	\$94.15	MUNI	13251	CITY OF MADISON
				0.00852860	\$107.96	REG	133381	SCH D OF MCFARLAND
				0.00072810	\$9.22	VTAE	000400	MADISON AREA VOCATIONAL TECH DIST
Parcel Total:					\$242.96			



State of Wisconsin / Department of Natural Resources

Tony Evers , Governor

Adam N Payne , Secretary

5/22/2023

Chapter 70.114 - Aids Payment Worksheet For Tax Year 2022(Payment Year 2023) - Payment Due January 31, 2023

1331 of 7056

LEGAL DESCRIPTION: T07 R10-E S14 PT OF SESE	PARCEL NO: 0710-144-9500-0	CONTROL NO: 93280
---	----------------------------	-------------------

20.4	\$160,026.26	0.95764798	\$153,248.82
------	--------------	------------	--------------

0	\$0.00	STAT	999999	STATE OF WISCONSIN
0.00249870	\$382.92	CNTY	13	DANE COUNTY
0.007438	\$1,139.86	MUNI	13251	CITY OF MADISON
0.00852860	\$1,307.00	REG	133381	SCH D OF MCFARLAND
0.00072810	\$111.58	VTAE	000400	MADISON AREA VOCATIONAL TECH DIST

Parcel Total:	\$2,941.36
---------------	------------

LEGAL DESCRIPTION: T07 R10-E S14 PT OF NESE	PARCEL NO: 0710-144-9500-0	CONTROL NO: 93281
---	----------------------------	-------------------

4	\$30,481.15	0.95764798	\$29,190.21
---	-------------	------------	-------------

0	\$0.00	STAT	999999	STATE OF WISCONSIN
0.00249870	\$72.94	CNTY	13	DANE COUNTY
0.007438	\$217.12	MUNI	13251	CITY OF MADISON
0.00852860	\$248.95	REG	133381	SCH D OF MCFARLAND
0.00072810	\$21.25	VTAE	000400	MADISON AREA VOCATIONAL TECH DIST

Parcel Total:	\$560.26
---------------	----------

File Number Total:	\$3,744.58
--------------------	------------

Municipality Total:	\$57,377.02
---------------------	-------------



State of Wisconsin / Department of Natural Resources

Tony Evers , Governor

Adam N Payne , Secretary

5/22/2023

Chapter 70.114 - Aids Payment Worksheet For Tax Year 2022(Payment Year 2023) - Payment Due January 31, 2023

1332 of 7056

DETAIL FOR TOWN OF BEAVER DAM, DODGE COUNTY

Acres	Est. Adjust. Purch. Price	Level of Assessment	Adjusted Local Value	Net Gen. Tax Rate	Calc. Aid Pay Amount	----- Taxing Jurisdiction ----- Type Code	Description
FILE NO: W 1080 *			DATE OF PURCHASE: 12/01/1993			GRANTOR: JOSEPH GOELLER	
LEGAL DESCRIPTION: T11 R14-E S21 PT SENW-LOT 1			PARCEL NO: 004-0936-00200			CONTROL NO: 71993	
18.37	\$25,063.67	0.97943991	\$24,548.36				
				0	\$0.00	STAT 999999	STATE OF WISCONSIN
				0.00414980	\$101.87	CNTY 14	DODGE COUNTY
				0.00109150	\$26.79	MUNI 14004	TOWN OF BEAVER DAM
				0.00744680	\$182.81	REG 140336	SCH D OF BEAVER DAM
				0.00045730	\$11.23	VTAE 001000	MORAINES PARK VTAE DISTRICT
Parcel Total:					\$322.70		

File Number Total: \$322.70

FILE NO: W 1192 *			DATE OF PURCHASE: 01/10/1996			GRANTOR: CHARLES F SCHULZ	
LEGAL DESCRIPTION: T12 R14-E S23 P LT1-CSM3877			PARCEL NO: 004-0176-00000			CONTROL NO: 77121	
15	\$28,685.46	0.97943991	\$28,095.68				
				0	\$0.00	STAT 999999	STATE OF WISCONSIN
				0.00414980	\$116.59	CNTY 14	DODGE COUNTY
				0.00109150	\$30.67	MUNI 14004	TOWN OF BEAVER DAM
				0.00744680	\$209.22	REG 140336	SCH D OF BEAVER DAM
				0.00045730	\$12.85	VTAE 001000	MORAINES PARK VTAE DISTRICT
Parcel Total:					\$369.33		



State of Wisconsin / Department of Natural Resources

Tony Evers , Governor

Adam N Payne , Secretary

5/22/2023

Chapter 70.114 - Aids Payment Worksheet For Tax Year 2022(Payment Year 2023) - Payment Due January 31, 2023

1333 of 7056

LEGAL DESCRIPTION: T12 R14-E S23 P LT1-CSM3877 PARCEL NO: 004-0178-00000 CONTROL NO: 77122

30 \$92,014.13 0.97943991 \$90,122.31

0	\$0.00	STAT	999999	STATE OF WISCONSIN
0.00414980	\$373.99	CNTY	14	DODGE COUNTY
0.00109150	\$98.36	MUNI	14004	TOWN OF BEAVER DAM
0.00744680	\$671.12	REG	140336	SCH D OF BEAVER DAM
0.00045730	\$41.21	VTAE	001000	MORAINES PARK VTAE DISTRICT

Parcel Total: \$1,184.68

LEGAL DESCRIPTION: T12 R14-E S23 P LT1-CSM3877 PARCEL NO: 004-0185-00000 CONTROL NO: 77123

3 \$8,164.32 0.97943991 \$7,996.46

0	\$0.00	STAT	999999	STATE OF WISCONSIN
0.00414980	\$33.18	CNTY	14	DODGE COUNTY
0.00109150	\$8.73	MUNI	14004	TOWN OF BEAVER DAM
0.00744680	\$59.55	REG	140336	SCH D OF BEAVER DAM
0.00045730	\$3.66	VTAE	001000	MORAINES PARK VTAE DISTRICT

Parcel Total: \$105.12

File Number Total: \$1,659.13



State of Wisconsin / Department of Natural Resources

Tony Evers , Governor

Adam N Payne , Secretary

5/22/2023

Chapter 70.114 - Aids Payment Worksheet For Tax Year 2022(Payment Year 2023) - Payment Due January 31, 2023

1334 of 7056

FILE NO: WM 60118 *	DATE OF PURCHASE: 12/29/2010	GRANTOR: Charles F. & Clara J. Schul
LEGAL DESCRIPTION: T12 R14-E S23 Lot 2, CSM 3877	PARCEL NO: 004-1214-2321-005	CONTROL NO: 121800

21.05 \$102,599.01 0.97943991 \$100,489.57

0 \$0.00 STAT 999999 STATE OF WISCONSIN

0.00414980 \$417.01 CNTY 14 DODGE COUNTY

0.00109150 \$109.68 MUNI 14004 TOWN OF BEAVER DAM

0.00744680 \$748.32 REG 140336 SCH D OF BEAVER DAM

0.00045730 \$45.96 VTAE 001000 MORAIN PARK VTAE DISTRICT

Parcel Total: \$1,320.97

File Number Total: \$1,320.97

Municipality Total: \$3,302.80



State of Wisconsin / Department of Natural Resources

Tony Evers , Governor

Adam N Payne , Secretary

5/22/2023

Chapter 70.114 - Aids Payment Worksheet For Tax Year 2022(Payment Year 2023) - Payment Due January 31, 2023

1335 of 7056

DETAIL FOR TOWN OF BURNETT, DODGE COUNTY

Acres	Est. Adjust. Purch. Price	Level of Assessment	Adjusted Local Value	Net Gen. Tax Rate	Calc. Aid Pay Amount	Taxing Jurisdiction Type	Code	Description
FILE NO: P 1672 *			DATE OF PURCHASE: 12/19/1996			GRANTOR: DODGE COUNTY		
LEGAL DESCRIPTION: T12 R15-E S09 PT OF NENE				PARCEL NO: 006-0171-00000		CONTROL NO: 77675		
3.26	\$24,122.68	0.85020306	\$20,509.18					
				0	\$0.00	STAT	999999	STATE OF WISCONSIN
				0.00485250	\$99.52	CNTY	14	DODGE COUNTY
				0.00232690	\$47.72	MUNI	14006	TOWN OF BURNETT
				0.01003730	\$205.86	REG	142576	SCH D OF HORICON
				0.00053480	\$10.97	VTAE	001000	MORAINES PARK VTAE DISTRICT
Parcel Total:					\$364.07			

LEGAL DESCRIPTION: T12 R15-E S09 PT OF SENE				PARCEL NO: 006-0171-00000		CONTROL NO: 77676		
2.48	\$18,395.72	0.85020306	\$15,640.09					
				0	\$0.00	STAT	999999	STATE OF WISCONSIN
				0.00485250	\$75.89	CNTY	14	DODGE COUNTY
				0.00232690	\$36.39	MUNI	14006	TOWN OF BURNETT
				0.01003730	\$156.98	REG	142576	SCH D OF HORICON
				0.00053480	\$8.36	VTAE	001000	MORAINES PARK VTAE DISTRICT
Parcel Total:					\$277.62			

File Number Total:					\$641.69			
--------------------	--	--	--	--	----------	--	--	--



State of Wisconsin / Department of Natural Resources

Tony Evers , Governor

Adam N Payne , Secretary

5/22/2023

Chapter 70.114 - Aids Payment Worksheet For Tax Year 2022(Payment Year 2023) - Payment Due January 31, 2023

1336 of 7056

FILE NO: P 1796 *				DATE OF PURCHASE: 04/23/2003				GRANTOR: WILLIAM BRADSHAW			
LEGAL DESCRIPTION: T12 R15-E S16 CHILDS ADD				PARCEL NO: 006-1215-1641-016				CONTROL NO: 88929			
0.27	\$29,148.97	0.85020306	\$24,782.54								
				0	\$0.00	STAT	999999	STATE OF WISCONSIN			
				0.00485250	\$120.26	CNTY	14	DODGE COUNTY			
				0.00232690	\$57.67	MUNI	14006	TOWN OF BURNETT			
				0.01003730	\$248.75	REG	142576	SCH D OF HORICON			
				0.00053480	\$13.25	VTAE	001000	MORAINES PARK VTAE DISTRICT			
Parcel Total:					\$439.93						

LEGAL DESCRIPTION: T12 R15-E S16 CHILDS ADD				PARCEL NO: 006-1215-1641-022				CONTROL NO: 88930			
0.4	\$6,831.49	0.85020306	\$5,808.15								
				0	\$0.00	STAT	999999	STATE OF WISCONSIN			
				0.00485250	\$28.18	CNTY	14	DODGE COUNTY			
				0.00232690	\$13.52	MUNI	14006	TOWN OF BURNETT			
				0.01003730	\$58.30	REG	142576	SCH D OF HORICON			
				0.00053480	\$3.11	VTAE	001000	MORAINES PARK VTAE DISTRICT			
Parcel Total:					\$103.11						

File Number Total:					\$543.04						
--------------------	--	--	--	--	----------	--	--	--	--	--	--



State of Wisconsin / Department of Natural Resources

Tony Evers , Governor

Adam N Payne , Secretary

5/22/2023

Chapter 70.114 - Aids Payment Worksheet For Tax Year 2022(Payment Year 2023) - Payment Due January 31, 2023

1337 of 7056

FILE NO: W 1466 *				DATE OF PURCHASE: 12/17/2002				GRANTOR: LAWRENCE GOHLKE			
LEGAL DESCRIPTION: T12 R15-E S10 P LT4-CSM5067				PARCEL NO: 006-1215-1043-001				CONTROL NO: 87352			
32.7	\$100,033.70	0.85020306	\$85,048.96								
				0	\$0.00	STAT	999999	STATE OF WISCONSIN			
				0.00485250	\$412.70	CNTY	14	DODGE COUNTY			
				0.00232690	\$197.90	MUNI	14006	TOWN OF BURNETT			
				0.01003730	\$853.66	REG	142576	SCH D OF HORICON			
				0.00053480	\$45.48	VTAE	001000	MORAINES PARK VTAE DISTRICT			
Parcel Total:					\$1,509.74						

LEGAL DESCRIPTION: T12 R15-E S10 P LT4-CSM5067				PARCEL NO: 006-1215-1043-001				CONTROL NO: 87353			
14	\$42,827.94	0.85020306	\$36,412.45								
				0	\$0.00	STAT	999999	STATE OF WISCONSIN			
				0.00485250	\$176.69	CNTY	14	DODGE COUNTY			
				0.00232690	\$84.73	MUNI	14006	TOWN OF BURNETT			
				0.01003730	\$365.48	REG	142576	SCH D OF HORICON			
				0.00053480	\$19.47	VTAE	001000	MORAINES PARK VTAE DISTRICT			
Parcel Total:					\$646.37						

File Number Total:					\$2,156.11						
--------------------	--	--	--	--	------------	--	--	--	--	--	--



State of Wisconsin / Department of Natural Resources

Tony Evers , Governor

Adam N Payne , Secretary

5/22/2023

Chapter 70.114 - Aids Payment Worksheet For Tax Year 2022(Payment Year 2023) - Payment Due January 31, 2023

1338 of 7056

FILE NO: W 1618 *				DATE OF PURCHASE: 07/11/2005				GRANTOR: JEROME J EBERT TRUST			
LEGAL DESCRIPTION: T12 R15-E S26 PT OF SESE				PARCEL NO: 1215-2644-000				CONTROL NO: 94017			
37.34	\$144,153.86	0.85020306	\$122,560.05								
				0	\$0.00	STAT	999999	STATE OF WISCONSIN			
				0.00485250	\$594.72	CNTY	14	DODGE COUNTY			
				0.00232690	\$285.19	MUNI	14006	TOWN OF BURNETT			
				0.01003730	\$1,230.17	REG	142576	SCH D OF HORICON			
				0.00053480	\$65.54	VTAE	001000	MORAINES PARK VTAE DISTRICT			
Parcel Total:					\$2,175.62						

LEGAL DESCRIPTION: T12 R15-E S25 PT OF NWSW				PARCEL NO: 1215-2532-000				CONTROL NO: 94019			
22.65	\$105,000.96	0.85020306	\$89,272.13								
				0	\$0.00	STAT	999999	STATE OF WISCONSIN			
				0.00485250	\$433.19	CNTY	14	DODGE COUNTY			
				0.00232690	\$207.73	MUNI	14006	TOWN OF BURNETT			
				0.01003730	\$896.05	REG	142576	SCH D OF HORICON			
				0.00053480	\$47.74	VTAE	001000	MORAINES PARK VTAE DISTRICT			
Parcel Total:					\$1,584.71						



State of Wisconsin / Department of Natural Resources

Tony Evers , Governor

Adam N Payne , Secretary

5/22/2023

Chapter 70.114 - Aids Payment Worksheet For Tax Year 2022(Payment Year 2023) - Payment Due January 31, 2023

1339 of 7056

LEGAL DESCRIPTION: T12 R15-E S25 PT OF SWNW				PARCEL NO: 1215-2523-001		CONTROL NO: 94020	
18.35	\$135,255.47	0.85020306	\$114,994.61				
		0	\$0.00	STAT	999999	STATE OF WISCONSIN	
		0.00485250	\$558.01	CNTY	14	DODGE COUNTY	
		0.00232690	\$267.59	MUNI	14006	TOWN OF BURNETT	
		0.01003730	\$1,154.23	REG	142576	SCH D OF HORICON	
		0.00053480	\$61.49	VTAE	001000	MORAINES PARK VTAE DISTRICT	
Parcel Total:			\$2,041.32				
File Number Total:			\$5,801.65				
Municipality Total:			\$9,142.49				



State of Wisconsin / Department of Natural Resources

Tony Evers , Governor

Adam N Payne , Secretary

5/22/2023

Chapter 70.114 - Aids Payment Worksheet For Tax Year 2022(Payment Year 2023) - Payment Due January 31, 2023

1340 of 7056

DETAIL FOR TOWN OF CALAMUS, DODGE COUNTY

Acres	Est. Adjust. Purch. Price	Level of Assessment	Adjusted Local Value	Net Gen. Tax Rate	Calc. Aid Pay Amount	Taxing Jurisdiction Type	Code	Description
FILE NO: W 1114 *			DATE OF PURCHASE: 10/24/1994			GRANTOR: FIRST NATIONAL BANK OF COLUM		
LEGAL DESCRIPTION: T11 R13-E S20 PT OF SWSE				PARCEL NO: 008-0410-00000		CONTROL NO: 73891		
0.01	\$10.65	0.81085867	\$8.63					
				0	\$0.00	STAT	999999	STATE OF WISCONSIN
				0.005038	\$0.04	CNTY	14	DODGE COUNTY
				0.00266540	\$0.02	MUNI	14008	TOWN OF CALAMUS
				0.00966970	\$0.08	REG	111183	SCH D OF COLUMBUS
				0.00055530	\$0.00	VTAE	001000	MORaine PARK VTAE DISTRICT
Parcel Total:					\$0.14			

LEGAL DESCRIPTION: T11 R13-E S20 P LT1-CSM3384				PARCEL NO: 008-0410-00000		CONTROL NO: 73892		
20.16	\$20,134.67	0.81085867	\$16,326.38					
				0	\$0.00	STAT	999999	STATE OF WISCONSIN
				0.005038	\$82.25	CNTY	14	DODGE COUNTY
				0.00266540	\$43.52	MUNI	14008	TOWN OF CALAMUS
				0.00966970	\$157.87	REG	111183	SCH D OF COLUMBUS
				0.00055530	\$9.07	VTAE	001000	MORaine PARK VTAE DISTRICT
Parcel Total:					\$292.71			



State of Wisconsin / Department of Natural Resources

Tony Evers , Governor

Adam N Payne , Secretary

5/22/2023

Chapter 70.114 - Aids Payment Worksheet For Tax Year 2022(Payment Year 2023) - Payment Due January 31, 2023

1341 of 7056

LEGAL DESCRIPTION: T11 R13-E S20 P LT1-CSM3384				PARCEL NO: 008-0410-00000				CONTROL NO: 73893	
39.55	\$39,410.52	0.81085867	\$31,956.36						
				0	\$0.00	STAT	999999	STATE OF WISCONSIN	
				0.005038	\$161.00	CNTY	14	DODGE COUNTY	
				0.00266540	\$85.18	MUNI	14008	TOWN OF CALAMUS	
				0.00966970	\$309.01	REG	111183	SCH D OF COLUMBUS	
				0.00055530	\$17.74	VTAE	001000	MORAINES PARK VTAE DISTRICT	
Parcel Total:					\$572.93				

LEGAL DESCRIPTION: T11 R13-E S20 P LT1-CSM3384				PARCEL NO: 008-0409-00000				CONTROL NO: 73894	
35.91	\$38,210.99	0.81085867	\$30,983.71						
				0	\$0.00	STAT	999999	STATE OF WISCONSIN	
				0.005038	\$156.09	CNTY	14	DODGE COUNTY	
				0.00266540	\$82.58	MUNI	14008	TOWN OF CALAMUS	
				0.00966970	\$299.60	REG	111183	SCH D OF COLUMBUS	
				0.00055530	\$17.20	VTAE	001000	MORAINES PARK VTAE DISTRICT	
Parcel Total:					\$555.47				

LEGAL DESCRIPTION: T11 R13-E S17 P LT1-CSM3384				PARCEL NO: 008-0365-00000				CONTROL NO: 73895	
40.37	\$42,684.37	0.81085867	\$34,610.99						
				0	\$0.00	STAT	999999	STATE OF WISCONSIN	
				0.005038	\$174.37	CNTY	14	DODGE COUNTY	
				0.00266540	\$92.25	MUNI	14008	TOWN OF CALAMUS	
				0.00966970	\$334.68	REG	111183	SCH D OF COLUMBUS	
				0.00055530	\$19.22	VTAE	001000	MORAINES PARK VTAE DISTRICT	
Parcel Total:					\$620.52				



State of Wisconsin / Department of Natural Resources

Tony Evers , Governor

Adam N Payne , Secretary

5/22/2023

Chapter 70.114 - Aids Payment Worksheet For Tax Year 2022(Payment Year 2023) - Payment Due January 31, 2023

1342 of 7056

LEGAL DESCRIPTION: T11 R13-E S17 P LT1-CSM3384				PARCEL NO: 008-0362-00000				CONTROL NO: 73896			
40.08	\$31,670.37	0.81085867	\$25,680.19								
				0	\$0.00	STAT	999999	STATE OF WISCONSIN			
				0.005038	\$129.38	CNTY	14	DODGE COUNTY			
				0.00266540	\$68.45	MUNI	14008	TOWN OF CALAMUS			
				0.00966970	\$248.32	REG	111183	SCH D OF COLUMBUS			
				0.00055530	\$14.26	VTAE	001000	MORAINES PARK VTAE DISTRICT			
Parcel Total:					\$460.41						

File Number Total:					\$2,502.18						
--------------------	--	--	--	--	------------	--	--	--	--	--	--

FILE NO: W 1182 *				DATE OF PURCHASE: 08/18/1995				GRANTOR: RICHARD R GENSCH			
LEGAL DESCRIPTION: T11 R13-E S16 P LT1-CSM3627				PARCEL NO: 008-0349-00000				CONTROL NO: 75492			
7.93	\$13,146.79	0.81085867	\$10,660.19								
				0	\$0.00	STAT	999999	STATE OF WISCONSIN			
				0.005038	\$53.71	CNTY	14	DODGE COUNTY			
				0.00266540	\$28.41	MUNI	14008	TOWN OF CALAMUS			
				0.00904160	\$96.39	REG	140336	SCH D OF BEAVER DAM			
				0.00055530	\$5.92	VTAE	001000	MORAINES PARK VTAE DISTRICT			
Parcel Total:					\$184.43						



State of Wisconsin / Department of Natural Resources

Tony Evers , Governor

Adam N Payne , Secretary

5/22/2023

Chapter 70.114 - Aids Payment Worksheet For Tax Year 2022(Payment Year 2023) - Payment Due January 31, 2023

1343 of 7056

LEGAL DESCRIPTION: T11 R13-E S16 P LT1-CSM3627	PARCEL NO: 008-0349-00000	CONTROL NO: 75493
--	---------------------------	-------------------

5.84	\$9,681.88	0.81085867	\$7,850.63
------	------------	------------	------------

0	\$0.00	STAT	999999	STATE OF WISCONSIN
0.005038	\$39.55	CNTY	14	DODGE COUNTY
0.00266540	\$20.92	MUNI	14008	TOWN OF CALAMUS
0.00904160	\$70.98	REG	140336	SCH D OF BEAVER DAM
0.00055530	\$4.36	VTAE	001000	MORAINES PARK VTAE DISTRICT

Parcel Total:	\$135.81
---------------	----------

LEGAL DESCRIPTION: T11 R13-E S16 P LT1-CSM3627	PARCEL NO: 008-0349-00000	CONTROL NO: 75494
--	---------------------------	-------------------

14.38	\$23,839.96	0.81085867	\$19,330.84
-------	-------------	------------	-------------

0	\$0.00	STAT	999999	STATE OF WISCONSIN
0.005038	\$97.39	CNTY	14	DODGE COUNTY
0.00266540	\$51.52	MUNI	14008	TOWN OF CALAMUS
0.00904160	\$174.78	REG	140336	SCH D OF BEAVER DAM
0.00055530	\$10.73	VTAE	001000	MORAINES PARK VTAE DISTRICT

Parcel Total:	\$334.42
---------------	----------

File Number Total:	\$654.66
--------------------	----------

Municipality Total:	\$3,156.84
---------------------	------------



State of Wisconsin / Department of Natural Resources

Tony Evers , Governor

Adam N Payne , Secretary

5/22/2023

Chapter 70.114 - Aids Payment Worksheet For Tax Year 2022(Payment Year 2023) - Payment Due January 31, 2023

1344 of 7056

DETAIL FOR TOWN OF CHESTER, DODGE COUNTY

Acres	Est. Adjust. Purch. Price	Level of Assessment	Adjusted Local Value	Net Gen. Tax Rate	Calc. Aid Pay Amount	----- Taxing Jurisdiction ----- Type	Code	Description
FILE NO: P 1636 *			DATE OF PURCHASE: 04/20/1995			GRANTOR: LARRY K PLUIM		
LEGAL DESCRIPTION: T13 R15-E S02 PT OF NENW				PARCEL NO: 010-0011-00000		CONTROL NO: 74639		
0.46	\$2,435.31	0.83221287	\$2,026.69					
				0	\$0.00	STAT	999999	STATE OF WISCONSIN
				0.00470820	\$9.54	CNTY	14	DODGE COUNTY
				0.00152050	\$3.08	MUNI	14010	TOWN OF CHESTER
				0.00780210	\$15.81	REG	206216	SCH D OF WAUPUN
				0.00051890	\$1.05	VTAE	001000	MORAINES PARK VTAE DISTRICT
Parcel Total:					\$29.48			

File Number Total: \$29.48

FILE NO: P 1672 *			DATE OF PURCHASE: 12/19/1996			GRANTOR: DODGE COUNTY		
LEGAL DESCRIPTION: T13 R15-E S33 PT OF SENE				PARCEL NO: 010-0588-00000		CONTROL NO: 77677		
3.03	\$13,968.60	0.83221287	\$11,624.85					
				0	\$0.00	STAT	999999	STATE OF WISCONSIN
				0.00470820	\$54.73	CNTY	14	DODGE COUNTY
				0.00152050	\$17.68	MUNI	14010	TOWN OF CHESTER
				0.00780210	\$90.70	REG	206216	SCH D OF WAUPUN
				0.00051890	\$6.03	VTAE	001000	MORAINES PARK VTAE DISTRICT
Parcel Total:					\$169.14			



State of Wisconsin / Department of Natural Resources

Tony Evers , Governor

Adam N Payne , Secretary

5/22/2023

Chapter 70.114 - Aids Payment Worksheet For Tax Year 2022(Payment Year 2023) - Payment Due January 31, 2023

1345 of 7056

LEGAL DESCRIPTION: T13 R15-E S33 PT OF NESE	PARCEL NO: 010-0588-00000	CONTROL NO: 77678
---	---------------------------	-------------------

2.57	\$11,865.22	0.83221287	\$9,874.39
------	-------------	------------	------------

0	\$0.00	STAT	999999	STATE OF WISCONSIN
0.00470820	\$46.49	CNTY	14	DODGE COUNTY
0.00152050	\$15.01	MUNI	14010	TOWN OF CHESTER
0.00780210	\$77.04	REG	206216	SCH D OF WAUPUN
0.00051890	\$5.12	VTAE	001000	MORAINES PARK VTAE DISTRICT

Parcel Total:	\$143.66
---------------	----------

LEGAL DESCRIPTION: T13 R15-E S33 PT OF SESE	PARCEL NO: 010-0588-00000	CONTROL NO: 77679
---	---------------------------	-------------------

3.03	\$14,022.53	0.83221287	\$11,669.73
------	-------------	------------	-------------

0	\$0.00	STAT	999999	STATE OF WISCONSIN
0.00470820	\$54.94	CNTY	14	DODGE COUNTY
0.00152050	\$17.74	MUNI	14010	TOWN OF CHESTER
0.00780210	\$91.05	REG	206216	SCH D OF WAUPUN
0.00051890	\$6.06	VTAE	001000	MORAINES PARK VTAE DISTRICT

Parcel Total:	\$169.79
---------------	----------

File Number Total:	\$482.59
--------------------	----------



State of Wisconsin / Department of Natural Resources

Tony Evers , Governor

Adam N Payne , Secretary

5/22/2023

Chapter 70.114 - Aids Payment Worksheet For Tax Year 2022(Payment Year 2023) - Payment Due January 31, 2023

1346 of 7056

FILE NO: P 1716 *	DATE OF PURCHASE: 02/12/1999	GRANTOR: TOWN OF CHESTER
LEGAL DESCRIPTION: T13 R15-E S03 PT OF NWSE-LT9AP1	PARCEL NO: 42-001	CONTROL NO: 81251

0.25 \$3,795.12 0.83221287 \$3,158.35

0 \$0.00 STAT 999999 STATE OF WISCONSIN

0.00470820 \$14.87 CNTY 14 DODGE COUNTY

0.00152050 \$4.80 MUNI 14010 TOWN OF CHESTER

0.00780210 \$24.64 REG 206216 SCH D OF WAUPUN

0.00051890 \$1.64 VTAE 001000 MORAINES PARK VTAE DISTRICT

Parcel Total: \$45.95

File Number Total: \$45.95

Municipality Total: \$558.02



State of Wisconsin / Department of Natural Resources

Tony Evers , Governor

Adam N Payne , Secretary

5/22/2023

Chapter 70.114 - Aids Payment Worksheet For Tax Year 2022(Payment Year 2023) - Payment Due January 31, 2023

1347 of 7056

DETAIL FOR TOWN OF CLYMAN, DODGE COUNTY

Acres	Est. Adjust. Purch. Price	Level of Assessment	Adjusted Local Value	Net Gen. Tax Rate	Calc. Aid Pay Amount	----- Taxing Jurisdiction -----		
						Type	Code	Description
FILE NO: P 1526 *			DATE OF PURCHASE: 07/21/1992			GRANTOR: CONNIE BATTISTI		
LEGAL DESCRIPTION: T10 R15-E S10 PT SWSW-LOT 1				PARCEL NO: 199		CONTROL NO: 70580		
1	\$14,269.61	0.84217980	\$12,017.57					
				0	\$0.00	STAT	999999	STATE OF WISCONSIN
				0.00487620	\$58.60	CNTY	14	DODGE COUNTY
				0.00292150	\$35.11	MUNI	14012	TOWN OF CLYMAN
				0.00763820	\$91.79	REG	142744	SCH D OF DODGELAND (JUNEAU)
				0.00053740	\$6.46	VTAE	001000	MORAINES PARK VTAE DISTRICT
Parcel Total:					\$191.96			

File Number Total: \$191.96

FILE NO: P 1533 *			DATE OF PURCHASE: 08/07/1992			GRANTOR: JUNEAU ROD AND GUN CLUB, INC		
LEGAL DESCRIPTION: T10 R15-E S03 PT OF NESW				PARCEL NO: 70505		CONTROL NO: 70505		
0.58	\$1,871.36	0.84217980	\$1,576.02					
				0	\$0.00	STAT	999999	STATE OF WISCONSIN
				0.00487620	\$7.68	CNTY	14	DODGE COUNTY
				0.00292150	\$4.60	MUNI	14012	TOWN OF CLYMAN
				0.00763820	\$12.04	REG	142744	SCH D OF DODGELAND (JUNEAU)
				0.00053740	\$0.85	VTAE	001000	MORAINES PARK VTAE DISTRICT
Parcel Total:					\$25.17			



State of Wisconsin / Department of Natural Resources

Tony Evers , Governor

Adam N Payne , Secretary

5/22/2023

Chapter 70.114 - Aids Payment Worksheet For Tax Year 2022(Payment Year 2023) - Payment Due January 31, 2023

1348 of 7056

LEGAL DESCRIPTION: T10 R15-E S03 PT OF NWSW PARCEL NO: 70506 CONTROL NO: 70506

1 \$3,224.93 0.84217980 \$2,715.97

0 \$0.00 STAT 999999 STATE OF WISCONSIN

0.00487620 \$13.24 CNTY 14 DODGE COUNTY

0.00292150 \$7.93 MUNI 14012 TOWN OF CLYMAN

0.00763820 \$20.75 REG 142744 SCH D OF DODGELAND (JUNEAU)

0.00053740 \$1.46 VTAE 001000 MORAINES PARK VTAE DISTRICT

Parcel Total: \$43.38

File Number Total: \$68.55

FILE NO: P 1553 * DATE OF PURCHASE: 10/23/1992 GRANTOR: WAYNE ZIELICKE

LEGAL DESCRIPTION: T10 R15-E S09 PT SESE-LOT 2 PARCEL NO: 012-0186-00000 CONTROL NO: 70786

0.15 \$1,426.96 0.84217980 \$1,201.76

0 \$0.00 STAT 999999 STATE OF WISCONSIN

0.00487620 \$5.86 CNTY 14 DODGE COUNTY

0.00292150 \$3.51 MUNI 14012 TOWN OF CLYMAN

0.00763820 \$9.18 REG 142744 SCH D OF DODGELAND (JUNEAU)

0.00053740 \$0.65 VTAE 001000 MORAINES PARK VTAE DISTRICT

Parcel Total: \$19.20

File Number Total: \$19.20

Municipality Total: \$279.71



State of Wisconsin / Department of Natural Resources

Tony Evers , Governor

Adam N Payne , Secretary

5/22/2023

Chapter 70.114 - Aids Payment Worksheet For Tax Year 2022(Payment Year 2023) - Payment Due January 31, 2023

1349 of 7056

DETAIL FOR TOWN OF FOX LAKE, DODGE COUNTY

Acres	Est. Adjust. Purch. Price	Level of Assessment	Adjusted Local Value	Net Gen. Tax Rate	Calc. Aid Pay Amount	Taxing Jurisdiction Type	Code	Description
FILE NO: W 1160 *			DATE OF PURCHASE: 04/05/1995			GRANTOR: ELSMER C ZIMMERMAN		
LEGAL DESCRIPTION: T12 R13-E S01 P LT1-CSM3522				PARCEL NO: 018-0834-00000		CONTROL NO: 74597		
19.5	\$46,778.01	0.99018952	\$46,319.10					
				0	\$0.00	STAT	999999	STATE OF WISCONSIN
				0.00423730	\$196.27	CNTY	14	DODGE COUNTY
				0.00215080	\$99.62	MUNI	14018	TOWN OF FOX LAKE
				0.00704370	\$326.26	REG	206216	SCH D OF WAUPUN
				0.00046830	\$21.69	VTAE	001000	MORAINES PARK VTAE DISTRICT
Parcel Total:					\$643.84			

LEGAL DESCRIPTION: T12 R13-E S01 P LT1-CSM3522				PARCEL NO: 018-0838-00000		CONTROL NO: 74598		
4.16	\$13,943.45	0.99018952	\$13,806.65					
				0	\$0.00	STAT	999999	STATE OF WISCONSIN
				0.00423730	\$58.50	CNTY	14	DODGE COUNTY
				0.00215080	\$29.70	MUNI	14018	TOWN OF FOX LAKE
				0.00704370	\$97.25	REG	206216	SCH D OF WAUPUN
				0.00046830	\$6.47	VTAE	001000	MORAINES PARK VTAE DISTRICT
Parcel Total:					\$191.92			

File Number Total:					\$835.76			
---------------------------	--	--	--	--	-----------------	--	--	--



State of Wisconsin / Department of Natural Resources

Tony Evers , Governor

Adam N Payne , Secretary

5/22/2023

Chapter 70.114 - Aids Payment Worksheet For Tax Year 2022(Payment Year 2023) - Payment Due January 31, 2023

1350 of 7056

FILE NO: W 1207 *				DATE OF PURCHASE: 10/16/1995				GRANTOR: ALLEN J BRONKHORST			
LEGAL DESCRIPTION: T13 R13-E S17 P LT1-CSM3739				PARCEL NO: 018-0334-00000				CONTROL NO: 75853			
17.24	\$57,010.71	0.99018952	\$56,451.40								
				0	\$0.00	STAT	999999	STATE OF WISCONSIN			
				0.00423730	\$239.20	CNTY	14	DODGE COUNTY			
				0.00215080	\$121.42	MUNI	14018	TOWN OF FOX LAKE			
				0.00704370	\$397.63	REG	206216	SCH D OF WAUPUN			
				0.00046830	\$26.44	VTAE	001000	MORAINES PARK VTAE DISTRICT			
				Parcel Total:	\$784.69						

LEGAL DESCRIPTION: T13 R13-E S17 P LT1-CSM3739				PARCEL NO: 018-0336-00000				CONTROL NO: 75854			
15.93	\$11,919.40	0.99018952	\$11,802.46								
				0	\$0.00	STAT	999999	STATE OF WISCONSIN			
				0.00423730	\$50.01	CNTY	14	DODGE COUNTY			
				0.00215080	\$25.38	MUNI	14018	TOWN OF FOX LAKE			
				0.00704370	\$83.13	REG	206216	SCH D OF WAUPUN			
				0.00046830	\$5.53	VTAE	001000	MORAINES PARK VTAE DISTRICT			
				Parcel Total:	\$164.05						



State of Wisconsin / Department of Natural Resources

Tony Evers , Governor

Adam N Payne , Secretary

5/22/2023

Chapter 70.114 - Aids Payment Worksheet For Tax Year 2022(Payment Year 2023) - Payment Due January 31, 2023

1351 of 7056

LEGAL DESCRIPTION: T13 R13-E S17 P LT1-CSM3739	PARCEL NO: 018-0335-00000	CONTROL NO: 75855
--	---------------------------	-------------------

38.49	\$42,842.36	0.99018952	\$42,422.06
-------	-------------	------------	-------------

0	\$0.00	STAT	999999	STATE OF WISCONSIN
0.00423730	\$179.75	CNTY	14	DODGE COUNTY
0.00215080	\$91.24	MUNI	14018	TOWN OF FOX LAKE
0.00704370	\$298.81	REG	206216	SCH D OF WAUPUN
0.00046830	\$19.87	VTAE	001000	MORAINES PARK VTAE DISTRICT

Parcel Total:	\$589.67
---------------	----------

File Number Total:	\$1,538.41
--------------------	------------

FILE NO: W 1283 *	DATE OF PURCHASE: 07/18/1997	GRANTOR: FLOYD DEVRIES
-------------------	------------------------------	------------------------

LEGAL DESCRIPTION: T13 R13-E S17 SWNE	PARCEL NO: 018-0330	CONTROL NO: 78847
---------------------------------------	---------------------	-------------------

40	\$86,001.32	0.99018952	\$85,157.60
----	-------------	------------	-------------

0	\$0.00	STAT	999999	STATE OF WISCONSIN
0.00423730	\$360.83	CNTY	14	DODGE COUNTY
0.00215080	\$183.16	MUNI	14018	TOWN OF FOX LAKE
0.00704370	\$599.83	REG	206216	SCH D OF WAUPUN
0.00046830	\$39.88	VTAE	001000	MORAINES PARK VTAE DISTRICT

Parcel Total:	\$1,183.70
---------------	------------



State of Wisconsin / Department of Natural Resources

Tony Evers , Governor

Adam N Payne , Secretary

5/22/2023

Chapter 70.114 - Aids Payment Worksheet For Tax Year 2022(Payment Year 2023) - Payment Due January 31, 2023

1352 of 7056

LEGAL DESCRIPTION: T13 R13-E S17 PT OF SENW				PARCEL NO: 018-0338				CONTROL NO: 78848	
16	\$34,400.53	0.99018952	\$34,063.04	0	\$0.00	STAT	999999	STATE OF WISCONSIN	
				0.00423730	\$144.33	CNTY	14	DODGE COUNTY	
				0.00215080	\$73.26	MUNI	14018	TOWN OF FOX LAKE	
				0.00704370	\$239.93	REG	206216	SCH D OF WAUPUN	
				0.00046830	\$15.95	VTAE	001000	MORAINES PARK VTAE DISTRICT	
Parcel Total:					\$473.47				

LEGAL DESCRIPTION: T13 R13-E S17 NESW				PARCEL NO: 018-0339				CONTROL NO: 78849	
40	\$86,001.32	0.99018952	\$85,157.60	0	\$0.00	STAT	999999	STATE OF WISCONSIN	
				0.00423730	\$360.83	CNTY	14	DODGE COUNTY	
				0.00215080	\$183.16	MUNI	14018	TOWN OF FOX LAKE	
				0.00704370	\$599.83	REG	206216	SCH D OF WAUPUN	
				0.00046830	\$39.88	VTAE	001000	MORAINES PARK VTAE DISTRICT	
Parcel Total:					\$1,183.70				

LEGAL DESCRIPTION: T13 R13-E S17 NWSE				PARCEL NO: 018-345				CONTROL NO: 78850	
40	\$86,001.32	0.99018952	\$85,157.60	0	\$0.00	STAT	999999	STATE OF WISCONSIN	
				0.00423730	\$360.83	CNTY	14	DODGE COUNTY	
				0.00215080	\$183.16	MUNI	14018	TOWN OF FOX LAKE	
				0.00704370	\$599.83	REG	206216	SCH D OF WAUPUN	
				0.00046830	\$39.88	VTAE	001000	MORAINES PARK VTAE DISTRICT	
Parcel Total:					\$1,183.70				



State of Wisconsin / Department of Natural Resources

Tony Evers , Governor

Adam N Payne , Secretary

5/22/2023

Chapter 70.114 - Aids Payment Worksheet For Tax Year 2022(Payment Year 2023) - Payment Due January 31, 2023

1353 of 7056

LEGAL DESCRIPTION: T13 R13-E S17 PT OF NENE PARCEL NO: 018-327 CONTROL NO: 78851

2 \$4,300.07 0.99018952 \$4,257.88

0 \$0.00 STAT 999999 STATE OF WISCONSIN

0.00423730 \$18.04 CNTY 14 DODGE COUNTY

0.00215080 \$9.16 MUNI 14018 TOWN OF FOX LAKE

0.01126850 \$47.98 REG 114634 SCH D OF RANDOLPH

0.00069320 \$2.95 VTAE 000400 MADISON AREA VOCATIONAL TECH DIST

Parcel Total: \$78.13

LEGAL DESCRIPTION: T13 R13-E S17 PT OF SENE PARCEL NO: 018-331 CONTROL NO: 78852

0.1 \$204.77 0.99018952 \$202.76

0 \$0.00 STAT 999999 STATE OF WISCONSIN

0.00423730 \$0.86 CNTY 14 DODGE COUNTY

0.00215080 \$0.44 MUNI 14018 TOWN OF FOX LAKE

0.00704370 \$1.43 REG 206216 SCH D OF WAUPUN

0.00046830 \$0.09 VTAE 001000 MORAIN PARK VTAE DISTRICT

Parcel Total: \$2.82

File Number Total: \$4,105.52

Municipality Total: \$6,479.69



State of Wisconsin / Department of Natural Resources

Tony Evers , Governor

Adam N Payne , Secretary

5/22/2023

Chapter 70.114 - Aids Payment Worksheet For Tax Year 2022(Payment Year 2023) - Payment Due January 31, 2023

1354 of 7056

DETAIL FOR TOWN OF LEBANON, DODGE COUNTY

Acres	Est. Adjust. Purch. Price	Level of Assessment	Adjusted Local Value	Net Gen. Tax Rate	Calc. Aid Pay Amount	Type	Code	Taxing Jurisdiction Description
FILE NO: W 1615 *			DATE OF PURCHASE: 08/31/2009			GRANTOR: Dodge County		
LEGAL DESCRIPTION: T09 R16-E S25 PT GV LT 7				PARCEL NO: 026-0916-3512-001		CONTROL NO: 122817		
8	\$42,096.64	0.88057723	\$37,069.34					
				0	\$0.00	STAT	999999	STATE OF WISCONSIN
				0.00472860	\$175.28	CNTY	14	DODGE COUNTY
				0.00386050	\$143.11	MUNI	14026	TOWN OF LEBANON
				0.00799430	\$296.34	REG	286125	SCH D OF WATERTOWN
				0.00078920	\$29.25	VTAE	000400	MADISON AREA VOCATIONAL TECH DIST
Parcel Total:					\$643.98			

LEGAL DESCRIPTION: T09 R16-E S36 PT GV LT 8				PARCEL NO: 026-0916-3512-001		CONTROL NO: 122839		
10	\$52,620.80	0.88057723	\$46,336.68					
				0	\$0.00	STAT	999999	STATE OF WISCONSIN
				0.00472860	\$219.11	CNTY	14	DODGE COUNTY
				0.00386050	\$178.88	MUNI	14026	TOWN OF LEBANON
				0.00799430	\$370.43	REG	286125	SCH D OF WATERTOWN
				0.00078920	\$36.57	VTAE	000400	MADISON AREA VOCATIONAL TECH DIST
Parcel Total:					\$804.99			



State of Wisconsin / Department of Natural Resources

Tony Evers , Governor

Adam N Payne , Secretary

5/22/2023

Chapter 70.114 - Aids Payment Worksheet For Tax Year 2022(Payment Year 2023) - Payment Due January 31, 2023

1355 of 7056

LEGAL DESCRIPTION: T09 R16-E S25 PT GV LT 8 PARCEL NO: 026-0916-3512-001 CONTROL NO: 122840

8 \$42,096.64 0.88057723 \$37,069.34

0 \$0.00 STAT 999999 STATE OF WISCONSIN

0.00472860 \$175.28 CNTY 14 DODGE COUNTY

0.00386050 \$143.11 MUNI 14026 TOWN OF LEBANON

0.00799430 \$296.34 REG 286125 SCH D OF WATERTOWN

0.00078920 \$29.25 VTAE 000400 MADISON AREA VOCATIONAL TECH DIST

Parcel Total: \$643.98

File Number Total: \$2,092.95

Municipality Total: \$2,092.95



State of Wisconsin / Department of Natural Resources

Tony Evers , Governor

Adam N Payne , Secretary

5/22/2023

Chapter 70.114 - Aids Payment Worksheet For Tax Year 2022(Payment Year 2023) - Payment Due January 31, 2023

1356 of 7056

DETAIL FOR TOWN OF LOMIRA, DODGE COUNTY

Acres	Est. Adjust. Purch. Price	Level of Assessment	Adjusted Local Value	Net Gen. Tax Rate	Calc. Aid Pay Amount	----- Taxing Jurisdiction -----		
						Type	Code	Description
FILE NO: WM 60241 *		DATE OF PURCHASE: 06/23/2014			GRANTOR: Susie Investments-WI, LLC			
LEGAL DESCRIPTION: T13 R17-E S35 PT OF NESW				PARCEL NO: 030-1317-3531-000		CONTROL NO: 128626		
4.3	\$1,127.87	0.81502365	\$919.24					
				0	\$0.00	STAT	999999	STATE OF WISCONSIN
				0.005081	\$4.67	CNTY	14	DODGE COUNTY
				0.00269080	\$2.47	MUNI	14030	TOWN OF LOMIRA
				0.01060620	\$9.75	REG	143171	SCH D OF LOMIRA
				0.00056010	\$0.51	VTAE	001000	MORAINES PARK VTAE DISTRICT
Parcel Total:					\$17.40			

LEGAL DESCRIPTION: T13 R17-E S35 PT OF SENW				PARCEL NO: 030-1317-3531-000		CONTROL NO: 128627		
2.2	\$577.06	0.81502365	\$470.32					
				0	\$0.00	STAT	999999	STATE OF WISCONSIN
				0.005081	\$2.39	CNTY	14	DODGE COUNTY
				0.00269080	\$1.27	MUNI	14030	TOWN OF LOMIRA
				0.01060620	\$4.99	REG	143171	SCH D OF LOMIRA
				0.00056010	\$0.26	VTAE	001000	MORAINES PARK VTAE DISTRICT
Parcel Total:					\$8.91			



State of Wisconsin / Department of Natural Resources

Tony Evers , Governor

Adam N Payne , Secretary

5/22/2023

Chapter 70.114 - Aids Payment Worksheet For Tax Year 2022(Payment Year 2023) - Payment Due January 31, 2023

1357 of 7056

LEGAL DESCRIPTION: T13 R17-E S35 PT OF NENW	PARCEL NO: 030-1317-3531-000	CONTROL NO: 128628
---	------------------------------	--------------------

1.15	\$301.65	0.81502365	\$245.85
------	----------	------------	----------

0	\$0.00	STAT	999999	STATE OF WISCONSIN
0.005081	\$1.25	CNTY	14	DODGE COUNTY
0.00269080	\$0.66	MUNI	14030	TOWN OF LOMIRA
0.01060620	\$2.61	REG	143171	SCH D OF LOMIRA
0.00056010	\$0.14	VTAE	001000	MORAINES PARK VTAE DISTRICT

Parcel Total:	\$4.66
---------------	--------

File Number Total:	\$30.97
--------------------	---------

FILE NO: WM 60748 *	DATE OF PURCHASE: 02/06/2019	GRANTOR: Wisconsin Department of Tran
---------------------	------------------------------	---------------------------------------

LEGAL DESCRIPTION: T13 R17-E S35 Lot 1, CSM 1215	PARCEL NO: 030-1317-3513-001	CONTROL NO: 128581
--	------------------------------	--------------------

0.8	\$550.62	0.81502365	\$448.77
-----	----------	------------	----------

0	\$0.00	STAT	999999	STATE OF WISCONSIN
0.005081	\$2.28	CNTY	14	DODGE COUNTY
0.00269080	\$1.21	MUNI	14030	TOWN OF LOMIRA
0.01060620	\$4.76	REG	143171	SCH D OF LOMIRA
0.00056010	\$0.25	VTAE	001000	MORAINES PARK VTAE DISTRICT

Parcel Total:	\$8.50
---------------	--------



State of Wisconsin / Department of Natural Resources

Tony Evers , Governor

Adam N Payne , Secretary

5/22/2023

Chapter 70.114 - Aids Payment Worksheet For Tax Year 2022(Payment Year 2023) - Payment Due January 31, 2023

1358 of 7056

LEGAL DESCRIPTION: T13 R17-E S35 PT OF SWNE				PARCEL NO: 030-1317-3513-000			CONTROL NO: 128582		
31.59	\$21,742.37	0.81502365	\$17,720.55						
				0	\$0.00	STAT	999999	STATE OF WISCONSIN	
				0.005081	\$90.04	CNTY	14	DODGE COUNTY	
				0.00269080	\$47.68	MUNI	14030	TOWN OF LOMIRA	
				0.01060620	\$187.95	REG	143171	SCH D OF LOMIRA	
				0.00056010	\$9.92	VTAE	001000	MORAINES PARK VTAE DISTRICT	
Parcel Total:				\$335.59					

LEGAL DESCRIPTION: T13 R17-E S35 Lot 1, CSM 1215				PARCEL NO: 030-1317-3513-001			CONTROL NO: 142388		
1.2	\$825.92	0.81502365	\$673.14						
				0	\$0.00	STAT	999999	STATE OF WISCONSIN	
				0.005081	\$3.42	CNTY	14	DODGE COUNTY	
				0.00269080	\$1.81	MUNI	14030	TOWN OF LOMIRA	
				0.01060620	\$7.14	REG	143171	SCH D OF LOMIRA	
				0.00056010	\$0.38	VTAE	001000	MORAINES PARK VTAE DISTRICT	
Parcel Total:				\$12.75					

LEGAL DESCRIPTION: T13 R17-E S35 PT OF SENE				PARCEL NO: 030-1317-3513-000			CONTROL NO: 142389		
4	\$2,753.07	0.81502365	\$2,243.82						
				0	\$0.00	STAT	999999	STATE OF WISCONSIN	
				0.005081	\$11.40	CNTY	14	DODGE COUNTY	
				0.00269080	\$6.04	MUNI	14030	TOWN OF LOMIRA	
				0.01060620	\$23.80	REG	143171	SCH D OF LOMIRA	
				0.00056010	\$1.26	VTAE	001000	MORAINES PARK VTAE DISTRICT	
Parcel Total:				\$42.50					



State of Wisconsin / Department of Natural Resources

Tony Evers , Governor

Adam N Payne , Secretary

5/22/2023

Chapter 70.114 - Aids Payment Worksheet For Tax Year 2022(Payment Year 2023) - Payment Due
January 31, 2023

1359 of 7056

File Number Total: \$399.34

Municipality Total: \$430.31



State of Wisconsin / Department of Natural Resources

Tony Evers , Governor

Adam N Payne , Secretary

5/22/2023

Chapter 70.114 - Aids Payment Worksheet For Tax Year 2022(Payment Year 2023) - Payment Due January 31, 2023

1360 of 7056

DETAIL FOR TOWN OF LOWELL, DODGE COUNTY

Acres	Est. Adjust. Purch. Price	Level of Assessment	Adjusted Local Value	Net Gen. Tax Rate	Calc. Aid Pay Amount	Type	Code	----- Taxing Jurisdiction ----- Description
FILE NO: W 1729 *		DATE OF PURCHASE: 01/01/2008			GRANTOR: DENNIS ET AL LEJA			
LEGAL DESCRIPTION: T09 R14-E S04 NESE				PARCEL NO: 032-0914-0441-000		CONTROL NO: 98314		
40.54	\$134,768.33	0.78577852	\$105,898.06					
				0	\$0.00	STAT	999999	STATE OF WISCONSIN
				0.00530390	\$561.67	CNTY	14	DODGE COUNTY
				0.00306830	\$324.93	MUNI	14032	TOWN OF LOWELL
				0.00876190	\$927.87	REG	286118	SCH D OF WATERLOO
				0.00088510	\$93.73	VTAE	000400	MADISON AREA VOCATIONAL TECH DIST
Parcel Total:					\$1,908.20			

LEGAL DESCRIPTION: T09 R14-E S03 NWSW				PARCEL NO: 032-0914-0332-000		CONTROL NO: 98315		
41.31	\$292,278.36	0.78577852	\$229,666.06					
				0	\$0.00	STAT	999999	STATE OF WISCONSIN
				0.00530390	\$1,218.12	CNTY	14	DODGE COUNTY
				0.00306830	\$704.68	MUNI	14032	TOWN OF LOWELL
				0.00876190	\$2,012.31	REG	286118	SCH D OF WATERLOO
				0.00088510	\$203.27	VTAE	000400	MADISON AREA VOCATIONAL TECH DIST
Parcel Total:					\$4,138.38			



State of Wisconsin / Department of Natural Resources

Tony Evers , Governor

Adam N Payne , Secretary

5/22/2023

Chapter 70.114 - Aids Payment Worksheet For Tax Year 2022(Payment Year 2023) - Payment Due January 31, 2023

1361 of 7056

LEGAL DESCRIPTION: T09 R14-E S04 W1/2 OF SESE PARCEL NO: 032-0914-0444-000 CONTROL NO: 98316

20 \$63,172.04 0.78577852 \$49,639.24

0 \$0.00 STAT 999999 STATE OF WISCONSIN

0.00530390 \$263.28 CNTY 14 DODGE COUNTY

0.00306830 \$152.31 MUNI 14032 TOWN OF LOWELL

0.00876190 \$434.93 REG 286118 SCH D OF WATERLOO

0.00088510 \$43.93 VTAE 000400 MADISON AREA VOCATIONAL TECH DIST

Parcel Total: \$894.45

File Number Total: \$6,941.03

Municipality Total: \$6,941.03



State of Wisconsin / Department of Natural Resources

Tony Evers , Governor

Adam N Payne , Secretary

5/22/2023

Chapter 70.114 - Aids Payment Worksheet For Tax Year 2022(Payment Year 2023) - Payment Due January 31, 2023

1362 of 7056

DETAIL FOR TOWN OF OAK GROVE, DODGE COUNTY

Acres	Est. Adjust. Purch. Price	Level of Assessment	Adjusted Local Value	Net Gen. Tax Rate	Calc. Aid Pay Amount	----- Taxing Jurisdiction ----- Type Code	Description
-------	------------------------------	------------------------	-------------------------	----------------------	-------------------------	--	-------------

FILE NO: PR 40078 *	DATE OF PURCHASE: 06/10/2010	GRANTOR: Edward H. & Minette A. Wolf
---------------------	------------------------------	--------------------------------------

LEGAL DESCRIPTION: T11 R15-E S10 PT OF NENW	PARCEL NO: 034-1115-1021-002,034-1115-1021-003,03411151021004	CONTROL NO: 116480
---	---	--------------------

2.92	\$117,618.38	0.76977939	\$90,540.20					
			0	\$0.00	STAT	999999	STATE OF WISCONSIN	
			0.00536370	\$485.63	CNTY	14	DODGE COUNTY	
			0.00189150	\$171.25	MUNI	14034	TOWN OF OAK GROVE	
			0.01109410	\$1,004.46	REG	142576	SCH D OF HORICON	
			0.00059110	\$53.52	VTAE	001000	MORAINES PARK VTAE DISTRICT	

Parcel Total:	\$1,714.86
---------------	------------

File Number Total:	\$1,714.86
--------------------	------------

Municipality Total:	\$1,714.86
---------------------	------------



State of Wisconsin / Department of Natural Resources

Tony Evers , Governor

Adam N Payne , Secretary

5/22/2023

Chapter 70.114 - Aids Payment Worksheet For Tax Year 2022(Payment Year 2023) - Payment Due January 31, 2023

1363 of 7056

DETAIL FOR TOWN OF PORTLAND, DODGE COUNTY

Acres	Est. Adjust. Purch. Price	Level of Assessment	Adjusted Local Value	Net Gen. Tax Rate	Calc. Aid Pay Amount	----- Taxing Jurisdiction ----- Type	Code	Description
-------	------------------------------	------------------------	-------------------------	----------------------	-------------------------	---	------	-------------

FILE NO: W 1009 *	DATE OF PURCHASE: 09/18/1992	GRANTOR: GERTRUDE YERGES
LEGAL DESCRIPTION: T09 R13-E S15 NESW	PARCEL NO: 036-0290-00000	CONTROL NO: 70678

40	\$54,848.34	0.80551020	\$44,180.90					
				0	\$0.00	STAT	999999	STATE OF WISCONSIN
				0.00502890	\$222.18	CNTY	14	DODGE COUNTY
				0.00226380	\$100.01	MUNI	14036	TOWN OF PORTLAND
				0.008308	\$367.06	REG	286118	SCH D OF WATERLOO
				0.00083930	\$37.08	VTAE	000400	MADISON AREA VOCATIONAL TECH DIST

Parcel Total: \$726.33

LEGAL DESCRIPTION: T09 R13-E S15 PT OF SESW	PARCEL NO: 036-0290-00000	CONTROL NO: 70679
---	---------------------------	-------------------

10	\$13,712.09	0.80551020	\$11,045.23					
				0	\$0.00	STAT	999999	STATE OF WISCONSIN
				0.00502890	\$55.55	CNTY	14	DODGE COUNTY
				0.00226380	\$25.00	MUNI	14036	TOWN OF PORTLAND
				0.008308	\$91.76	REG	286118	SCH D OF WATERLOO
				0.00083930	\$9.27	VTAE	000400	MADISON AREA VOCATIONAL TECH DIST

Parcel Total: \$181.58

File Number Total: \$907.91



State of Wisconsin / Department of Natural Resources

Tony Evers , Governor

Adam N Payne , Secretary

5/22/2023

Chapter 70.114 - Aids Payment Worksheet For Tax Year 2022(Payment Year 2023) - Payment Due January 31, 2023

1364 of 7056

FILE NO: W 1179 *		DATE OF PURCHASE: 05/22/1995		GRANTOR: WILLIAM J MEYER III ET AL	
LEGAL DESCRIPTION: T09 R13-E S15 NWSW		PARCEL NO: 036-0291-00000		CONTROL NO: 75143	
40	\$34,444.05	0.80551020	\$27,745.03		
		0	\$0.00	STAT 999999	STATE OF WISCONSIN
		0.00502890	\$139.53	CNTY 14	DODGE COUNTY
		0.00226380	\$62.81	MUNI 14036	TOWN OF PORTLAND
		0.008308	\$230.51	REG 286118	SCH D OF WATERLOO
		0.00083930	\$23.29	VTAE 000400	MADISON AREA VOCATIONAL TECH DIST
Parcel Total:			\$456.14		

LEGAL DESCRIPTION: T09 R13-E S15 PT OF SWSW		PARCEL NO: 036-0291-00000		CONTROL NO: 75144	
1.5	\$1,377.76	0.80551020	\$1,109.80		
		0	\$0.00	STAT 999999	STATE OF WISCONSIN
		0.00502890	\$5.58	CNTY 14	DODGE COUNTY
		0.00226380	\$2.51	MUNI 14036	TOWN OF PORTLAND
		0.008308	\$9.22	REG 286118	SCH D OF WATERLOO
		0.00083930	\$0.93	VTAE 000400	MADISON AREA VOCATIONAL TECH DIST
Parcel Total:			\$18.24		

File Number Total:			\$474.38		
--------------------	--	--	----------	--	--



State of Wisconsin / Department of Natural Resources

Tony Evers , Governor

Adam N Payne , Secretary

5/22/2023

Chapter 70.114 - Aids Payment Worksheet For Tax Year 2022(Payment Year 2023) - Payment Due January 31, 2023

1365 of 7056

FILE NO: W 1239 *				DATE OF PURCHASE: 06/15/1996				GRANTOR: GERALD V GOEHL			
LEGAL DESCRIPTION: T09 R13-E S33 W1/2 OF SENW				PARCEL NO: 036-0704-00000				CONTROL NO: 77046			
20	\$19,027.70	0.80551020	\$15,327.00								
				0	\$0.00	STAT	999999	STATE OF WISCONSIN			
				0.00502890	\$77.08	CNTY	14	DODGE COUNTY			
				0.00226380	\$34.70	MUNI	14036	TOWN OF PORTLAND			
				0.008308	\$127.34	REG	286118	SCH D OF WATERLOO			
				0.00083930	\$12.86	VTAE	000400	MADISON AREA VOCATIONAL TECH DIST			
Parcel Total:					\$251.98						

File Number Total:					\$251.98						
--------------------	--	--	--	--	----------	--	--	--	--	--	--

FILE NO: W 1342 *				DATE OF PURCHASE: 12/21/1999				GRANTOR: ROBERT BEYER			
LEGAL DESCRIPTION: T09 R13-E S33 PT OF SWSW				PARCEL NO: 036-0913-3333-05				CONTROL NO: 83392			
6	\$26,281.11	0.80551020	\$21,169.70								
				0	\$0.00	STAT	999999	STATE OF WISCONSIN			
				0.00502890	\$106.46	CNTY	14	DODGE COUNTY			
				0.00226380	\$47.92	MUNI	14036	TOWN OF PORTLAND			
				0.008308	\$175.88	REG	286118	SCH D OF WATERLOO			
				0.00083930	\$17.77	VTAE	000400	MADISON AREA VOCATIONAL TECH DIST			
Parcel Total:					\$348.03						

File Number Total:					\$348.03						
--------------------	--	--	--	--	----------	--	--	--	--	--	--



State of Wisconsin / Department of Natural Resources

Tony Evers , Governor

Adam N Payne , Secretary

5/22/2023

Chapter 70.114 - Aids Payment Worksheet For Tax Year 2022(Payment Year 2023) - Payment Due January 31, 2023

1366 of 7056

FILE NO: W 1432 *				DATE OF PURCHASE: 02/04/2002				GRANTOR: DENNIS C RIEDL			
LEGAL DESCRIPTION: T09 R13-E S34 P LT1-CSM1745				PARCEL NO: 14-036-0913-3433-001				CONTROL NO: 86963			
16	\$89,221.65	0.80551020	\$71,868.95								
				0	\$0.00	STAT	999999	STATE OF WISCONSIN			
				0.00502890	\$361.42	CNTY	14	DODGE COUNTY			
				0.00226380	\$162.69	MUNI	14036	TOWN OF PORTLAND			
				0.008308	\$597.09	REG	286118	SCH D OF WATERLOO			
				0.00083930	\$60.32	VTAE	000400	MADISON AREA VOCATIONAL TECH DIST			
Parcel Total:				\$1,181.52							

File Number Total:				\$1,181.52							
--------------------	--	--	--	------------	--	--	--	--	--	--	--

FILE NO: W 1465 *				DATE OF PURCHASE: 10/07/2002				GRANTOR: MCKAY NURSERY COMPANY			
LEGAL DESCRIPTION: T09 R13-E S33 PT OF SENW				PARCEL NO: 036-0913-3324-001				CONTROL NO: 87372			
10	\$22,073.07	0.80551020	\$17,780.08								
				0	\$0.00	STAT	999999	STATE OF WISCONSIN			
				0.00502890	\$89.41	CNTY	14	DODGE COUNTY			
				0.00226380	\$40.25	MUNI	14036	TOWN OF PORTLAND			
				0.008308	\$147.72	REG	286118	SCH D OF WATERLOO			
				0.00083930	\$14.92	VTAE	000400	MADISON AREA VOCATIONAL TECH DIST			
Parcel Total:				\$292.30							

File Number Total:				\$292.30							
--------------------	--	--	--	----------	--	--	--	--	--	--	--



State of Wisconsin / Department of Natural Resources

Tony Evers , Governor

Adam N Payne , Secretary

5/22/2023

Chapter 70.114 - Aids Payment Worksheet For Tax Year 2022(Payment Year 2023) - Payment Due January 31, 2023

1367 of 7056

FILE NO: W 1586 *				DATE OF PURCHASE: 04/02/2005				GRANTOR: FRANK LEMACHER			
LEGAL DESCRIPTION: T09 R13-E S33 PT OF NESE				PARCEL NO: 036-0913-3341-000				CONTROL NO: 93332			
0.51	\$12,042.56	0.80551020	\$9,700.40								
				0	\$0.00	STAT	999999	STATE OF WISCONSIN			
				0.00502890	\$48.78	CNTY	14	DODGE COUNTY			
				0.00226380	\$21.96	MUNI	14036	TOWN OF PORTLAND			
				0.008308	\$80.59	REG	286118	SCH D OF WATERLOO			
				0.00083930	\$8.14	VTAE	000400	MADISON AREA VOCATIONAL TECH DIST			
				Parcel Total:	\$159.47						

				File Number Total:	\$159.47						
--	--	--	--	--------------------	----------	--	--	--	--	--	--

FILE NO: WM 60022 *				DATE OF PURCHASE: 01/12/2009				GRANTOR: William R Hubacher			
LEGAL DESCRIPTION: T09 R13-E S22 PT OF NWSW				PARCEL NO: 036-0913-2232-000				CONTROL NO: 103760			
19.28	\$96,069.30	0.80551020	\$77,384.80								
				0	\$0.00	STAT	999999	STATE OF WISCONSIN			
				0.00502890	\$389.16	CNTY	14	DODGE COUNTY			
				0.00226380	\$175.18	MUNI	14036	TOWN OF PORTLAND			
				0.008308	\$642.91	REG	286118	SCH D OF WATERLOO			
				0.00083930	\$64.95	VTAE	000400	MADISON AREA VOCATIONAL TECH DIST			
				Parcel Total:	\$1,272.20						



State of Wisconsin / Department of Natural Resources

Tony Evers , Governor

Adam N Payne , Secretary

5/22/2023

Chapter 70.114 - Aids Payment Worksheet For Tax Year 2022(Payment Year 2023) - Payment Due January 31, 2023

1368 of 7056

LEGAL DESCRIPTION: T09 R13-E S22 PT OF NESW PARCEL NO: 036-0913-2231-000 CONTROL NO: 103761

39.8 \$192,232.96 0.80551020 \$154,845.61

0 \$0.00 STAT 999999 STATE OF WISCONSIN

0.00502890 \$778.70 CNTY 14 DODGE COUNTY

0.00226380 \$350.53 MUNI 14036 TOWN OF PORTLAND

0.008308 \$1,286.46 REG 286118 SCH D OF WATERLOO

0.00083930 \$129.96 VTAE 000400 MADISON AREA VOCATIONAL TECH DIST

Parcel Total: \$2,545.65

File Number Total: \$3,817.85

Municipality Total: \$7,433.44



State of Wisconsin / Department of Natural Resources

Tony Evers , Governor

Adam N Payne , Secretary

5/22/2023

Chapter 70.114 - Aids Payment Worksheet For Tax Year 2022(Payment Year 2023) - Payment Due January 31, 2023

1369 of 7056

DETAIL FOR TOWN OF SHIELDS, DODGE COUNTY

Acres	Est. Adjust. Purch. Price	Level of Assessment	Adjusted Local Value	Net Gen. Tax Rate	Calc. Aid Pay Amount	Type	Code	----- Taxing Jurisdiction ----- Description
FILE NO: W 1216 *			DATE OF PURCHASE: 01/30/1996			GRANTOR: GEORGE KUNERT JR.		
LEGAL DESCRIPTION: T09 R14-E S11 PT OF NWNW				PARCEL NO: 040-0083-00000		CONTROL NO: 76278		
11.57	\$7,381.36	0.79273368	\$5,851.45					
				0	\$0.00	STAT	999999	STATE OF WISCONSIN
				0.00520560	\$30.46	CNTY	14	DODGE COUNTY
				0.00283260	\$16.57	MUNI	14040	TOWN OF SHIELDS
				0.00880070	\$51.50	REG	286125	SCH D OF WATERTOWN
				0.00086870	\$5.08	VTAE	000400	MADISON AREA VOCATIONAL TECH DIST

Parcel Total: \$103.61

File Number Total: \$103.61

Municipality Total: \$103.61



State of Wisconsin / Department of Natural Resources

Tony Evers , Governor

Adam N Payne , Secretary

5/22/2023

Chapter 70.114 - Aids Payment Worksheet For Tax Year 2022(Payment Year 2023) - Payment Due January 31, 2023

1370 of 7056

DETAIL FOR TOWN OF TRENTON, DODGE COUNTY

Acres	Est. Adjust. Purch. Price	Level of Assessment	Adjusted Local Value	Net Gen. Tax Rate	Calc. Aid Pay Amount	Type	Code	Taxing Jurisdiction Description
FILE NO: W 1275 *			DATE OF PURCHASE: 06/14/1997			GRANTOR: FRED WERTH		
LEGAL DESCRIPTION: T13 R14-E S24 PT OF NWNW				PARCEL NO: 044-1314-2422-001		CONTROL NO: 79323		
6.36	\$18,031.73	0.766131	\$13,814.67					
				0	\$0.00	STAT	999999	STATE OF WISCONSIN
				0.00531150	\$73.38	CNTY	14	DODGE COUNTY
				0.00166430	\$22.99	MUNI	14044	TOWN OF TRENTON
				0.00880160	\$121.59	REG	206216	SCH D OF WAUPUN
				0.00058540	\$8.09	VTAE	001000	MORAINES PARK VTAE DISTRICT
Parcel Total:					\$226.05			

LEGAL DESCRIPTION: T13 R14-E S24 PT OF SWNW				PARCEL NO: 044-1314-2423-000		CONTROL NO: 79324		
28.64	\$53,487.38	0.766131	\$40,978.34					
				0	\$0.00	STAT	999999	STATE OF WISCONSIN
				0.00531150	\$217.66	CNTY	14	DODGE COUNTY
				0.00166430	\$68.20	MUNI	14044	TOWN OF TRENTON
				0.00880160	\$360.68	REG	206216	SCH D OF WAUPUN
				0.00058540	\$23.99	VTAE	001000	MORAINES PARK VTAE DISTRICT
Parcel Total:					\$670.53			



State of Wisconsin / Department of Natural Resources

Tony Evers , Governor

Adam N Payne , Secretary

5/22/2023

Chapter 70.114 - Aids Payment Worksheet For Tax Year 2022(Payment Year 2023) - Payment Due January 31, 2023

1371 of 7056

LEGAL DESCRIPTION: T13 R14-E S23 SWNE				PARCEL NO: 044-1314-2313-000				CONTROL NO: 79325	
40	\$30,542.51	0.766131	\$23,399.56	0	\$0.00	STAT	999999	STATE OF WISCONSIN	
				0.00531150	\$124.29	CNTY	14	DODGE COUNTY	
				0.00166430	\$38.94	MUNI	14044	TOWN OF TRENTON	
				0.00880160	\$205.95	REG	206216	SCH D OF WAUPUN	
				0.00058540	\$13.70	VTAE	001000	MORAINES PARK VTAE DISTRICT	
Parcel Total:					\$382.88				

LEGAL DESCRIPTION: T13 R14-E S23 NENE				PARCEL NO: 044-1314-2311-000				CONTROL NO: 79326	
40	\$36,215.41	0.766131	\$27,745.75	0	\$0.00	STAT	999999	STATE OF WISCONSIN	
				0.00531150	\$147.37	CNTY	14	DODGE COUNTY	
				0.00166430	\$46.18	MUNI	14044	TOWN OF TRENTON	
				0.00880160	\$244.21	REG	206216	SCH D OF WAUPUN	
				0.00058540	\$16.24	VTAE	001000	MORAINES PARK VTAE DISTRICT	
Parcel Total:					\$454.00				

LEGAL DESCRIPTION: T13 R14-E S23 SENE				PARCEL NO: 044-1314-2314-000				CONTROL NO: 79327	
40	\$31,910.08	0.766131	\$24,447.31	0	\$0.00	STAT	999999	STATE OF WISCONSIN	
				0.00531150	\$129.85	CNTY	14	DODGE COUNTY	
				0.00166430	\$40.69	MUNI	14044	TOWN OF TRENTON	
				0.00880160	\$215.18	REG	206216	SCH D OF WAUPUN	
				0.00058540	\$14.31	VTAE	001000	MORAINES PARK VTAE DISTRICT	
Parcel Total:					\$400.03				



State of Wisconsin / Department of Natural Resources

Tony Evers , Governor

Adam N Payne , Secretary

5/22/2023

Chapter 70.114 - Aids Payment Worksheet For Tax Year 2022(Payment Year 2023) - Payment Due January 31, 2023

1372 of 7056

File Number Total: \$2,133.49

FILE NO: W 1313 *

DATE OF PURCHASE: 08/24/1998

GRANTOR: HAROLD GUNNINK

LEGAL DESCRIPTION: T13 R14-E S05 SWNE

PARCEL NO: 044-1314-0513-000

CONTROL NO: 80817

40 \$48,268.27 0.766131 \$36,979.82

0 \$0.00 STAT 999999 STATE OF WISCONSIN

0.00531150 \$196.42 CNTY 14 DODGE COUNTY

0.00166430 \$61.54 MUNI 14044 TOWN OF TRENTON

0.00880160 \$325.48 REG 206216 SCH D OF WAUPUN

0.00058540 \$21.65 VTAE 001000 MORAINES PARK VTAE DISTRICT

Parcel Total: \$605.09

File Number Total: \$605.09

FILE NO: WM 60043 *

DATE OF PURCHASE: 09/02/2009

GRANTOR: James J. & Maxine D. Ferron

LEGAL DESCRIPTION: T12 R14-E S11 NENW

PARCEL NO: 044-1214-1121-000

CONTROL NO: 108456

41 \$184,026.35 0.766131 \$140,988.29

0 \$0.00 STAT 999999 STATE OF WISCONSIN

0.00531150 \$748.86 CNTY 14 DODGE COUNTY

0.00166430 \$234.64 MUNI 14044 TOWN OF TRENTON

0.00953240 \$1,343.96 REG 140336 SCH D OF BEAVER DAM

0.00058540 \$82.54 VTAE 001000 MORAINES PARK VTAE DISTRICT

Parcel Total: \$2,410.00



State of Wisconsin / Department of Natural Resources

Tony Evers , Governor

Adam N Payne , Secretary

5/22/2023

Chapter 70.114 - Aids Payment Worksheet For Tax Year 2022(Payment Year 2023) - Payment Due January 31, 2023

1373 of 7056

LEGAL DESCRIPTION: T12 R14-E S11 PT OF NWNE				PARCEL NO: 044-1214-1121-000				CONTROL NO: 108458	
13.67	\$61,357.08	0.766131	\$47,007.56						
			0	\$0.00	STAT	999999	STATE OF WISCONSIN		
			0.00531150	\$249.68	CNTY	14	DODGE COUNTY		
			0.00166430	\$78.23	MUNI	14044	TOWN OF TRENTON		
			0.00953240	\$448.10	REG	140336	SCH D OF BEAVER DAM		
			0.00058540	\$27.52	VTAE	001000	MORAINES PARK VTAE DISTRICT		
Parcel Total:				\$803.53					

LEGAL DESCRIPTION: T12 R14-E S11 PT OF SENW				PARCEL NO: 044-1214-1121-000				CONTROL NO: 108460	
38.53	\$172,939.88	0.766131	\$132,494.60						
			0	\$0.00	STAT	999999	STATE OF WISCONSIN		
			0.00531150	\$703.75	CNTY	14	DODGE COUNTY		
			0.00166430	\$220.51	MUNI	14044	TOWN OF TRENTON		
			0.00953240	\$1,263.00	REG	140336	SCH D OF BEAVER DAM		
			0.00058540	\$77.56	VTAE	001000	MORAINES PARK VTAE DISTRICT		
Parcel Total:				\$2,264.82					

LEGAL DESCRIPTION: T12 R14-E S11 PT OF SWNE				PARCEL NO: 044-1214-1121-000				CONTROL NO: 108463	
2	\$8,976.89	0.766131	\$6,877.48						
			0	\$0.00	STAT	999999	STATE OF WISCONSIN		
			0.00531150	\$36.53	CNTY	14	DODGE COUNTY		
			0.00166430	\$11.45	MUNI	14044	TOWN OF TRENTON		
			0.00953240	\$65.56	REG	140336	SCH D OF BEAVER DAM		
			0.00058540	\$4.03	VTAE	001000	MORAINES PARK VTAE DISTRICT		
Parcel Total:				\$117.57					



State of Wisconsin / Department of Natural Resources

Tony Evers , Governor

Adam N Payne , Secretary

5/22/2023

Chapter 70.114 - Aids Payment Worksheet For Tax Year 2022(Payment Year 2023) - Payment Due January 31, 2023

1374 of 7056

File Number Total: \$5,595.92

FILE NO: WM 60558 *

DATE OF PURCHASE: 06/26/2019

GRANTOR: James L. & Diane L. Behling

LEGAL DESCRIPTION: T12 R14-E S11 PT OF NWNW

PARCEL NO: 04412141122000

CONTROL NO: 133134

31.92 \$15,835.31 0.766131 \$12,131.92

0 \$0.00 STAT 999999 STATE OF WISCONSIN

0.00531150 \$64.44 CNTY 14 DODGE COUNTY

0.00166430 \$20.19 MUNI 14044 TOWN OF TRENTON

0.00953240 \$115.65 REG 140336 SCH D OF BEAVER DAM

0.00058540 \$7.10 VTAE 001000 MORaine PARK VTAE DISTRICT

Parcel Total: \$207.38

File Number Total: \$207.38

Municipality Total: \$8,541.88



State of Wisconsin / Department of Natural Resources

Tony Evers , Governor

Adam N Payne , Secretary

5/22/2023

Chapter 70.114 - Aids Payment Worksheet For Tax Year 2022(Payment Year 2023) - Payment Due January 31, 2023

1375 of 7056

DETAIL FOR TOWN OF WESTFORD, DODGE COUNTY

Acres	Est. Adjust. Purch. Price	Level of Assessment	Adjusted Local Value	Net Gen. Tax Rate	Calc. Aid Pay Amount	Taxing Jurisdiction Type	Code	Description
FILE NO: W 1404 *			DATE OF PURCHASE: 05/30/2001			GRANTOR: VERNON SELK		
LEGAL DESCRIPTION: T12 R13-E S31 PT OF NENW				PARCEL NO: 046-1213-3121		CONTROL NO: 85654		
38.1	\$119,881.56	0.69615078	\$83,455.64					
				0	\$0.00	STAT	999999	STATE OF WISCONSIN
				0.00599620	\$500.42	CNTY	14	DODGE COUNTY
				0.00124530	\$103.92	MUNI	14046	TOWN OF WESTFORD
				0.00958770	\$800.15	REG	111736	SCH D OF FALL RIVER
				0.00066080	\$55.15	VTAE	001000	MORAINES PARK VTAE DISTRICT
Parcel Total:					\$1,459.64			

LEGAL DESCRIPTION: T12 R13-E S31 PT OF SENW				PARCEL NO: 046-1213-3124		CONTROL NO: 85655		
21.3	\$51,287.25	0.69615078	\$35,703.66					
				0	\$0.00	STAT	999999	STATE OF WISCONSIN
				0.00599620	\$214.09	CNTY	14	DODGE COUNTY
				0.00124530	\$44.46	MUNI	14046	TOWN OF WESTFORD
				0.00958770	\$342.32	REG	111736	SCH D OF FALL RIVER
				0.00066080	\$23.59	VTAE	001000	MORAINES PARK VTAE DISTRICT
Parcel Total:					\$624.46			

File Number Total:					\$2,084.10			
---------------------------	--	--	--	--	-------------------	--	--	--



State of Wisconsin / Department of Natural Resources

Tony Evers , Governor

Adam N Payne , Secretary

5/22/2023

Chapter 70.114 - Aids Payment Worksheet For Tax Year 2022(Payment Year 2023) - Payment Due January 31, 2023

1376 of 7056

FILE NO: W 1477 *				DATE OF PURCHASE: 03/23/2004				GRANTOR: PETER GEERTSMA			
LEGAL DESCRIPTION: T12 R13-E S31 PT OF SWNW				PARCEL NO: 46-1213-3123-001				CONTROL NO: 91414			
2.51	\$2,727.41	0.69615078	\$1,898.69								
				0	\$0.00	STAT	999999	STATE OF WISCONSIN			
				0.00599620	\$11.38	CNTY	14	DODGE COUNTY			
				0.00124530	\$2.36	MUNI	14046	TOWN OF WESTFORD			
				0.01626560	\$30.88	REG	114634	SCH D OF RANDOLPH			
				0.00100050	\$1.90	VTAE	000400	MADISON AREA VOCATIONAL TECH DIST			
Parcel Total:					\$46.52						

LEGAL DESCRIPTION: T12 R13-E S31 PT OF NWSW				PARCEL NO: 46-1213-3123-001				CONTROL NO: 91415			
0.18	\$195.09	0.69615078	\$135.81								
				0	\$0.00	STAT	999999	STATE OF WISCONSIN			
				0.00599620	\$0.81	CNTY	14	DODGE COUNTY			
				0.00124530	\$0.17	MUNI	14046	TOWN OF WESTFORD			
				0.01626560	\$2.21	REG	114634	SCH D OF RANDOLPH			
				0.00100050	\$0.14	VTAE	000400	MADISON AREA VOCATIONAL TECH DIST			
Parcel Total:					\$3.33						



State of Wisconsin / Department of Natural Resources

Tony Evers , Governor

Adam N Payne , Secretary

5/22/2023

Chapter 70.114 - Aids Payment Worksheet For Tax Year 2022(Payment Year 2023) - Payment Due January 31, 2023

1377 of 7056

LEGAL DESCRIPTION: T12 R13-E S31 PT OF NWSW PARCEL NO: 46-1213-3132-000 CONTROL NO: 91416

11.75 \$12,763.95 0.69615078 \$8,885.64

0	\$0.00	STAT	999999	STATE OF WISCONSIN
0.00599620	\$53.28	CNTY	14	DODGE COUNTY
0.00124530	\$11.06	MUNI	14046	TOWN OF WESTFORD
0.01626560	\$144.53	REG	114634	SCH D OF RANDOLPH
0.00100050	\$8.89	VTAE	000400	MADISON AREA VOCATIONAL TECH DIST

Parcel Total: \$217.76

LEGAL DESCRIPTION: T12 R13-E S31 PT OF NESW PARCEL NO: 46-1213-3133-002 CONTROL NO: 91417

0.4 \$434.61 0.69615078 \$302.55

0	\$0.00	STAT	999999	STATE OF WISCONSIN
0.00599620	\$1.81	CNTY	14	DODGE COUNTY
0.00124530	\$0.38	MUNI	14046	TOWN OF WESTFORD
0.01626560	\$4.92	REG	114634	SCH D OF RANDOLPH
0.00100050	\$0.30	VTAE	000400	MADISON AREA VOCATIONAL TECH DIST

Parcel Total: \$7.41

File Number Total: \$275.02



State of Wisconsin / Department of Natural Resources

Tony Evers , Governor

Adam N Payne , Secretary

5/22/2023

Chapter 70.114 - Aids Payment Worksheet For Tax Year 2022(Payment Year 2023) - Payment Due January 31, 2023

1378 of 7056

FILE NO: W 1479 *		DATE OF PURCHASE: 05/21/2003			GRANTOR: WILLIAM POPP			
LEGAL DESCRIPTION: T12 R13-E S22 PT OF NENE				PARCEL NO: 046-1213-2211-000		CONTROL NO: 89479		
5	\$28,019.94	0.69615078	\$19,506.10					
				0	\$0.00	STAT	999999	STATE OF WISCONSIN
				0.00599620	\$116.96	CNTY	14	DODGE COUNTY
				0.00124530	\$24.29	MUNI	14046	TOWN OF WESTFORD
				0.01076050	\$209.90	REG	140336	SCH D OF BEAVER DAM
				0.00066080	\$12.89	VTAE	001000	MORAINES PARK VTAE DISTRICT
Parcel Total:					\$364.04			

LEGAL DESCRIPTION: T12 R13-E S22 PT OF SWNE		PARCEL NO: 046-1213-2213-000			CONTROL NO: 89480			
40	\$193,272.71	0.69615078	\$134,546.94					
				0	\$0.00	STAT	999999	STATE OF WISCONSIN
				0.00599620	\$806.77	CNTY	14	DODGE COUNTY
				0.00124530	\$167.55	MUNI	14046	TOWN OF WESTFORD
				0.01076050	\$1,447.80	REG	140336	SCH D OF BEAVER DAM
				0.00066080	\$88.91	VTAE	001000	MORAINES PARK VTAE DISTRICT
Parcel Total:					\$2,511.03			



State of Wisconsin / Department of Natural Resources

Tony Evers , Governor

Adam N Payne , Secretary

5/22/2023

Chapter 70.114 - Aids Payment Worksheet For Tax Year 2022(Payment Year 2023) - Payment Due January 31, 2023

1379 of 7056

LEGAL DESCRIPTION: T12 R13-E S22 PT OF SENE				PARCEL NO: 046-1213-2214-000				CONTROL NO: 89481	
20	\$84,671.35	0.69615078	\$58,944.02	0	\$0.00	STAT	999999	STATE OF WISCONSIN	
				0.00599620	\$353.44	CNTY	14	DODGE COUNTY	
				0.00124530	\$73.40	MUNI	14046	TOWN OF WESTFORD	
				0.01076050	\$634.27	REG	140336	SCH D OF BEAVER DAM	
				0.00066080	\$38.95	VTAE	001000	MORAINES PARK VTAE DISTRICT	
Parcel Total:				\$1,100.06					

LEGAL DESCRIPTION: T12 R13-E S22 PT OF NWSE				PARCEL NO: 046-1213-2242-000				CONTROL NO: 89482	
13.33	\$35,578.44	0.69615078	\$24,767.96	0	\$0.00	STAT	999999	STATE OF WISCONSIN	
				0.00599620	\$148.51	CNTY	14	DODGE COUNTY	
				0.00124530	\$30.84	MUNI	14046	TOWN OF WESTFORD	
				0.01076050	\$266.52	REG	140336	SCH D OF BEAVER DAM	
				0.00066080	\$16.37	VTAE	001000	MORAINES PARK VTAE DISTRICT	
Parcel Total:				\$462.24					

LEGAL DESCRIPTION: T12 R13-E S22 PT OF NESE				PARCEL NO: 046-1213-2242-000				CONTROL NO: 89483	
6.67	\$17,802.99	0.69615078	\$12,393.56	0	\$0.00	STAT	999999	STATE OF WISCONSIN	
				0.00599620	\$74.31	CNTY	14	DODGE COUNTY	
				0.00124530	\$15.43	MUNI	14046	TOWN OF WESTFORD	
				0.01076050	\$133.36	REG	140336	SCH D OF BEAVER DAM	
				0.00066080	\$8.19	VTAE	001000	MORAINES PARK VTAE DISTRICT	
Parcel Total:				\$231.29					



State of Wisconsin / Department of Natural Resources

Tony Evers , Governor

Adam N Payne , Secretary

5/22/2023

Chapter 70.114 - Aids Payment Worksheet For Tax Year 2022(Payment Year 2023) - Payment Due January 31, 2023

1380 of 7056

File Number Total: \$4,668.66

FILE NO: W 1483 *

DATE OF PURCHASE: 04/30/2004

GRANTOR: GORDON G NEUMAN

LEGAL DESCRIPTION: T12 R13-E S31 PT OF NWNW

PARCEL NO: 046-1213-3122-000

CONTROL NO: 91590

5.29 \$34,673.99 0.69615078 \$24,138.32

0 \$0.00 STAT 999999 STATE OF WISCONSIN

0.00599620 \$144.74 CNTY 14 DODGE COUNTY

0.00124530 \$30.06 MUNI 14046 TOWN OF WESTFORD

0.01626560 \$392.62 REG 114634 SCH D OF RANDOLPH

0.00100050 \$24.15 VTAE 000400 MADISON AREA VOCATIONAL TECH DIST

Parcel Total: \$591.57

LEGAL DESCRIPTION: T12 R13-E S31 PT OF SWNW

PARCEL NO: 046-1213-3123-000

CONTROL NO: 91591

21.29 \$6,658.19 0.69615078 \$4,635.11

0 \$0.00 STAT 999999 STATE OF WISCONSIN

0.00599620 \$27.79 CNTY 14 DODGE COUNTY

0.00124530 \$5.77 MUNI 14046 TOWN OF WESTFORD

0.01626560 \$75.39 REG 114634 SCH D OF RANDOLPH

0.00100050 \$4.64 VTAE 000400 MADISON AREA VOCATIONAL TECH DIST

Parcel Total: \$113.59



State of Wisconsin / Department of Natural Resources

Tony Evers , Governor

Adam N Payne , Secretary

5/22/2023

Chapter 70.114 - Aids Payment Worksheet For Tax Year 2022(Payment Year 2023) - Payment Due January 31, 2023

1381 of 7056

LEGAL DESCRIPTION: T12 R13-E S31 PT OF NWSW				PARCEL NO: 046-1213-3123-000				CONTROL NO: 91592	
1.79	\$560.16	0.69615078	\$389.96	0	\$0.00	STAT	999999	STATE OF WISCONSIN	
				0.00599620	\$2.34	CNTY	14	DODGE COUNTY	
				0.00124530	\$0.49	MUNI	14046	TOWN OF WESTFORD	
				0.01626560	\$6.34	REG	114634	SCH D OF RANDOLPH	
				0.00100050	\$0.39	VTAE	000400	MADISON AREA VOCATIONAL TECH DIST	
Parcel Total:				\$9.56					

LEGAL DESCRIPTION: T12 R13-E S31 PT OF SWNW				PARCEL NO: 046-1213-3132-001				CONTROL NO: 91593	
6.79	\$2,126.68	0.69615078	\$1,480.49	0	\$0.00	STAT	999999	STATE OF WISCONSIN	
				0.00599620	\$8.88	CNTY	14	DODGE COUNTY	
				0.00124530	\$1.84	MUNI	14046	TOWN OF WESTFORD	
				0.01626560	\$24.08	REG	114634	SCH D OF RANDOLPH	
				0.00100050	\$1.48	VTAE	000400	MADISON AREA VOCATIONAL TECH DIST	
Parcel Total:				\$36.28					

LEGAL DESCRIPTION: T12 R13-E S31 PT OF NWSW				PARCEL NO: 046-1213-3132-001				CONTROL NO: 91594	
34.29	\$10,739.65	0.69615078	\$7,476.41	0	\$0.00	STAT	999999	STATE OF WISCONSIN	
				0.00599620	\$44.83	CNTY	14	DODGE COUNTY	
				0.00124530	\$9.31	MUNI	14046	TOWN OF WESTFORD	
				0.01626560	\$121.61	REG	114634	SCH D OF RANDOLPH	
				0.00100050	\$7.48	VTAE	000400	MADISON AREA VOCATIONAL TECH DIST	
Parcel Total:				\$183.23					



State of Wisconsin / Department of Natural Resources

Tony Evers , Governor

Adam N Payne , Secretary

5/22/2023

Chapter 70.114 - Aids Payment Worksheet For Tax Year 2022(Payment Year 2023) - Payment Due January 31, 2023

1382 of 7056

LEGAL DESCRIPTION: T12 R13-E S31 PT OF SWSW	PARCEL NO: 046-1213-3133-000	CONTROL NO: 91595
---	------------------------------	-------------------

17.28	\$35,303.69	0.69615078	\$24,576.69
-------	-------------	------------	-------------

0	\$0.00	STAT	999999	STATE OF WISCONSIN
0.00599620	\$147.37	CNTY	14	DODGE COUNTY
0.00124530	\$30.60	MUNI	14046	TOWN OF WESTFORD
0.01626560	\$399.75	REG	114634	SCH D OF RANDOLPH
0.00100050	\$24.59	VTAE	000400	MADISON AREA VOCATIONAL TECH DIST

Parcel Total:	\$602.31
---------------	----------

File Number Total:	\$1,536.54
--------------------	------------

FILE NO: W 1703 *	DATE OF PURCHASE: 05/15/2007	GRANTOR: NORBERT R MATUSZESKI
-------------------	------------------------------	-------------------------------

LEGAL DESCRIPTION: T12 R13-E S22 PT OF NWNE	PARCEL NO: 046-1213-2212-001	CONTROL NO: 97459
---	------------------------------	-------------------

39	\$175,857.51	0.69615078	\$122,423.34
----	--------------	------------	--------------

0	\$0.00	STAT	999999	STATE OF WISCONSIN
0.00599620	\$734.08	CNTY	14	DODGE COUNTY
0.00124530	\$152.45	MUNI	14046	TOWN OF WESTFORD
0.01626560	\$1,991.29	REG	114634	SCH D OF RANDOLPH
0.00100050	\$122.49	VTAE	000400	MADISON AREA VOCATIONAL TECH DIST

Parcel Total:	\$3,000.31
---------------	------------

File Number Total:	\$3,000.31
--------------------	------------

Municipality Total:	\$11,564.63
---------------------	-------------



State of Wisconsin / Department of Natural Resources

Tony Evers , Governor

Adam N Payne , Secretary

5/22/2023

Chapter 70.114 - Aids Payment Worksheet For Tax Year 2022(Payment Year 2023) - Payment Due January 31, 2023

1383 of 7056

DETAIL FOR VILLAGE OF KEKOSKEE, DODGE COUNTY

Acres	Est. Adjust. Purch. Price	Level of Assessment	Adjusted Local Value	Net Gen. Tax Rate	Calc. Aid Pay Amount	Taxing Jurisdiction Type	Code	Description
FILE NO: W 1006 *			DATE OF PURCHASE: 03/30/1992			GRANTOR: CITY OF MAYVILLE-CITY OF HOR		
LEGAL DESCRIPTION: T12 R16-E S28 PT OF SWSW				PARCEL NO: 048-0564-00000		CONTROL NO: 70137		
8.02	\$43,046.08	0.82891426	\$35,681.51					
				0	\$0.00	STAT	999999	STATE OF WISCONSIN
				0.00485910	\$173.38	CNTY	14	DODGE COUNTY
				-0.00150550	(\$53.72)	MUNI	14143	VILLAGE OF KEKOSKEE
				0.008833	\$315.17	REG	143367	SCH D OF MAYVILLE
				0.00053860	\$19.22	VTAE	001000	MORAINES PARK VTAE DISTRICT
Parcel Total:					\$454.05			

LEGAL DESCRIPTION: T12 R16-E S29 PT OF SESE				PARCEL NO: 048-0564-00000		CONTROL NO: 70138		
7.28	\$598,551.70	0.82891426	\$496,148.04					
				0	\$0.00	STAT	999999	STATE OF WISCONSIN
				0.00485910	\$2,410.82	CNTY	14	DODGE COUNTY
				-0.00150550	(\$746.96)	MUNI	14143	VILLAGE OF KEKOSKEE
				0.008833	\$4,382.46	REG	143367	SCH D OF MAYVILLE
				0.00053860	\$267.21	VTAE	001000	MORAINES PARK VTAE DISTRICT
Parcel Total:					\$6,313.53			

File Number Total:					\$6,767.58			
---------------------------	--	--	--	--	-------------------	--	--	--



State of Wisconsin / Department of Natural Resources

Tony Evers , Governor

Adam N Payne , Secretary

5/22/2023

Chapter 70.114 - Aids Payment Worksheet For Tax Year 2022(Payment Year 2023) - Payment Due January 31, 2023

1384 of 7056

FILE NO: W 1143 *	DATE OF PURCHASE: 12/23/1994	GRANTOR: ERVIN G BUTZLAFF, JR.		
LEGAL DESCRIPTION: T12 R16-E S29 PT OF SESE	PARCEL NO: 048-0565-0000	CONTROL NO: 74144		
2.14	\$16,937.16	0.82891426	\$14,039.45	
	0	\$0.00	STAT 999999	STATE OF WISCONSIN
	0.00485910	\$68.22	CNTY 14	DODGE COUNTY
	-0.00150550	(\$21.14)	MUNI 14143	VILLAGE OF KEKOSKEE
	0.008833	\$124.01	REG 143367	SCH D OF MAYVILLE
	0.00053860	\$7.56	VTAE 001000	MORAINES PARK VTAE DISTRICT
Parcel Total:		\$178.65		

File Number Total:	\$178.65
--------------------	----------

FILE NO: WM 60053 *	DATE OF PURCHASE: 05/19/2009	GRANTOR: WI Department of Transportai		
LEGAL DESCRIPTION: T12 R16-E S28 PT OF SWSW	PARCEL NO: 2833-000	CONTROL NO: 110480		
8.28	\$100.13	0.82891426	\$83.00	
	0	\$0.00	STAT 999999	STATE OF WISCONSIN
	0.00485910	\$0.40	CNTY 14	DODGE COUNTY
	-0.00150550	(\$0.12)	MUNI 14143	VILLAGE OF KEKOSKEE
	0.008833	\$0.73	REG 143367	SCH D OF MAYVILLE
	0.00053860	\$0.04	VTAE 001000	MORAINES PARK VTAE DISTRICT
Parcel Total:		\$1.05		



State of Wisconsin / Department of Natural Resources

Tony Evers , Governor

Adam N Payne , Secretary

5/22/2023

Chapter 70.114 - Aids Payment Worksheet For Tax Year 2022(Payment Year 2023) - Payment Due January 31, 2023

1385 of 7056

LEGAL DESCRIPTION: T12 R16-E S33 PT OF NWNW	PARCEL NO: 0000000	CONTROL NO: 110481
---	--------------------	--------------------

1	\$11.84	0.82891426	\$9.82						
				0	\$0.00	STAT	999999	STATE OF WISCONSIN	
				0.00485910	\$0.05	CNTY	14	DODGE COUNTY	
				-0.00150550	(\$0.01)	MUNI	14143	VILLAGE OF KEKOSKEE	
				0.01010680	\$0.10	REG	142576	SCH D OF HORICON	
				0.00053860	\$0.01	VTAE	001000	MORAINES PARK VTAE DISTRICT	

Parcel Total:	\$0.15
---------------	--------

LEGAL DESCRIPTION: T12 R16-E S32 PT OF NENE	PARCEL NO: 0000000000	CONTROL NO: 110482
---	-----------------------	--------------------

0.2	\$2.37	0.82891426	\$1.96						
				0	\$0.00	STAT	999999	STATE OF WISCONSIN	
				0.00485910	\$0.01	CNTY	14	DODGE COUNTY	
				-0.00150550	\$0.00	MUNI	14143	VILLAGE OF KEKOSKEE	
				0.01010680	\$0.02	REG	142576	SCH D OF HORICON	
				0.00053860	\$0.00	VTAE	001000	MORAINES PARK VTAE DISTRICT	

Parcel Total:	\$0.03
---------------	--------

File Number Total:	\$1.23
--------------------	--------

Municipality Total:	\$6,947.46
---------------------	------------



State of Wisconsin / Department of Natural Resources

Tony Evers , Governor

Adam N Payne , Secretary

5/22/2023

Chapter 70.114 - Aids Payment Worksheet For Tax Year 2022(Payment Year 2023) - Payment Due January 31, 2023

1386 of 7056

DETAIL FOR CITY OF JUNEAU, DODGE COUNTY

Acres	Est. Adjust. Purch. Price	Level of Assessment	Adjusted Local Value	Net Gen. Tax Rate	Calc. Aid Pay Amount	----- Taxing Jurisdiction ----- Type Code	Description
-------	------------------------------	------------------------	-------------------------	----------------------	-------------------------	--	-------------

FILE NO: P 1546 *	DATE OF PURCHASE: 08/06/1992	GRANTOR: KARL C NEHLS
-------------------	------------------------------	-----------------------

LEGAL DESCRIPTION: T11 R15-E S22 P NEHLS THD AD	PARCEL NO: 241-1318-00000	CONTROL NO: 70515
---	---------------------------	-------------------

0.58	\$44,293.35	0.69940861	\$30,979.15						
				0	\$0.00	STAT	999999	STATE OF WISCONSIN	
				0.00537130	\$166.40	CNTY	14	DODGE COUNTY	
				0.01015020	\$314.44	MUNI	14241	CITY OF JUNEAU	
				0.00900690	\$279.03	REG	142744	SCH D OF DODGELAND (JUNEAU)	
				0.00063370	\$19.63	VTAE	001000	MORAINES PARK VTAE DISTRICT	

Parcel Total:	\$779.50
---------------	----------

File Number Total:	\$779.50
--------------------	----------

Municipality Total:	\$779.50
---------------------	----------



State of Wisconsin / Department of Natural Resources

Tony Evers , Governor

Adam N Payne , Secretary

5/22/2023

Chapter 70.114 - Aids Payment Worksheet For Tax Year 2022(Payment Year 2023) - Payment Due January 31, 2023

1387 of 7056

DETAIL FOR TOWN OF BAILEYS HARBOR, DOOR COUNTY

Acres	Est. Adjust. Purch. Price	Level of Assessment	Adjusted Local Value	Net Gen. Tax Rate	Calc. Aid Pay Amount	Type	Code	Taxing Jurisdiction Description
FILE NO: NA 597 *			DATE OF PURCHASE: 10/17/1995			GRANTOR: FREDERIC OAKLAND		
LEGAL DESCRIPTION: T30 R28-E S11 PT GV LT 4				PARCEL NO: 002-03-11302834E		CONTROL NO: 75629		
0.79	\$36,010.64	0.74769648	\$26,925.03	0	\$0.00	STAT	999999	STATE OF WISCONSIN
				0.00395480	\$106.48	CNTY	15	DOOR COUNTY
				0.00301940	\$81.30	MUNI	15002	TOWN OF BAILEYS HARBOR
				0.00379310	\$102.13	REG	152114	SCH D OF GIBRALTAR AREA
				0.00084440	\$22.73	VTAE	001300	NORTHEAST WISCONSIN VTAE DISTRICT
Parcel Total:					\$312.64			

File Number Total: \$312.64

FILE NO: NA 599 *			DATE OF PURCHASE: 12/31/1995			GRANTOR: ZETTA K BERGWIN		
LEGAL DESCRIPTION: T31 R28-E S35 SESW				PARCEL NO: 0020435312834		CONTROL NO: 76168		
40	\$139,806.01	0.74769648	\$104,532.46	0	\$0.00	STAT	999999	STATE OF WISCONSIN
				0.00395480	\$413.41	CNTY	15	DOOR COUNTY
				0.00301940	\$315.62	MUNI	15002	TOWN OF BAILEYS HARBOR
				0.00379310	\$396.50	REG	152114	SCH D OF GIBRALTAR AREA
				0.00084440	\$88.26	VTAE	001300	NORTHEAST WISCONSIN VTAE DISTRICT
Parcel Total:					\$1,213.79			

File Number Total: \$1,213.79



State of Wisconsin / Department of Natural Resources

Tony Evers , Governor

Adam N Payne , Secretary

5/22/2023

Chapter 70.114 - Aids Payment Worksheet For Tax Year 2022(Payment Year 2023) - Payment Due January 31, 2023

1388 of 7056

FILE NO: NA 600 *	DATE OF PURCHASE: 12/20/1995	GRANTOR: BILOS FAMILY PARTNERSHIP
LEGAL DESCRIPTION: T30 R28-E S02 PT GV LT 1	PARCEL NO: 002-03-02302811D	CONTROL NO: 76223
6.57 \$430,856.70 0.74769648 \$322,150.04		
	0 \$0.00 STAT 999999	STATE OF WISCONSIN
	0.00395480 \$1,274.05 CNTY 15	DOOR COUNTY
	0.00301940 \$972.69 MUNI 15002	TOWN OF BAILEYS HARBOR
	0.00379310 \$1,221.95 REG 152114	SCH D OF GIBRALTAR AREA
	0.00084440 \$272.01 VTAE 001300	NORTHEAST WISCONSIN VTAE DISTRICT
Parcel Total:		\$3,740.70

LEGAL DESCRIPTION: T31 R28-E S35 LT1-CSM483	PARCEL NO: 002-04-35312821	CONTROL NO: 76224
27.03 \$1,772,147.08 0.74769648 \$1,325,028.13		
	0 \$0.00 STAT 999999	STATE OF WISCONSIN
	0.00395480 \$5,240.28 CNTY 15	DOOR COUNTY
	0.00301940 \$4,000.75 MUNI 15002	TOWN OF BAILEYS HARBOR
	0.00379310 \$5,025.98 REG 152114	SCH D OF GIBRALTAR AREA
	0.00084440 \$1,118.82 VTAE 001300	NORTHEAST WISCONSIN VTAE DISTRICT
Parcel Total:		\$15,385.83

File Number Total:	\$19,126.53
--------------------	-------------



State of Wisconsin / Department of Natural Resources

Tony Evers , Governor

Adam N Payne , Secretary

5/22/2023

Chapter 70.114 - Aids Payment Worksheet For Tax Year 2022(Payment Year 2023) - Payment Due January 31, 2023

1389 of 7056

FILE NO: NA 601 *				DATE OF PURCHASE: 11/09/1995				GRANTOR: THE NATURE CONSERVANCY			
LEGAL DESCRIPTION: T30 R28-E S14 PT OF NENW				PARCEL NO: 002-03-14302811 &A6				CONTROL NO: 75832			
8	\$305,031.29	0.74769648	\$228,070.82								
				0	\$0.00	STAT	999999	STATE OF WISCONSIN			
				0.00395480	\$901.98	CNTY	15	DOOR COUNTY			
				0.00301940	\$688.63	MUNI	15002	TOWN OF BAILEYS HARBOR			
				0.00379310	\$865.10	REG	152114	SCH D OF GIBRALTAR AREA			
				0.00084440	\$192.58	VTAE	001300	NORTHEAST WISCONSIN VTAE DISTRICT			
Parcel Total:					\$2,648.29						

LEGAL DESCRIPTION: T30 R28-E S14 PT OF NWNW				PARCEL NO: 002-03-14302811 &A6				CONTROL NO: 75833			
7	\$266,902.38	0.74769648	\$199,561.97								
				0	\$0.00	STAT	999999	STATE OF WISCONSIN			
				0.00395480	\$789.24	CNTY	15	DOOR COUNTY			
				0.00301940	\$602.55	MUNI	15002	TOWN OF BAILEYS HARBOR			
				0.00379310	\$756.96	REG	152114	SCH D OF GIBRALTAR AREA			
				0.00084440	\$168.50	VTAE	001300	NORTHEAST WISCONSIN VTAE DISTRICT			
Parcel Total:					\$2,317.25						

File Number Total:					\$4,965.54						
--------------------	--	--	--	--	------------	--	--	--	--	--	--



State of Wisconsin / Department of Natural Resources

Tony Evers , Governor

Adam N Payne , Secretary

5/22/2023

Chapter 70.114 - Aids Payment Worksheet For Tax Year 2022(Payment Year 2023) - Payment Due January 31, 2023

1390 of 7056

FILE NO: NA 624 *				DATE OF PURCHASE: 02/28/1997				GRANTOR: THE NATURE CONSERVANCY			
LEGAL DESCRIPTION: T30 R28-E S02 PT OF SWSW				PARCEL NO: 002-0302-3028-33C				CONTROL NO: 77800			
3	\$29,307.64	0.74769648	\$21,913.22								
				0	\$0.00	STAT	999999	STATE OF WISCONSIN			
				0.00395480	\$86.66	CNTY	15	DOOR COUNTY			
				0.00301940	\$66.16	MUNI	15002	TOWN OF BAILEYS HARBOR			
				0.00379310	\$83.12	REG	152114	SCH D OF GIBRALTAR AREA			
				0.00084440	\$18.50	VTAE	001300	NORTHEAST WISCONSIN VTAE DISTRICT			
Parcel Total:					\$254.44						

LEGAL DESCRIPTION: T30 R28-E S11 PT OF NWNW				PARCEL NO: 002-0311-3028-22A				CONTROL NO: 77801			
9.09	\$263,232.01	0.74769648	\$196,817.65								
				0	\$0.00	STAT	999999	STATE OF WISCONSIN			
				0.00395480	\$778.38	CNTY	15	DOOR COUNTY			
				0.00301940	\$594.27	MUNI	15002	TOWN OF BAILEYS HARBOR			
				0.00379310	\$746.55	REG	152114	SCH D OF GIBRALTAR AREA			
				0.00084440	\$166.19	VTAE	001300	NORTHEAST WISCONSIN VTAE DISTRICT			
Parcel Total:					\$2,285.39						

File Number Total:					\$2,539.83						
--------------------	--	--	--	--	------------	--	--	--	--	--	--



State of Wisconsin / Department of Natural Resources

Tony Evers , Governor

Adam N Payne , Secretary

5/22/2023

Chapter 70.114 - Aids Payment Worksheet For Tax Year 2022(Payment Year 2023) - Payment Due January 31, 2023

1391 of 7056

FILE NO: NA 641 A				DATE OF PURCHASE: 01/26/1998				GRANTOR: THE NATURE CONSERVANCY			
LEGAL DESCRIPTION: T30 R28-E S11 PT OF SWNW				PARCEL NO: 002-03-11302823B				CONTROL NO: 80416			
1.04	\$7,052.34	0.74769648	\$5,273.01								
				0	\$0.00	STAT	999999	STATE OF WISCONSIN			
				0.00395480	\$20.85	CNTY	15	DOOR COUNTY			
				0.00301940	\$15.92	MUNI	15002	TOWN OF BAILEYS HARBOR			
				0.00379310	\$20.00	REG	152114	SCH D OF GIBRALTAR AREA			
				0.00084440	\$4.45	VTAE	001300	NORTHEAST WISCONSIN VTAE DISTRICT			
Parcel Total:					\$61.22						

LEGAL DESCRIPTION: T30 R28-E S11 PT OF SENW				PARCEL NO: 002-03-11302823B				CONTROL NO: 80417			
0.06	\$405.87	0.74769648	\$303.47								
				0	\$0.00	STAT	999999	STATE OF WISCONSIN			
				0.00395480	\$1.20	CNTY	15	DOOR COUNTY			
				0.00301940	\$0.92	MUNI	15002	TOWN OF BAILEYS HARBOR			
				0.00379310	\$1.15	REG	152114	SCH D OF GIBRALTAR AREA			
				0.00084440	\$0.26	VTAE	001300	NORTHEAST WISCONSIN VTAE DISTRICT			
Parcel Total:					\$3.53						

File Number Total:					\$64.75						
--------------------	--	--	--	--	---------	--	--	--	--	--	--



State of Wisconsin / Department of Natural Resources

Tony Evers , Governor

Adam N Payne , Secretary

5/22/2023

Chapter 70.114 - Aids Payment Worksheet For Tax Year 2022(Payment Year 2023) - Payment Due January 31, 2023

1392 of 7056

FILE NO: NA 662 *	DATE OF PURCHASE: 06/06/1998	GRANTOR: JAMES ANTON
LEGAL DESCRIPTION: T30 R28-E S11 PT GV LT 4	PARCEL NO: 002-03-11302834G	CONTROL NO: 80514
1.79	\$41,817.18	0.74769648 \$31,266.56
	0	\$0.00 STAT 999999 STATE OF WISCONSIN
	0.00395480	\$123.65 CNTY 15 DOOR COUNTY
	0.00301940	\$94.41 MUNI 15002 TOWN OF BAILEYS HARBOR
	0.00379310	\$118.60 REG 152114 SCH D OF GIBRALTAR AREA
	0.00084440	\$26.40 VTAE 001300 NORTHEAST WISCONSIN VTAE DISTRICT
Parcel Total:		\$363.06

File Number Total:	\$363.06
--------------------	----------

FILE NO: NA 665 *	DATE OF PURCHASE: 12/08/1998	GRANTOR: EDWARD AUGUSTINE, SR.
LEGAL DESCRIPTION: T30 R28-E S11 PT OF SWNW	PARCEL NO: 002-03-11302823A	CONTROL NO: 81075
18.17	\$105,640.03	0.74769648 \$78,986.68
	0	\$0.00 STAT 999999 STATE OF WISCONSIN
	0.00395480	\$312.38 CNTY 15 DOOR COUNTY
	0.00301940	\$238.49 MUNI 15002 TOWN OF BAILEYS HARBOR
	0.00379310	\$299.61 REG 152114 SCH D OF GIBRALTAR AREA
	0.00084440	\$66.69 VTAE 001300 NORTHEAST WISCONSIN VTAE DISTRICT
Parcel Total:		\$917.17



State of Wisconsin / Department of Natural Resources

Tony Evers , Governor

Adam N Payne , Secretary

5/22/2023

Chapter 70.114 - Aids Payment Worksheet For Tax Year 2022(Payment Year 2023) - Payment Due January 31, 2023

1393 of 7056

LEGAL DESCRIPTION: T30 R28-E S11 PT GV LT 3	PARCEL NO: 002-03-11302823F	CONTROL NO: 81076
---	-----------------------------	-------------------

39.73	\$101,030.30	0.74769648	\$75,540.00
-------	--------------	------------	-------------

0	\$0.00	STAT	999999	STATE OF WISCONSIN
0.00395480	\$298.75	CNTY	15	DOOR COUNTY
0.00301940	\$228.08	MUNI	15002	TOWN OF BAILEYS HARBOR
0.00379310	\$286.53	REG	152114	SCH D OF GIBRALTAR AREA
0.00084440	\$63.78	VTAE	001300	NORTHEAST WISCONSIN VTAE DISTRICT

Parcel Total:	\$877.14
---------------	----------

LEGAL DESCRIPTION: T30 R28-E S11 PT GV LT 2	PARCEL NO: 002-03-11302814B	CONTROL NO: 81077
---	-----------------------------	-------------------

16.66	\$521,555.27	0.74769648	\$389,965.04
-------	--------------	------------	--------------

0	\$0.00	STAT	999999	STATE OF WISCONSIN
0.00395480	\$1,542.25	CNTY	15	DOOR COUNTY
0.00301940	\$1,177.45	MUNI	15002	TOWN OF BAILEYS HARBOR
0.00379310	\$1,479.18	REG	152114	SCH D OF GIBRALTAR AREA
0.00084440	\$329.28	VTAE	001300	NORTHEAST WISCONSIN VTAE DISTRICT

Parcel Total:	\$4,528.16
---------------	------------

File Number Total:	\$6,322.47
--------------------	------------



State of Wisconsin / Department of Natural Resources

Tony Evers , Governor

Adam N Payne , Secretary

5/22/2023

Chapter 70.114 - Aids Payment Worksheet For Tax Year 2022(Payment Year 2023) - Payment Due January 31, 2023

1394 of 7056

FILE NO: NA 665 A	DATE OF PURCHASE: 08/29/2000	GRANTOR: EDWARD C AUGUSTINE, JR.
LEGAL DESCRIPTION: T30 R28-E S11 OL1-CSM996	PARCEL NO: 002-03-11302823A	CONTROL NO: 85231
5.03	\$182,947.17	0.74769648 \$136,788.96
	0	\$0.00 STAT 999999 STATE OF WISCONSIN
	0.00395480	\$540.98 CNTY 15 DOOR COUNTY
	0.00301940	\$413.02 MUNI 15002 TOWN OF BAILEYS HARBOR
	0.00379310	\$518.86 REG 152114 SCH D OF GIBRALTAR AREA
	0.00084440	\$115.50 VTAE 001300 NORTHEAST WISCONSIN VTAE DISTRICT
Parcel Total:		\$1,588.36

LEGAL DESCRIPTION: T30 R28-E S11 PT GV LT 2	PARCEL NO: 002-03-113028114B	CONTROL NO: 85232
10.17	\$842,822.37	0.74769648 \$630,175.32
	0	\$0.00 STAT 999999 STATE OF WISCONSIN
	0.00395480	\$2,492.25 CNTY 15 DOOR COUNTY
	0.00301940	\$1,902.73 MUNI 15002 TOWN OF BAILEYS HARBOR
	0.00379310	\$2,390.32 REG 152114 SCH D OF GIBRALTAR AREA
	0.00084440	\$532.10 VTAE 001300 NORTHEAST WISCONSIN VTAE DISTRICT
Parcel Total:		\$7,317.40



State of Wisconsin / Department of Natural Resources

Tony Evers , Governor

Adam N Payne , Secretary

5/22/2023

Chapter 70.114 - Aids Payment Worksheet For Tax Year 2022(Payment Year 2023) - Payment Due January 31, 2023

1395 of 7056

LEGAL DESCRIPTION: T30 R28-E S11 OL2-CSM996 PARCEL NO: 002-03-1130223F CONTROL NO: 85233

0.46 \$16,728.40 0.74769648 \$12,507.77

0 \$0.00 STAT 999999 STATE OF WISCONSIN

0.00395480 \$49.47 CNTY 15 DOOR COUNTY

0.00301940 \$37.77 MUNI 15002 TOWN OF BAILEYS HARBOR

0.00379310 \$47.44 REG 152114 SCH D OF GIBRALTAR AREA

0.00084440 \$10.56 VTAE 001300 NORTHEAST WISCONSIN VTAE DISTRICT

Parcel Total: \$145.24

File Number Total: \$9,051.00

FILE NO: NA 674 * DATE OF PURCHASE: 01/22/1999 GRANTOR: ROBERT RAGOTZKIE, ET AL

LEGAL DESCRIPTION: T30 R28-E S11 PT GV LT 4 PARCEL NO: 002-03-1130-2831B5 CONTROL NO: 81254

10.39 \$107,188.44 0.74769648 \$80,144.42

0 \$0.00 STAT 999999 STATE OF WISCONSIN

0.00395480 \$316.96 CNTY 15 DOOR COUNTY

0.00301940 \$241.99 MUNI 15002 TOWN OF BAILEYS HARBOR

0.00379310 \$304.00 REG 152114 SCH D OF GIBRALTAR AREA

0.00084440 \$67.67 VTAE 001300 NORTHEAST WISCONSIN VTAE DISTRICT

Parcel Total: \$930.62

File Number Total: \$930.62



State of Wisconsin / Department of Natural Resources

Tony Evers , Governor

Adam N Payne , Secretary

5/22/2023

Chapter 70.114 - Aids Payment Worksheet For Tax Year 2022(Payment Year 2023) - Payment Due January 31, 2023

1396 of 7056

FILE NO: NA 680 *	DATE OF PURCHASE: 05/24/1999	GRANTOR: DAVID C PETERSON				
LEGAL DESCRIPTION: T30 R28-E S02 PT OF NWSW-LT1CSM946	PARCEL NO: 002-03-02302832A	CONTROL NO: 81545				
5	\$89,323.70	0.74769648	\$66,787.02			
		0	\$0.00	STAT	999999	STATE OF WISCONSIN
		0.00395480	\$264.13	CNTY	15	DOOR COUNTY
		0.00301940	\$201.65	MUNI	15002	TOWN OF BAILEYS HARBOR
		0.00379310	\$253.33	REG	152114	SCH D OF GIBRALTAR AREA
		0.00084440	\$56.39	VTAE	001300	NORTHEAST WISCONSIN VTAE DISTRICT
Parcel Total:			\$775.50			

File Number Total:	\$775.50
--------------------	----------

FILE NO: NA 708 *	DATE OF PURCHASE: 05/08/2000	GRANTOR: THE NATURE CONSERVANCY				
LEGAL DESCRIPTION: T30 R28-E S02 PT OF NWSW	PARCEL NO: 002-03-02302832A	CONTROL NO: 84405				
10	\$147,951.67	0.74769648	\$110,622.94			
		0	\$0.00	STAT	999999	STATE OF WISCONSIN
		0.00395480	\$437.50	CNTY	15	DOOR COUNTY
		0.00301940	\$334.01	MUNI	15002	TOWN OF BAILEYS HARBOR
		0.00379310	\$419.61	REG	152114	SCH D OF GIBRALTAR AREA
		0.00084440	\$93.41	VTAE	001300	NORTHEAST WISCONSIN VTAE DISTRICT
Parcel Total:			\$1,284.53			

File Number Total:	\$1,284.53
--------------------	------------



State of Wisconsin / Department of Natural Resources

Tony Evers , Governor

Adam N Payne , Secretary

5/22/2023

Chapter 70.114 - Aids Payment Worksheet For Tax Year 2022(Payment Year 2023) - Payment Due January 31, 2023

1397 of 7056

FILE NO: NA 776 *	DATE OF PURCHASE: 02/25/2002	GRANTOR: DAVID C PETERSON
LEGAL DESCRIPTION: T30 R28-E S02 LT2-CSM946	PARCEL NO: 0020302302832A2	CONTROL NO: 87055

5.81 \$90,837.00 0.74769648 \$67,918.50

0	\$0.00	STAT	999999	STATE OF WISCONSIN
0.00395480	\$268.61	CNTY	15	DOOR COUNTY
0.00301940	\$205.07	MUNI	15002	TOWN OF BAILEYS HARBOR
0.00379310	\$257.62	REG	152114	SCH D OF GIBRALTAR AREA
0.00084440	\$57.35	VTAE	001300	NORTHEAST WISCONSIN VTAE DISTRICT

Parcel Total: \$788.65

File Number Total: \$788.65

FILE NO: NA 791 *	DATE OF PURCHASE: 11/15/2002	GRANTOR: ROBERT J DUDE
LEGAL DESCRIPTION: T30 R28-E S11 PT OF NWNW	PARCEL NO: 002-03-11302822B	CONTROL NO: 87337

14.95 \$250,584.82 0.74769648 \$187,361.38

0	\$0.00	STAT	999999	STATE OF WISCONSIN
0.00395480	\$740.99	CNTY	15	DOOR COUNTY
0.00301940	\$565.71	MUNI	15002	TOWN OF BAILEYS HARBOR
0.00379310	\$710.68	REG	152114	SCH D OF GIBRALTAR AREA
0.00084440	\$158.20	VTAE	001300	NORTHEAST WISCONSIN VTAE DISTRICT

Parcel Total: \$2,175.58

File Number Total: \$2,175.58



State of Wisconsin / Department of Natural Resources

Tony Evers , Governor

Adam N Payne , Secretary

5/22/2023

Chapter 70.114 - Aids Payment Worksheet For Tax Year 2022(Payment Year 2023) - Payment Due January 31, 2023

1398 of 7056

FILE NO: NA 810 *				DATE OF PURCHASE: 06/03/2003				GRANTOR: ROBERT J DUDE			
LEGAL DESCRIPTION: T30 R28-E S11 PT OF NWNW				PARCEL NO: 002-03-11302822B5				CONTROL NO: 89177			
10.12	\$157,610.92	0.74769648	\$117,845.13								
				0	\$0.00	STAT	999999	STATE OF WISCONSIN			
				0.00395480	\$466.06	CNTY	15	DOOR COUNTY			
				0.00301940	\$355.82	MUNI	15002	TOWN OF BAILEYS HARBOR			
				0.00379310	\$447.00	REG	152114	SCH D OF GIBRALTAR AREA			
				0.00084440	\$99.51	VTAE	001300	NORTHEAST WISCONSIN VTAE DISTRICT			
Parcel Total:					\$1,368.39						

File Number Total:					\$1,368.39						
--------------------	--	--	--	--	------------	--	--	--	--	--	--

FILE NO: NA 833 *				DATE OF PURCHASE: 05/28/2004				GRANTOR: MICHAEL J KNIGHT			
LEGAL DESCRIPTION: T30 R28-E S11 PT GV LT 4				PARCEL NO: 002-03-11302831R				CONTROL NO: 91453			
2.55	\$42,338.13	0.74769648	\$31,656.07								
				0	\$0.00	STAT	999999	STATE OF WISCONSIN			
				0.00395480	\$125.19	CNTY	15	DOOR COUNTY			
				0.00301940	\$95.58	MUNI	15002	TOWN OF BAILEYS HARBOR			
				0.00379310	\$120.07	REG	152114	SCH D OF GIBRALTAR AREA			
				0.00084440	\$26.73	VTAE	001300	NORTHEAST WISCONSIN VTAE DISTRICT			
Parcel Total:					\$367.57						



State of Wisconsin / Department of Natural Resources

Tony Evers , Governor

Adam N Payne , Secretary

5/22/2023

Chapter 70.114 - Aids Payment Worksheet For Tax Year 2022(Payment Year 2023) - Payment Due January 31, 2023

1399 of 7056

LEGAL DESCRIPTION: T30 R28-E S11 PT OF NWSW	PARCEL NO: 002-03-11302831R	CONTROL NO: 95233
---	-----------------------------	-------------------

3	\$39,157.10	0.74769648	\$29,277.62
---	-------------	------------	-------------

0	\$0.00	STAT	999999	STATE OF WISCONSIN
---	--------	------	--------	--------------------

0.00395480	\$115.79	CNTY	15	DOOR COUNTY
------------	----------	------	----	-------------

0.00301940	\$88.40	MUNI	15002	TOWN OF BAILEYS HARBOR
------------	---------	------	-------	------------------------

0.00379310	\$111.05	REG	152114	SCH D OF GIBRALTAR AREA
------------	----------	-----	--------	-------------------------

0.00084440	\$24.72	VTAE	001300	NORTHEAST WISCONSIN VTAE DISTRICT
------------	---------	------	--------	-----------------------------------

Parcel Total:	\$339.96
---------------	----------

File Number Total:	\$707.53
--------------------	----------

FILE NO: NA 20097 *

DATE OF PURCHASE: 12/12/2005

GRANTOR: THE RIDGES SANCTUARY INC

LEGAL DESCRIPTION: T30 R28-E S02 PT GV LT 1	PARCEL NO: 002-0302-302814B1	CONTROL NO: 125956
---	------------------------------	--------------------

7	\$52,025.11	0.74769648	\$38,898.99
---	-------------	------------	-------------

0	\$0.00	STAT	999999	STATE OF WISCONSIN
---	--------	------	--------	--------------------

0.00395480	\$153.84	CNTY	15	DOOR COUNTY
------------	----------	------	----	-------------

0.00301940	\$117.45	MUNI	15002	TOWN OF BAILEYS HARBOR
------------	----------	------	-------	------------------------

0.00379310	\$147.55	REG	152114	SCH D OF GIBRALTAR AREA
------------	----------	-----	--------	-------------------------

0.00084440	\$32.85	VTAE	001300	NORTHEAST WISCONSIN VTAE DISTRICT
------------	---------	------	--------	-----------------------------------

Parcel Total:	\$451.69
---------------	----------



State of Wisconsin / Department of Natural Resources

Tony Evers , Governor

Adam N Payne , Secretary

5/22/2023

Chapter 70.114 - Aids Payment Worksheet For Tax Year 2022(Payment Year 2023) - Payment Due January 31, 2023

1400 of 7056

LEGAL DESCRIPTION: T30 R28-E S02 PT GV LT 2	PARCEL NO: 002-0302-302814B1	CONTROL NO: 125957
---	------------------------------	--------------------

29.44	\$218,802.74	0.74769648	\$163,598.04
-------	--------------	------------	--------------

0	\$0.00	STAT	999999	STATE OF WISCONSIN
0.00395480	\$647.00	CNTY	15	DOOR COUNTY
0.00301940	\$493.96	MUNI	15002	TOWN OF BAILEYS HARBOR
0.00379310	\$620.55	REG	152114	SCH D OF GIBRALTAR AREA
0.00084440	\$138.14	VTAE	001300	NORTHEAST WISCONSIN VTAE DISTRICT

Parcel Total:	\$1,899.65
---------------	------------

File Number Total:	\$2,351.34
--------------------	------------

FILE NO: NA 20098 *	DATE OF PURCHASE: 01/26/1998	GRANTOR: THE NATURE CONSERVANCY
---------------------	------------------------------	---------------------------------

LEGAL DESCRIPTION: T30 R28-E S02 GOV LOT 3	PARCEL NO: 002-03-02302841	CONTROL NO: 125959
--	----------------------------	--------------------

66.18	\$204,144.89	0.74769648	\$152,638.42
-------	--------------	------------	--------------

0	\$0.00	STAT	999999	STATE OF WISCONSIN
0.00395480	\$603.66	CNTY	15	DOOR COUNTY
0.00301940	\$460.87	MUNI	15002	TOWN OF BAILEYS HARBOR
0.00379310	\$578.97	REG	152114	SCH D OF GIBRALTAR AREA
0.00084440	\$128.88	VTAE	001300	NORTHEAST WISCONSIN VTAE DISTRICT

Parcel Total:	\$1,772.38
---------------	------------



State of Wisconsin / Department of Natural Resources

Tony Evers , Governor

Adam N Payne , Secretary

5/22/2023

Chapter 70.114 - Aids Payment Worksheet For Tax Year 2022(Payment Year 2023) - Payment Due January 31, 2023

1401 of 7056

LEGAL DESCRIPTION: T30 R28-E S02 GOV LOT 4	PARCEL NO: 002-03-02302844	CONTROL NO: 125960
--	----------------------------	--------------------

59.7	\$184,155.11	0.74769648	\$137,692.13
------	--------------	------------	--------------

0	\$0.00	STAT	999999	STATE OF WISCONSIN
---	--------	------	--------	--------------------

0.00395480	\$544.55	CNTY	15	DOOR COUNTY
------------	----------	------	----	-------------

0.00301940	\$415.74	MUNI	15002	TOWN OF BAILEYS HARBOR
------------	----------	------	-------	------------------------

0.00379310	\$522.28	REG	152114	SCH D OF GIBRALTAR AREA
------------	----------	-----	--------	-------------------------

0.00084440	\$116.26	VTAE	001300	NORTHEAST WISCONSIN VTAE DISTRICT
------------	----------	------	--------	-----------------------------------

Parcel Total:	\$1,598.83
---------------	------------

File Number Total:	\$3,371.21
--------------------	------------

FILE NO: NA 20099 *

DATE OF PURCHASE: 07/20/1995

GRANTOR: THE NATURE CONSERVANCY

LEGAL DESCRIPTION: T30 R28-E S11 PT GV LT 2	PARCEL NO: 002-03-11302811A	CONTROL NO: 125961
---	-----------------------------	--------------------

0.47	\$7,833.86	0.74769648	\$5,857.35
------	------------	------------	------------

0	\$0.00	STAT	999999	STATE OF WISCONSIN
---	--------	------	--------	--------------------

0.00395480	\$23.16	CNTY	15	DOOR COUNTY
------------	---------	------	----	-------------

0.00301940	\$17.69	MUNI	15002	TOWN OF BAILEYS HARBOR
------------	---------	------	-------	------------------------

0.00379310	\$22.22	REG	152114	SCH D OF GIBRALTAR AREA
------------	---------	-----	--------	-------------------------

0.00084440	\$4.95	VTAE	001300	NORTHEAST WISCONSIN VTAE DISTRICT
------------	--------	------	--------	-----------------------------------

Parcel Total:	\$68.02
---------------	---------



State of Wisconsin / Department of Natural Resources

Tony Evers , Governor

Adam N Payne , Secretary

5/22/2023

Chapter 70.114 - Aids Payment Worksheet For Tax Year 2022(Payment Year 2023) - Payment Due January 31, 2023

1402 of 7056

LEGAL DESCRIPTION: T30 R28-E S11 PT GV LT 1	PARCEL NO: 002-03-11302811A	CONTROL NO: 125962
---	-----------------------------	--------------------

19.67	\$327,903.15	0.74769648	\$245,172.03
-------	--------------	------------	--------------

0	\$0.00	STAT	999999	STATE OF WISCONSIN
0.00395480	\$969.62	CNTY	15	DOOR COUNTY
0.00301940	\$740.27	MUNI	15002	TOWN OF BAILEYS HARBOR
0.00379310	\$929.96	REG	152114	SCH D OF GIBRALTAR AREA
0.00084440	\$207.02	VTAE	001300	NORTHEAST WISCONSIN VTAE DISTRICT

Parcel Total:	\$2,846.87
---------------	------------

File Number Total:	\$2,914.89
--------------------	------------

FILE NO: NA 20100 *	DATE OF PURCHASE: 12/08/1998	GRANTOR: EDWARD AUGUSTINE, SR.
---------------------	------------------------------	--------------------------------

LEGAL DESCRIPTION: T30 R28-E S11 PT GV LT 2	PARCEL NO: 002-03-11302814B	CONTROL NO: 125963
---	-----------------------------	--------------------

1.4	\$19,878.27	0.74769648	\$14,862.91
-----	-------------	------------	-------------

0	\$0.00	STAT	999999	STATE OF WISCONSIN
0.00395480	\$58.78	CNTY	15	DOOR COUNTY
0.00301940	\$44.88	MUNI	15002	TOWN OF BAILEYS HARBOR
0.00379310	\$56.38	REG	152114	SCH D OF GIBRALTAR AREA
0.00084440	\$12.55	VTAE	001300	NORTHEAST WISCONSIN VTAE DISTRICT

Parcel Total:	\$172.59
---------------	----------



State of Wisconsin / Department of Natural Resources

Tony Evers , Governor

Adam N Payne , Secretary

5/22/2023

Chapter 70.114 - Aids Payment Worksheet For Tax Year 2022(Payment Year 2023) - Payment Due January 31, 2023

1403 of 7056

LEGAL DESCRIPTION: T30 R28-E S11 PT GV LT 1	PARCEL NO: 002-03-11302811C	CONTROL NO: 125964
---	-----------------------------	--------------------

4	\$272,506.54	0.74769648	\$203,752.18
---	--------------	------------	--------------

0	\$0.00	STAT	999999	STATE OF WISCONSIN
---	--------	------	--------	--------------------

0.00395480	\$805.81	CNTY	15	DOOR COUNTY
------------	----------	------	----	-------------

0.00301940	\$615.20	MUNI	15002	TOWN OF BAILEYS HARBOR
------------	----------	------	-------	------------------------

0.00379310	\$772.85	REG	152114	SCH D OF GIBRALTAR AREA
------------	----------	-----	--------	-------------------------

0.00084440	\$172.04	VTAE	001300	NORTHEAST WISCONSIN VTAE DISTRICT
------------	----------	------	--------	-----------------------------------

Parcel Total:	\$2,365.90
---------------	------------

File Number Total:	\$2,538.49
--------------------	------------

FILE NO: NA 20101 *	DATE OF PURCHASE: 08/29/2000	GRANTOR: EDWARD C AUGUSTINE, JR.
---------------------	------------------------------	----------------------------------

LEGAL DESCRIPTION: T30 R28-E S11 PT GV LT 2	PARCEL NO: 002-03-113028114B	CONTROL NO: 125965
---	------------------------------	--------------------

2.13	\$100,312.12	0.74769648	\$75,003.02
------	--------------	------------	-------------

0	\$0.00	STAT	999999	STATE OF WISCONSIN
---	--------	------	--------	--------------------

0.00395480	\$296.63	CNTY	15	DOOR COUNTY
------------	----------	------	----	-------------

0.00301940	\$226.46	MUNI	15002	TOWN OF BAILEYS HARBOR
------------	----------	------	-------	------------------------

0.00379310	\$284.49	REG	152114	SCH D OF GIBRALTAR AREA
------------	----------	-----	--------	-------------------------

0.00084440	\$63.33	VTAE	001300	NORTHEAST WISCONSIN VTAE DISTRICT
------------	---------	------	--------	-----------------------------------

Parcel Total:	\$870.91
---------------	----------

File Number Total:	\$870.91
--------------------	----------



State of Wisconsin / Department of Natural Resources

Tony Evers , Governor

Adam N Payne , Secretary

5/22/2023

Chapter 70.114 - Aids Payment Worksheet For Tax Year 2022(Payment Year 2023) - Payment Due January 31, 2023

1404 of 7056

FILE NO: NA 20159 *	DATE OF PURCHASE: 11/07/2018	GRANTOR: Milo C. & Joan S. Jones
LEGAL DESCRIPTION: T30 R28-E S11 PT GV LT 1	PARCEL NO: 002-03-11302811T	CONTROL NO: 136654
0.58	\$59,776.91	0.74769648 \$44,694.99
	0	\$0.00 STAT 999999 STATE OF WISCONSIN
	0.00395480	\$176.76 CNTY 15 DOOR COUNTY
	0.00301940	\$134.95 MUNI 15002 TOWN OF BAILEYS HARBOR
	0.00379310	\$169.53 REG 152114 SCH D OF GIBRALTAR AREA
	0.00084440	\$37.74 VTAE 001300 NORTHEAST WISCONSIN VTAE DISTRICT
Parcel Total:		\$518.98

LEGAL DESCRIPTION: T30 R28-E S11 PT GV LT 1	PARCEL NO: 002-03-11302811K	CONTROL NO: 136655
0.59	\$56,336.67	0.74769648 \$42,122.73
	0	\$0.00 STAT 999999 STATE OF WISCONSIN
	0.00395480	\$166.59 CNTY 15 DOOR COUNTY
	0.00301940	\$127.18 MUNI 15002 TOWN OF BAILEYS HARBOR
	0.00379310	\$159.78 REG 152114 SCH D OF GIBRALTAR AREA
	0.00084440	\$35.57 VTAE 001300 NORTHEAST WISCONSIN VTAE DISTRICT
Parcel Total:		\$489.12

File Number Total:	\$1,008.10
--------------------	------------



State of Wisconsin / Department of Natural Resources

Tony Evers , Governor

Adam N Payne , Secretary

5/22/2023

Chapter 70.114 - Aids Payment Worksheet For Tax Year 2022(Payment Year 2023) - Payment Due January 31, 2023

1405 of 7056

FILE NO: NA 20170 *				DATE OF PURCHASE: 03/18/2020				GRANTOR: The Nature Conservancy			
LEGAL DESCRIPTION: T30 R28-E S11 NENW				PARCEL NO: 002-03-11302821				CONTROL NO: 138475			
40	\$46,449.59	0.74769648	\$34,730.20								
				0	\$0.00	STAT	999999	STATE OF WISCONSIN			
				0.00395480	\$137.35	CNTY	15	DOOR COUNTY			
				0.00301940	\$104.86	MUNI	15002	TOWN OF BAILEYS HARBOR			
				0.00379310	\$131.74	REG	152114	SCH D OF GIBRALTAR AREA			
				0.00084440	\$29.33	VTAE	001300	NORTHEAST WISCONSIN VTAE DISTRICT			
Parcel Total:					\$403.28						

LEGAL DESCRIPTION: T30 R28-E S11 PT GV LT 2				PARCEL NO: 002-03-11302814A				CONTROL NO: 138476			
38.67	\$44,905.14	0.74769648	\$33,575.42								
				0	\$0.00	STAT	999999	STATE OF WISCONSIN			
				0.00395480	\$132.79	CNTY	15	DOOR COUNTY			
				0.00301940	\$101.38	MUNI	15002	TOWN OF BAILEYS HARBOR			
				0.00379310	\$127.36	REG	152114	SCH D OF GIBRALTAR AREA			
				0.00084440	\$28.35	VTAE	001300	NORTHEAST WISCONSIN VTAE DISTRICT			
Parcel Total:					\$389.88						



State of Wisconsin / Department of Natural Resources

Tony Evers , Governor

Adam N Payne , Secretary

5/22/2023

Chapter 70.114 - Aids Payment Worksheet For Tax Year 2022(Payment Year 2023) - Payment Due January 31, 2023

1406 of 7056

LEGAL DESCRIPTION: T30 R28-E S02 SESW				PARCEL NO: 002-03-02302834				CONTROL NO: 138477	
40	\$46,449.59	0.74769648	\$34,730.20						
				0	\$0.00	STAT	999999	STATE OF WISCONSIN	
				0.00395480	\$137.35	CNTY	15	DOOR COUNTY	
				0.00301940	\$104.86	MUNI	15002	TOWN OF BAILEYS HARBOR	
				0.00379310	\$131.74	REG	152114	SCH D OF GIBRALTAR AREA	
				0.00084440	\$29.33	VTAE	001300	NORTHEAST WISCONSIN VTAE DISTRICT	
Parcel Total:					\$403.28				

LEGAL DESCRIPTION: T30 R28-E S02 NESW				PARCEL NO: 002-03-02302831				CONTROL NO: 138478	
40	\$46,449.59	0.74769648	\$34,730.20						
				0	\$0.00	STAT	999999	STATE OF WISCONSIN	
				0.00395480	\$137.35	CNTY	15	DOOR COUNTY	
				0.00301940	\$104.86	MUNI	15002	TOWN OF BAILEYS HARBOR	
				0.00379310	\$131.74	REG	152114	SCH D OF GIBRALTAR AREA	
				0.00084440	\$29.33	VTAE	001300	NORTHEAST WISCONSIN VTAE DISTRICT	
Parcel Total:					\$403.28				

LEGAL DESCRIPTION: T30 R28-E S02 SENW				PARCEL NO: 002-03-02302824				CONTROL NO: 138479	
40	\$46,449.59	0.74769648	\$34,730.20						
				0	\$0.00	STAT	999999	STATE OF WISCONSIN	
				0.00395480	\$137.35	CNTY	15	DOOR COUNTY	
				0.00301940	\$104.86	MUNI	15002	TOWN OF BAILEYS HARBOR	
				0.00379310	\$131.74	REG	152114	SCH D OF GIBRALTAR AREA	
				0.00084440	\$29.33	VTAE	001300	NORTHEAST WISCONSIN VTAE DISTRICT	
Parcel Total:					\$403.28				



State of Wisconsin / Department of Natural Resources

Tony Evers , Governor

Adam N Payne , Secretary

5/22/2023

Chapter 70.114 - Aids Payment Worksheet For Tax Year 2022(Payment Year 2023) - Payment Due January 31, 2023

1407 of 7056

LEGAL DESCRIPTION: T30 R28-E S02 SWNE	PARCEL NO: 002-03-02302813	CONTROL NO: 138480
---------------------------------------	----------------------------	--------------------

40	\$46,449.59	0.74769648	\$34,730.20	
----	-------------	------------	-------------	--

0	\$0.00	STAT	999999	STATE OF WISCONSIN
0.00395480	\$137.35	CNTY	15	DOOR COUNTY
0.00301940	\$104.86	MUNI	15002	TOWN OF BAILEYS HARBOR
0.00379310	\$131.74	REG	152114	SCH D OF GIBRALTAR AREA
0.00084440	\$29.33	VTAE	001300	NORTHEAST WISCONSIN VTAE DISTRICT

Parcel Total:	\$403.28
---------------	----------

LEGAL DESCRIPTION: T30 R28-E S02 PT GV LT 2	PARCEL NO: 002-03-02302814A	CONTROL NO: 138481
---	-----------------------------	--------------------

20	\$23,224.80	0.74769648	\$17,365.10	
----	-------------	------------	-------------	--

0	\$0.00	STAT	999999	STATE OF WISCONSIN
0.00395480	\$68.68	CNTY	15	DOOR COUNTY
0.00301940	\$52.43	MUNI	15002	TOWN OF BAILEYS HARBOR
0.00379310	\$65.87	REG	152114	SCH D OF GIBRALTAR AREA
0.00084440	\$14.66	VTAE	001300	NORTHEAST WISCONSIN VTAE DISTRICT

Parcel Total:	\$201.64
---------------	----------

LEGAL DESCRIPTION: T30 R28-E S02 PT OF NWNW	PARCEL NO: 002-03-02302822B	CONTROL NO: 138482
---	-----------------------------	--------------------

0.5	\$580.63	0.74769648	\$434.13	
-----	----------	------------	----------	--

0	\$0.00	STAT	999999	STATE OF WISCONSIN
0.00395480	\$1.72	CNTY	15	DOOR COUNTY
0.00301940	\$1.31	MUNI	15002	TOWN OF BAILEYS HARBOR
0.00379310	\$1.65	REG	152114	SCH D OF GIBRALTAR AREA
0.00084440	\$0.37	VTAE	001300	NORTHEAST WISCONSIN VTAE DISTRICT

Parcel Total:	\$5.05
---------------	--------



State of Wisconsin / Department of Natural Resources

Tony Evers , Governor

Adam N Payne , Secretary

5/22/2023

Chapter 70.114 - Aids Payment Worksheet For Tax Year 2022(Payment Year 2023) - Payment Due January 31, 2023

1408 of 7056

LEGAL DESCRIPTION: T30 R28-E S02 NENW				PARCEL NO: 002-03-02302821				CONTROL NO: 138483	
40.86	\$47,448.26	0.74769648	\$35,476.89	0	\$0.00	STAT	999999	STATE OF WISCONSIN	
				0.00395480	\$140.31	CNTY	15	DOOR COUNTY	
				0.00301940	\$107.12	MUNI	15002	TOWN OF BAILEYS HARBOR	
				0.00379310	\$134.57	REG	152114	SCH D OF GIBRALTAR AREA	
				0.00084440	\$29.96	VTAE	001300	NORTHEAST WISCONSIN VTAE DISTRICT	
Parcel Total:					\$411.96				

LEGAL DESCRIPTION: T30 R28-E S02 NWNE				PARCEL NO: 002-03-02302812				CONTROL NO: 138484	
40.82	\$47,401.81	0.74769648	\$35,442.17	0	\$0.00	STAT	999999	STATE OF WISCONSIN	
				0.00395480	\$140.17	CNTY	15	DOOR COUNTY	
				0.00301940	\$107.01	MUNI	15002	TOWN OF BAILEYS HARBOR	
				0.00379310	\$134.44	REG	152114	SCH D OF GIBRALTAR AREA	
				0.00084440	\$29.93	VTAE	001300	NORTHEAST WISCONSIN VTAE DISTRICT	
Parcel Total:					\$411.55				

LEGAL DESCRIPTION: T30 R28-E S02 PT GV LT 1				PARCEL NO: 002-03-02302811A				CONTROL NO: 138485	
20	\$23,224.80	0.74769648	\$17,365.10	0	\$0.00	STAT	999999	STATE OF WISCONSIN	
				0.00395480	\$68.68	CNTY	15	DOOR COUNTY	
				0.00301940	\$52.43	MUNI	15002	TOWN OF BAILEYS HARBOR	
				0.00379310	\$65.87	REG	152114	SCH D OF GIBRALTAR AREA	
				0.00084440	\$14.66	VTAE	001300	NORTHEAST WISCONSIN VTAE DISTRICT	
Parcel Total:					\$201.64				



State of Wisconsin / Department of Natural Resources

Tony Evers , Governor

Adam N Payne , Secretary

5/22/2023

Chapter 70.114 - Aids Payment Worksheet For Tax Year 2022(Payment Year 2023) - Payment Due January 31, 2023

1409 of 7056

LEGAL DESCRIPTION: T30 R28-E S11 PT OF NWNW	PARCEL NO: 002-03-11302821	CONTROL NO: 141245
---	----------------------------	--------------------

1.07	\$1,242.53	0.74769648	\$929.03
------	------------	------------	----------

0	\$0.00	STAT	999999	STATE OF WISCONSIN
0.00395480	\$3.67	CNTY	15	DOOR COUNTY
0.00301940	\$2.81	MUNI	15002	TOWN OF BAILEYS HARBOR
0.00379310	\$3.52	REG	152114	SCH D OF GIBRALTAR AREA
0.00084440	\$0.78	VTAE	001300	NORTHEAST WISCONSIN VTAE DISTRICT

Parcel Total:	\$10.78
---------------	---------

File Number Total:	\$3,648.90
--------------------	------------

FILE NO: W 1069 *	DATE OF PURCHASE: 05/15/1993	GRANTOR: LEIGH ZIELKE
-------------------	------------------------------	-----------------------

LEGAL DESCRIPTION: T31 R28-E S33 NENW	PARCEL NO: 002-04-33312821	CONTROL NO: 71579
---------------------------------------	----------------------------	-------------------

40	\$83,034.13	0.74769648	\$62,084.33
----	-------------	------------	-------------

0	\$0.00	STAT	999999	STATE OF WISCONSIN
0.00395480	\$245.53	CNTY	15	DOOR COUNTY
0.00301940	\$187.46	MUNI	15002	TOWN OF BAILEYS HARBOR
0.00379310	\$235.49	REG	152114	SCH D OF GIBRALTAR AREA
0.00084440	\$52.42	VTAE	001300	NORTHEAST WISCONSIN VTAE DISTRICT

Parcel Total:	\$720.90
---------------	----------

File Number Total:	\$720.90
--------------------	----------



State of Wisconsin / Department of Natural Resources

Tony Evers , Governor

Adam N Payne , Secretary

5/22/2023

Chapter 70.114 - Aids Payment Worksheet For Tax Year 2022(Payment Year 2023) - Payment Due January 31, 2023

1410 of 7056

FILE NO: W 1212 *		DATE OF PURCHASE: 12/05/1995		GRANTOR: THE RIDGES SANCTUARY, INC.	
LEGAL DESCRIPTION: T30 R28-E S03 PT OF SESW		PARCEL NO: 002-03-03-302834B		CONTROL NO: 76098	
20	\$64,395.50	0.74769648	\$48,148.28		
		0	\$0.00	STAT 999999	STATE OF WISCONSIN
		0.00395480	\$190.42	CNTY 15	DOOR COUNTY
		0.00301940	\$145.38	MUNI 15002	TOWN OF BAILEYS HARBOR
		0.00379310	\$182.63	REG 152114	SCH D OF GIBRALTAR AREA
		0.00084440	\$40.66	VTAE 001300	NORTHEAST WISCONSIN VTAE DISTRICT
Parcel Total:			\$559.09		

LEGAL DESCRIPTION: T30 R28-E S04 SWSE		PARCEL NO: 002-03-04-302843		CONTROL NO: 76099	
40	\$38,128.91	0.74769648	\$28,508.85		
		0	\$0.00	STAT 999999	STATE OF WISCONSIN
		0.00395480	\$112.75	CNTY 15	DOOR COUNTY
		0.00301940	\$86.08	MUNI 15002	TOWN OF BAILEYS HARBOR
		0.00379310	\$108.14	REG 152114	SCH D OF GIBRALTAR AREA
		0.00084440	\$24.07	VTAE 001300	NORTHEAST WISCONSIN VTAE DISTRICT
Parcel Total:			\$331.04		



State of Wisconsin / Department of Natural Resources

Tony Evers , Governor

Adam N Payne , Secretary

5/22/2023

Chapter 70.114 - Aids Payment Worksheet For Tax Year 2022(Payment Year 2023) - Payment Due January 31, 2023

1411 of 7056

LEGAL DESCRIPTION: T30 R28-E S04 NWSE	PARCEL NO: 002-03-04-302842	CONTROL NO: 76100
---------------------------------------	-----------------------------	-------------------

40	\$38,128.91	0.74769648	\$28,508.85	
----	-------------	------------	-------------	--

0	\$0.00	STAT	999999	STATE OF WISCONSIN
0.00395480	\$112.75	CNTY	15	DOOR COUNTY
0.00301940	\$86.08	MUNI	15002	TOWN OF BAILEYS HARBOR
0.00379310	\$108.14	REG	152114	SCH D OF GIBRALTAR AREA
0.00084440	\$24.07	VTAE	001300	NORTHEAST WISCONSIN VTAE DISTRICT

Parcel Total:	\$331.04
---------------	----------

File Number Total:	\$1,221.17
--------------------	------------

FILE NO: W 1371 *	DATE OF PURCHASE: 08/26/2002	GRANTOR: CHARLES H STREGE
-------------------	------------------------------	---------------------------

LEGAL DESCRIPTION: T30 R28-E S05 PT OF NWSW	PARCEL NO: 002-03-05302832B	CONTROL NO: 87417
---	-----------------------------	-------------------

28	\$89,114.22	0.74769648	\$66,630.39	
----	-------------	------------	-------------	--

0	\$0.00	STAT	999999	STATE OF WISCONSIN
0.00395480	\$263.51	CNTY	15	DOOR COUNTY
0.00301940	\$201.18	MUNI	15002	TOWN OF BAILEYS HARBOR
0.00379310	\$252.74	REG	152114	SCH D OF GIBRALTAR AREA
0.00084440	\$56.26	VTAE	001300	NORTHEAST WISCONSIN VTAE DISTRICT

Parcel Total:	\$773.69
---------------	----------

File Number Total:	\$773.69
--------------------	----------



State of Wisconsin / Department of Natural Resources

Tony Evers , Governor

Adam N Payne , Secretary

5/22/2023

Chapter 70.114 - Aids Payment Worksheet For Tax Year 2022(Payment Year 2023) - Payment Due January 31, 2023

1412 of 7056

FILE NO: W 1456 *				DATE OF PURCHASE: 04/29/2002				GRANTOR: THE NATURE CONSERVANCY			
LEGAL DESCRIPTION: T30 R28-E S05 SESW				PARCEL NO: 002-03-05302854				CONTROL NO: 86958			
40	\$172,277.06	0.74769648	\$128,810.95								
				0	\$0.00	STAT	999999	STATE OF WISCONSIN			
				0.00395480	\$509.43	CNTY	15	DOOR COUNTY			
				0.00301940	\$388.93	MUNI	15002	TOWN OF BAILEYS HARBOR			
				0.00379310	\$488.59	REG	152114	SCH D OF GIBRALTAR AREA			
				0.00084440	\$108.76	VTAE	001300	NORTHEAST WISCONSIN VTAE DISTRICT			
Parcel Total:				\$1,495.71							

File Number Total:				\$1,495.71							
--------------------	--	--	--	------------	--	--	--	--	--	--	--

FILE NO: W 1457 *				DATE OF PURCHASE: 05/02/2002				GRANTOR: BONNIE GORDON			
LEGAL DESCRIPTION: T30 R28-E S08 PT OF NWNW				PARCEL NO: 002-03-08302822				CONTROL NO: 86858			
38.31	\$193,420.15	0.74769648	\$144,619.57								
				0	\$0.00	STAT	999999	STATE OF WISCONSIN			
				0.00395480	\$571.95	CNTY	15	DOOR COUNTY			
				0.00301940	\$436.66	MUNI	15002	TOWN OF BAILEYS HARBOR			
				0.00379310	\$548.56	REG	152114	SCH D OF GIBRALTAR AREA			
				0.00084440	\$122.11	VTAE	001300	NORTHEAST WISCONSIN VTAE DISTRICT			
Parcel Total:				\$1,679.28							

File Number Total:				\$1,679.28							
--------------------	--	--	--	------------	--	--	--	--	--	--	--



State of Wisconsin / Department of Natural Resources

Tony Evers , Governor

Adam N Payne , Secretary

5/22/2023

Chapter 70.114 - Aids Payment Worksheet For Tax Year 2022(Payment Year 2023) - Payment Due January 31, 2023

1413 of 7056

FILE NO: W 1640 *				DATE OF PURCHASE: 11/02/2005				GRANTOR: RANDALL A ZAHN			
LEGAL DESCRIPTION: T31 R28-E S33 NWSW				PARCEL NO: 0020433312832				CONTROL NO: 94050			
40	\$98,646.18	0.74769648	\$73,757.40								
				0	\$0.00	STAT	999999	STATE OF WISCONSIN			
				0.00395480	\$291.70	CNTY	15	DOOR COUNTY			
				0.00301940	\$222.70	MUNI	15002	TOWN OF BAILEYS HARBOR			
				0.00379310	\$279.77	REG	152114	SCH D OF GIBRALTAR AREA			
				0.00084440	\$62.28	VTAE	001300	NORTHEAST WISCONSIN VTAE DISTRICT			
Parcel Total:					\$856.45						

File Number Total:					\$856.45						
--------------------	--	--	--	--	----------	--	--	--	--	--	--

FILE NO: WM 60070 *				DATE OF PURCHASE: 01/06/2010				GRANTOR: Door County Land Trust			
LEGAL DESCRIPTION: T30 R28-E S08 CSM #2152, Lot 1				PARCEL NO: 002-03-08302823A1				CONTROL NO: 113820			
5.15	\$51,181.63	0.74769648	\$38,268.33								
				0	\$0.00	STAT	999999	STATE OF WISCONSIN			
				0.00395480	\$151.35	CNTY	15	DOOR COUNTY			
				0.00301940	\$115.55	MUNI	15002	TOWN OF BAILEYS HARBOR			
				0.00379310	\$145.16	REG	152114	SCH D OF GIBRALTAR AREA			
				0.00084440	\$32.31	VTAE	001300	NORTHEAST WISCONSIN VTAE DISTRICT			
Parcel Total:					\$444.37						



State of Wisconsin / Department of Natural Resources

Tony Evers , Governor

Adam N Payne , Secretary

5/22/2023

Chapter 70.114 - Aids Payment Worksheet For Tax Year 2022(Payment Year 2023) - Payment Due January 31, 2023

1414 of 7056

LEGAL DESCRIPTION: T30 R28-E S08 CSM #2152, Lot 2	PARCEL NO: 002-03-08302823A2	CONTROL NO: 115160
---	------------------------------	--------------------

5.15	\$51,181.63	0.74769648	\$38,268.33
------	-------------	------------	-------------

0	\$0.00	STAT	999999	STATE OF WISCONSIN
0.00395480	\$151.35	CNTY	15	DOOR COUNTY
0.00301940	\$115.55	MUNI	15002	TOWN OF BAILEYS HARBOR
0.00379310	\$145.16	REG	152114	SCH D OF GIBRALTAR AREA
0.00084440	\$32.31	VTAE	001300	NORTHEAST WISCONSIN VTAE DISTRICT

Parcel Total:	\$444.37
---------------	----------

LEGAL DESCRIPTION: T30 R28-E S08 CSM #2152, Lot 3	PARCEL NO: 002-03-08302823A3	CONTROL NO: 115161
---	------------------------------	--------------------

5.14	\$51,082.25	0.74769648	\$38,194.02
------	-------------	------------	-------------

0	\$0.00	STAT	999999	STATE OF WISCONSIN
0.00395480	\$151.05	CNTY	15	DOOR COUNTY
0.00301940	\$115.32	MUNI	15002	TOWN OF BAILEYS HARBOR
0.00379310	\$144.87	REG	152114	SCH D OF GIBRALTAR AREA
0.00084440	\$32.25	VTAE	001300	NORTHEAST WISCONSIN VTAE DISTRICT

Parcel Total:	\$443.49
---------------	----------

File Number Total:	\$1,332.23
--------------------	------------



State of Wisconsin / Department of Natural Resources

Tony Evers , Governor

Adam N Payne , Secretary

5/22/2023

Chapter 70.114 - Aids Payment Worksheet For Tax Year 2022(Payment Year 2023) - Payment Due January 31, 2023

1415 of 7056

FILE NO: WM 60222 *	DATE OF PURCHASE: 07/24/2013	GRANTOR: Jarman Inc.
LEGAL DESCRIPTION: T30 R28-E S05 NESW	PARCEL NO: 002-03-05302831	CONTROL NO: 126496

40 \$185,888.36 0.74769648 \$138,988.07

0	\$0.00	STAT	999999	STATE OF WISCONSIN
0.00395480	\$549.68	CNTY	15	DOOR COUNTY
0.00301940	\$419.66	MUNI	15002	TOWN OF BAILEYS HARBOR
0.00379310	\$527.20	REG	152114	SCH D OF GIBRALTAR AREA
0.00084440	\$117.36	VTAE	001300	NORTHEAST WISCONSIN VTAE DISTRICT

Parcel Total: \$1,613.90

File Number Total: \$1,613.90

Municipality Total: \$78,387.58



State of Wisconsin / Department of Natural Resources

Tony Evers , Governor

Adam N Payne , Secretary

5/22/2023

Chapter 70.114 - Aids Payment Worksheet For Tax Year 2022(Payment Year 2023) - Payment Due January 31, 2023

1416 of 7056

DETAIL FOR TOWN OF GARDNER, DOOR COUNTY

Acres	Est. Adjust. Purch. Price	Level of Assessment	Adjusted Local Value	Net Gen. Tax Rate	Calc. Aid Pay Amount	----- Taxing Jurisdiction ----- Type	Code	Description
FILE NO: FI 2691 *			DATE OF PURCHASE: 10/12/2001			GRANTOR: DEAN CARMODY		
LEGAL DESCRIPTION: T27 R24-E S03 LT1-CSM1372				PARCEL NO: 012-02-03272413L		CONTROL NO: 86659		
2.12	\$1,081,564.21	0.76082258	\$822,878.47					
				0	\$0.00	STAT	999999	STATE OF WISCONSIN
				0.00370910	\$3,052.10	CNTY	15	DOOR COUNTY
				0.001458	\$1,199.79	MUNI	15012	TOWN OF GARDNER
				0.01039210	\$8,551.47	REG	155457	SCH D OF SOUTHERN DOOR COUNTY
				0.000792	\$651.70	VTAE	001300	NORTHEAST WISCONSIN VTAE DISTRICT
Parcel Total:					\$13,455.06			

File Number Total: \$13,455.06

FILE NO: FI 2866 *			DATE OF PURCHASE: 12/19/2007			GRANTOR: DOOR COUNTY		
LEGAL DESCRIPTION: T27 R24-E S03 PT GV LT 1				PARCEL NO: 012-02-03272413Z1		CONTROL NO: 98332		
3	\$75,636.84	0.76082258	\$57,546.22					
				0	\$0.00	STAT	999999	STATE OF WISCONSIN
				0.00370910	\$213.44	CNTY	15	DOOR COUNTY
				0.001458	\$83.90	MUNI	15012	TOWN OF GARDNER
				0.01039210	\$598.03	REG	155457	SCH D OF SOUTHERN DOOR COUNTY
				0.000792	\$45.58	VTAE	001300	NORTHEAST WISCONSIN VTAE DISTRICT
Parcel Total:					\$940.95			



State of Wisconsin / Department of Natural Resources

Tony Evers , Governor

Adam N Payne , Secretary

5/22/2023

Chapter 70.114 - Aids Payment Worksheet For Tax Year 2022(Payment Year 2023) - Payment Due January 31, 2023

1417 of 7056

LEGAL DESCRIPTION: T27 R24-E S03 PT GV LT 1	PARCEL NO: 012-02-03272413Z1	CONTROL NO: 98333
---	------------------------------	-------------------

0.66	\$16,640.11	0.76082258	\$12,660.17
------	-------------	------------	-------------

0	\$0.00	STAT	999999	STATE OF WISCONSIN
0.00370910	\$46.96	CNTY	15	DOOR COUNTY
0.001458	\$18.46	MUNI	15012	TOWN OF GARDNER
0.01039210	\$131.57	REG	155457	SCH D OF SOUTHERN DOOR COUNTY
0.000792	\$10.03	VTAE	001300	NORTHEAST WISCONSIN VTAE DISTRICT

Parcel Total:	\$207.02
---------------	----------

LEGAL DESCRIPTION: T27 R24-E S03 PT GV LT 1	PARCEL NO: 012-02-03272413A1	CONTROL NO: 98334
---	------------------------------	-------------------

1.93	\$48,659.86	0.76082258	\$37,021.52
------	-------------	------------	-------------

0	\$0.00	STAT	999999	STATE OF WISCONSIN
0.00370910	\$137.31	CNTY	15	DOOR COUNTY
0.001458	\$53.98	MUNI	15012	TOWN OF GARDNER
0.01039210	\$384.73	REG	155457	SCH D OF SOUTHERN DOOR COUNTY
0.000792	\$29.32	VTAE	001300	NORTHEAST WISCONSIN VTAE DISTRICT

Parcel Total:	\$605.34
---------------	----------

File Number Total:	\$1,753.31
--------------------	------------



State of Wisconsin / Department of Natural Resources

Tony Evers , Governor

Adam N Payne , Secretary

5/22/2023

Chapter 70.114 - Aids Payment Worksheet For Tax Year 2022(Payment Year 2023) - Payment Due January 31, 2023

1418 of 7056

FILE NO: W 1122 *	DATE OF PURCHASE: 08/05/1994	GRANTOR: SHELDON HERLACHE		
LEGAL DESCRIPTION: T27 R24-E S28 SENE	PARCEL NO: 012-02-28272414	CONTROL NO: 72690		
40	\$61,910.85	0.76082258	\$47,103.17	
	0	\$0.00	STAT 999999	STATE OF WISCONSIN
	0.00370910	\$174.71	CNTY 15	DOOR COUNTY
	0.001458	\$68.68	MUNI 15012	TOWN OF GARDNER
	0.01039210	\$489.50	REG 155457	SCH D OF SOUTHERN DOOR COUNTY
	0.000792	\$37.30	VTAE 001300	NORTHEAST WISCONSIN VTAE DISTRICT
Parcel Total:		\$770.19		

File Number Total:	\$770.19
--------------------	----------

FILE NO: W 1185 *	DATE OF PURCHASE: 07/12/1995	GRANTOR: DARLENE PRUST ET AL		
LEGAL DESCRIPTION: T27 R24-E S20 PT OF SENE	PARCEL NO: 012-02-20272414A	CONTROL NO: 75519		
28.52	\$57,066.27	0.76082258	\$43,417.31	
	0	\$0.00	STAT 999999	STATE OF WISCONSIN
	0.00370910	\$161.04	CNTY 15	DOOR COUNTY
	0.001458	\$63.30	MUNI 15012	TOWN OF GARDNER
	0.01039210	\$451.20	REG 155457	SCH D OF SOUTHERN DOOR COUNTY
	0.000792	\$34.39	VTAE 001300	NORTHEAST WISCONSIN VTAE DISTRICT
Parcel Total:		\$709.93		

File Number Total:	\$709.93
--------------------	----------

Municipality Total:	\$16,688.49
---------------------	-------------



State of Wisconsin / Department of Natural Resources

Tony Evers , Governor

Adam N Payne , Secretary

5/22/2023

Chapter 70.114 - Aids Payment Worksheet For Tax Year 2022(Payment Year 2023) - Payment Due January 31, 2023

1419 of 7056

DETAIL FOR TOWN OF GIBRALTAR, DOOR COUNTY

Acres	Est. Adjust. Purch. Price	Level of Assessment	Adjusted Local Value	Net Gen. Tax Rate	Calc. Aid Pay Amount	----- Taxing Jurisdiction ----- Type	Code	Description
-------	------------------------------	------------------------	-------------------------	----------------------	-------------------------	---	------	-------------

FILE NO: NA 850 *	DATE OF PURCHASE: 01/25/2005	GRANTOR: MERRIT W YUNKER
-------------------	------------------------------	--------------------------

LEGAL DESCRIPTION: T30 R27-E S16 NWSW	PARCEL NO: 014-01-16302732	CONTROL NO: 93487
---------------------------------------	----------------------------	-------------------

40	\$237,356.11	0.74729213	\$177,374.35					
				0	\$0.00	STAT	999999	STATE OF WISCONSIN
				0.00395540	\$701.60	CNTY	15	DOOR COUNTY
				0.00343270	\$608.88	MUNI	15014	TOWN OF GIBRALTAR
				0.00379370	\$672.90	REG	152114	SCH D OF GIBRALTAR AREA
				0.00084450	\$149.80	VTAE	001300	NORTHEAST WISCONSIN VTAE DISTRICT

Parcel Total:	\$2,133.18
---------------	------------

LEGAL DESCRIPTION: T30 R27-E S17 NESE	PARCEL NO: 014-01-17302741	CONTROL NO: 93488
---------------------------------------	----------------------------	-------------------

40	\$237,356.11	0.74729213	\$177,374.35					
				0	\$0.00	STAT	999999	STATE OF WISCONSIN
				0.00395540	\$701.60	CNTY	15	DOOR COUNTY
				0.00343270	\$608.88	MUNI	15014	TOWN OF GIBRALTAR
				0.00379370	\$672.90	REG	152114	SCH D OF GIBRALTAR AREA
				0.00084450	\$149.80	VTAE	001300	NORTHEAST WISCONSIN VTAE DISTRICT

Parcel Total:	\$2,133.18
---------------	------------

File Number Total:	\$4,266.36
--------------------	------------



State of Wisconsin / Department of Natural Resources

Tony Evers , Governor

Adam N Payne , Secretary

5/22/2023

Chapter 70.114 - Aids Payment Worksheet For Tax Year 2022(Payment Year 2023) - Payment Due January 31, 2023

1420 of 7056

FILE NO: P 1824 *		DATE OF PURCHASE: 10/18/2001		GRANTOR: BUREAU OF LAND MANAGEMENT	
LEGAL DESCRIPTION: T31 R27-E S17 PT OF NENE		PARCEL NO: 088689		CONTROL NO: 88689	
1.21	\$14,917.18	0.74729213	\$11,147.49		
		0	\$0.00	STAT 999999	STATE OF WISCONSIN
		0.00395540	\$44.09	CNTY 15	DOOR COUNTY
		0.00343270	\$38.27	MUNI 15014	TOWN OF GIBRALTAR
		0.00379370	\$42.29	REG 152114	SCH D OF GIBRALTAR AREA
		0.00084450	\$9.41	VTAE 001300	NORTHEAST WISCONSIN VTAE DISTRICT
Parcel Total:			\$134.06		

File Number Total:	\$134.06
--------------------	----------

FILE NO: P 1911 *		DATE OF PURCHASE: 05/22/2009		GRANTOR: Town Of Gibraltar	
LEGAL DESCRIPTION: T31 R27-E S15 PT OF NWSW		PARCEL NO:		CONTROL NO: 112100	
1.11	\$3,742.03	0.74729213	\$2,796.39		
		0	\$0.00	STAT 999999	STATE OF WISCONSIN
		0.00395540	\$11.06	CNTY 15	DOOR COUNTY
		0.00343270	\$9.60	MUNI 15014	TOWN OF GIBRALTAR
		0.00379370	\$10.61	REG 152114	SCH D OF GIBRALTAR AREA
		0.00084450	\$2.36	VTAE 001300	NORTHEAST WISCONSIN VTAE DISTRICT
Parcel Total:			\$33.63		



State of Wisconsin / Department of Natural Resources

Tony Evers , Governor

Adam N Payne , Secretary

5/22/2023

Chapter 70.114 - Aids Payment Worksheet For Tax Year 2022(Payment Year 2023) - Payment Due January 31, 2023

1421 of 7056

LEGAL DESCRIPTION: T31 R27-E S15 PT OF NESW				PARCEL NO:				CONTROL NO: 112101	
1.11	\$3,742.03	0.74729213	\$2,796.39	0	\$0.00	STAT	999999	STATE OF WISCONSIN	
				0.00395540	\$11.06	CNTY	15	DOOR COUNTY	
				0.00343270	\$9.60	MUNI	15014	TOWN OF GIBRALTAR	
				0.00379370	\$10.61	REG	152114	SCH D OF GIBRALTAR AREA	
				0.00084450	\$2.36	VTAE	001300	NORTHEAST WISCONSIN VTAE DISTRICT	
Parcel Total:				\$33.63					

LEGAL DESCRIPTION: T31 R27-E S15 PT OF SESW				PARCEL NO:				CONTROL NO: 112102	
1.11	\$3,742.03	0.74729213	\$2,796.39	0	\$0.00	STAT	999999	STATE OF WISCONSIN	
				0.00395540	\$11.06	CNTY	15	DOOR COUNTY	
				0.00343270	\$9.60	MUNI	15014	TOWN OF GIBRALTAR	
				0.00379370	\$10.61	REG	152114	SCH D OF GIBRALTAR AREA	
				0.00084450	\$2.36	VTAE	001300	NORTHEAST WISCONSIN VTAE DISTRICT	
Parcel Total:				\$33.63					

LEGAL DESCRIPTION: T31 R27-E S15 PT OF NWSE				PARCEL NO:				CONTROL NO: 112103	
1.11	\$3,742.03	0.74729213	\$2,796.39	0	\$0.00	STAT	999999	STATE OF WISCONSIN	
				0.00395540	\$11.06	CNTY	15	DOOR COUNTY	
				0.00343270	\$9.60	MUNI	15014	TOWN OF GIBRALTAR	
				0.00379370	\$10.61	REG	152114	SCH D OF GIBRALTAR AREA	
				0.00084450	\$2.36	VTAE	001300	NORTHEAST WISCONSIN VTAE DISTRICT	
Parcel Total:				\$33.63					



State of Wisconsin / Department of Natural Resources

Tony Evers , Governor

Adam N Payne , Secretary

5/22/2023

Chapter 70.114 - Aids Payment Worksheet For Tax Year 2022(Payment Year 2023) - Payment Due January 31, 2023

1422 of 7056

LEGAL DESCRIPTION: T31 R27-E S15 PT OF SWSE				PARCEL NO:				CONTROL NO: 112104	
1.11	\$3,742.03	0.74729213	\$2,796.39	0	\$0.00	STAT	999999	STATE OF WISCONSIN	
				0.00395540	\$11.06	CNTY	15	DOOR COUNTY	
				0.00343270	\$9.60	MUNI	15014	TOWN OF GIBRALTAR	
				0.00379370	\$10.61	REG	152114	SCH D OF GIBRALTAR AREA	
				0.00084450	\$2.36	VTAE	001300	NORTHEAST WISCONSIN VTAE DISTRICT	
Parcel Total:				\$33.63					

LEGAL DESCRIPTION: T31 R27-E S16 PT OF SWSW				PARCEL NO:				CONTROL NO: 112105	
1.11	\$3,742.03	0.74729213	\$2,796.39	0	\$0.00	STAT	999999	STATE OF WISCONSIN	
				0.00395540	\$11.06	CNTY	15	DOOR COUNTY	
				0.00343270	\$9.60	MUNI	15014	TOWN OF GIBRALTAR	
				0.00379370	\$10.61	REG	152114	SCH D OF GIBRALTAR AREA	
				0.00084450	\$2.36	VTAE	001300	NORTHEAST WISCONSIN VTAE DISTRICT	
Parcel Total:				\$33.63					

LEGAL DESCRIPTION: T31 R27-E S16 PT OF SESW				PARCEL NO:				CONTROL NO: 112106	
1.11	\$3,742.03	0.74729213	\$2,796.39	0	\$0.00	STAT	999999	STATE OF WISCONSIN	
				0.00395540	\$11.06	CNTY	15	DOOR COUNTY	
				0.00343270	\$9.60	MUNI	15014	TOWN OF GIBRALTAR	
				0.00379370	\$10.61	REG	152114	SCH D OF GIBRALTAR AREA	
				0.00084450	\$2.36	VTAE	001300	NORTHEAST WISCONSIN VTAE DISTRICT	
Parcel Total:				\$33.63					



State of Wisconsin / Department of Natural Resources

Tony Evers , Governor

Adam N Payne , Secretary

5/22/2023

Chapter 70.114 - Aids Payment Worksheet For Tax Year 2022(Payment Year 2023) - Payment Due January 31, 2023

1423 of 7056

LEGAL DESCRIPTION: T31 R27-E S16 PT OF NWSE				PARCEL NO:				CONTROL NO: 112107	
1.11	\$3,742.03	0.74729213	\$2,796.39	0	\$0.00	STAT	999999	STATE OF WISCONSIN	
				0.00395540	\$11.06	CNTY	15	DOOR COUNTY	
				0.00343270	\$9.60	MUNI	15014	TOWN OF GIBRALTAR	
				0.00379370	\$10.61	REG	152114	SCH D OF GIBRALTAR AREA	
				0.00084450	\$2.36	VTAE	001300	NORTHEAST WISCONSIN VTAE DISTRICT	
Parcel Total:				\$33.63					

LEGAL DESCRIPTION: T31 R27-E S16 PT OF SWSE				PARCEL NO:				CONTROL NO: 112108	
1.11	\$3,742.03	0.74729213	\$2,796.39	0	\$0.00	STAT	999999	STATE OF WISCONSIN	
				0.00395540	\$11.06	CNTY	15	DOOR COUNTY	
				0.00343270	\$9.60	MUNI	15014	TOWN OF GIBRALTAR	
				0.00379370	\$10.61	REG	152114	SCH D OF GIBRALTAR AREA	
				0.00084450	\$2.36	VTAE	001300	NORTHEAST WISCONSIN VTAE DISTRICT	
Parcel Total:				\$33.63					

LEGAL DESCRIPTION: T31 R27-E S16 PT OF NESE				PARCEL NO:				CONTROL NO: 112109	
1.11	\$3,742.03	0.74729213	\$2,796.39	0	\$0.00	STAT	999999	STATE OF WISCONSIN	
				0.00395540	\$11.06	CNTY	15	DOOR COUNTY	
				0.00343270	\$9.60	MUNI	15014	TOWN OF GIBRALTAR	
				0.00379370	\$10.61	REG	152114	SCH D OF GIBRALTAR AREA	
				0.00084450	\$2.36	VTAE	001300	NORTHEAST WISCONSIN VTAE DISTRICT	
Parcel Total:				\$33.63					



State of Wisconsin / Department of Natural Resources

Tony Evers , Governor

Adam N Payne , Secretary

5/22/2023

Chapter 70.114 - Aids Payment Worksheet For Tax Year 2022(Payment Year 2023) - Payment Due January 31, 2023

1424 of 7056

LEGAL DESCRIPTION: T31 R27-E S17 PT OF SESE				PARCEL NO:				CONTROL NO: 112110	
1.11	\$3,742.03	0.74729213	\$2,796.39						
				0	\$0.00	STAT	999999	STATE OF WISCONSIN	
				0.00395540	\$11.06	CNTY	15	DOOR COUNTY	
				0.00343270	\$9.60	MUNI	15014	TOWN OF GIBRALTAR	
				0.00379370	\$10.61	REG	152114	SCH D OF GIBRALTAR AREA	
				0.00084450	\$2.36	VTAE	001300	NORTHEAST WISCONSIN VTAE DISTRICT	
Parcel Total:					\$33.63				

LEGAL DESCRIPTION: T31 R27-E S21 PT OF NENW				PARCEL NO:				CONTROL NO: 112111	
1.11	\$3,742.03	0.74729213	\$2,796.39						
				0	\$0.00	STAT	999999	STATE OF WISCONSIN	
				0.00395540	\$11.06	CNTY	15	DOOR COUNTY	
				0.00343270	\$9.60	MUNI	15014	TOWN OF GIBRALTAR	
				0.00379370	\$10.61	REG	152114	SCH D OF GIBRALTAR AREA	
				0.00084450	\$2.36	VTAE	001300	NORTHEAST WISCONSIN VTAE DISTRICT	
Parcel Total:					\$33.63				

LEGAL DESCRIPTION: T31 R27-E S21 PT OF SENW				PARCEL NO:				CONTROL NO: 112140	
1.11	\$3,742.03	0.74729213	\$2,796.39						
				0	\$0.00	STAT	999999	STATE OF WISCONSIN	
				0.00395540	\$11.06	CNTY	15	DOOR COUNTY	
				0.00343270	\$9.60	MUNI	15014	TOWN OF GIBRALTAR	
				0.00379370	\$10.61	REG	152114	SCH D OF GIBRALTAR AREA	
				0.00084450	\$2.36	VTAE	001300	NORTHEAST WISCONSIN VTAE DISTRICT	
Parcel Total:					\$33.63				



State of Wisconsin / Department of Natural Resources

Tony Evers , Governor

Adam N Payne , Secretary

5/22/2023

Chapter 70.114 - Aids Payment Worksheet For Tax Year 2022(Payment Year 2023) - Payment Due January 31, 2023

1425 of 7056

LEGAL DESCRIPTION: T31 R27-E S21 PT OF NESW				PARCEL NO:				CONTROL NO: 112141	
1.11	\$3,742.03	0.74729213	\$2,796.39	0	\$0.00	STAT	999999	STATE OF WISCONSIN	
				0.00395540	\$11.06	CNTY	15	DOOR COUNTY	
				0.00343270	\$9.60	MUNI	15014	TOWN OF GIBRALTAR	
				0.00379370	\$10.61	REG	152114	SCH D OF GIBRALTAR AREA	
				0.00084450	\$2.36	VTAE	001300	NORTHEAST WISCONSIN VTAE DISTRICT	
Parcel Total:				\$33.63					

LEGAL DESCRIPTION: T31 R27-E S21 PT OF SWSW				PARCEL NO:				CONTROL NO: 112142	
1.11	\$3,742.03	0.74729213	\$2,796.39	0	\$0.00	STAT	999999	STATE OF WISCONSIN	
				0.00395540	\$11.06	CNTY	15	DOOR COUNTY	
				0.00343270	\$9.60	MUNI	15014	TOWN OF GIBRALTAR	
				0.00379370	\$10.61	REG	152114	SCH D OF GIBRALTAR AREA	
				0.00084450	\$2.36	VTAE	001300	NORTHEAST WISCONSIN VTAE DISTRICT	
Parcel Total:				\$33.63					

LEGAL DESCRIPTION: T31 R27-E S21 PT OF NWNE				PARCEL NO:				CONTROL NO: 112143	
1.11	\$3,742.03	0.74729213	\$2,796.39	0	\$0.00	STAT	999999	STATE OF WISCONSIN	
				0.00395540	\$11.06	CNTY	15	DOOR COUNTY	
				0.00343270	\$9.60	MUNI	15014	TOWN OF GIBRALTAR	
				0.00379370	\$10.61	REG	152114	SCH D OF GIBRALTAR AREA	
				0.00084450	\$2.36	VTAE	001300	NORTHEAST WISCONSIN VTAE DISTRICT	
Parcel Total:				\$33.63					



State of Wisconsin / Department of Natural Resources

Tony Evers , Governor

Adam N Payne , Secretary

5/22/2023

Chapter 70.114 - Aids Payment Worksheet For Tax Year 2022(Payment Year 2023) - Payment Due January 31, 2023

1426 of 7056

LEGAL DESCRIPTION: T31 R27-E S21 PT OF SWNE				PARCEL NO:				CONTROL NO: 112144	
1.11	\$3,742.03	0.74729213	\$2,796.39	0	\$0.00	STAT	999999	STATE OF WISCONSIN	
				0.00395540	\$11.06	CNTY	15	DOOR COUNTY	
				0.00343270	\$9.60	MUNI	15014	TOWN OF GIBRALTAR	
				0.00379370	\$10.61	REG	152114	SCH D OF GIBRALTAR AREA	
				0.00084450	\$2.36	VTAE	001300	NORTHEAST WISCONSIN VTAE DISTRICT	
Parcel Total:				\$33.63					

LEGAL DESCRIPTION: T31 R27-E S21 PT OF SENE				PARCEL NO:				CONTROL NO: 112145	
1.11	\$3,742.03	0.74729213	\$2,796.39	0	\$0.00	STAT	999999	STATE OF WISCONSIN	
				0.00395540	\$11.06	CNTY	15	DOOR COUNTY	
				0.00343270	\$9.60	MUNI	15014	TOWN OF GIBRALTAR	
				0.00379370	\$10.61	REG	152114	SCH D OF GIBRALTAR AREA	
				0.00084450	\$2.36	VTAE	001300	NORTHEAST WISCONSIN VTAE DISTRICT	
Parcel Total:				\$33.63					

LEGAL DESCRIPTION: T31 R27-E S21 PT OF NWSE				PARCEL NO:				CONTROL NO: 112146	
1.11	\$3,742.03	0.74729213	\$2,796.39	0	\$0.00	STAT	999999	STATE OF WISCONSIN	
				0.00395540	\$11.06	CNTY	15	DOOR COUNTY	
				0.00343270	\$9.60	MUNI	15014	TOWN OF GIBRALTAR	
				0.00379370	\$10.61	REG	152114	SCH D OF GIBRALTAR AREA	
				0.00084450	\$2.36	VTAE	001300	NORTHEAST WISCONSIN VTAE DISTRICT	
Parcel Total:				\$33.63					



State of Wisconsin / Department of Natural Resources

Tony Evers , Governor

Adam N Payne , Secretary

5/22/2023

Chapter 70.114 - Aids Payment Worksheet For Tax Year 2022(Payment Year 2023) - Payment Due January 31, 2023

1427 of 7056

LEGAL DESCRIPTION: T31 R27-E S22 PT OF SWNW				PARCEL NO:				CONTROL NO: 112147	
1.11	\$3,742.03	0.74729213	\$2,796.39	0	\$0.00	STAT	999999	STATE OF WISCONSIN	
				0.00395540	\$11.06	CNTY	15	DOOR COUNTY	
				0.00343270	\$9.60	MUNI	15014	TOWN OF GIBRALTAR	
				0.00379370	\$10.61	REG	152114	SCH D OF GIBRALTAR AREA	
				0.00084450	\$2.36	VTAE	001300	NORTHEAST WISCONSIN VTAE DISTRICT	
Parcel Total:				\$33.63					

LEGAL DESCRIPTION: T31 R27-E S22 PT OF SENW				PARCEL NO:				CONTROL NO: 112148	
1.11	\$3,742.03	0.74729213	\$2,796.39	0	\$0.00	STAT	999999	STATE OF WISCONSIN	
				0.00395540	\$11.06	CNTY	15	DOOR COUNTY	
				0.00343270	\$9.60	MUNI	15014	TOWN OF GIBRALTAR	
				0.00379370	\$10.61	REG	152114	SCH D OF GIBRALTAR AREA	
				0.00084450	\$2.36	VTAE	001300	NORTHEAST WISCONSIN VTAE DISTRICT	
Parcel Total:				\$33.63					

LEGAL DESCRIPTION: T31 R27-E S22 PT OF NESW				PARCEL NO:				CONTROL NO: 112149	
1.11	\$3,742.03	0.74729213	\$2,796.39	0	\$0.00	STAT	999999	STATE OF WISCONSIN	
				0.00395540	\$11.06	CNTY	15	DOOR COUNTY	
				0.00343270	\$9.60	MUNI	15014	TOWN OF GIBRALTAR	
				0.00379370	\$10.61	REG	152114	SCH D OF GIBRALTAR AREA	
				0.00084450	\$2.36	VTAE	001300	NORTHEAST WISCONSIN VTAE DISTRICT	
Parcel Total:				\$33.63					



State of Wisconsin / Department of Natural Resources

Tony Evers , Governor

Adam N Payne , Secretary

5/22/2023

Chapter 70.114 - Aids Payment Worksheet For Tax Year 2022(Payment Year 2023) - Payment Due January 31, 2023

1428 of 7056

LEGAL DESCRIPTION: T31 R27-E S22 PT OF NWNE				PARCEL NO:				CONTROL NO: 112150	
1.11	\$3,742.03	0.74729213	\$2,796.39	0	\$0.00	STAT	999999	STATE OF WISCONSIN	
				0.00395540	\$11.06	CNTY	15	DOOR COUNTY	
				0.00343270	\$9.60	MUNI	15014	TOWN OF GIBRALTAR	
				0.00379370	\$10.61	REG	152114	SCH D OF GIBRALTAR AREA	
				0.00084450	\$2.36	VTAE	001300	NORTHEAST WISCONSIN VTAE DISTRICT	
Parcel Total:				\$33.63					

LEGAL DESCRIPTION: T31 R27-E S22 PT OF SWNE				PARCEL NO:				CONTROL NO: 112151	
1.11	\$3,742.03	0.74729213	\$2,796.39	0	\$0.00	STAT	999999	STATE OF WISCONSIN	
				0.00395540	\$11.06	CNTY	15	DOOR COUNTY	
				0.00343270	\$9.60	MUNI	15014	TOWN OF GIBRALTAR	
				0.00379370	\$10.61	REG	152114	SCH D OF GIBRALTAR AREA	
				0.00084450	\$2.36	VTAE	001300	NORTHEAST WISCONSIN VTAE DISTRICT	
Parcel Total:				\$33.63					

LEGAL DESCRIPTION: T31 R27-E S22 PT OF SENE				PARCEL NO:				CONTROL NO: 112152	
1.11	\$3,742.03	0.74729213	\$2,796.39	0	\$0.00	STAT	999999	STATE OF WISCONSIN	
				0.00395540	\$11.06	CNTY	15	DOOR COUNTY	
				0.00343270	\$9.60	MUNI	15014	TOWN OF GIBRALTAR	
				0.00379370	\$10.61	REG	152114	SCH D OF GIBRALTAR AREA	
				0.00084450	\$2.36	VTAE	001300	NORTHEAST WISCONSIN VTAE DISTRICT	
Parcel Total:				\$33.63					



State of Wisconsin / Department of Natural Resources

Tony Evers , Governor

Adam N Payne , Secretary

5/22/2023

Chapter 70.114 - Aids Payment Worksheet For Tax Year 2022(Payment Year 2023) - Payment Due January 31, 2023

1429 of 7056

LEGAL DESCRIPTION: T31 R27-E S22 PT OF NWSE				PARCEL NO:				CONTROL NO: 112153	
1.11	\$3,742.03	0.74729213	\$2,796.39	0	\$0.00	STAT	999999	STATE OF WISCONSIN	
				0.00395540	\$11.06	CNTY	15	DOOR COUNTY	
				0.00343270	\$9.60	MUNI	15014	TOWN OF GIBRALTAR	
				0.00379370	\$10.61	REG	152114	SCH D OF GIBRALTAR AREA	
				0.00084450	\$2.36	VTAE	001300	NORTHEAST WISCONSIN VTAE DISTRICT	
Parcel Total:				\$33.63					

LEGAL DESCRIPTION: T31 R27-E S22 PT OF NESE				PARCEL NO:				CONTROL NO: 112154	
1.11	\$3,742.03	0.74729213	\$2,796.39	0	\$0.00	STAT	999999	STATE OF WISCONSIN	
				0.00395540	\$11.06	CNTY	15	DOOR COUNTY	
				0.00343270	\$9.60	MUNI	15014	TOWN OF GIBRALTAR	
				0.00379370	\$10.61	REG	152114	SCH D OF GIBRALTAR AREA	
				0.00084450	\$2.36	VTAE	001300	NORTHEAST WISCONSIN VTAE DISTRICT	
Parcel Total:				\$33.63					

LEGAL DESCRIPTION: T31 R27-E S26 PT OF NWNW				PARCEL NO:				CONTROL NO: 112162	
1.11	\$3,742.03	0.74729213	\$2,796.39	0	\$0.00	STAT	999999	STATE OF WISCONSIN	
				0.00395540	\$11.06	CNTY	15	DOOR COUNTY	
				0.00343270	\$9.60	MUNI	15014	TOWN OF GIBRALTAR	
				0.00379370	\$10.61	REG	152114	SCH D OF GIBRALTAR AREA	
				0.00084450	\$2.36	VTAE	001300	NORTHEAST WISCONSIN VTAE DISTRICT	
Parcel Total:				\$33.63					



State of Wisconsin / Department of Natural Resources

Tony Evers , Governor

Adam N Payne , Secretary

5/22/2023

Chapter 70.114 - Aids Payment Worksheet For Tax Year 2022(Payment Year 2023) - Payment Due January 31, 2023

1430 of 7056

LEGAL DESCRIPTION: T31 R27-E S29 PT OF NWNE				PARCEL NO:				CONTROL NO: 112163	
1.1	\$3,708.32	0.74729213	\$2,771.20						
				0	\$0.00	STAT	999999	STATE OF WISCONSIN	
				0.00395540	\$10.96	CNTY	15	DOOR COUNTY	
				0.00343270	\$9.51	MUNI	15014	TOWN OF GIBRALTAR	
				0.00379370	\$10.51	REG	152114	SCH D OF GIBRALTAR AREA	
				0.00084450	\$2.34	VTAE	001300	NORTHEAST WISCONSIN VTAE DISTRICT	
Parcel Total:					\$33.32				

LEGAL DESCRIPTION: T31 R27-E S29 PT OF NENE				PARCEL NO:				CONTROL NO: 112164	
1.1	\$3,708.32	0.74729213	\$2,771.20						
				0	\$0.00	STAT	999999	STATE OF WISCONSIN	
				0.00395540	\$10.96	CNTY	15	DOOR COUNTY	
				0.00343270	\$9.51	MUNI	15014	TOWN OF GIBRALTAR	
				0.00379370	\$10.51	REG	152114	SCH D OF GIBRALTAR AREA	
				0.00084450	\$2.34	VTAE	001300	NORTHEAST WISCONSIN VTAE DISTRICT	
Parcel Total:					\$33.32				

LEGAL DESCRIPTION: T31 R27-E S29 PT OF SENE				PARCEL NO:				CONTROL NO: 112165	
1.1	\$3,708.32	0.74729213	\$2,771.20						
				0	\$0.00	STAT	999999	STATE OF WISCONSIN	
				0.00395540	\$10.96	CNTY	15	DOOR COUNTY	
				0.00343270	\$9.51	MUNI	15014	TOWN OF GIBRALTAR	
				0.00379370	\$10.51	REG	152114	SCH D OF GIBRALTAR AREA	
				0.00084450	\$2.34	VTAE	001300	NORTHEAST WISCONSIN VTAE DISTRICT	
Parcel Total:					\$33.32				



State of Wisconsin / Department of Natural Resources

Tony Evers , Governor

Adam N Payne , Secretary

5/22/2023

Chapter 70.114 - Aids Payment Worksheet For Tax Year 2022(Payment Year 2023) - Payment Due January 31, 2023

1431 of 7056

LEGAL DESCRIPTION: T31 R27-E S29 PT OF NESE				PARCEL NO:				CONTROL NO: 112166	
1.1	\$3,708.32	0.74729213	\$2,771.20						
				0	\$0.00	STAT	999999	STATE OF WISCONSIN	
				0.00395540	\$10.96	CNTY	15	DOOR COUNTY	
				0.00343270	\$9.51	MUNI	15014	TOWN OF GIBRALTAR	
				0.00379370	\$10.51	REG	152114	SCH D OF GIBRALTAR AREA	
				0.00084450	\$2.34	VTAE	001300	NORTHEAST WISCONSIN VTAE DISTRICT	
Parcel Total:					\$33.32				

LEGAL DESCRIPTION: T31 R27-E S29 PT OF SESE				PARCEL NO:				CONTROL NO: 112167	
1.1	\$3,708.32	0.74729213	\$2,771.20						
				0	\$0.00	STAT	999999	STATE OF WISCONSIN	
				0.00395540	\$10.96	CNTY	15	DOOR COUNTY	
				0.00343270	\$9.51	MUNI	15014	TOWN OF GIBRALTAR	
				0.00379370	\$10.51	REG	152114	SCH D OF GIBRALTAR AREA	
				0.00084450	\$2.34	VTAE	001300	NORTHEAST WISCONSIN VTAE DISTRICT	
Parcel Total:					\$33.32				

LEGAL DESCRIPTION: T31 R27-E S32 PT OF NENE				PARCEL NO:				CONTROL NO: 112168	
1.1	\$3,708.32	0.74729213	\$2,771.20						
				0	\$0.00	STAT	999999	STATE OF WISCONSIN	
				0.00395540	\$10.96	CNTY	15	DOOR COUNTY	
				0.00343270	\$9.51	MUNI	15014	TOWN OF GIBRALTAR	
				0.00379370	\$10.51	REG	152114	SCH D OF GIBRALTAR AREA	
				0.00084450	\$2.34	VTAE	001300	NORTHEAST WISCONSIN VTAE DISTRICT	
Parcel Total:					\$33.32				



State of Wisconsin / Department of Natural Resources

Tony Evers , Governor

Adam N Payne , Secretary

5/22/2023

Chapter 70.114 - Aids Payment Worksheet For Tax Year 2022(Payment Year 2023) - Payment Due January 31, 2023

1432 of 7056

LEGAL DESCRIPTION: T31 R27-E S20 PT OF NENE				PARCEL NO:				CONTROL NO: 112180	
1.11	\$3,742.03	0.74729213	\$2,796.39						
				0	\$0.00	STAT	999999	STATE OF WISCONSIN	
				0.00395540	\$11.06	CNTY	15	DOOR COUNTY	
				0.00343270	\$9.60	MUNI	15014	TOWN OF GIBRALTAR	
				0.00379370	\$10.61	REG	152114	SCH D OF GIBRALTAR AREA	
				0.00084450	\$2.36	VTAE	001300	NORTHEAST WISCONSIN VTAE DISTRICT	
Parcel Total:					\$33.63				

LEGAL DESCRIPTION: T31 R27-E S20 PT OF NWNE				PARCEL NO:				CONTROL NO: 112181	
1.11	\$3,742.03	0.74729213	\$2,796.39						
				0	\$0.00	STAT	999999	STATE OF WISCONSIN	
				0.00395540	\$11.06	CNTY	15	DOOR COUNTY	
				0.00343270	\$9.60	MUNI	15014	TOWN OF GIBRALTAR	
				0.00379370	\$10.61	REG	152114	SCH D OF GIBRALTAR AREA	
				0.00084450	\$2.36	VTAE	001300	NORTHEAST WISCONSIN VTAE DISTRICT	
Parcel Total:					\$33.63				

LEGAL DESCRIPTION: T31 R27-E S20 PT OF SWNE				PARCEL NO:				CONTROL NO: 112182	
1.11	\$3,742.03	0.74729213	\$2,796.39						
				0	\$0.00	STAT	999999	STATE OF WISCONSIN	
				0.00395540	\$11.06	CNTY	15	DOOR COUNTY	
				0.00343270	\$9.60	MUNI	15014	TOWN OF GIBRALTAR	
				0.00379370	\$10.61	REG	152114	SCH D OF GIBRALTAR AREA	
				0.00084450	\$2.36	VTAE	001300	NORTHEAST WISCONSIN VTAE DISTRICT	
Parcel Total:					\$33.63				



State of Wisconsin / Department of Natural Resources

Tony Evers , Governor

Adam N Payne , Secretary

5/22/2023

Chapter 70.114 - Aids Payment Worksheet For Tax Year 2022(Payment Year 2023) - Payment Due January 31, 2023

1433 of 7056

LEGAL DESCRIPTION: T31 R27-E S20 PT OF NWSE				PARCEL NO:				CONTROL NO: 112183	
1.11	\$3,742.03	0.74729213	\$2,796.39						
				0	\$0.00	STAT	999999	STATE OF WISCONSIN	
				0.00395540	\$11.06	CNTY	15	DOOR COUNTY	
				0.00343270	\$9.60	MUNI	15014	TOWN OF GIBRALTAR	
				0.00379370	\$10.61	REG	152114	SCH D OF GIBRALTAR AREA	
				0.00084450	\$2.36	VTAE	001300	NORTHEAST WISCONSIN VTAE DISTRICT	
Parcel Total:					\$33.63				

LEGAL DESCRIPTION: T31 R27-E S20 PT OF SWSE				PARCEL NO:				CONTROL NO: 112184	
1.11	\$3,742.03	0.74729213	\$2,796.39						
				0	\$0.00	STAT	999999	STATE OF WISCONSIN	
				0.00395540	\$11.06	CNTY	15	DOOR COUNTY	
				0.00343270	\$9.60	MUNI	15014	TOWN OF GIBRALTAR	
				0.00379370	\$10.61	REG	152114	SCH D OF GIBRALTAR AREA	
				0.00084450	\$2.36	VTAE	001300	NORTHEAST WISCONSIN VTAE DISTRICT	
Parcel Total:					\$33.63				

File Number Total:	\$1,309.71
--------------------	------------

Municipality Total:	\$5,710.13
---------------------	------------



State of Wisconsin / Department of Natural Resources

Tony Evers , Governor

Adam N Payne , Secretary

5/22/2023

Chapter 70.114 - Aids Payment Worksheet For Tax Year 2022(Payment Year 2023) - Payment Due January 31, 2023

1434 of 7056

DETAIL FOR TOWN OF LIBERTY GROVE, DOOR COUNTY

Acres	Est. Adjust. Purch. Price	Level of Assessment	Adjusted Local Value	Net Gen. Tax Rate	Calc. Aid Pay Amount	Taxing Jurisdiction	Description
FILE NO: FM 10095 *		DATE OF PURCHASE: 12/31/2010			GRANTOR: Wagon Trail Inc. (Rowleys Ba		
LEGAL DESCRIPTION: T32 R28-E S25 CSM #2595, Lot #1				PARCEL NO: 018-02-25322844B,018-02-25322844C,018-02-25322841H		CONTROL NO: 119240	
3.25	\$780,601.33	0.77126443	\$602,050.04				
				0	\$0.00	STAT 999999	STATE OF WISCONSIN
				0.00384140	\$2,312.72	CNTY 15	DOOR COUNTY
				0.00248770	\$1,497.74	MUNI 15018	TOWN OF LIBERTY GROVE
				0.00368430	\$2,218.13	REG 152114	SCH D OF GIBRALTAR AREA
				0.00082020	\$493.81	VTAE 001300	NORTHEAST WISCONSIN VTAE DISTRICT
Parcel Total:					\$6,522.40		
File Number Total:					\$6,522.40		



State of Wisconsin / Department of Natural Resources

Tony Evers , Governor

Adam N Payne , Secretary

5/22/2023

Chapter 70.114 - Aids Payment Worksheet For Tax Year 2022(Payment Year 2023) - Payment Due January 31, 2023

1435 of 7056

FILE NO: FM 10355 *	DATE OF PURCHASE: 03/03/2017	GRANTOR: Wagon Trail Inc. & Wagon Tra		
LEGAL DESCRIPTION: T32 R28-E S25 Lot 1, CSM 2594	PARCEL NO: 018-02-25322844C1	CONTROL NO: 132459		
2	\$39,462.60	0.77126443	\$30,436.10	
	0	\$0.00	STAT 999999	STATE OF WISCONSIN
	0.00384140	\$116.92	CNTY 15	DOOR COUNTY
	0.00248770	\$75.72	MUNI 15018	TOWN OF LIBERTY GROVE
	0.00368430	\$112.14	REG 152114	SCH D OF GIBRALTAR AREA
	0.00082020	\$24.96	VTAE 001300	NORTHEAST WISCONSIN VTAE DISTRICT
Parcel Total:		\$329.74		

File Number Total:	\$329.74
--------------------	----------

FILE NO: NA 20164 *	DATE OF PURCHASE: 03/10/1994	GRANTOR: MARY L HUBER ET AL		
LEGAL DESCRIPTION: T31 R28-E S22 PT GV LT 4	PARCEL NO: 018-01-22312844B	CONTROL NO: 137528		
2.5	\$8,534.94	0.77126443	\$6,582.69	
	0	\$0.00	STAT 999999	STATE OF WISCONSIN
	0.00384140	\$25.29	CNTY 15	DOOR COUNTY
	0.00248770	\$16.38	MUNI 15018	TOWN OF LIBERTY GROVE
	0.00368430	\$24.25	REG 152114	SCH D OF GIBRALTAR AREA
	0.00082020	\$5.40	VTAE 001300	NORTHEAST WISCONSIN VTAE DISTRICT
Parcel Total:		\$71.32		

File Number Total:	\$71.32
--------------------	---------



State of Wisconsin / Department of Natural Resources

Tony Evers , Governor

Adam N Payne , Secretary

5/22/2023

Chapter 70.114 - Aids Payment Worksheet For Tax Year 2022(Payment Year 2023) - Payment Due January 31, 2023

1436 of 7056

FILE NO: P 1667 *	DATE OF PURCHASE: 05/30/1996	GRANTOR: GRANATA FAMILY LIMITED PARTN
LEGAL DESCRIPTION: T32 R29-E S09 PT GV LT 4	PARCEL NO: 018-0309-32-29-14B	CONTROL NO: 77132
1.38	\$736,537.76	0.77126443 \$568,065.37
	0	\$0.00 STAT 999999 STATE OF WISCONSIN
	0.00384140	\$2,182.17 CNTY 15 DOOR COUNTY
	0.00248770	\$1,413.20 MUNI 15018 TOWN OF LIBERTY GROVE
	0.00368430	\$2,092.92 REG 152114 SCH D OF GIBRALTAR AREA
	0.00082020	\$465.93 VTAE 001300 NORTHEAST WISCONSIN VTAE DISTRICT
Parcel Total:		\$6,154.22

File Number Total:	\$6,154.22
--------------------	------------

FILE NO: P 1700 *	DATE OF PURCHASE: 01/12/1998	GRANTOR: LAWRENCE W OLSON
LEGAL DESCRIPTION: T32 R29-E S17 PT OF SWSE	PARCEL NO: 018-03-17322943B	CONTROL NO: 80079
3.25	\$40,018.57	0.77126443 \$30,864.90
	0	\$0.00 STAT 999999 STATE OF WISCONSIN
	0.00384140	\$118.56 CNTY 15 DOOR COUNTY
	0.00248770	\$76.78 MUNI 15018 TOWN OF LIBERTY GROVE
	0.00368430	\$113.72 REG 152114 SCH D OF GIBRALTAR AREA
	0.00082020	\$25.32 VTAE 001300 NORTHEAST WISCONSIN VTAE DISTRICT
Parcel Total:		\$334.38

File Number Total:	\$334.38
--------------------	----------



State of Wisconsin / Department of Natural Resources

Tony Evers , Governor

Adam N Payne , Secretary

5/22/2023

Chapter 70.114 - Aids Payment Worksheet For Tax Year 2022(Payment Year 2023) - Payment Due January 31, 2023

1437 of 7056

FILE NO: WM 60743 *	DATE OF PURCHASE: 07/06/2021	GRANTOR: Donald & Douglas Lettie
LEGAL DESCRIPTION: T31 R28-E S28 PT OF SESE	PARCEL NO: 0180128312844B	CONTROL NO: 141155

20	\$9,364.07	0.77126443	\$7,222.17
----	------------	------------	------------

0	\$0.00	STAT	999999	STATE OF WISCONSIN
0.00384140	\$27.74	CNTY	15	DOOR COUNTY
0.00248770	\$17.97	MUNI	15018	TOWN OF LIBERTY GROVE
0.00368430	\$26.61	REG	152114	SCH D OF GIBRALTAR AREA
0.00082020	\$5.92	VTAE	001300	NORTHEAST WISCONSIN VTAE DISTRICT

Parcel Total:	\$78.24
---------------	---------

File Number Total:	\$78.24
--------------------	---------

Municipality Total:	\$13,490.30
---------------------	-------------



State of Wisconsin / Department of Natural Resources

Tony Evers , Governor

Adam N Payne , Secretary

5/22/2023

Chapter 70.114 - Aids Payment Worksheet For Tax Year 2022(Payment Year 2023) - Payment Due January 31, 2023

1438 of 7056

DETAIL FOR TOWN OF NASEWAUPEE, DOOR COUNTY

Acres	Est. Adjust. Purch. Price	Level of Assessment	Adjusted Local Value	Net Gen. Tax Rate	Calc. Aid Pay Amount	----- Taxing Jurisdiction ----- Type	Code	Description
FILE NO: P 1579 *			DATE OF PURCHASE: 10/27/1993			GRANTOR: ORVILLE DIETRICH		
LEGAL DESCRIPTION: T28 R25-E S35 PT OF NESE				PARCEL NO: 020-02-35272541A		CONTROL NO: 71894		
5.11	\$30,309.74	0.74222850	\$22,496.75					
				0	\$0.00	STAT	999999	STATE OF WISCONSIN
				0.00380930	\$85.70	CNTY	15	DOOR COUNTY
				0.001491	\$33.54	MUNI	15020	TOWN OF NASEWAUPEE
				0.01067320	\$240.11	REG	155457	SCH D OF SOUTHERN DOOR COUNTY
				0.00081340	\$18.30	VTAE	001300	NORTHEAST WISCONSIN VTAE DISTRICT
Parcel Total:					\$377.65			
File Number Total:					\$377.65			



State of Wisconsin / Department of Natural Resources

Tony Evers , Governor

Adam N Payne , Secretary

5/22/2023

Chapter 70.114 - Aids Payment Worksheet For Tax Year 2022(Payment Year 2023) - Payment Due January 31, 2023

1439 of 7056

FILE NO: P 1646 *	DATE OF PURCHASE: 10/25/1995	GRANTOR: HAZEL M SAWDO
LEGAL DESCRIPTION: T28 R25-E S35 PT OF NESE	PARCEL NO: 02-00-23-5282541B	CONTROL NO: 75834

0.5	\$18,944.98	0.74222850	\$14,061.50
-----	-------------	------------	-------------

0	\$0.00	STAT	999999	STATE OF WISCONSIN
---	--------	------	--------	--------------------

0.00380930	\$53.56	CNTY	15	DOOR COUNTY
------------	---------	------	----	-------------

0.001491	\$20.97	MUNI	15020	TOWN OF NASEWAUPEE
----------	---------	------	-------	--------------------

0.01067320	\$150.08	REG	155457	SCH D OF SOUTHERN DOOR COUNTY
------------	----------	-----	--------	-------------------------------

0.00081340	\$11.44	VTAE	001300	NORTHEAST WISCONSIN VTAE DISTRICT
------------	---------	------	--------	-----------------------------------

Parcel Total:	\$236.05
---------------	----------

File Number Total:	\$236.05
--------------------	----------

Municipality Total:	\$613.70
---------------------	----------



State of Wisconsin / Department of Natural Resources

Tony Evers , Governor

Adam N Payne , Secretary

5/22/2023

Chapter 70.114 - Aids Payment Worksheet For Tax Year 2022(Payment Year 2023) - Payment Due January 31, 2023

1440 of 7056

DETAIL FOR TOWN OF SEVASTOPOL, DOOR COUNTY

Acres	Est. Adjust. Purch. Price	Level of Assessment	Adjusted Local Value	Net Gen. Tax Rate	Calc. Aid Pay Amount	----- Taxing Jurisdiction ----- Type	Code	Description
-------	------------------------------	------------------------	-------------------------	----------------------	-------------------------	---	------	-------------

FILE NO: FI 2441 *	DATE OF PURCHASE: 08/01/1995	GRANTOR: DOOR COUNTY
--------------------	------------------------------	----------------------

LEGAL DESCRIPTION: T28 R25-E S13 PT OF NWNE	PARCEL NO: 022-011-3282-511A	CONTROL NO: 75453
---	------------------------------	-------------------

1	\$1,709.24	0.74740631	\$1,277.50					
				0	\$0.00	STAT	999999	STATE OF WISCONSIN
				0.00393490	\$5.03	CNTY	15	DOOR COUNTY
				0.00084840	\$1.08	MUNI	15022	TOWN OF SEVASTOPOL
				0.00774630	\$9.90	REG	155130	SCH D OF SEVASTOPOL
				0.00084020	\$1.07	VTAE	001300	NORTHEAST WISCONSIN VTAE DISTRICT

Parcel Total: \$17.08

LEGAL DESCRIPTION: T28 R25-E S13 PT OF SWNE	PARCEL NO: 022-011-3282-511B	CONTROL NO: 75454
---	------------------------------	-------------------

0.16	\$284.87	0.74740631	\$212.92					
				0	\$0.00	STAT	999999	STATE OF WISCONSIN
				0.00393490	\$0.84	CNTY	15	DOOR COUNTY
				0.00084840	\$0.18	MUNI	15022	TOWN OF SEVASTOPOL
				0.00774630	\$1.65	REG	155130	SCH D OF SEVASTOPOL
				0.00084020	\$0.18	VTAE	001300	NORTHEAST WISCONSIN VTAE DISTRICT

Parcel Total: \$2.85

File Number Total: \$19.93



State of Wisconsin / Department of Natural Resources

Tony Evers , Governor

Adam N Payne , Secretary

5/22/2023

Chapter 70.114 - Aids Payment Worksheet For Tax Year 2022(Payment Year 2023) - Payment Due January 31, 2023

1441 of 7056

FILE NO: FI 2442 *	DATE OF PURCHASE: 09/18/1996	GRANTOR: BLAINE DREUTZER
LEGAL DESCRIPTION: T28 R25-E S13 PT OF NWNE	PARCEL NO: 022-011-3282-511	CONTROL NO: 77433
0.67	\$8,626.43	0.74740631 \$6,447.45
	0	\$0.00 STAT 999999 STATE OF WISCONSIN
	0.00393490	\$25.37 CNTY 15 DOOR COUNTY
	0.00084840	\$5.47 MUNI 15022 TOWN OF SEVASTOPOL
	0.00774630	\$49.94 REG 155130 SCH D OF SEVASTOPOL
	0.00084020	\$5.42 VTAE 001300 NORTHEAST WISCONSIN VTAE DISTRICT
Parcel Total:		\$86.20

LEGAL DESCRIPTION: T28 R25-E S13 PT OF SWNE	PARCEL NO: 022-011-3282-511	CONTROL NO: 77434
0.05	\$645.32	0.74740631 \$482.32
	0	\$0.00 STAT 999999 STATE OF WISCONSIN
	0.00393490	\$1.90 CNTY 15 DOOR COUNTY
	0.00084840	\$0.41 MUNI 15022 TOWN OF SEVASTOPOL
	0.00774630	\$3.74 REG 155130 SCH D OF SEVASTOPOL
	0.00084020	\$0.41 VTAE 001300 NORTHEAST WISCONSIN VTAE DISTRICT
Parcel Total:		\$6.46

File Number Total:	\$92.66
--------------------	---------



State of Wisconsin / Department of Natural Resources

Tony Evers , Governor

Adam N Payne , Secretary

5/22/2023

Chapter 70.114 - Aids Payment Worksheet For Tax Year 2022(Payment Year 2023) - Payment Due January 31, 2023

1442 of 7056

FILE NO: FI 2442 A	DATE OF PURCHASE: 01/24/1997	GRANTOR: BLAINE DREUTZER		
LEGAL DESCRIPTION: T28 R25-E S13 PT OF SWNE	PARCEL NO: 78761	CONTROL NO: 78761		
0.01	\$88.59	0.74740631	\$66.21	
	0	\$0.00	STAT 999999	STATE OF WISCONSIN
	0.00393490	\$0.26	CNTY 15	DOOR COUNTY
	0.00084840	\$0.06	MUNI 15022	TOWN OF SEVASTOPOL
	0.00774630	\$0.51	REG 155130	SCH D OF SEVASTOPOL
	0.00084020	\$0.06	VTAE 001300	NORTHEAST WISCONSIN VTAE DISTRICT
Parcel Total:		\$0.89		

File Number Total:	\$0.89
--------------------	--------

FILE NO: NA 20085 *	DATE OF PURCHASE: 10/16/2012	GRANTOR: Door County Land Trust (Baud		
LEGAL DESCRIPTION: T28 R27-E S16 PT OF SESE	PARCEL NO: 022-03-16282744A	CONTROL NO: 125182		
0.56	\$1,637.32	0.74740631	\$1,223.74	
	0	\$0.00	STAT 999999	STATE OF WISCONSIN
	0.00393490	\$4.82	CNTY 15	DOOR COUNTY
	0.00084840	\$1.04	MUNI 15022	TOWN OF SEVASTOPOL
	0.00774630	\$9.48	REG 155130	SCH D OF SEVASTOPOL
	0.00084020	\$1.03	VTAE 001300	NORTHEAST WISCONSIN VTAE DISTRICT
Parcel Total:		\$16.37		



State of Wisconsin / Department of Natural Resources

Tony Evers , Governor

Adam N Payne , Secretary

5/22/2023

Chapter 70.114 - Aids Payment Worksheet For Tax Year 2022(Payment Year 2023) - Payment Due January 31, 2023

1443 of 7056

LEGAL DESCRIPTION: T28 R27-E S21 PT OF NWNE	PARCEL NO: 022-03-21282712C	CONTROL NO: 125183
---	-----------------------------	--------------------

20	\$32,411.64	0.74740631	\$24,224.67
----	-------------	------------	-------------

0	\$0.00	STAT	999999	STATE OF WISCONSIN
0.00393490	\$95.32	CNTY	15	DOOR COUNTY
0.00084840	\$20.55	MUNI	15022	TOWN OF SEVASTOPOL
0.00774630	\$187.65	REG	155130	SCH D OF SEVASTOPOL
0.00084020	\$20.35	VTAE	001300	NORTHEAST WISCONSIN VTAE DISTRICT

Parcel Total:	\$323.87
---------------	----------

LEGAL DESCRIPTION: T28 R27-E S16 PT OF SESW	PARCEL NO: 022-03-16282734	CONTROL NO: 125184
---	----------------------------	--------------------

37.66	\$35,589.26	0.74740631	\$26,599.63
-------	-------------	------------	-------------

0	\$0.00	STAT	999999	STATE OF WISCONSIN
0.00393490	\$104.67	CNTY	15	DOOR COUNTY
0.00084840	\$22.57	MUNI	15022	TOWN OF SEVASTOPOL
0.00774630	\$206.05	REG	155130	SCH D OF SEVASTOPOL
0.00084020	\$22.35	VTAE	001300	NORTHEAST WISCONSIN VTAE DISTRICT

Parcel Total:	\$355.64
---------------	----------

LEGAL DESCRIPTION: T28 R27-E S22 PT GV LT 2	PARCEL NO: 022-26-0073	CONTROL NO: 125185
---	------------------------	--------------------

1.24	\$3,625.49	0.74740631	\$2,709.71
------	------------	------------	------------

0	\$0.00	STAT	999999	STATE OF WISCONSIN
0.00393490	\$10.66	CNTY	15	DOOR COUNTY
0.00084840	\$2.30	MUNI	15022	TOWN OF SEVASTOPOL
0.00774630	\$20.99	REG	155130	SCH D OF SEVASTOPOL
0.00084020	\$2.28	VTAE	001300	NORTHEAST WISCONSIN VTAE DISTRICT

Parcel Total:	\$36.23
---------------	---------



State of Wisconsin / Department of Natural Resources

Tony Evers , Governor

Adam N Payne , Secretary

5/22/2023

Chapter 70.114 - Aids Payment Worksheet For Tax Year 2022(Payment Year 2023) - Payment Due January 31, 2023

1444 of 7056

LEGAL DESCRIPTION: T28 R27-E S21 PT GV LT 1				PARCEL NO: 022-03-21282711				CONTROL NO: 125186	
20	\$35,589.26	0.74740631	\$26,599.63						
				0	\$0.00	STAT	999999	STATE OF WISCONSIN	
				0.00393490	\$104.67	CNTY	15	DOOR COUNTY	
				0.00084840	\$22.57	MUNI	15022	TOWN OF SEVASTOPOL	
				0.00774630	\$206.05	REG	155130	SCH D OF SEVASTOPOL	
				0.00084020	\$22.35	VTAE	001300	NORTHEAST WISCONSIN VTAE DISTRICT	
Parcel Total:					\$355.64				

LEGAL DESCRIPTION: T28 R27-E S21 PT GV LT 1				PARCEL NO: 022-03-21282711B				CONTROL NO: 125187	
1.72	\$3,050.51	0.74740631	\$2,279.97						
				0	\$0.00	STAT	999999	STATE OF WISCONSIN	
				0.00393490	\$8.97	CNTY	15	DOOR COUNTY	
				0.00084840	\$1.93	MUNI	15022	TOWN OF SEVASTOPOL	
				0.00774630	\$17.66	REG	155130	SCH D OF SEVASTOPOL	
				0.00084020	\$1.92	VTAE	001300	NORTHEAST WISCONSIN VTAE DISTRICT	
Parcel Total:					\$30.48				

LEGAL DESCRIPTION: T28 R27-E S21 PT OF NWSW				PARCEL NO: 022-03-21282723B				CONTROL NO: 125188	
4.92	\$12,710.45	0.74740631	\$9,499.87						
				0	\$0.00	STAT	999999	STATE OF WISCONSIN	
				0.00393490	\$37.38	CNTY	15	DOOR COUNTY	
				0.00084840	\$8.06	MUNI	15022	TOWN OF SEVASTOPOL	
				0.00774630	\$73.59	REG	155130	SCH D OF SEVASTOPOL	
				0.00084020	\$7.98	VTAE	001300	NORTHEAST WISCONSIN VTAE DISTRICT	
Parcel Total:					\$127.01				



State of Wisconsin / Department of Natural Resources

Tony Evers , Governor

Adam N Payne , Secretary

5/22/2023

Chapter 70.114 - Aids Payment Worksheet For Tax Year 2022(Payment Year 2023) - Payment Due January 31, 2023

1445 of 7056

LEGAL DESCRIPTION: T28 R27-E S21 SWNE	PARCEL NO: 022-03-21282713	CONTROL NO: 125189
---------------------------------------	----------------------------	--------------------

40	\$46,393.14	0.74740631	\$34,674.52	
----	-------------	------------	-------------	--

0	\$0.00	STAT	999999	STATE OF WISCONSIN
0.00393490	\$136.44	CNTY	15	DOOR COUNTY
0.00084840	\$29.42	MUNI	15022	TOWN OF SEVASTOPOL
0.00774630	\$268.60	REG	155130	SCH D OF SEVASTOPOL
0.00084020	\$29.13	VTAE	001300	NORTHEAST WISCONSIN VTAE DISTRICT

Parcel Total:	\$463.59
---------------	----------

LEGAL DESCRIPTION: T28 R27-E S21 PT OF SENE	PARCEL NO: 022-03-21282714	CONTROL NO: 125190
---	----------------------------	--------------------

27	\$48,045.50	0.74740631	\$35,909.51	
----	-------------	------------	-------------	--

0	\$0.00	STAT	999999	STATE OF WISCONSIN
0.00393490	\$141.30	CNTY	15	DOOR COUNTY
0.00084840	\$30.47	MUNI	15022	TOWN OF SEVASTOPOL
0.00774630	\$278.16	REG	155130	SCH D OF SEVASTOPOL
0.00084020	\$30.17	VTAE	001300	NORTHEAST WISCONSIN VTAE DISTRICT

Parcel Total:	\$480.10
---------------	----------

LEGAL DESCRIPTION: T28 R27-E S21 PT OF SWNW	PARCEL NO: 022-03-21282723B	CONTROL NO: 125191
---	-----------------------------	--------------------

18.8	\$25,420.90	0.74740631	\$18,999.74	
------	-------------	------------	-------------	--

0	\$0.00	STAT	999999	STATE OF WISCONSIN
0.00393490	\$74.76	CNTY	15	DOOR COUNTY
0.00084840	\$16.12	MUNI	15022	TOWN OF SEVASTOPOL
0.00774630	\$147.18	REG	155130	SCH D OF SEVASTOPOL
0.00084020	\$15.96	VTAE	001300	NORTHEAST WISCONSIN VTAE DISTRICT

Parcel Total:	\$254.02
---------------	----------



State of Wisconsin / Department of Natural Resources

Tony Evers , Governor

Adam N Payne , Secretary

5/22/2023

Chapter 70.114 - Aids Payment Worksheet For Tax Year 2022(Payment Year 2023) - Payment Due January 31, 2023

1446 of 7056

LEGAL DESCRIPTION: T28 R27-E S21 PT OF NENW				PARCEL NO: 022-03-21282721				CONTROL NO: 125192	
34.72	\$34,572.42	0.74740631	\$25,839.65						
				0	\$0.00	STAT	999999	STATE OF WISCONSIN	
				0.00393490	\$101.68	CNTY	15	DOOR COUNTY	
				0.00084840	\$21.92	MUNI	15022	TOWN OF SEVASTOPOL	
				0.00774630	\$200.16	REG	155130	SCH D OF SEVASTOPOL	
				0.00084020	\$21.71	VTAE	001300	NORTHEAST WISCONSIN VTAE DISTRICT	
Parcel Total:					\$345.47				

LEGAL DESCRIPTION: T28 R27-E S21 PT OF SENW				PARCEL NO: 022-03-21282724				CONTROL NO: 125193	
36.7	\$35,335.05	0.74740631	\$26,409.64						
				0	\$0.00	STAT	999999	STATE OF WISCONSIN	
				0.00393490	\$103.92	CNTY	15	DOOR COUNTY	
				0.00084840	\$22.41	MUNI	15022	TOWN OF SEVASTOPOL	
				0.00774630	\$204.58	REG	155130	SCH D OF SEVASTOPOL	
				0.00084020	\$22.19	VTAE	001300	NORTHEAST WISCONSIN VTAE DISTRICT	
Parcel Total:					\$353.10				

LEGAL DESCRIPTION: T28 R27-E S21 PT OF NESW				PARCEL NO: 022-03-21282731				CONTROL NO: 125194	
30.82	\$33,428.48	0.74740631	\$24,984.66						
				0	\$0.00	STAT	999999	STATE OF WISCONSIN	
				0.00393490	\$98.31	CNTY	15	DOOR COUNTY	
				0.00084840	\$21.20	MUNI	15022	TOWN OF SEVASTOPOL	
				0.00774630	\$193.54	REG	155130	SCH D OF SEVASTOPOL	
				0.00084020	\$20.99	VTAE	001300	NORTHEAST WISCONSIN VTAE DISTRICT	
Parcel Total:					\$334.04				



State of Wisconsin / Department of Natural Resources

Tony Evers , Governor

Adam N Payne , Secretary

5/22/2023

Chapter 70.114 - Aids Payment Worksheet For Tax Year 2022(Payment Year 2023) - Payment Due January 31, 2023

1447 of 7056

LEGAL DESCRIPTION: T28 R27-E S21 NESE				PARCEL NO: 022-03-21282741				CONTROL NO: 125195	
40	\$64,823.29	0.74740631	\$48,449.33						
				0	\$0.00	STAT	999999	STATE OF WISCONSIN	
				0.00393490	\$190.64	CNTY	15	DOOR COUNTY	
				0.00084840	\$41.11	MUNI	15022	TOWN OF SEVASTOPOL	
				0.00774630	\$375.30	REG	155130	SCH D OF SEVASTOPOL	
				0.00084020	\$40.71	VTAE	001300	NORTHEAST WISCONSIN VTAE DISTRICT	
Parcel Total:					\$647.76				

LEGAL DESCRIPTION: T28 R27-E S21 NWSE				PARCEL NO: 022-03-21282742				CONTROL NO: 125196	
40	\$46,393.14	0.74740631	\$34,674.52						
				0	\$0.00	STAT	999999	STATE OF WISCONSIN	
				0.00393490	\$136.44	CNTY	15	DOOR COUNTY	
				0.00084840	\$29.42	MUNI	15022	TOWN OF SEVASTOPOL	
				0.00774630	\$268.60	REG	155130	SCH D OF SEVASTOPOL	
				0.00084020	\$29.13	VTAE	001300	NORTHEAST WISCONSIN VTAE DISTRICT	
Parcel Total:					\$463.59				

LEGAL DESCRIPTION: T28 R27-E S21 SESE				PARCEL NO: 022-03-21282744				CONTROL NO: 125197	
40	\$71,178.51	0.74740631	\$53,199.27						
				0	\$0.00	STAT	999999	STATE OF WISCONSIN	
				0.00393490	\$209.33	CNTY	15	DOOR COUNTY	
				0.00084840	\$45.14	MUNI	15022	TOWN OF SEVASTOPOL	
				0.00774630	\$412.10	REG	155130	SCH D OF SEVASTOPOL	
				0.00084020	\$44.70	VTAE	001300	NORTHEAST WISCONSIN VTAE DISTRICT	
Parcel Total:					\$711.27				



State of Wisconsin / Department of Natural Resources

Tony Evers , Governor

Adam N Payne , Secretary

5/22/2023

Chapter 70.114 - Aids Payment Worksheet For Tax Year 2022(Payment Year 2023) - Payment Due January 31, 2023

1448 of 7056

LEGAL DESCRIPTION: T28 R27-E S22 PT GV LT 1,2	PARCEL NO: 022-26-0095	CONTROL NO: 125198
---	------------------------	--------------------

49.28 \$87,702.10 0.74740631 \$65,549.10

0	\$0.00	STAT	999999	STATE OF WISCONSIN
0.00393490	\$257.93	CNTY	15	DOOR COUNTY
0.00084840	\$55.61	MUNI	15022	TOWN OF SEVASTOPOL
0.00774630	\$507.76	REG	155130	SCH D OF SEVASTOPOL
0.00084020	\$55.07	VTAE	001300	NORTHEAST WISCONSIN VTAE DISTRICT

Parcel Total: \$876.37

File Number Total: \$6,174.55

FILE NO: P 1839 *	DATE OF PURCHASE: 07/28/2004	GRANTOR: JOHN TSCHERNITZ ESTATE
-------------------	------------------------------	---------------------------------

LEGAL DESCRIPTION: T28 R27-E S02 PT GV LT 4	PARCEL NO: 0220302282742C	CONTROL NO: 92008
---	---------------------------	-------------------

0.44 \$393,006.68 0.74740631 \$293,735.67

0	\$0.00	STAT	999999	STATE OF WISCONSIN
0.00393490	\$1,155.83	CNTY	15	DOOR COUNTY
0.00084840	\$249.21	MUNI	15022	TOWN OF SEVASTOPOL
0.00774630	\$2,275.36	REG	155130	SCH D OF SEVASTOPOL
0.00084020	\$246.79	VTAE	001300	NORTHEAST WISCONSIN VTAE DISTRICT

Parcel Total: \$3,927.19

File Number Total: \$3,927.19



State of Wisconsin / Department of Natural Resources

Tony Evers , Governor

Adam N Payne , Secretary

5/22/2023

Chapter 70.114 - Aids Payment Worksheet For Tax Year 2022(Payment Year 2023) - Payment Due January 31, 2023

1449 of 7056

FILE NO: P 1841 *	DATE OF PURCHASE: 09/10/2004	GRANTOR: NANCY L HANSON, ET AL
LEGAL DESCRIPTION: T28 R27-E S02 GOV LOT 4	PARCEL NO: 022-03-02283742E	CONTROL NO: 91853

0.43 \$444,577.70 0.74740631 \$332,280.17

0	\$0.00	STAT	999999	STATE OF WISCONSIN
0.00393490	\$1,307.50	CNTY	15	DOOR COUNTY
0.00084840	\$281.92	MUNI	15022	TOWN OF SEVASTOPOL
0.00774630	\$2,573.93	REG	155130	SCH D OF SEVASTOPOL
0.00084020	\$279.18	VTAE	001300	NORTHEAST WISCONSIN VTAE DISTRICT

Parcel Total: \$4,442.53

File Number Total: \$4,442.53

Municipality Total: \$14,657.75



State of Wisconsin / Department of Natural Resources

Tony Evers , Governor

Adam N Payne , Secretary

5/22/2023

Chapter 70.114 - Aids Payment Worksheet For Tax Year 2022(Payment Year 2023) - Payment Due January 31, 2023

1450 of 7056

DETAIL FOR TOWN OF WASHINGTON, DOOR COUNTY

Acres	Est. Adjust. Purch. Price	Level of Assessment	Adjusted Local Value	Net Gen. Tax Rate	Calc. Aid Pay Amount	Type	Code	Taxing Jurisdiction Description
FILE NO: NA 526 *			DATE OF PURCHASE: 09/07/1993			GRANTOR: DOOR COUNTY		
LEGAL DESCRIPTION: T34 R30-E S29 SWNW				PARCEL NO: 028-04-29343023		CONTROL NO: 71768		
40	\$45,984.04	0.76811172	\$35,320.88	0	\$0.00	STAT	999999	STATE OF WISCONSIN
				0.00382560	\$135.12	CNTY	15	DOOR COUNTY
				0.00536530	\$189.51	MUNI	15028	TOWN OF WASHINGTON
				0.00497080	\$175.57	REG	156069	SCH D OF WASHINGTON
				0.00081680	\$28.85	VTAE	001300	NORTHEAST WISCONSIN VTAE DISTRICT
Parcel Total:					\$529.05			

LEGAL DESCRIPTION: T34 R30-E S29 NWNW				PARCEL NO: 028-04-29343022		CONTROL NO: 71769		
40	\$45,984.04	0.76811172	\$35,320.88	0	\$0.00	STAT	999999	STATE OF WISCONSIN
				0.00382560	\$135.12	CNTY	15	DOOR COUNTY
				0.00536530	\$189.51	MUNI	15028	TOWN OF WASHINGTON
				0.00497080	\$175.57	REG	156069	SCH D OF WASHINGTON
				0.00081680	\$28.85	VTAE	001300	NORTHEAST WISCONSIN VTAE DISTRICT
Parcel Total:					\$529.05			

File Number Total:	\$1,058.10
--------------------	------------



State of Wisconsin / Department of Natural Resources

Tony Evers , Governor

Adam N Payne , Secretary

5/22/2023

Chapter 70.114 - Aids Payment Worksheet For Tax Year 2022(Payment Year 2023) - Payment Due January 31, 2023

1451 of 7056

FILE NO: NA 793 *		DATE OF PURCHASE: 11/14/2002		GRANTOR: ALGOMA LUMBER COMPANY, INC.	
LEGAL DESCRIPTION: T33 R30-E S05 SENE		PARCEL NO: 028-03-05 333014		CONTROL NO: 87336	
40	\$325,611.67	0.76811172	\$250,106.14		
		0	\$0.00	STAT 999999	STATE OF WISCONSIN
		0.00382560	\$956.80	CNTY 15	DOOR COUNTY
		0.00536530	\$1,341.90	MUNI 15028	TOWN OF WASHINGTON
		0.00497080	\$1,243.22	REG 156069	SCH D OF WASHINGTON
		0.00081680	\$204.29	VTAE 001300	NORTHEAST WISCONSIN VTAE DISTRICT
Parcel Total:			\$3,746.21		

File Number Total:	\$3,746.21
--------------------	------------

FILE NO: NA 796 *		DATE OF PURCHASE: 01/18/2003		GRANTOR: RAYMOND AND BARBARA HANSEN T	
LEGAL DESCRIPTION: T33 R30-E S04 LT1-CSM-V7-P9		PARCEL NO: 0280304333031K		CONTROL NO: 89187	
0.55	\$49,206.88	0.76811172	\$37,796.38		
		0	\$0.00	STAT 999999	STATE OF WISCONSIN
		0.00382560	\$144.59	CNTY 15	DOOR COUNTY
		0.00536530	\$202.79	MUNI 15028	TOWN OF WASHINGTON
		0.00497080	\$187.88	REG 156069	SCH D OF WASHINGTON
		0.00081680	\$30.87	VTAE 001300	NORTHEAST WISCONSIN VTAE DISTRICT
Parcel Total:			\$566.13		



State of Wisconsin / Department of Natural Resources

Tony Evers , Governor

Adam N Payne , Secretary

5/22/2023

Chapter 70.114 - Aids Payment Worksheet For Tax Year 2022(Payment Year 2023) - Payment Due January 31, 2023

1452 of 7056

LEGAL DESCRIPTION: T33 R30-E S04 LT1-CSM-V7-P9	PARCEL NO: 0280304333031K	CONTROL NO: 89380
--	---------------------------	-------------------

2	\$178,933.21	0.76811172	\$137,440.70
---	--------------	------------	--------------

0	\$0.00	STAT	999999	STATE OF WISCONSIN
0.00382560	\$525.79	CNTY	15	DOOR COUNTY
0.00536530	\$737.41	MUNI	15028	TOWN OF WASHINGTON
0.00497080	\$683.19	REG	156069	SCH D OF WASHINGTON
0.00081680	\$112.27	VTAE	001300	NORTHEAST WISCONSIN VTAE DISTRICT

Parcel Total:	\$2,058.66
---------------	------------

File Number Total:	\$2,624.79
--------------------	------------

FILE NO: NA 804 *	DATE OF PURCHASE: 05/05/2003	GRANTOR: RAYMOND AND BARBARA HANSEN T
-------------------	------------------------------	---------------------------------------

LEGAL DESCRIPTION: T33 R30-E S04 LT2-CSM1161	PARCEL NO: 0280304333031L	CONTROL NO: 89182
--	---------------------------	-------------------

1.4	\$195,948.55	0.76811172	\$150,510.37
-----	--------------	------------	--------------

0	\$0.00	STAT	999999	STATE OF WISCONSIN
0.00382560	\$575.79	CNTY	15	DOOR COUNTY
0.00536530	\$807.54	MUNI	15028	TOWN OF WASHINGTON
0.00497080	\$748.16	REG	156069	SCH D OF WASHINGTON
0.00081680	\$122.94	VTAE	001300	NORTHEAST WISCONSIN VTAE DISTRICT

Parcel Total:	\$2,254.43
---------------	------------



State of Wisconsin / Department of Natural Resources

Tony Evers , Governor

Adam N Payne , Secretary

5/22/2023

Chapter 70.114 - Aids Payment Worksheet For Tax Year 2022(Payment Year 2023) - Payment Due January 31, 2023

1453 of 7056

LEGAL DESCRIPTION: T33 R30-E S04 OUTLT1-CSM1161	PARCEL NO: 0280304333031M	CONTROL NO: 89183
---	---------------------------	-------------------

0.6	\$19,594.85	0.76811172	\$15,051.04
-----	-------------	------------	-------------

0	\$0.00	STAT	999999	STATE OF WISCONSIN
0.00382560	\$57.58	CNTY	15	DOOR COUNTY
0.00536530	\$80.75	MUNI	15028	TOWN OF WASHINGTON
0.00497080	\$74.82	REG	156069	SCH D OF WASHINGTON
0.00081680	\$12.29	VTAE	001300	NORTHEAST WISCONSIN VTAE DISTRICT

Parcel Total:	\$225.44
---------------	----------

File Number Total:	\$2,479.87
--------------------	------------

FILE NO: NA 811 *	DATE OF PURCHASE: 07/31/2003	GRANTOR: STEPHEN BEZARK ET AL
-------------------	------------------------------	-------------------------------

LEGAL DESCRIPTION: T33 R30-E S04 PT GV LT 4	PARCEL NO: 028-03-04333033A	CONTROL NO: 89488
---	-----------------------------	-------------------

10	\$89,681.70	0.76811172	\$68,885.57
----	-------------	------------	-------------

0	\$0.00	STAT	999999	STATE OF WISCONSIN
0.00382560	\$263.53	CNTY	15	DOOR COUNTY
0.00536530	\$369.59	MUNI	15028	TOWN OF WASHINGTON
0.00497080	\$342.42	REG	156069	SCH D OF WASHINGTON
0.00081680	\$56.27	VTAE	001300	NORTHEAST WISCONSIN VTAE DISTRICT

Parcel Total:	\$1,031.81
---------------	------------



State of Wisconsin / Department of Natural Resources

Tony Evers , Governor

Adam N Payne , Secretary

5/22/2023

Chapter 70.114 - Aids Payment Worksheet For Tax Year 2022(Payment Year 2023) - Payment Due January 31, 2023

1454 of 7056

LEGAL DESCRIPTION: T33 R30-E S04 PT GV LT 4 PARCEL NO: 028-03-04333033A1 CONTROL NO: 89489

13.41 \$120,263.17 0.76811172 \$92,375.55

0	\$0.00	STAT	999999	STATE OF WISCONSIN
0.00382560	\$353.39	CNTY	15	DOOR COUNTY
0.00536530	\$495.62	MUNI	15028	TOWN OF WASHINGTON
0.00497080	\$459.18	REG	156069	SCH D OF WASHINGTON
0.00081680	\$75.46	VTAE	001300	NORTHEAST WISCONSIN VTAE DISTRICT

Parcel Total: \$1,383.65

File Number Total: \$2,415.46

FILE NO: NA 812 * DATE OF PURCHASE: 06/27/2003 GRANTOR: CURTIS E BORCHERS

LEGAL DESCRIPTION: T33 R30-E S05 PT OF SWSE PARCEL NO: 028-03-05333043 CONTROL NO: 88931

20.68 \$170,755.16 0.76811172 \$131,159.04

0	\$0.00	STAT	999999	STATE OF WISCONSIN
0.00382560	\$501.76	CNTY	15	DOOR COUNTY
0.00536530	\$703.71	MUNI	15028	TOWN OF WASHINGTON
0.00497080	\$651.96	REG	156069	SCH D OF WASHINGTON
0.00081680	\$107.13	VTAE	001300	NORTHEAST WISCONSIN VTAE DISTRICT

Parcel Total: \$1,964.56

File Number Total: \$1,964.56



State of Wisconsin / Department of Natural Resources

Tony Evers , Governor

Adam N Payne , Secretary

5/22/2023

Chapter 70.114 - Aids Payment Worksheet For Tax Year 2022(Payment Year 2023) - Payment Due January 31, 2023

1455 of 7056

FILE NO: NA 813 *	DATE OF PURCHASE: 03/08/2004	GRANTOR: M. DUTTON MOREHOUSE
LEGAL DESCRIPTION: T34 R30-E S30 PT OF SWNE	PARCEL NO: 028-04-30343013D	CONTROL NO: 91490
7.87	\$61,709.96	0.76811172 \$47,400.14
	0	\$0.00 STAT 999999 STATE OF WISCONSIN
	0.00382560	\$181.33 CNTY 15 DOOR COUNTY
	0.00536530	\$254.32 MUNI 15028 TOWN OF WASHINGTON
	0.00497080	\$235.62 REG 156069 SCH D OF WASHINGTON
	0.00081680	\$38.72 VTAE 001300 NORTHEAST WISCONSIN VTAE DISTRICT
Parcel Total:		\$709.99

LEGAL DESCRIPTION: T34 R30-E S30 PT OF NWSE	PARCEL NO: 0280430343042B	CONTROL NO: 91491
8.38	\$65,708.95	0.76811172 \$50,471.82
	0	\$0.00 STAT 999999 STATE OF WISCONSIN
	0.00382560	\$193.08 CNTY 15 DOOR COUNTY
	0.00536530	\$270.80 MUNI 15028 TOWN OF WASHINGTON
	0.00497080	\$250.88 REG 156069 SCH D OF WASHINGTON
	0.00081680	\$41.23 VTAE 001300 NORTHEAST WISCONSIN VTAE DISTRICT
Parcel Total:		\$755.99

File Number Total:	\$1,465.98
--------------------	------------



State of Wisconsin / Department of Natural Resources

Tony Evers , Governor

Adam N Payne , Secretary

5/22/2023

Chapter 70.114 - Aids Payment Worksheet For Tax Year 2022(Payment Year 2023) - Payment Due January 31, 2023

1456 of 7056

FILE NO: NA 822 *				DATE OF PURCHASE: 11/11/2003				GRANTOR: ROBERT L BJARNARSON			
LEGAL DESCRIPTION: T33 R30-E S05 SESE				PARCEL NO: 028-03-05333044				CONTROL NO: 89527			
40	\$293,223.00	0.76811172	\$225,228.02								
				0	\$0.00	STAT	999999	STATE OF WISCONSIN			
				0.00382560	\$861.62	CNTY	15	DOOR COUNTY			
				0.00536530	\$1,208.42	MUNI	15028	TOWN OF WASHINGTON			
				0.00497080	\$1,119.56	REG	156069	SCH D OF WASHINGTON			
				0.00081680	\$183.97	VTAE	001300	NORTHEAST WISCONSIN VTAE DISTRICT			
Parcel Total:					\$3,373.57						

File Number Total:					\$3,373.57						
--------------------	--	--	--	--	------------	--	--	--	--	--	--

FILE NO: NA 854 *				DATE OF PURCHASE: 03/21/2005				GRANTOR: DANIEL J NELSON			
LEGAL DESCRIPTION: T34 R30-E S30 PT OF NWSE				PARCEL NO: 028043034042E				CONTROL NO: 93285			
5.03	\$59,206.22	0.76811172	\$45,476.99								
				0	\$0.00	STAT	999999	STATE OF WISCONSIN			
				0.00382560	\$173.98	CNTY	15	DOOR COUNTY			
				0.00536530	\$244.00	MUNI	15028	TOWN OF WASHINGTON			
				0.00497080	\$226.06	REG	156069	SCH D OF WASHINGTON			
				0.00081680	\$37.15	VTAE	001300	NORTHEAST WISCONSIN VTAE DISTRICT			
Parcel Total:					\$681.19						



State of Wisconsin / Department of Natural Resources

Tony Evers , Governor

Adam N Payne , Secretary

5/22/2023

Chapter 70.114 - Aids Payment Worksheet For Tax Year 2022(Payment Year 2023) - Payment Due January 31, 2023

1457 of 7056

LEGAL DESCRIPTION: T34 R30-E S30 PT OF NWSE	PARCEL NO: 028043034042F	CONTROL NO: 93286
---	--------------------------	-------------------

5.01	\$58,912.23	0.76811172	\$45,251.18	
------	-------------	------------	-------------	--

0	\$0.00	STAT	999999	STATE OF WISCONSIN
0.00382560	\$173.11	CNTY	15	DOOR COUNTY
0.00536530	\$242.79	MUNI	15028	TOWN OF WASHINGTON
0.00497080	\$224.93	REG	156069	SCH D OF WASHINGTON
0.00081680	\$36.96	VTAE	001300	NORTHEAST WISCONSIN VTAE DISTRICT

Parcel Total:	\$677.79
---------------	----------

File Number Total:	\$1,358.98
--------------------	------------

FILE NO: NA 860 *	DATE OF PURCHASE: 01/17/2006	GRANTOR: BERNADETTE RAINSFORD
-------------------	------------------------------	-------------------------------

LEGAL DESCRIPTION: T33 R30-E S05 SWNE	PARCEL NO: 0280305333013	CONTROL NO: 96827
---------------------------------------	--------------------------	-------------------

40	\$258,298.80	0.76811172	\$198,402.34	
----	--------------	------------	--------------	--

0	\$0.00	STAT	999999	STATE OF WISCONSIN
0.00382560	\$759.00	CNTY	15	DOOR COUNTY
0.00536530	\$1,064.49	MUNI	15028	TOWN OF WASHINGTON
0.00497080	\$986.22	REG	156069	SCH D OF WASHINGTON
0.00081680	\$162.06	VTAE	001300	NORTHEAST WISCONSIN VTAE DISTRICT

Parcel Total:	\$2,971.77
---------------	------------

File Number Total:	\$2,971.77
--------------------	------------



State of Wisconsin / Department of Natural Resources

Tony Evers , Governor

Adam N Payne , Secretary

5/22/2023

Chapter 70.114 - Aids Payment Worksheet For Tax Year 2022(Payment Year 2023) - Payment Due January 31, 2023

1458 of 7056

FILE NO: NA 882 *				DATE OF PURCHASE: 05/01/2006				GRANTOR: JAMES L GOODWIN			
LEGAL DESCRIPTION: T33 R30-E S04 PT OF SENW				PARCEL NO: 028-03-04333024E				CONTROL NO: 96761			
5.07	\$48,987.70	0.76811172	\$37,628.03								
				0	\$0.00	STAT	999999	STATE OF WISCONSIN			
				0.00382560	\$143.95	CNTY	15	DOOR COUNTY			
				0.00536530	\$201.89	MUNI	15028	TOWN OF WASHINGTON			
				0.00497080	\$187.04	REG	156069	SCH D OF WASHINGTON			
				0.00081680	\$30.74	VTAE	001300	NORTHEAST WISCONSIN VTAE DISTRICT			
Parcel Total:					\$563.62						

LEGAL DESCRIPTION: T33 R30-E S04 PT OF SENW				PARCEL NO: 028-03-04333024F				CONTROL NO: 96762			
5.07	\$48,987.70	0.76811172	\$37,628.03								
				0	\$0.00	STAT	999999	STATE OF WISCONSIN			
				0.00382560	\$143.95	CNTY	15	DOOR COUNTY			
				0.00536530	\$201.89	MUNI	15028	TOWN OF WASHINGTON			
				0.00497080	\$187.04	REG	156069	SCH D OF WASHINGTON			
				0.00081680	\$30.74	VTAE	001300	NORTHEAST WISCONSIN VTAE DISTRICT			
Parcel Total:					\$563.62						



State of Wisconsin / Department of Natural Resources

Tony Evers , Governor

Adam N Payne , Secretary

5/22/2023

Chapter 70.114 - Aids Payment Worksheet For Tax Year 2022(Payment Year 2023) - Payment Due January 31, 2023

1459 of 7056

LEGAL DESCRIPTION: T33 R30-E S04 PT OF SENW PARCEL NO: 028-03-04333024G CONTROL NO: 96763

5.06 \$48,987.70 0.76811172 \$37,628.03

0 \$0.00 STAT 999999 STATE OF WISCONSIN

0.00382560 \$143.95 CNTY 15 DOOR COUNTY

0.00536530 \$201.89 MUNI 15028 TOWN OF WASHINGTON

0.00497080 \$187.04 REG 156069 SCH D OF WASHINGTON

0.00081680 \$30.74 VTAE 001300 NORTHEAST WISCONSIN VTAE DISTRICT

Parcel Total: \$563.62

LEGAL DESCRIPTION: T33 R30-E S04 PT OF SENW PARCEL NO: 028-03-04333024H CONTROL NO: 96764

5.06 \$48,987.70 0.76811172 \$37,628.03

0 \$0.00 STAT 999999 STATE OF WISCONSIN

0.00382560 \$143.95 CNTY 15 DOOR COUNTY

0.00536530 \$201.89 MUNI 15028 TOWN OF WASHINGTON

0.00497080 \$187.04 REG 156069 SCH D OF WASHINGTON

0.00081680 \$30.74 VTAE 001300 NORTHEAST WISCONSIN VTAE DISTRICT

Parcel Total: \$563.62

File Number Total: \$2,254.48



State of Wisconsin / Department of Natural Resources

Tony Evers , Governor

Adam N Payne , Secretary

5/22/2023

Chapter 70.114 - Aids Payment Worksheet For Tax Year 2022(Payment Year 2023) - Payment Due January 31, 2023

1460 of 7056

FILE NO: NA 884 *				DATE OF PURCHASE: 07/13/2006				GRANTOR: MICHAEL J GIACOBASSI			
LEGAL DESCRIPTION: T33 R30-E S04 PT OF SWNW				PARCEL NO: 028-0304333023B1				CONTROL NO: 96759			
5.05	\$50,101.06	0.76811172	\$38,483.21								
				0	\$0.00	STAT	999999	STATE OF WISCONSIN			
				0.00382560	\$147.22	CNTY	15	DOOR COUNTY			
				0.00536530	\$206.47	MUNI	15028	TOWN OF WASHINGTON			
				0.00497080	\$191.29	REG	156069	SCH D OF WASHINGTON			
				0.00081680	\$31.43	VTAE	001300	NORTHEAST WISCONSIN VTAE DISTRICT			
Parcel Total:					\$576.41						

LEGAL DESCRIPTION: T33 R30-E S04 PT OF SWNW				PARCEL NO: 028-0304333023B2				CONTROL NO: 96760			
5.05	\$50,101.06	0.76811172	\$38,483.21								
				0	\$0.00	STAT	999999	STATE OF WISCONSIN			
				0.00382560	\$147.22	CNTY	15	DOOR COUNTY			
				0.00536530	\$206.47	MUNI	15028	TOWN OF WASHINGTON			
				0.00497080	\$191.29	REG	156069	SCH D OF WASHINGTON			
				0.00081680	\$31.43	VTAE	001300	NORTHEAST WISCONSIN VTAE DISTRICT			
Parcel Total:					\$576.41						

File Number Total:					\$1,152.82						
--------------------	--	--	--	--	------------	--	--	--	--	--	--



State of Wisconsin / Department of Natural Resources

Tony Evers , Governor

Adam N Payne , Secretary

5/22/2023

Chapter 70.114 - Aids Payment Worksheet For Tax Year 2022(Payment Year 2023) - Payment Due January 31, 2023

1461 of 7056

FILE NO: NA 901 *				DATE OF PURCHASE: 02/06/2007				GRANTOR: DOOR COUNTY LAND TRUST			
LEGAL DESCRIPTION: T34 R30-E S30 NENE				PARCEL NO: 028-04-30343011				CONTROL NO: 97404			
40	\$196,627.28	0.76811172	\$151,031.72								
				0	\$0.00	STAT	999999	STATE OF WISCONSIN			
				0.00382560	\$577.78	CNTY	15	DOOR COUNTY			
				0.00536530	\$810.33	MUNI	15028	TOWN OF WASHINGTON			
				0.00497080	\$750.75	REG	156069	SCH D OF WASHINGTON			
				0.00081680	\$123.37	VTAE	001300	NORTHEAST WISCONSIN VTAE DISTRICT			
Parcel Total:					\$2,262.23						

LEGAL DESCRIPTION: T34 R30-E S30 NWNE				PARCEL NO: 028-04-30343012				CONTROL NO: 97405			
40	\$196,627.28	0.76811172	\$151,031.72								
				0	\$0.00	STAT	999999	STATE OF WISCONSIN			
				0.00382560	\$577.78	CNTY	15	DOOR COUNTY			
				0.00536530	\$810.33	MUNI	15028	TOWN OF WASHINGTON			
				0.00497080	\$750.75	REG	156069	SCH D OF WASHINGTON			
				0.00081680	\$123.37	VTAE	001300	NORTHEAST WISCONSIN VTAE DISTRICT			
Parcel Total:					\$2,262.23						

File Number Total:					\$4,524.46						
--------------------	--	--	--	--	------------	--	--	--	--	--	--



State of Wisconsin / Department of Natural Resources

Tony Evers , Governor

Adam N Payne , Secretary

5/22/2023

Chapter 70.114 - Aids Payment Worksheet For Tax Year 2022(Payment Year 2023) - Payment Due January 31, 2023

1462 of 7056

FILE NO: NA 20012 *				DATE OF PURCHASE: 02/24/2009				GRANTOR: Door County Land Trust			
LEGAL DESCRIPTION: T33 R30-E S04 PT OF NENW				PARCEL NO: 028-03-04333021				CONTROL NO: 104701			
20	\$150,815.03	0.76811172	\$115,842.79	0	\$0.00	STAT	999999	STATE OF WISCONSIN			
				0.00382560	\$443.16	CNTY	15	DOOR COUNTY			
				0.00536530	\$621.53	MUNI	15028	TOWN OF WASHINGTON			
				0.00497080	\$575.83	REG	156069	SCH D OF WASHINGTON			
				0.00081680	\$94.62	VTAE	001300	NORTHEAST WISCONSIN VTAE DISTRICT			
Parcel Total:				\$1,735.14							

LEGAL DESCRIPTION: T33 R30-E S04 PT OF NWNW				PARCEL NO: 028-03-04222022F & 0422022E				CONTROL NO: 104702			
14.75	\$111,226.09	0.76811172	\$85,434.06	0	\$0.00	STAT	999999	STATE OF WISCONSIN			
				0.00382560	\$326.83	CNTY	15	DOOR COUNTY			
				0.00536530	\$458.38	MUNI	15028	TOWN OF WASHINGTON			
				0.00497080	\$424.67	REG	156069	SCH D OF WASHINGTON			
				0.00081680	\$69.78	VTAE	001300	NORTHEAST WISCONSIN VTAE DISTRICT			
Parcel Total:				\$1,279.66							



State of Wisconsin / Department of Natural Resources

Tony Evers , Governor

Adam N Payne , Secretary

5/22/2023

Chapter 70.114 - Aids Payment Worksheet For Tax Year 2022(Payment Year 2023) - Payment Due January 31, 2023

1463 of 7056

LEGAL DESCRIPTION: T33 R30-E S04 PT OF SWNW	PARCEL NO: 028-03-04222023C, E, &D	CONTROL NO: 104703
---	------------------------------------	--------------------

10	\$75,407.52	0.76811172	\$57,921.40
----	-------------	------------	-------------

0	\$0.00	STAT	999999	STATE OF WISCONSIN
0.00382560	\$221.58	CNTY	15	DOOR COUNTY
0.00536530	\$310.77	MUNI	15028	TOWN OF WASHINGTON
0.00497080	\$287.92	REG	156069	SCH D OF WASHINGTON
0.00081680	\$47.31	VTAE	001300	NORTHEAST WISCONSIN VTAE DISTRICT

Parcel Total:	\$867.58
---------------	----------

File Number Total:	\$3,882.38
--------------------	------------

FILE NO: NA 20017 *	DATE OF PURCHASE: 05/18/2009	GRANTOR: Michael P Davis
---------------------	------------------------------	--------------------------

LEGAL DESCRIPTION: T33 R30-E S04 PT GV LT 3	PARCEL NO: 028-03-04333031N	CONTROL NO: 106120
---	-----------------------------	--------------------

24.5	\$256,414.65	0.76811172	\$196,955.09
------	--------------	------------	--------------

0	\$0.00	STAT	999999	STATE OF WISCONSIN
0.00382560	\$753.46	CNTY	15	DOOR COUNTY
0.00536530	\$1,056.73	MUNI	15028	TOWN OF WASHINGTON
0.00497080	\$979.02	REG	156069	SCH D OF WASHINGTON
0.00081680	\$160.88	VTAE	001300	NORTHEAST WISCONSIN VTAE DISTRICT

Parcel Total:	\$2,950.09
---------------	------------

File Number Total:	\$2,950.09
--------------------	------------



State of Wisconsin / Department of Natural Resources

Tony Evers , Governor

Adam N Payne , Secretary

5/22/2023

Chapter 70.114 - Aids Payment Worksheet For Tax Year 2022(Payment Year 2023) - Payment Due January 31, 2023

1464 of 7056

FILE NO: NA 20071 *	DATE OF PURCHASE: 10/10/2011	GRANTOR: Door County Land Trust		
LEGAL DESCRIPTION: T33 R30-E S04 PT GV LT 2	PARCEL NO: 028-0304333013A	CONTROL NO: 123182		
40.35	\$68,152.71	0.76811172	\$52,348.90	
	0	\$0.00	STAT 999999	STATE OF WISCONSIN
	0.00382560	\$200.26	CNTY 15	DOOR COUNTY
	0.00536530	\$280.87	MUNI 15028	TOWN OF WASHINGTON
	0.00497080	\$260.22	REG 156069	SCH D OF WASHINGTON
	0.00081680	\$42.76	VTAE 001300	NORTHEAST WISCONSIN VTAE DISTRICT
Parcel Total:		\$784.11		

File Number Total:	\$784.11
--------------------	----------

FILE NO: P 1568 *	DATE OF PURCHASE: 07/16/1993	GRANTOR: P.Y. KESKAR		
LEGAL DESCRIPTION: T33 R29-E S13 PT OF SWSW	PARCEL NO: 028-01-13332912D	CONTROL NO: 71565		
5.05	\$105,345.26	0.76811172	\$80,916.93	
	0	\$0.00	STAT 999999	STATE OF WISCONSIN
	0.00382560	\$309.55	CNTY 15	DOOR COUNTY
	0.00536530	\$434.14	MUNI 15028	TOWN OF WASHINGTON
	0.00497080	\$402.22	REG 156069	SCH D OF WASHINGTON
	0.00081680	\$66.10	VTAE 001300	NORTHEAST WISCONSIN VTAE DISTRICT
Parcel Total:		\$1,212.01		

File Number Total:	\$1,212.01
--------------------	------------



State of Wisconsin / Department of Natural Resources

Tony Evers , Governor

Adam N Payne , Secretary

5/22/2023

Chapter 70.114 - Aids Payment Worksheet For Tax Year 2022(Payment Year 2023) - Payment Due January 31, 2023

1465 of 7056

FILE NO: P 1886 *	DATE OF PURCHASE: 08/16/2006	GRANTOR: DOOR COUNTY LAND TRUST
LEGAL DESCRIPTION: T33 R29-E S13 PT OF SWSE	PARCEL NO: 028-0113332912F	CONTROL NO: 96864
12.4 \$296,709.61 0.76811172 \$227,906.13		
	0 \$0.00 STAT 999999	STATE OF WISCONSIN
	0.00382560 \$871.87 CNTY 15	DOOR COUNTY
	0.00536530 \$1,222.79 MUNI 15028	TOWN OF WASHINGTON
	0.00497080 \$1,132.87 REG 156069	SCH D OF WASHINGTON
	0.00081680 \$186.16 VTAE 001300	NORTHEAST WISCONSIN VTAE DISTRICT
Parcel Total:		\$3,413.69

File Number Total:	\$3,413.69
--------------------	------------

FILE NO: PR 40028 *	DATE OF PURCHASE: 02/24/2009	GRANTOR: Door County Land Trust
LEGAL DESCRIPTION: T33 R29-E S24 PT OF NWNE	PARCEL NO: 028-0113332912G	CONTROL NO: 104820
2.6 \$71,078.37 0.76811172 \$54,596.13		
	0 \$0.00 STAT 999999	STATE OF WISCONSIN
	0.00382560 \$208.86 CNTY 15	DOOR COUNTY
	0.00536530 \$292.93 MUNI 15028	TOWN OF WASHINGTON
	0.00497080 \$271.39 REG 156069	SCH D OF WASHINGTON
	0.00081680 \$44.60 VTAE 001300	NORTHEAST WISCONSIN VTAE DISTRICT
Parcel Total:		\$817.78

File Number Total:	\$817.78
--------------------	----------



State of Wisconsin / Department of Natural Resources

Tony Evers , Governor

Adam N Payne , Secretary

5/22/2023

Chapter 70.114 - Aids Payment Worksheet For Tax Year 2022(Payment Year 2023) - Payment Due January 31, 2023

1466 of 7056

FILE NO: PR 40241 *	DATE OF PURCHASE: 12/12/1994	GRANTOR: LONN L FRYE
LEGAL DESCRIPTION: T33 R30-E S08 LTQ-CSM422	PARCEL NO: 028-03-08333044J	CONTROL NO: 137487
4.54	\$5,771.93	0.76811172 \$4,433.49
	0	\$0.00 STAT 999999 STATE OF WISCONSIN
	0.00382560	\$16.96 CNTY 15 DOOR COUNTY
	0.00536530	\$23.79 MUNI 15028 TOWN OF WASHINGTON
	0.00497080	\$22.04 REG 156069 SCH D OF WASHINGTON
	0.00081680	\$3.62 VTAE 001300 NORTHEAST WISCONSIN VTAE DISTRICT
Parcel Total:		\$66.41

LEGAL DESCRIPTION: T33 R30-E S08 LTP-CSM421	PARCEL NO: 028-03-08333044H	CONTROL NO: 137488
5.88	\$7,516.93	0.76811172 \$5,773.84
	0	\$0.00 STAT 999999 STATE OF WISCONSIN
	0.00382560	\$22.09 CNTY 15 DOOR COUNTY
	0.00536530	\$30.98 MUNI 15028 TOWN OF WASHINGTON
	0.00497080	\$28.70 REG 156069 SCH D OF WASHINGTON
	0.00081680	\$4.72 VTAE 001300 NORTHEAST WISCONSIN VTAE DISTRICT
Parcel Total:		\$86.49

File Number Total:	\$152.90
--------------------	----------

Municipality Total:	\$44,604.01
---------------------	-------------



State of Wisconsin / Department of Natural Resources

Tony Evers , Governor

Adam N Payne , Secretary

5/22/2023

Chapter 70.114 - Aids Payment Worksheet For Tax Year 2022(Payment Year 2023) - Payment Due January 31, 2023

1467 of 7056

DETAIL FOR VILLAGE OF EPHRAIM, DOOR COUNTY

Acres	Est. Adjust. Purch. Price	Level of Assessment	Adjusted Local Value	Net Gen. Tax Rate	Calc. Aid Pay Amount	Type	Code	Taxing Jurisdiction Description
FILE NO: P 1643 *			DATE OF PURCHASE: 02/15/1996			GRANTOR: OSWALD STENZEL		
LEGAL DESCRIPTION: T31 R27-E S23 LT1-CSM549672				PARCEL NO: 121-01-23312733K		CONTROL NO: 76279		
12.26	\$703,664.81	0.72507041	\$510,206.53					
				0	\$0.00	STAT	999999	STATE OF WISCONSIN
				0.00407450	\$2,078.81	CNTY	15	DOOR COUNTY
				0.00352570	\$1,798.84	MUNI	15121	VILLAGE OF EPHRAIM
				0.00390780	\$1,993.80	REG	152114	SCH D OF GIBRALTAR AREA
				0.000870	\$443.89	VTAE	001300	NORTHEAST WISCONSIN VTAE DISTRICT
Parcel Total:					\$6,315.34			

File Number Total: \$6,315.34

FILE NO: P 1911 *			DATE OF PURCHASE: 05/22/2009			GRANTOR: Town Of Gibraltar		
LEGAL DESCRIPTION: T31 R27-E S23 PT OF SENW				PARCEL NO:		CONTROL NO: 112155		
1.11	\$5,181.67	0.72507041	\$3,757.08					
				0	\$0.00	STAT	999999	STATE OF WISCONSIN
				0.00407450	\$15.31	CNTY	15	DOOR COUNTY
				0.00352570	\$13.25	MUNI	15121	VILLAGE OF EPHRAIM
				0.00390780	\$14.68	REG	152114	SCH D OF GIBRALTAR AREA
				0.000870	\$3.27	VTAE	001300	NORTHEAST WISCONSIN VTAE DISTRICT
Parcel Total:					\$46.51			



State of Wisconsin / Department of Natural Resources

Tony Evers , Governor

Adam N Payne , Secretary

5/22/2023

Chapter 70.114 - Aids Payment Worksheet For Tax Year 2022(Payment Year 2023) - Payment Due January 31, 2023

1468 of 7056

LEGAL DESCRIPTION: T31 R27-E S23 PT OF NWSW				PARCEL NO:				CONTROL NO: 112156			
1.11	\$5,181.67	0.72507041	\$3,757.08								
				0	\$0.00	STAT	999999	STATE OF WISCONSIN			
				0.00407450	\$15.31	CNTY	15	DOOR COUNTY			
				0.00352570	\$13.25	MUNI	15121	VILLAGE OF EPHRAIM			
				0.00390780	\$14.68	REG	152114	SCH D OF GIBRALTAR AREA			
				0.000870	\$3.27	VTAE	001300	NORTHEAST WISCONSIN VTAE DISTRICT			
Parcel Total:					\$46.51						

LEGAL DESCRIPTION: T31 R27-E S23 PT OF SWSW				PARCEL NO:				CONTROL NO: 112157			
1.11	\$5,181.67	0.72507041	\$3,757.08								
				0	\$0.00	STAT	999999	STATE OF WISCONSIN			
				0.00407450	\$15.31	CNTY	15	DOOR COUNTY			
				0.00352570	\$13.25	MUNI	15121	VILLAGE OF EPHRAIM			
				0.00390780	\$14.68	REG	152114	SCH D OF GIBRALTAR AREA			
				0.000870	\$3.27	VTAE	001300	NORTHEAST WISCONSIN VTAE DISTRICT			
Parcel Total:					\$46.51						

LEGAL DESCRIPTION: T31 R27-E S23 PT OF NESW				PARCEL NO:				CONTROL NO: 112158			
1.11	\$5,181.67	0.72507041	\$3,757.08								
				0	\$0.00	STAT	999999	STATE OF WISCONSIN			
				0.00407450	\$15.31	CNTY	15	DOOR COUNTY			
				0.00352570	\$13.25	MUNI	15121	VILLAGE OF EPHRAIM			
				0.00390780	\$14.68	REG	152114	SCH D OF GIBRALTAR AREA			
				0.000870	\$3.27	VTAE	001300	NORTHEAST WISCONSIN VTAE DISTRICT			
Parcel Total:					\$46.51						



State of Wisconsin / Department of Natural Resources

Tony Evers , Governor

Adam N Payne , Secretary

5/22/2023

Chapter 70.114 - Aids Payment Worksheet For Tax Year 2022(Payment Year 2023) - Payment Due January 31, 2023

1469 of 7056

LEGAL DESCRIPTION: T31 R27-E S23 PT OF NWSE				PARCEL NO:				CONTROL NO: 112159	
1.11	\$5,181.67	0.72507041	\$3,757.08	0	\$0.00	STAT	999999	STATE OF WISCONSIN	
				0.00407450	\$15.31	CNTY	15	DOOR COUNTY	
				0.00352570	\$13.25	MUNI	15121	VILLAGE OF EPHRAIM	
				0.00390780	\$14.68	REG	152114	SCH D OF GIBRALTAR AREA	
				0.000870	\$3.27	VTAE	001300	NORTHEAST WISCONSIN VTAE DISTRICT	
Parcel Total:				\$46.51					

LEGAL DESCRIPTION: T31 R27-E S23 PT OF SENE				PARCEL NO:				CONTROL NO: 112160	
1.11	\$5,181.67	0.72507041	\$3,757.08	0	\$0.00	STAT	999999	STATE OF WISCONSIN	
				0.00407450	\$15.31	CNTY	15	DOOR COUNTY	
				0.00352570	\$13.25	MUNI	15121	VILLAGE OF EPHRAIM	
				0.00390780	\$14.68	REG	152114	SCH D OF GIBRALTAR AREA	
				0.000870	\$3.27	VTAE	001300	NORTHEAST WISCONSIN VTAE DISTRICT	
Parcel Total:				\$46.51					

LEGAL DESCRIPTION: T31 R27-E S23 PT OF NESE				PARCEL NO:				CONTROL NO: 112161	
1.11	\$5,181.67	0.72507041	\$3,757.08	0	\$0.00	STAT	999999	STATE OF WISCONSIN	
				0.00407450	\$15.31	CNTY	15	DOOR COUNTY	
				0.00352570	\$13.25	MUNI	15121	VILLAGE OF EPHRAIM	
				0.00390780	\$14.68	REG	152114	SCH D OF GIBRALTAR AREA	
				0.000870	\$3.27	VTAE	001300	NORTHEAST WISCONSIN VTAE DISTRICT	
Parcel Total:				\$46.51					



State of Wisconsin / Department of Natural Resources

Tony Evers , Governor

Adam N Payne , Secretary

5/22/2023

Chapter 70.114 - Aids Payment Worksheet For Tax Year 2022(Payment Year 2023) - Payment Due
January 31, 2023

1470 of 7056

File Number Total: \$325.57

Municipality Total: \$6,640.91



State of Wisconsin / Department of Natural Resources

Tony Evers , Governor

Adam N Payne , Secretary

5/22/2023

Chapter 70.114 - Aids Payment Worksheet For Tax Year 2022(Payment Year 2023) - Payment Due January 31, 2023

1471 of 7056

DETAIL FOR CITY OF STURGEON BAY, DOOR COUNTY

Acres	Est. Adjust. Purch. Price	Level of Assessment	Adjusted Local Value	Net Gen. Tax Rate	Calc. Aid Pay Amount	Type	Code	Taxing Jurisdiction Description
FILE NO: FM 10128 *			DATE OF PURCHASE: 07/21/2011			GRANTOR: Elizabeth J Rocker		
LEGAL DESCRIPTION: T27 R26-E S21 NWNE				PARCEL NO: 281-65-10300100		CONTROL NO: 119900		
5.87	\$12,981.58	0.81954969	\$10,639.05					
				0	\$0.00	STAT	999999	STATE OF WISCONSIN
				0.00364040	\$38.73	CNTY	15	DOOR COUNTY
				0.00834660	\$88.80	MUNI	15281	CITY OF STURGEON BAY
				0.01078830	\$114.78	REG	155642	SCH D OF STURGEON BAY
				0.000778	\$8.28	VTAE	001300	NORTHEAST WISCONSIN VTAE DISTRICT
Parcel Total:					\$250.59			

File Number Total: \$250.59

FILE NO: FM 10517 *			DATE OF PURCHASE: 12/21/1995			GRANTOR: RUBY FREDRICKSON		
LEGAL DESCRIPTION: T27 R26-E S09 L SMITH SUB 2				PARCEL NO: 281-32-16031400		CONTROL NO: 137511		
0.37	\$2,876.00	0.81954969	\$2,357.03					
				0	\$0.00	STAT	999999	STATE OF WISCONSIN
				0.00364040	\$8.58	CNTY	15	DOOR COUNTY
				0.00834660	\$19.67	MUNI	15281	CITY OF STURGEON BAY
				0.01078830	\$25.43	REG	155642	SCH D OF STURGEON BAY
				0.000778	\$1.83	VTAE	001300	NORTHEAST WISCONSIN VTAE DISTRICT
Parcel Total:					\$55.51			



State of Wisconsin / Department of Natural Resources

Tony Evers , Governor

Adam N Payne , Secretary

5/22/2023

Chapter 70.114 - Aids Payment Worksheet For Tax Year 2022(Payment Year 2023) - Payment Due January 31, 2023

1472 of 7056

LEGAL DESCRIPTION: T27 R26-E S09 L SMITH SUB 2				PARCEL NO: 281-32-16031600			CONTROL NO: 137512	
0.37	\$2,876.00	0.81954969	\$2,357.03					
				0	\$0.00	STAT	999999	STATE OF WISCONSIN
				0.00364040	\$8.58	CNTY	15	DOOR COUNTY
				0.00834660	\$19.67	MUNI	15281	CITY OF STURGEON BAY
				0.01078830	\$25.43	REG	155642	SCH D OF STURGEON BAY
				0.000778	\$1.83	VTAE	001300	NORTHEAST WISCONSIN VTAE DISTRICT
Parcel Total:					\$55.51			

LEGAL DESCRIPTION: T27 R26-E S09 L SMITH SUB 2				PARCEL NO: 281-32-16031700			CONTROL NO: 137513	
0.37	\$2,876.00	0.81954969	\$2,357.03					
				0	\$0.00	STAT	999999	STATE OF WISCONSIN
				0.00364040	\$8.58	CNTY	15	DOOR COUNTY
				0.00834660	\$19.67	MUNI	15281	CITY OF STURGEON BAY
				0.01078830	\$25.43	REG	155642	SCH D OF STURGEON BAY
				0.000778	\$1.83	VTAE	001300	NORTHEAST WISCONSIN VTAE DISTRICT
Parcel Total:					\$55.51			

LEGAL DESCRIPTION: T27 R26-E S09 L SMITH SUB 2				PARCEL NO: 281-32-16031800			CONTROL NO: 137514	
0.37	\$2,876.00	0.81954969	\$2,357.03					
				0	\$0.00	STAT	999999	STATE OF WISCONSIN
				0.00364040	\$8.58	CNTY	15	DOOR COUNTY
				0.00834660	\$19.67	MUNI	15281	CITY OF STURGEON BAY
				0.01078830	\$25.43	REG	155642	SCH D OF STURGEON BAY
				0.000778	\$1.83	VTAE	001300	NORTHEAST WISCONSIN VTAE DISTRICT
Parcel Total:					\$55.51			



State of Wisconsin / Department of Natural Resources

Tony Evers , Governor

Adam N Payne , Secretary

5/22/2023

Chapter 70.114 - Aids Payment Worksheet For Tax Year 2022(Payment Year 2023) - Payment Due January 31, 2023

1473 of 7056

LEGAL DESCRIPTION: T27 R26-E S09 L SMITH SUB 2				PARCEL NO: 281-32-16031900				CONTROL NO: 137515	
0.37	\$2,876.00	0.81954969	\$2,357.03						
				0	\$0.00	STAT	999999	STATE OF WISCONSIN	
				0.00364040	\$8.58	CNTY	15	DOOR COUNTY	
				0.00834660	\$19.67	MUNI	15281	CITY OF STURGEON BAY	
				0.01078830	\$25.43	REG	155642	SCH D OF STURGEON BAY	
				0.000778	\$1.83	VTAE	001300	NORTHEAST WISCONSIN VTAE DISTRICT	
Parcel Total:					\$55.51				

LEGAL DESCRIPTION: T27 R26-E S09 L SMITH SUB 2				PARCEL NO: 281-32-16032000				CONTROL NO: 137516	
0.37	\$2,876.00	0.81954969	\$2,357.03						
				0	\$0.00	STAT	999999	STATE OF WISCONSIN	
				0.00364040	\$8.58	CNTY	15	DOOR COUNTY	
				0.00834660	\$19.67	MUNI	15281	CITY OF STURGEON BAY	
				0.01078830	\$25.43	REG	155642	SCH D OF STURGEON BAY	
				0.000778	\$1.83	VTAE	001300	NORTHEAST WISCONSIN VTAE DISTRICT	
Parcel Total:					\$55.51				

LEGAL DESCRIPTION: T27 R26-E S09 L SMITH SUB 2				PARCEL NO: 281-32-16070800				CONTROL NO: 137517	
0.46	\$2,876.00	0.81954969	\$2,357.03						
				0	\$0.00	STAT	999999	STATE OF WISCONSIN	
				0.00364040	\$8.58	CNTY	15	DOOR COUNTY	
				0.00834660	\$19.67	MUNI	15281	CITY OF STURGEON BAY	
				0.01078830	\$25.43	REG	155642	SCH D OF STURGEON BAY	
				0.000778	\$1.83	VTAE	001300	NORTHEAST WISCONSIN VTAE DISTRICT	
Parcel Total:					\$55.51				



State of Wisconsin / Department of Natural Resources

Tony Evers , Governor

Adam N Payne , Secretary

5/22/2023

Chapter 70.114 - Aids Payment Worksheet For Tax Year 2022(Payment Year 2023) - Payment Due January 31, 2023

1474 of 7056

LEGAL DESCRIPTION: T27 R26-E S09 L SMITH SUB 2				PARCEL NO: 281-32-16031500			CONTROL NO: 137518		
0.41	\$3,166.40	0.81954969	\$2,595.02						
				0	\$0.00	STAT	999999	STATE OF WISCONSIN	
				0.00364040	\$9.45	CNTY	15	DOOR COUNTY	
				0.00834660	\$21.66	MUNI	15281	CITY OF STURGEON BAY	
				0.01078830	\$28.00	REG	155642	SCH D OF STURGEON BAY	
				0.000778	\$2.02	VTAE	001300	NORTHEAST WISCONSIN VTAE DISTRICT	
Parcel Total:				\$61.13					

LEGAL DESCRIPTION: T27 R26-E S09 L SMITH SUB 2				PARCEL NO: 281-32-16032200			CONTROL NO: 137519		
0.64	\$2,230.44	0.81954969	\$1,827.95						
				0	\$0.00	STAT	999999	STATE OF WISCONSIN	
				0.00364040	\$6.65	CNTY	15	DOOR COUNTY	
				0.00834660	\$15.26	MUNI	15281	CITY OF STURGEON BAY	
				0.01078830	\$19.72	REG	155642	SCH D OF STURGEON BAY	
				0.000778	\$1.42	VTAE	001300	NORTHEAST WISCONSIN VTAE DISTRICT	
Parcel Total:				\$43.05					

LEGAL DESCRIPTION: T27 R26-E S09 L SMITH SUB 2				PARCEL NO: 281-32-16070400			CONTROL NO: 137520		
0.34	\$2,876.00	0.81954969	\$2,357.03						
				0	\$0.00	STAT	999999	STATE OF WISCONSIN	
				0.00364040	\$8.58	CNTY	15	DOOR COUNTY	
				0.00834660	\$19.67	MUNI	15281	CITY OF STURGEON BAY	
				0.01078830	\$25.43	REG	155642	SCH D OF STURGEON BAY	
				0.000778	\$1.83	VTAE	001300	NORTHEAST WISCONSIN VTAE DISTRICT	
Parcel Total:				\$55.51					



State of Wisconsin / Department of Natural Resources

Tony Evers , Governor

Adam N Payne , Secretary

5/22/2023

Chapter 70.114 - Aids Payment Worksheet For Tax Year 2022(Payment Year 2023) - Payment Due January 31, 2023

1475 of 7056

LEGAL DESCRIPTION: T27 R26-E S09 L SMITH SUB 2				PARCEL NO: 281-32-16070500			CONTROL NO: 137521	
0.46	\$2,876.00	0.81954969	\$2,357.03					
				0	\$0.00	STAT	999999	STATE OF WISCONSIN
				0.00364040	\$8.58	CNTY	15	DOOR COUNTY
				0.00834660	\$19.67	MUNI	15281	CITY OF STURGEON BAY
				0.01078830	\$25.43	REG	155642	SCH D OF STURGEON BAY
				0.000778	\$1.83	VTAE	001300	NORTHEAST WISCONSIN VTAE DISTRICT
Parcel Total:					\$55.51			

LEGAL DESCRIPTION: T27 R26-E S09 L SMITH SUB 2				PARCEL NO: 281-32-16070600			CONTROL NO: 137522	
0.46	\$2,876.00	0.81954969	\$2,357.03					
				0	\$0.00	STAT	999999	STATE OF WISCONSIN
				0.00364040	\$8.58	CNTY	15	DOOR COUNTY
				0.00834660	\$19.67	MUNI	15281	CITY OF STURGEON BAY
				0.01078830	\$25.43	REG	155642	SCH D OF STURGEON BAY
				0.000778	\$1.83	VTAE	001300	NORTHEAST WISCONSIN VTAE DISTRICT
Parcel Total:					\$55.51			

LEGAL DESCRIPTION: T27 R26-E S09 L SMITH SUB 2				PARCEL NO: 281-32-16070700			CONTROL NO: 137523	
0.46	\$2,876.00	0.81954969	\$2,357.03					
				0	\$0.00	STAT	999999	STATE OF WISCONSIN
				0.00364040	\$8.58	CNTY	15	DOOR COUNTY
				0.00834660	\$19.67	MUNI	15281	CITY OF STURGEON BAY
				0.01078830	\$25.43	REG	155642	SCH D OF STURGEON BAY
				0.000778	\$1.83	VTAE	001300	NORTHEAST WISCONSIN VTAE DISTRICT
Parcel Total:					\$55.51			



State of Wisconsin / Department of Natural Resources

Tony Evers , Governor

Adam N Payne , Secretary

5/22/2023

Chapter 70.114 - Aids Payment Worksheet For Tax Year 2022(Payment Year 2023) - Payment Due January 31, 2023

1476 of 7056

LEGAL DESCRIPTION: T27 R26-E S09 L SMITH SUB 2				PARCEL NO: 281-32-16032100				CONTROL NO: 137524			
0.37	\$2,876.00	0.81954969	\$2,357.03								
				0	\$0.00	STAT	999999	STATE OF WISCONSIN			
				0.00364040	\$8.58	CNTY	15	DOOR COUNTY			
				0.00834660	\$19.67	MUNI	15281	CITY OF STURGEON BAY			
				0.01078830	\$25.43	REG	155642	SCH D OF STURGEON BAY			
				0.000778	\$1.83	VTAE	001300	NORTHEAST WISCONSIN VTAE DISTRICT			
Parcel Total:					\$55.51						

File Number Total:					\$770.30						
--------------------	--	--	--	--	----------	--	--	--	--	--	--

FILE NO: FM 10521 *				DATE OF PURCHASE: 07/21/2011				GRANTOR: Elizabeth J Rocker			
LEGAL DESCRIPTION: T27 R26-E S21 NWNE				PARCEL NO: 281-65-10300100				CONTROL NO: 137534			
34.13	\$15,078.08	0.81954969	\$12,357.23								
				0	\$0.00	STAT	999999	STATE OF WISCONSIN			
				0.00364040	\$44.99	CNTY	15	DOOR COUNTY			
				0.00834660	\$103.14	MUNI	15281	CITY OF STURGEON BAY			
				0.01078830	\$133.31	REG	155642	SCH D OF STURGEON BAY			
				0.000778	\$9.61	VTAE	001300	NORTHEAST WISCONSIN VTAE DISTRICT			
Parcel Total:					\$291.05						



State of Wisconsin / Department of Natural Resources

Tony Evers , Governor

Adam N Payne , Secretary

5/22/2023

Chapter 70.114 - Aids Payment Worksheet For Tax Year 2022(Payment Year 2023) - Payment Due January 31, 2023

1477 of 7056

LEGAL DESCRIPTION: T27 R26-E S21 SWNE	PARCEL NO: 281-65-10400100	CONTROL NO: 137535
---------------------------------------	----------------------------	--------------------

40	\$15,078.08	0.81954969	\$12,357.23	
----	-------------	------------	-------------	--

0	\$0.00	STAT	999999	STATE OF WISCONSIN
0.00364040	\$44.99	CNTY	15	DOOR COUNTY
0.00834660	\$103.14	MUNI	15281	CITY OF STURGEON BAY
0.01078830	\$133.31	REG	155642	SCH D OF STURGEON BAY
0.000778	\$9.61	VTAE	001300	NORTHEAST WISCONSIN VTAE DISTRICT

Parcel Total:	\$291.05
---------------	----------

File Number Total:	\$582.10
--------------------	----------

FILE NO: P 1853 *	DATE OF PURCHASE: 04/20/2005	GRANTOR: ROEN SALVAGE CO
-------------------	------------------------------	--------------------------

LEGAL DESCRIPTION: T27 R26-E S17 PT OF NWSE	PARCEL NO: 281-68-17000302	CONTROL NO: 93403
---	----------------------------	-------------------

4.7	\$92,255.09	0.81954969	\$75,607.63	
-----	-------------	------------	-------------	--

0	\$0.00	STAT	999999	STATE OF WISCONSIN
0.00364040	\$275.24	CNTY	15	DOOR COUNTY
0.00834660	\$631.06	MUNI	15281	CITY OF STURGEON BAY
0.01078830	\$815.68	REG	155642	SCH D OF STURGEON BAY
0.000778	\$58.83	VTAE	001300	NORTHEAST WISCONSIN VTAE DISTRICT

Parcel Total:	\$1,780.81
---------------	------------

File Number Total:	\$1,780.81
--------------------	------------



State of Wisconsin / Department of Natural Resources

Tony Evers , Governor

Adam N Payne , Secretary

5/22/2023

Chapter 70.114 - Aids Payment Worksheet For Tax Year 2022(Payment Year 2023) - Payment Due January 31, 2023

1478 of 7056

FILE NO: P 1856 *		DATE OF PURCHASE: 06/21/2007		GRANTOR: Bissen Real Estate, LLC	
LEGAL DESCRIPTION: T27 R26-E S17 Lot 1, CSM 2080		PARCEL NO: 281-68-17-001-005		CONTROL NO: 102240	
1.47	\$3,930.15	0.81954969	\$3,220.96		
		0	\$0.00	STAT 999999	STATE OF WISCONSIN
		0.00364040	\$11.73	CNTY 15	DOOR COUNTY
		0.00834660	\$26.88	MUNI 15281	CITY OF STURGEON BAY
		0.01078830	\$34.75	REG 155642	SCH D OF STURGEON BAY
		0.000778	\$2.51	VTAE 001300	NORTHEAST WISCONSIN VTAE DISTRICT
Parcel Total:			\$75.87		

File Number Total: \$75.87

FILE NO: P 1865 *		DATE OF PURCHASE: 10/12/2005		GRANTOR: DONNA CUMMING	
LEGAL DESCRIPTION: T27 R26-E S17 PT OF SWNE		PARCEL NO: 281-68-17-000301		CONTROL NO: 94110	
5.6	\$28,299.11	0.81954969	\$23,192.53		
		0	\$0.00	STAT 999999	STATE OF WISCONSIN
		0.00364040	\$84.43	CNTY 15	DOOR COUNTY
		0.00834660	\$193.58	MUNI 15281	CITY OF STURGEON BAY
		0.01078830	\$250.21	REG 155642	SCH D OF STURGEON BAY
		0.000778	\$18.04	VTAE 001300	NORTHEAST WISCONSIN VTAE DISTRICT
Parcel Total:			\$546.26		

File Number Total: \$546.26



State of Wisconsin / Department of Natural Resources

Tony Evers , Governor

Adam N Payne , Secretary

5/22/2023

Chapter 70.114 - Aids Payment Worksheet For Tax Year 2022(Payment Year 2023) - Payment Due January 31, 2023

1479 of 7056

FILE NO: PR 40112 *	DATE OF PURCHASE: 10/20/2011	GRANTOR: Kenneth A Chaudoir
LEGAL DESCRIPTION: T27 R26-E S09 ASSESSORS PLAT CITY OF S	PARCEL NO: 281-62-41000202	CONTROL NO: 122504

1.98	\$2,211.51	0.81954969	\$1,812.44
------	------------	------------	------------

0	\$0.00	STAT	999999	STATE OF WISCONSIN
0.00364040	\$6.60	CNTY	15	DOOR COUNTY
0.00834660	\$15.13	MUNI	15281	CITY OF STURGEON BAY
0.01078830	\$19.55	REG	155642	SCH D OF STURGEON BAY
0.000778	\$1.41	VTAE	001300	NORTHEAST WISCONSIN VTAE DISTRICT

Parcel Total:	\$42.69
---------------	---------

File Number Total:	\$42.69
--------------------	---------

Municipality Total:	\$4,048.62
---------------------	------------



State of Wisconsin / Department of Natural Resources

Tony Evers , Governor

Adam N Payne , Secretary

5/22/2023

Chapter 70.114 - Aids Payment Worksheet For Tax Year 2022(Payment Year 2023) - Payment Due January 31, 2023

1480 of 7056

DETAIL FOR TOWN OF AMNICON, DOUGLAS COUNTY

Acres	Est. Adjust. Purch. Price	Level of Assessment	Adjusted Local Value	Net Gen. Tax Rate	Calc. Aid Pay Amount	Taxing Jurisdiction	Description
FILE NO: PR 40201 *		DATE OF PURCHASE: 12/15/2015			GRANTOR: Estate of Marjorie Thompson		
LEGAL DESCRIPTION: T48 R12-W S29 PT OF SESE				PARCEL NO: AM-002-00687-00		CONTROL NO: 131601	
1.88	\$9,897.64	0.72548317	\$7,180.57				
				0	\$0.00	STAT 999999	STATE OF WISCONSIN
				0.00508460	\$36.51	CNTY 16	DOUGLAS COUNTY
				0.00204490	\$14.68	MUNI 16002	TOWN OF AMNICON
				0.00928610	\$66.68	REG 163297	SCH D OF MAPLE
				0.00033840	\$2.43	VTAE 001700	NORTHWOOD TECHNICAL COLLEGE
Parcel Total:					\$120.30		
File Number Total:					\$120.30		
Municipality Total:					\$120.30		



State of Wisconsin / Department of Natural Resources

Tony Evers , Governor

Adam N Payne , Secretary

5/22/2023

Chapter 70.114 - Aids Payment Worksheet For Tax Year 2022(Payment Year 2023) - Payment Due January 31, 2023

1481 of 7056

DETAIL FOR TOWN OF BENNETT, DOUGLAS COUNTY

Acres	Est. Adjust. Purch. Price	Level of Assessment	Adjusted Local Value	Net Gen. Tax Rate	Calc. Aid Pay Amount	----- Taxing Jurisdiction -----			
						Type	Code	Description	
FILE NO: NF 816 *		DATE OF PURCHASE: 12/28/2004				GRANTOR: DENNIS W KELLEHER			
LEGAL DESCRIPTION: T46 R11-W S28 PT OF SENW				PARCEL NO: BE-004-00397-00		CONTROL NO: 94057			
11	\$17,954.18	0.73748579	\$13,240.95						
				0	\$0.00	STAT	999999	STATE OF WISCONSIN	
				0.00506460	\$67.06	CNTY	16	DOUGLAS COUNTY	
				0.00399930	\$52.96	MUNI	16004	TOWN OF BENNETT	
				0.00832580	\$110.24	REG	165397	SCH D OF SOLON SPRINGS	
				0.000337	\$4.46	VTAE	001700	NORTHWOOD TECHNICAL COLLEGE	
Parcel Total:					\$234.72				

File Number Total: \$234.72

FILE NO: P 1631 A		DATE OF PURCHASE: 10/31/1995				GRANTOR: WISCONSIN CENTRAL LIMITED			
LEGAL DESCRIPTION: T45 R12-W S02 PT OF NENW				PARCEL NO: 76633		CONTROL NO: 76633			
1.82	\$3,292.93	0.73748579	\$2,428.49						
				0	\$0.00	STAT	999999	STATE OF WISCONSIN	
				0.00506460	\$12.30	CNTY	16	DOUGLAS COUNTY	
				0.00399930	\$9.71	MUNI	16004	TOWN OF BENNETT	
				0.00832580	\$20.22	REG	165397	SCH D OF SOLON SPRINGS	
				0.000337	\$0.82	VTAE	001700	NORTHWOOD TECHNICAL COLLEGE	
Parcel Total:					\$43.05				



State of Wisconsin / Department of Natural Resources

Tony Evers , Governor

Adam N Payne , Secretary

5/22/2023

Chapter 70.114 - Aids Payment Worksheet For Tax Year 2022(Payment Year 2023) - Payment Due January 31, 2023

1482 of 7056

LEGAL DESCRIPTION: T45 R12-W S02 PT OF NWNW				PARCEL NO: 76634				CONTROL NO: 76634			
1.62	\$2,929.54	0.73748579	\$2,160.49								
				0	\$0.00	STAT	999999	STATE OF WISCONSIN			
				0.00506460	\$10.94	CNTY	16	DOUGLAS COUNTY			
				0.00399930	\$8.64	MUNI	16004	TOWN OF BENNETT			
				0.00832580	\$17.99	REG	165397	SCH D OF SOLON SPRINGS			
				0.000337	\$0.73	VTAE	001700	NORTHWOOD TECHNICAL COLLEGE			
Parcel Total:					\$38.30						

LEGAL DESCRIPTION: T45 R12-W S02 PT OF SENW				PARCEL NO: 76635				CONTROL NO: 76635			
3.49	\$6,311.92	0.73748579	\$4,654.95								
				0	\$0.00	STAT	999999	STATE OF WISCONSIN			
				0.00506460	\$23.58	CNTY	16	DOUGLAS COUNTY			
				0.00399930	\$18.62	MUNI	16004	TOWN OF BENNETT			
				0.00832580	\$38.76	REG	165397	SCH D OF SOLON SPRINGS			
				0.000337	\$1.57	VTAE	001700	NORTHWOOD TECHNICAL COLLEGE			
Parcel Total:					\$82.53						

LEGAL DESCRIPTION: T45 R12-W S02 PT OF NESW				PARCEL NO: 76636				CONTROL NO: 76636			
0.35	\$631.75	0.73748579	\$465.91								
				0	\$0.00	STAT	999999	STATE OF WISCONSIN			
				0.00506460	\$2.36	CNTY	16	DOUGLAS COUNTY			
				0.00399930	\$1.86	MUNI	16004	TOWN OF BENNETT			
				0.00832580	\$3.88	REG	165397	SCH D OF SOLON SPRINGS			
				0.000337	\$0.16	VTAE	001700	NORTHWOOD TECHNICAL COLLEGE			
Parcel Total:					\$8.26						



State of Wisconsin / Department of Natural Resources

Tony Evers , Governor

Adam N Payne , Secretary

5/22/2023

Chapter 70.114 - Aids Payment Worksheet For Tax Year 2022(Payment Year 2023) - Payment Due January 31, 2023

1483 of 7056

LEGAL DESCRIPTION: T45 R12-W S02 PT OF NWSE				PARCEL NO: 76637			CONTROL NO: 76637		
3.19	\$5,769.62	0.73748579	\$4,255.01						
				0	\$0.00	STAT	999999	STATE OF WISCONSIN	
				0.00506460	\$21.55	CNTY	16	DOUGLAS COUNTY	
				0.00399930	\$17.02	MUNI	16004	TOWN OF BENNETT	
				0.00832580	\$35.43	REG	165397	SCH D OF SOLON SPRINGS	
				0.000337	\$1.43	VTAE	001700	NORTHWOOD TECHNICAL COLLEGE	
Parcel Total:					\$75.43				

LEGAL DESCRIPTION: T45 R12-W S02 PT OF SWSE				PARCEL NO: 76638			CONTROL NO: 76638		
4.03	\$7,290.30	0.73748579	\$5,376.49						
				0	\$0.00	STAT	999999	STATE OF WISCONSIN	
				0.00506460	\$27.23	CNTY	16	DOUGLAS COUNTY	
				0.00399930	\$21.50	MUNI	16004	TOWN OF BENNETT	
				0.00832580	\$44.76	REG	165397	SCH D OF SOLON SPRINGS	
				0.000337	\$1.81	VTAE	001700	NORTHWOOD TECHNICAL COLLEGE	
Parcel Total:					\$95.30				

LEGAL DESCRIPTION: T45 R12-W S02 PT OF SESE				PARCEL NO: 76639			CONTROL NO: 76639		
1.74	\$3,147.57	0.73748579	\$2,321.29						
				0	\$0.00	STAT	999999	STATE OF WISCONSIN	
				0.00506460	\$11.76	CNTY	16	DOUGLAS COUNTY	
				0.00399930	\$9.28	MUNI	16004	TOWN OF BENNETT	
				0.00832580	\$19.33	REG	165397	SCH D OF SOLON SPRINGS	
				0.000337	\$0.78	VTAE	001700	NORTHWOOD TECHNICAL COLLEGE	
Parcel Total:					\$41.15				



State of Wisconsin / Department of Natural Resources

Tony Evers , Governor

Adam N Payne , Secretary

5/22/2023

Chapter 70.114 - Aids Payment Worksheet For Tax Year 2022(Payment Year 2023) - Payment Due January 31, 2023

1484 of 7056

LEGAL DESCRIPTION: T46 R12-W S16 PT OF NWNE PARCEL NO: 76640 CONTROL NO: 76640

4.89 \$8,844.52 0.73748579 \$6,522.70

0 \$0.00 STAT 999999 STATE OF WISCONSIN

0.00506460 \$33.03 CNTY 16 DOUGLAS COUNTY

0.00399930 \$26.09 MUNI 16004 TOWN OF BENNETT

0.00832580 \$54.31 REG 165397 SCH D OF SOLON SPRINGS

0.000337 \$2.20 VTAE 001700 NORTHWOOD TECHNICAL COLLEGE

Parcel Total: \$115.63

LEGAL DESCRIPTION: T46 R12-W S16 PT OF SWNE PARCEL NO: 76641 CONTROL NO: 76641

4.49 \$8,123.31 0.73748579 \$5,990.83

0 \$0.00 STAT 999999 STATE OF WISCONSIN

0.00506460 \$30.34 CNTY 16 DOUGLAS COUNTY

0.00399930 \$23.96 MUNI 16004 TOWN OF BENNETT

0.00832580 \$49.88 REG 165397 SCH D OF SOLON SPRINGS

0.000337 \$2.02 VTAE 001700 NORTHWOOD TECHNICAL COLLEGE

Parcel Total: \$106.20

LEGAL DESCRIPTION: T46 R12-W S16 PT OF SENE PARCEL NO: 76642 CONTROL NO: 76642

0.1 \$178.90 0.73748579 \$131.94

0 \$0.00 STAT 999999 STATE OF WISCONSIN

0.00506460 \$0.67 CNTY 16 DOUGLAS COUNTY

0.00399930 \$0.53 MUNI 16004 TOWN OF BENNETT

0.00832580 \$1.10 REG 165397 SCH D OF SOLON SPRINGS

0.000337 \$0.04 VTAE 001700 NORTHWOOD TECHNICAL COLLEGE

Parcel Total: \$2.34



State of Wisconsin / Department of Natural Resources

Tony Evers , Governor

Adam N Payne , Secretary

5/22/2023

Chapter 70.114 - Aids Payment Worksheet For Tax Year 2022(Payment Year 2023) - Payment Due January 31, 2023

1485 of 7056

LEGAL DESCRIPTION: T46 R12-W S16 PT OF NESE				PARCEL NO: 76643				CONTROL NO: 76643			
3.4	\$6,149.79	0.73748579	\$4,535.38								
				0	\$0.00	STAT	999999	STATE OF WISCONSIN			
				0.00506460	\$22.97	CNTY	16	DOUGLAS COUNTY			
				0.00399930	\$18.14	MUNI	16004	TOWN OF BENNETT			
				0.00832580	\$37.76	REG	165397	SCH D OF SOLON SPRINGS			
				0.000337	\$1.53	VTAE	001700	NORTHWOOD TECHNICAL COLLEGE			
Parcel Total:					\$80.40						

LEGAL DESCRIPTION: T46 R12-W S16 PT OF SESE				PARCEL NO: 76644				CONTROL NO: 76644			
3.31	\$5,987.66	0.73748579	\$4,415.81								
				0	\$0.00	STAT	999999	STATE OF WISCONSIN			
				0.00506460	\$22.36	CNTY	16	DOUGLAS COUNTY			
				0.00399930	\$17.66	MUNI	16004	TOWN OF BENNETT			
				0.00832580	\$36.77	REG	165397	SCH D OF SOLON SPRINGS			
				0.000337	\$1.49	VTAE	001700	NORTHWOOD TECHNICAL COLLEGE			
Parcel Total:					\$78.28						

LEGAL DESCRIPTION: T46 R12-W S21 PT OF NENE				PARCEL NO: 76645				CONTROL NO: 76645			
1.74	\$3,147.57	0.73748579	\$2,321.29								
				0	\$0.00	STAT	999999	STATE OF WISCONSIN			
				0.00506460	\$11.76	CNTY	16	DOUGLAS COUNTY			
				0.00399930	\$9.28	MUNI	16004	TOWN OF BENNETT			
				0.00832580	\$19.33	REG	165397	SCH D OF SOLON SPRINGS			
				0.000337	\$0.78	VTAE	001700	NORTHWOOD TECHNICAL COLLEGE			
Parcel Total:					\$41.15						



State of Wisconsin / Department of Natural Resources

Tony Evers , Governor

Adam N Payne , Secretary

5/22/2023

Chapter 70.114 - Aids Payment Worksheet For Tax Year 2022(Payment Year 2023) - Payment Due January 31, 2023

1486 of 7056

LEGAL DESCRIPTION: T46 R12-W S22 PT OF NWNW				PARCEL NO: 76646			CONTROL NO: 76646		
3.02	\$5,462.13	0.73748579	\$4,028.24						
				0	\$0.00	STAT	999999	STATE OF WISCONSIN	
				0.00506460	\$20.40	CNTY	16	DOUGLAS COUNTY	
				0.00399930	\$16.11	MUNI	16004	TOWN OF BENNETT	
				0.00832580	\$33.54	REG	165397	SCH D OF SOLON SPRINGS	
				0.000337	\$1.36	VTAE	001700	NORTHWOOD TECHNICAL COLLEGE	
Parcel Total:					\$71.41				

LEGAL DESCRIPTION: T46 R12-W S22 PT OF SWNW				PARCEL NO: 76647			CONTROL NO: 76647		
4.61	\$8,341.35	0.73748579	\$6,151.63						
				0	\$0.00	STAT	999999	STATE OF WISCONSIN	
				0.00506460	\$31.16	CNTY	16	DOUGLAS COUNTY	
				0.00399930	\$24.60	MUNI	16004	TOWN OF BENNETT	
				0.00832580	\$51.22	REG	165397	SCH D OF SOLON SPRINGS	
				0.000337	\$2.07	VTAE	001700	NORTHWOOD TECHNICAL COLLEGE	
Parcel Total:					\$109.05				

LEGAL DESCRIPTION: T46 R12-W S22 PT OF SESW				PARCEL NO: 76648			CONTROL NO: 76648		
3.62	\$6,546.73	0.73748579	\$4,828.12						
				0	\$0.00	STAT	999999	STATE OF WISCONSIN	
				0.00506460	\$24.45	CNTY	16	DOUGLAS COUNTY	
				0.00399930	\$19.31	MUNI	16004	TOWN OF BENNETT	
				0.00832580	\$40.20	REG	165397	SCH D OF SOLON SPRINGS	
				0.000337	\$1.63	VTAE	001700	NORTHWOOD TECHNICAL COLLEGE	
Parcel Total:					\$85.59				



State of Wisconsin / Department of Natural Resources

Tony Evers , Governor

Adam N Payne , Secretary

5/22/2023

Chapter 70.114 - Aids Payment Worksheet For Tax Year 2022(Payment Year 2023) - Payment Due January 31, 2023

1487 of 7056

LEGAL DESCRIPTION: T46 R12-W S22 PT OF NWSW				PARCEL NO: 76649			CONTROL NO: 76649		
4.82	\$8,721.52	0.73748579	\$6,432.00						
				0	\$0.00	STAT	999999	STATE OF WISCONSIN	
				0.00506460	\$32.58	CNTY	16	DOUGLAS COUNTY	
				0.00399930	\$25.72	MUNI	16004	TOWN OF BENNETT	
				0.00832580	\$53.55	REG	165397	SCH D OF SOLON SPRINGS	
				0.000337	\$2.17	VTAE	001700	NORTHWOOD TECHNICAL COLLEGE	
Parcel Total:					\$114.02				

LEGAL DESCRIPTION: T46 R12-W S22 PT OF SWSW				PARCEL NO: 76650			CONTROL NO: 76650		
1.2	\$2,169.20	0.73748579	\$1,599.75						
				0	\$0.00	STAT	999999	STATE OF WISCONSIN	
				0.00506460	\$8.10	CNTY	16	DOUGLAS COUNTY	
				0.00399930	\$6.40	MUNI	16004	TOWN OF BENNETT	
				0.00832580	\$13.32	REG	165397	SCH D OF SOLON SPRINGS	
				0.000337	\$0.54	VTAE	001700	NORTHWOOD TECHNICAL COLLEGE	
Parcel Total:					\$28.36				

LEGAL DESCRIPTION: T46 R12-W S27 PT OF NENW				PARCEL NO: 76651			CONTROL NO: 76651		
4.82	\$8,721.52	0.73748579	\$6,432.00						
				0	\$0.00	STAT	999999	STATE OF WISCONSIN	
				0.00506460	\$32.58	CNTY	16	DOUGLAS COUNTY	
				0.00399930	\$25.72	MUNI	16004	TOWN OF BENNETT	
				0.00832580	\$53.55	REG	165397	SCH D OF SOLON SPRINGS	
				0.000337	\$2.17	VTAE	001700	NORTHWOOD TECHNICAL COLLEGE	
Parcel Total:					\$114.02				



State of Wisconsin / Department of Natural Resources

Tony Evers , Governor

Adam N Payne , Secretary

5/22/2023

Chapter 70.114 - Aids Payment Worksheet For Tax Year 2022(Payment Year 2023) - Payment Due January 31, 2023

1488 of 7056

LEGAL DESCRIPTION: T46 R12-W S27 PT OF SENW				PARCEL NO: 76652				CONTROL NO: 76652			
4.82	\$8,721.52	0.73748579	\$6,432.00								
				0	\$0.00	STAT	999999	STATE OF WISCONSIN			
				0.00506460	\$32.58	CNTY	16	DOUGLAS COUNTY			
				0.00399930	\$25.72	MUNI	16004	TOWN OF BENNETT			
				0.00832580	\$53.55	REG	165397	SCH D OF SOLON SPRINGS			
				0.000337	\$2.17	VTAE	001700	NORTHWOOD TECHNICAL COLLEGE			
Parcel Total:					\$114.02						

LEGAL DESCRIPTION: T46 R12-W S27 PT OF NESW				PARCEL NO: 76653				CONTROL NO: 76653			
1.02	\$1,844.94	0.73748579	\$1,360.61								
				0	\$0.00	STAT	999999	STATE OF WISCONSIN			
				0.00506460	\$6.89	CNTY	16	DOUGLAS COUNTY			
				0.00399930	\$5.44	MUNI	16004	TOWN OF BENNETT			
				0.00832580	\$11.33	REG	165397	SCH D OF SOLON SPRINGS			
				0.000337	\$0.46	VTAE	001700	NORTHWOOD TECHNICAL COLLEGE			
Parcel Total:					\$24.12						

LEGAL DESCRIPTION: T46 R12-W S27 PT OF NWSE				PARCEL NO: 76654				CONTROL NO: 76654			
3.8	\$6,876.58	0.73748579	\$5,071.38								
				0	\$0.00	STAT	999999	STATE OF WISCONSIN			
				0.00506460	\$25.68	CNTY	16	DOUGLAS COUNTY			
				0.00399930	\$20.28	MUNI	16004	TOWN OF BENNETT			
				0.00832580	\$42.22	REG	165397	SCH D OF SOLON SPRINGS			
				0.000337	\$1.71	VTAE	001700	NORTHWOOD TECHNICAL COLLEGE			
Parcel Total:					\$89.89						



State of Wisconsin / Department of Natural Resources

Tony Evers , Governor

Adam N Payne , Secretary

5/22/2023

Chapter 70.114 - Aids Payment Worksheet For Tax Year 2022(Payment Year 2023) - Payment Due January 31, 2023

1489 of 7056

LEGAL DESCRIPTION: T46 R12-W S27 PT OF SWSE	PARCEL NO: 76655	CONTROL NO: 76655
---	------------------	-------------------

3.01	\$5,445.36	0.73748579	\$4,015.88	
------	------------	------------	------------	--

0	\$0.00	STAT	999999	STATE OF WISCONSIN
0.00506460	\$20.34	CNTY	16	DOUGLAS COUNTY
0.00399930	\$16.06	MUNI	16004	TOWN OF BENNETT
0.00832580	\$33.44	REG	165397	SCH D OF SOLON SPRINGS
0.000337	\$1.35	VTAE	001700	NORTHWOOD TECHNICAL COLLEGE

Parcel Total:	\$71.19
---------------	---------

LEGAL DESCRIPTION: T46 R12-W S34 PT OF NWNE	PARCEL NO: 76656	CONTROL NO: 76656
---	------------------	-------------------

4.5	\$8,140.09	0.73748579	\$6,003.20	
-----	------------	------------	------------	--

0	\$0.00	STAT	999999	STATE OF WISCONSIN
0.00506460	\$30.40	CNTY	16	DOUGLAS COUNTY
0.00399930	\$24.01	MUNI	16004	TOWN OF BENNETT
0.00832580	\$49.98	REG	165397	SCH D OF SOLON SPRINGS
0.000337	\$2.02	VTAE	001700	NORTHWOOD TECHNICAL COLLEGE

Parcel Total:	\$106.41
---------------	----------

LEGAL DESCRIPTION: T46 R12-W S34 PT OF NENE	PARCEL NO: 76657	CONTROL NO: 76657
---	------------------	-------------------

0.19	\$341.03	0.73748579	\$251.51	
------	----------	------------	----------	--

0	\$0.00	STAT	999999	STATE OF WISCONSIN
0.00506460	\$1.27	CNTY	16	DOUGLAS COUNTY
0.00399930	\$1.01	MUNI	16004	TOWN OF BENNETT
0.00832580	\$2.09	REG	165397	SCH D OF SOLON SPRINGS
0.000337	\$0.08	VTAE	001700	NORTHWOOD TECHNICAL COLLEGE

Parcel Total:	\$4.45
---------------	--------



State of Wisconsin / Department of Natural Resources

Tony Evers , Governor

Adam N Payne , Secretary

5/22/2023

Chapter 70.114 - Aids Payment Worksheet For Tax Year 2022(Payment Year 2023) - Payment Due January 31, 2023

1490 of 7056

LEGAL DESCRIPTION: T46 R12-W S34 PT OF SWNE PARCEL NO: 76658 CONTROL NO: 76658

0.02 \$33.54 0.73748579 \$24.74

0 \$0.00 STAT 999999 STATE OF WISCONSIN

0.00506460 \$0.13 CNTY 16 DOUGLAS COUNTY

0.00399930 \$0.10 MUNI 16004 TOWN OF BENNETT

0.00832580 \$0.21 REG 165397 SCH D OF SOLON SPRINGS

0.000337 \$0.01 VTAE 001700 NORTHWOOD TECHNICAL COLLEGE

Parcel Total: \$0.45

LEGAL DESCRIPTION: T46 R12-W S34 PT OF SENE PARCEL NO: 76659 CONTROL NO: 76659

4.8 \$8,682.38 0.73748579 \$6,403.14

0 \$0.00 STAT 999999 STATE OF WISCONSIN

0.00506460 \$32.43 CNTY 16 DOUGLAS COUNTY

0.00399930 \$25.61 MUNI 16004 TOWN OF BENNETT

0.00832580 \$53.31 REG 165397 SCH D OF SOLON SPRINGS

0.000337 \$2.16 VTAE 001700 NORTHWOOD TECHNICAL COLLEGE

Parcel Total: \$113.51

LEGAL DESCRIPTION: T46 R12-W S34 PT OF NESE PARCEL NO: 76660 CONTROL NO: 76660

4.52 \$8,179.22 0.73748579 \$6,032.06

0 \$0.00 STAT 999999 STATE OF WISCONSIN

0.00506460 \$30.55 CNTY 16 DOUGLAS COUNTY

0.00399930 \$24.12 MUNI 16004 TOWN OF BENNETT

0.00832580 \$50.22 REG 165397 SCH D OF SOLON SPRINGS

0.000337 \$2.03 VTAE 001700 NORTHWOOD TECHNICAL COLLEGE

Parcel Total: \$106.92



State of Wisconsin / Department of Natural Resources

Tony Evers , Governor

Adam N Payne , Secretary

5/22/2023

Chapter 70.114 - Aids Payment Worksheet For Tax Year 2022(Payment Year 2023) - Payment Due January 31, 2023

1491 of 7056

LEGAL DESCRIPTION: T46 R12-W S35 PT OF NWSW	PARCEL NO: 76661	CONTROL NO: 76661
---	------------------	-------------------

0.82	\$1,481.54	0.73748579	\$1,092.61	
------	------------	------------	------------	--

0	\$0.00	STAT	999999	STATE OF WISCONSIN
0.00506460	\$5.53	CNTY	16	DOUGLAS COUNTY
0.00399930	\$4.37	MUNI	16004	TOWN OF BENNETT
0.00832580	\$9.10	REG	165397	SCH D OF SOLON SPRINGS
0.000337	\$0.37	VTAE	001700	NORTHWOOD TECHNICAL COLLEGE

Parcel Total:	\$19.37
---------------	---------

LEGAL DESCRIPTION: T46 R12-W S35 PT OF SWSW	PARCEL NO: 76662	CONTROL NO: 76662
---	------------------	-------------------

5.35	\$9,677.53	0.73748579	\$7,137.04	
------	------------	------------	------------	--

0	\$0.00	STAT	999999	STATE OF WISCONSIN
0.00506460	\$36.15	CNTY	16	DOUGLAS COUNTY
0.00399930	\$28.54	MUNI	16004	TOWN OF BENNETT
0.00832580	\$59.42	REG	165397	SCH D OF SOLON SPRINGS
0.000337	\$2.41	VTAE	001700	NORTHWOOD TECHNICAL COLLEGE

Parcel Total:	\$126.52
---------------	----------

File Number Total:	\$2,107.32
--------------------	------------

Municipality Total:	\$2,342.04
---------------------	------------



State of Wisconsin / Department of Natural Resources

Tony Evers , Governor

Adam N Payne , Secretary

5/22/2023

Chapter 70.114 - Aids Payment Worksheet For Tax Year 2022(Payment Year 2023) - Payment Due January 31, 2023

1492 of 7056

DETAIL FOR TOWN OF BRULE, DOUGLAS COUNTY

Acres	Est. Adjust. Purch. Price	Level of Assessment	Adjusted Local Value	Net Gen. Tax Rate	Calc. Aid Pay Amount	Type	Code	Taxing Jurisdiction Description
FILE NO: NF 697 *			DATE OF PURCHASE: 02/15/1994			GRANTOR: EDWARD M LAND		
LEGAL DESCRIPTION: T48 R10-W S14 NE OF NENW				PARCEL NO: BR-006-00593-00		CONTROL NO: 72343		
10	\$113,313.63	0.77267396	\$87,554.49					
				0	\$0.00	STAT	999999	STATE OF WISCONSIN
				0.00488040	\$427.30	CNTY	16	DOUGLAS COUNTY
				0.00469990	\$411.49	MUNI	16006	TOWN OF BRULE
				0.00891190	\$780.28	REG	163297	SCH D OF MAPLE
				0.00032470	\$28.43	VTAE	001700	NORTHWOOD TECHNICAL COLLEGE
Parcel Total:					\$1,647.50			

File Number Total: \$1,647.50

FILE NO: NF 709 *			DATE OF PURCHASE: 11/03/1994			GRANTOR: THOMAS J SNODGRASS		
LEGAL DESCRIPTION: T48 R10-W S22 PT OF NENE				PARCEL NO: BR-006-00713-00		CONTROL NO: 73793		
7.74	\$333,526.90	0.77267396	\$257,707.55					
				0	\$0.00	STAT	999999	STATE OF WISCONSIN
				0.00488040	\$1,257.70	CNTY	16	DOUGLAS COUNTY
				0.00469990	\$1,211.19	MUNI	16006	TOWN OF BRULE
				0.00891190	\$2,296.68	REG	163297	SCH D OF MAPLE
				0.00032470	\$83.67	VTAE	001700	NORTHWOOD TECHNICAL COLLEGE
Parcel Total:					\$4,849.24			

File Number Total: \$4,849.24



State of Wisconsin / Department of Natural Resources

Tony Evers , Governor

Adam N Payne , Secretary

5/22/2023

Chapter 70.114 - Aids Payment Worksheet For Tax Year 2022(Payment Year 2023) - Payment Due January 31, 2023

1493 of 7056

FILE NO: NF 712 *				DATE OF PURCHASE: 01/09/1995				GRANTOR: CHARLES J MUGGENTHALER			
LEGAL DESCRIPTION: T47 R10-W S11 PT OF NESE				PARCEL NO: BR-006-00149-00				CONTROL NO: 74145			
3	\$17,991.97	0.77267396	\$13,901.93								
				0	\$0.00	STAT	999999	STATE OF WISCONSIN			
				0.00488040	\$67.85	CNTY	16	DOUGLAS COUNTY			
				0.00469990	\$65.34	MUNI	16006	TOWN OF BRULE			
				0.00891190	\$123.89	REG	163297	SCH D OF MAPLE			
				0.00032470	\$4.51	VTAE	001700	NORTHWOOD TECHNICAL COLLEGE			
Parcel Total:					\$261.59						

File Number Total:					\$261.59						
--------------------	--	--	--	--	----------	--	--	--	--	--	--

FILE NO: NF 749 *				DATE OF PURCHASE: 04/13/1998				GRANTOR: LOUISE TURNBULL			
LEGAL DESCRIPTION: T47 R10-W S27 PT OF SWNW				PARCEL NO: BR-006-00365-00				CONTROL NO: 80456			
2.5	\$19,781.89	0.77267396	\$15,284.95								
				0	\$0.00	STAT	999999	STATE OF WISCONSIN			
				0.00488040	\$74.60	CNTY	16	DOUGLAS COUNTY			
				0.00469990	\$71.84	MUNI	16006	TOWN OF BRULE			
				0.00891190	\$136.22	REG	163297	SCH D OF MAPLE			
				0.00032470	\$4.96	VTAE	001700	NORTHWOOD TECHNICAL COLLEGE			
Parcel Total:					\$287.62						

File Number Total:					\$287.62						
--------------------	--	--	--	--	----------	--	--	--	--	--	--



State of Wisconsin / Department of Natural Resources

Tony Evers , Governor

Adam N Payne , Secretary

5/22/2023

Chapter 70.114 - Aids Payment Worksheet For Tax Year 2022(Payment Year 2023) - Payment Due January 31, 2023

1494 of 7056

FILE NO: NF 804 *				DATE OF PURCHASE: 02/05/2004				GRANTOR: FJELSTAD REVOCABLE TRUST			
LEGAL DESCRIPTION: T47 R10-W S14 N1/2 S1/2 SESW				PARCEL NO: BR-006-00222-00				CONTROL NO: 92173			
6.4	\$98,442.30	0.77267396	\$76,063.80								
				0	\$0.00	STAT	999999	STATE OF WISCONSIN			
				0.00488040	\$371.22	CNTY	16	DOUGLAS COUNTY			
				0.00469990	\$357.49	MUNI	16006	TOWN OF BRULE			
				0.00891190	\$677.88	REG	163297	SCH D OF MAPLE			
				0.00032470	\$24.70	VTAE	001700	NORTHWOOD TECHNICAL COLLEGE			
Parcel Total:				\$1,431.29							

File Number Total:				\$1,431.29							
--------------------	--	--	--	------------	--	--	--	--	--	--	--

FILE NO: NF 806 *				DATE OF PURCHASE: 05/18/2004				GRANTOR: ROBERTA MIKKOLA			
LEGAL DESCRIPTION: T48 R10-W S22 NWSE				PARCEL NO: BR-006-00732-00				CONTROL NO: 91484			
40	\$34,744.34	0.77267396	\$26,846.05								
				0	\$0.00	STAT	999999	STATE OF WISCONSIN			
				0.00488040	\$131.02	CNTY	16	DOUGLAS COUNTY			
				0.00469990	\$126.17	MUNI	16006	TOWN OF BRULE			
				0.00891190	\$239.25	REG	163297	SCH D OF MAPLE			
				0.00032470	\$8.72	VTAE	001700	NORTHWOOD TECHNICAL COLLEGE			
Parcel Total:				\$505.16							

File Number Total:				\$505.16							
--------------------	--	--	--	----------	--	--	--	--	--	--	--



State of Wisconsin / Department of Natural Resources

Tony Evers , Governor

Adam N Payne , Secretary

5/22/2023

Chapter 70.114 - Aids Payment Worksheet For Tax Year 2022(Payment Year 2023) - Payment Due January 31, 2023

1495 of 7056

FILE NO: NF 813 *				DATE OF PURCHASE: 11/04/2004				GRANTOR: RICHARD JARVI			
LEGAL DESCRIPTION: T48 R10-W S23 PT OF NESE				PARCEL NO: PART OF BR-006-00750-00				CONTROL NO: 91918			
12.7	\$32,428.05	0.77267396	\$25,056.31								
				0	\$0.00	STAT	999999	STATE OF WISCONSIN			
				0.00488040	\$122.28	CNTY	16	DOUGLAS COUNTY			
				0.00469990	\$117.76	MUNI	16006	TOWN OF BRULE			
				0.00891190	\$223.30	REG	163297	SCH D OF MAPLE			
				0.00032470	\$8.14	VTAE	001700	NORTHWOOD TECHNICAL COLLEGE			
Parcel Total:					\$471.48						

File Number Total:					\$471.48						
--------------------	--	--	--	--	----------	--	--	--	--	--	--

FILE NO: NF 822 *				DATE OF PURCHASE: 05/18/2005				GRANTOR: WILLIAM E CULHANE			
LEGAL DESCRIPTION: T48 R10-W S11 PT OF SWSW				PARCEL NO: BR-006-00-00526-00				CONTROL NO: 93279			
15	\$33,332.04	0.77267396	\$25,754.80								
				0	\$0.00	STAT	999999	STATE OF WISCONSIN			
				0.00488040	\$125.69	CNTY	16	DOUGLAS COUNTY			
				0.00469990	\$121.04	MUNI	16006	TOWN OF BRULE			
				0.00891190	\$229.53	REG	163297	SCH D OF MAPLE			
				0.00032470	\$8.36	VTAE	001700	NORTHWOOD TECHNICAL COLLEGE			
Parcel Total:					\$484.62						

File Number Total:					\$484.62						
--------------------	--	--	--	--	----------	--	--	--	--	--	--



State of Wisconsin / Department of Natural Resources

Tony Evers , Governor

Adam N Payne , Secretary

5/22/2023

Chapter 70.114 - Aids Payment Worksheet For Tax Year 2022(Payment Year 2023) - Payment Due January 31, 2023

1496 of 7056

FILE NO: NF 831 *	DATE OF PURCHASE: 03/04/2006	GRANTOR: THOMAS H HEINRICH		
LEGAL DESCRIPTION: T48 R10-W S23 NENE	PARCEL NO: BR-006-00734-00	CONTROL NO: 95115		
40	\$66,333.38	0.77267396	\$51,254.08	
	0	\$0.00	STAT 999999	STATE OF WISCONSIN
	0.00488040	\$250.14	CNTY 16	DOUGLAS COUNTY
	0.00469990	\$240.89	MUNI 16006	TOWN OF BRULE
	0.00891190	\$456.77	REG 163297	SCH D OF MAPLE
	0.00032470	\$16.64	VTAE 001700	NORTHWOOD TECHNICAL COLLEGE
Parcel Total:		\$964.44		

File Number Total:	\$964.44
--------------------	----------

FILE NO: NF 30052 *	DATE OF PURCHASE: 05/11/2011	GRANTOR: Douglas County		
LEGAL DESCRIPTION: T47 R10-W S14 PT OF SESW	PARCEL NO: BR-006-00217-00	CONTROL NO: 122187		
3.09	\$40,598.52	0.77267396	\$31,369.42	
	0	\$0.00	STAT 999999	STATE OF WISCONSIN
	0.00488040	\$153.09	CNTY 16	DOUGLAS COUNTY
	0.00469990	\$147.43	MUNI 16006	TOWN OF BRULE
	0.00891190	\$279.56	REG 163297	SCH D OF MAPLE
	0.00032470	\$10.18	VTAE 001700	NORTHWOOD TECHNICAL COLLEGE
Parcel Total:		\$590.26		

File Number Total:	\$590.26
--------------------	----------



State of Wisconsin / Department of Natural Resources

Tony Evers , Governor

Adam N Payne , Secretary

5/22/2023

Chapter 70.114 - Aids Payment Worksheet For Tax Year 2022(Payment Year 2023) - Payment Due January 31, 2023

1497 of 7056

FILE NO: NF 30060 *		DATE OF PURCHASE: 10/23/2012		GRANTOR: Wisconsin Department of Tran	
LEGAL DESCRIPTION: T47 R10-W S14 PT OF SESW		PARCEL NO: BR-006-00217-00		CONTROL NO: 123283	
1	\$549.70	0.77267396	\$424.74		
		0	\$0.00	STAT 999999	STATE OF WISCONSIN
		0.00488040	\$2.07	CNTY 16	DOUGLAS COUNTY
		0.00469990	\$2.00	MUNI 16006	TOWN OF BRULE
		0.00891190	\$3.79	REG 163297	SCH D OF MAPLE
		0.00032470	\$0.14	VTAE 001700	NORTHWOOD TECHNICAL COLLEGE
Parcel Total:			\$8.00		

LEGAL DESCRIPTION: T47 R10-W S14 PT OF NESW		PARCEL NO: BR-006-00217-00		CONTROL NO: 123284	
4.04	\$2,220.79	0.77267396	\$1,715.95		
		0	\$0.00	STAT 999999	STATE OF WISCONSIN
		0.00488040	\$8.37	CNTY 16	DOUGLAS COUNTY
		0.00469990	\$8.06	MUNI 16006	TOWN OF BRULE
		0.00891190	\$15.29	REG 163297	SCH D OF MAPLE
		0.00032470	\$0.56	VTAE 001700	NORTHWOOD TECHNICAL COLLEGE
Parcel Total:			\$32.28		

File Number Total:		\$40.28
--------------------	--	---------



State of Wisconsin / Department of Natural Resources

Tony Evers , Governor

Adam N Payne , Secretary

5/22/2023

Chapter 70.114 - Aids Payment Worksheet For Tax Year 2022(Payment Year 2023) - Payment Due January 31, 2023

1498 of 7056

FILE NO: NF 30285 *				DATE OF PURCHASE: 12/22/2020				GRANTOR: E M Congdon Irrevocable Prop			
LEGAL DESCRIPTION: T47 R10-W S27 PT OF SENW				PARCEL NO: BR-006-00367-01				CONTROL NO: 139087			
27.9	\$206,204.84	0.77267396	\$159,329.11								
				0	\$0.00	STAT	999999	STATE OF WISCONSIN			
				0.00488040	\$777.58	CNTY	16	DOUGLAS COUNTY			
				0.00469990	\$748.83	MUNI	16006	TOWN OF BRULE			
				0.00891190	\$1,419.93	REG	163297	SCH D OF MAPLE			
				0.00032470	\$51.73	VTAE	001700	NORTHWOOD TECHNICAL COLLEGE			
Parcel Total:					\$2,998.07						

LEGAL DESCRIPTION: T47 R10-W S27 PT OF NWSW				PARCEL NO: BR-006-00377-00				CONTROL NO: 140724			
20	\$24,435.27	0.77267396	\$18,880.50								
				0	\$0.00	STAT	999999	STATE OF WISCONSIN			
				0.00488040	\$92.14	CNTY	16	DOUGLAS COUNTY			
				0.00469990	\$88.74	MUNI	16006	TOWN OF BRULE			
				0.00891190	\$168.26	REG	163297	SCH D OF MAPLE			
				0.00032470	\$6.13	VTAE	001700	NORTHWOOD TECHNICAL COLLEGE			
Parcel Total:					\$355.27						



State of Wisconsin / Department of Natural Resources

Tony Evers , Governor

Adam N Payne , Secretary

5/22/2023

Chapter 70.114 - Aids Payment Worksheet For Tax Year 2022(Payment Year 2023) - Payment Due January 31, 2023

1499 of 7056

LEGAL DESCRIPTION: T47 R10-W S27 PT OF NESW PARCEL NO: BR-006-00377-00 CONTROL NO: 140725

2.28 \$16,851.15 0.77267396 \$13,020.44

0 \$0.00 STAT 999999 STATE OF WISCONSIN

0.00488040 \$63.54 CNTY 16 DOUGLAS COUNTY

0.00469990 \$61.19 MUNI 16006 TOWN OF BRULE

0.00891190 \$116.04 REG 163297 SCH D OF MAPLE

0.00032470 \$4.23 VTAE 001700 NORTHWOOD TECHNICAL COLLEGE

Parcel Total: \$245.00

File Number Total: \$3,598.34

Municipality Total: \$15,131.82



State of Wisconsin / Department of Natural Resources

Tony Evers , Governor

Adam N Payne , Secretary

5/22/2023

Chapter 70.114 - Aids Payment Worksheet For Tax Year 2022(Payment Year 2023) - Payment Due January 31, 2023

1500 of 7056

DETAIL FOR TOWN OF CLOVERLAND, DOUGLAS COUNTY

Acres	Est. Adjust. Purch. Price	Level of Assessment	Adjusted Local Value	Net Gen. Tax Rate	Calc. Aid Pay Amount	----- Taxing Jurisdiction ----- Type	Code	Description
FILE NO: NF 666 *			DATE OF PURCHASE: 01/10/1992			GRANTOR: DALE MACKEY		
LEGAL DESCRIPTION: T49 R10-W S35 NWSE				PARCEL NO: CL-008-00496-00		CONTROL NO: 69915		
40	\$33,052.80	0.81737940	\$27,016.68					
				0	\$0.00	STAT	999999	STATE OF WISCONSIN
				0.00453710	\$122.58	CNTY	16	DOUGLAS COUNTY
				0.00393380	\$106.28	MUNI	16008	TOWN OF CLOVERLAND
				0.00828070	\$223.72	REG	163297	SCH D OF MAPLE
				0.00030170	\$8.15	VTAE	001700	NORTHWOOD TECHNICAL COLLEGE
Parcel Total:					\$460.73			

LEGAL DESCRIPTION: T49 R10-W S35 PT OF SWSE				PARCEL NO: CL-008-00497-00		CONTROL NO: 69916		
39.16	\$33,048.96	0.81737940	\$27,013.54					
				0	\$0.00	STAT	999999	STATE OF WISCONSIN
				0.00453710	\$122.56	CNTY	16	DOUGLAS COUNTY
				0.00393380	\$106.27	MUNI	16008	TOWN OF CLOVERLAND
				0.00828070	\$223.69	REG	163297	SCH D OF MAPLE
				0.00030170	\$8.15	VTAE	001700	NORTHWOOD TECHNICAL COLLEGE
Parcel Total:					\$460.67			



State of Wisconsin / Department of Natural Resources

Tony Evers , Governor

Adam N Payne , Secretary

5/22/2023

Chapter 70.114 - Aids Payment Worksheet For Tax Year 2022(Payment Year 2023) - Payment Due January 31, 2023

1501 of 7056

LEGAL DESCRIPTION: T48 R10-W S02 PT OF NENE PARCEL NO: CL-008-00021-00 CONTROL NO: 69917

39.11 \$38,556.48 0.81737940 \$31,515.27

0	\$0.00	STAT	999999	STATE OF WISCONSIN
0.00453710	\$142.99	CNTY	16	DOUGLAS COUNTY
0.00393380	\$123.98	MUNI	16008	TOWN OF CLOVERLAND
0.00828070	\$260.97	REG	163297	SCH D OF MAPLE
0.00030170	\$9.51	VTAE	001700	NORTHWOOD TECHNICAL COLLEGE

Parcel Total: \$537.45

File Number Total: \$1,458.85

FILE NO: NF 706 * DATE OF PURCHASE: 09/12/1994 GRANTOR: JULIE JOHNSON

LEGAL DESCRIPTION: T48 R10-W S03 PT OF NWNW PARCEL NO: 47 CONTROL NO: 73746

19.27 \$20,749.27 0.81737940 \$16,960.03

0	\$0.00	STAT	999999	STATE OF WISCONSIN
0.00453710	\$76.95	CNTY	16	DOUGLAS COUNTY
0.00393380	\$66.72	MUNI	16008	TOWN OF CLOVERLAND
0.00828070	\$140.44	REG	163297	SCH D OF MAPLE
0.00030170	\$5.12	VTAE	001700	NORTHWOOD TECHNICAL COLLEGE

Parcel Total: \$289.23

File Number Total: \$289.23



State of Wisconsin / Department of Natural Resources

Tony Evers , Governor

Adam N Payne , Secretary

5/22/2023

Chapter 70.114 - Aids Payment Worksheet For Tax Year 2022(Payment Year 2023) - Payment Due January 31, 2023

1502 of 7056

FILE NO: NF 715 *				DATE OF PURCHASE: 01/17/1995				GRANTOR: LAWRENCE H DREWS			
LEGAL DESCRIPTION: T49 R10-W S34 PT OF NESE				PARCEL NO: CL-008-00473-00				CONTROL NO: 74432			
4	\$27,133.82	0.81737940	\$22,178.63								
				0	\$0.00	STAT	999999	STATE OF WISCONSIN			
				0.00453710	\$100.63	CNTY	16	DOUGLAS COUNTY			
				0.00393380	\$87.25	MUNI	16008	TOWN OF CLOVERLAND			
				0.00828070	\$183.66	REG	163297	SCH D OF MAPLE			
				0.00030170	\$6.69	VTAE	001700	NORTHWOOD TECHNICAL COLLEGE			
Parcel Total:					\$378.23						

LEGAL DESCRIPTION: T49 R10-W S35 NWSW				PARCEL NO: CL-008-00488-00				CONTROL NO: 74433			
40	\$532,133.63	0.81737940	\$434,955.07								
				0	\$0.00	STAT	999999	STATE OF WISCONSIN			
				0.00453710	\$1,973.45	CNTY	16	DOUGLAS COUNTY			
				0.00393380	\$1,711.03	MUNI	16008	TOWN OF CLOVERLAND			
				0.00828070	\$3,601.75	REG	163297	SCH D OF MAPLE			
				0.00030170	\$131.23	VTAE	001700	NORTHWOOD TECHNICAL COLLEGE			
Parcel Total:					\$7,417.46						

File Number Total:					\$7,795.69						
--------------------	--	--	--	--	------------	--	--	--	--	--	--



State of Wisconsin / Department of Natural Resources

Tony Evers , Governor

Adam N Payne , Secretary

5/22/2023

Chapter 70.114 - Aids Payment Worksheet For Tax Year 2022(Payment Year 2023) - Payment Due January 31, 2023

1503 of 7056

FILE NO: NF 735 *	DATE OF PURCHASE: 07/05/1996	GRANTOR: ALLIE BECKMAN ESTATE		
LEGAL DESCRIPTION: T48 R10-W S02 PT OF SESE	PARCEL NO: CL-008-00038-00	CONTROL NO: 77235		
3	\$11,178.29	0.81737940	\$9,136.91	
	0	\$0.00	STAT 999999	STATE OF WISCONSIN
	0.00453710	\$41.46	CNTY 16	DOUGLAS COUNTY
	0.00393380	\$35.94	MUNI 16008	TOWN OF CLOVERLAND
	0.00828070	\$75.66	REG 163297	SCH D OF MAPLE
	0.00030170	\$2.76	VTAE 001700	NORTHWOOD TECHNICAL COLLEGE
Parcel Total:		\$155.82		

File Number Total:	\$155.82
--------------------	----------

FILE NO: NF 742 *	DATE OF PURCHASE: 02/05/1997	GRANTOR: TOINI E ANDERSON, ET AL		
LEGAL DESCRIPTION: T49 R10-W S15 PT OF SENE	PARCEL NO: CL-008-00212-00	CONTROL NO: 77723		
1	\$3,943.85	0.81737940	\$3,223.62	
	0	\$0.00	STAT 999999	STATE OF WISCONSIN
	0.00453710	\$14.63	CNTY 16	DOUGLAS COUNTY
	0.00393380	\$12.68	MUNI 16008	TOWN OF CLOVERLAND
	0.00828070	\$26.69	REG 163297	SCH D OF MAPLE
	0.00030170	\$0.97	VTAE 001700	NORTHWOOD TECHNICAL COLLEGE
Parcel Total:		\$54.97		

File Number Total:	\$54.97
--------------------	---------



State of Wisconsin / Department of Natural Resources

Tony Evers , Governor

Adam N Payne , Secretary

5/22/2023

Chapter 70.114 - Aids Payment Worksheet For Tax Year 2022(Payment Year 2023) - Payment Due January 31, 2023

1504 of 7056

FILE NO: NF 815 *				DATE OF PURCHASE: 01/01/2005				GRANTOR: DAVID A KORHONEN			
LEGAL DESCRIPTION: T49 R10-W S10 PT OF SESE				PARCEL NO: CL-008-00165-00				CONTROL NO: 93384			
18.5	\$29,302.50	0.81737940	\$23,951.26								
				0	\$0.00	STAT	999999	STATE OF WISCONSIN			
				0.00453710	\$108.67	CNTY	16	DOUGLAS COUNTY			
				0.00393380	\$94.22	MUNI	16008	TOWN OF CLOVERLAND			
				0.00828070	\$198.33	REG	163297	SCH D OF MAPLE			
				0.00030170	\$7.23	VTAE	001700	NORTHWOOD TECHNICAL COLLEGE			
Parcel Total:					\$408.45						

File Number Total:					\$408.45						
--------------------	--	--	--	--	----------	--	--	--	--	--	--

FILE NO: NF 842 *				DATE OF PURCHASE: 08/01/2007				GRANTOR: THE CONSERVATION FUND			
LEGAL DESCRIPTION: T49 R11-W S22 SESW				PARCEL NO: 097952				CONTROL NO: 97952			
40	\$27,038.36	0.81737940	\$22,100.60								
				0	\$0.00	STAT	999999	STATE OF WISCONSIN			
				0.00453710	\$100.27	CNTY	16	DOUGLAS COUNTY			
				0.00393380	\$86.94	MUNI	16008	TOWN OF CLOVERLAND			
				0.00828070	\$183.01	REG	163297	SCH D OF MAPLE			
				0.00030170	\$6.67	VTAE	001700	NORTHWOOD TECHNICAL COLLEGE			
Parcel Total:					\$376.89						



State of Wisconsin / Department of Natural Resources

Tony Evers , Governor

Adam N Payne , Secretary

5/22/2023

Chapter 70.114 - Aids Payment Worksheet For Tax Year 2022(Payment Year 2023) - Payment Due January 31, 2023

1505 of 7056

LEGAL DESCRIPTION: T49 R11-W S24 NWNE				PARCEL NO: 097953				CONTROL NO: 97953			
40	\$27,038.36	0.81737940	\$22,100.60								
				0	\$0.00	STAT	999999	STATE OF WISCONSIN			
				0.00453710	\$100.27	CNTY	16	DOUGLAS COUNTY			
				0.00393380	\$86.94	MUNI	16008	TOWN OF CLOVERLAND			
				0.00828070	\$183.01	REG	163297	SCH D OF MAPLE			
				0.00030170	\$6.67	VTAE	001700	NORTHWOOD TECHNICAL COLLEGE			
				Parcel Total:	\$376.89						

LEGAL DESCRIPTION: T49 R11-W S24 SWNE				PARCEL NO: 097954				CONTROL NO: 97954			
40	\$27,038.36	0.81737940	\$22,100.60								
				0	\$0.00	STAT	999999	STATE OF WISCONSIN			
				0.00453710	\$100.27	CNTY	16	DOUGLAS COUNTY			
				0.00393380	\$86.94	MUNI	16008	TOWN OF CLOVERLAND			
				0.00828070	\$183.01	REG	163297	SCH D OF MAPLE			
				0.00030170	\$6.67	VTAE	001700	NORTHWOOD TECHNICAL COLLEGE			
				Parcel Total:	\$376.89						

LEGAL DESCRIPTION: T49 R11-W S24 W3/4 OF NENE				PARCEL NO: 097955				CONTROL NO: 97955			
30	\$20,278.78	0.81737940	\$16,575.45								
				0	\$0.00	STAT	999999	STATE OF WISCONSIN			
				0.00453710	\$75.21	CNTY	16	DOUGLAS COUNTY			
				0.00393380	\$65.20	MUNI	16008	TOWN OF CLOVERLAND			
				0.00828070	\$137.26	REG	163297	SCH D OF MAPLE			
				0.00030170	\$5.00	VTAE	001700	NORTHWOOD TECHNICAL COLLEGE			
				Parcel Total:	\$282.67						



State of Wisconsin / Department of Natural Resources

Tony Evers , Governor

Adam N Payne , Secretary

5/22/2023

Chapter 70.114 - Aids Payment Worksheet For Tax Year 2022(Payment Year 2023) - Payment Due January 31, 2023

1506 of 7056

LEGAL DESCRIPTION: T49 R11-W S24 SENE				PARCEL NO: 097956				CONTROL NO: 97956	
40	\$27,038.36	0.81737940	\$22,100.60	0	\$0.00	STAT	999999	STATE OF WISCONSIN	
				0.00453710	\$100.27	CNTY	16	DOUGLAS COUNTY	
				0.00393380	\$86.94	MUNI	16008	TOWN OF CLOVERLAND	
				0.00828070	\$183.01	REG	163297	SCH D OF MAPLE	
				0.00030170	\$6.67	VTAE	001700	NORTHWOOD TECHNICAL COLLEGE	
Parcel Total:				\$376.89					

LEGAL DESCRIPTION: T49 R11-W S24 NWNW				PARCEL NO: 097957				CONTROL NO: 97957	
40	\$27,038.36	0.81737940	\$22,100.60	0	\$0.00	STAT	999999	STATE OF WISCONSIN	
				0.00453710	\$100.27	CNTY	16	DOUGLAS COUNTY	
				0.00393380	\$86.94	MUNI	16008	TOWN OF CLOVERLAND	
				0.00828070	\$183.01	REG	163297	SCH D OF MAPLE	
				0.00030170	\$6.67	VTAE	001700	NORTHWOOD TECHNICAL COLLEGE	
Parcel Total:				\$376.89					

LEGAL DESCRIPTION: T49 R11-W S24 NENW				PARCEL NO: 097958				CONTROL NO: 97958	
40	\$27,038.36	0.81737940	\$22,100.60	0	\$0.00	STAT	999999	STATE OF WISCONSIN	
				0.00453710	\$100.27	CNTY	16	DOUGLAS COUNTY	
				0.00393380	\$86.94	MUNI	16008	TOWN OF CLOVERLAND	
				0.00828070	\$183.01	REG	163297	SCH D OF MAPLE	
				0.00030170	\$6.67	VTAE	001700	NORTHWOOD TECHNICAL COLLEGE	
Parcel Total:				\$376.89					



State of Wisconsin / Department of Natural Resources

Tony Evers , Governor

Adam N Payne , Secretary

5/22/2023

Chapter 70.114 - Aids Payment Worksheet For Tax Year 2022(Payment Year 2023) - Payment Due January 31, 2023

1507 of 7056

LEGAL DESCRIPTION: T49 R10-W S12 PT OF NENE				PARCEL NO: 008-00174-00				CONTROL NO: 97959	
38.63	\$26,112.30	0.81737940	\$21,343.65	0	\$0.00	STAT	999999	STATE OF WISCONSIN	
				0.00453710	\$96.84	CNTY	16	DOUGLAS COUNTY	
				0.00393380	\$83.96	MUNI	16008	TOWN OF CLOVERLAND	
				0.00828070	\$176.74	REG	163297	SCH D OF MAPLE	
				0.00030170	\$6.44	VTAE	001700	NORTHWOOD TECHNICAL COLLEGE	
Parcel Total:					\$363.98				

LEGAL DESCRIPTION: T49 R10-W S12 PT OF NWNE				PARCEL NO: 008-00175-00				CONTROL NO: 97960	
36.67	\$24,787.42	0.81737940	\$20,260.73	0	\$0.00	STAT	999999	STATE OF WISCONSIN	
				0.00453710	\$91.93	CNTY	16	DOUGLAS COUNTY	
				0.00393380	\$79.70	MUNI	16008	TOWN OF CLOVERLAND	
				0.00828070	\$167.77	REG	163297	SCH D OF MAPLE	
				0.00030170	\$6.11	VTAE	001700	NORTHWOOD TECHNICAL COLLEGE	
Parcel Total:					\$345.51				

LEGAL DESCRIPTION: T49 R10-W S12 SWNE				PARCEL NO: 097961				CONTROL NO: 97961	
40	\$27,038.36	0.81737940	\$22,100.60	0	\$0.00	STAT	999999	STATE OF WISCONSIN	
				0.00453710	\$100.27	CNTY	16	DOUGLAS COUNTY	
				0.00393380	\$86.94	MUNI	16008	TOWN OF CLOVERLAND	
				0.00828070	\$183.01	REG	163297	SCH D OF MAPLE	
				0.00030170	\$6.67	VTAE	001700	NORTHWOOD TECHNICAL COLLEGE	
Parcel Total:					\$376.89				



State of Wisconsin / Department of Natural Resources

Tony Evers , Governor

Adam N Payne , Secretary

5/22/2023

Chapter 70.114 - Aids Payment Worksheet For Tax Year 2022(Payment Year 2023) - Payment Due January 31, 2023

1508 of 7056

LEGAL DESCRIPTION: T49 R10-W S12 SENE	PARCEL NO: 097962	CONTROL NO: 97962
---------------------------------------	-------------------	-------------------

40	\$27,038.36	0.81737940	\$22,100.60	
----	-------------	------------	-------------	--

0	\$0.00	STAT	999999	STATE OF WISCONSIN
0.00453710	\$100.27	CNTY	16	DOUGLAS COUNTY
0.00393380	\$86.94	MUNI	16008	TOWN OF CLOVERLAND
0.00828070	\$183.01	REG	163297	SCH D OF MAPLE
0.00030170	\$6.67	VTAE	001700	NORTHWOOD TECHNICAL COLLEGE

Parcel Total:	\$376.89
---------------	----------

LEGAL DESCRIPTION: T49 R10-W S12 PT OF NWNW	PARCEL NO: 097963	CONTROL NO: 97963
---	-------------------	-------------------

39	\$26,362.41	0.81737940	\$21,548.09	
----	-------------	------------	-------------	--

0	\$0.00	STAT	999999	STATE OF WISCONSIN
0.00453710	\$97.77	CNTY	16	DOUGLAS COUNTY
0.00393380	\$84.77	MUNI	16008	TOWN OF CLOVERLAND
0.00828070	\$178.43	REG	163297	SCH D OF MAPLE
0.00030170	\$6.50	VTAE	001700	NORTHWOOD TECHNICAL COLLEGE

Parcel Total:	\$367.47
---------------	----------

LEGAL DESCRIPTION: T49 R10-W S12 PT OF NENW	PARCEL NO: 097964	CONTROL NO: 97964
---	-------------------	-------------------

39	\$26,362.41	0.81737940	\$21,548.09	
----	-------------	------------	-------------	--

0	\$0.00	STAT	999999	STATE OF WISCONSIN
0.00453710	\$97.77	CNTY	16	DOUGLAS COUNTY
0.00393380	\$84.77	MUNI	16008	TOWN OF CLOVERLAND
0.00828070	\$178.43	REG	163297	SCH D OF MAPLE
0.00030170	\$6.50	VTAE	001700	NORTHWOOD TECHNICAL COLLEGE

Parcel Total:	\$367.47
---------------	----------



State of Wisconsin / Department of Natural Resources

Tony Evers , Governor

Adam N Payne , Secretary

5/22/2023

Chapter 70.114 - Aids Payment Worksheet For Tax Year 2022(Payment Year 2023) - Payment Due January 31, 2023

1509 of 7056

LEGAL DESCRIPTION: T49 R10-W S12 PT OF SWNW				PARCEL NO: 097965				CONTROL NO: 97965	
39	\$26,362.41	0.81737940	\$21,548.09						
				0	\$0.00	STAT	999999	STATE OF WISCONSIN	
				0.00453710	\$97.77	CNTY	16	DOUGLAS COUNTY	
				0.00393380	\$84.77	MUNI	16008	TOWN OF CLOVERLAND	
				0.00828070	\$178.43	REG	163297	SCH D OF MAPLE	
				0.00030170	\$6.50	VTAE	001700	NORTHWOOD TECHNICAL COLLEGE	
Parcel Total:					\$367.47				

LEGAL DESCRIPTION: T49 R10-W S12 PT OF SENW				PARCEL NO: 097966				CONTROL NO: 97966	
39	\$26,362.41	0.81737940	\$21,548.09						
				0	\$0.00	STAT	999999	STATE OF WISCONSIN	
				0.00453710	\$97.77	CNTY	16	DOUGLAS COUNTY	
				0.00393380	\$84.77	MUNI	16008	TOWN OF CLOVERLAND	
				0.00828070	\$178.43	REG	163297	SCH D OF MAPLE	
				0.00030170	\$6.50	VTAE	001700	NORTHWOOD TECHNICAL COLLEGE	
Parcel Total:					\$367.47				

LEGAL DESCRIPTION: T49 R10-W S12 PT OF NWSW				PARCEL NO: 097967				CONTROL NO: 97967	
39	\$26,362.41	0.81737940	\$21,548.09						
				0	\$0.00	STAT	999999	STATE OF WISCONSIN	
				0.00453710	\$97.77	CNTY	16	DOUGLAS COUNTY	
				0.00393380	\$84.77	MUNI	16008	TOWN OF CLOVERLAND	
				0.00828070	\$178.43	REG	163297	SCH D OF MAPLE	
				0.00030170	\$6.50	VTAE	001700	NORTHWOOD TECHNICAL COLLEGE	
Parcel Total:					\$367.47				



State of Wisconsin / Department of Natural Resources

Tony Evers , Governor

Adam N Payne , Secretary

5/22/2023

Chapter 70.114 - Aids Payment Worksheet For Tax Year 2022(Payment Year 2023) - Payment Due January 31, 2023

1510 of 7056

LEGAL DESCRIPTION: T49 R10-W S12 PT OF NESW				PARCEL NO: 097968				CONTROL NO: 97968	
39	\$26,362.41	0.81737940	\$21,548.09	0	\$0.00	STAT	999999	STATE OF WISCONSIN	
				0.00453710	\$97.77	CNTY	16	DOUGLAS COUNTY	
				0.00393380	\$84.77	MUNI	16008	TOWN OF CLOVERLAND	
				0.00828070	\$178.43	REG	163297	SCH D OF MAPLE	
				0.00030170	\$6.50	VTAE	001700	NORTHWOOD TECHNICAL COLLEGE	
Parcel Total:				\$367.47					

LEGAL DESCRIPTION: T49 R10-W S12 PT OF SWSW				PARCEL NO: 097969				CONTROL NO: 97969	
39	\$26,362.41	0.81737940	\$21,548.09	0	\$0.00	STAT	999999	STATE OF WISCONSIN	
				0.00453710	\$97.77	CNTY	16	DOUGLAS COUNTY	
				0.00393380	\$84.77	MUNI	16008	TOWN OF CLOVERLAND	
				0.00828070	\$178.43	REG	163297	SCH D OF MAPLE	
				0.00030170	\$6.50	VTAE	001700	NORTHWOOD TECHNICAL COLLEGE	
Parcel Total:				\$367.47					

LEGAL DESCRIPTION: T49 R10-W S12 PT OF SESW				PARCEL NO: 097970				CONTROL NO: 97970	
39	\$26,362.41	0.81737940	\$21,548.09	0	\$0.00	STAT	999999	STATE OF WISCONSIN	
				0.00453710	\$97.77	CNTY	16	DOUGLAS COUNTY	
				0.00393380	\$84.77	MUNI	16008	TOWN OF CLOVERLAND	
				0.00828070	\$178.43	REG	163297	SCH D OF MAPLE	
				0.00030170	\$6.50	VTAE	001700	NORTHWOOD TECHNICAL COLLEGE	
Parcel Total:				\$367.47					



State of Wisconsin / Department of Natural Resources

Tony Evers , Governor

Adam N Payne , Secretary

5/22/2023

Chapter 70.114 - Aids Payment Worksheet For Tax Year 2022(Payment Year 2023) - Payment Due January 31, 2023

1511 of 7056

LEGAL DESCRIPTION: T49 R10-W S12 PT OF NWSE				PARCEL NO: 097971				CONTROL NO: 97971	
39	\$26,362.41	0.81737940	\$21,548.09						
				0	\$0.00	STAT	999999	STATE OF WISCONSIN	
				0.00453710	\$97.77	CNTY	16	DOUGLAS COUNTY	
				0.00393380	\$84.77	MUNI	16008	TOWN OF CLOVERLAND	
				0.00828070	\$178.43	REG	163297	SCH D OF MAPLE	
				0.00030170	\$6.50	VTAE	001700	NORTHWOOD TECHNICAL COLLEGE	
Parcel Total:					\$367.47				

LEGAL DESCRIPTION: T49 R10-W S12 PT OF NESE				PARCEL NO: 097972				CONTROL NO: 97972	
39	\$26,362.41	0.81737940	\$21,548.09						
				0	\$0.00	STAT	999999	STATE OF WISCONSIN	
				0.00453710	\$97.77	CNTY	16	DOUGLAS COUNTY	
				0.00393380	\$84.77	MUNI	16008	TOWN OF CLOVERLAND	
				0.00828070	\$178.43	REG	163297	SCH D OF MAPLE	
				0.00030170	\$6.50	VTAE	001700	NORTHWOOD TECHNICAL COLLEGE	
Parcel Total:					\$367.47				

LEGAL DESCRIPTION: T49 R10-W S12 PT OF SWSE				PARCEL NO: 097973				CONTROL NO: 97973	
39	\$26,362.41	0.81737940	\$21,548.09						
				0	\$0.00	STAT	999999	STATE OF WISCONSIN	
				0.00453710	\$97.77	CNTY	16	DOUGLAS COUNTY	
				0.00393380	\$84.77	MUNI	16008	TOWN OF CLOVERLAND	
				0.00828070	\$178.43	REG	163297	SCH D OF MAPLE	
				0.00030170	\$6.50	VTAE	001700	NORTHWOOD TECHNICAL COLLEGE	
Parcel Total:					\$367.47				



State of Wisconsin / Department of Natural Resources

Tony Evers , Governor

Adam N Payne , Secretary

5/22/2023

Chapter 70.114 - Aids Payment Worksheet For Tax Year 2022(Payment Year 2023) - Payment Due January 31, 2023

1512 of 7056

LEGAL DESCRIPTION: T49 R10-W S12 PT OF SESE				PARCEL NO: 097974				CONTROL NO: 97974	
39	\$26,362.41	0.81737940	\$21,548.09						
				0	\$0.00	STAT	999999	STATE OF WISCONSIN	
				0.00453710	\$97.77	CNTY	16	DOUGLAS COUNTY	
				0.00393380	\$84.77	MUNI	16008	TOWN OF CLOVERLAND	
				0.00828070	\$178.43	REG	163297	SCH D OF MAPLE	
				0.00030170	\$6.50	VTAE	001700	NORTHWOOD TECHNICAL COLLEGE	
Parcel Total:					\$367.47				

LEGAL DESCRIPTION: T49 R10-W S13 NWNE				PARCEL NO: 097975				CONTROL NO: 97975	
40	\$27,038.36	0.81737940	\$22,100.60						
				0	\$0.00	STAT	999999	STATE OF WISCONSIN	
				0.00453710	\$100.27	CNTY	16	DOUGLAS COUNTY	
				0.00393380	\$86.94	MUNI	16008	TOWN OF CLOVERLAND	
				0.00828070	\$183.01	REG	163297	SCH D OF MAPLE	
				0.00030170	\$6.67	VTAE	001700	NORTHWOOD TECHNICAL COLLEGE	
Parcel Total:					\$376.89				

LEGAL DESCRIPTION: T49 R10-W S13 NENE				PARCEL NO: 097976				CONTROL NO: 97976	
40	\$27,038.36	0.81737940	\$22,100.60						
				0	\$0.00	STAT	999999	STATE OF WISCONSIN	
				0.00453710	\$100.27	CNTY	16	DOUGLAS COUNTY	
				0.00393380	\$86.94	MUNI	16008	TOWN OF CLOVERLAND	
				0.00828070	\$183.01	REG	163297	SCH D OF MAPLE	
				0.00030170	\$6.67	VTAE	001700	NORTHWOOD TECHNICAL COLLEGE	
Parcel Total:					\$376.89				



State of Wisconsin / Department of Natural Resources

Tony Evers , Governor

Adam N Payne , Secretary

5/22/2023

Chapter 70.114 - Aids Payment Worksheet For Tax Year 2022(Payment Year 2023) - Payment Due January 31, 2023

1513 of 7056

LEGAL DESCRIPTION: T49 R10-W S13 SWNE				PARCEL NO: 097977	CONTROL NO: 97977			
40	\$27,038.36	0.81737940	\$22,100.60					
				0	\$0.00	STAT	999999	STATE OF WISCONSIN
				0.00453710	\$100.27	CNTY	16	DOUGLAS COUNTY
				0.00393380	\$86.94	MUNI	16008	TOWN OF CLOVERLAND
				0.00828070	\$183.01	REG	163297	SCH D OF MAPLE
				0.00030170	\$6.67	VTAE	001700	NORTHWOOD TECHNICAL COLLEGE
Parcel Total:					\$376.89			

LEGAL DESCRIPTION: T49 R10-W S13 SENE				PARCEL NO: 097978	CONTROL NO: 97978			
40	\$27,038.36	0.81737940	\$22,100.60					
				0	\$0.00	STAT	999999	STATE OF WISCONSIN
				0.00453710	\$100.27	CNTY	16	DOUGLAS COUNTY
				0.00393380	\$86.94	MUNI	16008	TOWN OF CLOVERLAND
				0.00828070	\$183.01	REG	163297	SCH D OF MAPLE
				0.00030170	\$6.67	VTAE	001700	NORTHWOOD TECHNICAL COLLEGE
Parcel Total:					\$376.89			

LEGAL DESCRIPTION: T49 R10-W S13 PT OF NWNW				PARCEL NO: 097979	CONTROL NO: 97979			
39	\$26,362.41	0.81737940	\$21,548.09					
				0	\$0.00	STAT	999999	STATE OF WISCONSIN
				0.00453710	\$97.77	CNTY	16	DOUGLAS COUNTY
				0.00393380	\$84.77	MUNI	16008	TOWN OF CLOVERLAND
				0.00828070	\$178.43	REG	163297	SCH D OF MAPLE
				0.00030170	\$6.50	VTAE	001700	NORTHWOOD TECHNICAL COLLEGE
Parcel Total:					\$367.47			



State of Wisconsin / Department of Natural Resources

Tony Evers , Governor

Adam N Payne , Secretary

5/22/2023


Chapter 70.114 - Aids Payment Worksheet For Tax Year 2022(Payment Year 2023) - Payment Due January 31, 2023

1514 of 7056

LEGAL DESCRIPTION: T49 R10-W S13 PT OF NENW				PARCEL NO: 097980				CONTROL NO: 97980	
39	\$26,362.41	0.81737940	\$21,548.09						
				0	\$0.00	STAT	999999	STATE OF WISCONSIN	
				0.00453710	\$97.77	CNTY	16	DOUGLAS COUNTY	
				0.00393380	\$84.77	MUNI	16008	TOWN OF CLOVERLAND	
				0.00828070	\$178.43	REG	163297	SCH D OF MAPLE	
				0.00030170	\$6.50	VTAE	001700	NORTHWOOD TECHNICAL COLLEGE	
Parcel Total:					\$367.47				

LEGAL DESCRIPTION: T49 R10-W S13 PT OF SWNW				PARCEL NO: 097981				CONTROL NO: 97981	
39	\$26,362.41	0.81737940	\$21,548.09						
				0	\$0.00	STAT	999999	STATE OF WISCONSIN	
				0.00453710	\$97.77	CNTY	16	DOUGLAS COUNTY	
				0.00393380	\$84.77	MUNI	16008	TOWN OF CLOVERLAND	
				0.00828070	\$178.43	REG	163297	SCH D OF MAPLE	
				0.00030170	\$6.50	VTAE	001700	NORTHWOOD TECHNICAL COLLEGE	
Parcel Total:					\$367.47				

LEGAL DESCRIPTION: T49 R10-W S13 PT OF SENW				PARCEL NO: 097982				CONTROL NO: 97982	
39	\$26,362.41	0.81737940	\$21,548.09						
				0	\$0.00	STAT	999999	STATE OF WISCONSIN	
				0.00453710	\$97.77	CNTY	16	DOUGLAS COUNTY	
				0.00393380	\$84.77	MUNI	16008	TOWN OF CLOVERLAND	
				0.00828070	\$178.43	REG	163297	SCH D OF MAPLE	
				0.00030170	\$6.50	VTAE	001700	NORTHWOOD TECHNICAL COLLEGE	
Parcel Total:					\$367.47				



State of Wisconsin / Department of Natural Resources

Tony Evers , Governor

Adam N Payne , Secretary

5/22/2023

Chapter 70.114 - Aids Payment Worksheet For Tax Year 2022(Payment Year 2023) - Payment Due January 31, 2023

1515 of 7056

LEGAL DESCRIPTION: T49 R10-W S13 NESW				PARCEL NO: 097983				CONTROL NO: 97983	
40	\$27,038.36	0.81737940	\$22,100.60	0	\$0.00	STAT	999999	STATE OF WISCONSIN	
				0.00453710	\$100.27	CNTY	16	DOUGLAS COUNTY	
				0.00393380	\$86.94	MUNI	16008	TOWN OF CLOVERLAND	
				0.00828070	\$183.01	REG	163297	SCH D OF MAPLE	
				0.00030170	\$6.67	VTAE	001700	NORTHWOOD TECHNICAL COLLEGE	
Parcel Total:				\$376.89					

LEGAL DESCRIPTION: T49 R10-W S13 PT OF NWSW				PARCEL NO: 008-00184-00				CONTROL NO: 97984	
36.53	\$24,692.78	0.81737940	\$20,183.37	0	\$0.00	STAT	999999	STATE OF WISCONSIN	
				0.00453710	\$91.57	CNTY	16	DOUGLAS COUNTY	
				0.00393380	\$79.40	MUNI	16008	TOWN OF CLOVERLAND	
				0.00828070	\$167.13	REG	163297	SCH D OF MAPLE	
				0.00030170	\$6.09	VTAE	001700	NORTHWOOD TECHNICAL COLLEGE	
Parcel Total:				\$344.19					

LEGAL DESCRIPTION: T49 R10-W S13 SESW				PARCEL NO: 097985				CONTROL NO: 97985	
40	\$27,038.36	0.81737940	\$22,100.60	0	\$0.00	STAT	999999	STATE OF WISCONSIN	
				0.00453710	\$100.27	CNTY	16	DOUGLAS COUNTY	
				0.00393380	\$86.94	MUNI	16008	TOWN OF CLOVERLAND	
				0.00828070	\$183.01	REG	163297	SCH D OF MAPLE	
				0.00030170	\$6.67	VTAE	001700	NORTHWOOD TECHNICAL COLLEGE	
Parcel Total:				\$376.89					



State of Wisconsin / Department of Natural Resources

Tony Evers , Governor

Adam N Payne , Secretary

5/22/2023

Chapter 70.114 - Aids Payment Worksheet For Tax Year 2022(Payment Year 2023) - Payment Due January 31, 2023

1516 of 7056

LEGAL DESCRIPTION: T49 R10-W S13 NWSE				PARCEL NO: 097986				CONTROL NO: 97986	
40	\$27,038.36	0.81737940	\$22,100.60						
				0	\$0.00	STAT	999999	STATE OF WISCONSIN	
				0.00453710	\$100.27	CNTY	16	DOUGLAS COUNTY	
				0.00393380	\$86.94	MUNI	16008	TOWN OF CLOVERLAND	
				0.00828070	\$183.01	REG	163297	SCH D OF MAPLE	
				0.00030170	\$6.67	VTAE	001700	NORTHWOOD TECHNICAL COLLEGE	
Parcel Total:					\$376.89				

LEGAL DESCRIPTION: T49 R10-W S13 NESE				PARCEL NO: 097987				CONTROL NO: 97987	
40	\$27,038.36	0.81737940	\$22,100.60						
				0	\$0.00	STAT	999999	STATE OF WISCONSIN	
				0.00453710	\$100.27	CNTY	16	DOUGLAS COUNTY	
				0.00393380	\$86.94	MUNI	16008	TOWN OF CLOVERLAND	
				0.00828070	\$183.01	REG	163297	SCH D OF MAPLE	
				0.00030170	\$6.67	VTAE	001700	NORTHWOOD TECHNICAL COLLEGE	
Parcel Total:					\$376.89				

LEGAL DESCRIPTION: T49 R10-W S13 SWSE				PARCEL NO: 097988				CONTROL NO: 97988	
40	\$27,038.36	0.81737940	\$22,100.60						
				0	\$0.00	STAT	999999	STATE OF WISCONSIN	
				0.00453710	\$100.27	CNTY	16	DOUGLAS COUNTY	
				0.00393380	\$86.94	MUNI	16008	TOWN OF CLOVERLAND	
				0.00828070	\$183.01	REG	163297	SCH D OF MAPLE	
				0.00030170	\$6.67	VTAE	001700	NORTHWOOD TECHNICAL COLLEGE	
Parcel Total:					\$376.89				



State of Wisconsin / Department of Natural Resources

Tony Evers , Governor

Adam N Payne , Secretary

5/22/2023

Chapter 70.114 - Aids Payment Worksheet For Tax Year 2022(Payment Year 2023) - Payment Due January 31, 2023

1517 of 7056

LEGAL DESCRIPTION: T49 R10-W S13 SESE	PARCEL NO: 097989	CONTROL NO: 97989
---------------------------------------	-------------------	-------------------

40	\$27,038.36	0.81737940	\$22,100.60	
----	-------------	------------	-------------	--

0	\$0.00	STAT	999999	STATE OF WISCONSIN
0.00453710	\$100.27	CNTY	16	DOUGLAS COUNTY
0.00393380	\$86.94	MUNI	16008	TOWN OF CLOVERLAND
0.00828070	\$183.01	REG	163297	SCH D OF MAPLE
0.00030170	\$6.67	VTAE	001700	NORTHWOOD TECHNICAL COLLEGE

Parcel Total:	\$376.89
---------------	----------

LEGAL DESCRIPTION: T49 R10-W S24 NENE	PARCEL NO: 097990	CONTROL NO: 97990
---------------------------------------	-------------------	-------------------

40	\$27,038.36	0.81737940	\$22,100.60	
----	-------------	------------	-------------	--

0	\$0.00	STAT	999999	STATE OF WISCONSIN
0.00453710	\$100.27	CNTY	16	DOUGLAS COUNTY
0.00393380	\$86.94	MUNI	16008	TOWN OF CLOVERLAND
0.00828070	\$183.01	REG	163297	SCH D OF MAPLE
0.00030170	\$6.67	VTAE	001700	NORTHWOOD TECHNICAL COLLEGE

Parcel Total:	\$376.89
---------------	----------

LEGAL DESCRIPTION: T49 R10-W S24 SENE	PARCEL NO: 097991	CONTROL NO: 97991
---------------------------------------	-------------------	-------------------

40	\$27,038.36	0.81737940	\$22,100.60	
----	-------------	------------	-------------	--

0	\$0.00	STAT	999999	STATE OF WISCONSIN
0.00453710	\$100.27	CNTY	16	DOUGLAS COUNTY
0.00393380	\$86.94	MUNI	16008	TOWN OF CLOVERLAND
0.00828070	\$183.01	REG	163297	SCH D OF MAPLE
0.00030170	\$6.67	VTAE	001700	NORTHWOOD TECHNICAL COLLEGE

Parcel Total:	\$376.89
---------------	----------



State of Wisconsin / Department of Natural Resources

Tony Evers , Governor

Adam N Payne , Secretary

5/22/2023

Chapter 70.114 - Aids Payment Worksheet For Tax Year 2022(Payment Year 2023) - Payment Due January 31, 2023

1518 of 7056

LEGAL DESCRIPTION: T49 R10-W S16 NWNE				PARCEL NO: 008-00228-00	CONTROL NO: 97992			
40	\$27,038.36	0.81737940	\$22,100.60					
				0	\$0.00	STAT	999999	STATE OF WISCONSIN
				0.00453710	\$100.27	CNTY	16	DOUGLAS COUNTY
				0.00393380	\$86.94	MUNI	16008	TOWN OF CLOVERLAND
				0.00828070	\$183.01	REG	163297	SCH D OF MAPLE
				0.00030170	\$6.67	VTAE	001700	NORTHWOOD TECHNICAL COLLEGE
Parcel Total:					\$376.89			

LEGAL DESCRIPTION: T49 R10-W S16 SWNE				PARCEL NO: 008-00228-00	CONTROL NO: 97993			
40	\$27,038.36	0.81737940	\$22,100.60					
				0	\$0.00	STAT	999999	STATE OF WISCONSIN
				0.00453710	\$100.27	CNTY	16	DOUGLAS COUNTY
				0.00393380	\$86.94	MUNI	16008	TOWN OF CLOVERLAND
				0.00828070	\$183.01	REG	163297	SCH D OF MAPLE
				0.00030170	\$6.67	VTAE	001700	NORTHWOOD TECHNICAL COLLEGE
Parcel Total:					\$376.89			

LEGAL DESCRIPTION: T49 R10-W S16 NWNW				PARCEL NO: 008-00230-00	CONTROL NO: 98020			
40	\$27,038.36	0.81737940	\$22,100.60					
				0	\$0.00	STAT	999999	STATE OF WISCONSIN
				0.00453710	\$100.27	CNTY	16	DOUGLAS COUNTY
				0.00393380	\$86.94	MUNI	16008	TOWN OF CLOVERLAND
				0.00828070	\$183.01	REG	163297	SCH D OF MAPLE
				0.00030170	\$6.67	VTAE	001700	NORTHWOOD TECHNICAL COLLEGE
Parcel Total:					\$376.89			



State of Wisconsin / Department of Natural Resources

Tony Evers , Governor

Adam N Payne , Secretary

5/22/2023

Chapter 70.114 - Aids Payment Worksheet For Tax Year 2022(Payment Year 2023) - Payment Due January 31, 2023

1519 of 7056

LEGAL DESCRIPTION: T49 R10-W S16 NENW				PARCEL NO: 008-00230-00	CONTROL NO: 98021			
40	\$27,038.36	0.81737940	\$22,100.60					
				0	\$0.00	STAT	999999	STATE OF WISCONSIN
				0.00453710	\$100.27	CNTY	16	DOUGLAS COUNTY
				0.00393380	\$86.94	MUNI	16008	TOWN OF CLOVERLAND
				0.00828070	\$183.01	REG	163297	SCH D OF MAPLE
				0.00030170	\$6.67	VTAE	001700	NORTHWOOD TECHNICAL COLLEGE
Parcel Total:					\$376.89			

LEGAL DESCRIPTION: T49 R10-W S16 SWNW				PARCEL NO: 008-00230-00	CONTROL NO: 98022			
40	\$27,038.36	0.81737940	\$22,100.60					
				0	\$0.00	STAT	999999	STATE OF WISCONSIN
				0.00453710	\$100.27	CNTY	16	DOUGLAS COUNTY
				0.00393380	\$86.94	MUNI	16008	TOWN OF CLOVERLAND
				0.00828070	\$183.01	REG	163297	SCH D OF MAPLE
				0.00030170	\$6.67	VTAE	001700	NORTHWOOD TECHNICAL COLLEGE
Parcel Total:					\$376.89			

LEGAL DESCRIPTION: T49 R10-W S16 SENW				PARCEL NO: 008-00230-00	CONTROL NO: 98023			
40	\$27,038.36	0.81737940	\$22,100.60					
				0	\$0.00	STAT	999999	STATE OF WISCONSIN
				0.00453710	\$100.27	CNTY	16	DOUGLAS COUNTY
				0.00393380	\$86.94	MUNI	16008	TOWN OF CLOVERLAND
				0.00828070	\$183.01	REG	163297	SCH D OF MAPLE
				0.00030170	\$6.67	VTAE	001700	NORTHWOOD TECHNICAL COLLEGE
Parcel Total:					\$376.89			



State of Wisconsin / Department of Natural Resources

Tony Evers , Governor

Adam N Payne , Secretary

5/22/2023

Chapter 70.114 - Aids Payment Worksheet For Tax Year 2022(Payment Year 2023) - Payment Due January 31, 2023

1520 of 7056

LEGAL DESCRIPTION: T49 R10-W S16 NESW				PARCEL NO: 008-00231-00	CONTROL NO: 98024			
40	\$27,038.36	0.81737940	\$22,100.60					
				0	\$0.00	STAT	999999	STATE OF WISCONSIN
				0.00453710	\$100.27	CNTY	16	DOUGLAS COUNTY
				0.00393380	\$86.94	MUNI	16008	TOWN OF CLOVERLAND
				0.00828070	\$183.01	REG	163297	SCH D OF MAPLE
				0.00030170	\$6.67	VTAE	001700	NORTHWOOD TECHNICAL COLLEGE
Parcel Total:					\$376.89			

LEGAL DESCRIPTION: T49 R10-W S16 SESW				PARCEL NO: 008-00231-00	CONTROL NO: 98025			
40	\$27,038.36	0.81737940	\$22,100.60					
				0	\$0.00	STAT	999999	STATE OF WISCONSIN
				0.00453710	\$100.27	CNTY	16	DOUGLAS COUNTY
				0.00393380	\$86.94	MUNI	16008	TOWN OF CLOVERLAND
				0.00828070	\$183.01	REG	163297	SCH D OF MAPLE
				0.00030170	\$6.67	VTAE	001700	NORTHWOOD TECHNICAL COLLEGE
Parcel Total:					\$376.89			

LEGAL DESCRIPTION: T49 R10-W S16 NWSW				PARCEL NO: 008-00231-00	CONTROL NO: 98026			
40	\$27,038.36	0.81737940	\$22,100.60					
				0	\$0.00	STAT	999999	STATE OF WISCONSIN
				0.00453710	\$100.27	CNTY	16	DOUGLAS COUNTY
				0.00393380	\$86.94	MUNI	16008	TOWN OF CLOVERLAND
				0.00828070	\$183.01	REG	163297	SCH D OF MAPLE
				0.00030170	\$6.67	VTAE	001700	NORTHWOOD TECHNICAL COLLEGE
Parcel Total:					\$376.89			



State of Wisconsin / Department of Natural Resources

Tony Evers , Governor

Adam N Payne , Secretary

5/22/2023

Chapter 70.114 - Aids Payment Worksheet For Tax Year 2022(Payment Year 2023) - Payment Due January 31, 2023

1521 of 7056

LEGAL DESCRIPTION: T49 R10-W S16 SWSW				PARCEL NO: 008-00231-00				CONTROL NO: 98027	
40	\$27,038.36	0.81737940	\$22,100.60						
				0	\$0.00	STAT	999999	STATE OF WISCONSIN	
				0.00453710	\$100.27	CNTY	16	DOUGLAS COUNTY	
				0.00393380	\$86.94	MUNI	16008	TOWN OF CLOVERLAND	
				0.00828070	\$183.01	REG	163297	SCH D OF MAPLE	
				0.00030170	\$6.67	VTAE	001700	NORTHWOOD TECHNICAL COLLEGE	
Parcel Total:					\$376.89				

LEGAL DESCRIPTION: T49 R10-W S16 NESE				PARCEL NO: 008-00232-00				CONTROL NO: 98028	
40	\$27,038.36	0.81737940	\$22,100.60						
				0	\$0.00	STAT	999999	STATE OF WISCONSIN	
				0.00453710	\$100.27	CNTY	16	DOUGLAS COUNTY	
				0.00393380	\$86.94	MUNI	16008	TOWN OF CLOVERLAND	
				0.00828070	\$183.01	REG	163297	SCH D OF MAPLE	
				0.00030170	\$6.67	VTAE	001700	NORTHWOOD TECHNICAL COLLEGE	
Parcel Total:					\$376.89				

LEGAL DESCRIPTION: T49 R10-W S16 NWSE				PARCEL NO: 008-00233-00				CONTROL NO: 98029	
40	\$27,038.36	0.81737940	\$22,100.60						
				0	\$0.00	STAT	999999	STATE OF WISCONSIN	
				0.00453710	\$100.27	CNTY	16	DOUGLAS COUNTY	
				0.00393380	\$86.94	MUNI	16008	TOWN OF CLOVERLAND	
				0.00828070	\$183.01	REG	163297	SCH D OF MAPLE	
				0.00030170	\$6.67	VTAE	001700	NORTHWOOD TECHNICAL COLLEGE	
Parcel Total:					\$376.89				



State of Wisconsin / Department of Natural Resources

Tony Evers , Governor

Adam N Payne , Secretary

5/22/2023

Chapter 70.114 - Aids Payment Worksheet For Tax Year 2022(Payment Year 2023) - Payment Due January 31, 2023

1522 of 7056

LEGAL DESCRIPTION: T49 R10-W S16 SWSE	PARCEL NO: 008-00234-00	CONTROL NO: 98030
---------------------------------------	-------------------------	-------------------

40	\$27,038.36	0.81737940	\$22,100.60	
----	-------------	------------	-------------	--

0	\$0.00	STAT	999999	STATE OF WISCONSIN
0.00453710	\$100.27	CNTY	16	DOUGLAS COUNTY
0.00393380	\$86.94	MUNI	16008	TOWN OF CLOVERLAND
0.00828070	\$183.01	REG	163297	SCH D OF MAPLE
0.00030170	\$6.67	VTAE	001700	NORTHWOOD TECHNICAL COLLEGE

Parcel Total:	\$376.89
---------------	----------

LEGAL DESCRIPTION: T49 R10-W S16 SESE	PARCEL NO: 008-00235-00	CONTROL NO: 98031
---------------------------------------	-------------------------	-------------------

40	\$27,038.36	0.81737940	\$22,100.60	
----	-------------	------------	-------------	--

0	\$0.00	STAT	999999	STATE OF WISCONSIN
0.00453710	\$100.27	CNTY	16	DOUGLAS COUNTY
0.00393380	\$86.94	MUNI	16008	TOWN OF CLOVERLAND
0.00828070	\$183.01	REG	163297	SCH D OF MAPLE
0.00030170	\$6.67	VTAE	001700	NORTHWOOD TECHNICAL COLLEGE

Parcel Total:	\$376.89
---------------	----------

LEGAL DESCRIPTION: T49 R10-W S17 SWNE	PARCEL NO: 008-00236-02	CONTROL NO: 98032
---------------------------------------	-------------------------	-------------------

40	\$27,038.36	0.81737940	\$22,100.60	
----	-------------	------------	-------------	--

0	\$0.00	STAT	999999	STATE OF WISCONSIN
0.00453710	\$100.27	CNTY	16	DOUGLAS COUNTY
0.00393380	\$86.94	MUNI	16008	TOWN OF CLOVERLAND
0.00828070	\$183.01	REG	163297	SCH D OF MAPLE
0.00030170	\$6.67	VTAE	001700	NORTHWOOD TECHNICAL COLLEGE

Parcel Total:	\$376.89
---------------	----------



State of Wisconsin / Department of Natural Resources

Tony Evers , Governor

Adam N Payne , Secretary

5/22/2023

Chapter 70.114 - Aids Payment Worksheet For Tax Year 2022(Payment Year 2023) - Payment Due January 31, 2023

1523 of 7056

LEGAL DESCRIPTION: T49 R10-W S17 SENE				PARCEL NO: 008-00236-03				CONTROL NO: 98033	
40	\$27,038.36	0.81737940	\$22,100.60						
				0	\$0.00	STAT	999999	STATE OF WISCONSIN	
				0.00453710	\$100.27	CNTY	16	DOUGLAS COUNTY	
				0.00393380	\$86.94	MUNI	16008	TOWN OF CLOVERLAND	
				0.00828070	\$183.01	REG	163297	SCH D OF MAPLE	
				0.00030170	\$6.67	VTAE	001700	NORTHWOOD TECHNICAL COLLEGE	
Parcel Total:					\$376.89				

LEGAL DESCRIPTION: T49 R10-W S17 SENW				PARCEL NO: 008-00239-00				CONTROL NO: 98034	
40	\$27,038.36	0.81737940	\$22,100.60						
				0	\$0.00	STAT	999999	STATE OF WISCONSIN	
				0.00453710	\$100.27	CNTY	16	DOUGLAS COUNTY	
				0.00393380	\$86.94	MUNI	16008	TOWN OF CLOVERLAND	
				0.00828070	\$183.01	REG	163297	SCH D OF MAPLE	
				0.00030170	\$6.67	VTAE	001700	NORTHWOOD TECHNICAL COLLEGE	
Parcel Total:					\$376.89				

LEGAL DESCRIPTION: T49 R10-W S17 NESW				PARCEL NO: 008-00240-00				CONTROL NO: 98035	
40	\$27,038.36	0.81737940	\$22,100.60						
				0	\$0.00	STAT	999999	STATE OF WISCONSIN	
				0.00453710	\$100.27	CNTY	16	DOUGLAS COUNTY	
				0.00393380	\$86.94	MUNI	16008	TOWN OF CLOVERLAND	
				0.00828070	\$183.01	REG	163297	SCH D OF MAPLE	
				0.00030170	\$6.67	VTAE	001700	NORTHWOOD TECHNICAL COLLEGE	
Parcel Total:					\$376.89				



State of Wisconsin / Department of Natural Resources

Tony Evers , Governor

Adam N Payne , Secretary

5/22/2023

Chapter 70.114 - Aids Payment Worksheet For Tax Year 2022(Payment Year 2023) - Payment Due January 31, 2023

1524 of 7056

LEGAL DESCRIPTION: T49 R10-W S17 SESW				PARCEL NO: 008-00240-00				CONTROL NO: 98036	
40	\$27,038.36	0.81737940	\$22,100.60						
				0	\$0.00	STAT	999999	STATE OF WISCONSIN	
				0.00453710	\$100.27	CNTY	16	DOUGLAS COUNTY	
				0.00393380	\$86.94	MUNI	16008	TOWN OF CLOVERLAND	
				0.00828070	\$183.01	REG	163297	SCH D OF MAPLE	
				0.00030170	\$6.67	VTAE	001700	NORTHWOOD TECHNICAL COLLEGE	
Parcel Total:					\$376.89				

LEGAL DESCRIPTION: T49 R10-W S17 NWSW				PARCEL NO: 008-00240-00				CONTROL NO: 98037	
40	\$27,038.36	0.81737940	\$22,100.60						
				0	\$0.00	STAT	999999	STATE OF WISCONSIN	
				0.00453710	\$100.27	CNTY	16	DOUGLAS COUNTY	
				0.00393380	\$86.94	MUNI	16008	TOWN OF CLOVERLAND	
				0.00828070	\$183.01	REG	163297	SCH D OF MAPLE	
				0.00030170	\$6.67	VTAE	001700	NORTHWOOD TECHNICAL COLLEGE	
Parcel Total:					\$376.89				

LEGAL DESCRIPTION: T49 R10-W S17 SWSW				PARCEL NO: 008-00240-00				CONTROL NO: 98038	
40	\$27,038.36	0.81737940	\$22,100.60						
				0	\$0.00	STAT	999999	STATE OF WISCONSIN	
				0.00453710	\$100.27	CNTY	16	DOUGLAS COUNTY	
				0.00393380	\$86.94	MUNI	16008	TOWN OF CLOVERLAND	
				0.00828070	\$183.01	REG	163297	SCH D OF MAPLE	
				0.00030170	\$6.67	VTAE	001700	NORTHWOOD TECHNICAL COLLEGE	
Parcel Total:					\$376.89				



State of Wisconsin / Department of Natural Resources

Tony Evers , Governor

Adam N Payne , Secretary

5/22/2023

Chapter 70.114 - Aids Payment Worksheet For Tax Year 2022(Payment Year 2023) - Payment Due January 31, 2023

1525 of 7056

LEGAL DESCRIPTION: T49 R10-W S17 PT OF NESE				PARCEL NO: 008-00241-00				CONTROL NO: 98039	
40	\$27,038.36	0.81737940	\$22,100.60	0	\$0.00	STAT	999999	STATE OF WISCONSIN	
				0.00453710	\$100.27	CNTY	16	DOUGLAS COUNTY	
				0.00393380	\$86.94	MUNI	16008	TOWN OF CLOVERLAND	
				0.00828070	\$183.01	REG	163297	SCH D OF MAPLE	
				0.00030170	\$6.67	VTAE	001700	NORTHWOOD TECHNICAL COLLEGE	
Parcel Total:				\$376.89					

LEGAL DESCRIPTION: T49 R10-W S21 NENE				PARCEL NO: 008-00275-00				CONTROL NO: 98040	
40	\$27,038.36	0.81737940	\$22,100.60	0	\$0.00	STAT	999999	STATE OF WISCONSIN	
				0.00453710	\$100.27	CNTY	16	DOUGLAS COUNTY	
				0.00393380	\$86.94	MUNI	16008	TOWN OF CLOVERLAND	
				0.00828070	\$183.01	REG	163297	SCH D OF MAPLE	
				0.00030170	\$6.67	VTAE	001700	NORTHWOOD TECHNICAL COLLEGE	
Parcel Total:				\$376.89					

LEGAL DESCRIPTION: T49 R10-W S21 SENE				PARCEL NO: 008-00275-00				CONTROL NO: 98041	
40	\$27,038.36	0.81737940	\$22,100.60	0	\$0.00	STAT	999999	STATE OF WISCONSIN	
				0.00453710	\$100.27	CNTY	16	DOUGLAS COUNTY	
				0.00393380	\$86.94	MUNI	16008	TOWN OF CLOVERLAND	
				0.00828070	\$183.01	REG	163297	SCH D OF MAPLE	
				0.00030170	\$6.67	VTAE	001700	NORTHWOOD TECHNICAL COLLEGE	
Parcel Total:				\$376.89					



State of Wisconsin / Department of Natural Resources

Tony Evers , Governor

Adam N Payne , Secretary

5/22/2023

Chapter 70.114 - Aids Payment Worksheet For Tax Year 2022(Payment Year 2023) - Payment Due January 31, 2023

1526 of 7056

LEGAL DESCRIPTION: T49 R10-W S21 NWNE				PARCEL NO: 008-00276-00	CONTROL NO: 98042			
40	\$27,038.36	0.81737940	\$22,100.60					
				0	\$0.00	STAT	999999	STATE OF WISCONSIN
				0.00453710	\$100.27	CNTY	16	DOUGLAS COUNTY
				0.00393380	\$86.94	MUNI	16008	TOWN OF CLOVERLAND
				0.00828070	\$183.01	REG	163297	SCH D OF MAPLE
				0.00030170	\$6.67	VTAE	001700	NORTHWOOD TECHNICAL COLLEGE
Parcel Total:					\$376.89			

LEGAL DESCRIPTION: T49 R10-W S21 SWNE				PARCEL NO: 008-00277-00	CONTROL NO: 98043			
40	\$27,038.36	0.81737940	\$22,100.60					
				0	\$0.00	STAT	999999	STATE OF WISCONSIN
				0.00453710	\$100.27	CNTY	16	DOUGLAS COUNTY
				0.00393380	\$86.94	MUNI	16008	TOWN OF CLOVERLAND
				0.00828070	\$183.01	REG	163297	SCH D OF MAPLE
				0.00030170	\$6.67	VTAE	001700	NORTHWOOD TECHNICAL COLLEGE
Parcel Total:					\$376.89			

LEGAL DESCRIPTION: T49 R10-W S21 NWNW				PARCEL NO: 008-00278-00	CONTROL NO: 98044			
40	\$27,038.36	0.81737940	\$22,100.60					
				0	\$0.00	STAT	999999	STATE OF WISCONSIN
				0.00453710	\$100.27	CNTY	16	DOUGLAS COUNTY
				0.00393380	\$86.94	MUNI	16008	TOWN OF CLOVERLAND
				0.00828070	\$183.01	REG	163297	SCH D OF MAPLE
				0.00030170	\$6.67	VTAE	001700	NORTHWOOD TECHNICAL COLLEGE
Parcel Total:					\$376.89			



State of Wisconsin / Department of Natural Resources

Tony Evers , Governor

Adam N Payne , Secretary

5/22/2023

Chapter 70.114 - Aids Payment Worksheet For Tax Year 2022(Payment Year 2023) - Payment Due January 31, 2023

1527 of 7056

LEGAL DESCRIPTION: T49 R10-W S21 SWNW				PARCEL NO: 008-00278-00				CONTROL NO: 98045	
40	\$27,038.36	0.81737940	\$22,100.60						
				0	\$0.00	STAT	999999	STATE OF WISCONSIN	
				0.00453710	\$100.27	CNTY	16	DOUGLAS COUNTY	
				0.00393380	\$86.94	MUNI	16008	TOWN OF CLOVERLAND	
				0.00828070	\$183.01	REG	163297	SCH D OF MAPLE	
				0.00030170	\$6.67	VTAE	001700	NORTHWOOD TECHNICAL COLLEGE	
Parcel Total:					\$376.89				

LEGAL DESCRIPTION: T49 R10-W S21 NENW				PARCEL NO: 008-00278-00				CONTROL NO: 98046	
40	\$27,038.36	0.81737940	\$22,100.60						
				0	\$0.00	STAT	999999	STATE OF WISCONSIN	
				0.00453710	\$100.27	CNTY	16	DOUGLAS COUNTY	
				0.00393380	\$86.94	MUNI	16008	TOWN OF CLOVERLAND	
				0.00828070	\$183.01	REG	163297	SCH D OF MAPLE	
				0.00030170	\$6.67	VTAE	001700	NORTHWOOD TECHNICAL COLLEGE	
Parcel Total:					\$376.89				

LEGAL DESCRIPTION: T49 R10-W S21 SENW				PARCEL NO: 008-00278-00				CONTROL NO: 98047	
40	\$27,038.36	0.81737940	\$22,100.60						
				0	\$0.00	STAT	999999	STATE OF WISCONSIN	
				0.00453710	\$100.27	CNTY	16	DOUGLAS COUNTY	
				0.00393380	\$86.94	MUNI	16008	TOWN OF CLOVERLAND	
				0.00828070	\$183.01	REG	163297	SCH D OF MAPLE	
				0.00030170	\$6.67	VTAE	001700	NORTHWOOD TECHNICAL COLLEGE	
Parcel Total:					\$376.89				



State of Wisconsin / Department of Natural Resources

Tony Evers , Governor

Adam N Payne , Secretary

5/22/2023

Chapter 70.114 - Aids Payment Worksheet For Tax Year 2022(Payment Year 2023) - Payment Due January 31, 2023

1528 of 7056

LEGAL DESCRIPTION: T49 R10-W S21 NESW				PARCEL NO: 008-00279-00				CONTROL NO: 98048	
40	\$27,038.36	0.81737940	\$22,100.60						
				0	\$0.00	STAT	999999	STATE OF WISCONSIN	
				0.00453710	\$100.27	CNTY	16	DOUGLAS COUNTY	
				0.00393380	\$86.94	MUNI	16008	TOWN OF CLOVERLAND	
				0.00828070	\$183.01	REG	163297	SCH D OF MAPLE	
				0.00030170	\$6.67	VTAE	001700	NORTHWOOD TECHNICAL COLLEGE	
Parcel Total:					\$376.89				

LEGAL DESCRIPTION: T49 R10-W S21 NWSW				PARCEL NO: 008-00280-00				CONTROL NO: 98049	
40	\$27,038.36	0.81737940	\$22,100.60						
				0	\$0.00	STAT	999999	STATE OF WISCONSIN	
				0.00453710	\$100.27	CNTY	16	DOUGLAS COUNTY	
				0.00393380	\$86.94	MUNI	16008	TOWN OF CLOVERLAND	
				0.00828070	\$183.01	REG	163297	SCH D OF MAPLE	
				0.00030170	\$6.67	VTAE	001700	NORTHWOOD TECHNICAL COLLEGE	
Parcel Total:					\$376.89				

LEGAL DESCRIPTION: T49 R10-W S21 SWSW				PARCEL NO: 008-00280-00				CONTROL NO: 98050	
40	\$27,038.36	0.81737940	\$22,100.60						
				0	\$0.00	STAT	999999	STATE OF WISCONSIN	
				0.00453710	\$100.27	CNTY	16	DOUGLAS COUNTY	
				0.00393380	\$86.94	MUNI	16008	TOWN OF CLOVERLAND	
				0.00828070	\$183.01	REG	163297	SCH D OF MAPLE	
				0.00030170	\$6.67	VTAE	001700	NORTHWOOD TECHNICAL COLLEGE	
Parcel Total:					\$376.89				



State of Wisconsin / Department of Natural Resources

Tony Evers , Governor

Adam N Payne , Secretary

5/22/2023

Chapter 70.114 - Aids Payment Worksheet For Tax Year 2022(Payment Year 2023) - Payment Due January 31, 2023

1529 of 7056

LEGAL DESCRIPTION: T49 R10-W S21 SESW				PARCEL NO: 008-00281-00				CONTROL NO: 98051	
40	\$27,038.36	0.81737940	\$22,100.60						
				0	\$0.00	STAT	999999	STATE OF WISCONSIN	
				0.00453710	\$100.27	CNTY	16	DOUGLAS COUNTY	
				0.00393380	\$86.94	MUNI	16008	TOWN OF CLOVERLAND	
				0.00828070	\$183.01	REG	163297	SCH D OF MAPLE	
				0.00030170	\$6.67	VTAE	001700	NORTHWOOD TECHNICAL COLLEGE	
Parcel Total:					\$376.89				

LEGAL DESCRIPTION: T49 R10-W S21 NESE				PARCEL NO: 008-00282-00				CONTROL NO: 98052	
40	\$27,038.36	0.81737940	\$22,100.60						
				0	\$0.00	STAT	999999	STATE OF WISCONSIN	
				0.00453710	\$100.27	CNTY	16	DOUGLAS COUNTY	
				0.00393380	\$86.94	MUNI	16008	TOWN OF CLOVERLAND	
				0.00828070	\$183.01	REG	163297	SCH D OF MAPLE	
				0.00030170	\$6.67	VTAE	001700	NORTHWOOD TECHNICAL COLLEGE	
Parcel Total:					\$376.89				

LEGAL DESCRIPTION: T49 R10-W S21 NWSE				PARCEL NO: 008-00283-00				CONTROL NO: 98053	
40	\$27,038.36	0.81737940	\$22,100.60						
				0	\$0.00	STAT	999999	STATE OF WISCONSIN	
				0.00453710	\$100.27	CNTY	16	DOUGLAS COUNTY	
				0.00393380	\$86.94	MUNI	16008	TOWN OF CLOVERLAND	
				0.00828070	\$183.01	REG	163297	SCH D OF MAPLE	
				0.00030170	\$6.67	VTAE	001700	NORTHWOOD TECHNICAL COLLEGE	
Parcel Total:					\$376.89				



State of Wisconsin / Department of Natural Resources

Tony Evers , Governor

Adam N Payne , Secretary

5/22/2023

Chapter 70.114 - Aids Payment Worksheet For Tax Year 2022(Payment Year 2023) - Payment Due January 31, 2023

1530 of 7056

LEGAL DESCRIPTION: T49 R10-W S28 NENE				PARCEL NO: 008-002374-00				CONTROL NO: 98054	
40	\$27,038.36	0.81737940	\$22,100.60						
				0	\$0.00	STAT	999999	STATE OF WISCONSIN	
				0.00453710	\$100.27	CNTY	16	DOUGLAS COUNTY	
				0.00393380	\$86.94	MUNI	16008	TOWN OF CLOVERLAND	
				0.00828070	\$183.01	REG	163297	SCH D OF MAPLE	
				0.00030170	\$6.67	VTAE	001700	NORTHWOOD TECHNICAL COLLEGE	
Parcel Total:					\$376.89				

LEGAL DESCRIPTION: T49 R10-W S28 NWNE				PARCEL NO: 008-002375-00				CONTROL NO: 98055	
40	\$27,038.36	0.81737940	\$22,100.60						
				0	\$0.00	STAT	999999	STATE OF WISCONSIN	
				0.00453710	\$100.27	CNTY	16	DOUGLAS COUNTY	
				0.00393380	\$86.94	MUNI	16008	TOWN OF CLOVERLAND	
				0.00828070	\$183.01	REG	163297	SCH D OF MAPLE	
				0.00030170	\$6.67	VTAE	001700	NORTHWOOD TECHNICAL COLLEGE	
Parcel Total:					\$376.89				

LEGAL DESCRIPTION: T49 R10-W S28 SENE				PARCEL NO: 008-002377-00				CONTROL NO: 98056	
40	\$27,038.36	0.81737940	\$22,100.60						
				0	\$0.00	STAT	999999	STATE OF WISCONSIN	
				0.00453710	\$100.27	CNTY	16	DOUGLAS COUNTY	
				0.00393380	\$86.94	MUNI	16008	TOWN OF CLOVERLAND	
				0.00828070	\$183.01	REG	163297	SCH D OF MAPLE	
				0.00030170	\$6.67	VTAE	001700	NORTHWOOD TECHNICAL COLLEGE	
Parcel Total:					\$376.89				



State of Wisconsin / Department of Natural Resources

Tony Evers , Governor

Adam N Payne , Secretary

5/22/2023

Chapter 70.114 - Aids Payment Worksheet For Tax Year 2022(Payment Year 2023) - Payment Due January 31, 2023

1531 of 7056

LEGAL DESCRIPTION: T49 R10-W S17 NWSE				PARCEL NO: 008-00243-00	CONTROL NO: 98058			
40	\$27,038.36	0.81737940	\$22,100.60					
				0	\$0.00	STAT	999999	STATE OF WISCONSIN
				0.00453710	\$100.27	CNTY	16	DOUGLAS COUNTY
				0.00393380	\$86.94	MUNI	16008	TOWN OF CLOVERLAND
				0.00828070	\$183.01	REG	163297	SCH D OF MAPLE
				0.00030170	\$6.67	VTAE	001700	NORTHWOOD TECHNICAL COLLEGE
Parcel Total:					\$376.89			

LEGAL DESCRIPTION: T49 R10-W S17 SWSE				PARCEL NO: 008-00244-00	CONTROL NO: 98059			
40	\$27,038.36	0.81737940	\$22,100.60					
				0	\$0.00	STAT	999999	STATE OF WISCONSIN
				0.00453710	\$100.27	CNTY	16	DOUGLAS COUNTY
				0.00393380	\$86.94	MUNI	16008	TOWN OF CLOVERLAND
				0.00828070	\$183.01	REG	163297	SCH D OF MAPLE
				0.00030170	\$6.67	VTAE	001700	NORTHWOOD TECHNICAL COLLEGE
Parcel Total:					\$376.89			

LEGAL DESCRIPTION: T49 R10-W S17 SESE				PARCEL NO: 008-00245-00	CONTROL NO: 98060			
40	\$27,038.36	0.81737940	\$22,100.60					
				0	\$0.00	STAT	999999	STATE OF WISCONSIN
				0.00453710	\$100.27	CNTY	16	DOUGLAS COUNTY
				0.00393380	\$86.94	MUNI	16008	TOWN OF CLOVERLAND
				0.00828070	\$183.01	REG	163297	SCH D OF MAPLE
				0.00030170	\$6.67	VTAE	001700	NORTHWOOD TECHNICAL COLLEGE
Parcel Total:					\$376.89			



State of Wisconsin / Department of Natural Resources

Tony Evers , Governor

Adam N Payne , Secretary

5/22/2023

Chapter 70.114 - Aids Payment Worksheet For Tax Year 2022(Payment Year 2023) - Payment Due January 31, 2023

1532 of 7056

LEGAL DESCRIPTION: T49 R10-W S18 PT OF SWSW				PARCEL NO: 008-00250-00			CONTROL NO: 98061		
34.84	\$23,550.41	0.81737940	\$19,249.62						
				0	\$0.00	STAT	999999	STATE OF WISCONSIN	
				0.00453710	\$87.34	CNTY	16	DOUGLAS COUNTY	
				0.00393380	\$75.72	MUNI	16008	TOWN OF CLOVERLAND	
				0.00828070	\$159.40	REG	163297	SCH D OF MAPLE	
				0.00030170	\$5.81	VTAE	001700	NORTHWOOD TECHNICAL COLLEGE	
Parcel Total:					\$328.27				

LEGAL DESCRIPTION: T49 R10-W S18 SESW				PARCEL NO: 008-00251-00			CONTROL NO: 98062		
40	\$27,038.36	0.81737940	\$22,100.60						
				0	\$0.00	STAT	999999	STATE OF WISCONSIN	
				0.00453710	\$100.27	CNTY	16	DOUGLAS COUNTY	
				0.00393380	\$86.94	MUNI	16008	TOWN OF CLOVERLAND	
				0.00828070	\$183.01	REG	163297	SCH D OF MAPLE	
				0.00030170	\$6.67	VTAE	001700	NORTHWOOD TECHNICAL COLLEGE	
Parcel Total:					\$376.89				

LEGAL DESCRIPTION: T49 R10-W S18 NWSE				PARCEL NO: 008-00253-00			CONTROL NO: 98063		
40	\$27,038.36	0.81737940	\$22,100.60						
				0	\$0.00	STAT	999999	STATE OF WISCONSIN	
				0.00453710	\$100.27	CNTY	16	DOUGLAS COUNTY	
				0.00393380	\$86.94	MUNI	16008	TOWN OF CLOVERLAND	
				0.00828070	\$183.01	REG	163297	SCH D OF MAPLE	
				0.00030170	\$6.67	VTAE	001700	NORTHWOOD TECHNICAL COLLEGE	
Parcel Total:					\$376.89				



State of Wisconsin / Department of Natural Resources

Tony Evers , Governor

Adam N Payne , Secretary

5/22/2023

Chapter 70.114 - Aids Payment Worksheet For Tax Year 2022(Payment Year 2023) - Payment Due January 31, 2023

1533 of 7056

LEGAL DESCRIPTION: T49 R10-W S18 SWSE				PARCEL NO: 008-00254-00				CONTROL NO: 98064	
40	\$27,038.36	0.81737940	\$22,100.60						
				0	\$0.00	STAT	999999	STATE OF WISCONSIN	
				0.00453710	\$100.27	CNTY	16	DOUGLAS COUNTY	
				0.00393380	\$86.94	MUNI	16008	TOWN OF CLOVERLAND	
				0.00828070	\$183.01	REG	163297	SCH D OF MAPLE	
				0.00030170	\$6.67	VTAE	001700	NORTHWOOD TECHNICAL COLLEGE	
Parcel Total:					\$376.89				

LEGAL DESCRIPTION: T49 R10-W S18 SESE				PARCEL NO: 008-00255-00				CONTROL NO: 98065	
40	\$27,038.36	0.81737940	\$22,100.60						
				0	\$0.00	STAT	999999	STATE OF WISCONSIN	
				0.00453710	\$100.27	CNTY	16	DOUGLAS COUNTY	
				0.00393380	\$86.94	MUNI	16008	TOWN OF CLOVERLAND	
				0.00828070	\$183.01	REG	163297	SCH D OF MAPLE	
				0.00030170	\$6.67	VTAE	001700	NORTHWOOD TECHNICAL COLLEGE	
Parcel Total:					\$376.89				

LEGAL DESCRIPTION: T49 R10-W S19 NENE				PARCEL NO: 008-00256-00				CONTROL NO: 98066	
40	\$27,038.36	0.81737940	\$22,100.60						
				0	\$0.00	STAT	999999	STATE OF WISCONSIN	
				0.00453710	\$100.27	CNTY	16	DOUGLAS COUNTY	
				0.00393380	\$86.94	MUNI	16008	TOWN OF CLOVERLAND	
				0.00828070	\$183.01	REG	163297	SCH D OF MAPLE	
				0.00030170	\$6.67	VTAE	001700	NORTHWOOD TECHNICAL COLLEGE	
Parcel Total:					\$376.89				



State of Wisconsin / Department of Natural Resources

Tony Evers , Governor

Adam N Payne , Secretary

5/22/2023

Chapter 70.114 - Aids Payment Worksheet For Tax Year 2022(Payment Year 2023) - Payment Due January 31, 2023

1534 of 7056

LEGAL DESCRIPTION: T49 R10-W S19 SENE				PARCEL NO: 008-00256-00				CONTROL NO: 98067	
40	\$27,038.36	0.81737940	\$22,100.60	0	\$0.00	STAT	999999	STATE OF WISCONSIN	
				0.00453710	\$100.27	CNTY	16	DOUGLAS COUNTY	
				0.00393380	\$86.94	MUNI	16008	TOWN OF CLOVERLAND	
				0.00828070	\$183.01	REG	163297	SCH D OF MAPLE	
				0.00030170	\$6.67	VTAE	001700	NORTHWOOD TECHNICAL COLLEGE	
Parcel Total:				\$376.89					

LEGAL DESCRIPTION: T49 R10-W S19 NWNE				PARCEL NO: 008-00257-00				CONTROL NO: 98068	
40	\$27,038.36	0.81737940	\$22,100.60	0	\$0.00	STAT	999999	STATE OF WISCONSIN	
				0.00453710	\$100.27	CNTY	16	DOUGLAS COUNTY	
				0.00393380	\$86.94	MUNI	16008	TOWN OF CLOVERLAND	
				0.00828070	\$183.01	REG	163297	SCH D OF MAPLE	
				0.00030170	\$6.67	VTAE	001700	NORTHWOOD TECHNICAL COLLEGE	
Parcel Total:				\$376.89					

LEGAL DESCRIPTION: T49 R10-W S19 SWNE				PARCEL NO: 008-00257-00				CONTROL NO: 98069	
40	\$27,038.36	0.81737940	\$22,100.60	0	\$0.00	STAT	999999	STATE OF WISCONSIN	
				0.00453710	\$100.27	CNTY	16	DOUGLAS COUNTY	
				0.00393380	\$86.94	MUNI	16008	TOWN OF CLOVERLAND	
				0.00828070	\$183.01	REG	163297	SCH D OF MAPLE	
				0.00030170	\$6.67	VTAE	001700	NORTHWOOD TECHNICAL COLLEGE	
Parcel Total:				\$376.89					



State of Wisconsin / Department of Natural Resources

Tony Evers , Governor

Adam N Payne , Secretary

5/22/2023

Chapter 70.114 - Aids Payment Worksheet For Tax Year 2022(Payment Year 2023) - Payment Due January 31, 2023

1535 of 7056

LEGAL DESCRIPTION: T49 R10-W S19 NESE				PARCEL NO: 008-00268-00				CONTROL NO: 98070	
40	\$27,038.36	0.81737940	\$22,100.60						
				0	\$0.00	STAT	999999	STATE OF WISCONSIN	
				0.00453710	\$100.27	CNTY	16	DOUGLAS COUNTY	
				0.00393380	\$86.94	MUNI	16008	TOWN OF CLOVERLAND	
				0.00828070	\$183.01	REG	163297	SCH D OF MAPLE	
				0.00030170	\$6.67	VTAE	001700	NORTHWOOD TECHNICAL COLLEGE	
Parcel Total:					\$376.89				

LEGAL DESCRIPTION: T49 R10-W S19 SESE				PARCEL NO: 008-00268-00				CONTROL NO: 98071	
40	\$27,038.36	0.81737940	\$22,100.60						
				0	\$0.00	STAT	999999	STATE OF WISCONSIN	
				0.00453710	\$100.27	CNTY	16	DOUGLAS COUNTY	
				0.00393380	\$86.94	MUNI	16008	TOWN OF CLOVERLAND	
				0.00828070	\$183.01	REG	163297	SCH D OF MAPLE	
				0.00030170	\$6.67	VTAE	001700	NORTHWOOD TECHNICAL COLLEGE	
Parcel Total:					\$376.89				

LEGAL DESCRIPTION: T49 R10-W S19 NWSE				PARCEL NO: 008-00269-00				CONTROL NO: 98072	
40	\$27,038.36	0.81737940	\$22,100.60						
				0	\$0.00	STAT	999999	STATE OF WISCONSIN	
				0.00453710	\$100.27	CNTY	16	DOUGLAS COUNTY	
				0.00393380	\$86.94	MUNI	16008	TOWN OF CLOVERLAND	
				0.00828070	\$183.01	REG	163297	SCH D OF MAPLE	
				0.00030170	\$6.67	VTAE	001700	NORTHWOOD TECHNICAL COLLEGE	
Parcel Total:					\$376.89				



State of Wisconsin / Department of Natural Resources

Tony Evers , Governor

Adam N Payne , Secretary

5/22/2023

Chapter 70.114 - Aids Payment Worksheet For Tax Year 2022(Payment Year 2023) - Payment Due January 31, 2023

1536 of 7056

LEGAL DESCRIPTION: T49 R10-W S19 SWSE	PARCEL NO: 008-00269-00	CONTROL NO: 98073
---------------------------------------	-------------------------	-------------------

40	\$27,038.36	0.81737940	\$22,100.60	
----	-------------	------------	-------------	--

0	\$0.00	STAT	999999	STATE OF WISCONSIN
0.00453710	\$100.27	CNTY	16	DOUGLAS COUNTY
0.00393380	\$86.94	MUNI	16008	TOWN OF CLOVERLAND
0.00828070	\$183.01	REG	163297	SCH D OF MAPLE
0.00030170	\$6.67	VTAE	001700	NORTHWOOD TECHNICAL COLLEGE

Parcel Total:	\$376.89
---------------	----------

LEGAL DESCRIPTION: T49 R10-W S20 NWNE	PARCEL NO: 008-00270-00	CONTROL NO: 98074
---------------------------------------	-------------------------	-------------------

40	\$27,038.36	0.81737940	\$22,100.60	
----	-------------	------------	-------------	--

0	\$0.00	STAT	999999	STATE OF WISCONSIN
0.00453710	\$100.27	CNTY	16	DOUGLAS COUNTY
0.00393380	\$86.94	MUNI	16008	TOWN OF CLOVERLAND
0.00828070	\$183.01	REG	163297	SCH D OF MAPLE
0.00030170	\$6.67	VTAE	001700	NORTHWOOD TECHNICAL COLLEGE

Parcel Total:	\$376.89
---------------	----------

LEGAL DESCRIPTION: T49 R10-W S20 SWNE	PARCEL NO: 008-00270-00	CONTROL NO: 98075
---------------------------------------	-------------------------	-------------------

40	\$27,038.36	0.81737940	\$22,100.60	
----	-------------	------------	-------------	--

0	\$0.00	STAT	999999	STATE OF WISCONSIN
0.00453710	\$100.27	CNTY	16	DOUGLAS COUNTY
0.00393380	\$86.94	MUNI	16008	TOWN OF CLOVERLAND
0.00828070	\$183.01	REG	163297	SCH D OF MAPLE
0.00030170	\$6.67	VTAE	001700	NORTHWOOD TECHNICAL COLLEGE

Parcel Total:	\$376.89
---------------	----------



State of Wisconsin / Department of Natural Resources

Tony Evers , Governor

Adam N Payne , Secretary

5/22/2023

Chapter 70.114 - Aids Payment Worksheet For Tax Year 2022(Payment Year 2023) - Payment Due January 31, 2023

1537 of 7056

LEGAL DESCRIPTION: T49 R10-W S20 NENE				PARCEL NO: 008-00270-00	CONTROL NO: 98076			
40	\$27,038.36	0.81737940	\$22,100.60					
				0	\$0.00	STAT	999999	STATE OF WISCONSIN
				0.00453710	\$100.27	CNTY	16	DOUGLAS COUNTY
				0.00393380	\$86.94	MUNI	16008	TOWN OF CLOVERLAND
				0.00828070	\$183.01	REG	163297	SCH D OF MAPLE
				0.00030170	\$6.67	VTAE	001700	NORTHWOOD TECHNICAL COLLEGE
Parcel Total:					\$376.89			

LEGAL DESCRIPTION: T49 R10-W S20 SENE				PARCEL NO: 008-00270-00	CONTROL NO: 98077			
40	\$27,038.36	0.81737940	\$22,100.60					
				0	\$0.00	STAT	999999	STATE OF WISCONSIN
				0.00453710	\$100.27	CNTY	16	DOUGLAS COUNTY
				0.00393380	\$86.94	MUNI	16008	TOWN OF CLOVERLAND
				0.00828070	\$183.01	REG	163297	SCH D OF MAPLE
				0.00030170	\$6.67	VTAE	001700	NORTHWOOD TECHNICAL COLLEGE
Parcel Total:					\$376.89			

LEGAL DESCRIPTION: T49 R10-W S20 NWNW				PARCEL NO: 008-00271-00	CONTROL NO: 98078			
40	\$27,038.36	0.81737940	\$22,100.60					
				0	\$0.00	STAT	999999	STATE OF WISCONSIN
				0.00453710	\$100.27	CNTY	16	DOUGLAS COUNTY
				0.00393380	\$86.94	MUNI	16008	TOWN OF CLOVERLAND
				0.00828070	\$183.01	REG	163297	SCH D OF MAPLE
				0.00030170	\$6.67	VTAE	001700	NORTHWOOD TECHNICAL COLLEGE
Parcel Total:					\$376.89			



State of Wisconsin / Department of Natural Resources

Tony Evers , Governor

Adam N Payne , Secretary

5/22/2023

Chapter 70.114 - Aids Payment Worksheet For Tax Year 2022(Payment Year 2023) - Payment Due January 31, 2023

1538 of 7056

LEGAL DESCRIPTION: T49 R10-W S20 SWNW				PARCEL NO: 008-00271-00				CONTROL NO: 98079	
40	\$27,038.36	0.81737940	\$22,100.60						
				0	\$0.00	STAT	999999	STATE OF WISCONSIN	
				0.00453710	\$100.27	CNTY	16	DOUGLAS COUNTY	
				0.00393380	\$86.94	MUNI	16008	TOWN OF CLOVERLAND	
				0.00828070	\$183.01	REG	163297	SCH D OF MAPLE	
				0.00030170	\$6.67	VTAE	001700	NORTHWOOD TECHNICAL COLLEGE	
Parcel Total:					\$376.89				

LEGAL DESCRIPTION: T49 R10-W S20 NENW				PARCEL NO: 008-00271-00				CONTROL NO: 98080	
40	\$27,038.36	0.81737940	\$22,100.60						
				0	\$0.00	STAT	999999	STATE OF WISCONSIN	
				0.00453710	\$100.27	CNTY	16	DOUGLAS COUNTY	
				0.00393380	\$86.94	MUNI	16008	TOWN OF CLOVERLAND	
				0.00828070	\$183.01	REG	163297	SCH D OF MAPLE	
				0.00030170	\$6.67	VTAE	001700	NORTHWOOD TECHNICAL COLLEGE	
Parcel Total:					\$376.89				

LEGAL DESCRIPTION: T49 R10-W S20 SENW				PARCEL NO: 008-00271-00				CONTROL NO: 98081	
40	\$27,038.36	0.81737940	\$22,100.60						
				0	\$0.00	STAT	999999	STATE OF WISCONSIN	
				0.00453710	\$100.27	CNTY	16	DOUGLAS COUNTY	
				0.00393380	\$86.94	MUNI	16008	TOWN OF CLOVERLAND	
				0.00828070	\$183.01	REG	163297	SCH D OF MAPLE	
				0.00030170	\$6.67	VTAE	001700	NORTHWOOD TECHNICAL COLLEGE	
Parcel Total:					\$376.89				



State of Wisconsin / Department of Natural Resources

Tony Evers , Governor

Adam N Payne , Secretary

5/22/2023

Chapter 70.114 - Aids Payment Worksheet For Tax Year 2022(Payment Year 2023) - Payment Due January 31, 2023

1539 of 7056

LEGAL DESCRIPTION: T49 R10-W S20 NWSW				PARCEL NO: 008-00272-00				CONTROL NO: 98082	
40	\$27,038.36	0.81737940	\$22,100.60						
				0	\$0.00	STAT	999999	STATE OF WISCONSIN	
				0.00453710	\$100.27	CNTY	16	DOUGLAS COUNTY	
				0.00393380	\$86.94	MUNI	16008	TOWN OF CLOVERLAND	
				0.00828070	\$183.01	REG	163297	SCH D OF MAPLE	
				0.00030170	\$6.67	VTAE	001700	NORTHWOOD TECHNICAL COLLEGE	
Parcel Total:					\$376.89				

LEGAL DESCRIPTION: T49 R10-W S20 NESW				PARCEL NO: 008-00272-00				CONTROL NO: 98083	
40	\$27,038.36	0.81737940	\$22,100.60						
				0	\$0.00	STAT	999999	STATE OF WISCONSIN	
				0.00453710	\$100.27	CNTY	16	DOUGLAS COUNTY	
				0.00393380	\$86.94	MUNI	16008	TOWN OF CLOVERLAND	
				0.00828070	\$183.01	REG	163297	SCH D OF MAPLE	
				0.00030170	\$6.67	VTAE	001700	NORTHWOOD TECHNICAL COLLEGE	
Parcel Total:					\$376.89				

LEGAL DESCRIPTION: T49 R10-W S20 SWSW				PARCEL NO: 008-00273-00				CONTROL NO: 98084	
40	\$27,038.36	0.81737940	\$22,100.60						
				0	\$0.00	STAT	999999	STATE OF WISCONSIN	
				0.00453710	\$100.27	CNTY	16	DOUGLAS COUNTY	
				0.00393380	\$86.94	MUNI	16008	TOWN OF CLOVERLAND	
				0.00828070	\$183.01	REG	163297	SCH D OF MAPLE	
				0.00030170	\$6.67	VTAE	001700	NORTHWOOD TECHNICAL COLLEGE	
Parcel Total:					\$376.89				



State of Wisconsin / Department of Natural Resources

Tony Evers , Governor

Adam N Payne , Secretary

5/22/2023

Chapter 70.114 - Aids Payment Worksheet For Tax Year 2022(Payment Year 2023) - Payment Due January 31, 2023

1540 of 7056

LEGAL DESCRIPTION: T49 R10-W S20 SESW				PARCEL NO: 008-00273-00				CONTROL NO: 98085	
40	\$27,038.36	0.81737940	\$22,100.60						
				0	\$0.00	STAT	999999	STATE OF WISCONSIN	
				0.00453710	\$100.27	CNTY	16	DOUGLAS COUNTY	
				0.00393380	\$86.94	MUNI	16008	TOWN OF CLOVERLAND	
				0.00828070	\$183.01	REG	163297	SCH D OF MAPLE	
				0.00030170	\$6.67	VTAE	001700	NORTHWOOD TECHNICAL COLLEGE	
Parcel Total:					\$376.89				

LEGAL DESCRIPTION: T49 R10-W S20 NWSE				PARCEL NO: 008-00274-00				CONTROL NO: 98086	
40	\$27,038.36	0.81737940	\$22,100.60						
				0	\$0.00	STAT	999999	STATE OF WISCONSIN	
				0.00453710	\$100.27	CNTY	16	DOUGLAS COUNTY	
				0.00393380	\$86.94	MUNI	16008	TOWN OF CLOVERLAND	
				0.00828070	\$183.01	REG	163297	SCH D OF MAPLE	
				0.00030170	\$6.67	VTAE	001700	NORTHWOOD TECHNICAL COLLEGE	
Parcel Total:					\$376.89				

LEGAL DESCRIPTION: T49 R10-W S20 SWSE				PARCEL NO: 008-00274-00				CONTROL NO: 98087	
40	\$27,038.36	0.81737940	\$22,100.60						
				0	\$0.00	STAT	999999	STATE OF WISCONSIN	
				0.00453710	\$100.27	CNTY	16	DOUGLAS COUNTY	
				0.00393380	\$86.94	MUNI	16008	TOWN OF CLOVERLAND	
				0.00828070	\$183.01	REG	163297	SCH D OF MAPLE	
				0.00030170	\$6.67	VTAE	001700	NORTHWOOD TECHNICAL COLLEGE	
Parcel Total:					\$376.89				



State of Wisconsin / Department of Natural Resources

Tony Evers , Governor

Adam N Payne , Secretary

5/22/2023

Chapter 70.114 - Aids Payment Worksheet For Tax Year 2022(Payment Year 2023) - Payment Due January 31, 2023

1541 of 7056

LEGAL DESCRIPTION: T49 R10-W S20 NESE	PARCEL NO: 008-00274-00	CONTROL NO: 98088
---------------------------------------	-------------------------	-------------------

40	\$27,038.36	0.81737940	\$22,100.60	
----	-------------	------------	-------------	--

0	\$0.00	STAT	999999	STATE OF WISCONSIN
0.00453710	\$100.27	CNTY	16	DOUGLAS COUNTY
0.00393380	\$86.94	MUNI	16008	TOWN OF CLOVERLAND
0.00828070	\$183.01	REG	163297	SCH D OF MAPLE
0.00030170	\$6.67	VTAE	001700	NORTHWOOD TECHNICAL COLLEGE

Parcel Total:	\$376.89
---------------	----------

LEGAL DESCRIPTION: T49 R10-W S20 SESE	PARCEL NO: 008-00274-00	CONTROL NO: 98089
---------------------------------------	-------------------------	-------------------

40	\$27,038.36	0.81737940	\$22,100.60	
----	-------------	------------	-------------	--

0	\$0.00	STAT	999999	STATE OF WISCONSIN
0.00453710	\$100.27	CNTY	16	DOUGLAS COUNTY
0.00393380	\$86.94	MUNI	16008	TOWN OF CLOVERLAND
0.00828070	\$183.01	REG	163297	SCH D OF MAPLE
0.00030170	\$6.67	VTAE	001700	NORTHWOOD TECHNICAL COLLEGE

Parcel Total:	\$376.89
---------------	----------

LEGAL DESCRIPTION: T49 R10-W S28 NWNW	PARCEL NO: 008-00378-00	CONTROL NO: 98090
---------------------------------------	-------------------------	-------------------

40	\$27,038.36	0.81737940	\$22,100.60	
----	-------------	------------	-------------	--

0	\$0.00	STAT	999999	STATE OF WISCONSIN
0.00453710	\$100.27	CNTY	16	DOUGLAS COUNTY
0.00393380	\$86.94	MUNI	16008	TOWN OF CLOVERLAND
0.00828070	\$183.01	REG	163297	SCH D OF MAPLE
0.00030170	\$6.67	VTAE	001700	NORTHWOOD TECHNICAL COLLEGE

Parcel Total:	\$376.89
---------------	----------



State of Wisconsin / Department of Natural Resources

Tony Evers , Governor

Adam N Payne , Secretary

5/22/2023

Chapter 70.114 - Aids Payment Worksheet For Tax Year 2022(Payment Year 2023) - Payment Due January 31, 2023

1542 of 7056

LEGAL DESCRIPTION: T49 R10-W S28 NENW				PARCEL NO: 008-00378-00				CONTROL NO: 98091	
40	\$27,038.36	0.81737940	\$22,100.60						
				0	\$0.00	STAT	999999	STATE OF WISCONSIN	
				0.00453710	\$100.27	CNTY	16	DOUGLAS COUNTY	
				0.00393380	\$86.94	MUNI	16008	TOWN OF CLOVERLAND	
				0.00828070	\$183.01	REG	163297	SCH D OF MAPLE	
				0.00030170	\$6.67	VTAE	001700	NORTHWOOD TECHNICAL COLLEGE	
Parcel Total:					\$376.89				

LEGAL DESCRIPTION: T49 R10-W S28 SWNW				PARCEL NO: 008-00379-00				CONTROL NO: 98092	
40	\$27,038.36	0.81737940	\$22,100.60						
				0	\$0.00	STAT	999999	STATE OF WISCONSIN	
				0.00453710	\$100.27	CNTY	16	DOUGLAS COUNTY	
				0.00393380	\$86.94	MUNI	16008	TOWN OF CLOVERLAND	
				0.00828070	\$183.01	REG	163297	SCH D OF MAPLE	
				0.00030170	\$6.67	VTAE	001700	NORTHWOOD TECHNICAL COLLEGE	
Parcel Total:					\$376.89				

LEGAL DESCRIPTION: T49 R10-W S28 SENW				PARCEL NO: 008-00380-00				CONTROL NO: 98093	
40	\$27,038.36	0.81737940	\$22,100.60						
				0	\$0.00	STAT	999999	STATE OF WISCONSIN	
				0.00453710	\$100.27	CNTY	16	DOUGLAS COUNTY	
				0.00393380	\$86.94	MUNI	16008	TOWN OF CLOVERLAND	
				0.00828070	\$183.01	REG	163297	SCH D OF MAPLE	
				0.00030170	\$6.67	VTAE	001700	NORTHWOOD TECHNICAL COLLEGE	
Parcel Total:					\$376.89				



State of Wisconsin / Department of Natural Resources

Tony Evers , Governor

Adam N Payne , Secretary

5/22/2023

Chapter 70.114 - Aids Payment Worksheet For Tax Year 2022(Payment Year 2023) - Payment Due January 31, 2023

1543 of 7056

LEGAL DESCRIPTION: T49 R10-W S28 NWSW				PARCEL NO: 008-00382-00			CONTROL NO: 98094		
40	\$27,038.36	0.81737940	\$22,100.60						
				0	\$0.00	STAT	999999	STATE OF WISCONSIN	
				0.00453710	\$100.27	CNTY	16	DOUGLAS COUNTY	
				0.00393380	\$86.94	MUNI	16008	TOWN OF CLOVERLAND	
				0.00828070	\$183.01	REG	163297	SCH D OF MAPLE	
				0.00030170	\$6.67	VTAE	001700	NORTHWOOD TECHNICAL COLLEGE	
				Parcel Total:	\$376.89				

LEGAL DESCRIPTION: T49 R10-W S28 SWSW				PARCEL NO: 008-00382-00			CONTROL NO: 98095		
40	\$27,038.36	0.81737940	\$22,100.60						
				0	\$0.00	STAT	999999	STATE OF WISCONSIN	
				0.00453710	\$100.27	CNTY	16	DOUGLAS COUNTY	
				0.00393380	\$86.94	MUNI	16008	TOWN OF CLOVERLAND	
				0.00828070	\$183.01	REG	163297	SCH D OF MAPLE	
				0.00030170	\$6.67	VTAE	001700	NORTHWOOD TECHNICAL COLLEGE	
				Parcel Total:	\$376.89				

LEGAL DESCRIPTION: T49 R10-W S29 NENE				PARCEL NO: 008-00390-00			CONTROL NO: 98096		
40	\$27,038.36	0.81737940	\$22,100.60						
				0	\$0.00	STAT	999999	STATE OF WISCONSIN	
				0.00453710	\$100.27	CNTY	16	DOUGLAS COUNTY	
				0.00393380	\$86.94	MUNI	16008	TOWN OF CLOVERLAND	
				0.00828070	\$183.01	REG	163297	SCH D OF MAPLE	
				0.00030170	\$6.67	VTAE	001700	NORTHWOOD TECHNICAL COLLEGE	
				Parcel Total:	\$376.89				



State of Wisconsin / Department of Natural Resources

Tony Evers , Governor

Adam N Payne , Secretary

5/22/2023

Chapter 70.114 - Aids Payment Worksheet For Tax Year 2022(Payment Year 2023) - Payment Due January 31, 2023

1544 of 7056

LEGAL DESCRIPTION: T49 R10-W S29 SWNE	PARCEL NO: 008-00390-00	CONTROL NO: 98097
---------------------------------------	-------------------------	-------------------

40	\$27,038.36	0.81737940	\$22,100.60	
----	-------------	------------	-------------	--

0	\$0.00	STAT	999999	STATE OF WISCONSIN
0.00453710	\$100.27	CNTY	16	DOUGLAS COUNTY
0.00393380	\$86.94	MUNI	16008	TOWN OF CLOVERLAND
0.00828070	\$183.01	REG	163297	SCH D OF MAPLE
0.00030170	\$6.67	VTAE	001700	NORTHWOOD TECHNICAL COLLEGE

Parcel Total:	\$376.89
---------------	----------

LEGAL DESCRIPTION: T49 R10-W S29 NWNE	PARCEL NO: 008-00390-00	CONTROL NO: 98098
---------------------------------------	-------------------------	-------------------

40	\$27,038.36	0.81737940	\$22,100.60	
----	-------------	------------	-------------	--

0	\$0.00	STAT	999999	STATE OF WISCONSIN
0.00453710	\$100.27	CNTY	16	DOUGLAS COUNTY
0.00393380	\$86.94	MUNI	16008	TOWN OF CLOVERLAND
0.00828070	\$183.01	REG	163297	SCH D OF MAPLE
0.00030170	\$6.67	VTAE	001700	NORTHWOOD TECHNICAL COLLEGE

Parcel Total:	\$376.89
---------------	----------

LEGAL DESCRIPTION: T49 R10-W S29 SENE	PARCEL NO: 008-00390-00	CONTROL NO: 98099
---------------------------------------	-------------------------	-------------------

40	\$27,038.36	0.81737940	\$22,100.60	
----	-------------	------------	-------------	--

0	\$0.00	STAT	999999	STATE OF WISCONSIN
0.00453710	\$100.27	CNTY	16	DOUGLAS COUNTY
0.00393380	\$86.94	MUNI	16008	TOWN OF CLOVERLAND
0.00828070	\$183.01	REG	163297	SCH D OF MAPLE
0.00030170	\$6.67	VTAE	001700	NORTHWOOD TECHNICAL COLLEGE

Parcel Total:	\$376.89
---------------	----------



State of Wisconsin / Department of Natural Resources

Tony Evers , Governor

Adam N Payne , Secretary

5/22/2023

Chapter 70.114 - Aids Payment Worksheet For Tax Year 2022(Payment Year 2023) - Payment Due January 31, 2023

1545 of 7056

LEGAL DESCRIPTION: T49 R10-W S29 NENW	PARCEL NO: 008-00391-00	CONTROL NO: 98100
---------------------------------------	-------------------------	-------------------

40	\$27,038.36	0.81737940	\$22,100.60	
----	-------------	------------	-------------	--

0	\$0.00	STAT	999999	STATE OF WISCONSIN
0.00453710	\$100.27	CNTY	16	DOUGLAS COUNTY
0.00393380	\$86.94	MUNI	16008	TOWN OF CLOVERLAND
0.00828070	\$183.01	REG	163297	SCH D OF MAPLE
0.00030170	\$6.67	VTAE	001700	NORTHWOOD TECHNICAL COLLEGE

Parcel Total:	\$376.89
---------------	----------

LEGAL DESCRIPTION: T49 R10-W S29 SWNW	PARCEL NO: 008-00391-00	CONTROL NO: 98101
---------------------------------------	-------------------------	-------------------

40	\$27,038.36	0.81737940	\$22,100.60	
----	-------------	------------	-------------	--

0	\$0.00	STAT	999999	STATE OF WISCONSIN
0.00453710	\$100.27	CNTY	16	DOUGLAS COUNTY
0.00393380	\$86.94	MUNI	16008	TOWN OF CLOVERLAND
0.00828070	\$183.01	REG	163297	SCH D OF MAPLE
0.00030170	\$6.67	VTAE	001700	NORTHWOOD TECHNICAL COLLEGE

Parcel Total:	\$376.89
---------------	----------

LEGAL DESCRIPTION: T49 R10-W S29 NWNW	PARCEL NO: 008-00391-00	CONTROL NO: 98102
---------------------------------------	-------------------------	-------------------

40	\$27,038.36	0.81737940	\$22,100.60	
----	-------------	------------	-------------	--

0	\$0.00	STAT	999999	STATE OF WISCONSIN
0.00453710	\$100.27	CNTY	16	DOUGLAS COUNTY
0.00393380	\$86.94	MUNI	16008	TOWN OF CLOVERLAND
0.00828070	\$183.01	REG	163297	SCH D OF MAPLE
0.00030170	\$6.67	VTAE	001700	NORTHWOOD TECHNICAL COLLEGE

Parcel Total:	\$376.89
---------------	----------



State of Wisconsin / Department of Natural Resources

Tony Evers , Governor

Adam N Payne , Secretary

5/22/2023

Chapter 70.114 - Aids Payment Worksheet For Tax Year 2022(Payment Year 2023) - Payment Due January 31, 2023

1546 of 7056

LEGAL DESCRIPTION: T49 R10-W S29 SENW				PARCEL NO: 008-00391-00				CONTROL NO: 98103			
40	\$27,038.36	0.81737940	\$22,100.60								
				0	\$0.00	STAT	999999	STATE OF WISCONSIN			
				0.00453710	\$100.27	CNTY	16	DOUGLAS COUNTY			
				0.00393380	\$86.94	MUNI	16008	TOWN OF CLOVERLAND			
				0.00828070	\$183.01	REG	163297	SCH D OF MAPLE			
				0.00030170	\$6.67	VTAE	001700	NORTHWOOD TECHNICAL COLLEGE			
				Parcel Total:	\$376.89						

LEGAL DESCRIPTION: T49 R10-W S29 NESW				PARCEL NO: 008-00392-00				CONTROL NO: 98104			
40	\$27,038.36	0.81737940	\$22,100.60								
				0	\$0.00	STAT	999999	STATE OF WISCONSIN			
				0.00453710	\$100.27	CNTY	16	DOUGLAS COUNTY			
				0.00393380	\$86.94	MUNI	16008	TOWN OF CLOVERLAND			
				0.00828070	\$183.01	REG	163297	SCH D OF MAPLE			
				0.00030170	\$6.67	VTAE	001700	NORTHWOOD TECHNICAL COLLEGE			
				Parcel Total:	\$376.89						

LEGAL DESCRIPTION: T49 R10-W S29 SWSW				PARCEL NO: 008-00392-00				CONTROL NO: 98105			
40	\$27,038.36	0.81737940	\$22,100.60								
				0	\$0.00	STAT	999999	STATE OF WISCONSIN			
				0.00453710	\$100.27	CNTY	16	DOUGLAS COUNTY			
				0.00393380	\$86.94	MUNI	16008	TOWN OF CLOVERLAND			
				0.00828070	\$183.01	REG	163297	SCH D OF MAPLE			
				0.00030170	\$6.67	VTAE	001700	NORTHWOOD TECHNICAL COLLEGE			
				Parcel Total:	\$376.89						



State of Wisconsin / Department of Natural Resources

Tony Evers , Governor

Adam N Payne , Secretary

5/22/2023

Chapter 70.114 - Aids Payment Worksheet For Tax Year 2022(Payment Year 2023) - Payment Due January 31, 2023

1547 of 7056

LEGAL DESCRIPTION: T49 R10-W S29 NWSW				PARCEL NO: 008-00392-00				CONTROL NO: 98106	
40	\$27,038.36	0.81737940	\$22,100.60						
				0	\$0.00	STAT	999999	STATE OF WISCONSIN	
				0.00453710	\$100.27	CNTY	16	DOUGLAS COUNTY	
				0.00393380	\$86.94	MUNI	16008	TOWN OF CLOVERLAND	
				0.00828070	\$183.01	REG	163297	SCH D OF MAPLE	
				0.00030170	\$6.67	VTAE	001700	NORTHWOOD TECHNICAL COLLEGE	
Parcel Total:					\$376.89				

LEGAL DESCRIPTION: T49 R10-W S29 SESW				PARCEL NO: 008-00392-00				CONTROL NO: 98107	
40	\$27,038.36	0.81737940	\$22,100.60						
				0	\$0.00	STAT	999999	STATE OF WISCONSIN	
				0.00453710	\$100.27	CNTY	16	DOUGLAS COUNTY	
				0.00393380	\$86.94	MUNI	16008	TOWN OF CLOVERLAND	
				0.00828070	\$183.01	REG	163297	SCH D OF MAPLE	
				0.00030170	\$6.67	VTAE	001700	NORTHWOOD TECHNICAL COLLEGE	
Parcel Total:					\$376.89				

LEGAL DESCRIPTION: T49 R10-W S29 NESE				PARCEL NO: 008-00393-00				CONTROL NO: 98108	
40	\$27,038.36	0.81737940	\$22,100.60						
				0	\$0.00	STAT	999999	STATE OF WISCONSIN	
				0.00453710	\$100.27	CNTY	16	DOUGLAS COUNTY	
				0.00393380	\$86.94	MUNI	16008	TOWN OF CLOVERLAND	
				0.00828070	\$183.01	REG	163297	SCH D OF MAPLE	
				0.00030170	\$6.67	VTAE	001700	NORTHWOOD TECHNICAL COLLEGE	
Parcel Total:					\$376.89				



State of Wisconsin / Department of Natural Resources

Tony Evers , Governor

Adam N Payne , Secretary

5/22/2023

Chapter 70.114 - Aids Payment Worksheet For Tax Year 2022(Payment Year 2023) - Payment Due January 31, 2023

1548 of 7056

LEGAL DESCRIPTION: T49 R10-W S29 NWSE				PARCEL NO: 008-00394-00				CONTROL NO: 98109	
40	\$27,038.36	0.81737940	\$22,100.60						
				0	\$0.00	STAT	999999	STATE OF WISCONSIN	
				0.00453710	\$100.27	CNTY	16	DOUGLAS COUNTY	
				0.00393380	\$86.94	MUNI	16008	TOWN OF CLOVERLAND	
				0.00828070	\$183.01	REG	163297	SCH D OF MAPLE	
				0.00030170	\$6.67	VTAE	001700	NORTHWOOD TECHNICAL COLLEGE	
Parcel Total:					\$376.89				

LEGAL DESCRIPTION: T49 R10-W S29 SWSE				PARCEL NO: 008-00395-00				CONTROL NO: 98110	
40	\$27,038.36	0.81737940	\$22,100.60						
				0	\$0.00	STAT	999999	STATE OF WISCONSIN	
				0.00453710	\$100.27	CNTY	16	DOUGLAS COUNTY	
				0.00393380	\$86.94	MUNI	16008	TOWN OF CLOVERLAND	
				0.00828070	\$183.01	REG	163297	SCH D OF MAPLE	
				0.00030170	\$6.67	VTAE	001700	NORTHWOOD TECHNICAL COLLEGE	
Parcel Total:					\$376.89				

LEGAL DESCRIPTION: T49 R10-W S29 SESE				PARCEL NO: 008-00395-00				CONTROL NO: 98111	
40	\$27,038.36	0.81737940	\$22,100.60						
				0	\$0.00	STAT	999999	STATE OF WISCONSIN	
				0.00453710	\$100.27	CNTY	16	DOUGLAS COUNTY	
				0.00393380	\$86.94	MUNI	16008	TOWN OF CLOVERLAND	
				0.00828070	\$183.01	REG	163297	SCH D OF MAPLE	
				0.00030170	\$6.67	VTAE	001700	NORTHWOOD TECHNICAL COLLEGE	
Parcel Total:					\$376.89				



State of Wisconsin / Department of Natural Resources

Tony Evers , Governor

Adam N Payne , Secretary

5/22/2023

Chapter 70.114 - Aids Payment Worksheet For Tax Year 2022(Payment Year 2023) - Payment Due January 31, 2023

1549 of 7056

LEGAL DESCRIPTION: T49 R10-W S30 NENE				PARCEL NO: 008-00396-00				CONTROL NO: 98112	
40	\$27,038.36	0.81737940	\$22,100.60						
				0	\$0.00	STAT	999999	STATE OF WISCONSIN	
				0.00453710	\$100.27	CNTY	16	DOUGLAS COUNTY	
				0.00393380	\$86.94	MUNI	16008	TOWN OF CLOVERLAND	
				0.00828070	\$183.01	REG	163297	SCH D OF MAPLE	
				0.00030170	\$6.67	VTAE	001700	NORTHWOOD TECHNICAL COLLEGE	
Parcel Total:					\$376.89				

LEGAL DESCRIPTION: T49 R10-W S30 NWNE				PARCEL NO: 008-00397-00				CONTROL NO: 98113	
40	\$27,038.36	0.81737940	\$22,100.60						
				0	\$0.00	STAT	999999	STATE OF WISCONSIN	
				0.00453710	\$100.27	CNTY	16	DOUGLAS COUNTY	
				0.00393380	\$86.94	MUNI	16008	TOWN OF CLOVERLAND	
				0.00828070	\$183.01	REG	163297	SCH D OF MAPLE	
				0.00030170	\$6.67	VTAE	001700	NORTHWOOD TECHNICAL COLLEGE	
Parcel Total:					\$376.89				

LEGAL DESCRIPTION: T49 R10-W S30 SWNE				PARCEL NO: 008-00398-00				CONTROL NO: 98114	
40	\$27,038.36	0.81737940	\$22,100.60						
				0	\$0.00	STAT	999999	STATE OF WISCONSIN	
				0.00453710	\$100.27	CNTY	16	DOUGLAS COUNTY	
				0.00393380	\$86.94	MUNI	16008	TOWN OF CLOVERLAND	
				0.00828070	\$183.01	REG	163297	SCH D OF MAPLE	
				0.00030170	\$6.67	VTAE	001700	NORTHWOOD TECHNICAL COLLEGE	
Parcel Total:					\$376.89				



State of Wisconsin / Department of Natural Resources

Tony Evers , Governor

Adam N Payne , Secretary

5/22/2023

Chapter 70.114 - Aids Payment Worksheet For Tax Year 2022(Payment Year 2023) - Payment Due January 31, 2023

1550 of 7056

LEGAL DESCRIPTION: T49 R10-W S30 SENE	PARCEL NO: 008-00399-00	CONTROL NO: 98115
---------------------------------------	-------------------------	-------------------

40	\$27,038.36	0.81737940	\$22,100.60	
----	-------------	------------	-------------	--

0	\$0.00	STAT	999999	STATE OF WISCONSIN
0.00453710	\$100.27	CNTY	16	DOUGLAS COUNTY
0.00393380	\$86.94	MUNI	16008	TOWN OF CLOVERLAND
0.00828070	\$183.01	REG	163297	SCH D OF MAPLE
0.00030170	\$6.67	VTAE	001700	NORTHWOOD TECHNICAL COLLEGE

Parcel Total:	\$376.89
---------------	----------

LEGAL DESCRIPTION: T49 R10-W S30 NWNW	PARCEL NO: 008-00400-00	CONTROL NO: 98116
---------------------------------------	-------------------------	-------------------

40	\$27,038.36	0.81737940	\$22,100.60	
----	-------------	------------	-------------	--

0	\$0.00	STAT	999999	STATE OF WISCONSIN
0.00453710	\$100.27	CNTY	16	DOUGLAS COUNTY
0.00393380	\$86.94	MUNI	16008	TOWN OF CLOVERLAND
0.00828070	\$183.01	REG	163297	SCH D OF MAPLE
0.00030170	\$6.67	VTAE	001700	NORTHWOOD TECHNICAL COLLEGE

Parcel Total:	\$376.89
---------------	----------

LEGAL DESCRIPTION: T49 R10-W S30 SWNW	PARCEL NO: 008-00400-00	CONTROL NO: 98117
---------------------------------------	-------------------------	-------------------

40	\$27,038.36	0.81737940	\$22,100.60	
----	-------------	------------	-------------	--

0	\$0.00	STAT	999999	STATE OF WISCONSIN
0.00453710	\$100.27	CNTY	16	DOUGLAS COUNTY
0.00393380	\$86.94	MUNI	16008	TOWN OF CLOVERLAND
0.00828070	\$183.01	REG	163297	SCH D OF MAPLE
0.00030170	\$6.67	VTAE	001700	NORTHWOOD TECHNICAL COLLEGE

Parcel Total:	\$376.89
---------------	----------



State of Wisconsin / Department of Natural Resources

Tony Evers , Governor

Adam N Payne , Secretary

5/22/2023

Chapter 70.114 - Aids Payment Worksheet For Tax Year 2022(Payment Year 2023) - Payment Due January 31, 2023

1551 of 7056

LEGAL DESCRIPTION: T49 R10-W S30 NENW				PARCEL NO: 008-00400-00				CONTROL NO: 98118	
40	\$27,038.36	0.81737940	\$22,100.60						
				0	\$0.00	STAT	999999	STATE OF WISCONSIN	
				0.00453710	\$100.27	CNTY	16	DOUGLAS COUNTY	
				0.00393380	\$86.94	MUNI	16008	TOWN OF CLOVERLAND	
				0.00828070	\$183.01	REG	163297	SCH D OF MAPLE	
				0.00030170	\$6.67	VTAE	001700	NORTHWOOD TECHNICAL COLLEGE	
Parcel Total:					\$376.89				

LEGAL DESCRIPTION: T49 R10-W S30 SENW				PARCEL NO: 008-00400-00				CONTROL NO: 98119	
40	\$27,038.36	0.81737940	\$22,100.60						
				0	\$0.00	STAT	999999	STATE OF WISCONSIN	
				0.00453710	\$100.27	CNTY	16	DOUGLAS COUNTY	
				0.00393380	\$86.94	MUNI	16008	TOWN OF CLOVERLAND	
				0.00828070	\$183.01	REG	163297	SCH D OF MAPLE	
				0.00030170	\$6.67	VTAE	001700	NORTHWOOD TECHNICAL COLLEGE	
Parcel Total:					\$376.89				

LEGAL DESCRIPTION: T49 R10-W S30 NWSW				PARCEL NO: 008-00401-00				CONTROL NO: 98120	
40	\$27,038.36	0.81737940	\$22,100.60						
				0	\$0.00	STAT	999999	STATE OF WISCONSIN	
				0.00453710	\$100.27	CNTY	16	DOUGLAS COUNTY	
				0.00393380	\$86.94	MUNI	16008	TOWN OF CLOVERLAND	
				0.00828070	\$183.01	REG	163297	SCH D OF MAPLE	
				0.00030170	\$6.67	VTAE	001700	NORTHWOOD TECHNICAL COLLEGE	
Parcel Total:					\$376.89				



State of Wisconsin / Department of Natural Resources

Tony Evers , Governor

Adam N Payne , Secretary

5/22/2023

Chapter 70.114 - Aids Payment Worksheet For Tax Year 2022(Payment Year 2023) - Payment Due January 31, 2023

1552 of 7056

LEGAL DESCRIPTION: T49 R10-W S30 SWSW				PARCEL NO: 008-00401-00				CONTROL NO: 98121	
40	\$27,038.36	0.81737940	\$22,100.60						
				0	\$0.00	STAT	999999	STATE OF WISCONSIN	
				0.00453710	\$100.27	CNTY	16	DOUGLAS COUNTY	
				0.00393380	\$86.94	MUNI	16008	TOWN OF CLOVERLAND	
				0.00828070	\$183.01	REG	163297	SCH D OF MAPLE	
				0.00030170	\$6.67	VTAE	001700	NORTHWOOD TECHNICAL COLLEGE	
Parcel Total:					\$376.89				

LEGAL DESCRIPTION: T49 R10-W S30 NESW				PARCEL NO: 008-00401-00				CONTROL NO: 98122	
40	\$27,038.36	0.81737940	\$22,100.60						
				0	\$0.00	STAT	999999	STATE OF WISCONSIN	
				0.00453710	\$100.27	CNTY	16	DOUGLAS COUNTY	
				0.00393380	\$86.94	MUNI	16008	TOWN OF CLOVERLAND	
				0.00828070	\$183.01	REG	163297	SCH D OF MAPLE	
				0.00030170	\$6.67	VTAE	001700	NORTHWOOD TECHNICAL COLLEGE	
Parcel Total:					\$376.89				

LEGAL DESCRIPTION: T49 R10-W S30 SESW				PARCEL NO: 008-00401-00				CONTROL NO: 98123	
40	\$27,038.36	0.81737940	\$22,100.60						
				0	\$0.00	STAT	999999	STATE OF WISCONSIN	
				0.00453710	\$100.27	CNTY	16	DOUGLAS COUNTY	
				0.00393380	\$86.94	MUNI	16008	TOWN OF CLOVERLAND	
				0.00828070	\$183.01	REG	163297	SCH D OF MAPLE	
				0.00030170	\$6.67	VTAE	001700	NORTHWOOD TECHNICAL COLLEGE	
Parcel Total:					\$376.89				



State of Wisconsin / Department of Natural Resources

Tony Evers , Governor

Adam N Payne , Secretary

5/22/2023

Chapter 70.114 - Aids Payment Worksheet For Tax Year 2022(Payment Year 2023) - Payment Due January 31, 2023

1553 of 7056

LEGAL DESCRIPTION: T49 R10-W S30 NWSE				PARCEL NO: 008-00402-00				CONTROL NO: 98124	
40	\$27,038.36	0.81737940	\$22,100.60						
				0	\$0.00	STAT	999999	STATE OF WISCONSIN	
				0.00453710	\$100.27	CNTY	16	DOUGLAS COUNTY	
				0.00393380	\$86.94	MUNI	16008	TOWN OF CLOVERLAND	
				0.00828070	\$183.01	REG	163297	SCH D OF MAPLE	
				0.00030170	\$6.67	VTAE	001700	NORTHWOOD TECHNICAL COLLEGE	
Parcel Total:					\$376.89				

LEGAL DESCRIPTION: T49 R10-W S30 NESE				PARCEL NO: 008-00402-00				CONTROL NO: 98125	
40	\$27,038.36	0.81737940	\$22,100.60						
				0	\$0.00	STAT	999999	STATE OF WISCONSIN	
				0.00453710	\$100.27	CNTY	16	DOUGLAS COUNTY	
				0.00393380	\$86.94	MUNI	16008	TOWN OF CLOVERLAND	
				0.00828070	\$183.01	REG	163297	SCH D OF MAPLE	
				0.00030170	\$6.67	VTAE	001700	NORTHWOOD TECHNICAL COLLEGE	
Parcel Total:					\$376.89				

LEGAL DESCRIPTION: T49 R10-W S30 SWSE				PARCEL NO: 008-00403-00				CONTROL NO: 98126	
40	\$27,038.36	0.81737940	\$22,100.60						
				0	\$0.00	STAT	999999	STATE OF WISCONSIN	
				0.00453710	\$100.27	CNTY	16	DOUGLAS COUNTY	
				0.00393380	\$86.94	MUNI	16008	TOWN OF CLOVERLAND	
				0.00828070	\$183.01	REG	163297	SCH D OF MAPLE	
				0.00030170	\$6.67	VTAE	001700	NORTHWOOD TECHNICAL COLLEGE	
Parcel Total:					\$376.89				



State of Wisconsin / Department of Natural Resources

Tony Evers , Governor

Adam N Payne , Secretary

5/22/2023

Chapter 70.114 - Aids Payment Worksheet For Tax Year 2022(Payment Year 2023) - Payment Due January 31, 2023

1554 of 7056

File Number Total: \$55,409.17

FILE NO: NF 853 * DATE OF PURCHASE: 02/11/2008 GRANTOR: EDWIN F HALL

LEGAL DESCRIPTION: T49 R10-W S11 SWNW PARCEL NO: CL-008-00170-00 CONTROL NO: 98342

40 \$55,040.20 0.81737940 \$44,988.72

0 \$0.00 STAT 999999 STATE OF WISCONSIN
0.00453710 \$204.12 CNTY 16 DOUGLAS COUNTY
0.00393380 \$176.98 MUNI 16008 TOWN OF CLOVERLAND
0.00828070 \$372.54 REG 163297 SCH D OF MAPLE
0.00030170 \$13.57 VTAE 001700 NORTHWOOD TECHNICAL COLLEGE

Parcel Total: \$767.21

LEGAL DESCRIPTION: T49 R10-W S11 SENW PARCEL NO: CL-008-00171-00 CONTROL NO: 98343

40 \$55,040.20 0.81737940 \$44,988.72

0 \$0.00 STAT 999999 STATE OF WISCONSIN
0.00453710 \$204.12 CNTY 16 DOUGLAS COUNTY
0.00393380 \$176.98 MUNI 16008 TOWN OF CLOVERLAND
0.00828070 \$372.54 REG 163297 SCH D OF MAPLE
0.00030170 \$13.57 VTAE 001700 NORTHWOOD TECHNICAL COLLEGE

Parcel Total: \$767.21

File Number Total: \$1,534.42



State of Wisconsin / Department of Natural Resources

Tony Evers , Governor

Adam N Payne , Secretary

5/22/2023

Chapter 70.114 - Aids Payment Worksheet For Tax Year 2022(Payment Year 2023) - Payment Due January 31, 2023

1555 of 7056

FILE NO: NF 30022 *				DATE OF PURCHASE: 05/07/2009				GRANTOR: Ronald R. & Julie A. Perala			
LEGAL DESCRIPTION: T49 R10-W S14 SWNW				PARCEL NO: CL-008-00191-00				CONTROL NO: 101924			
40	\$58,620.67	0.81737940	\$47,915.33								
				0	\$0.00	STAT	999999	STATE OF WISCONSIN			
				0.00453710	\$217.40	CNTY	16	DOUGLAS COUNTY			
				0.00393380	\$188.49	MUNI	16008	TOWN OF CLOVERLAND			
				0.00828070	\$396.77	REG	163297	SCH D OF MAPLE			
				0.00030170	\$14.46	VTAE	001700	NORTHWOOD TECHNICAL COLLEGE			
				Parcel Total:		\$817.12					

LEGAL DESCRIPTION: T49 R10-W S15 PT OF SENE				PARCEL NO: CL-008-00205-00				CONTROL NO: 101925			
0.65	\$952.58	0.81737940	\$778.62								
				0	\$0.00	STAT	999999	STATE OF WISCONSIN			
				0.00453710	\$3.53	CNTY	16	DOUGLAS COUNTY			
				0.00393380	\$3.06	MUNI	16008	TOWN OF CLOVERLAND			
				0.00828070	\$6.45	REG	163297	SCH D OF MAPLE			
				0.00030170	\$0.23	VTAE	001700	NORTHWOOD TECHNICAL COLLEGE			
				Parcel Total:		\$13.27					



State of Wisconsin / Department of Natural Resources

Tony Evers , Governor

Adam N Payne , Secretary

5/22/2023

Chapter 70.114 - Aids Payment Worksheet For Tax Year 2022(Payment Year 2023) - Payment Due January 31, 2023

1556 of 7056

LEGAL DESCRIPTION: T49 R10-W S15 PT OF SENE	PARCEL NO: CL-008-00213-00	CONTROL NO: 101960
---	----------------------------	--------------------

2	\$2,931.03	0.81737940	\$2,395.77
---	------------	------------	------------

0	\$0.00	STAT	999999	STATE OF WISCONSIN
0.00453710	\$10.87	CNTY	16	DOUGLAS COUNTY
0.00393380	\$9.42	MUNI	16008	TOWN OF CLOVERLAND
0.00828070	\$19.84	REG	163297	SCH D OF MAPLE
0.00030170	\$0.72	VTAE	001700	NORTHWOOD TECHNICAL COLLEGE

Parcel Total:	\$40.85
---------------	---------

File Number Total:	\$871.24
--------------------	----------

FILE NO: NF 30023 *	DATE OF PURCHASE: 06/30/2009	GRANTOR: James E Perala
---------------------	------------------------------	-------------------------

LEGAL DESCRIPTION: T49 R10-W S10 PT OF SENW	PARCEL NO: CL-008-00149-00	CONTROL NO: 101922
---	----------------------------	--------------------

2	\$20,927.77	0.81737940	\$17,105.93
---	-------------	------------	-------------

0	\$0.00	STAT	999999	STATE OF WISCONSIN
0.00453710	\$77.61	CNTY	16	DOUGLAS COUNTY
0.00393380	\$67.29	MUNI	16008	TOWN OF CLOVERLAND
0.00828070	\$141.65	REG	163297	SCH D OF MAPLE
0.00030170	\$5.16	VTAE	001700	NORTHWOOD TECHNICAL COLLEGE

Parcel Total:	\$291.71
---------------	----------

File Number Total:	\$291.71
--------------------	----------



State of Wisconsin / Department of Natural Resources

Tony Evers , Governor

Adam N Payne , Secretary

5/22/2023

Chapter 70.114 - Aids Payment Worksheet For Tax Year 2022(Payment Year 2023) - Payment Due January 31, 2023

1557 of 7056

FILE NO: NF 30049 *	DATE OF PURCHASE: 11/30/2010	GRANTOR: Ronald R. & Julie Ann Peral
LEGAL DESCRIPTION: T49 R10-W S10 Pt of Lots 1 & 2,CSM 376	PARCEL NO: CL-008-00150-00, CL-008-00150-01	CONTROL NO: 118528

8.47 \$68,739.90 0.81737940 \$56,186.58

0	\$0.00	STAT	999999	STATE OF WISCONSIN
0.00453710	\$254.93	CNTY	16	DOUGLAS COUNTY
0.00393380	\$221.03	MUNI	16008	TOWN OF CLOVERLAND
0.00828070	\$465.27	REG	163297	SCH D OF MAPLE
0.00030170	\$16.95	VTAE	001700	NORTHWOOD TECHNICAL COLLEGE

Parcel Total: \$958.18

File Number Total: \$958.18

FILE NO: NF 30051 *	DATE OF PURCHASE: 03/08/2011	GRANTOR: Edwin F Hall
LEGAL DESCRIPTION: T49 R10-W S02 SESW	PARCEL NO: CL-008-00113-00	CONTROL NO: 122299

40 \$46,829.44 0.81737940 \$38,277.42

0	\$0.00	STAT	999999	STATE OF WISCONSIN
0.00453710	\$173.67	CNTY	16	DOUGLAS COUNTY
0.00393380	\$150.58	MUNI	16008	TOWN OF CLOVERLAND
0.00828070	\$316.97	REG	163297	SCH D OF MAPLE
0.00030170	\$11.55	VTAE	001700	NORTHWOOD TECHNICAL COLLEGE

Parcel Total: \$652.77

File Number Total: \$652.77



State of Wisconsin / Department of Natural Resources

Tony Evers , Governor

Adam N Payne , Secretary

5/22/2023

Chapter 70.114 - Aids Payment Worksheet For Tax Year 2022(Payment Year 2023) - Payment Due January 31, 2023

1558 of 7056

FILE NO: NF 30212 *		DATE OF PURCHASE: 06/21/1993			GRANTOR: FARMERS HOME ADMINISTRATION		
LEGAL DESCRIPTION: T49 R10-W S33 SESE				PARCEL NO: CL-008-00462-00		CONTROL NO: 138622	
40	\$5,837.21	0.81737940	\$4,771.21				
		0	\$0.00	STAT	999999	STATE OF WISCONSIN	
		0.00453710	\$21.65	CNTY	16	DOUGLAS COUNTY	
		0.00393380	\$18.77	MUNI	16008	TOWN OF CLOVERLAND	
		0.00828070	\$39.51	REG	163297	SCH D OF MAPLE	
		0.00030170	\$1.44	VTAE	001700	NORTHWOOD TECHNICAL COLLEGE	
Parcel Total:			\$81.37				

LEGAL DESCRIPTION: T49 R10-W S33 NESE				PARCEL NO: CL-008-00458-00		CONTROL NO: 138623	
40	\$5,837.21	0.81737940	\$4,771.21				
		0	\$0.00	STAT	999999	STATE OF WISCONSIN	
		0.00453710	\$21.65	CNTY	16	DOUGLAS COUNTY	
		0.00393380	\$18.77	MUNI	16008	TOWN OF CLOVERLAND	
		0.00828070	\$39.51	REG	163297	SCH D OF MAPLE	
		0.00030170	\$1.44	VTAE	001700	NORTHWOOD TECHNICAL COLLEGE	
Parcel Total:			\$81.37				

File Number Total:	\$162.74
--------------------	----------

Municipality Total:	\$70,043.24
---------------------	-------------



State of Wisconsin / Department of Natural Resources

Tony Evers , Governor

Adam N Payne , Secretary

5/22/2023

Chapter 70.114 - Aids Payment Worksheet For Tax Year 2022(Payment Year 2023) - Payment Due January 31, 2023

1559 of 7056

DETAIL FOR TOWN OF GORDON, DOUGLAS COUNTY

Acres	Est. Adjust. Purch. Price	Level of Assessment	Adjusted Local Value	Net Gen. Tax Rate	Calc. Aid Pay Amount	----- Taxing Jurisdiction -----		
						Type	Code	Description
FILE NO: P 1631 A			DATE OF PURCHASE: 10/31/1995			GRANTOR: WISCONSIN CENTRAL LIMITED		
LEGAL DESCRIPTION: T44 R12-W S13 PT OF NENW				PARCEL NO: 76628		CONTROL NO: 76628		
1	\$1,773.34	0.72777468	\$1,290.59					
				0	\$0.00	STAT	999999	STATE OF WISCONSIN
				0.00544450	\$7.03	CNTY	16	DOUGLAS COUNTY
				0.00469240	\$6.06	MUNI	16012	TOWN OF GORDON
				0.00429640	\$5.54	REG	653654	SCH D OF NORTHWOOD (MINONG)
				0.00036220	\$0.47	VTAE	001700	NORTHWOOD TECHNICAL COLLEGE
Parcel Total:					\$19.10			

LEGAL DESCRIPTION: T44 R12-W S13 PT OF NWNW				PARCEL NO: 76629		CONTROL NO: 76629		
2.08	\$3,683.51	0.72777468	\$2,680.76					
				0	\$0.00	STAT	999999	STATE OF WISCONSIN
				0.00544450	\$14.60	CNTY	16	DOUGLAS COUNTY
				0.00469240	\$12.58	MUNI	16012	TOWN OF GORDON
				0.00429640	\$11.52	REG	653654	SCH D OF NORTHWOOD (MINONG)
				0.00036220	\$0.97	VTAE	001700	NORTHWOOD TECHNICAL COLLEGE
Parcel Total:					\$39.67			



State of Wisconsin / Department of Natural Resources

Tony Evers , Governor

Adam N Payne , Secretary

5/22/2023

Chapter 70.114 - Aids Payment Worksheet For Tax Year 2022(Payment Year 2023) - Payment Due January 31, 2023

1560 of 7056

LEGAL DESCRIPTION: T44 R12-W S13 PT OF SENW				PARCEL NO: 76630				CONTROL NO: 76630			
3.07	\$5,434.95	0.72777468	\$3,955.42	0	\$0.00	STAT	999999	STATE OF WISCONSIN			
				0.00544450	\$21.54	CNTY	16	DOUGLAS COUNTY			
				0.00469240	\$18.56	MUNI	16012	TOWN OF GORDON			
				0.00429640	\$16.99	REG	653654	SCH D OF NORTHWOOD (MINONG)			
				0.00036220	\$1.43	VTAE	001700	NORTHWOOD TECHNICAL COLLEGE			
Parcel Total:				\$58.52							

LEGAL DESCRIPTION: T44 R12-W S13 PT OF NESW				PARCEL NO: 76631				CONTROL NO: 76631			
4.73	\$8,379.57	0.72777468	\$6,098.44	0	\$0.00	STAT	999999	STATE OF WISCONSIN			
				0.00544450	\$33.20	CNTY	16	DOUGLAS COUNTY			
				0.00469240	\$28.62	MUNI	16012	TOWN OF GORDON			
				0.00429640	\$26.20	REG	653654	SCH D OF NORTHWOOD (MINONG)			
				0.00036220	\$2.21	VTAE	001700	NORTHWOOD TECHNICAL COLLEGE			
Parcel Total:				\$90.23							

LEGAL DESCRIPTION: T44 R12-W S13 PT OF SESW				PARCEL NO: 76632				CONTROL NO: 76632			
4.73	\$8,379.57	0.72777468	\$6,098.44	0	\$0.00	STAT	999999	STATE OF WISCONSIN			
				0.00544450	\$33.20	CNTY	16	DOUGLAS COUNTY			
				0.00469240	\$28.62	MUNI	16012	TOWN OF GORDON			
				0.00429640	\$26.20	REG	653654	SCH D OF NORTHWOOD (MINONG)			
				0.00036220	\$2.21	VTAE	001700	NORTHWOOD TECHNICAL COLLEGE			
Parcel Total:				\$90.23							



State of Wisconsin / Department of Natural Resources

Tony Evers , Governor

Adam N Payne , Secretary

5/22/2023

Chapter 70.114 - Aids Payment Worksheet For Tax Year 2022(Payment Year 2023) - Payment Due January 31, 2023

1561 of 7056

File Number Total: \$297.75

FILE NO: P 1631 B

DATE OF PURCHASE: 10/31/1995

GRANTOR: WISCONSIN CENTRAL LIMITED

LEGAL DESCRIPTION: T44 R12-W S36 PT OF SENE

PARCEL NO: 76573

CONTROL NO: 76573

0.02 \$27.37 0.72777468 \$19.92

0 \$0.00 STAT 999999 STATE OF WISCONSIN

0.00544450 \$0.11 CNTY 16 DOUGLAS COUNTY

0.00469240 \$0.09 MUNI 16012 TOWN OF GORDON

0.00429640 \$0.09 REG 653654 SCH D OF NORTHWOOD (MINONG)

0.00036220 \$0.01 VTAE 001700 NORTHWOOD TECHNICAL COLLEGE

Parcel Total: \$0.30

LEGAL DESCRIPTION: T44 R11-W S31 PT OF NWNW

PARCEL NO: 76574

CONTROL NO: 76574

0.01 \$749.84 0.72777468 \$545.71

0 \$0.00 STAT 999999 STATE OF WISCONSIN

0.00544450 \$2.97 CNTY 16 DOUGLAS COUNTY

0.00469240 \$2.56 MUNI 16012 TOWN OF GORDON

0.00429640 \$2.34 REG 653654 SCH D OF NORTHWOOD (MINONG)

0.00036220 \$0.20 VTAE 001700 NORTHWOOD TECHNICAL COLLEGE

Parcel Total: \$8.07



State of Wisconsin / Department of Natural Resources

Tony Evers , Governor

Adam N Payne , Secretary

5/22/2023

Chapter 70.114 - Aids Payment Worksheet For Tax Year 2022(Payment Year 2023) - Payment Due January 31, 2023

1562 of 7056

LEGAL DESCRIPTION: T44 R11-W S31 PT OF SWNW				PARCEL NO: 76575			CONTROL NO: 76575		
3.06	\$3,771.08	0.72777468	\$2,744.50						
				0	\$0.00	STAT	999999	STATE OF WISCONSIN	
				0.00544450	\$14.94	CNTY	16	DOUGLAS COUNTY	
				0.00469240	\$12.88	MUNI	16012	TOWN OF GORDON	
				0.00429640	\$11.79	REG	653654	SCH D OF NORTHWOOD (MINONG)	
				0.00036220	\$0.99	VTAE	001700	NORTHWOOD TECHNICAL COLLEGE	
Parcel Total:					\$40.60				

LEGAL DESCRIPTION: T44 R11-W S31 PT OF NWSW				PARCEL NO: 76576			CONTROL NO: 76576		
4.61	\$5,681.25	0.72777468	\$4,134.67						
				0	\$0.00	STAT	999999	STATE OF WISCONSIN	
				0.00544450	\$22.51	CNTY	16	DOUGLAS COUNTY	
				0.00469240	\$19.40	MUNI	16012	TOWN OF GORDON	
				0.00429640	\$17.76	REG	653654	SCH D OF NORTHWOOD (MINONG)	
				0.00036220	\$1.50	VTAE	001700	NORTHWOOD TECHNICAL COLLEGE	
Parcel Total:					\$61.17				

LEGAL DESCRIPTION: T44 R11-W S31 PT OF SWSW				PARCEL NO: 76577			CONTROL NO: 76577		
6.07	\$7,481.95	0.72777468	\$5,445.17						
				0	\$0.00	STAT	999999	STATE OF WISCONSIN	
				0.00544450	\$29.65	CNTY	16	DOUGLAS COUNTY	
				0.00469240	\$25.55	MUNI	16012	TOWN OF GORDON	
				0.00429640	\$23.39	REG	653654	SCH D OF NORTHWOOD (MINONG)	
				0.00036220	\$1.97	VTAE	001700	NORTHWOOD TECHNICAL COLLEGE	
Parcel Total:					\$80.56				



State of Wisconsin / Department of Natural Resources

Tony Evers , Governor

Adam N Payne , Secretary

5/22/2023

Chapter 70.114 - Aids Payment Worksheet For Tax Year 2022(Payment Year 2023) - Payment Due January 31, 2023

1563 of 7056

LEGAL DESCRIPTION: T43 R11-W S06 PT OF NWNW	PARCEL NO: 76578	CONTROL NO: 76578
---	------------------	-------------------

3.15	\$3,880.54	0.72777468	\$2,824.16	
------	------------	------------	------------	--

0	\$0.00	STAT	999999	STATE OF WISCONSIN
0.00544450	\$15.38	CNTY	16	DOUGLAS COUNTY
0.00469240	\$13.25	MUNI	16012	TOWN OF GORDON
0.00429640	\$12.13	REG	653654	SCH D OF NORTHWOOD (MINONG)
0.00036220	\$1.02	VTAE	001700	NORTHWOOD TECHNICAL COLLEGE

Parcel Total:	\$41.78
---------------	---------

LEGAL DESCRIPTION: T43 R11-W S06 PT OF SWNW	PARCEL NO: 76579	CONTROL NO: 76579
---	------------------	-------------------

2.58	\$3,672.56	0.72777468	\$2,672.80	
------	------------	------------	------------	--

0	\$0.00	STAT	999999	STATE OF WISCONSIN
0.00544450	\$14.55	CNTY	16	DOUGLAS COUNTY
0.00469240	\$12.54	MUNI	16012	TOWN OF GORDON
0.00429640	\$11.48	REG	653654	SCH D OF NORTHWOOD (MINONG)
0.00036220	\$0.97	VTAE	001700	NORTHWOOD TECHNICAL COLLEGE

Parcel Total:	\$39.54
---------------	---------

File Number Total:	\$272.02
--------------------	----------



State of Wisconsin / Department of Natural Resources

Tony Evers , Governor

Adam N Payne , Secretary

5/22/2023

Chapter 70.114 - Aids Payment Worksheet For Tax Year 2022(Payment Year 2023) - Payment Due January 31, 2023

1564 of 7056

FILE NO: WM 60660 *	DATE OF PURCHASE: 04/19/2013	GRANTOR: Dale B. & Linda S. Kinneman
LEGAL DESCRIPTION: T44 R13-W S26 PT OF SWSW	PARCEL NO: GO-012-01842-00	CONTROL NO: 140681

20 \$16,335.03 0.72777468 \$11,888.22

0	\$0.00	STAT	999999	STATE OF WISCONSIN
0.00544450	\$64.73	CNTY	16	DOUGLAS COUNTY
0.00469240	\$55.78	MUNI	16012	TOWN OF GORDON
0.00429640	\$51.08	REG	653654	SCH D OF NORTHWOOD (MINONG)
0.00036220	\$4.31	VTAE	001700	NORTHWOOD TECHNICAL COLLEGE

Parcel Total: \$175.90

File Number Total: \$175.90

Municipality Total: \$745.67



State of Wisconsin / Department of Natural Resources

Tony Evers , Governor

Adam N Payne , Secretary

5/22/2023

Chapter 70.114 - Aids Payment Worksheet For Tax Year 2022(Payment Year 2023) - Payment Due January 31, 2023

1565 of 7056

DETAIL FOR TOWN OF HAWTHORNE, DOUGLAS COUNTY

Acres	Est. Adjust. Purch. Price	Level of Assessment	Adjusted Local Value	Net Gen. Tax Rate	Calc. Aid Pay Amount	Type	Code	----- Taxing Jurisdiction ----- Description
FILE NO: P 1631 A			DATE OF PURCHASE: 10/31/1995			GRANTOR: WISCONSIN CENTRAL LIMITED		
LEGAL DESCRIPTION: T46 R12-W S05 PT OF SWNE				PARCEL NO: 76663		CONTROL NO: 76663		
3.48	\$10,027.16	0.89427004	\$8,966.99					
				0	\$0.00	STAT	999999	STATE OF WISCONSIN
				0.00410790	\$36.84	CNTY	16	DOUGLAS COUNTY
				0.002612	\$23.42	MUNI	16014	TOWN OF HAWTHORNE
				0.00750050	\$67.26	REG	163297	SCH D OF MAPLE
				0.00027320	\$2.45	VTAE	001700	NORTHWOOD TECHNICAL COLLEGE
Parcel Total:					\$129.97			

LEGAL DESCRIPTION: T46 R12-W S05 PT OF NENW				PARCEL NO: 76664		CONTROL NO: 76664		
6.44	\$18,558.26	0.89427004	\$16,596.10					
				0	\$0.00	STAT	999999	STATE OF WISCONSIN
				0.00410790	\$68.18	CNTY	16	DOUGLAS COUNTY
				0.002612	\$43.35	MUNI	16014	TOWN OF HAWTHORNE
				0.00750050	\$124.48	REG	163297	SCH D OF MAPLE
				0.00027320	\$4.53	VTAE	001700	NORTHWOOD TECHNICAL COLLEGE
Parcel Total:					\$240.54			



State of Wisconsin / Department of Natural Resources

Tony Evers , Governor

Adam N Payne , Secretary

5/22/2023

Chapter 70.114 - Aids Payment Worksheet For Tax Year 2022(Payment Year 2023) - Payment Due January 31, 2023

1566 of 7056

LEGAL DESCRIPTION: T46 R12-W S05 PT OF NWNW				PARCEL NO: 76665			CONTROL NO: 76665		
0.1	\$284.96	0.89427004	\$254.83	0	\$0.00	STAT	999999	STATE OF WISCONSIN	
				0.00410790	\$1.05	CNTY	16	DOUGLAS COUNTY	
				0.002612	\$0.67	MUNI	16014	TOWN OF HAWTHORNE	
				0.00750050	\$1.91	REG	163297	SCH D OF MAPLE	
				0.00027320	\$0.07	VTAE	001700	NORTHWOOD TECHNICAL COLLEGE	
Parcel Total:					\$3.70				

LEGAL DESCRIPTION: T46 R12-W S05 PT OF SENW				PARCEL NO: 76666			CONTROL NO: 76666		
1.88	\$5,414.31	0.89427004	\$4,841.86	0	\$0.00	STAT	999999	STATE OF WISCONSIN	
				0.00410790	\$19.89	CNTY	16	DOUGLAS COUNTY	
				0.002612	\$12.65	MUNI	16014	TOWN OF HAWTHORNE	
				0.00750050	\$36.32	REG	163297	SCH D OF MAPLE	
				0.00027320	\$1.32	VTAE	001700	NORTHWOOD TECHNICAL COLLEGE	
Parcel Total:					\$70.18				

LEGAL DESCRIPTION: T46 R12-W S05 PT OF NWSE				PARCEL NO: 76667			CONTROL NO: 76667		
6.44	\$18,558.26	0.89427004	\$16,596.10	0	\$0.00	STAT	999999	STATE OF WISCONSIN	
				0.00410790	\$68.18	CNTY	16	DOUGLAS COUNTY	
				0.002612	\$43.35	MUNI	16014	TOWN OF HAWTHORNE	
				0.00750050	\$124.48	REG	163297	SCH D OF MAPLE	
				0.00027320	\$4.53	VTAE	001700	NORTHWOOD TECHNICAL COLLEGE	
Parcel Total:					\$240.54				



State of Wisconsin / Department of Natural Resources

Tony Evers , Governor

Adam N Payne , Secretary

5/22/2023

Chapter 70.114 - Aids Payment Worksheet For Tax Year 2022(Payment Year 2023) - Payment Due January 31, 2023

1567 of 7056

LEGAL DESCRIPTION: T46 R12-W S05 PT OF SWSE				PARCEL NO: 76668			CONTROL NO: 76668		
0.23	\$658.98	0.89427004	\$589.30						
				0	\$0.00	STAT	999999	STATE OF WISCONSIN	
				0.00410790	\$2.42	CNTY	16	DOUGLAS COUNTY	
				0.002612	\$1.54	MUNI	16014	TOWN OF HAWTHORNE	
				0.00750050	\$4.42	REG	163297	SCH D OF MAPLE	
				0.00027320	\$0.16	VTAE	001700	NORTHWOOD TECHNICAL COLLEGE	
Parcel Total:					\$8.54				

LEGAL DESCRIPTION: T46 R12-W S05 PT OF SESE				PARCEL NO: 76669			CONTROL NO: 76669		
4.82	\$13,891.98	0.89427004	\$12,423.18						
				0	\$0.00	STAT	999999	STATE OF WISCONSIN	
				0.00410790	\$51.03	CNTY	16	DOUGLAS COUNTY	
				0.002612	\$32.45	MUNI	16014	TOWN OF HAWTHORNE	
				0.00750050	\$93.18	REG	163297	SCH D OF MAPLE	
				0.00027320	\$3.39	VTAE	001700	NORTHWOOD TECHNICAL COLLEGE	
Parcel Total:					\$180.05				

LEGAL DESCRIPTION: T46 R12-W S08 PT OF NENE				PARCEL NO: 76670			CONTROL NO: 76670		
3.07	\$8,842.78	0.89427004	\$7,907.83						
				0	\$0.00	STAT	999999	STATE OF WISCONSIN	
				0.00410790	\$32.48	CNTY	16	DOUGLAS COUNTY	
				0.002612	\$20.66	MUNI	16014	TOWN OF HAWTHORNE	
				0.00750050	\$59.31	REG	163297	SCH D OF MAPLE	
				0.00027320	\$2.16	VTAE	001700	NORTHWOOD TECHNICAL COLLEGE	
Parcel Total:					\$114.61				



State of Wisconsin / Department of Natural Resources

Tony Evers , Governor

Adam N Payne , Secretary

5/22/2023

Chapter 70.114 - Aids Payment Worksheet For Tax Year 2022(Payment Year 2023) - Payment Due January 31, 2023

1568 of 7056

LEGAL DESCRIPTION: T46 R12-W S09 PT OF NWNW				PARCEL NO: 76671		CONTROL NO: 76671		
1.7	\$4,897.81	0.89427004	\$4,379.97					
				0	\$0.00	STAT	999999	STATE OF WISCONSIN
				0.00410790	\$17.99	CNTY	16	DOUGLAS COUNTY
				0.002612	\$11.44	MUNI	16014	TOWN OF HAWTHORNE
				0.00750050	\$32.85	REG	163297	SCH D OF MAPLE
				0.00027320	\$1.20	VTAE	001700	NORTHWOOD TECHNICAL COLLEGE
Parcel Total:					\$63.48			

LEGAL DESCRIPTION: T46 R12-W S09 PT OF SWNW				PARCEL NO: 76672		CONTROL NO: 76672		
3.34	\$9,626.43	0.89427004	\$8,608.63					
				0	\$0.00	STAT	999999	STATE OF WISCONSIN
				0.00410790	\$35.36	CNTY	16	DOUGLAS COUNTY
				0.002612	\$22.49	MUNI	16014	TOWN OF HAWTHORNE
				0.00750050	\$64.57	REG	163297	SCH D OF MAPLE
				0.00027320	\$2.35	VTAE	001700	NORTHWOOD TECHNICAL COLLEGE
Parcel Total:					\$124.77			

LEGAL DESCRIPTION: T46 R12-W S09 PT OF SENW				PARCEL NO: 76673		CONTROL NO: 76673		
0.03	\$89.05	0.89427004	\$79.64					
				0	\$0.00	STAT	999999	STATE OF WISCONSIN
				0.00410790	\$0.33	CNTY	16	DOUGLAS COUNTY
				0.002612	\$0.21	MUNI	16014	TOWN OF HAWTHORNE
				0.00750050	\$0.60	REG	163297	SCH D OF MAPLE
				0.00027320	\$0.02	VTAE	001700	NORTHWOOD TECHNICAL COLLEGE
Parcel Total:					\$1.16			



State of Wisconsin / Department of Natural Resources

Tony Evers , Governor

Adam N Payne , Secretary

5/22/2023

Chapter 70.114 - Aids Payment Worksheet For Tax Year 2022(Payment Year 2023) - Payment Due January 31, 2023

1569 of 7056

LEGAL DESCRIPTION: T46 R12-W S09 PT OF NWSW				PARCEL NO: 76674			CONTROL NO: 76674		
0.1	\$284.96	0.89427004	\$254.83						
				0	\$0.00	STAT	999999	STATE OF WISCONSIN	
				0.00410790	\$1.05	CNTY	16	DOUGLAS COUNTY	
				0.002612	\$0.67	MUNI	16014	TOWN OF HAWTHORNE	
				0.00750050	\$1.91	REG	163297	SCH D OF MAPLE	
				0.00027320	\$0.07	VTAE	001700	NORTHWOOD TECHNICAL COLLEGE	
Parcel Total:					\$3.70				

LEGAL DESCRIPTION: T46 R12-W S09 PT OF NESW				PARCEL NO: 76675			CONTROL NO: 76675		
3.69	\$10,632.71	0.89427004	\$9,508.51						
				0	\$0.00	STAT	999999	STATE OF WISCONSIN	
				0.00410790	\$39.06	CNTY	16	DOUGLAS COUNTY	
				0.002612	\$24.84	MUNI	16014	TOWN OF HAWTHORNE	
				0.00750050	\$71.32	REG	163297	SCH D OF MAPLE	
				0.00027320	\$2.60	VTAE	001700	NORTHWOOD TECHNICAL COLLEGE	
Parcel Total:					\$137.82				

LEGAL DESCRIPTION: T46 R12-W S09 PT OF SESW				PARCEL NO: 76676			CONTROL NO: 76676		
1.99	\$5,734.89	0.89427004	\$5,128.54						
				0	\$0.00	STAT	999999	STATE OF WISCONSIN	
				0.00410790	\$21.07	CNTY	16	DOUGLAS COUNTY	
				0.002612	\$13.40	MUNI	16014	TOWN OF HAWTHORNE	
				0.00750050	\$38.47	REG	163297	SCH D OF MAPLE	
				0.00027320	\$1.40	VTAE	001700	NORTHWOOD TECHNICAL COLLEGE	
Parcel Total:					\$74.34				



State of Wisconsin / Department of Natural Resources

Tony Evers , Governor

Adam N Payne , Secretary

5/22/2023

Chapter 70.114 - Aids Payment Worksheet For Tax Year 2022(Payment Year 2023) - Payment Due January 31, 2023

1570 of 7056

LEGAL DESCRIPTION: T46 R12-W S09 PT OF SWSE				PARCEL NO: 76677			CONTROL NO: 76677		
2.22	\$6,393.87	0.89427004	\$5,717.85						
				0	\$0.00	STAT	999999	STATE OF WISCONSIN	
				0.00410790	\$23.49	CNTY	16	DOUGLAS COUNTY	
				0.002612	\$14.93	MUNI	16014	TOWN OF HAWTHORNE	
				0.00750050	\$42.89	REG	163297	SCH D OF MAPLE	
				0.00027320	\$1.56	VTAE	001700	NORTHWOOD TECHNICAL COLLEGE	
Parcel Total:					\$82.87				

LEGAL DESCRIPTION: T47 R12-W S19 PT OF NWSW				PARCEL NO: 76678			CONTROL NO: 76678		
2.35	\$6,767.89	0.89427004	\$6,052.32						
				0	\$0.00	STAT	999999	STATE OF WISCONSIN	
				0.00410790	\$24.86	CNTY	16	DOUGLAS COUNTY	
				0.002612	\$15.81	MUNI	16014	TOWN OF HAWTHORNE	
				0.00750050	\$45.40	REG	163297	SCH D OF MAPLE	
				0.00027320	\$1.65	VTAE	001700	NORTHWOOD TECHNICAL COLLEGE	
Parcel Total:					\$87.72				

LEGAL DESCRIPTION: T47 R12-W S19 PT OF SWSW				PARCEL NO: 76679			CONTROL NO: 76679		
11.39	\$32,824.26	0.89427004	\$29,353.75						
				0	\$0.00	STAT	999999	STATE OF WISCONSIN	
				0.00410790	\$120.58	CNTY	16	DOUGLAS COUNTY	
				0.002612	\$76.67	MUNI	16014	TOWN OF HAWTHORNE	
				0.00750050	\$220.17	REG	163297	SCH D OF MAPLE	
				0.00027320	\$8.02	VTAE	001700	NORTHWOOD TECHNICAL COLLEGE	
Parcel Total:					\$425.44				



State of Wisconsin / Department of Natural Resources

Tony Evers , Governor

Adam N Payne , Secretary

5/22/2023

Chapter 70.114 - Aids Payment Worksheet For Tax Year 2022(Payment Year 2023) - Payment Due January 31, 2023

1571 of 7056

LEGAL DESCRIPTION: T47 R12-W S30 PT OF NENW				PARCEL NO: 76680				CONTROL NO: 76680			
5.28	\$15,218.84	0.89427004	\$13,609.76								
				0	\$0.00	STAT	999999	STATE OF WISCONSIN			
				0.00410790	\$55.91	CNTY	16	DOUGLAS COUNTY			
				0.002612	\$35.55	MUNI	16014	TOWN OF HAWTHORNE			
				0.00750050	\$102.08	REG	163297	SCH D OF MAPLE			
				0.00027320	\$3.72	VTAE	001700	NORTHWOOD TECHNICAL COLLEGE			
Parcel Total:					\$197.26						

LEGAL DESCRIPTION: T47 R12-W S30 PT OF NWNW				PARCEL NO: 76681				CONTROL NO: 76681			
3.23	\$9,305.85	0.89427004	\$8,321.94								
				0	\$0.00	STAT	999999	STATE OF WISCONSIN			
				0.00410790	\$34.19	CNTY	16	DOUGLAS COUNTY			
				0.002612	\$21.74	MUNI	16014	TOWN OF HAWTHORNE			
				0.00750050	\$62.42	REG	163297	SCH D OF MAPLE			
				0.00027320	\$2.27	VTAE	001700	NORTHWOOD TECHNICAL COLLEGE			
Parcel Total:					\$120.62						

LEGAL DESCRIPTION: T47 R12-W S30 PT OF SENW				PARCEL NO: 76682				CONTROL NO: 76682			
8.64	\$24,898.70	0.89427004	\$22,266.17								
				0	\$0.00	STAT	999999	STATE OF WISCONSIN			
				0.00410790	\$91.47	CNTY	16	DOUGLAS COUNTY			
				0.002612	\$58.16	MUNI	16014	TOWN OF HAWTHORNE			
				0.00750050	\$167.01	REG	163297	SCH D OF MAPLE			
				0.00027320	\$6.08	VTAE	001700	NORTHWOOD TECHNICAL COLLEGE			
Parcel Total:					\$322.72						



State of Wisconsin / Department of Natural Resources

Tony Evers , Governor

Adam N Payne , Secretary

5/22/2023

Chapter 70.114 - Aids Payment Worksheet For Tax Year 2022(Payment Year 2023) - Payment Due January 31, 2023

1572 of 7056

LEGAL DESCRIPTION: T47 R12-W S30 PT OF NESW				PARCEL NO: 76683			CONTROL NO: 76683		
0.89	\$2,564.67	0.89427004	\$2,293.51						
				0	\$0.00	STAT	999999	STATE OF WISCONSIN	
				0.00410790	\$9.42	CNTY	16	DOUGLAS COUNTY	
				0.002612	\$5.99	MUNI	16014	TOWN OF HAWTHORNE	
				0.00750050	\$17.20	REG	163297	SCH D OF MAPLE	
				0.00027320	\$0.63	VTAE	001700	NORTHWOOD TECHNICAL COLLEGE	
Parcel Total:					\$33.24				

LEGAL DESCRIPTION: T47 R12-W S30 PT OF NWSE				PARCEL NO: 76684			CONTROL NO: 76684		
2.7	\$7,783.07	0.89427004	\$6,960.17						
				0	\$0.00	STAT	999999	STATE OF WISCONSIN	
				0.00410790	\$28.59	CNTY	16	DOUGLAS COUNTY	
				0.002612	\$18.18	MUNI	16014	TOWN OF HAWTHORNE	
				0.00750050	\$52.20	REG	163297	SCH D OF MAPLE	
				0.00027320	\$1.90	VTAE	001700	NORTHWOOD TECHNICAL COLLEGE	
Parcel Total:					\$100.87				

LEGAL DESCRIPTION: T47 R12-W S30 PT OF SWSE				PARCEL NO: 76685			CONTROL NO: 76685		
2.29	\$6,598.69	0.89427004	\$5,901.01						
				0	\$0.00	STAT	999999	STATE OF WISCONSIN	
				0.00410790	\$24.24	CNTY	16	DOUGLAS COUNTY	
				0.002612	\$15.41	MUNI	16014	TOWN OF HAWTHORNE	
				0.00750050	\$44.26	REG	163297	SCH D OF MAPLE	
				0.00027320	\$1.61	VTAE	001700	NORTHWOOD TECHNICAL COLLEGE	
Parcel Total:					\$85.52				



State of Wisconsin / Department of Natural Resources

Tony Evers , Governor

Adam N Payne , Secretary

5/22/2023

Chapter 70.114 - Aids Payment Worksheet For Tax Year 2022(Payment Year 2023) - Payment Due January 31, 2023

1573 of 7056

LEGAL DESCRIPTION: T47 R12-W S30 PT OF SESE				PARCEL NO: 76686				CONTROL NO: 76686			
1.59	\$4,586.13	0.89427004	\$4,101.24								
				0	\$0.00	STAT	999999	STATE OF WISCONSIN			
				0.00410790	\$16.85	CNTY	16	DOUGLAS COUNTY			
				0.002612	\$10.71	MUNI	16014	TOWN OF HAWTHORNE			
				0.00750050	\$30.76	REG	163297	SCH D OF MAPLE			
				0.00027320	\$1.12	VTAE	001700	NORTHWOOD TECHNICAL COLLEGE			
Parcel Total:					\$59.44						

LEGAL DESCRIPTION: T47 R12-W S31 PT OF NENE				PARCEL NO: 76687				CONTROL NO: 76687			
3.8	\$10,953.29	0.89427004	\$9,795.20								
				0	\$0.00	STAT	999999	STATE OF WISCONSIN			
				0.00410790	\$40.24	CNTY	16	DOUGLAS COUNTY			
				0.002612	\$25.58	MUNI	16014	TOWN OF HAWTHORNE			
				0.00750050	\$73.47	REG	163297	SCH D OF MAPLE			
				0.00027320	\$2.68	VTAE	001700	NORTHWOOD TECHNICAL COLLEGE			
Parcel Total:					\$141.97						

LEGAL DESCRIPTION: T47 R12-W S31 PT OF SENE				PARCEL NO: 76688				CONTROL NO: 76688			
0.09	\$258.25	0.89427004	\$230.94								
				0	\$0.00	STAT	999999	STATE OF WISCONSIN			
				0.00410790	\$0.95	CNTY	16	DOUGLAS COUNTY			
				0.002612	\$0.60	MUNI	16014	TOWN OF HAWTHORNE			
				0.00750050	\$1.73	REG	163297	SCH D OF MAPLE			
				0.00027320	\$0.06	VTAE	001700	NORTHWOOD TECHNICAL COLLEGE			
Parcel Total:					\$3.34						



State of Wisconsin / Department of Natural Resources

Tony Evers , Governor

Adam N Payne , Secretary

5/22/2023

Chapter 70.114 - Aids Payment Worksheet For Tax Year 2022(Payment Year 2023) - Payment Due January 31, 2023

1574 of 7056

LEGAL DESCRIPTION: T47 R12-W S32 PT OF SWNW				PARCEL NO: 76689			CONTROL NO: 76689		
6.54	\$18,843.23	0.89427004	\$16,850.93						
				0	\$0.00	STAT	999999	STATE OF WISCONSIN	
				0.00410790	\$69.22	CNTY	16	DOUGLAS COUNTY	
				0.002612	\$44.01	MUNI	16014	TOWN OF HAWTHORNE	
				0.00750050	\$126.39	REG	163297	SCH D OF MAPLE	
				0.00027320	\$4.60	VTAE	001700	NORTHWOOD TECHNICAL COLLEGE	
Parcel Total:					\$244.22				

LEGAL DESCRIPTION: T47 R12-W S32 PT OF NESW				PARCEL NO: 76690			CONTROL NO: 76690		
3.04	\$8,762.63	0.89427004	\$7,836.16						
				0	\$0.00	STAT	999999	STATE OF WISCONSIN	
				0.00410790	\$32.19	CNTY	16	DOUGLAS COUNTY	
				0.002612	\$20.47	MUNI	16014	TOWN OF HAWTHORNE	
				0.00750050	\$58.77	REG	163297	SCH D OF MAPLE	
				0.00027320	\$2.14	VTAE	001700	NORTHWOOD TECHNICAL COLLEGE	
Parcel Total:					\$113.57				

LEGAL DESCRIPTION: T47 R12-W S32 PT OF NWSW				PARCEL NO: 76691			CONTROL NO: 76691		
2.12	\$6,108.91	0.89427004	\$5,463.01						
				0	\$0.00	STAT	999999	STATE OF WISCONSIN	
				0.00410790	\$22.44	CNTY	16	DOUGLAS COUNTY	
				0.002612	\$14.27	MUNI	16014	TOWN OF HAWTHORNE	
				0.00750050	\$40.98	REG	163297	SCH D OF MAPLE	
				0.00027320	\$1.49	VTAE	001700	NORTHWOOD TECHNICAL COLLEGE	
Parcel Total:					\$79.18				



State of Wisconsin / Department of Natural Resources

Tony Evers , Governor

Adam N Payne , Secretary

5/22/2023

Chapter 70.114 - Aids Payment Worksheet For Tax Year 2022(Payment Year 2023) - Payment Due January 31, 2023

1575 of 7056

LEGAL DESCRIPTION: T47 R12-W S32 PT OF SESW				PARCEL NO: 76692		CONTROL NO: 76692		
3.44	\$9,911.39	0.89427004	\$8,863.46					
				0	\$0.00	STAT	999999	STATE OF WISCONSIN
				0.00410790	\$36.41	CNTY	16	DOUGLAS COUNTY
				0.002612	\$23.15	MUNI	16014	TOWN OF HAWTHORNE
				0.00750050	\$66.48	REG	163297	SCH D OF MAPLE
				0.00027320	\$2.42	VTAE	001700	NORTHWOOD TECHNICAL COLLEGE
				Parcel Total:	\$128.46			

LEGAL DESCRIPTION: T47 R12-W S32 PT OF SWSE				PARCEL NO: 76693		CONTROL NO: 76693		
0.95	\$2,733.87	0.89427004	\$2,444.82					
				0	\$0.00	STAT	999999	STATE OF WISCONSIN
				0.00410790	\$10.04	CNTY	16	DOUGLAS COUNTY
				0.002612	\$6.39	MUNI	16014	TOWN OF HAWTHORNE
				0.00750050	\$18.34	REG	163297	SCH D OF MAPLE
				0.00027320	\$0.67	VTAE	001700	NORTHWOOD TECHNICAL COLLEGE
				Parcel Total:	\$35.44			

File Number Total:	\$3,655.28
--------------------	------------

Municipality Total:	\$3,655.28
---------------------	------------



State of Wisconsin / Department of Natural Resources

Tony Evers , Governor

Adam N Payne , Secretary

5/22/2023

Chapter 70.114 - Aids Payment Worksheet For Tax Year 2022(Payment Year 2023) - Payment Due January 31, 2023

1576 of 7056

DETAIL FOR TOWN OF HIGHLAND, DOUGLAS COUNTY

Acres	Est. Adjust. Purch. Price	Level of Assessment	Adjusted Local Value	Net Gen. Tax Rate	Calc. Aid Pay Amount	----- Taxing Jurisdiction ----- Type	Code	Description
-------	------------------------------	------------------------	-------------------------	----------------------	-------------------------	---	------	-------------

FILE NO: NF 833 *	DATE OF PURCHASE: 04/19/2006	GRANTOR: WARREN A ILLI
-------------------	------------------------------	------------------------

LEGAL DESCRIPTION: T46 R10-W S13 N1/2 OF NWNW	PARCEL NO: HI-016-00790-00	CONTROL NO: 95140
---	----------------------------	-------------------

20	\$45,693.45	0.82433587	\$37,666.75					
				0	\$0.00	STAT	999999	STATE OF WISCONSIN
				0.00460890	\$173.60	CNTY	16	DOUGLAS COUNTY
				0.00268790	\$101.24	MUNI	16016	TOWN OF HIGHLAND
				0.00838960	\$316.01	REG	163297	SCH D OF MAPLE
				0.00030660	\$11.55	VTAE	001700	NORTHWOOD TECHNICAL COLLEGE

Parcel Total: \$602.40

LEGAL DESCRIPTION: T46 R10-W S13 NENW	PARCEL NO: HI-016-00789-00	CONTROL NO: 95141
---------------------------------------	----------------------------	-------------------

40	\$91,386.91	0.82433587	\$75,333.51					
				0	\$0.00	STAT	999999	STATE OF WISCONSIN
				0.00460890	\$347.20	CNTY	16	DOUGLAS COUNTY
				0.00268790	\$202.49	MUNI	16016	TOWN OF HIGHLAND
				0.00838960	\$632.02	REG	163297	SCH D OF MAPLE
				0.00030660	\$23.10	VTAE	001700	NORTHWOOD TECHNICAL COLLEGE

Parcel Total: \$1,204.81

File Number Total: \$1,807.21



State of Wisconsin / Department of Natural Resources

Tony Evers , Governor

Adam N Payne , Secretary

5/22/2023

Chapter 70.114 - Aids Payment Worksheet For Tax Year 2022(Payment Year 2023) - Payment Due January 31, 2023

1577 of 7056

FILE NO: NF 30015 *				DATE OF PURCHASE: 02/02/2009				GRANTOR: Warren A. & JoAnn Illi			
LEGAL DESCRIPTION: T46 R10-W S13 PT OF NWNW				PARCEL NO: HI-016-00790-00				CONTROL NO: 104220			
20	\$60,714.83	0.82433587	\$50,049.41								
				0	\$0.00	STAT	999999	STATE OF WISCONSIN			
				0.00460890	\$230.67	CNTY	16	DOUGLAS COUNTY			
				0.00268790	\$134.53	MUNI	16016	TOWN OF HIGHLAND			
				0.00838960	\$419.90	REG	163297	SCH D OF MAPLE			
				0.00030660	\$15.35	VTAE	001700	NORTHWOOD TECHNICAL COLLEGE			
Parcel Total:					\$800.45						

File Number Total:					\$800.45						
--------------------	--	--	--	--	----------	--	--	--	--	--	--

FILE NO: NF 30056 *				DATE OF PURCHASE: 07/13/2011				GRANTOR: Marvin L Landreth			
LEGAL DESCRIPTION: T46 R10-W S30 PT OF NENW				PARCEL NO: HI-016-01019-00				CONTROL NO: 121820			
30	\$35,711.90	0.82433587	\$29,438.60								
				0	\$0.00	STAT	999999	STATE OF WISCONSIN			
				0.00460890	\$135.68	CNTY	16	DOUGLAS COUNTY			
				0.00268790	\$79.13	MUNI	16016	TOWN OF HIGHLAND			
				0.00838960	\$246.98	REG	163297	SCH D OF MAPLE			
				0.00030660	\$9.03	VTAE	001700	NORTHWOOD TECHNICAL COLLEGE			
Parcel Total:					\$470.82						



State of Wisconsin / Department of Natural Resources

Tony Evers , Governor

Adam N Payne , Secretary

5/22/2023

Chapter 70.114 - Aids Payment Worksheet For Tax Year 2022(Payment Year 2023) - Payment Due January 31, 2023

1578 of 7056

LEGAL DESCRIPTION: T46 R10-W S30 SENW				PARCEL NO: HI-016-01021-00				CONTROL NO: 121821	
40	\$47,615.87	0.82433587	\$39,251.47						
				0	\$0.00	STAT	999999	STATE OF WISCONSIN	
				0.00460890	\$180.90	CNTY	16	DOUGLAS COUNTY	
				0.00268790	\$105.50	MUNI	16016	TOWN OF HIGHLAND	
				0.00838960	\$329.31	REG	163297	SCH D OF MAPLE	
				0.00030660	\$12.04	VTAE	001700	NORTHWOOD TECHNICAL COLLEGE	
Parcel Total:					\$627.75				

LEGAL DESCRIPTION: T46 R10-W S30 PT OF NWNW				PARCEL NO: HI-016-01020-00				CONTROL NO: 121822	
10	\$11,909.49	0.82433587	\$9,817.42						
				0	\$0.00	STAT	999999	STATE OF WISCONSIN	
				0.00460890	\$45.25	CNTY	16	DOUGLAS COUNTY	
				0.00268790	\$26.39	MUNI	16016	TOWN OF HIGHLAND	
				0.00838960	\$82.36	REG	163297	SCH D OF MAPLE	
				0.00030660	\$3.01	VTAE	001700	NORTHWOOD TECHNICAL COLLEGE	
Parcel Total:					\$157.01				

LEGAL DESCRIPTION: T46 R10-W S30 PT OF SWNW				PARCEL NO: HI-016-01020-00				CONTROL NO: 125071	
20	\$23,818.99	0.82433587	\$19,634.85						
				0	\$0.00	STAT	999999	STATE OF WISCONSIN	
				0.00460890	\$90.49	CNTY	16	DOUGLAS COUNTY	
				0.00268790	\$52.78	MUNI	16016	TOWN OF HIGHLAND	
				0.00838960	\$164.73	REG	163297	SCH D OF MAPLE	
				0.00030660	\$6.02	VTAE	001700	NORTHWOOD TECHNICAL COLLEGE	
Parcel Total:					\$314.02				



State of Wisconsin / Department of Natural Resources

Tony Evers , Governor

Adam N Payne , Secretary

5/22/2023

Chapter 70.114 - Aids Payment Worksheet For Tax Year 2022(Payment Year 2023) - Payment Due January 31, 2023

1579 of 7056

File Number Total: \$1,569.60

FILE NO: NF 30088 *

DATE OF PURCHASE: 05/29/2014

GRANTOR: Board of Commissioners of Pu

LEGAL DESCRIPTION: T46 R10-W S13 NWNE

PARCEL NO: HI-016-00786-00

CONTROL NO: 126653

40 \$19,294.78 0.82433587 \$15,905.38

0 \$0.00 STAT 999999 STATE OF WISCONSIN

0.00460890 \$73.31 CNTY 16 DOUGLAS COUNTY

0.00268790 \$42.75 MUNI 16016 TOWN OF HIGHLAND

0.00838960 \$133.44 REG 163297 SCH D OF MAPLE

0.00030660 \$4.88 VTAE 001700 NORTHWOOD TECHNICAL COLLEGE

Parcel Total: \$254.38

LEGAL DESCRIPTION: T46 R10-W S13 NENE

PARCEL NO: HI-016-00786-00

CONTROL NO: 126654

40 \$19,294.78 0.82433587 \$15,905.38

0 \$0.00 STAT 999999 STATE OF WISCONSIN

0.00460890 \$73.31 CNTY 16 DOUGLAS COUNTY

0.00268790 \$42.75 MUNI 16016 TOWN OF HIGHLAND

0.00838960 \$133.44 REG 163297 SCH D OF MAPLE

0.00030660 \$4.88 VTAE 001700 NORTHWOOD TECHNICAL COLLEGE

Parcel Total: \$254.38

File Number Total: \$508.76

Municipality Total: \$4,686.02



State of Wisconsin / Department of Natural Resources

Tony Evers , Governor

Adam N Payne , Secretary

5/22/2023

Chapter 70.114 - Aids Payment Worksheet For Tax Year 2022(Payment Year 2023) - Payment Due January 31, 2023

1580 of 7056

DETAIL FOR TOWN OF OAKLAND, DOUGLAS COUNTY

Acres	Est. Adjust. Purch. Price	Level of Assessment	Adjusted Local Value	Net Gen. Tax Rate	Calc. Aid Pay Amount	----- Taxing Jurisdiction ----- Type	Code	Description
FILE NO: P 1631 A			DATE OF PURCHASE: 10/31/1995			GRANTOR: WISCONSIN CENTRAL LIMITED		
LEGAL DESCRIPTION: T47 R13-W S11 PT OF NENE				PARCEL NO: 76725		CONTROL NO: 76725		
6.82	\$10,530.90	0.88091161	\$9,276.80					
				0	\$0.00	STAT	999999	STATE OF WISCONSIN
				0.00418560	\$38.83	CNTY	16	DOUGLAS COUNTY
				0.00400050	\$37.11	MUNI	16022	TOWN OF OAKLAND
				0.00692180	\$64.21	REG	165663	SCH D OF SUPERIOR
				0.00027850	\$2.58	VTAE	001700	NORTHWOOD TECHNICAL COLLEGE
Parcel Total:					\$142.73			

LEGAL DESCRIPTION: T47 R13-W S11 PT OF SENE				PARCEL NO: 76726		CONTROL NO: 76726		
5.18	\$7,997.19	0.88091161	\$7,044.82					
				0	\$0.00	STAT	999999	STATE OF WISCONSIN
				0.00418560	\$29.49	CNTY	16	DOUGLAS COUNTY
				0.00400050	\$28.18	MUNI	16022	TOWN OF OAKLAND
				0.00692180	\$48.76	REG	165663	SCH D OF SUPERIOR
				0.00027850	\$1.96	VTAE	001700	NORTHWOOD TECHNICAL COLLEGE
Parcel Total:					\$108.39			



State of Wisconsin / Department of Natural Resources

Tony Evers , Governor

Adam N Payne , Secretary

5/22/2023

Chapter 70.114 - Aids Payment Worksheet For Tax Year 2022(Payment Year 2023) - Payment Due January 31, 2023

1581 of 7056

LEGAL DESCRIPTION: T47 R13-W S12 PT OF SWNW				PARCEL NO: 76727		CONTROL NO: 76727		
1.68	\$2,595.75	0.88091161	\$2,286.62					
				0	\$0.00	STAT	999999	STATE OF WISCONSIN
				0.00418560	\$9.57	CNTY	16	DOUGLAS COUNTY
				0.00400050	\$9.15	MUNI	16022	TOWN OF OAKLAND
				0.00692180	\$15.83	REG	165663	SCH D OF SUPERIOR
				0.00027850	\$0.64	VTAE	001700	NORTHWOOD TECHNICAL COLLEGE
Parcel Total:					\$35.19			

LEGAL DESCRIPTION: T47 R13-W S12 PT OF NWSW				PARCEL NO: 76728		CONTROL NO: 76728		
6.2	\$9,571.81	0.88091161	\$8,431.92					
				0	\$0.00	STAT	999999	STATE OF WISCONSIN
				0.00418560	\$35.29	CNTY	16	DOUGLAS COUNTY
				0.00400050	\$33.73	MUNI	16022	TOWN OF OAKLAND
				0.00692180	\$58.36	REG	165663	SCH D OF SUPERIOR
				0.00027850	\$2.35	VTAE	001700	NORTHWOOD TECHNICAL COLLEGE
Parcel Total:					\$129.73			

LEGAL DESCRIPTION: T47 R13-W S12 PT OF SWSW				PARCEL NO: 76729		CONTROL NO: 76729		
3.38	\$5,220.12	0.88091161	\$4,598.47					
				0	\$0.00	STAT	999999	STATE OF WISCONSIN
				0.00418560	\$19.25	CNTY	16	DOUGLAS COUNTY
				0.00400050	\$18.40	MUNI	16022	TOWN OF OAKLAND
				0.00692180	\$31.83	REG	165663	SCH D OF SUPERIOR
				0.00027850	\$1.28	VTAE	001700	NORTHWOOD TECHNICAL COLLEGE
Parcel Total:					\$70.76			



State of Wisconsin / Department of Natural Resources

Tony Evers , Governor

Adam N Payne , Secretary

5/22/2023

Chapter 70.114 - Aids Payment Worksheet For Tax Year 2022(Payment Year 2023) - Payment Due January 31, 2023

1582 of 7056

LEGAL DESCRIPTION: T47 R13-W S12 PT OF SESW				PARCEL NO: 76730				CONTROL NO: 76730			
0.25	\$386.50	0.88091161	\$340.47								
				0	\$0.00	STAT	999999	STATE OF WISCONSIN			
				0.00418560	\$1.43	CNTY	16	DOUGLAS COUNTY			
				0.00400050	\$1.36	MUNI	16022	TOWN OF OAKLAND			
				0.00692180	\$2.36	REG	165663	SCH D OF SUPERIOR			
				0.00027850	\$0.09	VTAE	001700	NORTHWOOD TECHNICAL COLLEGE			
				Parcel Total:	\$5.24						

LEGAL DESCRIPTION: T47 R13-W S13 PT OF NENW				PARCEL NO: 76731				CONTROL NO: 76731			
6.18	\$9,543.18	0.88091161	\$8,406.70								
				0	\$0.00	STAT	999999	STATE OF WISCONSIN			
				0.00418560	\$35.19	CNTY	16	DOUGLAS COUNTY			
				0.00400050	\$33.63	MUNI	16022	TOWN OF OAKLAND			
				0.00692180	\$58.19	REG	165663	SCH D OF SUPERIOR			
				0.00027850	\$2.34	VTAE	001700	NORTHWOOD TECHNICAL COLLEGE			
				Parcel Total:	\$129.35						

LEGAL DESCRIPTION: T47 R13-W S13 PT OF NWNW				PARCEL NO: 76732				CONTROL NO: 76732			
0.5	\$773.00	0.88091161	\$680.94								
				0	\$0.00	STAT	999999	STATE OF WISCONSIN			
				0.00418560	\$2.85	CNTY	16	DOUGLAS COUNTY			
				0.00400050	\$2.72	MUNI	16022	TOWN OF OAKLAND			
				0.00692180	\$4.71	REG	165663	SCH D OF SUPERIOR			
				0.00027850	\$0.19	VTAE	001700	NORTHWOOD TECHNICAL COLLEGE			
				Parcel Total:	\$10.47						



State of Wisconsin / Department of Natural Resources

Tony Evers , Governor

Adam N Payne , Secretary

5/22/2023

Chapter 70.114 - Aids Payment Worksheet For Tax Year 2022(Payment Year 2023) - Payment Due January 31, 2023

1583 of 7056

LEGAL DESCRIPTION: T47 R13-W S13 PT OF SENW				PARCEL NO: 76733			CONTROL NO: 76733		
6.64	\$10,254.15	0.88091161	\$9,033.00						
				0	\$0.00	STAT	999999	STATE OF WISCONSIN	
				0.00418560	\$37.81	CNTY	16	DOUGLAS COUNTY	
				0.00400050	\$36.14	MUNI	16022	TOWN OF OAKLAND	
				0.00692180	\$62.52	REG	165663	SCH D OF SUPERIOR	
				0.00027850	\$2.52	VTAE	001700	NORTHWOOD TECHNICAL COLLEGE	
Parcel Total:					\$138.99				

LEGAL DESCRIPTION: T47 R13-W S13 PT OF NESW				PARCEL NO: 76734			CONTROL NO: 76734		
0.67	\$1,035.44	0.88091161	\$912.13						
				0	\$0.00	STAT	999999	STATE OF WISCONSIN	
				0.00418560	\$3.82	CNTY	16	DOUGLAS COUNTY	
				0.00400050	\$3.65	MUNI	16022	TOWN OF OAKLAND	
				0.00692180	\$6.31	REG	165663	SCH D OF SUPERIOR	
				0.00027850	\$0.25	VTAE	001700	NORTHWOOD TECHNICAL COLLEGE	
Parcel Total:					\$14.03				

LEGAL DESCRIPTION: T47 R13-W S13 PT OF NWSE				PARCEL NO: 76735			CONTROL NO: 76735		
2.65	\$4,089.25	0.88091161	\$3,602.27						
				0	\$0.00	STAT	999999	STATE OF WISCONSIN	
				0.00418560	\$15.08	CNTY	16	DOUGLAS COUNTY	
				0.00400050	\$14.41	MUNI	16022	TOWN OF OAKLAND	
				0.00692180	\$24.93	REG	165663	SCH D OF SUPERIOR	
				0.00027850	\$1.00	VTAE	001700	NORTHWOOD TECHNICAL COLLEGE	
Parcel Total:					\$55.42				



State of Wisconsin / Department of Natural Resources

Tony Evers , Governor

Adam N Payne , Secretary

5/22/2023

Chapter 70.114 - Aids Payment Worksheet For Tax Year 2022(Payment Year 2023) - Payment Due January 31, 2023

1584 of 7056

LEGAL DESCRIPTION: T47 R13-W S13 PT OF SWSE				PARCEL NO: 76736			CONTROL NO: 76736		
3.32	\$5,124.69	0.88091161	\$4,514.40						
				0	\$0.00	STAT	999999	STATE OF WISCONSIN	
				0.00418560	\$18.90	CNTY	16	DOUGLAS COUNTY	
				0.00400050	\$18.06	MUNI	16022	TOWN OF OAKLAND	
				0.00692180	\$31.25	REG	165663	SCH D OF SUPERIOR	
				0.00027850	\$1.26	VTAE	001700	NORTHWOOD TECHNICAL COLLEGE	
Parcel Total:					\$69.47				

LEGAL DESCRIPTION: T47 R13-W S24 PT OF NENE				PARCEL NO: 76737			CONTROL NO: 76737		
2.35	\$3,626.41	0.88091161	\$3,194.55						
				0	\$0.00	STAT	999999	STATE OF WISCONSIN	
				0.00418560	\$13.37	CNTY	16	DOUGLAS COUNTY	
				0.00400050	\$12.78	MUNI	16022	TOWN OF OAKLAND	
				0.00692180	\$22.11	REG	165663	SCH D OF SUPERIOR	
				0.00027850	\$0.89	VTAE	001700	NORTHWOOD TECHNICAL COLLEGE	
Parcel Total:					\$49.15				

LEGAL DESCRIPTION: T47 R13-W S24 PT OF NWNE				PARCEL NO: 76738			CONTROL NO: 76738		
0.66	\$1,016.35	0.88091161	\$895.31						
				0	\$0.00	STAT	999999	STATE OF WISCONSIN	
				0.00418560	\$3.75	CNTY	16	DOUGLAS COUNTY	
				0.00400050	\$3.58	MUNI	16022	TOWN OF OAKLAND	
				0.00692180	\$6.20	REG	165663	SCH D OF SUPERIOR	
				0.00027850	\$0.25	VTAE	001700	NORTHWOOD TECHNICAL COLLEGE	
Parcel Total:					\$13.78				



State of Wisconsin / Department of Natural Resources

Tony Evers , Governor

Adam N Payne , Secretary

5/22/2023

Chapter 70.114 - Aids Payment Worksheet For Tax Year 2022(Payment Year 2023) - Payment Due January 31, 2023

1585 of 7056

LEGAL DESCRIPTION: T47 R13-W S24 PT OF SENE	PARCEL NO: 76739	CONTROL NO: 76739
---	------------------	-------------------

3	\$4,633.22	0.88091161	\$4,081.45	
---	------------	------------	------------	--

0	\$0.00	STAT	999999	STATE OF WISCONSIN
---	--------	------	--------	--------------------

0.00418560	\$17.08	CNTY	16	DOUGLAS COUNTY
------------	---------	------	----	----------------

0.00400050	\$16.33	MUNI	16022	TOWN OF OAKLAND
------------	---------	------	-------	-----------------

0.00692180	\$28.25	REG	165663	SCH D OF SUPERIOR
------------	---------	-----	--------	-------------------

0.00027850	\$1.14	VTAE	001700	NORTHWOOD TECHNICAL COLLEGE
------------	--------	------	--------	-----------------------------

Parcel Total:	\$62.80	
---------------	---------	--

LEGAL DESCRIPTION: T47 R13-W S24 PT OF NESE	PARCEL NO: 76740	CONTROL NO: 76740
---	------------------	-------------------

0.75	\$1,159.50	0.88091161	\$1,021.41	
------	------------	------------	------------	--

0	\$0.00	STAT	999999	STATE OF WISCONSIN
---	--------	------	--------	--------------------

0.00418560	\$4.28	CNTY	16	DOUGLAS COUNTY
------------	--------	------	----	----------------

0.00400050	\$4.09	MUNI	16022	TOWN OF OAKLAND
------------	--------	------	-------	-----------------

0.00692180	\$7.07	REG	165663	SCH D OF SUPERIOR
------------	--------	-----	--------	-------------------

0.00027850	\$0.28	VTAE	001700	NORTHWOOD TECHNICAL COLLEGE
------------	--------	------	--------	-----------------------------

Parcel Total:	\$15.72	
---------------	---------	--

File Number Total:	\$1,051.22	
--------------------	------------	--

Municipality Total:	\$1,051.22	
---------------------	------------	--



State of Wisconsin / Department of Natural Resources

Tony Evers , Governor

Adam N Payne , Secretary

5/22/2023

Chapter 70.114 - Aids Payment Worksheet For Tax Year 2022(Payment Year 2023) - Payment Due January 31, 2023

1586 of 7056

DETAIL FOR TOWN OF PARKLAND, DOUGLAS COUNTY

Acres	Est. Adjust. Purch. Price	Level of Assessment	Adjusted Local Value	Net Gen. Tax Rate	Calc. Aid Pay Amount	Type	Code	Description
FILE NO: P 1631 A			DATE OF PURCHASE: 10/31/1995			GRANTOR: WISCONSIN CENTRAL LIMITED		
LEGAL DESCRIPTION: T47 R13-W S02 PT OF SWNW				PARCEL NO: 76694		CONTROL NO: 76694		
2.32	\$4,036.76	0.75639995	\$3,053.40					
				0	\$0.00	STAT	999999	STATE OF WISCONSIN
				0.00475570	\$14.52	CNTY	16	DOUGLAS COUNTY
				0.00108540	\$3.31	MUNI	16024	TOWN OF PARKLAND
				0.00786380	\$24.01	REG	165663	SCH D OF SUPERIOR
				0.00031630	\$0.97	VTAE	001700	NORTHWOOD TECHNICAL COLLEGE
Parcel Total:					\$42.81			

LEGAL DESCRIPTION: T47 R13-W S02 PT OF NWSW				PARCEL NO: 76695		CONTROL NO: 76695		
1.76	\$3,063.85	0.75639995	\$2,317.50					
				0	\$0.00	STAT	999999	STATE OF WISCONSIN
				0.00475570	\$11.02	CNTY	16	DOUGLAS COUNTY
				0.00108540	\$2.52	MUNI	16024	TOWN OF PARKLAND
				0.00786380	\$18.22	REG	165663	SCH D OF SUPERIOR
				0.00031630	\$0.73	VTAE	001700	NORTHWOOD TECHNICAL COLLEGE
Parcel Total:					\$32.49			



State of Wisconsin / Department of Natural Resources

Tony Evers , Governor

Adam N Payne , Secretary

5/22/2023

Chapter 70.114 - Aids Payment Worksheet For Tax Year 2022(Payment Year 2023) - Payment Due January 31, 2023

1587 of 7056

LEGAL DESCRIPTION: T47 R13-W S02 PT OF NESW				PARCEL NO: 76696			CONTROL NO: 76696		
3.16	\$5,498.81	0.75639995	\$4,159.30						
				0	\$0.00	STAT	999999	STATE OF WISCONSIN	
				0.00475570	\$19.78	CNTY	16	DOUGLAS COUNTY	
				0.00108540	\$4.51	MUNI	16024	TOWN OF PARKLAND	
				0.00786380	\$32.71	REG	165663	SCH D OF SUPERIOR	
				0.00031630	\$1.32	VTAE	001700	NORTHWOOD TECHNICAL COLLEGE	
Parcel Total:					\$58.32				

LEGAL DESCRIPTION: T47 R13-W S02 PT OF NWSE				PARCEL NO: 76697			CONTROL NO: 76697		
2.19	\$3,811.00	0.75639995	\$2,882.64						
				0	\$0.00	STAT	999999	STATE OF WISCONSIN	
				0.00475570	\$13.71	CNTY	16	DOUGLAS COUNTY	
				0.00108540	\$3.13	MUNI	16024	TOWN OF PARKLAND	
				0.00786380	\$22.67	REG	165663	SCH D OF SUPERIOR	
				0.00031630	\$0.91	VTAE	001700	NORTHWOOD TECHNICAL COLLEGE	
Parcel Total:					\$40.42				

LEGAL DESCRIPTION: T47 R13-W S02 PT OF SWSE				PARCEL NO: 76698			CONTROL NO: 76698		
2.1	\$3,655.12	0.75639995	\$2,764.73						
				0	\$0.00	STAT	999999	STATE OF WISCONSIN	
				0.00475570	\$13.15	CNTY	16	DOUGLAS COUNTY	
				0.00108540	\$3.00	MUNI	16024	TOWN OF PARKLAND	
				0.00786380	\$21.74	REG	165663	SCH D OF SUPERIOR	
				0.00031630	\$0.87	VTAE	001700	NORTHWOOD TECHNICAL COLLEGE	
Parcel Total:					\$38.76				



State of Wisconsin / Department of Natural Resources

Tony Evers , Governor

Adam N Payne , Secretary

5/22/2023

Chapter 70.114 - Aids Payment Worksheet For Tax Year 2022(Payment Year 2023) - Payment Due January 31, 2023

1588 of 7056

LEGAL DESCRIPTION: T47 R13-W S02 PT OF SESE				PARCEL NO: 76699				CONTROL NO: 76699			
1.38	\$2,402.70	0.75639995	\$1,817.41								
				0	\$0.00	STAT	999999	STATE OF WISCONSIN			
				0.00475570	\$8.64	CNTY	16	DOUGLAS COUNTY			
				0.00108540	\$1.97	MUNI	16024	TOWN OF PARKLAND			
				0.00786380	\$14.29	REG	165663	SCH D OF SUPERIOR			
				0.00031630	\$0.57	VTAE	001700	NORTHWOOD TECHNICAL COLLEGE			
Parcel Total:					\$25.47						

LEGAL DESCRIPTION: T47 R13-W S03 PT OF SWNE				PARCEL NO: 76700				CONTROL NO: 76700			
3.19	\$5,547.18	0.75639995	\$4,195.89								
				0	\$0.00	STAT	999999	STATE OF WISCONSIN			
				0.00475570	\$19.95	CNTY	16	DOUGLAS COUNTY			
				0.00108540	\$4.55	MUNI	16024	TOWN OF PARKLAND			
				0.00786380	\$33.00	REG	165663	SCH D OF SUPERIOR			
				0.00031630	\$1.33	VTAE	001700	NORTHWOOD TECHNICAL COLLEGE			
Parcel Total:					\$58.83						

LEGAL DESCRIPTION: T47 R13-W S03 PT OF SENE				PARCEL NO: 76701				CONTROL NO: 76701			
4.6	\$7,998.26	0.75639995	\$6,049.89								
				0	\$0.00	STAT	999999	STATE OF WISCONSIN			
				0.00475570	\$28.77	CNTY	16	DOUGLAS COUNTY			
				0.00108540	\$6.57	MUNI	16024	TOWN OF PARKLAND			
				0.00786380	\$47.58	REG	165663	SCH D OF SUPERIOR			
				0.00031630	\$1.91	VTAE	001700	NORTHWOOD TECHNICAL COLLEGE			
Parcel Total:					\$84.83						



State of Wisconsin / Department of Natural Resources

Tony Evers , Governor

Adam N Payne , Secretary

5/22/2023

Chapter 70.114 - Aids Payment Worksheet For Tax Year 2022(Payment Year 2023) - Payment Due January 31, 2023

1589 of 7056

LEGAL DESCRIPTION: T47 R13-W S03 PT OF SWNW				PARCEL NO: 76702			CONTROL NO: 76702		
0.94	\$1,634.05	0.75639995	\$1,236.00	0	\$0.00	STAT	999999	STATE OF WISCONSIN	
				0.00475570	\$5.88	CNTY	16	DOUGLAS COUNTY	
				0.00108540	\$1.34	MUNI	16024	TOWN OF PARKLAND	
				0.00786380	\$9.72	REG	165663	SCH D OF SUPERIOR	
				0.00031630	\$0.39	VTAE	001700	NORTHWOOD TECHNICAL COLLEGE	
Parcel Total:				\$17.33					

LEGAL DESCRIPTION: T47 R13-W S03 PT OF SENW				PARCEL NO: 76703			CONTROL NO: 76703		
3.19	\$5,547.18	0.75639995	\$4,195.89	0	\$0.00	STAT	999999	STATE OF WISCONSIN	
				0.00475570	\$19.95	CNTY	16	DOUGLAS COUNTY	
				0.00108540	\$4.55	MUNI	16024	TOWN OF PARKLAND	
				0.00786380	\$33.00	REG	165663	SCH D OF SUPERIOR	
				0.00031630	\$1.33	VTAE	001700	NORTHWOOD TECHNICAL COLLEGE	
Parcel Total:				\$58.83					

LEGAL DESCRIPTION: T47 R13-W S03 PT OF NWSW				PARCEL NO: 76704			CONTROL NO: 76704		
2.24	\$3,897.00	0.75639995	\$2,947.69	0	\$0.00	STAT	999999	STATE OF WISCONSIN	
				0.00475570	\$14.02	CNTY	16	DOUGLAS COUNTY	
				0.00108540	\$3.20	MUNI	16024	TOWN OF PARKLAND	
				0.00786380	\$23.18	REG	165663	SCH D OF SUPERIOR	
				0.00031630	\$0.93	VTAE	001700	NORTHWOOD TECHNICAL COLLEGE	
Parcel Total:				\$41.33					



State of Wisconsin / Department of Natural Resources

Tony Evers , Governor

Adam N Payne , Secretary

5/22/2023

Chapter 70.114 - Aids Payment Worksheet For Tax Year 2022(Payment Year 2023) - Payment Due January 31, 2023

1590 of 7056

LEGAL DESCRIPTION: T47 R13-W S04 PT OF NESE				PARCEL NO: 76705				CONTROL NO: 76705	
3.21	\$5,584.81	0.75639995	\$4,224.35						
				0	\$0.00	STAT	999999	STATE OF WISCONSIN	
				0.00475570	\$20.09	CNTY	16	DOUGLAS COUNTY	
				0.00108540	\$4.59	MUNI	16024	TOWN OF PARKLAND	
				0.00786380	\$33.22	REG	165663	SCH D OF SUPERIOR	
				0.00031630	\$1.34	VTAE	001700	NORTHWOOD TECHNICAL COLLEGE	
Parcel Total:					\$59.24				

LEGAL DESCRIPTION: T47 R13-W S04 PT OF NWSE				PARCEL NO: 76706				CONTROL NO: 76706	
3.21	\$5,584.81	0.75639995	\$4,224.35						
				0	\$0.00	STAT	999999	STATE OF WISCONSIN	
				0.00475570	\$20.09	CNTY	16	DOUGLAS COUNTY	
				0.00108540	\$4.59	MUNI	16024	TOWN OF PARKLAND	
				0.00786380	\$33.22	REG	165663	SCH D OF SUPERIOR	
				0.00031630	\$1.34	VTAE	001700	NORTHWOOD TECHNICAL COLLEGE	
Parcel Total:					\$59.24				

LEGAL DESCRIPTION: T47 R13-W S04 PT OF NESW				PARCEL NO: 76707				CONTROL NO: 76707	
0.35	\$607.40	0.75639995	\$459.43						
				0	\$0.00	STAT	999999	STATE OF WISCONSIN	
				0.00475570	\$2.18	CNTY	16	DOUGLAS COUNTY	
				0.00108540	\$0.50	MUNI	16024	TOWN OF PARKLAND	
				0.00786380	\$3.61	REG	165663	SCH D OF SUPERIOR	
				0.00031630	\$0.15	VTAE	001700	NORTHWOOD TECHNICAL COLLEGE	
Parcel Total:					\$6.44				



State of Wisconsin / Department of Natural Resources

Tony Evers , Governor

Adam N Payne , Secretary

5/22/2023

Chapter 70.114 - Aids Payment Worksheet For Tax Year 2022(Payment Year 2023) - Payment Due January 31, 2023

1591 of 7056

LEGAL DESCRIPTION: T47 R13-W S04 PT OF SWSW				PARCEL NO: 76708			CONTROL NO: 76708		
6.17	\$10,728.86	0.75639995	\$8,115.31						
				0	\$0.00	STAT	999999	STATE OF WISCONSIN	
				0.00475570	\$38.59	CNTY	16	DOUGLAS COUNTY	
				0.00108540	\$8.81	MUNI	16024	TOWN OF PARKLAND	
				0.00786380	\$63.82	REG	165663	SCH D OF SUPERIOR	
				0.00031630	\$2.57	VTAE	001700	NORTHWOOD TECHNICAL COLLEGE	
Parcel Total:				\$113.79					

LEGAL DESCRIPTION: T47 R13-W S04 PT OF SESW				PARCEL NO: 76709			CONTROL NO: 76709		
2.8	\$4,869.91	0.75639995	\$3,683.60						
				0	\$0.00	STAT	999999	STATE OF WISCONSIN	
				0.00475570	\$17.52	CNTY	16	DOUGLAS COUNTY	
				0.00108540	\$4.00	MUNI	16024	TOWN OF PARKLAND	
				0.00786380	\$28.97	REG	165663	SCH D OF SUPERIOR	
				0.00031630	\$1.17	VTAE	001700	NORTHWOOD TECHNICAL COLLEGE	
Parcel Total:				\$51.66					

LEGAL DESCRIPTION: T47 R13-W S05 PT OF SWSE				PARCEL NO: 76710			CONTROL NO: 76710		
6.17	\$10,728.86	0.75639995	\$8,115.31						
				0	\$0.00	STAT	999999	STATE OF WISCONSIN	
				0.00475570	\$38.59	CNTY	16	DOUGLAS COUNTY	
				0.00108540	\$8.81	MUNI	16024	TOWN OF PARKLAND	
				0.00786380	\$63.82	REG	165663	SCH D OF SUPERIOR	
				0.00031630	\$2.57	VTAE	001700	NORTHWOOD TECHNICAL COLLEGE	
Parcel Total:				\$113.79					



State of Wisconsin / Department of Natural Resources

Tony Evers , Governor

Adam N Payne , Secretary

5/22/2023

Chapter 70.114 - Aids Payment Worksheet For Tax Year 2022(Payment Year 2023) - Payment Due January 31, 2023

1592 of 7056

LEGAL DESCRIPTION: T47 R13-W S05 PT OF SESE				PARCEL NO: 76711				CONTROL NO: 76711			
5.95	\$10,347.22	0.75639995	\$7,826.63								
				0	\$0.00	STAT	999999	STATE OF WISCONSIN			
				0.00475570	\$37.22	CNTY	16	DOUGLAS COUNTY			
				0.00108540	\$8.50	MUNI	16024	TOWN OF PARKLAND			
				0.00786380	\$61.55	REG	165663	SCH D OF SUPERIOR			
				0.00031630	\$2.48	VTAE	001700	NORTHWOOD TECHNICAL COLLEGE			
Parcel Total:					\$109.75						

LEGAL DESCRIPTION: T47 R13-W S05 PT OF SWSW				PARCEL NO: 76712				CONTROL NO: 76712			
4.63	\$8,052.02	0.75639995	\$6,090.54								
				0	\$0.00	STAT	999999	STATE OF WISCONSIN			
				0.00475570	\$28.97	CNTY	16	DOUGLAS COUNTY			
				0.00108540	\$6.61	MUNI	16024	TOWN OF PARKLAND			
				0.00786380	\$47.89	REG	165663	SCH D OF SUPERIOR			
				0.00031630	\$1.93	VTAE	001700	NORTHWOOD TECHNICAL COLLEGE			
Parcel Total:					\$85.40						

LEGAL DESCRIPTION: T47 R13-W S05 PT OF SESW				PARCEL NO: 76713				CONTROL NO: 76713			
4.63	\$8,052.02	0.75639995	\$6,090.54								
				0	\$0.00	STAT	999999	STATE OF WISCONSIN			
				0.00475570	\$28.97	CNTY	16	DOUGLAS COUNTY			
				0.00108540	\$6.61	MUNI	16024	TOWN OF PARKLAND			
				0.00786380	\$47.89	REG	165663	SCH D OF SUPERIOR			
				0.00031630	\$1.93	VTAE	001700	NORTHWOOD TECHNICAL COLLEGE			
Parcel Total:					\$85.40						



State of Wisconsin / Department of Natural Resources

Tony Evers , Governor

Adam N Payne , Secretary

5/22/2023

Chapter 70.114 - Aids Payment Worksheet For Tax Year 2022(Payment Year 2023) - Payment Due January 31, 2023

1593 of 7056

LEGAL DESCRIPTION: T47 R13-W S06 PT OF NENW				PARCEL NO: 76714				CONTROL NO: 76714			
2.88	\$5,009.67	0.75639995	\$3,789.31	0	\$0.00	STAT	999999	STATE OF WISCONSIN			
				0.00475570	\$18.02	CNTY	16	DOUGLAS COUNTY			
				0.00108540	\$4.11	MUNI	16024	TOWN OF PARKLAND			
				0.00786380	\$29.80	REG	165663	SCH D OF SUPERIOR			
				0.00031630	\$1.20	VTAE	001700	NORTHWOOD TECHNICAL COLLEGE			
Parcel Total:				\$53.13							

LEGAL DESCRIPTION: T47 R13-W S06 PT OF SENW				PARCEL NO: 76715				CONTROL NO: 76715			
3.12	\$5,428.93	0.75639995	\$4,106.44	0	\$0.00	STAT	999999	STATE OF WISCONSIN			
				0.00475570	\$19.53	CNTY	16	DOUGLAS COUNTY			
				0.00108540	\$4.46	MUNI	16024	TOWN OF PARKLAND			
				0.00786380	\$32.29	REG	165663	SCH D OF SUPERIOR			
				0.00031630	\$1.30	VTAE	001700	NORTHWOOD TECHNICAL COLLEGE			
Parcel Total:				\$57.58							

LEGAL DESCRIPTION: T47 R13-W S06 PT OF NESW				PARCEL NO: 76716				CONTROL NO: 76716			
3.9	\$6,783.47	0.75639995	\$5,131.02	0	\$0.00	STAT	999999	STATE OF WISCONSIN			
				0.00475570	\$24.40	CNTY	16	DOUGLAS COUNTY			
				0.00108540	\$5.57	MUNI	16024	TOWN OF PARKLAND			
				0.00786380	\$40.35	REG	165663	SCH D OF SUPERIOR			
				0.00031630	\$1.62	VTAE	001700	NORTHWOOD TECHNICAL COLLEGE			
Parcel Total:				\$71.94							



State of Wisconsin / Department of Natural Resources

Tony Evers , Governor

Adam N Payne , Secretary

5/22/2023

Chapter 70.114 - Aids Payment Worksheet For Tax Year 2022(Payment Year 2023) - Payment Due January 31, 2023

1594 of 7056

LEGAL DESCRIPTION: T47 R13-W S06 PT OF NWSE	PARCEL NO: 76717	CONTROL NO: 76717
---	------------------	-------------------

2.2	\$3,827.13	0.75639995	\$2,894.84	
-----	------------	------------	------------	--

0	\$0.00	STAT	999999	STATE OF WISCONSIN
0.00475570	\$13.77	CNTY	16	DOUGLAS COUNTY
0.00108540	\$3.14	MUNI	16024	TOWN OF PARKLAND
0.00786380	\$22.76	REG	165663	SCH D OF SUPERIOR
0.00031630	\$0.92	VTAE	001700	NORTHWOOD TECHNICAL COLLEGE

Parcel Total:	\$40.59	
---------------	---------	--

LEGAL DESCRIPTION: T47 R13-W S06 PT OF SWSE	PARCEL NO: 76718	CONTROL NO: 76718
---	------------------	-------------------

1.9	\$3,305.73	0.75639995	\$2,500.46	
-----	------------	------------	------------	--

0	\$0.00	STAT	999999	STATE OF WISCONSIN
0.00475570	\$11.89	CNTY	16	DOUGLAS COUNTY
0.00108540	\$2.71	MUNI	16024	TOWN OF PARKLAND
0.00786380	\$19.66	REG	165663	SCH D OF SUPERIOR
0.00031630	\$0.79	VTAE	001700	NORTHWOOD TECHNICAL COLLEGE

Parcel Total:	\$35.05	
---------------	---------	--

LEGAL DESCRIPTION: T47 R13-W S06 PT OF SESE	PARCEL NO: 76719	CONTROL NO: 76719
---	------------------	-------------------

2.79	\$4,853.79	0.75639995	\$3,671.40	
------	------------	------------	------------	--

0	\$0.00	STAT	999999	STATE OF WISCONSIN
0.00475570	\$17.46	CNTY	16	DOUGLAS COUNTY
0.00108540	\$3.99	MUNI	16024	TOWN OF PARKLAND
0.00786380	\$28.87	REG	165663	SCH D OF SUPERIOR
0.00031630	\$1.16	VTAE	001700	NORTHWOOD TECHNICAL COLLEGE

Parcel Total:	\$51.48	
---------------	---------	--



State of Wisconsin / Department of Natural Resources

Tony Evers , Governor

Adam N Payne , Secretary

5/22/2023

Chapter 70.114 - Aids Payment Worksheet For Tax Year 2022(Payment Year 2023) - Payment Due January 31, 2023

1595 of 7056

LEGAL DESCRIPTION: T48 R13-W S31 PT OF NWNW				PARCEL NO: 76720			CONTROL NO: 76720		
5	\$8,697.04	0.75639995	\$6,578.44	0	\$0.00	STAT	999999	STATE OF WISCONSIN	
				0.00475570	\$31.29	CNTY	16	DOUGLAS COUNTY	
				0.00108540	\$7.14	MUNI	16024	TOWN OF PARKLAND	
				0.00786380	\$51.73	REG	165663	SCH D OF SUPERIOR	
				0.00031630	\$2.08	VTAE	001700	NORTHWOOD TECHNICAL COLLEGE	
Parcel Total:					\$92.24				

LEGAL DESCRIPTION: T48 R13-W S31 PT OF SWNW				PARCEL NO: 76721			CONTROL NO: 76721		
6.29	\$10,938.49	0.75639995	\$8,273.87	0	\$0.00	STAT	999999	STATE OF WISCONSIN	
				0.00475570	\$39.35	CNTY	16	DOUGLAS COUNTY	
				0.00108540	\$8.98	MUNI	16024	TOWN OF PARKLAND	
				0.00786380	\$65.06	REG	165663	SCH D OF SUPERIOR	
				0.00031630	\$2.62	VTAE	001700	NORTHWOOD TECHNICAL COLLEGE	
Parcel Total:					\$116.01				

LEGAL DESCRIPTION: T48 R13-W S31 PT OF NWSW				PARCEL NO: 76722			CONTROL NO: 76722		
6.33	\$11,008.36	0.75639995	\$8,326.73	0	\$0.00	STAT	999999	STATE OF WISCONSIN	
				0.00475570	\$39.60	CNTY	16	DOUGLAS COUNTY	
				0.00108540	\$9.04	MUNI	16024	TOWN OF PARKLAND	
				0.00786380	\$65.48	REG	165663	SCH D OF SUPERIOR	
				0.00031630	\$2.63	VTAE	001700	NORTHWOOD TECHNICAL COLLEGE	
Parcel Total:					\$116.75				



State of Wisconsin / Department of Natural Resources

Tony Evers , Governor

Adam N Payne , Secretary

5/22/2023

Chapter 70.114 - Aids Payment Worksheet For Tax Year 2022(Payment Year 2023) - Payment Due January 31, 2023

1596 of 7056

LEGAL DESCRIPTION: T48 R13-W S31 PT OF SWSW	PARCEL NO: 76723	CONTROL NO: 76723
---	------------------	-------------------

0.85	\$1,478.17	0.75639995	\$1,118.09
------	------------	------------	------------

0	\$0.00	STAT	999999	STATE OF WISCONSIN
0.00475570	\$5.32	CNTY	16	DOUGLAS COUNTY
0.00108540	\$1.21	MUNI	16024	TOWN OF PARKLAND
0.00786380	\$8.79	REG	165663	SCH D OF SUPERIOR
0.00031630	\$0.35	VTAE	001700	NORTHWOOD TECHNICAL COLLEGE

Parcel Total:	\$15.67
---------------	---------

LEGAL DESCRIPTION: T48 R13-W S31 PT OF SESW	PARCEL NO: 76724	CONTROL NO: 76724
---	------------------	-------------------

2.3	\$3,999.13	0.75639995	\$3,024.94
-----	------------	------------	------------

0	\$0.00	STAT	999999	STATE OF WISCONSIN
0.00475570	\$14.39	CNTY	16	DOUGLAS COUNTY
0.00108540	\$3.28	MUNI	16024	TOWN OF PARKLAND
0.00786380	\$23.79	REG	165663	SCH D OF SUPERIOR
0.00031630	\$0.96	VTAE	001700	NORTHWOOD TECHNICAL COLLEGE

Parcel Total:	\$42.42
---------------	---------

File Number Total:	\$1,876.99
--------------------	------------

Municipality Total:	\$1,876.99
---------------------	------------



State of Wisconsin / Department of Natural Resources

Tony Evers , Governor

Adam N Payne , Secretary

5/22/2023

Chapter 70.114 - Aids Payment Worksheet For Tax Year 2022(Payment Year 2023) - Payment Due January 31, 2023

1597 of 7056

DETAIL FOR TOWN OF SOLON SPRINGS, DOUGLAS COUNTY

Acres	Est. Adjust. Purch. Price	Level of Assessment	Adjusted Local Value	Net Gen. Tax Rate	Calc. Aid Pay Amount	Taxing Jurisdiction Type	Code	Description
FILE NO: NF 762 *			DATE OF PURCHASE: 01/13/1999			GRANTOR: ROBERT ENSTROM, ET AL		
LEGAL DESCRIPTION: T45 R11-W S17 NENE				PARCEL NO: SO-026-00337-00		CONTROL NO: 81536		
40	\$75,602.99	0.75406201	\$57,009.34					
				0	\$0.00	STAT	999999	STATE OF WISCONSIN
				0.00045220	\$25.78	CNTY	16	DOUGLAS COUNTY
				0.00080770	\$46.05	MUNI	16026	TOWN OF SOLON SPRINGS
				0.00743170	\$423.68	REG	165397	SCH D OF SOLON SPRINGS
				0.00030080	\$17.15	VTAE	001700	NORTHWOOD TECHNICAL COLLEGE
Parcel Total:					\$512.66			

LEGAL DESCRIPTION: T45 R11-W S17 NWNE				PARCEL NO: SO-026-00338-00		CONTROL NO: 81537		
40	\$62,102.69	0.75406201	\$46,829.28					
				0	\$0.00	STAT	999999	STATE OF WISCONSIN
				0.00045220	\$21.18	CNTY	16	DOUGLAS COUNTY
				0.00080770	\$37.82	MUNI	16026	TOWN OF SOLON SPRINGS
				0.00743170	\$348.02	REG	165397	SCH D OF SOLON SPRINGS
				0.00030080	\$14.09	VTAE	001700	NORTHWOOD TECHNICAL COLLEGE
Parcel Total:					\$421.11			



State of Wisconsin / Department of Natural Resources

Tony Evers , Governor

Adam N Payne , Secretary

5/22/2023

Chapter 70.114 - Aids Payment Worksheet For Tax Year 2022(Payment Year 2023) - Payment Due January 31, 2023

1598 of 7056

LEGAL DESCRIPTION: T45 R11-W S17 SWNE	PARCEL NO: SO-026-00339-00	CONTROL NO: 81538
---------------------------------------	----------------------------	-------------------

40	\$90,902.89	0.75406201	\$68,546.42	
----	-------------	------------	-------------	--

0	\$0.00	STAT	999999	STATE OF WISCONSIN
0.00045220	\$31.00	CNTY	16	DOUGLAS COUNTY
0.00080770	\$55.37	MUNI	16026	TOWN OF SOLON SPRINGS
0.00743170	\$509.42	REG	165397	SCH D OF SOLON SPRINGS
0.00030080	\$20.62	VTAE	001700	NORTHWOOD TECHNICAL COLLEGE

Parcel Total:	\$616.41
---------------	----------

LEGAL DESCRIPTION: T45 R11-W S17 SENE	PARCEL NO: SO-026-00340-00	CONTROL NO: 81539
---------------------------------------	----------------------------	-------------------

40	\$85,504.08	0.75406201	\$64,475.38	
----	-------------	------------	-------------	--

0	\$0.00	STAT	999999	STATE OF WISCONSIN
0.00045220	\$29.15	CNTY	16	DOUGLAS COUNTY
0.00080770	\$52.08	MUNI	16026	TOWN OF SOLON SPRINGS
0.00743170	\$479.16	REG	165397	SCH D OF SOLON SPRINGS
0.00030080	\$19.39	VTAE	001700	NORTHWOOD TECHNICAL COLLEGE

Parcel Total:	\$579.78
---------------	----------

File Number Total:	\$2,129.96
--------------------	------------



State of Wisconsin / Department of Natural Resources

Tony Evers , Governor

Adam N Payne , Secretary

5/22/2023

Chapter 70.114 - Aids Payment Worksheet For Tax Year 2022(Payment Year 2023) - Payment Due January 31, 2023

1599 of 7056

FILE NO: NF 30005 *		DATE OF PURCHASE: 11/13/2008		GRANTOR: John C. & Patricia K. McBri	
LEGAL DESCRIPTION: T45 R11-W S11 NWSE		PARCEL NO: SO-026-00257-00		CONTROL NO: 101060	
40	\$65,228.46	0.75406201	\$49,186.31		
		0	\$0.00	STAT 999999	STATE OF WISCONSIN
		0.00045220	\$22.24	CNTY 16	DOUGLAS COUNTY
		0.00080770	\$39.73	MUNI 16026	TOWN OF SOLON SPRINGS
		0.00743170	\$365.54	REG 165397	SCH D OF SOLON SPRINGS
		0.00030080	\$14.79	VTAE 001700	NORTHWOOD TECHNICAL COLLEGE
Parcel Total:			\$442.30		

LEGAL DESCRIPTION: T45 R11-W S11 NESW		PARCEL NO: SO-026-00252-00		CONTROL NO: 101061	
40	\$105,061.31	0.75406201	\$79,222.74		
		0	\$0.00	STAT 999999	STATE OF WISCONSIN
		0.00045220	\$35.82	CNTY 16	DOUGLAS COUNTY
		0.00080770	\$63.99	MUNI 16026	TOWN OF SOLON SPRINGS
		0.00743170	\$588.76	REG 165397	SCH D OF SOLON SPRINGS
		0.00030080	\$23.83	VTAE 001700	NORTHWOOD TECHNICAL COLLEGE
Parcel Total:			\$712.40		

File Number Total:		\$1,154.70
--------------------	--	------------



State of Wisconsin / Department of Natural Resources

Tony Evers , Governor

Adam N Payne , Secretary

5/22/2023

Chapter 70.114 - Aids Payment Worksheet For Tax Year 2022(Payment Year 2023) - Payment Due January 31, 2023

1600 of 7056

FILE NO: NF 30028 *		DATE OF PURCHASE: 08/21/2009		GRANTOR: David J Epperly et al	
LEGAL DESCRIPTION: T45 R11-W S16 NWNW		PARCEL NO: SO 026 00326 00		CONTROL NO: 110420	
40	\$59,131.93	0.75406201	\$44,589.15		
		0	\$0.00	STAT 999999	STATE OF WISCONSIN
		0.00045220	\$20.16	CNTY 16	DOUGLAS COUNTY
		0.00080770	\$36.02	MUNI 16026	TOWN OF SOLON SPRINGS
		0.00743170	\$331.37	REG 165397	SCH D OF SOLON SPRINGS
		0.00030080	\$13.41	VTAE 001700	NORTHWOOD TECHNICAL COLLEGE
Parcel Total:			\$400.96		

File Number Total:		\$400.96			
--------------------	--	----------	--	--	--

FILE NO: NF 30179 *		DATE OF PURCHASE: 07/06/2017		GRANTOR: Douglas County	
LEGAL DESCRIPTION: T45 R11-W S17 PT GV LT 1		PARCEL NO: SO-026-00343-00		CONTROL NO: 133137	
1	\$210.32	0.75406201	\$158.59		
		0	\$0.00	STAT 999999	STATE OF WISCONSIN
		0.00045220	\$0.07	CNTY 16	DOUGLAS COUNTY
		0.00080770	\$0.13	MUNI 16026	TOWN OF SOLON SPRINGS
		0.00743170	\$1.18	REG 165397	SCH D OF SOLON SPRINGS
		0.00030080	\$0.05	VTAE 001700	NORTHWOOD TECHNICAL COLLEGE
Parcel Total:			\$1.43		

File Number Total:		\$1.43			
--------------------	--	--------	--	--	--



State of Wisconsin / Department of Natural Resources

Tony Evers , Governor

Adam N Payne , Secretary

5/22/2023

Chapter 70.114 - Aids Payment Worksheet For Tax Year 2022(Payment Year 2023) - Payment Due January 31, 2023

1601 of 7056

FILE NO: P 1631 A		DATE OF PURCHASE: 10/31/1995		GRANTOR: WISCONSIN CENTRAL LIMITED	
LEGAL DESCRIPTION: T44 R12-W S02 PT OF NWNE		PARCEL NO: 76595		CONTROL NO: 76612	
6.24	\$9,245.23	0.75406201	\$6,971.48		
		0	\$0.00	STAT 999999	STATE OF WISCONSIN
		0.00045220	\$3.15	CNTY 16	DOUGLAS COUNTY
		0.00080770	\$5.63	MUNI 16026	TOWN OF SOLON SPRINGS
		0.00743170	\$51.81	REG 165397	SCH D OF SOLON SPRINGS
		0.00030080	\$2.10	VTAE 001700	NORTHWOOD TECHNICAL COLLEGE
Parcel Total:			\$62.69		

LEGAL DESCRIPTION: T44 R12-W S02 PT OF SWNE		PARCEL NO: 76613		CONTROL NO: 76613	
6	\$8,892.64	0.75406201	\$6,705.60		
		0	\$0.00	STAT 999999	STATE OF WISCONSIN
		0.00045220	\$3.03	CNTY 16	DOUGLAS COUNTY
		0.00080770	\$5.42	MUNI 16026	TOWN OF SOLON SPRINGS
		0.00743170	\$49.83	REG 165397	SCH D OF SOLON SPRINGS
		0.00030080	\$2.02	VTAE 001700	NORTHWOOD TECHNICAL COLLEGE
Parcel Total:			\$60.30		



State of Wisconsin / Department of Natural Resources

Tony Evers , Governor

Adam N Payne , Secretary

5/22/2023

Chapter 70.114 - Aids Payment Worksheet For Tax Year 2022(Payment Year 2023) - Payment Due January 31, 2023

1602 of 7056

LEGAL DESCRIPTION: T44 R12-W S02 PT OF SENE				PARCEL NO: 76614	CONTROL NO: 76614			
0.24	\$357.17	0.75406201	\$269.33					
				0	\$0.00	STAT	999999	STATE OF WISCONSIN
				0.00045220	\$0.12	CNTY	16	DOUGLAS COUNTY
				0.00080770	\$0.22	MUNI	16026	TOWN OF SOLON SPRINGS
				0.00743170	\$2.00	REG	165397	SCH D OF SOLON SPRINGS
				0.00030080	\$0.08	VTAE	001700	NORTHWOOD TECHNICAL COLLEGE
Parcel Total:					\$2.42			

LEGAL DESCRIPTION: T44 R12-W S02 PT OF NESE				PARCEL NO: 76615	CONTROL NO: 76615			
6	\$8,892.64	0.75406201	\$6,705.60					
				0	\$0.00	STAT	999999	STATE OF WISCONSIN
				0.00045220	\$3.03	CNTY	16	DOUGLAS COUNTY
				0.00080770	\$5.42	MUNI	16026	TOWN OF SOLON SPRINGS
				0.00743170	\$49.83	REG	165397	SCH D OF SOLON SPRINGS
				0.00030080	\$2.02	VTAE	001700	NORTHWOOD TECHNICAL COLLEGE
Parcel Total:					\$60.30			

LEGAL DESCRIPTION: T44 R12-W S02 PT OF NWSE				PARCEL NO: 76616	CONTROL NO: 76616			
0.28	\$416.70	0.75406201	\$314.22					
				0	\$0.00	STAT	999999	STATE OF WISCONSIN
				0.00045220	\$0.14	CNTY	16	DOUGLAS COUNTY
				0.00080770	\$0.25	MUNI	16026	TOWN OF SOLON SPRINGS
				0.00743170	\$2.34	REG	165397	SCH D OF SOLON SPRINGS
				0.00030080	\$0.09	VTAE	001700	NORTHWOOD TECHNICAL COLLEGE
Parcel Total:					\$2.82			



State of Wisconsin / Department of Natural Resources

Tony Evers , Governor

Adam N Payne , Secretary

5/22/2023

Chapter 70.114 - Aids Payment Worksheet For Tax Year 2022(Payment Year 2023) - Payment Due January 31, 2023

1603 of 7056

LEGAL DESCRIPTION: T44 R12-W S02 PT OF SESE	PARCEL NO: 76617	CONTROL NO: 76617
---	------------------	-------------------

6.3	\$9,336.81	0.75406201	\$7,040.54	
-----	------------	------------	------------	--

0	\$0.00	STAT	999999	STATE OF WISCONSIN
0.00045220	\$3.18	CNTY	16	DOUGLAS COUNTY
0.00080770	\$5.69	MUNI	16026	TOWN OF SOLON SPRINGS
0.00743170	\$52.32	REG	165397	SCH D OF SOLON SPRINGS
0.00030080	\$2.12	VTAE	001700	NORTHWOOD TECHNICAL COLLEGE

Parcel Total:	\$63.31
---------------	---------

LEGAL DESCRIPTION: T44 R12-W S11 PT OF NENE	PARCEL NO: 76618	CONTROL NO: 76618
---	------------------	-------------------

3.42	\$5,069.08	0.75406201	\$3,822.40	
------	------------	------------	------------	--

0	\$0.00	STAT	999999	STATE OF WISCONSIN
0.00045220	\$1.73	CNTY	16	DOUGLAS COUNTY
0.00080770	\$3.09	MUNI	16026	TOWN OF SOLON SPRINGS
0.00743170	\$28.41	REG	165397	SCH D OF SOLON SPRINGS
0.00030080	\$1.15	VTAE	001700	NORTHWOOD TECHNICAL COLLEGE

Parcel Total:	\$34.38
---------------	---------

LEGAL DESCRIPTION: T44 R12-W S12 PT OF NWNW	PARCEL NO: 76619	CONTROL NO: 76619
---	------------------	-------------------

1.43	\$2,120.13	0.75406201	\$1,598.71	
------	------------	------------	------------	--

0	\$0.00	STAT	999999	STATE OF WISCONSIN
0.00045220	\$0.72	CNTY	16	DOUGLAS COUNTY
0.00080770	\$1.29	MUNI	16026	TOWN OF SOLON SPRINGS
0.00743170	\$11.88	REG	165397	SCH D OF SOLON SPRINGS
0.00030080	\$0.48	VTAE	001700	NORTHWOOD TECHNICAL COLLEGE

Parcel Total:	\$14.37
---------------	---------



State of Wisconsin / Department of Natural Resources

Tony Evers , Governor

Adam N Payne , Secretary

5/22/2023

Chapter 70.114 - Aids Payment Worksheet For Tax Year 2022(Payment Year 2023) - Payment Due January 31, 2023

1604 of 7056

LEGAL DESCRIPTION: T44 R12-W S12 PT OF SWNW				PARCEL NO: 76620				CONTROL NO: 76620	
3.1	\$4,592.85	0.75406201	\$3,463.30						
				0	\$0.00	STAT	999999	STATE OF WISCONSIN	
				0.00045220	\$1.57	CNTY	16	DOUGLAS COUNTY	
				0.00080770	\$2.80	MUNI	16026	TOWN OF SOLON SPRINGS	
				0.00743170	\$25.74	REG	165397	SCH D OF SOLON SPRINGS	
				0.00030080	\$1.04	VTAE	001700	NORTHWOOD TECHNICAL COLLEGE	
Parcel Total:					\$31.15				

LEGAL DESCRIPTION: T44 R12-W S12 PT OF NWSW				PARCEL NO: 76621				CONTROL NO: 76621	
3.07	\$4,547.06	0.75406201	\$3,428.77						
				0	\$0.00	STAT	999999	STATE OF WISCONSIN	
				0.00045220	\$1.55	CNTY	16	DOUGLAS COUNTY	
				0.00080770	\$2.77	MUNI	16026	TOWN OF SOLON SPRINGS	
				0.00743170	\$25.48	REG	165397	SCH D OF SOLON SPRINGS	
				0.00030080	\$1.03	VTAE	001700	NORTHWOOD TECHNICAL COLLEGE	
Parcel Total:					\$30.83				

LEGAL DESCRIPTION: T44 R12-W S12 PT OF SWSW				PARCEL NO: 76622				CONTROL NO: 76622	
3.08	\$4,565.38	0.75406201	\$3,442.58						
				0	\$0.00	STAT	999999	STATE OF WISCONSIN	
				0.00045220	\$1.56	CNTY	16	DOUGLAS COUNTY	
				0.00080770	\$2.78	MUNI	16026	TOWN OF SOLON SPRINGS	
				0.00743170	\$25.58	REG	165397	SCH D OF SOLON SPRINGS	
				0.00030080	\$1.04	VTAE	001700	NORTHWOOD TECHNICAL COLLEGE	
Parcel Total:					\$30.96				



State of Wisconsin / Department of Natural Resources

Tony Evers , Governor

Adam N Payne , Secretary

5/22/2023

Chapter 70.114 - Aids Payment Worksheet For Tax Year 2022(Payment Year 2023) - Payment Due January 31, 2023

1605 of 7056

LEGAL DESCRIPTION: T45 R12-W S11 PT OF NENE				PARCEL NO: 76623			CONTROL NO: 76623		
7.1	\$10,522.81	0.75406201	\$7,934.85						
				0	\$0.00	STAT	999999	STATE OF WISCONSIN	
				0.00045220	\$3.59	CNTY	16	DOUGLAS COUNTY	
				0.00080770	\$6.41	MUNI	16026	TOWN OF SOLON SPRINGS	
				0.00743170	\$58.97	REG	165397	SCH D OF SOLON SPRINGS	
				0.00030080	\$2.39	VTAE	001700	NORTHWOOD TECHNICAL COLLEGE	
Parcel Total:					\$71.36				

LEGAL DESCRIPTION: T45 R12-W S11 PT OF SENE				PARCEL NO: 76624			CONTROL NO: 76624		
3.63	\$5,380.46	0.75406201	\$4,057.20						
				0	\$0.00	STAT	999999	STATE OF WISCONSIN	
				0.00045220	\$1.83	CNTY	16	DOUGLAS COUNTY	
				0.00080770	\$3.28	MUNI	16026	TOWN OF SOLON SPRINGS	
				0.00743170	\$30.15	REG	165397	SCH D OF SOLON SPRINGS	
				0.00030080	\$1.22	VTAE	001700	NORTHWOOD TECHNICAL COLLEGE	
Parcel Total:					\$36.48				

LEGAL DESCRIPTION: T45 R12-W S12 PT OF SWNW				PARCEL NO: 76625			CONTROL NO: 76625		
1.4	\$2,074.34	0.75406201	\$1,564.18						
				0	\$0.00	STAT	999999	STATE OF WISCONSIN	
				0.00045220	\$0.71	CNTY	16	DOUGLAS COUNTY	
				0.00080770	\$1.26	MUNI	16026	TOWN OF SOLON SPRINGS	
				0.00743170	\$11.62	REG	165397	SCH D OF SOLON SPRINGS	
				0.00030080	\$0.47	VTAE	001700	NORTHWOOD TECHNICAL COLLEGE	
Parcel Total:					\$14.06				



State of Wisconsin / Department of Natural Resources

Tony Evers , Governor

Adam N Payne , Secretary

5/22/2023

Chapter 70.114 - Aids Payment Worksheet For Tax Year 2022(Payment Year 2023) - Payment Due January 31, 2023

1606 of 7056

LEGAL DESCRIPTION: T45 R12-W S35 PT OF SESW	PARCEL NO: 76626	CONTROL NO: 76626
---	------------------	-------------------

2.07	\$3,068.01	0.75406201	\$2,313.47
------	------------	------------	------------

0	\$0.00	STAT	999999	STATE OF WISCONSIN
0.00045220	\$1.05	CNTY	16	DOUGLAS COUNTY
0.00080770	\$1.87	MUNI	16026	TOWN OF SOLON SPRINGS
0.00743170	\$17.19	REG	165397	SCH D OF SOLON SPRINGS
0.00030080	\$0.70	VTAE	001700	NORTHWOOD TECHNICAL COLLEGE

Parcel Total:	\$20.81
---------------	---------

LEGAL DESCRIPTION: T45 R12-W S35 PT OF SWSE	PARCEL NO: 76627	CONTROL NO: 76627
---	------------------	-------------------

1.87	\$2,770.36	0.75406201	\$2,089.03
------	------------	------------	------------

0	\$0.00	STAT	999999	STATE OF WISCONSIN
0.00045220	\$0.94	CNTY	16	DOUGLAS COUNTY
0.00080770	\$1.69	MUNI	16026	TOWN OF SOLON SPRINGS
0.00743170	\$15.53	REG	165397	SCH D OF SOLON SPRINGS
0.00030080	\$0.63	VTAE	001700	NORTHWOOD TECHNICAL COLLEGE

Parcel Total:	\$18.79
---------------	---------

File Number Total:	\$555.03
--------------------	----------



State of Wisconsin / Department of Natural Resources

Tony Evers , Governor

Adam N Payne , Secretary

5/22/2023

Chapter 70.114 - Aids Payment Worksheet For Tax Year 2022(Payment Year 2023) - Payment Due January 31, 2023

1607 of 7056

FILE NO: PR 40061 *		DATE OF PURCHASE: 09/23/2009		GRANTOR: Sandra L Prevost	
LEGAL DESCRIPTION: T45 R12-W S24 PT OF NWSW		PARCEL NO: SO-026-01022-00		CONTROL NO: 106420	
12	\$20,398.65	0.75406201	\$15,381.85		
		0	\$0.00	STAT 999999	STATE OF WISCONSIN
		0.00045220	\$6.96	CNTY 16	DOUGLAS COUNTY
		0.00080770	\$12.42	MUNI 16026	TOWN OF SOLON SPRINGS
		0.00743170	\$114.31	REG 165397	SCH D OF SOLON SPRINGS
		0.00030080	\$4.63	VTAE 001700	NORTHWOOD TECHNICAL COLLEGE
Parcel Total:			\$138.32		

LEGAL DESCRIPTION: T45 R12-W S24 PT OF NESW		PARCEL NO: SO-026-01021-00		CONTROL NO: 106421	
30.83	\$52,407.54	0.75406201	\$39,518.53		
		0	\$0.00	STAT 999999	STATE OF WISCONSIN
		0.00045220	\$17.87	CNTY 16	DOUGLAS COUNTY
		0.00080770	\$31.92	MUNI 16026	TOWN OF SOLON SPRINGS
		0.00743170	\$293.69	REG 165397	SCH D OF SOLON SPRINGS
		0.00030080	\$11.89	VTAE 001700	NORTHWOOD TECHNICAL COLLEGE
Parcel Total:			\$355.37		

File Number Total:			\$493.69		
--------------------	--	--	----------	--	--



State of Wisconsin / Department of Natural Resources

Tony Evers , Governor

Adam N Payne , Secretary

5/22/2023

Chapter 70.114 - Aids Payment Worksheet For Tax Year 2022(Payment Year 2023) - Payment Due January 31, 2023

1608 of 7056

FILE NO: PR 40142 *		DATE OF PURCHASE: 07/12/2012		GRANTOR: National Bank of Commerce	
LEGAL DESCRIPTION: T45 R12-W S24 PT OF SENW		PARCEL NO: SO-026-01019-04		CONTROL NO: 124441	
13.7	\$21,779.52	0.75406201	\$16,423.11		
		0	\$0.00	STAT 999999	STATE OF WISCONSIN
		0.00045220	\$7.43	CNTY 16	DOUGLAS COUNTY
		0.00080770	\$13.27	MUNI 16026	TOWN OF SOLON SPRINGS
		0.00743170	\$122.05	REG 165397	SCH D OF SOLON SPRINGS
		0.00030080	\$4.94	VTAE 001700	NORTHWOOD TECHNICAL COLLEGE
		Parcel Total:	\$147.69		
		File Number Total:	\$147.69		
		Municipality Total:	\$4,883.46		



State of Wisconsin / Department of Natural Resources

Tony Evers , Governor

Adam N Payne , Secretary

5/22/2023

Chapter 70.114 - Aids Payment Worksheet For Tax Year 2022(Payment Year 2023) - Payment Due January 31, 2023

1609 of 7056

DETAIL FOR TOWN OF SUMMIT, DOUGLAS COUNTY

Acres	Est. Adjust. Purch. Price	Level of Assessment	Adjusted Local Value	Net Gen. Tax Rate	Calc. Aid Pay Amount	Type	Code	----- Taxing Jurisdiction ----- Description
FILE NO: P 1507 *			DATE OF PURCHASE: 05/31/1995			GRANTOR: GERALDINE MCGRATH		
LEGAL DESCRIPTION: T47 R15-W S36 NENE				PARCEL NO: 1369		CONTROL NO: 73856		
40	\$41,255.43	0.98472916	\$40,625.43	0	\$0.00	STAT	999999	STATE OF WISCONSIN
				0.00368340	\$149.64	CNTY	16	DOUGLAS COUNTY
				0.00124120	\$50.42	MUNI	16028	TOWN OF SUMMIT
				0.00609010	\$247.41	REG	165663	SCH D OF SUPERIOR
				0.000245	\$9.95	VTAE	001700	NORTHWOOD TECHNICAL COLLEGE

Parcel Total: \$457.42

File Number Total: \$457.42

Municipality Total: \$457.42



State of Wisconsin / Department of Natural Resources

Tony Evers , Governor

Adam N Payne , Secretary

5/22/2023

Chapter 70.114 - Aids Payment Worksheet For Tax Year 2022(Payment Year 2023) - Payment Due January 31, 2023

1610 of 7056

DETAIL FOR TOWN OF SUPERIOR, DOUGLAS COUNTY

Acres	Est. Adjust. Purch. Price	Level of Assessment	Adjusted Local Value	Net Gen. Tax Rate	Calc. Aid Pay Amount	Taxing Jurisdiction Type	Code	Description
FILE NO: FI 2389 *			DATE OF PURCHASE: 01/05/1995			GRANTOR: WERCO WISCONSIN		
LEGAL DESCRIPTION: T48 R15-W S08 GOV LOT 6				PARCEL NO: TS-030-01907-00		CONTROL NO: 75183		
21.5	\$34,131.13	0.91954693	\$31,385.18					
				0	\$0.00	STAT	999999	STATE OF WISCONSIN
				0.00392430	\$123.16	CNTY	16	DOUGLAS COUNTY
				0.00124560	\$39.09	MUNI	16030	TOWN OF SUPERIOR
				0.00648960	\$203.68	REG	165663	SCH D OF SUPERIOR
				0.000261	\$8.19	VTAE	001700	NORTHWOOD TECHNICAL COLLEGE
Parcel Total:					\$374.12			

LEGAL DESCRIPTION: T48 R15-W S09 GOV LOT 3-ISLND SUPERIOR				PARCEL NO: TS-030-01921-00		CONTROL NO: 75184		
12.35	\$13,594.60	0.91954693	\$12,500.88					
				0	\$0.00	STAT	999999	STATE OF WISCONSIN
				0.00392430	\$49.06	CNTY	16	DOUGLAS COUNTY
				0.00124560	\$15.57	MUNI	16030	TOWN OF SUPERIOR
				0.00648960	\$81.13	REG	165663	SCH D OF SUPERIOR
				0.000261	\$3.26	VTAE	001700	NORTHWOOD TECHNICAL COLLEGE
Parcel Total:					\$149.02			



State of Wisconsin / Department of Natural Resources

Tony Evers , Governor

Adam N Payne , Secretary

5/22/2023

Chapter 70.114 - Aids Payment Worksheet For Tax Year 2022(Payment Year 2023) - Payment Due January 31, 2023

1611 of 7056

LEGAL DESCRIPTION: T48 R15-W S09 GOV LOT 4-ISLND SUPERIOR				PARCEL NO: TS-030-01922-00		CONTROL NO: 75185	
14.5	\$19,090.29	0.91954693	\$17,554.42				
			0	\$0.00	STAT	999999	STATE OF WISCONSIN
			0.00392430	\$68.89	CNTY	16	DOUGLAS COUNTY
			0.00124560	\$21.87	MUNI	16030	TOWN OF SUPERIOR
			0.00648960	\$113.92	REG	165663	SCH D OF SUPERIOR
			0.000261	\$4.58	VTAE	001700	NORTHWOOD TECHNICAL COLLEGE
Parcel Total:				\$209.26			

LEGAL DESCRIPTION: T48 R15-W S09 GOV LOT 5-ISLND SUPERIOR				PARCEL NO: TS-030-01923-00		CONTROL NO: 75186	
6.1	\$8,098.91	0.91954693	\$7,447.33				
			0	\$0.00	STAT	999999	STATE OF WISCONSIN
			0.00392430	\$29.23	CNTY	16	DOUGLAS COUNTY
			0.00124560	\$9.28	MUNI	16030	TOWN OF SUPERIOR
			0.00648960	\$48.33	REG	165663	SCH D OF SUPERIOR
			0.000261	\$1.94	VTAE	001700	NORTHWOOD TECHNICAL COLLEGE
Parcel Total:				\$88.78			

LEGAL DESCRIPTION: T48 R15-W S09 GOV LOT 6				PARCEL NO: TS-030-01924-00		CONTROL NO: 75187	
9.05	\$16,487.07	0.91954693	\$15,160.64				
			0	\$0.00	STAT	999999	STATE OF WISCONSIN
			0.00392430	\$59.49	CNTY	16	DOUGLAS COUNTY
			0.00124560	\$18.88	MUNI	16030	TOWN OF SUPERIOR
			0.00648960	\$98.39	REG	165663	SCH D OF SUPERIOR
			0.000261	\$3.96	VTAE	001700	NORTHWOOD TECHNICAL COLLEGE
Parcel Total:				\$180.72			



State of Wisconsin / Department of Natural Resources

Tony Evers , Governor

Adam N Payne , Secretary

5/22/2023

Chapter 70.114 - Aids Payment Worksheet For Tax Year 2022(Payment Year 2023) - Payment Due January 31, 2023

1612 of 7056

LEGAL DESCRIPTION: T48 R15-W S09 GOV LOT 7 PARCEL NO: TS-030-01925-00 CONTROL NO: 75188

22.3 \$27,333.83 0.91954693 \$25,134.74

0 \$0.00 STAT 999999 STATE OF WISCONSIN

0.00392430 \$98.64 CNTY 16 DOUGLAS COUNTY

0.00124560 \$31.31 MUNI 16030 TOWN OF SUPERIOR

0.00648960 \$163.11 REG 165663 SCH D OF SUPERIOR

0.000261 \$6.56 VTAE 001700 NORTHWOOD TECHNICAL COLLEGE

Parcel Total: \$299.62

LEGAL DESCRIPTION: T48 R15-W S09 GOV LOT 8 PARCEL NO: TS-030-01926-00 CONTROL NO: 75189

39.5 \$31,238.66 0.91954693 \$28,725.42

0 \$0.00 STAT 999999 STATE OF WISCONSIN

0.00392430 \$112.73 CNTY 16 DOUGLAS COUNTY

0.00124560 \$35.78 MUNI 16030 TOWN OF SUPERIOR

0.00648960 \$186.42 REG 165663 SCH D OF SUPERIOR

0.000261 \$7.50 VTAE 001700 NORTHWOOD TECHNICAL COLLEGE

Parcel Total: \$342.43

LEGAL DESCRIPTION: T48 R15-W S10 GOV LOT 1-ISLND SUPERIOR PARCEL NO: TS-030-01927-00 CONTROL NO: 75190

6.65 \$2,024.73 0.91954693 \$1,861.83

0 \$0.00 STAT 999999 STATE OF WISCONSIN

0.00392430 \$7.31 CNTY 16 DOUGLAS COUNTY

0.00124560 \$2.32 MUNI 16030 TOWN OF SUPERIOR

0.00648960 \$12.08 REG 165663 SCH D OF SUPERIOR

0.000261 \$0.49 VTAE 001700 NORTHWOOD TECHNICAL COLLEGE

Parcel Total: \$22.20



State of Wisconsin / Department of Natural Resources

Tony Evers , Governor

Adam N Payne , Secretary

5/22/2023

Chapter 70.114 - Aids Payment Worksheet For Tax Year 2022(Payment Year 2023) - Payment Due January 31, 2023

1613 of 7056

LEGAL DESCRIPTION: T48 R15-W S10 GOV LOT 2				PARCEL NO: TS-030-01928-00			CONTROL NO: 75191		
17.05	\$21,693.52	0.91954693	\$19,948.21						
				0	\$0.00	STAT	999999	STATE OF WISCONSIN	
				0.00392430	\$78.28	CNTY	16	DOUGLAS COUNTY	
				0.00124560	\$24.85	MUNI	16030	TOWN OF SUPERIOR	
				0.00648960	\$129.46	REG	165663	SCH D OF SUPERIOR	
				0.000261	\$5.21	VTAE	001700	NORTHWOOD TECHNICAL COLLEGE	
Parcel Total:					\$237.80				

LEGAL DESCRIPTION: T48 R15-W S10 GOV LOT 3				PARCEL NO: TS-030-01929-00			CONTROL NO: 75192		
20.7	\$26,032.22	0.91954693	\$23,937.85						
				0	\$0.00	STAT	999999	STATE OF WISCONSIN	
				0.00392430	\$93.94	CNTY	16	DOUGLAS COUNTY	
				0.00124560	\$29.82	MUNI	16030	TOWN OF SUPERIOR	
				0.00648960	\$155.35	REG	165663	SCH D OF SUPERIOR	
				0.000261	\$6.25	VTAE	001700	NORTHWOOD TECHNICAL COLLEGE	
Parcel Total:					\$285.36				

LEGAL DESCRIPTION: T48 R15-W S11 GOV LOT 2				PARCEL NO: TS-030-01933-00			CONTROL NO: 75193		
11.3	\$19,090.29	0.91954693	\$17,554.42						
				0	\$0.00	STAT	999999	STATE OF WISCONSIN	
				0.00392430	\$68.89	CNTY	16	DOUGLAS COUNTY	
				0.00124560	\$21.87	MUNI	16030	TOWN OF SUPERIOR	
				0.00648960	\$113.92	REG	165663	SCH D OF SUPERIOR	
				0.000261	\$4.58	VTAE	001700	NORTHWOOD TECHNICAL COLLEGE	
Parcel Total:					\$209.26				



State of Wisconsin / Department of Natural Resources

Tony Evers , Governor

Adam N Payne , Secretary

5/22/2023

Chapter 70.114 - Aids Payment Worksheet For Tax Year 2022(Payment Year 2023) - Payment Due January 31, 2023

1614 of 7056

LEGAL DESCRIPTION: T48 R15-W S11 GOV LOT 3				PARCEL NO: TS-030-01934-00			CONTROL NO: 75194		
12.6	\$19,090.29	0.91954693	\$17,554.42						
			0	\$0.00	STAT	999999	STATE OF WISCONSIN		
			0.00392430	\$68.89	CNTY	16	DOUGLAS COUNTY		
			0.00124560	\$21.87	MUNI	16030	TOWN OF SUPERIOR		
			0.00648960	\$113.92	REG	165663	SCH D OF SUPERIOR		
			0.000261	\$4.58	VTAE	001700	NORTHWOOD TECHNICAL COLLEGE		
Parcel Total:				\$209.26					

LEGAL DESCRIPTION: T48 R15-W S11 GOV LOT 4				PARCEL NO: TS-030-01935-00			CONTROL NO: 75195		
13.4	\$10,123.64	0.91954693	\$9,309.16						
			0	\$0.00	STAT	999999	STATE OF WISCONSIN		
			0.00392430	\$36.53	CNTY	16	DOUGLAS COUNTY		
			0.00124560	\$11.60	MUNI	16030	TOWN OF SUPERIOR		
			0.00648960	\$60.41	REG	165663	SCH D OF SUPERIOR		
			0.000261	\$2.43	VTAE	001700	NORTHWOOD TECHNICAL COLLEGE		
Parcel Total:				\$110.97					

LEGAL DESCRIPTION: T48 R15-W S14 GOV LOT 1				PARCEL NO: TS-030-01942-00			CONTROL NO: 75196		
38.85	\$34,131.13	0.91954693	\$31,385.18						
			0	\$0.00	STAT	999999	STATE OF WISCONSIN		
			0.00392430	\$123.16	CNTY	16	DOUGLAS COUNTY		
			0.00124560	\$39.09	MUNI	16030	TOWN OF SUPERIOR		
			0.00648960	\$203.68	REG	165663	SCH D OF SUPERIOR		
			0.000261	\$8.19	VTAE	001700	NORTHWOOD TECHNICAL COLLEGE		
Parcel Total:				\$374.12					



State of Wisconsin / Department of Natural Resources

Tony Evers , Governor

Adam N Payne , Secretary

5/22/2023

Chapter 70.114 - Aids Payment Worksheet For Tax Year 2022(Payment Year 2023) - Payment Due January 31, 2023

1615 of 7056

LEGAL DESCRIPTION: T48 R15-W S15 GOV LOT 1				PARCEL NO: TS-030-01961-00				CONTROL NO: 75197	
33.4	\$35,577.37	0.91954693	\$32,715.06	0	\$0.00	STAT	999999	STATE OF WISCONSIN	
				0.00392430	\$128.38	CNTY	16	DOUGLAS COUNTY	
				0.00124560	\$40.75	MUNI	16030	TOWN OF SUPERIOR	
				0.00648960	\$212.31	REG	165663	SCH D OF SUPERIOR	
				0.000261	\$8.54	VTAE	001700	NORTHWOOD TECHNICAL COLLEGE	
Parcel Total:				\$389.98					

LEGAL DESCRIPTION: T48 R15-W S16 GOV LOT 1				PARCEL NO: TS-030-01972-00				CONTROL NO: 75198	
64	\$40,783.81	0.91954693	\$37,502.63	0	\$0.00	STAT	999999	STATE OF WISCONSIN	
				0.00392430	\$147.17	CNTY	16	DOUGLAS COUNTY	
				0.00124560	\$46.71	MUNI	16030	TOWN OF SUPERIOR	
				0.00648960	\$243.38	REG	165663	SCH D OF SUPERIOR	
				0.000261	\$9.79	VTAE	001700	NORTHWOOD TECHNICAL COLLEGE	
Parcel Total:				\$447.05					

LEGAL DESCRIPTION: T48 R15-W S16 GOV LOT 2				PARCEL NO: TS-030-01973-00				CONTROL NO: 75199	
33.6	\$24,585.98	0.91954693	\$22,607.97	0	\$0.00	STAT	999999	STATE OF WISCONSIN	
				0.00392430	\$88.72	CNTY	16	DOUGLAS COUNTY	
				0.00124560	\$28.16	MUNI	16030	TOWN OF SUPERIOR	
				0.00648960	\$146.72	REG	165663	SCH D OF SUPERIOR	
				0.000261	\$5.90	VTAE	001700	NORTHWOOD TECHNICAL COLLEGE	
Parcel Total:				\$269.50					



State of Wisconsin / Department of Natural Resources

Tony Evers , Governor

Adam N Payne , Secretary

5/22/2023

Chapter 70.114 - Aids Payment Worksheet For Tax Year 2022(Payment Year 2023) - Payment Due January 31, 2023

1616 of 7056

LEGAL DESCRIPTION: T48 R15-W S18 GOV LOT 4				PARCEL NO: TS-030-02003-00				CONTROL NO: 75200	
41.61	\$40,783.81	0.91954693	\$37,502.63	0	\$0.00	STAT	999999	STATE OF WISCONSIN	
				0.00392430	\$147.17	CNTY	16	DOUGLAS COUNTY	
				0.00124560	\$46.71	MUNI	16030	TOWN OF SUPERIOR	
				0.00648960	\$243.38	REG	165663	SCH D OF SUPERIOR	
				0.000261	\$9.79	VTAE	001700	NORTHWOOD TECHNICAL COLLEGE	
Parcel Total:				\$447.05					

LEGAL DESCRIPTION: T48 R15-W S19 GOV LOT 1				PARCEL NO: TS-030-02004-00				CONTROL NO: 75201	
41.4	\$40,783.81	0.91954693	\$37,502.63	0	\$0.00	STAT	999999	STATE OF WISCONSIN	
				0.00392430	\$147.17	CNTY	16	DOUGLAS COUNTY	
				0.00124560	\$46.71	MUNI	16030	TOWN OF SUPERIOR	
				0.00648960	\$243.38	REG	165663	SCH D OF SUPERIOR	
				0.000261	\$9.79	VTAE	001700	NORTHWOOD TECHNICAL COLLEGE	
Parcel Total:				\$447.05					

LEGAL DESCRIPTION: T48 R15-W S19 GOV LOT 2				PARCEL NO: TS-030-02005-00				CONTROL NO: 75202	
41.53	\$40,783.81	0.91954693	\$37,502.63	0	\$0.00	STAT	999999	STATE OF WISCONSIN	
				0.00392430	\$147.17	CNTY	16	DOUGLAS COUNTY	
				0.00124560	\$46.71	MUNI	16030	TOWN OF SUPERIOR	
				0.00648960	\$243.38	REG	165663	SCH D OF SUPERIOR	
				0.000261	\$9.79	VTAE	001700	NORTHWOOD TECHNICAL COLLEGE	
Parcel Total:				\$447.05					



State of Wisconsin / Department of Natural Resources

Tony Evers , Governor

Adam N Payne , Secretary

5/22/2023

Chapter 70.114 - Aids Payment Worksheet For Tax Year 2022(Payment Year 2023) - Payment Due January 31, 2023

1617 of 7056

LEGAL DESCRIPTION: T48 R15-W S19 GOV LOT 4				PARCEL NO: TS-030-02007-00			CONTROL NO: 75203	
41.79	\$34,131.13	0.91954693	\$31,385.18	0	\$0.00	STAT	999999	STATE OF WISCONSIN
				0.00392430	\$123.16	CNTY	16	DOUGLAS COUNTY
				0.00124560	\$39.09	MUNI	16030	TOWN OF SUPERIOR
				0.00648960	\$203.68	REG	165663	SCH D OF SUPERIOR
				0.000261	\$8.19	VTAE	001700	NORTHWOOD TECHNICAL COLLEGE
Parcel Total:				\$374.12				

LEGAL DESCRIPTION: T48 R15-W S30 GOV LOT 1				PARCEL NO: TS-030-02145-00			CONTROL NO: 75204	
41.87	\$40,783.81	0.91954693	\$37,502.63	0	\$0.00	STAT	999999	STATE OF WISCONSIN
				0.00392430	\$147.17	CNTY	16	DOUGLAS COUNTY
				0.00124560	\$46.71	MUNI	16030	TOWN OF SUPERIOR
				0.00648960	\$243.38	REG	165663	SCH D OF SUPERIOR
				0.000261	\$9.79	VTAE	001700	NORTHWOOD TECHNICAL COLLEGE
Parcel Total:				\$447.05				

LEGAL DESCRIPTION: T48 R15-W S30 GOV LOT 2				PARCEL NO: TS-030-02146-00			CONTROL NO: 75205	
41.54	\$40,783.81	0.91954693	\$37,502.63	0	\$0.00	STAT	999999	STATE OF WISCONSIN
				0.00392430	\$147.17	CNTY	16	DOUGLAS COUNTY
				0.00124560	\$46.71	MUNI	16030	TOWN OF SUPERIOR
				0.00648960	\$243.38	REG	165663	SCH D OF SUPERIOR
				0.000261	\$9.79	VTAE	001700	NORTHWOOD TECHNICAL COLLEGE
Parcel Total:				\$447.05				



State of Wisconsin / Department of Natural Resources

Tony Evers , Governor

Adam N Payne , Secretary

5/22/2023

Chapter 70.114 - Aids Payment Worksheet For Tax Year 2022(Payment Year 2023) - Payment Due January 31, 2023

1618 of 7056

LEGAL DESCRIPTION: T48 R15-W S30 GOV LOT 3				PARCEL NO: TS-030-02147-00				CONTROL NO: 75206	
41.2	\$40,783.81	0.91954693	\$37,502.63	0	\$0.00	STAT	999999	STATE OF WISCONSIN	
				0.00392430	\$147.17	CNTY	16	DOUGLAS COUNTY	
				0.00124560	\$46.71	MUNI	16030	TOWN OF SUPERIOR	
				0.00648960	\$243.38	REG	165663	SCH D OF SUPERIOR	
				0.000261	\$9.79	VTAE	001700	NORTHWOOD TECHNICAL COLLEGE	
Parcel Total:				\$447.05					

LEGAL DESCRIPTION: T48 R15-W S31 PT GV LT 1				PARCEL NO: TS-030-02150-00				CONTROL NO: 75207	
37	\$40,783.81	0.91954693	\$37,502.63	0	\$0.00	STAT	999999	STATE OF WISCONSIN	
				0.00392430	\$147.17	CNTY	16	DOUGLAS COUNTY	
				0.00124560	\$46.71	MUNI	16030	TOWN OF SUPERIOR	
				0.00648960	\$243.38	REG	165663	SCH D OF SUPERIOR	
				0.000261	\$9.79	VTAE	001700	NORTHWOOD TECHNICAL COLLEGE	
Parcel Total:				\$447.05					

LEGAL DESCRIPTION: T48 R15-W S31 PT GV LT 2				PARCEL NO: TS-030-02151-00				CONTROL NO: 75208	
10	\$10,991.38	0.91954693	\$10,107.09	0	\$0.00	STAT	999999	STATE OF WISCONSIN	
				0.00392430	\$39.66	CNTY	16	DOUGLAS COUNTY	
				0.00124560	\$12.59	MUNI	16030	TOWN OF SUPERIOR	
				0.00648960	\$65.59	REG	165663	SCH D OF SUPERIOR	
				0.000261	\$2.64	VTAE	001700	NORTHWOOD TECHNICAL COLLEGE	
Parcel Total:				\$120.48					



State of Wisconsin / Department of Natural Resources

Tony Evers , Governor

Adam N Payne , Secretary

5/22/2023

Chapter 70.114 - Aids Payment Worksheet For Tax Year 2022(Payment Year 2023) - Payment Due January 31, 2023

1619 of 7056

LEGAL DESCRIPTION: T48 R15-W S30 PT GV LT 4				PARCEL NO: TS-030-02148-00			CONTROL NO: 75209	
37	\$39,626.82	0.91954693	\$36,438.72	0	\$0.00	STAT	999999	STATE OF WISCONSIN
				0.00392430	\$143.00	CNTY	16	DOUGLAS COUNTY
				0.00124560	\$45.39	MUNI	16030	TOWN OF SUPERIOR
				0.00648960	\$236.47	REG	165663	SCH D OF SUPERIOR
				0.000261	\$9.51	VTAE	001700	NORTHWOOD TECHNICAL COLLEGE
Parcel Total:				\$434.37				

LEGAL DESCRIPTION: T48 R15-W S19 PT GV LT 3				PARCEL NO: TS-030-02006-00			CONTROL NO: 75210	
37.03	\$31,238.66	0.91954693	\$28,725.42	0	\$0.00	STAT	999999	STATE OF WISCONSIN
				0.00392430	\$112.73	CNTY	16	DOUGLAS COUNTY
				0.00124560	\$35.78	MUNI	16030	TOWN OF SUPERIOR
				0.00648960	\$186.42	REG	165663	SCH D OF SUPERIOR
				0.000261	\$7.50	VTAE	001700	NORTHWOOD TECHNICAL COLLEGE
Parcel Total:				\$342.43				

LEGAL DESCRIPTION: T48 R15-W S14 PT GV LT 2				PARCEL NO: TS-030-01943-00			CONTROL NO: 75211	
48.6	\$43,097.78	0.91954693	\$39,630.44	0	\$0.00	STAT	999999	STATE OF WISCONSIN
				0.00392430	\$155.52	CNTY	16	DOUGLAS COUNTY
				0.00124560	\$49.36	MUNI	16030	TOWN OF SUPERIOR
				0.00648960	\$257.19	REG	165663	SCH D OF SUPERIOR
				0.000261	\$10.34	VTAE	001700	NORTHWOOD TECHNICAL COLLEGE
Parcel Total:				\$472.41				



State of Wisconsin / Department of Natural Resources

Tony Evers , Governor

Adam N Payne , Secretary

5/22/2023

Chapter 70.114 - Aids Payment Worksheet For Tax Year 2022(Payment Year 2023) - Payment Due January 31, 2023

1620 of 7056

LEGAL DESCRIPTION: T48 R15-W S14 NENE				PARCEL NO: TS-030-01944-00				CONTROL NO: 75212	
40	\$40,783.81	0.91954693	\$37,502.63						
				0	\$0.00	STAT	999999	STATE OF WISCONSIN	
				0.00392430	\$147.17	CNTY	16	DOUGLAS COUNTY	
				0.00124560	\$46.71	MUNI	16030	TOWN OF SUPERIOR	
				0.00648960	\$243.38	REG	165663	SCH D OF SUPERIOR	
				0.000261	\$9.79	VTAE	001700	NORTHWOOD TECHNICAL COLLEGE	
Parcel Total:					\$447.05				

LEGAL DESCRIPTION: T48 R15-W S14 NWNE				PARCEL NO: TS-030-01945-00				CONTROL NO: 75213	
40	\$40,783.81	0.91954693	\$37,502.63						
				0	\$0.00	STAT	999999	STATE OF WISCONSIN	
				0.00392430	\$147.17	CNTY	16	DOUGLAS COUNTY	
				0.00124560	\$46.71	MUNI	16030	TOWN OF SUPERIOR	
				0.00648960	\$243.38	REG	165663	SCH D OF SUPERIOR	
				0.000261	\$9.79	VTAE	001700	NORTHWOOD TECHNICAL COLLEGE	
Parcel Total:					\$447.05				

LEGAL DESCRIPTION: T48 R15-W S14 SWNE				PARCEL NO: TS-030-01946-00				CONTROL NO: 75214	
40	\$40,783.81	0.91954693	\$37,502.63						
				0	\$0.00	STAT	999999	STATE OF WISCONSIN	
				0.00392430	\$147.17	CNTY	16	DOUGLAS COUNTY	
				0.00124560	\$46.71	MUNI	16030	TOWN OF SUPERIOR	
				0.00648960	\$243.38	REG	165663	SCH D OF SUPERIOR	
				0.000261	\$9.79	VTAE	001700	NORTHWOOD TECHNICAL COLLEGE	
Parcel Total:					\$447.05				



State of Wisconsin / Department of Natural Resources

Tony Evers , Governor

Adam N Payne , Secretary

5/22/2023

Chapter 70.114 - Aids Payment Worksheet For Tax Year 2022(Payment Year 2023) - Payment Due January 31, 2023

1621 of 7056

LEGAL DESCRIPTION: T48 R15-W S14 SENE				PARCEL NO: TS-030-01947-00				CONTROL NO: 75215	
40	\$40,783.81	0.91954693	\$37,502.63						
				0	\$0.00	STAT	999999	STATE OF WISCONSIN	
				0.00392430	\$147.17	CNTY	16	DOUGLAS COUNTY	
				0.00124560	\$46.71	MUNI	16030	TOWN OF SUPERIOR	
				0.00648960	\$243.38	REG	165663	SCH D OF SUPERIOR	
				0.000261	\$9.79	VTAE	001700	NORTHWOOD TECHNICAL COLLEGE	
Parcel Total:					\$447.05				

LEGAL DESCRIPTION: T48 R15-W S14 NESW				PARCEL NO: TS-030-01949-00				CONTROL NO: 75216	
40	\$40,783.81	0.91954693	\$37,502.63						
				0	\$0.00	STAT	999999	STATE OF WISCONSIN	
				0.00392430	\$147.17	CNTY	16	DOUGLAS COUNTY	
				0.00124560	\$46.71	MUNI	16030	TOWN OF SUPERIOR	
				0.00648960	\$243.38	REG	165663	SCH D OF SUPERIOR	
				0.000261	\$9.79	VTAE	001700	NORTHWOOD TECHNICAL COLLEGE	
Parcel Total:					\$447.05				

LEGAL DESCRIPTION: T48 R15-W S14 SESW				PARCEL NO: TS-030-01952-00				CONTROL NO: 75217	
40	\$40,783.81	0.91954693	\$37,502.63						
				0	\$0.00	STAT	999999	STATE OF WISCONSIN	
				0.00392430	\$147.17	CNTY	16	DOUGLAS COUNTY	
				0.00124560	\$46.71	MUNI	16030	TOWN OF SUPERIOR	
				0.00648960	\$243.38	REG	165663	SCH D OF SUPERIOR	
				0.000261	\$9.79	VTAE	001700	NORTHWOOD TECHNICAL COLLEGE	
Parcel Total:					\$447.05				



State of Wisconsin / Department of Natural Resources

Tony Evers , Governor

Adam N Payne , Secretary

5/22/2023

Chapter 70.114 - Aids Payment Worksheet For Tax Year 2022(Payment Year 2023) - Payment Due January 31, 2023

1622 of 7056

LEGAL DESCRIPTION: T48 R15-W S14 NESE				PARCEL NO: TS-030-01953-00				CONTROL NO: 75218	
40	\$40,783.81	0.91954693	\$37,502.63						
				0	\$0.00	STAT	999999	STATE OF WISCONSIN	
				0.00392430	\$147.17	CNTY	16	DOUGLAS COUNTY	
				0.00124560	\$46.71	MUNI	16030	TOWN OF SUPERIOR	
				0.00648960	\$243.38	REG	165663	SCH D OF SUPERIOR	
				0.000261	\$9.79	VTAE	001700	NORTHWOOD TECHNICAL COLLEGE	
Parcel Total:					\$447.05				

LEGAL DESCRIPTION: T48 R15-W S14 NWSE				PARCEL NO: TS-030-01954-00				CONTROL NO: 75219	
40	\$40,783.81	0.91954693	\$37,502.63						
				0	\$0.00	STAT	999999	STATE OF WISCONSIN	
				0.00392430	\$147.17	CNTY	16	DOUGLAS COUNTY	
				0.00124560	\$46.71	MUNI	16030	TOWN OF SUPERIOR	
				0.00648960	\$243.38	REG	165663	SCH D OF SUPERIOR	
				0.000261	\$9.79	VTAE	001700	NORTHWOOD TECHNICAL COLLEGE	
Parcel Total:					\$447.05				

LEGAL DESCRIPTION: T48 R15-W S14 SWSE				PARCEL NO: TS-030-01955-00				CONTROL NO: 75220	
40	\$40,783.81	0.91954693	\$37,502.63						
				0	\$0.00	STAT	999999	STATE OF WISCONSIN	
				0.00392430	\$147.17	CNTY	16	DOUGLAS COUNTY	
				0.00124560	\$46.71	MUNI	16030	TOWN OF SUPERIOR	
				0.00648960	\$243.38	REG	165663	SCH D OF SUPERIOR	
				0.000261	\$9.79	VTAE	001700	NORTHWOOD TECHNICAL COLLEGE	
Parcel Total:					\$447.05				



State of Wisconsin / Department of Natural Resources

Tony Evers , Governor

Adam N Payne , Secretary

5/22/2023

Chapter 70.114 - Aids Payment Worksheet For Tax Year 2022(Payment Year 2023) - Payment Due January 31, 2023

1623 of 7056

LEGAL DESCRIPTION: T48 R15-W S14 SESE				PARCEL NO: TS-030-01956-00				CONTROL NO: 75221	
40	\$40,783.81	0.91954693	\$37,502.63						
				0	\$0.00	STAT	999999	STATE OF WISCONSIN	
				0.00392430	\$147.17	CNTY	16	DOUGLAS COUNTY	
				0.00124560	\$46.71	MUNI	16030	TOWN OF SUPERIOR	
				0.00648960	\$243.38	REG	165663	SCH D OF SUPERIOR	
				0.000261	\$9.79	VTAE	001700	NORTHWOOD TECHNICAL COLLEGE	
Parcel Total:					\$447.05				

LEGAL DESCRIPTION: T48 R15-W S15 SWNE				PARCEL NO: TS-030-01958-00				CONTROL NO: 75222	
40	\$40,783.81	0.91954693	\$37,502.63						
				0	\$0.00	STAT	999999	STATE OF WISCONSIN	
				0.00392430	\$147.17	CNTY	16	DOUGLAS COUNTY	
				0.00124560	\$46.71	MUNI	16030	TOWN OF SUPERIOR	
				0.00648960	\$243.38	REG	165663	SCH D OF SUPERIOR	
				0.000261	\$9.79	VTAE	001700	NORTHWOOD TECHNICAL COLLEGE	
Parcel Total:					\$447.05				

LEGAL DESCRIPTION: T48 R15-W S15 SENE				PARCEL NO: TS-030-01959-00				CONTROL NO: 75223	
40	\$40,783.81	0.91954693	\$37,502.63						
				0	\$0.00	STAT	999999	STATE OF WISCONSIN	
				0.00392430	\$147.17	CNTY	16	DOUGLAS COUNTY	
				0.00124560	\$46.71	MUNI	16030	TOWN OF SUPERIOR	
				0.00648960	\$243.38	REG	165663	SCH D OF SUPERIOR	
				0.000261	\$9.79	VTAE	001700	NORTHWOOD TECHNICAL COLLEGE	
Parcel Total:					\$447.05				



State of Wisconsin / Department of Natural Resources

Tony Evers , Governor

Adam N Payne , Secretary

5/22/2023

Chapter 70.114 - Aids Payment Worksheet For Tax Year 2022(Payment Year 2023) - Payment Due January 31, 2023

1624 of 7056

LEGAL DESCRIPTION: T48 R15-W S15 NENW				PARCEL NO: TS-030-01960-00				CONTROL NO: 75224	
40	\$40,783.81	0.91954693	\$37,502.63						
				0	\$0.00	STAT	999999	STATE OF WISCONSIN	
				0.00392430	\$147.17	CNTY	16	DOUGLAS COUNTY	
				0.00124560	\$46.71	MUNI	16030	TOWN OF SUPERIOR	
				0.00648960	\$243.38	REG	165663	SCH D OF SUPERIOR	
				0.000261	\$9.79	VTAE	001700	NORTHWOOD TECHNICAL COLLEGE	
Parcel Total:					\$447.05				

LEGAL DESCRIPTION: T48 R15-W S15 SWNW				PARCEL NO: TS-030-01962-00				CONTROL NO: 75225	
40	\$40,783.81	0.91954693	\$37,502.63						
				0	\$0.00	STAT	999999	STATE OF WISCONSIN	
				0.00392430	\$147.17	CNTY	16	DOUGLAS COUNTY	
				0.00124560	\$46.71	MUNI	16030	TOWN OF SUPERIOR	
				0.00648960	\$243.38	REG	165663	SCH D OF SUPERIOR	
				0.000261	\$9.79	VTAE	001700	NORTHWOOD TECHNICAL COLLEGE	
Parcel Total:					\$447.05				

LEGAL DESCRIPTION: T48 R15-W S15 SENW				PARCEL NO: TS-030-01963-00				CONTROL NO: 75226	
40	\$40,783.81	0.91954693	\$37,502.63						
				0	\$0.00	STAT	999999	STATE OF WISCONSIN	
				0.00392430	\$147.17	CNTY	16	DOUGLAS COUNTY	
				0.00124560	\$46.71	MUNI	16030	TOWN OF SUPERIOR	
				0.00648960	\$243.38	REG	165663	SCH D OF SUPERIOR	
				0.000261	\$9.79	VTAE	001700	NORTHWOOD TECHNICAL COLLEGE	
Parcel Total:					\$447.05				



State of Wisconsin / Department of Natural Resources

Tony Evers , Governor

Adam N Payne , Secretary

5/22/2023

Chapter 70.114 - Aids Payment Worksheet For Tax Year 2022(Payment Year 2023) - Payment Due January 31, 2023

1625 of 7056

LEGAL DESCRIPTION: T48 R15-W S15 NESW				PARCEL NO: TS-030-01964-00				CONTROL NO: 75227	
40	\$40,783.81	0.91954693	\$37,502.63						
				0	\$0.00	STAT	999999	STATE OF WISCONSIN	
				0.00392430	\$147.17	CNTY	16	DOUGLAS COUNTY	
				0.00124560	\$46.71	MUNI	16030	TOWN OF SUPERIOR	
				0.00648960	\$243.38	REG	165663	SCH D OF SUPERIOR	
				0.000261	\$9.79	VTAE	001700	NORTHWOOD TECHNICAL COLLEGE	
Parcel Total:					\$447.05				

LEGAL DESCRIPTION: T48 R15-W S15 NWSW				PARCEL NO: TS-030-01965-00				CONTROL NO: 75228	
40	\$40,783.81	0.91954693	\$37,502.63						
				0	\$0.00	STAT	999999	STATE OF WISCONSIN	
				0.00392430	\$147.17	CNTY	16	DOUGLAS COUNTY	
				0.00124560	\$46.71	MUNI	16030	TOWN OF SUPERIOR	
				0.00648960	\$243.38	REG	165663	SCH D OF SUPERIOR	
				0.000261	\$9.79	VTAE	001700	NORTHWOOD TECHNICAL COLLEGE	
Parcel Total:					\$447.05				

LEGAL DESCRIPTION: T48 R15-W S15 SWSW				PARCEL NO: TS-030-01966-00				CONTROL NO: 75229	
40	\$40,783.81	0.91954693	\$37,502.63						
				0	\$0.00	STAT	999999	STATE OF WISCONSIN	
				0.00392430	\$147.17	CNTY	16	DOUGLAS COUNTY	
				0.00124560	\$46.71	MUNI	16030	TOWN OF SUPERIOR	
				0.00648960	\$243.38	REG	165663	SCH D OF SUPERIOR	
				0.000261	\$9.79	VTAE	001700	NORTHWOOD TECHNICAL COLLEGE	
Parcel Total:					\$447.05				



State of Wisconsin / Department of Natural Resources

Tony Evers , Governor

Adam N Payne , Secretary

5/22/2023

Chapter 70.114 - Aids Payment Worksheet For Tax Year 2022(Payment Year 2023) - Payment Due January 31, 2023

1626 of 7056

LEGAL DESCRIPTION: T48 R15-W S15 SESW				PARCEL NO: TS-030-01967-00				CONTROL NO: 75230	
40	\$40,783.81	0.91954693	\$37,502.63						
				0	\$0.00	STAT	999999	STATE OF WISCONSIN	
				0.00392430	\$147.17	CNTY	16	DOUGLAS COUNTY	
				0.00124560	\$46.71	MUNI	16030	TOWN OF SUPERIOR	
				0.00648960	\$243.38	REG	165663	SCH D OF SUPERIOR	
				0.000261	\$9.79	VTAE	001700	NORTHWOOD TECHNICAL COLLEGE	
Parcel Total:					\$447.05				

LEGAL DESCRIPTION: T48 R15-W S15 NESE				PARCEL NO: TS-030-01968-00				CONTROL NO: 75231	
40	\$40,783.81	0.91954693	\$37,502.63						
				0	\$0.00	STAT	999999	STATE OF WISCONSIN	
				0.00392430	\$147.17	CNTY	16	DOUGLAS COUNTY	
				0.00124560	\$46.71	MUNI	16030	TOWN OF SUPERIOR	
				0.00648960	\$243.38	REG	165663	SCH D OF SUPERIOR	
				0.000261	\$9.79	VTAE	001700	NORTHWOOD TECHNICAL COLLEGE	
Parcel Total:					\$447.05				

LEGAL DESCRIPTION: T48 R15-W S15 NWSE				PARCEL NO: TS-030-01969-00				CONTROL NO: 75232	
40	\$40,783.81	0.91954693	\$37,502.63						
				0	\$0.00	STAT	999999	STATE OF WISCONSIN	
				0.00392430	\$147.17	CNTY	16	DOUGLAS COUNTY	
				0.00124560	\$46.71	MUNI	16030	TOWN OF SUPERIOR	
				0.00648960	\$243.38	REG	165663	SCH D OF SUPERIOR	
				0.000261	\$9.79	VTAE	001700	NORTHWOOD TECHNICAL COLLEGE	
Parcel Total:					\$447.05				



State of Wisconsin / Department of Natural Resources

Tony Evers , Governor

Adam N Payne , Secretary

5/22/2023

Chapter 70.114 - Aids Payment Worksheet For Tax Year 2022(Payment Year 2023) - Payment Due January 31, 2023

1627 of 7056

LEGAL DESCRIPTION: T48 R15-W S15 SWSE				PARCEL NO: TS-030-01970-00				CONTROL NO: 75233	
40	\$40,783.81	0.91954693	\$37,502.63						
				0	\$0.00	STAT	999999	STATE OF WISCONSIN	
				0.00392430	\$147.17	CNTY	16	DOUGLAS COUNTY	
				0.00124560	\$46.71	MUNI	16030	TOWN OF SUPERIOR	
				0.00648960	\$243.38	REG	165663	SCH D OF SUPERIOR	
				0.000261	\$9.79	VTAE	001700	NORTHWOOD TECHNICAL COLLEGE	
Parcel Total:					\$447.05				

LEGAL DESCRIPTION: T48 R15-W S15 SESE				PARCEL NO: TS-030-01971-00				CONTROL NO: 75234	
40	\$40,783.81	0.91954693	\$37,502.63						
				0	\$0.00	STAT	999999	STATE OF WISCONSIN	
				0.00392430	\$147.17	CNTY	16	DOUGLAS COUNTY	
				0.00124560	\$46.71	MUNI	16030	TOWN OF SUPERIOR	
				0.00648960	\$243.38	REG	165663	SCH D OF SUPERIOR	
				0.000261	\$9.79	VTAE	001700	NORTHWOOD TECHNICAL COLLEGE	
Parcel Total:					\$447.05				

LEGAL DESCRIPTION: T48 R15-W S23 NENW				PARCEL NO: TS-030-02042-00				CONTROL NO: 75235	
40	\$40,783.81	0.91954693	\$37,502.63						
				0	\$0.00	STAT	999999	STATE OF WISCONSIN	
				0.00392430	\$147.17	CNTY	16	DOUGLAS COUNTY	
				0.00124560	\$46.71	MUNI	16030	TOWN OF SUPERIOR	
				0.00648960	\$243.38	REG	165663	SCH D OF SUPERIOR	
				0.000261	\$9.79	VTAE	001700	NORTHWOOD TECHNICAL COLLEGE	
Parcel Total:					\$447.05				



State of Wisconsin / Department of Natural Resources

Tony Evers , Governor

Adam N Payne , Secretary

5/22/2023

Chapter 70.114 - Aids Payment Worksheet For Tax Year 2022(Payment Year 2023) - Payment Due January 31, 2023

1628 of 7056

LEGAL DESCRIPTION: T48 R15-W S23 SENW				PARCEL NO: TS-030-02044-02				CONTROL NO: 75236	
40	\$40,783.81	0.91954693	\$37,502.63						
				0	\$0.00	STAT	999999	STATE OF WISCONSIN	
				0.00392430	\$147.17	CNTY	16	DOUGLAS COUNTY	
				0.00124560	\$46.71	MUNI	16030	TOWN OF SUPERIOR	
				0.00648960	\$243.38	REG	165663	SCH D OF SUPERIOR	
				0.000261	\$9.79	VTAE	001700	NORTHWOOD TECHNICAL COLLEGE	
Parcel Total:					\$447.05				

LEGAL DESCRIPTION: T48 R15-W S32 NENW				PARCEL NO: TS-030-02162-00				CONTROL NO: 75237	
40	\$40,783.81	0.91954693	\$37,502.63						
				0	\$0.00	STAT	999999	STATE OF WISCONSIN	
				0.00392430	\$147.17	CNTY	16	DOUGLAS COUNTY	
				0.00124560	\$46.71	MUNI	16030	TOWN OF SUPERIOR	
				0.00648960	\$243.38	REG	165663	SCH D OF SUPERIOR	
				0.000261	\$9.79	VTAE	001700	NORTHWOOD TECHNICAL COLLEGE	
Parcel Total:					\$447.05				

LEGAL DESCRIPTION: T48 R15-W S32 NWNW				PARCEL NO: TS-030-02163-00				CONTROL NO: 75238	
40	\$40,783.81	0.91954693	\$37,502.63						
				0	\$0.00	STAT	999999	STATE OF WISCONSIN	
				0.00392430	\$147.17	CNTY	16	DOUGLAS COUNTY	
				0.00124560	\$46.71	MUNI	16030	TOWN OF SUPERIOR	
				0.00648960	\$243.38	REG	165663	SCH D OF SUPERIOR	
				0.000261	\$9.79	VTAE	001700	NORTHWOOD TECHNICAL COLLEGE	
Parcel Total:					\$447.05				



State of Wisconsin / Department of Natural Resources

Tony Evers , Governor

Adam N Payne , Secretary

5/22/2023

Chapter 70.114 - Aids Payment Worksheet For Tax Year 2022(Payment Year 2023) - Payment Due January 31, 2023

1629 of 7056

LEGAL DESCRIPTION: T48 R15-W S15 NWNE				PARCEL NO: TS-030-01957-00				CONTROL NO: 75239	
40	\$34,131.13	0.91954693	\$31,385.18	0	\$0.00	STAT	999999	STATE OF WISCONSIN	
				0.00392430	\$123.16	CNTY	16	DOUGLAS COUNTY	
				0.00124560	\$39.09	MUNI	16030	TOWN OF SUPERIOR	
				0.00648960	\$203.68	REG	165663	SCH D OF SUPERIOR	
				0.000261	\$8.19	VTAE	001700	NORTHWOOD TECHNICAL COLLEGE	
Parcel Total:				\$374.12					

LEGAL DESCRIPTION: T48 R15-W S15 NENE				PARCEL NO: TS-030-01957-00				CONTROL NO: 75240	
40	\$34,131.13	0.91954693	\$31,385.18	0	\$0.00	STAT	999999	STATE OF WISCONSIN	
				0.00392430	\$123.16	CNTY	16	DOUGLAS COUNTY	
				0.00124560	\$39.09	MUNI	16030	TOWN OF SUPERIOR	
				0.00648960	\$203.68	REG	165663	SCH D OF SUPERIOR	
				0.000261	\$8.19	VTAE	001700	NORTHWOOD TECHNICAL COLLEGE	
Parcel Total:				\$374.12					

LEGAL DESCRIPTION: T48 R15-W S22 NENE				PARCEL NO: TS-030-02028-00				CONTROL NO: 75241	
40	\$34,131.13	0.91954693	\$31,385.18	0	\$0.00	STAT	999999	STATE OF WISCONSIN	
				0.00392430	\$123.16	CNTY	16	DOUGLAS COUNTY	
				0.00124560	\$39.09	MUNI	16030	TOWN OF SUPERIOR	
				0.00648960	\$203.68	REG	165663	SCH D OF SUPERIOR	
				0.000261	\$8.19	VTAE	001700	NORTHWOOD TECHNICAL COLLEGE	
Parcel Total:				\$374.12					



State of Wisconsin / Department of Natural Resources

Tony Evers , Governor

Adam N Payne , Secretary

5/22/2023

Chapter 70.114 - Aids Payment Worksheet For Tax Year 2022(Payment Year 2023) - Payment Due January 31, 2023

1630 of 7056

LEGAL DESCRIPTION: T48 R15-W S22 NWNE				PARCEL NO: TS-030-02028-00				CONTROL NO: 75242	
40	\$34,131.13	0.91954693	\$31,385.18						
				0	\$0.00	STAT	999999	STATE OF WISCONSIN	
				0.00392430	\$123.16	CNTY	16	DOUGLAS COUNTY	
				0.00124560	\$39.09	MUNI	16030	TOWN OF SUPERIOR	
				0.00648960	\$203.68	REG	165663	SCH D OF SUPERIOR	
				0.000261	\$8.19	VTAE	001700	NORTHWOOD TECHNICAL COLLEGE	
Parcel Total:					\$374.12				

LEGAL DESCRIPTION: T48 R15-W S22 SENE				PARCEL NO: TS-030-02028-00				CONTROL NO: 75243	
40	\$34,131.13	0.91954693	\$31,385.18						
				0	\$0.00	STAT	999999	STATE OF WISCONSIN	
				0.00392430	\$123.16	CNTY	16	DOUGLAS COUNTY	
				0.00124560	\$39.09	MUNI	16030	TOWN OF SUPERIOR	
				0.00648960	\$203.68	REG	165663	SCH D OF SUPERIOR	
				0.000261	\$8.19	VTAE	001700	NORTHWOOD TECHNICAL COLLEGE	
Parcel Total:					\$374.12				

LEGAL DESCRIPTION: T48 R15-W S22 SWNE				PARCEL NO: TS-030-02028-00				CONTROL NO: 75244	
40	\$34,131.13	0.91954693	\$31,385.18						
				0	\$0.00	STAT	999999	STATE OF WISCONSIN	
				0.00392430	\$123.16	CNTY	16	DOUGLAS COUNTY	
				0.00124560	\$39.09	MUNI	16030	TOWN OF SUPERIOR	
				0.00648960	\$203.68	REG	165663	SCH D OF SUPERIOR	
				0.000261	\$8.19	VTAE	001700	NORTHWOOD TECHNICAL COLLEGE	
Parcel Total:					\$374.12				



State of Wisconsin / Department of Natural Resources

Tony Evers , Governor

Adam N Payne , Secretary

5/22/2023

Chapter 70.114 - Aids Payment Worksheet For Tax Year 2022(Payment Year 2023) - Payment Due January 31, 2023

1631 of 7056

LEGAL DESCRIPTION: T48 R15-W S22 NENW				PARCEL NO: TS-030-02029-00				CONTROL NO: 75245	
40	\$34,131.13	0.91954693	\$31,385.18						
				0	\$0.00	STAT	999999	STATE OF WISCONSIN	
				0.00392430	\$123.16	CNTY	16	DOUGLAS COUNTY	
				0.00124560	\$39.09	MUNI	16030	TOWN OF SUPERIOR	
				0.00648960	\$203.68	REG	165663	SCH D OF SUPERIOR	
				0.000261	\$8.19	VTAE	001700	NORTHWOOD TECHNICAL COLLEGE	
Parcel Total:					\$374.12				

LEGAL DESCRIPTION: T48 R15-W S22 NWNW				PARCEL NO: TS-030-02029-00				CONTROL NO: 75246	
40	\$34,131.13	0.91954693	\$31,385.18						
				0	\$0.00	STAT	999999	STATE OF WISCONSIN	
				0.00392430	\$123.16	CNTY	16	DOUGLAS COUNTY	
				0.00124560	\$39.09	MUNI	16030	TOWN OF SUPERIOR	
				0.00648960	\$203.68	REG	165663	SCH D OF SUPERIOR	
				0.000261	\$8.19	VTAE	001700	NORTHWOOD TECHNICAL COLLEGE	
Parcel Total:					\$374.12				

LEGAL DESCRIPTION: T48 R15-W S22 SENW				PARCEL NO: TS-030-02029-00				CONTROL NO: 75247	
40	\$34,131.13	0.91954693	\$31,385.18						
				0	\$0.00	STAT	999999	STATE OF WISCONSIN	
				0.00392430	\$123.16	CNTY	16	DOUGLAS COUNTY	
				0.00124560	\$39.09	MUNI	16030	TOWN OF SUPERIOR	
				0.00648960	\$203.68	REG	165663	SCH D OF SUPERIOR	
				0.000261	\$8.19	VTAE	001700	NORTHWOOD TECHNICAL COLLEGE	
Parcel Total:					\$374.12				



State of Wisconsin / Department of Natural Resources

Tony Evers , Governor

Adam N Payne , Secretary

5/22/2023

Chapter 70.114 - Aids Payment Worksheet For Tax Year 2022(Payment Year 2023) - Payment Due January 31, 2023

1632 of 7056

LEGAL DESCRIPTION: T48 R15-W S22 SWNW				PARCEL NO: TS-030-02029-00				CONTROL NO: 75248	
40	\$34,131.13	0.91954693	\$31,385.18						
				0	\$0.00	STAT	999999	STATE OF WISCONSIN	
				0.00392430	\$123.16	CNTY	16	DOUGLAS COUNTY	
				0.00124560	\$39.09	MUNI	16030	TOWN OF SUPERIOR	
				0.00648960	\$203.68	REG	165663	SCH D OF SUPERIOR	
				0.000261	\$8.19	VTAE	001700	NORTHWOOD TECHNICAL COLLEGE	
Parcel Total:					\$374.12				

LEGAL DESCRIPTION: T48 R15-W S28 SWNW				PARCEL NO: TS-030-02125-00				CONTROL NO: 75249	
40	\$34,131.13	0.91954693	\$31,385.18						
				0	\$0.00	STAT	999999	STATE OF WISCONSIN	
				0.00392430	\$123.16	CNTY	16	DOUGLAS COUNTY	
				0.00124560	\$39.09	MUNI	16030	TOWN OF SUPERIOR	
				0.00648960	\$203.68	REG	165663	SCH D OF SUPERIOR	
				0.000261	\$8.19	VTAE	001700	NORTHWOOD TECHNICAL COLLEGE	
Parcel Total:					\$374.12				

LEGAL DESCRIPTION: T48 R15-W S16 SWNE				PARCEL NO: TS-030-01974-00				CONTROL NO: 75250	
40	\$27,333.83	0.91954693	\$25,134.74						
				0	\$0.00	STAT	999999	STATE OF WISCONSIN	
				0.00392430	\$98.64	CNTY	16	DOUGLAS COUNTY	
				0.00124560	\$31.31	MUNI	16030	TOWN OF SUPERIOR	
				0.00648960	\$163.11	REG	165663	SCH D OF SUPERIOR	
				0.000261	\$6.56	VTAE	001700	NORTHWOOD TECHNICAL COLLEGE	
Parcel Total:					\$299.62				



State of Wisconsin / Department of Natural Resources

Tony Evers , Governor

Adam N Payne , Secretary

5/22/2023

Chapter 70.114 - Aids Payment Worksheet For Tax Year 2022(Payment Year 2023) - Payment Due January 31, 2023

1633 of 7056

LEGAL DESCRIPTION: T48 R15-W S16 NWNW				PARCEL NO: TS-030-01976-00				CONTROL NO: 75251	
40	\$27,333.83	0.91954693	\$25,134.74						
				0	\$0.00	STAT	999999	STATE OF WISCONSIN	
				0.00392430	\$98.64	CNTY	16	DOUGLAS COUNTY	
				0.00124560	\$31.31	MUNI	16030	TOWN OF SUPERIOR	
				0.00648960	\$163.11	REG	165663	SCH D OF SUPERIOR	
				0.000261	\$6.56	VTAE	001700	NORTHWOOD TECHNICAL COLLEGE	
Parcel Total:					\$299.62				

LEGAL DESCRIPTION: T48 R15-W S16 SWNW				PARCEL NO: TS-030-01977-00				CONTROL NO: 75252	
40	\$27,333.83	0.91954693	\$25,134.74						
				0	\$0.00	STAT	999999	STATE OF WISCONSIN	
				0.00392430	\$98.64	CNTY	16	DOUGLAS COUNTY	
				0.00124560	\$31.31	MUNI	16030	TOWN OF SUPERIOR	
				0.00648960	\$163.11	REG	165663	SCH D OF SUPERIOR	
				0.000261	\$6.56	VTAE	001700	NORTHWOOD TECHNICAL COLLEGE	
Parcel Total:					\$299.62				

LEGAL DESCRIPTION: T48 R15-W S16 SENW				PARCEL NO: TS-030-01978-00				CONTROL NO: 75253	
40	\$27,333.83	0.91954693	\$25,134.74						
				0	\$0.00	STAT	999999	STATE OF WISCONSIN	
				0.00392430	\$98.64	CNTY	16	DOUGLAS COUNTY	
				0.00124560	\$31.31	MUNI	16030	TOWN OF SUPERIOR	
				0.00648960	\$163.11	REG	165663	SCH D OF SUPERIOR	
				0.000261	\$6.56	VTAE	001700	NORTHWOOD TECHNICAL COLLEGE	
Parcel Total:					\$299.62				



State of Wisconsin / Department of Natural Resources

Tony Evers , Governor

Adam N Payne , Secretary

5/22/2023

Chapter 70.114 - Aids Payment Worksheet For Tax Year 2022(Payment Year 2023) - Payment Due January 31, 2023

1634 of 7056

LEGAL DESCRIPTION: T48 R15-W S16 NESW				PARCEL NO: TS-030-01979-00				CONTROL NO: 75254	
40	\$27,333.83	0.91954693	\$25,134.74						
				0	\$0.00	STAT	999999	STATE OF WISCONSIN	
				0.00392430	\$98.64	CNTY	16	DOUGLAS COUNTY	
				0.00124560	\$31.31	MUNI	16030	TOWN OF SUPERIOR	
				0.00648960	\$163.11	REG	165663	SCH D OF SUPERIOR	
				0.000261	\$6.56	VTAE	001700	NORTHWOOD TECHNICAL COLLEGE	
Parcel Total:					\$299.62				

LEGAL DESCRIPTION: T48 R15-W S16 NWSW				PARCEL NO: TS-030-01980-00				CONTROL NO: 75255	
40	\$27,333.83	0.91954693	\$25,134.74						
				0	\$0.00	STAT	999999	STATE OF WISCONSIN	
				0.00392430	\$98.64	CNTY	16	DOUGLAS COUNTY	
				0.00124560	\$31.31	MUNI	16030	TOWN OF SUPERIOR	
				0.00648960	\$163.11	REG	165663	SCH D OF SUPERIOR	
				0.000261	\$6.56	VTAE	001700	NORTHWOOD TECHNICAL COLLEGE	
Parcel Total:					\$299.62				

LEGAL DESCRIPTION: T48 R15-W S16 SWSW				PARCEL NO: TS-030-01981-00				CONTROL NO: 75256	
40	\$27,333.83	0.91954693	\$25,134.74						
				0	\$0.00	STAT	999999	STATE OF WISCONSIN	
				0.00392430	\$98.64	CNTY	16	DOUGLAS COUNTY	
				0.00124560	\$31.31	MUNI	16030	TOWN OF SUPERIOR	
				0.00648960	\$163.11	REG	165663	SCH D OF SUPERIOR	
				0.000261	\$6.56	VTAE	001700	NORTHWOOD TECHNICAL COLLEGE	
Parcel Total:					\$299.62				



State of Wisconsin / Department of Natural Resources

Tony Evers , Governor

Adam N Payne , Secretary

5/22/2023

Chapter 70.114 - Aids Payment Worksheet For Tax Year 2022(Payment Year 2023) - Payment Due January 31, 2023

1635 of 7056

LEGAL DESCRIPTION: T48 R15-W S16 NESE				PARCEL NO: TS-030-01983-00				CONTROL NO: 75257	
40	\$27,333.83	0.91954693	\$25,134.74						
				0	\$0.00	STAT	999999	STATE OF WISCONSIN	
				0.00392430	\$98.64	CNTY	16	DOUGLAS COUNTY	
				0.00124560	\$31.31	MUNI	16030	TOWN OF SUPERIOR	
				0.00648960	\$163.11	REG	165663	SCH D OF SUPERIOR	
				0.000261	\$6.56	VTAE	001700	NORTHWOOD TECHNICAL COLLEGE	
Parcel Total:					\$299.62				

LEGAL DESCRIPTION: T48 R15-W S16 NWSE				PARCEL NO: TS-030-01984-00				CONTROL NO: 75258	
40	\$27,333.83	0.91954693	\$25,134.74						
				0	\$0.00	STAT	999999	STATE OF WISCONSIN	
				0.00392430	\$98.64	CNTY	16	DOUGLAS COUNTY	
				0.00124560	\$31.31	MUNI	16030	TOWN OF SUPERIOR	
				0.00648960	\$163.11	REG	165663	SCH D OF SUPERIOR	
				0.000261	\$6.56	VTAE	001700	NORTHWOOD TECHNICAL COLLEGE	
Parcel Total:					\$299.62				

LEGAL DESCRIPTION: T48 R15-W S16 SWSE				PARCEL NO: TS-030-01985-00				CONTROL NO: 75259	
40	\$27,333.83	0.91954693	\$25,134.74						
				0	\$0.00	STAT	999999	STATE OF WISCONSIN	
				0.00392430	\$98.64	CNTY	16	DOUGLAS COUNTY	
				0.00124560	\$31.31	MUNI	16030	TOWN OF SUPERIOR	
				0.00648960	\$163.11	REG	165663	SCH D OF SUPERIOR	
				0.000261	\$6.56	VTAE	001700	NORTHWOOD TECHNICAL COLLEGE	
Parcel Total:					\$299.62				



State of Wisconsin / Department of Natural Resources

Tony Evers , Governor

Adam N Payne , Secretary

5/22/2023

Chapter 70.114 - Aids Payment Worksheet For Tax Year 2022(Payment Year 2023) - Payment Due January 31, 2023

1636 of 7056

LEGAL DESCRIPTION: T48 R15-W S16 SESE				PARCEL NO: TS-030-01986-00				CONTROL NO: 75260	
40	\$27,333.83	0.91954693	\$25,134.74						
				0	\$0.00	STAT	999999	STATE OF WISCONSIN	
				0.00392430	\$98.64	CNTY	16	DOUGLAS COUNTY	
				0.00124560	\$31.31	MUNI	16030	TOWN OF SUPERIOR	
				0.00648960	\$163.11	REG	165663	SCH D OF SUPERIOR	
				0.000261	\$6.56	VTAE	001700	NORTHWOOD TECHNICAL COLLEGE	
Parcel Total:					\$299.62				

LEGAL DESCRIPTION: T48 R15-W S17 SWNW				PARCEL NO: TS-030-01990-00				CONTROL NO: 75261	
40	\$27,333.83	0.91954693	\$25,134.74						
				0	\$0.00	STAT	999999	STATE OF WISCONSIN	
				0.00392430	\$98.64	CNTY	16	DOUGLAS COUNTY	
				0.00124560	\$31.31	MUNI	16030	TOWN OF SUPERIOR	
				0.00648960	\$163.11	REG	165663	SCH D OF SUPERIOR	
				0.000261	\$6.56	VTAE	001700	NORTHWOOD TECHNICAL COLLEGE	
Parcel Total:					\$299.62				

LEGAL DESCRIPTION: T48 R15-W S17 SENW				PARCEL NO: TS-030-01991-00				CONTROL NO: 75262	
40	\$27,333.83	0.91954693	\$25,134.74						
				0	\$0.00	STAT	999999	STATE OF WISCONSIN	
				0.00392430	\$98.64	CNTY	16	DOUGLAS COUNTY	
				0.00124560	\$31.31	MUNI	16030	TOWN OF SUPERIOR	
				0.00648960	\$163.11	REG	165663	SCH D OF SUPERIOR	
				0.000261	\$6.56	VTAE	001700	NORTHWOOD TECHNICAL COLLEGE	
Parcel Total:					\$299.62				



State of Wisconsin / Department of Natural Resources

Tony Evers , Governor

Adam N Payne , Secretary

5/22/2023

Chapter 70.114 - Aids Payment Worksheet For Tax Year 2022(Payment Year 2023) - Payment Due January 31, 2023

1637 of 7056

LEGAL DESCRIPTION: T48 R15-W S17 NESW				PARCEL NO: TS-030-01992-00				CONTROL NO: 75263	
40	\$27,333.83	0.91954693	\$25,134.74						
				0	\$0.00	STAT	999999	STATE OF WISCONSIN	
				0.00392430	\$98.64	CNTY	16	DOUGLAS COUNTY	
				0.00124560	\$31.31	MUNI	16030	TOWN OF SUPERIOR	
				0.00648960	\$163.11	REG	165663	SCH D OF SUPERIOR	
				0.000261	\$6.56	VTAE	001700	NORTHWOOD TECHNICAL COLLEGE	
Parcel Total:					\$299.62				

LEGAL DESCRIPTION: T48 R15-W S17 NWSW				PARCEL NO: TS-030-01993-00				CONTROL NO: 75264	
40	\$27,333.83	0.91954693	\$25,134.74						
				0	\$0.00	STAT	999999	STATE OF WISCONSIN	
				0.00392430	\$98.64	CNTY	16	DOUGLAS COUNTY	
				0.00124560	\$31.31	MUNI	16030	TOWN OF SUPERIOR	
				0.00648960	\$163.11	REG	165663	SCH D OF SUPERIOR	
				0.000261	\$6.56	VTAE	001700	NORTHWOOD TECHNICAL COLLEGE	
Parcel Total:					\$299.62				

LEGAL DESCRIPTION: T48 R15-W S17 SWSW				PARCEL NO: TS-030-01994-00				CONTROL NO: 75265	
40	\$27,333.83	0.91954693	\$25,134.74						
				0	\$0.00	STAT	999999	STATE OF WISCONSIN	
				0.00392430	\$98.64	CNTY	16	DOUGLAS COUNTY	
				0.00124560	\$31.31	MUNI	16030	TOWN OF SUPERIOR	
				0.00648960	\$163.11	REG	165663	SCH D OF SUPERIOR	
				0.000261	\$6.56	VTAE	001700	NORTHWOOD TECHNICAL COLLEGE	
Parcel Total:					\$299.62				



State of Wisconsin / Department of Natural Resources

Tony Evers , Governor

Adam N Payne , Secretary

5/22/2023

Chapter 70.114 - Aids Payment Worksheet For Tax Year 2022(Payment Year 2023) - Payment Due January 31, 2023

1638 of 7056

LEGAL DESCRIPTION: T48 R15-W S17 SESW				PARCEL NO: TS-030-01995-00				CONTROL NO: 75266	
40	\$27,333.83	0.91954693	\$25,134.74						
				0	\$0.00	STAT	999999	STATE OF WISCONSIN	
				0.00392430	\$98.64	CNTY	16	DOUGLAS COUNTY	
				0.00124560	\$31.31	MUNI	16030	TOWN OF SUPERIOR	
				0.00648960	\$163.11	REG	165663	SCH D OF SUPERIOR	
				0.000261	\$6.56	VTAE	001700	NORTHWOOD TECHNICAL COLLEGE	
Parcel Total:					\$299.62				

LEGAL DESCRIPTION: T48 R15-W S17 NWSE				PARCEL NO: TS-030-01997-00				CONTROL NO: 75267	
40	\$27,333.83	0.91954693	\$25,134.74						
				0	\$0.00	STAT	999999	STATE OF WISCONSIN	
				0.00392430	\$98.64	CNTY	16	DOUGLAS COUNTY	
				0.00124560	\$31.31	MUNI	16030	TOWN OF SUPERIOR	
				0.00648960	\$163.11	REG	165663	SCH D OF SUPERIOR	
				0.000261	\$6.56	VTAE	001700	NORTHWOOD TECHNICAL COLLEGE	
Parcel Total:					\$299.62				

LEGAL DESCRIPTION: T48 R15-W S17 SWSE				PARCEL NO: TS-030-01998-00				CONTROL NO: 75268	
40	\$27,333.83	0.91954693	\$25,134.74						
				0	\$0.00	STAT	999999	STATE OF WISCONSIN	
				0.00392430	\$98.64	CNTY	16	DOUGLAS COUNTY	
				0.00124560	\$31.31	MUNI	16030	TOWN OF SUPERIOR	
				0.00648960	\$163.11	REG	165663	SCH D OF SUPERIOR	
				0.000261	\$6.56	VTAE	001700	NORTHWOOD TECHNICAL COLLEGE	
Parcel Total:					\$299.62				



State of Wisconsin / Department of Natural Resources

Tony Evers , Governor

Adam N Payne , Secretary

5/22/2023

Chapter 70.114 - Aids Payment Worksheet For Tax Year 2022(Payment Year 2023) - Payment Due January 31, 2023

1639 of 7056

LEGAL DESCRIPTION: T48 R15-W S17 SESE				PARCEL NO: TS-030-01999-00				CONTROL NO: 75269	
40	\$27,333.83	0.91954693	\$25,134.74	0	\$0.00	STAT	999999	STATE OF WISCONSIN	
				0.00392430	\$98.64	CNTY	16	DOUGLAS COUNTY	
				0.00124560	\$31.31	MUNI	16030	TOWN OF SUPERIOR	
				0.00648960	\$163.11	REG	165663	SCH D OF SUPERIOR	
				0.000261	\$6.56	VTAE	001700	NORTHWOOD TECHNICAL COLLEGE	
Parcel Total:				\$299.62					

LEGAL DESCRIPTION: T48 R15-W S21 SWNW				PARCEL NO: TS-030-02018-00				CONTROL NO: 75270	
40	\$27,333.83	0.91954693	\$25,134.74	0	\$0.00	STAT	999999	STATE OF WISCONSIN	
				0.00392430	\$98.64	CNTY	16	DOUGLAS COUNTY	
				0.00124560	\$31.31	MUNI	16030	TOWN OF SUPERIOR	
				0.00648960	\$163.11	REG	165663	SCH D OF SUPERIOR	
				0.000261	\$6.56	VTAE	001700	NORTHWOOD TECHNICAL COLLEGE	
Parcel Total:				\$299.62					

LEGAL DESCRIPTION: T48 R15-W S21 NWNW				PARCEL NO: TS-030-02018-00				CONTROL NO: 75271	
40	\$27,333.83	0.91954693	\$25,134.74	0	\$0.00	STAT	999999	STATE OF WISCONSIN	
				0.00392430	\$98.64	CNTY	16	DOUGLAS COUNTY	
				0.00124560	\$31.31	MUNI	16030	TOWN OF SUPERIOR	
				0.00648960	\$163.11	REG	165663	SCH D OF SUPERIOR	
				0.000261	\$6.56	VTAE	001700	NORTHWOOD TECHNICAL COLLEGE	
Parcel Total:				\$299.62					



State of Wisconsin / Department of Natural Resources

Tony Evers , Governor

Adam N Payne , Secretary

5/22/2023

Chapter 70.114 - Aids Payment Worksheet For Tax Year 2022(Payment Year 2023) - Payment Due January 31, 2023

1640 of 7056

LEGAL DESCRIPTION: T48 R15-W S21 SWSW				PARCEL NO: TS-030-02022-00				CONTROL NO: 75272	
40	\$27,333.83	0.91954693	\$25,134.74						
				0	\$0.00	STAT	999999	STATE OF WISCONSIN	
				0.00392430	\$98.64	CNTY	16	DOUGLAS COUNTY	
				0.00124560	\$31.31	MUNI	16030	TOWN OF SUPERIOR	
				0.00648960	\$163.11	REG	165663	SCH D OF SUPERIOR	
				0.000261	\$6.56	VTAE	001700	NORTHWOOD TECHNICAL COLLEGE	
Parcel Total:					\$299.62				

LEGAL DESCRIPTION: T48 R15-W S21 SESW				PARCEL NO: TS-030-02022-00				CONTROL NO: 75273	
40	\$27,333.83	0.91954693	\$25,134.74						
				0	\$0.00	STAT	999999	STATE OF WISCONSIN	
				0.00392430	\$98.64	CNTY	16	DOUGLAS COUNTY	
				0.00124560	\$31.31	MUNI	16030	TOWN OF SUPERIOR	
				0.00648960	\$163.11	REG	165663	SCH D OF SUPERIOR	
				0.000261	\$6.56	VTAE	001700	NORTHWOOD TECHNICAL COLLEGE	
Parcel Total:					\$299.62				

LEGAL DESCRIPTION: T48 R15-W S21 SWSE				PARCEL NO: TS-030-02025-00				CONTROL NO: 75274	
40	\$27,333.83	0.91954693	\$25,134.74						
				0	\$0.00	STAT	999999	STATE OF WISCONSIN	
				0.00392430	\$98.64	CNTY	16	DOUGLAS COUNTY	
				0.00124560	\$31.31	MUNI	16030	TOWN OF SUPERIOR	
				0.00648960	\$163.11	REG	165663	SCH D OF SUPERIOR	
				0.000261	\$6.56	VTAE	001700	NORTHWOOD TECHNICAL COLLEGE	
Parcel Total:					\$299.62				



State of Wisconsin / Department of Natural Resources

Tony Evers , Governor

Adam N Payne , Secretary

5/22/2023

Chapter 70.114 - Aids Payment Worksheet For Tax Year 2022(Payment Year 2023) - Payment Due January 31, 2023

1641 of 7056

LEGAL DESCRIPTION: T48 R15-W S21 SESE				PARCEL NO: TS-030-02026-00	CONTROL NO: 75275			
40	\$27,333.83	0.91954693	\$25,134.74					
				0	\$0.00	STAT	999999	STATE OF WISCONSIN
				0.00392430	\$98.64	CNTY	16	DOUGLAS COUNTY
				0.00124560	\$31.31	MUNI	16030	TOWN OF SUPERIOR
				0.00648960	\$163.11	REG	165663	SCH D OF SUPERIOR
				0.000261	\$6.56	VTAE	001700	NORTHWOOD TECHNICAL COLLEGE
Parcel Total:					\$299.62			

LEGAL DESCRIPTION: T48 R15-W S28 NENW				PARCEL NO: TS-030-02124-00	CONTROL NO: 75276			
40	\$27,333.83	0.91954693	\$25,134.74					
				0	\$0.00	STAT	999999	STATE OF WISCONSIN
				0.00392430	\$98.64	CNTY	16	DOUGLAS COUNTY
				0.00124560	\$31.31	MUNI	16030	TOWN OF SUPERIOR
				0.00648960	\$163.11	REG	165663	SCH D OF SUPERIOR
				0.000261	\$6.56	VTAE	001700	NORTHWOOD TECHNICAL COLLEGE
Parcel Total:					\$299.62			

LEGAL DESCRIPTION: T48 R15-W S28 NWNW				PARCEL NO: TS-030-02124-00	CONTROL NO: 75277			
40	\$27,333.83	0.91954693	\$25,134.74					
				0	\$0.00	STAT	999999	STATE OF WISCONSIN
				0.00392430	\$98.64	CNTY	16	DOUGLAS COUNTY
				0.00124560	\$31.31	MUNI	16030	TOWN OF SUPERIOR
				0.00648960	\$163.11	REG	165663	SCH D OF SUPERIOR
				0.000261	\$6.56	VTAE	001700	NORTHWOOD TECHNICAL COLLEGE
Parcel Total:					\$299.62			



State of Wisconsin / Department of Natural Resources

Tony Evers , Governor

Adam N Payne , Secretary

5/22/2023

Chapter 70.114 - Aids Payment Worksheet For Tax Year 2022(Payment Year 2023) - Payment Due January 31, 2023

1642 of 7056

LEGAL DESCRIPTION: T48 R15-W S16 NENW				PARCEL NO: TS-030-01975-00				CONTROL NO: 75278	
40	\$23,139.75	0.91954693	\$21,278.09						
				0	\$0.00	STAT	999999	STATE OF WISCONSIN	
				0.00392430	\$83.50	CNTY	16	DOUGLAS COUNTY	
				0.00124560	\$26.50	MUNI	16030	TOWN OF SUPERIOR	
				0.00648960	\$138.09	REG	165663	SCH D OF SUPERIOR	
				0.000261	\$5.55	VTAE	001700	NORTHWOOD TECHNICAL COLLEGE	
Parcel Total:					\$253.64				

LEGAL DESCRIPTION: T48 R15-W S29 NESE				PARCEL NO: TS-030-02143-00				CONTROL NO: 75279	
40	\$23,139.75	0.91954693	\$21,278.09						
				0	\$0.00	STAT	999999	STATE OF WISCONSIN	
				0.00392430	\$83.50	CNTY	16	DOUGLAS COUNTY	
				0.00124560	\$26.50	MUNI	16030	TOWN OF SUPERIOR	
				0.00648960	\$138.09	REG	165663	SCH D OF SUPERIOR	
				0.000261	\$5.55	VTAE	001700	NORTHWOOD TECHNICAL COLLEGE	
Parcel Total:					\$253.64				

LEGAL DESCRIPTION: T48 R15-W S29 SWSE				PARCEL NO: TS-030-02146-00				CONTROL NO: 75280	
40	\$23,139.75	0.91954693	\$21,278.09						
				0	\$0.00	STAT	999999	STATE OF WISCONSIN	
				0.00392430	\$83.50	CNTY	16	DOUGLAS COUNTY	
				0.00124560	\$26.50	MUNI	16030	TOWN OF SUPERIOR	
				0.00648960	\$138.09	REG	165663	SCH D OF SUPERIOR	
				0.000261	\$5.55	VTAE	001700	NORTHWOOD TECHNICAL COLLEGE	
Parcel Total:					\$253.64				



State of Wisconsin / Department of Natural Resources

Tony Evers , Governor

Adam N Payne , Secretary

5/22/2023

Chapter 70.114 - Aids Payment Worksheet For Tax Year 2022(Payment Year 2023) - Payment Due January 31, 2023

1643 of 7056

LEGAL DESCRIPTION: T48 R15-W S29 NWSE				PARCEL NO: TS-030-02143-00	CONTROL NO: 75281			
40	\$23,139.75	0.91954693	\$21,278.09					
				0	\$0.00	STAT	999999	STATE OF WISCONSIN
				0.00392430	\$83.50	CNTY	16	DOUGLAS COUNTY
				0.00124560	\$26.50	MUNI	16030	TOWN OF SUPERIOR
				0.00648960	\$138.09	REG	165663	SCH D OF SUPERIOR
				0.000261	\$5.55	VTAE	001700	NORTHWOOD TECHNICAL COLLEGE
Parcel Total:					\$253.64			

LEGAL DESCRIPTION: T48 R15-W S16 SESW				PARCEL NO: TS-030-01982-00	CONTROL NO: 75282			
40	\$27,333.83	0.91954693	\$25,134.74					
				0	\$0.00	STAT	999999	STATE OF WISCONSIN
				0.00392430	\$98.64	CNTY	16	DOUGLAS COUNTY
				0.00124560	\$31.31	MUNI	16030	TOWN OF SUPERIOR
				0.00648960	\$163.11	REG	165663	SCH D OF SUPERIOR
				0.000261	\$6.56	VTAE	001700	NORTHWOOD TECHNICAL COLLEGE
Parcel Total:					\$299.62			

LEGAL DESCRIPTION: T48 R15-W S20 NWNW				PARCEL NO: TS-030-02010-00	CONTROL NO: 75283			
40	\$25,453.73	0.91954693	\$23,405.89					
				0	\$0.00	STAT	999999	STATE OF WISCONSIN
				0.00392430	\$91.85	CNTY	16	DOUGLAS COUNTY
				0.00124560	\$29.15	MUNI	16030	TOWN OF SUPERIOR
				0.00648960	\$151.90	REG	165663	SCH D OF SUPERIOR
				0.000261	\$6.11	VTAE	001700	NORTHWOOD TECHNICAL COLLEGE
Parcel Total:					\$279.01			



State of Wisconsin / Department of Natural Resources

Tony Evers , Governor

Adam N Payne , Secretary

5/22/2023

Chapter 70.114 - Aids Payment Worksheet For Tax Year 2022(Payment Year 2023) - Payment Due January 31, 2023

1644 of 7056

LEGAL DESCRIPTION: T48 R15-W S20 NENW				PARCEL NO: TS-030-02010-00				CONTROL NO: 75284	
40	\$25,453.73	0.91954693	\$23,405.89						
				0	\$0.00	STAT	999999	STATE OF WISCONSIN	
				0.00392430	\$91.85	CNTY	16	DOUGLAS COUNTY	
				0.00124560	\$29.15	MUNI	16030	TOWN OF SUPERIOR	
				0.00648960	\$151.90	REG	165663	SCH D OF SUPERIOR	
				0.000261	\$6.11	VTAE	001700	NORTHWOOD TECHNICAL COLLEGE	
Parcel Total:					\$279.01				

LEGAL DESCRIPTION: T48 R15-W S20 SENW				PARCEL NO: TS-030-02012-00				CONTROL NO: 75285	
40	\$31,238.66	0.91954693	\$28,725.42						
				0	\$0.00	STAT	999999	STATE OF WISCONSIN	
				0.00392430	\$112.73	CNTY	16	DOUGLAS COUNTY	
				0.00124560	\$35.78	MUNI	16030	TOWN OF SUPERIOR	
				0.00648960	\$186.42	REG	165663	SCH D OF SUPERIOR	
				0.000261	\$7.50	VTAE	001700	NORTHWOOD TECHNICAL COLLEGE	
Parcel Total:					\$342.43				

LEGAL DESCRIPTION: T48 R15-W S21 NENE				PARCEL NO: TS-030-02016-00				CONTROL NO: 75286	
40	\$24,007.49	0.91954693	\$22,076.01						
				0	\$0.00	STAT	999999	STATE OF WISCONSIN	
				0.00392430	\$86.63	CNTY	16	DOUGLAS COUNTY	
				0.00124560	\$27.50	MUNI	16030	TOWN OF SUPERIOR	
				0.00648960	\$143.26	REG	165663	SCH D OF SUPERIOR	
				0.000261	\$5.76	VTAE	001700	NORTHWOOD TECHNICAL COLLEGE	
Parcel Total:					\$263.15				



State of Wisconsin / Department of Natural Resources

Tony Evers , Governor

Adam N Payne , Secretary

5/22/2023

Chapter 70.114 - Aids Payment Worksheet For Tax Year 2022(Payment Year 2023) - Payment Due January 31, 2023

1645 of 7056

LEGAL DESCRIPTION: T48 R15-W S21 SENE				PARCEL NO: TS-030-02016-00				CONTROL NO: 75287	
40	\$24,007.49	0.91954693	\$22,076.01						
				0	\$0.00	STAT	999999	STATE OF WISCONSIN	
				0.00392430	\$86.63	CNTY	16	DOUGLAS COUNTY	
				0.00124560	\$27.50	MUNI	16030	TOWN OF SUPERIOR	
				0.00648960	\$143.26	REG	165663	SCH D OF SUPERIOR	
				0.000261	\$5.76	VTAE	001700	NORTHWOOD TECHNICAL COLLEGE	
Parcel Total:					\$263.15				

LEGAL DESCRIPTION: T48 R15-W S21 SWNE				PARCEL NO: TS-030-02016-00				CONTROL NO: 75288	
40	\$24,007.49	0.91954693	\$22,076.01						
				0	\$0.00	STAT	999999	STATE OF WISCONSIN	
				0.00392430	\$86.63	CNTY	16	DOUGLAS COUNTY	
				0.00124560	\$27.50	MUNI	16030	TOWN OF SUPERIOR	
				0.00648960	\$143.26	REG	165663	SCH D OF SUPERIOR	
				0.000261	\$5.76	VTAE	001700	NORTHWOOD TECHNICAL COLLEGE	
Parcel Total:					\$263.15				

LEGAL DESCRIPTION: T48 R15-W S21 NWNE				PARCEL NO: TS-030-02016-00				CONTROL NO: 75289	
40	\$24,007.49	0.91954693	\$22,076.01						
				0	\$0.00	STAT	999999	STATE OF WISCONSIN	
				0.00392430	\$86.63	CNTY	16	DOUGLAS COUNTY	
				0.00124560	\$27.50	MUNI	16030	TOWN OF SUPERIOR	
				0.00648960	\$143.26	REG	165663	SCH D OF SUPERIOR	
				0.000261	\$5.76	VTAE	001700	NORTHWOOD TECHNICAL COLLEGE	
Parcel Total:					\$263.15				



State of Wisconsin / Department of Natural Resources

Tony Evers , Governor

Adam N Payne , Secretary

5/22/2023

Chapter 70.114 - Aids Payment Worksheet For Tax Year 2022(Payment Year 2023) - Payment Due January 31, 2023

1646 of 7056

LEGAL DESCRIPTION: T48 R15-W S29 NENE				PARCEL NO: TS-030-02140-00				CONTROL NO: 75290	
40	\$24,007.49	0.91954693	\$22,076.01	0	\$0.00	STAT	999999	STATE OF WISCONSIN	
				0.00392430	\$86.63	CNTY	16	DOUGLAS COUNTY	
				0.00124560	\$27.50	MUNI	16030	TOWN OF SUPERIOR	
				0.00648960	\$143.26	REG	165663	SCH D OF SUPERIOR	
				0.000261	\$5.76	VTAE	001700	NORTHWOOD TECHNICAL COLLEGE	
Parcel Total:				\$263.15					

LEGAL DESCRIPTION: T48 R15-W S29 NWNE				PARCEL NO: TS-030-02140-00				CONTROL NO: 75291	
40	\$24,007.49	0.91954693	\$22,076.01	0	\$0.00	STAT	999999	STATE OF WISCONSIN	
				0.00392430	\$86.63	CNTY	16	DOUGLAS COUNTY	
				0.00124560	\$27.50	MUNI	16030	TOWN OF SUPERIOR	
				0.00648960	\$143.26	REG	165663	SCH D OF SUPERIOR	
				0.000261	\$5.76	VTAE	001700	NORTHWOOD TECHNICAL COLLEGE	
Parcel Total:				\$263.15					

LEGAL DESCRIPTION: T48 R15-W S29 SWNE				PARCEL NO: TS-030-02140-00				CONTROL NO: 75292	
40	\$24,007.49	0.91954693	\$22,076.01	0	\$0.00	STAT	999999	STATE OF WISCONSIN	
				0.00392430	\$86.63	CNTY	16	DOUGLAS COUNTY	
				0.00124560	\$27.50	MUNI	16030	TOWN OF SUPERIOR	
				0.00648960	\$143.26	REG	165663	SCH D OF SUPERIOR	
				0.000261	\$5.76	VTAE	001700	NORTHWOOD TECHNICAL COLLEGE	
Parcel Total:				\$263.15					



State of Wisconsin / Department of Natural Resources

Tony Evers , Governor

Adam N Payne , Secretary

5/22/2023

Chapter 70.114 - Aids Payment Worksheet For Tax Year 2022(Payment Year 2023) - Payment Due January 31, 2023

1647 of 7056

LEGAL DESCRIPTION: T48 R15-W S29 SENE				PARCEL NO: TS-030-02140-00				CONTROL NO: 75293	
40	\$24,007.49	0.91954693	\$22,076.01						
				0	\$0.00	STAT	999999	STATE OF WISCONSIN	
				0.00392430	\$86.63	CNTY	16	DOUGLAS COUNTY	
				0.00124560	\$27.50	MUNI	16030	TOWN OF SUPERIOR	
				0.00648960	\$143.26	REG	165663	SCH D OF SUPERIOR	
				0.000261	\$5.76	VTAE	001700	NORTHWOOD TECHNICAL COLLEGE	
Parcel Total:					\$263.15				

LEGAL DESCRIPTION: T48 R15-W S29 SENW				PARCEL NO: TS-030-02141-00				CONTROL NO: 75294	
40	\$24,007.49	0.91954693	\$22,076.01						
				0	\$0.00	STAT	999999	STATE OF WISCONSIN	
				0.00392430	\$86.63	CNTY	16	DOUGLAS COUNTY	
				0.00124560	\$27.50	MUNI	16030	TOWN OF SUPERIOR	
				0.00648960	\$143.26	REG	165663	SCH D OF SUPERIOR	
				0.000261	\$5.76	VTAE	001700	NORTHWOOD TECHNICAL COLLEGE	
Parcel Total:					\$263.15				

LEGAL DESCRIPTION: T48 R15-W S29 SWNW				PARCEL NO: TS-030-02141-00				CONTROL NO: 75295	
40	\$24,007.49	0.91954693	\$22,076.01						
				0	\$0.00	STAT	999999	STATE OF WISCONSIN	
				0.00392430	\$86.63	CNTY	16	DOUGLAS COUNTY	
				0.00124560	\$27.50	MUNI	16030	TOWN OF SUPERIOR	
				0.00648960	\$143.26	REG	165663	SCH D OF SUPERIOR	
				0.000261	\$5.76	VTAE	001700	NORTHWOOD TECHNICAL COLLEGE	
Parcel Total:					\$263.15				



State of Wisconsin / Department of Natural Resources

Tony Evers , Governor

Adam N Payne , Secretary

5/22/2023

Chapter 70.114 - Aids Payment Worksheet For Tax Year 2022(Payment Year 2023) - Payment Due January 31, 2023

1648 of 7056

LEGAL DESCRIPTION: T48 R15-W S29 NWNW				PARCEL NO: TS-030-02141-00				CONTROL NO: 75296	
40	\$24,007.49	0.91954693	\$22,076.01	0	\$0.00	STAT	999999	STATE OF WISCONSIN	
				0.00392430	\$86.63	CNTY	16	DOUGLAS COUNTY	
				0.00124560	\$27.50	MUNI	16030	TOWN OF SUPERIOR	
				0.00648960	\$143.26	REG	165663	SCH D OF SUPERIOR	
				0.000261	\$5.76	VTAE	001700	NORTHWOOD TECHNICAL COLLEGE	
Parcel Total:				\$263.15					

LEGAL DESCRIPTION: T48 R15-W S29 NENW				PARCEL NO: TS-030-02141-00				CONTROL NO: 75297	
40	\$24,007.49	0.91954693	\$22,076.01	0	\$0.00	STAT	999999	STATE OF WISCONSIN	
				0.00392430	\$86.63	CNTY	16	DOUGLAS COUNTY	
				0.00124560	\$27.50	MUNI	16030	TOWN OF SUPERIOR	
				0.00648960	\$143.26	REG	165663	SCH D OF SUPERIOR	
				0.000261	\$5.76	VTAE	001700	NORTHWOOD TECHNICAL COLLEGE	
Parcel Total:				\$263.15					

LEGAL DESCRIPTION: T48 R15-W S29 NESW				PARCEL NO: TS-030-02142-00				CONTROL NO: 75298	
40	\$24,007.49	0.91954693	\$22,076.01	0	\$0.00	STAT	999999	STATE OF WISCONSIN	
				0.00392430	\$86.63	CNTY	16	DOUGLAS COUNTY	
				0.00124560	\$27.50	MUNI	16030	TOWN OF SUPERIOR	
				0.00648960	\$143.26	REG	165663	SCH D OF SUPERIOR	
				0.000261	\$5.76	VTAE	001700	NORTHWOOD TECHNICAL COLLEGE	
Parcel Total:				\$263.15					



State of Wisconsin / Department of Natural Resources

Tony Evers , Governor

Adam N Payne , Secretary

5/22/2023

Chapter 70.114 - Aids Payment Worksheet For Tax Year 2022(Payment Year 2023) - Payment Due January 31, 2023

1649 of 7056

LEGAL DESCRIPTION: T48 R15-W S29 NWSW				PARCEL NO: TS-030-02142-00				CONTROL NO: 75299	
40	\$24,007.49	0.91954693	\$22,076.01	0	\$0.00	STAT	999999	STATE OF WISCONSIN	
				0.00392430	\$86.63	CNTY	16	DOUGLAS COUNTY	
				0.00124560	\$27.50	MUNI	16030	TOWN OF SUPERIOR	
				0.00648960	\$143.26	REG	165663	SCH D OF SUPERIOR	
				0.000261	\$5.76	VTAE	001700	NORTHWOOD TECHNICAL COLLEGE	
Parcel Total:				\$263.15					

LEGAL DESCRIPTION: T48 R15-W S29 SWSW				PARCEL NO: TS-030-02142-00				CONTROL NO: 75300	
40	\$24,007.49	0.91954693	\$22,076.01	0	\$0.00	STAT	999999	STATE OF WISCONSIN	
				0.00392430	\$86.63	CNTY	16	DOUGLAS COUNTY	
				0.00124560	\$27.50	MUNI	16030	TOWN OF SUPERIOR	
				0.00648960	\$143.26	REG	165663	SCH D OF SUPERIOR	
				0.000261	\$5.76	VTAE	001700	NORTHWOOD TECHNICAL COLLEGE	
Parcel Total:				\$263.15					

LEGAL DESCRIPTION: T48 R15-W S29 SESW				PARCEL NO: TS-030-02142-00				CONTROL NO: 75301	
40	\$24,007.49	0.91954693	\$22,076.01	0	\$0.00	STAT	999999	STATE OF WISCONSIN	
				0.00392430	\$86.63	CNTY	16	DOUGLAS COUNTY	
				0.00124560	\$27.50	MUNI	16030	TOWN OF SUPERIOR	
				0.00648960	\$143.26	REG	165663	SCH D OF SUPERIOR	
				0.000261	\$5.76	VTAE	001700	NORTHWOOD TECHNICAL COLLEGE	
Parcel Total:				\$263.15					



State of Wisconsin / Department of Natural Resources

Tony Evers , Governor

Adam N Payne , Secretary

5/22/2023

Chapter 70.114 - Aids Payment Worksheet For Tax Year 2022(Payment Year 2023) - Payment Due January 31, 2023

1650 of 7056

LEGAL DESCRIPTION: T48 R15-W S28 NWNE				PARCEL NO: TS-030-02123-00				CONTROL NO: 75302	
40	\$28,056.95	0.91954693	\$25,799.68						
				0	\$0.00	STAT	999999	STATE OF WISCONSIN	
				0.00392430	\$101.25	CNTY	16	DOUGLAS COUNTY	
				0.00124560	\$32.14	MUNI	16030	TOWN OF SUPERIOR	
				0.00648960	\$167.43	REG	165663	SCH D OF SUPERIOR	
				0.000261	\$6.73	VTAE	001700	NORTHWOOD TECHNICAL COLLEGE	
Parcel Total:					\$307.55				

LEGAL DESCRIPTION: T48 R15-W S14 PT OF NWSW				PARCEL NO: TS-030-01950-00				CONTROL NO: 75303	
8	\$10,123.64	0.91954693	\$9,309.16						
				0	\$0.00	STAT	999999	STATE OF WISCONSIN	
				0.00392430	\$36.53	CNTY	16	DOUGLAS COUNTY	
				0.00124560	\$11.60	MUNI	16030	TOWN OF SUPERIOR	
				0.00648960	\$60.41	REG	165663	SCH D OF SUPERIOR	
				0.000261	\$2.43	VTAE	001700	NORTHWOOD TECHNICAL COLLEGE	
Parcel Total:					\$110.97				

LEGAL DESCRIPTION: T48 R15-W S14 PT OF SWSW				PARCEL NO: TS-030-01951-00				CONTROL NO: 75304	
8	\$10,123.64	0.91954693	\$9,309.16						
				0	\$0.00	STAT	999999	STATE OF WISCONSIN	
				0.00392430	\$36.53	CNTY	16	DOUGLAS COUNTY	
				0.00124560	\$11.60	MUNI	16030	TOWN OF SUPERIOR	
				0.00648960	\$60.41	REG	165663	SCH D OF SUPERIOR	
				0.000261	\$2.43	VTAE	001700	NORTHWOOD TECHNICAL COLLEGE	
Parcel Total:					\$110.97				



State of Wisconsin / Department of Natural Resources

Tony Evers , Governor

Adam N Payne , Secretary

5/22/2023

Chapter 70.114 - Aids Payment Worksheet For Tax Year 2022(Payment Year 2023) - Payment Due January 31, 2023

1651 of 7056

LEGAL DESCRIPTION: T48 R15-W S21 SENW				PARCEL NO: TS-030-02019-00				CONTROL NO: 75305	
40	\$30,081.68	0.91954693	\$27,661.51						
				0	\$0.00	STAT	999999	STATE OF WISCONSIN	
				0.00392430	\$108.55	CNTY	16	DOUGLAS COUNTY	
				0.00124560	\$34.45	MUNI	16030	TOWN OF SUPERIOR	
				0.00648960	\$179.51	REG	165663	SCH D OF SUPERIOR	
				0.000261	\$7.22	VTAE	001700	NORTHWOOD TECHNICAL COLLEGE	
Parcel Total:					\$329.73				

LEGAL DESCRIPTION: T48 R15-W S21 PT OF NESW				PARCEL NO: TS-030-02020-00				CONTROL NO: 75306	
37	\$27,333.83	0.91954693	\$25,134.74						
				0	\$0.00	STAT	999999	STATE OF WISCONSIN	
				0.00392430	\$98.64	CNTY	16	DOUGLAS COUNTY	
				0.00124560	\$31.31	MUNI	16030	TOWN OF SUPERIOR	
				0.00648960	\$163.11	REG	165663	SCH D OF SUPERIOR	
				0.000261	\$6.56	VTAE	001700	NORTHWOOD TECHNICAL COLLEGE	
Parcel Total:					\$299.62				

LEGAL DESCRIPTION: T48 R15-W S21 PT OF NWSE				PARCEL NO: TS-030-02024-00				CONTROL NO: 75307	
37	\$27,333.83	0.91954693	\$25,134.74						
				0	\$0.00	STAT	999999	STATE OF WISCONSIN	
				0.00392430	\$98.64	CNTY	16	DOUGLAS COUNTY	
				0.00124560	\$31.31	MUNI	16030	TOWN OF SUPERIOR	
				0.00648960	\$163.11	REG	165663	SCH D OF SUPERIOR	
				0.000261	\$6.56	VTAE	001700	NORTHWOOD TECHNICAL COLLEGE	
Parcel Total:					\$299.62				



State of Wisconsin / Department of Natural Resources

Tony Evers , Governor

Adam N Payne , Secretary

5/22/2023

Chapter 70.114 - Aids Payment Worksheet For Tax Year 2022(Payment Year 2023) - Payment Due January 31, 2023

1652 of 7056

LEGAL DESCRIPTION: T48 R15-W S21 PT OF NESE				PARCEL NO: TS-030-02023-00				CONTROL NO: 75308	
38	\$27,333.83	0.91954693	\$25,134.74	0	\$0.00	STAT	999999	STATE OF WISCONSIN	
				0.00392430	\$98.64	CNTY	16	DOUGLAS COUNTY	
				0.00124560	\$31.31	MUNI	16030	TOWN OF SUPERIOR	
				0.00648960	\$163.11	REG	165663	SCH D OF SUPERIOR	
				0.000261	\$6.56	VTAE	001700	NORTHWOOD TECHNICAL COLLEGE	
Parcel Total:				\$299.62					

LEGAL DESCRIPTION: T48 R15-W S22 PT OF NESE				PARCEL NO: TS-030-02034-00				CONTROL NO: 75309	
38.49	\$27,333.83	0.91954693	\$25,134.74	0	\$0.00	STAT	999999	STATE OF WISCONSIN	
				0.00392430	\$98.64	CNTY	16	DOUGLAS COUNTY	
				0.00124560	\$31.31	MUNI	16030	TOWN OF SUPERIOR	
				0.00648960	\$163.11	REG	165663	SCH D OF SUPERIOR	
				0.000261	\$6.56	VTAE	001700	NORTHWOOD TECHNICAL COLLEGE	
Parcel Total:				\$299.62					

LEGAL DESCRIPTION: T48 R15-W S22 PT OF NWSE				PARCEL NO: TS-030-02035-00				CONTROL NO: 75310	
38.49	\$27,333.83	0.91954693	\$25,134.74	0	\$0.00	STAT	999999	STATE OF WISCONSIN	
				0.00392430	\$98.64	CNTY	16	DOUGLAS COUNTY	
				0.00124560	\$31.31	MUNI	16030	TOWN OF SUPERIOR	
				0.00648960	\$163.11	REG	165663	SCH D OF SUPERIOR	
				0.000261	\$6.56	VTAE	001700	NORTHWOOD TECHNICAL COLLEGE	
Parcel Total:				\$299.62					



State of Wisconsin / Department of Natural Resources

Tony Evers , Governor

Adam N Payne , Secretary

5/22/2023

Chapter 70.114 - Aids Payment Worksheet For Tax Year 2022(Payment Year 2023) - Payment Due January 31, 2023

1653 of 7056

LEGAL DESCRIPTION: T48 R15-W S28 PT OF NENE				PARCEL NO: TS-030-02123-00				CONTROL NO: 75311	
38.6	\$27,333.83	0.91954693	\$25,134.74						
				0	\$0.00	STAT	999999	STATE OF WISCONSIN	
				0.00392430	\$98.64	CNTY	16	DOUGLAS COUNTY	
				0.00124560	\$31.31	MUNI	16030	TOWN OF SUPERIOR	
				0.00648960	\$163.11	REG	165663	SCH D OF SUPERIOR	
				0.000261	\$6.56	VTAE	001700	NORTHWOOD TECHNICAL COLLEGE	
Parcel Total:					\$299.62				

LEGAL DESCRIPTION: T48 R15-W S21 PT OF NWSW				PARCEL NO: TS-030-02021-00				CONTROL NO: 75312	
36.32	\$32,684.90	0.91954693	\$30,055.30						
				0	\$0.00	STAT	999999	STATE OF WISCONSIN	
				0.00392430	\$117.95	CNTY	16	DOUGLAS COUNTY	
				0.00124560	\$37.44	MUNI	16030	TOWN OF SUPERIOR	
				0.00648960	\$195.05	REG	165663	SCH D OF SUPERIOR	
				0.000261	\$7.85	VTAE	001700	NORTHWOOD TECHNICAL COLLEGE	
Parcel Total:					\$358.29				

LEGAL DESCRIPTION: T48 R15-W S22 PT OF NESW				PARCEL NO: TS-030-02030-00				CONTROL NO: 75313	
38.49	\$34,131.13	0.91954693	\$31,385.18						
				0	\$0.00	STAT	999999	STATE OF WISCONSIN	
				0.00392430	\$123.16	CNTY	16	DOUGLAS COUNTY	
				0.00124560	\$39.09	MUNI	16030	TOWN OF SUPERIOR	
				0.00648960	\$203.68	REG	165663	SCH D OF SUPERIOR	
				0.000261	\$8.19	VTAE	001700	NORTHWOOD TECHNICAL COLLEGE	
Parcel Total:					\$374.12				



State of Wisconsin / Department of Natural Resources

Tony Evers , Governor

Adam N Payne , Secretary

5/22/2023

Chapter 70.114 - Aids Payment Worksheet For Tax Year 2022(Payment Year 2023) - Payment Due January 31, 2023

1654 of 7056

LEGAL DESCRIPTION: T48 R15-W S22 PT OF SESW				PARCEL NO: TS-030-02033-00				CONTROL NO: 75314	
39	\$41,073.06	0.91954693	\$37,768.60	0	\$0.00	STAT	999999	STATE OF WISCONSIN	
				0.00392430	\$148.21	CNTY	16	DOUGLAS COUNTY	
				0.00124560	\$47.04	MUNI	16030	TOWN OF SUPERIOR	
				0.00648960	\$245.10	REG	165663	SCH D OF SUPERIOR	
				0.000261	\$9.86	VTAE	001700	NORTHWOOD TECHNICAL COLLEGE	
Parcel Total:				\$450.21					

LEGAL DESCRIPTION: T48 R15-W S22 PT OF SWSE				PARCEL NO: TS-030-02036-00				CONTROL NO: 75315	
30	\$31,238.66	0.91954693	\$28,725.42	0	\$0.00	STAT	999999	STATE OF WISCONSIN	
				0.00392430	\$112.73	CNTY	16	DOUGLAS COUNTY	
				0.00124560	\$35.78	MUNI	16030	TOWN OF SUPERIOR	
				0.00648960	\$186.42	REG	165663	SCH D OF SUPERIOR	
				0.000261	\$7.50	VTAE	001700	NORTHWOOD TECHNICAL COLLEGE	
Parcel Total:				\$342.43					

LEGAL DESCRIPTION: T48 R15-W S22 PT OF SESE				PARCEL NO: TS-030-02037-00				CONTROL NO: 75316	
11	\$10,991.38	0.91954693	\$10,107.09	0	\$0.00	STAT	999999	STATE OF WISCONSIN	
				0.00392430	\$39.66	CNTY	16	DOUGLAS COUNTY	
				0.00124560	\$12.59	MUNI	16030	TOWN OF SUPERIOR	
				0.00648960	\$65.59	REG	165663	SCH D OF SUPERIOR	
				0.000261	\$2.64	VTAE	001700	NORTHWOOD TECHNICAL COLLEGE	
Parcel Total:				\$120.48					



State of Wisconsin / Department of Natural Resources

Tony Evers , Governor

Adam N Payne , Secretary

5/22/2023

Chapter 70.114 - Aids Payment Worksheet For Tax Year 2022(Payment Year 2023) - Payment Due January 31, 2023

1655 of 7056

LEGAL DESCRIPTION: T48 R15-W S23 PT OF NESW PARCEL NO: TS-030-02045-00 CONTROL NO: 75317

14 \$10,991.38 0.91954693 \$10,107.09

0 \$0.00 STAT 999999 STATE OF WISCONSIN

0.00392430 \$39.66 CNTY 16 DOUGLAS COUNTY

0.00124560 \$12.59 MUNI 16030 TOWN OF SUPERIOR

0.00648960 \$65.59 REG 165663 SCH D OF SUPERIOR

0.000261 \$2.64 VTAE 001700 NORTHWOOD TECHNICAL COLLEGE

Parcel Total: \$120.48

LEGAL DESCRIPTION: T48 R15-W S23 PT OF SWNE PARCEL NO: TS-030-02040-00 CONTROL NO: 75318

31 \$24,007.49 0.91954693 \$22,076.01

0 \$0.00 STAT 999999 STATE OF WISCONSIN

0.00392430 \$86.63 CNTY 16 DOUGLAS COUNTY

0.00124560 \$27.50 MUNI 16030 TOWN OF SUPERIOR

0.00648960 \$143.26 REG 165663 SCH D OF SUPERIOR

0.000261 \$5.76 VTAE 001700 NORTHWOOD TECHNICAL COLLEGE

Parcel Total: \$263.15

LEGAL DESCRIPTION: T48 R15-W S23 PT OF SENE PARCEL NO: TS-030-02041-00 CONTROL NO: 75319

13 \$11,569.88 0.91954693 \$10,639.04

0 \$0.00 STAT 999999 STATE OF WISCONSIN

0.00392430 \$41.75 CNTY 16 DOUGLAS COUNTY

0.00124560 \$13.25 MUNI 16030 TOWN OF SUPERIOR

0.00648960 \$69.04 REG 165663 SCH D OF SUPERIOR

0.000261 \$2.78 VTAE 001700 NORTHWOOD TECHNICAL COLLEGE

Parcel Total: \$126.82



State of Wisconsin / Department of Natural Resources

Tony Evers , Governor

Adam N Payne , Secretary

5/22/2023

Chapter 70.114 - Aids Payment Worksheet For Tax Year 2022(Payment Year 2023) - Payment Due January 31, 2023

1656 of 7056

LEGAL DESCRIPTION: T48 R15-W S28 PT OF SWNE				PARCEL NO: TS-030-02123-00				CONTROL NO: 75320	
17	\$11,569.88	0.91954693	\$10,639.04	0	\$0.00	STAT	999999	STATE OF WISCONSIN	
				0.00392430	\$41.75	CNTY	16	DOUGLAS COUNTY	
				0.00124560	\$13.25	MUNI	16030	TOWN OF SUPERIOR	
				0.00648960	\$69.04	REG	165663	SCH D OF SUPERIOR	
				0.000261	\$2.78	VTAE	001700	NORTHWOOD TECHNICAL COLLEGE	
Parcel Total:				\$126.82					

LEGAL DESCRIPTION: T48 R15-W S23 PT OF NWNW				PARCEL NO: TS-030-02043-00				CONTROL NO: 75321	
6.5	\$13,594.60	0.91954693	\$12,500.88	0	\$0.00	STAT	999999	STATE OF WISCONSIN	
				0.00392430	\$49.06	CNTY	16	DOUGLAS COUNTY	
				0.00124560	\$15.57	MUNI	16030	TOWN OF SUPERIOR	
				0.00648960	\$81.13	REG	165663	SCH D OF SUPERIOR	
				0.000261	\$3.26	VTAE	001700	NORTHWOOD TECHNICAL COLLEGE	
Parcel Total:				\$149.02					

LEGAL DESCRIPTION: T48 R15-W S23 PT OF SWNW				PARCEL NO: TS-030-02044-00				CONTROL NO: 75322	
6.5	\$13,594.60	0.91954693	\$12,500.88	0	\$0.00	STAT	999999	STATE OF WISCONSIN	
				0.00392430	\$49.06	CNTY	16	DOUGLAS COUNTY	
				0.00124560	\$15.57	MUNI	16030	TOWN OF SUPERIOR	
				0.00648960	\$81.13	REG	165663	SCH D OF SUPERIOR	
				0.000261	\$3.26	VTAE	001700	NORTHWOOD TECHNICAL COLLEGE	
Parcel Total:				\$149.02					



State of Wisconsin / Department of Natural Resources

Tony Evers , Governor

Adam N Payne , Secretary

5/22/2023

Chapter 70.114 - Aids Payment Worksheet For Tax Year 2022(Payment Year 2023) - Payment Due January 31, 2023

1657 of 7056

LEGAL DESCRIPTION: T48 R15-W S32 PT OF SENW				PARCEL NO: TS-030-02165-00				CONTROL NO: 75323	
13.5	\$13,594.60	0.91954693	\$12,500.88						
				0	\$0.00	STAT	999999	STATE OF WISCONSIN	
				0.00392430	\$49.06	CNTY	16	DOUGLAS COUNTY	
				0.00124560	\$15.57	MUNI	16030	TOWN OF SUPERIOR	
				0.00648960	\$81.13	REG	165663	SCH D OF SUPERIOR	
				0.000261	\$3.26	VTAE	001700	NORTHWOOD TECHNICAL COLLEGE	
Parcel Total:					\$149.02				

LEGAL DESCRIPTION: T48 R15-W S32 PT OF SWNW				PARCEL NO: TS-030-02164-00				CONTROL NO: 75324	
14.5	\$15,040.84	0.91954693	\$13,830.76						
				0	\$0.00	STAT	999999	STATE OF WISCONSIN	
				0.00392430	\$54.28	CNTY	16	DOUGLAS COUNTY	
				0.00124560	\$17.23	MUNI	16030	TOWN OF SUPERIOR	
				0.00648960	\$89.76	REG	165663	SCH D OF SUPERIOR	
				0.000261	\$3.61	VTAE	001700	NORTHWOOD TECHNICAL COLLEGE	
Parcel Total:					\$164.88				

LEGAL DESCRIPTION: T48 R15-W S32 PT OF NWNE				PARCEL NO: TS-030-02158-00				CONTROL NO: 75325	
23.5	\$26,032.22	0.91954693	\$23,937.85						
				0	\$0.00	STAT	999999	STATE OF WISCONSIN	
				0.00392430	\$93.94	CNTY	16	DOUGLAS COUNTY	
				0.00124560	\$29.82	MUNI	16030	TOWN OF SUPERIOR	
				0.00648960	\$155.35	REG	165663	SCH D OF SUPERIOR	
				0.000261	\$6.25	VTAE	001700	NORTHWOOD TECHNICAL COLLEGE	
Parcel Total:					\$285.36				



State of Wisconsin / Department of Natural Resources

Tony Evers , Governor

Adam N Payne , Secretary

5/22/2023

Chapter 70.114 - Aids Payment Worksheet For Tax Year 2022(Payment Year 2023) - Payment Due January 31, 2023

1658 of 7056

LEGAL DESCRIPTION: T48 R15-W S32 PT OF NENE				PARCEL NO: TS-030-02157-00			CONTROL NO: 75326	
0.5	\$578.49	0.91954693	\$531.95					
				0	\$0.00	STAT	999999	STATE OF WISCONSIN
				0.00392430	\$2.09	CNTY	16	DOUGLAS COUNTY
				0.00124560	\$0.66	MUNI	16030	TOWN OF SUPERIOR
				0.00648960	\$3.45	REG	165663	SCH D OF SUPERIOR
				0.000261	\$0.14	VTAE	001700	NORTHWOOD TECHNICAL COLLEGE
Parcel Total:					\$6.34			

LEGAL DESCRIPTION: T48 R15-W S23 PT OF NWSW				PARCEL NO: TS-030-02046-00			CONTROL NO: 75327	
8	\$4,049.46	0.91954693	\$3,723.67					
				0	\$0.00	STAT	999999	STATE OF WISCONSIN
				0.00392430	\$14.61	CNTY	16	DOUGLAS COUNTY
				0.00124560	\$4.64	MUNI	16030	TOWN OF SUPERIOR
				0.00648960	\$24.17	REG	165663	SCH D OF SUPERIOR
				0.000261	\$0.97	VTAE	001700	NORTHWOOD TECHNICAL COLLEGE
Parcel Total:					\$44.39			

LEGAL DESCRIPTION: T48 R15-W S27 PT OF NENW				PARCEL NO: TS-030-02112-00			CONTROL NO: 75328	
6.2	\$5,495.69	0.91954693	\$5,053.55					
				0	\$0.00	STAT	999999	STATE OF WISCONSIN
				0.00392430	\$19.83	CNTY	16	DOUGLAS COUNTY
				0.00124560	\$6.29	MUNI	16030	TOWN OF SUPERIOR
				0.00648960	\$32.80	REG	165663	SCH D OF SUPERIOR
				0.000261	\$1.32	VTAE	001700	NORTHWOOD TECHNICAL COLLEGE
Parcel Total:					\$60.24			



State of Wisconsin / Department of Natural Resources

Tony Evers , Governor

Adam N Payne , Secretary

5/22/2023

Chapter 70.114 - Aids Payment Worksheet For Tax Year 2022(Payment Year 2023) - Payment Due January 31, 2023

1659 of 7056

LEGAL DESCRIPTION: T48 R15-W S27 PT OF NWNW				PARCEL NO: TS-030-02112-00				CONTROL NO: 75329	
23.5	\$19,668.79	0.91954693	\$18,086.37						
				0	\$0.00	STAT	999999	STATE OF WISCONSIN	
				0.00392430	\$70.98	CNTY	16	DOUGLAS COUNTY	
				0.00124560	\$22.53	MUNI	16030	TOWN OF SUPERIOR	
				0.00648960	\$117.37	REG	165663	SCH D OF SUPERIOR	
				0.000261	\$4.72	VTAE	001700	NORTHWOOD TECHNICAL COLLEGE	
Parcel Total:					\$215.60				

LEGAL DESCRIPTION: T48 R15-W S28 PT OF SENE				PARCEL NO: TS-030-02123-00				CONTROL NO: 75330	
2.2	\$1,446.23	0.91954693	\$1,329.88						
				0	\$0.00	STAT	999999	STATE OF WISCONSIN	
				0.00392430	\$5.22	CNTY	16	DOUGLAS COUNTY	
				0.00124560	\$1.66	MUNI	16030	TOWN OF SUPERIOR	
				0.00648960	\$8.63	REG	165663	SCH D OF SUPERIOR	
				0.000261	\$0.35	VTAE	001700	NORTHWOOD TECHNICAL COLLEGE	
Parcel Total:					\$15.86				

LEGAL DESCRIPTION: T48 R15-W S28 PT OF SENW				PARCEL NO: TS-030-02127-00				CONTROL NO: 75331	
16.15	\$17,065.57	0.91954693	\$15,692.59						
				0	\$0.00	STAT	999999	STATE OF WISCONSIN	
				0.00392430	\$61.58	CNTY	16	DOUGLAS COUNTY	
				0.00124560	\$19.55	MUNI	16030	TOWN OF SUPERIOR	
				0.00648960	\$101.84	REG	165663	SCH D OF SUPERIOR	
				0.000261	\$4.10	VTAE	001700	NORTHWOOD TECHNICAL COLLEGE	
Parcel Total:					\$187.07				



State of Wisconsin / Department of Natural Resources

Tony Evers , Governor

Adam N Payne , Secretary

5/22/2023

Chapter 70.114 - Aids Payment Worksheet For Tax Year 2022(Payment Year 2023) - Payment Due January 31, 2023

1660 of 7056

LEGAL DESCRIPTION: T48 R15-W S28 PT OF NESW				PARCEL NO: TS-030-02128-00				CONTROL NO: 75332	
3.5	\$2,024.73	0.91954693	\$1,861.83						
				0	\$0.00	STAT	999999	STATE OF WISCONSIN	
				0.00392430	\$7.31	CNTY	16	DOUGLAS COUNTY	
				0.00124560	\$2.32	MUNI	16030	TOWN OF SUPERIOR	
				0.00648960	\$12.08	REG	165663	SCH D OF SUPERIOR	
				0.000261	\$0.49	VTAE	001700	NORTHWOOD TECHNICAL COLLEGE	
Parcel Total:					\$22.20				

LEGAL DESCRIPTION: T48 R15-W S28 PT OF SWSW				PARCEL NO: TS-030-02129-00				CONTROL NO: 75333	
2.5	\$2,024.73	0.91954693	\$1,861.83						
				0	\$0.00	STAT	999999	STATE OF WISCONSIN	
				0.00392430	\$7.31	CNTY	16	DOUGLAS COUNTY	
				0.00124560	\$2.32	MUNI	16030	TOWN OF SUPERIOR	
				0.00648960	\$12.08	REG	165663	SCH D OF SUPERIOR	
				0.000261	\$0.49	VTAE	001700	NORTHWOOD TECHNICAL COLLEGE	
Parcel Total:					\$22.20				

LEGAL DESCRIPTION: T48 R15-W S28 PT OF NWSW				PARCEL NO: TS-030-02128-00				CONTROL NO: 75334	
33	\$22,561.26	0.91954693	\$20,746.13						
				0	\$0.00	STAT	999999	STATE OF WISCONSIN	
				0.00392430	\$81.41	CNTY	16	DOUGLAS COUNTY	
				0.00124560	\$25.84	MUNI	16030	TOWN OF SUPERIOR	
				0.00648960	\$134.63	REG	165663	SCH D OF SUPERIOR	
				0.000261	\$5.42	VTAE	001700	NORTHWOOD TECHNICAL COLLEGE	
Parcel Total:					\$247.30				



State of Wisconsin / Department of Natural Resources

Tony Evers , Governor

Adam N Payne , Secretary

5/22/2023

Chapter 70.114 - Aids Payment Worksheet For Tax Year 2022(Payment Year 2023) - Payment Due January 31, 2023

1661 of 7056

LEGAL DESCRIPTION: T48 R15-W S29 PT OF SESE	PARCEL NO: TS-030-02143-00	CONTROL NO: 75335
---	----------------------------	-------------------

30.25	\$17,644.06	0.91954693	\$16,224.54
-------	-------------	------------	-------------

0	\$0.00	STAT	999999	STATE OF WISCONSIN
0.00392430	\$63.67	CNTY	16	DOUGLAS COUNTY
0.00124560	\$20.21	MUNI	16030	TOWN OF SUPERIOR
0.00648960	\$105.29	REG	165663	SCH D OF SUPERIOR
0.000261	\$4.24	VTAE	001700	NORTHWOOD TECHNICAL COLLEGE

Parcel Total:	\$193.41
---------------	----------

File Number Total:	\$46,924.32
--------------------	-------------

FILE NO: FI 2419 *	DATE OF PURCHASE: 05/08/1995	GRANTOR: MARY BOLDT
--------------------	------------------------------	---------------------

LEGAL DESCRIPTION: T48 R15-W S23 TOWNSITE OF TP	PARCEL NO: TS-030-02685-00	CONTROL NO: 74738
---	----------------------------	-------------------

0.07	\$867.74	0.91954693	\$797.93
------	----------	------------	----------

0	\$0.00	STAT	999999	STATE OF WISCONSIN
0.00392430	\$3.13	CNTY	16	DOUGLAS COUNTY
0.00124560	\$0.99	MUNI	16030	TOWN OF SUPERIOR
0.00648960	\$5.18	REG	165663	SCH D OF SUPERIOR
0.000261	\$0.21	VTAE	001700	NORTHWOOD TECHNICAL COLLEGE

Parcel Total:	\$9.51
---------------	--------



State of Wisconsin / Department of Natural Resources

Tony Evers , Governor

Adam N Payne , Secretary

5/22/2023

Chapter 70.114 - Aids Payment Worksheet For Tax Year 2022(Payment Year 2023) - Payment Due January 31, 2023

1662 of 7056

LEGAL DESCRIPTION: T48 R15-W S23 TOWNSITE OF TP	PARCEL NO: TS-030-02685-00	CONTROL NO: 74739
---	----------------------------	-------------------

0.07	\$867.74	0.91954693	\$797.93
------	----------	------------	----------

0	\$0.00	STAT	999999	STATE OF WISCONSIN
---	--------	------	--------	--------------------

0.00392430	\$3.13	CNTY	16	DOUGLAS COUNTY
------------	--------	------	----	----------------

0.00124560	\$0.99	MUNI	16030	TOWN OF SUPERIOR
------------	--------	------	-------	------------------

0.00648960	\$5.18	REG	165663	SCH D OF SUPERIOR
------------	--------	-----	--------	-------------------

0.000261	\$0.21	VTAE	001700	NORTHWOOD TECHNICAL COLLEGE
----------	--------	------	--------	-----------------------------

Parcel Total:	\$9.51			
---------------	--------	--	--	--

LEGAL DESCRIPTION: T48 R15-W S23 TOWNSITE OF TP	PARCEL NO: TS-030-02696-00	CONTROL NO: 74740
---	----------------------------	-------------------

0.07	\$867.74	0.91954693	\$797.93
------	----------	------------	----------

0	\$0.00	STAT	999999	STATE OF WISCONSIN
---	--------	------	--------	--------------------

0.00392430	\$3.13	CNTY	16	DOUGLAS COUNTY
------------	--------	------	----	----------------

0.00124560	\$0.99	MUNI	16030	TOWN OF SUPERIOR
------------	--------	------	-------	------------------

0.00648960	\$5.18	REG	165663	SCH D OF SUPERIOR
------------	--------	-----	--------	-------------------

0.000261	\$0.21	VTAE	001700	NORTHWOOD TECHNICAL COLLEGE
----------	--------	------	--------	-----------------------------

Parcel Total:	\$9.51			
---------------	--------	--	--	--

File Number Total:	\$28.53			
--------------------	---------	--	--	--



State of Wisconsin / Department of Natural Resources

Tony Evers , Governor

Adam N Payne , Secretary

5/22/2023

Chapter 70.114 - Aids Payment Worksheet For Tax Year 2022(Payment Year 2023) - Payment Due January 31, 2023

1663 of 7056

FILE NO: FI 2421 *				DATE OF PURCHASE: 05/18/1995				GRANTOR: RICHARD RUPERT			
LEGAL DESCRIPTION: T48 R15-W S23 TOWNSITE OF TP				PARCEL NO: TS-030-02737-00				CONTROL NO: 74751			
0.07	\$867.74	0.91954693	\$797.93								
				0	\$0.00	STAT	999999	STATE OF WISCONSIN			
				0.00392430	\$3.13	CNTY	16	DOUGLAS COUNTY			
				0.00124560	\$0.99	MUNI	16030	TOWN OF SUPERIOR			
				0.00648960	\$5.18	REG	165663	SCH D OF SUPERIOR			
				0.000261	\$0.21	VTAE	001700	NORTHWOOD TECHNICAL COLLEGE			
Parcel Total:					\$9.51						

File Number Total:					\$9.51						
--------------------	--	--	--	--	--------	--	--	--	--	--	--

FILE NO: FI 2422 *				DATE OF PURCHASE: 05/08/1995				GRANTOR: JOHN P MILANI			
LEGAL DESCRIPTION: T48 R15-W S23 TOWNSITE OF TP				PARCEL NO: TS-030-02769-00				CONTROL NO: 74726			
0.07	\$867.74	0.91954693	\$797.93								
				0	\$0.00	STAT	999999	STATE OF WISCONSIN			
				0.00392430	\$3.13	CNTY	16	DOUGLAS COUNTY			
				0.00124560	\$0.99	MUNI	16030	TOWN OF SUPERIOR			
				0.00648960	\$5.18	REG	165663	SCH D OF SUPERIOR			
				0.000261	\$0.21	VTAE	001700	NORTHWOOD TECHNICAL COLLEGE			
Parcel Total:					\$9.51						

File Number Total:					\$9.51						
--------------------	--	--	--	--	--------	--	--	--	--	--	--



State of Wisconsin / Department of Natural Resources

Tony Evers , Governor

Adam N Payne , Secretary

5/22/2023

Chapter 70.114 - Aids Payment Worksheet For Tax Year 2022(Payment Year 2023) - Payment Due January 31, 2023

1664 of 7056

FILE NO: FI 2424 *				DATE OF PURCHASE: 05/30/1995				GRANTOR: ANNA PLESKO			
LEGAL DESCRIPTION: T48 R15-W S08 GOV LOT 4-ONDAIG ST L RV				PARCEL NO: TS-030-01905-00				CONTROL NO: 74734			
1.83	\$46,279.50	0.91954693	\$42,556.17								
				0	\$0.00	STAT	999999	STATE OF WISCONSIN			
				0.00392430	\$167.00	CNTY	16	DOUGLAS COUNTY			
				0.00124560	\$53.01	MUNI	16030	TOWN OF SUPERIOR			
				0.00648960	\$276.17	REG	165663	SCH D OF SUPERIOR			
				0.000261	\$11.11	VTAE	001700	NORTHWOOD TECHNICAL COLLEGE			
Parcel Total:					\$507.29						

File Number Total:					\$507.29						
--------------------	--	--	--	--	----------	--	--	--	--	--	--

FILE NO: FI 2430 *				DATE OF PURCHASE: 07/18/1995				GRANTOR: ROSALIE DUNAISKI			
LEGAL DESCRIPTION: T48 R15-W S23 TOWNSITE OF TP				PARCEL NO: TS-030-02756-00				CONTROL NO: 75531			
0.07	\$867.74	0.91954693	\$797.93								
				0	\$0.00	STAT	999999	STATE OF WISCONSIN			
				0.00392430	\$3.13	CNTY	16	DOUGLAS COUNTY			
				0.00124560	\$0.99	MUNI	16030	TOWN OF SUPERIOR			
				0.00648960	\$5.18	REG	165663	SCH D OF SUPERIOR			
				0.000261	\$0.21	VTAE	001700	NORTHWOOD TECHNICAL COLLEGE			
Parcel Total:					\$9.51						



State of Wisconsin / Department of Natural Resources

Tony Evers , Governor

Adam N Payne , Secretary

5/22/2023

Chapter 70.114 - Aids Payment Worksheet For Tax Year 2022(Payment Year 2023) - Payment Due January 31, 2023

1665 of 7056

LEGAL DESCRIPTION: T48 R15-W S23 TOWNSITE OF TP	PARCEL NO: TS-030-02756-00	CONTROL NO: 75532
---	----------------------------	-------------------

0.07	\$867.74	0.91954693	\$797.93
------	----------	------------	----------

0	\$0.00	STAT	999999	STATE OF WISCONSIN
---	--------	------	--------	--------------------

0.00392430	\$3.13	CNTY	16	DOUGLAS COUNTY
------------	--------	------	----	----------------

0.00124560	\$0.99	MUNI	16030	TOWN OF SUPERIOR
------------	--------	------	-------	------------------

0.00648960	\$5.18	REG	165663	SCH D OF SUPERIOR
------------	--------	-----	--------	-------------------

0.000261	\$0.21	VTAE	001700	NORTHWOOD TECHNICAL COLLEGE
----------	--------	------	--------	-----------------------------

Parcel Total:	\$9.51
---------------	--------

File Number Total:	\$19.02
--------------------	---------

FILE NO: FI 2436 *	DATE OF PURCHASE: 07/31/1995	GRANTOR: ARLENE MCAULIFFE ET AL
--------------------	------------------------------	---------------------------------

LEGAL DESCRIPTION: T48 R15-W S23 TOWNSITE OF TP	PARCEL NO: TS-030-02687-00	CONTROL NO: 75527
---	----------------------------	-------------------

0.07	\$867.74	0.91954693	\$797.93
------	----------	------------	----------

0	\$0.00	STAT	999999	STATE OF WISCONSIN
---	--------	------	--------	--------------------

0.00392430	\$3.13	CNTY	16	DOUGLAS COUNTY
------------	--------	------	----	----------------

0.00124560	\$0.99	MUNI	16030	TOWN OF SUPERIOR
------------	--------	------	-------	------------------

0.00648960	\$5.18	REG	165663	SCH D OF SUPERIOR
------------	--------	-----	--------	-------------------

0.000261	\$0.21	VTAE	001700	NORTHWOOD TECHNICAL COLLEGE
----------	--------	------	--------	-----------------------------

Parcel Total:	\$9.51
---------------	--------



State of Wisconsin / Department of Natural Resources

Tony Evers , Governor

Adam N Payne , Secretary

5/22/2023

Chapter 70.114 - Aids Payment Worksheet For Tax Year 2022(Payment Year 2023) - Payment Due January 31, 2023

1666 of 7056

LEGAL DESCRIPTION: T48 R15-W S23 TOWNSITE OF TP				PARCEL NO: TS-030-02687-00				CONTROL NO: 75528	
0.07	\$867.74	0.91954693	\$797.93						
				0	\$0.00	STAT	999999	STATE OF WISCONSIN	
				0.00392430	\$3.13	CNTY	16	DOUGLAS COUNTY	
				0.00124560	\$0.99	MUNI	16030	TOWN OF SUPERIOR	
				0.00648960	\$5.18	REG	165663	SCH D OF SUPERIOR	
				0.000261	\$0.21	VTAE	001700	NORTHWOOD TECHNICAL COLLEGE	
Parcel Total:					\$9.51				

LEGAL DESCRIPTION: T48 R15-W S23 TOWNSITE OF TP				PARCEL NO: TS-030-02759-00				CONTROL NO: 75529	
0.11	\$867.74	0.91954693	\$797.93						
				0	\$0.00	STAT	999999	STATE OF WISCONSIN	
				0.00392430	\$3.13	CNTY	16	DOUGLAS COUNTY	
				0.00124560	\$0.99	MUNI	16030	TOWN OF SUPERIOR	
				0.00648960	\$5.18	REG	165663	SCH D OF SUPERIOR	
				0.000261	\$0.21	VTAE	001700	NORTHWOOD TECHNICAL COLLEGE	
Parcel Total:					\$9.51				

LEGAL DESCRIPTION: T48 R15-W S23 TOWNSITE OF TP				PARCEL NO: TS-030-02761-00				CONTROL NO: 75530	
0.07	\$867.74	0.91954693	\$797.93						
				0	\$0.00	STAT	999999	STATE OF WISCONSIN	
				0.00392430	\$3.13	CNTY	16	DOUGLAS COUNTY	
				0.00124560	\$0.99	MUNI	16030	TOWN OF SUPERIOR	
				0.00648960	\$5.18	REG	165663	SCH D OF SUPERIOR	
				0.000261	\$0.21	VTAE	001700	NORTHWOOD TECHNICAL COLLEGE	
Parcel Total:					\$9.51				



State of Wisconsin / Department of Natural Resources

Tony Evers , Governor

Adam N Payne , Secretary

5/22/2023

Chapter 70.114 - Aids Payment Worksheet For Tax Year 2022(Payment Year 2023) - Payment Due January 31, 2023

1667 of 7056

File Number Total: \$38.04

FILE NO: FI 2449 * DATE OF PURCHASE: 09/18/1995 GRANTOR: GRACE DUNAISKI

LEGAL DESCRIPTION: T48 R15-W S23 TOWNSITE OF TP PARCEL NO: TS-030-02751-00 CONTROL NO: 75591

0.07 \$867.74 0.91954693 \$797.93

0 \$0.00 STAT 999999 STATE OF WISCONSIN

0.00392430 \$3.13 CNTY 16 DOUGLAS COUNTY

0.00124560 \$0.99 MUNI 16030 TOWN OF SUPERIOR

0.00648960 \$5.18 REG 165663 SCH D OF SUPERIOR

0.000261 \$0.21 VTAE 001700 NORTHWOOD TECHNICAL COLLEGE

Parcel Total: \$9.51

LEGAL DESCRIPTION: T48 R15-W S23 TOWNSITE OF TP PARCEL NO: TS-030-02751-00 CONTROL NO: 75592

0.07 \$867.74 0.91954693 \$797.93

0 \$0.00 STAT 999999 STATE OF WISCONSIN

0.00392430 \$3.13 CNTY 16 DOUGLAS COUNTY

0.00124560 \$0.99 MUNI 16030 TOWN OF SUPERIOR

0.00648960 \$5.18 REG 165663 SCH D OF SUPERIOR

0.000261 \$0.21 VTAE 001700 NORTHWOOD TECHNICAL COLLEGE

Parcel Total: \$9.51

File Number Total: \$19.02



State of Wisconsin / Department of Natural Resources

Tony Evers , Governor

Adam N Payne , Secretary

5/22/2023

Chapter 70.114 - Aids Payment Worksheet For Tax Year 2022(Payment Year 2023) - Payment Due January 31, 2023

1668 of 7056

FILE NO: FI 2451 *	DATE OF PURCHASE: 09/25/1995	GRANTOR: DOROTHY A LITTLEFIELD
LEGAL DESCRIPTION: T48 R15-W S23 TOWNSITE OF TP	PARCEL NO: TS-030-02709-00	CONTROL NO: 75526
0.07	\$867.74	0.91954693 \$797.93
	0	\$0.00 STAT 999999 STATE OF WISCONSIN
	0.00392430	\$3.13 CNTY 16 DOUGLAS COUNTY
	0.00124560	\$0.99 MUNI 16030 TOWN OF SUPERIOR
	0.00648960	\$5.18 REG 165663 SCH D OF SUPERIOR
	0.000261	\$0.21 VTAE 001700 NORTHWOOD TECHNICAL COLLEGE
Parcel Total:		\$9.51

File Number Total:	\$9.51
--------------------	--------

FILE NO: FI 2452 *	DATE OF PURCHASE: 09/26/1995	GRANTOR: MILAN PEINOVICH
LEGAL DESCRIPTION: T48 R15-W S23 TOWNSITE OF TP	PARCEL NO: TS-030-02707-00	CONTROL NO: 75533
0.07	\$867.74	0.91954693 \$797.93
	0	\$0.00 STAT 999999 STATE OF WISCONSIN
	0.00392430	\$3.13 CNTY 16 DOUGLAS COUNTY
	0.00124560	\$0.99 MUNI 16030 TOWN OF SUPERIOR
	0.00648960	\$5.18 REG 165663 SCH D OF SUPERIOR
	0.000261	\$0.21 VTAE 001700 NORTHWOOD TECHNICAL COLLEGE
Parcel Total:		\$9.51

File Number Total:	\$9.51
--------------------	--------



State of Wisconsin / Department of Natural Resources

Tony Evers , Governor

Adam N Payne , Secretary

5/22/2023

Chapter 70.114 - Aids Payment Worksheet For Tax Year 2022(Payment Year 2023) - Payment Due January 31, 2023

1669 of 7056

FILE NO: FI 2466 *	DATE OF PURCHASE: 12/20/1995	GRANTOR: MARGARET LATTA ET AL
LEGAL DESCRIPTION: T48 R15-W S23 TOWNSITE OF TP	PARCEL NO: TS-030-02776-00	CONTROL NO: 76152
0.07	\$867.74	0.91954693 \$797.93
	0	\$0.00 STAT 999999 STATE OF WISCONSIN
	0.00392430	\$3.13 CNTY 16 DOUGLAS COUNTY
	0.00124560	\$0.99 MUNI 16030 TOWN OF SUPERIOR
	0.00648960	\$5.18 REG 165663 SCH D OF SUPERIOR
	0.000261	\$0.21 VTAE 001700 NORTHWOOD TECHNICAL COLLEGE
Parcel Total:		\$9.51

LEGAL DESCRIPTION: T48 R15-W S23 TOWNSITE OF TP	PARCEL NO: TS-030-02776-00	CONTROL NO: 76153
0.07	\$867.74	0.91954693 \$797.93
	0	\$0.00 STAT 999999 STATE OF WISCONSIN
	0.00392430	\$3.13 CNTY 16 DOUGLAS COUNTY
	0.00124560	\$0.99 MUNI 16030 TOWN OF SUPERIOR
	0.00648960	\$5.18 REG 165663 SCH D OF SUPERIOR
	0.000261	\$0.21 VTAE 001700 NORTHWOOD TECHNICAL COLLEGE
Parcel Total:		\$9.51

File Number Total:	\$19.02
--------------------	---------



State of Wisconsin / Department of Natural Resources

Tony Evers , Governor

Adam N Payne , Secretary

5/22/2023

Chapter 70.114 - Aids Payment Worksheet For Tax Year 2022(Payment Year 2023) - Payment Due January 31, 2023

1670 of 7056

FILE NO: FI 2496 *				DATE OF PURCHASE: 11/14/1996				GRANTOR: ALEXANDER CHAUDOIR			
LEGAL DESCRIPTION: T48 R15-W S14 PT OF SENW				PARCEL NO: TS-030-01948-00				CONTROL NO: 77497			
37.9	\$17,798.37	0.91954693	\$16,366.44								
				0	\$0.00	STAT	999999	STATE OF WISCONSIN			
				0.00392430	\$64.23	CNTY	16	DOUGLAS COUNTY			
				0.00124560	\$20.39	MUNI	16030	TOWN OF SUPERIOR			
				0.00648960	\$106.21	REG	165663	SCH D OF SUPERIOR			
				0.000261	\$4.27	VTAE	001700	NORTHWOOD TECHNICAL COLLEGE			
Parcel Total:					\$195.10						

LEGAL DESCRIPTION: T48 R15-W S22 PT OF NWSW				PARCEL NO: TS-030-02031-00				CONTROL NO: 77498			
38.49	\$18,073.72	0.91954693	\$16,619.63								
				0	\$0.00	STAT	999999	STATE OF WISCONSIN			
				0.00392430	\$65.22	CNTY	16	DOUGLAS COUNTY			
				0.00124560	\$20.70	MUNI	16030	TOWN OF SUPERIOR			
				0.00648960	\$107.85	REG	165663	SCH D OF SUPERIOR			
				0.000261	\$4.34	VTAE	001700	NORTHWOOD TECHNICAL COLLEGE			
Parcel Total:					\$198.11						



State of Wisconsin / Department of Natural Resources

Tony Evers , Governor

Adam N Payne , Secretary

5/22/2023

Chapter 70.114 - Aids Payment Worksheet For Tax Year 2022(Payment Year 2023) - Payment Due January 31, 2023

1671 of 7056

LEGAL DESCRIPTION: T48 R15-W S22 SWSW				PARCEL NO: TS-030-02032-00				CONTROL NO: 77499	
40	\$18,784.11	0.91954693	\$17,272.87						
				0	\$0.00	STAT	999999	STATE OF WISCONSIN	
				0.00392430	\$67.78	CNTY	16	DOUGLAS COUNTY	
				0.00124560	\$21.51	MUNI	16030	TOWN OF SUPERIOR	
				0.00648960	\$112.09	REG	165663	SCH D OF SUPERIOR	
				0.000261	\$4.51	VTAE	001700	NORTHWOOD TECHNICAL COLLEGE	
Parcel Total:					\$205.89				

LEGAL DESCRIPTION: T48 R15-W S14 1ST D ST LOUIS				PARCEL NO: TS-030-02632-00				CONTROL NO: 77500	
0.07	\$33.04	0.91954693	\$30.38						
				0	\$0.00	STAT	999999	STATE OF WISCONSIN	
				0.00392430	\$0.12	CNTY	16	DOUGLAS COUNTY	
				0.00124560	\$0.04	MUNI	16030	TOWN OF SUPERIOR	
				0.00648960	\$0.20	REG	165663	SCH D OF SUPERIOR	
				0.000261	\$0.01	VTAE	001700	NORTHWOOD TECHNICAL COLLEGE	
Parcel Total:					\$0.37				

LEGAL DESCRIPTION: T48 R15-W S14 1ST D ST LOUIS				PARCEL NO: TS-030-02632-00				CONTROL NO: 77501	
0.07	\$33.04	0.91954693	\$30.38						
				0	\$0.00	STAT	999999	STATE OF WISCONSIN	
				0.00392430	\$0.12	CNTY	16	DOUGLAS COUNTY	
				0.00124560	\$0.04	MUNI	16030	TOWN OF SUPERIOR	
				0.00648960	\$0.20	REG	165663	SCH D OF SUPERIOR	
				0.000261	\$0.01	VTAE	001700	NORTHWOOD TECHNICAL COLLEGE	
Parcel Total:					\$0.37				



State of Wisconsin / Department of Natural Resources

Tony Evers , Governor

Adam N Payne , Secretary

5/22/2023

Chapter 70.114 - Aids Payment Worksheet For Tax Year 2022(Payment Year 2023) - Payment Due January 31, 2023

1672 of 7056

LEGAL DESCRIPTION: T48 R15-W S14 1ST D ST LOUIS				PARCEL NO: TS-030-02632-00				CONTROL NO: 77502	
0.07	\$33.04	0.91954693	\$30.38						
				0	\$0.00	STAT	999999	STATE OF WISCONSIN	
				0.00392430	\$0.12	CNTY	16	DOUGLAS COUNTY	
				0.00124560	\$0.04	MUNI	16030	TOWN OF SUPERIOR	
				0.00648960	\$0.20	REG	165663	SCH D OF SUPERIOR	
				0.000261	\$0.01	VTAE	001700	NORTHWOOD TECHNICAL COLLEGE	
Parcel Total:					\$0.37				

LEGAL DESCRIPTION: T48 R15-W S14 1ST D ST LOUIS				PARCEL NO: TS-030-02632-00				CONTROL NO: 77503	
0.07	\$33.04	0.91954693	\$30.38						
				0	\$0.00	STAT	999999	STATE OF WISCONSIN	
				0.00392430	\$0.12	CNTY	16	DOUGLAS COUNTY	
				0.00124560	\$0.04	MUNI	16030	TOWN OF SUPERIOR	
				0.00648960	\$0.20	REG	165663	SCH D OF SUPERIOR	
				0.000261	\$0.01	VTAE	001700	NORTHWOOD TECHNICAL COLLEGE	
Parcel Total:					\$0.37				

LEGAL DESCRIPTION: T48 R15-W S14 1ST D ST LOUIS				PARCEL NO: TS-030-02632-00				CONTROL NO: 77504	
0.07	\$33.04	0.91954693	\$30.38						
				0	\$0.00	STAT	999999	STATE OF WISCONSIN	
				0.00392430	\$0.12	CNTY	16	DOUGLAS COUNTY	
				0.00124560	\$0.04	MUNI	16030	TOWN OF SUPERIOR	
				0.00648960	\$0.20	REG	165663	SCH D OF SUPERIOR	
				0.000261	\$0.01	VTAE	001700	NORTHWOOD TECHNICAL COLLEGE	
Parcel Total:					\$0.37				



State of Wisconsin / Department of Natural Resources

Tony Evers , Governor

Adam N Payne , Secretary

5/22/2023

Chapter 70.114 - Aids Payment Worksheet For Tax Year 2022(Payment Year 2023) - Payment Due January 31, 2023

1673 of 7056

LEGAL DESCRIPTION: T48 R15-W S14 1ST D ST LOUIS				PARCEL NO: TS-030-02632-00				CONTROL NO: 77505	
0.07	\$33.04	0.91954693	\$30.38						
				0	\$0.00	STAT	999999	STATE OF WISCONSIN	
				0.00392430	\$0.12	CNTY	16	DOUGLAS COUNTY	
				0.00124560	\$0.04	MUNI	16030	TOWN OF SUPERIOR	
				0.00648960	\$0.20	REG	165663	SCH D OF SUPERIOR	
				0.000261	\$0.01	VTAE	001700	NORTHWOOD TECHNICAL COLLEGE	
Parcel Total:					\$0.37				

LEGAL DESCRIPTION: T48 R15-W S14 1ST D ST LOUIS				PARCEL NO: TS-030-02632-00				CONTROL NO: 77506	
0.07	\$33.04	0.91954693	\$30.38						
				0	\$0.00	STAT	999999	STATE OF WISCONSIN	
				0.00392430	\$0.12	CNTY	16	DOUGLAS COUNTY	
				0.00124560	\$0.04	MUNI	16030	TOWN OF SUPERIOR	
				0.00648960	\$0.20	REG	165663	SCH D OF SUPERIOR	
				0.000261	\$0.01	VTAE	001700	NORTHWOOD TECHNICAL COLLEGE	
Parcel Total:					\$0.37				

LEGAL DESCRIPTION: T48 R15-W S14 1ST D ST LOUIS				PARCEL NO: TS-030-02632-00				CONTROL NO: 77507	
0.15	\$71.59	0.91954693	\$65.83						
				0	\$0.00	STAT	999999	STATE OF WISCONSIN	
				0.00392430	\$0.26	CNTY	16	DOUGLAS COUNTY	
				0.00124560	\$0.08	MUNI	16030	TOWN OF SUPERIOR	
				0.00648960	\$0.43	REG	165663	SCH D OF SUPERIOR	
				0.000261	\$0.02	VTAE	001700	NORTHWOOD TECHNICAL COLLEGE	
Parcel Total:					\$0.79				



State of Wisconsin / Department of Natural Resources

Tony Evers , Governor

Adam N Payne , Secretary

5/22/2023

Chapter 70.114 - Aids Payment Worksheet For Tax Year 2022(Payment Year 2023) - Payment Due January 31, 2023

1674 of 7056

LEGAL DESCRIPTION: T48 R15-W S14 1ST D ST LOUIS	PARCEL NO: TS-030-02632-00	CONTROL NO: 77509
---	----------------------------	-------------------

0.23	\$110.14	0.91954693	\$101.28
------	----------	------------	----------

0	\$0.00	STAT	999999	STATE OF WISCONSIN
---	--------	------	--------	--------------------

0.00392430	\$0.40	CNTY	16	DOUGLAS COUNTY
------------	--------	------	----	----------------

0.00124560	\$0.13	MUNI	16030	TOWN OF SUPERIOR
------------	--------	------	-------	------------------

0.00648960	\$0.66	REG	165663	SCH D OF SUPERIOR
------------	--------	-----	--------	-------------------

0.000261	\$0.03	VTAE	001700	NORTHWOOD TECHNICAL COLLEGE
----------	--------	------	--------	-----------------------------

Parcel Total:	\$1.22
---------------	--------

File Number Total:	\$603.70
--------------------	----------

FILE NO: FI 2604 *	DATE OF PURCHASE: 07/15/1999	GRANTOR: DOUGLAS COUNTY
--------------------	------------------------------	-------------------------

LEGAL DESCRIPTION: T48 R15-W S17 NENE	PARCEL NO: 083361	CONTROL NO: 83361
---------------------------------------	-------------------	-------------------

40	\$22,128.35	0.91954693	\$20,348.06
----	-------------	------------	-------------

0	\$0.00	STAT	999999	STATE OF WISCONSIN
---	--------	------	--------	--------------------

0.00392430	\$79.85	CNTY	16	DOUGLAS COUNTY
------------	---------	------	----	----------------

0.00124560	\$25.35	MUNI	16030	TOWN OF SUPERIOR
------------	---------	------	-------	------------------

0.00648960	\$132.05	REG	165663	SCH D OF SUPERIOR
------------	----------	-----	--------	-------------------

0.000261	\$5.31	VTAE	001700	NORTHWOOD TECHNICAL COLLEGE
----------	--------	------	--------	-----------------------------

Parcel Total:	\$242.56
---------------	----------



State of Wisconsin / Department of Natural Resources

Tony Evers , Governor

Adam N Payne , Secretary

5/22/2023

Chapter 70.114 - Aids Payment Worksheet For Tax Year 2022(Payment Year 2023) - Payment Due January 31, 2023

1675 of 7056

LEGAL DESCRIPTION: T48 R15-W S17 NWNE				PARCEL NO: 083362	CONTROL NO: 83362			
40	\$22,128.35	0.91954693	\$20,348.06					
		0	\$0.00	STAT	999999	STATE OF WISCONSIN		
		0.00392430	\$79.85	CNTY	16	DOUGLAS COUNTY		
		0.00124560	\$25.35	MUNI	16030	TOWN OF SUPERIOR		
		0.00648960	\$132.05	REG	165663	SCH D OF SUPERIOR		
		0.000261	\$5.31	VTAE	001700	NORTHWOOD TECHNICAL COLLEGE		
Parcel Total:				\$242.56				

LEGAL DESCRIPTION: T48 R15-W S17 SWNE				PARCEL NO: 083363	CONTROL NO: 83363			
40	\$22,128.35	0.91954693	\$20,348.06					
		0	\$0.00	STAT	999999	STATE OF WISCONSIN		
		0.00392430	\$79.85	CNTY	16	DOUGLAS COUNTY		
		0.00124560	\$25.35	MUNI	16030	TOWN OF SUPERIOR		
		0.00648960	\$132.05	REG	165663	SCH D OF SUPERIOR		
		0.000261	\$5.31	VTAE	001700	NORTHWOOD TECHNICAL COLLEGE		
Parcel Total:				\$242.56				

LEGAL DESCRIPTION: T48 R15-W S17 SENE				PARCEL NO: 083364	CONTROL NO: 83364			
40	\$22,128.35	0.91954693	\$20,348.06					
		0	\$0.00	STAT	999999	STATE OF WISCONSIN		
		0.00392430	\$79.85	CNTY	16	DOUGLAS COUNTY		
		0.00124560	\$25.35	MUNI	16030	TOWN OF SUPERIOR		
		0.00648960	\$132.05	REG	165663	SCH D OF SUPERIOR		
		0.000261	\$5.31	VTAE	001700	NORTHWOOD TECHNICAL COLLEGE		
Parcel Total:				\$242.56				



State of Wisconsin / Department of Natural Resources

Tony Evers , Governor

Adam N Payne , Secretary

5/22/2023

Chapter 70.114 - Aids Payment Worksheet For Tax Year 2022(Payment Year 2023) - Payment Due January 31, 2023

1676 of 7056

LEGAL DESCRIPTION: T48 R15-W S17 NESE				PARCEL NO: 083365	CONTROL NO: 83365			
40	\$22,128.35	0.91954693	\$20,348.06					
				0	\$0.00	STAT	999999	STATE OF WISCONSIN
				0.00392430	\$79.85	CNTY	16	DOUGLAS COUNTY
				0.00124560	\$25.35	MUNI	16030	TOWN OF SUPERIOR
				0.00648960	\$132.05	REG	165663	SCH D OF SUPERIOR
				0.000261	\$5.31	VTAE	001700	NORTHWOOD TECHNICAL COLLEGE
Parcel Total:					\$242.56			

LEGAL DESCRIPTION: T48 R15-W S20 NENE				PARCEL NO: 083366	CONTROL NO: 83366			
40	\$22,128.35	0.91954693	\$20,348.06					
				0	\$0.00	STAT	999999	STATE OF WISCONSIN
				0.00392430	\$79.85	CNTY	16	DOUGLAS COUNTY
				0.00124560	\$25.35	MUNI	16030	TOWN OF SUPERIOR
				0.00648960	\$132.05	REG	165663	SCH D OF SUPERIOR
				0.000261	\$5.31	VTAE	001700	NORTHWOOD TECHNICAL COLLEGE
Parcel Total:					\$242.56			

LEGAL DESCRIPTION: T48 R15-W S20 NWNE				PARCEL NO: 083367	CONTROL NO: 83367			
40	\$22,128.35	0.91954693	\$20,348.06					
				0	\$0.00	STAT	999999	STATE OF WISCONSIN
				0.00392430	\$79.85	CNTY	16	DOUGLAS COUNTY
				0.00124560	\$25.35	MUNI	16030	TOWN OF SUPERIOR
				0.00648960	\$132.05	REG	165663	SCH D OF SUPERIOR
				0.000261	\$5.31	VTAE	001700	NORTHWOOD TECHNICAL COLLEGE
Parcel Total:					\$242.56			



State of Wisconsin / Department of Natural Resources

Tony Evers , Governor

Adam N Payne , Secretary

5/22/2023

Chapter 70.114 - Aids Payment Worksheet For Tax Year 2022(Payment Year 2023) - Payment Due January 31, 2023

1677 of 7056

LEGAL DESCRIPTION: T48 R15-W S20 SWNE				PARCEL NO: 083368				CONTROL NO: 83368	
40	\$22,128.35	0.91954693	\$20,348.06						
				0	\$0.00	STAT	999999	STATE OF WISCONSIN	
				0.00392430	\$79.85	CNTY	16	DOUGLAS COUNTY	
				0.00124560	\$25.35	MUNI	16030	TOWN OF SUPERIOR	
				0.00648960	\$132.05	REG	165663	SCH D OF SUPERIOR	
				0.000261	\$5.31	VTAE	001700	NORTHWOOD TECHNICAL COLLEGE	
Parcel Total:					\$242.56				

LEGAL DESCRIPTION: T48 R15-W S20 SENE				PARCEL NO: 083369				CONTROL NO: 83369	
40	\$22,128.35	0.91954693	\$20,348.06						
				0	\$0.00	STAT	999999	STATE OF WISCONSIN	
				0.00392430	\$79.85	CNTY	16	DOUGLAS COUNTY	
				0.00124560	\$25.35	MUNI	16030	TOWN OF SUPERIOR	
				0.00648960	\$132.05	REG	165663	SCH D OF SUPERIOR	
				0.000261	\$5.31	VTAE	001700	NORTHWOOD TECHNICAL COLLEGE	
Parcel Total:					\$242.56				

LEGAL DESCRIPTION: T48 R15-W S20 SWNW				PARCEL NO: 083370				CONTROL NO: 83370	
40	\$22,128.35	0.91954693	\$20,348.06						
				0	\$0.00	STAT	999999	STATE OF WISCONSIN	
				0.00392430	\$79.85	CNTY	16	DOUGLAS COUNTY	
				0.00124560	\$25.35	MUNI	16030	TOWN OF SUPERIOR	
				0.00648960	\$132.05	REG	165663	SCH D OF SUPERIOR	
				0.000261	\$5.31	VTAE	001700	NORTHWOOD TECHNICAL COLLEGE	
Parcel Total:					\$242.56				



State of Wisconsin / Department of Natural Resources

Tony Evers , Governor

Adam N Payne , Secretary

5/22/2023

Chapter 70.114 - Aids Payment Worksheet For Tax Year 2022(Payment Year 2023) - Payment Due January 31, 2023

1678 of 7056

LEGAL DESCRIPTION: T48 R15-W S20 PT OF NWSW				PARCEL NO: 083371			CONTROL NO: 83371		
35.75	\$19,777.22	0.91954693	\$18,186.08						
				0	\$0.00	STAT	999999	STATE OF WISCONSIN	
				0.00392430	\$71.37	CNTY	16	DOUGLAS COUNTY	
				0.00124560	\$22.65	MUNI	16030	TOWN OF SUPERIOR	
				0.00648960	\$118.02	REG	165663	SCH D OF SUPERIOR	
				0.000261	\$4.75	VTAE	001700	NORTHWOOD TECHNICAL COLLEGE	
Parcel Total:					\$216.79				

LEGAL DESCRIPTION: T48 R15-W S20 PT OF NESW				PARCEL NO: 083372			CONTROL NO: 83372		
35.74	\$19,771.69	0.91954693	\$18,181.00						
				0	\$0.00	STAT	999999	STATE OF WISCONSIN	
				0.00392430	\$71.35	CNTY	16	DOUGLAS COUNTY	
				0.00124560	\$22.65	MUNI	16030	TOWN OF SUPERIOR	
				0.00648960	\$117.99	REG	165663	SCH D OF SUPERIOR	
				0.000261	\$4.75	VTAE	001700	NORTHWOOD TECHNICAL COLLEGE	
Parcel Total:					\$216.74				

LEGAL DESCRIPTION: T48 R15-W S20 SESW				PARCEL NO: 083373			CONTROL NO: 83373		
40	\$22,128.35	0.91954693	\$20,348.06						
				0	\$0.00	STAT	999999	STATE OF WISCONSIN	
				0.00392430	\$79.85	CNTY	16	DOUGLAS COUNTY	
				0.00124560	\$25.35	MUNI	16030	TOWN OF SUPERIOR	
				0.00648960	\$132.05	REG	165663	SCH D OF SUPERIOR	
				0.000261	\$5.31	VTAE	001700	NORTHWOOD TECHNICAL COLLEGE	
Parcel Total:					\$242.56				



State of Wisconsin / Department of Natural Resources

Tony Evers , Governor

Adam N Payne , Secretary

5/22/2023

Chapter 70.114 - Aids Payment Worksheet For Tax Year 2022(Payment Year 2023) - Payment Due January 31, 2023

1679 of 7056

LEGAL DESCRIPTION: T48 R15-W S20 SWSW				PARCEL NO: 083374				CONTROL NO: 83374	
40	\$22,128.35	0.91954693	\$20,348.06						
				0	\$0.00	STAT	999999	STATE OF WISCONSIN	
				0.00392430	\$79.85	CNTY	16	DOUGLAS COUNTY	
				0.00124560	\$25.35	MUNI	16030	TOWN OF SUPERIOR	
				0.00648960	\$132.05	REG	165663	SCH D OF SUPERIOR	
				0.000261	\$5.31	VTAE	001700	NORTHWOOD TECHNICAL COLLEGE	
Parcel Total:					\$242.56				

LEGAL DESCRIPTION: T48 R15-W S20 SWSE				PARCEL NO: 083375				CONTROL NO: 83375	
40	\$22,128.35	0.91954693	\$20,348.06						
				0	\$0.00	STAT	999999	STATE OF WISCONSIN	
				0.00392430	\$79.85	CNTY	16	DOUGLAS COUNTY	
				0.00124560	\$25.35	MUNI	16030	TOWN OF SUPERIOR	
				0.00648960	\$132.05	REG	165663	SCH D OF SUPERIOR	
				0.000261	\$5.31	VTAE	001700	NORTHWOOD TECHNICAL COLLEGE	
Parcel Total:					\$242.56				

LEGAL DESCRIPTION: T48 R15-W S20 SESE				PARCEL NO: 083376				CONTROL NO: 83376	
40	\$22,128.35	0.91954693	\$20,348.06						
				0	\$0.00	STAT	999999	STATE OF WISCONSIN	
				0.00392430	\$79.85	CNTY	16	DOUGLAS COUNTY	
				0.00124560	\$25.35	MUNI	16030	TOWN OF SUPERIOR	
				0.00648960	\$132.05	REG	165663	SCH D OF SUPERIOR	
				0.000261	\$5.31	VTAE	001700	NORTHWOOD TECHNICAL COLLEGE	
Parcel Total:					\$242.56				



State of Wisconsin / Department of Natural Resources

Tony Evers , Governor

Adam N Payne , Secretary

5/22/2023

Chapter 70.114 - Aids Payment Worksheet For Tax Year 2022(Payment Year 2023) - Payment Due January 31, 2023

1680 of 7056

LEGAL DESCRIPTION: T48 R15-W S20 PT OF NWSE				PARCEL NO: 083377			CONTROL NO: 83377		
36.09	\$19,965.33	0.91954693	\$18,359.05	0	\$0.00	STAT	999999	STATE OF WISCONSIN	
				0.00392430	\$72.05	CNTY	16	DOUGLAS COUNTY	
				0.00124560	\$22.87	MUNI	16030	TOWN OF SUPERIOR	
				0.00648960	\$119.14	REG	165663	SCH D OF SUPERIOR	
				0.000261	\$4.79	VTAE	001700	NORTHWOOD TECHNICAL COLLEGE	
Parcel Total:					\$218.85				

LEGAL DESCRIPTION: T48 R15-W S20 PT OF NESE				PARCEL NO: 083378			CONTROL NO: 83378		
36.08	\$19,959.80	0.91954693	\$18,353.97	0	\$0.00	STAT	999999	STATE OF WISCONSIN	
				0.00392430	\$72.03	CNTY	16	DOUGLAS COUNTY	
				0.00124560	\$22.86	MUNI	16030	TOWN OF SUPERIOR	
				0.00648960	\$119.11	REG	165663	SCH D OF SUPERIOR	
				0.000261	\$4.79	VTAE	001700	NORTHWOOD TECHNICAL COLLEGE	
Parcel Total:					\$218.79				

LEGAL DESCRIPTION: T48 R15-W S21 NENW				PARCEL NO: 083379			CONTROL NO: 83379		
40	\$22,128.35	0.91954693	\$20,348.06	0	\$0.00	STAT	999999	STATE OF WISCONSIN	
				0.00392430	\$79.85	CNTY	16	DOUGLAS COUNTY	
				0.00124560	\$25.35	MUNI	16030	TOWN OF SUPERIOR	
				0.00648960	\$132.05	REG	165663	SCH D OF SUPERIOR	
				0.000261	\$5.31	VTAE	001700	NORTHWOOD TECHNICAL COLLEGE	
Parcel Total:					\$242.56				



State of Wisconsin / Department of Natural Resources

Tony Evers , Governor

Adam N Payne , Secretary

5/22/2023

Chapter 70.114 - Aids Payment Worksheet For Tax Year 2022(Payment Year 2023) - Payment Due January 31, 2023

1681 of 7056

LEGAL DESCRIPTION: T48 R15-W S28 N1/2 OF SENW				PARCEL NO: 083380	CONTROL NO: 83380			
20	\$11,064.18	0.91954693	\$10,174.03					
				0	\$0.00	STAT	999999	STATE OF WISCONSIN
				0.00392430	\$39.93	CNTY	16	DOUGLAS COUNTY
				0.00124560	\$12.67	MUNI	16030	TOWN OF SUPERIOR
				0.00648960	\$66.03	REG	165663	SCH D OF SUPERIOR
				0.000261	\$2.66	VTAE	001700	NORTHWOOD TECHNICAL COLLEGE
Parcel Total:					\$121.29			

LEGAL DESCRIPTION: T48 R15-W S14 PT OF SWNW				PARCEL NO: 083381	CONTROL NO: 83381			
12.79	\$7,075.55	0.91954693	\$6,506.30					
				0	\$0.00	STAT	999999	STATE OF WISCONSIN
				0.00392430	\$25.53	CNTY	16	DOUGLAS COUNTY
				0.00124560	\$8.10	MUNI	16030	TOWN OF SUPERIOR
				0.00648960	\$42.22	REG	165663	SCH D OF SUPERIOR
				0.000261	\$1.70	VTAE	001700	NORTHWOOD TECHNICAL COLLEGE
Parcel Total:					\$77.55			

LEGAL DESCRIPTION: T48 R15-W S14 PT OF SENW				PARCEL NO: 083382	CONTROL NO: 83382			
2.1	\$1,161.74	0.91954693	\$1,068.27					
				0	\$0.00	STAT	999999	STATE OF WISCONSIN
				0.00392430	\$4.19	CNTY	16	DOUGLAS COUNTY
				0.00124560	\$1.33	MUNI	16030	TOWN OF SUPERIOR
				0.00648960	\$6.93	REG	165663	SCH D OF SUPERIOR
				0.000261	\$0.28	VTAE	001700	NORTHWOOD TECHNICAL COLLEGE
Parcel Total:					\$12.73			



State of Wisconsin / Department of Natural Resources

Tony Evers , Governor

Adam N Payne , Secretary

5/22/2023

Chapter 70.114 - Aids Payment Worksheet For Tax Year 2022(Payment Year 2023) - Payment Due January 31, 2023

1682 of 7056

LEGAL DESCRIPTION: T48 R15-W S14 PT OF NWSW				PARCEL NO: 083383				CONTROL NO: 83383	
32	\$17,702.68	0.91954693	\$16,278.45						
				0	\$0.00	STAT	999999	STATE OF WISCONSIN	
				0.00392430	\$63.88	CNTY	16	DOUGLAS COUNTY	
				0.00124560	\$20.28	MUNI	16030	TOWN OF SUPERIOR	
				0.00648960	\$105.64	REG	165663	SCH D OF SUPERIOR	
				0.000261	\$4.25	VTAE	001700	NORTHWOOD TECHNICAL COLLEGE	
Parcel Total:					\$194.05				

LEGAL DESCRIPTION: T48 R15-W S14 PT OF SWSW				PARCEL NO: 083384				CONTROL NO: 83384	
32	\$17,702.68	0.91954693	\$16,278.45						
				0	\$0.00	STAT	999999	STATE OF WISCONSIN	
				0.00392430	\$63.88	CNTY	16	DOUGLAS COUNTY	
				0.00124560	\$20.28	MUNI	16030	TOWN OF SUPERIOR	
				0.00648960	\$105.64	REG	165663	SCH D OF SUPERIOR	
				0.000261	\$4.25	VTAE	001700	NORTHWOOD TECHNICAL COLLEGE	
Parcel Total:					\$194.05				

LEGAL DESCRIPTION: T48 R15-W S14 PT OF NESW				PARCEL NO: 083385				CONTROL NO: 83385	
0.11	\$60.87	0.91954693	\$55.97						
				0	\$0.00	STAT	999999	STATE OF WISCONSIN	
				0.00392430	\$0.22	CNTY	16	DOUGLAS COUNTY	
				0.00124560	\$0.07	MUNI	16030	TOWN OF SUPERIOR	
				0.00648960	\$0.36	REG	165663	SCH D OF SUPERIOR	
				0.000261	\$0.01	VTAE	001700	NORTHWOOD TECHNICAL COLLEGE	
Parcel Total:					\$0.66				



State of Wisconsin / Department of Natural Resources

Tony Evers , Governor

Adam N Payne , Secretary

5/22/2023

Chapter 70.114 - Aids Payment Worksheet For Tax Year 2022(Payment Year 2023) - Payment Due January 31, 2023

1683 of 7056

LEGAL DESCRIPTION: T48 R15-W S23 PT OF NENE				PARCEL NO: 083386				CONTROL NO: 83386	
38.71	\$21,414.72	0.91954693	\$19,691.84						
				0	\$0.00	STAT	999999	STATE OF WISCONSIN	
				0.00392430	\$77.28	CNTY	16	DOUGLAS COUNTY	
				0.00124560	\$24.53	MUNI	16030	TOWN OF SUPERIOR	
				0.00648960	\$127.79	REG	165663	SCH D OF SUPERIOR	
				0.000261	\$5.14	VTAE	001700	NORTHWOOD TECHNICAL COLLEGE	
Parcel Total:					\$234.74				

LEGAL DESCRIPTION: T48 R15-W S23 PT OF NWNE				PARCEL NO: 083387				CONTROL NO: 83387	
38.71	\$21,414.72	0.91954693	\$19,691.84						
				0	\$0.00	STAT	999999	STATE OF WISCONSIN	
				0.00392430	\$77.28	CNTY	16	DOUGLAS COUNTY	
				0.00124560	\$24.53	MUNI	16030	TOWN OF SUPERIOR	
				0.00648960	\$127.79	REG	165663	SCH D OF SUPERIOR	
				0.000261	\$5.14	VTAE	001700	NORTHWOOD TECHNICAL COLLEGE	
Parcel Total:					\$234.74				

LEGAL DESCRIPTION: T48 R15-W S23 PT OF NWNW				PARCEL NO: 083388				CONTROL NO: 83388	
32	\$17,702.68	0.91954693	\$16,278.45						
				0	\$0.00	STAT	999999	STATE OF WISCONSIN	
				0.00392430	\$63.88	CNTY	16	DOUGLAS COUNTY	
				0.00124560	\$20.28	MUNI	16030	TOWN OF SUPERIOR	
				0.00648960	\$105.64	REG	165663	SCH D OF SUPERIOR	
				0.000261	\$4.25	VTAE	001700	NORTHWOOD TECHNICAL COLLEGE	
Parcel Total:					\$194.05				



State of Wisconsin / Department of Natural Resources

Tony Evers , Governor

Adam N Payne , Secretary

5/22/2023

Chapter 70.114 - Aids Payment Worksheet For Tax Year 2022(Payment Year 2023) - Payment Due January 31, 2023

1684 of 7056

LEGAL DESCRIPTION: T48 R15-W S23 PT OF SWNW	PARCEL NO: 083389	CONTROL NO: 83389
---	-------------------	-------------------

29.63	\$16,391.59	0.91954693	\$15,072.83
-------	-------------	------------	-------------

0	\$0.00	STAT	999999	STATE OF WISCONSIN
0.00392430	\$59.15	CNTY	16	DOUGLAS COUNTY
0.00124560	\$18.77	MUNI	16030	TOWN OF SUPERIOR
0.00648960	\$97.82	REG	165663	SCH D OF SUPERIOR
0.000261	\$3.93	VTAE	001700	NORTHWOOD TECHNICAL COLLEGE

Parcel Total:	\$179.67
---------------	----------

LEGAL DESCRIPTION: T48 R15-W S23 PT OF NWSW	PARCEL NO: 083390	CONTROL NO: 83390
---	-------------------	-------------------

24.68	\$13,653.18	0.91954693	\$12,554.74
-------	-------------	------------	-------------

0	\$0.00	STAT	999999	STATE OF WISCONSIN
0.00392430	\$49.27	CNTY	16	DOUGLAS COUNTY
0.00124560	\$15.64	MUNI	16030	TOWN OF SUPERIOR
0.00648960	\$81.48	REG	165663	SCH D OF SUPERIOR
0.000261	\$3.28	VTAE	001700	NORTHWOOD TECHNICAL COLLEGE

Parcel Total:	\$149.67
---------------	----------

File Number Total:	\$6,102.77
--------------------	------------



State of Wisconsin / Department of Natural Resources

Tony Evers , Governor

Adam N Payne , Secretary

5/22/2023

Chapter 70.114 - Aids Payment Worksheet For Tax Year 2022(Payment Year 2023) - Payment Due January 31, 2023

1685 of 7056

FILE NO: FI 2832 *	DATE OF PURCHASE: 10/22/2005	GRANTOR: LAURIE J REINHART
LEGAL DESCRIPTION: T48 R15-W S07 PT GV LT 1	PARCEL NO: TS-030-01891-00	CONTROL NO: 94046
1.83	\$10,918.91	0.91954693 \$10,040.45
	0	\$0.00 STAT 999999 STATE OF WISCONSIN
	0.00392430	\$39.40 CNTY 16 DOUGLAS COUNTY
	0.00124560	\$12.51 MUNI 16030 TOWN OF SUPERIOR
	0.00648960	\$65.16 REG 165663 SCH D OF SUPERIOR
	0.000261	\$2.62 VTAE 001700 NORTHWOOD TECHNICAL COLLEGE
Parcel Total:		\$119.69

LEGAL DESCRIPTION: T48 R15-W S08 PT GV LT 1	PARCEL NO: TS-030-01902-00	CONTROL NO: 94047
2.58	\$11,089.11	0.91954693 \$10,196.95
	0	\$0.00 STAT 999999 STATE OF WISCONSIN
	0.00392430	\$40.02 CNTY 16 DOUGLAS COUNTY
	0.00124560	\$12.70 MUNI 16030 TOWN OF SUPERIOR
	0.00648960	\$66.17 REG 165663 SCH D OF SUPERIOR
	0.000261	\$2.66 VTAE 001700 NORTHWOOD TECHNICAL COLLEGE
Parcel Total:		\$121.55

File Number Total:	\$241.24
--------------------	----------



State of Wisconsin / Department of Natural Resources

Tony Evers , Governor

Adam N Payne , Secretary

5/22/2023

Chapter 70.114 - Aids Payment Worksheet For Tax Year 2022(Payment Year 2023) - Payment Due January 31, 2023

1686 of 7056

FILE NO: FM 10083 *				DATE OF PURCHASE: 10/05/2010				GRANTOR: Bradley D Burling			
LEGAL DESCRIPTION: T48 R15-W S32 PT OF NESW				PARCEL NO: TS-030-02166-00				CONTROL NO: 116960			
19.5	\$39,576.71	0.91954693	\$36,392.64								
				0	\$0.00	STAT	999999	STATE OF WISCONSIN			
				0.00392430	\$142.81	CNTY	16	DOUGLAS COUNTY			
				0.00124560	\$45.33	MUNI	16030	TOWN OF SUPERIOR			
				0.00648960	\$236.17	REG	165663	SCH D OF SUPERIOR			
				0.000261	\$9.50	VTAE	001700	NORTHWOOD TECHNICAL COLLEGE			
Parcel Total:					\$433.81						

LEGAL DESCRIPTION: T48 R15-W S32 PT OF SWNW				PARCEL NO: TS-030-02164-00				CONTROL NO: 116961			
19.5	\$39,576.71	0.91954693	\$36,392.64								
				0	\$0.00	STAT	999999	STATE OF WISCONSIN			
				0.00392430	\$142.81	CNTY	16	DOUGLAS COUNTY			
				0.00124560	\$45.33	MUNI	16030	TOWN OF SUPERIOR			
				0.00648960	\$236.17	REG	165663	SCH D OF SUPERIOR			
				0.000261	\$9.50	VTAE	001700	NORTHWOOD TECHNICAL COLLEGE			
Parcel Total:					\$433.81						



State of Wisconsin / Department of Natural Resources

Tony Evers , Governor

Adam N Payne , Secretary

5/22/2023

Chapter 70.114 - Aids Payment Worksheet For Tax Year 2022(Payment Year 2023) - Payment Due January 31, 2023

1687 of 7056

LEGAL DESCRIPTION: T48 R15-W S32 PT OF SENW				PARCEL NO: TS-030-02165-00				CONTROL NO: 116962			
22.61	\$45,888.69	0.91954693	\$42,196.80								
				0	\$0.00	STAT	999999	STATE OF WISCONSIN			
				0.00392430	\$165.59	CNTY	16	DOUGLAS COUNTY			
				0.00124560	\$52.56	MUNI	16030	TOWN OF SUPERIOR			
				0.00648960	\$273.84	REG	165663	SCH D OF SUPERIOR			
				0.000261	\$11.01	VTAE	001700	NORTHWOOD TECHNICAL COLLEGE			
Parcel Total:					\$503.00						

File Number Total:					\$1,370.62						
--------------------	--	--	--	--	------------	--	--	--	--	--	--

FILE NO: NA 868 *				DATE OF PURCHASE: 12/06/2005				GRANTOR: DULUTH, WINNIPEG, & PACIFIC			
LEGAL DESCRIPTION: T48 R14-W S08 NESE				PARCEL NO: TS-030-01279-00				CONTROL NO: 94132			
40	\$37,529.54	0.91954693	\$34,510.17								
				0	\$0.00	STAT	999999	STATE OF WISCONSIN			
				0.00392430	\$135.43	CNTY	16	DOUGLAS COUNTY			
				0.00124560	\$42.99	MUNI	16030	TOWN OF SUPERIOR			
				0.00648960	\$223.96	REG	165663	SCH D OF SUPERIOR			
				0.000261	\$9.01	VTAE	001700	NORTHWOOD TECHNICAL COLLEGE			
Parcel Total:					\$411.39						



State of Wisconsin / Department of Natural Resources

Tony Evers , Governor

Adam N Payne , Secretary

5/22/2023

Chapter 70.114 - Aids Payment Worksheet For Tax Year 2022(Payment Year 2023) - Payment Due January 31, 2023

1688 of 7056

LEGAL DESCRIPTION: T48 R14-W S08 PT OF SESE				PARCEL NO: TS-030-01283-00				CONTROL NO: 94133	
23.15	\$25,332.69	0.91954693	\$23,294.60	0	\$0.00	STAT	999999	STATE OF WISCONSIN	
				0.00392430	\$91.41	CNTY	16	DOUGLAS COUNTY	
				0.00124560	\$29.02	MUNI	16030	TOWN OF SUPERIOR	
				0.00648960	\$151.17	REG	165663	SCH D OF SUPERIOR	
				0.000261	\$6.08	VTAE	001700	NORTHWOOD TECHNICAL COLLEGE	
Parcel Total:				\$277.68					

LEGAL DESCRIPTION: T48 R14-W S09 NESW				PARCEL NO: TS-030-01294-00				CONTROL NO: 94134	
40	\$32,838.90	0.91954693	\$30,196.91	0	\$0.00	STAT	999999	STATE OF WISCONSIN	
				0.00392430	\$118.50	CNTY	16	DOUGLAS COUNTY	
				0.00124560	\$37.61	MUNI	16030	TOWN OF SUPERIOR	
				0.00648960	\$195.97	REG	165663	SCH D OF SUPERIOR	
				0.000261	\$7.88	VTAE	001700	NORTHWOOD TECHNICAL COLLEGE	
Parcel Total:				\$359.96					

LEGAL DESCRIPTION: T48 R14-W S09 NWSW				PARCEL NO: TS-030-01295-00				CONTROL NO: 94135	
40	\$32,838.90	0.91954693	\$30,196.91	0	\$0.00	STAT	999999	STATE OF WISCONSIN	
				0.00392430	\$118.50	CNTY	16	DOUGLAS COUNTY	
				0.00124560	\$37.61	MUNI	16030	TOWN OF SUPERIOR	
				0.00648960	\$195.97	REG	165663	SCH D OF SUPERIOR	
				0.000261	\$7.88	VTAE	001700	NORTHWOOD TECHNICAL COLLEGE	
Parcel Total:				\$359.96					



State of Wisconsin / Department of Natural Resources

Tony Evers , Governor

Adam N Payne , Secretary

5/22/2023

Chapter 70.114 - Aids Payment Worksheet For Tax Year 2022(Payment Year 2023) - Payment Due January 31, 2023

1689 of 7056

LEGAL DESCRIPTION: T48 R14-W S09 PT OF SWSW	PARCEL NO: TS-030-01296-00	CONTROL NO: 94136
---	----------------------------	-------------------

36.42	\$28,303.78	0.91954693	\$26,026.65
-------	-------------	------------	-------------

0	\$0.00	STAT	999999	STATE OF WISCONSIN
0.00392430	\$102.14	CNTY	16	DOUGLAS COUNTY
0.00124560	\$32.42	MUNI	16030	TOWN OF SUPERIOR
0.00648960	\$168.90	REG	165663	SCH D OF SUPERIOR
0.000261	\$6.79	VTAE	001700	NORTHWOOD TECHNICAL COLLEGE

Parcel Total:	\$310.25
---------------	----------

LEGAL DESCRIPTION: T48 R14-W S09 PT OF NWSE	PARCEL NO: TS-030-01300-00	CONTROL NO: 94137
---	----------------------------	-------------------

36.35	\$11,884.33	0.91954693	\$10,928.20
-------	-------------	------------	-------------

0	\$0.00	STAT	999999	STATE OF WISCONSIN
0.00392430	\$42.89	CNTY	16	DOUGLAS COUNTY
0.00124560	\$13.61	MUNI	16030	TOWN OF SUPERIOR
0.00648960	\$70.92	REG	165663	SCH D OF SUPERIOR
0.000261	\$2.85	VTAE	001700	NORTHWOOD TECHNICAL COLLEGE

Parcel Total:	\$130.27
---------------	----------

File Number Total:	\$1,849.51
--------------------	------------



State of Wisconsin / Department of Natural Resources

Tony Evers , Governor

Adam N Payne , Secretary

5/22/2023

Chapter 70.114 - Aids Payment Worksheet For Tax Year 2022(Payment Year 2023) - Payment Due January 31, 2023

1690 of 7056

FILE NO: NA 20096 *				DATE OF PURCHASE: 03/25/2013				GRANTOR: Douglas County			
LEGAL DESCRIPTION: T48 R14-W S09 SESW				PARCEL NO: TS-030-01297-00				CONTROL NO: 125785			
40	\$21,253.67	0.91954693	\$19,543.74								
				0	\$0.00	STAT	999999	STATE OF WISCONSIN			
				0.00392430	\$76.70	CNTY	16	DOUGLAS COUNTY			
				0.00124560	\$24.34	MUNI	16030	TOWN OF SUPERIOR			
				0.00648960	\$126.83	REG	165663	SCH D OF SUPERIOR			
				0.000261	\$5.10	VTAE	001700	NORTHWOOD TECHNICAL COLLEGE			
Parcel Total:					\$232.97						

LEGAL DESCRIPTION: T48 R14-W S09 SWSE				PARCEL NO: TS-030-01301-00				CONTROL NO: 125786			
40	\$21,253.67	0.91954693	\$19,543.74								
				0	\$0.00	STAT	999999	STATE OF WISCONSIN			
				0.00392430	\$76.70	CNTY	16	DOUGLAS COUNTY			
				0.00124560	\$24.34	MUNI	16030	TOWN OF SUPERIOR			
				0.00648960	\$126.83	REG	165663	SCH D OF SUPERIOR			
				0.000261	\$5.10	VTAE	001700	NORTHWOOD TECHNICAL COLLEGE			
Parcel Total:					\$232.97						

File Number Total:					\$465.94						
--------------------	--	--	--	--	----------	--	--	--	--	--	--



State of Wisconsin / Department of Natural Resources

Tony Evers , Governor

Adam N Payne , Secretary

5/22/2023

Chapter 70.114 - Aids Payment Worksheet For Tax Year 2022(Payment Year 2023) - Payment Due January 31, 2023

1691 of 7056

FILE NO: P 1476 *				DATE OF PURCHASE: 08/27/1992			GRANTOR: BURLINGTON NORTHERN RAILROAD		
LEGAL DESCRIPTION: T47 R14-W S04 PT OF NENW				PARCEL NO: 71028			CONTROL NO: 71028		
6.2	\$7,128.01	0.91954693	\$6,554.54						
			0	\$0.00	STAT	999999	STATE OF WISCONSIN		
			0.00392430	\$25.72	CNTY	16	DOUGLAS COUNTY		
			0.00124560	\$8.16	MUNI	16030	TOWN OF SUPERIOR		
			0.00648960	\$42.54	REG	165663	SCH D OF SUPERIOR		
			0.000261	\$1.71	VTAE	001700	NORTHWOOD TECHNICAL COLLEGE		
Parcel Total:				\$78.13					

LEGAL DESCRIPTION: T47 R14-W S04 PT OF NWNW				PARCEL NO: 71029			CONTROL NO: 71029		
4.11	\$4,725.71	0.91954693	\$4,345.52						
			0	\$0.00	STAT	999999	STATE OF WISCONSIN		
			0.00392430	\$17.05	CNTY	16	DOUGLAS COUNTY		
			0.00124560	\$5.41	MUNI	16030	TOWN OF SUPERIOR		
			0.00648960	\$28.20	REG	165663	SCH D OF SUPERIOR		
			0.000261	\$1.13	VTAE	001700	NORTHWOOD TECHNICAL COLLEGE		
Parcel Total:				\$51.79					



State of Wisconsin / Department of Natural Resources

Tony Evers , Governor

Adam N Payne , Secretary

5/22/2023

Chapter 70.114 - Aids Payment Worksheet For Tax Year 2022(Payment Year 2023) - Payment Due January 31, 2023

1692 of 7056

LEGAL DESCRIPTION: T47 R14-W S04 PT OF SWNW				PARCEL NO: 71030			CONTROL NO: 71030		
6.8	\$7,823.60	0.91954693	\$7,194.17	0	\$0.00	STAT	999999	STATE OF WISCONSIN	
				0.00392430	\$28.23	CNTY	16	DOUGLAS COUNTY	
				0.00124560	\$8.96	MUNI	16030	TOWN OF SUPERIOR	
				0.00648960	\$46.69	REG	165663	SCH D OF SUPERIOR	
				0.000261	\$1.88	VTAE	001700	NORTHWOOD TECHNICAL COLLEGE	
Parcel Total:					\$85.76				

LEGAL DESCRIPTION: T47 R14-W S04 PT OF NWSW				PARCEL NO: 71031			CONTROL NO: 71031		
1.72	\$1,979.21	0.91954693	\$1,819.97	0	\$0.00	STAT	999999	STATE OF WISCONSIN	
				0.00392430	\$7.14	CNTY	16	DOUGLAS COUNTY	
				0.00124560	\$2.27	MUNI	16030	TOWN OF SUPERIOR	
				0.00648960	\$11.81	REG	165663	SCH D OF SUPERIOR	
				0.000261	\$0.48	VTAE	001700	NORTHWOOD TECHNICAL COLLEGE	
Parcel Total:					\$21.70				

LEGAL DESCRIPTION: T47 R14-W S05 PT OF NESE				PARCEL NO: 71032			CONTROL NO: 71032		
7.27	\$8,361.43	0.91954693	\$7,688.73	0	\$0.00	STAT	999999	STATE OF WISCONSIN	
				0.00392430	\$30.17	CNTY	16	DOUGLAS COUNTY	
				0.00124560	\$9.58	MUNI	16030	TOWN OF SUPERIOR	
				0.00648960	\$49.90	REG	165663	SCH D OF SUPERIOR	
				0.000261	\$2.01	VTAE	001700	NORTHWOOD TECHNICAL COLLEGE	
Parcel Total:					\$91.66				



State of Wisconsin / Department of Natural Resources

Tony Evers , Governor

Adam N Payne , Secretary

5/22/2023

Chapter 70.114 - Aids Payment Worksheet For Tax Year 2022(Payment Year 2023) - Payment Due January 31, 2023

1693 of 7056

LEGAL DESCRIPTION: T47 R14-W S05 PT OF SWSE				PARCEL NO: 71033			CONTROL NO: 71033		
4.4	\$5,062.75	0.91954693	\$4,655.44						
				0	\$0.00	STAT	999999	STATE OF WISCONSIN	
				0.00392430	\$18.27	CNTY	16	DOUGLAS COUNTY	
				0.00124560	\$5.80	MUNI	16030	TOWN OF SUPERIOR	
				0.00648960	\$30.21	REG	165663	SCH D OF SUPERIOR	
				0.000261	\$1.22	VTAE	001700	NORTHWOOD TECHNICAL COLLEGE	
Parcel Total:					\$55.50				

LEGAL DESCRIPTION: T47 R14-W S05 PT OF SESE				PARCEL NO: 71034			CONTROL NO: 71034		
0.96	\$1,104.34	0.91954693	\$1,015.49						
				0	\$0.00	STAT	999999	STATE OF WISCONSIN	
				0.00392430	\$3.99	CNTY	16	DOUGLAS COUNTY	
				0.00124560	\$1.26	MUNI	16030	TOWN OF SUPERIOR	
				0.00648960	\$6.59	REG	165663	SCH D OF SUPERIOR	
				0.000261	\$0.27	VTAE	001700	NORTHWOOD TECHNICAL COLLEGE	
Parcel Total:					\$12.11				

LEGAL DESCRIPTION: T47 R14-W S08 PT OF NWNE				PARCEL NO: 71035			CONTROL NO: 71035		
4.88	\$5,614.92	0.91954693	\$5,163.19						
				0	\$0.00	STAT	999999	STATE OF WISCONSIN	
				0.00392430	\$20.26	CNTY	16	DOUGLAS COUNTY	
				0.00124560	\$6.43	MUNI	16030	TOWN OF SUPERIOR	
				0.00648960	\$33.51	REG	165663	SCH D OF SUPERIOR	
				0.000261	\$1.35	VTAE	001700	NORTHWOOD TECHNICAL COLLEGE	
Parcel Total:					\$61.55				



State of Wisconsin / Department of Natural Resources

Tony Evers , Governor

Adam N Payne , Secretary

5/22/2023

Chapter 70.114 - Aids Payment Worksheet For Tax Year 2022(Payment Year 2023) - Payment Due January 31, 2023

1694 of 7056

LEGAL DESCRIPTION: T47 R14-W S08 PT OF NENW				PARCEL NO: 71036				CONTROL NO: 71036	
4.06	\$4,668.35	0.91954693	\$4,292.76						
				0	\$0.00	STAT	999999	STATE OF WISCONSIN	
				0.00392430	\$16.85	CNTY	16	DOUGLAS COUNTY	
				0.00124560	\$5.35	MUNI	16030	TOWN OF SUPERIOR	
				0.00648960	\$27.86	REG	165663	SCH D OF SUPERIOR	
				0.000261	\$1.12	VTAE	001700	NORTHWOOD TECHNICAL COLLEGE	
Parcel Total:					\$51.18				

LEGAL DESCRIPTION: T47 R14-W S08 PT OF SWNW				PARCEL NO: 71037				CONTROL NO: 71037	
4.6	\$5,292.23	0.91954693	\$4,866.45						
				0	\$0.00	STAT	999999	STATE OF WISCONSIN	
				0.00392430	\$19.10	CNTY	16	DOUGLAS COUNTY	
				0.00124560	\$6.06	MUNI	16030	TOWN OF SUPERIOR	
				0.00648960	\$31.58	REG	165663	SCH D OF SUPERIOR	
				0.000261	\$1.27	VTAE	001700	NORTHWOOD TECHNICAL COLLEGE	
Parcel Total:					\$58.01				

LEGAL DESCRIPTION: T47 R14-W S08 PT OF SENW				PARCEL NO: 71038				CONTROL NO: 71038	
4.13	\$4,747.23	0.91954693	\$4,365.30						
				0	\$0.00	STAT	999999	STATE OF WISCONSIN	
				0.00392430	\$17.13	CNTY	16	DOUGLAS COUNTY	
				0.00124560	\$5.44	MUNI	16030	TOWN OF SUPERIOR	
				0.00648960	\$28.33	REG	165663	SCH D OF SUPERIOR	
				0.000261	\$1.14	VTAE	001700	NORTHWOOD TECHNICAL COLLEGE	
Parcel Total:					\$52.04				



State of Wisconsin / Department of Natural Resources

Tony Evers , Governor

Adam N Payne , Secretary

5/22/2023

Chapter 70.114 - Aids Payment Worksheet For Tax Year 2022(Payment Year 2023) - Payment Due January 31, 2023

1695 of 7056

LEGAL DESCRIPTION: T47 R14-W S08 PT OF NWSW				PARCEL NO: 71039			CONTROL NO: 71039		
0.92	\$1,061.31	0.91954693	\$975.93						
				0	\$0.00	STAT	999999	STATE OF WISCONSIN	
				0.00392430	\$3.83	CNTY	16	DOUGLAS COUNTY	
				0.00124560	\$1.22	MUNI	16030	TOWN OF SUPERIOR	
				0.00648960	\$6.33	REG	165663	SCH D OF SUPERIOR	
				0.000261	\$0.25	VTAE	001700	NORTHWOOD TECHNICAL COLLEGE	
Parcel Total:					\$11.63				

LEGAL DESCRIPTION: T47 R14-W S07 PT OF SESW				PARCEL NO: 71040			CONTROL NO: 71040		
0.97	\$1,118.68	0.91954693	\$1,028.68						
				0	\$0.00	STAT	999999	STATE OF WISCONSIN	
				0.00392430	\$4.04	CNTY	16	DOUGLAS COUNTY	
				0.00124560	\$1.28	MUNI	16030	TOWN OF SUPERIOR	
				0.00648960	\$6.68	REG	165663	SCH D OF SUPERIOR	
				0.000261	\$0.27	VTAE	001700	NORTHWOOD TECHNICAL COLLEGE	
Parcel Total:					\$12.27				

LEGAL DESCRIPTION: T47 R14-W S07 PT OF NESE				PARCEL NO: 71041			CONTROL NO: 71041		
3.94	\$4,532.10	0.91954693	\$4,167.48						
				0	\$0.00	STAT	999999	STATE OF WISCONSIN	
				0.00392430	\$16.35	CNTY	16	DOUGLAS COUNTY	
				0.00124560	\$5.19	MUNI	16030	TOWN OF SUPERIOR	
				0.00648960	\$27.05	REG	165663	SCH D OF SUPERIOR	
				0.000261	\$1.09	VTAE	001700	NORTHWOOD TECHNICAL COLLEGE	
Parcel Total:					\$49.68				



State of Wisconsin / Department of Natural Resources

Tony Evers , Governor

Adam N Payne , Secretary

5/22/2023

Chapter 70.114 - Aids Payment Worksheet For Tax Year 2022(Payment Year 2023) - Payment Due January 31, 2023

1696 of 7056

LEGAL DESCRIPTION: T47 R14-W S07 PT OF NWSE				PARCEL NO: 71042			CONTROL NO: 71042		
0.07	\$78.88	0.91954693	\$72.54	0	\$0.00	STAT	999999	STATE OF WISCONSIN	
				0.00392430	\$0.28	CNTY	16	DOUGLAS COUNTY	
				0.00124560	\$0.09	MUNI	16030	TOWN OF SUPERIOR	
				0.00648960	\$0.47	REG	165663	SCH D OF SUPERIOR	
				0.000261	\$0.02	VTAE	001700	NORTHWOOD TECHNICAL COLLEGE	
Parcel Total:					\$0.86				

LEGAL DESCRIPTION: T47 R14-W S07 PT OF SWSE				PARCEL NO: 71043			CONTROL NO: 71043		
5.98	\$6,877.03	0.91954693	\$6,323.75	0	\$0.00	STAT	999999	STATE OF WISCONSIN	
				0.00392430	\$24.82	CNTY	16	DOUGLAS COUNTY	
				0.00124560	\$7.88	MUNI	16030	TOWN OF SUPERIOR	
				0.00648960	\$41.04	REG	165663	SCH D OF SUPERIOR	
				0.000261	\$1.65	VTAE	001700	NORTHWOOD TECHNICAL COLLEGE	
Parcel Total:					\$75.39				

LEGAL DESCRIPTION: T47 R14-W S07 PT OF SESE				PARCEL NO: 71044			CONTROL NO: 71044		
0.1	\$114.74	0.91954693	\$105.51	0	\$0.00	STAT	999999	STATE OF WISCONSIN	
				0.00392430	\$0.41	CNTY	16	DOUGLAS COUNTY	
				0.00124560	\$0.13	MUNI	16030	TOWN OF SUPERIOR	
				0.00648960	\$0.68	REG	165663	SCH D OF SUPERIOR	
				0.000261	\$0.03	VTAE	001700	NORTHWOOD TECHNICAL COLLEGE	
Parcel Total:					\$1.25				



State of Wisconsin / Department of Natural Resources

Tony Evers , Governor

Adam N Payne , Secretary

5/22/2023

Chapter 70.114 - Aids Payment Worksheet For Tax Year 2022(Payment Year 2023) - Payment Due January 31, 2023

1697 of 7056

LEGAL DESCRIPTION: T47 R14-W S18 PT OF NENW				PARCEL NO: 71045				CONTROL NO: 71045	
5.23	\$6,016.50	0.91954693	\$5,532.46	0	\$0.00	STAT	999999	STATE OF WISCONSIN	
				0.00392430	\$21.71	CNTY	16	DOUGLAS COUNTY	
				0.00124560	\$6.89	MUNI	16030	TOWN OF SUPERIOR	
				0.00648960	\$35.90	REG	165663	SCH D OF SUPERIOR	
				0.000261	\$1.44	VTAE	001700	NORTHWOOD TECHNICAL COLLEGE	
Parcel Total:				\$65.94					

LEGAL DESCRIPTION: T47 R14-W S18 PT OF SENW				PARCEL NO: 71046				CONTROL NO: 71046	
4.74	\$5,449.99	0.91954693	\$5,011.52	0	\$0.00	STAT	999999	STATE OF WISCONSIN	
				0.00392430	\$19.67	CNTY	16	DOUGLAS COUNTY	
				0.00124560	\$6.24	MUNI	16030	TOWN OF SUPERIOR	
				0.00648960	\$32.52	REG	165663	SCH D OF SUPERIOR	
				0.000261	\$1.31	VTAE	001700	NORTHWOOD TECHNICAL COLLEGE	
Parcel Total:				\$59.74					

LEGAL DESCRIPTION: T47 R14-W S18 PT OF NESW				PARCEL NO: 71047				CONTROL NO: 71047	
1.7	\$1,957.69	0.91954693	\$1,800.19	0	\$0.00	STAT	999999	STATE OF WISCONSIN	
				0.00392430	\$7.06	CNTY	16	DOUGLAS COUNTY	
				0.00124560	\$2.24	MUNI	16030	TOWN OF SUPERIOR	
				0.00648960	\$11.68	REG	165663	SCH D OF SUPERIOR	
				0.000261	\$0.47	VTAE	001700	NORTHWOOD TECHNICAL COLLEGE	
Parcel Total:				\$21.45					



State of Wisconsin / Department of Natural Resources

Tony Evers , Governor

Adam N Payne , Secretary

5/22/2023

Chapter 70.114 - Aids Payment Worksheet For Tax Year 2022(Payment Year 2023) - Payment Due January 31, 2023

1698 of 7056

LEGAL DESCRIPTION: T47 R14-W S18 PT OF NWSW				PARCEL NO: 71048			CONTROL NO: 71048		
4.26	\$4,897.82	0.91954693	\$4,503.77	0	\$0.00	STAT	999999	STATE OF WISCONSIN	
				0.00392430	\$17.67	CNTY	16	DOUGLAS COUNTY	
				0.00124560	\$5.61	MUNI	16030	TOWN OF SUPERIOR	
				0.00648960	\$29.23	REG	165663	SCH D OF SUPERIOR	
				0.000261	\$1.18	VTAE	001700	NORTHWOOD TECHNICAL COLLEGE	
Parcel Total:					\$53.69				

LEGAL DESCRIPTION: T47 R14-W S18 PT OF SWSW				PARCEL NO: 71049			CONTROL NO: 71049		
2.16	\$2,481.18	0.91954693	\$2,281.56	0	\$0.00	STAT	999999	STATE OF WISCONSIN	
				0.00392430	\$8.95	CNTY	16	DOUGLAS COUNTY	
				0.00124560	\$2.84	MUNI	16030	TOWN OF SUPERIOR	
				0.00648960	\$14.81	REG	165663	SCH D OF SUPERIOR	
				0.000261	\$0.60	VTAE	001700	NORTHWOOD TECHNICAL COLLEGE	
Parcel Total:					\$27.20				

LEGAL DESCRIPTION: T47 R15-W S13 PT OF SWSE				PARCEL NO: 71050			CONTROL NO: 71050		
1.86	\$2,136.97	0.91954693	\$1,965.04	0	\$0.00	STAT	999999	STATE OF WISCONSIN	
				0.00392430	\$7.71	CNTY	16	DOUGLAS COUNTY	
				0.00124560	\$2.45	MUNI	16030	TOWN OF SUPERIOR	
				0.00648960	\$12.75	REG	165663	SCH D OF SUPERIOR	
				0.000261	\$0.51	VTAE	001700	NORTHWOOD TECHNICAL COLLEGE	
Parcel Total:					\$23.42				



State of Wisconsin / Department of Natural Resources

Tony Evers , Governor

Adam N Payne , Secretary

5/22/2023

Chapter 70.114 - Aids Payment Worksheet For Tax Year 2022(Payment Year 2023) - Payment Due January 31, 2023

1699 of 7056

LEGAL DESCRIPTION: T47 R15-W S13 PT OF SESE				PARCEL NO: 71051				CONTROL NO: 71051	
14.81	\$17,038.39	0.91954693	\$15,667.60	0	\$0.00	STAT	999999	STATE OF WISCONSIN	
				0.00392430	\$61.48	CNTY	16	DOUGLAS COUNTY	
				0.00124560	\$19.52	MUNI	16030	TOWN OF SUPERIOR	
				0.00648960	\$101.68	REG	165663	SCH D OF SUPERIOR	
				0.000261	\$4.09	VTAE	001700	NORTHWOOD TECHNICAL COLLEGE	
Parcel Total:				\$186.77					

LEGAL DESCRIPTION: T47 R15-W S24 PT OF NWNE				PARCEL NO: 71052				CONTROL NO: 71052	
2.89	\$3,327.36	0.91954693	\$3,059.67	0	\$0.00	STAT	999999	STATE OF WISCONSIN	
				0.00392430	\$12.01	CNTY	16	DOUGLAS COUNTY	
				0.00124560	\$3.81	MUNI	16030	TOWN OF SUPERIOR	
				0.00648960	\$19.86	REG	165663	SCH D OF SUPERIOR	
				0.000261	\$0.80	VTAE	001700	NORTHWOOD TECHNICAL COLLEGE	
Parcel Total:				\$36.48					

LEGAL DESCRIPTION: T47 R15-W S24 PT OF NENW				PARCEL NO: 71053				CONTROL NO: 71053	
9.93	\$11,423.46	0.91954693	\$10,504.41	0	\$0.00	STAT	999999	STATE OF WISCONSIN	
				0.00392430	\$41.22	CNTY	16	DOUGLAS COUNTY	
				0.00124560	\$13.08	MUNI	16030	TOWN OF SUPERIOR	
				0.00648960	\$68.17	REG	165663	SCH D OF SUPERIOR	
				0.000261	\$2.74	VTAE	001700	NORTHWOOD TECHNICAL COLLEGE	
Parcel Total:				\$125.21					



State of Wisconsin / Department of Natural Resources

Tony Evers , Governor

Adam N Payne , Secretary

5/22/2023

Chapter 70.114 - Aids Payment Worksheet For Tax Year 2022(Payment Year 2023) - Payment Due January 31, 2023

1700 of 7056

LEGAL DESCRIPTION: T47 R15-W S24 PT OF SWNW				PARCEL NO: 71054			CONTROL NO: 71054		
11.62	\$13,366.82	0.91954693	\$12,291.41	0	\$0.00	STAT	999999	STATE OF WISCONSIN	
				0.00392430	\$48.23	CNTY	16	DOUGLAS COUNTY	
				0.00124560	\$15.31	MUNI	16030	TOWN OF SUPERIOR	
				0.00648960	\$79.77	REG	165663	SCH D OF SUPERIOR	
				0.000261	\$3.21	VTAE	001700	NORTHWOOD TECHNICAL COLLEGE	
Parcel Total:					\$146.52				

LEGAL DESCRIPTION: T47 R15-W S24 PT OF NWSW				PARCEL NO: 71055			CONTROL NO: 71055		
1.03	\$1,183.22	0.91954693	\$1,088.03	0	\$0.00	STAT	999999	STATE OF WISCONSIN	
				0.00392430	\$4.27	CNTY	16	DOUGLAS COUNTY	
				0.00124560	\$1.36	MUNI	16030	TOWN OF SUPERIOR	
				0.00648960	\$7.06	REG	165663	SCH D OF SUPERIOR	
				0.000261	\$0.28	VTAE	001700	NORTHWOOD TECHNICAL COLLEGE	
Parcel Total:					\$12.97				

LEGAL DESCRIPTION: T47 R15-W S24 PT OF SENW				PARCEL NO: 71056			CONTROL NO: 71056		
3.97	\$4,567.95	0.91954693	\$4,200.45	0	\$0.00	STAT	999999	STATE OF WISCONSIN	
				0.00392430	\$16.48	CNTY	16	DOUGLAS COUNTY	
				0.00124560	\$5.23	MUNI	16030	TOWN OF SUPERIOR	
				0.00648960	\$27.26	REG	165663	SCH D OF SUPERIOR	
				0.000261	\$1.10	VTAE	001700	NORTHWOOD TECHNICAL COLLEGE	
Parcel Total:					\$50.07				



State of Wisconsin / Department of Natural Resources

Tony Evers , Governor

Adam N Payne , Secretary

5/22/2023

Chapter 70.114 - Aids Payment Worksheet For Tax Year 2022(Payment Year 2023) - Payment Due January 31, 2023

1701 of 7056

File Number Total: \$1,579.97

FILE NO: P 1525 * DATE OF PURCHASE: 02/28/1992 GRANTOR: HAROLD OLSEN

LEGAL DESCRIPTION: T47 R14-W S21 PT OF SENE PARCEL NO: 030-00469/470 CONTROL NO: 70277

2.5 \$28,684.15 0.91954693 \$26,376.42

0 \$0.00 STAT 999999 STATE OF WISCONSIN

0.00392430 \$103.51 CNTY 16 DOUGLAS COUNTY

0.00124560 \$32.85 MUNI 16030 TOWN OF SUPERIOR

0.00648960 \$171.17 REG 165663 SCH D OF SUPERIOR

0.000261 \$6.89 VTAE 001700 NORTHWOOD TECHNICAL COLLEGE

Parcel Total: \$314.42

File Number Total: \$314.42

FILE NO: P 1631 A DATE OF PURCHASE: 10/31/1995 GRANTOR: WISCONSIN CENTRAL LIMITED

LEGAL DESCRIPTION: T48 R14-W S13 PT OF NESW PARCEL NO: 76741 CONTROL NO: 76741

2.56 \$4,789.93 0.91954693 \$4,404.56

0 \$0.00 STAT 999999 STATE OF WISCONSIN

0.00392430 \$17.28 CNTY 16 DOUGLAS COUNTY

0.00124560 \$5.49 MUNI 16030 TOWN OF SUPERIOR

0.00648960 \$28.58 REG 165663 SCH D OF SUPERIOR

0.000261 \$1.15 VTAE 001700 NORTHWOOD TECHNICAL COLLEGE

Parcel Total: \$52.50



State of Wisconsin / Department of Natural Resources

Tony Evers , Governor

Adam N Payne , Secretary

5/22/2023

Chapter 70.114 - Aids Payment Worksheet For Tax Year 2022(Payment Year 2023) - Payment Due January 31, 2023

1702 of 7056

LEGAL DESCRIPTION: T48 R14-W S13 PT OF SESW				PARCEL NO: 76742			CONTROL NO: 76742		
3.15	\$5,894.85	0.91954693	\$5,420.59	0	\$0.00	STAT	999999	STATE OF WISCONSIN	
				0.00392430	\$21.27	CNTY	16	DOUGLAS COUNTY	
				0.00124560	\$6.75	MUNI	16030	TOWN OF SUPERIOR	
				0.00648960	\$35.18	REG	165663	SCH D OF SUPERIOR	
				0.000261	\$1.41	VTAE	001700	NORTHWOOD TECHNICAL COLLEGE	
Parcel Total:				\$64.61					

LEGAL DESCRIPTION: T48 R14-W S24 PT OF NENW				PARCEL NO: 76743			CONTROL NO: 76743		
5.54	\$10,372.39	0.91954693	\$9,537.90	0	\$0.00	STAT	999999	STATE OF WISCONSIN	
				0.00392430	\$37.43	CNTY	16	DOUGLAS COUNTY	
				0.00124560	\$11.88	MUNI	16030	TOWN OF SUPERIOR	
				0.00648960	\$61.90	REG	165663	SCH D OF SUPERIOR	
				0.000261	\$2.49	VTAE	001700	NORTHWOOD TECHNICAL COLLEGE	
Parcel Total:				\$113.70					

LEGAL DESCRIPTION: T48 R14-W S24 PT OF SENW				PARCEL NO: 76744			CONTROL NO: 76744		
0.72	\$1,347.89	0.91954693	\$1,239.45	0	\$0.00	STAT	999999	STATE OF WISCONSIN	
				0.00392430	\$4.86	CNTY	16	DOUGLAS COUNTY	
				0.00124560	\$1.54	MUNI	16030	TOWN OF SUPERIOR	
				0.00648960	\$8.04	REG	165663	SCH D OF SUPERIOR	
				0.000261	\$0.32	VTAE	001700	NORTHWOOD TECHNICAL COLLEGE	
Parcel Total:				\$14.76					



State of Wisconsin / Department of Natural Resources

Tony Evers , Governor

Adam N Payne , Secretary

5/22/2023

Chapter 70.114 - Aids Payment Worksheet For Tax Year 2022(Payment Year 2023) - Payment Due January 31, 2023

1703 of 7056

LEGAL DESCRIPTION: T48 R14-W S24 PT OF SWNE				PARCEL NO: 76745			CONTROL NO: 76745		
4.1	\$7,676.61	0.91954693	\$7,059.01	0	\$0.00	STAT	999999	STATE OF WISCONSIN	
				0.00392430	\$27.70	CNTY	16	DOUGLAS COUNTY	
				0.00124560	\$8.79	MUNI	16030	TOWN OF SUPERIOR	
				0.00648960	\$45.81	REG	165663	SCH D OF SUPERIOR	
				0.000261	\$1.84	VTAE	001700	NORTHWOOD TECHNICAL COLLEGE	
Parcel Total:				\$84.14					

LEGAL DESCRIPTION: T48 R14-W S24 PT OF NWSE				PARCEL NO: 76746			CONTROL NO: 76746		
4.74	\$8,874.09	0.91954693	\$8,160.15	0	\$0.00	STAT	999999	STATE OF WISCONSIN	
				0.00392430	\$32.02	CNTY	16	DOUGLAS COUNTY	
				0.00124560	\$10.16	MUNI	16030	TOWN OF SUPERIOR	
				0.00648960	\$52.96	REG	165663	SCH D OF SUPERIOR	
				0.000261	\$2.13	VTAE	001700	NORTHWOOD TECHNICAL COLLEGE	
Parcel Total:				\$97.27					

LEGAL DESCRIPTION: T48 R14-W S24 PT OF SWSE				PARCEL NO: 76747			CONTROL NO: 76747		
4.74	\$8,874.09	0.91954693	\$8,160.15	0	\$0.00	STAT	999999	STATE OF WISCONSIN	
				0.00392430	\$32.02	CNTY	16	DOUGLAS COUNTY	
				0.00124560	\$10.16	MUNI	16030	TOWN OF SUPERIOR	
				0.00648960	\$52.96	REG	165663	SCH D OF SUPERIOR	
				0.000261	\$2.13	VTAE	001700	NORTHWOOD TECHNICAL COLLEGE	
Parcel Total:				\$97.27					



State of Wisconsin / Department of Natural Resources

Tony Evers , Governor

Adam N Payne , Secretary

5/22/2023

Chapter 70.114 - Aids Payment Worksheet For Tax Year 2022(Payment Year 2023) - Payment Due January 31, 2023

1704 of 7056

LEGAL DESCRIPTION: T48 R14-W S25 PT OF NENE				PARCEL NO: 76748				CONTROL NO: 76748			
1.36	\$2,545.37	0.91954693	\$2,340.59	0	\$0.00	STAT	999999	STATE OF WISCONSIN			
				0.00392430	\$9.19	CNTY	16	DOUGLAS COUNTY			
				0.00124560	\$2.92	MUNI	16030	TOWN OF SUPERIOR			
				0.00648960	\$15.19	REG	165663	SCH D OF SUPERIOR			
				0.000261	\$0.61	VTAE	001700	NORTHWOOD TECHNICAL COLLEGE			
Parcel Total:				\$27.91							

LEGAL DESCRIPTION: T48 R14-W S25 PT OF NWNE				PARCEL NO: 76749				CONTROL NO: 76749			
2	\$3,742.85	0.91954693	\$3,441.73	0	\$0.00	STAT	999999	STATE OF WISCONSIN			
				0.00392430	\$13.51	CNTY	16	DOUGLAS COUNTY			
				0.00124560	\$4.29	MUNI	16030	TOWN OF SUPERIOR			
				0.00648960	\$22.34	REG	165663	SCH D OF SUPERIOR			
				0.000261	\$0.90	VTAE	001700	NORTHWOOD TECHNICAL COLLEGE			
Parcel Total:				\$41.04							

LEGAL DESCRIPTION: T48 R14-W S25 PT OF SENE				PARCEL NO: 76750				CONTROL NO: 76750			
3.12	\$5,842.79	0.91954693	\$5,372.72	0	\$0.00	STAT	999999	STATE OF WISCONSIN			
				0.00392430	\$21.08	CNTY	16	DOUGLAS COUNTY			
				0.00124560	\$6.69	MUNI	16030	TOWN OF SUPERIOR			
				0.00648960	\$34.87	REG	165663	SCH D OF SUPERIOR			
				0.000261	\$1.40	VTAE	001700	NORTHWOOD TECHNICAL COLLEGE			
Parcel Total:				\$64.04							



State of Wisconsin / Department of Natural Resources

Tony Evers , Governor

Adam N Payne , Secretary

5/22/2023

Chapter 70.114 - Aids Payment Worksheet For Tax Year 2022(Payment Year 2023) - Payment Due January 31, 2023

1705 of 7056

LEGAL DESCRIPTION: T48 R14-W S25 PT OF NESE				PARCEL NO: 76751				CONTROL NO: 76751			
3.12	\$5,842.79	0.91954693	\$5,372.72	0	\$0.00	STAT	999999	STATE OF WISCONSIN			
				0.00392430	\$21.08	CNTY	16	DOUGLAS COUNTY			
				0.00124560	\$6.69	MUNI	16030	TOWN OF SUPERIOR			
				0.00648960	\$34.87	REG	165663	SCH D OF SUPERIOR			
				0.000261	\$1.40	VTAE	001700	NORTHWOOD TECHNICAL COLLEGE			
Parcel Total:				\$64.04							

LEGAL DESCRIPTION: T48 R14-W S25 PT OF SESE				PARCEL NO: 76752				CONTROL NO: 76752			
3.12	\$5,842.79	0.91954693	\$5,372.72	0	\$0.00	STAT	999999	STATE OF WISCONSIN			
				0.00392430	\$21.08	CNTY	16	DOUGLAS COUNTY			
				0.00124560	\$6.69	MUNI	16030	TOWN OF SUPERIOR			
				0.00648960	\$34.87	REG	165663	SCH D OF SUPERIOR			
				0.000261	\$1.40	VTAE	001700	NORTHWOOD TECHNICAL COLLEGE			
Parcel Total:				\$64.04							

LEGAL DESCRIPTION: T48 R14-W S36 PT OF NENE				PARCEL NO: 76753				CONTROL NO: 76753			
0.47	\$879.31	0.91954693	\$808.57	0	\$0.00	STAT	999999	STATE OF WISCONSIN			
				0.00392430	\$3.17	CNTY	16	DOUGLAS COUNTY			
				0.00124560	\$1.01	MUNI	16030	TOWN OF SUPERIOR			
				0.00648960	\$5.25	REG	165663	SCH D OF SUPERIOR			
				0.000261	\$0.21	VTAE	001700	NORTHWOOD TECHNICAL COLLEGE			
Parcel Total:				\$9.64							



State of Wisconsin / Department of Natural Resources

Tony Evers , Governor

Adam N Payne , Secretary

5/22/2023

Chapter 70.114 - Aids Payment Worksheet For Tax Year 2022(Payment Year 2023) - Payment Due January 31, 2023

1706 of 7056

File Number Total: \$794.96

FILE NO: P 1731 * DATE OF PURCHASE: 07/20/1999 GRANTOR: EDWARDYNE KREEL

LEGAL DESCRIPTION: T47 R14-W S28 PT OF NESW PARCEL NO: TS-030-00716-00 CONTROL NO: 82066

39.94 \$63,097.66 0.91954693 \$58,021.26

0 \$0.00 STAT 999999 STATE OF WISCONSIN

0.00392430 \$227.69 CNTY 16 DOUGLAS COUNTY

0.00124560 \$72.27 MUNI 16030 TOWN OF SUPERIOR

0.00648960 \$376.54 REG 165663 SCH D OF SUPERIOR

0.000261 \$15.15 VTAE 001700 NORTHWOOD TECHNICAL COLLEGE

Parcel Total: \$691.65

LEGAL DESCRIPTION: T47 R14-W S28 E1/2 OF NWSW PARCEL NO: TS-030-00717-00 CONTROL NO: 82067

20 \$31,548.83 0.91954693 \$29,010.63

0 \$0.00 STAT 999999 STATE OF WISCONSIN

0.00392430 \$113.85 CNTY 16 DOUGLAS COUNTY

0.00124560 \$36.13 MUNI 16030 TOWN OF SUPERIOR

0.00648960 \$188.27 REG 165663 SCH D OF SUPERIOR

0.000261 \$7.57 VTAE 001700 NORTHWOOD TECHNICAL COLLEGE

Parcel Total: \$345.82

File Number Total: \$1,037.47



State of Wisconsin / Department of Natural Resources

Tony Evers , Governor

Adam N Payne , Secretary

5/22/2023

Chapter 70.114 - Aids Payment Worksheet For Tax Year 2022(Payment Year 2023) - Payment Due January 31, 2023

1707 of 7056

FILE NO: P 1771 *				DATE OF PURCHASE: 10/11/2001				GRANTOR: RONALD D PETE			
LEGAL DESCRIPTION: T47 R14-W S34 NENW				PARCEL NO: TS-030-00861-00				CONTROL NO: 86263			
40	\$70,891.99	0.91954693	\$65,188.52								
				0	\$0.00	STAT	999999	STATE OF WISCONSIN			
				0.00392430	\$255.82	CNTY	16	DOUGLAS COUNTY			
				0.00124560	\$81.20	MUNI	16030	TOWN OF SUPERIOR			
				0.00648960	\$423.05	REG	165663	SCH D OF SUPERIOR			
				0.000261	\$17.02	VTAE	001700	NORTHWOOD TECHNICAL COLLEGE			
Parcel Total:					\$777.09						

File Number Total:					\$777.09						
--------------------	--	--	--	--	----------	--	--	--	--	--	--

FILE NO: P 1780 *				DATE OF PURCHASE: 06/18/2002				GRANTOR: DOROTHY M BURGER			
LEGAL DESCRIPTION: T47 R15-W S13 NENW				PARCEL NO: TS-030-01134-00				CONTROL NO: 86826			
40	\$58,814.88	0.91954693	\$54,083.04								
				0	\$0.00	STAT	999999	STATE OF WISCONSIN			
				0.00392430	\$212.24	CNTY	16	DOUGLAS COUNTY			
				0.00124560	\$67.36	MUNI	16030	TOWN OF SUPERIOR			
				0.00648960	\$350.98	REG	165663	SCH D OF SUPERIOR			
				0.000261	\$14.12	VTAE	001700	NORTHWOOD TECHNICAL COLLEGE			
Parcel Total:					\$644.70						

File Number Total:					\$644.70						
--------------------	--	--	--	--	----------	--	--	--	--	--	--



State of Wisconsin / Department of Natural Resources

Tony Evers , Governor

Adam N Payne , Secretary

5/22/2023

Chapter 70.114 - Aids Payment Worksheet For Tax Year 2022(Payment Year 2023) - Payment Due January 31, 2023

1708 of 7056

FILE NO: P 1819 *		DATE OF PURCHASE: 11/14/2003		GRANTOR: JEFFREY L GERMAN	
LEGAL DESCRIPTION: T47 R14-W S17 PT OF SWNE		PARCEL NO: TS-030-00379-00		CONTROL NO: 89613	
30.04	\$50,782.81	0.91954693	\$46,697.18		
		0	\$0.00	STAT 999999	STATE OF WISCONSIN
		0.00392430	\$183.25	CNTY 16	DOUGLAS COUNTY
		0.00124560	\$58.16	MUNI 16030	TOWN OF SUPERIOR
		0.00648960	\$303.05	REG 165663	SCH D OF SUPERIOR
		0.000261	\$12.19	VTAE 001700	NORTHWOOD TECHNICAL COLLEGE
Parcel Total:			\$556.65		

LEGAL DESCRIPTION: T47 R14-W S17 NENW		PARCEL NO: TS-030-00381-00		CONTROL NO: 89614	
40	\$49,653.89	0.91954693	\$45,659.08		
		0	\$0.00	STAT 999999	STATE OF WISCONSIN
		0.00392430	\$179.18	CNTY 16	DOUGLAS COUNTY
		0.00124560	\$56.87	MUNI 16030	TOWN OF SUPERIOR
		0.00648960	\$296.31	REG 165663	SCH D OF SUPERIOR
		0.000261	\$11.92	VTAE 001700	NORTHWOOD TECHNICAL COLLEGE
Parcel Total:			\$544.28		



State of Wisconsin / Department of Natural Resources

Tony Evers , Governor

Adam N Payne , Secretary

5/22/2023

Chapter 70.114 - Aids Payment Worksheet For Tax Year 2022(Payment Year 2023) - Payment Due January 31, 2023

1709 of 7056

LEGAL DESCRIPTION: T47 R14-W S17 E1/4 OF NWNW	PARCEL NO: TS-030-00381-00	CONTROL NO: 89616
---	----------------------------	-------------------

10	\$12,413.47	0.91954693	\$11,414.77
----	-------------	------------	-------------

0	\$0.00	STAT	999999	STATE OF WISCONSIN
0.00392430	\$44.79	CNTY	16	DOUGLAS COUNTY
0.00124560	\$14.22	MUNI	16030	TOWN OF SUPERIOR
0.00648960	\$74.08	REG	165663	SCH D OF SUPERIOR
0.000261	\$2.98	VTAE	001700	NORTHWOOD TECHNICAL COLLEGE

Parcel Total:	\$136.07
---------------	----------

LEGAL DESCRIPTION: T47 R14-W S17 E1/4 OF SENW	PARCEL NO: TS-030-00381-00	CONTROL NO: 89617
---	----------------------------	-------------------

10	\$12,413.47	0.91954693	\$11,414.77
----	-------------	------------	-------------

0	\$0.00	STAT	999999	STATE OF WISCONSIN
0.00392430	\$44.79	CNTY	16	DOUGLAS COUNTY
0.00124560	\$14.22	MUNI	16030	TOWN OF SUPERIOR
0.00648960	\$74.08	REG	165663	SCH D OF SUPERIOR
0.000261	\$2.98	VTAE	001700	NORTHWOOD TECHNICAL COLLEGE

Parcel Total:	\$136.07
---------------	----------

File Number Total:	\$1,373.07
--------------------	------------



State of Wisconsin / Department of Natural Resources

Tony Evers , Governor

Adam N Payne , Secretary

5/22/2023

Chapter 70.114 - Aids Payment Worksheet For Tax Year 2022(Payment Year 2023) - Payment Due January 31, 2023

1710 of 7056

FILE NO: P 1867 *				DATE OF PURCHASE: 09/12/2005				GRANTOR: PLUM CREEK TIMBERLANDS, LP			
LEGAL DESCRIPTION: T47 R14-W S23 NWNW				PARCEL NO: TS-030-00552-00				CONTROL NO: 93973			
40	\$77,761.66	0.91954693	\$71,505.50								
				0	\$0.00	STAT	999999	STATE OF WISCONSIN			
				0.00392430	\$280.61	CNTY	16	DOUGLAS COUNTY			
				0.00124560	\$89.07	MUNI	16030	TOWN OF SUPERIOR			
				0.00648960	\$464.04	REG	165663	SCH D OF SUPERIOR			
				0.000261	\$18.67	VTAE	001700	NORTHWOOD TECHNICAL COLLEGE			
Parcel Total:					\$852.39						

File Number Total:					\$852.39						
--------------------	--	--	--	--	----------	--	--	--	--	--	--

FILE NO: P 1903 *				DATE OF PURCHASE: 07/12/2007				GRANTOR: TOM R SATHER			
LEGAL DESCRIPTION: T47 R14-W S34 NWNW				PARCEL NO: TS-030-00862-00				CONTROL NO: 98013			
40	\$62,166.30	0.91954693	\$57,164.83								
				0	\$0.00	STAT	999999	STATE OF WISCONSIN			
				0.00392430	\$224.33	CNTY	16	DOUGLAS COUNTY			
				0.00124560	\$71.20	MUNI	16030	TOWN OF SUPERIOR			
				0.00648960	\$370.98	REG	165663	SCH D OF SUPERIOR			
				0.000261	\$14.92	VTAE	001700	NORTHWOOD TECHNICAL COLLEGE			
Parcel Total:					\$681.43						

File Number Total:					\$681.43						
--------------------	--	--	--	--	----------	--	--	--	--	--	--



State of Wisconsin / Department of Natural Resources

Tony Evers , Governor

Adam N Payne , Secretary

5/22/2023

Chapter 70.114 - Aids Payment Worksheet For Tax Year 2022(Payment Year 2023) - Payment Due January 31, 2023

1711 of 7056

FILE NO: PR 40104 *				DATE OF PURCHASE: 04/27/2011				GRANTOR: Douglas County			
LEGAL DESCRIPTION: T47 R14-W S21 PT OF SESW				PARCEL NO:				CONTROL NO: 122463			
5.25	\$11,092.84	0.91954693	\$10,200.39								
				0	\$0.00	STAT	999999	STATE OF WISCONSIN			
				0.00392430	\$40.03	CNTY	16	DOUGLAS COUNTY			
				0.00124560	\$12.71	MUNI	16030	TOWN OF SUPERIOR			
				0.00648960	\$66.20	REG	165663	SCH D OF SUPERIOR			
				0.000261	\$2.66	VTAE	001700	NORTHWOOD TECHNICAL COLLEGE			
Parcel Total:				\$121.60							

File Number Total:				\$121.60							
--------------------	--	--	--	----------	--	--	--	--	--	--	--

FILE NO: PR 40146 *				DATE OF PURCHASE: 07/25/2012				GRANTOR: Dennis W Archer			
LEGAL DESCRIPTION: T47 R15-W S12 PT OF SESW				PARCEL NO: TS-030-01126-00				CONTROL NO: 124331			
2.38	\$1,671.53	0.91954693	\$1,537.05								
				0	\$0.00	STAT	999999	STATE OF WISCONSIN			
				0.00392430	\$6.03	CNTY	16	DOUGLAS COUNTY			
				0.00124560	\$1.91	MUNI	16030	TOWN OF SUPERIOR			
				0.00648960	\$9.97	REG	165663	SCH D OF SUPERIOR			
				0.000261	\$0.40	VTAE	001700	NORTHWOOD TECHNICAL COLLEGE			
Parcel Total:				\$18.31							

File Number Total:				\$18.31							
--------------------	--	--	--	---------	--	--	--	--	--	--	--



State of Wisconsin / Department of Natural Resources

Tony Evers , Governor

Adam N Payne , Secretary

5/22/2023

Chapter 70.114 - Aids Payment Worksheet For Tax Year 2022(Payment Year 2023) - Payment Due January 31, 2023

1712 of 7056

FILE NO: PR 40170 *				DATE OF PURCHASE: 07/30/2014				GRANTOR: Rodney Van Horenweder			
LEGAL DESCRIPTION: T47 R14-W S16 PT OF SWSW				PARCEL NO: TS-030-00367-00				CONTROL NO: 125199			
39.87	\$96,157.38	0.91954693	\$88,421.23								
				0	\$0.00	STAT	999999	STATE OF WISCONSIN			
				0.00392430	\$346.99	CNTY	16	DOUGLAS COUNTY			
				0.00124560	\$110.14	MUNI	16030	TOWN OF SUPERIOR			
				0.00648960	\$573.82	REG	165663	SCH D OF SUPERIOR			
				0.000261	\$23.08	VTAE	001700	NORTHWOOD TECHNICAL COLLEGE			
				0	\$0.00	SEWR	167060	MANITOU FALLS SANITARY DISTRICT			
Parcel Total:				\$1,054.03							

LEGAL DESCRIPTION: T47 R14-W S21 NWNW				PARCEL NO: TS-030-00481-00				CONTROL NO: 125200			
40	\$104,055.44	0.91954693	\$95,683.86								
				0	\$0.00	STAT	999999	STATE OF WISCONSIN			
				0.00392430	\$375.49	CNTY	16	DOUGLAS COUNTY			
				0.00124560	\$119.18	MUNI	16030	TOWN OF SUPERIOR			
				0.00648960	\$620.95	REG	165663	SCH D OF SUPERIOR			
				0.000261	\$24.98	VTAE	001700	NORTHWOOD TECHNICAL COLLEGE			
				0	\$0.00	SEWR	167060	MANITOU FALLS SANITARY DISTRICT			
Parcel Total:				\$1,140.60							

File Number Total:				\$2,194.63							
--------------------	--	--	--	------------	--	--	--	--	--	--	--



State of Wisconsin / Department of Natural Resources

Tony Evers , Governor

Adam N Payne , Secretary

5/22/2023

Chapter 70.114 - Aids Payment Worksheet For Tax Year 2022(Payment Year 2023) - Payment Due January 31, 2023

1713 of 7056

FILE NO: PR 40184 *				DATE OF PURCHASE: 10/28/2014				GRANTOR: North Country Holdings, LLC			
LEGAL DESCRIPTION: T47 R15-W S14 PT OF SWNW				PARCEL NO: TS-030-01152-00				CONTROL NO: 125728			
22	\$25,005.47	0.91954693	\$22,993.70								
				0	\$0.00	STAT	999999	STATE OF WISCONSIN			
				0.00392430	\$90.23	CNTY	16	DOUGLAS COUNTY			
				0.00124560	\$28.64	MUNI	16030	TOWN OF SUPERIOR			
				0.00648960	\$149.22	REG	165663	SCH D OF SUPERIOR			
				0.000261	\$6.00	VTAE	001700	NORTHWOOD TECHNICAL COLLEGE			
				0	\$0.00	SEWR	167060	MANITOU FALLS SANITARY DISTRICT			
Parcel Total:					\$274.09						

LEGAL DESCRIPTION: T47 R15-W S14 PT OF NWSW				PARCEL NO: TS-030-01155-00				CONTROL NO: 125729			
38	\$43,191.26	0.91954693	\$39,716.39								
				0	\$0.00	STAT	999999	STATE OF WISCONSIN			
				0.00392430	\$155.86	CNTY	16	DOUGLAS COUNTY			
				0.00124560	\$49.47	MUNI	16030	TOWN OF SUPERIOR			
				0.00648960	\$257.74	REG	165663	SCH D OF SUPERIOR			
				0.000261	\$10.37	VTAE	001700	NORTHWOOD TECHNICAL COLLEGE			
				0	\$0.00	SEWR	167060	MANITOU FALLS SANITARY DISTRICT			
Parcel Total:					\$473.44						

File Number Total:					\$747.53						
--------------------	--	--	--	--	----------	--	--	--	--	--	--



State of Wisconsin / Department of Natural Resources

Tony Evers , Governor

Adam N Payne , Secretary

5/22/2023

Chapter 70.114 - Aids Payment Worksheet For Tax Year 2022(Payment Year 2023) - Payment Due January 31, 2023

1714 of 7056

FILE NO: W 1390 *				DATE OF PURCHASE: 09/12/2000				GRANTOR: COWETT WISCONSIN			
LEGAL DESCRIPTION: T47 R15-W S06 PT GV LT 1				PARCEL NO: TS-030-01016-00				CONTROL NO: 84824			
20.66	\$13,810.03	0.91954693	\$12,698.97								
				0	\$0.00	STAT	999999	STATE OF WISCONSIN			
				0.00392430	\$49.83	CNTY	16	DOUGLAS COUNTY			
				0.00124560	\$15.82	MUNI	16030	TOWN OF SUPERIOR			
				0.00648960	\$82.41	REG	165663	SCH D OF SUPERIOR			
				0.000261	\$3.31	VTAE	001700	NORTHWOOD TECHNICAL COLLEGE			
Parcel Total:					\$151.37						

LEGAL DESCRIPTION: T47 R15-W S06 PT GV LT 2				PARCEL NO: TS-030-01017-00				CONTROL NO: 84825			
30.64	\$20,384.37	0.91954693	\$18,744.39								
				0	\$0.00	STAT	999999	STATE OF WISCONSIN			
				0.00392430	\$73.56	CNTY	16	DOUGLAS COUNTY			
				0.00124560	\$23.35	MUNI	16030	TOWN OF SUPERIOR			
				0.00648960	\$121.64	REG	165663	SCH D OF SUPERIOR			
				0.000261	\$4.89	VTAE	001700	NORTHWOOD TECHNICAL COLLEGE			
Parcel Total:					\$223.44						



State of Wisconsin / Department of Natural Resources

Tony Evers , Governor

Adam N Payne , Secretary

5/22/2023

Chapter 70.114 - Aids Payment Worksheet For Tax Year 2022(Payment Year 2023) - Payment Due January 31, 2023

1715 of 7056

LEGAL DESCRIPTION: T47 R15-W S06 PT GV LT 3	PARCEL NO: TS-030-01018-00	CONTROL NO: 84826
---	----------------------------	-------------------

32.11 \$29,592.06 0.91954693 \$27,211.29

0	\$0.00	STAT	999999	STATE OF WISCONSIN
0.00392430	\$106.78	CNTY	16	DOUGLAS COUNTY
0.00124560	\$33.89	MUNI	16030	TOWN OF SUPERIOR
0.00648960	\$176.59	REG	165663	SCH D OF SUPERIOR
0.000261	\$7.10	VTAE	001700	NORTHWOOD TECHNICAL COLLEGE

Parcel Total: \$324.36

LEGAL DESCRIPTION: T47 R15-W S06 PT GV LT 4	PARCEL NO: TS-030-01019-00	CONTROL NO: 84827
---	----------------------------	-------------------

35 \$29,592.06 0.91954693 \$27,211.29

0	\$0.00	STAT	999999	STATE OF WISCONSIN
0.00392430	\$106.78	CNTY	16	DOUGLAS COUNTY
0.00124560	\$33.89	MUNI	16030	TOWN OF SUPERIOR
0.00648960	\$176.59	REG	165663	SCH D OF SUPERIOR
0.000261	\$7.10	VTAE	001700	NORTHWOOD TECHNICAL COLLEGE

Parcel Total: \$324.36

LEGAL DESCRIPTION: T47 R15-W S07 PT GV LT 1	PARCEL NO: TS-030-01021-00	CONTROL NO: 84828
---	----------------------------	-------------------

38 \$47,346.10 0.91954693 \$43,536.96

0	\$0.00	STAT	999999	STATE OF WISCONSIN
0.00392430	\$170.85	CNTY	16	DOUGLAS COUNTY
0.00124560	\$54.23	MUNI	16030	TOWN OF SUPERIOR
0.00648960	\$282.54	REG	165663	SCH D OF SUPERIOR
0.000261	\$11.36	VTAE	001700	NORTHWOOD TECHNICAL COLLEGE

Parcel Total: \$518.98



State of Wisconsin / Department of Natural Resources

Tony Evers , Governor

Adam N Payne , Secretary

5/22/2023

Chapter 70.114 - Aids Payment Worksheet For Tax Year 2022(Payment Year 2023) - Payment Due January 31, 2023

1716 of 7056

LEGAL DESCRIPTION: T47 R15-W S07 PT GV LT 2				PARCEL NO: TS-030-01021-00			CONTROL NO: 84829		
34	\$44,712.75	0.91954693	\$41,115.47	0	\$0.00	STAT	999999	STATE OF WISCONSIN	
				0.00392430	\$161.35	CNTY	16	DOUGLAS COUNTY	
				0.00124560	\$51.21	MUNI	16030	TOWN OF SUPERIOR	
				0.00648960	\$266.82	REG	165663	SCH D OF SUPERIOR	
				0.000261	\$10.73	VTAE	001700	NORTHWOOD TECHNICAL COLLEGE	
Parcel Total:					\$490.11				

LEGAL DESCRIPTION: T47 R15-W S07 PT GV LT 3				PARCEL NO: TS-030-01023-00			CONTROL NO: 84830		
33	\$43,402.09	0.91954693	\$39,910.26	0	\$0.00	STAT	999999	STATE OF WISCONSIN	
				0.00392430	\$156.62	CNTY	16	DOUGLAS COUNTY	
				0.00124560	\$49.71	MUNI	16030	TOWN OF SUPERIOR	
				0.00648960	\$259.00	REG	165663	SCH D OF SUPERIOR	
				0.000261	\$10.42	VTAE	001700	NORTHWOOD TECHNICAL COLLEGE	
Parcel Total:					\$475.75				

LEGAL DESCRIPTION: T47 R15-W S07 PT GV LT 4				PARCEL NO: TS-030-01024-00			CONTROL NO: 84831		
37	\$48,662.77	0.91954693	\$44,747.70	0	\$0.00	STAT	999999	STATE OF WISCONSIN	
				0.00392430	\$175.60	CNTY	16	DOUGLAS COUNTY	
				0.00124560	\$55.74	MUNI	16030	TOWN OF SUPERIOR	
				0.00648960	\$290.40	REG	165663	SCH D OF SUPERIOR	
				0.000261	\$11.68	VTAE	001700	NORTHWOOD TECHNICAL COLLEGE	
Parcel Total:					\$533.42				



State of Wisconsin / Department of Natural Resources

Tony Evers , Governor

Adam N Payne , Secretary

5/22/2023

Chapter 70.114 - Aids Payment Worksheet For Tax Year 2022(Payment Year 2023) - Payment Due January 31, 2023

1717 of 7056

LEGAL DESCRIPTION: T47 R15-W S08 PT OF NENW				PARCEL NO: TS-030-01033-00				CONTROL NO: 84832	
7.64	\$9,207.69	0.91954693	\$8,466.90	0	\$0.00	STAT	999999	STATE OF WISCONSIN	
				0.00392430	\$33.23	CNTY	16	DOUGLAS COUNTY	
				0.00124560	\$10.55	MUNI	16030	TOWN OF SUPERIOR	
				0.00648960	\$54.95	REG	165663	SCH D OF SUPERIOR	
				0.000261	\$2.21	VTAE	001700	NORTHWOOD TECHNICAL COLLEGE	
Parcel Total:				\$100.94					

LEGAL DESCRIPTION: T47 R15-W S08 PT OF NWNW				PARCEL NO: TS-030-01035-00				CONTROL NO: 84833	
31	\$24,986.71	0.91954693	\$22,976.46	0	\$0.00	STAT	999999	STATE OF WISCONSIN	
				0.00392430	\$90.17	CNTY	16	DOUGLAS COUNTY	
				0.00124560	\$28.62	MUNI	16030	TOWN OF SUPERIOR	
				0.00648960	\$149.11	REG	165663	SCH D OF SUPERIOR	
				0.000261	\$6.00	VTAE	001700	NORTHWOOD TECHNICAL COLLEGE	
Parcel Total:				\$273.90					

LEGAL DESCRIPTION: T47 R15-W S08 SWNW				PARCEL NO: TS-030-01036-00				CONTROL NO: 84834	
40	\$24,986.71	0.91954693	\$22,976.46	0	\$0.00	STAT	999999	STATE OF WISCONSIN	
				0.00392430	\$90.17	CNTY	16	DOUGLAS COUNTY	
				0.00124560	\$28.62	MUNI	16030	TOWN OF SUPERIOR	
				0.00648960	\$149.11	REG	165663	SCH D OF SUPERIOR	
				0.000261	\$6.00	VTAE	001700	NORTHWOOD TECHNICAL COLLEGE	
Parcel Total:				\$273.90					



State of Wisconsin / Department of Natural Resources

Tony Evers , Governor

Adam N Payne , Secretary

5/22/2023

Chapter 70.114 - Aids Payment Worksheet For Tax Year 2022(Payment Year 2023) - Payment Due
January 31, 2023

1718 of 7056

File Number Total: \$3,690.53

Municipality Total: \$73,055.16



State of Wisconsin / Department of Natural Resources

Tony Evers , Governor

Adam N Payne , Secretary

5/22/2023

Chapter 70.114 - Aids Payment Worksheet For Tax Year 2022(Payment Year 2023) - Payment Due January 31, 2023

1719 of 7056

DETAIL FOR TOWN OF WASCOTT, DOUGLAS COUNTY

Acres	Est. Adjust. Purch. Price	Level of Assessment	Adjusted Local Value	Net Gen. Tax Rate	Calc. Aid Pay Amount	----- Taxing Jurisdiction -----		
						Type	Code	Description
FILE NO: P 1631 B			DATE OF PURCHASE: 10/31/1995			GRANTOR: WISCONSIN CENTRAL LIMITED		
LEGAL DESCRIPTION: T43 R11-W S18 PT OF NWSW				PARCEL NO: 76580		CONTROL NO: 76580		
3.05	\$4,687.70	0.68227169	\$3,198.29					
				0	\$0.00	STAT	999999	STATE OF WISCONSIN
				0.00564590	\$18.06	CNTY	16	DOUGLAS COUNTY
				0.00226750	\$7.25	MUNI	16032	TOWN OF WASCOTT
				0.00445570	\$14.25	REG	653654	SCH D OF NORTHWOOD (MINONG)
				0.00037560	\$1.20	VTAE	001700	NORTHWOOD TECHNICAL COLLEGE
Parcel Total:					\$40.76			

LEGAL DESCRIPTION: T43 R11-W S18 PT OF SWSW				PARCEL NO: 76581		CONTROL NO: 76581		
3.05	\$4,687.70	0.68227169	\$3,198.29					
				0	\$0.00	STAT	999999	STATE OF WISCONSIN
				0.00564590	\$18.06	CNTY	16	DOUGLAS COUNTY
				0.00226750	\$7.25	MUNI	16032	TOWN OF WASCOTT
				0.00445570	\$14.25	REG	653654	SCH D OF NORTHWOOD (MINONG)
				0.00037560	\$1.20	VTAE	001700	NORTHWOOD TECHNICAL COLLEGE
Parcel Total:					\$40.76			



State of Wisconsin / Department of Natural Resources

Tony Evers , Governor

Adam N Payne , Secretary

5/22/2023

Chapter 70.114 - Aids Payment Worksheet For Tax Year 2022(Payment Year 2023) - Payment Due January 31, 2023

1720 of 7056

LEGAL DESCRIPTION: T43 R11-W S19 PT OF NWNW				PARCEL NO: 76582				CONTROL NO: 76582			
3.01	\$4,626.29	0.68227169	\$3,156.39								
				0	\$0.00	STAT	999999	STATE OF WISCONSIN			
				0.00564590	\$17.82	CNTY	16	DOUGLAS COUNTY			
				0.00226750	\$7.16	MUNI	16032	TOWN OF WASCOTT			
				0.00445570	\$14.06	REG	653654	SCH D OF NORTHWOOD (MINONG)			
				0.00037560	\$1.19	VTAE	001700	NORTHWOOD TECHNICAL COLLEGE			
				Parcel Total:	\$40.23						

LEGAL DESCRIPTION: T43 R11-W S19 PT OF SWNW				PARCEL NO: 76583				CONTROL NO: 76583			
3.01	\$4,626.29	0.68227169	\$3,156.39								
				0	\$0.00	STAT	999999	STATE OF WISCONSIN			
				0.00564590	\$17.82	CNTY	16	DOUGLAS COUNTY			
				0.00226750	\$7.16	MUNI	16032	TOWN OF WASCOTT			
				0.00445570	\$14.06	REG	653654	SCH D OF NORTHWOOD (MINONG)			
				0.00037560	\$1.19	VTAE	001700	NORTHWOOD TECHNICAL COLLEGE			
				Parcel Total:	\$40.23						

LEGAL DESCRIPTION: T43 R11-W S19 PT OF NWSW				PARCEL NO: 76584				CONTROL NO: 76584			
3.01	\$4,626.29	0.68227169	\$3,156.39								
				0	\$0.00	STAT	999999	STATE OF WISCONSIN			
				0.00564590	\$17.82	CNTY	16	DOUGLAS COUNTY			
				0.00226750	\$7.16	MUNI	16032	TOWN OF WASCOTT			
				0.00445570	\$14.06	REG	653654	SCH D OF NORTHWOOD (MINONG)			
				0.00037560	\$1.19	VTAE	001700	NORTHWOOD TECHNICAL COLLEGE			
				Parcel Total:	\$40.23						



State of Wisconsin / Department of Natural Resources

Tony Evers , Governor

Adam N Payne , Secretary

5/22/2023

Chapter 70.114 - Aids Payment Worksheet For Tax Year 2022(Payment Year 2023) - Payment Due January 31, 2023

1721 of 7056

LEGAL DESCRIPTION: T43 R11-W S19 PT OF SWSW				PARCEL NO: 76585	CONTROL NO: 76585			
1.61	\$4,626.29	0.68227169	\$3,156.39					
				0	\$0.00	STAT	999999	STATE OF WISCONSIN
				0.00564590	\$17.82	CNTY	16	DOUGLAS COUNTY
				0.00226750	\$7.16	MUNI	16032	TOWN OF WASCOTT
				0.00445570	\$14.06	REG	653654	SCH D OF NORTHWOOD (MINONG)
				0.00037560	\$1.19	VTAE	001700	NORTHWOOD TECHNICAL COLLEGE
Parcel Total:					\$40.23			

LEGAL DESCRIPTION: T43 R11-W S30 PT OF SWNW				PARCEL NO: 76586	CONTROL NO: 76586			
0.01	\$13.65	0.68227169	\$9.31					
				0	\$0.00	STAT	999999	STATE OF WISCONSIN
				0.00564590	\$0.05	CNTY	16	DOUGLAS COUNTY
				0.00226750	\$0.02	MUNI	16032	TOWN OF WASCOTT
				0.00445570	\$0.04	REG	653654	SCH D OF NORTHWOOD (MINONG)
				0.00037560	\$0.00	VTAE	001700	NORTHWOOD TECHNICAL COLLEGE
Parcel Total:					\$0.11			

LEGAL DESCRIPTION: T43 R12-W S12 PT GV LT 1				PARCEL NO: 76587	CONTROL NO: 76587			
0.1	\$150.12	0.68227169	\$102.42					
				0	\$0.00	STAT	999999	STATE OF WISCONSIN
				0.00564590	\$0.58	CNTY	16	DOUGLAS COUNTY
				0.00226750	\$0.23	MUNI	16032	TOWN OF WASCOTT
				0.00445570	\$0.46	REG	653654	SCH D OF NORTHWOOD (MINONG)
				0.00037560	\$0.04	VTAE	001700	NORTHWOOD TECHNICAL COLLEGE
Parcel Total:					\$1.31			



State of Wisconsin / Department of Natural Resources

Tony Evers , Governor

Adam N Payne , Secretary

5/22/2023

Chapter 70.114 - Aids Payment Worksheet For Tax Year 2022(Payment Year 2023) - Payment Due January 31, 2023

1722 of 7056

LEGAL DESCRIPTION: T43 R12-W S25 PT OF SENE				PARCEL NO: 76588				CONTROL NO: 76588	
1.72	\$2,640.67	0.68227169	\$1,801.66	0	\$0.00	STAT	999999	STATE OF WISCONSIN	
				0.00564590	\$10.17	CNTY	16	DOUGLAS COUNTY	
				0.00226750	\$4.09	MUNI	16032	TOWN OF WASCOTT	
				0.00445570	\$8.03	REG	653654	SCH D OF NORTHWOOD (MINONG)	
				0.00037560	\$0.68	VTAE	001700	NORTHWOOD TECHNICAL COLLEGE	
Parcel Total:				\$22.97					

LEGAL DESCRIPTION: T43 R12-W S25 PT OF NESE				PARCEL NO: 76589				CONTROL NO: 76589	
1.72	\$2,640.67	0.68227169	\$1,801.66	0	\$0.00	STAT	999999	STATE OF WISCONSIN	
				0.00564590	\$10.17	CNTY	16	DOUGLAS COUNTY	
				0.00226750	\$4.09	MUNI	16032	TOWN OF WASCOTT	
				0.00445570	\$8.03	REG	653654	SCH D OF NORTHWOOD (MINONG)	
				0.00037560	\$0.68	VTAE	001700	NORTHWOOD TECHNICAL COLLEGE	
Parcel Total:				\$22.97					

LEGAL DESCRIPTION: T43 R12-W S25 PT OF SESE				PARCEL NO: 76590				CONTROL NO: 76590	
5.62	\$8,638.48	0.68227169	\$5,893.79	0	\$0.00	STAT	999999	STATE OF WISCONSIN	
				0.00564590	\$33.28	CNTY	16	DOUGLAS COUNTY	
				0.00226750	\$13.36	MUNI	16032	TOWN OF WASCOTT	
				0.00445570	\$26.26	REG	653654	SCH D OF NORTHWOOD (MINONG)	
				0.00037560	\$2.21	VTAE	001700	NORTHWOOD TECHNICAL COLLEGE	
Parcel Total:				\$75.11					



State of Wisconsin / Department of Natural Resources

Tony Evers , Governor

Adam N Payne , Secretary

5/22/2023

Chapter 70.114 - Aids Payment Worksheet For Tax Year 2022(Payment Year 2023) - Payment Due January 31, 2023

1723 of 7056

LEGAL DESCRIPTION: T43 R12-W S36 PT OF NENE				PARCEL NO: 76591				CONTROL NO: 76591			
6.05	\$9,300.35	0.68227169	\$6,345.37								
				0	\$0.00	STAT	999999	STATE OF WISCONSIN			
				0.00564590	\$35.83	CNTY	16	DOUGLAS COUNTY			
				0.00226750	\$14.39	MUNI	16032	TOWN OF WASCOTT			
				0.00445570	\$28.27	REG	653654	SCH D OF NORTHWOOD (MINONG)			
				0.00037560	\$2.38	VTAE	001700	NORTHWOOD TECHNICAL COLLEGE			
Parcel Total:					\$80.87						

LEGAL DESCRIPTION: T43 R12-W S36 PT OF SENE				PARCEL NO: 76592				CONTROL NO: 76592			
3	\$4,612.65	0.68227169	\$3,147.08								
				0	\$0.00	STAT	999999	STATE OF WISCONSIN			
				0.00564590	\$17.77	CNTY	16	DOUGLAS COUNTY			
				0.00226750	\$7.14	MUNI	16032	TOWN OF WASCOTT			
				0.00445570	\$14.02	REG	653654	SCH D OF NORTHWOOD (MINONG)			
				0.00037560	\$1.18	VTAE	001700	NORTHWOOD TECHNICAL COLLEGE			
Parcel Total:					\$40.11						

LEGAL DESCRIPTION: T43 R12-W S36 PT OF NESE				PARCEL NO: 76593				CONTROL NO: 76593			
3	\$4,612.65	0.68227169	\$3,147.08								
				0	\$0.00	STAT	999999	STATE OF WISCONSIN			
				0.00564590	\$17.77	CNTY	16	DOUGLAS COUNTY			
				0.00226750	\$7.14	MUNI	16032	TOWN OF WASCOTT			
				0.00445570	\$14.02	REG	653654	SCH D OF NORTHWOOD (MINONG)			
				0.00037560	\$1.18	VTAE	001700	NORTHWOOD TECHNICAL COLLEGE			
Parcel Total:					\$40.11						



State of Wisconsin / Department of Natural Resources

Tony Evers , Governor

Adam N Payne , Secretary

5/22/2023

Chapter 70.114 - Aids Payment Worksheet For Tax Year 2022(Payment Year 2023) - Payment Due January 31, 2023

1724 of 7056

LEGAL DESCRIPTION: T43 R12-W S36 PT OF SESE	PARCEL NO: 76594	CONTROL NO: 76594
---	------------------	-------------------

3	\$4,612.65	0.68227169	\$3,147.08	
---	------------	------------	------------	--

0	\$0.00	STAT	999999	STATE OF WISCONSIN
0.00564590	\$17.77	CNTY	16	DOUGLAS COUNTY
0.00226750	\$7.14	MUNI	16032	TOWN OF WASCOTT
0.00445570	\$14.02	REG	653654	SCH D OF NORTHWOOD (MINONG)
0.00037560	\$1.18	VTAE	001700	NORTHWOOD TECHNICAL COLLEGE

Parcel Total:	\$40.11
---------------	---------

File Number Total:	\$566.11
--------------------	----------

FILE NO: PR 40015 *	DATE OF PURCHASE: 09/11/1997	GRANTOR: Town Of Wascott
---------------------	------------------------------	--------------------------

LEGAL DESCRIPTION: T43 R12-W S25 PT OF SESE	PARCEL NO:	CONTROL NO: 103860
---	------------	--------------------

0.97	\$218.37	0.68227169	\$148.99	
------	----------	------------	----------	--

0	\$0.00	STAT	999999	STATE OF WISCONSIN
0.00564590	\$0.84	CNTY	16	DOUGLAS COUNTY
0.00226750	\$0.34	MUNI	16032	TOWN OF WASCOTT
0.00445570	\$0.66	REG	653654	SCH D OF NORTHWOOD (MINONG)
0.00037560	\$0.06	VTAE	001700	NORTHWOOD TECHNICAL COLLEGE

Parcel Total:	\$1.90
---------------	--------



State of Wisconsin / Department of Natural Resources

Tony Evers , Governor

Adam N Payne , Secretary

5/22/2023

Chapter 70.114 - Aids Payment Worksheet For Tax Year 2022(Payment Year 2023) - Payment Due January 31, 2023

1725 of 7056

LEGAL DESCRIPTION: T43 R12-W S36 PT OF NENE				PARCEL NO:				CONTROL NO: 103861			
0.98	\$218.38	0.68227169	\$148.99								
				0	\$0.00	STAT	999999	STATE OF WISCONSIN			
				0.00564590	\$0.84	CNTY	16	DOUGLAS COUNTY			
				0.00226750	\$0.34	MUNI	16032	TOWN OF WASCOTT			
				0.00445570	\$0.66	REG	653654	SCH D OF NORTHWOOD (MINONG)			
				0.00037560	\$0.06	VTAE	001700	NORTHWOOD TECHNICAL COLLEGE			
Parcel Total:					\$1.90						

File Number Total:					\$3.80						
--------------------	--	--	--	--	--------	--	--	--	--	--	--

FILE NO: WR 70031 *				DATE OF PURCHASE: 07/29/2010				GRANTOR: The Conservation Fund (Wausa			
LEGAL DESCRIPTION: T43 R12-W S32 NWSW				PARCEL NO: WA-032-01572-00				CONTROL NO: 116587			
38.85	\$60,755.76	0.68227169	\$41,451.93								
				0	\$0.00	STAT	999999	STATE OF WISCONSIN			
				0.00564590	\$234.03	CNTY	16	DOUGLAS COUNTY			
				0.00226750	\$93.99	MUNI	16032	TOWN OF WASCOTT			
				0.00445570	\$184.70	REG	653654	SCH D OF NORTHWOOD (MINONG)			
				0.00037560	\$15.57	VTAE	001700	NORTHWOOD TECHNICAL COLLEGE			
Parcel Total:					\$528.29						



State of Wisconsin / Department of Natural Resources

Tony Evers , Governor

Adam N Payne , Secretary

5/22/2023

Chapter 70.114 - Aids Payment Worksheet For Tax Year 2022(Payment Year 2023) - Payment Due January 31, 2023

1726 of 7056

LEGAL DESCRIPTION: T43 R12-W S32 SWSW				PARCEL NO: WA-032-01573-00				CONTROL NO: 116588	
40	\$62,554.19	0.68227169	\$42,678.95						
				0	\$0.00	STAT	999999	STATE OF WISCONSIN	
				0.00564590	\$240.96	CNTY	16	DOUGLAS COUNTY	
				0.00226750	\$96.77	MUNI	16032	TOWN OF WASCOTT	
				0.00445570	\$190.17	REG	653654	SCH D OF NORTHWOOD (MINONG)	
				0.00037560	\$16.03	VTAE	001700	NORTHWOOD TECHNICAL COLLEGE	
Parcel Total:					\$543.93				

LEGAL DESCRIPTION: T43 R12-W S32 NWSE				PARCEL NO: WA-032-01576-00				CONTROL NO: 116589	
30.1	\$47,072.03	0.68227169	\$32,115.91						
				0	\$0.00	STAT	999999	STATE OF WISCONSIN	
				0.00564590	\$181.32	CNTY	16	DOUGLAS COUNTY	
				0.00226750	\$72.82	MUNI	16032	TOWN OF WASCOTT	
				0.00445570	\$143.10	REG	653654	SCH D OF NORTHWOOD (MINONG)	
				0.00037560	\$12.06	VTAE	001700	NORTHWOOD TECHNICAL COLLEGE	
Parcel Total:					\$409.30				

LEGAL DESCRIPTION: T43 R12-W S32 PT OF SWSE				PARCEL NO: WA-032-01577-00				CONTROL NO: 116590	
16.6	\$25,959.99	0.68227169	\$17,711.77						
				0	\$0.00	STAT	999999	STATE OF WISCONSIN	
				0.00564590	\$100.00	CNTY	16	DOUGLAS COUNTY	
				0.00226750	\$40.16	MUNI	16032	TOWN OF WASCOTT	
				0.00445570	\$78.92	REG	653654	SCH D OF NORTHWOOD (MINONG)	
				0.00037560	\$6.65	VTAE	001700	NORTHWOOD TECHNICAL COLLEGE	
Parcel Total:					\$225.73				



State of Wisconsin / Department of Natural Resources

Tony Evers , Governor

Adam N Payne , Secretary

5/22/2023

Chapter 70.114 - Aids Payment Worksheet For Tax Year 2022(Payment Year 2023) - Payment Due January 31, 2023

1727 of 7056

File Number Total: \$1,707.25

FILE NO: WR 70087 *

DATE OF PURCHASE: 10/26/1994

GRANTOR: MOSINEE PAPER MILLS COMPANY

LEGAL DESCRIPTION: T43 R12-W S32 SESW

PARCEL NO: WA-032-01574-00

CONTROL NO: 135774

40 \$17,467.87 0.68227169 \$11,917.83

0 \$0.00 STAT 999999 STATE OF WISCONSIN

0.00564590 \$67.29 CNTY 16 DOUGLAS COUNTY

0.00226750 \$27.02 MUNI 16032 TOWN OF WASCOTT

0.00445570 \$53.10 REG 653654 SCH D OF NORTHWOOD (MINONG)

0.00037560 \$4.48 VTAE 001700 NORTHWOOD TECHNICAL COLLEGE

Parcel Total: \$151.89

LEGAL DESCRIPTION: T43 R12-W S32 NESW

PARCEL NO: WA-032-01571-00

CONTROL NO: 135775

40 \$3,493.57 0.68227169 \$2,383.57

0 \$0.00 STAT 999999 STATE OF WISCONSIN

0.00564590 \$13.46 CNTY 16 DOUGLAS COUNTY

0.00226750 \$5.40 MUNI 16032 TOWN OF WASCOTT

0.00445570 \$10.62 REG 653654 SCH D OF NORTHWOOD (MINONG)

0.00037560 \$0.90 VTAE 001700 NORTHWOOD TECHNICAL COLLEGE

Parcel Total: \$30.38

File Number Total: \$182.27

Municipality Total: \$2,459.43



State of Wisconsin / Department of Natural Resources

Tony Evers , Governor

Adam N Payne , Secretary

5/22/2023

Chapter 70.114 - Aids Payment Worksheet For Tax Year 2022(Payment Year 2023) - Payment Due January 31, 2023

1728 of 7056

DETAIL FOR VILLAGE OF OLIVER, DOUGLAS COUNTY

Acres	Est. Adjust. Purch. Price	Level of Assessment	Adjusted Local Value	Net Gen. Tax Rate	Calc. Aid Pay Amount	Type	Code	Taxing Jurisdiction Description
FILE NO: FM 10169 *			DATE OF PURCHASE: 11/16/2012			GRANTOR: Kevin D Hughes		
LEGAL DESCRIPTION: T48 R15-W S12 RIVERSIDE DIVISION OF OL				PARCEL NO: OL-165-02237-00		CONTROL NO: 125123		
0.25	\$15,097.03	0.75733287	\$11,433.48					
				0	\$0.00	STAT	999999	STATE OF WISCONSIN
				0.00483130	\$55.24	CNTY	16	DOUGLAS COUNTY
				0.00285780	\$32.67	MUNI	16165	VILLAGE OF OLIVER
				0.00802910	\$91.80	REG	165663	SCH D OF SUPERIOR
				0.000323	\$3.69	VTAE	001700	NORTHWOOD TECHNICAL COLLEGE
Parcel Total:					\$183.40			

LEGAL DESCRIPTION: T48 R15-W S12 RIVERSIDE DIVISION OF OL				PARCEL NO: OL-165-02224-00		CONTROL NO: 125124		
0.41	\$22,925.12	0.75733287	\$17,361.95					
				0	\$0.00	STAT	999999	STATE OF WISCONSIN
				0.00483130	\$83.88	CNTY	16	DOUGLAS COUNTY
				0.00285780	\$49.62	MUNI	16165	VILLAGE OF OLIVER
				0.00802910	\$139.40	REG	165663	SCH D OF SUPERIOR
				0.000323	\$5.61	VTAE	001700	NORTHWOOD TECHNICAL COLLEGE
Parcel Total:					\$278.51			



State of Wisconsin / Department of Natural Resources

Tony Evers , Governor

Adam N Payne , Secretary

5/22/2023

Chapter 70.114 - Aids Payment Worksheet For Tax Year 2022(Payment Year 2023) - Payment Due January 31, 2023

1729 of 7056

LEGAL DESCRIPTION: T48 R15-W S12 RIVERSIDE DIVISION OF OL				PARCEL NO: OL-165-02226-00				CONTROL NO: 125125	
0.39	\$22,365.97	0.75733287	\$16,938.48						
				0	\$0.00	STAT	999999	STATE OF WISCONSIN	
				0.00483130	\$81.84	CNTY	16	DOUGLAS COUNTY	
				0.00285780	\$48.41	MUNI	16165	VILLAGE OF OLIVER	
				0.00802910	\$136.00	REG	165663	SCH D OF SUPERIOR	
				0.000323	\$5.47	VTAE	001700	NORTHWOOD TECHNICAL COLLEGE	
Parcel Total:					\$271.72				

LEGAL DESCRIPTION: T48 R15-W S12 RIVERSIDE DIVISION OF OL				PARCEL NO: OL-165-02235-00				CONTROL NO: 125126	
0.26	\$28,485.16	0.75733287	\$21,572.75						
				0	\$0.00	STAT	999999	STATE OF WISCONSIN	
				0.00483130	\$104.22	CNTY	16	DOUGLAS COUNTY	
				0.00285780	\$61.65	MUNI	16165	VILLAGE OF OLIVER	
				0.00802910	\$173.21	REG	165663	SCH D OF SUPERIOR	
				0.000323	\$6.97	VTAE	001700	NORTHWOOD TECHNICAL COLLEGE	
Parcel Total:					\$346.05				

LEGAL DESCRIPTION: T48 R15-W S12 RIVERSIDE DIVISION OF OL				PARCEL NO: OL-165-02236-00				CONTROL NO: 125127	
0.29	\$31,771.91	0.75733287	\$24,061.91						
				0	\$0.00	STAT	999999	STATE OF WISCONSIN	
				0.00483130	\$116.25	CNTY	16	DOUGLAS COUNTY	
				0.00285780	\$68.76	MUNI	16165	VILLAGE OF OLIVER	
				0.00802910	\$193.20	REG	165663	SCH D OF SUPERIOR	
				0.000323	\$7.77	VTAE	001700	NORTHWOOD TECHNICAL COLLEGE	
Parcel Total:					\$385.98				



State of Wisconsin / Department of Natural Resources

Tony Evers , Governor

Adam N Payne , Secretary

5/22/2023

Chapter 70.114 - Aids Payment Worksheet For Tax Year 2022(Payment Year 2023) - Payment Due
January 31, 2023

1730 of 7056

File Number Total: \$1,465.66

Municipality Total: \$1,465.66



State of Wisconsin / Department of Natural Resources

Tony Evers , Governor

Adam N Payne , Secretary

5/22/2023

Chapter 70.114 - Aids Payment Worksheet For Tax Year 2022(Payment Year 2023) - Payment Due January 31, 2023

1731 of 7056

DETAIL FOR CITY OF SUPERIOR, DOUGLAS COUNTY

Acres	Est. Adjust. Purch. Price	Level of Assessment	Adjusted Local Value	Net Gen. Tax Rate	Calc. Aid Pay Amount	Taxing Jurisdiction Type	Code	Description
FILE NO: FM 10120 *			DATE OF PURCHASE: 06/20/2011			GRANTOR: The Nature Conservancy (TNC)		
LEGAL DESCRIPTION: T49 R14-W S19 GOV LOT 4				PARCEL NO: 09-809-05520-00		CONTROL NO: 122080		
1.32	\$7,314.43	0.71970787	\$5,264.25					
				0	\$0.00	STAT	999999	STATE OF WISCONSIN
				0.00499470	\$26.29	CNTY	16	DOUGLAS COUNTY
				0.00735740	\$38.73	MUNI	16281	CITY OF SUPERIOR
				0.00871050	\$45.85	REG	165663	SCH D OF SUPERIOR
				0.00035040	\$1.84	VTAE	001700	NORTHWOOD TECHNICAL COLLEGE
Parcel Total:					\$112.71			

LEGAL DESCRIPTION: T49 R14-W S19 GOV LOT 5				PARCEL NO: 09-809-05520-00		CONTROL NO: 122081		
5.57	\$30,864.68	0.71970787	\$22,213.55					
				0	\$0.00	STAT	999999	STATE OF WISCONSIN
				0.00499470	\$110.95	CNTY	16	DOUGLAS COUNTY
				0.00735740	\$163.43	MUNI	16281	CITY OF SUPERIOR
				0.00871050	\$193.49	REG	165663	SCH D OF SUPERIOR
				0.00035040	\$7.78	VTAE	001700	NORTHWOOD TECHNICAL COLLEGE
Parcel Total:					\$475.65			



State of Wisconsin / Department of Natural Resources

Tony Evers , Governor

Adam N Payne , Secretary

5/22/2023

Chapter 70.114 - Aids Payment Worksheet For Tax Year 2022(Payment Year 2023) - Payment Due January 31, 2023

1732 of 7056

LEGAL DESCRIPTION: T49 R14-W S30 GOV LOT 1				PARCEL NO: 09-809-05520-00			CONTROL NO: 122082	
16.7	\$92,538.64	0.71970787	\$66,600.79	0	\$0.00	STAT	999999	STATE OF WISCONSIN
				0.00499470	\$332.65	CNTY	16	DOUGLAS COUNTY
				0.00735740	\$490.01	MUNI	16281	CITY OF SUPERIOR
				0.00871050	\$580.13	REG	165663	SCH D OF SUPERIOR
				0.00035040	\$23.34	VTAE	001700	NORTHWOOD TECHNICAL COLLEGE
Parcel Total:				\$1,426.13				

LEGAL DESCRIPTION: T49 R14-W S30 GOV LOT 3				PARCEL NO: 09-809-05540-00			CONTROL NO: 122083	
7.45	\$41,282.21	0.71970787	\$29,711.13	0	\$0.00	STAT	999999	STATE OF WISCONSIN
				0.00499470	\$148.40	CNTY	16	DOUGLAS COUNTY
				0.00735740	\$218.60	MUNI	16281	CITY OF SUPERIOR
				0.00871050	\$258.80	REG	165663	SCH D OF SUPERIOR
				0.00035040	\$10.41	VTAE	001700	NORTHWOOD TECHNICAL COLLEGE
Parcel Total:				\$636.21				

LEGAL DESCRIPTION: T49 R15-W S24 GOV LOT 1				PARCEL NO: 09-809-05520-00			CONTROL NO: 122084	
9.74	\$53,971.64	0.71970787	\$38,843.81	0	\$0.00	STAT	999999	STATE OF WISCONSIN
				0.00499470	\$194.01	CNTY	16	DOUGLAS COUNTY
				0.00735740	\$285.79	MUNI	16281	CITY OF SUPERIOR
				0.00871050	\$338.35	REG	165663	SCH D OF SUPERIOR
				0.00035040	\$13.61	VTAE	001700	NORTHWOOD TECHNICAL COLLEGE
Parcel Total:				\$831.76				



State of Wisconsin / Department of Natural Resources

Tony Evers , Governor

Adam N Payne , Secretary

5/22/2023

Chapter 70.114 - Aids Payment Worksheet For Tax Year 2022(Payment Year 2023) - Payment Due January 31, 2023

1733 of 7056

LEGAL DESCRIPTION: T49 R15-W S24 GOV LOT 2				PARCEL NO: 09-809-05520-00			CONTROL NO: 122085		
27.47	\$152,217.75	0.71970787	\$109,552.32						
				0	\$0.00	STAT	999999	STATE OF WISCONSIN	
				0.00499470	\$547.18	CNTY	16	DOUGLAS COUNTY	
				0.00735740	\$806.02	MUNI	16281	CITY OF SUPERIOR	
				0.00871050	\$954.26	REG	165663	SCH D OF SUPERIOR	
				0.00035040	\$38.39	VTAE	001700	NORTHWOOD TECHNICAL COLLEGE	
				Parcel Total:	\$2,345.85				

LEGAL DESCRIPTION: T49 R15-W S24 SESE				PARCEL NO: 09-809-05520-00			CONTROL NO: 122086		
45.83	\$253,954.85	0.71970787	\$182,773.31						
				0	\$0.00	STAT	999999	STATE OF WISCONSIN	
				0.00499470	\$912.89	CNTY	16	DOUGLAS COUNTY	
				0.00735740	\$1,344.74	MUNI	16281	CITY OF SUPERIOR	
				0.00871050	\$1,592.05	REG	165663	SCH D OF SUPERIOR	
				0.00035040	\$64.04	VTAE	001700	NORTHWOOD TECHNICAL COLLEGE	
				Parcel Total:	\$3,913.72				

LEGAL DESCRIPTION: T49 R15-W S25 NENE				PARCEL NO: 09-809-05520-00 & 05540			CONTROL NO: 122100		
44.51	\$246,640.41	0.71970787	\$177,509.05						
				0	\$0.00	STAT	999999	STATE OF WISCONSIN	
				0.00499470	\$886.60	CNTY	16	DOUGLAS COUNTY	
				0.00735740	\$1,306.01	MUNI	16281	CITY OF SUPERIOR	
				0.00871050	\$1,546.19	REG	165663	SCH D OF SUPERIOR	
				0.00035040	\$62.20	VTAE	001700	NORTHWOOD TECHNICAL COLLEGE	
				Parcel Total:	\$3,801.00				



State of Wisconsin / Department of Natural Resources

Tony Evers , Governor

Adam N Payne , Secretary

5/22/2023

Chapter 70.114 - Aids Payment Worksheet For Tax Year 2022(Payment Year 2023) - Payment Due January 31, 2023

1734 of 7056

LEGAL DESCRIPTION: T49 R15-W S25 NWNE	PARCEL NO: 09-809-05520-00 & 05540	CONTROL NO: 122101
---------------------------------------	------------------------------------	--------------------

45.15	\$250,186.81	0.71970787	\$180,061.42	
-------	--------------	------------	--------------	--

0	\$0.00	STAT	999999	STATE OF WISCONSIN
0.00499470	\$899.35	CNTY	16	DOUGLAS COUNTY
0.00735740	\$1,324.79	MUNI	16281	CITY OF SUPERIOR
0.00871050	\$1,568.43	REG	165663	SCH D OF SUPERIOR
0.00035040	\$63.09	VTAE	001700	NORTHWOOD TECHNICAL COLLEGE

Parcel Total:	\$3,855.66	
---------------	------------	--

LEGAL DESCRIPTION: T49 R15-W S25 GOV LOT 1	PARCEL NO: 09-809-05520-00, 05540 & 05500	CONTROL NO: 122102
--	---	--------------------

9.81	\$54,359.52	0.71970787	\$39,122.98	
------	-------------	------------	-------------	--

0	\$0.00	STAT	999999	STATE OF WISCONSIN
0.00499470	\$195.41	CNTY	16	DOUGLAS COUNTY
0.00735740	\$287.84	MUNI	16281	CITY OF SUPERIOR
0.00871050	\$340.78	REG	165663	SCH D OF SUPERIOR
0.00035040	\$13.71	VTAE	001700	NORTHWOOD TECHNICAL COLLEGE

Parcel Total:	\$837.74	
---------------	----------	--



State of Wisconsin / Department of Natural Resources

Tony Evers , Governor

Adam N Payne , Secretary

5/22/2023

Chapter 70.114 - Aids Payment Worksheet For Tax Year 2022(Payment Year 2023) - Payment Due January 31, 2023

1735 of 7056

LEGAL DESCRIPTION: T49 R15-W S25 GOV LOT 2				PARCEL NO: 09-809-05520-00 & 05540				CONTROL NO: 122103	
5.94	\$32,914.94	0.71970787	\$23,689.14	0	\$0.00	STAT	999999	STATE OF WISCONSIN	
				0.00499470	\$118.32	CNTY	16	DOUGLAS COUNTY	
				0.00735740	\$174.29	MUNI	16281	CITY OF SUPERIOR	
				0.00871050	\$206.34	REG	165663	SCH D OF SUPERIOR	
				0.00035040	\$8.30	VTAE	001700	NORTHWOOD TECHNICAL COLLEGE	
Parcel Total:				\$507.25					

LEGAL DESCRIPTION: T49 R15-W S25 SENE				PARCEL NO: 09-809-05520-00 & 05540				CONTROL NO: 122104	
35.97	\$199,318.26	0.71970787	\$143,450.92	0	\$0.00	STAT	999999	STATE OF WISCONSIN	
				0.00499470	\$716.49	CNTY	16	DOUGLAS COUNTY	
				0.00735740	\$1,055.43	MUNI	16281	CITY OF SUPERIOR	
				0.00871050	\$1,249.53	REG	165663	SCH D OF SUPERIOR	
				0.00035040	\$50.26	VTAE	001700	NORTHWOOD TECHNICAL COLLEGE	
Parcel Total:				\$3,071.71					

LEGAL DESCRIPTION: T49 R15-W S25 SWNE				PARCEL NO: 09-809-05520-00 & 05540				CONTROL NO: 122105	
35.65	\$197,545.06	0.71970787	\$142,174.74	0	\$0.00	STAT	999999	STATE OF WISCONSIN	
				0.00499470	\$710.11	CNTY	16	DOUGLAS COUNTY	
				0.00735740	\$1,046.04	MUNI	16281	CITY OF SUPERIOR	
				0.00871050	\$1,238.41	REG	165663	SCH D OF SUPERIOR	
				0.00035040	\$49.82	VTAE	001700	NORTHWOOD TECHNICAL COLLEGE	
Parcel Total:				\$3,044.38					



State of Wisconsin / Department of Natural Resources

Tony Evers , Governor

Adam N Payne , Secretary

5/22/2023

Chapter 70.114 - Aids Payment Worksheet For Tax Year 2022(Payment Year 2023) - Payment Due January 31, 2023

1736 of 7056

LEGAL DESCRIPTION: T49 R15-W S25 GOV LOT 5				PARCEL NO: 09-809-05540-00			CONTROL NO: 122106	
27.78	\$153,935.54	0.71970787	\$110,788.62	0	\$0.00	STAT	999999	STATE OF WISCONSIN
				0.00499470	\$553.35	CNTY	16	DOUGLAS COUNTY
				0.00735740	\$815.12	MUNI	16281	CITY OF SUPERIOR
				0.00871050	\$965.03	REG	165663	SCH D OF SUPERIOR
				0.00035040	\$38.82	VTAE	001700	NORTHWOOD TECHNICAL COLLEGE
Parcel Total:				\$2,372.32				

LEGAL DESCRIPTION: T49 R15-W S25 GOV LOT 4				PARCEL NO: 09-809-05540-00			CONTROL NO: 122107	
31.98	\$177,208.72	0.71970787	\$127,538.51	0	\$0.00	STAT	999999	STATE OF WISCONSIN
				0.00499470	\$637.01	CNTY	16	DOUGLAS COUNTY
				0.00735740	\$938.36	MUNI	16281	CITY OF SUPERIOR
				0.00871050	\$1,110.93	REG	165663	SCH D OF SUPERIOR
				0.00035040	\$44.69	VTAE	001700	NORTHWOOD TECHNICAL COLLEGE
Parcel Total:				\$2,730.99				

LEGAL DESCRIPTION: T49 R15-W S25 GOV LOT 3				PARCEL NO: 09-809-05540-00			CONTROL NO: 122108	
6.95	\$38,511.59	0.71970787	\$27,717.10	0	\$0.00	STAT	999999	STATE OF WISCONSIN
				0.00499470	\$138.44	CNTY	16	DOUGLAS COUNTY
				0.00735740	\$203.93	MUNI	16281	CITY OF SUPERIOR
				0.00871050	\$241.43	REG	165663	SCH D OF SUPERIOR
				0.00035040	\$9.71	VTAE	001700	NORTHWOOD TECHNICAL COLLEGE
Parcel Total:				\$593.51				



State of Wisconsin / Department of Natural Resources

Tony Evers , Governor

Adam N Payne , Secretary

5/22/2023

Chapter 70.114 - Aids Payment Worksheet For Tax Year 2022(Payment Year 2023) - Payment Due
January 31, 2023

1737 of 7056

File Number Total: \$30,556.59

Municipality Total: \$30,556.59



State of Wisconsin / Department of Natural Resources

Tony Evers , Governor

Adam N Payne , Secretary

5/22/2023

Chapter 70.114 - Aids Payment Worksheet For Tax Year 2022(Payment Year 2023) - Payment Due January 31, 2023

1738 of 7056

DETAIL FOR TOWN OF DUNN, DUNN COUNTY

Acres	Est. Adjust. Purch. Price	Level of Assessment	Adjusted Local Value	Net Gen. Tax Rate	Calc. Aid Pay Amount	Taxing Jurisdiction Type	Code	Description
FILE NO: NA 468 A			DATE OF PURCHASE: 01/20/1992			GRANTOR: SCHLOSSER LUMBER, INC.		
LEGAL DESCRIPTION: T26 R13-W S35 SWSE				PARCEL NO: 004-1124-07		CONTROL NO: 69946		
40	\$25,953.62	1.01841949	\$26,431.67					
				0	\$0.00	STAT	999999	STATE OF WISCONSIN
				0.00546470	\$144.44	CNTY	17	DUNN COUNTY
				0.00240280	\$63.51	MUNI	17004	TOWN OF DUNN
				0.00574040	\$151.73	REG	461499	SCH D OF DURAND
				0.00065790	\$17.39	VTAE	000100	CHIPPEWA VALLEY VTAE DISTRICT
Parcel Total:					\$377.07			

LEGAL DESCRIPTION: T26 R13-W S35 GOV LOT 11				PARCEL NO: 004-1124-06		CONTROL NO: 69947		
38.15	\$24,752.60	1.01841949	\$25,208.53					
				0	\$0.00	STAT	999999	STATE OF WISCONSIN
				0.00546470	\$137.76	CNTY	17	DUNN COUNTY
				0.00240280	\$60.57	MUNI	17004	TOWN OF DUNN
				0.00574040	\$144.71	REG	461499	SCH D OF DURAND
				0.00065790	\$16.59	VTAE	000100	CHIPPEWA VALLEY VTAE DISTRICT
Parcel Total:					\$359.63			

File Number Total:	\$736.70
---------------------------	-----------------



State of Wisconsin / Department of Natural Resources

Tony Evers , Governor

Adam N Payne , Secretary

5/22/2023

Chapter 70.114 - Aids Payment Worksheet For Tax Year 2022(Payment Year 2023) - Payment Due January 31, 2023

1739 of 7056

FILE NO: NA 754 *				DATE OF PURCHASE: 08/06/2001				GRANTOR: DUNN COUNTY			
LEGAL DESCRIPTION: T26 R13-W S36 GOV LOT 6				PARCEL NO: 004-1126-03-000				CONTROL NO: 86137			
35.9	\$5,739.12	1.01841949	\$5,844.83								
				0	\$0.00	STAT	999999	STATE OF WISCONSIN			
				0.00546470	\$31.94	CNTY	17	DUNN COUNTY			
				0.00240280	\$14.04	MUNI	17004	TOWN OF DUNN			
				0.00574040	\$33.55	REG	461499	SCH D OF DURAND			
				0.00065790	\$3.85	VTAE	000100	CHIPPEWA VALLEY VTAE DISTRICT			
Parcel Total:					\$83.38						

File Number Total:					\$83.38						
--------------------	--	--	--	--	---------	--	--	--	--	--	--

FILE NO: NA 785 *				DATE OF PURCHASE: 09/12/2002				GRANTOR: NORTHERN STATES POWER COMPAN			
LEGAL DESCRIPTION: T27 R13-W S27 PT GV LT 03				PARCEL NO: 004-1148-05				CONTROL NO: 87376			
17	\$21,094.35	1.01841949	\$21,482.90								
				0	\$0.00	STAT	999999	STATE OF WISCONSIN			
				0.00546470	\$117.40	CNTY	17	DUNN COUNTY			
				0.00240280	\$51.62	MUNI	17004	TOWN OF DUNN			
				0.00561240	\$120.57	REG	173444	SCH D OF MENOMONIE AREA			
				0.00065790	\$14.13	VTAE	000100	CHIPPEWA VALLEY VTAE DISTRICT			
Parcel Total:					\$303.72						

File Number Total:					\$303.72						
--------------------	--	--	--	--	----------	--	--	--	--	--	--



State of Wisconsin / Department of Natural Resources

Tony Evers , Governor

Adam N Payne , Secretary

5/22/2023

Chapter 70.114 - Aids Payment Worksheet For Tax Year 2022(Payment Year 2023) - Payment Due January 31, 2023

1740 of 7056

FILE NO: NA 785 A		DATE OF PURCHASE: 09/12/2002		GRANTOR: NORTHERN STATES POWER COMPAN	
LEGAL DESCRIPTION: T26 R13-W S13 PT GV LT 2		PARCEL NO: 004-1084-03		CONTROL NO: 87377	
58.8	\$182,745.34	1.01841949	\$186,111.41		
		0	\$0.00	STAT 999999	STATE OF WISCONSIN
		0.00546470	\$1,017.05	CNTY 17	DUNN COUNTY
		0.00240280	\$447.19	MUNI 17004	TOWN OF DUNN
		0.00561240	\$1,044.53	REG 173444	SCH D OF MENOMONIE AREA
		0.00065790	\$122.45	VTAE 000100	CHIPPEWA VALLEY VTAE DISTRICT
Parcel Total:			\$2,631.22		

LEGAL DESCRIPTION: T26 R13-W S13 GOV LOT 1		PARCEL NO: 004-1084-07		CONTROL NO: 87378	
53.45	\$166,273.13	1.01841949	\$169,335.80		
		0	\$0.00	STAT 999999	STATE OF WISCONSIN
		0.00546470	\$925.37	CNTY 17	DUNN COUNTY
		0.00240280	\$406.88	MUNI 17004	TOWN OF DUNN
		0.00561240	\$950.38	REG 173444	SCH D OF MENOMONIE AREA
		0.00065790	\$111.41	VTAE 000100	CHIPPEWA VALLEY VTAE DISTRICT
Parcel Total:			\$2,394.04		



State of Wisconsin / Department of Natural Resources

Tony Evers , Governor

Adam N Payne , Secretary

5/22/2023

Chapter 70.114 - Aids Payment Worksheet For Tax Year 2022(Payment Year 2023) - Payment Due January 31, 2023

1741 of 7056

LEGAL DESCRIPTION: T26 R13-W S24 GOV LOT 3	PARCEL NO: 004-1102-10	CONTROL NO: 87379
--	------------------------	-------------------

46	\$93,237.04	1.01841949	\$94,954.42	
----	-------------	------------	-------------	--

0	\$0.00	STAT	999999	STATE OF WISCONSIN
0.00546470	\$518.90	CNTY	17	DUNN COUNTY
0.00240280	\$228.16	MUNI	17004	TOWN OF DUNN
0.00561240	\$532.92	REG	173444	SCH D OF MENOMONIE AREA
0.00065790	\$62.47	VTAE	000100	CHIPPEWA VALLEY VTAE DISTRICT

Parcel Total:	\$1,342.45
---------------	------------

LEGAL DESCRIPTION: T26 R13-W S24 GOV LOT 2	PARCEL NO: 004-1102-04	CONTROL NO: 87380
--	------------------------	-------------------

53.9	\$109,088.82	1.01841949	\$111,098.18	
------	--------------	------------	--------------	--

0	\$0.00	STAT	999999	STATE OF WISCONSIN
0.00546470	\$607.12	CNTY	17	DUNN COUNTY
0.00240280	\$266.95	MUNI	17004	TOWN OF DUNN
0.00561240	\$623.53	REG	173444	SCH D OF MENOMONIE AREA
0.00065790	\$73.09	VTAE	000100	CHIPPEWA VALLEY VTAE DISTRICT

Parcel Total:	\$1,570.69
---------------	------------

LEGAL DESCRIPTION: T26 R13-W S24 PT GV LT 1	PARCEL NO: 004-1104-09	CONTROL NO: 87381
---	------------------------	-------------------

15	\$30,301.42	1.01841949	\$30,859.55	
----	-------------	------------	-------------	--

0	\$0.00	STAT	999999	STATE OF WISCONSIN
0.00546470	\$168.64	CNTY	17	DUNN COUNTY
0.00240280	\$74.15	MUNI	17004	TOWN OF DUNN
0.00561240	\$173.20	REG	173444	SCH D OF MENOMONIE AREA
0.00065790	\$20.30	VTAE	000100	CHIPPEWA VALLEY VTAE DISTRICT

Parcel Total:	\$436.29
---------------	----------



State of Wisconsin / Department of Natural Resources

Tony Evers , Governor

Adam N Payne , Secretary

5/22/2023

Chapter 70.114 - Aids Payment Worksheet For Tax Year 2022(Payment Year 2023) - Payment Due January 31, 2023

1742 of 7056

File Number Total: \$8,374.69

FILE NO: NA 808 *

DATE OF PURCHASE: 07/08/2003

GRANTOR: CYRIL C WEBER

LEGAL DESCRIPTION: T26 R13-W S11 E1/2 OF NESW

PARCEL NO: 004-1079-06-000

CONTROL NO: 89852

20 \$40,051.29 1.01841949 \$40,789.02

0 \$0.00 STAT 999999 STATE OF WISCONSIN

0.00546470 \$222.90 CNTY 17 DUNN COUNTY

0.00240280 \$98.01 MUNI 17004 TOWN OF DUNN

0.00561240 \$228.92 REG 173444 SCH D OF MENOMONIE AREA

0.00065790 \$26.84 VTAE 000100 CHIPPEWA VALLEY VTAE DISTRICT

Parcel Total: \$576.67

LEGAL DESCRIPTION: T26 R13-W S11 PT GV LT 11

PARCEL NO: 004-1079-06-000

CONTROL NO: 89853

24 \$48,061.55 1.01841949 \$48,946.82

0 \$0.00 STAT 999999 STATE OF WISCONSIN

0.00546470 \$267.48 CNTY 17 DUNN COUNTY

0.00240280 \$117.61 MUNI 17004 TOWN OF DUNN

0.00561240 \$274.71 REG 173444 SCH D OF MENOMONIE AREA

0.00065790 \$32.20 VTAE 000100 CHIPPEWA VALLEY VTAE DISTRICT

Parcel Total: \$692.00



State of Wisconsin / Department of Natural Resources

Tony Evers , Governor

Adam N Payne , Secretary

5/22/2023

Chapter 70.114 - Aids Payment Worksheet For Tax Year 2022(Payment Year 2023) - Payment Due January 31, 2023

1743 of 7056

LEGAL DESCRIPTION: T26 R13-W S14 PT GV LT 04				PARCEL NO: 004-1086-10-000				CONTROL NO: 89855	
23.55	\$47,160.40	1.01841949	\$48,029.08	0	\$0.00	STAT	999999	STATE OF WISCONSIN	
				0.00546470	\$262.47	CNTY	17	DUNN COUNTY	
				0.00240280	\$115.40	MUNI	17004	TOWN OF DUNN	
				0.00561240	\$269.56	REG	173444	SCH D OF MENOMONIE AREA	
				0.00065790	\$31.60	VTAE	000100	CHIPPEWA VALLEY VTAE DISTRICT	
Parcel Total:				\$679.03					

LEGAL DESCRIPTION: T26 R13-W S14 GOV LOT 5				PARCEL NO: 004-1087-03-000				CONTROL NO: 89856	
38.75	\$77,599.39	1.01841949	\$79,028.73	0	\$0.00	STAT	999999	STATE OF WISCONSIN	
				0.00546470	\$431.87	CNTY	17	DUNN COUNTY	
				0.00240280	\$189.89	MUNI	17004	TOWN OF DUNN	
				0.00561240	\$443.54	REG	173444	SCH D OF MENOMONIE AREA	
				0.00065790	\$51.99	VTAE	000100	CHIPPEWA VALLEY VTAE DISTRICT	
Parcel Total:				\$1,117.29					

LEGAL DESCRIPTION: T26 R13-W S14 GOV LOT 06				PARCEL NO: 004-1087-04-000				CONTROL NO: 89857	
39.9	\$79,902.34	1.01841949	\$81,374.10	0	\$0.00	STAT	999999	STATE OF WISCONSIN	
				0.00546470	\$444.69	CNTY	17	DUNN COUNTY	
				0.00240280	\$195.53	MUNI	17004	TOWN OF DUNN	
				0.00561240	\$456.70	REG	173444	SCH D OF MENOMONIE AREA	
				0.00065790	\$53.54	VTAE	000100	CHIPPEWA VALLEY VTAE DISTRICT	
Parcel Total:				\$1,150.46					



State of Wisconsin / Department of Natural Resources

Tony Evers , Governor

Adam N Payne , Secretary

5/22/2023

Chapter 70.114 - Aids Payment Worksheet For Tax Year 2022(Payment Year 2023) - Payment Due January 31, 2023

1744 of 7056

LEGAL DESCRIPTION: T26 R13-W S14 GOV LOT 7	PARCEL NO: 004-1087-09-000	CONTROL NO: 89858
--	----------------------------	-------------------

17.8	\$35,645.65	1.01841949	\$36,302.22
------	-------------	------------	-------------

0	\$0.00	STAT	999999	STATE OF WISCONSIN
0.00546470	\$198.38	CNTY	17	DUNN COUNTY
0.00240280	\$87.23	MUNI	17004	TOWN OF DUNN
0.00561240	\$203.74	REG	173444	SCH D OF MENOMONIE AREA
0.00065790	\$23.88	VTAE	000100	CHIPPEWA VALLEY VTAE DISTRICT

Parcel Total:	\$513.23
---------------	----------

File Number Total:	\$4,728.68
--------------------	------------

FILE NO: NA 808 A	DATE OF PURCHASE: 07/08/2003	GRANTOR: CYRIL C WEBER
-------------------	------------------------------	------------------------

LEGAL DESCRIPTION: T26 R13-W S14 PT GV LT 2&3	PARCEL NO: 004-1-86-05-000	CONTROL NO: 89992
---	----------------------------	-------------------

15	\$30,038.48	1.01841949	\$30,591.77
----	-------------	------------	-------------

0	\$0.00	STAT	999999	STATE OF WISCONSIN
0.00546470	\$167.18	CNTY	17	DUNN COUNTY
0.00240280	\$73.51	MUNI	17004	TOWN OF DUNN
0.00561240	\$171.69	REG	173444	SCH D OF MENOMONIE AREA
0.00065790	\$20.13	VTAE	000100	CHIPPEWA VALLEY VTAE DISTRICT

Parcel Total:	\$432.51
---------------	----------



State of Wisconsin / Department of Natural Resources

Tony Evers , Governor

Adam N Payne , Secretary

5/22/2023

Chapter 70.114 - Aids Payment Worksheet For Tax Year 2022(Payment Year 2023) - Payment Due January 31, 2023

1745 of 7056

LEGAL DESCRIPTION: T26 R13-W S11 PT GV LT 01 PARCEL NO: 004-1086-05 CONTROL NO: 89993

11 \$22,028.21 1.01841949 \$22,433.95

0 \$0.00 STAT 999999 STATE OF WISCONSIN

0.00546470 \$122.60 CNTY 17 DUNN COUNTY

0.00240280 \$53.90 MUNI 17004 TOWN OF DUNN

0.00561240 \$125.91 REG 173444 SCH D OF MENOMONIE AREA

0.00065790 \$14.76 VTAE 000100 CHIPPEWA VALLEY VTAE DISTRICT

Parcel Total: \$317.17

File Number Total: \$749.68

FILE NO: NA 20112 * DATE OF PURCHASE: 05/12/2014 GRANTOR: Roger K. Lange Estate

LEGAL DESCRIPTION: T26 R13-W S24 PT GV LT 8 PARCEL NO: 1700422613240080002 CONTROL NO: 128741

0.28 \$684.56 1.01841949 \$697.17

0 \$0.00 STAT 999999 STATE OF WISCONSIN

0.00546470 \$3.81 CNTY 17 DUNN COUNTY

0.00240280 \$1.68 MUNI 17004 TOWN OF DUNN

0.00561240 \$3.91 REG 173444 SCH D OF MENOMONIE AREA

0.00065790 \$0.46 VTAE 000100 CHIPPEWA VALLEY VTAE DISTRICT

0 \$0.00 SEWR 177040 DOWNSVILLE SANITARY DISTRICT

Parcel Total: \$9.86



State of Wisconsin / Department of Natural Resources

Tony Evers , Governor

Adam N Payne , Secretary

5/22/2023

Chapter 70.114 - Aids Payment Worksheet For Tax Year 2022(Payment Year 2023) - Payment Due January 31, 2023

1746 of 7056

LEGAL DESCRIPTION: T26 R13-W S24 PT GV LT 6				PARCEL NO: 1700422613240060005			CONTROL NO: 128742		
8.09	\$23,633.56	1.01841949	\$24,068.88						
				0	\$0.00	STAT	999999	STATE OF WISCONSIN	
				0.00546470	\$131.53	CNTY	17	DUNN COUNTY	
				0.00240280	\$57.83	MUNI	17004	TOWN OF DUNN	
				0.00561240	\$135.08	REG	173444	SCH D OF MENOMONIE AREA	
				0.00065790	\$15.84	VTAE	000100	CHIPPEWA VALLEY VTAE DISTRICT	
				0	\$0.00	SEWR	177040	DOWNSVILLE SANITARY DISTRICT	
Parcel Total:				\$340.28					

LEGAL DESCRIPTION: T26 R13-W S24 PLAT OF DUNNVILLE				PARCEL NO: 1700422613240070015			CONTROL NO: 128748		
0.01	\$50.04	1.01841949	\$50.96						
				0	\$0.00	STAT	999999	STATE OF WISCONSIN	
				0.00546470	\$0.28	CNTY	17	DUNN COUNTY	
				0.00240280	\$0.12	MUNI	17004	TOWN OF DUNN	
				0.00561240	\$0.29	REG	173444	SCH D OF MENOMONIE AREA	
				0.00065790	\$0.03	VTAE	000100	CHIPPEWA VALLEY VTAE DISTRICT	
				0	\$0.00	SEWR	177040	DOWNSVILLE SANITARY DISTRICT	
Parcel Total:				\$0.72					



State of Wisconsin / Department of Natural Resources

Tony Evers , Governor

Adam N Payne , Secretary

5/22/2023

Chapter 70.114 - Aids Payment Worksheet For Tax Year 2022(Payment Year 2023) - Payment Due January 31, 2023

1747 of 7056

LEGAL DESCRIPTION: T26 R13-W S24 PLAT OF DUNNVILLE				PARCEL NO: 1700422613240070014		CONTROL NO: 128749	
0.01	\$50.04	1.01841949	\$50.96				
			0	\$0.00	STAT	999999	STATE OF WISCONSIN
			0.00546470	\$0.28	CNTY	17	DUNN COUNTY
			0.00240280	\$0.12	MUNI	17004	TOWN OF DUNN
			0.00561240	\$0.29	REG	173444	SCH D OF MENOMONIE AREA
			0.00065790	\$0.03	VTAE	000100	CHIPPEWA VALLEY VTAE DISTRICT
			0	\$0.00	SEWR	177040	DOWNSVILLE SANITARY DISTRICT
Parcel Total:				\$0.72			

LEGAL DESCRIPTION: T26 R13-W S24 PLAT OF DUNNVILLE				PARCEL NO: 1700422613240070013		CONTROL NO: 128750	
0.01	\$50.04	1.01841949	\$50.96				
			0	\$0.00	STAT	999999	STATE OF WISCONSIN
			0.00546470	\$0.28	CNTY	17	DUNN COUNTY
			0.00240280	\$0.12	MUNI	17004	TOWN OF DUNN
			0.00561240	\$0.29	REG	173444	SCH D OF MENOMONIE AREA
			0.00065790	\$0.03	VTAE	000100	CHIPPEWA VALLEY VTAE DISTRICT
			0	\$0.00	SEWR	177040	DOWNSVILLE SANITARY DISTRICT
Parcel Total:				\$0.72			



State of Wisconsin / Department of Natural Resources

Tony Evers , Governor

Adam N Payne , Secretary

5/22/2023

Chapter 70.114 - Aids Payment Worksheet For Tax Year 2022(Payment Year 2023) - Payment Due January 31, 2023

1748 of 7056

LEGAL DESCRIPTION: T26 R13-W S24 PLAT OF DUNNVILLE				PARCEL NO: 1700422613240070012			CONTROL NO: 128751	
0.01	\$50.04	1.01841949	\$50.96					
				0	\$0.00	STAT	999999	STATE OF WISCONSIN
				0.00546470	\$0.28	CNTY	17	DUNN COUNTY
				0.00240280	\$0.12	MUNI	17004	TOWN OF DUNN
				0.00561240	\$0.29	REG	173444	SCH D OF MENOMONIE AREA
				0.00065790	\$0.03	VTAE	000100	CHIPPEWA VALLEY VTAE DISTRICT
				0	\$0.00	SEWR	177040	DOWNSVILLE SANITARY DISTRICT
Parcel Total:					\$0.72			

LEGAL DESCRIPTION: T26 R13-W S24 PLAT OF DUNNVILLE				PARCEL NO: 1700422613240070011			CONTROL NO: 128752	
0.01	\$50.04	1.01841949	\$50.96					
				0	\$0.00	STAT	999999	STATE OF WISCONSIN
				0.00546470	\$0.28	CNTY	17	DUNN COUNTY
				0.00240280	\$0.12	MUNI	17004	TOWN OF DUNN
				0.00561240	\$0.29	REG	173444	SCH D OF MENOMONIE AREA
				0.00065790	\$0.03	VTAE	000100	CHIPPEWA VALLEY VTAE DISTRICT
				0	\$0.00	SEWR	177040	DOWNSVILLE SANITARY DISTRICT
Parcel Total:					\$0.72			



State of Wisconsin / Department of Natural Resources

Tony Evers , Governor

Adam N Payne , Secretary

5/22/2023

Chapter 70.114 - Aids Payment Worksheet For Tax Year 2022(Payment Year 2023) - Payment Due January 31, 2023

1749 of 7056

LEGAL DESCRIPTION: T26 R13-W S24 PLAT OF DUNNVILLE	PARCEL NO: 1700422613240070041	CONTROL NO: 128753
--	--------------------------------	--------------------

0.01	\$50.04	1.01841949	\$50.96
------	---------	------------	---------

0	\$0.00	STAT	999999	STATE OF WISCONSIN
0.00546470	\$0.28	CNTY	17	DUNN COUNTY
0.00240280	\$0.12	MUNI	17004	TOWN OF DUNN
0.00561240	\$0.29	REG	173444	SCH D OF MENOMONIE AREA
0.00065790	\$0.03	VTAE	000100	CHIPPEWA VALLEY VTAE DISTRICT
0	\$0.00	SEWR	177040	DOWNSVILLE SANITARY DISTRICT

Parcel Total:	\$0.72
---------------	--------

LEGAL DESCRIPTION: T26 R13-W S24 PT GV LT 7	PARCEL NO: 1700422613240060005	CONTROL NO: 138455
---	--------------------------------	--------------------

12.85	\$35,543.10	1.01841949	\$36,197.78
-------	-------------	------------	-------------

0	\$0.00	STAT	999999	STATE OF WISCONSIN
0.00546470	\$197.81	CNTY	17	DUNN COUNTY
0.00240280	\$86.98	MUNI	17004	TOWN OF DUNN
0.00561240	\$203.16	REG	173444	SCH D OF MENOMONIE AREA
0.00065790	\$23.82	VTAE	000100	CHIPPEWA VALLEY VTAE DISTRICT
0	\$0.00	SEWR	177040	DOWNSVILLE SANITARY DISTRICT

Parcel Total:	\$511.77
---------------	----------

File Number Total:	\$866.23
--------------------	----------



State of Wisconsin / Department of Natural Resources

Tony Evers , Governor

Adam N Payne , Secretary

5/22/2023

Chapter 70.114 - Aids Payment Worksheet For Tax Year 2022(Payment Year 2023) - Payment Due January 31, 2023

1750 of 7056

FILE NO: NA 20146 *				DATE OF PURCHASE: 06/13/2017				GRANTOR: Northern States Power Compan			
LEGAL DESCRIPTION: T26 R12-W S30 GOV LOT 7				PARCEL NO: 17022-2-261230-007-0001				CONTROL NO: 132889			
0.25	\$633.74	1.01841949	\$645.41								
				0	\$0.00	STAT	999999	STATE OF WISCONSIN			
				0.00546470	\$3.53	CNTY	17	DUNN COUNTY			
				0.00240280	\$1.55	MUNI	17004	TOWN OF DUNN			
				0.00574040	\$3.70	REG	461499	SCH D OF DURAND			
				0.00065790	\$0.42	VTAE	000100	CHIPPEWA VALLEY VTAE DISTRICT			
Parcel Total:					\$9.20						

LEGAL DESCRIPTION: T26 R12-W S30 GOV LOT 6				PARCEL NO: 17022-2-261230-006-0001				CONTROL NO: 132890			
33.9	\$57,233.38	1.01841949	\$58,287.59								
				0	\$0.00	STAT	999999	STATE OF WISCONSIN			
				0.00546470	\$318.53	CNTY	17	DUNN COUNTY			
				0.00240280	\$140.05	MUNI	17004	TOWN OF DUNN			
				0.00574040	\$334.59	REG	461499	SCH D OF DURAND			
				0.00065790	\$38.35	VTAE	000100	CHIPPEWA VALLEY VTAE DISTRICT			
Parcel Total:					\$831.52						



State of Wisconsin / Department of Natural Resources

Tony Evers , Governor

Adam N Payne , Secretary

5/22/2023

Chapter 70.114 - Aids Payment Worksheet For Tax Year 2022(Payment Year 2023) - Payment Due January 31, 2023

1751 of 7056

LEGAL DESCRIPTION: T26 R12-W S30 GOV LOT 5 PARCEL NO: 17022-2-261230-005-0001 CONTROL NO: 132891

103.49 \$188,170.19 1.01841949 \$191,636.19

0	\$0.00	STAT	999999	STATE OF WISCONSIN
0.00546470	\$1,047.24	CNTY	17	DUNN COUNTY
0.00240280	\$460.46	MUNI	17004	TOWN OF DUNN
0.00574040	\$1,100.06	REG	461499	SCH D OF DURAND
0.00065790	\$126.08	VTAE	000100	CHIPPEWA VALLEY VTAE DISTRICT

Parcel Total: \$2,733.84

LEGAL DESCRIPTION: T26 R12-W S30 PT OF SESE PARCEL NO: 17022-2-261230-440-0001 CONTROL NO: 132892

38.8 \$47,900.36 1.01841949 \$48,782.66

0	\$0.00	STAT	999999	STATE OF WISCONSIN
0.00546470	\$266.58	CNTY	17	DUNN COUNTY
0.00240280	\$117.21	MUNI	17004	TOWN OF DUNN
0.00574040	\$280.03	REG	461499	SCH D OF DURAND
0.00065790	\$32.09	VTAE	000100	CHIPPEWA VALLEY VTAE DISTRICT

Parcel Total: \$695.91

File Number Total: \$4,270.47



State of Wisconsin / Department of Natural Resources

Tony Evers , Governor

Adam N Payne , Secretary

5/22/2023

Chapter 70.114 - Aids Payment Worksheet For Tax Year 2022(Payment Year 2023) - Payment Due January 31, 2023

1752 of 7056

FILE NO: W 1127 *				DATE OF PURCHASE: 11/01/1994				GRANTOR: HERBERT A HORN			
LEGAL DESCRIPTION: T26 R12-W S17 NWNE				PARCEL NO: 004-1018-03				CONTROL NO: 73758			
40	\$71,577.64	1.01841949	\$72,896.07								
				0	\$0.00	STAT	999999	STATE OF WISCONSIN			
				0.00546470	\$398.36	CNTY	17	DUNN COUNTY			
				0.00240280	\$175.15	MUNI	17004	TOWN OF DUNN			
				0.00561240	\$409.12	REG	173444	SCH D OF MENOMONIE AREA			
				0.00065790	\$47.96	VTAE	000100	CHIPPEWA VALLEY VTAE DISTRICT			
Parcel Total:				\$1,030.59							

LEGAL DESCRIPTION: T26 R12-W S17 SWNE				PARCEL NO: 004-1018-04				CONTROL NO: 73759			
40	\$71,577.64	1.01841949	\$72,896.07								
				0	\$0.00	STAT	999999	STATE OF WISCONSIN			
				0.00546470	\$398.36	CNTY	17	DUNN COUNTY			
				0.00240280	\$175.15	MUNI	17004	TOWN OF DUNN			
				0.00561240	\$409.12	REG	173444	SCH D OF MENOMONIE AREA			
				0.00065790	\$47.96	VTAE	000100	CHIPPEWA VALLEY VTAE DISTRICT			
Parcel Total:				\$1,030.59							

File Number Total:				\$2,061.18							
--------------------	--	--	--	------------	--	--	--	--	--	--	--



State of Wisconsin / Department of Natural Resources

Tony Evers , Governor

Adam N Payne , Secretary

5/22/2023

Chapter 70.114 - Aids Payment Worksheet For Tax Year 2022(Payment Year 2023) - Payment Due January 31, 2023

1753 of 7056

FILE NO: W 1309 *		DATE OF PURCHASE: 01/04/1999		GRANTOR: PROFFUTT LIMITED PARTNERSHIP	
LEGAL DESCRIPTION: T26 R13-W S23 PT NENE-PT OL1&2-CSM1951		PARCEL NO: 004-1099-02		CONTROL NO: 81441	
0.88	\$301.45	1.01841949	\$307.00		
		0	\$0.00	STAT 999999	STATE OF WISCONSIN
		0.00546470	\$1.68	CNTY 17	DUNN COUNTY
		0.00240280	\$0.74	MUNI 17004	TOWN OF DUNN
		0.00561240	\$1.72	REG 173444	SCH D OF MENOMONIE AREA
		0.00065790	\$0.20	VTAE 000100	CHIPPEWA VALLEY VTAE DISTRICT
Parcel Total:			\$4.34		

LEGAL DESCRIPTION: T26 R13-W S23 PT NWNE-PT OL1-CSM1951		PARCEL NO: 004-1099-03		CONTROL NO: 81442	
12.71	\$4,353.93	1.01841949	\$4,434.13		
		0	\$0.00	STAT 999999	STATE OF WISCONSIN
		0.00546470	\$24.23	CNTY 17	DUNN COUNTY
		0.00240280	\$10.65	MUNI 17004	TOWN OF DUNN
		0.00561240	\$24.89	REG 173444	SCH D OF MENOMONIE AREA
		0.00065790	\$2.92	VTAE 000100	CHIPPEWA VALLEY VTAE DISTRICT
Parcel Total:			\$62.69		

File Number Total:		\$67.03
--------------------	--	---------



State of Wisconsin / Department of Natural Resources

Tony Evers , Governor

Adam N Payne , Secretary

5/22/2023

Chapter 70.114 - Aids Payment Worksheet For Tax Year 2022(Payment Year 2023) - Payment Due January 31, 2023

1754 of 7056

FILE NO: W 1406 *				DATE OF PURCHASE: 02/16/2001				GRANTOR: DEAN ABBOTT			
LEGAL DESCRIPTION: T26 R13-W S35 E1/2 OF NENE				PARCEL NO: 004-1123-02				CONTROL NO: 86665			
20	\$28,486.90	1.01841949	\$29,011.61								
				0	\$0.00	STAT	999999	STATE OF WISCONSIN			
				0.00546470	\$158.54	CNTY	17	DUNN COUNTY			
				0.00240280	\$69.71	MUNI	17004	TOWN OF DUNN			
				0.00574040	\$166.54	REG	461499	SCH D OF DURAND			
				0.00065790	\$19.09	VTAE	000100	CHIPPEWA VALLEY VTAE DISTRICT			
Parcel Total:					\$413.88						

LEGAL DESCRIPTION: T26 R13-W S35 PT GV LT 1				PARCEL NO: 004-1123-05				CONTROL NO: 86666			
20	\$34,121.67	1.01841949	\$34,750.18								
				0	\$0.00	STAT	999999	STATE OF WISCONSIN			
				0.00546470	\$189.90	CNTY	17	DUNN COUNTY			
				0.00240280	\$83.50	MUNI	17004	TOWN OF DUNN			
				0.00574040	\$199.48	REG	461499	SCH D OF DURAND			
				0.00065790	\$22.86	VTAE	000100	CHIPPEWA VALLEY VTAE DISTRICT			
Parcel Total:					\$495.74						

File Number Total:					\$909.62						
--------------------	--	--	--	--	----------	--	--	--	--	--	--



State of Wisconsin / Department of Natural Resources

Tony Evers , Governor

Adam N Payne , Secretary

5/22/2023

Chapter 70.114 - Aids Payment Worksheet For Tax Year 2022(Payment Year 2023) - Payment Due January 31, 2023

1755 of 7056

FILE NO: W 1446 *				DATE OF PURCHASE: 02/28/2002				GRANTOR: CHARLES F LEFEVRE			
LEGAL DESCRIPTION: T26 R13-W S24 PT GV LT 4				PARCEL NO: 004-1103-02-000				CONTROL NO: 86961			
18.31	\$90,671.59	1.01841949	\$92,341.72								
				0	\$0.00	STAT	999999	STATE OF WISCONSIN			
				0.00546470	\$504.62	CNTY	17	DUNN COUNTY			
				0.00240280	\$221.88	MUNI	17004	TOWN OF DUNN			
				0.00561240	\$518.26	REG	173444	SCH D OF MENOMONIE AREA			
				0.00065790	\$60.75	VTAE	000100	CHIPPEWA VALLEY VTAE DISTRICT			
Parcel Total:				\$1,305.51							

LEGAL DESCRIPTION: T26 R13-W S24 PT GV LT 5				PARCEL NO: 004-1103-04-000				CONTROL NO: 86962			
23.37	\$102,779.13	1.01841949	\$104,672.27								
				0	\$0.00	STAT	999999	STATE OF WISCONSIN			
				0.00546470	\$572.01	CNTY	17	DUNN COUNTY			
				0.00240280	\$251.51	MUNI	17004	TOWN OF DUNN			
				0.00561240	\$587.46	REG	173444	SCH D OF MENOMONIE AREA			
				0.00065790	\$68.87	VTAE	000100	CHIPPEWA VALLEY VTAE DISTRICT			
Parcel Total:				\$1,479.85							

File Number Total:				\$2,785.36							
--------------------	--	--	--	------------	--	--	--	--	--	--	--



State of Wisconsin / Department of Natural Resources

Tony Evers , Governor

Adam N Payne , Secretary

5/22/2023

Chapter 70.114 - Aids Payment Worksheet For Tax Year 2022(Payment Year 2023) - Payment Due January 31, 2023

1756 of 7056

FILE NO: W 1585 *				DATE OF PURCHASE: 12/16/2004				GRANTOR: WEBB FAMILY LLP			
LEGAL DESCRIPTION: T26 R13-W S26 PT OF NESE				PARCEL NO: 004-1109-08				CONTROL NO: 91952			
10	\$18,826.63	1.01841949	\$19,173.41								
				0	\$0.00	STAT	999999	STATE OF WISCONSIN			
				0.00546470	\$104.78	CNTY	17	DUNN COUNTY			
				0.00240280	\$46.07	MUNI	17004	TOWN OF DUNN			
				0.00574040	\$110.06	REG	461499	SCH D OF DURAND			
				0.00065790	\$12.61	VTAE	000100	CHIPPEWA VALLEY VTAE DISTRICT			
Parcel Total:					\$273.52						

LEGAL DESCRIPTION: T26 R13-W S26 E1/2 OF NWSE				PARCEL NO: 004-1109-09				CONTROL NO: 91953			
16	\$40,161.69	1.01841949	\$40,901.45								
				0	\$0.00	STAT	999999	STATE OF WISCONSIN			
				0.00546470	\$223.52	CNTY	17	DUNN COUNTY			
				0.00240280	\$98.28	MUNI	17004	TOWN OF DUNN			
				0.00574040	\$234.79	REG	461499	SCH D OF DURAND			
				0.00065790	\$26.91	VTAE	000100	CHIPPEWA VALLEY VTAE DISTRICT			
Parcel Total:					\$583.50						

File Number Total:					\$857.02						
--------------------	--	--	--	--	----------	--	--	--	--	--	--



State of Wisconsin / Department of Natural Resources

Tony Evers , Governor

Adam N Payne , Secretary

5/22/2023

Chapter 70.114 - Aids Payment Worksheet For Tax Year 2022(Payment Year 2023) - Payment Due January 31, 2023

1757 of 7056

FILE NO: W 1589 *				DATE OF PURCHASE: 12/22/2004				GRANTOR: MART W SWENSON			
LEGAL DESCRIPTION: T26 R13-W S25 PT OF NESW				PARCEL NO: 004-1106-10-000				CONTROL NO: 92209			
13.92	\$29,237.51	1.01841949	\$29,776.05								
				0	\$0.00	STAT	999999	STATE OF WISCONSIN			
				0.00546470	\$162.72	CNTY	17	DUNN COUNTY			
				0.00240280	\$71.55	MUNI	17004	TOWN OF DUNN			
				0.00574040	\$170.93	REG	461499	SCH D OF DURAND			
				0.00065790	\$19.59	VTAE	000100	CHIPPEWA VALLEY VTAE DISTRICT			
Parcel Total:					\$424.79						

LEGAL DESCRIPTION: T26 R13-W S25 PT OF SESW				PARCEL NO: 004-1107-03-000				CONTROL NO: 92211			
24.89	\$14,619.46	1.01841949	\$14,888.75								
				0	\$0.00	STAT	999999	STATE OF WISCONSIN			
				0.00546470	\$81.36	CNTY	17	DUNN COUNTY			
				0.00240280	\$35.77	MUNI	17004	TOWN OF DUNN			
				0.00574040	\$85.47	REG	461499	SCH D OF DURAND			
				0.00065790	\$9.80	VTAE	000100	CHIPPEWA VALLEY VTAE DISTRICT			
Parcel Total:					\$212.40						



State of Wisconsin / Department of Natural Resources

Tony Evers , Governor

Adam N Payne , Secretary

5/22/2023

Chapter 70.114 - Aids Payment Worksheet For Tax Year 2022(Payment Year 2023) - Payment Due January 31, 2023

1758 of 7056

LEGAL DESCRIPTION: T26 R13-W S25 NWSW	PARCEL NO: 004-1107-01-000	CONTROL NO: 92212
---------------------------------------	----------------------------	-------------------

40	\$92,394.72	1.01841949	\$94,096.58
----	-------------	------------	-------------

0	\$0.00	STAT	999999	STATE OF WISCONSIN
0.00546470	\$514.21	CNTY	17	DUNN COUNTY
0.00240280	\$226.09	MUNI	17004	TOWN OF DUNN
0.00574040	\$540.15	REG	461499	SCH D OF DURAND
0.00065790	\$61.91	VTAE	000100	CHIPPEWA VALLEY VTAE DISTRICT

Parcel Total:	\$1,342.36
---------------	------------

LEGAL DESCRIPTION: T26 R13-W S36 NENW	PARCEL NO: 004-1125-05-000	CONTROL NO: 92213
---------------------------------------	----------------------------	-------------------

40	\$76,021.20	1.01841949	\$77,421.47
----	-------------	------------	-------------

0	\$0.00	STAT	999999	STATE OF WISCONSIN
0.00546470	\$423.09	CNTY	17	DUNN COUNTY
0.00240280	\$186.03	MUNI	17004	TOWN OF DUNN
0.00574040	\$444.43	REG	461499	SCH D OF DURAND
0.00065790	\$50.94	VTAE	000100	CHIPPEWA VALLEY VTAE DISTRICT

Parcel Total:	\$1,104.49
---------------	------------

File Number Total:	\$3,084.04
--------------------	------------



State of Wisconsin / Department of Natural Resources

Tony Evers , Governor

Adam N Payne , Secretary

5/22/2023

Chapter 70.114 - Aids Payment Worksheet For Tax Year 2022(Payment Year 2023) - Payment Due January 31, 2023

1759 of 7056

FILE NO: W 1722 *				DATE OF PURCHASE: 11/26/2007				GRANTOR: Thor Edgeberg			
LEGAL DESCRIPTION: T26 R12-W S19 SENW				PARCEL NO: 004-1023-10-000				CONTROL NO: 103580			
40	\$78,554.53	1.01841949	\$80,001.47								
				0	\$0.00	STAT	999999	STATE OF WISCONSIN			
				0.00546470	\$437.19	CNTY	17	DUNN COUNTY			
				0.00240280	\$192.23	MUNI	17004	TOWN OF DUNN			
				0.00561240	\$449.00	REG	173444	SCH D OF MENOMONIE AREA			
				0.00065790	\$52.63	VTAE	000100	CHIPPEWA VALLEY VTAE DISTRICT			
Parcel Total:					\$1,131.05						

LEGAL DESCRIPTION: T26 R12-W S19 PT OF NENW				PARCEL NO: 004-1023-06-000				CONTROL NO: 103581			
21.92	\$62,843.63	1.01841949	\$64,001.18								
				0	\$0.00	STAT	999999	STATE OF WISCONSIN			
				0.00546470	\$349.75	CNTY	17	DUNN COUNTY			
				0.00240280	\$153.78	MUNI	17004	TOWN OF DUNN			
				0.00561240	\$359.20	REG	173444	SCH D OF MENOMONIE AREA			
				0.00065790	\$42.11	VTAE	000100	CHIPPEWA VALLEY VTAE DISTRICT			
Parcel Total:					\$904.84						



State of Wisconsin / Department of Natural Resources

Tony Evers , Governor

Adam N Payne , Secretary

5/22/2023

Chapter 70.114 - Aids Payment Worksheet For Tax Year 2022(Payment Year 2023) - Payment Due January 31, 2023

1760 of 7056

LEGAL DESCRIPTION: T26 R12-W S19 PT OF NWNW				PARCEL NO: 004-1023-07-000		CONTROL NO: 103582		
4.68	\$98,193.16	1.01841949	\$100,001.83	0	\$0.00	STAT	999999	STATE OF WISCONSIN
				0.00546470	\$546.48	CNTY	17	DUNN COUNTY
				0.00240280	\$240.28	MUNI	17004	TOWN OF DUNN
				0.00561240	\$561.25	REG	173444	SCH D OF MENOMONIE AREA
				0.00065790	\$65.79	VTAE	000100	CHIPPEWA VALLEY VTAE DISTRICT
Parcel Total:				\$1,413.80				

File Number Total:	\$3,449.69
--------------------	------------

FILE NO: WM 60025 *				DATE OF PURCHASE: 12/29/2008		GRANTOR: Aaron W. & Jamie L. W Richar		
LEGAL DESCRIPTION: T26 R13-W S25 PT OF NESW				PARCEL NO: 004-1106-10-010		CONTROL NO: 103400		
26.16	\$66,065.31	1.01841949	\$67,282.20	0	\$0.00	STAT	999999	STATE OF WISCONSIN
				0.00546470	\$367.68	CNTY	17	DUNN COUNTY
				0.00240280	\$161.67	MUNI	17004	TOWN OF DUNN
				0.00561240	\$377.61	REG	173444	SCH D OF MENOMONIE AREA
				0.00065790	\$44.27	VTAE	000100	CHIPPEWA VALLEY VTAE DISTRICT
Parcel Total:				\$951.23				



State of Wisconsin / Department of Natural Resources

Tony Evers , Governor

Adam N Payne , Secretary

5/22/2023

Chapter 70.114 - Aids Payment Worksheet For Tax Year 2022(Payment Year 2023) - Payment Due January 31, 2023

1761 of 7056

LEGAL DESCRIPTION: T26 R13-W S25 PT OF SESW	PARCEL NO: 004-1106-10-010	CONTROL NO: 103401
---	----------------------------	--------------------

15.41	\$38,916.91	1.01841949	\$39,633.74	
-------	-------------	------------	-------------	--

0	\$0.00	STAT	999999	STATE OF WISCONSIN
0.00546470	\$216.59	CNTY	17	DUNN COUNTY
0.00240280	\$95.23	MUNI	17004	TOWN OF DUNN
0.00561240	\$222.44	REG	173444	SCH D OF MENOMONIE AREA
0.00065790	\$26.08	VTAE	000100	CHIPPEWA VALLEY VTAE DISTRICT

Parcel Total:	\$560.34
---------------	----------

File Number Total:	\$1,511.57
--------------------	------------

FILE NO: WM 60032 *	DATE OF PURCHASE: 04/24/2009	GRANTOR: Lola L Chitwood
---------------------	------------------------------	--------------------------

LEGAL DESCRIPTION: T26 R12-W S30 GOV LOT 1	PARCEL NO: 004-1029-06-000	CONTROL NO: 105161
--	----------------------------	--------------------

34	\$86,311.05	1.01841949	\$87,900.85	
----	-------------	------------	-------------	--

0	\$0.00	STAT	999999	STATE OF WISCONSIN
0.00546470	\$480.35	CNTY	17	DUNN COUNTY
0.00240280	\$211.21	MUNI	17004	TOWN OF DUNN
0.00561240	\$493.33	REG	173444	SCH D OF MENOMONIE AREA
0.00065790	\$57.83	VTAE	000100	CHIPPEWA VALLEY VTAE DISTRICT

Parcel Total:	\$1,242.72
---------------	------------



State of Wisconsin / Department of Natural Resources

Tony Evers , Governor

Adam N Payne , Secretary

5/22/2023

Chapter 70.114 - Aids Payment Worksheet For Tax Year 2022(Payment Year 2023) - Payment Due January 31, 2023

1762 of 7056

LEGAL DESCRIPTION: T26 R12-W S19 GOV LOT 2 PARCEL NO: 004-1024-04-000 CONTROL NO: 105162

8 \$18,509.14 1.01841949 \$18,850.07

0 \$0.00 STAT 999999 STATE OF WISCONSIN

0.00546470 \$103.01 CNTY 17 DUNN COUNTY

0.00240280 \$45.29 MUNI 17004 TOWN OF DUNN

0.00561240 \$105.79 REG 173444 SCH D OF MENOMONIE AREA

0.00065790 \$12.40 VTAE 000100 CHIPPEWA VALLEY VTAE DISTRICT

Parcel Total: \$266.49

File Number Total: \$1,509.21

Municipality Total: \$36,348.27



State of Wisconsin / Department of Natural Resources

Tony Evers , Governor

Adam N Payne , Secretary

5/22/2023

Chapter 70.114 - Aids Payment Worksheet For Tax Year 2022(Payment Year 2023) - Payment Due January 31, 2023

1763 of 7056

DETAIL FOR TOWN OF EAU GALLE, DUNN COUNTY

Acres	Est. Adjust. Purch. Price	Level of Assessment	Adjusted Local Value	Net Gen. Tax Rate	Calc. Aid Pay Amount	Type	Code	Taxing Jurisdiction Description
FILE NO: WM 60077 *			DATE OF PURCHASE: 03/05/2010			GRANTOR: Keith M Sand		
LEGAL DESCRIPTION: T26 R14-W S11 PT OF SESE				PARCEL NO: 006-1058-10-000		CONTROL NO: 115460		
2.5	\$1,733.34	0.972714	\$1,686.05	0	\$0.00	STAT	999999	STATE OF WISCONSIN
				0.00585960	\$9.88	CNTY	17	DUNN COUNTY
				0.00203650	\$3.43	MUNI	17006	TOWN OF EAU GALLE
				0.01000630	\$16.87	REG	471666	SCH D OF ELMWOOD
				0.00070550	\$1.19	VTAE	000100	CHIPPEWA VALLEY VTAE DISTRICT
Parcel Total:					\$31.37			
File Number Total:					\$31.37			
Municipality Total:					\$31.37			



State of Wisconsin / Department of Natural Resources

Tony Evers , Governor

Adam N Payne , Secretary

5/22/2023

Chapter 70.114 - Aids Payment Worksheet For Tax Year 2022(Payment Year 2023) - Payment Due January 31, 2023

1764 of 7056

DETAIL FOR TOWN OF ELK MOUND, DUNN COUNTY

Acres	Est. Adjust. Purch. Price	Level of Assessment	Adjusted Local Value	Net Gen. Tax Rate	Calc. Aid Pay Amount	----- Taxing Jurisdiction -----		
						Type	Code	Description
FILE NO: FI 2353 *			DATE OF PURCHASE: 06/01/1994			GRANTOR: WALLACE R BJORK		
LEGAL DESCRIPTION: T28 R11-W S02 PT OF NESW				PARCEL NO: 008-1004-04		CONTROL NO: 72438		
4	\$16,234.74	0.99188340	\$16,102.96					
				0	\$0.00	STAT	999999	STATE OF WISCONSIN
				0.00572390	\$92.17	CNTY	17	DUNN COUNTY
				0.00176010	\$28.34	MUNI	17008	TOWN OF ELK MOUND
				0.00578450	\$93.15	REG	171176	SCH D OF COLFAX
				0.00068920	\$11.10	VTAE	000100	CHIPPEWA VALLEY VTAE DISTRICT
Parcel Total:					\$224.76			

File Number Total: \$224.76

FILE NO: W 993 *			DATE OF PURCHASE: 01/29/1993			GRANTOR: BEVERLY SHEARER		
LEGAL DESCRIPTION: T28 R11-W S30 SE OF SENE				PARCEL NO: 008-1087-08		CONTROL NO: 71336		
10	\$10,984.50	0.99188340	\$10,895.34					
				0	\$0.00	STAT	999999	STATE OF WISCONSIN
				0.00572390	\$62.36	CNTY	17	DUNN COUNTY
				0.00176010	\$19.18	MUNI	17008	TOWN OF ELK MOUND
				0.00587060	\$63.96	REG	173444	SCH D OF MENOMONIE AREA
				0.00068920	\$7.51	VTAE	000100	CHIPPEWA VALLEY VTAE DISTRICT
Parcel Total:					\$153.01			



State of Wisconsin / Department of Natural Resources

Tony Evers , Governor

Adam N Payne , Secretary

5/22/2023

Chapter 70.114 - Aids Payment Worksheet For Tax Year 2022(Payment Year 2023) - Payment Due January 31, 2023

1765 of 7056

LEGAL DESCRIPTION: T28 R11-W S30 W1/2 E1/2 NESE PARCEL NO: 1089-01 CONTROL NO: 71337

10 \$10,984.50 0.99188340 \$10,895.34

0 \$0.00 STAT 999999 STATE OF WISCONSIN

0.00572390 \$62.36 CNTY 17 DUNN COUNTY

0.00176010 \$19.18 MUNI 17008 TOWN OF ELK MOUND

0.00587060 \$63.96 REG 173444 SCH D OF MENOMONIE AREA

0.00068920 \$7.51 VTAE 000100 CHIPPEWA VALLEY VTAE DISTRICT

Parcel Total: \$153.01

File Number Total: \$306.02

FILE NO: W 1039 * DATE OF PURCHASE: 12/18/1992 GRANTOR: STALLMAN BROS., INC.

LEGAL DESCRIPTION: T28 R11-W S29 PT OF SENW PARCEL NO: 008-1084-10 CONTROL NO: 71060

25 \$26,905.32 0.99188340 \$26,686.94

0 \$0.00 STAT 999999 STATE OF WISCONSIN

0.00572390 \$152.75 CNTY 17 DUNN COUNTY

0.00176010 \$46.97 MUNI 17008 TOWN OF ELK MOUND

0.00615390 \$164.23 REG 171645 SCH D OF ELK MOUND AREA

0.00068920 \$18.39 VTAE 000100 CHIPPEWA VALLEY VTAE DISTRICT

Parcel Total: \$382.34

File Number Total: \$382.34



State of Wisconsin / Department of Natural Resources

Tony Evers , Governor

Adam N Payne , Secretary

5/22/2023

Chapter 70.114 - Aids Payment Worksheet For Tax Year 2022(Payment Year 2023) - Payment Due January 31, 2023

1766 of 7056

FILE NO: W 1043 *				DATE OF PURCHASE: 12/10/1992				GRANTOR: DUNN COUNTY			
LEGAL DESCRIPTION: T28 R11-W S29 PT OF NENW				PARCEL NO: 008-1084-03				CONTROL NO: 70905			
2	\$11,838.34	0.99188340	\$11,742.25	0	\$0.00	STAT	999999	STATE OF WISCONSIN			
				0.00572390	\$67.21	CNTY	17	DUNN COUNTY			
				0.00176010	\$20.67	MUNI	17008	TOWN OF ELK MOUND			
				0.00615390	\$72.26	REG	171645	SCH D OF ELK MOUND AREA			
				0.00068920	\$8.09	VTAE	000100	CHIPPEWA VALLEY VTAE DISTRICT			
Parcel Total:				\$168.23							

File Number Total:				\$168.23							
--------------------	--	--	--	----------	--	--	--	--	--	--	--

FILE NO: W 1064 *				DATE OF PURCHASE: 07/28/1993				GRANTOR: BYRON ROOT			
LEGAL DESCRIPTION: T28 R11-W S29 PT OF NENW				PARCEL NO: 008-1084-05				CONTROL NO: 71893			
4.54	\$11,239.95	0.99188340	\$11,148.72	0	\$0.00	STAT	999999	STATE OF WISCONSIN			
				0.00572390	\$63.81	CNTY	17	DUNN COUNTY			
				0.00176010	\$19.62	MUNI	17008	TOWN OF ELK MOUND			
				0.00615390	\$68.61	REG	171645	SCH D OF ELK MOUND AREA			
				0.00068920	\$7.68	VTAE	000100	CHIPPEWA VALLEY VTAE DISTRICT			
Parcel Total:				\$159.72							

File Number Total:				\$159.72							
--------------------	--	--	--	----------	--	--	--	--	--	--	--



State of Wisconsin / Department of Natural Resources

Tony Evers , Governor

Adam N Payne , Secretary

5/22/2023

Chapter 70.114 - Aids Payment Worksheet For Tax Year 2022(Payment Year 2023) - Payment Due January 31, 2023

1767 of 7056

FILE NO: W 1245 *				DATE OF PURCHASE: 07/23/1996				GRANTOR: CHESTER L HULLBERG			
LEGAL DESCRIPTION: T28 R11-W S30 SENW				PARCEL NO: 008-1088-04				CONTROL NO: 77220			
40	\$129,641.66	0.99188340	\$128,589.41	0	\$0.00	STAT	999999	STATE OF WISCONSIN			
				0.00572390	\$736.04	CNTY	17	DUNN COUNTY			
				0.00176010	\$226.34	MUNI	17008	TOWN OF ELK MOUND			
				0.00587060	\$754.89	REG	173444	SCH D OF MENOMONIE AREA			
				0.00068920	\$88.62	VTAE	000100	CHIPPEWA VALLEY VTAE DISTRICT			
Parcel Total:				\$1,805.89							

LEGAL DESCRIPTION: T28 R11-W S30 PT OF SWNW				PARCEL NO: 008-1088-03				CONTROL NO: 77221			
0.5	\$1,525.20	0.99188340	\$1,512.82	0	\$0.00	STAT	999999	STATE OF WISCONSIN			
				0.00572390	\$8.66	CNTY	17	DUNN COUNTY			
				0.00176010	\$2.66	MUNI	17008	TOWN OF ELK MOUND			
				0.00587060	\$8.88	REG	173444	SCH D OF MENOMONIE AREA			
				0.00068920	\$1.04	VTAE	000100	CHIPPEWA VALLEY VTAE DISTRICT			
Parcel Total:				\$21.24							

File Number Total:				\$1,827.13							
--------------------	--	--	--	------------	--	--	--	--	--	--	--



State of Wisconsin / Department of Natural Resources

Tony Evers , Governor

Adam N Payne , Secretary

5/22/2023

Chapter 70.114 - Aids Payment Worksheet For Tax Year 2022(Payment Year 2023) - Payment Due January 31, 2023

1768 of 7056

FILE NO: W 1388 *		DATE OF PURCHASE: 09/13/2000			GRANTOR: DONALD COOK			
LEGAL DESCRIPTION: T28 R11-W S29 S1/2 OF SWSW				PARCEL NO: 008-1085-10		CONTROL NO: 84581		
20	\$16,112.29	0.99188340	\$15,981.51					
				0	\$0.00	STAT	999999	STATE OF WISCONSIN
				0.00572390	\$91.48	CNTY	17	DUNN COUNTY
				0.00176010	\$28.13	MUNI	17008	TOWN OF ELK MOUND
				0.00615390	\$98.35	REG	171645	SCH D OF ELK MOUND AREA
				0.00068920	\$11.01	VTAE	000100	CHIPPEWA VALLEY VTAE DISTRICT
Parcel Total:					\$228.97			

File Number Total:		\$228.97					
--------------------	--	----------	--	--	--	--	--

FILE NO: W 1453 *		DATE OF PURCHASE: 10/25/2002			GRANTOR: JEFFREY G QUILLING			
LEGAL DESCRIPTION: T28 R11-W S30 PT E1/2 SESW				PARCEL NO: 008-1088-08		CONTROL NO: 87392		
4.25	\$5,584.43	0.99188340	\$5,539.11					
				0	\$0.00	STAT	999999	STATE OF WISCONSIN
				0.00572390	\$31.71	CNTY	17	DUNN COUNTY
				0.00176010	\$9.75	MUNI	17008	TOWN OF ELK MOUND
				0.00587060	\$32.52	REG	173444	SCH D OF MENOMONIE AREA
				0.00068920	\$3.82	VTAE	000100	CHIPPEWA VALLEY VTAE DISTRICT
Parcel Total:					\$77.80			



State of Wisconsin / Department of Natural Resources

Tony Evers , Governor

Adam N Payne , Secretary

5/22/2023

Chapter 70.114 - Aids Payment Worksheet For Tax Year 2022(Payment Year 2023) - Payment Due January 31, 2023

1769 of 7056

LEGAL DESCRIPTION: T28 R11-W S30 W1/2 NWSE	PARCEL NO: 008-1089-03	CONTROL NO: 87393
--	------------------------	-------------------

20	\$36,168.00	0.99188340	\$35,874.44
----	-------------	------------	-------------

0	\$0.00	STAT	999999	STATE OF WISCONSIN
0.00572390	\$205.34	CNTY	17	DUNN COUNTY
0.00176010	\$63.14	MUNI	17008	TOWN OF ELK MOUND
0.00587060	\$210.60	REG	173444	SCH D OF MENOMONIE AREA
0.00068920	\$24.72	VTAE	000100	CHIPPEWA VALLEY VTAE DISTRICT

Parcel Total:	\$503.80
---------------	----------

LEGAL DESCRIPTION: T28 R11-W S30 PT W1/2 SWSE	PARCEL NO: 008-1089-04	CONTROL NO: 87394
---	------------------------	-------------------

4.25	\$3,843.41	0.99188340	\$3,812.22
------	------------	------------	------------

0	\$0.00	STAT	999999	STATE OF WISCONSIN
0.00572390	\$21.82	CNTY	17	DUNN COUNTY
0.00176010	\$6.71	MUNI	17008	TOWN OF ELK MOUND
0.00587060	\$22.38	REG	173444	SCH D OF MENOMONIE AREA
0.00068920	\$2.63	VTAE	000100	CHIPPEWA VALLEY VTAE DISTRICT

Parcel Total:	\$53.54
---------------	---------

File Number Total:	\$635.14
--------------------	----------



State of Wisconsin / Department of Natural Resources

Tony Evers , Governor

Adam N Payne , Secretary

5/22/2023

Chapter 70.114 - Aids Payment Worksheet For Tax Year 2022(Payment Year 2023) - Payment Due January 31, 2023

1770 of 7056

FILE NO: W 1518 *				DATE OF PURCHASE: 03/22/2004				GRANTOR: SAMUEL A SHANE			
LEGAL DESCRIPTION: T28 R11-W S07 S1/2 OF NWSE				PARCEL NO: 008-1019-07				CONTROL NO: 91483			
20	\$12,096.69	0.99188340	\$11,998.51								
				0	\$0.00	STAT	999999	STATE OF WISCONSIN			
				0.00572390	\$68.68	CNTY	17	DUNN COUNTY			
				0.00176010	\$21.12	MUNI	17008	TOWN OF ELK MOUND			
				0.00615390	\$73.84	REG	171645	SCH D OF ELK MOUND AREA			
				0.00068920	\$8.27	VTAE	000100	CHIPPEWA VALLEY VTAE DISTRICT			
Parcel Total:					\$171.91						

File Number Total:					\$171.91						
--------------------	--	--	--	--	----------	--	--	--	--	--	--

FILE NO: W 1667 *				DATE OF PURCHASE: 06/19/2006				GRANTOR: DAVID J WENDEL			
LEGAL DESCRIPTION: T28 R11-W S29 NE OF NESW				PARCEL NO: 008-1085-01				CONTROL NO: 95261			
10	\$20,470.84	0.99188340	\$20,304.69								
				0	\$0.00	STAT	999999	STATE OF WISCONSIN			
				0.00572390	\$116.22	CNTY	17	DUNN COUNTY			
				0.00176010	\$35.74	MUNI	17008	TOWN OF ELK MOUND			
				0.00615390	\$124.95	REG	171645	SCH D OF ELK MOUND AREA			
				0.00068920	\$13.99	VTAE	000100	CHIPPEWA VALLEY VTAE DISTRICT			
Parcel Total:					\$290.90						



State of Wisconsin / Department of Natural Resources

Tony Evers , Governor

Adam N Payne , Secretary

5/22/2023

Chapter 70.114 - Aids Payment Worksheet For Tax Year 2022(Payment Year 2023) - Payment Due January 31, 2023

1771 of 7056

LEGAL DESCRIPTION: T28 R11-W S29 S1/2 OF NESW	PARCEL NO: 008-1085-04	CONTROL NO: 95262
---	------------------------	-------------------

5	\$10,235.42	0.99188340	\$10,152.34	
---	-------------	------------	-------------	--

0	\$0.00	STAT	999999	STATE OF WISCONSIN
0.00572390	\$58.11	CNTY	17	DUNN COUNTY
0.00176010	\$17.87	MUNI	17008	TOWN OF ELK MOUND
0.00615390	\$62.48	REG	171645	SCH D OF ELK MOUND AREA
0.00068920	\$7.00	VTAE	000100	CHIPPEWA VALLEY VTAE DISTRICT

Parcel Total:	\$145.46
---------------	----------

File Number Total:	\$436.36
--------------------	----------

FILE NO: WM 60259 *	DATE OF PURCHASE: 10/04/2014	GRANTOR: Theodore C. Beguhn Estate
---------------------	------------------------------	------------------------------------

LEGAL DESCRIPTION: T28 R11-W S29 NWSW	PARCEL NO: 17000822811293200001	CONTROL NO: 130206
---------------------------------------	---------------------------------	--------------------

40	\$41,380.81	0.99188340	\$41,044.94	
----	-------------	------------	-------------	--

0	\$0.00	STAT	999999	STATE OF WISCONSIN
0.00572390	\$234.94	CNTY	17	DUNN COUNTY
0.00176010	\$72.24	MUNI	17008	TOWN OF ELK MOUND
0.00615390	\$252.58	REG	171645	SCH D OF ELK MOUND AREA
0.00068920	\$28.29	VTAE	000100	CHIPPEWA VALLEY VTAE DISTRICT

Parcel Total:	\$588.05
---------------	----------

File Number Total:	\$588.05
--------------------	----------

Municipality Total:	\$5,128.63
---------------------	------------



State of Wisconsin / Department of Natural Resources

Tony Evers , Governor

Adam N Payne , Secretary

5/22/2023

Chapter 70.114 - Aids Payment Worksheet For Tax Year 2022(Payment Year 2023) - Payment Due January 31, 2023

1772 of 7056

DETAIL FOR TOWN OF LUCAS, DUNN COUNTY

Acres	Est. Adjust. Purch. Price	Level of Assessment	Adjusted Local Value	Net Gen. Tax Rate	Calc. Aid Pay Amount	Taxing Jurisdiction Type	Code	Description
FILE NO: FI 2771 *			DATE OF PURCHASE: 06/12/2003			GRANTOR: WISCONSIN DEPT. OF TRANSPORT		
LEGAL DESCRIPTION: T28 R14-W S01 PT OF SENW				PARCEL NO: 014-1001-10		CONTROL NO: 89260		
3.75	\$9,132.54	0.96070772	\$8,773.70					
				0	\$0.00	STAT	999999	STATE OF WISCONSIN
				0.00597660	\$52.44	CNTY	17	DUNN COUNTY
				0.00316260	\$27.75	MUNI	17014	TOWN OF LUCAS
				0.00612980	\$53.78	REG	173444	SCH D OF MENOMONIE AREA
				0.00071960	\$6.31	VTAE	000100	CHIPPEWA VALLEY VTAE DISTRICT
Parcel Total:					\$140.28			

LEGAL DESCRIPTION: T28 R14-W S01 PT OF SWNE				PARCEL NO: 014-1000-07		CONTROL NO: 89261		
1.25	\$3,044.18	0.96070772	\$2,924.57					
				0	\$0.00	STAT	999999	STATE OF WISCONSIN
				0.00597660	\$17.48	CNTY	17	DUNN COUNTY
				0.00316260	\$9.25	MUNI	17014	TOWN OF LUCAS
				0.00612980	\$17.93	REG	173444	SCH D OF MENOMONIE AREA
				0.00071960	\$2.10	VTAE	000100	CHIPPEWA VALLEY VTAE DISTRICT
Parcel Total:					\$46.76			

File Number Total:					\$187.04			
--------------------	--	--	--	--	----------	--	--	--



State of Wisconsin / Department of Natural Resources

Tony Evers , Governor

Adam N Payne , Secretary

5/22/2023

Chapter 70.114 - Aids Payment Worksheet For Tax Year 2022(Payment Year 2023) - Payment Due January 31, 2023

1773 of 7056

FILE NO: FI 2826 *				DATE OF PURCHASE: 08/15/2005				GRANTOR: JOANNE K THORUD			
LEGAL DESCRIPTION: T28 R14-W S28 PT OF NENW				PARCEL NO: 014-1077-10-000				CONTROL NO: 94105			
26.25	\$36,646.28	0.96070772	\$35,206.36								
				0	\$0.00	STAT	999999	STATE OF WISCONSIN			
				0.00597660	\$210.42	CNTY	17	DUNN COUNTY			
				0.00316260	\$111.34	MUNI	17014	TOWN OF LUCAS			
				0.00612980	\$215.81	REG	173444	SCH D OF MENOMONIE AREA			
				0.00071960	\$25.33	VTAE	000100	CHIPPEWA VALLEY VTAE DISTRICT			
Parcel Total:					\$562.90						

LEGAL DESCRIPTION: T28 R14-W S28 PT OF NWNE				PARCEL NO: 014-1077-04-000				CONTROL NO: 94106			
5.4	\$7,435.65	0.96070772	\$7,143.49								
				0	\$0.00	STAT	999999	STATE OF WISCONSIN			
				0.00597660	\$42.69	CNTY	17	DUNN COUNTY			
				0.00316260	\$22.59	MUNI	17014	TOWN OF LUCAS			
				0.00612980	\$43.79	REG	173444	SCH D OF MENOMONIE AREA			
				0.00071960	\$5.14	VTAE	000100	CHIPPEWA VALLEY VTAE DISTRICT			
Parcel Total:					\$114.21						

File Number Total:					\$677.11						
--------------------	--	--	--	--	----------	--	--	--	--	--	--



State of Wisconsin / Department of Natural Resources

Tony Evers , Governor

Adam N Payne , Secretary

5/22/2023

Chapter 70.114 - Aids Payment Worksheet For Tax Year 2022(Payment Year 2023) - Payment Due January 31, 2023

1774 of 7056

FILE NO: FI 2865 *	DATE OF PURCHASE: 03/15/2007	GRANTOR: BUBBLING SPRINGS FARM, INC
LEGAL DESCRIPTION: T28 R14-W S21 PT OF SWSE	PARCEL NO: 014-1055-10-000	CONTROL NO: 97391
17.8 \$37,915.79 0.96070772 \$36,425.99		
	0 \$0.00 STAT 999999	STATE OF WISCONSIN
	0.00597660 \$217.70 CNTY 17	DUNN COUNTY
	0.00316260 \$115.20 MUNI 17014	TOWN OF LUCAS
	0.00612980 \$223.28 REG 173444	SCH D OF MENOMONIE AREA
	0.00071960 \$26.21 VTAE 000100	CHIPPEWA VALLEY VTAE DISTRICT
Parcel Total:		\$582.39

File Number Total:	\$582.39
--------------------	----------

FILE NO: FM 10057 *	DATE OF PURCHASE: 11/13/2009	GRANTOR: John D. & Betty J. Trainor
LEGAL DESCRIPTION: T28 R14-W S21 PT OF SESE	PARCEL NO: 014-1056-04-000	CONTROL NO: 112060
10 \$16,711.65 0.96070772 \$16,055.01		
	0 \$0.00 STAT 999999	STATE OF WISCONSIN
	0.00597660 \$95.95 CNTY 17	DUNN COUNTY
	0.00316260 \$50.77 MUNI 17014	TOWN OF LUCAS
	0.00612980 \$98.41 REG 173444	SCH D OF MENOMONIE AREA
	0.00071960 \$11.55 VTAE 000100	CHIPPEWA VALLEY VTAE DISTRICT
Parcel Total:		\$256.68



State of Wisconsin / Department of Natural Resources

Tony Evers , Governor

Adam N Payne , Secretary

5/22/2023

Chapter 70.114 - Aids Payment Worksheet For Tax Year 2022(Payment Year 2023) - Payment Due January 31, 2023

1775 of 7056

LEGAL DESCRIPTION: T28 R14-W S21 PT OF SWSE	PARCEL NO: 014-1056-01-000	CONTROL NO: 112061
---	----------------------------	--------------------

1	\$1,671.16	0.96070772	\$1,605.50	
---	------------	------------	------------	--

0	\$0.00	STAT	999999	STATE OF WISCONSIN
0.00597660	\$9.60	CNTY	17	DUNN COUNTY
0.00316260	\$5.08	MUNI	17014	TOWN OF LUCAS
0.00612980	\$9.84	REG	173444	SCH D OF MENOMONIE AREA
0.00071960	\$1.16	VTAE	000100	CHIPPEWA VALLEY VTAE DISTRICT

Parcel Total:	\$25.68
---------------	---------

LEGAL DESCRIPTION: T28 R14-W S22 PT OF SWSW	PARCEL NO: 014-1058-02-000, 014-1058-03-000	CONTROL NO: 112062
---	---	--------------------

16	\$26,738.65	0.96070772	\$25,688.03	
----	-------------	------------	-------------	--

0	\$0.00	STAT	999999	STATE OF WISCONSIN
0.00597660	\$153.53	CNTY	17	DUNN COUNTY
0.00316260	\$81.24	MUNI	17014	TOWN OF LUCAS
0.00612980	\$157.46	REG	173444	SCH D OF MENOMONIE AREA
0.00071960	\$18.48	VTAE	000100	CHIPPEWA VALLEY VTAE DISTRICT

Parcel Total:	\$410.71
---------------	----------



State of Wisconsin / Department of Natural Resources

Tony Evers , Governor

Adam N Payne , Secretary

5/22/2023

Chapter 70.114 - Aids Payment Worksheet For Tax Year 2022(Payment Year 2023) - Payment Due January 31, 2023

1776 of 7056

LEGAL DESCRIPTION: T28 R14-W S22 PT OF SESW	PARCEL NO: 014-1058-05-000, 014-1058-06-000	CONTROL NO: 112064
---	---	--------------------

14.2	\$23,730.54	0.96070772	\$22,798.11
------	-------------	------------	-------------

0	\$0.00	STAT	999999	STATE OF WISCONSIN
0.00597660	\$136.26	CNTY	17	DUNN COUNTY
0.00316260	\$72.10	MUNI	17014	TOWN OF LUCAS
0.00612980	\$139.75	REG	173444	SCH D OF MENOMONIE AREA
0.00071960	\$16.40	VTAE	000100	CHIPPEWA VALLEY VTAE DISTRICT

Parcel Total:	\$364.51
---------------	----------

File Number Total:	\$1,057.58
--------------------	------------

FILE NO: FM 10565 *	DATE OF PURCHASE: 07/25/2019	GRANTOR: Terry J. and Cathleen M. Tap
---------------------	------------------------------	---------------------------------------

LEGAL DESCRIPTION: T28 R14-W S29 PT OF SESW	PARCEL NO: 17014-2-281429-340-0001	CONTROL NO: 138137
---	------------------------------------	--------------------

0.23	\$732.99	0.96070772	\$704.19
------	----------	------------	----------

0	\$0.00	STAT	999999	STATE OF WISCONSIN
0.00597660	\$4.21	CNTY	17	DUNN COUNTY
0.00316260	\$2.23	MUNI	17014	TOWN OF LUCAS
0.00612980	\$4.32	REG	173444	SCH D OF MENOMONIE AREA
0.00071960	\$0.51	VTAE	000100	CHIPPEWA VALLEY VTAE DISTRICT

Parcel Total:	\$11.27
---------------	---------

File Number Total:	\$11.27
--------------------	---------

Municipality Total:	\$2,515.39
---------------------	------------



State of Wisconsin / Department of Natural Resources

Tony Evers , Governor

Adam N Payne , Secretary

5/22/2023

Chapter 70.114 - Aids Payment Worksheet For Tax Year 2022(Payment Year 2023) - Payment Due January 31, 2023

1777 of 7056

DETAIL FOR TOWN OF MENOMONIE, DUNN COUNTY

Acres	Est. Adjust. Purch. Price	Level of Assessment	Adjusted Local Value	Net Gen. Tax Rate	Calc. Aid Pay Amount	Type	Code	----- Taxing Jurisdiction ----- Description
FILE NO: NA 780 *			DATE OF PURCHASE: 05/22/2002			GRANTOR: MARTHA G COOK FAMILY TRUST		
LEGAL DESCRIPTION: T27 R13-W S10 PT GV LT 3				PARCEL NO: 016-1042-02		CONTROL NO: 86842		
12.35	\$13,485.78	0.75151288	\$10,134.74					
				0	\$0.00	STAT	999999	STATE OF WISCONSIN
				0.00717140	\$72.68	CNTY	17	DUNN COUNTY
				0.00185350	\$18.78	MUNI	17016	TOWN OF MENOMONIE
				0.00735510	\$74.54	REG	173444	SCH D OF MENOMONIE AREA
				0.00086350	\$8.75	VTAE	000100	CHIPPEWA VALLEY VTAE DISTRICT
Parcel Total:					\$174.75			

LEGAL DESCRIPTION: T27 R13-W S15 PT OF NWNW				PARCEL NO: 016-1056-07		CONTROL NO: 86843		
3	\$11,343.73	0.75151288	\$8,524.96					
				0	\$0.00	STAT	999999	STATE OF WISCONSIN
				0.00717140	\$61.14	CNTY	17	DUNN COUNTY
				0.00185350	\$15.80	MUNI	17016	TOWN OF MENOMONIE
				0.00735510	\$62.70	REG	173444	SCH D OF MENOMONIE AREA
				0.00086350	\$7.36	VTAE	000100	CHIPPEWA VALLEY VTAE DISTRICT
Parcel Total:					\$147.00			



State of Wisconsin / Department of Natural Resources

Tony Evers , Governor

Adam N Payne , Secretary

5/22/2023

Chapter 70.114 - Aids Payment Worksheet For Tax Year 2022(Payment Year 2023) - Payment Due January 31, 2023

1778 of 7056

LEGAL DESCRIPTION: T27 R13-W S15 PT OF SWNW	PARCEL NO: 016-1056-08	CONTROL NO: 86844
---	------------------------	-------------------

3	\$9,403.03	0.75151288	\$7,066.50	
---	------------	------------	------------	--

0	\$0.00	STAT	999999	STATE OF WISCONSIN
0.00717140	\$50.68	CNTY	17	DUNN COUNTY
0.00185350	\$13.10	MUNI	17016	TOWN OF MENOMONIE
0.00735510	\$51.97	REG	173444	SCH D OF MENOMONIE AREA
0.00086350	\$6.10	VTAE	000100	CHIPPEWA VALLEY VTAE DISTRICT

Parcel Total:	\$121.85
---------------	----------

LEGAL DESCRIPTION: T27 R13-W S15 PT GV LT 1	PARCEL NO: 016-1056-05	CONTROL NO: 86845
---	------------------------	-------------------

51.35	\$119,180.38	0.75151288	\$89,565.59	
-------	--------------	------------	-------------	--

0	\$0.00	STAT	999999	STATE OF WISCONSIN
0.00717140	\$642.31	CNTY	17	DUNN COUNTY
0.00185350	\$166.01	MUNI	17016	TOWN OF MENOMONIE
0.00735510	\$658.76	REG	173444	SCH D OF MENOMONIE AREA
0.00086350	\$77.34	VTAE	000100	CHIPPEWA VALLEY VTAE DISTRICT

Parcel Total:	\$1,544.42
---------------	------------

LEGAL DESCRIPTION: T27 R13-W S15 PT GV LT 2	PARCEL NO: 016-1056-09	CONTROL NO: 86846
---	------------------------	-------------------

41.9	\$105,330.63	0.75151288	\$79,157.32	
------	--------------	------------	-------------	--

0	\$0.00	STAT	999999	STATE OF WISCONSIN
0.00717140	\$567.67	CNTY	17	DUNN COUNTY
0.00185350	\$146.71	MUNI	17016	TOWN OF MENOMONIE
0.00735510	\$582.21	REG	173444	SCH D OF MENOMONIE AREA
0.00086350	\$68.35	VTAE	000100	CHIPPEWA VALLEY VTAE DISTRICT

Parcel Total:	\$1,364.94
---------------	------------



State of Wisconsin / Department of Natural Resources

Tony Evers , Governor

Adam N Payne , Secretary

5/22/2023

Chapter 70.114 - Aids Payment Worksheet For Tax Year 2022(Payment Year 2023) - Payment Due January 31, 2023

1779 of 7056

LEGAL DESCRIPTION: T27 R13-W S15 PT GV LT 3	PARCEL NO: 016-1056-01	CONTROL NO: 86847
---	------------------------	-------------------

14	\$51,025.09	0.75151288	\$38,346.01	
----	-------------	------------	-------------	--

0	\$0.00	STAT	999999	STATE OF WISCONSIN
0.00717140	\$274.99	CNTY	17	DUNN COUNTY
0.00185350	\$71.07	MUNI	17016	TOWN OF MENOMONIE
0.00735510	\$282.04	REG	173444	SCH D OF MENOMONIE AREA
0.00086350	\$33.11	VTAE	000100	CHIPPEWA VALLEY VTAE DISTRICT

Parcel Total:	\$661.21
---------------	----------

File Number Total:	\$4,014.17
--------------------	------------

FILE NO: NA 20062 *	DATE OF PURCHASE: 06/02/2011	GRANTOR: West Wisconsin Land Trust (K
---------------------	------------------------------	---------------------------------------

LEGAL DESCRIPTION: T27 R13-W S03 PT GV LT 7	PARCEL NO: 016-1014-03-000	CONTROL NO: 122289
---	----------------------------	--------------------

28	\$11,501.95	0.75151288	\$8,643.87	
----	-------------	------------	------------	--

0	\$0.00	STAT	999999	STATE OF WISCONSIN
0.00717140	\$61.99	CNTY	17	DUNN COUNTY
0.00185350	\$16.02	MUNI	17016	TOWN OF MENOMONIE
0.00735510	\$63.58	REG	173444	SCH D OF MENOMONIE AREA
0.00086350	\$7.46	VTAE	000100	CHIPPEWA VALLEY VTAE DISTRICT

Parcel Total:	\$149.05
---------------	----------

File Number Total:	\$149.05
--------------------	----------

Municipality Total:	\$4,163.22
---------------------	------------



State of Wisconsin / Department of Natural Resources

Tony Evers , Governor

Adam N Payne , Secretary

5/22/2023

Chapter 70.114 - Aids Payment Worksheet For Tax Year 2022(Payment Year 2023) - Payment Due January 31, 2023

1780 of 7056

DETAIL FOR TOWN OF OTTER CREEK, DUNN COUNTY

Acres	Est. Adjust. Purch. Price	Level of Assessment	Adjusted Local Value	Net Gen. Tax Rate	Calc. Aid Pay Amount	Type	Code	Taxing Jurisdiction Description
FILE NO: NA 914 *			DATE OF PURCHASE: 06/04/2008			GRANTOR: Board Of Commissioners (Bcpl)		
LEGAL DESCRIPTION: T30 R12-W S16 SWNE				PARCEL NO:		CONTROL NO: 108180		
40	\$82,243.94	0.80910012	\$66,543.58					
				0	\$0.00	STAT	999999	STATE OF WISCONSIN
				0.00695620	\$462.89	CNTY	17	DUNN COUNTY
				0.00261140	\$173.77	MUNI	17020	TOWN OF OTTER CREEK
				0.007030	\$467.80	REG	171176	SCH D OF COLFAX
				0.00083760	\$55.73	VTAE	000100	CHIPPEWA VALLEY VTAE DISTRICT
Parcel Total:					\$1,160.19			

LEGAL DESCRIPTION: T30 R12-W S16 NENW				PARCEL NO:		CONTROL NO: 108181		
40	\$82,243.94	0.80910012	\$66,543.58					
				0	\$0.00	STAT	999999	STATE OF WISCONSIN
				0.00695620	\$462.89	CNTY	17	DUNN COUNTY
				0.00261140	\$173.77	MUNI	17020	TOWN OF OTTER CREEK
				0.007030	\$467.80	REG	171176	SCH D OF COLFAX
				0.00083760	\$55.73	VTAE	000100	CHIPPEWA VALLEY VTAE DISTRICT
Parcel Total:					\$1,160.19			



State of Wisconsin / Department of Natural Resources

Tony Evers , Governor

Adam N Payne , Secretary

5/22/2023

Chapter 70.114 - Aids Payment Worksheet For Tax Year 2022(Payment Year 2023) - Payment Due January 31, 2023

1781 of 7056

LEGAL DESCRIPTION: T30 R12-W S16 NWNW				PARCEL NO:				CONTROL NO: 108182	
40	\$82,243.94	0.80910012	\$66,543.58	0	\$0.00	STAT	999999	STATE OF WISCONSIN	
				0.00695620	\$462.89	CNTY	17	DUNN COUNTY	
				0.00261140	\$173.77	MUNI	17020	TOWN OF OTTER CREEK	
				0.007030	\$467.80	REG	171176	SCH D OF COLFAX	
				0.00083760	\$55.73	VTAE	000100	CHIPPEWA VALLEY VTAE DISTRICT	
Parcel Total:				\$1,160.19					

LEGAL DESCRIPTION: T30 R12-W S16 SWNW				PARCEL NO:				CONTROL NO: 108183	
40	\$82,243.94	0.80910012	\$66,543.58	0	\$0.00	STAT	999999	STATE OF WISCONSIN	
				0.00695620	\$462.89	CNTY	17	DUNN COUNTY	
				0.00261140	\$173.77	MUNI	17020	TOWN OF OTTER CREEK	
				0.007030	\$467.80	REG	171176	SCH D OF COLFAX	
				0.00083760	\$55.73	VTAE	000100	CHIPPEWA VALLEY VTAE DISTRICT	
Parcel Total:				\$1,160.19					

LEGAL DESCRIPTION: T30 R12-W S16 SENW				PARCEL NO:				CONTROL NO: 108184	
40	\$82,243.94	0.80910012	\$66,543.58	0	\$0.00	STAT	999999	STATE OF WISCONSIN	
				0.00695620	\$462.89	CNTY	17	DUNN COUNTY	
				0.00261140	\$173.77	MUNI	17020	TOWN OF OTTER CREEK	
				0.007030	\$467.80	REG	171176	SCH D OF COLFAX	
				0.00083760	\$55.73	VTAE	000100	CHIPPEWA VALLEY VTAE DISTRICT	
Parcel Total:				\$1,160.19					



State of Wisconsin / Department of Natural Resources

Tony Evers , Governor

Adam N Payne , Secretary

5/22/2023

Chapter 70.114 - Aids Payment Worksheet For Tax Year 2022(Payment Year 2023) - Payment Due January 31, 2023

1782 of 7056

LEGAL DESCRIPTION: T30 R12-W S16 NESW				PARCEL NO:				CONTROL NO: 108185	
40	\$82,243.94	0.80910012	\$66,543.58						
				0	\$0.00	STAT	999999	STATE OF WISCONSIN	
				0.00695620	\$462.89	CNTY	17	DUNN COUNTY	
				0.00261140	\$173.77	MUNI	17020	TOWN OF OTTER CREEK	
				0.007030	\$467.80	REG	171176	SCH D OF COLFAX	
				0.00083760	\$55.73	VTAE	000100	CHIPPEWA VALLEY VTAE DISTRICT	
Parcel Total:				\$1,160.19					

LEGAL DESCRIPTION: T30 R12-W S16 NWSW				PARCEL NO:				CONTROL NO: 108186	
40	\$82,243.94	0.80910012	\$66,543.58						
				0	\$0.00	STAT	999999	STATE OF WISCONSIN	
				0.00695620	\$462.89	CNTY	17	DUNN COUNTY	
				0.00261140	\$173.77	MUNI	17020	TOWN OF OTTER CREEK	
				0.007030	\$467.80	REG	171176	SCH D OF COLFAX	
				0.00083760	\$55.73	VTAE	000100	CHIPPEWA VALLEY VTAE DISTRICT	
Parcel Total:				\$1,160.19					

File Number Total:				\$8,121.33					
--------------------	--	--	--	------------	--	--	--	--	--

Municipality Total:				\$8,121.33					
---------------------	--	--	--	------------	--	--	--	--	--



State of Wisconsin / Department of Natural Resources

Tony Evers , Governor

Adam N Payne , Secretary

5/22/2023

Chapter 70.114 - Aids Payment Worksheet For Tax Year 2022(Payment Year 2023) - Payment Due January 31, 2023

1783 of 7056

DETAIL FOR TOWN OF PERU, DUNN COUNTY

Acres	Est. Adjust. Purch. Price	Level of Assessment	Adjusted Local Value	Net Gen. Tax Rate	Calc. Aid Pay Amount	Taxing Jurisdiction Type	Code	Description
FILE NO: NA 20146 *			DATE OF PURCHASE: 06/13/2017			GRANTOR: Northern States Power Compan		
LEGAL DESCRIPTION: T26 R12-W S21 NENE				PARCEL NO: 17022-2-261221-110-0001		CONTROL NO: 132857		
40	\$29,929.27	0.74908543	\$22,419.58	0	\$0.00	STAT	999999	STATE OF WISCONSIN
				0.00724540	\$162.44	CNTY	17	DUNN COUNTY
				0.003328	\$74.61	MUNI	17022	TOWN OF PERU
				0.00767040	\$171.97	REG	461499	SCH D OF DURAND
				0.00087230	\$19.56	VTAE	000100	CHIPPEWA VALLEY VTAE DISTRICT
Parcel Total:					\$428.58			

LEGAL DESCRIPTION: T26 R12-W S21 GOV LOT 7				PARCEL NO: 17022-2-261221-007-0001		CONTROL NO: 132859		
20	\$34,227.69	0.74908543	\$25,639.46	0	\$0.00	STAT	999999	STATE OF WISCONSIN
				0.00724540	\$185.77	CNTY	17	DUNN COUNTY
				0.003328	\$85.33	MUNI	17022	TOWN OF PERU
				0.00767040	\$196.66	REG	461499	SCH D OF DURAND
				0.00087230	\$22.37	VTAE	000100	CHIPPEWA VALLEY VTAE DISTRICT
Parcel Total:					\$490.13			



State of Wisconsin / Department of Natural Resources

Tony Evers , Governor

Adam N Payne , Secretary

5/22/2023

Chapter 70.114 - Aids Payment Worksheet For Tax Year 2022(Payment Year 2023) - Payment Due January 31, 2023

1784 of 7056

LEGAL DESCRIPTION: T26 R12-W S21 GOV LOT 6	PARCEL NO: 17022-2-261221-006-0001	CONTROL NO: 132860
--	------------------------------------	--------------------

38.15	\$65,289.32	0.74908543	\$48,907.28	
-------	-------------	------------	-------------	--

0	\$0.00	STAT	999999	STATE OF WISCONSIN
0.00724540	\$354.35	CNTY	17	DUNN COUNTY
0.003328	\$162.76	MUNI	17022	TOWN OF PERU
0.00767040	\$375.14	REG	461499	SCH D OF DURAND
0.00087230	\$42.66	VTAE	000100	CHIPPEWA VALLEY VTAE DISTRICT

Parcel Total:	\$934.91
---------------	----------

LEGAL DESCRIPTION: T26 R12-W S21 SENE	PARCEL NO: 17022-2-261221-140-0001 & 17022-2-261221-140-0002	CONTROL NO: 132861
---------------------------------------	--	--------------------

39	\$4,725.67	0.74908543	\$3,539.93	
----	------------	------------	------------	--

0	\$0.00	STAT	999999	STATE OF WISCONSIN
0.00724540	\$25.65	CNTY	17	DUNN COUNTY
0.003328	\$11.78	MUNI	17022	TOWN OF PERU
0.00767040	\$27.15	REG	461499	SCH D OF DURAND
0.00087230	\$3.09	VTAE	000100	CHIPPEWA VALLEY VTAE DISTRICT

Parcel Total:	\$67.67
---------------	---------



State of Wisconsin / Department of Natural Resources

Tony Evers , Governor

Adam N Payne , Secretary

5/22/2023

Chapter 70.114 - Aids Payment Worksheet For Tax Year 2022(Payment Year 2023) - Payment Due January 31, 2023

1785 of 7056

LEGAL DESCRIPTION: T26 R12-W S21 PT OF NESE	PARCEL NO: 17022-2-261221-410-0001 & 17022-2-261221-140-0002	CONTROL NO: 132862
---	---	--------------------

37.5	\$43,550.33	0.74908543	\$32,622.92
------	-------------	------------	-------------

0	\$0.00	STAT	999999	STATE OF WISCONSIN
0.00724540	\$236.37	CNTY	17	DUNN COUNTY
0.003328	\$108.57	MUNI	17022	TOWN OF PERU
0.00767040	\$250.23	REG	461499	SCH D OF DURAND
0.00087230	\$28.46	VTAE	000100	CHIPPEWA VALLEY VTAE DISTRICT

Parcel Total:	\$623.63
---------------	----------

LEGAL DESCRIPTION: T26 R12-W S21 GOV LOT 5	PARCEL NO: 17022-2-261221-005-0001 & 17022-2-261221-004-0001	CONTROL NO: 132863
--	---	--------------------

38.7	\$66,230.58	0.74908543	\$49,612.36
------	-------------	------------	-------------

0	\$0.00	STAT	999999	STATE OF WISCONSIN
0.00724540	\$359.46	CNTY	17	DUNN COUNTY
0.003328	\$165.11	MUNI	17022	TOWN OF PERU
0.00767040	\$380.55	REG	461499	SCH D OF DURAND
0.00087230	\$43.28	VTAE	000100	CHIPPEWA VALLEY VTAE DISTRICT

Parcel Total:	\$948.40
---------------	----------



State of Wisconsin / Department of Natural Resources

Tony Evers , Governor

Adam N Payne , Secretary

5/22/2023

Chapter 70.114 - Aids Payment Worksheet For Tax Year 2022(Payment Year 2023) - Payment Due January 31, 2023

1786 of 7056

LEGAL DESCRIPTION: T26 R12-W S21 PT OF SESE				PARCEL NO: 17022-2-261221-440-0001				CONTROL NO: 132865	
4.54	\$5,175.69	0.74908543	\$3,877.03	0	\$0.00	STAT	999999	STATE OF WISCONSIN	
				0.00724540	\$28.09	CNTY	17	DUNN COUNTY	
				0.003328	\$12.90	MUNI	17022	TOWN OF PERU	
				0.00767040	\$29.74	REG	461499	SCH D OF DURAND	
				0.00087230	\$3.38	VTAE	000100	CHIPPEWA VALLEY VTAE DISTRICT	
Parcel Total:				\$74.11					

LEGAL DESCRIPTION: T26 R12-W S22 PT OF SWNW				PARCEL NO: 17022-2-261222-230-0001				CONTROL NO: 132867	
36.6	\$20,755.90	0.74908543	\$15,547.95	0	\$0.00	STAT	999999	STATE OF WISCONSIN	
				0.00724540	\$112.65	CNTY	17	DUNN COUNTY	
				0.003328	\$51.74	MUNI	17022	TOWN OF PERU	
				0.00767040	\$119.26	REG	461499	SCH D OF DURAND	
				0.00087230	\$13.56	VTAE	000100	CHIPPEWA VALLEY VTAE DISTRICT	
Parcel Total:				\$297.21					

LEGAL DESCRIPTION: T26 R12-W S22 PT OF SENW				PARCEL NO: 17022-2-261222-240-0001				CONTROL NO: 132868	
7.47	\$3,730.95	0.74908543	\$2,794.80	0	\$0.00	STAT	999999	STATE OF WISCONSIN	
				0.00724540	\$20.25	CNTY	17	DUNN COUNTY	
				0.003328	\$9.30	MUNI	17022	TOWN OF PERU	
				0.00767040	\$21.44	REG	461499	SCH D OF DURAND	
				0.00087230	\$2.44	VTAE	000100	CHIPPEWA VALLEY VTAE DISTRICT	
Parcel Total:				\$53.43					



State of Wisconsin / Department of Natural Resources

Tony Evers , Governor

Adam N Payne , Secretary

5/22/2023

Chapter 70.114 - Aids Payment Worksheet For Tax Year 2022(Payment Year 2023) - Payment Due January 31, 2023

1787 of 7056

LEGAL DESCRIPTION: T26 R12-W S22 PT OF NESW				PARCEL NO: 17022-2-261222-310-0001	CONTROL NO: 132869			
0.08	\$69.84	0.74908543	\$52.31					
				0	\$0.00	STAT	999999	STATE OF WISCONSIN
				0.00724540	\$0.38	CNTY	17	DUNN COUNTY
				0.003328	\$0.17	MUNI	17022	TOWN OF PERU
				0.00767040	\$0.40	REG	461499	SCH D OF DURAND
				0.00087230	\$0.05	VTAE	000100	CHIPPEWA VALLEY VTAE DISTRICT
Parcel Total:					\$1.00			

LEGAL DESCRIPTION: T26 R12-W S22 PT OF NWSW				PARCEL NO: 17022-2-261222-320-0001	CONTROL NO: 132870			
20.16	\$20,132.24	0.74908543	\$15,080.76					
				0	\$0.00	STAT	999999	STATE OF WISCONSIN
				0.00724540	\$109.27	CNTY	17	DUNN COUNTY
				0.003328	\$50.19	MUNI	17022	TOWN OF PERU
				0.00767040	\$115.68	REG	461499	SCH D OF DURAND
				0.00087230	\$13.16	VTAE	000100	CHIPPEWA VALLEY VTAE DISTRICT
Parcel Total:					\$288.30			

LEGAL DESCRIPTION: T26 R12-W S28 PT OF NENW				PARCEL NO: 17022-2-261228-210-0001	CONTROL NO: 132871			
25.67	\$33,465.81	0.74908543	\$25,068.75					
				0	\$0.00	STAT	999999	STATE OF WISCONSIN
				0.00724540	\$181.63	CNTY	17	DUNN COUNTY
				0.003328	\$83.43	MUNI	17022	TOWN OF PERU
				0.00767040	\$192.29	REG	461499	SCH D OF DURAND
				0.00087230	\$21.87	VTAE	000100	CHIPPEWA VALLEY VTAE DISTRICT
Parcel Total:					\$479.22			



State of Wisconsin / Department of Natural Resources

Tony Evers , Governor

Adam N Payne , Secretary

5/22/2023

Chapter 70.114 - Aids Payment Worksheet For Tax Year 2022(Payment Year 2023) - Payment Due January 31, 2023

1788 of 7056

LEGAL DESCRIPTION: T26 R12-W S28 PT OF NWNW				PARCEL NO: 17022-2-261228-220-0001	CONTROL NO: 132872			
21.67	\$20,848.56	0.74908543	\$15,617.36					
				0	\$0.00	STAT	999999	STATE OF WISCONSIN
				0.00724540	\$113.15	CNTY	17	DUNN COUNTY
				0.003328	\$51.97	MUNI	17022	TOWN OF PERU
				0.00767040	\$119.79	REG	461499	SCH D OF DURAND
				0.00087230	\$13.62	VTAE	000100	CHIPPEWA VALLEY VTAE DISTRICT
Parcel Total:					\$298.53			

LEGAL DESCRIPTION: T26 R12-W S28 SWNW				PARCEL NO: 17022-2-261228-230-0001	CONTROL NO: 132873			
40	\$67,549.35	0.74908543	\$50,600.23					
				0	\$0.00	STAT	999999	STATE OF WISCONSIN
				0.00724540	\$366.62	CNTY	17	DUNN COUNTY
				0.003328	\$168.40	MUNI	17022	TOWN OF PERU
				0.00767040	\$388.12	REG	461499	SCH D OF DURAND
				0.00087230	\$44.14	VTAE	000100	CHIPPEWA VALLEY VTAE DISTRICT
Parcel Total:					\$967.28			

LEGAL DESCRIPTION: T26 R12-W S28 PT OF SENW				PARCEL NO: 17022-2-261228-240-0001	CONTROL NO: 132874			
13.32	\$21,458.19	0.74908543	\$16,074.02					
				0	\$0.00	STAT	999999	STATE OF WISCONSIN
				0.00724540	\$116.46	CNTY	17	DUNN COUNTY
				0.003328	\$53.49	MUNI	17022	TOWN OF PERU
				0.00767040	\$123.29	REG	461499	SCH D OF DURAND
				0.00087230	\$14.02	VTAE	000100	CHIPPEWA VALLEY VTAE DISTRICT
Parcel Total:					\$307.26			



State of Wisconsin / Department of Natural Resources

Tony Evers , Governor

Adam N Payne , Secretary

5/22/2023

Chapter 70.114 - Aids Payment Worksheet For Tax Year 2022(Payment Year 2023) - Payment Due January 31, 2023

1789 of 7056

LEGAL DESCRIPTION: T26 R12-W S28 PT OF NESW				PARCEL NO: 17022-2-261228-310-0001			CONTROL NO: 132875	
0.11	\$10.54	0.74908543	\$7.90	0	\$0.00	STAT	999999	STATE OF WISCONSIN
				0.00724540	\$0.06	CNTY	17	DUNN COUNTY
				0.003328	\$0.03	MUNI	17022	TOWN OF PERU
				0.00767040	\$0.06	REG	461499	SCH D OF DURAND
				0.00087230	\$0.01	VTAE	000100	CHIPPEWA VALLEY VTAE DISTRICT
Parcel Total:					\$0.16			

LEGAL DESCRIPTION: T26 R12-W S28 PT OF NWSW				PARCEL NO: 17022-2-261228-320-0001			CONTROL NO: 132876	
20.05	\$15,100.59	0.74908543	\$11,311.63	0	\$0.00	STAT	999999	STATE OF WISCONSIN
				0.00724540	\$81.96	CNTY	17	DUNN COUNTY
				0.003328	\$37.65	MUNI	17022	TOWN OF PERU
				0.00767040	\$86.76	REG	461499	SCH D OF DURAND
				0.00087230	\$9.87	VTAE	000100	CHIPPEWA VALLEY VTAE DISTRICT
Parcel Total:					\$216.24			

LEGAL DESCRIPTION: T26 R12-W S29 GOV LOT 6				PARCEL NO: 17022-2-261229-005-0001			CONTROL NO: 132877	
28.39	\$16,308.21	0.74908543	\$12,216.24	0	\$0.00	STAT	999999	STATE OF WISCONSIN
				0.00724540	\$88.51	CNTY	17	DUNN COUNTY
				0.003328	\$40.66	MUNI	17022	TOWN OF PERU
				0.00767040	\$93.70	REG	461499	SCH D OF DURAND
				0.00087230	\$10.66	VTAE	000100	CHIPPEWA VALLEY VTAE DISTRICT
Parcel Total:					\$233.53			



State of Wisconsin / Department of Natural Resources

Tony Evers , Governor

Adam N Payne , Secretary

5/22/2023

Chapter 70.114 - Aids Payment Worksheet For Tax Year 2022(Payment Year 2023) - Payment Due January 31, 2023

1790 of 7056

LEGAL DESCRIPTION: T26 R12-W S29 GOV LOT 5				PARCEL NO: 17022-2-261229-005-0002				CONTROL NO: 132878	
75.1	\$51,889.76	0.74908543	\$38,869.86						
				0	\$0.00	STAT	999999	STATE OF WISCONSIN	
				0.00724540	\$281.63	CNTY	17	DUNN COUNTY	
				0.003328	\$129.36	MUNI	17022	TOWN OF PERU	
				0.00767040	\$298.15	REG	461499	SCH D OF DURAND	
				0.00087230	\$33.91	VTAE	000100	CHIPPEWA VALLEY VTAE DISTRICT	
Parcel Total:					\$743.05				

LEGAL DESCRIPTION: T26 R12-W S29 SENE				PARCEL NO: 17022-2-261229-140-0001				CONTROL NO: 132879	
40	\$26,315.52	0.74908543	\$19,712.57						
				0	\$0.00	STAT	999999	STATE OF WISCONSIN	
				0.00724540	\$142.83	CNTY	17	DUNN COUNTY	
				0.003328	\$65.60	MUNI	17022	TOWN OF PERU	
				0.00767040	\$151.20	REG	461499	SCH D OF DURAND	
				0.00087230	\$17.20	VTAE	000100	CHIPPEWA VALLEY VTAE DISTRICT	
Parcel Total:					\$376.83				

LEGAL DESCRIPTION: T26 R12-W S29 GOV LOT 3				PARCEL NO: 17022-2-261229-003-0001				CONTROL NO: 132881	
10.61	\$18,157.79	0.74908543	\$13,601.74						
				0	\$0.00	STAT	999999	STATE OF WISCONSIN	
				0.00724540	\$98.55	CNTY	17	DUNN COUNTY	
				0.003328	\$45.27	MUNI	17022	TOWN OF PERU	
				0.00767040	\$104.33	REG	461499	SCH D OF DURAND	
				0.00087230	\$11.87	VTAE	000100	CHIPPEWA VALLEY VTAE DISTRICT	
Parcel Total:					\$260.02				



State of Wisconsin / Department of Natural Resources

Tony Evers , Governor

Adam N Payne , Secretary

5/22/2023

Chapter 70.114 - Aids Payment Worksheet For Tax Year 2022(Payment Year 2023) - Payment Due January 31, 2023

1791 of 7056

LEGAL DESCRIPTION: T26 R12-W S29 PT OF SWSW	PARCEL NO: 17022-2-261229-330-0001	CONTROL NO: 132883
---	------------------------------------	--------------------

37.1	\$21,033.88	0.74908543	\$15,756.18
------	-------------	------------	-------------

0	\$0.00	STAT	999999	STATE OF WISCONSIN
0.00724540	\$114.16	CNTY	17	DUNN COUNTY
0.003328	\$52.44	MUNI	17022	TOWN OF PERU
0.00767040	\$120.86	REG	461499	SCH D OF DURAND
0.00087230	\$13.74	VTAE	000100	CHIPPEWA VALLEY VTAE DISTRICT

Parcel Total:	\$301.20
---------------	----------

LEGAL DESCRIPTION: T26 R12-W S29 SESW	PARCEL NO: 17022-2-261229-340-0001,17022-2-261229-004-0002	CONTROL NO: 132884
---------------------------------------	--	--------------------

39.9	\$68,284.24	0.74908543	\$51,150.73
------	-------------	------------	-------------

0	\$0.00	STAT	999999	STATE OF WISCONSIN
0.00724540	\$370.61	CNTY	17	DUNN COUNTY
0.003328	\$170.23	MUNI	17022	TOWN OF PERU
0.00767040	\$392.35	REG	461499	SCH D OF DURAND
0.00087230	\$44.62	VTAE	000100	CHIPPEWA VALLEY VTAE DISTRICT

Parcel Total:	\$977.81
---------------	----------



State of Wisconsin / Department of Natural Resources

Tony Evers , Governor

Adam N Payne , Secretary

5/22/2023

Chapter 70.114 - Aids Payment Worksheet For Tax Year 2022(Payment Year 2023) - Payment Due January 31, 2023

1792 of 7056

LEGAL DESCRIPTION: T26 R12-W S29 PT OF NESE				PARCEL NO: 17022-2-261229-410-0001				CONTROL NO: 132885	
39.29	\$67,240.30	0.74908543	\$50,368.73	0	\$0.00	STAT	999999	STATE OF WISCONSIN	
				0.00724540	\$364.94	CNTY	17	DUNN COUNTY	
				0.003328	\$167.63	MUNI	17022	TOWN OF PERU	
				0.00767040	\$386.35	REG	461499	SCH D OF DURAND	
				0.00087230	\$43.94	VTAE	000100	CHIPPEWA VALLEY VTAE DISTRICT	
Parcel Total:					\$962.86				

LEGAL DESCRIPTION: T26 R12-W S29 NWSE				PARCEL NO: 17022-2-261229-420-0001				CONTROL NO: 132886	
40	\$42,253.09	0.74908543	\$31,651.17	0	\$0.00	STAT	999999	STATE OF WISCONSIN	
				0.00724540	\$229.32	CNTY	17	DUNN COUNTY	
				0.003328	\$105.33	MUNI	17022	TOWN OF PERU	
				0.00767040	\$242.78	REG	461499	SCH D OF DURAND	
				0.00087230	\$27.61	VTAE	000100	CHIPPEWA VALLEY VTAE DISTRICT	
Parcel Total:					\$605.04				

LEGAL DESCRIPTION: T26 R12-W S29 SWSE				PARCEL NO: 17022-2-261229-430-0001				CONTROL NO: 132887	
40	\$24,369.66	0.74908543	\$18,254.95	0	\$0.00	STAT	999999	STATE OF WISCONSIN	
				0.00724540	\$132.26	CNTY	17	DUNN COUNTY	
				0.003328	\$60.75	MUNI	17022	TOWN OF PERU	
				0.00767040	\$140.02	REG	461499	SCH D OF DURAND	
				0.00087230	\$15.92	VTAE	000100	CHIPPEWA VALLEY VTAE DISTRICT	
Parcel Total:					\$348.95				



State of Wisconsin / Department of Natural Resources

Tony Evers , Governor

Adam N Payne , Secretary

5/22/2023

Chapter 70.114 - Aids Payment Worksheet For Tax Year 2022(Payment Year 2023) - Payment Due January 31, 2023

1793 of 7056

LEGAL DESCRIPTION: T26 R12-W S29 SESE	PARCEL NO: 17022-2-261229-440-0001	CONTROL NO: 132888
---------------------------------------	------------------------------------	--------------------

19.12	\$21,256.64	0.74908543	\$15,923.04
-------	-------------	------------	-------------

0	\$0.00	STAT	999999	STATE OF WISCONSIN
0.00724540	\$115.37	CNTY	17	DUNN COUNTY
0.003328	\$52.99	MUNI	17022	TOWN OF PERU
0.00767040	\$122.14	REG	461499	SCH D OF DURAND
0.00087230	\$13.89	VTAE	000100	CHIPPEWA VALLEY VTAE DISTRICT

Parcel Total:	\$304.39
---------------	----------

LEGAL DESCRIPTION: T26 R12-W S21 PT GV LT 4	PARCEL NO: 1702222612214300001, 1702222612210040002, 40001	CONTROL NO: 132999
---	---	--------------------

10.08	\$17,250.76	0.74908543	\$12,922.29
-------	-------------	------------	-------------

0	\$0.00	STAT	999999	STATE OF WISCONSIN
0.00724540	\$93.63	CNTY	17	DUNN COUNTY
0.003328	\$43.01	MUNI	17022	TOWN OF PERU
0.00767040	\$99.12	REG	461499	SCH D OF DURAND
0.00087230	\$11.27	VTAE	000100	CHIPPEWA VALLEY VTAE DISTRICT

Parcel Total:	\$247.03
---------------	----------



State of Wisconsin / Department of Natural Resources

Tony Evers , Governor

Adam N Payne , Secretary

5/22/2023

Chapter 70.114 - Aids Payment Worksheet For Tax Year 2022(Payment Year 2023) - Payment Due January 31, 2023

1794 of 7056

LEGAL DESCRIPTION: T26 R12-W S21 PT OF SWSE	PARCEL NO: 1702222612214300002, 1702222610001, 22612210040001	CONTROL NO: 133000
---	--	--------------------

20.2 \$34,569.97 0.74908543 \$25,895.86

0	\$0.00	STAT	999999	STATE OF WISCONSIN
0.00724540	\$187.63	CNTY	17	DUNN COUNTY
0.003328	\$86.18	MUNI	17022	TOWN OF PERU
0.00767040	\$198.63	REG	461499	SCH D OF DURAND
0.00087230	\$22.59	VTAE	000100	CHIPPEWA VALLEY VTAE DISTRICT

Parcel Total: \$495.03

LEGAL DESCRIPTION: T26 R12-W S29 PT GV LT 4	PARCEL NO: 17022-2-261229-004-0001	CONTROL NO: 133006
---	------------------------------------	--------------------

39.73 \$48,090.69 0.74908543 \$36,024.03

0	\$0.00	STAT	999999	STATE OF WISCONSIN
0.00724540	\$261.01	CNTY	17	DUNN COUNTY
0.003328	\$119.89	MUNI	17022	TOWN OF PERU
0.00767040	\$276.32	REG	461499	SCH D OF DURAND
0.00087230	\$31.43	VTAE	000100	CHIPPEWA VALLEY VTAE DISTRICT

Parcel Total: \$688.65

File Number Total: \$13,020.45

Municipality Total: \$13,020.45



State of Wisconsin / Department of Natural Resources

Tony Evers , Governor

Adam N Payne , Secretary

5/22/2023

Chapter 70.114 - Aids Payment Worksheet For Tax Year 2022(Payment Year 2023) - Payment Due January 31, 2023

1795 of 7056

DETAIL FOR TOWN OF RED CEDAR, DUNN COUNTY

Acres	Est. Adjust. Purch. Price	Level of Assessment	Adjusted Local Value	Net Gen. Tax Rate	Calc. Aid Pay Amount	----- Taxing Jurisdiction -----		
						Type	Code	Description
FILE NO: FM 10111 *			DATE OF PURCHASE: 06/02/2011			GRANTOR: West Wisconsin Land Trust (R		
LEGAL DESCRIPTION: T28 R12-W S07 PT OF SWNW				PARCEL NO: 024-1027-05-000		CONTROL NO: 122288		
0.76	\$353.33	0.68079127	\$240.55					
				0	\$0.00	STAT	999999	STATE OF WISCONSIN
				0.00830440	\$2.00	CNTY	17	DUNN COUNTY
				0.00214560	\$0.52	MUNI	17024	TOWN OF RED CEDAR
				0.00851710	\$2.05	REG	173444	SCH D OF MENOMONIE AREA
				0.00099990	\$0.24	VTAE	000100	CHIPPEWA VALLEY VTAE DISTRICT
Parcel Total:					\$4.81			

LEGAL DESCRIPTION: T28 R12-W S08 GOV LOT 4				PARCEL NO: 024-1031-09-000		CONTROL NO: 123978		
46.63	\$21,678.69	0.68079127	\$14,758.66					
				0	\$0.00	STAT	999999	STATE OF WISCONSIN
				0.00830440	\$122.56	CNTY	17	DUNN COUNTY
				0.00214560	\$31.67	MUNI	17024	TOWN OF RED CEDAR
				0.00851710	\$125.70	REG	173444	SCH D OF MENOMONIE AREA
				0.00099990	\$14.76	VTAE	000100	CHIPPEWA VALLEY VTAE DISTRICT
Parcel Total:					\$294.69			



State of Wisconsin / Department of Natural Resources

Tony Evers , Governor

Adam N Payne , Secretary

5/22/2023

Chapter 70.114 - Aids Payment Worksheet For Tax Year 2022(Payment Year 2023) - Payment Due January 31, 2023

1796 of 7056

LEGAL DESCRIPTION: T28 R12-W S07 PT GV LT 8	PARCEL NO: 024-1026-10-000	CONTROL NO: 123979
---	----------------------------	--------------------

2	\$929.81	0.68079127	\$633.01	
---	----------	------------	----------	--

0	\$0.00	STAT	999999	STATE OF WISCONSIN
0.00830440	\$5.26	CNTY	17	DUNN COUNTY
0.00214560	\$1.36	MUNI	17024	TOWN OF RED CEDAR
0.00851710	\$5.39	REG	173444	SCH D OF MENOMONIE AREA
0.00099990	\$0.63	VTAE	000100	CHIPPEWA VALLEY VTAE DISTRICT

Parcel Total:	\$12.64
---------------	---------

LEGAL DESCRIPTION: T28 R12-W S07 PT GV LT 9	PARCEL NO: 024-1027-01-000, 024-1027-01-010	CONTROL NO: 123981
---	---	--------------------

60.94	\$28,331.54	0.68079127	\$19,287.87	
-------	-------------	------------	-------------	--

0	\$0.00	STAT	999999	STATE OF WISCONSIN
0.00830440	\$160.17	CNTY	17	DUNN COUNTY
0.00214560	\$41.38	MUNI	17024	TOWN OF RED CEDAR
0.00851710	\$164.28	REG	173444	SCH D OF MENOMONIE AREA
0.00099990	\$19.29	VTAE	000100	CHIPPEWA VALLEY VTAE DISTRICT

Parcel Total:	\$385.12
---------------	----------



State of Wisconsin / Department of Natural Resources

Tony Evers , Governor

Adam N Payne , Secretary

5/22/2023

Chapter 70.114 - Aids Payment Worksheet For Tax Year 2022(Payment Year 2023) - Payment Due January 31, 2023

1797 of 7056

LEGAL DESCRIPTION: T28 R12-W S07 GOV LOT 10	PARCEL NO: 024-1027-02-000	CONTROL NO: 123982
---	----------------------------	--------------------

46.67	\$21,697.29	0.68079127	\$14,771.33	
-------	-------------	------------	-------------	--

0	\$0.00	STAT	999999	STATE OF WISCONSIN
0.00830440	\$122.67	CNTY	17	DUNN COUNTY
0.00214560	\$31.69	MUNI	17024	TOWN OF RED CEDAR
0.00851710	\$125.81	REG	173444	SCH D OF MENOMONIE AREA
0.00099990	\$14.77	VTAE	000100	CHIPPEWA VALLEY VTAE DISTRICT

Parcel Total:	\$294.94
---------------	----------

File Number Total:	\$992.20
--------------------	----------

FILE NO: W 1201 *	DATE OF PURCHASE: 09/05/1995	GRANTOR: PHEASANTS FOREVER, INC.
-------------------	------------------------------	----------------------------------

LEGAL DESCRIPTION: T28 R12-W S24 NENW	PARCEL NO: 024-1072-06	CONTROL NO: 75645
---------------------------------------	------------------------	-------------------

40	\$13,228.45	0.68079127	\$9,005.81	
----	-------------	------------	------------	--

0	\$0.00	STAT	999999	STATE OF WISCONSIN
0.00830440	\$74.79	CNTY	17	DUNN COUNTY
0.00214560	\$19.32	MUNI	17024	TOWN OF RED CEDAR
0.00892840	\$80.41	REG	171645	SCH D OF ELK MOUND AREA
0.00099990	\$9.00	VTAE	000100	CHIPPEWA VALLEY VTAE DISTRICT

Parcel Total:	\$183.52
---------------	----------



State of Wisconsin / Department of Natural Resources

Tony Evers , Governor

Adam N Payne , Secretary

5/22/2023

Chapter 70.114 - Aids Payment Worksheet For Tax Year 2022(Payment Year 2023) - Payment Due January 31, 2023

1798 of 7056

LEGAL DESCRIPTION: T28 R12-W S24 NWNW				PARCEL NO: 024-1072-07				CONTROL NO: 75646	
40	\$13,228.45	0.68079127	\$9,005.81						
				0	\$0.00	STAT	999999	STATE OF WISCONSIN	
				0.00830440	\$74.79	CNTY	17	DUNN COUNTY	
				0.00214560	\$19.32	MUNI	17024	TOWN OF RED CEDAR	
				0.00892840	\$80.41	REG	171645	SCH D OF ELK MOUND AREA	
				0.00099990	\$9.00	VTAE	000100	CHIPPEWA VALLEY VTAE DISTRICT	
Parcel Total:					\$183.52				

LEGAL DESCRIPTION: T28 R12-W S24 PT OF SWNW				PARCEL NO: 024-1072-08				CONTROL NO: 75647	
25	\$8,252.61	0.68079127	\$5,618.31						
				0	\$0.00	STAT	999999	STATE OF WISCONSIN	
				0.00830440	\$46.66	CNTY	17	DUNN COUNTY	
				0.00214560	\$12.05	MUNI	17024	TOWN OF RED CEDAR	
				0.00892840	\$50.16	REG	171645	SCH D OF ELK MOUND AREA	
				0.00099990	\$5.62	VTAE	000100	CHIPPEWA VALLEY VTAE DISTRICT	
Parcel Total:					\$114.49				

LEGAL DESCRIPTION: T28 R12-W S24 PT OF SENW				PARCEL NO: 024-1072-09				CONTROL NO: 75648	
25	\$8,252.61	0.68079127	\$5,618.31						
				0	\$0.00	STAT	999999	STATE OF WISCONSIN	
				0.00830440	\$46.66	CNTY	17	DUNN COUNTY	
				0.00214560	\$12.05	MUNI	17024	TOWN OF RED CEDAR	
				0.00892840	\$50.16	REG	171645	SCH D OF ELK MOUND AREA	
				0.00099990	\$5.62	VTAE	000100	CHIPPEWA VALLEY VTAE DISTRICT	
Parcel Total:					\$114.49				



State of Wisconsin / Department of Natural Resources

Tony Evers , Governor

Adam N Payne , Secretary

5/22/2023

Chapter 70.114 - Aids Payment Worksheet For Tax Year 2022(Payment Year 2023) - Payment Due January 31, 2023

1799 of 7056

LEGAL DESCRIPTION: T28 R12-W S13 PT OF SWSW	PARCEL NO: 024-1043-04	CONTROL NO: 75649
---	------------------------	-------------------

26	\$8,738.06	0.68079127	\$5,948.79
----	------------	------------	------------

0	\$0.00	STAT	999999	STATE OF WISCONSIN
0.00830440	\$49.40	CNTY	17	DUNN COUNTY
0.00214560	\$12.76	MUNI	17024	TOWN OF RED CEDAR
0.00892840	\$53.11	REG	171645	SCH D OF ELK MOUND AREA
0.00099990	\$5.95	VTAE	000100	CHIPPEWA VALLEY VTAE DISTRICT

Parcel Total:	\$121.22
---------------	----------

File Number Total:	\$717.24
--------------------	----------

FILE NO: W 1368 *	DATE OF PURCHASE: 10/04/2000	GRANTOR: PHEASANTS FOREVER
-------------------	------------------------------	----------------------------

LEGAL DESCRIPTION: T28 R12-W S13 PT OF NESW	PARCEL NO: 024-1043-02	CONTROL NO: 84610
---	------------------------	-------------------

39.5	\$71,291.91	0.68079127	\$48,534.91
------	-------------	------------	-------------

0	\$0.00	STAT	999999	STATE OF WISCONSIN
0.00830440	\$403.05	CNTY	17	DUNN COUNTY
0.00214560	\$104.14	MUNI	17024	TOWN OF RED CEDAR
0.00892840	\$433.34	REG	171645	SCH D OF ELK MOUND AREA
0.00099990	\$48.53	VTAE	000100	CHIPPEWA VALLEY VTAE DISTRICT

Parcel Total:	\$989.06
---------------	----------

File Number Total:	\$989.06
--------------------	----------



State of Wisconsin / Department of Natural Resources

Tony Evers , Governor

Adam N Payne , Secretary

5/22/2023

Chapter 70.114 - Aids Payment Worksheet For Tax Year 2022(Payment Year 2023) - Payment Due January 31, 2023

1800 of 7056

FILE NO: W 1464 A				DATE OF PURCHASE: 10/23/2002				GRANTOR: RED CEDAR PHEASANTS FOREVER			
LEGAL DESCRIPTION: T28 R12-W S13 PT OF SESW				PARCEL NO: 024-1043-08				CONTROL NO: 87450			
10	\$9,772.39	0.68079127	\$6,652.96								
				0	\$0.00	STAT	999999	STATE OF WISCONSIN			
				0.00830440	\$55.25	CNTY	17	DUNN COUNTY			
				0.00214560	\$14.27	MUNI	17024	TOWN OF RED CEDAR			
				0.00892840	\$59.40	REG	171645	SCH D OF ELK MOUND AREA			
				0.00099990	\$6.65	VTAE	000100	CHIPPEWA VALLEY VTAE DISTRICT			
				Parcel Total:		\$135.57					

				File Number Total:		\$135.57					
--	--	--	--	--------------------	--	----------	--	--	--	--	--

FILE NO: W 1580 *				DATE OF PURCHASE: 10/22/2004				GRANTOR: RED CEDAR CHAP PHEASANTS FOR			
LEGAL DESCRIPTION: T28 R12-W S36 PT OF SWNW				PARCEL NO: 024-1107-10-000				CONTROL NO: 92026			
35.84	\$87,545.85	0.68079127	\$59,600.45								
				0	\$0.00	STAT	999999	STATE OF WISCONSIN			
				0.00830440	\$494.95	CNTY	17	DUNN COUNTY			
				0.00214560	\$127.88	MUNI	17024	TOWN OF RED CEDAR			
				0.00851710	\$507.62	REG	173444	SCH D OF MENOMONIE AREA			
				0.00099990	\$59.59	VTAE	000100	CHIPPEWA VALLEY VTAE DISTRICT			
				Parcel Total:		\$1,190.04					



State of Wisconsin / Department of Natural Resources

Tony Evers , Governor

Adam N Payne , Secretary

5/22/2023

Chapter 70.114 - Aids Payment Worksheet For Tax Year 2022(Payment Year 2023) - Payment Due January 31, 2023

1801 of 7056

LEGAL DESCRIPTION: T28 R12-W S36 SENW	PARCEL NO: 024-1108-01-000	CONTROL NO: 92027
---------------------------------------	----------------------------	-------------------

40	\$97,707.42	0.68079127	\$66,518.36	
----	-------------	------------	-------------	--

0	\$0.00	STAT	999999	STATE OF WISCONSIN
0.00830440	\$552.40	CNTY	17	DUNN COUNTY
0.00214560	\$142.72	MUNI	17024	TOWN OF RED CEDAR
0.00851710	\$566.55	REG	173444	SCH D OF MENOMONIE AREA
0.00099990	\$66.51	VTAE	000100	CHIPPEWA VALLEY VTAE DISTRICT

Parcel Total:	\$1,328.18
---------------	------------

LEGAL DESCRIPTION: T28 R12-W S36 NESW	PARCEL NO: 024-1108-02-000	CONTROL NO: 92028
---------------------------------------	----------------------------	-------------------

40	\$97,707.42	0.68079127	\$66,518.36	
----	-------------	------------	-------------	--

0	\$0.00	STAT	999999	STATE OF WISCONSIN
0.00830440	\$552.40	CNTY	17	DUNN COUNTY
0.00214560	\$142.72	MUNI	17024	TOWN OF RED CEDAR
0.00851710	\$566.55	REG	173444	SCH D OF MENOMONIE AREA
0.00099990	\$66.51	VTAE	000100	CHIPPEWA VALLEY VTAE DISTRICT

Parcel Total:	\$1,328.18
---------------	------------

LEGAL DESCRIPTION: T28 R12-W S36 NWSW	PARCEL NO: 024-1108-03-000	CONTROL NO: 92029
---------------------------------------	----------------------------	-------------------

40	\$97,707.42	0.68079127	\$66,518.36	
----	-------------	------------	-------------	--

0	\$0.00	STAT	999999	STATE OF WISCONSIN
0.00830440	\$552.40	CNTY	17	DUNN COUNTY
0.00214560	\$142.72	MUNI	17024	TOWN OF RED CEDAR
0.00851710	\$566.55	REG	173444	SCH D OF MENOMONIE AREA
0.00099990	\$66.51	VTAE	000100	CHIPPEWA VALLEY VTAE DISTRICT

Parcel Total:	\$1,328.18
---------------	------------



State of Wisconsin / Department of Natural Resources

Tony Evers , Governor

Adam N Payne , Secretary

5/22/2023

Chapter 70.114 - Aids Payment Worksheet For Tax Year 2022(Payment Year 2023) - Payment Due January 31, 2023

1802 of 7056

File Number Total: \$5,174.58

FILE NO: W 1691 *

DATE OF PURCHASE: 04/06/2007

GRANTOR: PHEASANTS FOREVER

LEGAL DESCRIPTION: T28 R12-W S34 SWSE

PARCEL NO: 024-1103-08

CONTROL NO: 97457

40 \$89,108.56 0.68079127 \$60,664.33

0 \$0.00 STAT 999999 STATE OF WISCONSIN

0.00830440 \$503.78 CNTY 17 DUNN COUNTY

0.00214560 \$130.16 MUNI 17024 TOWN OF RED CEDAR

0.00892840 \$541.64 REG 171645 SCH D OF ELK MOUND AREA

0.00099990 \$60.66 VTAE 000100 CHIPPEWA VALLEY VTAE DISTRICT

Parcel Total: \$1,236.24

LEGAL DESCRIPTION: T28 R12-W S34 PT OF NWSE

PARCEL NO: 024-1103-07-010

CONTROL NO: 97458

17.18 \$38,272.39 0.68079127 \$26,055.51

0 \$0.00 STAT 999999 STATE OF WISCONSIN

0.00830440 \$216.38 CNTY 17 DUNN COUNTY

0.00214560 \$55.90 MUNI 17024 TOWN OF RED CEDAR

0.00892840 \$232.63 REG 171645 SCH D OF ELK MOUND AREA

0.00099990 \$26.05 VTAE 000100 CHIPPEWA VALLEY VTAE DISTRICT

Parcel Total: \$530.96

File Number Total: \$1,767.20

Municipality Total: \$9,775.85



State of Wisconsin / Department of Natural Resources

Tony Evers , Governor

Adam N Payne , Secretary

5/22/2023

Chapter 70.114 - Aids Payment Worksheet For Tax Year 2022(Payment Year 2023) - Payment Due January 31, 2023

1803 of 7056

DETAIL FOR TOWN OF ROCK CREEK, DUNN COUNTY

Acres	Est. Adjust. Purch. Price	Level of Assessment	Adjusted Local Value	Net Gen. Tax Rate	Calc. Aid Pay Amount	----- Taxing Jurisdiction -----		
						Type	Code	Description
FILE NO: NA 865 *		DATE OF PURCHASE: 05/11/2006				GRANTOR: Norman & Carolyn A Bryce		
LEGAL DESCRIPTION: T26 R11-W S11 PT OF NENE				PARCEL NO: 026-1001-06		CONTROL NO: 96988		
7	\$20,735.19	0.69500974	\$14,411.16					
				0	\$0.00	STAT	999999	STATE OF WISCONSIN
				0.00818320	\$117.93	CNTY	17	DUNN COUNTY
				0.00210230	\$30.30	MUNI	17026	TOWN OF ROCK CREEK
				0.00875450	\$126.16	REG	181554	SCH D OF EAU CLAIRE AREA
				0.00098530	\$14.20	VTAE	000100	CHIPPEWA VALLEY VTAE DISTRICT
Parcel Total:					\$288.59			

LEGAL DESCRIPTION: T26 R11-W S11 PT OF NWNE				PARCEL NO: 026-1002-02		CONTROL NO: 96989		
37	\$109,600.30	0.69500974	\$76,173.27					
				0	\$0.00	STAT	999999	STATE OF WISCONSIN
				0.00818320	\$623.34	CNTY	17	DUNN COUNTY
				0.00210230	\$160.14	MUNI	17026	TOWN OF ROCK CREEK
				0.00875450	\$666.86	REG	181554	SCH D OF EAU CLAIRE AREA
				0.00098530	\$75.05	VTAE	000100	CHIPPEWA VALLEY VTAE DISTRICT
Parcel Total:					\$1,525.39			



State of Wisconsin / Department of Natural Resources

Tony Evers , Governor

Adam N Payne , Secretary

5/22/2023

Chapter 70.114 - Aids Payment Worksheet For Tax Year 2022(Payment Year 2023) - Payment Due January 31, 2023

1804 of 7056

LEGAL DESCRIPTION: T26 R11-W S11 PT OF SWNE	PARCEL NO: 034-1002-06-000	CONTROL NO: 96991
---	----------------------------	-------------------

5	\$15,804.77	0.69500974	\$10,984.47	
---	-------------	------------	-------------	--

0	\$0.00	STAT	999999	STATE OF WISCONSIN
0.00818320	\$89.89	CNTY	17	DUNN COUNTY
0.00210230	\$23.09	MUNI	17026	TOWN OF ROCK CREEK
0.00875450	\$96.16	REG	181554	SCH D OF EAU CLAIRE AREA
0.00098530	\$10.82	VTAE	000100	CHIPPEWA VALLEY VTAE DISTRICT

Parcel Total:	\$219.96
---------------	----------

LEGAL DESCRIPTION: T26 R11-W S01 PT OF SESE	PARCEL NO: 096992	CONTROL NO: 96992
---	-------------------	-------------------

34.5	\$102,194.86	0.69500974	\$71,026.42	
------	--------------	------------	-------------	--

0	\$0.00	STAT	999999	STATE OF WISCONSIN
0.00818320	\$581.22	CNTY	17	DUNN COUNTY
0.00210230	\$149.32	MUNI	17026	TOWN OF ROCK CREEK
0.00875450	\$621.80	REG	181554	SCH D OF EAU CLAIRE AREA
0.00098530	\$69.98	VTAE	000100	CHIPPEWA VALLEY VTAE DISTRICT

Parcel Total:	\$1,422.32
---------------	------------

LEGAL DESCRIPTION: T26 R11-W S01 GOV LOT 05	PARCEL NO: 096993	CONTROL NO: 96993
---	-------------------	-------------------

35.94	\$106,460.38	0.69500974	\$73,991.00	
-------	--------------	------------	-------------	--

0	\$0.00	STAT	999999	STATE OF WISCONSIN
0.00818320	\$605.48	CNTY	17	DUNN COUNTY
0.00210230	\$155.55	MUNI	17026	TOWN OF ROCK CREEK
0.00875450	\$647.76	REG	181554	SCH D OF EAU CLAIRE AREA
0.00098530	\$72.90	VTAE	000100	CHIPPEWA VALLEY VTAE DISTRICT

Parcel Total:	\$1,481.69
---------------	------------



State of Wisconsin / Department of Natural Resources

Tony Evers , Governor

Adam N Payne , Secretary

5/22/2023

Chapter 70.114 - Aids Payment Worksheet For Tax Year 2022(Payment Year 2023) - Payment Due January 31, 2023

1805 of 7056

LEGAL DESCRIPTION: T26 R11-W S01 GOV LOT 06				PARCEL NO: 096994			CONTROL NO: 96994		
22.96	\$68,011.42	0.69500974	\$47,268.60						
				0	\$0.00	STAT	999999	STATE OF WISCONSIN	
				0.00818320	\$386.81	CNTY	17	DUNN COUNTY	
				0.00210230	\$99.37	MUNI	17026	TOWN OF ROCK CREEK	
				0.00875450	\$413.81	REG	181554	SCH D OF EAU CLAIRE AREA	
				0.00098530	\$46.57	VTAE	000100	CHIPPEWA VALLEY VTAE DISTRICT	
Parcel Total:					\$946.56				

LEGAL DESCRIPTION: T26 R11-W S01 GOV LOT 07				PARCEL NO: 096995			CONTROL NO: 96995		
33.79	\$100,091.72	0.69500974	\$69,564.72						
				0	\$0.00	STAT	999999	STATE OF WISCONSIN	
				0.00818320	\$569.26	CNTY	17	DUNN COUNTY	
				0.00210230	\$146.25	MUNI	17026	TOWN OF ROCK CREEK	
				0.00875450	\$609.01	REG	181554	SCH D OF EAU CLAIRE AREA	
				0.00098530	\$68.54	VTAE	000100	CHIPPEWA VALLEY VTAE DISTRICT	
Parcel Total:					\$1,393.06				

LEGAL DESCRIPTION: T26 R11-W S02 PT GV LT 07				PARCEL NO: 096996			CONTROL NO: 96996		
41.92	\$124,174.16	0.69500974	\$86,302.25						
				0	\$0.00	STAT	999999	STATE OF WISCONSIN	
				0.00818320	\$706.23	CNTY	17	DUNN COUNTY	
				0.00210230	\$181.44	MUNI	17026	TOWN OF ROCK CREEK	
				0.00875450	\$755.54	REG	181554	SCH D OF EAU CLAIRE AREA	
				0.00098530	\$85.03	VTAE	000100	CHIPPEWA VALLEY VTAE DISTRICT	
Parcel Total:					\$1,728.24				



State of Wisconsin / Department of Natural Resources

Tony Evers , Governor

Adam N Payne , Secretary

5/22/2023

Chapter 70.114 - Aids Payment Worksheet For Tax Year 2022(Payment Year 2023) - Payment Due January 31, 2023

1806 of 7056

LEGAL DESCRIPTION: T26 R11-W S11 PT GV LT 02				PARCEL NO: 096997				CONTROL NO: 96997	
29.94	\$88,687.36	0.69500974	\$61,638.58	0	\$0.00	STAT	999999	STATE OF WISCONSIN	
				0.00818320	\$504.40	CNTY	17	DUNN COUNTY	
				0.00210230	\$129.59	MUNI	17026	TOWN OF ROCK CREEK	
				0.00875450	\$539.62	REG	181554	SCH D OF EAU CLAIRE AREA	
				0.00098530	\$60.73	VTAE	000100	CHIPPEWA VALLEY VTAE DISTRICT	
Parcel Total:				\$1,234.34					

LEGAL DESCRIPTION: T26 R11-W S02 GOV LOT 06				PARCEL NO: 096998				CONTROL NO: 96998	
38.41	\$121,791.65	0.69500974	\$84,646.39	0	\$0.00	STAT	999999	STATE OF WISCONSIN	
				0.00818320	\$692.68	CNTY	17	DUNN COUNTY	
				0.00210230	\$177.96	MUNI	17026	TOWN OF ROCK CREEK	
				0.00875450	\$741.04	REG	181554	SCH D OF EAU CLAIRE AREA	
				0.00098530	\$83.40	VTAE	000100	CHIPPEWA VALLEY VTAE DISTRICT	
Parcel Total:				\$1,695.08					

LEGAL DESCRIPTION: T26 R11-W S11 PT OF SENE				PARCEL NO: 097716				CONTROL NO: 97716	
0.7	\$2,073.53	0.69500974	\$1,441.12	0	\$0.00	STAT	999999	STATE OF WISCONSIN	
				0.00818320	\$11.79	CNTY	17	DUNN COUNTY	
				0.00210230	\$3.03	MUNI	17026	TOWN OF ROCK CREEK	
				0.00875450	\$12.62	REG	181554	SCH D OF EAU CLAIRE AREA	
				0.00098530	\$1.42	VTAE	000100	CHIPPEWA VALLEY VTAE DISTRICT	
Parcel Total:				\$28.86					



State of Wisconsin / Department of Natural Resources

Tony Evers , Governor

Adam N Payne , Secretary

5/22/2023

Chapter 70.114 - Aids Payment Worksheet For Tax Year 2022(Payment Year 2023) - Payment Due January 31, 2023

1807 of 7056

File Number Total: \$11,964.09

FILE NO: NA 865 B

DATE OF PURCHASE: 05/11/2006

GRANTOR: Norman & Carolyn A Bryce

LEGAL DESCRIPTION: T26 R11-W S01 PT GV LT 08

PARCEL NO: 026-1001-06

CONTROL NO: 97714

34.3 \$61,855.58 0.69500974 \$42,990.23

0	\$0.00	STAT	999999	STATE OF WISCONSIN
0.00818320	\$351.80	CNTY	17	DUNN COUNTY
0.00210230	\$90.38	MUNI	17026	TOWN OF ROCK CREEK
0.00875450	\$376.36	REG	181554	SCH D OF EAU CLAIRE AREA
0.00098530	\$42.36	VTAE	000100	CHIPPEWA VALLEY VTAE DISTRICT

Parcel Total: \$860.90

LEGAL DESCRIPTION: T26 R11-W S02 PT GV LT 5

PARCEL NO:

CONTROL NO: 115840

1.58 \$2,539.60 0.69500974 \$1,765.05

0	\$0.00	STAT	999999	STATE OF WISCONSIN
0.00818320	\$14.44	CNTY	17	DUNN COUNTY
0.00210230	\$3.71	MUNI	17026	TOWN OF ROCK CREEK
0.00875450	\$15.45	REG	181554	SCH D OF EAU CLAIRE AREA
0.00098530	\$1.74	VTAE	000100	CHIPPEWA VALLEY VTAE DISTRICT

Parcel Total: \$35.34

File Number Total: \$896.24



State of Wisconsin / Department of Natural Resources

Tony Evers , Governor

Adam N Payne , Secretary

5/22/2023

Chapter 70.114 - Aids Payment Worksheet For Tax Year 2022(Payment Year 2023) - Payment Due January 31, 2023

1808 of 7056

FILE NO: NA 889 *		DATE OF PURCHASE: 09/27/2006			GRANTOR: JOHN E ZACHMAN			
LEGAL DESCRIPTION: T26 R11-W S11 PT OF NWNE				PARCEL NO: 026-1014-08-000		CONTROL NO: 95415		
3.12	\$12,176.14	0.69500974	\$8,462.54					
				0	\$0.00	STAT	999999	STATE OF WISCONSIN
				0.00818320	\$69.25	CNTY	17	DUNN COUNTY
				0.00210230	\$17.79	MUNI	17026	TOWN OF ROCK CREEK
				0.00875450	\$74.09	REG	181554	SCH D OF EAU CLAIRE AREA
				0.00098530	\$8.34	VTAE	000100	CHIPPEWA VALLEY VTAE DISTRICT
Parcel Total:					\$169.47			

LEGAL DESCRIPTION: T26 R11-W S11 PT GV LT 2		PARCEL NO: 026-1016-05-000			CONTROL NO: 95416			
34.94	\$125,374.22	0.69500974	\$87,136.31					
				0	\$0.00	STAT	999999	STATE OF WISCONSIN
				0.00818320	\$713.05	CNTY	17	DUNN COUNTY
				0.00210230	\$183.19	MUNI	17026	TOWN OF ROCK CREEK
				0.00875450	\$762.84	REG	181554	SCH D OF EAU CLAIRE AREA
				0.00098530	\$85.85	VTAE	000100	CHIPPEWA VALLEY VTAE DISTRICT
Parcel Total:					\$1,744.93			



State of Wisconsin / Department of Natural Resources

Tony Evers , Governor

Adam N Payne , Secretary

5/22/2023

Chapter 70.114 - Aids Payment Worksheet For Tax Year 2022(Payment Year 2023) - Payment Due January 31, 2023

1809 of 7056

LEGAL DESCRIPTION: T26 R11-W S11 PT GV LT 3	PARCEL NO: 026-1016-07-000	CONTROL NO: 95417
---	----------------------------	-------------------

61.24	\$193,672.59	0.69500974	\$134,604.34
-------	--------------	------------	--------------

0	\$0.00	STAT	999999	STATE OF WISCONSIN
0.00818320	\$1,101.49	CNTY	17	DUNN COUNTY
0.00210230	\$282.98	MUNI	17026	TOWN OF ROCK CREEK
0.00875450	\$1,178.40	REG	181554	SCH D OF EAU CLAIRE AREA
0.00098530	\$132.62	VTAE	000100	CHIPPEWA VALLEY VTAE DISTRICT

Parcel Total:	\$2,695.49
---------------	------------

LEGAL DESCRIPTION: T26 R11-W S11 PT OF SWNE	PARCEL NO: 026-1014-09-000	CONTROL NO: 95418
---	----------------------------	-------------------

6.96	\$7,629.05	0.69500974	\$5,302.26
------	------------	------------	------------

0	\$0.00	STAT	999999	STATE OF WISCONSIN
0.00818320	\$43.39	CNTY	17	DUNN COUNTY
0.00210230	\$11.15	MUNI	17026	TOWN OF ROCK CREEK
0.00875450	\$46.42	REG	181554	SCH D OF EAU CLAIRE AREA
0.00098530	\$5.22	VTAE	000100	CHIPPEWA VALLEY VTAE DISTRICT

Parcel Total:	\$106.18
---------------	----------

File Number Total:	\$4,716.07
--------------------	------------



State of Wisconsin / Department of Natural Resources

Tony Evers , Governor

Adam N Payne , Secretary

5/22/2023

Chapter 70.114 - Aids Payment Worksheet For Tax Year 2022(Payment Year 2023) - Payment Due January 31, 2023

1810 of 7056

FILE NO: NA 20110 *	DATE OF PURCHASE: 03/28/2014	GRANTOR: Dale E Harschlip
LEGAL DESCRIPTION: T26 R11-W S10 PT GV LT 9	PARCEL NO: 17026-2-261110-009-0001	CONTROL NO: 128575

3.51 \$4,122.64 0.69500974 \$2,865.28

0	\$0.00	STAT	999999	STATE OF WISCONSIN
0	\$0.00	STAT	999999	STATE OF WISCONSIN
0.00818320	\$23.45	CNTY	17	DUNN COUNTY
0.00818320	\$23.45	CNTY	17	DUNN COUNTY
0.00210230	\$6.02	MUNI	17026	TOWN OF ROCK CREEK
0.00210230	\$6.02	MUNI	17026	TOWN OF ROCK CREEK
0.00866330	\$24.82	REG	461499	SCH D OF DURAND
0.00866330	\$24.82	REG	461499	SCH D OF DURAND
0.00098530	\$2.82	VTAE	000100	CHIPPEWA VALLEY VTAE DISTRICT
0.00098530	\$2.82	VTAE	000100	CHIPPEWA VALLEY VTAE DISTRICT
0	\$0.00	SEWR	177020	ROCK FALLS SANITARY DISTRICT
0	\$0.00	SEWR	177020	ROCK FALLS SANITARY DISTRICT

Parcel Total: \$114.22

File Number Total: \$114.22



State of Wisconsin / Department of Natural Resources

Tony Evers , Governor

Adam N Payne , Secretary

5/22/2023

Chapter 70.114 - Aids Payment Worksheet For Tax Year 2022(Payment Year 2023) - Payment Due January 31, 2023

1811 of 7056

FILE NO: NA 20121 *		DATE OF PURCHASE: 10/15/2015			GRANTOR: Michael P Hurlburt		
LEGAL DESCRIPTION: T27 R11-W S36 PT GV LT 6				PARCEL NO: 17026-2-271136-006-0002		CONTROL NO: 131359	
93	\$68,918.37	0.69500974	\$47,898.94				
		0	\$0.00	STAT	999999	STATE OF WISCONSIN	
		0.00818320	\$391.97	CNTY	17	DUNN COUNTY	
		0.00210230	\$100.70	MUNI	17026	TOWN OF ROCK CREEK	
		0.00875450	\$419.33	REG	181554	SCH D OF EAU CLAIRE AREA	
		0.00098530	\$47.19	VTAE	000100	CHIPPEWA VALLEY VTAE DISTRICT	
Parcel Total:			\$959.19				

LEGAL DESCRIPTION: T27 R11-W S36 PT GV LT 7		PARCEL NO: 17026-2-271136-006-0002			CONTROL NO: 132364		
25	\$18,526.45	0.69500974	\$12,876.06				
		0	\$0.00	STAT	999999	STATE OF WISCONSIN	
		0.00818320	\$105.37	CNTY	17	DUNN COUNTY	
		0.00210230	\$27.07	MUNI	17026	TOWN OF ROCK CREEK	
		0.00875450	\$112.72	REG	181554	SCH D OF EAU CLAIRE AREA	
		0.00098530	\$12.69	VTAE	000100	CHIPPEWA VALLEY VTAE DISTRICT	
Parcel Total:			\$257.85				

File Number Total:			\$1,217.04				
--------------------	--	--	------------	--	--	--	--



State of Wisconsin / Department of Natural Resources

Tony Evers , Governor

Adam N Payne , Secretary

5/22/2023

Chapter 70.114 - Aids Payment Worksheet For Tax Year 2022(Payment Year 2023) - Payment Due January 31, 2023

1812 of 7056

FILE NO: NA 20188 *		DATE OF PURCHASE: 01/30/2015			GRANTOR: Frank I Kopp			
LEGAL DESCRIPTION: T27 R11-W S36 PT GV LT 6				PARCEL NO: 026-1000-02-000		CONTROL NO: 130492		
30	\$15,649.69	0.69500974	\$10,876.68					
				0	\$0.00	STAT	999999	STATE OF WISCONSIN
				0.00818320	\$89.01	CNTY	17	DUNN COUNTY
				0.00210230	\$22.87	MUNI	17026	TOWN OF ROCK CREEK
				0.00875450	\$95.22	REG	181554	SCH D OF EAU CLAIRE AREA
				0.00098530	\$10.72	VTAE	000100	CHIPPEWA VALLEY VTAE DISTRICT
Parcel Total:					\$217.82			

LEGAL DESCRIPTION: T27 R11-W S36 PT GV LT 7		PARCEL NO: 026-1000-02-000			CONTROL NO: 133909			
20	\$10,433.12	0.69500974	\$7,251.12					
				0	\$0.00	STAT	999999	STATE OF WISCONSIN
				0.00818320	\$59.34	CNTY	17	DUNN COUNTY
				0.00210230	\$15.24	MUNI	17026	TOWN OF ROCK CREEK
				0.00875450	\$63.48	REG	181554	SCH D OF EAU CLAIRE AREA
				0.00098530	\$7.14	VTAE	000100	CHIPPEWA VALLEY VTAE DISTRICT
Parcel Total:					\$145.20			

File Number Total:	\$363.02
--------------------	----------

Municipality Total:	\$19,270.68
---------------------	-------------



State of Wisconsin / Department of Natural Resources

Tony Evers , Governor

Adam N Payne , Secretary

5/22/2023

Chapter 70.114 - Aids Payment Worksheet For Tax Year 2022(Payment Year 2023) - Payment Due January 31, 2023

1813 of 7056

DETAIL FOR TOWN OF SHERMAN, DUNN COUNTY

Acres	Est. Adjust. Purch. Price	Level of Assessment	Adjusted Local Value	Net Gen. Tax Rate	Calc. Aid Pay Amount	----- Taxing Jurisdiction ----- Type	Code	Description
-------	------------------------------	------------------------	-------------------------	----------------------	-------------------------	---	------	-------------

FILE NO: W 1403 *	DATE OF PURCHASE: 06/11/2001	GRANTOR: DUNN COUNTY
-------------------	------------------------------	----------------------

LEGAL DESCRIPTION: T29 R13-W S14 SESW	PARCEL NO: 032-1037-07	CONTROL NO: 85700
---------------------------------------	------------------------	-------------------

40	\$23,058.91	1.03621417	\$23,893.97					
				0	\$0.00	STAT	999999	STATE OF WISCONSIN
				0.005403	\$129.10	CNTY	17	DUNN COUNTY
				0.00173930	\$41.56	MUNI	17032	TOWN OF SHERMAN
				0.00725350	\$173.32	REG	170637	SCH D OF BOYCEVILLE COMMUNITY
				0.00064970	\$15.52	VTAE	000100	CHIPPEWA VALLEY VTAE DISTRICT

Parcel Total:	\$359.50
---------------	----------

File Number Total:	\$359.50
--------------------	----------

Municipality Total:	\$359.50
---------------------	----------



State of Wisconsin / Department of Natural Resources

Tony Evers , Governor

Adam N Payne , Secretary

5/22/2023

Chapter 70.114 - Aids Payment Worksheet For Tax Year 2022(Payment Year 2023) - Payment Due January 31, 2023

1814 of 7056

DETAIL FOR TOWN OF SPRING BROOK, DUNN COUNTY

Acres	Est. Adjust. Purch. Price	Level of Assessment	Adjusted Local Value	Net Gen. Tax Rate	Calc. Aid Pay Amount	Taxing Jurisdiction Type	Code	Description
FILE NO: NA 857 *			DATE OF PURCHASE: 07/05/2005			GRANTOR: MARTIN O KNUTSON		
LEGAL DESCRIPTION: T26 R11-W S05 GOV LOT 7				PARCEL NO: 261105-007		CONTROL NO: 94371		
52.35	\$155,256.03	0.98305501	\$152,625.22					
				0	\$0.00	STAT	999999	STATE OF WISCONSIN
				0.00575570	\$878.46	CNTY	17	DUNN COUNTY
				0.00236880	\$361.54	MUNI	17034	TOWN OF SPRING BROOK
				0.00611280	\$932.96	REG	171645	SCH D OF ELK MOUND AREA
				0.000693	\$105.77	VTAE	000100	CHIPPEWA VALLEY VTAE DISTRICT
Parcel Total:					\$2,278.73			

LEGAL DESCRIPTION: T26 R11-W S05 GOV LOT 8				PARCEL NO: 261105-008		CONTROL NO: 94372		
19	\$34,709.44	0.98305501	\$34,121.29					
				0	\$0.00	STAT	999999	STATE OF WISCONSIN
				0.00575570	\$196.39	CNTY	17	DUNN COUNTY
				0.00236880	\$80.83	MUNI	17034	TOWN OF SPRING BROOK
				0.00611280	\$208.58	REG	171645	SCH D OF ELK MOUND AREA
				0.000693	\$23.65	VTAE	000100	CHIPPEWA VALLEY VTAE DISTRICT
Parcel Total:					\$509.45			



State of Wisconsin / Department of Natural Resources

Tony Evers , Governor

Adam N Payne , Secretary

5/22/2023

Chapter 70.114 - Aids Payment Worksheet For Tax Year 2022(Payment Year 2023) - Payment Due January 31, 2023

1815 of 7056

LEGAL DESCRIPTION: T26 R11-W S05 PT GV LT 9 PARCEL NO: 261105-00901 CONTROL NO: 94373

32.1 \$90,690.60 0.98305501 \$89,153.85

0 \$0.00 STAT 999999 STATE OF WISCONSIN

0.00575570 \$513.14 CNTY 17 DUNN COUNTY

0.00236880 \$211.19 MUNI 17034 TOWN OF SPRING BROOK

0.00611280 \$544.98 REG 171645 SCH D OF ELK MOUND AREA

0.000693 \$61.78 VTAE 000100 CHIPPEWA VALLEY VTAE DISTRICT

Parcel Total: \$1,331.09

File Number Total: \$4,119.27

FILE NO: NA 865 * DATE OF PURCHASE: 05/11/2006 GRANTOR: Norman & Carolyn A Bryce

LEGAL DESCRIPTION: T26 R11-W S02 GOV LOT 01 PARCEL NO: 034-01002-02-000 CONTROL NO: 96990

34.94 \$105,933.24 0.98305501 \$104,138.20

0 \$0.00 STAT 999999 STATE OF WISCONSIN

0.00575570 \$599.39 CNTY 17 DUNN COUNTY

0.00236880 \$246.69 MUNI 17034 TOWN OF SPRING BROOK

0.00611280 \$636.57 REG 171645 SCH D OF ELK MOUND AREA

0.000693 \$72.17 VTAE 000100 CHIPPEWA VALLEY VTAE DISTRICT

Parcel Total: \$1,554.82

File Number Total: \$1,554.82



State of Wisconsin / Department of Natural Resources

Tony Evers , Governor

Adam N Payne , Secretary

5/22/2023

Chapter 70.114 - Aids Payment Worksheet For Tax Year 2022(Payment Year 2023) - Payment Due January 31, 2023

1816 of 7056

FILE NO: W 1264 *		DATE OF PURCHASE: 11/18/1996		GRANTOR: PETER LUTZEN, ET AL	
LEGAL DESCRIPTION: T27 R11-W S05 PT OF NWNE		PARCEL NO: 034-1023-03		CONTROL NO: 77430	
9	\$3,233.95	0.98305501	\$3,179.15		
		0	\$0.00	STAT 999999	STATE OF WISCONSIN
		0.00575570	\$18.30	CNTY 17	DUNN COUNTY
		0.00236880	\$7.53	MUNI 17034	TOWN OF SPRING BROOK
		0.00611280	\$19.43	REG 171645	SCH D OF ELK MOUND AREA
		0.000693	\$2.20	VTAE 000100	CHIPPEWA VALLEY VTAE DISTRICT
Parcel Total:			\$47.46		

File Number Total:	\$47.46
--------------------	---------

FILE NO: W 1427 *		DATE OF PURCHASE: 10/15/2001		GRANTOR: E & L HARRISON ENTERPRISES,	
LEGAL DESCRIPTION: T27 R11-W S08 LT1 CSM#2461		PARCEL NO: 034-1031-04-000		CONTROL NO: 86142	
14.1	\$34,823.04	0.98305501	\$34,232.96		
		0	\$0.00	STAT 999999	STATE OF WISCONSIN
		0.00575570	\$197.03	CNTY 17	DUNN COUNTY
		0.00236880	\$81.09	MUNI 17034	TOWN OF SPRING BROOK
		0.00611280	\$209.26	REG 171645	SCH D OF ELK MOUND AREA
		0.000693	\$23.72	VTAE 000100	CHIPPEWA VALLEY VTAE DISTRICT
Parcel Total:			\$511.10		



State of Wisconsin / Department of Natural Resources

Tony Evers , Governor

Adam N Payne , Secretary

5/22/2023

Chapter 70.114 - Aids Payment Worksheet For Tax Year 2022(Payment Year 2023) - Payment Due January 31, 2023

1817 of 7056

LEGAL DESCRIPTION: T27 R11-W S08 PT GV LT 1				PARCEL NO: 034-1033-02-000				CONTROL NO: 86143	
2.2	\$6,415.85	0.98305501	\$6,307.14	0	\$0.00	STAT	999999	STATE OF WISCONSIN	
				0.00575570	\$36.30	CNTY	17	DUNN COUNTY	
				0.00236880	\$14.94	MUNI	17034	TOWN OF SPRING BROOK	
				0.00611280	\$38.55	REG	171645	SCH D OF ELK MOUND AREA	
				0.000693	\$4.37	VTAE	000100	CHIPPEWA VALLEY VTAE DISTRICT	
Parcel Total:				\$94.16					

LEGAL DESCRIPTION: T27 R11-W S09 PT OF NWNW				PARCEL NO: 034-1034-018-000				CONTROL NO: 86144	
34	\$78,326.81	0.98305501	\$76,999.56	0	\$0.00	STAT	999999	STATE OF WISCONSIN	
				0.00575570	\$443.19	CNTY	17	DUNN COUNTY	
				0.00236880	\$182.40	MUNI	17034	TOWN OF SPRING BROOK	
				0.00611280	\$470.68	REG	171645	SCH D OF ELK MOUND AREA	
				0.000693	\$53.36	VTAE	000100	CHIPPEWA VALLEY VTAE DISTRICT	
Parcel Total:				\$1,149.63					

LEGAL DESCRIPTION: T27 R11-W S09 PT OF SWNW				PARCEL NO: 034-1034-09-000				CONTROL NO: 86145	
15	\$39,971.03	0.98305501	\$39,293.72	0	\$0.00	STAT	999999	STATE OF WISCONSIN	
				0.00575570	\$226.16	CNTY	17	DUNN COUNTY	
				0.00236880	\$93.08	MUNI	17034	TOWN OF SPRING BROOK	
				0.00611280	\$240.19	REG	171645	SCH D OF ELK MOUND AREA	
				0.000693	\$27.23	VTAE	000100	CHIPPEWA VALLEY VTAE DISTRICT	
Parcel Total:				\$586.66					



State of Wisconsin / Department of Natural Resources

Tony Evers , Governor

Adam N Payne , Secretary

5/22/2023

Chapter 70.114 - Aids Payment Worksheet For Tax Year 2022(Payment Year 2023) - Payment Due January 31, 2023

1818 of 7056

LEGAL DESCRIPTION: T27 R11-W S09 PT GV LT 1 PARCEL NO: 034-1035-02-000 CONTROL NO: 86146

11 \$22,988.35 0.98305501 \$22,598.81

0	\$0.00	STAT	999999	STATE OF WISCONSIN
0.00575570	\$130.07	CNTY	17	DUNN COUNTY
0.00236880	\$53.53	MUNI	17034	TOWN OF SPRING BROOK
0.00611280	\$138.14	REG	171645	SCH D OF ELK MOUND AREA
0.000693	\$15.66	VTAE	000100	CHIPPEWA VALLEY VTAE DISTRICT

Parcel Total: \$337.40

File Number Total: \$2,678.95

FILE NO: W 1464 B DATE OF PURCHASE: 10/23/2002 GRANTOR: RED CEDAR PHEASANTS FOREVER

LEGAL DESCRIPTION: T27 R12-W S13 SWSW PARCEL NO: 034-1145-02 CONTROL NO: 87451

40 \$94,997.49 0.98305501 \$93,387.76

0	\$0.00	STAT	999999	STATE OF WISCONSIN
0.00575570	\$537.51	CNTY	17	DUNN COUNTY
0.00236880	\$221.22	MUNI	17034	TOWN OF SPRING BROOK
0.00612680	\$572.17	REG	173444	SCH D OF MENOMONIE AREA
0.000693	\$64.72	VTAE	000100	CHIPPEWA VALLEY VTAE DISTRICT

Parcel Total: \$1,395.62

File Number Total: \$1,395.62



State of Wisconsin / Department of Natural Resources

Tony Evers , Governor

Adam N Payne , Secretary

5/22/2023

Chapter 70.114 - Aids Payment Worksheet For Tax Year 2022(Payment Year 2023) - Payment Due January 31, 2023

1819 of 7056

FILE NO: W 1591 *		DATE OF PURCHASE: 12/28/2004		GRANTOR: BEGUHN TRUST	
LEGAL DESCRIPTION: T27 R11-W S05 PT OF W1/2 OF NW		PARCEL NO: 034-1023-05-000		CONTROL NO: 92182	
9.32	\$646.40	0.98305501	\$635.45		
		0	\$0.00	STAT 999999	STATE OF WISCONSIN
		0.00575570	\$3.66	CNTY 17	DUNN COUNTY
		0.00236880	\$1.51	MUNI 17034	TOWN OF SPRING BROOK
		0.00611280	\$3.88	REG 171645	SCH D OF ELK MOUND AREA
		0.000693	\$0.44	VTAE 000100	CHIPPEWA VALLEY VTAE DISTRICT
Parcel Total:			\$9.49		

LEGAL DESCRIPTION: T27 R11-W S06 PT OF E1/2 OF NE		PARCEL NO: 034-1025-02-000		CONTROL NO: 92183	
13	\$3,672.74	0.98305501	\$3,610.51		
		0	\$0.00	STAT 999999	STATE OF WISCONSIN
		0.00575570	\$20.78	CNTY 17	DUNN COUNTY
		0.00236880	\$8.55	MUNI 17034	TOWN OF SPRING BROOK
		0.00612680	\$22.12	REG 173444	SCH D OF MENOMONIE AREA
		0.000693	\$2.50	VTAE 000100	CHIPPEWA VALLEY VTAE DISTRICT
Parcel Total:			\$53.95		



State of Wisconsin / Department of Natural Resources

Tony Evers , Governor

Adam N Payne , Secretary

5/22/2023

Chapter 70.114 - Aids Payment Worksheet For Tax Year 2022(Payment Year 2023) - Payment Due January 31, 2023

1820 of 7056

LEGAL DESCRIPTION: T27 R11-W S06 PT OF SENE	PARCEL NO: 095100	CONTROL NO: 95100
---	-------------------	-------------------

20.46	\$50,203.87	0.98305501	\$49,353.17
-------	-------------	------------	-------------

0	\$0.00	STAT	999999	STATE OF WISCONSIN
0.00575570	\$284.06	CNTY	17	DUNN COUNTY
0.00236880	\$116.91	MUNI	17034	TOWN OF SPRING BROOK
0.00612680	\$302.38	REG	173444	SCH D OF MENOMONIE AREA
0.000693	\$34.20	VTAE	000100	CHIPPEWA VALLEY VTAE DISTRICT

Parcel Total:	\$737.55
---------------	----------

File Number Total:	\$800.99
--------------------	----------

FILE NO: WM 60120 *	DATE OF PURCHASE: 02/11/2011	GRANTOR: Pheasants Forever, Inc. (Rob
---------------------	------------------------------	---------------------------------------

LEGAL DESCRIPTION: T27 R12-W S13 SWNW	PARCEL NO: 034-1144-08-000	CONTROL NO: 121780
---------------------------------------	----------------------------	--------------------

40	\$130,200.60	0.98305501	\$127,994.36
----	--------------	------------	--------------

0	\$0.00	STAT	999999	STATE OF WISCONSIN
0.00575570	\$736.70	CNTY	17	DUNN COUNTY
0.00236880	\$303.20	MUNI	17034	TOWN OF SPRING BROOK
0.00612680	\$784.20	REG	173444	SCH D OF MENOMONIE AREA
0.000693	\$88.70	VTAE	000100	CHIPPEWA VALLEY VTAE DISTRICT

Parcel Total:	\$1,912.80
---------------	------------

File Number Total:	\$1,912.80
--------------------	------------



State of Wisconsin / Department of Natural Resources

Tony Evers , Governor

Adam N Payne , Secretary

5/22/2023

Chapter 70.114 - Aids Payment Worksheet For Tax Year 2022(Payment Year 2023) - Payment Due January 31, 2023

1821 of 7056

FILE NO: WM 60362 *				DATE OF PURCHASE: 07/12/2016				GRANTOR: Jerry J. & Stephanie A. Fre			
LEGAL DESCRIPTION: T27 R11-W S17 PT GV LT 2				PARCEL NO: 1703422711170010007				CONTROL NO: 131525			
2.11	\$3,737.05	0.98305501	\$3,673.72								
				0	\$0.00	STAT	999999	STATE OF WISCONSIN			
				0.00575570	\$21.14	CNTY	17	DUNN COUNTY			
				0.00236880	\$8.70	MUNI	17034	TOWN OF SPRING BROOK			
				0.00611280	\$22.46	REG	171645	SCH D OF ELK MOUND AREA			
				0.000693	\$2.55	VTAE	000100	CHIPPEWA VALLEY VTAE DISTRICT			
Parcel Total:					\$54.85						

LEGAL DESCRIPTION: T27 R11-W S17 PT GV LT 1				PARCEL NO: 1703422711170010007				CONTROL NO: 131526			
8.02	\$14,204.35	0.98305501	\$13,963.66								
				0	\$0.00	STAT	999999	STATE OF WISCONSIN			
				0.00575570	\$80.37	CNTY	17	DUNN COUNTY			
				0.00236880	\$33.08	MUNI	17034	TOWN OF SPRING BROOK			
				0.00611280	\$85.36	REG	171645	SCH D OF ELK MOUND AREA			
				0.000693	\$9.68	VTAE	000100	CHIPPEWA VALLEY VTAE DISTRICT			
Parcel Total:					\$208.49						



State of Wisconsin / Department of Natural Resources

Tony Evers , Governor

Adam N Payne , Secretary

5/22/2023

Chapter 70.114 - Aids Payment Worksheet For Tax Year 2022(Payment Year 2023) - Payment Due January 31, 2023

1822 of 7056

LEGAL DESCRIPTION: T27 R11-W S17 PT GV LT 1	PARCEL NO: 1703422711170010008	CONTROL NO: 135525
---	--------------------------------	--------------------

0.73	\$1,296.15	0.98305501	\$1,274.19	
------	------------	------------	------------	--

0	\$0.00	STAT	999999	STATE OF WISCONSIN
0.00575570	\$7.33	CNTY	17	DUNN COUNTY
0.00236880	\$3.02	MUNI	17034	TOWN OF SPRING BROOK
0.00611280	\$7.79	REG	171645	SCH D OF ELK MOUND AREA
0.000693	\$0.88	VTAE	000100	CHIPPEWA VALLEY VTAE DISTRICT

Parcel Total:	\$19.02
---------------	---------

LEGAL DESCRIPTION: T27 R11-W S17 PT GV LT 2	PARCEL NO: 1703422711170010008	CONTROL NO: 135526
---	--------------------------------	--------------------

2.49	\$4,421.13	0.98305501	\$4,346.21	
------	------------	------------	------------	--

0	\$0.00	STAT	999999	STATE OF WISCONSIN
0.00575570	\$25.02	CNTY	17	DUNN COUNTY
0.00236880	\$10.30	MUNI	17034	TOWN OF SPRING BROOK
0.00611280	\$26.57	REG	171645	SCH D OF ELK MOUND AREA
0.000693	\$3.01	VTAE	000100	CHIPPEWA VALLEY VTAE DISTRICT

Parcel Total:	\$64.90
---------------	---------

File Number Total:	\$347.26
--------------------	----------

Municipality Total:	\$12,857.17
---------------------	-------------



State of Wisconsin / Department of Natural Resources

Tony Evers , Governor

Adam N Payne , Secretary

5/22/2023

Chapter 70.114 - Aids Payment Worksheet For Tax Year 2022(Payment Year 2023) - Payment Due January 31, 2023

1823 of 7056

DETAIL FOR TOWN OF STANTON, DUNN COUNTY

Acres	Est. Adjust. Purch. Price	Level of Assessment	Adjusted Local Value	Net Gen. Tax Rate	Calc. Aid Pay Amount	Type	Code	Taxing Jurisdiction Description
FILE NO: FI 2242 *			DATE OF PURCHASE: 08/14/1992			GRANTOR: JAMES JACOBSEN		
LEGAL DESCRIPTION: T29 R14-W S21 PT OF SWSW				PARCEL NO: 036-1053-03 000		CONTROL NO: 70543		
19	\$11,625.07	0.74342389	\$8,642.35					
				0	\$0.00	STAT	999999	STATE OF WISCONSIN
				0.00760890	\$65.76	CNTY	17	DUNN COUNTY
				0.00350950	\$30.33	MUNI	17036	TOWN OF STANTON
				0.00888720	\$76.81	REG	552198	SCH D OF GLENWOOD CITY
				0.00091620	\$7.92	VTAE	000100	CHIPPEWA VALLEY VTAE DISTRICT
Parcel Total:					\$180.82			

LEGAL DESCRIPTION: T29 R14-W S21 PT OF SESW				PARCEL NO: 036-1053-04 000		CONTROL NO: 70544		
24	\$18,798.73	0.74342389	\$13,975.43					
				0	\$0.00	STAT	999999	STATE OF WISCONSIN
				0.00760890	\$106.34	CNTY	17	DUNN COUNTY
				0.00350950	\$49.05	MUNI	17036	TOWN OF STANTON
				0.00888720	\$124.20	REG	552198	SCH D OF GLENWOOD CITY
				0.00091620	\$12.80	VTAE	000100	CHIPPEWA VALLEY VTAE DISTRICT
Parcel Total:					\$292.39			



State of Wisconsin / Department of Natural Resources

Tony Evers , Governor

Adam N Payne , Secretary

5/22/2023

Chapter 70.114 - Aids Payment Worksheet For Tax Year 2022(Payment Year 2023) - Payment Due January 31, 2023

1824 of 7056

LEGAL DESCRIPTION: T29 R14-W S28 NENW	PARCEL NO: 036-1068-09 000	CONTROL NO: 70545
---------------------------------------	----------------------------	-------------------

40	\$21,547.35	0.74342389	\$16,018.82	
----	-------------	------------	-------------	--

0	\$0.00	STAT	999999	STATE OF WISCONSIN
0.00760890	\$121.88	CNTY	17	DUNN COUNTY
0.00350950	\$56.22	MUNI	17036	TOWN OF STANTON
0.00888720	\$142.36	REG	552198	SCH D OF GLENWOOD CITY
0.00091620	\$14.68	VTAE	000100	CHIPPEWA VALLEY VTAE DISTRICT

Parcel Total:	\$335.14
---------------	----------

LEGAL DESCRIPTION: T29 R14-W S28 PT OF NWNW	PARCEL NO: 036-1068-10 000	CONTROL NO: 70546
---	----------------------------	-------------------

27	\$15,700.76	0.74342389	\$11,672.32	
----	-------------	------------	-------------	--

0	\$0.00	STAT	999999	STATE OF WISCONSIN
0.00760890	\$88.81	CNTY	17	DUNN COUNTY
0.00350950	\$40.96	MUNI	17036	TOWN OF STANTON
0.00888720	\$103.73	REG	552198	SCH D OF GLENWOOD CITY
0.00091620	\$10.69	VTAE	000100	CHIPPEWA VALLEY VTAE DISTRICT

Parcel Total:	\$244.19
---------------	----------

File Number Total:	\$1,052.54
--------------------	------------

Municipality Total:	\$1,052.54
---------------------	------------



State of Wisconsin / Department of Natural Resources

Tony Evers , Governor

Adam N Payne , Secretary

5/22/2023

Chapter 70.114 - Aids Payment Worksheet For Tax Year 2022(Payment Year 2023) - Payment Due January 31, 2023

1825 of 7056

DETAIL FOR TOWN OF TAINTER, DUNN COUNTY

Acres	Est. Adjust. Purch. Price	Level of Assessment	Adjusted Local Value	Net Gen. Tax Rate	Calc. Aid Pay Amount	----- Taxing Jurisdiction ----- Type	Code	Description
FILE NO: NA 839 *			DATE OF PURCHASE: 10/03/2004			GRANTOR: TRIPLE A FARMS, LLC		
LEGAL DESCRIPTION: T29 R12-W S11 GOV LOT 1				PARCEL NO: 038-1030-09-000		CONTROL NO: 92001		
5	\$3,514.34	0.87014913	\$3,058.00	0	\$0.00	STAT	999999	STATE OF WISCONSIN
				0.00654240	\$20.01	CNTY	17	DUNN COUNTY
				0.00223160	\$6.82	MUNI	17038	TOWN OF TAINTER
				0.00661180	\$20.22	REG	171176	SCH D OF COLFAX
				0.00078770	\$2.41	VTAE	000100	CHIPPEWA VALLEY VTAE DISTRICT
Parcel Total:					\$49.46			

LEGAL DESCRIPTION: T29 R12-W S12 GOV LOT 4				PARCEL NO: 038-1033-09-000		CONTROL NO: 92002		
28.28	\$54,060.68	0.87014913	\$47,040.86	0	\$0.00	STAT	999999	STATE OF WISCONSIN
				0.00654240	\$307.76	CNTY	17	DUNN COUNTY
				0.00223160	\$104.98	MUNI	17038	TOWN OF TAINTER
				0.00661180	\$311.02	REG	171176	SCH D OF COLFAX
				0.00078770	\$37.05	VTAE	000100	CHIPPEWA VALLEY VTAE DISTRICT
Parcel Total:					\$760.81			



State of Wisconsin / Department of Natural Resources

Tony Evers , Governor

Adam N Payne , Secretary

5/22/2023

Chapter 70.114 - Aids Payment Worksheet For Tax Year 2022(Payment Year 2023) - Payment Due January 31, 2023

1826 of 7056

LEGAL DESCRIPTION: T29 R12-W S12 GOV LOT 5				PARCEL NO: 038-1033-08-000				CONTROL NO: 92003	
38.75	\$72,982.13	0.87014913	\$63,505.34						
				0	\$0.00	STAT	999999	STATE OF WISCONSIN	
				0.00654240	\$415.47	CNTY	17	DUNN COUNTY	
				0.00223160	\$141.72	MUNI	17038	TOWN OF TANTER	
				0.00661180	\$419.88	REG	171176	SCH D OF COLFAX	
				0.00078770	\$50.02	VTAE	000100	CHIPPEWA VALLEY VTAE DISTRICT	
Parcel Total:					\$1,027.09				

LEGAL DESCRIPTION: T29 R12-W S13 NWNW				PARCEL NO: 038-1035-06-000				CONTROL NO: 92004	
40	\$75,684.41	0.87014913	\$65,856.72						
				0	\$0.00	STAT	999999	STATE OF WISCONSIN	
				0.00654240	\$430.86	CNTY	17	DUNN COUNTY	
				0.00223160	\$146.97	MUNI	17038	TOWN OF TANTER	
				0.00661180	\$435.43	REG	171176	SCH D OF COLFAX	
				0.00078770	\$51.88	VTAE	000100	CHIPPEWA VALLEY VTAE DISTRICT	
Parcel Total:					\$1,065.14				

LEGAL DESCRIPTION: T29 R12-W S14 PT GV LT 1				PARCEL NO: 038-1037-02-000				CONTROL NO: 92005	
41.83	\$77,515.65	0.87014913	\$67,450.17						
				0	\$0.00	STAT	999999	STATE OF WISCONSIN	
				0.00654240	\$441.28	CNTY	17	DUNN COUNTY	
				0.00223160	\$150.52	MUNI	17038	TOWN OF TANTER	
				0.00661180	\$445.97	REG	171176	SCH D OF COLFAX	
				0.00078770	\$53.13	VTAE	000100	CHIPPEWA VALLEY VTAE DISTRICT	
Parcel Total:					\$1,090.90				



State of Wisconsin / Department of Natural Resources

Tony Evers , Governor

Adam N Payne , Secretary

5/22/2023

Chapter 70.114 - Aids Payment Worksheet For Tax Year 2022(Payment Year 2023) - Payment Due January 31, 2023

1827 of 7056

LEGAL DESCRIPTION: T29 R12-W S13 GOV LOT 4	PARCEL NO: 038-1035-05-000	CONTROL NO: 92006
--	----------------------------	-------------------

51.45	\$82,339.97	0.87014913	\$71,648.05
-------	-------------	------------	-------------

0	\$0.00	STAT	999999	STATE OF WISCONSIN
0.00654240	\$468.75	CNTY	17	DUNN COUNTY
0.00223160	\$159.89	MUNI	17038	TOWN OF TAINTER
0.00661180	\$473.72	REG	171176	SCH D OF COLFAX
0.00078770	\$56.44	VTAE	000100	CHIPPEWA VALLEY VTAE DISTRICT

Parcel Total:	\$1,158.80
---------------	------------

File Number Total:	\$5,152.20
--------------------	------------

FILE NO: NA 839 A	DATE OF PURCHASE: 10/03/2004	GRANTOR: JERRY R ALBRICHT
-------------------	------------------------------	---------------------------

LEGAL DESCRIPTION: T29 R12-W S14 OLTA-CSM2808	PARCEL NO: PT OF 038-1039-02	CONTROL NO: 92055
---	------------------------------	-------------------

5.7	\$10,164.41	0.87014913	\$8,844.55
-----	-------------	------------	------------

0	\$0.00	STAT	999999	STATE OF WISCONSIN
0.00654240	\$57.86	CNTY	17	DUNN COUNTY
0.00223160	\$19.74	MUNI	17038	TOWN OF TAINTER
0.00661180	\$58.48	REG	171176	SCH D OF COLFAX
0.00078770	\$6.97	VTAE	000100	CHIPPEWA VALLEY VTAE DISTRICT

Parcel Total:	\$143.05
---------------	----------

File Number Total:	\$143.05
--------------------	----------



State of Wisconsin / Department of Natural Resources

Tony Evers , Governor

Adam N Payne , Secretary

5/22/2023

Chapter 70.114 - Aids Payment Worksheet For Tax Year 2022(Payment Year 2023) - Payment Due January 31, 2023

1828 of 7056

FILE NO: P 1645 *		DATE OF PURCHASE: 09/27/1995		GRANTOR: HOFFMAN REVOCABLE TRUST	
LEGAL DESCRIPTION: T29 R12-W S36 P LT1-CSM527		PARCEL NO: 038-1133-05&-05 010		CONTROL NO: 75623	
40	\$607,859.91	0.87014913	\$528,928.77		
		0	\$0.00	STAT 999999	STATE OF WISCONSIN
		0.00654240	\$3,460.44	CNTY 17	DUNN COUNTY
		0.00223160	\$1,180.35	MUNI 17038	TOWN OF TAITER
		0.00661180	\$3,497.17	REG 171176	SCH D OF COLFAX
		0.00078770	\$416.64	VTAE 000100	CHIPPEWA VALLEY VTAE DISTRICT
Parcel Total:			\$8,554.60		

LEGAL DESCRIPTION: T29 R12-W S36 P LT1-CSM527		PARCEL NO: 038-1133-05&05 010		CONTROL NO: 75624	
6.47	\$13,546.50	0.87014913	\$11,787.48		
		0	\$0.00	STAT 999999	STATE OF WISCONSIN
		0.00654240	\$77.12	CNTY 17	DUNN COUNTY
		0.00223160	\$26.30	MUNI 17038	TOWN OF TAITER
		0.00661180	\$77.94	REG 171176	SCH D OF COLFAX
		0.00078770	\$9.28	VTAE 000100	CHIPPEWA VALLEY VTAE DISTRICT
Parcel Total:			\$190.64		



State of Wisconsin / Department of Natural Resources

Tony Evers , Governor

Adam N Payne , Secretary

5/22/2023

Chapter 70.114 - Aids Payment Worksheet For Tax Year 2022(Payment Year 2023) - Payment Due January 31, 2023

1829 of 7056

LEGAL DESCRIPTION: T29 R12-W S36 P LT1-CSM527	PARCEL NO: 038-1133-05	CONTROL NO: 75625
---	------------------------	-------------------

0.63	\$1,260.14	0.87014913	\$1,096.51
------	------------	------------	------------

0	\$0.00	STAT	999999	STATE OF WISCONSIN
0.00654240	\$7.17	CNTY	17	DUNN COUNTY
0.00223160	\$2.45	MUNI	17038	TOWN OF TAINTER
0.00661180	\$7.25	REG	171176	SCH D OF COLFAX
0.00078770	\$0.86	VTAE	000100	CHIPPEWA VALLEY VTAE DISTRICT

Parcel Total:	\$17.73
---------------	---------

LEGAL DESCRIPTION: T29 R12-W S36 P LT1-CSM527	PARCEL NO: 038-1133-05	CONTROL NO: 75626
---	------------------------	-------------------

3.52	\$7,403.32	0.87014913	\$6,441.99
------	------------	------------	------------

0	\$0.00	STAT	999999	STATE OF WISCONSIN
0.00654240	\$42.15	CNTY	17	DUNN COUNTY
0.00223160	\$14.38	MUNI	17038	TOWN OF TAINTER
0.00661180	\$42.59	REG	171176	SCH D OF COLFAX
0.00078770	\$5.07	VTAE	000100	CHIPPEWA VALLEY VTAE DISTRICT

Parcel Total:	\$104.19
---------------	----------

File Number Total:	\$8,867.16
--------------------	------------

Municipality Total:	\$14,162.41
---------------------	-------------



State of Wisconsin / Department of Natural Resources

Tony Evers , Governor

Adam N Payne , Secretary

5/22/2023

Chapter 70.114 - Aids Payment Worksheet For Tax Year 2022(Payment Year 2023) - Payment Due January 31, 2023

1830 of 7056

DETAIL FOR TOWN OF BRUNSWICK, EAU CLAIRE COUNTY

Acres	Est. Adjust. Purch. Price	Level of Assessment	Adjusted Local Value	Net Gen. Tax Rate	Calc. Aid Pay Amount	Taxing Jurisdiction Type	Code	Description
FILE NO: NA 865 A			DATE OF PURCHASE: 05/11/2006			GRANTOR: Norman & Carolyn Bryce		
LEGAL DESCRIPTION: T26 R10-W S05 LT1-CSM2378				PARCEL NO: 097712		CONTROL NO: 97712		
105	\$254,054.83	0.95478749	\$242,568.37					
				0	\$0.00	STAT	999999	STATE OF WISCONSIN
				0.00411680	\$998.60	CNTY	18	EAU CLAIRE COUNTY
				0.00136470	\$331.04	MUNI	18004	TOWN OF BRUNSWICK
				0.00635510	\$1,541.55	REG	181554	SCH D OF EAU CLAIRE AREA
				0.00071530	\$173.50	VTAE	000100	CHIPPEWA VALLEY VTAE DISTRICT
Parcel Total:					\$3,044.69			

LEGAL DESCRIPTION: T26 R10-W S05 OLT1-CSM 2378				PARCEL NO: 097713		CONTROL NO: 97713		
0.09	\$217.76	0.95478749	\$207.91					
				0	\$0.00	STAT	999999	STATE OF WISCONSIN
				0.00411680	\$0.86	CNTY	18	EAU CLAIRE COUNTY
				0.00136470	\$0.28	MUNI	18004	TOWN OF BRUNSWICK
				0.00635510	\$1.32	REG	181554	SCH D OF EAU CLAIRE AREA
				0.00071530	\$0.15	VTAE	000100	CHIPPEWA VALLEY VTAE DISTRICT
Parcel Total:					\$2.61			

File Number Total:					\$3,047.30			
--------------------	--	--	--	--	------------	--	--	--



State of Wisconsin / Department of Natural Resources

Tony Evers , Governor

Adam N Payne , Secretary

5/22/2023

Chapter 70.114 - Aids Payment Worksheet For Tax Year 2022(Payment Year 2023) - Payment Due January 31, 2023

1831 of 7056

FILE NO: NA 20076 *		DATE OF PURCHASE: 06/01/2012		GRANTOR: Huntsinger Farms Inc.	
LEGAL DESCRIPTION: T26 R10-W S06 PT GV LT #1		PARCEL NO: 004-1027-02-000		CONTROL NO: 124042	
4	\$3,212.05	0.95478749	\$3,066.82		
		0	\$0.00	STAT 999999	STATE OF WISCONSIN
		0.00411680	\$12.63	CNTY 18	EAU CLAIRE COUNTY
		0.00136470	\$4.19	MUNI 18004	TOWN OF BRUNSWICK
		0.00635510	\$19.49	REG 181554	SCH D OF EAU CLAIRE AREA
		0.00071530	\$2.19	VTAE 000100	CHIPPEWA VALLEY VTAE DISTRICT
Parcel Total:			\$38.50		

LEGAL DESCRIPTION: T26 R10-W S06 PT GV LT #1		PARCEL NO: 004-1027-06-000		CONTROL NO: 124043	
8.25	\$6,671.18	0.95478749	\$6,369.55		
		0	\$0.00	STAT 999999	STATE OF WISCONSIN
		0.00411680	\$26.22	CNTY 18	EAU CLAIRE COUNTY
		0.00136470	\$8.69	MUNI 18004	TOWN OF BRUNSWICK
		0.00635510	\$40.48	REG 181554	SCH D OF EAU CLAIRE AREA
		0.00071530	\$4.56	VTAE 000100	CHIPPEWA VALLEY VTAE DISTRICT
Parcel Total:			\$79.95		



State of Wisconsin / Department of Natural Resources

Tony Evers , Governor

Adam N Payne , Secretary

5/22/2023

Chapter 70.114 - Aids Payment Worksheet For Tax Year 2022(Payment Year 2023) - Payment Due January 31, 2023

1832 of 7056

LEGAL DESCRIPTION: T26 R10-W S06 PT GV LT #1				PARCEL NO: 004-1027-04-000				CONTROL NO: 124044	
7.71	\$12,354.03	0.95478749	\$11,795.47	0	\$0.00	STAT	999999	STATE OF WISCONSIN	
				0.00411680	\$48.56	CNTY	18	EAU CLAIRE COUNTY	
				0.00136470	\$16.10	MUNI	18004	TOWN OF BRUNSWICK	
				0.00635510	\$74.96	REG	181554	SCH D OF EAU CLAIRE AREA	
				0.00071530	\$8.44	VTAE	000100	CHIPPEWA VALLEY VTAE DISTRICT	
Parcel Total:					\$148.06				

LEGAL DESCRIPTION: T26 R10-W S06 GOV LOT #2				PARCEL NO: 004-1027-08-000				CONTROL NO: 124045	
36.18	\$25,819.92	0.95478749	\$24,652.54	0	\$0.00	STAT	999999	STATE OF WISCONSIN	
				0.00411680	\$101.49	CNTY	18	EAU CLAIRE COUNTY	
				0.00136470	\$33.64	MUNI	18004	TOWN OF BRUNSWICK	
				0.00635510	\$156.67	REG	181554	SCH D OF EAU CLAIRE AREA	
				0.00071530	\$17.63	VTAE	000100	CHIPPEWA VALLEY VTAE DISTRICT	
Parcel Total:					\$309.43				

LEGAL DESCRIPTION: T26 R10-W S06 GOV LOT #4				PARCEL NO: 004-1028-02-000				CONTROL NO: 124046	
33.1	\$19,889.99	0.95478749	\$18,990.71	0	\$0.00	STAT	999999	STATE OF WISCONSIN	
				0.00411680	\$78.18	CNTY	18	EAU CLAIRE COUNTY	
				0.00136470	\$25.92	MUNI	18004	TOWN OF BRUNSWICK	
				0.00635510	\$120.69	REG	181554	SCH D OF EAU CLAIRE AREA	
				0.00071530	\$13.58	VTAE	000100	CHIPPEWA VALLEY VTAE DISTRICT	
Parcel Total:					\$238.37				



State of Wisconsin / Department of Natural Resources

Tony Evers , Governor

Adam N Payne , Secretary

5/22/2023

Chapter 70.114 - Aids Payment Worksheet For Tax Year 2022(Payment Year 2023) - Payment Due January 31, 2023

1833 of 7056

LEGAL DESCRIPTION: T26 R10-W S06 GOV LOT #6				PARCEL NO: 004-1028-07-000				CONTROL NO: 124047	
28.92	\$23,225.57	0.95478749	\$22,175.49	0	\$0.00	STAT	999999	STATE OF WISCONSIN	
				0.00411680	\$91.29	CNTY	18	EAU CLAIRE COUNTY	
				0.00136470	\$30.26	MUNI	18004	TOWN OF BRUNSWICK	
				0.00635510	\$140.93	REG	181554	SCH D OF EAU CLAIRE AREA	
				0.00071530	\$15.86	VTAE	000100	CHIPPEWA VALLEY VTAE DISTRICT	
Parcel Total:					\$278.34				

LEGAL DESCRIPTION: T26 R10-W S06 PT OF NWNW				PARCEL NO: 004-1029-02-000				CONTROL NO: 124048	
35.67	\$9,883.22	0.95478749	\$9,436.38	0	\$0.00	STAT	999999	STATE OF WISCONSIN	
				0.00411680	\$38.85	CNTY	18	EAU CLAIRE COUNTY	
				0.00136470	\$12.88	MUNI	18004	TOWN OF BRUNSWICK	
				0.00635510	\$59.97	REG	181554	SCH D OF EAU CLAIRE AREA	
				0.00071530	\$6.75	VTAE	000100	CHIPPEWA VALLEY VTAE DISTRICT	
Parcel Total:					\$118.45				

File Number Total:					\$1,211.10				
--------------------	--	--	--	--	------------	--	--	--	--



State of Wisconsin / Department of Natural Resources

Tony Evers , Governor

Adam N Payne , Secretary

5/22/2023

Chapter 70.114 - Aids Payment Worksheet For Tax Year 2022(Payment Year 2023) - Payment Due January 31, 2023

1834 of 7056

FILE NO: NA 20116 *				DATE OF PURCHASE: 07/28/2014				GRANTOR: Larry C. & Carol J. Sprague			
LEGAL DESCRIPTION: T26 R10-W S06 PT GV LT 1				PARCEL NO: 004-1027-03 000				CONTROL NO: 129490			
5.15	\$5,897.05	0.95478749	\$5,630.43								
				0	\$0.00	STAT	999999	STATE OF WISCONSIN			
				0.00411680	\$23.18	CNTY	18	EAU CLAIRE COUNTY			
				0.00136470	\$7.68	MUNI	18004	TOWN OF BRUNSWICK			
				0.00635510	\$35.78	REG	181554	SCH D OF EAU CLAIRE AREA			
				0.00071530	\$4.03	VTAE	000100	CHIPPEWA VALLEY VTAE DISTRICT			
Parcel Total:					\$70.67						

File Number Total:					\$70.67						
--------------------	--	--	--	--	---------	--	--	--	--	--	--

FILE NO: NA 20119 *				DATE OF PURCHASE: 01/30/2015				GRANTOR: Frank I Kopp			
LEGAL DESCRIPTION: T26 R10-W S31 GOV LOT 5				PARCEL NO: 004-1114-02-000				CONTROL NO: 130485			
64.82	\$78,708.40	0.95478749	\$75,149.79								
				0	\$0.00	STAT	999999	STATE OF WISCONSIN			
				0.00411680	\$309.38	CNTY	18	EAU CLAIRE COUNTY			
				0.00136470	\$102.56	MUNI	18004	TOWN OF BRUNSWICK			
				0.00635510	\$477.59	REG	181554	SCH D OF EAU CLAIRE AREA			
				0.00071530	\$53.75	VTAE	000100	CHIPPEWA VALLEY VTAE DISTRICT			
Parcel Total:					\$943.28						



State of Wisconsin / Department of Natural Resources

Tony Evers , Governor

Adam N Payne , Secretary

5/22/2023

Chapter 70.114 - Aids Payment Worksheet For Tax Year 2022(Payment Year 2023) - Payment Due January 31, 2023

1835 of 7056

LEGAL DESCRIPTION: T27 R10-W S31 PT OF SWSW				PARCEL NO: 004-1114-04-000				CONTROL NO: 130486	
39.04	\$31,290.11	0.95478749	\$29,875.41	0	\$0.00	STAT	999999	STATE OF WISCONSIN	
				0.00411680	\$122.99	CNTY	18	EAU CLAIRE COUNTY	
				0.00136470	\$40.77	MUNI	18004	TOWN OF BRUNSWICK	
				0.00635510	\$189.86	REG	181554	SCH D OF EAU CLAIRE AREA	
				0.00071530	\$21.37	VTAE	000100	CHIPPEWA VALLEY VTAE DISTRICT	
Parcel Total:					\$374.99				

LEGAL DESCRIPTION: T26 R10-W S06 PT OF NWSW				PARCEL NO: 004-1029-03-000				CONTROL NO: 130487	
34.88	\$39,961.52	0.95478749	\$38,154.76	0	\$0.00	STAT	999999	STATE OF WISCONSIN	
				0.00411680	\$157.07	CNTY	18	EAU CLAIRE COUNTY	
				0.00136470	\$52.07	MUNI	18004	TOWN OF BRUNSWICK	
				0.00635510	\$242.48	REG	181554	SCH D OF EAU CLAIRE AREA	
				0.00071530	\$27.29	VTAE	000100	CHIPPEWA VALLEY VTAE DISTRICT	
Parcel Total:					\$478.91				

LEGAL DESCRIPTION: T26 R10-W S06 PT GV LT 9				PARCEL NO: 004-1028-10-000				CONTROL NO: 130488	
20.59	\$14,575.63	0.95478749	\$13,916.63	0	\$0.00	STAT	999999	STATE OF WISCONSIN	
				0.00411680	\$57.29	CNTY	18	EAU CLAIRE COUNTY	
				0.00136470	\$18.99	MUNI	18004	TOWN OF BRUNSWICK	
				0.00635510	\$88.44	REG	181554	SCH D OF EAU CLAIRE AREA	
				0.00071530	\$9.95	VTAE	000100	CHIPPEWA VALLEY VTAE DISTRICT	
Parcel Total:					\$174.67				



State of Wisconsin / Department of Natural Resources

Tony Evers , Governor

Adam N Payne , Secretary

5/22/2023

Chapter 70.114 - Aids Payment Worksheet For Tax Year 2022(Payment Year 2023) - Payment Due January 31, 2023

1836 of 7056

LEGAL DESCRIPTION: T26 R10-W S06 PT OF SESW				PARCEL NO: 004-1029-05-010				CONTROL NO: 130489	
3.02	\$242.93	0.95478749	\$231.94	0	\$0.00	STAT	999999	STATE OF WISCONSIN	
				0.00411680	\$0.95	CNTY	18	EAU CLAIRE COUNTY	
				0.00136470	\$0.32	MUNI	18004	TOWN OF BRUNSWICK	
				0.00635510	\$1.47	REG	181554	SCH D OF EAU CLAIRE AREA	
				0.00071530	\$0.17	VTAE	000100	CHIPPEWA VALLEY VTAE DISTRICT	
Parcel Total:					\$2.91				

LEGAL DESCRIPTION: T26 R10-W S06 PT OF SWSW				PARCEL NO: 004-1029-04-000				CONTROL NO: 130490	
34.39	\$44,455.67	0.95478749	\$42,445.72	0	\$0.00	STAT	999999	STATE OF WISCONSIN	
				0.00411680	\$174.74	CNTY	18	EAU CLAIRE COUNTY	
				0.00136470	\$57.93	MUNI	18004	TOWN OF BRUNSWICK	
				0.00635510	\$269.75	REG	181554	SCH D OF EAU CLAIRE AREA	
				0.00071530	\$30.36	VTAE	000100	CHIPPEWA VALLEY VTAE DISTRICT	
Parcel Total:					\$532.78				

LEGAL DESCRIPTION: T26 R10-W S06 PT GV LT 1				PARCEL NO: 004-1027-05-000				CONTROL NO: 130491	
8.25	\$9,109.77	0.95478749	\$8,697.89	0	\$0.00	STAT	999999	STATE OF WISCONSIN	
				0.00411680	\$35.81	CNTY	18	EAU CLAIRE COUNTY	
				0.00136470	\$11.87	MUNI	18004	TOWN OF BRUNSWICK	
				0.00635510	\$55.28	REG	181554	SCH D OF EAU CLAIRE AREA	
				0.00071530	\$6.22	VTAE	000100	CHIPPEWA VALLEY VTAE DISTRICT	
Parcel Total:					\$109.18				



State of Wisconsin / Department of Natural Resources

Tony Evers , Governor

Adam N Payne , Secretary

5/22/2023

Chapter 70.114 - Aids Payment Worksheet For Tax Year 2022(Payment Year 2023) - Payment Due January 31, 2023

1837 of 7056

LEGAL DESCRIPTION: T26 R10-W S06 GOV LOT 10	PARCEL NO: 004-1029-01-000	CONTROL NO: 130493
---	----------------------------	--------------------

44.7	\$42,998.11	0.95478749	\$41,054.05	
------	-------------	------------	-------------	--

0	\$0.00	STAT	999999	STATE OF WISCONSIN
0.00411680	\$169.01	CNTY	18	EAU CLAIRE COUNTY
0.00136470	\$56.03	MUNI	18004	TOWN OF BRUNSWICK
0.00635510	\$260.90	REG	181554	SCH D OF EAU CLAIRE AREA
0.00071530	\$29.37	VTAE	000100	CHIPPEWA VALLEY VTAE DISTRICT

Parcel Total:	\$515.31
---------------	----------

File Number Total:	\$3,132.03
--------------------	------------

FILE NO: P 1497 *	DATE OF PURCHASE: 02/19/1992	GRANTOR: AMERICAN MATERIALS
-------------------	------------------------------	-----------------------------

LEGAL DESCRIPTION: T26 R10-W S02 PT OF NWNW	PARCEL NO: 71013	CONTROL NO: 71013
---	------------------	-------------------

1.1	\$8,666.43	0.95478749	\$8,274.60	
-----	------------	------------	------------	--

0	\$0.00	STAT	999999	STATE OF WISCONSIN
0.00411680	\$34.06	CNTY	18	EAU CLAIRE COUNTY
0.00136470	\$11.29	MUNI	18004	TOWN OF BRUNSWICK
0.00635510	\$52.59	REG	181554	SCH D OF EAU CLAIRE AREA
0.00071530	\$5.92	VTAE	000100	CHIPPEWA VALLEY VTAE DISTRICT

Parcel Total:	\$103.86
---------------	----------



State of Wisconsin / Department of Natural Resources

Tony Evers , Governor

Adam N Payne , Secretary

5/22/2023

Chapter 70.114 - Aids Payment Worksheet For Tax Year 2022(Payment Year 2023) - Payment Due January 31, 2023

1838 of 7056

LEGAL DESCRIPTION: T27 R10-W S35 PT OF SWSW				PARCEL NO: 71014				CONTROL NO: 71014	
3	\$101,615.83	0.95478749	\$97,021.52	0	\$0.00	STAT	999999	STATE OF WISCONSIN	
				0.00411680	\$399.42	CNTY	18	EAU CLAIRE COUNTY	
				0.00136470	\$132.41	MUNI	18004	TOWN OF BRUNSWICK	
				0.00635510	\$616.58	REG	181554	SCH D OF EAU CLAIRE AREA	
				0.00071530	\$69.40	VTAE	000100	CHIPPEWA VALLEY VTAE DISTRICT	
Parcel Total:				\$1,217.81					

LEGAL DESCRIPTION: T27 R10-W S35 PT GV LT 2				PARCEL NO: 004-1116-01				CONTROL NO: 71015	
9	\$23,631.91	0.95478749	\$22,563.45	0	\$0.00	STAT	999999	STATE OF WISCONSIN	
				0.00411680	\$92.89	CNTY	18	EAU CLAIRE COUNTY	
				0.00136470	\$30.79	MUNI	18004	TOWN OF BRUNSWICK	
				0.00635510	\$143.39	REG	181554	SCH D OF EAU CLAIRE AREA	
				0.00071530	\$16.14	VTAE	000100	CHIPPEWA VALLEY VTAE DISTRICT	
Parcel Total:				\$283.21					

LEGAL DESCRIPTION: T27 R10-W S35 PT GV LT 3				PARCEL NO: 004-1115-09				CONTROL NO: 71016	
6.5	\$70,895.74	0.95478749	\$67,690.36	0	\$0.00	STAT	999999	STATE OF WISCONSIN	
				0.00411680	\$278.67	CNTY	18	EAU CLAIRE COUNTY	
				0.00136470	\$92.38	MUNI	18004	TOWN OF BRUNSWICK	
				0.00635510	\$430.18	REG	181554	SCH D OF EAU CLAIRE AREA	
				0.00071530	\$48.42	VTAE	000100	CHIPPEWA VALLEY VTAE DISTRICT	
Parcel Total:				\$849.65					



State of Wisconsin / Department of Natural Resources

Tony Evers , Governor

Adam N Payne , Secretary

5/22/2023

Chapter 70.114 - Aids Payment Worksheet For Tax Year 2022(Payment Year 2023) - Payment Due January 31, 2023

1839 of 7056

LEGAL DESCRIPTION: T27 R10-W S35 PT GV LT 4	PARCEL NO: 004-1115-04	CONTROL NO: 71017
---	------------------------	-------------------

7	\$51,200.16	0.95478749	\$48,885.27	
---	-------------	------------	-------------	--

0	\$0.00	STAT	999999	STATE OF WISCONSIN
0.00411680	\$201.25	CNTY	18	EAU CLAIRE COUNTY
0.00136470	\$66.71	MUNI	18004	TOWN OF BRUNSWICK
0.00635510	\$310.67	REG	181554	SCH D OF EAU CLAIRE AREA
0.00071530	\$34.97	VTAE	000100	CHIPPEWA VALLEY VTAE DISTRICT

Parcel Total:	\$613.60
---------------	----------

LEGAL DESCRIPTION: T27 R10-W S35 PT GV LT 5	PARCEL NO: 004-1115-02	CONTROL NO: 71018
---	------------------------	-------------------

12.9	\$55,136.49	0.95478749	\$52,643.63	
------	-------------	------------	-------------	--

0	\$0.00	STAT	999999	STATE OF WISCONSIN
0.00411680	\$216.72	CNTY	18	EAU CLAIRE COUNTY
0.00136470	\$71.84	MUNI	18004	TOWN OF BRUNSWICK
0.00635510	\$334.56	REG	181554	SCH D OF EAU CLAIRE AREA
0.00071530	\$37.65	VTAE	000100	CHIPPEWA VALLEY VTAE DISTRICT


Parcel Total:	\$660.77
---------------	----------

LEGAL DESCRIPTION: T27 R10-W S36 PT GV LT 2	PARCEL NO: 004-1119-01/1118-09	CONTROL NO: 71019
---	--------------------------------	-------------------

10	\$78,773.04	0.95478749	\$75,211.52	
----	-------------	------------	-------------	--

0	\$0.00	STAT	999999	STATE OF WISCONSIN
0.00411680	\$309.63	CNTY	18	EAU CLAIRE COUNTY
0.00136470	\$102.64	MUNI	18004	TOWN OF BRUNSWICK
0.00635510	\$477.98	REG	181554	SCH D OF EAU CLAIRE AREA
0.00071530	\$53.80	VTAE	000100	CHIPPEWA VALLEY VTAE DISTRICT

Parcel Total:	\$944.05
---------------	----------



State of Wisconsin / Department of Natural Resources

Tony Evers , Governor

Adam N Payne , Secretary

5/22/2023

Chapter 70.114 - Aids Payment Worksheet For Tax Year 2022(Payment Year 2023) - Payment Due January 31, 2023

1840 of 7056

File Number Total: \$4,672.95

FILE NO: P 1891 * DATE OF PURCHASE: 05/14/2007 GRANTOR: AMERICAN MATERIALS CORP

LEGAL DESCRIPTION: T27 R10-W S35 PT GV LT 5 PARCEL NO: 004-1115-02 CONTROL NO: 97382

0.81 \$2,891.63 0.95478749 \$2,760.89

0	\$0.00	STAT	999999	STATE OF WISCONSIN
0.00411680	\$11.37	CNTY	18	EAU CLAIRE COUNTY
0.00136470	\$3.77	MUNI	18004	TOWN OF BRUNSWICK
0.00635510	\$17.55	REG	181554	SCH D OF EAU CLAIRE AREA
0.00071530	\$1.97	VTAE	000100	CHIPPEWA VALLEY VTAE DISTRICT

Parcel Total: \$34.66

LEGAL DESCRIPTION: T27 R10-W S35 PT GV LT 4 PARCEL NO: 004-1115-04 CONTROL NO: 97383

3.98 \$13,847.18 0.95478749 \$13,221.12

0	\$0.00	STAT	999999	STATE OF WISCONSIN
0.00411680	\$54.43	CNTY	18	EAU CLAIRE COUNTY
0.00136470	\$18.04	MUNI	18004	TOWN OF BRUNSWICK
0.00635510	\$84.02	REG	181554	SCH D OF EAU CLAIRE AREA
0.00071530	\$9.46	VTAE	000100	CHIPPEWA VALLEY VTAE DISTRICT

Parcel Total: \$165.95

File Number Total: \$200.61



State of Wisconsin / Department of Natural Resources

Tony Evers , Governor

Adam N Payne , Secretary

5/22/2023

Chapter 70.114 - Aids Payment Worksheet For Tax Year 2022(Payment Year 2023) - Payment Due January 31, 2023

1841 of 7056

FILE NO: PR 40150 *		DATE OF PURCHASE: 02/18/2013		GRANTOR: Mathy Construction Company	
LEGAL DESCRIPTION: T27 R10-W S36 PT GV LT 4		PARCEL NO: 004-1118-06-020		CONTROL NO: 125139	
0.22	\$1,129.22	0.95478749	\$1,078.17		
		0	\$0.00	STAT 999999	STATE OF WISCONSIN
		0.00411680	\$4.44	CNTY 18	EAU CLAIRE COUNTY
		0.00136470	\$1.47	MUNI 18004	TOWN OF BRUNSWICK
		0.00635510	\$6.85	REG 181554	SCH D OF EAU CLAIRE AREA
		0.00071530	\$0.77	VTAE 000100	CHIPPEWA VALLEY VTAE DISTRICT
		Parcel Total:	\$13.53		
		File Number Total:	\$13.53		
		Municipality Total:	\$12,348.19		



State of Wisconsin / Department of Natural Resources

Tony Evers , Governor

Adam N Payne , Secretary

5/22/2023

Chapter 70.114 - Aids Payment Worksheet For Tax Year 2022(Payment Year 2023) - Payment Due January 31, 2023

1842 of 7056

DETAIL FOR TOWN OF PLEASANT VALLEY, EAU CLAIRE COUNTY

Acres	Est. Adjust. Purch. Price	Level of Assessment	Adjusted Local Value	Net Gen. Tax Rate	Calc. Aid Pay Amount	----- Taxing Jurisdiction -----		
						Type	Code	Description
FILE NO: FI 2311 *			DATE OF PURCHASE: 12/17/1993			GRANTOR: RALPH LESLIE, JR.		
LEGAL DESCRIPTION: T25 R09-W S08 PT OF SESW				PARCEL NO: 018-1020-09/1020-10		CONTROL NO: 72038		
13.12	\$22,491.57	0.89814802	\$20,200.76					
				0	\$0.00	STAT	999999	STATE OF WISCONSIN
				0.00438660	\$88.61	CNTY	18	EAU CLAIRE COUNTY
				0.00189120	\$38.20	MUNI	18018	TOWN OF PLEASANT VALLEY
				0.00677180	\$136.80	REG	181554	SCH D OF EAU CLAIRE AREA
				0.00076210	\$15.40	VTAE	000100	CHIPPEWA VALLEY VTAE DISTRICT
Parcel Total:					\$279.01			

File Number Total: \$279.01

FILE NO: FI 2382 *			DATE OF PURCHASE: 12/12/1994			GRANTOR: ANTHONY R BELLO, JR.		
LEGAL DESCRIPTION: T25 R09-W S09 NENW				PARCEL NO: 018-1022-07 000		CONTROL NO: 74358		
40	\$161,720.49	0.89814802	\$145,248.94					
				0	\$0.00	STAT	999999	STATE OF WISCONSIN
				0.00438660	\$637.15	CNTY	18	EAU CLAIRE COUNTY
				0.00189120	\$274.70	MUNI	18018	TOWN OF PLEASANT VALLEY
				0.00677180	\$983.60	REG	181554	SCH D OF EAU CLAIRE AREA
				0.00076210	\$110.70	VTAE	000100	CHIPPEWA VALLEY VTAE DISTRICT
Parcel Total:					\$2,006.15			

File Number Total: \$2,006.15



State of Wisconsin / Department of Natural Resources

Tony Evers , Governor

Adam N Payne , Secretary

5/22/2023

Chapter 70.114 - Aids Payment Worksheet For Tax Year 2022(Payment Year 2023) - Payment Due January 31, 2023

1843 of 7056

FILE NO: FM 10439 *		DATE OF PURCHASE: 07/18/2017		GRANTOR: Ricky T Tomsen	
LEGAL DESCRIPTION: T25 R09-W S17 NWNW		PARCEL NO: 018-10420-8000		CONTROL NO: 134415	
40	\$65,065.54	0.89814802	\$58,438.48		
		0	\$0.00	STAT 999999	STATE OF WISCONSIN
		0.00438660	\$256.35	CNTY 18	EAU CLAIRE COUNTY
		0.00189120	\$110.52	MUNI 18018	TOWN OF PLEASANT VALLEY
		0.00948420	\$554.24	REG 611600	SCH D OF ELEVA-STRUM
		0.00076210	\$44.54	VTAE 000100	CHIPPEWA VALLEY VTAE DISTRICT
		Parcel Total:	\$965.65		
		File Number Total:	\$965.65		
		Municipality Total:	\$3,250.81		



State of Wisconsin / Department of Natural Resources

Tony Evers , Governor

Adam N Payne , Secretary

5/22/2023

Chapter 70.114 - Aids Payment Worksheet For Tax Year 2022(Payment Year 2023) - Payment Due January 31, 2023

1844 of 7056

DETAIL FOR TOWN OF UNION, EAU CLAIRE COUNTY

Acres	Est. Adjust. Purch. Price	Level of Assessment	Adjusted Local Value	Net Gen. Tax Rate	Calc. Aid Pay Amount	----- Taxing Jurisdiction -----		
						Type	Code	Description
FILE NO: NA 880 *		DATE OF PURCHASE: 10/06/2006				GRANTOR: HUNTSINGER FARMS INC		
LEGAL DESCRIPTION: T26 R10-W S03 NWNW				PARCEL NO: 022-1107-05-010		CONTROL NO: 96775		
40.14	\$49,791.12	0.72157885	\$35,928.22					
				0	\$0.00	STAT	999999	STATE OF WISCONSIN
				0.005301	\$190.45	CNTY	18	EAU CLAIRE COUNTY
				0.00120860	\$43.42	MUNI	18022	TOWN OF UNION
				0.00818210	\$293.97	REG	181554	SCH D OF EAU CLAIRE AREA
				0.000921	\$33.09	VTAE	000100	CHIPPEWA VALLEY VTAE DISTRICT
Parcel Total:					\$560.93			

LEGAL DESCRIPTION: T26 R10-W S03 SWNW				PARCEL NO: 022-1107-06-000		CONTROL NO: 96776		
40	\$77,074.62	0.72157885	\$55,615.42					
				0	\$0.00	STAT	999999	STATE OF WISCONSIN
				0.005301	\$294.82	CNTY	18	EAU CLAIRE COUNTY
				0.00120860	\$67.22	MUNI	18022	TOWN OF UNION
				0.00818210	\$455.05	REG	181554	SCH D OF EAU CLAIRE AREA
				0.000921	\$51.22	VTAE	000100	CHIPPEWA VALLEY VTAE DISTRICT
Parcel Total:					\$868.31			



State of Wisconsin / Department of Natural Resources

Tony Evers , Governor

Adam N Payne , Secretary

5/22/2023

Chapter 70.114 - Aids Payment Worksheet For Tax Year 2022(Payment Year 2023) - Payment Due January 31, 2023

1845 of 7056

LEGAL DESCRIPTION: T26 R10-W S03 GOV LOT 7				PARCEL NO: 022-1107-08-000			CONTROL NO: 96777		
51.55	\$117,998.60	0.72157885	\$85,145.29						
			0	\$0.00	STAT	999999	STATE OF WISCONSIN		
			0.005301	\$451.35	CNTY	18	EAU CLAIRE COUNTY		
			0.00120860	\$102.91	MUNI	18022	TOWN OF UNION		
			0.00818210	\$696.67	REG	181554	SCH D OF EAU CLAIRE AREA		
			0.000921	\$78.42	VTAE	000100	CHIPPEWA VALLEY VTAE DISTRICT		
Parcel Total:				\$1,329.35					

LEGAL DESCRIPTION: T26 R10-W S03 GOV LOT 6				PARCEL NO: 022-1107-09-000			CONTROL NO: 96778		
45.05	\$75,028.36	0.72157885	\$54,138.88						
			0	\$0.00	STAT	999999	STATE OF WISCONSIN		
			0.005301	\$286.99	CNTY	18	EAU CLAIRE COUNTY		
			0.00120860	\$65.43	MUNI	18022	TOWN OF UNION		
			0.00818210	\$442.97	REG	181554	SCH D OF EAU CLAIRE AREA		
			0.000921	\$49.86	VTAE	000100	CHIPPEWA VALLEY VTAE DISTRICT		
Parcel Total:				\$845.25					

LEGAL DESCRIPTION: T26 R10-W S04 NENE				PARCEL NO: 022-1107-10-000			CONTROL NO: 96779		
42.08	\$106,404.39	0.72157885	\$76,779.16						
			0	\$0.00	STAT	999999	STATE OF WISCONSIN		
			0.005301	\$407.00	CNTY	18	EAU CLAIRE COUNTY		
			0.00120860	\$92.80	MUNI	18022	TOWN OF UNION		
			0.00818210	\$628.22	REG	181554	SCH D OF EAU CLAIRE AREA		
			0.000921	\$70.71	VTAE	000100	CHIPPEWA VALLEY VTAE DISTRICT		
Parcel Total:				\$1,198.73					



State of Wisconsin / Department of Natural Resources

Tony Evers , Governor

Adam N Payne , Secretary

5/22/2023

Chapter 70.114 - Aids Payment Worksheet For Tax Year 2022(Payment Year 2023) - Payment Due January 31, 2023

1846 of 7056

LEGAL DESCRIPTION: T26 R10-W S04 GOV LOT 7	PARCEL NO: 022-1108-01-000	CONTROL NO: 96780
--	----------------------------	-------------------

32.35 \$107,768.57 0.72157885 \$77,763.52

0	\$0.00	STAT	999999	STATE OF WISCONSIN
0.005301	\$412.22	CNTY	18	EAU CLAIRE COUNTY
0.00120860	\$93.98	MUNI	18022	TOWN OF UNION
0.00818210	\$636.27	REG	181554	SCH D OF EAU CLAIRE AREA
0.000921	\$71.62	VTAE	000100	CHIPPEWA VALLEY VTAE DISTRICT

Parcel Total: \$1,214.09

LEGAL DESCRIPTION: T26 R10-W S03 GOV LOT 8	PARCEL NO: 022-1107-07-000	CONTROL NO: 96781
--	----------------------------	-------------------

26.9 \$154,149.25 0.72157885 \$111,230.84

0	\$0.00	STAT	999999	STATE OF WISCONSIN
0.005301	\$589.63	CNTY	18	EAU CLAIRE COUNTY
0.00120860	\$134.43	MUNI	18022	TOWN OF UNION
0.00818210	\$910.11	REG	181554	SCH D OF EAU CLAIRE AREA
0.000921	\$102.44	VTAE	000100	CHIPPEWA VALLEY VTAE DISTRICT

Parcel Total: \$1,736.61

LEGAL DESCRIPTION: T26 R10-W S04 GOV LOT 6	PARCEL NO: 022-1108-02-000	CONTROL NO: 96782
--	----------------------------	-------------------

45.5 \$60,022.43 0.72157885 \$43,310.92

0	\$0.00	STAT	999999	STATE OF WISCONSIN
0.005301	\$229.59	CNTY	18	EAU CLAIRE COUNTY
0.00120860	\$52.35	MUNI	18022	TOWN OF UNION
0.00818210	\$354.38	REG	181554	SCH D OF EAU CLAIRE AREA
0.000921	\$39.89	VTAE	000100	CHIPPEWA VALLEY VTAE DISTRICT

Parcel Total: \$676.21



State of Wisconsin / Department of Natural Resources

Tony Evers , Governor

Adam N Payne , Secretary

5/22/2023

Chapter 70.114 - Aids Payment Worksheet For Tax Year 2022(Payment Year 2023) - Payment Due
January 31, 2023

1847 of 7056

File Number Total: \$8,429.48

Municipality Total: \$8,429.48



State of Wisconsin / Department of Natural Resources

Tony Evers , Governor

Adam N Payne , Secretary

5/22/2023

Chapter 70.114 - Aids Payment Worksheet For Tax Year 2022(Payment Year 2023) - Payment Due January 31, 2023

1848 of 7056

DETAIL FOR VILLAGE OF FAIRCHILD, EAU CLAIRE COUNTY

Acres	Est. Adjust. Purch. Price	Level of Assessment	Adjusted Local Value	Net Gen. Tax Rate	Calc. Aid Pay Amount	----- Taxing Jurisdiction ----- Type	Code	Description
-------	------------------------------	------------------------	-------------------------	----------------------	-------------------------	---	------	-------------

FILE NO: PR 40154 *	DATE OF PURCHASE: 10/09/2012	GRANTOR: Eau Claire County
---------------------	------------------------------	----------------------------

LEGAL DESCRIPTION: T25 R05-W S34 PT OF NESW	PARCEL NO: 1801022505343100002	CONTROL NO: 125592
---	--------------------------------	--------------------

0.36	\$783.53	0.87131653	\$682.70					
				0	\$0.00	STAT	999999	STATE OF WISCONSIN
				0.00391140	\$2.67	CNTY	18	EAU CLAIRE COUNTY
				0.00492030	\$3.36	MUNI	18126	VILLAGE OF FAIRCHILD
				0.00882770	\$6.03	REG	614186	SCH D OF OSSEO-FAIRCHILD
				0.000740	\$0.51	VTAE	000100	CHIPPEWA VALLEY VTAE DISTRICT

Parcel Total:	\$12.57
---------------	---------

File Number Total:	\$12.57
--------------------	---------

Municipality Total:	\$12.57
---------------------	---------



State of Wisconsin / Department of Natural Resources

Tony Evers , Governor

Adam N Payne , Secretary

5/22/2023

Chapter 70.114 - Aids Payment Worksheet For Tax Year 2022(Payment Year 2023) - Payment Due January 31, 2023

1849 of 7056

DETAIL FOR CITY OF AUGUSTA, EAU CLAIRE COUNTY

Acres	Est. Adjust. Purch. Price	Level of Assessment	Adjusted Local Value	Net Gen. Tax Rate	Calc. Aid Pay Amount	Taxing Jurisdiction Type	Code	Description
FILE NO: O 118 *			DATE OF PURCHASE: 06/12/2000			GRANTOR: PIGEON FALLS STATE BANK		
LEGAL DESCRIPTION: T25 R06-W S05 BUELL'S ADD				PARCEL NO: 084408		CONTROL NO: 84408		
0.45	\$21,465.36	0.68535831	\$14,711.46					
				0	\$0.00	STAT	999999	STATE OF WISCONSIN
				0.00512230	\$75.36	CNTY	18	EAU CLAIRE COUNTY
				0.00684580	\$100.71	MUNI	18202	CITY OF AUGUSTA
				0.01542670	\$226.95	REG	180217	SCH D OF AUGUSTA
				0.00108210	\$15.92	VTAE	000100	CHIPPEWA VALLEY VTAE DISTRICT
Parcel Total:					\$418.94			

LEGAL DESCRIPTION: T25 R06-W S05 BUELL'S ADD				PARCEL NO: 084409		CONTROL NO: 84409		
0.45	\$21,465.36	0.68535831	\$14,711.46					
				0	\$0.00	STAT	999999	STATE OF WISCONSIN
				0.00512230	\$75.36	CNTY	18	EAU CLAIRE COUNTY
				0.00684580	\$100.71	MUNI	18202	CITY OF AUGUSTA
				0.01542670	\$226.95	REG	180217	SCH D OF AUGUSTA
				0.00108210	\$15.92	VTAE	000100	CHIPPEWA VALLEY VTAE DISTRICT
Parcel Total:					\$418.94			



State of Wisconsin / Department of Natural Resources

Tony Evers , Governor

Adam N Payne , Secretary

5/22/2023

Chapter 70.114 - Aids Payment Worksheet For Tax Year 2022(Payment Year 2023) - Payment Due January 31, 2023

1850 of 7056

LEGAL DESCRIPTION: T25 R06-W S05 BUELL'S ADD PARCEL NO: 084410 CONTROL NO: 84410

0.45 \$21,465.36 0.68535831 \$14,711.46

0 \$0.00 STAT 999999 STATE OF WISCONSIN

0.00512230 \$75.36 CNTY 18 EAU CLAIRE COUNTY

0.00684580 \$100.71 MUNI 18202 CITY OF AUGUSTA

0.01542670 \$226.95 REG 180217 SCH D OF AUGUSTA

0.00108210 \$15.92 VTAE 000100 CHIPPEWA VALLEY VTAE DISTRICT

Parcel Total: \$418.94

LEGAL DESCRIPTION: T25 R06-W S05 BUELL'S ADD PARCEL NO: 084411 CONTROL NO: 84411

0.48 \$21,465.36 0.68535831 \$14,711.46

0 \$0.00 STAT 999999 STATE OF WISCONSIN

0.00512230 \$75.36 CNTY 18 EAU CLAIRE COUNTY

0.00684580 \$100.71 MUNI 18202 CITY OF AUGUSTA

0.01542670 \$226.95 REG 180217 SCH D OF AUGUSTA

0.00108210 \$15.92 VTAE 000100 CHIPPEWA VALLEY VTAE DISTRICT

Parcel Total: \$418.94

File Number Total: \$1,675.76



State of Wisconsin / Department of Natural Resources

Tony Evers , Governor

Adam N Payne , Secretary

5/22/2023

Chapter 70.114 - Aids Payment Worksheet For Tax Year 2022(Payment Year 2023) - Payment Due January 31, 2023

1851 of 7056

FILE NO: O 80082 *				DATE OF PURCHASE: 11/22/2019				GRANTOR: Stetteland Holdings LLC			
LEGAL DESCRIPTION: T25 R06-W S05 Outlot 1, CSM 3084				PARCEL NO: 18202-2-250605-210-9004				CONTROL NO: 137022			
0.18	\$191.13	0.68535831	\$130.99								
			0	\$0.00	STAT	999999		STATE OF WISCONSIN			
			0.00512230	\$0.67	CNTY	18		EAU CLAIRE COUNTY			
			0.00684580	\$0.90	MUNI	18202		CITY OF AUGUSTA			
			0.01542670	\$2.02	REG	180217		SCH D OF AUGUSTA			
			0.00108210	\$0.14	VTAE	000100		CHIPPEWA VALLEY VTAE DISTRICT			
Parcel Total:				\$3.73							

File Number Total:	\$3.73										
--------------------	--------	--	--	--	--	--	--	--	--	--	--

FILE NO: O 80083 *				DATE OF PURCHASE: 12/27/2002				GRANTOR: City of Augusta			
LEGAL DESCRIPTION: T25 R06-W S05 PT OF NENW				PARCEL NO: 1820222506052100009				CONTROL NO: 138240			
0.41	\$16,439.76	0.68535831	\$11,267.13								
			0	\$0.00	STAT	999999		STATE OF WISCONSIN			
			0.00512230	\$57.71	CNTY	18		EAU CLAIRE COUNTY			
			0.00684580	\$77.13	MUNI	18202		CITY OF AUGUSTA			
			0.01542670	\$173.81	REG	180217		SCH D OF AUGUSTA			
			0.00108210	\$12.19	VTAE	000100		CHIPPEWA VALLEY VTAE DISTRICT			
			0	\$0.00	SEWR	188050		AUGUSTA MILL POND PRO & REHAB DISTRICT			
Parcel Total:				\$320.84							

File Number Total:	\$320.84										
--------------------	----------	--	--	--	--	--	--	--	--	--	--

Municipality Total:	\$2,000.33										
---------------------	------------	--	--	--	--	--	--	--	--	--	--



State of Wisconsin / Department of Natural Resources

Tony Evers , Governor

Adam N Payne , Secretary

5/22/2023

Chapter 70.114 - Aids Payment Worksheet For Tax Year 2022(Payment Year 2023) - Payment Due January 31, 2023

1852 of 7056

DETAIL FOR TOWN OF AURORA, FLORENCE COUNTY

Acres	Est. Adjust. Purch. Price	Level of Assessment	Adjusted Local Value	Net Gen. Tax Rate	Calc. Aid Pay Amount	----- Taxing Jurisdiction -----		
						Type	Code	Description
FILE NO: NA 596 *		DATE OF PURCHASE: 10/24/1995				GRANTOR: FLORENCE COUNTY		
LEGAL DESCRIPTION: T39 R19-E S30 NWSW				PARCEL NO: 2-806		CONTROL NO: 75967		
7.09	\$9,245.83	0.77321642	\$7,149.03					
				0	\$0.00	STAT	999999	STATE OF WISCONSIN
				0.00912820	\$65.26	CNTY	19	FLORENCE COUNTY
				0.00161660	\$11.56	MUNI	19002	TOWN OF AURORA
				0.00976870	\$69.84	REG	191855	SCH D OF FLORENCE COUNTY
				0.00079680	\$5.70	VTAE	001300	NORTHEAST WISCONSIN VTAE DISTRICT
Parcel Total:					\$152.36			

LEGAL DESCRIPTION: T39 R19-E S30 SWSW				PARCEL NO: 2-807		CONTROL NO: 75968		
7.23	\$9,426.42	0.77321642	\$7,288.66					
				0	\$0.00	STAT	999999	STATE OF WISCONSIN
				0.00912820	\$66.53	CNTY	19	FLORENCE COUNTY
				0.00161660	\$11.78	MUNI	19002	TOWN OF AURORA
				0.00976870	\$71.20	REG	191855	SCH D OF FLORENCE COUNTY
				0.00079680	\$5.81	VTAE	001300	NORTHEAST WISCONSIN VTAE DISTRICT
Parcel Total:					\$155.32			



State of Wisconsin / Department of Natural Resources

Tony Evers , Governor

Adam N Payne , Secretary

5/22/2023

Chapter 70.114 - Aids Payment Worksheet For Tax Year 2022(Payment Year 2023) - Payment Due January 31, 2023

1853 of 7056

LEGAL DESCRIPTION: T39 R19-E S30 SESW	PARCEL NO: 2-807	CONTROL NO: 75969
---------------------------------------	------------------	-------------------

40	\$51,881.41	0.77321642	\$40,115.56	
----	-------------	------------	-------------	--

0	\$0.00	STAT	999999	STATE OF WISCONSIN
0.00912820	\$366.18	CNTY	19	FLORENCE COUNTY
0.00161660	\$64.85	MUNI	19002	TOWN OF AURORA
0.00976870	\$391.88	REG	191855	SCH D OF FLORENCE COUNTY
0.00079680	\$31.96	VTAE	001300	NORTHEAST WISCONSIN VTAE DISTRICT

Parcel Total:	\$854.87
---------------	----------

LEGAL DESCRIPTION: T39 R19-E S30 NESW	PARCEL NO: 2-806	CONTROL NO: 75970
---------------------------------------	------------------	-------------------

40	\$51,881.41	0.77321642	\$40,115.56	
----	-------------	------------	-------------	--

0	\$0.00	STAT	999999	STATE OF WISCONSIN
0.00912820	\$366.18	CNTY	19	FLORENCE COUNTY
0.00161660	\$64.85	MUNI	19002	TOWN OF AURORA
0.00976870	\$391.88	REG	191855	SCH D OF FLORENCE COUNTY
0.00079680	\$31.96	VTAE	001300	NORTHEAST WISCONSIN VTAE DISTRICT

Parcel Total:	\$854.87
---------------	----------

LEGAL DESCRIPTION: T39 R19-E S20 SWSW	PARCEL NO: 2-765-0	CONTROL NO: 76021
---------------------------------------	--------------------	-------------------

40	\$51,881.41	0.77321642	\$40,115.56	
----	-------------	------------	-------------	--

0	\$0.00	STAT	999999	STATE OF WISCONSIN
0.00912820	\$366.18	CNTY	19	FLORENCE COUNTY
0.00161660	\$64.85	MUNI	19002	TOWN OF AURORA
0.00976870	\$391.88	REG	191855	SCH D OF FLORENCE COUNTY
0.00079680	\$31.96	VTAE	001300	NORTHEAST WISCONSIN VTAE DISTRICT

Parcel Total:	\$854.87
---------------	----------



State of Wisconsin / Department of Natural Resources

Tony Evers , Governor

Adam N Payne , Secretary

5/22/2023

Chapter 70.114 - Aids Payment Worksheet For Tax Year 2022(Payment Year 2023) - Payment Due January 31, 2023

1854 of 7056

LEGAL DESCRIPTION: T39 R19-E S20 SESW				PARCEL NO: 2-766-0				CONTROL NO: 76022	
40	\$51,881.41	0.77321642	\$40,115.56						
				0	\$0.00	STAT	999999	STATE OF WISCONSIN	
				0.00912820	\$366.18	CNTY	19	FLORENCE COUNTY	
				0.00161660	\$64.85	MUNI	19002	TOWN OF AURORA	
				0.00976870	\$391.88	REG	191855	SCH D OF FLORENCE COUNTY	
				0.00079680	\$31.96	VTAE	001300	NORTHEAST WISCONSIN VTAE DISTRICT	
Parcel Total:					\$854.87				

LEGAL DESCRIPTION: T39 R19-E S30 NESE				PARCEL NO: 2-808				CONTROL NO: 76026	
40	\$51,881.41	0.77321642	\$40,115.56						
				0	\$0.00	STAT	999999	STATE OF WISCONSIN	
				0.00912820	\$366.18	CNTY	19	FLORENCE COUNTY	
				0.00161660	\$64.85	MUNI	19002	TOWN OF AURORA	
				0.00976870	\$391.88	REG	191855	SCH D OF FLORENCE COUNTY	
				0.00079680	\$31.96	VTAE	001300	NORTHEAST WISCONSIN VTAE DISTRICT	
Parcel Total:					\$854.87				

LEGAL DESCRIPTION: T39 R19-E S30 NWSE				PARCEL NO: 2-809				CONTROL NO: 76027	
40	\$51,881.41	0.77321642	\$40,115.56						
				0	\$0.00	STAT	999999	STATE OF WISCONSIN	
				0.00912820	\$366.18	CNTY	19	FLORENCE COUNTY	
				0.00161660	\$64.85	MUNI	19002	TOWN OF AURORA	
				0.00976870	\$391.88	REG	191855	SCH D OF FLORENCE COUNTY	
				0.00079680	\$31.96	VTAE	001300	NORTHEAST WISCONSIN VTAE DISTRICT	
Parcel Total:					\$854.87				



State of Wisconsin / Department of Natural Resources

Tony Evers , Governor

Adam N Payne , Secretary

5/22/2023

Chapter 70.114 - Aids Payment Worksheet For Tax Year 2022(Payment Year 2023) - Payment Due January 31, 2023

1855 of 7056

LEGAL DESCRIPTION: T39 R19-E S30 SWSE				PARCEL NO: 2-810				CONTROL NO: 76028	
40	\$51,881.41	0.77321642	\$40,115.56						
				0	\$0.00	STAT	999999	STATE OF WISCONSIN	
				0.00912820	\$366.18	CNTY	19	FLORENCE COUNTY	
				0.00161660	\$64.85	MUNI	19002	TOWN OF AURORA	
				0.00976870	\$391.88	REG	191855	SCH D OF FLORENCE COUNTY	
				0.00079680	\$31.96	VTAE	001300	NORTHEAST WISCONSIN VTAE DISTRICT	
				Parcel Total:	\$854.87				

LEGAL DESCRIPTION: T39 R19-E S30 SESE				PARCEL NO: 1-811				CONTROL NO: 76029	
40	\$51,881.41	0.77321642	\$40,115.56						
				0	\$0.00	STAT	999999	STATE OF WISCONSIN	
				0.00912820	\$366.18	CNTY	19	FLORENCE COUNTY	
				0.00161660	\$64.85	MUNI	19002	TOWN OF AURORA	
				0.00976870	\$391.88	REG	191855	SCH D OF FLORENCE COUNTY	
				0.00079680	\$31.96	VTAE	001300	NORTHEAST WISCONSIN VTAE DISTRICT	
				Parcel Total:	\$854.87				

LEGAL DESCRIPTION: T39 R19-E S29 SESW				PARCEL NO: 2-795				CONTROL NO: 76030	
40	\$51,881.41	0.77321642	\$40,115.56						
				0	\$0.00	STAT	999999	STATE OF WISCONSIN	
				0.00912820	\$366.18	CNTY	19	FLORENCE COUNTY	
				0.00161660	\$64.85	MUNI	19002	TOWN OF AURORA	
				0.00976870	\$391.88	REG	191855	SCH D OF FLORENCE COUNTY	
				0.00079680	\$31.96	VTAE	001300	NORTHEAST WISCONSIN VTAE DISTRICT	
				Parcel Total:	\$854.87				



State of Wisconsin / Department of Natural Resources

Tony Evers , Governor

Adam N Payne , Secretary

5/22/2023

Chapter 70.114 - Aids Payment Worksheet For Tax Year 2022(Payment Year 2023) - Payment Due January 31, 2023

1856 of 7056

LEGAL DESCRIPTION: T39 R19-E S29 NESW	PARCEL NO: 2-792	CONTROL NO: 76031
---------------------------------------	------------------	-------------------

40 \$51,881.41 0.77321642 \$40,115.56

0 \$0.00 STAT 999999 STATE OF WISCONSIN

0.00912820 \$366.18 CNTY 19 FLORENCE COUNTY

0.00161660 \$64.85 MUNI 19002 TOWN OF AURORA

0.00976870 \$391.88 REG 191855 SCH D OF FLORENCE COUNTY

0.00079680 \$31.96 VTAE 001300 NORTHEAST WISCONSIN VTAE DISTRICT

Parcel Total: \$854.87

LEGAL DESCRIPTION: T39 R19-E S29 NWSW	PARCEL NO: 2-793	CONTROL NO: 76032
---------------------------------------	------------------	-------------------

40 \$51,881.41 0.77321642 \$40,115.56

0 \$0.00 STAT 999999 STATE OF WISCONSIN

0.00912820 \$366.18 CNTY 19 FLORENCE COUNTY

0.00161660 \$64.85 MUNI 19002 TOWN OF AURORA

0.00976870 \$391.88 REG 191855 SCH D OF FLORENCE COUNTY

0.00079680 \$31.96 VTAE 001300 NORTHEAST WISCONSIN VTAE DISTRICT

Parcel Total: \$854.87

LEGAL DESCRIPTION: T39 R19-E S29 SWSW	PARCEL NO: 2-794	CONTROL NO: 76033
---------------------------------------	------------------	-------------------

40 \$51,881.41 0.77321642 \$40,115.56

0 \$0.00 STAT 999999 STATE OF WISCONSIN

0.00912820 \$366.18 CNTY 19 FLORENCE COUNTY

0.00161660 \$64.85 MUNI 19002 TOWN OF AURORA

0.00976870 \$391.88 REG 191855 SCH D OF FLORENCE COUNTY

0.00079680 \$31.96 VTAE 001300 NORTHEAST WISCONSIN VTAE DISTRICT

Parcel Total: \$854.87



State of Wisconsin / Department of Natural Resources

Tony Evers , Governor

Adam N Payne , Secretary

5/22/2023

Chapter 70.114 - Aids Payment Worksheet For Tax Year 2022(Payment Year 2023) - Payment Due January 31, 2023

1857 of 7056

LEGAL DESCRIPTION: T39 R19-E S29 SWNW PARCEL NO: 2-790 CONTROL NO: 76034

40 \$51,881.41 0.77321642 \$40,115.56

0 \$0.00 STAT 999999 STATE OF WISCONSIN

0.00912820 \$366.18 CNTY 19 FLORENCE COUNTY

0.00161660 \$64.85 MUNI 19002 TOWN OF AURORA

0.00976870 \$391.88 REG 191855 SCH D OF FLORENCE COUNTY

0.00079680 \$31.96 VTAE 001300 NORTHEAST WISCONSIN VTAE DISTRICT

Parcel Total: \$854.87

LEGAL DESCRIPTION: T39 R19-E S29 NWNW PARCEL NO: 2-789 CONTROL NO: 76035

40 \$51,881.41 0.77321642 \$40,115.56

0 \$0.00 STAT 999999 STATE OF WISCONSIN

0.00912820 \$366.18 CNTY 19 FLORENCE COUNTY

0.00161660 \$64.85 MUNI 19002 TOWN OF AURORA

0.00976870 \$391.88 REG 191855 SCH D OF FLORENCE COUNTY

0.00079680 \$31.96 VTAE 001300 NORTHEAST WISCONSIN VTAE DISTRICT

Parcel Total: \$854.87

LEGAL DESCRIPTION: T39 R19-E S29 SWSE PARCEL NO: 2-798 CONTROL NO: 76036

40 \$51,881.41 0.77321642 \$40,115.56

0 \$0.00 STAT 999999 STATE OF WISCONSIN

0.00912820 \$366.18 CNTY 19 FLORENCE COUNTY

0.00161660 \$64.85 MUNI 19002 TOWN OF AURORA

0.00976870 \$391.88 REG 191855 SCH D OF FLORENCE COUNTY

0.00079680 \$31.96 VTAE 001300 NORTHEAST WISCONSIN VTAE DISTRICT

Parcel Total: \$854.87



State of Wisconsin / Department of Natural Resources

Tony Evers , Governor

Adam N Payne , Secretary

5/22/2023

Chapter 70.114 - Aids Payment Worksheet For Tax Year 2022(Payment Year 2023) - Payment Due January 31, 2023

1858 of 7056

LEGAL DESCRIPTION: T39 R19-E S31 SWNE	PARCEL NO: 2-814	CONTROL NO: 76037
---------------------------------------	------------------	-------------------

40	\$51,881.41	0.77321642	\$40,115.56	
----	-------------	------------	-------------	--

0	\$0.00	STAT	999999	STATE OF WISCONSIN
---	--------	------	--------	--------------------

0.00912820	\$366.18	CNTY	19	FLORENCE COUNTY
------------	----------	------	----	-----------------

0.00161660	\$64.85	MUNI	19002	TOWN OF AURORA
------------	---------	------	-------	----------------

0.00976870	\$391.88	REG	191855	SCH D OF FLORENCE COUNTY
------------	----------	-----	--------	--------------------------

0.00079680	\$31.96	VTAE	001300	NORTHEAST WISCONSIN VTAE DISTRICT
------------	---------	------	--------	-----------------------------------

Parcel Total:	\$854.87
---------------	----------

LEGAL DESCRIPTION: T39 R19-E S31 NWNE	PARCEL NO: 2-813	CONTROL NO: 76038
---------------------------------------	------------------	-------------------

40	\$51,881.41	0.77321642	\$40,115.56	
----	-------------	------------	-------------	--

0	\$0.00	STAT	999999	STATE OF WISCONSIN
---	--------	------	--------	--------------------

0.00912820	\$366.18	CNTY	19	FLORENCE COUNTY
------------	----------	------	----	-----------------

0.00161660	\$64.85	MUNI	19002	TOWN OF AURORA
------------	---------	------	-------	----------------

0.00976870	\$391.88	REG	191855	SCH D OF FLORENCE COUNTY
------------	----------	-----	--------	--------------------------

0.00079680	\$31.96	VTAE	001300	NORTHEAST WISCONSIN VTAE DISTRICT
------------	---------	------	--------	-----------------------------------

Parcel Total:	\$854.87
---------------	----------

LEGAL DESCRIPTION: T39 R19-E S31 NENE	PARCEL NO: 2-812	CONTROL NO: 76039
---------------------------------------	------------------	-------------------

40	\$51,881.41	0.77321642	\$40,115.56	
----	-------------	------------	-------------	--

0	\$0.00	STAT	999999	STATE OF WISCONSIN
---	--------	------	--------	--------------------

0.00912820	\$366.18	CNTY	19	FLORENCE COUNTY
------------	----------	------	----	-----------------

0.00161660	\$64.85	MUNI	19002	TOWN OF AURORA
------------	---------	------	-------	----------------

0.00976870	\$391.88	REG	191855	SCH D OF FLORENCE COUNTY
------------	----------	-----	--------	--------------------------

0.00079680	\$31.96	VTAE	001300	NORTHEAST WISCONSIN VTAE DISTRICT
------------	---------	------	--------	-----------------------------------

Parcel Total:	\$854.87
---------------	----------



State of Wisconsin / Department of Natural Resources

Tony Evers , Governor

Adam N Payne , Secretary

5/22/2023

Chapter 70.114 - Aids Payment Worksheet For Tax Year 2022(Payment Year 2023) - Payment Due January 31, 2023

1859 of 7056

LEGAL DESCRIPTION: T39 R19-E S31 SENE	PARCEL NO: 2-815	CONTROL NO: 76040
---------------------------------------	------------------	-------------------

40	\$51,881.41	0.77321642	\$40,115.56	
----	-------------	------------	-------------	--

0	\$0.00	STAT	999999	STATE OF WISCONSIN
0.00912820	\$366.18	CNTY	19	FLORENCE COUNTY
0.00161660	\$64.85	MUNI	19002	TOWN OF AURORA
0.00976870	\$391.88	REG	191855	SCH D OF FLORENCE COUNTY
0.00079680	\$31.96	VTAE	001300	NORTHEAST WISCONSIN VTAE DISTRICT

Parcel Total:	\$854.87
---------------	----------

LEGAL DESCRIPTION: T39 R19-E S32 SENE	PARCEL NO: 2-827	CONTROL NO: 76041
---------------------------------------	------------------	-------------------

40	\$51,881.41	0.77321642	\$40,115.56	
----	-------------	------------	-------------	--

0	\$0.00	STAT	999999	STATE OF WISCONSIN
0.00912820	\$366.18	CNTY	19	FLORENCE COUNTY
0.00161660	\$64.85	MUNI	19002	TOWN OF AURORA
0.00976870	\$391.88	REG	191855	SCH D OF FLORENCE COUNTY
0.00079680	\$31.96	VTAE	001300	NORTHEAST WISCONSIN VTAE DISTRICT

Parcel Total:	\$854.87
---------------	----------

LEGAL DESCRIPTION: T39 R19-E S32 NENE	PARCEL NO: 2-824	CONTROL NO: 76042
---------------------------------------	------------------	-------------------

40	\$51,881.41	0.77321642	\$40,115.56	
----	-------------	------------	-------------	--

0	\$0.00	STAT	999999	STATE OF WISCONSIN
0.00912820	\$366.18	CNTY	19	FLORENCE COUNTY
0.00161660	\$64.85	MUNI	19002	TOWN OF AURORA
0.00976870	\$391.88	REG	191855	SCH D OF FLORENCE COUNTY
0.00079680	\$31.96	VTAE	001300	NORTHEAST WISCONSIN VTAE DISTRICT

Parcel Total:	\$854.87
---------------	----------



State of Wisconsin / Department of Natural Resources

Tony Evers , Governor

Adam N Payne , Secretary

5/22/2023

Chapter 70.114 - Aids Payment Worksheet For Tax Year 2022(Payment Year 2023) - Payment Due January 31, 2023

1860 of 7056

LEGAL DESCRIPTION: T39 R19-E S32 NWNW PARCEL NO: 2-825 CONTROL NO: 76043

40 \$51,881.41 0.77321642 \$40,115.56

0 \$0.00 STAT 999999 STATE OF WISCONSIN

0.00912820 \$366.18 CNTY 19 FLORENCE COUNTY

0.00161660 \$64.85 MUNI 19002 TOWN OF AURORA

0.00976870 \$391.88 REG 191855 SCH D OF FLORENCE COUNTY

0.00079680 \$31.96 VTAE 001300 NORTHEAST WISCONSIN VTAE DISTRICT

Parcel Total: \$854.87

LEGAL DESCRIPTION: T39 R19-E S32 NWNW PARCEL NO: 2-829 CONTROL NO: 76044

40 \$51,881.41 0.77321642 \$40,115.56

0 \$0.00 STAT 999999 STATE OF WISCONSIN

0.00912820 \$366.18 CNTY 19 FLORENCE COUNTY

0.00161660 \$64.85 MUNI 19002 TOWN OF AURORA

0.00976870 \$391.88 REG 191855 SCH D OF FLORENCE COUNTY

0.00079680 \$31.96 VTAE 001300 NORTHEAST WISCONSIN VTAE DISTRICT

Parcel Total: \$854.87

LEGAL DESCRIPTION: T39 R19-E S32 SWNW PARCEL NO: 2-830 CONTROL NO: 76045

40 \$51,881.41 0.77321642 \$40,115.56

0 \$0.00 STAT 999999 STATE OF WISCONSIN

0.00912820 \$366.18 CNTY 19 FLORENCE COUNTY

0.00161660 \$64.85 MUNI 19002 TOWN OF AURORA

0.00976870 \$391.88 REG 191855 SCH D OF FLORENCE COUNTY

0.00079680 \$31.96 VTAE 001300 NORTHEAST WISCONSIN VTAE DISTRICT

Parcel Total: \$854.87



State of Wisconsin / Department of Natural Resources

Tony Evers , Governor

Adam N Payne , Secretary

5/22/2023

Chapter 70.114 - Aids Payment Worksheet For Tax Year 2022(Payment Year 2023) - Payment Due January 31, 2023

1861 of 7056

LEGAL DESCRIPTION: T39 R19-E S32 SENW				PARCEL NO: 2-831				CONTROL NO: 76046	
40	\$51,881.41	0.77321642	\$40,115.56						
				0	\$0.00	STAT	999999	STATE OF WISCONSIN	
				0.00912820	\$366.18	CNTY	19	FLORENCE COUNTY	
				0.00161660	\$64.85	MUNI	19002	TOWN OF AURORA	
				0.00976870	\$391.88	REG	191855	SCH D OF FLORENCE COUNTY	
				0.00079680	\$31.96	VTAE	001300	NORTHEAST WISCONSIN VTAE DISTRICT	
Parcel Total:					\$854.87				

LEGAL DESCRIPTION: T39 R19-E S32 NENW				PARCEL NO: 2-828				CONTROL NO: 76047	
40	\$51,881.41	0.77321642	\$40,115.56						
				0	\$0.00	STAT	999999	STATE OF WISCONSIN	
				0.00912820	\$366.18	CNTY	19	FLORENCE COUNTY	
				0.00161660	\$64.85	MUNI	19002	TOWN OF AURORA	
				0.00976870	\$391.88	REG	191855	SCH D OF FLORENCE COUNTY	
				0.00079680	\$31.96	VTAE	001300	NORTHEAST WISCONSIN VTAE DISTRICT	
Parcel Total:					\$854.87				

LEGAL DESCRIPTION: T39 R19-E S32 SWNE				PARCEL NO: 2-826				CONTROL NO: 76048	
40	\$51,881.41	0.77321642	\$40,115.56						
				0	\$0.00	STAT	999999	STATE OF WISCONSIN	
				0.00912820	\$366.18	CNTY	19	FLORENCE COUNTY	
				0.00161660	\$64.85	MUNI	19002	TOWN OF AURORA	
				0.00976870	\$391.88	REG	191855	SCH D OF FLORENCE COUNTY	
				0.00079680	\$31.96	VTAE	001300	NORTHEAST WISCONSIN VTAE DISTRICT	
Parcel Total:					\$854.87				



State of Wisconsin / Department of Natural Resources

Tony Evers , Governor

Adam N Payne , Secretary

5/22/2023

Chapter 70.114 - Aids Payment Worksheet For Tax Year 2022(Payment Year 2023) - Payment Due January 31, 2023

1862 of 7056

File Number Total: \$23,389.17

FILE NO: NA 702 *

DATE OF PURCHASE: 03/16/2000

GRANTOR: FLORENCE COUNTY

LEGAL DESCRIPTION: T39 R19-E S19 SESE

PARCEL NO: 2-760

CONTROL NO: 84154

40 \$82,117.08 0.77321642 \$63,494.28

0 \$0.00 STAT 999999 STATE OF WISCONSIN

0.00912820 \$579.59 CNTY 19 FLORENCE COUNTY

0.00161660 \$102.64 MUNI 19002 TOWN OF AURORA

0.00976870 \$620.26 REG 191855 SCH D OF FLORENCE COUNTY

0.00079680 \$50.59 VTAE 001300 NORTHEAST WISCONSIN VTAE DISTRICT

Parcel Total: \$1,353.08

LEGAL DESCRIPTION: T39 R19-E S19 SWSE

PARCEL NO: 2-759

CONTROL NO: 84155

40 \$82,117.08 0.77321642 \$63,494.28

0 \$0.00 STAT 999999 STATE OF WISCONSIN

0.00912820 \$579.59 CNTY 19 FLORENCE COUNTY

0.00161660 \$102.64 MUNI 19002 TOWN OF AURORA

0.00976870 \$620.26 REG 191855 SCH D OF FLORENCE COUNTY

0.00079680 \$50.59 VTAE 001300 NORTHEAST WISCONSIN VTAE DISTRICT

Parcel Total: \$1,353.08



State of Wisconsin / Department of Natural Resources

Tony Evers , Governor

Adam N Payne , Secretary

5/22/2023

Chapter 70.114 - Aids Payment Worksheet For Tax Year 2022(Payment Year 2023) - Payment Due January 31, 2023

1863 of 7056

LEGAL DESCRIPTION: T39 R19-E S30 NENE	PARCEL NO: 2-808	CONTROL NO: 84156
---------------------------------------	------------------	-------------------

40	\$82,117.08	0.77321642	\$63,494.28	
----	-------------	------------	-------------	--

0	\$0.00	STAT	999999	STATE OF WISCONSIN
---	--------	------	--------	--------------------

0.00912820	\$579.59	CNTY	19	FLORENCE COUNTY
------------	----------	------	----	-----------------

0.00161660	\$102.64	MUNI	19002	TOWN OF AURORA
------------	----------	------	-------	----------------

0.00976870	\$620.26	REG	191855	SCH D OF FLORENCE COUNTY
------------	----------	-----	--------	--------------------------

0.00079680	\$50.59	VTAE	001300	NORTHEAST WISCONSIN VTAE DISTRICT
------------	---------	------	--------	-----------------------------------

Parcel Total:	\$1,353.08
---------------	------------

LEGAL DESCRIPTION: T39 R19-E S30 NWNE	PARCEL NO: 2-809	CONTROL NO: 84157
---------------------------------------	------------------	-------------------

40	\$82,117.08	0.77321642	\$63,494.28	
----	-------------	------------	-------------	--

0	\$0.00	STAT	999999	STATE OF WISCONSIN
---	--------	------	--------	--------------------

0.00912820	\$579.59	CNTY	19	FLORENCE COUNTY
------------	----------	------	----	-----------------

0.00161660	\$102.64	MUNI	19002	TOWN OF AURORA
------------	----------	------	-------	----------------

0.00976870	\$620.26	REG	191855	SCH D OF FLORENCE COUNTY
------------	----------	-----	--------	--------------------------

0.00079680	\$50.59	VTAE	001300	NORTHEAST WISCONSIN VTAE DISTRICT
------------	---------	------	--------	-----------------------------------

Parcel Total:	\$1,353.08
---------------	------------

LEGAL DESCRIPTION: T39 R19-E S30 SENE	PARCEL NO: 2-811	CONTROL NO: 84158
---------------------------------------	------------------	-------------------

40	\$82,117.08	0.77321642	\$63,494.28	
----	-------------	------------	-------------	--

0	\$0.00	STAT	999999	STATE OF WISCONSIN
---	--------	------	--------	--------------------

0.00912820	\$579.59	CNTY	19	FLORENCE COUNTY
------------	----------	------	----	-----------------

0.00161660	\$102.64	MUNI	19002	TOWN OF AURORA
------------	----------	------	-------	----------------

0.00976870	\$620.26	REG	191855	SCH D OF FLORENCE COUNTY
------------	----------	-----	--------	--------------------------

0.00079680	\$50.59	VTAE	001300	NORTHEAST WISCONSIN VTAE DISTRICT
------------	---------	------	--------	-----------------------------------

Parcel Total:	\$1,353.08
---------------	------------



State of Wisconsin / Department of Natural Resources

Tony Evers , Governor

Adam N Payne , Secretary

5/22/2023

Chapter 70.114 - Aids Payment Worksheet For Tax Year 2022(Payment Year 2023) - Payment Due January 31, 2023

1864 of 7056

LEGAL DESCRIPTION: T39 R19-E S30 SWNE				PARCEL NO: 2-810				CONTROL NO: 84159			
40	\$82,117.08	0.77321642	\$63,494.28								
				0	\$0.00	STAT	999999	STATE OF WISCONSIN			
				0.00912820	\$579.59	CNTY	19	FLORENCE COUNTY			
				0.00161660	\$102.64	MUNI	19002	TOWN OF AURORA			
				0.00976870	\$620.26	REG	191855	SCH D OF FLORENCE COUNTY			
				0.00079680	\$50.59	VTAE	001300	NORTHEAST WISCONSIN VTAE DISTRICT			
				Parcel Total:	\$1,353.08						

LEGAL DESCRIPTION: T39 R19-E S30 NENW				PARCEL NO: 2-804				CONTROL NO: 84160			
40	\$82,122.84	0.77321642	\$63,498.73								
				0	\$0.00	STAT	999999	STATE OF WISCONSIN			
				0.00912820	\$579.63	CNTY	19	FLORENCE COUNTY			
				0.00161660	\$102.65	MUNI	19002	TOWN OF AURORA			
				0.00976870	\$620.30	REG	191855	SCH D OF FLORENCE COUNTY			
				0.00079680	\$50.60	VTAE	001300	NORTHEAST WISCONSIN VTAE DISTRICT			
				Parcel Total:	\$1,353.18						

LEGAL DESCRIPTION: T39 R19-E S31 NENW				PARCEL NO: 2-816				CONTROL NO: 84161			
40	\$82,119.00	0.77321642	\$63,495.76								
				0	\$0.00	STAT	999999	STATE OF WISCONSIN			
				0.00912820	\$579.60	CNTY	19	FLORENCE COUNTY			
				0.00161660	\$102.65	MUNI	19002	TOWN OF AURORA			
				0.00976870	\$620.27	REG	191855	SCH D OF FLORENCE COUNTY			
				0.00079680	\$50.59	VTAE	001300	NORTHEAST WISCONSIN VTAE DISTRICT			
				Parcel Total:	\$1,353.11						



State of Wisconsin / Department of Natural Resources

Tony Evers , Governor

Adam N Payne , Secretary

5/22/2023

Chapter 70.114 - Aids Payment Worksheet For Tax Year 2022(Payment Year 2023) - Payment Due January 31, 2023

1865 of 7056

LEGAL DESCRIPTION: T39 R19-E S31 SENW	PARCEL NO: 2-817	CONTROL NO: 84162
---------------------------------------	------------------	-------------------

40	\$82,122.84	0.77321642	\$63,498.73	
----	-------------	------------	-------------	--

0	\$0.00	STAT	999999	STATE OF WISCONSIN
0.00912820	\$579.63	CNTY	19	FLORENCE COUNTY
0.00161660	\$102.65	MUNI	19002	TOWN OF AURORA
0.00976870	\$620.30	REG	191855	SCH D OF FLORENCE COUNTY
0.00079680	\$50.60	VTAE	001300	NORTHEAST WISCONSIN VTAE DISTRICT

Parcel Total:	\$1,353.18
---------------	------------

LEGAL DESCRIPTION: T39 R19-E S30 FRAC NWNW	PARCEL NO: 085453	CONTROL NO: 85453
--	-------------------	-------------------

6.81	\$13,976.72	0.77321642	\$10,807.03	
------	-------------	------------	-------------	--

0	\$0.00	STAT	999999	STATE OF WISCONSIN
0.00912820	\$98.65	CNTY	19	FLORENCE COUNTY
0.00161660	\$17.47	MUNI	19002	TOWN OF AURORA
0.00976870	\$105.57	REG	191855	SCH D OF FLORENCE COUNTY
0.00079680	\$8.61	VTAE	001300	NORTHEAST WISCONSIN VTAE DISTRICT

Parcel Total:	\$230.30
---------------	----------

LEGAL DESCRIPTION: T39 R19-E S31 FRAC NWNW	PARCEL NO: 085454	CONTROL NO: 85454
--	-------------------	-------------------

7.08	\$14,533.49	0.77321642	\$11,237.53	
------	-------------	------------	-------------	--

0	\$0.00	STAT	999999	STATE OF WISCONSIN
0.00912820	\$102.58	CNTY	19	FLORENCE COUNTY
0.00161660	\$18.17	MUNI	19002	TOWN OF AURORA
0.00976870	\$109.78	REG	191855	SCH D OF FLORENCE COUNTY
0.00079680	\$8.95	VTAE	001300	NORTHEAST WISCONSIN VTAE DISTRICT

Parcel Total:	\$239.48
---------------	----------



State of Wisconsin / Department of Natural Resources

Tony Evers , Governor

Adam N Payne , Secretary

5/22/2023

Chapter 70.114 - Aids Payment Worksheet For Tax Year 2022(Payment Year 2023) - Payment Due January 31, 2023

1866 of 7056

LEGAL DESCRIPTION: T39 R19-E S31 FRAC SWNW				PARCEL NO: 085455				CONTROL NO: 85455			
6.73	\$13,813.53	0.77321642	\$10,680.85								
				0	\$0.00	STAT	999999	STATE OF WISCONSIN			
				0.00912820	\$97.50	CNTY	19	FLORENCE COUNTY			
				0.00161660	\$17.27	MUNI	19002	TOWN OF AURORA			
				0.00976870	\$104.34	REG	191855	SCH D OF FLORENCE COUNTY			
				0.00079680	\$8.51	VTAE	001300	NORTHEAST WISCONSIN VTAE DISTRICT			
Parcel Total:					\$227.62						

File Number Total:					\$12,875.35						
--------------------	--	--	--	--	-------------	--	--	--	--	--	--

FILE NO: NA 803 *				DATE OF PURCHASE: 10/15/2004				GRANTOR: FLORENCE COUNTY			
LEGAL DESCRIPTION: T39 R19-E S20 SWSE				PARCEL NO: 092515				CONTROL NO: 92515			
40	\$85,407.18	0.77321642	\$66,038.24								
				0	\$0.00	STAT	999999	STATE OF WISCONSIN			
				0.00912820	\$602.81	CNTY	19	FLORENCE COUNTY			
				0.00161660	\$106.76	MUNI	19002	TOWN OF AURORA			
				0.00976870	\$645.11	REG	191855	SCH D OF FLORENCE COUNTY			
				0.00079680	\$52.62	VTAE	001300	NORTHEAST WISCONSIN VTAE DISTRICT			
Parcel Total:					\$1,407.30						



State of Wisconsin / Department of Natural Resources

Tony Evers , Governor

Adam N Payne , Secretary

5/22/2023

Chapter 70.114 - Aids Payment Worksheet For Tax Year 2022(Payment Year 2023) - Payment Due January 31, 2023

1867 of 7056

LEGAL DESCRIPTION: T39 R19-E S20 SESE				PARCEL NO: 092516				CONTROL NO: 92516	
40	\$85,407.18	0.77321642	\$66,038.24	0	\$0.00	STAT	999999	STATE OF WISCONSIN	
				0.00912820	\$602.81	CNTY	19	FLORENCE COUNTY	
				0.00161660	\$106.76	MUNI	19002	TOWN OF AURORA	
				0.00976870	\$645.11	REG	191855	SCH D OF FLORENCE COUNTY	
				0.00079680	\$52.62	VTAE	001300	NORTHEAST WISCONSIN VTAE DISTRICT	
Parcel Total:				\$1,407.30					

LEGAL DESCRIPTION: T39 R19-E S28 NENW				PARCEL NO: 092517				CONTROL NO: 92517	
40	\$85,407.18	0.77321642	\$66,038.24	0	\$0.00	STAT	999999	STATE OF WISCONSIN	
				0.00912820	\$602.81	CNTY	19	FLORENCE COUNTY	
				0.00161660	\$106.76	MUNI	19002	TOWN OF AURORA	
				0.00976870	\$645.11	REG	191855	SCH D OF FLORENCE COUNTY	
				0.00079680	\$52.62	VTAE	001300	NORTHEAST WISCONSIN VTAE DISTRICT	
Parcel Total:				\$1,407.30					

LEGAL DESCRIPTION: T39 R19-E S28 NWNW				PARCEL NO: 092518				CONTROL NO: 92518	
40	\$85,407.18	0.77321642	\$66,038.24	0	\$0.00	STAT	999999	STATE OF WISCONSIN	
				0.00912820	\$602.81	CNTY	19	FLORENCE COUNTY	
				0.00161660	\$106.76	MUNI	19002	TOWN OF AURORA	
				0.00976870	\$645.11	REG	191855	SCH D OF FLORENCE COUNTY	
				0.00079680	\$52.62	VTAE	001300	NORTHEAST WISCONSIN VTAE DISTRICT	
Parcel Total:				\$1,407.30					



State of Wisconsin / Department of Natural Resources

Tony Evers , Governor

Adam N Payne , Secretary

5/22/2023

Chapter 70.114 - Aids Payment Worksheet For Tax Year 2022(Payment Year 2023) - Payment Due January 31, 2023

1868 of 7056

LEGAL DESCRIPTION: T39 R19-E S30 PT OF SENW				PARCEL NO: 092519			CONTROL NO: 92519		
43.47	\$92,759.06	0.77321642	\$71,722.83						
				0	\$0.00	STAT	999999	STATE OF WISCONSIN	
				0.00912820	\$654.70	CNTY	19	FLORENCE COUNTY	
				0.00161660	\$115.95	MUNI	19002	TOWN OF AURORA	
				0.00976870	\$700.64	REG	191855	SCH D OF FLORENCE COUNTY	
				0.00079680	\$57.15	VTAE	001300	NORTHEAST WISCONSIN VTAE DISTRICT	
Parcel Total:				\$1,528.44					

LEGAL DESCRIPTION: T39 R19-E S30 PT OF SWNW				PARCEL NO: 092520			CONTROL NO: 92520		
43.47	\$46,380.42	0.77321642	\$35,862.10						
				0	\$0.00	STAT	999999	STATE OF WISCONSIN	
				0.00912820	\$327.36	CNTY	19	FLORENCE COUNTY	
				0.00161660	\$57.97	MUNI	19002	TOWN OF AURORA	
				0.00976870	\$350.33	REG	191855	SCH D OF FLORENCE COUNTY	
				0.00079680	\$28.57	VTAE	001300	NORTHEAST WISCONSIN VTAE DISTRICT	
Parcel Total:				\$764.23					

LEGAL DESCRIPTION: T39 R19-E S29 PT OF NENW				PARCEL NO: 095003			CONTROL NO: 95003		
40	\$47,215.76	0.77321642	\$36,508.00						
				0	\$0.00	STAT	999999	STATE OF WISCONSIN	
				0.00912820	\$333.25	CNTY	19	FLORENCE COUNTY	
				0.00161660	\$59.02	MUNI	19002	TOWN OF AURORA	
				0.00976870	\$356.64	REG	191855	SCH D OF FLORENCE COUNTY	
				0.00079680	\$29.09	VTAE	001300	NORTHEAST WISCONSIN VTAE DISTRICT	
Parcel Total:				\$778.00					



State of Wisconsin / Department of Natural Resources

Tony Evers , Governor

Adam N Payne , Secretary

5/22/2023

Chapter 70.114 - Aids Payment Worksheet For Tax Year 2022(Payment Year 2023) - Payment Due January 31, 2023

1869 of 7056

File Number Total: \$8,699.87

FILE NO: NA 911 *

DATE OF PURCHASE: 09/28/2007

GRANTOR: WI ELECTRIC POWER COMPANY

LEGAL DESCRIPTION: T39 R19-E S19 NWSW

PARCEL NO: 002-00758-0000

CONTROL NO: 98168

40 \$56,861.17 0.77321642 \$43,965.99

0 \$0.00 STAT 999999 STATE OF WISCONSIN

0.00912820 \$401.33 CNTY 19 FLORENCE COUNTY

0.00161660 \$71.07 MUNI 19002 TOWN OF AURORA

0.00976870 \$429.49 REG 191855 SCH D OF FLORENCE COUNTY

0.00079680 \$35.03 VTAE 001300 NORTHEAST WISCONSIN VTAE DISTRICT

Parcel Total: \$936.92

LEGAL DESCRIPTION: T39 R19-E S20 NWSW

PARCEL NO: 002-00764-0000

CONTROL NO: 98169

39.9 \$56,861.17 0.77321642 \$43,965.99

0 \$0.00 STAT 999999 STATE OF WISCONSIN

0.00912820 \$401.33 CNTY 19 FLORENCE COUNTY

0.00161660 \$71.07 MUNI 19002 TOWN OF AURORA

0.00976870 \$429.49 REG 191855 SCH D OF FLORENCE COUNTY

0.00079680 \$35.03 VTAE 001300 NORTHEAST WISCONSIN VTAE DISTRICT

Parcel Total: \$936.92



State of Wisconsin / Department of Natural Resources

Tony Evers , Governor

Adam N Payne , Secretary

5/22/2023

Chapter 70.114 - Aids Payment Worksheet For Tax Year 2022(Payment Year 2023) - Payment Due January 31, 2023

1870 of 7056

LEGAL DESCRIPTION: T39 R19-E S28 SWNW	PARCEL NO: 002-00778-0000	CONTROL NO: 98170
---------------------------------------	---------------------------	-------------------

39.9	\$56,861.17	0.77321642	\$43,965.99	
------	-------------	------------	-------------	--

0	\$0.00	STAT	999999	STATE OF WISCONSIN
---	--------	------	--------	--------------------

0.00912820	\$401.33	CNTY	19	FLORENCE COUNTY
------------	----------	------	----	-----------------

0.00161660	\$71.07	MUNI	19002	TOWN OF AURORA
------------	---------	------	-------	----------------

0.00976870	\$429.49	REG	191855	SCH D OF FLORENCE COUNTY
------------	----------	-----	--------	--------------------------

0.00079680	\$35.03	VTAE	001300	NORTHEAST WISCONSIN VTAE DISTRICT
------------	---------	------	--------	-----------------------------------

Parcel Total:	\$936.92
---------------	----------

LEGAL DESCRIPTION: T39 R19-E S33 NWSW	PARCEL NO: 002-00843-0000	CONTROL NO: 98171
---------------------------------------	---------------------------	-------------------

40	\$56,861.17	0.77321642	\$43,965.99	
----	-------------	------------	-------------	--

0	\$0.00	STAT	999999	STATE OF WISCONSIN
---	--------	------	--------	--------------------

0.00912820	\$401.33	CNTY	19	FLORENCE COUNTY
------------	----------	------	----	-----------------

0.00161660	\$71.07	MUNI	19002	TOWN OF AURORA
------------	---------	------	-------	----------------

0.00976870	\$429.49	REG	191855	SCH D OF FLORENCE COUNTY
------------	----------	-----	--------	--------------------------

0.00079680	\$35.03	VTAE	001300	NORTHEAST WISCONSIN VTAE DISTRICT
------------	---------	------	--------	-----------------------------------

Parcel Total:	\$936.92
---------------	----------

LEGAL DESCRIPTION: T39 R19-E S33 SESW	PARCEL NO: 002-00845-0000	CONTROL NO: 98172
---------------------------------------	---------------------------	-------------------

40	\$56,861.17	0.77321642	\$43,965.99	
----	-------------	------------	-------------	--

0	\$0.00	STAT	999999	STATE OF WISCONSIN
---	--------	------	--------	--------------------

0.00912820	\$401.33	CNTY	19	FLORENCE COUNTY
------------	----------	------	----	-----------------

0.00161660	\$71.07	MUNI	19002	TOWN OF AURORA
------------	---------	------	-------	----------------

0.00976870	\$429.49	REG	191855	SCH D OF FLORENCE COUNTY
------------	----------	-----	--------	--------------------------

0.00079680	\$35.03	VTAE	001300	NORTHEAST WISCONSIN VTAE DISTRICT
------------	---------	------	--------	-----------------------------------

Parcel Total:	\$936.92
---------------	----------



State of Wisconsin / Department of Natural Resources

Tony Evers , Governor

Adam N Payne , Secretary

5/22/2023

Chapter 70.114 - Aids Payment Worksheet For Tax Year 2022(Payment Year 2023) - Payment Due January 31, 2023

1871 of 7056

LEGAL DESCRIPTION: T39 R19-E S33 SWSW	PARCEL NO: 002-00844-0000	CONTROL NO: 98173
---------------------------------------	---------------------------	-------------------

40 \$56,861.17 0.77321642 \$43,965.99

0 \$0.00 STAT 999999 STATE OF WISCONSIN

0.00912820 \$401.33 CNTY 19 FLORENCE COUNTY

0.00161660 \$71.07 MUNI 19002 TOWN OF AURORA

0.00976870 \$429.49 REG 191855 SCH D OF FLORENCE COUNTY

0.00079680 \$35.03 VTAE 001300 NORTHEAST WISCONSIN VTAE DISTRICT

Parcel Total: \$936.92

File Number Total: \$5,621.52

Municipality Total: \$50,585.91



State of Wisconsin / Department of Natural Resources

Tony Evers , Governor

Adam N Payne , Secretary

5/22/2023

Chapter 70.114 - Aids Payment Worksheet For Tax Year 2022(Payment Year 2023) - Payment Due January 31, 2023

1872 of 7056

DETAIL FOR TOWN OF COMMONWEALTH, FLORENCE COUNTY

Acres	Est. Adjust. Purch. Price	Level of Assessment	Adjusted Local Value	Net Gen. Tax Rate	Calc. Aid Pay Amount	----- Taxing Jurisdiction -----		
						Type	Code	Description
FILE NO: NA 596 *			DATE OF PURCHASE: 10/24/1995			GRANTOR: FLORENCE COUNTY		
LEGAL DESCRIPTION: T39 R18-E S12 PT GV LT 5				PARCEL NO: 4-512		CONTROL NO: 75957		
40	\$79,395.92	0.71641435	\$56,880.38					
				0	\$0.00	STAT	999999	STATE OF WISCONSIN
				0.00955090	\$543.26	CNTY	19	FLORENCE COUNTY
				0.00028780	\$16.37	MUNI	19004	TOWN OF COMMONWEALTH
				0.01022110	\$581.38	REG	191855	SCH D OF FLORENCE COUNTY
				0.00083360	\$47.42	VTAE	001300	NORTHEAST WISCONSIN VTAE DISTRICT
Parcel Total:					\$1,188.43			

LEGAL DESCRIPTION: T39 R18-E S12 SWSW				PARCEL NO: 4-514		CONTROL NO: 76049		
40	\$79,395.92	0.71641435	\$56,880.38					
				0	\$0.00	STAT	999999	STATE OF WISCONSIN
				0.00955090	\$543.26	CNTY	19	FLORENCE COUNTY
				0.00028780	\$16.37	MUNI	19004	TOWN OF COMMONWEALTH
				0.01022110	\$581.38	REG	191855	SCH D OF FLORENCE COUNTY
				0.00083360	\$47.42	VTAE	001300	NORTHEAST WISCONSIN VTAE DISTRICT
Parcel Total:					\$1,188.43			



State of Wisconsin / Department of Natural Resources

Tony Evers , Governor

Adam N Payne , Secretary

5/22/2023

Chapter 70.114 - Aids Payment Worksheet For Tax Year 2022(Payment Year 2023) - Payment Due January 31, 2023

1873 of 7056

LEGAL DESCRIPTION: T39 R18-E S12 SWSE				PARCEL NO: 4-518				CONTROL NO: 76050	
40	\$79,395.92	0.71641435	\$56,880.38						
				0	\$0.00	STAT	999999	STATE OF WISCONSIN	
				0.00955090	\$543.26	CNTY	19	FLORENCE COUNTY	
				0.00028780	\$16.37	MUNI	19004	TOWN OF COMMONWEALTH	
				0.01022110	\$581.38	REG	191855	SCH D OF FLORENCE COUNTY	
				0.00083360	\$47.42	VTAE	001300	NORTHEAST WISCONSIN VTAE DISTRICT	
Parcel Total:					\$1,188.43				

LEGAL DESCRIPTION: T39 R18-E S12 NWSE				PARCEL NO: 4-517				CONTROL NO: 76051	
40	\$79,395.92	0.71641435	\$56,880.38						
				0	\$0.00	STAT	999999	STATE OF WISCONSIN	
				0.00955090	\$543.26	CNTY	19	FLORENCE COUNTY	
				0.00028780	\$16.37	MUNI	19004	TOWN OF COMMONWEALTH	
				0.01022110	\$581.38	REG	191855	SCH D OF FLORENCE COUNTY	
				0.00083360	\$47.42	VTAE	001300	NORTHEAST WISCONSIN VTAE DISTRICT	
Parcel Total:					\$1,188.43				

LEGAL DESCRIPTION: T39 R18-E S12 NESE				PARCEL NO: 4-515				CONTROL NO: 76052	
40	\$79,395.92	0.71641435	\$56,880.38						
				0	\$0.00	STAT	999999	STATE OF WISCONSIN	
				0.00955090	\$543.26	CNTY	19	FLORENCE COUNTY	
				0.00028780	\$16.37	MUNI	19004	TOWN OF COMMONWEALTH	
				0.01022110	\$581.38	REG	191855	SCH D OF FLORENCE COUNTY	
				0.00083360	\$47.42	VTAE	001300	NORTHEAST WISCONSIN VTAE DISTRICT	
Parcel Total:					\$1,188.43				



State of Wisconsin / Department of Natural Resources

Tony Evers , Governor

Adam N Payne , Secretary

5/22/2023

Chapter 70.114 - Aids Payment Worksheet For Tax Year 2022(Payment Year 2023) - Payment Due January 31, 2023

1874 of 7056

LEGAL DESCRIPTION: T39 R18-E S12 NWSW				PARCEL NO: 4-513				CONTROL NO: 76053	
40	\$79,395.92	0.71641435	\$56,880.38						
				0	\$0.00	STAT	999999	STATE OF WISCONSIN	
				0.00955090	\$543.26	CNTY	19	FLORENCE COUNTY	
				0.00028780	\$16.37	MUNI	19004	TOWN OF COMMONWEALTH	
				0.01022110	\$581.38	REG	191855	SCH D OF FLORENCE COUNTY	
				0.00083360	\$47.42	VTAE	001300	NORTHEAST WISCONSIN VTAE DISTRICT	
Parcel Total:				\$1,188.43					

LEGAL DESCRIPTION: T39 R18-E S12 SESW				PARCEL NO: 4-515				CONTROL NO: 76054	
40	\$79,395.92	0.71641435	\$56,880.38						
				0	\$0.00	STAT	999999	STATE OF WISCONSIN	
				0.00955090	\$543.26	CNTY	19	FLORENCE COUNTY	
				0.00028780	\$16.37	MUNI	19004	TOWN OF COMMONWEALTH	
				0.01022110	\$581.38	REG	191855	SCH D OF FLORENCE COUNTY	
				0.00083360	\$47.42	VTAE	001300	NORTHEAST WISCONSIN VTAE DISTRICT	
Parcel Total:				\$1,188.43					

LEGAL DESCRIPTION: T39 R18-E S13 SENW				PARCEL NO: 4-527				CONTROL NO: 76055	
40	\$79,395.92	0.71641435	\$56,880.38						
				0	\$0.00	STAT	999999	STATE OF WISCONSIN	
				0.00955090	\$543.26	CNTY	19	FLORENCE COUNTY	
				0.00028780	\$16.37	MUNI	19004	TOWN OF COMMONWEALTH	
				0.01022110	\$581.38	REG	191855	SCH D OF FLORENCE COUNTY	
				0.00083360	\$47.42	VTAE	001300	NORTHEAST WISCONSIN VTAE DISTRICT	
Parcel Total:				\$1,188.43					



State of Wisconsin / Department of Natural Resources

Tony Evers , Governor

Adam N Payne , Secretary

5/22/2023

Chapter 70.114 - Aids Payment Worksheet For Tax Year 2022(Payment Year 2023) - Payment Due January 31, 2023

1875 of 7056

LEGAL DESCRIPTION: T39 R18-E S13 SWNW				PARCEL NO: 4-526	CONTROL NO: 76056			
40	\$79,395.92	0.71641435	\$56,880.38					
				0	\$0.00	STAT	999999	STATE OF WISCONSIN
				0.00955090	\$543.26	CNTY	19	FLORENCE COUNTY
				0.00028780	\$16.37	MUNI	19004	TOWN OF COMMONWEALTH
				0.01022110	\$581.38	REG	191855	SCH D OF FLORENCE COUNTY
				0.00083360	\$47.42	VTAE	001300	NORTHEAST WISCONSIN VTAE DISTRICT
Parcel Total:					\$1,188.43			

LEGAL DESCRIPTION: T39 R18-E S13 SWNE				PARCEL NO: 4-522	CONTROL NO: 76057			
40	\$79,395.92	0.71641435	\$56,880.38					
				0	\$0.00	STAT	999999	STATE OF WISCONSIN
				0.00955090	\$543.26	CNTY	19	FLORENCE COUNTY
				0.00028780	\$16.37	MUNI	19004	TOWN OF COMMONWEALTH
				0.01022110	\$581.38	REG	191855	SCH D OF FLORENCE COUNTY
				0.00083360	\$47.42	VTAE	001300	NORTHEAST WISCONSIN VTAE DISTRICT
Parcel Total:					\$1,188.43			

LEGAL DESCRIPTION: T39 R18-E S13 NWNE				PARCEL NO: 4-521	CONTROL NO: 76058			
40	\$79,395.92	0.71641435	\$56,880.38					
				0	\$0.00	STAT	999999	STATE OF WISCONSIN
				0.00955090	\$543.26	CNTY	19	FLORENCE COUNTY
				0.00028780	\$16.37	MUNI	19004	TOWN OF COMMONWEALTH
				0.01022110	\$581.38	REG	191855	SCH D OF FLORENCE COUNTY
				0.00083360	\$47.42	VTAE	001300	NORTHEAST WISCONSIN VTAE DISTRICT
Parcel Total:					\$1,188.43			



State of Wisconsin / Department of Natural Resources

Tony Evers , Governor

Adam N Payne , Secretary

5/22/2023

Chapter 70.114 - Aids Payment Worksheet For Tax Year 2022(Payment Year 2023) - Payment Due January 31, 2023

1876 of 7056

LEGAL DESCRIPTION: T39 R18-E S13 NWNW				PARCEL NO: 4-525			CONTROL NO: 76059		
40	\$79,395.92	0.71641435	\$56,880.38						
				0	\$0.00	STAT	999999	STATE OF WISCONSIN	
				0.00955090	\$543.26	CNTY	19	FLORENCE COUNTY	
				0.00028780	\$16.37	MUNI	19004	TOWN OF COMMONWEALTH	
				0.01022110	\$581.38	REG	191855	SCH D OF FLORENCE COUNTY	
				0.00083360	\$47.42	VTAE	001300	NORTHEAST WISCONSIN VTAE DISTRICT	
Parcel Total:					\$1,188.43				

LEGAL DESCRIPTION: T39 R18-E S13 NENW				PARCEL NO: 4-524			CONTROL NO: 76060		
40	\$79,395.92	0.71641435	\$56,880.38						
				0	\$0.00	STAT	999999	STATE OF WISCONSIN	
				0.00955090	\$543.26	CNTY	19	FLORENCE COUNTY	
				0.00028780	\$16.37	MUNI	19004	TOWN OF COMMONWEALTH	
				0.01022110	\$581.38	REG	191855	SCH D OF FLORENCE COUNTY	
				0.00083360	\$47.42	VTAE	001300	NORTHEAST WISCONSIN VTAE DISTRICT	
Parcel Total:					\$1,188.43				

LEGAL DESCRIPTION: T39 R18-E S13 NENE				PARCEL NO: 4-520			CONTROL NO: 76061		
40	\$79,395.92	0.71641435	\$56,880.38						
				0	\$0.00	STAT	999999	STATE OF WISCONSIN	
				0.00955090	\$543.26	CNTY	19	FLORENCE COUNTY	
				0.00028780	\$16.37	MUNI	19004	TOWN OF COMMONWEALTH	
				0.01022110	\$581.38	REG	191855	SCH D OF FLORENCE COUNTY	
				0.00083360	\$47.42	VTAE	001300	NORTHEAST WISCONSIN VTAE DISTRICT	
Parcel Total:					\$1,188.43				



State of Wisconsin / Department of Natural Resources

Tony Evers , Governor

Adam N Payne , Secretary

5/22/2023

Chapter 70.114 - Aids Payment Worksheet For Tax Year 2022(Payment Year 2023) - Payment Due January 31, 2023

1877 of 7056

LEGAL DESCRIPTION: T39 R18-E S13 SENE				PARCEL NO: 4-523			CONTROL NO: 76062		
40	\$79,395.92	0.71641435	\$56,880.38	0	\$0.00	STAT	999999	STATE OF WISCONSIN	
				0.00955090	\$543.26	CNTY	19	FLORENCE COUNTY	
				0.00028780	\$16.37	MUNI	19004	TOWN OF COMMONWEALTH	
				0.01022110	\$581.38	REG	191855	SCH D OF FLORENCE COUNTY	
				0.00083360	\$47.42	VTAE	001300	NORTHEAST WISCONSIN VTAE DISTRICT	
Parcel Total:					\$1,188.43				

File Number Total:	\$17,826.45
--------------------	-------------

FILE NO: NA 803 *				DATE OF PURCHASE: 10/15/2004			GRANTOR: FLORENCE COUNTY		
LEGAL DESCRIPTION: T39 R18-E S13 NESW				PARCEL NO: 092502			CONTROL NO: 92502		
40	\$92,051.06	0.71641435	\$65,946.70	0	\$0.00	STAT	999999	STATE OF WISCONSIN	
				0.00955090	\$629.85	CNTY	19	FLORENCE COUNTY	
				0.00028780	\$18.98	MUNI	19004	TOWN OF COMMONWEALTH	
				0.01022110	\$674.05	REG	191855	SCH D OF FLORENCE COUNTY	
				0.00083360	\$54.98	VTAE	001300	NORTHEAST WISCONSIN VTAE DISTRICT	
Parcel Total:					\$1,377.86				



State of Wisconsin / Department of Natural Resources

Tony Evers , Governor

Adam N Payne , Secretary

5/22/2023

Chapter 70.114 - Aids Payment Worksheet For Tax Year 2022(Payment Year 2023) - Payment Due January 31, 2023

1878 of 7056

LEGAL DESCRIPTION: T39 R18-E S13 NWSW				PARCEL NO: 092503			CONTROL NO: 92503		
40	\$92,051.06	0.71641435	\$65,946.70						
				0	\$0.00	STAT	999999	STATE OF WISCONSIN	
				0.00955090	\$629.85	CNTY	19	FLORENCE COUNTY	
				0.00028780	\$18.98	MUNI	19004	TOWN OF COMMONWEALTH	
				0.01022110	\$674.05	REG	191855	SCH D OF FLORENCE COUNTY	
				0.00083360	\$54.98	VTAE	001300	NORTHEAST WISCONSIN VTAE DISTRICT	
Parcel Total:					\$1,377.86				

LEGAL DESCRIPTION: T39 R18-E S13 SESW				PARCEL NO: 092504			CONTROL NO: 92504		
40	\$92,051.06	0.71641435	\$65,946.70						
				0	\$0.00	STAT	999999	STATE OF WISCONSIN	
				0.00955090	\$629.85	CNTY	19	FLORENCE COUNTY	
				0.00028780	\$18.98	MUNI	19004	TOWN OF COMMONWEALTH	
				0.01022110	\$674.05	REG	191855	SCH D OF FLORENCE COUNTY	
				0.00083360	\$54.98	VTAE	001300	NORTHEAST WISCONSIN VTAE DISTRICT	
Parcel Total:					\$1,377.86				

LEGAL DESCRIPTION: T39 R18-E S13 SWSW				PARCEL NO: 092505			CONTROL NO: 92505		
40	\$92,051.06	0.71641435	\$65,946.70						
				0	\$0.00	STAT	999999	STATE OF WISCONSIN	
				0.00955090	\$629.85	CNTY	19	FLORENCE COUNTY	
				0.00028780	\$18.98	MUNI	19004	TOWN OF COMMONWEALTH	
				0.01022110	\$674.05	REG	191855	SCH D OF FLORENCE COUNTY	
				0.00083360	\$54.98	VTAE	001300	NORTHEAST WISCONSIN VTAE DISTRICT	
Parcel Total:					\$1,377.86				



State of Wisconsin / Department of Natural Resources

Tony Evers , Governor

Adam N Payne , Secretary

5/22/2023

Chapter 70.114 - Aids Payment Worksheet For Tax Year 2022(Payment Year 2023) - Payment Due January 31, 2023

1879 of 7056

LEGAL DESCRIPTION: T39 R18-E S13 NESE				PARCEL NO: 092506	CONTROL NO: 92506			
40	\$92,051.06	0.71641435	\$65,946.70					
				0	\$0.00	STAT	999999	STATE OF WISCONSIN
				0.00955090	\$629.85	CNTY	19	FLORENCE COUNTY
				0.00028780	\$18.98	MUNI	19004	TOWN OF COMMONWEALTH
				0.01022110	\$674.05	REG	191855	SCH D OF FLORENCE COUNTY
				0.00083360	\$54.98	VTAE	001300	NORTHEAST WISCONSIN VTAE DISTRICT
Parcel Total:					\$1,377.86			

LEGAL DESCRIPTION: T39 R18-E S13 NWSE				PARCEL NO: 092507	CONTROL NO: 92507			
40	\$92,051.06	0.71641435	\$65,946.70					
				0	\$0.00	STAT	999999	STATE OF WISCONSIN
				0.00955090	\$629.85	CNTY	19	FLORENCE COUNTY
				0.00028780	\$18.98	MUNI	19004	TOWN OF COMMONWEALTH
				0.01022110	\$674.05	REG	191855	SCH D OF FLORENCE COUNTY
				0.00083360	\$54.98	VTAE	001300	NORTHEAST WISCONSIN VTAE DISTRICT
Parcel Total:					\$1,377.86			

LEGAL DESCRIPTION: T39 R18-E S13 SESE				PARCEL NO: 092508	CONTROL NO: 92508			
40	\$92,051.06	0.71641435	\$65,946.70					
				0	\$0.00	STAT	999999	STATE OF WISCONSIN
				0.00955090	\$629.85	CNTY	19	FLORENCE COUNTY
				0.00028780	\$18.98	MUNI	19004	TOWN OF COMMONWEALTH
				0.01022110	\$674.05	REG	191855	SCH D OF FLORENCE COUNTY
				0.00083360	\$54.98	VTAE	001300	NORTHEAST WISCONSIN VTAE DISTRICT
Parcel Total:					\$1,377.86			



State of Wisconsin / Department of Natural Resources

Tony Evers , Governor

Adam N Payne , Secretary

5/22/2023

Chapter 70.114 - Aids Payment Worksheet For Tax Year 2022(Payment Year 2023) - Payment Due January 31, 2023

1880 of 7056

LEGAL DESCRIPTION: T39 R18-E S13 SWSE PARCEL NO: 092509 CONTROL NO: 92509

40 \$92,051.06 0.71641435 \$65,946.70

0 \$0.00 STAT 999999 STATE OF WISCONSIN

0.00955090 \$629.85 CNTY 19 FLORENCE COUNTY

0.00028780 \$18.98 MUNI 19004 TOWN OF COMMONWEALTH

0.01022110 \$674.05 REG 191855 SCH D OF FLORENCE COUNTY

0.00083360 \$54.98 VTAE 001300 NORTHEAST WISCONSIN VTAE DISTRICT

Parcel Total: \$1,377.86

LEGAL DESCRIPTION: T39 R18-E S24 NWNE PARCEL NO: 092510 CONTROL NO: 92510

40 \$92,051.06 0.71641435 \$65,946.70

0 \$0.00 STAT 999999 STATE OF WISCONSIN

0.00955090 \$629.85 CNTY 19 FLORENCE COUNTY

0.00028780 \$18.98 MUNI 19004 TOWN OF COMMONWEALTH

0.01022110 \$674.05 REG 191855 SCH D OF FLORENCE COUNTY

0.00083360 \$54.98 VTAE 001300 NORTHEAST WISCONSIN VTAE DISTRICT

Parcel Total: \$1,377.86

LEGAL DESCRIPTION: T39 R18-E S24 NENW PARCEL NO: 092511 CONTROL NO: 92511

40 \$92,051.06 0.71641435 \$65,946.70

0 \$0.00 STAT 999999 STATE OF WISCONSIN

0.00955090 \$629.85 CNTY 19 FLORENCE COUNTY

0.00028780 \$18.98 MUNI 19004 TOWN OF COMMONWEALTH

0.01022110 \$674.05 REG 191855 SCH D OF FLORENCE COUNTY

0.00083360 \$54.98 VTAE 001300 NORTHEAST WISCONSIN VTAE DISTRICT

Parcel Total: \$1,377.86



State of Wisconsin / Department of Natural Resources

Tony Evers , Governor

Adam N Payne , Secretary

5/22/2023

Chapter 70.114 - Aids Payment Worksheet For Tax Year 2022(Payment Year 2023) - Payment Due January 31, 2023

1881 of 7056

LEGAL DESCRIPTION: T39 R18-E S24 NWNW				PARCEL NO: 092512				CONTROL NO: 92512	
40	\$92,051.06	0.71641435	\$65,946.70						
				0	\$0.00	STAT	999999	STATE OF WISCONSIN	
				0.00955090	\$629.85	CNTY	19	FLORENCE COUNTY	
				0.00028780	\$18.98	MUNI	19004	TOWN OF COMMONWEALTH	
				0.01022110	\$674.05	REG	191855	SCH D OF FLORENCE COUNTY	
				0.00083360	\$54.98	VTAE	001300	NORTHEAST WISCONSIN VTAE DISTRICT	
Parcel Total:					\$1,377.86				

LEGAL DESCRIPTION: T39 R18-E S24 SENW				PARCEL NO: 092513				CONTROL NO: 92513	
40	\$92,051.06	0.71641435	\$65,946.70						
				0	\$0.00	STAT	999999	STATE OF WISCONSIN	
				0.00955090	\$629.85	CNTY	19	FLORENCE COUNTY	
				0.00028780	\$18.98	MUNI	19004	TOWN OF COMMONWEALTH	
				0.01022110	\$674.05	REG	191855	SCH D OF FLORENCE COUNTY	
				0.00083360	\$54.98	VTAE	001300	NORTHEAST WISCONSIN VTAE DISTRICT	
Parcel Total:					\$1,377.86				

LEGAL DESCRIPTION: T39 R18-E S24 SWNW				PARCEL NO: 092514				CONTROL NO: 92514	
40	\$92,051.06	0.71641435	\$65,946.70						
				0	\$0.00	STAT	999999	STATE OF WISCONSIN	
				0.00955090	\$629.85	CNTY	19	FLORENCE COUNTY	
				0.00028780	\$18.98	MUNI	19004	TOWN OF COMMONWEALTH	
				0.01022110	\$674.05	REG	191855	SCH D OF FLORENCE COUNTY	
				0.00083360	\$54.98	VTAE	001300	NORTHEAST WISCONSIN VTAE DISTRICT	
Parcel Total:					\$1,377.86				



State of Wisconsin / Department of Natural Resources

Tony Evers , Governor

Adam N Payne , Secretary

5/22/2023

Chapter 70.114 - Aids Payment Worksheet For Tax Year 2022(Payment Year 2023) - Payment Due January 31, 2023

1882 of 7056

File Number Total: \$17,912.18

FILE NO: NA 20072 *

DATE OF PURCHASE: 12/07/2011

GRANTOR: Florence County

LEGAL DESCRIPTION: T39 R18-E S25 NESE

PARCEL NO: 004-00695-0000

CONTROL NO: 122713

40 \$32,217.94 0.71641435 \$23,081.40

0 \$0.00 STAT 999999 STATE OF WISCONSIN

0.00955090 \$220.45 CNTY 19 FLORENCE COUNTY

0.00028780 \$6.64 MUNI 19004 TOWN OF COMMONWEALTH

0.01022110 \$235.92 REG 191855 SCH D OF FLORENCE COUNTY

0.00083360 \$19.24 VTAE 001300 NORTHEAST WISCONSIN VTAE DISTRICT

Parcel Total: \$482.25

LEGAL DESCRIPTION: T39 R18-E S25 NWSE

PARCEL NO: 004-00695-0000

CONTROL NO: 122714

40 \$32,217.94 0.71641435 \$23,081.40

0 \$0.00 STAT 999999 STATE OF WISCONSIN

0.00955090 \$220.45 CNTY 19 FLORENCE COUNTY

0.00028780 \$6.64 MUNI 19004 TOWN OF COMMONWEALTH

0.01022110 \$235.92 REG 191855 SCH D OF FLORENCE COUNTY

0.00083360 \$19.24 VTAE 001300 NORTHEAST WISCONSIN VTAE DISTRICT

Parcel Total: \$482.25



State of Wisconsin / Department of Natural Resources

Tony Evers , Governor

Adam N Payne , Secretary

5/22/2023

Chapter 70.114 - Aids Payment Worksheet For Tax Year 2022(Payment Year 2023) - Payment Due January 31, 2023

1883 of 7056

LEGAL DESCRIPTION: T39 R18-E S25 SWSE				PARCEL NO: 004-00695-0000				CONTROL NO: 122715	
40	\$32,217.94	0.71641435	\$23,081.40						
				0	\$0.00	STAT	999999	STATE OF WISCONSIN	
				0.00955090	\$220.45	CNTY	19	FLORENCE COUNTY	
				0.00028780	\$6.64	MUNI	19004	TOWN OF COMMONWEALTH	
				0.01022110	\$235.92	REG	191855	SCH D OF FLORENCE COUNTY	
				0.00083360	\$19.24	VTAE	001300	NORTHEAST WISCONSIN VTAE DISTRICT	
Parcel Total:					\$482.25				

LEGAL DESCRIPTION: T39 R18-E S25 SESE				PARCEL NO: 004-00695-0000				CONTROL NO: 122716	
40	\$32,217.94	0.71641435	\$23,081.40						
				0	\$0.00	STAT	999999	STATE OF WISCONSIN	
				0.00955090	\$220.45	CNTY	19	FLORENCE COUNTY	
				0.00028780	\$6.64	MUNI	19004	TOWN OF COMMONWEALTH	
				0.01022110	\$235.92	REG	191855	SCH D OF FLORENCE COUNTY	
				0.00083360	\$19.24	VTAE	001300	NORTHEAST WISCONSIN VTAE DISTRICT	
Parcel Total:					\$482.25				

LEGAL DESCRIPTION: T39 R18-E S36 NENE				PARCEL NO: Pt. 004-00841-0000				CONTROL NO: 122717	
40	\$32,217.94	0.71641435	\$23,081.40						
				0	\$0.00	STAT	999999	STATE OF WISCONSIN	
				0.00955090	\$220.45	CNTY	19	FLORENCE COUNTY	
				0.00028780	\$6.64	MUNI	19004	TOWN OF COMMONWEALTH	
				0.01022110	\$235.92	REG	191855	SCH D OF FLORENCE COUNTY	
				0.00083360	\$19.24	VTAE	001300	NORTHEAST WISCONSIN VTAE DISTRICT	
Parcel Total:					\$482.25				



State of Wisconsin / Department of Natural Resources

Tony Evers , Governor

Adam N Payne , Secretary

5/22/2023

Chapter 70.114 - Aids Payment Worksheet For Tax Year 2022(Payment Year 2023) - Payment Due January 31, 2023

1884 of 7056

LEGAL DESCRIPTION: T39 R18-E S36 NWNE				PARCEL NO: Pt. 004-00841-0000				CONTROL NO: 122718	
40	\$32,217.94	0.71641435	\$23,081.40						
				0	\$0.00	STAT	999999	STATE OF WISCONSIN	
				0.00955090	\$220.45	CNTY	19	FLORENCE COUNTY	
				0.00028780	\$6.64	MUNI	19004	TOWN OF COMMONWEALTH	
				0.01022110	\$235.92	REG	191855	SCH D OF FLORENCE COUNTY	
				0.00083360	\$19.24	VTAE	001300	NORTHEAST WISCONSIN VTAE DISTRICT	
Parcel Total:					\$482.25				

LEGAL DESCRIPTION: T39 R18-E S36 SWNE				PARCEL NO: Pt. 004-00841-0000				CONTROL NO: 122719	
40	\$32,217.94	0.71641435	\$23,081.40						
				0	\$0.00	STAT	999999	STATE OF WISCONSIN	
				0.00955090	\$220.45	CNTY	19	FLORENCE COUNTY	
				0.00028780	\$6.64	MUNI	19004	TOWN OF COMMONWEALTH	
				0.01022110	\$235.92	REG	191855	SCH D OF FLORENCE COUNTY	
				0.00083360	\$19.24	VTAE	001300	NORTHEAST WISCONSIN VTAE DISTRICT	
Parcel Total:					\$482.25				

LEGAL DESCRIPTION: T39 R18-E S36 SENE				PARCEL NO: Pt. 004-00841-0000				CONTROL NO: 122720	
40	\$32,217.94	0.71641435	\$23,081.40						
				0	\$0.00	STAT	999999	STATE OF WISCONSIN	
				0.00955090	\$220.45	CNTY	19	FLORENCE COUNTY	
				0.00028780	\$6.64	MUNI	19004	TOWN OF COMMONWEALTH	
				0.01022110	\$235.92	REG	191855	SCH D OF FLORENCE COUNTY	
				0.00083360	\$19.24	VTAE	001300	NORTHEAST WISCONSIN VTAE DISTRICT	
Parcel Total:					\$482.25				



State of Wisconsin / Department of Natural Resources

Tony Evers , Governor

Adam N Payne , Secretary

5/22/2023

Chapter 70.114 - Aids Payment Worksheet For Tax Year 2022(Payment Year 2023) - Payment Due January 31, 2023

1885 of 7056

File Number Total: \$3,858.00

FILE NO: WR 230 *

DATE OF PURCHASE: 09/25/1997

GRANTOR: FRANK COWLES, ET AL

LEGAL DESCRIPTION: T39 R18-E S27 GOV LOT 4

PARCEL NO: 79308

CONTROL NO: 79308

47.4 \$112,859.52 0.71641435 \$80,854.18

0 \$0.00 STAT 999999 STATE OF WISCONSIN

0.00955090 \$772.23 CNTY 19 FLORENCE COUNTY

0.00028780 \$23.27 MUNI 19004 TOWN OF COMMONWEALTH

0.01022110 \$826.42 REG 191855 SCH D OF FLORENCE COUNTY

0.00083360 \$67.40 VTAE 001300 NORTHEAST WISCONSIN VTAE DISTRICT

Parcel Total: \$1,689.32

LEGAL DESCRIPTION: T39 R18-E S27 NWSE

PARCEL NO: 79309

CONTROL NO: 79309

40 \$95,240.39 0.71641435 \$68,231.58

0 \$0.00 STAT 999999 STATE OF WISCONSIN

0.00955090 \$651.67 CNTY 19 FLORENCE COUNTY

0.00028780 \$19.64 MUNI 19004 TOWN OF COMMONWEALTH

0.01022110 \$697.40 REG 191855 SCH D OF FLORENCE COUNTY

0.00083360 \$56.88 VTAE 001300 NORTHEAST WISCONSIN VTAE DISTRICT

Parcel Total: \$1,425.59

File Number Total: \$3,114.91



State of Wisconsin / Department of Natural Resources

Tony Evers , Governor

Adam N Payne , Secretary

5/22/2023

Chapter 70.114 - Aids Payment Worksheet For Tax Year 2022(Payment Year 2023) - Payment Due January 31, 2023

1886 of 7056

FILE NO: WR 388 *				DATE OF PURCHASE: 10/24/1995				GRANTOR: FLORENCE COUNTY			
LEGAL DESCRIPTION: T39 R18-E S30 NWNE				PARCEL NO: 4-781				CONTROL NO: 76080			
40	\$247,611.36	0.71641435	\$177,392.33								
				0	\$0.00	STAT	999999	STATE OF WISCONSIN			
				0.00955090	\$1,694.25	CNTY	19	FLORENCE COUNTY			
				0.00028780	\$51.06	MUNI	19004	TOWN OF COMMONWEALTH			
				0.01022110	\$1,813.15	REG	191855	SCH D OF FLORENCE COUNTY			
				0.00083360	\$147.88	VTAE	001300	NORTHEAST WISCONSIN VTAE DISTRICT			
Parcel Total:					\$3,706.34						

LEGAL DESCRIPTION: T39 R18-E S30 GOV LOT 4				PARCEL NO: 4-775				CONTROL NO: 76081			
23.1	\$143,150.32	0.71641435	\$102,554.94								
				0	\$0.00	STAT	999999	STATE OF WISCONSIN			
				0.00955090	\$979.49	CNTY	19	FLORENCE COUNTY			
				0.00028780	\$29.52	MUNI	19004	TOWN OF COMMONWEALTH			
				0.01022110	\$1,048.23	REG	191855	SCH D OF FLORENCE COUNTY			
				0.00083360	\$85.49	VTAE	001300	NORTHEAST WISCONSIN VTAE DISTRICT			
Parcel Total:					\$2,142.73						



State of Wisconsin / Department of Natural Resources

Tony Evers , Governor

Adam N Payne , Secretary

5/22/2023

Chapter 70.114 - Aids Payment Worksheet For Tax Year 2022(Payment Year 2023) - Payment Due January 31, 2023

1887 of 7056

LEGAL DESCRIPTION: T39 R18-E S30 GOV LOT 3				PARCEL NO: 4-775		CONTROL NO: 76082		
48.5	\$300,394.59	0.71641435	\$215,206.99					
				0	\$0.00	STAT	999999	STATE OF WISCONSIN
				0.00955090	\$2,055.41	CNTY	19	FLORENCE COUNTY
				0.00028780	\$61.95	MUNI	19004	TOWN OF COMMONWEALTH
				0.01022110	\$2,199.66	REG	191855	SCH D OF FLORENCE COUNTY
				0.00083360	\$179.40	VTAE	001300	NORTHEAST WISCONSIN VTAE DISTRICT
Parcel Total:					\$4,496.42			

LEGAL DESCRIPTION: T39 R18-E S30 GOV LOT 2				PARCEL NO: 4-775		CONTROL NO: 76083		
39.6	\$245,262.37	0.71641435	\$175,709.48					
				0	\$0.00	STAT	999999	STATE OF WISCONSIN
				0.00955090	\$1,678.18	CNTY	19	FLORENCE COUNTY
				0.00028780	\$50.58	MUNI	19004	TOWN OF COMMONWEALTH
				0.01022110	\$1,795.95	REG	191855	SCH D OF FLORENCE COUNTY
				0.00083360	\$146.48	VTAE	001300	NORTHEAST WISCONSIN VTAE DISTRICT
Parcel Total:					\$3,671.19			

LEGAL DESCRIPTION: T39 R18-E S30 GOV LOT 1				PARCEL NO: 4-775		CONTROL NO: 76084		
52.5	\$325,128.09	0.71641435	\$232,926.43					
				0	\$0.00	STAT	999999	STATE OF WISCONSIN
				0.00955090	\$2,224.65	CNTY	19	FLORENCE COUNTY
				0.00028780	\$67.05	MUNI	19004	TOWN OF COMMONWEALTH
				0.01022110	\$2,380.77	REG	191855	SCH D OF FLORENCE COUNTY
				0.00083360	\$194.18	VTAE	001300	NORTHEAST WISCONSIN VTAE DISTRICT
Parcel Total:					\$4,866.65			



State of Wisconsin / Department of Natural Resources

Tony Evers , Governor

Adam N Payne , Secretary

5/22/2023

Chapter 70.114 - Aids Payment Worksheet For Tax Year 2022(Payment Year 2023) - Payment Due January 31, 2023

1888 of 7056

LEGAL DESCRIPTION: T39 R18-E S24 GOV LOT 4				PARCEL NO: 4-680		CONTROL NO: 76085		
25.6	\$158,487.85	0.71641435	\$113,542.97					
				0	\$0.00	STAT	999999	STATE OF WISCONSIN
				0.00955090	\$1,084.43	CNTY	19	FLORENCE COUNTY
				0.00028780	\$32.68	MUNI	19004	TOWN OF COMMONWEALTH
				0.01022110	\$1,160.54	REG	191855	SCH D OF FLORENCE COUNTY
				0.00083360	\$94.65	VTAE	001300	NORTHEAST WISCONSIN VTAE DISTRICT
Parcel Total:					\$2,372.30			

LEGAL DESCRIPTION: T39 R18-E S23 GOV LOT 5				PARCEL NO: 4-669		CONTROL NO: 76086		
31.4	\$194,551.79	0.71641435	\$139,379.69					
				0	\$0.00	STAT	999999	STATE OF WISCONSIN
				0.00955090	\$1,331.20	CNTY	19	FLORENCE COUNTY
				0.00028780	\$40.12	MUNI	19004	TOWN OF COMMONWEALTH
				0.01022110	\$1,424.62	REG	191855	SCH D OF FLORENCE COUNTY
				0.00083360	\$116.19	VTAE	001300	NORTHEAST WISCONSIN VTAE DISTRICT
Parcel Total:					\$2,912.13			

LEGAL DESCRIPTION: T39 R18-E S23 GOV LOT 3				PARCEL NO: 4-666		CONTROL NO: 76087		
30	\$185,846.70	0.71641435	\$133,143.24					
				0	\$0.00	STAT	999999	STATE OF WISCONSIN
				0.00955090	\$1,271.63	CNTY	19	FLORENCE COUNTY
				0.00028780	\$38.32	MUNI	19004	TOWN OF COMMONWEALTH
				0.01022110	\$1,360.88	REG	191855	SCH D OF FLORENCE COUNTY
				0.00083360	\$110.99	VTAE	001300	NORTHEAST WISCONSIN VTAE DISTRICT
Parcel Total:					\$2,781.82			



State of Wisconsin / Department of Natural Resources

Tony Evers , Governor

Adam N Payne , Secretary

5/22/2023

Chapter 70.114 - Aids Payment Worksheet For Tax Year 2022(Payment Year 2023) - Payment Due January 31, 2023

1889 of 7056

LEGAL DESCRIPTION: T39 R18-E S23 GOV LOT 2	PARCEL NO: 4-665	CONTROL NO: 76088
--	------------------	-------------------

34.6	\$214,172.77	0.71641435	\$153,436.45	
------	--------------	------------	--------------	--

0	\$0.00	STAT	999999	STATE OF WISCONSIN
0.00955090	\$1,465.45	CNTY	19	FLORENCE COUNTY
0.00028780	\$44.17	MUNI	19004	TOWN OF COMMONWEALTH
0.01022110	\$1,568.30	REG	191855	SCH D OF FLORENCE COUNTY
0.00083360	\$127.91	VTAE	001300	NORTHEAST WISCONSIN VTAE DISTRICT

Parcel Total:	\$3,205.83
---------------	------------

LEGAL DESCRIPTION: T39 R18-E S23 GOV LOT 1	PARCEL NO: 4-665	CONTROL NO: 76089
--	------------------	-------------------

29	\$179,628.78	0.71641435	\$128,688.63	
----	--------------	------------	--------------	--

0	\$0.00	STAT	999999	STATE OF WISCONSIN
0.00955090	\$1,229.09	CNTY	19	FLORENCE COUNTY
0.00028780	\$37.04	MUNI	19004	TOWN OF COMMONWEALTH
0.01022110	\$1,315.34	REG	191855	SCH D OF FLORENCE COUNTY
0.00083360	\$107.28	VTAE	001300	NORTHEAST WISCONSIN VTAE DISTRICT

Parcel Total:	\$2,688.75
---------------	------------

File Number Total:	\$32,844.16
--------------------	-------------



State of Wisconsin / Department of Natural Resources

Tony Evers , Governor

Adam N Payne , Secretary

5/22/2023

Chapter 70.114 - Aids Payment Worksheet For Tax Year 2022(Payment Year 2023) - Payment Due January 31, 2023

1890 of 7056

FILE NO: WR 512 *	DATE OF PURCHASE: 08/28/2000	GRANTOR: MARY MASSEY
LEGAL DESCRIPTION: T39 R18-E S27 PT GV LT 3	PARCEL NO: 04-717-0000	CONTROL NO: 84481
2.2	\$179,647.61	0.71641435 \$128,702.13
	0	\$0.00 STAT 999999 STATE OF WISCONSIN
	0.00955090	\$1,229.22 CNTY 19 FLORENCE COUNTY
	0.00028780	\$37.05 MUNI 19004 TOWN OF COMMONWEALTH
	0.01022110	\$1,315.48 REG 191855 SCH D OF FLORENCE COUNTY
	0.00083360	\$107.29 VTAE 001300 NORTHEAST WISCONSIN VTAE DISTRICT
Parcel Total:		\$2,689.04

File Number Total:	\$2,689.04
--------------------	------------

FILE NO: WR 70016 *	DATE OF PURCHASE: 07/14/2009	GRANTOR: Gosz Tree Farm, Inc.
LEGAL DESCRIPTION: T39 R18-E S29 NENE	PARCEL NO: 004-00769-0000	CONTROL NO: 104300
40	\$115,415.72	0.71641435 \$82,685.48
	0	\$0.00 STAT 999999 STATE OF WISCONSIN
	0.00955090	\$789.72 CNTY 19 FLORENCE COUNTY
	0.00028780	\$23.80 MUNI 19004 TOWN OF COMMONWEALTH
	0.01022110	\$845.14 REG 191855 SCH D OF FLORENCE COUNTY
	0.00083360	\$68.93 VTAE 001300 NORTHEAST WISCONSIN VTAE DISTRICT
Parcel Total:		\$1,727.59

File Number Total:	\$1,727.59
--------------------	------------

Municipality Total:	\$79,972.33
---------------------	-------------



State of Wisconsin / Department of Natural Resources

Tony Evers , Governor

Adam N Payne , Secretary

5/22/2023

Chapter 70.114 - Aids Payment Worksheet For Tax Year 2022(Payment Year 2023) - Payment Due January 31, 2023

1891 of 7056

DETAIL FOR TOWN OF FENCE, FLORENCE COUNTY

Acres	Est. Adjust. Purch. Price	Level of Assessment	Adjusted Local Value	Net Gen. Tax Rate	Calc. Aid Pay Amount	Type	Code	Taxing Jurisdiction Description
FILE NO: WR 378 *			DATE OF PURCHASE: 03/31/1995			GRANTOR: PATRICK THOMAS ET AL		
LEGAL DESCRIPTION: T38 R17-E S05 PT OF NENE				PARCEL NO: 6-1092-000		CONTROL NO: 75146		
4.2	\$16,344.87	0.84756263	\$13,853.30					
				0	\$0.00	STAT	999999	STATE OF WISCONSIN
				0.00825020	\$114.29	CNTY	19	FLORENCE COUNTY
				0	\$0.00	MUNI	19006	TOWN OF FENCE
				0.00882920	\$122.31	REG	191855	SCH D OF FLORENCE COUNTY
				0.00072010	\$9.98	VTAE	001300	NORTHEAST WISCONSIN VTAE DISTRICT
Parcel Total:					\$246.58			

File Number Total: \$246.58

FILE NO: WR 550 *			DATE OF PURCHASE: 02/05/2004			GRANTOR: FLORENCE COUNTY		
LEGAL DESCRIPTION: T38 R16-E S14 PT OF SWSW				PARCEL NO: 092184		CONTROL NO: 92184		
38	\$33,552.10	0.84756263	\$28,437.50					
				0	\$0.00	STAT	999999	STATE OF WISCONSIN
				0.00825020	\$234.62	CNTY	19	FLORENCE COUNTY
				0	\$0.00	MUNI	19006	TOWN OF FENCE
				0.00882920	\$251.08	REG	191855	SCH D OF FLORENCE COUNTY
				0.00072010	\$20.48	VTAE	001300	NORTHEAST WISCONSIN VTAE DISTRICT
Parcel Total:					\$506.18			



State of Wisconsin / Department of Natural Resources

Tony Evers , Governor

Adam N Payne , Secretary

5/22/2023

Chapter 70.114 - Aids Payment Worksheet For Tax Year 2022(Payment Year 2023) - Payment Due January 31, 2023

1892 of 7056

LEGAL DESCRIPTION: T38 R16-E S22 PT OF NENE PARCEL NO: 092185 CONTROL NO: 92185

38 \$33,552.04 0.84756263 \$28,437.46

0 \$0.00 STAT 999999 STATE OF WISCONSIN

0.00825020 \$234.62 CNTY 19 FLORENCE COUNTY

0 \$0.00 MUNI 19006 TOWN OF FENCE

0.00882920 \$251.08 REG 191855 SCH D OF FLORENCE COUNTY

0.00072010 \$20.48 VTAE 001300 NORTHEAST WISCONSIN VTAE DISTRICT

Parcel Total: \$506.18

LEGAL DESCRIPTION: T38 R16-E S22 PT OF SENE PARCEL NO: 092186 CONTROL NO: 92186

15 \$33,552.04 0.84756263 \$28,437.46

0 \$0.00 STAT 999999 STATE OF WISCONSIN

0.00825020 \$234.62 CNTY 19 FLORENCE COUNTY

0 \$0.00 MUNI 19006 TOWN OF FENCE

0.00882920 \$251.08 REG 191855 SCH D OF FLORENCE COUNTY

0.00072010 \$20.48 VTAE 001300 NORTHEAST WISCONSIN VTAE DISTRICT

Parcel Total: \$506.18

LEGAL DESCRIPTION: T38 R16-E S22 PT OF SWNE PARCEL NO: 092187 CONTROL NO: 92187

39 \$33,552.04 0.84756263 \$28,437.46

0 \$0.00 STAT 999999 STATE OF WISCONSIN

0.00825020 \$234.62 CNTY 19 FLORENCE COUNTY

0 \$0.00 MUNI 19006 TOWN OF FENCE

0.00882920 \$251.08 REG 191855 SCH D OF FLORENCE COUNTY

0.00072010 \$20.48 VTAE 001300 NORTHEAST WISCONSIN VTAE DISTRICT

Parcel Total: \$506.18



State of Wisconsin / Department of Natural Resources

Tony Evers , Governor

Adam N Payne , Secretary

5/22/2023

Chapter 70.114 - Aids Payment Worksheet For Tax Year 2022(Payment Year 2023) - Payment Due January 31, 2023

1893 of 7056

LEGAL DESCRIPTION: T38 R16-E S22 PT OF SESE				PARCEL NO: 092188				CONTROL NO: 92188	
5	\$33,552.04	0.84756263	\$28,437.46						
				0	\$0.00	STAT	999999	STATE OF WISCONSIN	
				0.00825020	\$234.62	CNTY	19	FLORENCE COUNTY	
				0	\$0.00	MUNI	19006	TOWN OF FENCE	
				0.00882920	\$251.08	REG	191855	SCH D OF FLORENCE COUNTY	
				0.00072010	\$20.48	VTAE	001300	NORTHEAST WISCONSIN VTAE DISTRICT	
Parcel Total:					\$506.18				

LEGAL DESCRIPTION: T38 R16-E S22 PT OF SWSE				PARCEL NO: 092189				CONTROL NO: 92189	
40	\$33,552.04	0.84756263	\$28,437.46						
				0	\$0.00	STAT	999999	STATE OF WISCONSIN	
				0.00825020	\$234.62	CNTY	19	FLORENCE COUNTY	
				0	\$0.00	MUNI	19006	TOWN OF FENCE	
				0.00882920	\$251.08	REG	191855	SCH D OF FLORENCE COUNTY	
				0.00072010	\$20.48	VTAE	001300	NORTHEAST WISCONSIN VTAE DISTRICT	
Parcel Total:					\$506.18				

LEGAL DESCRIPTION: T38 R16-E S22 PT OF NESE				PARCEL NO: 092190				CONTROL NO: 92190	
12	\$33,552.04	0.84756263	\$28,437.46						
				0	\$0.00	STAT	999999	STATE OF WISCONSIN	
				0.00825020	\$234.62	CNTY	19	FLORENCE COUNTY	
				0	\$0.00	MUNI	19006	TOWN OF FENCE	
				0.00882920	\$251.08	REG	191855	SCH D OF FLORENCE COUNTY	
				0.00072010	\$20.48	VTAE	001300	NORTHEAST WISCONSIN VTAE DISTRICT	
Parcel Total:					\$506.18				



State of Wisconsin / Department of Natural Resources

Tony Evers , Governor

Adam N Payne , Secretary

5/22/2023

Chapter 70.114 - Aids Payment Worksheet For Tax Year 2022(Payment Year 2023) - Payment Due January 31, 2023

1894 of 7056

LEGAL DESCRIPTION: T38 R16-E S22 PT OF NWSE PARCEL NO: 092191 CONTROL NO: 92191

40 \$33,552.04 0.84756263 \$28,437.46

0 \$0.00 STAT 999999 STATE OF WISCONSIN

0.00825020 \$234.62 CNTY 19 FLORENCE COUNTY

0 \$0.00 MUNI 19006 TOWN OF FENCE

0.00882920 \$251.08 REG 191855 SCH D OF FLORENCE COUNTY

0.00072010 \$20.48 VTAE 001300 NORTHEAST WISCONSIN VTAE DISTRICT

Parcel Total: \$506.18

LEGAL DESCRIPTION: T38 R16-E S23 PT OF NWNW PARCEL NO: 092192 CONTROL NO: 92192

28 \$33,552.04 0.84756263 \$28,437.46

0 \$0.00 STAT 999999 STATE OF WISCONSIN

0.00825020 \$234.62 CNTY 19 FLORENCE COUNTY

0 \$0.00 MUNI 19006 TOWN OF FENCE

0.00882920 \$251.08 REG 191855 SCH D OF FLORENCE COUNTY

0.00072010 \$20.48 VTAE 001300 NORTHEAST WISCONSIN VTAE DISTRICT

Parcel Total: \$506.18

LEGAL DESCRIPTION: T38 R16-E S27 PT OF NWNE PARCEL NO: 092193 CONTROL NO: 92193

5 \$33,552.04 0.84756263 \$28,437.46

0 \$0.00 STAT 999999 STATE OF WISCONSIN

0.00825020 \$234.62 CNTY 19 FLORENCE COUNTY

0 \$0.00 MUNI 19006 TOWN OF FENCE

0.00882920 \$251.08 REG 191855 SCH D OF FLORENCE COUNTY

0.00072010 \$20.48 VTAE 001300 NORTHEAST WISCONSIN VTAE DISTRICT

Parcel Total: \$506.18



State of Wisconsin / Department of Natural Resources

Tony Evers , Governor

Adam N Payne , Secretary

5/22/2023

Chapter 70.114 - Aids Payment Worksheet For Tax Year 2022(Payment Year 2023) - Payment Due January 31, 2023

1895 of 7056

LEGAL DESCRIPTION: T38 R16-E S27 PT OF NENE PARCEL NO: 092194 CONTROL NO: 92194

2 \$33,552.04 0.84756263 \$28,437.46

0 \$0.00 STAT 999999 STATE OF WISCONSIN

0.00825020 \$234.62 CNTY 19 FLORENCE COUNTY

0 \$0.00 MUNI 19006 TOWN OF FENCE

0.00882920 \$251.08 REG 191855 SCH D OF FLORENCE COUNTY

0.00072010 \$20.48 VTAE 001300 NORTHEAST WISCONSIN VTAE DISTRICT

Parcel Total: \$506.18

File Number Total: \$5,567.98

FILE NO: WR 596 * DATE OF PURCHASE: 07/05/2006 GRANTOR: INTERNATIONAL PAPER

LEGAL DESCRIPTION: T38 R16-E S28 NENE PARCEL NO: CONTROL NO: 96369

39.3 \$84,012.43 0.84756263 \$71,205.79

0 \$0.00 STAT 999999 STATE OF WISCONSIN

0.00825020 \$587.46 CNTY 19 FLORENCE COUNTY

0 \$0.00 MUNI 19006 TOWN OF FENCE

0.00882920 \$628.69 REG 191855 SCH D OF FLORENCE COUNTY

0.00072010 \$51.28 VTAE 001300 NORTHEAST WISCONSIN VTAE DISTRICT

Parcel Total: \$1,267.43



State of Wisconsin / Department of Natural Resources

Tony Evers , Governor

Adam N Payne , Secretary

5/22/2023

Chapter 70.114 - Aids Payment Worksheet For Tax Year 2022(Payment Year 2023) - Payment Due January 31, 2023

1896 of 7056

LEGAL DESCRIPTION: T38 R16-E S28 NWNE				PARCEL NO:				CONTROL NO: 96370	
39.38	\$84,183.44	0.84756263	\$71,350.74						
				0	\$0.00	STAT	999999	STATE OF WISCONSIN	
				0.00825020	\$588.66	CNTY	19	FLORENCE COUNTY	
				0	\$0.00	MUNI	19006	TOWN OF FENCE	
				0.00882920	\$629.97	REG	191855	SCH D OF FLORENCE COUNTY	
				0.00072010	\$51.38	VTAE	001300	NORTHEAST WISCONSIN VTAE DISTRICT	
Parcel Total:				\$1,270.01					

LEGAL DESCRIPTION: T38 R16-E S28 NENW				PARCEL NO:				CONTROL NO: 96371	
39.45	\$84,333.08	0.84756263	\$71,477.57						
				0	\$0.00	STAT	999999	STATE OF WISCONSIN	
				0.00825020	\$589.71	CNTY	19	FLORENCE COUNTY	
				0	\$0.00	MUNI	19006	TOWN OF FENCE	
				0.00882920	\$631.09	REG	191855	SCH D OF FLORENCE COUNTY	
				0.00072010	\$51.47	VTAE	001300	NORTHEAST WISCONSIN VTAE DISTRICT	
Parcel Total:				\$1,272.27					

LEGAL DESCRIPTION: T38 R16-E S28 SENE				PARCEL NO:				CONTROL NO: 96373	
39.24	\$83,884.16	0.84756263	\$71,097.08						
				0	\$0.00	STAT	999999	STATE OF WISCONSIN	
				0.00825020	\$586.57	CNTY	19	FLORENCE COUNTY	
				0	\$0.00	MUNI	19006	TOWN OF FENCE	
				0.00882920	\$627.73	REG	191855	SCH D OF FLORENCE COUNTY	
				0.00072010	\$51.20	VTAE	001300	NORTHEAST WISCONSIN VTAE DISTRICT	
Parcel Total:				\$1,265.50					



State of Wisconsin / Department of Natural Resources

Tony Evers , Governor

Adam N Payne , Secretary

5/22/2023

Chapter 70.114 - Aids Payment Worksheet For Tax Year 2022(Payment Year 2023) - Payment Due January 31, 2023

1897 of 7056

LEGAL DESCRIPTION: T38 R16-E S27 NENW				PARCEL NO:				CONTROL NO: 96375	
39.6	\$84,653.75	0.84756263	\$71,749.35						
				0	\$0.00	STAT	999999	STATE OF WISCONSIN	
				0.00825020	\$591.95	CNTY	19	FLORENCE COUNTY	
				0	\$0.00	MUNI	19006	TOWN OF FENCE	
				0.00882920	\$633.49	REG	191855	SCH D OF FLORENCE COUNTY	
				0.00072010	\$51.67	VTAE	001300	NORTHEAST WISCONSIN VTAE DISTRICT	
Parcel Total:				\$1,277.11					

LEGAL DESCRIPTION: T38 R16-E S27 NWNW				PARCEL NO:				CONTROL NO: 96376	
39.58	\$84,610.98	0.84756263	\$71,713.11						
				0	\$0.00	STAT	999999	STATE OF WISCONSIN	
				0.00825020	\$591.65	CNTY	19	FLORENCE COUNTY	
				0	\$0.00	MUNI	19006	TOWN OF FENCE	
				0.00882920	\$633.17	REG	191855	SCH D OF FLORENCE COUNTY	
				0.00072010	\$51.64	VTAE	001300	NORTHEAST WISCONSIN VTAE DISTRICT	
Parcel Total:				\$1,276.46					

LEGAL DESCRIPTION: T38 R16-E S27 SENW				PARCEL NO:				CONTROL NO: 96378	
39.77	\$85,017.15	0.84756263	\$72,057.36						
				0	\$0.00	STAT	999999	STATE OF WISCONSIN	
				0.00825020	\$594.49	CNTY	19	FLORENCE COUNTY	
				0	\$0.00	MUNI	19006	TOWN OF FENCE	
				0.00882920	\$636.21	REG	191855	SCH D OF FLORENCE COUNTY	
				0.00072010	\$51.89	VTAE	001300	NORTHEAST WISCONSIN VTAE DISTRICT	
Parcel Total:				\$1,282.59					



State of Wisconsin / Department of Natural Resources

Tony Evers , Governor

Adam N Payne , Secretary

5/22/2023

Chapter 70.114 - Aids Payment Worksheet For Tax Year 2022(Payment Year 2023) - Payment Due January 31, 2023

1898 of 7056

LEGAL DESCRIPTION: T38 R16-E S27 SWNW				PARCEL NO:				CONTROL NO: 96379			
39.72	\$84,910.27	0.84756263	\$71,966.77								
				0	\$0.00	STAT	999999	STATE OF WISCONSIN			
				0.00825020	\$593.74	CNTY	19	FLORENCE COUNTY			
				0	\$0.00	MUNI	19006	TOWN OF FENCE			
				0.00882920	\$635.41	REG	191855	SCH D OF FLORENCE COUNTY			
				0.00072010	\$51.83	VTAE	001300	NORTHEAST WISCONSIN VTAE DISTRICT			
Parcel Total:				\$1,280.98							

LEGAL DESCRIPTION: T38 R16-E S22 NESW				PARCEL NO:				CONTROL NO: 96386			
39.45	\$84,333.08	0.84756263	\$71,477.57								
				0	\$0.00	STAT	999999	STATE OF WISCONSIN			
				0.00825020	\$589.71	CNTY	19	FLORENCE COUNTY			
				0	\$0.00	MUNI	19006	TOWN OF FENCE			
				0.00882920	\$631.09	REG	191855	SCH D OF FLORENCE COUNTY			
				0.00072010	\$51.47	VTAE	001300	NORTHEAST WISCONSIN VTAE DISTRICT			
Parcel Total:				\$1,272.27							

LEGAL DESCRIPTION: T38 R16-E S22 NWSW				PARCEL NO:				CONTROL NO: 96387			
39.46	\$84,354.46	0.84756263	\$71,495.69								
				0	\$0.00	STAT	999999	STATE OF WISCONSIN			
				0.00825020	\$589.86	CNTY	19	FLORENCE COUNTY			
				0	\$0.00	MUNI	19006	TOWN OF FENCE			
				0.00882920	\$631.25	REG	191855	SCH D OF FLORENCE COUNTY			
				0.00072010	\$51.49	VTAE	001300	NORTHEAST WISCONSIN VTAE DISTRICT			
Parcel Total:				\$1,272.60							



State of Wisconsin / Department of Natural Resources

Tony Evers , Governor

Adam N Payne , Secretary

5/22/2023

Chapter 70.114 - Aids Payment Worksheet For Tax Year 2022(Payment Year 2023) - Payment Due January 31, 2023

1899 of 7056

LEGAL DESCRIPTION: T38 R16-E S22 SESW				PARCEL NO:				CONTROL NO: 96388	
39.53	\$84,504.10	0.84756263	\$71,622.52						
				0	\$0.00	STAT	999999	STATE OF WISCONSIN	
				0.00825020	\$590.90	CNTY	19	FLORENCE COUNTY	
				0	\$0.00	MUNI	19006	TOWN OF FENCE	
				0.00882920	\$632.37	REG	191855	SCH D OF FLORENCE COUNTY	
				0.00072010	\$51.58	VTAE	001300	NORTHEAST WISCONSIN VTAE DISTRICT	
Parcel Total:				\$1,274.85					

LEGAL DESCRIPTION: T38 R16-E S22 SWSW				PARCEL NO:				CONTROL NO: 96389	
39.48	\$84,397.22	0.84756263	\$71,531.93						
				0	\$0.00	STAT	999999	STATE OF WISCONSIN	
				0.00825020	\$590.16	CNTY	19	FLORENCE COUNTY	
				0	\$0.00	MUNI	19006	TOWN OF FENCE	
				0.00882920	\$631.57	REG	191855	SCH D OF FLORENCE COUNTY	
				0.00072010	\$51.51	VTAE	001300	NORTHEAST WISCONSIN VTAE DISTRICT	
Parcel Total:				\$1,273.24					

LEGAL DESCRIPTION: T38 R16-E S22 NENE				PARCEL NO:				CONTROL NO: 96390	
19.12	\$40,873.22	0.84756263	\$34,642.62						
				0	\$0.00	STAT	999999	STATE OF WISCONSIN	
				0.00825020	\$285.81	CNTY	19	FLORENCE COUNTY	
				0	\$0.00	MUNI	19006	TOWN OF FENCE	
				0.00882920	\$305.87	REG	191855	SCH D OF FLORENCE COUNTY	
				0.00072010	\$24.95	VTAE	001300	NORTHEAST WISCONSIN VTAE DISTRICT	
Parcel Total:				\$616.63					



State of Wisconsin / Department of Natural Resources

Tony Evers , Governor

Adam N Payne , Secretary

5/22/2023

Chapter 70.114 - Aids Payment Worksheet For Tax Year 2022(Payment Year 2023) - Payment Due January 31, 2023

1900 of 7056

LEGAL DESCRIPTION: T38 R16-E S21 NESE				PARCEL NO:				CONTROL NO: 96391	
38.95	\$83,264.22	0.84756263	\$70,571.64						
				0	\$0.00	STAT	999999	STATE OF WISCONSIN	
				0.00825020	\$582.23	CNTY	19	FLORENCE COUNTY	
				0	\$0.00	MUNI	19006	TOWN OF FENCE	
				0.00882920	\$623.09	REG	191855	SCH D OF FLORENCE COUNTY	
				0.00072010	\$50.82	VTAE	001300	NORTHEAST WISCONSIN VTAE DISTRICT	
Parcel Total:				\$1,256.14					

LEGAL DESCRIPTION: T38 R16-E S21 NWSE				PARCEL NO:				CONTROL NO: 96392	
38.94	\$83,242.85	0.84756263	\$70,553.53						
				0	\$0.00	STAT	999999	STATE OF WISCONSIN	
				0.00825020	\$582.08	CNTY	19	FLORENCE COUNTY	
				0	\$0.00	MUNI	19006	TOWN OF FENCE	
				0.00882920	\$622.93	REG	191855	SCH D OF FLORENCE COUNTY	
				0.00072010	\$50.81	VTAE	001300	NORTHEAST WISCONSIN VTAE DISTRICT	
Parcel Total:				\$1,255.82					

LEGAL DESCRIPTION: T38 R16-E S21 NESW				PARCEL NO:				CONTROL NO: 96393	
38.91	\$83,178.72	0.84756263	\$70,499.17						
				0	\$0.00	STAT	999999	STATE OF WISCONSIN	
				0.00825020	\$581.63	CNTY	19	FLORENCE COUNTY	
				0	\$0.00	MUNI	19006	TOWN OF FENCE	
				0.00882920	\$622.45	REG	191855	SCH D OF FLORENCE COUNTY	
				0.00072010	\$50.77	VTAE	001300	NORTHEAST WISCONSIN VTAE DISTRICT	
Parcel Total:				\$1,254.85					



State of Wisconsin / Department of Natural Resources

Tony Evers , Governor

Adam N Payne , Secretary

5/22/2023

Chapter 70.114 - Aids Payment Worksheet For Tax Year 2022(Payment Year 2023) - Payment Due January 31, 2023

1901 of 7056

LEGAL DESCRIPTION: T38 R16-E S21 NWSW				PARCEL NO:				CONTROL NO: 96394	
38.9	\$83,157.33	0.84756263	\$70,481.05						
				0	\$0.00	STAT	999999	STATE OF WISCONSIN	
				0.00825020	\$581.49	CNTY	19	FLORENCE COUNTY	
				0	\$0.00	MUNI	19006	TOWN OF FENCE	
				0.00882920	\$622.29	REG	191855	SCH D OF FLORENCE COUNTY	
				0.00072010	\$50.76	VTAE	001300	NORTHEAST WISCONSIN VTAE DISTRICT	
Parcel Total:				\$1,254.54					

LEGAL DESCRIPTION: T38 R16-E S21 SESE				PARCEL NO:				CONTROL NO: 96395	
39.13	\$83,649.01	0.84756263	\$70,897.78						
				0	\$0.00	STAT	999999	STATE OF WISCONSIN	
				0.00825020	\$584.92	CNTY	19	FLORENCE COUNTY	
				0	\$0.00	MUNI	19006	TOWN OF FENCE	
				0.00882920	\$625.97	REG	191855	SCH D OF FLORENCE COUNTY	
				0.00072010	\$51.06	VTAE	001300	NORTHEAST WISCONSIN VTAE DISTRICT	
Parcel Total:				\$1,261.95					

LEGAL DESCRIPTION: T38 R16-E S21 SWSE				PARCEL NO:				CONTROL NO: 96396	
39.11	\$83,606.26	0.84756263	\$70,861.54						
				0	\$0.00	STAT	999999	STATE OF WISCONSIN	
				0.00825020	\$584.62	CNTY	19	FLORENCE COUNTY	
				0	\$0.00	MUNI	19006	TOWN OF FENCE	
				0.00882920	\$625.65	REG	191855	SCH D OF FLORENCE COUNTY	
				0.00072010	\$51.03	VTAE	001300	NORTHEAST WISCONSIN VTAE DISTRICT	
Parcel Total:				\$1,261.30					



State of Wisconsin / Department of Natural Resources

Tony Evers , Governor

Adam N Payne , Secretary

5/22/2023

Chapter 70.114 - Aids Payment Worksheet For Tax Year 2022(Payment Year 2023) - Payment Due January 31, 2023

1902 of 7056

LEGAL DESCRIPTION: T38 R16-E S21 SESW				PARCEL NO:				CONTROL NO: 96397	
39.08	\$83,542.12	0.84756263	\$70,807.18						
				0	\$0.00	STAT	999999	STATE OF WISCONSIN	
				0.00825020	\$584.18	CNTY	19	FLORENCE COUNTY	
				0	\$0.00	MUNI	19006	TOWN OF FENCE	
				0.00882920	\$625.17	REG	191855	SCH D OF FLORENCE COUNTY	
				0.00072010	\$50.99	VTAE	001300	NORTHEAST WISCONSIN VTAE DISTRICT	
Parcel Total:				\$1,260.34					

LEGAL DESCRIPTION: T38 R16-E S21 SWSW				PARCEL NO:				CONTROL NO: 96398	
39.07	\$83,520.75	0.84756263	\$70,789.07						
				0	\$0.00	STAT	999999	STATE OF WISCONSIN	
				0.00825020	\$584.03	CNTY	19	FLORENCE COUNTY	
				0	\$0.00	MUNI	19006	TOWN OF FENCE	
				0.00882920	\$625.01	REG	191855	SCH D OF FLORENCE COUNTY	
				0.00072010	\$50.98	VTAE	001300	NORTHEAST WISCONSIN VTAE DISTRICT	
Parcel Total:				\$1,260.02					

LEGAL DESCRIPTION: T38 R16-E S20 NESE				PARCEL NO:				CONTROL NO: 96399	
39.44	\$84,311.71	0.84756263	\$71,459.45						
				0	\$0.00	STAT	999999	STATE OF WISCONSIN	
				0.00825020	\$589.56	CNTY	19	FLORENCE COUNTY	
				0	\$0.00	MUNI	19006	TOWN OF FENCE	
				0.00882920	\$630.93	REG	191855	SCH D OF FLORENCE COUNTY	
				0.00072010	\$51.46	VTAE	001300	NORTHEAST WISCONSIN VTAE DISTRICT	
Parcel Total:				\$1,271.95					



State of Wisconsin / Department of Natural Resources

Tony Evers , Governor

Adam N Payne , Secretary

5/22/2023

Chapter 70.114 - Aids Payment Worksheet For Tax Year 2022(Payment Year 2023) - Payment Due January 31, 2023

1903 of 7056

LEGAL DESCRIPTION: T38 R16-E S20 NESW				PARCEL NO:				CONTROL NO: 96400	
40.04	\$85,594.34	0.84756263	\$72,546.56						
				0	\$0.00	STAT	999999	STATE OF WISCONSIN	
				0.00825020	\$598.53	CNTY	19	FLORENCE COUNTY	
				0	\$0.00	MUNI	19006	TOWN OF FENCE	
				0.00882920	\$640.53	REG	191855	SCH D OF FLORENCE COUNTY	
				0.00072010	\$52.24	VTAE	001300	NORTHEAST WISCONSIN VTAE DISTRICT	
Parcel Total:				\$1,291.30					

LEGAL DESCRIPTION: T38 R16-E S20 SESE				PARCEL NO:				CONTROL NO: 96401	
39.35	\$84,119.32	0.84756263	\$71,296.39						
				0	\$0.00	STAT	999999	STATE OF WISCONSIN	
				0.00825020	\$588.21	CNTY	19	FLORENCE COUNTY	
				0	\$0.00	MUNI	19006	TOWN OF FENCE	
				0.00882920	\$629.49	REG	191855	SCH D OF FLORENCE COUNTY	
				0.00072010	\$51.34	VTAE	001300	NORTHEAST WISCONSIN VTAE DISTRICT	
Parcel Total:				\$1,269.04					

LEGAL DESCRIPTION: T38 R16-E S20 SWSW				PARCEL NO:				CONTROL NO: 96404	
40.25	\$86,043.26	0.84756263	\$72,927.05						
				0	\$0.00	STAT	999999	STATE OF WISCONSIN	
				0.00825020	\$601.67	CNTY	19	FLORENCE COUNTY	
				0	\$0.00	MUNI	19006	TOWN OF FENCE	
				0.00882920	\$643.89	REG	191855	SCH D OF FLORENCE COUNTY	
				0.00072010	\$52.52	VTAE	001300	NORTHEAST WISCONSIN VTAE DISTRICT	
Parcel Total:				\$1,298.08					



State of Wisconsin / Department of Natural Resources

Tony Evers , Governor

Adam N Payne , Secretary

5/22/2023

Chapter 70.114 - Aids Payment Worksheet For Tax Year 2022(Payment Year 2023) - Payment Due January 31, 2023

1904 of 7056

File Number Total: \$31,097.27

FILE NO: WR 603 *

DATE OF PURCHASE: 10/13/2006

GRANTOR: WILLIAM T WOGER

LEGAL DESCRIPTION: T38 R17-E S05 OLT1+2-CSM353

PARCEL NO: 006-01107-0000

CONTROL NO: 95420

3.7 \$10,295.82 0.84756263 \$8,726.35

0	\$0.00	STAT	999999	STATE OF WISCONSIN
0.00825020	\$71.99	CNTY	19	FLORENCE COUNTY
0	\$0.00	MUNI	19006	TOWN OF FENCE
0.00882920	\$77.05	REG	191855	SCH D OF FLORENCE COUNTY
0.00072010	\$6.28	VTAE	001300	NORTHEAST WISCONSIN VTAE DISTRICT

Parcel Total: \$155.32

File Number Total: \$155.32

Municipality Total: \$37,067.15



State of Wisconsin / Department of Natural Resources

Tony Evers , Governor

Adam N Payne , Secretary

5/22/2023

Chapter 70.114 - Aids Payment Worksheet For Tax Year 2022(Payment Year 2023) - Payment Due January 31, 2023

1905 of 7056

DETAIL FOR TOWN OF FERN, FLORENCE COUNTY

Acres	Est. Adjust. Purch. Price	Level of Assessment	Adjusted Local Value	Net Gen. Tax Rate	Calc. Aid Pay Amount	Taxing Jurisdiction Type	Code	Description
FILE NO: FM 10796 *			DATE OF PURCHASE: 09/28/2007			GRANTOR: WI ELECTRIC POWER COMPANY		
LEGAL DESCRIPTION: T39 R17-E S28 NWSW				PARCEL NO: 008-00664-0000		CONTROL NO: 140958		
40	\$88,877.18	0.77089760	\$68,515.20	0	\$0.00	STAT	999999	STATE OF WISCONSIN
				0.00913960	\$626.20	CNTY	19	FLORENCE COUNTY
				0.00177890	\$121.88	MUNI	19008	TOWN OF FERN
				0.00978110	\$670.15	REG	191855	SCH D OF FLORENCE COUNTY
				0.00079770	\$54.66	VTAE	001300	NORTHEAST WISCONSIN VTAE DISTRICT
Parcel Total:					\$1,472.89			

LEGAL DESCRIPTION: T39 R17-E S28 NESW				PARCEL NO: 008-00663-0000		CONTROL NO: 140959		
40	\$88,877.18	0.77089760	\$68,515.20	0	\$0.00	STAT	999999	STATE OF WISCONSIN
				0.00913960	\$626.20	CNTY	19	FLORENCE COUNTY
				0.00177890	\$121.88	MUNI	19008	TOWN OF FERN
				0.00978110	\$670.15	REG	191855	SCH D OF FLORENCE COUNTY
				0.00079770	\$54.66	VTAE	001300	NORTHEAST WISCONSIN VTAE DISTRICT
Parcel Total:					\$1,472.89			

File Number Total:					\$2,945.78			
---------------------------	--	--	--	--	-------------------	--	--	--



State of Wisconsin / Department of Natural Resources

Tony Evers , Governor

Adam N Payne , Secretary

5/22/2023

Chapter 70.114 - Aids Payment Worksheet For Tax Year 2022(Payment Year 2023) - Payment Due January 31, 2023

1906 of 7056

FILE NO: WR 596 *		DATE OF PURCHASE: 07/05/2006		GRANTOR: INTERNATIONAL PAPER	
LEGAL DESCRIPTION: T39 R17-E S05 NENE		PARCEL NO:		CONTROL NO: 95850	
26.99	\$76,002.79	0.77089760	\$58,590.37		
		0	\$0.00	STAT 999999	STATE OF WISCONSIN
		0.00913960	\$535.49	CNTY 19	FLORENCE COUNTY
		0.00177890	\$104.23	MUNI 19008	TOWN OF FERN
		0.00978110	\$573.08	REG 191855	SCH D OF FLORENCE COUNTY
		0.00079770	\$46.74	VTAE 001300	NORTHEAST WISCONSIN VTAE DISTRICT
Parcel Total:			\$1,259.54		

LEGAL DESCRIPTION: T39 R17-E S05 NWNE		PARCEL NO:		CONTROL NO: 95851	
27.03	\$76,115.44	0.77089760	\$58,677.21		
		0	\$0.00	STAT 999999	STATE OF WISCONSIN
		0.00913960	\$536.29	CNTY 19	FLORENCE COUNTY
		0.00177890	\$104.38	MUNI 19008	TOWN OF FERN
		0.00978110	\$573.93	REG 191855	SCH D OF FLORENCE COUNTY
		0.00079770	\$46.81	VTAE 001300	NORTHEAST WISCONSIN VTAE DISTRICT
Parcel Total:			\$1,261.41		



State of Wisconsin / Department of Natural Resources

Tony Evers , Governor

Adam N Payne , Secretary

5/22/2023

Chapter 70.114 - Aids Payment Worksheet For Tax Year 2022(Payment Year 2023) - Payment Due January 31, 2023

1907 of 7056

LEGAL DESCRIPTION: T39 R17-E S05 NENW				PARCEL NO:				CONTROL NO: 95852	
27.06	\$76,199.91	0.77089760	\$58,742.33						
				0	\$0.00	STAT	999999	STATE OF WISCONSIN	
				0.00913960	\$536.88	CNTY	19	FLORENCE COUNTY	
				0.00177890	\$104.50	MUNI	19008	TOWN OF FERN	
				0.00978110	\$574.56	REG	191855	SCH D OF FLORENCE COUNTY	
				0.00079770	\$46.86	VTAE	001300	NORTHEAST WISCONSIN VTAE DISTRICT	
Parcel Total:				\$1,262.80					

LEGAL DESCRIPTION: T39 R17-E S04 NWNW				PARCEL NO:				CONTROL NO: 95866	
28.58	\$80,480.17	0.77089760	\$62,041.97						
				0	\$0.00	STAT	999999	STATE OF WISCONSIN	
				0.00913960	\$567.04	CNTY	19	FLORENCE COUNTY	
				0.00177890	\$110.37	MUNI	19008	TOWN OF FERN	
				0.00978110	\$606.84	REG	191855	SCH D OF FLORENCE COUNTY	
				0.00079770	\$49.49	VTAE	001300	NORTHEAST WISCONSIN VTAE DISTRICT	
Parcel Total:				\$1,333.74					

LEGAL DESCRIPTION: T39 R17-E S04 NENW				PARCEL NO:				CONTROL NO: 95867	
30.81	\$86,759.76	0.77089760	\$66,882.89						
				0	\$0.00	STAT	999999	STATE OF WISCONSIN	
				0.00913960	\$611.28	CNTY	19	FLORENCE COUNTY	
				0.00177890	\$118.98	MUNI	19008	TOWN OF FERN	
				0.00978110	\$654.19	REG	191855	SCH D OF FLORENCE COUNTY	
				0.00079770	\$53.36	VTAE	001300	NORTHEAST WISCONSIN VTAE DISTRICT	
Parcel Total:				\$1,437.81					



State of Wisconsin / Department of Natural Resources

Tony Evers , Governor

Adam N Payne , Secretary

5/22/2023

Chapter 70.114 - Aids Payment Worksheet For Tax Year 2022(Payment Year 2023) - Payment Due January 31, 2023

1908 of 7056

LEGAL DESCRIPTION: T39 R17-E S04 SWNW				PARCEL NO:				CONTROL NO: 95870	
39.94	\$112,469.50	0.77089760	\$86,702.47						
				0	\$0.00	STAT	999999	STATE OF WISCONSIN	
				0.00913960	\$792.43	CNTY	19	FLORENCE COUNTY	
				0.00177890	\$154.23	MUNI	19008	TOWN OF FERN	
				0.00978110	\$848.04	REG	191855	SCH D OF FLORENCE COUNTY	
				0.00079770	\$69.17	VTAE	001300	NORTHEAST WISCONSIN VTAE DISTRICT	
Parcel Total:					\$1,863.87				

LEGAL DESCRIPTION: T39 R17-E S04 SENW				PARCEL NO:				CONTROL NO: 95871	
39.94	\$112,469.50	0.77089760	\$86,702.47						
				0	\$0.00	STAT	999999	STATE OF WISCONSIN	
				0.00913960	\$792.43	CNTY	19	FLORENCE COUNTY	
				0.00177890	\$154.23	MUNI	19008	TOWN OF FERN	
				0.00978110	\$848.04	REG	191855	SCH D OF FLORENCE COUNTY	
				0.00079770	\$69.17	VTAE	001300	NORTHEAST WISCONSIN VTAE DISTRICT	
Parcel Total:					\$1,863.87				

LEGAL DESCRIPTION: T39 R17-E S03 NENW				PARCEL NO:				CONTROL NO: 95883	
33.85	\$95,320.29	0.77089760	\$73,482.19						
				0	\$0.00	STAT	999999	STATE OF WISCONSIN	
				0.00913960	\$671.60	CNTY	19	FLORENCE COUNTY	
				0.00177890	\$130.72	MUNI	19008	TOWN OF FERN	
				0.00978110	\$718.73	REG	191855	SCH D OF FLORENCE COUNTY	
				0.00079770	\$58.62	VTAE	001300	NORTHEAST WISCONSIN VTAE DISTRICT	
Parcel Total:					\$1,579.67				



State of Wisconsin / Department of Natural Resources

Tony Evers , Governor

Adam N Payne , Secretary

5/22/2023

Chapter 70.114 - Aids Payment Worksheet For Tax Year 2022(Payment Year 2023) - Payment Due January 31, 2023

1909 of 7056

LEGAL DESCRIPTION: T39 R17-E S03 SWNE				PARCEL NO:				CONTROL NO: 95884	
40.09	\$112,891.89	0.77089760	\$87,028.08	0	\$0.00	STAT	999999	STATE OF WISCONSIN	
				0.00913960	\$795.40	CNTY	19	FLORENCE COUNTY	
				0.00177890	\$154.81	MUNI	19008	TOWN OF FERN	
				0.00978110	\$851.23	REG	191855	SCH D OF FLORENCE COUNTY	
				0.00079770	\$69.43	VTAE	001300	NORTHEAST WISCONSIN VTAE DISTRICT	
Parcel Total:				\$1,870.87					

LEGAL DESCRIPTION: T39 R17-E S03 SENW				PARCEL NO:				CONTROL NO: 95885	
40.1	\$112,920.05	0.77089760	\$87,049.80	0	\$0.00	STAT	999999	STATE OF WISCONSIN	
				0.00913960	\$795.60	CNTY	19	FLORENCE COUNTY	
				0.00177890	\$154.85	MUNI	19008	TOWN OF FERN	
				0.00978110	\$851.44	REG	191855	SCH D OF FLORENCE COUNTY	
				0.00079770	\$69.44	VTAE	001300	NORTHEAST WISCONSIN VTAE DISTRICT	
Parcel Total:				\$1,871.33					

LEGAL DESCRIPTION: T39 R17-E S03 NWSE				PARCEL NO:				CONTROL NO: 95887	
40.18	\$113,145.32	0.77089760	\$87,223.46	0	\$0.00	STAT	999999	STATE OF WISCONSIN	
				0.00913960	\$797.19	CNTY	19	FLORENCE COUNTY	
				0.00177890	\$155.16	MUNI	19008	TOWN OF FERN	
				0.00978110	\$853.14	REG	191855	SCH D OF FLORENCE COUNTY	
				0.00079770	\$69.58	VTAE	001300	NORTHEAST WISCONSIN VTAE DISTRICT	
Parcel Total:				\$1,875.07					



State of Wisconsin / Department of Natural Resources

Tony Evers , Governor

Adam N Payne , Secretary

5/22/2023

Chapter 70.114 - Aids Payment Worksheet For Tax Year 2022(Payment Year 2023) - Payment Due January 31, 2023

1910 of 7056

LEGAL DESCRIPTION: T39 R17-E S03 SESE	PARCEL NO:	CONTROL NO: 95890
---------------------------------------	------------	-------------------

40.29	\$113,455.08	0.77089760	\$87,462.25
-------	--------------	------------	-------------

0	\$0.00	STAT	999999	STATE OF WISCONSIN
0.00913960	\$799.37	CNTY	19	FLORENCE COUNTY
0.00177890	\$155.59	MUNI	19008	TOWN OF FERN
0.00978110	\$855.47	REG	191855	SCH D OF FLORENCE COUNTY
0.00079770	\$69.77	VTAE	001300	NORTHEAST WISCONSIN VTAE DISTRICT

Parcel Total:	\$1,880.20
---------------	------------

LEGAL DESCRIPTION: T39 R17-E S03 SWSE	PARCEL NO:	CONTROL NO: 95891
---------------------------------------	------------	-------------------

40.29	\$113,455.08	0.77089760	\$87,462.25
-------	--------------	------------	-------------

0	\$0.00	STAT	999999	STATE OF WISCONSIN
0.00913960	\$799.37	CNTY	19	FLORENCE COUNTY
0.00177890	\$155.59	MUNI	19008	TOWN OF FERN
0.00978110	\$855.47	REG	191855	SCH D OF FLORENCE COUNTY
0.00079770	\$69.77	VTAE	001300	NORTHEAST WISCONSIN VTAE DISTRICT

Parcel Total:	\$1,880.20
---------------	------------

File Number Total:	\$21,240.38
--------------------	-------------

Municipality Total:	\$24,186.16
---------------------	-------------



State of Wisconsin / Department of Natural Resources

Tony Evers , Governor

Adam N Payne , Secretary

5/22/2023

Chapter 70.114 - Aids Payment Worksheet For Tax Year 2022(Payment Year 2023) - Payment Due January 31, 2023

1911 of 7056

DETAIL FOR TOWN OF FLORENCE, FLORENCE COUNTY

Acres	Est. Adjust. Purch. Price	Level of Assessment	Adjusted Local Value	Net Gen. Tax Rate	Calc. Aid Pay Amount	Type	Code	Taxing Jurisdiction Description
FILE NO: FI 2224 *			DATE OF PURCHASE: 02/12/1992			GRANTOR: ELEANOR BUEHLER		
LEGAL DESCRIPTION: T40 R19-E S30 PT OF NENE				PARCEL NO: 10-2110-6		CONTROL NO: 69965		
0.06	\$2,586.97	0.71573630	\$1,851.59					
				0	\$0.00	STAT	999999	STATE OF WISCONSIN
				0.00984660	\$18.23	CNTY	19	FLORENCE COUNTY
				0.002645	\$4.90	MUNI	19010	TOWN OF FLORENCE
				0.01053760	\$19.51	REG	191855	SCH D OF FLORENCE COUNTY
				0.00085950	\$1.59	VTAE	001300	NORTHEAST WISCONSIN VTAE DISTRICT
Parcel Total:					\$44.23			

LEGAL DESCRIPTION: T40 R19-E S30 PT GV LT 1				PARCEL NO: 10-2110-6		CONTROL NO: 69966		
1.73	\$74,109.16	0.71573630	\$53,042.61					
				0	\$0.00	STAT	999999	STATE OF WISCONSIN
				0.00984660	\$522.29	CNTY	19	FLORENCE COUNTY
				0.002645	\$140.30	MUNI	19010	TOWN OF FLORENCE
				0.01053760	\$558.94	REG	191855	SCH D OF FLORENCE COUNTY
				0.00085950	\$45.59	VTAE	001300	NORTHEAST WISCONSIN VTAE DISTRICT
Parcel Total:					\$1,267.12			

File Number Total:					\$1,311.35			
---------------------------	--	--	--	--	-------------------	--	--	--



State of Wisconsin / Department of Natural Resources

Tony Evers , Governor

Adam N Payne , Secretary

5/22/2023

Chapter 70.114 - Aids Payment Worksheet For Tax Year 2022(Payment Year 2023) - Payment Due January 31, 2023

1912 of 7056

FILE NO: FI 2886 *				DATE OF PURCHASE: 09/22/2008				GRANTOR: Board Of Commissioners (Bcpl			
LEGAL DESCRIPTION: T40 R17-E S18 GOV LOT 10				PARCEL NO: 010-01244-0001				CONTROL NO: 108380			
36.37	\$162,421.70	0.71573630	\$116,251.10								
				0	\$0.00	STAT	999999	STATE OF WISCONSIN			
				0.00984660	\$1,144.68	CNTY	19	FLORENCE COUNTY			
				0.002645	\$307.48	MUNI	19010	TOWN OF FLORENCE			
				0.01053760	\$1,225.01	REG	191855	SCH D OF FLORENCE COUNTY			
				0.00085950	\$99.91	VTAE	001300	NORTHEAST WISCONSIN VTAE DISTRICT			
Parcel Total:				\$2,777.08							

File Number Total:				\$2,777.08							
--------------------	--	--	--	------------	--	--	--	--	--	--	--

FILE NO: NA 530 *				DATE OF PURCHASE: 12/29/1993				GRANTOR: FLORENCE COUNTY			
LEGAL DESCRIPTION: T40 R16-E S26 NWSW				PARCEL NO: 72185				CONTROL NO: 72185			
40.41	\$277,033.86	0.71573630	\$198,283.19								
				0	\$0.00	STAT	999999	STATE OF WISCONSIN			
				0.00984660	\$1,952.42	CNTY	19	FLORENCE COUNTY			
				0.002645	\$524.45	MUNI	19010	TOWN OF FLORENCE			
				0.01053760	\$2,089.44	REG	191855	SCH D OF FLORENCE COUNTY			
				0.00085950	\$170.42	VTAE	001300	NORTHEAST WISCONSIN VTAE DISTRICT			
Parcel Total:				\$4,736.73							

File Number Total:				\$4,736.73							
--------------------	--	--	--	------------	--	--	--	--	--	--	--



State of Wisconsin / Department of Natural Resources

Tony Evers , Governor

Adam N Payne , Secretary

5/22/2023

Chapter 70.114 - Aids Payment Worksheet For Tax Year 2022(Payment Year 2023) - Payment Due January 31, 2023

1913 of 7056

FILE NO: NA 596 *				DATE OF PURCHASE: 10/24/1995				GRANTOR: FLORENCE COUNTY			
LEGAL DESCRIPTION: T39 R19-E S06 NWSW				PARCEL NO: 10-599-0				CONTROL NO: 75958			
8.43	\$17,215.93	0.71573630	\$12,322.06								
		0	\$0.00	STAT	999999	STATE OF WISCONSIN					
		0.00984660	\$121.33	CNTY	19	FLORENCE COUNTY					
		0.002645	\$32.59	MUNI	19010	TOWN OF FLORENCE					
		0.01053760	\$129.85	REG	191855	SCH D OF FLORENCE COUNTY					
		0.00085950	\$10.59	VTAE	001300	NORTHEAST WISCONSIN VTAE DISTRICT					
Parcel Total:				\$294.36							

LEGAL DESCRIPTION: T39 R19-E S06 SWSW				PARCEL NO: 10-600-0				CONTROL NO: 75959			
9.45	\$19,311.29	0.71573630	\$13,821.79								
		0	\$0.00	STAT	999999	STATE OF WISCONSIN					
		0.00984660	\$136.10	CNTY	19	FLORENCE COUNTY					
		0.002645	\$36.56	MUNI	19010	TOWN OF FLORENCE					
		0.01053760	\$145.65	REG	191855	SCH D OF FLORENCE COUNTY					
		0.00085950	\$11.88	VTAE	001300	NORTHEAST WISCONSIN VTAE DISTRICT					
Parcel Total:				\$330.19							



State of Wisconsin / Department of Natural Resources

Tony Evers , Governor

Adam N Payne , Secretary

5/22/2023

Chapter 70.114 - Aids Payment Worksheet For Tax Year 2022(Payment Year 2023) - Payment Due January 31, 2023

1914 of 7056

LEGAL DESCRIPTION: T39 R19-E S07 SWSW	PARCEL NO: 10-611-0	CONTROL NO: 75960
---------------------------------------	---------------------	-------------------

9.44	\$19,311.29	0.71573630	\$13,821.79	
------	-------------	------------	-------------	--

0	\$0.00	STAT	999999	STATE OF WISCONSIN
0.00984660	\$136.10	CNTY	19	FLORENCE COUNTY
0.002645	\$36.56	MUNI	19010	TOWN OF FLORENCE
0.01053760	\$145.65	REG	191855	SCH D OF FLORENCE COUNTY
0.00085950	\$11.88	VTAE	001300	NORTHEAST WISCONSIN VTAE DISTRICT

Parcel Total:	\$330.19
---------------	----------

LEGAL DESCRIPTION: T39 R19-E S07 NWSW	PARCEL NO: 10-611-0	CONTROL NO: 75961
---------------------------------------	---------------------	-------------------

9.56	\$19,537.81	0.71573630	\$13,983.92	
------	-------------	------------	-------------	--

0	\$0.00	STAT	999999	STATE OF WISCONSIN
0.00984660	\$137.69	CNTY	19	FLORENCE COUNTY
0.002645	\$36.99	MUNI	19010	TOWN OF FLORENCE
0.01053760	\$147.36	REG	191855	SCH D OF FLORENCE COUNTY
0.00085950	\$12.02	VTAE	001300	NORTHEAST WISCONSIN VTAE DISTRICT

Parcel Total:	\$334.06
---------------	----------

LEGAL DESCRIPTION: T39 R19-E S07 NWNW	PARCEL NO: 10-609-0	CONTROL NO: 75962
---------------------------------------	---------------------	-------------------

9.88	\$20,189.07	0.71573630	\$14,450.05	
------	-------------	------------	-------------	--

0	\$0.00	STAT	999999	STATE OF WISCONSIN
0.00984660	\$142.28	CNTY	19	FLORENCE COUNTY
0.002645	\$38.22	MUNI	19010	TOWN OF FLORENCE
0.01053760	\$152.27	REG	191855	SCH D OF FLORENCE COUNTY
0.00085950	\$12.42	VTAE	001300	NORTHEAST WISCONSIN VTAE DISTRICT

Parcel Total:	\$345.19
---------------	----------



State of Wisconsin / Department of Natural Resources

Tony Evers , Governor

Adam N Payne , Secretary

5/22/2023

Chapter 70.114 - Aids Payment Worksheet For Tax Year 2022(Payment Year 2023) - Payment Due January 31, 2023

1915 of 7056

LEGAL DESCRIPTION: T39 R19-E S07 SWNW				PARCEL NO: 10-610-0				CONTROL NO: 75963	
9.72	\$19,849.28	0.71573630	\$14,206.85						
				0	\$0.00	STAT	999999	STATE OF WISCONSIN	
				0.00984660	\$139.89	CNTY	19	FLORENCE COUNTY	
				0.002645	\$37.58	MUNI	19010	TOWN OF FLORENCE	
				0.01053760	\$149.71	REG	191855	SCH D OF FLORENCE COUNTY	
				0.00085950	\$12.21	VTAE	001300	NORTHEAST WISCONSIN VTAE DISTRICT	
Parcel Total:					\$339.39				

LEGAL DESCRIPTION: T39 R19-E S18 SWNW				PARCEL NO: 10-810-0				CONTROL NO: 75964	
9.03	\$18,461.82	0.71573630	\$13,213.79						
				0	\$0.00	STAT	999999	STATE OF WISCONSIN	
				0.00984660	\$130.11	CNTY	19	FLORENCE COUNTY	
				0.002645	\$34.95	MUNI	19010	TOWN OF FLORENCE	
				0.01053760	\$139.24	REG	191855	SCH D OF FLORENCE COUNTY	
				0.00085950	\$11.36	VTAE	001300	NORTHEAST WISCONSIN VTAE DISTRICT	
Parcel Total:					\$315.66				

LEGAL DESCRIPTION: T39 R19-E S18 NWNW				PARCEL NO: 10-809-0				CONTROL NO: 75965	
9.25	\$18,886.55	0.71573630	\$13,517.79						
				0	\$0.00	STAT	999999	STATE OF WISCONSIN	
				0.00984660	\$133.10	CNTY	19	FLORENCE COUNTY	
				0.002645	\$35.75	MUNI	19010	TOWN OF FLORENCE	
				0.01053760	\$142.45	REG	191855	SCH D OF FLORENCE COUNTY	
				0.00085950	\$11.62	VTAE	001300	NORTHEAST WISCONSIN VTAE DISTRICT	
Parcel Total:					\$322.92				



State of Wisconsin / Department of Natural Resources

Tony Evers , Governor

Adam N Payne , Secretary

5/22/2023

Chapter 70.114 - Aids Payment Worksheet For Tax Year 2022(Payment Year 2023) - Payment Due January 31, 2023

1916 of 7056

LEGAL DESCRIPTION: T39 R19-E S18 NWSW	PARCEL NO: 10-811-0	CONTROL NO: 75966
---------------------------------------	---------------------	-------------------

8.81	\$18,008.77	0.71573630	\$12,889.53	
------	-------------	------------	-------------	--

0	\$0.00	STAT	999999	STATE OF WISCONSIN
0.00984660	\$126.92	CNTY	19	FLORENCE COUNTY
0.002645	\$34.09	MUNI	19010	TOWN OF FLORENCE
0.01053760	\$135.83	REG	191855	SCH D OF FLORENCE COUNTY
0.00085950	\$11.08	VTAE	001300	NORTHEAST WISCONSIN VTAE DISTRICT

Parcel Total:	\$307.92
---------------	----------

LEGAL DESCRIPTION: T39 R19-E S21 NENW	PARCEL NO: 10-839-0	CONTROL NO: 75971
---------------------------------------	---------------------	-------------------

40	\$81,350.92	0.71573630	\$58,225.81	
----	-------------	------------	-------------	--

0	\$0.00	STAT	999999	STATE OF WISCONSIN
0.00984660	\$573.33	CNTY	19	FLORENCE COUNTY
0.002645	\$154.01	MUNI	19010	TOWN OF FLORENCE
0.01053760	\$613.56	REG	191855	SCH D OF FLORENCE COUNTY
0.00085950	\$50.04	VTAE	001300	NORTHEAST WISCONSIN VTAE DISTRICT

Parcel Total:	\$1,390.94
---------------	------------

LEGAL DESCRIPTION: T39 R19-E S21 NWNE	PARCEL NO: 10-835-0	CONTROL NO: 75972
---------------------------------------	---------------------	-------------------

40	\$81,350.92	0.71573630	\$58,225.81	
----	-------------	------------	-------------	--

0	\$0.00	STAT	999999	STATE OF WISCONSIN
0.00984660	\$573.33	CNTY	19	FLORENCE COUNTY
0.002645	\$154.01	MUNI	19010	TOWN OF FLORENCE
0.01053760	\$613.56	REG	191855	SCH D OF FLORENCE COUNTY
0.00085950	\$50.04	VTAE	001300	NORTHEAST WISCONSIN VTAE DISTRICT

Parcel Total:	\$1,390.94
---------------	------------



State of Wisconsin / Department of Natural Resources

Tony Evers , Governor

Adam N Payne , Secretary

5/22/2023

Chapter 70.114 - Aids Payment Worksheet For Tax Year 2022(Payment Year 2023) - Payment Due January 31, 2023

1917 of 7056

LEGAL DESCRIPTION: T39 R19-E S18 NESW				PARCEL NO: 10-811-0				CONTROL NO: 75973	
40	\$81,350.92	0.71573630	\$58,225.81						
				0	\$0.00	STAT	999999	STATE OF WISCONSIN	
				0.00984660	\$573.33	CNTY	19	FLORENCE COUNTY	
				0.002645	\$154.01	MUNI	19010	TOWN OF FLORENCE	
				0.01053760	\$613.56	REG	191855	SCH D OF FLORENCE COUNTY	
				0.00085950	\$50.04	VTAE	001300	NORTHEAST WISCONSIN VTAE DISTRICT	
Parcel Total:				\$1,390.94					

LEGAL DESCRIPTION: T39 R19-E S18 SENW				PARCEL NO: 10-810-0				CONTROL NO: 75974	
40	\$81,350.92	0.71573630	\$58,225.81						
				0	\$0.00	STAT	999999	STATE OF WISCONSIN	
				0.00984660	\$573.33	CNTY	19	FLORENCE COUNTY	
				0.002645	\$154.01	MUNI	19010	TOWN OF FLORENCE	
				0.01053760	\$613.56	REG	191855	SCH D OF FLORENCE COUNTY	
				0.00085950	\$50.04	VTAE	001300	NORTHEAST WISCONSIN VTAE DISTRICT	
Parcel Total:				\$1,390.94					

LEGAL DESCRIPTION: T39 R19-E S18 NENW				PARCEL NO: 10-809-0				CONTROL NO: 75975	
40	\$81,350.92	0.71573630	\$58,225.81						
				0	\$0.00	STAT	999999	STATE OF WISCONSIN	
				0.00984660	\$573.33	CNTY	19	FLORENCE COUNTY	
				0.002645	\$154.01	MUNI	19010	TOWN OF FLORENCE	
				0.01053760	\$613.56	REG	191855	SCH D OF FLORENCE COUNTY	
				0.00085950	\$50.04	VTAE	001300	NORTHEAST WISCONSIN VTAE DISTRICT	
Parcel Total:				\$1,390.94					



State of Wisconsin / Department of Natural Resources

Tony Evers , Governor

Adam N Payne , Secretary

5/22/2023

Chapter 70.114 - Aids Payment Worksheet For Tax Year 2022(Payment Year 2023) - Payment Due January 31, 2023

1918 of 7056

LEGAL DESCRIPTION: T39 R19-E S07 NENW	PARCEL NO: 10-609-0	CONTROL NO: 75976
---------------------------------------	---------------------	-------------------

40	\$81,350.92	0.71573630	\$58,225.81	
----	-------------	------------	-------------	--

0	\$0.00	STAT	999999	STATE OF WISCONSIN
0.00984660	\$573.33	CNTY	19	FLORENCE COUNTY
0.002645	\$154.01	MUNI	19010	TOWN OF FLORENCE
0.01053760	\$613.56	REG	191855	SCH D OF FLORENCE COUNTY
0.00085950	\$50.04	VTAE	001300	NORTHEAST WISCONSIN VTAE DISTRICT

Parcel Total:	\$1,390.94
---------------	------------

LEGAL DESCRIPTION: T39 R19-E S07 SENW	PARCEL NO: 10-610-0	CONTROL NO: 75977
---------------------------------------	---------------------	-------------------

40	\$81,350.92	0.71573630	\$58,225.81	
----	-------------	------------	-------------	--

0	\$0.00	STAT	999999	STATE OF WISCONSIN
0.00984660	\$573.33	CNTY	19	FLORENCE COUNTY
0.002645	\$154.01	MUNI	19010	TOWN OF FLORENCE
0.01053760	\$613.56	REG	191855	SCH D OF FLORENCE COUNTY
0.00085950	\$50.04	VTAE	001300	NORTHEAST WISCONSIN VTAE DISTRICT

Parcel Total:	\$1,390.94
---------------	------------

LEGAL DESCRIPTION: T39 R19-E S07 SESW	PARCEL NO: 10-611-0	CONTROL NO: 75978
---------------------------------------	---------------------	-------------------

40	\$81,350.92	0.71573630	\$58,225.81	
----	-------------	------------	-------------	--

0	\$0.00	STAT	999999	STATE OF WISCONSIN
0.00984660	\$573.33	CNTY	19	FLORENCE COUNTY
0.002645	\$154.01	MUNI	19010	TOWN OF FLORENCE
0.01053760	\$613.56	REG	191855	SCH D OF FLORENCE COUNTY
0.00085950	\$50.04	VTAE	001300	NORTHEAST WISCONSIN VTAE DISTRICT

Parcel Total:	\$1,390.94
---------------	------------



State of Wisconsin / Department of Natural Resources

Tony Evers , Governor

Adam N Payne , Secretary

5/22/2023

Chapter 70.114 - Aids Payment Worksheet For Tax Year 2022(Payment Year 2023) - Payment Due January 31, 2023

1919 of 7056

LEGAL DESCRIPTION: T39 R19-E S07 NESW PARCEL NO: 10-611-0 CONTROL NO: 75979

40 \$81,350.92 0.71573630 \$58,225.81

0	\$0.00	STAT	999999	STATE OF WISCONSIN
0.00984660	\$573.33	CNTY	19	FLORENCE COUNTY
0.002645	\$154.01	MUNI	19010	TOWN OF FLORENCE
0.01053760	\$613.56	REG	191855	SCH D OF FLORENCE COUNTY
0.00085950	\$50.04	VTAE	001300	NORTHEAST WISCONSIN VTAE DISTRICT

Parcel Total: \$1,390.94

LEGAL DESCRIPTION: T39 R19-E S06 NESW PARCEL NO: 10-599-0 CONTROL NO: 75980

40 \$81,350.92 0.71573630 \$58,225.81

0	\$0.00	STAT	999999	STATE OF WISCONSIN
0.00984660	\$573.33	CNTY	19	FLORENCE COUNTY
0.002645	\$154.01	MUNI	19010	TOWN OF FLORENCE
0.01053760	\$613.56	REG	191855	SCH D OF FLORENCE COUNTY
0.00085950	\$50.04	VTAE	001300	NORTHEAST WISCONSIN VTAE DISTRICT

Parcel Total: \$1,390.94

LEGAL DESCRIPTION: T39 R19-E S06 SESW PARCEL NO: 10-600-0 CONTROL NO: 75981

40 \$81,350.92 0.71573630 \$58,225.81

0	\$0.00	STAT	999999	STATE OF WISCONSIN
0.00984660	\$573.33	CNTY	19	FLORENCE COUNTY
0.002645	\$154.01	MUNI	19010	TOWN OF FLORENCE
0.01053760	\$613.56	REG	191855	SCH D OF FLORENCE COUNTY
0.00085950	\$50.04	VTAE	001300	NORTHEAST WISCONSIN VTAE DISTRICT

Parcel Total: \$1,390.94



State of Wisconsin / Department of Natural Resources

Tony Evers , Governor

Adam N Payne , Secretary

5/22/2023

Chapter 70.114 - Aids Payment Worksheet For Tax Year 2022(Payment Year 2023) - Payment Due January 31, 2023

1920 of 7056

LEGAL DESCRIPTION: T39 R19-E S07 NENE				PARCEL NO: 10-605-0				CONTROL NO: 75982			
40	\$81,350.92	0.71573630	\$58,225.81	0	\$0.00	STAT	999999	STATE OF WISCONSIN			
				0.00984660	\$573.33	CNTY	19	FLORENCE COUNTY			
				0.002645	\$154.01	MUNI	19010	TOWN OF FLORENCE			
				0.01053760	\$613.56	REG	191855	SCH D OF FLORENCE COUNTY			
				0.00085950	\$50.04	VTAE	001300	NORTHEAST WISCONSIN VTAE DISTRICT			
Parcel Total:				\$1,390.94							

LEGAL DESCRIPTION: T39 R19-E S07 NWNE				PARCEL NO: 10-606-0				CONTROL NO: 75983			
40	\$81,350.92	0.71573630	\$58,225.81	0	\$0.00	STAT	999999	STATE OF WISCONSIN			
				0.00984660	\$573.33	CNTY	19	FLORENCE COUNTY			
				0.002645	\$154.01	MUNI	19010	TOWN OF FLORENCE			
				0.01053760	\$613.56	REG	191855	SCH D OF FLORENCE COUNTY			
				0.00085950	\$50.04	VTAE	001300	NORTHEAST WISCONSIN VTAE DISTRICT			
Parcel Total:				\$1,390.94							

LEGAL DESCRIPTION: T39 R19-E S07 SENE				PARCEL NO: 10-608-0				CONTROL NO: 75984			
40	\$81,350.92	0.71573630	\$58,225.81	0	\$0.00	STAT	999999	STATE OF WISCONSIN			
				0.00984660	\$573.33	CNTY	19	FLORENCE COUNTY			
				0.002645	\$154.01	MUNI	19010	TOWN OF FLORENCE			
				0.01053760	\$613.56	REG	191855	SCH D OF FLORENCE COUNTY			
				0.00085950	\$50.04	VTAE	001300	NORTHEAST WISCONSIN VTAE DISTRICT			
Parcel Total:				\$1,390.94							



State of Wisconsin / Department of Natural Resources

Tony Evers , Governor

Adam N Payne , Secretary

5/22/2023

Chapter 70.114 - Aids Payment Worksheet For Tax Year 2022(Payment Year 2023) - Payment Due January 31, 2023

1921 of 7056

LEGAL DESCRIPTION: T39 R19-E S07 SWNE	PARCEL NO: 10-607-0	CONTROL NO: 75985
---------------------------------------	---------------------	-------------------

40	\$81,350.92	0.71573630	\$58,225.81				
----	-------------	------------	-------------	--	--	--	--

0	\$0.00	STAT	999999	STATE OF WISCONSIN
0.00984660	\$573.33	CNTY	19	FLORENCE COUNTY
0.002645	\$154.01	MUNI	19010	TOWN OF FLORENCE
0.01053760	\$613.56	REG	191855	SCH D OF FLORENCE COUNTY
0.00085950	\$50.04	VTAE	001300	NORTHEAST WISCONSIN VTAE DISTRICT

Parcel Total:	\$1,390.94
---------------	------------

LEGAL DESCRIPTION: T39 R19-E S07 SWSE	PARCEL NO: 10-611-0	CONTROL NO: 75986
---------------------------------------	---------------------	-------------------

40	\$81,350.92	0.71573630	\$58,225.81				
----	-------------	------------	-------------	--	--	--	--

0	\$0.00	STAT	999999	STATE OF WISCONSIN
0.00984660	\$573.33	CNTY	19	FLORENCE COUNTY
0.002645	\$154.01	MUNI	19010	TOWN OF FLORENCE
0.01053760	\$613.56	REG	191855	SCH D OF FLORENCE COUNTY
0.00085950	\$50.04	VTAE	001300	NORTHEAST WISCONSIN VTAE DISTRICT

Parcel Total:	\$1,390.94
---------------	------------

LEGAL DESCRIPTION: T39 R19-E S07 SESE	PARCEL NO: 10-611-0	CONTROL NO: 75987
---------------------------------------	---------------------	-------------------

40	\$81,350.92	0.71573630	\$58,225.81				
----	-------------	------------	-------------	--	--	--	--

0	\$0.00	STAT	999999	STATE OF WISCONSIN
0.00984660	\$573.33	CNTY	19	FLORENCE COUNTY
0.002645	\$154.01	MUNI	19010	TOWN OF FLORENCE
0.01053760	\$613.56	REG	191855	SCH D OF FLORENCE COUNTY
0.00085950	\$50.04	VTAE	001300	NORTHEAST WISCONSIN VTAE DISTRICT

Parcel Total:	\$1,390.94
---------------	------------



State of Wisconsin / Department of Natural Resources

Tony Evers , Governor

Adam N Payne , Secretary

5/22/2023

Chapter 70.114 - Aids Payment Worksheet For Tax Year 2022(Payment Year 2023) - Payment Due January 31, 2023

1922 of 7056

LEGAL DESCRIPTION: T39 R19-E S07 NESE				PARCEL NO: 10-611-0				CONTROL NO: 75988	
40	\$81,350.92	0.71573630	\$58,225.81	0	\$0.00	STAT	999999	STATE OF WISCONSIN	
				0.00984660	\$573.33	CNTY	19	FLORENCE COUNTY	
				0.002645	\$154.01	MUNI	19010	TOWN OF FLORENCE	
				0.01053760	\$613.56	REG	191855	SCH D OF FLORENCE COUNTY	
				0.00085950	\$50.04	VTAE	001300	NORTHEAST WISCONSIN VTAE DISTRICT	
				Parcel Total:		\$1,390.94			

LEGAL DESCRIPTION: T39 R19-E S07 NWSE				PARCEL NO: 10-611-0				CONTROL NO: 75989	
40	\$81,350.92	0.71573630	\$58,225.81	0	\$0.00	STAT	999999	STATE OF WISCONSIN	
				0.00984660	\$573.33	CNTY	19	FLORENCE COUNTY	
				0.002645	\$154.01	MUNI	19010	TOWN OF FLORENCE	
				0.01053760	\$613.56	REG	191855	SCH D OF FLORENCE COUNTY	
				0.00085950	\$50.04	VTAE	001300	NORTHEAST WISCONSIN VTAE DISTRICT	
				Parcel Total:		\$1,390.94			

LEGAL DESCRIPTION: T39 R19-E S08 SESW				PARCEL NO: 10-623-0				CONTROL NO: 75990	
40	\$81,350.92	0.71573630	\$58,225.81	0	\$0.00	STAT	999999	STATE OF WISCONSIN	
				0.00984660	\$573.33	CNTY	19	FLORENCE COUNTY	
				0.002645	\$154.01	MUNI	19010	TOWN OF FLORENCE	
				0.01053760	\$613.56	REG	191855	SCH D OF FLORENCE COUNTY	
				0.00085950	\$50.04	VTAE	001300	NORTHEAST WISCONSIN VTAE DISTRICT	
				Parcel Total:		\$1,390.94			



State of Wisconsin / Department of Natural Resources

Tony Evers , Governor

Adam N Payne , Secretary

5/22/2023

Chapter 70.114 - Aids Payment Worksheet For Tax Year 2022(Payment Year 2023) - Payment Due January 31, 2023

1923 of 7056

LEGAL DESCRIPTION: T39 R19-E S08 SWSW	PARCEL NO: 10-622-0	CONTROL NO: 75991
---------------------------------------	---------------------	-------------------

40	\$81,350.92	0.71573630	\$58,225.81	
----	-------------	------------	-------------	--

0	\$0.00	STAT	999999	STATE OF WISCONSIN
0.00984660	\$573.33	CNTY	19	FLORENCE COUNTY
0.002645	\$154.01	MUNI	19010	TOWN OF FLORENCE
0.01053760	\$613.56	REG	191855	SCH D OF FLORENCE COUNTY
0.00085950	\$50.04	VTAE	001300	NORTHEAST WISCONSIN VTAE DISTRICT

Parcel Total:	\$1,390.94
---------------	------------

LEGAL DESCRIPTION: T39 R19-E S10 SWSW	PARCEL NO: 10-670-0	CONTROL NO: 75992
---------------------------------------	---------------------	-------------------

40	\$81,350.92	0.71573630	\$58,225.81	
----	-------------	------------	-------------	--

0	\$0.00	STAT	999999	STATE OF WISCONSIN
0.00984660	\$573.33	CNTY	19	FLORENCE COUNTY
0.002645	\$154.01	MUNI	19010	TOWN OF FLORENCE
0.01053760	\$613.56	REG	191855	SCH D OF FLORENCE COUNTY
0.00085950	\$50.04	VTAE	001300	NORTHEAST WISCONSIN VTAE DISTRICT

Parcel Total:	\$1,390.94
---------------	------------

LEGAL DESCRIPTION: T39 R19-E S10 SWSE	PARCEL NO: 10-674-0	CONTROL NO: 75993
---------------------------------------	---------------------	-------------------

40	\$81,350.92	0.71573630	\$58,225.81	
----	-------------	------------	-------------	--

0	\$0.00	STAT	999999	STATE OF WISCONSIN
0.00984660	\$573.33	CNTY	19	FLORENCE COUNTY
0.002645	\$154.01	MUNI	19010	TOWN OF FLORENCE
0.01053760	\$613.56	REG	191855	SCH D OF FLORENCE COUNTY
0.00085950	\$50.04	VTAE	001300	NORTHEAST WISCONSIN VTAE DISTRICT

Parcel Total:	\$1,390.94
---------------	------------



State of Wisconsin / Department of Natural Resources

Tony Evers , Governor

Adam N Payne , Secretary

5/22/2023

Chapter 70.114 - Aids Payment Worksheet For Tax Year 2022(Payment Year 2023) - Payment Due January 31, 2023

1924 of 7056

LEGAL DESCRIPTION: T39 R19-E S10 SESW	PARCEL NO: 10-671-0	CONTROL NO: 75994
---------------------------------------	---------------------	-------------------

40	\$81,350.92	0.71573630	\$58,225.81	
----	-------------	------------	-------------	--

0	\$0.00	STAT	999999	STATE OF WISCONSIN
0.00984660	\$573.33	CNTY	19	FLORENCE COUNTY
0.002645	\$154.01	MUNI	19010	TOWN OF FLORENCE
0.01053760	\$613.56	REG	191855	SCH D OF FLORENCE COUNTY
0.00085950	\$50.04	VTAE	001300	NORTHEAST WISCONSIN VTAE DISTRICT

Parcel Total:	\$1,390.94
---------------	------------

LEGAL DESCRIPTION: T39 R19-E S15 SENW	PARCEL NO: 10-726-0	CONTROL NO: 75995
---------------------------------------	---------------------	-------------------

40	\$81,350.92	0.71573630	\$58,225.81	
----	-------------	------------	-------------	--

0	\$0.00	STAT	999999	STATE OF WISCONSIN
0.00984660	\$573.33	CNTY	19	FLORENCE COUNTY
0.002645	\$154.01	MUNI	19010	TOWN OF FLORENCE
0.01053760	\$613.56	REG	191855	SCH D OF FLORENCE COUNTY
0.00085950	\$50.04	VTAE	001300	NORTHEAST WISCONSIN VTAE DISTRICT

Parcel Total:	\$1,390.94
---------------	------------

LEGAL DESCRIPTION: T39 R19-E S15 NENW	PARCEL NO: 10-723-0	CONTROL NO: 75996
---------------------------------------	---------------------	-------------------

40	\$81,350.92	0.71573630	\$58,225.81	
----	-------------	------------	-------------	--

0	\$0.00	STAT	999999	STATE OF WISCONSIN
0.00984660	\$573.33	CNTY	19	FLORENCE COUNTY
0.002645	\$154.01	MUNI	19010	TOWN OF FLORENCE
0.01053760	\$613.56	REG	191855	SCH D OF FLORENCE COUNTY
0.00085950	\$50.04	VTAE	001300	NORTHEAST WISCONSIN VTAE DISTRICT

Parcel Total:	\$1,390.94
---------------	------------



State of Wisconsin / Department of Natural Resources

Tony Evers , Governor

Adam N Payne , Secretary

5/22/2023

Chapter 70.114 - Aids Payment Worksheet For Tax Year 2022(Payment Year 2023) - Payment Due January 31, 2023

1925 of 7056

LEGAL DESCRIPTION: T39 R19-E S15 NWNW	PARCEL NO: 10-724-0	CONTROL NO: 75997
---------------------------------------	---------------------	-------------------

40	\$81,350.92	0.71573630	\$58,225.81	
----	-------------	------------	-------------	--

0	\$0.00	STAT	999999	STATE OF WISCONSIN
0.00984660	\$573.33	CNTY	19	FLORENCE COUNTY
0.002645	\$154.01	MUNI	19010	TOWN OF FLORENCE
0.01053760	\$613.56	REG	191855	SCH D OF FLORENCE COUNTY
0.00085950	\$50.04	VTAE	001300	NORTHEAST WISCONSIN VTAE DISTRICT

Parcel Total:	\$1,390.94
---------------	------------

LEGAL DESCRIPTION: T39 R19-E S15 SWNW	PARCEL NO: 10-725-0	CONTROL NO: 75998
---------------------------------------	---------------------	-------------------

40	\$81,350.92	0.71573630	\$58,225.81	
----	-------------	------------	-------------	--

0	\$0.00	STAT	999999	STATE OF WISCONSIN
0.00984660	\$573.33	CNTY	19	FLORENCE COUNTY
0.002645	\$154.01	MUNI	19010	TOWN OF FLORENCE
0.01053760	\$613.56	REG	191855	SCH D OF FLORENCE COUNTY
0.00085950	\$50.04	VTAE	001300	NORTHEAST WISCONSIN VTAE DISTRICT

Parcel Total:	\$1,390.94
---------------	------------

LEGAL DESCRIPTION: T39 R19-E S15 SWNE	PARCEL NO: 10-721-0	CONTROL NO: 75999
---------------------------------------	---------------------	-------------------

40	\$81,350.92	0.71573630	\$58,225.81	
----	-------------	------------	-------------	--

0	\$0.00	STAT	999999	STATE OF WISCONSIN
0.00984660	\$573.33	CNTY	19	FLORENCE COUNTY
0.002645	\$154.01	MUNI	19010	TOWN OF FLORENCE
0.01053760	\$613.56	REG	191855	SCH D OF FLORENCE COUNTY
0.00085950	\$50.04	VTAE	001300	NORTHEAST WISCONSIN VTAE DISTRICT

Parcel Total:	\$1,390.94
---------------	------------



State of Wisconsin / Department of Natural Resources

Tony Evers , Governor

Adam N Payne , Secretary

5/22/2023

Chapter 70.114 - Aids Payment Worksheet For Tax Year 2022(Payment Year 2023) - Payment Due January 31, 2023

1926 of 7056

LEGAL DESCRIPTION: T39 R19-E S15 NWNE	PARCEL NO: 10-720-0	CONTROL NO: 76000
---------------------------------------	---------------------	-------------------

40 \$81,350.92 0.71573630 \$58,225.81

0	\$0.00	STAT	999999	STATE OF WISCONSIN
0.00984660	\$573.33	CNTY	19	FLORENCE COUNTY
0.002645	\$154.01	MUNI	19010	TOWN OF FLORENCE
0.01053760	\$613.56	REG	191855	SCH D OF FLORENCE COUNTY
0.00085950	\$50.04	VTAE	001300	NORTHEAST WISCONSIN VTAE DISTRICT

Parcel Total: \$1,390.94

LEGAL DESCRIPTION: T39 R19-E S15 NWSE	PARCEL NO: 10-730-0	CONTROL NO: 76001
---------------------------------------	---------------------	-------------------

40 \$81,350.92 0.71573630 \$58,225.81

0	\$0.00	STAT	999999	STATE OF WISCONSIN
0.00984660	\$573.33	CNTY	19	FLORENCE COUNTY
0.002645	\$154.01	MUNI	19010	TOWN OF FLORENCE
0.01053760	\$613.56	REG	191855	SCH D OF FLORENCE COUNTY
0.00085950	\$50.04	VTAE	001300	NORTHEAST WISCONSIN VTAE DISTRICT

Parcel Total: \$1,390.94

LEGAL DESCRIPTION: T39 R19-E S15 NWSW	PARCEL NO: 10-727-0	CONTROL NO: 76002
---------------------------------------	---------------------	-------------------

40 \$81,350.92 0.71573630 \$58,225.81

0	\$0.00	STAT	999999	STATE OF WISCONSIN
0.00984660	\$573.33	CNTY	19	FLORENCE COUNTY
0.002645	\$154.01	MUNI	19010	TOWN OF FLORENCE
0.01053760	\$613.56	REG	191855	SCH D OF FLORENCE COUNTY
0.00085950	\$50.04	VTAE	001300	NORTHEAST WISCONSIN VTAE DISTRICT

Parcel Total: \$1,390.94



State of Wisconsin / Department of Natural Resources

Tony Evers , Governor

Adam N Payne , Secretary

5/22/2023

Chapter 70.114 - Aids Payment Worksheet For Tax Year 2022(Payment Year 2023) - Payment Due January 31, 2023

1927 of 7056

LEGAL DESCRIPTION: T39 R19-E S15 SWSW				PARCEL NO: 10-727-0	CONTROL NO: 76003				
40	\$81,350.92	0.71573630	\$58,225.81						
				0	\$0.00	STAT	999999	STATE OF WISCONSIN	
				0.00984660	\$573.33	CNTY	19	FLORENCE COUNTY	
				0.002645	\$154.01	MUNI	19010	TOWN OF FLORENCE	
				0.01053760	\$613.56	REG	191855	SCH D OF FLORENCE COUNTY	
				0.00085950	\$50.04	VTAE	001300	NORTHEAST WISCONSIN VTAE DISTRICT	
Parcel Total:					\$1,390.94				

LEGAL DESCRIPTION: T39 R19-E S15 NESW				PARCEL NO: 10-727-0	CONTROL NO: 76004				
40	\$81,350.92	0.71573630	\$58,225.81						
				0	\$0.00	STAT	999999	STATE OF WISCONSIN	
				0.00984660	\$573.33	CNTY	19	FLORENCE COUNTY	
				0.002645	\$154.01	MUNI	19010	TOWN OF FLORENCE	
				0.01053760	\$613.56	REG	191855	SCH D OF FLORENCE COUNTY	
				0.00085950	\$50.04	VTAE	001300	NORTHEAST WISCONSIN VTAE DISTRICT	
Parcel Total:					\$1,390.94				

LEGAL DESCRIPTION: T39 R19-E S16 NESE				PARCEL NO: 10-749-0	CONTROL NO: 76005				
40	\$81,350.92	0.71573630	\$58,225.81						
				0	\$0.00	STAT	999999	STATE OF WISCONSIN	
				0.00984660	\$573.33	CNTY	19	FLORENCE COUNTY	
				0.002645	\$154.01	MUNI	19010	TOWN OF FLORENCE	
				0.01053760	\$613.56	REG	191855	SCH D OF FLORENCE COUNTY	
				0.00085950	\$50.04	VTAE	001300	NORTHEAST WISCONSIN VTAE DISTRICT	
Parcel Total:					\$1,390.94				



State of Wisconsin / Department of Natural Resources

Tony Evers , Governor

Adam N Payne , Secretary

5/22/2023

Chapter 70.114 - Aids Payment Worksheet For Tax Year 2022(Payment Year 2023) - Payment Due January 31, 2023

1928 of 7056

LEGAL DESCRIPTION: T39 R19-E S16 NWSE				PARCEL NO: 10-750-0				CONTROL NO: 76006	
40	\$81,350.92	0.71573630	\$58,225.81						
				0	\$0.00	STAT	999999	STATE OF WISCONSIN	
				0.00984660	\$573.33	CNTY	19	FLORENCE COUNTY	
				0.002645	\$154.01	MUNI	19010	TOWN OF FLORENCE	
				0.01053760	\$613.56	REG	191855	SCH D OF FLORENCE COUNTY	
				0.00085950	\$50.04	VTAE	001300	NORTHEAST WISCONSIN VTAE DISTRICT	
Parcel Total:					\$1,390.94				

LEGAL DESCRIPTION: T39 R19-E S16 SWSE				PARCEL NO: 10-751-0				CONTROL NO: 76007	
40	\$81,350.92	0.71573630	\$58,225.81						
				0	\$0.00	STAT	999999	STATE OF WISCONSIN	
				0.00984660	\$573.33	CNTY	19	FLORENCE COUNTY	
				0.002645	\$154.01	MUNI	19010	TOWN OF FLORENCE	
				0.01053760	\$613.56	REG	191855	SCH D OF FLORENCE COUNTY	
				0.00085950	\$50.04	VTAE	001300	NORTHEAST WISCONSIN VTAE DISTRICT	
Parcel Total:					\$1,390.94				

LEGAL DESCRIPTION: T39 R19-E S17 SWNW				PARCEL NO: 10-780-0				CONTROL NO: 76008	
40	\$81,350.92	0.71573630	\$58,225.81						
				0	\$0.00	STAT	999999	STATE OF WISCONSIN	
				0.00984660	\$573.33	CNTY	19	FLORENCE COUNTY	
				0.002645	\$154.01	MUNI	19010	TOWN OF FLORENCE	
				0.01053760	\$613.56	REG	191855	SCH D OF FLORENCE COUNTY	
				0.00085950	\$50.04	VTAE	001300	NORTHEAST WISCONSIN VTAE DISTRICT	
Parcel Total:					\$1,390.94				



State of Wisconsin / Department of Natural Resources

Tony Evers , Governor

Adam N Payne , Secretary

5/22/2023

Chapter 70.114 - Aids Payment Worksheet For Tax Year 2022(Payment Year 2023) - Payment Due January 31, 2023

1929 of 7056

LEGAL DESCRIPTION: T39 R19-E S17 NWNW				PARCEL NO: 10-799-0	CONTROL NO: 76009			
40	\$81,350.92	0.71573630	\$58,225.81					
				0	\$0.00	STAT	999999	STATE OF WISCONSIN
				0.00984660	\$573.33	CNTY	19	FLORENCE COUNTY
				0.002645	\$154.01	MUNI	19010	TOWN OF FLORENCE
				0.01053760	\$613.56	REG	191855	SCH D OF FLORENCE COUNTY
				0.00085950	\$50.04	VTAE	001300	NORTHEAST WISCONSIN VTAE DISTRICT
Parcel Total:					\$1,390.94			

LEGAL DESCRIPTION: T39 R19-E S17 NWSW				PARCEL NO: 10-782-0	CONTROL NO: 76010			
40	\$81,350.92	0.71573630	\$58,225.81					
				0	\$0.00	STAT	999999	STATE OF WISCONSIN
				0.00984660	\$573.33	CNTY	19	FLORENCE COUNTY
				0.002645	\$154.01	MUNI	19010	TOWN OF FLORENCE
				0.01053760	\$613.56	REG	191855	SCH D OF FLORENCE COUNTY
				0.00085950	\$50.04	VTAE	001300	NORTHEAST WISCONSIN VTAE DISTRICT
Parcel Total:					\$1,390.94			

LEGAL DESCRIPTION: T39 R19-E S17 SWSW				PARCEL NO: 10-783-0	CONTROL NO: 76011			
40	\$81,350.92	0.71573630	\$58,225.81					
				0	\$0.00	STAT	999999	STATE OF WISCONSIN
				0.00984660	\$573.33	CNTY	19	FLORENCE COUNTY
				0.002645	\$154.01	MUNI	19010	TOWN OF FLORENCE
				0.01053760	\$613.56	REG	191855	SCH D OF FLORENCE COUNTY
				0.00085950	\$50.04	VTAE	001300	NORTHEAST WISCONSIN VTAE DISTRICT
Parcel Total:					\$1,390.94			



State of Wisconsin / Department of Natural Resources

Tony Evers , Governor

Adam N Payne , Secretary

5/22/2023

Chapter 70.114 - Aids Payment Worksheet For Tax Year 2022(Payment Year 2023) - Payment Due January 31, 2023

1930 of 7056

LEGAL DESCRIPTION: T39 R19-E S17 SESW				PARCEL NO: 10-784-0				CONTROL NO: 76012	
40	\$81,350.92	0.71573630	\$58,225.81						
				0	\$0.00	STAT	999999	STATE OF WISCONSIN	
				0.00984660	\$573.33	CNTY	19	FLORENCE COUNTY	
				0.002645	\$154.01	MUNI	19010	TOWN OF FLORENCE	
				0.01053760	\$613.56	REG	191855	SCH D OF FLORENCE COUNTY	
				0.00085950	\$50.04	VTAE	001300	NORTHEAST WISCONSIN VTAE DISTRICT	
Parcel Total:					\$1,390.94				

LEGAL DESCRIPTION: T39 R19-E S17 NESW				PARCEL NO: 10-781-0				CONTROL NO: 76013	
40	\$81,350.92	0.71573630	\$58,225.81						
				0	\$0.00	STAT	999999	STATE OF WISCONSIN	
				0.00984660	\$573.33	CNTY	19	FLORENCE COUNTY	
				0.002645	\$154.01	MUNI	19010	TOWN OF FLORENCE	
				0.01053760	\$613.56	REG	191855	SCH D OF FLORENCE COUNTY	
				0.00085950	\$50.04	VTAE	001300	NORTHEAST WISCONSIN VTAE DISTRICT	
Parcel Total:					\$1,390.94				

LEGAL DESCRIPTION: T39 R19-E S18 NENE				PARCEL NO: 10-808-0				CONTROL NO: 76014	
40	\$81,350.92	0.71573630	\$58,225.81						
				0	\$0.00	STAT	999999	STATE OF WISCONSIN	
				0.00984660	\$573.33	CNTY	19	FLORENCE COUNTY	
				0.002645	\$154.01	MUNI	19010	TOWN OF FLORENCE	
				0.01053760	\$613.56	REG	191855	SCH D OF FLORENCE COUNTY	
				0.00085950	\$50.04	VTAE	001300	NORTHEAST WISCONSIN VTAE DISTRICT	
Parcel Total:					\$1,390.94				



State of Wisconsin / Department of Natural Resources

Tony Evers , Governor

Adam N Payne , Secretary

5/22/2023

Chapter 70.114 - Aids Payment Worksheet For Tax Year 2022(Payment Year 2023) - Payment Due January 31, 2023

1931 of 7056

LEGAL DESCRIPTION: T39 R19-E S18 NWNE				PARCEL NO: 10-808-0	CONTROL NO: 76015			
40	\$81,350.92	0.71573630	\$58,225.81					
				0	\$0.00	STAT	999999	STATE OF WISCONSIN
				0.00984660	\$573.33	CNTY	19	FLORENCE COUNTY
				0.002645	\$154.01	MUNI	19010	TOWN OF FLORENCE
				0.01053760	\$613.56	REG	191855	SCH D OF FLORENCE COUNTY
				0.00085950	\$50.04	VTAE	001300	NORTHEAST WISCONSIN VTAE DISTRICT
Parcel Total:					\$1,390.94			

LEGAL DESCRIPTION: T39 R19-E S18 SWNE				PARCEL NO: 10-808-0	CONTROL NO: 76016			
40	\$81,350.92	0.71573630	\$58,225.81					
				0	\$0.00	STAT	999999	STATE OF WISCONSIN
				0.00984660	\$573.33	CNTY	19	FLORENCE COUNTY
				0.002645	\$154.01	MUNI	19010	TOWN OF FLORENCE
				0.01053760	\$613.56	REG	191855	SCH D OF FLORENCE COUNTY
				0.00085950	\$50.04	VTAE	001300	NORTHEAST WISCONSIN VTAE DISTRICT
Parcel Total:					\$1,390.94			

LEGAL DESCRIPTION: T39 R19-E S18 SENE				PARCEL NO: 10-808-0	CONTROL NO: 76017			
40	\$81,350.92	0.71573630	\$58,225.81					
				0	\$0.00	STAT	999999	STATE OF WISCONSIN
				0.00984660	\$573.33	CNTY	19	FLORENCE COUNTY
				0.002645	\$154.01	MUNI	19010	TOWN OF FLORENCE
				0.01053760	\$613.56	REG	191855	SCH D OF FLORENCE COUNTY
				0.00085950	\$50.04	VTAE	001300	NORTHEAST WISCONSIN VTAE DISTRICT
Parcel Total:					\$1,390.94			



State of Wisconsin / Department of Natural Resources

Tony Evers , Governor

Adam N Payne , Secretary

5/22/2023

Chapter 70.114 - Aids Payment Worksheet For Tax Year 2022(Payment Year 2023) - Payment Due January 31, 2023

1932 of 7056

LEGAL DESCRIPTION: T39 R19-E S18 SESE				PARCEL NO: 10-816				CONTROL NO: 76018	
40	\$81,350.92	0.71573630	\$58,225.81	0	\$0.00	STAT	999999	STATE OF WISCONSIN	
				0.00984660	\$573.33	CNTY	19	FLORENCE COUNTY	
				0.002645	\$154.01	MUNI	19010	TOWN OF FLORENCE	
				0.01053760	\$613.56	REG	191855	SCH D OF FLORENCE COUNTY	
				0.00085950	\$50.04	VTAE	001300	NORTHEAST WISCONSIN VTAE DISTRICT	
Parcel Total:				\$1,390.94					

LEGAL DESCRIPTION: T39 R19-E S18 NESE				PARCEL NO: 10-813-0				CONTROL NO: 76019	
40	\$81,350.92	0.71573630	\$58,225.81	0	\$0.00	STAT	999999	STATE OF WISCONSIN	
				0.00984660	\$573.33	CNTY	19	FLORENCE COUNTY	
				0.002645	\$154.01	MUNI	19010	TOWN OF FLORENCE	
				0.01053760	\$613.56	REG	191855	SCH D OF FLORENCE COUNTY	
				0.00085950	\$50.04	VTAE	001300	NORTHEAST WISCONSIN VTAE DISTRICT	
Parcel Total:				\$1,390.94					

LEGAL DESCRIPTION: T39 R19-E S18 NWSE				PARCEL NO: 10-813-0				CONTROL NO: 76020	
40	\$81,350.92	0.71573630	\$58,225.81	0	\$0.00	STAT	999999	STATE OF WISCONSIN	
				0.00984660	\$573.33	CNTY	19	FLORENCE COUNTY	
				0.002645	\$154.01	MUNI	19010	TOWN OF FLORENCE	
				0.01053760	\$613.56	REG	191855	SCH D OF FLORENCE COUNTY	
				0.00085950	\$50.04	VTAE	001300	NORTHEAST WISCONSIN VTAE DISTRICT	
Parcel Total:				\$1,390.94					



State of Wisconsin / Department of Natural Resources

Tony Evers , Governor

Adam N Payne , Secretary

5/22/2023

Chapter 70.114 - Aids Payment Worksheet For Tax Year 2022(Payment Year 2023) - Payment Due January 31, 2023

1933 of 7056

LEGAL DESCRIPTION: T39 R19-E S21 SWNE				PARCEL NO: 10-836-0				CONTROL NO: 76023	
40	\$81,350.92	0.71573630	\$58,225.81						
				0	\$0.00	STAT	999999	STATE OF WISCONSIN	
				0.00984660	\$573.33	CNTY	19	FLORENCE COUNTY	
				0.002645	\$154.01	MUNI	19010	TOWN OF FLORENCE	
				0.01053760	\$613.56	REG	191855	SCH D OF FLORENCE COUNTY	
				0.00085950	\$50.04	VTAE	001300	NORTHEAST WISCONSIN VTAE DISTRICT	
Parcel Total:					\$1,390.94				

LEGAL DESCRIPTION: T39 R19-E S21 NWSE				PARCEL NO: 10-845-0				CONTROL NO: 76024	
40	\$81,350.92	0.71573630	\$58,225.81						
				0	\$0.00	STAT	999999	STATE OF WISCONSIN	
				0.00984660	\$573.33	CNTY	19	FLORENCE COUNTY	
				0.002645	\$154.01	MUNI	19010	TOWN OF FLORENCE	
				0.01053760	\$613.56	REG	191855	SCH D OF FLORENCE COUNTY	
				0.00085950	\$50.04	VTAE	001300	NORTHEAST WISCONSIN VTAE DISTRICT	
Parcel Total:					\$1,390.94				

LEGAL DESCRIPTION: T39 R19-E S21 NESE				PARCEL NO: 10-844-0				CONTROL NO: 76025	
40	\$81,350.92	0.71573630	\$58,225.81						
				0	\$0.00	STAT	999999	STATE OF WISCONSIN	
				0.00984660	\$573.33	CNTY	19	FLORENCE COUNTY	
				0.002645	\$154.01	MUNI	19010	TOWN OF FLORENCE	
				0.01053760	\$613.56	REG	191855	SCH D OF FLORENCE COUNTY	
				0.00085950	\$50.04	VTAE	001300	NORTHEAST WISCONSIN VTAE DISTRICT	
Parcel Total:					\$1,390.94				



State of Wisconsin / Department of Natural Resources

Tony Evers , Governor

Adam N Payne , Secretary

5/22/2023

Chapter 70.114 - Aids Payment Worksheet For Tax Year 2022(Payment Year 2023) - Payment Due January 31, 2023

1934 of 7056

File Number Total: \$76,639.70

FILE NO: NA 611 *

DATE OF PURCHASE: 03/21/1996

GRANTOR: GEORGE M BODELIN ESTATE

LEGAL DESCRIPTION: T39 R19-E S03 PT OF SWSW

PARCEL NO: 010-505-0000

CONTROL NO: 76280

31.79 \$54,260.07 0.71573630 \$38,835.90

0 \$0.00 STAT 999999 STATE OF WISCONSIN

0.00984660 \$382.40 CNTY 19 FLORENCE COUNTY

0.002645 \$102.72 MUNI 19010 TOWN OF FLORENCE

0.01053760 \$409.24 REG 191855 SCH D OF FLORENCE COUNTY

0.00085950 \$33.38 VTAE 001300 NORTHEAST WISCONSIN VTAE DISTRICT

Parcel Total: \$927.74

LEGAL DESCRIPTION: T39 R19-E S09 PT OF SENE

PARCEL NO: 010-642-0000

CONTROL NO: 76281

30 \$39,554.07 0.71573630 \$28,310.28

0 \$0.00 STAT 999999 STATE OF WISCONSIN

0.00984660 \$278.76 CNTY 19 FLORENCE COUNTY

0.002645 \$74.88 MUNI 19010 TOWN OF FLORENCE

0.01053760 \$298.32 REG 191855 SCH D OF FLORENCE COUNTY

0.00085950 \$24.33 VTAE 001300 NORTHEAST WISCONSIN VTAE DISTRICT

Parcel Total: \$676.29



State of Wisconsin / Department of Natural Resources

Tony Evers , Governor

Adam N Payne , Secretary

5/22/2023

Chapter 70.114 - Aids Payment Worksheet For Tax Year 2022(Payment Year 2023) - Payment Due January 31, 2023

1935 of 7056

LEGAL DESCRIPTION: T39 R19-E S09 SESE	PARCEL NO: 010-654-0000	CONTROL NO: 76282
---------------------------------------	-------------------------	-------------------

40	\$62,373.72	0.71573630	\$44,643.14	
----	-------------	------------	-------------	--

0	\$0.00	STAT	999999	STATE OF WISCONSIN
0.00984660	\$439.58	CNTY	19	FLORENCE COUNTY
0.002645	\$118.08	MUNI	19010	TOWN OF FLORENCE
0.01053760	\$470.43	REG	191855	SCH D OF FLORENCE COUNTY
0.00085950	\$38.37	VTAE	001300	NORTHEAST WISCONSIN VTAE DISTRICT

Parcel Total:	\$1,066.46
---------------	------------

LEGAL DESCRIPTION: T39 R19-E S09 NESE	PARCEL NO: 010-651-0000	CONTROL NO: 76283
---------------------------------------	-------------------------	-------------------

40	\$58,316.89	0.71573630	\$41,739.52	
----	-------------	------------	-------------	--

0	\$0.00	STAT	999999	STATE OF WISCONSIN
0.00984660	\$410.99	CNTY	19	FLORENCE COUNTY
0.002645	\$110.40	MUNI	19010	TOWN OF FLORENCE
0.01053760	\$439.84	REG	191855	SCH D OF FLORENCE COUNTY
0.00085950	\$35.87	VTAE	001300	NORTHEAST WISCONSIN VTAE DISTRICT

Parcel Total:	\$997.10
---------------	----------

LEGAL DESCRIPTION: T39 R19-E S10 PT OF NWNW	PARCEL NO: 010-665-0000	CONTROL NO: 76284
---	-------------------------	-------------------

33.85	\$55,274.27	0.71573630	\$39,561.80	
-------	-------------	------------	-------------	--

0	\$0.00	STAT	999999	STATE OF WISCONSIN
0.00984660	\$389.55	CNTY	19	FLORENCE COUNTY
0.002645	\$104.64	MUNI	19010	TOWN OF FLORENCE
0.01053760	\$416.89	REG	191855	SCH D OF FLORENCE COUNTY
0.00085950	\$34.00	VTAE	001300	NORTHEAST WISCONSIN VTAE DISTRICT

Parcel Total:	\$945.08
---------------	----------



State of Wisconsin / Department of Natural Resources

Tony Evers , Governor

Adam N Payne , Secretary

5/22/2023

Chapter 70.114 - Aids Payment Worksheet For Tax Year 2022(Payment Year 2023) - Payment Due January 31, 2023

1936 of 7056

LEGAL DESCRIPTION: T39 R19-E S10 SWNW	PARCEL NO: 010-666-0000	CONTROL NO: 76285
---------------------------------------	-------------------------	-------------------

40	\$52,738.76	0.71573630	\$37,747.04	
----	-------------	------------	-------------	--

0	\$0.00	STAT	999999	STATE OF WISCONSIN
0.00984660	\$371.68	CNTY	19	FLORENCE COUNTY
0.002645	\$99.84	MUNI	19010	TOWN OF FLORENCE
0.01053760	\$397.76	REG	191855	SCH D OF FLORENCE COUNTY
0.00085950	\$32.44	VTAE	001300	NORTHEAST WISCONSIN VTAE DISTRICT

Parcel Total:	\$901.72
---------------	----------

LEGAL DESCRIPTION: T39 R19-E S16 PT OF NENE	PARCEL NO: 010-738-0000	CONTROL NO: 76286
---	-------------------------	-------------------

26	\$39,554.07	0.71573630	\$28,310.28	
----	-------------	------------	-------------	--

0	\$0.00	STAT	999999	STATE OF WISCONSIN
0.00984660	\$278.76	CNTY	19	FLORENCE COUNTY
0.002645	\$74.88	MUNI	19010	TOWN OF FLORENCE
0.01053760	\$298.32	REG	191855	SCH D OF FLORENCE COUNTY
0.00085950	\$24.33	VTAE	001300	NORTHEAST WISCONSIN VTAE DISTRICT

Parcel Total:	\$676.29
---------------	----------

LEGAL DESCRIPTION: T39 R19-E S16 PT OF NWNE	PARCEL NO: 010-739-0000	CONTROL NO: 76287
---	-------------------------	-------------------

5	\$14,706.00	0.71573630	\$10,525.62	
---	-------------	------------	-------------	--

0	\$0.00	STAT	999999	STATE OF WISCONSIN
0.00984660	\$103.64	CNTY	19	FLORENCE COUNTY
0.002645	\$27.84	MUNI	19010	TOWN OF FLORENCE
0.01053760	\$110.92	REG	191855	SCH D OF FLORENCE COUNTY
0.00085950	\$9.05	VTAE	001300	NORTHEAST WISCONSIN VTAE DISTRICT

Parcel Total:	\$251.45
---------------	----------



State of Wisconsin / Department of Natural Resources

Tony Evers , Governor

Adam N Payne , Secretary

5/22/2023

Chapter 70.114 - Aids Payment Worksheet For Tax Year 2022(Payment Year 2023) - Payment Due January 31, 2023

1937 of 7056

LEGAL DESCRIPTION: T39 R19-E S16 PT OF SWNE				PARCEL NO: 010-740-0000				CONTROL NO: 76288	
12	\$21,298.34	0.71573630	\$15,244.00						
				0	\$0.00	STAT	999999	STATE OF WISCONSIN	
				0.00984660	\$150.10	CNTY	19	FLORENCE COUNTY	
				0.002645	\$40.32	MUNI	19010	TOWN OF FLORENCE	
				0.01053760	\$160.64	REG	191855	SCH D OF FLORENCE COUNTY	
				0.00085950	\$13.10	VTAE	001300	NORTHEAST WISCONSIN VTAE DISTRICT	
Parcel Total:					\$364.16				

LEGAL DESCRIPTION: T39 R19-E S16 PT OF SENE				PARCEL NO: 010-741-0000				CONTROL NO: 76289	
40	\$50,710.34	0.71573630	\$36,295.23						
				0	\$0.00	STAT	999999	STATE OF WISCONSIN	
				0.00984660	\$357.39	CNTY	19	FLORENCE COUNTY	
				0.002645	\$96.00	MUNI	19010	TOWN OF FLORENCE	
				0.01053760	\$382.47	REG	191855	SCH D OF FLORENCE COUNTY	
				0.00085950	\$31.19	VTAE	001300	NORTHEAST WISCONSIN VTAE DISTRICT	
Parcel Total:					\$867.05				

LEGAL DESCRIPTION: T39 R19-E S16 ASR 1 FRG LAKE				PARCEL NO: 010-3568-0000				CONTROL NO: 76290	
0.6	\$12,677.59	0.71573630	\$9,073.81						
				0	\$0.00	STAT	999999	STATE OF WISCONSIN	
				0.00984660	\$89.35	CNTY	19	FLORENCE COUNTY	
				0.002645	\$24.00	MUNI	19010	TOWN OF FLORENCE	
				0.01053760	\$95.62	REG	191855	SCH D OF FLORENCE COUNTY	
				0.00085950	\$7.80	VTAE	001300	NORTHEAST WISCONSIN VTAE DISTRICT	
Parcel Total:					\$216.77				



State of Wisconsin / Department of Natural Resources

Tony Evers , Governor

Adam N Payne , Secretary

5/22/2023

Chapter 70.114 - Aids Payment Worksheet For Tax Year 2022(Payment Year 2023) - Payment Due January 31, 2023

1938 of 7056

LEGAL DESCRIPTION: T39 R19-E S16 ASR 1 FRG LAKE				PARCEL NO: 010-3570-0000				CONTROL NO: 76291	
1.05	\$12,677.59	0.71573630	\$9,073.81						
				0	\$0.00	STAT	999999	STATE OF WISCONSIN	
				0.00984660	\$89.35	CNTY	19	FLORENCE COUNTY	
				0.002645	\$24.00	MUNI	19010	TOWN OF FLORENCE	
				0.01053760	\$95.62	REG	191855	SCH D OF FLORENCE COUNTY	
				0.00085950	\$7.80	VTAE	001300	NORTHEAST WISCONSIN VTAE DISTRICT	
Parcel Total:					\$216.77				

LEGAL DESCRIPTION: T39 R19-E S16 ASR 1 FRG LAKE				PARCEL NO: 010-3574-0000				CONTROL NO: 76292	
1.65	\$12,677.59	0.71573630	\$9,073.81						
				0	\$0.00	STAT	999999	STATE OF WISCONSIN	
				0.00984660	\$89.35	CNTY	19	FLORENCE COUNTY	
				0.002645	\$24.00	MUNI	19010	TOWN OF FLORENCE	
				0.01053760	\$95.62	REG	191855	SCH D OF FLORENCE COUNTY	
				0.00085950	\$7.80	VTAE	001300	NORTHEAST WISCONSIN VTAE DISTRICT	
Parcel Total:					\$216.77				

LEGAL DESCRIPTION: T39 R19-E S16 ASR 1 FRG LAKE				PARCEL NO: 010-3575-0000				CONTROL NO: 76293	
1.45	\$12,677.59	0.71573630	\$9,073.81						
				0	\$0.00	STAT	999999	STATE OF WISCONSIN	
				0.00984660	\$89.35	CNTY	19	FLORENCE COUNTY	
				0.002645	\$24.00	MUNI	19010	TOWN OF FLORENCE	
				0.01053760	\$95.62	REG	191855	SCH D OF FLORENCE COUNTY	
				0.00085950	\$7.80	VTAE	001300	NORTHEAST WISCONSIN VTAE DISTRICT	
Parcel Total:					\$216.77				



State of Wisconsin / Department of Natural Resources

Tony Evers , Governor

Adam N Payne , Secretary

5/22/2023

Chapter 70.114 - Aids Payment Worksheet For Tax Year 2022(Payment Year 2023) - Payment Due January 31, 2023

1939 of 7056

LEGAL DESCRIPTION: T39 R19-E S16 ASR 1 FRG LAKE				PARCEL NO: 010-3576-0000				CONTROL NO: 76294	
1.4	\$12,677.59	0.71573630	\$9,073.81						
				0	\$0.00	STAT	999999	STATE OF WISCONSIN	
				0.00984660	\$89.35	CNTY	19	FLORENCE COUNTY	
				0.002645	\$24.00	MUNI	19010	TOWN OF FLORENCE	
				0.01053760	\$95.62	REG	191855	SCH D OF FLORENCE COUNTY	
				0.00085950	\$7.80	VTAE	001300	NORTHEAST WISCONSIN VTAE DISTRICT	
Parcel Total:					\$216.77				

LEGAL DESCRIPTION: T39 R19-E S16 ASR 1 FRG LAKE				PARCEL NO: 010-3577-0000				CONTROL NO: 76296	
0.95	\$12,677.59	0.71573630	\$9,073.81						
				0	\$0.00	STAT	999999	STATE OF WISCONSIN	
				0.00984660	\$89.35	CNTY	19	FLORENCE COUNTY	
				0.002645	\$24.00	MUNI	19010	TOWN OF FLORENCE	
				0.01053760	\$95.62	REG	191855	SCH D OF FLORENCE COUNTY	
				0.00085950	\$7.80	VTAE	001300	NORTHEAST WISCONSIN VTAE DISTRICT	
Parcel Total:					\$216.77				

LEGAL DESCRIPTION: T39 R19-E S16 ASR 1 FRG LAKE				PARCEL NO: 010-3572-0000				CONTROL NO: 76298	
1.8	\$15,720.21	0.71573630	\$11,251.52						
				0	\$0.00	STAT	999999	STATE OF WISCONSIN	
				0.00984660	\$110.79	CNTY	19	FLORENCE COUNTY	
				0.002645	\$29.76	MUNI	19010	TOWN OF FLORENCE	
				0.01053760	\$118.56	REG	191855	SCH D OF FLORENCE COUNTY	
				0.00085950	\$9.67	VTAE	001300	NORTHEAST WISCONSIN VTAE DISTRICT	
Parcel Total:					\$268.78				



State of Wisconsin / Department of Natural Resources

Tony Evers , Governor

Adam N Payne , Secretary

5/22/2023

Chapter 70.114 - Aids Payment Worksheet For Tax Year 2022(Payment Year 2023) - Payment Due January 31, 2023

1940 of 7056

LEGAL DESCRIPTION: T39 R19-E S16 ASR 1 FRG LAKE				PARCEL NO: 010-35720000				CONTROL NO: 76299	
1.8	\$15,720.21	0.71573630	\$11,251.52	0	\$0.00	STAT	999999	STATE OF WISCONSIN	
				0.00984660	\$110.79	CNTY	19	FLORENCE COUNTY	
				0.002645	\$29.76	MUNI	19010	TOWN OF FLORENCE	
				0.01053760	\$118.56	REG	191855	SCH D OF FLORENCE COUNTY	
				0.00085950	\$9.67	VTAE	001300	NORTHEAST WISCONSIN VTAE DISTRICT	
Parcel Total:				\$268.78					

LEGAL DESCRIPTION: T39 R19-E S16 ASR 1 FRG LAKE				PARCEL NO: 010-3571-0000				CONTROL NO: 76300	
1.6	\$14,198.90	0.71573630	\$10,162.66	0	\$0.00	STAT	999999	STATE OF WISCONSIN	
				0.00984660	\$100.07	CNTY	19	FLORENCE COUNTY	
				0.002645	\$26.88	MUNI	19010	TOWN OF FLORENCE	
				0.01053760	\$107.09	REG	191855	SCH D OF FLORENCE COUNTY	
				0.00085950	\$8.73	VTAE	001300	NORTHEAST WISCONSIN VTAE DISTRICT	
Parcel Total:				\$242.77					

LEGAL DESCRIPTION: T39 R19-E S16 ASR 1 FRG LAKE				PARCEL NO: 010-3569-0000				CONTROL NO: 76301	
0.2	\$1,521.31	0.71573630	\$1,088.86	0	\$0.00	STAT	999999	STATE OF WISCONSIN	
				0.00984660	\$10.72	CNTY	19	FLORENCE COUNTY	
				0.002645	\$2.88	MUNI	19010	TOWN OF FLORENCE	
				0.01053760	\$11.47	REG	191855	SCH D OF FLORENCE COUNTY	
				0.00085950	\$0.94	VTAE	001300	NORTHEAST WISCONSIN VTAE DISTRICT	
Parcel Total:				\$26.01					



State of Wisconsin / Department of Natural Resources

Tony Evers , Governor

Adam N Payne , Secretary

5/22/2023

Chapter 70.114 - Aids Payment Worksheet For Tax Year 2022(Payment Year 2023) - Payment Due January 31, 2023

1941 of 7056

LEGAL DESCRIPTION: T39 R19-E S04 STATE HWY PLAT				PARCEL NO: 010-3475-0000				CONTROL NO: 76302	
0.54	\$791.08	0.71573630	\$566.21						
				0	\$0.00	STAT	999999	STATE OF WISCONSIN	
				0.00984660	\$5.58	CNTY	19	FLORENCE COUNTY	
				0.002645	\$1.50	MUNI	19010	TOWN OF FLORENCE	
				0.01053760	\$5.97	REG	191855	SCH D OF FLORENCE COUNTY	
				0.00085950	\$0.49	VTAE	001300	NORTHEAST WISCONSIN VTAE DISTRICT	
Parcel Total:					\$13.54				

LEGAL DESCRIPTION: T39 R19-E S04 STATE HWY PLAT				PARCEL NO: 010-3475-0000				CONTROL NO: 76303	
0.69	\$993.92	0.71573630	\$711.39						
				0	\$0.00	STAT	999999	STATE OF WISCONSIN	
				0.00984660	\$7.00	CNTY	19	FLORENCE COUNTY	
				0.002645	\$1.88	MUNI	19010	TOWN OF FLORENCE	
				0.01053760	\$7.50	REG	191855	SCH D OF FLORENCE COUNTY	
				0.00085950	\$0.61	VTAE	001300	NORTHEAST WISCONSIN VTAE DISTRICT	
Parcel Total:					\$16.99				

LEGAL DESCRIPTION: T39 R19-E S04 STATE HWY PLAT				PARCEL NO: 010-3475-0000				CONTROL NO: 76305	
0.69	\$993.92	0.71573630	\$711.39						
				0	\$0.00	STAT	999999	STATE OF WISCONSIN	
				0.00984660	\$7.00	CNTY	19	FLORENCE COUNTY	
				0.002645	\$1.88	MUNI	19010	TOWN OF FLORENCE	
				0.01053760	\$7.50	REG	191855	SCH D OF FLORENCE COUNTY	
				0.00085950	\$0.61	VTAE	001300	NORTHEAST WISCONSIN VTAE DISTRICT	
Parcel Total:					\$16.99				



State of Wisconsin / Department of Natural Resources

Tony Evers , Governor

Adam N Payne , Secretary

5/22/2023

Chapter 70.114 - Aids Payment Worksheet For Tax Year 2022(Payment Year 2023) - Payment Due January 31, 2023

1942 of 7056

LEGAL DESCRIPTION: T39 R19-E S04 STATE HWY PLAT				PARCEL NO: 010-3475-0000			CONTROL NO: 76306	
0.69	\$993.92	0.71573630	\$711.39					
			0	\$0.00	STAT	999999	STATE OF WISCONSIN	
			0.00984660	\$7.00	CNTY	19	FLORENCE COUNTY	
			0.002645	\$1.88	MUNI	19010	TOWN OF FLORENCE	
			0.01053760	\$7.50	REG	191855	SCH D OF FLORENCE COUNTY	
			0.00085950	\$0.61	VTAE	001300	NORTHEAST WISCONSIN VTAE DISTRICT	
Parcel Total:				\$16.99				

LEGAL DESCRIPTION: T39 R19-E S04 STATE HWY PLAT				PARCEL NO: 010-3475-0000			CONTROL NO: 76307	
0.54	\$796.15	0.71573630	\$569.84					
			0	\$0.00	STAT	999999	STATE OF WISCONSIN	
			0.00984660	\$5.61	CNTY	19	FLORENCE COUNTY	
			0.002645	\$1.51	MUNI	19010	TOWN OF FLORENCE	
			0.01053760	\$6.00	REG	191855	SCH D OF FLORENCE COUNTY	
			0.00085950	\$0.49	VTAE	001300	NORTHEAST WISCONSIN VTAE DISTRICT	
Parcel Total:				\$13.61				

LEGAL DESCRIPTION: T39 R19-E S04 STATE HWY PLAT				PARCEL NO: 010-3475-0000			CONTROL NO: 76308	
2.3	\$3,336.74	0.71573630	\$2,388.23					
			0	\$0.00	STAT	999999	STATE OF WISCONSIN	
			0.00984660	\$23.52	CNTY	19	FLORENCE COUNTY	
			0.002645	\$6.32	MUNI	19010	TOWN OF FLORENCE	
			0.01053760	\$25.17	REG	191855	SCH D OF FLORENCE COUNTY	
			0.00085950	\$2.05	VTAE	001300	NORTHEAST WISCONSIN VTAE DISTRICT	
Parcel Total:				\$57.06				



State of Wisconsin / Department of Natural Resources

Tony Evers , Governor

Adam N Payne , Secretary

5/22/2023

Chapter 70.114 - Aids Payment Worksheet For Tax Year 2022(Payment Year 2023) - Payment Due January 31, 2023

1943 of 7056

LEGAL DESCRIPTION: T39 R19-E S04 STATE HWY PLAT				PARCEL NO: 010-3475-0000				CONTROL NO: 76309	
1.31	\$1,906.71	0.71573630	\$1,364.70	0	\$0.00	STAT	999999	STATE OF WISCONSIN	
				0.00984660	\$13.44	CNTY	19	FLORENCE COUNTY	
				0.002645	\$3.61	MUNI	19010	TOWN OF FLORENCE	
				0.01053760	\$14.38	REG	191855	SCH D OF FLORENCE COUNTY	
				0.00085950	\$1.17	VTAE	001300	NORTHEAST WISCONSIN VTAE DISTRICT	
Parcel Total:				\$32.60					

LEGAL DESCRIPTION: T39 R19-E S04 STATE HWY PLAT				PARCEL NO: 010-3475-0000				CONTROL NO: 76310	
1.61	\$2,302.25	0.71573630	\$1,647.80	0	\$0.00	STAT	999999	STATE OF WISCONSIN	
				0.00984660	\$16.23	CNTY	19	FLORENCE COUNTY	
				0.002645	\$4.36	MUNI	19010	TOWN OF FLORENCE	
				0.01053760	\$17.36	REG	191855	SCH D OF FLORENCE COUNTY	
				0.00085950	\$1.42	VTAE	001300	NORTHEAST WISCONSIN VTAE DISTRICT	
Parcel Total:				\$39.37					

LEGAL DESCRIPTION: T39 R19-E S04 STATE HWY PLAT				PARCEL NO: 010-3475-0000				CONTROL NO: 76311	
1.31	\$1,906.71	0.71573630	\$1,364.70	0	\$0.00	STAT	999999	STATE OF WISCONSIN	
				0.00984660	\$13.44	CNTY	19	FLORENCE COUNTY	
				0.002645	\$3.61	MUNI	19010	TOWN OF FLORENCE	
				0.01053760	\$14.38	REG	191855	SCH D OF FLORENCE COUNTY	
				0.00085950	\$1.17	VTAE	001300	NORTHEAST WISCONSIN VTAE DISTRICT	
Parcel Total:				\$32.60					



State of Wisconsin / Department of Natural Resources

Tony Evers , Governor

Adam N Payne , Secretary

5/22/2023

Chapter 70.114 - Aids Payment Worksheet For Tax Year 2022(Payment Year 2023) - Payment Due January 31, 2023

1944 of 7056

LEGAL DESCRIPTION: T39 R19-E S04 STATE HWY PLAT				PARCEL NO: 010-3475-0000			CONTROL NO: 76312	
2.32	\$3,336.74	0.71573630	\$2,388.23	0	\$0.00	STAT	999999	STATE OF WISCONSIN
				0.00984660	\$23.52	CNTY	19	FLORENCE COUNTY
				0.002645	\$6.32	MUNI	19010	TOWN OF FLORENCE
				0.01053760	\$25.17	REG	191855	SCH D OF FLORENCE COUNTY
				0.00085950	\$2.05	VTAE	001300	NORTHEAST WISCONSIN VTAE DISTRICT
Parcel Total:				\$57.06				

LEGAL DESCRIPTION: T39 R19-E S04 STATE HWY PLAT				PARCEL NO: 010-3475-0000			CONTROL NO: 76313	
1.25	\$1,790.08	0.71573630	\$1,281.22	0	\$0.00	STAT	999999	STATE OF WISCONSIN
				0.00984660	\$12.62	CNTY	19	FLORENCE COUNTY
				0.002645	\$3.39	MUNI	19010	TOWN OF FLORENCE
				0.01053760	\$13.50	REG	191855	SCH D OF FLORENCE COUNTY
				0.00085950	\$1.10	VTAE	001300	NORTHEAST WISCONSIN VTAE DISTRICT
Parcel Total:				\$30.61				

LEGAL DESCRIPTION: T39 R19-E S16 ASR 1 FRG LAKE				PARCEL NO: 010-3578-0000			CONTROL NO: 76320	
0.75	\$12,677.59	0.71573630	\$9,073.81	0	\$0.00	STAT	999999	STATE OF WISCONSIN
				0.00984660	\$89.35	CNTY	19	FLORENCE COUNTY
				0.002645	\$24.00	MUNI	19010	TOWN OF FLORENCE
				0.01053760	\$95.62	REG	191855	SCH D OF FLORENCE COUNTY
				0.00085950	\$7.80	VTAE	001300	NORTHEAST WISCONSIN VTAE DISTRICT
Parcel Total:				\$216.77				



State of Wisconsin / Department of Natural Resources

Tony Evers , Governor

Adam N Payne , Secretary

5/22/2023

Chapter 70.114 - Aids Payment Worksheet For Tax Year 2022(Payment Year 2023) - Payment Due January 31, 2023

1945 of 7056

LEGAL DESCRIPTION: T39 R19-E S16 ASR 1 FRG LAKE				PARCEL NO: 010-3579-0000				CONTROL NO: 76322	
0.75	\$12,677.59	0.71573630	\$9,073.81						
				0	\$0.00	STAT	999999	STATE OF WISCONSIN	
				0.00984660	\$89.35	CNTY	19	FLORENCE COUNTY	
				0.002645	\$24.00	MUNI	19010	TOWN OF FLORENCE	
				0.01053760	\$95.62	REG	191855	SCH D OF FLORENCE COUNTY	
				0.00085950	\$7.80	VTAE	001300	NORTHEAST WISCONSIN VTAE DISTRICT	
				Parcel Total:	\$216.77				

LEGAL DESCRIPTION: T39 R19-E S04 STATE HWY PLAT				PARCEL NO: 010-3475-0000				CONTROL NO: 76323	
0.69	\$993.92	0.71573630	\$711.39						
				0	\$0.00	STAT	999999	STATE OF WISCONSIN	
				0.00984660	\$7.00	CNTY	19	FLORENCE COUNTY	
				0.002645	\$1.88	MUNI	19010	TOWN OF FLORENCE	
				0.01053760	\$7.50	REG	191855	SCH D OF FLORENCE COUNTY	
				0.00085950	\$0.61	VTAE	001300	NORTHEAST WISCONSIN VTAE DISTRICT	
				Parcel Total:	\$16.99				

LEGAL DESCRIPTION: T39 R19-E S09 STATE HWY PLAT				PARCEL NO: 010-3475-0000				CONTROL NO: 76326	
0.67	\$993.92	0.71573630	\$711.39						
				0	\$0.00	STAT	999999	STATE OF WISCONSIN	
				0.00984660	\$7.00	CNTY	19	FLORENCE COUNTY	
				0.002645	\$1.88	MUNI	19010	TOWN OF FLORENCE	
				0.01053760	\$7.50	REG	191855	SCH D OF FLORENCE COUNTY	
				0.00085950	\$0.61	VTAE	001300	NORTHEAST WISCONSIN VTAE DISTRICT	
				Parcel Total:	\$16.99				



State of Wisconsin / Department of Natural Resources

Tony Evers , Governor

Adam N Payne , Secretary

5/22/2023

Chapter 70.114 - Aids Payment Worksheet For Tax Year 2022(Payment Year 2023) - Payment Due January 31, 2023

1946 of 7056

LEGAL DESCRIPTION: T39 R19-E S09 STATE HWY PLAT				PARCEL NO: 010-3475-0000				CONTROL NO: 76327	
0.64	\$912.79	0.71573630	\$653.31	0	\$0.00	STAT	999999	STATE OF WISCONSIN	
				0.00984660	\$6.43	CNTY	19	FLORENCE COUNTY	
				0.002645	\$1.73	MUNI	19010	TOWN OF FLORENCE	
				0.01053760	\$6.88	REG	191855	SCH D OF FLORENCE COUNTY	
				0.00085950	\$0.56	VTAE	001300	NORTHEAST WISCONSIN VTAE DISTRICT	
Parcel Total:				\$15.60					

LEGAL DESCRIPTION: T39 R19-E S09 STATE HWY PLAT				PARCEL NO: 010-3475-0000				CONTROL NO: 76328	
0.64	\$912.79	0.71573630	\$653.31	0	\$0.00	STAT	999999	STATE OF WISCONSIN	
				0.00984660	\$6.43	CNTY	19	FLORENCE COUNTY	
				0.002645	\$1.73	MUNI	19010	TOWN OF FLORENCE	
				0.01053760	\$6.88	REG	191855	SCH D OF FLORENCE COUNTY	
				0.00085950	\$0.56	VTAE	001300	NORTHEAST WISCONSIN VTAE DISTRICT	
Parcel Total:				\$15.60					

LEGAL DESCRIPTION: T39 R19-E S09 STATE HWY PLAT				PARCEL NO: 010-3475-0000				CONTROL NO: 76329	
0.61	\$872.22	0.71573630	\$624.28	0	\$0.00	STAT	999999	STATE OF WISCONSIN	
				0.00984660	\$6.15	CNTY	19	FLORENCE COUNTY	
				0.002645	\$1.65	MUNI	19010	TOWN OF FLORENCE	
				0.01053760	\$6.58	REG	191855	SCH D OF FLORENCE COUNTY	
				0.00085950	\$0.54	VTAE	001300	NORTHEAST WISCONSIN VTAE DISTRICT	
Parcel Total:				\$14.92					



State of Wisconsin / Department of Natural Resources

Tony Evers , Governor

Adam N Payne , Secretary

5/22/2023

Chapter 70.114 - Aids Payment Worksheet For Tax Year 2022(Payment Year 2023) - Payment Due January 31, 2023

1947 of 7056

File Number Total: \$10,621.36

FILE NO: NA 626 *

DATE OF PURCHASE: 02/21/1997

GRANTOR: JEROME R HEIDTKE

LEGAL DESCRIPTION: T39 R19-E S16 PT OF SWSW

PARCEL NO: 10-747-2

CONTROL NO: 77786

5.19 \$45,399.01 0.71573630 \$32,493.72

0 \$0.00 STAT 999999 STATE OF WISCONSIN

0.00984660 \$319.95 CNTY 19 FLORENCE COUNTY

0.002645 \$85.95 MUNI 19010 TOWN OF FLORENCE

0.01053760 \$342.41 REG 191855 SCH D OF FLORENCE COUNTY

0.00085950 \$27.93 VTAE 001300 NORTHEAST WISCONSIN VTAE DISTRICT

Parcel Total: \$776.24

File Number Total: \$776.24

FILE NO: NA 633 *

DATE OF PURCHASE: 06/23/1997

GRANTOR: CHRISTY BROOKS

LEGAL DESCRIPTION: T39 R19-E S21 PINE MNT VISTA

PARCEL NO: 10-833-9

CONTROL NO: 78695

2.51 \$23,894.22 0.71573630 \$17,101.96

0 \$0.00 STAT 999999 STATE OF WISCONSIN

0.00984660 \$168.40 CNTY 19 FLORENCE COUNTY

0.002645 \$45.23 MUNI 19010 TOWN OF FLORENCE

0.01053760 \$180.21 REG 191855 SCH D OF FLORENCE COUNTY

0.00085950 \$14.70 VTAE 001300 NORTHEAST WISCONSIN VTAE DISTRICT

Parcel Total: \$408.54

File Number Total: \$408.54



State of Wisconsin / Department of Natural Resources

Tony Evers , Governor

Adam N Payne , Secretary

5/22/2023

Chapter 70.114 - Aids Payment Worksheet For Tax Year 2022(Payment Year 2023) - Payment Due January 31, 2023

1948 of 7056

FILE NO: NA 635 *				DATE OF PURCHASE: 07/29/1997				GRANTOR: BILL WILLS			
LEGAL DESCRIPTION: T39 R19-E S21 PINE MNT VISTA				PARCEL NO: 010-833-0013				CONTROL NO: 78753			
2.52	\$26,283.64	0.71573630	\$18,812.16								
				0	\$0.00	STAT	999999	STATE OF WISCONSIN			
				0.00984660	\$185.24	CNTY	19	FLORENCE COUNTY			
				0.002645	\$49.76	MUNI	19010	TOWN OF FLORENCE			
				0.01053760	\$198.24	REG	191855	SCH D OF FLORENCE COUNTY			
				0.00085950	\$16.17	VTAE	001300	NORTHEAST WISCONSIN VTAE DISTRICT			
Parcel Total:					\$449.41						

File Number Total:					\$449.41						
--------------------	--	--	--	--	----------	--	--	--	--	--	--

FILE NO: NA 636 *				DATE OF PURCHASE: 08/12/1997				GRANTOR: DAVID WHITEAKER			
LEGAL DESCRIPTION: T39 R19-E S21 PINE MNT VISTA				PARCEL NO: 10-833-3				CONTROL NO: 78826			
2.51	\$33,451.91	0.71573630	\$23,942.74								
				0	\$0.00	STAT	999999	STATE OF WISCONSIN			
				0.00984660	\$235.76	CNTY	19	FLORENCE COUNTY			
				0.002645	\$63.33	MUNI	19010	TOWN OF FLORENCE			
				0.01053760	\$252.30	REG	191855	SCH D OF FLORENCE COUNTY			
				0.00085950	\$20.58	VTAE	001300	NORTHEAST WISCONSIN VTAE DISTRICT			
Parcel Total:					\$571.97						

File Number Total:					\$571.97						
--------------------	--	--	--	--	----------	--	--	--	--	--	--



State of Wisconsin / Department of Natural Resources

Tony Evers , Governor

Adam N Payne , Secretary

5/22/2023

Chapter 70.114 - Aids Payment Worksheet For Tax Year 2022(Payment Year 2023) - Payment Due January 31, 2023

1949 of 7056

FILE NO: NA 643 *	DATE OF PURCHASE: 11/18/1997	GRANTOR: WILLIAM SUTER
LEGAL DESCRIPTION: T39 R19-E S21 PINE MNT VISTA	PARCEL NO: 10-833-1	CONTROL NO: 79659

2.51 \$35,841.33 0.71573630 \$25,652.94

0 \$0.00 STAT 999999 STATE OF WISCONSIN

0.00984660 \$252.60 CNTY 19 FLORENCE COUNTY

0.002645 \$67.85 MUNI 19010 TOWN OF FLORENCE

0.01053760 \$270.32 REG 191855 SCH D OF FLORENCE COUNTY

0.00085950 \$22.05 VTAE 001300 NORTHEAST WISCONSIN VTAE DISTRICT

Parcel Total: \$612.82

File Number Total: \$612.82

FILE NO: NA 690 *	DATE OF PURCHASE: 09/24/2000	GRANTOR: WISCONSIN ELECTRIC POWER COM
LEGAL DESCRIPTION: T39 R19-E S11 PT GV LT 3	PARCEL NO: 085684	CONTROL NO: 85684

5.6 \$19,684.85 0.71573630 \$14,089.16

0 \$0.00 STAT 999999 STATE OF WISCONSIN

0.00984660 \$138.73 CNTY 19 FLORENCE COUNTY

0.002645 \$37.27 MUNI 19010 TOWN OF FLORENCE

0.01053760 \$148.47 REG 191855 SCH D OF FLORENCE COUNTY

0.00085950 \$12.11 VTAE 001300 NORTHEAST WISCONSIN VTAE DISTRICT

Parcel Total: \$336.58



State of Wisconsin / Department of Natural Resources

Tony Evers , Governor

Adam N Payne , Secretary

5/22/2023

Chapter 70.114 - Aids Payment Worksheet For Tax Year 2022(Payment Year 2023) - Payment Due January 31, 2023

1950 of 7056

LEGAL DESCRIPTION: T39 R19-E S11 PT GV LT 04 PARCEL NO: 085685 CONTROL NO: 85685

10.11 \$35,538.17 0.71573630 \$25,435.96

0 \$0.00 STAT 999999 STATE OF WISCONSIN

0.00984660 \$250.46 CNTY 19 FLORENCE COUNTY

0.002645 \$67.28 MUNI 19010 TOWN OF FLORENCE

0.01053760 \$268.03 REG 191855 SCH D OF FLORENCE COUNTY

0.00085950 \$21.86 VTAE 001300 NORTHEAST WISCONSIN VTAE DISTRICT

Parcel Total: \$607.63

LEGAL DESCRIPTION: T39 R19-E S11 PT OF SWSW PARCEL NO: 085686 CONTROL NO: 85686

8.41 \$29,562.42 0.71573630 \$21,158.90

0 \$0.00 STAT 999999 STATE OF WISCONSIN

0.00984660 \$208.34 CNTY 19 FLORENCE COUNTY

0.002645 \$55.96 MUNI 19010 TOWN OF FLORENCE

0.01053760 \$222.96 REG 191855 SCH D OF FLORENCE COUNTY

0.00085950 \$18.19 VTAE 001300 NORTHEAST WISCONSIN VTAE DISTRICT

Parcel Total: \$505.45

LEGAL DESCRIPTION: T39 R19-E S12 PT GV LT 3 PARCEL NO: 085687 CONTROL NO: 85687

6.39 \$22,461.83 0.71573630 \$16,076.75

0 \$0.00 STAT 999999 STATE OF WISCONSIN

0.00984660 \$158.30 CNTY 19 FLORENCE COUNTY

0.002645 \$42.52 MUNI 19010 TOWN OF FLORENCE

0.01053760 \$169.41 REG 191855 SCH D OF FLORENCE COUNTY

0.00085950 \$13.82 VTAE 001300 NORTHEAST WISCONSIN VTAE DISTRICT

Parcel Total: \$384.05



State of Wisconsin / Department of Natural Resources

Tony Evers , Governor

Adam N Payne , Secretary

5/22/2023

Chapter 70.114 - Aids Payment Worksheet For Tax Year 2022(Payment Year 2023) - Payment Due January 31, 2023

1951 of 7056

LEGAL DESCRIPTION: T39 R19-E S14 PT GV LT 1	PARCEL NO: 085688	CONTROL NO: 85688
---	-------------------	-------------------

45.04 \$158,322.41 0.71573630 \$113,317.09

0 \$0.00 STAT 999999 STATE OF WISCONSIN

0.00984660 \$1,115.79 CNTY 19 FLORENCE COUNTY

0.002645 \$299.72 MUNI 19010 TOWN OF FLORENCE

0.01053760 \$1,194.09 REG 191855 SCH D OF FLORENCE COUNTY

0.00085950 \$97.39 VTAE 001300 NORTHEAST WISCONSIN VTAE DISTRICT

Parcel Total: \$2,706.99

LEGAL DESCRIPTION: T39 R19-E S14 PT GV LT 2	PARCEL NO: 085689	CONTROL NO: 85689
---	-------------------	-------------------

45.57 \$160,185.46 0.71573630 \$114,650.55

0 \$0.00 STAT 999999 STATE OF WISCONSIN

0.00984660 \$1,128.92 CNTY 19 FLORENCE COUNTY

0.002645 \$303.25 MUNI 19010 TOWN OF FLORENCE

0.01053760 \$1,208.15 REG 191855 SCH D OF FLORENCE COUNTY

0.00085950 \$98.54 VTAE 001300 NORTHEAST WISCONSIN VTAE DISTRICT

Parcel Total: \$2,738.86

File Number Total: \$7,279.56



State of Wisconsin / Department of Natural Resources

Tony Evers , Governor

Adam N Payne , Secretary

5/22/2023

Chapter 70.114 - Aids Payment Worksheet For Tax Year 2022(Payment Year 2023) - Payment Due January 31, 2023

1952 of 7056

FILE NO: NA 705 *				DATE OF PURCHASE: 03/14/2000				GRANTOR: GLENN SEVERSON			
LEGAL DESCRIPTION: T39 R19-E S21 PINE MNT VISTA				PARCEL NO: 10-833.4				CONTROL NO: 83698			
2.51	\$20,634.22	0.71573630	\$14,768.66								
				0	\$0.00	STAT	999999	STATE OF WISCONSIN			
				0.00984660	\$145.42	CNTY	19	FLORENCE COUNTY			
				0.002645	\$39.06	MUNI	19010	TOWN OF FLORENCE			
				0.01053760	\$155.63	REG	191855	SCH D OF FLORENCE COUNTY			
				0.00085950	\$12.69	VTAE	001300	NORTHEAST WISCONSIN VTAE DISTRICT			
				Parcel Total:	\$352.80						

				File Number Total:	\$352.80						
--	--	--	--	--------------------	----------	--	--	--	--	--	--

FILE NO: NA 803 *				DATE OF PURCHASE: 10/15/2004				GRANTOR: FLORENCE COUNTY			
LEGAL DESCRIPTION: T39 R19-E S15 SENE				PARCEL NO: 092500				CONTROL NO: 92500			
40	\$100,718.99	0.71573630	\$72,088.24								
				0	\$0.00	STAT	999999	STATE OF WISCONSIN			
				0.00984660	\$709.83	CNTY	19	FLORENCE COUNTY			
				0.002645	\$190.67	MUNI	19010	TOWN OF FLORENCE			
				0.01053760	\$759.64	REG	191855	SCH D OF FLORENCE COUNTY			
				0.00085950	\$61.96	VTAE	001300	NORTHEAST WISCONSIN VTAE DISTRICT			
				Parcel Total:	\$1,722.10						



State of Wisconsin / Department of Natural Resources

Tony Evers , Governor

Adam N Payne , Secretary

5/22/2023

Chapter 70.114 - Aids Payment Worksheet For Tax Year 2022(Payment Year 2023) - Payment Due January 31, 2023

1953 of 7056

LEGAL DESCRIPTION: T39 R19-E S15 NENE				PARCEL NO: 092501				CONTROL NO: 92501			
40	\$100,718.99	0.71573630	\$72,088.24								
				0	\$0.00	STAT	999999	STATE OF WISCONSIN			
				0.00984660	\$709.83	CNTY	19	FLORENCE COUNTY			
				0.002645	\$190.67	MUNI	19010	TOWN OF FLORENCE			
				0.01053760	\$759.64	REG	191855	SCH D OF FLORENCE COUNTY			
				0.00085950	\$61.96	VTAE	001300	NORTHEAST WISCONSIN VTAE DISTRICT			
Parcel Total:					\$1,722.10						

File Number Total:					\$3,444.20						
--------------------	--	--	--	--	------------	--	--	--	--	--	--

FILE NO: NA 896 *				DATE OF PURCHASE: 12/13/2006				GRANTOR: BOARD OF COMMISSIONERS (BCPL			
LEGAL DESCRIPTION: T39 R16-E S13 NWNW				PARCEL NO: 095215				CONTROL NO: 95215			
40	\$53,198.40	0.71573630	\$38,076.03								
				0	\$0.00	STAT	999999	STATE OF WISCONSIN			
				0.00984660	\$374.92	CNTY	19	FLORENCE COUNTY			
				0.002645	\$100.71	MUNI	19010	TOWN OF FLORENCE			
				0.01053760	\$401.23	REG	191855	SCH D OF FLORENCE COUNTY			
				0.00085950	\$32.72	VTAE	001300	NORTHEAST WISCONSIN VTAE DISTRICT			
Parcel Total:					\$909.58						



State of Wisconsin / Department of Natural Resources

Tony Evers , Governor

Adam N Payne , Secretary

5/22/2023

Chapter 70.114 - Aids Payment Worksheet For Tax Year 2022(Payment Year 2023) - Payment Due January 31, 2023

1954 of 7056

LEGAL DESCRIPTION: T39 R16-E S14 NWSW	PARCEL NO: 095216	CONTROL NO: 95216
---------------------------------------	-------------------	-------------------

40 \$53,198.40 0.71573630 \$38,076.03

0	\$0.00	STAT	999999	STATE OF WISCONSIN
0.00984660	\$374.92	CNTY	19	FLORENCE COUNTY
0.002645	\$100.71	MUNI	19010	TOWN OF FLORENCE
0.01053760	\$401.23	REG	191855	SCH D OF FLORENCE COUNTY
0.00085950	\$32.72	VTAE	001300	NORTHEAST WISCONSIN VTAE DISTRICT

Parcel Total: \$909.58

LEGAL DESCRIPTION: T39 R16-E S15 GOV LOT 1	PARCEL NO: 095217	CONTROL NO: 95217
--	-------------------	-------------------

32.2 \$42,824.71 0.71573630 \$30,651.20

0	\$0.00	STAT	999999	STATE OF WISCONSIN
0.00984660	\$301.81	CNTY	19	FLORENCE COUNTY
0.002645	\$81.07	MUNI	19010	TOWN OF FLORENCE
0.01053760	\$322.99	REG	191855	SCH D OF FLORENCE COUNTY
0.00085950	\$26.34	VTAE	001300	NORTHEAST WISCONSIN VTAE DISTRICT

Parcel Total: \$732.21

LEGAL DESCRIPTION: T39 R16-E S15 GOV LOT 3	PARCEL NO: 095218	CONTROL NO: 95218
--	-------------------	-------------------

39.2 \$52,134.43 0.71573630 \$37,314.51

0	\$0.00	STAT	999999	STATE OF WISCONSIN
0.00984660	\$367.42	CNTY	19	FLORENCE COUNTY
0.002645	\$98.70	MUNI	19010	TOWN OF FLORENCE
0.01053760	\$393.21	REG	191855	SCH D OF FLORENCE COUNTY
0.00085950	\$32.07	VTAE	001300	NORTHEAST WISCONSIN VTAE DISTRICT

Parcel Total: \$891.40



State of Wisconsin / Department of Natural Resources

Tony Evers , Governor

Adam N Payne , Secretary

5/22/2023

Chapter 70.114 - Aids Payment Worksheet For Tax Year 2022(Payment Year 2023) - Payment Due January 31, 2023

1955 of 7056

LEGAL DESCRIPTION: T39 R16-E S15 GOV LOT 5				PARCEL NO: 095219				CONTROL NO: 95219	
27.3	\$36,307.91	0.71573630	\$25,986.89						
				0	\$0.00	STAT	999999	STATE OF WISCONSIN	
				0.00984660	\$255.88	CNTY	19	FLORENCE COUNTY	
				0.002645	\$68.73	MUNI	19010	TOWN OF FLORENCE	
				0.01053760	\$273.84	REG	191855	SCH D OF FLORENCE COUNTY	
				0.00085950	\$22.33	VTAE	001300	NORTHEAST WISCONSIN VTAE DISTRICT	
Parcel Total:					\$620.78				

LEGAL DESCRIPTION: T39 R16-E S15 NWSW				PARCEL NO: 095220				CONTROL NO: 95220	
40	\$53,198.40	0.71573630	\$38,076.03						
				0	\$0.00	STAT	999999	STATE OF WISCONSIN	
				0.00984660	\$374.92	CNTY	19	FLORENCE COUNTY	
				0.002645	\$100.71	MUNI	19010	TOWN OF FLORENCE	
				0.01053760	\$401.23	REG	191855	SCH D OF FLORENCE COUNTY	
				0.00085950	\$32.72	VTAE	001300	NORTHEAST WISCONSIN VTAE DISTRICT	
Parcel Total:					\$909.58				

LEGAL DESCRIPTION: T39 R16-E S15 SWSW				PARCEL NO: 095221				CONTROL NO: 95221	
40	\$53,198.40	0.71573630	\$38,076.03						
				0	\$0.00	STAT	999999	STATE OF WISCONSIN	
				0.00984660	\$374.92	CNTY	19	FLORENCE COUNTY	
				0.002645	\$100.71	MUNI	19010	TOWN OF FLORENCE	
				0.01053760	\$401.23	REG	191855	SCH D OF FLORENCE COUNTY	
				0.00085950	\$32.72	VTAE	001300	NORTHEAST WISCONSIN VTAE DISTRICT	
Parcel Total:					\$909.58				



State of Wisconsin / Department of Natural Resources

Tony Evers , Governor

Adam N Payne , Secretary

5/22/2023

Chapter 70.114 - Aids Payment Worksheet For Tax Year 2022(Payment Year 2023) - Payment Due January 31, 2023

1956 of 7056

LEGAL DESCRIPTION: T39 R16-E S15 SESW PARCEL NO: 095222 CONTROL NO: 95222

40 \$53,198.40 0.71573630 \$38,076.03

0	\$0.00	STAT	999999	STATE OF WISCONSIN
0.00984660	\$374.92	CNTY	19	FLORENCE COUNTY
0.002645	\$100.71	MUNI	19010	TOWN OF FLORENCE
0.01053760	\$401.23	REG	191855	SCH D OF FLORENCE COUNTY
0.00085950	\$32.72	VTAE	001300	NORTHEAST WISCONSIN VTAE DISTRICT

Parcel Total: \$909.58

LEGAL DESCRIPTION: T39 R16-E S15 NESW PARCEL NO: 095223 CONTROL NO: 95223

40 \$53,198.40 0.71573630 \$38,076.03

0	\$0.00	STAT	999999	STATE OF WISCONSIN
0.00984660	\$374.92	CNTY	19	FLORENCE COUNTY
0.002645	\$100.71	MUNI	19010	TOWN OF FLORENCE
0.01053760	\$401.23	REG	191855	SCH D OF FLORENCE COUNTY
0.00085950	\$32.72	VTAE	001300	NORTHEAST WISCONSIN VTAE DISTRICT

Parcel Total: \$909.58

LEGAL DESCRIPTION: T39 R16-E S15 SWSE PARCEL NO: 095224 CONTROL NO: 95224

40 \$53,198.40 0.71573630 \$38,076.03

0	\$0.00	STAT	999999	STATE OF WISCONSIN
0.00984660	\$374.92	CNTY	19	FLORENCE COUNTY
0.002645	\$100.71	MUNI	19010	TOWN OF FLORENCE
0.01053760	\$401.23	REG	191855	SCH D OF FLORENCE COUNTY
0.00085950	\$32.72	VTAE	001300	NORTHEAST WISCONSIN VTAE DISTRICT

Parcel Total: \$909.58



State of Wisconsin / Department of Natural Resources

Tony Evers , Governor

Adam N Payne , Secretary

5/22/2023

Chapter 70.114 - Aids Payment Worksheet For Tax Year 2022(Payment Year 2023) - Payment Due January 31, 2023

1957 of 7056

LEGAL DESCRIPTION: T39 R16-E S15 NWSE	PARCEL NO: 095225	CONTROL NO: 95225
---------------------------------------	-------------------	-------------------

40	\$53,198.40	0.71573630	\$38,076.03	
----	-------------	------------	-------------	--

0	\$0.00	STAT	999999	STATE OF WISCONSIN
0.00984660	\$374.92	CNTY	19	FLORENCE COUNTY
0.002645	\$100.71	MUNI	19010	TOWN OF FLORENCE
0.01053760	\$401.23	REG	191855	SCH D OF FLORENCE COUNTY
0.00085950	\$32.72	VTAE	001300	NORTHEAST WISCONSIN VTAE DISTRICT

Parcel Total:	\$909.58
---------------	----------

LEGAL DESCRIPTION: T39 R16-E S15 NESE	PARCEL NO: 095226	CONTROL NO: 95226
---------------------------------------	-------------------	-------------------

40	\$53,198.40	0.71573630	\$38,076.03	
----	-------------	------------	-------------	--

0	\$0.00	STAT	999999	STATE OF WISCONSIN
0.00984660	\$374.92	CNTY	19	FLORENCE COUNTY
0.002645	\$100.71	MUNI	19010	TOWN OF FLORENCE
0.01053760	\$401.23	REG	191855	SCH D OF FLORENCE COUNTY
0.00085950	\$32.72	VTAE	001300	NORTHEAST WISCONSIN VTAE DISTRICT

Parcel Total:	\$909.58
---------------	----------

File Number Total:	\$10,430.61
--------------------	-------------



State of Wisconsin / Department of Natural Resources

Tony Evers , Governor

Adam N Payne , Secretary

5/22/2023

Chapter 70.114 - Aids Payment Worksheet For Tax Year 2022(Payment Year 2023) - Payment Due January 31, 2023

1958 of 7056

FILE NO: NA 911 *				DATE OF PURCHASE: 09/28/2007				GRANTOR: WI ELECTRIC POWER COMPANY			
LEGAL DESCRIPTION: T39 R19-E S18 SWSW				PARCEL NO: 010-00812-0000				CONTROL NO: 98161			
40	\$30,450.22	0.71573630	\$21,794.33								
				0	\$0.00	STAT	999999	STATE OF WISCONSIN			
				0.00984660	\$214.60	CNTY	19	FLORENCE COUNTY			
				0.002645	\$57.65	MUNI	19010	TOWN OF FLORENCE			
				0.01053760	\$229.66	REG	191855	SCH D OF FLORENCE COUNTY			
				0.00085950	\$18.73	VTAE	001300	NORTHEAST WISCONSIN VTAE DISTRICT			
Parcel Total:					\$520.64						

LEGAL DESCRIPTION: T39 R19-E S18 PT OF SESW				PARCEL NO: 010-00812-0000				CONTROL NO: 98162			
40	\$6,851.47	0.71573630	\$4,903.85								
				0	\$0.00	STAT	999999	STATE OF WISCONSIN			
				0.00984660	\$48.29	CNTY	19	FLORENCE COUNTY			
				0.002645	\$12.97	MUNI	19010	TOWN OF FLORENCE			
				0.01053760	\$51.67	REG	191855	SCH D OF FLORENCE COUNTY			
				0.00085950	\$4.21	VTAE	001300	NORTHEAST WISCONSIN VTAE DISTRICT			
Parcel Total:					\$117.14						



State of Wisconsin / Department of Natural Resources

Tony Evers , Governor

Adam N Payne , Secretary

5/22/2023

Chapter 70.114 - Aids Payment Worksheet For Tax Year 2022(Payment Year 2023) - Payment Due January 31, 2023

1959 of 7056

LEGAL DESCRIPTION: T39 R19-E S19 PT OF NWSE				PARCEL NO: 002-00758-0000				CONTROL NO: 98163	
23.6	\$34,699.69	0.71573630	\$24,835.83						
				0	\$0.00	STAT	999999	STATE OF WISCONSIN	
				0.00984660	\$244.55	CNTY	19	FLORENCE COUNTY	
				0.002645	\$65.69	MUNI	19010	TOWN OF FLORENCE	
				0.01053760	\$261.71	REG	191855	SCH D OF FLORENCE COUNTY	
				0.00085950	\$21.35	VTAE	001300	NORTHEAST WISCONSIN VTAE DISTRICT	
				Parcel Total:	\$593.30				

LEGAL DESCRIPTION: T39 R19-E S19 PT OF NESE				PARCEL NO: 002-00757-0000				CONTROL NO: 98164	
23.7	\$34,699.69	0.71573630	\$24,835.83						
				0	\$0.00	STAT	999999	STATE OF WISCONSIN	
				0.00984660	\$244.55	CNTY	19	FLORENCE COUNTY	
				0.002645	\$65.69	MUNI	19010	TOWN OF FLORENCE	
				0.01053760	\$261.71	REG	191855	SCH D OF FLORENCE COUNTY	
				0.00085950	\$21.35	VTAE	001300	NORTHEAST WISCONSIN VTAE DISTRICT	
				Parcel Total:	\$593.30				

LEGAL DESCRIPTION: T39 R19-E S19 PT OF SWSW				PARCEL NO: 002-00756-0000				CONTROL NO: 98165	
23.43	\$34,699.69	0.71573630	\$24,835.83						
				0	\$0.00	STAT	999999	STATE OF WISCONSIN	
				0.00984660	\$244.55	CNTY	19	FLORENCE COUNTY	
				0.002645	\$65.69	MUNI	19010	TOWN OF FLORENCE	
				0.01053760	\$261.71	REG	191855	SCH D OF FLORENCE COUNTY	
				0.00085950	\$21.35	VTAE	001300	NORTHEAST WISCONSIN VTAE DISTRICT	
				Parcel Total:	\$593.30				



State of Wisconsin / Department of Natural Resources

Tony Evers , Governor

Adam N Payne , Secretary

5/22/2023

Chapter 70.114 - Aids Payment Worksheet For Tax Year 2022(Payment Year 2023) - Payment Due January 31, 2023

1960 of 7056

LEGAL DESCRIPTION: T39 R19-E S19 PT OF SESW	PARCEL NO: 002-00756-0000	CONTROL NO: 98166
---	---------------------------	-------------------

23.43	\$34,699.69	0.71573630	\$24,835.83	
-------	-------------	------------	-------------	--

	0	\$0.00	STAT	999999	STATE OF WISCONSIN
	0.00984660	\$244.55	CNTY	19	FLORENCE COUNTY
	0.002645	\$65.69	MUNI	19010	TOWN OF FLORENCE
	0.01053760	\$261.71	REG	191855	SCH D OF FLORENCE COUNTY
	0.00085950	\$21.35	VTAE	001300	NORTHEAST WISCONSIN VTAE DISTRICT

Parcel Total:	\$593.30
---------------	----------

LEGAL DESCRIPTION: T39 R19-E S19 NESE	PARCEL NO: 002-00757-0000	CONTROL NO: 98167
---------------------------------------	---------------------------	-------------------

40	\$57,832.82	0.71573630	\$41,393.05	
----	-------------	------------	-------------	--

	0	\$0.00	STAT	999999	STATE OF WISCONSIN
	0.00984660	\$407.58	CNTY	19	FLORENCE COUNTY
	0.002645	\$109.48	MUNI	19010	TOWN OF FLORENCE
	0.01053760	\$436.18	REG	191855	SCH D OF FLORENCE COUNTY
	0.00085950	\$35.58	VTAE	001300	NORTHEAST WISCONSIN VTAE DISTRICT

Parcel Total:	\$988.82
---------------	----------

File Number Total:	\$3,999.80
--------------------	------------



State of Wisconsin / Department of Natural Resources

Tony Evers , Governor

Adam N Payne , Secretary

5/22/2023

Chapter 70.114 - Aids Payment Worksheet For Tax Year 2022(Payment Year 2023) - Payment Due January 31, 2023

1961 of 7056

FILE NO: NA 20058 *	DATE OF PURCHASE: 12/27/2010	GRANTOR: Board of Commissioners of Pu		
LEGAL DESCRIPTION: T39 R16-E S19 SWSW	PARCEL NO: 010-00208-0000	CONTROL NO: 122120		
55.25	\$100,169.12	0.71573630	\$71,694.67	
	0	\$0.00	STAT 999999	STATE OF WISCONSIN
	0.00984660	\$705.95	CNTY 19	FLORENCE COUNTY
	0.002645	\$189.63	MUNI 19010	TOWN OF FLORENCE
	0.01053760	\$755.49	REG 191855	SCH D OF FLORENCE COUNTY
	0.00085950	\$61.62	VTAE 001300	NORTHEAST WISCONSIN VTAE DISTRICT
Parcel Total:		\$1,712.69		

File Number Total:	\$1,712.69
--------------------	------------

FILE NO: NA 20072 *	DATE OF PURCHASE: 12/07/2011	GRANTOR: Florence County		
LEGAL DESCRIPTION: T39 R19-E S21 PINE MOUNTAIN VISTAS PLA	PARCEL NO: 010-00833-0014	CONTROL NO: 122721		
2.52	\$1,752.58	0.71573630	\$1,254.38	
	0	\$0.00	STAT 999999	STATE OF WISCONSIN
	0.00984660	\$12.35	CNTY 19	FLORENCE COUNTY
	0.002645	\$3.32	MUNI 19010	TOWN OF FLORENCE
	0.01053760	\$13.22	REG 191855	SCH D OF FLORENCE COUNTY
	0.00085950	\$1.08	VTAE 001300	NORTHEAST WISCONSIN VTAE DISTRICT
Parcel Total:		\$29.97		

File Number Total:	\$29.97
--------------------	---------



State of Wisconsin / Department of Natural Resources

Tony Evers , Governor

Adam N Payne , Secretary

5/22/2023

Chapter 70.114 - Aids Payment Worksheet For Tax Year 2022(Payment Year 2023) - Payment Due January 31, 2023

1962 of 7056

FILE NO: NA 20079 *				DATE OF PURCHASE: 12/18/2012				GRANTOR: Brent & Jackie DallaGrana,			
LEGAL DESCRIPTION: T39 R19-E S22 PT OF NWNW				PARCEL NO: Pt. 010-00864-0000				CONTROL NO: 123147			
20	\$20,382.58	0.71573630	\$14,588.55								
				0	\$0.00	STAT	999999	STATE OF WISCONSIN			
				0.00984660	\$143.65	CNTY	19	FLORENCE COUNTY			
				0.002645	\$38.59	MUNI	19010	TOWN OF FLORENCE			
				0.01053760	\$153.73	REG	191855	SCH D OF FLORENCE COUNTY			
				0.00085950	\$12.54	VTAE	001300	NORTHEAST WISCONSIN VTAE DISTRICT			
Parcel Total:					\$348.51						

LEGAL DESCRIPTION: T39 R19-E S22 NENW				PARCEL NO: 010-00863-0000				CONTROL NO: 123148			
40	\$78,942.05	0.71573630	\$56,501.69								
				0	\$0.00	STAT	999999	STATE OF WISCONSIN			
				0.00984660	\$556.35	CNTY	19	FLORENCE COUNTY			
				0.002645	\$149.45	MUNI	19010	TOWN OF FLORENCE			
				0.01053760	\$595.39	REG	191855	SCH D OF FLORENCE COUNTY			
				0.00085950	\$48.56	VTAE	001300	NORTHEAST WISCONSIN VTAE DISTRICT			
Parcel Total:					\$1,349.75						



State of Wisconsin / Department of Natural Resources

Tony Evers , Governor

Adam N Payne , Secretary

5/22/2023

Chapter 70.114 - Aids Payment Worksheet For Tax Year 2022(Payment Year 2023) - Payment Due January 31, 2023

1963 of 7056

LEGAL DESCRIPTION: T39 R19-E S22 PT GV LT 1				PARCEL NO: 010-00853-0000				CONTROL NO: 123149	
18.5	\$36,510.70	0.71573630	\$26,132.03						
				0	\$0.00	STAT	999999	STATE OF WISCONSIN	
				0.00984660	\$257.31	CNTY	19	FLORENCE COUNTY	
				0.002645	\$69.12	MUNI	19010	TOWN OF FLORENCE	
				0.01053760	\$275.37	REG	191855	SCH D OF FLORENCE COUNTY	
				0.00085950	\$22.46	VTAE	001300	NORTHEAST WISCONSIN VTAE DISTRICT	
				Parcel Total:	\$624.26				

LEGAL DESCRIPTION: T39 R19-E S15 SWSE				PARCEL NO: 010-00731-0000				CONTROL NO: 123150	
20.06	\$36,798.71	0.71573630	\$26,338.17						
				0	\$0.00	STAT	999999	STATE OF WISCONSIN	
				0.00984660	\$259.34	CNTY	19	FLORENCE COUNTY	
				0.002645	\$69.66	MUNI	19010	TOWN OF FLORENCE	
				0.01053760	\$277.54	REG	191855	SCH D OF FLORENCE COUNTY	
				0.00085950	\$22.64	VTAE	001300	NORTHEAST WISCONSIN VTAE DISTRICT	
				Parcel Total:	\$629.18				

LEGAL DESCRIPTION: T39 R19-E S15 SESW				PARCEL NO: 010-00728-0000				CONTROL NO: 123151	
40	\$73,377.28	0.71573630	\$52,518.79						
				0	\$0.00	STAT	999999	STATE OF WISCONSIN	
				0.00984660	\$517.13	CNTY	19	FLORENCE COUNTY	
				0.002645	\$138.91	MUNI	19010	TOWN OF FLORENCE	
				0.01053760	\$553.42	REG	191855	SCH D OF FLORENCE COUNTY	
				0.00085950	\$45.14	VTAE	001300	NORTHEAST WISCONSIN VTAE DISTRICT	
				Parcel Total:	\$1,254.60				



State of Wisconsin / Department of Natural Resources

Tony Evers , Governor

Adam N Payne , Secretary

5/22/2023

Chapter 70.114 - Aids Payment Worksheet For Tax Year 2022(Payment Year 2023) - Payment Due January 31, 2023

1964 of 7056

LEGAL DESCRIPTION: T39 R19-E S15 PT GV LT 2				PARCEL NO: 010-00735-0000				CONTROL NO: 123152	
0.15	\$280.09	0.71573630	\$200.47						
				0	\$0.00	STAT	999999	STATE OF WISCONSIN	
				0.00984660	\$1.97	CNTY	19	FLORENCE COUNTY	
				0.002645	\$0.53	MUNI	19010	TOWN OF FLORENCE	
				0.01053760	\$2.11	REG	191855	SCH D OF FLORENCE COUNTY	
				0.00085950	\$0.17	VTAE	001300	NORTHEAST WISCONSIN VTAE DISTRICT	
Parcel Total:					\$4.78				

LEGAL DESCRIPTION: T39 R19-E S15 PT GV LT 1				PARCEL NO: 010-00733-0000				CONTROL NO: 123153	
20.09	\$36,855.82	0.71573630	\$26,379.05						
				0	\$0.00	STAT	999999	STATE OF WISCONSIN	
				0.00984660	\$259.74	CNTY	19	FLORENCE COUNTY	
				0.002645	\$69.77	MUNI	19010	TOWN OF FLORENCE	
				0.01053760	\$277.97	REG	191855	SCH D OF FLORENCE COUNTY	
				0.00085950	\$22.67	VTAE	001300	NORTHEAST WISCONSIN VTAE DISTRICT	
Parcel Total:					\$630.15				

LEGAL DESCRIPTION: T39 R19-E S14 PT GV LT 3				PARCEL NO: 010-00715-0000				CONTROL NO: 123154	
23.7	\$13,070.73	0.71573630	\$9,355.20						
				0	\$0.00	STAT	999999	STATE OF WISCONSIN	
				0.00984660	\$92.12	CNTY	19	FLORENCE COUNTY	
				0.002645	\$24.74	MUNI	19010	TOWN OF FLORENCE	
				0.01053760	\$98.58	REG	191855	SCH D OF FLORENCE COUNTY	
				0.00085950	\$8.04	VTAE	001300	NORTHEAST WISCONSIN VTAE DISTRICT	
Parcel Total:					\$223.48				



State of Wisconsin / Department of Natural Resources

Tony Evers , Governor

Adam N Payne , Secretary

5/22/2023

Chapter 70.114 - Aids Payment Worksheet For Tax Year 2022(Payment Year 2023) - Payment Due January 31, 2023

1965 of 7056

File Number Total: \$5,064.71

FILE NO: WR 550 *

DATE OF PURCHASE: 02/05/2004

GRANTOR: FLORENCE COUNTY

LEGAL DESCRIPTION: T40 R16-E S35 PT OF NESW

PARCEL NO: 092206

CONTROL NO: 92206

40 \$65,172.79 0.71573630 \$46,646.53

0 \$0.00 STAT 999999 STATE OF WISCONSIN

0.00984660 \$459.31 CNTY 19 FLORENCE COUNTY

0.002645 \$123.38 MUNI 19010 TOWN OF FLORENCE

0.01053760 \$491.54 REG 191855 SCH D OF FLORENCE COUNTY

0.00085950 \$40.09 VTAE 001300 NORTHEAST WISCONSIN VTAE DISTRICT

Parcel Total: \$1,114.32

LEGAL DESCRIPTION: T40 R16-E S35 PT OF SWSW

PARCEL NO: 092207

CONTROL NO: 92207

40 \$65,172.79 0.71573630 \$46,646.53

0 \$0.00 STAT 999999 STATE OF WISCONSIN

0.00984660 \$459.31 CNTY 19 FLORENCE COUNTY

0.002645 \$123.38 MUNI 19010 TOWN OF FLORENCE

0.01053760 \$491.54 REG 191855 SCH D OF FLORENCE COUNTY

0.00085950 \$40.09 VTAE 001300 NORTHEAST WISCONSIN VTAE DISTRICT

Parcel Total: \$1,114.32



State of Wisconsin / Department of Natural Resources

Tony Evers , Governor

Adam N Payne , Secretary

5/22/2023

Chapter 70.114 - Aids Payment Worksheet For Tax Year 2022(Payment Year 2023) - Payment Due January 31, 2023

1966 of 7056

LEGAL DESCRIPTION: T40 R16-E S35 PT OF SESW	PARCEL NO: 092208	CONTROL NO: 92208
---	-------------------	-------------------

40	\$65,172.79	0.71573630	\$46,646.53	
----	-------------	------------	-------------	--

0	\$0.00	STAT	999999	STATE OF WISCONSIN
0.00984660	\$459.31	CNTY	19	FLORENCE COUNTY
0.002645	\$123.38	MUNI	19010	TOWN OF FLORENCE
0.01053760	\$491.54	REG	191855	SCH D OF FLORENCE COUNTY
0.00085950	\$40.09	VTAE	001300	NORTHEAST WISCONSIN VTAE DISTRICT

Parcel Total:	\$1,114.32
---------------	------------

LEGAL DESCRIPTION: T39 R16-E S02 PT OF NWNW	PARCEL NO: 092210	CONTROL NO: 92210
---	-------------------	-------------------

10	\$65,172.79	0.71573630	\$46,646.53	
----	-------------	------------	-------------	--

0	\$0.00	STAT	999999	STATE OF WISCONSIN
0.00984660	\$459.31	CNTY	19	FLORENCE COUNTY
0.002645	\$123.38	MUNI	19010	TOWN OF FLORENCE
0.01053760	\$491.54	REG	191855	SCH D OF FLORENCE COUNTY
0.00085950	\$40.09	VTAE	001300	NORTHEAST WISCONSIN VTAE DISTRICT

Parcel Total:	\$1,114.32
---------------	------------

File Number Total:	\$4,457.28
--------------------	------------



State of Wisconsin / Department of Natural Resources

Tony Evers , Governor

Adam N Payne , Secretary

5/22/2023

Chapter 70.114 - Aids Payment Worksheet For Tax Year 2022(Payment Year 2023) - Payment Due January 31, 2023

1967 of 7056

FILE NO: WR 576 *	DATE OF PURCHASE: 03/14/2005	GRANTOR: FLORENCE COUNTY
LEGAL DESCRIPTION: T39 R19-E S14 PT GV LT 1	PARCEL NO: 093405	CONTROL NO: 93405
5.1	\$21,820.74	0.71573630 \$15,617.90
	0	\$0.00 STAT 999999 STATE OF WISCONSIN
	0.00984660	\$153.78 CNTY 19 FLORENCE COUNTY
	0.002645	\$41.31 MUNI 19010 TOWN OF FLORENCE
	0.01053760	\$164.58 REG 191855 SCH D OF FLORENCE COUNTY
	0.00085950	\$13.42 VTAE 001300 NORTHEAST WISCONSIN VTAE DISTRICT
Parcel Total:		\$373.09

LEGAL DESCRIPTION: T39 R19-E S14 PT GV LT 2	PARCEL NO: 093406	CONTROL NO: 93406
5.1	\$21,822.57	0.71573630 \$15,619.21
	0	\$0.00 STAT 999999 STATE OF WISCONSIN
	0.00984660	\$153.80 CNTY 19 FLORENCE COUNTY
	0.002645	\$41.31 MUNI 19010 TOWN OF FLORENCE
	0.01053760	\$164.59 REG 191855 SCH D OF FLORENCE COUNTY
	0.00085950	\$13.42 VTAE 001300 NORTHEAST WISCONSIN VTAE DISTRICT
Parcel Total:		\$373.12

File Number Total:	\$746.21
--------------------	----------



State of Wisconsin / Department of Natural Resources

Tony Evers , Governor

Adam N Payne , Secretary

5/22/2023

Chapter 70.114 - Aids Payment Worksheet For Tax Year 2022(Payment Year 2023) - Payment Due January 31, 2023

1968 of 7056

FILE NO: WR 596 *				DATE OF PURCHASE: 07/05/2006				GRANTOR: INTERNATIONAL PAPER			
LEGAL DESCRIPTION: T40 R17-E S34 NWSW				PARCEL NO:				CONTROL NO: 95495			
39.57	\$145,691.25	0.71573630	\$104,276.52								
				0	\$0.00	STAT	999999	STATE OF WISCONSIN			
				0.00984660	\$1,026.77	CNTY	19	FLORENCE COUNTY			
				0.002645	\$275.81	MUNI	19010	TOWN OF FLORENCE			
				0.01053760	\$1,098.83	REG	191855	SCH D OF FLORENCE COUNTY			
				0.00085950	\$89.62	VTAE	001300	NORTHEAST WISCONSIN VTAE DISTRICT			
Parcel Total:					\$2,491.03						

LEGAL DESCRIPTION: T40 R17-E S34 NESW				PARCEL NO:				CONTROL NO: 95496			
39.33	\$144,807.60	0.71573630	\$103,644.05								
				0	\$0.00	STAT	999999	STATE OF WISCONSIN			
				0.00984660	\$1,020.55	CNTY	19	FLORENCE COUNTY			
				0.002645	\$274.14	MUNI	19010	TOWN OF FLORENCE			
				0.01053760	\$1,092.16	REG	191855	SCH D OF FLORENCE COUNTY			
				0.00085950	\$89.08	VTAE	001300	NORTHEAST WISCONSIN VTAE DISTRICT			
Parcel Total:					\$2,475.93						



State of Wisconsin / Department of Natural Resources

Tony Evers , Governor

Adam N Payne , Secretary

5/22/2023

Chapter 70.114 - Aids Payment Worksheet For Tax Year 2022(Payment Year 2023) - Payment Due January 31, 2023

1969 of 7056

LEGAL DESCRIPTION: T40 R17-E S34 NWSE				PARCEL NO:				CONTROL NO: 95497	
39.29	\$144,660.33	0.71573630	\$103,538.65	0	\$0.00	STAT	999999	STATE OF WISCONSIN	
				0.00984660	\$1,019.51	CNTY	19	FLORENCE COUNTY	
				0.002645	\$273.86	MUNI	19010	TOWN OF FLORENCE	
				0.01053760	\$1,091.05	REG	191855	SCH D OF FLORENCE COUNTY	
				0.00085950	\$88.99	VTAE	001300	NORTHEAST WISCONSIN VTAE DISTRICT	
Parcel Total:				\$2,473.41					

LEGAL DESCRIPTION: T40 R17-E S34 SWSW				PARCEL NO:				CONTROL NO: 95498	
39.71	\$146,206.72	0.71573630	\$104,645.45	0	\$0.00	STAT	999999	STATE OF WISCONSIN	
				0.00984660	\$1,030.41	CNTY	19	FLORENCE COUNTY	
				0.002645	\$276.78	MUNI	19010	TOWN OF FLORENCE	
				0.01053760	\$1,102.72	REG	191855	SCH D OF FLORENCE COUNTY	
				0.00085950	\$89.94	VTAE	001300	NORTHEAST WISCONSIN VTAE DISTRICT	
Parcel Total:				\$2,499.85					

LEGAL DESCRIPTION: T40 R17-E S34 SESW				PARCEL NO:				CONTROL NO: 95499	
39.48	\$145,359.89	0.71573630	\$104,039.35	0	\$0.00	STAT	999999	STATE OF WISCONSIN	
				0.00984660	\$1,024.44	CNTY	19	FLORENCE COUNTY	
				0.002645	\$275.18	MUNI	19010	TOWN OF FLORENCE	
				0.01053760	\$1,096.33	REG	191855	SCH D OF FLORENCE COUNTY	
				0.00085950	\$89.42	VTAE	001300	NORTHEAST WISCONSIN VTAE DISTRICT	
Parcel Total:				\$2,485.37					



State of Wisconsin / Department of Natural Resources

Tony Evers , Governor

Adam N Payne , Secretary

5/22/2023

Chapter 70.114 - Aids Payment Worksheet For Tax Year 2022(Payment Year 2023) - Payment Due January 31, 2023

1970 of 7056

LEGAL DESCRIPTION: T40 R17-E S33 NWSW				PARCEL NO:				CONTROL NO: 95507	
39.48	\$145,359.89	0.71573630	\$104,039.35	0	\$0.00	STAT	999999	STATE OF WISCONSIN	
				0.00984660	\$1,024.44	CNTY	19	FLORENCE COUNTY	
				0.002645	\$275.18	MUNI	19010	TOWN OF FLORENCE	
				0.01053760	\$1,096.33	REG	191855	SCH D OF FLORENCE COUNTY	
				0.00085950	\$89.42	VTAE	001300	NORTHEAST WISCONSIN VTAE DISTRICT	
Parcel Total:				\$2,485.37					

LEGAL DESCRIPTION: T40 R17-E S33 NWSE				PARCEL NO:				CONTROL NO: 95509	
39.4	\$145,065.33	0.71573630	\$103,828.52	0	\$0.00	STAT	999999	STATE OF WISCONSIN	
				0.00984660	\$1,022.36	CNTY	19	FLORENCE COUNTY	
				0.002645	\$274.62	MUNI	19010	TOWN OF FLORENCE	
				0.01053760	\$1,094.11	REG	191855	SCH D OF FLORENCE COUNTY	
				0.00085950	\$89.24	VTAE	001300	NORTHEAST WISCONSIN VTAE DISTRICT	
Parcel Total:				\$2,480.33					

LEGAL DESCRIPTION: T40 R17-E S33 NESE				PARCEL NO:				CONTROL NO: 95510	
39.37	\$144,954.88	0.71573630	\$103,749.47	0	\$0.00	STAT	999999	STATE OF WISCONSIN	
				0.00984660	\$1,021.58	CNTY	19	FLORENCE COUNTY	
				0.002645	\$274.42	MUNI	19010	TOWN OF FLORENCE	
				0.01053760	\$1,093.27	REG	191855	SCH D OF FLORENCE COUNTY	
				0.00085950	\$89.17	VTAE	001300	NORTHEAST WISCONSIN VTAE DISTRICT	
Parcel Total:				\$2,478.44					



State of Wisconsin / Department of Natural Resources

Tony Evers , Governor

Adam N Payne , Secretary

5/22/2023

Chapter 70.114 - Aids Payment Worksheet For Tax Year 2022(Payment Year 2023) - Payment Due January 31, 2023

1971 of 7056

LEGAL DESCRIPTION: T40 R17-E S33 SWSW				PARCEL NO:				CONTROL NO: 95511	
39.81	\$146,574.89	0.71573630	\$104,908.97	0	\$0.00	STAT	999999	STATE OF WISCONSIN	
				0.00984660	\$1,033.00	CNTY	19	FLORENCE COUNTY	
				0.002645	\$277.48	MUNI	19010	TOWN OF FLORENCE	
				0.01053760	\$1,105.49	REG	191855	SCH D OF FLORENCE COUNTY	
				0.00085950	\$90.16	VTAE	001300	NORTHEAST WISCONSIN VTAE DISTRICT	
Parcel Total:				\$2,506.13					

LEGAL DESCRIPTION: T40 R17-E S33 SESW				PARCEL NO:				CONTROL NO: 95512	
39.78	\$146,464.45	0.71573630	\$104,829.92	0	\$0.00	STAT	999999	STATE OF WISCONSIN	
				0.00984660	\$1,032.22	CNTY	19	FLORENCE COUNTY	
				0.002645	\$277.27	MUNI	19010	TOWN OF FLORENCE	
				0.01053760	\$1,104.66	REG	191855	SCH D OF FLORENCE COUNTY	
				0.00085950	\$90.10	VTAE	001300	NORTHEAST WISCONSIN VTAE DISTRICT	
Parcel Total:				\$2,504.25					

LEGAL DESCRIPTION: T40 R17-E S33 SWSE				PARCEL NO:				CONTROL NO: 95513	
39.75	\$146,353.99	0.71573630	\$104,750.86	0	\$0.00	STAT	999999	STATE OF WISCONSIN	
				0.00984660	\$1,031.44	CNTY	19	FLORENCE COUNTY	
				0.002645	\$277.06	MUNI	19010	TOWN OF FLORENCE	
				0.01053760	\$1,103.83	REG	191855	SCH D OF FLORENCE COUNTY	
				0.00085950	\$90.03	VTAE	001300	NORTHEAST WISCONSIN VTAE DISTRICT	
Parcel Total:				\$2,502.36					



State of Wisconsin / Department of Natural Resources

Tony Evers , Governor

Adam N Payne , Secretary

5/22/2023

Chapter 70.114 - Aids Payment Worksheet For Tax Year 2022(Payment Year 2023) - Payment Due January 31, 2023

1972 of 7056

LEGAL DESCRIPTION: T40 R17-E S33 SESE				PARCEL NO:				CONTROL NO: 95514	
39.71	\$146,206.72	0.71573630	\$104,645.45						
				0	\$0.00	STAT	999999	STATE OF WISCONSIN	
				0.00984660	\$1,030.41	CNTY	19	FLORENCE COUNTY	
				0.002645	\$276.78	MUNI	19010	TOWN OF FLORENCE	
				0.01053760	\$1,102.72	REG	191855	SCH D OF FLORENCE COUNTY	
				0.00085950	\$89.94	VTAE	001300	NORTHEAST WISCONSIN VTAE DISTRICT	
Parcel Total:					\$2,499.85				

LEGAL DESCRIPTION: T40 R17-E S32 NESE				PARCEL NO:				CONTROL NO: 95523	
38.96	\$143,445.32	0.71573630	\$102,669.02						
				0	\$0.00	STAT	999999	STATE OF WISCONSIN	
				0.00984660	\$1,010.94	CNTY	19	FLORENCE COUNTY	
				0.002645	\$271.56	MUNI	19010	TOWN OF FLORENCE	
				0.01053760	\$1,081.89	REG	191855	SCH D OF FLORENCE COUNTY	
				0.00085950	\$88.24	VTAE	001300	NORTHEAST WISCONSIN VTAE DISTRICT	
Parcel Total:					\$2,452.63				

LEGAL DESCRIPTION: T40 R17-E S32 NWSW				PARCEL NO:				CONTROL NO: 95526	
38.58	\$142,046.20	0.71573630	\$101,667.62						
				0	\$0.00	STAT	999999	STATE OF WISCONSIN	
				0.00984660	\$1,001.08	CNTY	19	FLORENCE COUNTY	
				0.002645	\$268.91	MUNI	19010	TOWN OF FLORENCE	
				0.01053760	\$1,071.34	REG	191855	SCH D OF FLORENCE COUNTY	
				0.00085950	\$87.38	VTAE	001300	NORTHEAST WISCONSIN VTAE DISTRICT	
Parcel Total:					\$2,428.71				



State of Wisconsin / Department of Natural Resources

Tony Evers , Governor

Adam N Payne , Secretary

5/22/2023

Chapter 70.114 - Aids Payment Worksheet For Tax Year 2022(Payment Year 2023) - Payment Due January 31, 2023

1973 of 7056

LEGAL DESCRIPTION: T40 R17-E S32 SESE				PARCEL NO:				CONTROL NO: 95527	
39.09	\$143,923.96	0.71573630	\$103,011.60	0	\$0.00	STAT	999999	STATE OF WISCONSIN	
				0.00984660	\$1,014.32	CNTY	19	FLORENCE COUNTY	
				0.002645	\$272.46	MUNI	19010	TOWN OF FLORENCE	
				0.01053760	\$1,085.50	REG	191855	SCH D OF FLORENCE COUNTY	
				0.00085950	\$88.53	VTAE	001300	NORTHEAST WISCONSIN VTAE DISTRICT	
Parcel Total:				\$2,460.81					

LEGAL DESCRIPTION: T40 R17-E S32 SWSE				PARCEL NO:				CONTROL NO: 95528	
38.96	\$143,445.32	0.71573630	\$102,669.02	0	\$0.00	STAT	999999	STATE OF WISCONSIN	
				0.00984660	\$1,010.94	CNTY	19	FLORENCE COUNTY	
				0.002645	\$271.56	MUNI	19010	TOWN OF FLORENCE	
				0.01053760	\$1,081.89	REG	191855	SCH D OF FLORENCE COUNTY	
				0.00085950	\$88.24	VTAE	001300	NORTHEAST WISCONSIN VTAE DISTRICT	
Parcel Total:				\$2,452.63					

LEGAL DESCRIPTION: T40 R17-E S32 SESW				PARCEL NO:				CONTROL NO: 95529	
38.82	\$142,929.86	0.71573630	\$102,300.09	0	\$0.00	STAT	999999	STATE OF WISCONSIN	
				0.00984660	\$1,007.31	CNTY	19	FLORENCE COUNTY	
				0.002645	\$270.58	MUNI	19010	TOWN OF FLORENCE	
				0.01053760	\$1,078.00	REG	191855	SCH D OF FLORENCE COUNTY	
				0.00085950	\$87.92	VTAE	001300	NORTHEAST WISCONSIN VTAE DISTRICT	
Parcel Total:				\$2,443.81					



State of Wisconsin / Department of Natural Resources

Tony Evers , Governor

Adam N Payne , Secretary

5/22/2023

Chapter 70.114 - Aids Payment Worksheet For Tax Year 2022(Payment Year 2023) - Payment Due January 31, 2023

1974 of 7056

LEGAL DESCRIPTION: T40 R17-E S32 SWSW				PARCEL NO:				CONTROL NO: 95530	
38.7	\$142,488.03	0.71573630	\$101,983.85						
				0	\$0.00	STAT	999999	STATE OF WISCONSIN	
				0.00984660	\$1,004.20	CNTY	19	FLORENCE COUNTY	
				0.002645	\$269.75	MUNI	19010	TOWN OF FLORENCE	
				0.01053760	\$1,074.67	REG	191855	SCH D OF FLORENCE COUNTY	
				0.00085950	\$87.65	VTAE	001300	NORTHEAST WISCONSIN VTAE DISTRICT	
Parcel Total:					\$2,436.27				

LEGAL DESCRIPTION: T40 R17-E S31 SWNW				PARCEL NO:				CONTROL NO: 95535	
28.76	\$105,890.34	0.71573630	\$75,789.56						
				0	\$0.00	STAT	999999	STATE OF WISCONSIN	
				0.00984660	\$746.27	CNTY	19	FLORENCE COUNTY	
				0.002645	\$200.46	MUNI	19010	TOWN OF FLORENCE	
				0.01053760	\$798.64	REG	191855	SCH D OF FLORENCE COUNTY	
				0.00085950	\$65.14	VTAE	001300	NORTHEAST WISCONSIN VTAE DISTRICT	
Parcel Total:					\$1,810.51				

LEGAL DESCRIPTION: T40 R17-E S31 SENW				PARCEL NO:				CONTROL NO: 95536	
39.53	\$145,543.98	0.71573630	\$104,171.11						
				0	\$0.00	STAT	999999	STATE OF WISCONSIN	
				0.00984660	\$1,025.73	CNTY	19	FLORENCE COUNTY	
				0.002645	\$275.53	MUNI	19010	TOWN OF FLORENCE	
				0.01053760	\$1,097.72	REG	191855	SCH D OF FLORENCE COUNTY	
				0.00085950	\$89.53	VTAE	001300	NORTHEAST WISCONSIN VTAE DISTRICT	
Parcel Total:					\$2,488.51				



State of Wisconsin / Department of Natural Resources

Tony Evers , Governor

Adam N Payne , Secretary

5/22/2023

Chapter 70.114 - Aids Payment Worksheet For Tax Year 2022(Payment Year 2023) - Payment Due January 31, 2023

1975 of 7056

LEGAL DESCRIPTION: T40 R17-E S31 SWNE	PARCEL NO:	CONTROL NO: 95537
---------------------------------------	------------	-------------------

39.51 \$145,470.35 0.71573630 \$104,118.41

0	\$0.00	STAT	999999	STATE OF WISCONSIN
0.00984660	\$1,025.22	CNTY	19	FLORENCE COUNTY
0.002645	\$275.39	MUNI	19010	TOWN OF FLORENCE
0.01053760	\$1,097.16	REG	191855	SCH D OF FLORENCE COUNTY
0.00085950	\$89.48	VTAE	001300	NORTHEAST WISCONSIN VTAE DISTRICT

Parcel Total: \$2,487.25

LEGAL DESCRIPTION: T40 R17-E S31 NWSW	PARCEL NO:	CONTROL NO: 95539
---------------------------------------	------------	-------------------

27.41 \$100,919.82 0.71573630 \$72,231.98

0	\$0.00	STAT	999999	STATE OF WISCONSIN
0.00984660	\$711.24	CNTY	19	FLORENCE COUNTY
0.002645	\$191.05	MUNI	19010	TOWN OF FLORENCE
0.01053760	\$761.15	REG	191855	SCH D OF FLORENCE COUNTY
0.00085950	\$62.08	VTAE	001300	NORTHEAST WISCONSIN VTAE DISTRICT

Parcel Total: \$1,725.52

LEGAL DESCRIPTION: T40 R17-E S31 NESW	PARCEL NO:	CONTROL NO: 95540
---------------------------------------	------------	-------------------

39.53 \$145,543.98 0.71573630 \$104,171.11

0	\$0.00	STAT	999999	STATE OF WISCONSIN
0.00984660	\$1,025.73	CNTY	19	FLORENCE COUNTY
0.002645	\$275.53	MUNI	19010	TOWN OF FLORENCE
0.01053760	\$1,097.72	REG	191855	SCH D OF FLORENCE COUNTY
0.00085950	\$89.53	VTAE	001300	NORTHEAST WISCONSIN VTAE DISTRICT

Parcel Total: \$2,488.51



State of Wisconsin / Department of Natural Resources

Tony Evers , Governor

Adam N Payne , Secretary

5/22/2023

Chapter 70.114 - Aids Payment Worksheet For Tax Year 2022(Payment Year 2023) - Payment Due January 31, 2023

1976 of 7056

LEGAL DESCRIPTION: T40 R17-E S31 NWSE				PARCEL NO:				CONTROL NO: 95541	
39.51	\$145,470.35	0.71573630	\$104,118.41	0	\$0.00	STAT	999999	STATE OF WISCONSIN	
				0.00984660	\$1,025.22	CNTY	19	FLORENCE COUNTY	
				0.002645	\$275.39	MUNI	19010	TOWN OF FLORENCE	
				0.01053760	\$1,097.16	REG	191855	SCH D OF FLORENCE COUNTY	
				0.00085950	\$89.48	VTAE	001300	NORTHEAST WISCONSIN VTAE DISTRICT	
Parcel Total:				\$2,487.25					

LEGAL DESCRIPTION: T40 R17-E S31 NESE				PARCEL NO:				CONTROL NO: 95542	
39.48	\$145,359.89	0.71573630	\$104,039.35	0	\$0.00	STAT	999999	STATE OF WISCONSIN	
				0.00984660	\$1,024.44	CNTY	19	FLORENCE COUNTY	
				0.002645	\$275.18	MUNI	19010	TOWN OF FLORENCE	
				0.01053760	\$1,096.33	REG	191855	SCH D OF FLORENCE COUNTY	
				0.00085950	\$89.42	VTAE	001300	NORTHEAST WISCONSIN VTAE DISTRICT	
Parcel Total:				\$2,485.37					

LEGAL DESCRIPTION: T40 R17-E S31 SWSE				PARCEL NO:				CONTROL NO: 95545	
39.51	\$145,470.35	0.71573630	\$104,118.41	0	\$0.00	STAT	999999	STATE OF WISCONSIN	
				0.00984660	\$1,025.22	CNTY	19	FLORENCE COUNTY	
				0.002645	\$275.39	MUNI	19010	TOWN OF FLORENCE	
				0.01053760	\$1,097.16	REG	191855	SCH D OF FLORENCE COUNTY	
				0.00085950	\$89.48	VTAE	001300	NORTHEAST WISCONSIN VTAE DISTRICT	
Parcel Total:				\$2,487.25					



State of Wisconsin / Department of Natural Resources

Tony Evers , Governor

Adam N Payne , Secretary

5/22/2023

Chapter 70.114 - Aids Payment Worksheet For Tax Year 2022(Payment Year 2023) - Payment Due January 31, 2023

1977 of 7056

LEGAL DESCRIPTION: T40 R17-E S31 SESE				PARCEL NO:				CONTROL NO: 95546	
39.48	\$145,359.89	0.71573630	\$104,039.35	0	\$0.00	STAT	999999	STATE OF WISCONSIN	
				0.00984660	\$1,024.44	CNTY	19	FLORENCE COUNTY	
				0.002645	\$275.18	MUNI	19010	TOWN OF FLORENCE	
				0.01053760	\$1,096.33	REG	191855	SCH D OF FLORENCE COUNTY	
				0.00085950	\$89.42	VTAE	001300	NORTHEAST WISCONSIN VTAE DISTRICT	
Parcel Total:				\$2,485.37					

LEGAL DESCRIPTION: T40 R16-E S36 SWNE				PARCEL NO:				CONTROL NO: 95650	
38.87	\$143,113.95	0.71573630	\$102,431.85	0	\$0.00	STAT	999999	STATE OF WISCONSIN	
				0.00984660	\$1,008.61	CNTY	19	FLORENCE COUNTY	
				0.002645	\$270.93	MUNI	19010	TOWN OF FLORENCE	
				0.01053760	\$1,079.39	REG	191855	SCH D OF FLORENCE COUNTY	
				0.00085950	\$88.04	VTAE	001300	NORTHEAST WISCONSIN VTAE DISTRICT	
Parcel Total:				\$2,446.97					

LEGAL DESCRIPTION: T40 R16-E S36 SENE				PARCEL NO:				CONTROL NO: 95651	
38.74	\$142,635.30	0.71573630	\$102,089.26	0	\$0.00	STAT	999999	STATE OF WISCONSIN	
				0.00984660	\$1,005.24	CNTY	19	FLORENCE COUNTY	
				0.002645	\$270.02	MUNI	19010	TOWN OF FLORENCE	
				0.01053760	\$1,075.78	REG	191855	SCH D OF FLORENCE COUNTY	
				0.00085950	\$87.74	VTAE	001300	NORTHEAST WISCONSIN VTAE DISTRICT	
Parcel Total:				\$2,438.78					



State of Wisconsin / Department of Natural Resources

Tony Evers , Governor

Adam N Payne , Secretary

5/22/2023

Chapter 70.114 - Aids Payment Worksheet For Tax Year 2022(Payment Year 2023) - Payment Due January 31, 2023

1978 of 7056

LEGAL DESCRIPTION: T40 R16-E S36 NWSW				PARCEL NO:				CONTROL NO: 95652	
39.35	\$144,881.25	0.71573630	\$103,696.77						
				0	\$0.00	STAT	999999	STATE OF WISCONSIN	
				0.00984660	\$1,021.06	CNTY	19	FLORENCE COUNTY	
				0.002645	\$274.28	MUNI	19010	TOWN OF FLORENCE	
				0.01053760	\$1,092.72	REG	191855	SCH D OF FLORENCE COUNTY	
				0.00085950	\$89.12	VTAE	001300	NORTHEAST WISCONSIN VTAE DISTRICT	
Parcel Total:				\$2,477.18					

LEGAL DESCRIPTION: T40 R16-E S36 NESW				PARCEL NO:				CONTROL NO: 95653	
39.22	\$144,402.60	0.71573630	\$103,354.18						
				0	\$0.00	STAT	999999	STATE OF WISCONSIN	
				0.00984660	\$1,017.69	CNTY	19	FLORENCE COUNTY	
				0.002645	\$273.37	MUNI	19010	TOWN OF FLORENCE	
				0.01053760	\$1,089.11	REG	191855	SCH D OF FLORENCE COUNTY	
				0.00085950	\$88.83	VTAE	001300	NORTHEAST WISCONSIN VTAE DISTRICT	
Parcel Total:				\$2,469.00					

LEGAL DESCRIPTION: T40 R16-E S36 NWSE				PARCEL NO:				CONTROL NO: 95654	
39.09	\$143,923.96	0.71573630	\$103,011.60						
				0	\$0.00	STAT	999999	STATE OF WISCONSIN	
				0.00984660	\$1,014.32	CNTY	19	FLORENCE COUNTY	
				0.002645	\$272.46	MUNI	19010	TOWN OF FLORENCE	
				0.01053760	\$1,085.50	REG	191855	SCH D OF FLORENCE COUNTY	
				0.00085950	\$88.53	VTAE	001300	NORTHEAST WISCONSIN VTAE DISTRICT	
Parcel Total:				\$2,460.81					



State of Wisconsin / Department of Natural Resources

Tony Evers , Governor

Adam N Payne , Secretary

5/22/2023

Chapter 70.114 - Aids Payment Worksheet For Tax Year 2022(Payment Year 2023) - Payment Due January 31, 2023

1979 of 7056

LEGAL DESCRIPTION: T40 R16-E S36 NESE				PARCEL NO:				CONTROL NO: 95655	
38.96	\$143,445.32	0.71573630	\$102,669.02	0	\$0.00	STAT	999999	STATE OF WISCONSIN	
				0.00984660	\$1,010.94	CNTY	19	FLORENCE COUNTY	
				0.002645	\$271.56	MUNI	19010	TOWN OF FLORENCE	
				0.01053760	\$1,081.89	REG	191855	SCH D OF FLORENCE COUNTY	
				0.00085950	\$88.24	VTAE	001300	NORTHEAST WISCONSIN VTAE DISTRICT	
Parcel Total:				\$2,452.63					

LEGAL DESCRIPTION: T40 R16-E S36 SWSW				PARCEL NO:				CONTROL NO: 95656	
39.57	\$145,691.25	0.71573630	\$104,276.52	0	\$0.00	STAT	999999	STATE OF WISCONSIN	
				0.00984660	\$1,026.77	CNTY	19	FLORENCE COUNTY	
				0.002645	\$275.81	MUNI	19010	TOWN OF FLORENCE	
				0.01053760	\$1,098.83	REG	191855	SCH D OF FLORENCE COUNTY	
				0.00085950	\$89.62	VTAE	001300	NORTHEAST WISCONSIN VTAE DISTRICT	
Parcel Total:				\$2,491.03					

LEGAL DESCRIPTION: T40 R16-E S36 SESW				PARCEL NO:				CONTROL NO: 95657	
39.43	\$145,175.79	0.71573630	\$103,907.58	0	\$0.00	STAT	999999	STATE OF WISCONSIN	
				0.00984660	\$1,023.14	CNTY	19	FLORENCE COUNTY	
				0.002645	\$274.83	MUNI	19010	TOWN OF FLORENCE	
				0.01053760	\$1,094.94	REG	191855	SCH D OF FLORENCE COUNTY	
				0.00085950	\$89.30	VTAE	001300	NORTHEAST WISCONSIN VTAE DISTRICT	
Parcel Total:				\$2,482.21					



State of Wisconsin / Department of Natural Resources

Tony Evers , Governor

Adam N Payne , Secretary

5/22/2023

Chapter 70.114 - Aids Payment Worksheet For Tax Year 2022(Payment Year 2023) - Payment Due January 31, 2023

1980 of 7056

LEGAL DESCRIPTION: T40 R16-E S36 SWSE				PARCEL NO:				CONTROL NO: 95658	
39.31	\$144,733.96	0.71573630	\$103,591.35	0	\$0.00	STAT	999999	STATE OF WISCONSIN	
				0.00984660	\$1,020.03	CNTY	19	FLORENCE COUNTY	
				0.002645	\$274.00	MUNI	19010	TOWN OF FLORENCE	
				0.01053760	\$1,091.61	REG	191855	SCH D OF FLORENCE COUNTY	
				0.00085950	\$89.03	VTAE	001300	NORTHEAST WISCONSIN VTAE DISTRICT	
Parcel Total:				\$2,474.67					

LEGAL DESCRIPTION: T40 R16-E S35 SENE				PARCEL NO:				CONTROL NO: 95661	
39.96	\$147,127.18	0.71573630	\$105,304.26	0	\$0.00	STAT	999999	STATE OF WISCONSIN	
				0.00984660	\$1,036.89	CNTY	19	FLORENCE COUNTY	
				0.002645	\$278.53	MUNI	19010	TOWN OF FLORENCE	
				0.01053760	\$1,109.66	REG	191855	SCH D OF FLORENCE COUNTY	
				0.00085950	\$90.50	VTAE	001300	NORTHEAST WISCONSIN VTAE DISTRICT	
Parcel Total:				\$2,515.58					

LEGAL DESCRIPTION: T40 R16-E S35 NWSE				PARCEL NO:				CONTROL NO: 95662	
39.92	\$146,979.91	0.71573630	\$105,198.86	0	\$0.00	STAT	999999	STATE OF WISCONSIN	
				0.00984660	\$1,035.85	CNTY	19	FLORENCE COUNTY	
				0.002645	\$278.25	MUNI	19010	TOWN OF FLORENCE	
				0.01053760	\$1,108.55	REG	191855	SCH D OF FLORENCE COUNTY	
				0.00085950	\$90.41	VTAE	001300	NORTHEAST WISCONSIN VTAE DISTRICT	
Parcel Total:				\$2,513.06					



State of Wisconsin / Department of Natural Resources

Tony Evers , Governor

Adam N Payne , Secretary

5/22/2023

Chapter 70.114 - Aids Payment Worksheet For Tax Year 2022(Payment Year 2023) - Payment Due January 31, 2023

1981 of 7056

LEGAL DESCRIPTION: T40 R16-E S35 NESE				PARCEL NO:				CONTROL NO: 95663	
39.98	\$147,200.82	0.71573630	\$105,356.97	0	\$0.00	STAT	999999	STATE OF WISCONSIN	
				0.00984660	\$1,037.41	CNTY	19	FLORENCE COUNTY	
				0.002645	\$278.67	MUNI	19010	TOWN OF FLORENCE	
				0.01053760	\$1,110.21	REG	191855	SCH D OF FLORENCE COUNTY	
				0.00085950	\$90.55	VTAE	001300	NORTHEAST WISCONSIN VTAE DISTRICT	
Parcel Total:				\$2,516.84					

LEGAL DESCRIPTION: T40 R16-E S35 SWSE				PARCEL NO:				CONTROL NO: 95664	
39.95	\$147,090.36	0.71573630	\$105,277.91	0	\$0.00	STAT	999999	STATE OF WISCONSIN	
				0.00984660	\$1,036.63	CNTY	19	FLORENCE COUNTY	
				0.002645	\$278.46	MUNI	19010	TOWN OF FLORENCE	
				0.01053760	\$1,109.38	REG	191855	SCH D OF FLORENCE COUNTY	
				0.00085950	\$90.48	VTAE	001300	NORTHEAST WISCONSIN VTAE DISTRICT	
Parcel Total:				\$2,514.95					

LEGAL DESCRIPTION: T40 R16-E S35 SESE				PARCEL NO:				CONTROL NO: 95665	
40	\$147,274.45	0.71573630	\$105,409.67	0	\$0.00	STAT	999999	STATE OF WISCONSIN	
				0.00984660	\$1,037.93	CNTY	19	FLORENCE COUNTY	
				0.002645	\$278.81	MUNI	19010	TOWN OF FLORENCE	
				0.01053760	\$1,110.77	REG	191855	SCH D OF FLORENCE COUNTY	
				0.00085950	\$90.59	VTAE	001300	NORTHEAST WISCONSIN VTAE DISTRICT	
Parcel Total:				\$2,518.10					



State of Wisconsin / Department of Natural Resources

Tony Evers , Governor

Adam N Payne , Secretary

5/22/2023

Chapter 70.114 - Aids Payment Worksheet For Tax Year 2022(Payment Year 2023) - Payment Due January 31, 2023

1982 of 7056

LEGAL DESCRIPTION: T40 R16-E S35 SESW	PARCEL NO:	CONTROL NO: 95666
---------------------------------------	------------	-------------------

29.41 \$108,283.54 0.71573630 \$77,502.46

0	\$0.00	STAT	999999	STATE OF WISCONSIN
0.00984660	\$763.14	CNTY	19	FLORENCE COUNTY
0.002645	\$204.99	MUNI	19010	TOWN OF FLORENCE
0.01053760	\$816.69	REG	191855	SCH D OF FLORENCE COUNTY
0.00085950	\$66.61	VTAE	001300	NORTHEAST WISCONSIN VTAE DISTRICT

Parcel Total: \$1,851.43

LEGAL DESCRIPTION: T39 R16-E S11 NENE	PARCEL NO:	CONTROL NO: 96216
---------------------------------------	------------	-------------------

40.49 \$149,078.56 0.71573630 \$106,700.93

0	\$0.00	STAT	999999	STATE OF WISCONSIN
0.00984660	\$1,050.65	CNTY	19	FLORENCE COUNTY
0.002645	\$282.22	MUNI	19010	TOWN OF FLORENCE
0.01053760	\$1,124.38	REG	191855	SCH D OF FLORENCE COUNTY
0.00085950	\$91.70	VTAE	001300	NORTHEAST WISCONSIN VTAE DISTRICT

Parcel Total: \$2,548.95

LEGAL DESCRIPTION: T39 R16-E S11 NWNE	PARCEL NO:	CONTROL NO: 96217
---------------------------------------	------------	-------------------

39.54 \$145,580.79 0.71573630 \$104,197.46

0	\$0.00	STAT	999999	STATE OF WISCONSIN
0.00984660	\$1,025.99	CNTY	19	FLORENCE COUNTY
0.002645	\$275.60	MUNI	19010	TOWN OF FLORENCE
0.01053760	\$1,097.99	REG	191855	SCH D OF FLORENCE COUNTY
0.00085950	\$89.55	VTAE	001300	NORTHEAST WISCONSIN VTAE DISTRICT

Parcel Total: \$2,489.13



State of Wisconsin / Department of Natural Resources

Tony Evers , Governor

Adam N Payne , Secretary

5/22/2023

Chapter 70.114 - Aids Payment Worksheet For Tax Year 2022(Payment Year 2023) - Payment Due January 31, 2023

1983 of 7056

LEGAL DESCRIPTION: T39 R16-E S11 NWNW				PARCEL NO:				CONTROL NO: 96218	
14.41	\$53,055.62	0.71573630	\$37,973.83						
				0	\$0.00	STAT	999999	STATE OF WISCONSIN	
				0.00984660	\$373.91	CNTY	19	FLORENCE COUNTY	
				0.002645	\$100.44	MUNI	19010	TOWN OF FLORENCE	
				0.01053760	\$400.15	REG	191855	SCH D OF FLORENCE COUNTY	
				0.00085950	\$32.64	VTAE	001300	NORTHEAST WISCONSIN VTAE DISTRICT	
Parcel Total:				\$907.14					

LEGAL DESCRIPTION: T39 R16-E S11 NENW				PARCEL NO:				CONTROL NO: 96219	
11.13	\$40,979.11	0.71573630	\$29,330.24						
				0	\$0.00	STAT	999999	STATE OF WISCONSIN	
				0.00984660	\$288.80	CNTY	19	FLORENCE COUNTY	
				0.002645	\$77.58	MUNI	19010	TOWN OF FLORENCE	
				0.01053760	\$309.07	REG	191855	SCH D OF FLORENCE COUNTY	
				0.00085950	\$25.21	VTAE	001300	NORTHEAST WISCONSIN VTAE DISTRICT	
Parcel Total:				\$700.66					

LEGAL DESCRIPTION: T39 R16-E S11 SENE				PARCEL NO:				CONTROL NO: 96220	
40.47	\$149,004.92	0.71573630	\$106,648.23						
				0	\$0.00	STAT	999999	STATE OF WISCONSIN	
				0.00984660	\$1,050.13	CNTY	19	FLORENCE COUNTY	
				0.002645	\$282.08	MUNI	19010	TOWN OF FLORENCE	
				0.01053760	\$1,123.82	REG	191855	SCH D OF FLORENCE COUNTY	
				0.00085950	\$91.66	VTAE	001300	NORTHEAST WISCONSIN VTAE DISTRICT	
Parcel Total:				\$2,547.69					



State of Wisconsin / Department of Natural Resources

Tony Evers , Governor

Adam N Payne , Secretary

5/22/2023

Chapter 70.114 - Aids Payment Worksheet For Tax Year 2022(Payment Year 2023) - Payment Due January 31, 2023

1984 of 7056

LEGAL DESCRIPTION: T39 R16-E S11 SWNE				PARCEL NO:				CONTROL NO: 96221	
40.51	\$149,152.21	0.71573630	\$106,753.65	0	\$0.00	STAT	999999	STATE OF WISCONSIN	
				0.00984660	\$1,051.16	CNTY	19	FLORENCE COUNTY	
				0.002645	\$282.36	MUNI	19010	TOWN OF FLORENCE	
				0.01053760	\$1,124.93	REG	191855	SCH D OF FLORENCE COUNTY	
				0.00085950	\$91.75	VTAE	001300	NORTHEAST WISCONSIN VTAE DISTRICT	
Parcel Total:				\$2,550.20					

LEGAL DESCRIPTION: T39 R16-E S11 SWNW				PARCEL NO:				CONTROL NO: 96222	
39.02	\$143,666.23	0.71573630	\$102,827.13	0	\$0.00	STAT	999999	STATE OF WISCONSIN	
				0.00984660	\$1,012.50	CNTY	19	FLORENCE COUNTY	
				0.002645	\$271.98	MUNI	19010	TOWN OF FLORENCE	
				0.01053760	\$1,083.55	REG	191855	SCH D OF FLORENCE COUNTY	
				0.00085950	\$88.38	VTAE	001300	NORTHEAST WISCONSIN VTAE DISTRICT	
Parcel Total:				\$2,456.41					

LEGAL DESCRIPTION: T39 R16-E S11 NESE				PARCEL NO:				CONTROL NO: 96223	
40.34	\$148,526.28	0.71573630	\$106,305.65	0	\$0.00	STAT	999999	STATE OF WISCONSIN	
				0.00984660	\$1,046.75	CNTY	19	FLORENCE COUNTY	
				0.002645	\$281.18	MUNI	19010	TOWN OF FLORENCE	
				0.01053760	\$1,120.21	REG	191855	SCH D OF FLORENCE COUNTY	
				0.00085950	\$91.36	VTAE	001300	NORTHEAST WISCONSIN VTAE DISTRICT	
Parcel Total:				\$2,539.50					



State of Wisconsin / Department of Natural Resources

Tony Evers , Governor

Adam N Payne , Secretary

5/22/2023

Chapter 70.114 - Aids Payment Worksheet For Tax Year 2022(Payment Year 2023) - Payment Due January 31, 2023

1985 of 7056

LEGAL DESCRIPTION: T39 R16-E S11 NWSE				PARCEL NO:				CONTROL NO: 96224	
40.37	\$148,636.75	0.71573630	\$106,384.71	0	\$0.00	STAT	999999	STATE OF WISCONSIN	
				0.00984660	\$1,047.53	CNTY	19	FLORENCE COUNTY	
				0.002645	\$281.39	MUNI	19010	TOWN OF FLORENCE	
				0.01053760	\$1,121.04	REG	191855	SCH D OF FLORENCE COUNTY	
				0.00085950	\$91.43	VTAE	001300	NORTHEAST WISCONSIN VTAE DISTRICT	
Parcel Total:				\$2,541.39					

LEGAL DESCRIPTION: T39 R16-E S11 NWSW				PARCEL NO:				CONTROL NO: 96225	
40.2	\$148,010.82	0.71573630	\$105,936.72	0	\$0.00	STAT	999999	STATE OF WISCONSIN	
				0.00984660	\$1,043.12	CNTY	19	FLORENCE COUNTY	
				0.002645	\$280.20	MUNI	19010	TOWN OF FLORENCE	
				0.01053760	\$1,116.32	REG	191855	SCH D OF FLORENCE COUNTY	
				0.00085950	\$91.05	VTAE	001300	NORTHEAST WISCONSIN VTAE DISTRICT	
Parcel Total:				\$2,530.69					

LEGAL DESCRIPTION: T39 R16-E S11 SESE				PARCEL NO:				CONTROL NO: 96226	
40.2	\$148,010.82	0.71573630	\$105,936.72	0	\$0.00	STAT	999999	STATE OF WISCONSIN	
				0.00984660	\$1,043.12	CNTY	19	FLORENCE COUNTY	
				0.002645	\$280.20	MUNI	19010	TOWN OF FLORENCE	
				0.01053760	\$1,116.32	REG	191855	SCH D OF FLORENCE COUNTY	
				0.00085950	\$91.05	VTAE	001300	NORTHEAST WISCONSIN VTAE DISTRICT	
Parcel Total:				\$2,530.69					



State of Wisconsin / Department of Natural Resources

Tony Evers , Governor

Adam N Payne , Secretary

5/22/2023

Chapter 70.114 - Aids Payment Worksheet For Tax Year 2022(Payment Year 2023) - Payment Due January 31, 2023

1986 of 7056

LEGAL DESCRIPTION: T39 R16-E S11 SWSE				PARCEL NO:				CONTROL NO: 96227	
40.23	\$148,121.28	0.71573630	\$106,015.78	0	\$0.00	STAT	999999	STATE OF WISCONSIN	
				0.00984660	\$1,043.90	CNTY	19	FLORENCE COUNTY	
				0.002645	\$280.41	MUNI	19010	TOWN OF FLORENCE	
				0.01053760	\$1,117.16	REG	191855	SCH D OF FLORENCE COUNTY	
				0.00085950	\$91.12	VTAE	001300	NORTHEAST WISCONSIN VTAE DISTRICT	
Parcel Total:				\$2,532.59					

LEGAL DESCRIPTION: T39 R16-E S11 SESW				PARCEL NO:				CONTROL NO: 96228	
40.27	\$148,268.55	0.71573630	\$106,121.19	0	\$0.00	STAT	999999	STATE OF WISCONSIN	
				0.00984660	\$1,044.94	CNTY	19	FLORENCE COUNTY	
				0.002645	\$280.69	MUNI	19010	TOWN OF FLORENCE	
				0.01053760	\$1,118.27	REG	191855	SCH D OF FLORENCE COUNTY	
				0.00085950	\$91.21	VTAE	001300	NORTHEAST WISCONSIN VTAE DISTRICT	
Parcel Total:				\$2,535.11					

LEGAL DESCRIPTION: T39 R16-E S11 SWSW				PARCEL NO:				CONTROL NO: 96229	
40.21	\$148,047.65	0.71573630	\$105,963.07	0	\$0.00	STAT	999999	STATE OF WISCONSIN	
				0.00984660	\$1,043.38	CNTY	19	FLORENCE COUNTY	
				0.002645	\$280.27	MUNI	19010	TOWN OF FLORENCE	
				0.01053760	\$1,116.60	REG	191855	SCH D OF FLORENCE COUNTY	
				0.00085950	\$91.07	VTAE	001300	NORTHEAST WISCONSIN VTAE DISTRICT	
Parcel Total:				\$2,531.32					



State of Wisconsin / Department of Natural Resources

Tony Evers , Governor

Adam N Payne , Secretary

5/22/2023

Chapter 70.114 - Aids Payment Worksheet For Tax Year 2022(Payment Year 2023) - Payment Due January 31, 2023

1987 of 7056

LEGAL DESCRIPTION: T39 R16-E S11 SENW				PARCEL NO:				CONTROL NO: 96230	
33.87	\$124,704.65	0.71573630	\$89,255.64						
				0	\$0.00	STAT	999999	STATE OF WISCONSIN	
				0.00984660	\$878.87	CNTY	19	FLORENCE COUNTY	
				0.002645	\$236.08	MUNI	19010	TOWN OF FLORENCE	
				0.01053760	\$940.54	REG	191855	SCH D OF FLORENCE COUNTY	
				0.00085950	\$76.71	VTAE	001300	NORTHEAST WISCONSIN VTAE DISTRICT	
Parcel Total:				\$2,132.20					

LEGAL DESCRIPTION: T39 R16-E S11 NESW				PARCEL NO:				CONTROL NO: 96231	
35.79	\$131,773.81	0.71573630	\$94,315.30						
				0	\$0.00	STAT	999999	STATE OF WISCONSIN	
				0.00984660	\$928.69	CNTY	19	FLORENCE COUNTY	
				0.002645	\$249.46	MUNI	19010	TOWN OF FLORENCE	
				0.01053760	\$993.86	REG	191855	SCH D OF FLORENCE COUNTY	
				0.00085950	\$81.06	VTAE	001300	NORTHEAST WISCONSIN VTAE DISTRICT	
Parcel Total:				\$2,253.07					

LEGAL DESCRIPTION: T39 R16-E S10 NWNW				PARCEL NO:				CONTROL NO: 96232	
37.75	\$138,990.26	0.71573630	\$99,480.38						
				0	\$0.00	STAT	999999	STATE OF WISCONSIN	
				0.00984660	\$979.55	CNTY	19	FLORENCE COUNTY	
				0.002645	\$263.12	MUNI	19010	TOWN OF FLORENCE	
				0.01053760	\$1,048.29	REG	191855	SCH D OF FLORENCE COUNTY	
				0.00085950	\$85.50	VTAE	001300	NORTHEAST WISCONSIN VTAE DISTRICT	
Parcel Total:				\$2,376.46					



State of Wisconsin / Department of Natural Resources

Tony Evers , Governor

Adam N Payne , Secretary

5/22/2023

Chapter 70.114 - Aids Payment Worksheet For Tax Year 2022(Payment Year 2023) - Payment Due January 31, 2023

1988 of 7056

LEGAL DESCRIPTION: T39 R16-E S10 NENW				PARCEL NO:				CONTROL NO: 96233	
38.22	\$140,720.73	0.71573630	\$100,718.94						
				0	\$0.00	STAT	999999	STATE OF WISCONSIN	
				0.00984660	\$991.74	CNTY	19	FLORENCE COUNTY	
				0.002645	\$266.40	MUNI	19010	TOWN OF FLORENCE	
				0.01053760	\$1,061.34	REG	191855	SCH D OF FLORENCE COUNTY	
				0.00085950	\$86.56	VTAE	001300	NORTHEAST WISCONSIN VTAE DISTRICT	
Parcel Total:					\$2,406.04				

LEGAL DESCRIPTION: T39 R16-E S10 NWNE				PARCEL NO:				CONTROL NO: 96234	
38.69	\$142,451.22	0.71573630	\$101,957.51						
				0	\$0.00	STAT	999999	STATE OF WISCONSIN	
				0.00984660	\$1,003.94	CNTY	19	FLORENCE COUNTY	
				0.002645	\$269.68	MUNI	19010	TOWN OF FLORENCE	
				0.01053760	\$1,074.39	REG	191855	SCH D OF FLORENCE COUNTY	
				0.00085950	\$87.63	VTAE	001300	NORTHEAST WISCONSIN VTAE DISTRICT	
Parcel Total:					\$2,435.64				

LEGAL DESCRIPTION: T39 R16-E S10 NENE				PARCEL NO:				CONTROL NO: 96235	
23.65	\$87,076.01	0.71573630	\$62,323.46						
				0	\$0.00	STAT	999999	STATE OF WISCONSIN	
				0.00984660	\$613.68	CNTY	19	FLORENCE COUNTY	
				0.002645	\$164.84	MUNI	19010	TOWN OF FLORENCE	
				0.01053760	\$656.74	REG	191855	SCH D OF FLORENCE COUNTY	
				0.00085950	\$53.56	VTAE	001300	NORTHEAST WISCONSIN VTAE DISTRICT	
Parcel Total:					\$1,488.82				



State of Wisconsin / Department of Natural Resources

Tony Evers , Governor

Adam N Payne , Secretary

5/22/2023

Chapter 70.114 - Aids Payment Worksheet For Tax Year 2022(Payment Year 2023) - Payment Due January 31, 2023

1989 of 7056

LEGAL DESCRIPTION: T39 R16-E S10 SWNW				PARCEL NO:				CONTROL NO: 96236	
37.7	\$138,806.17	0.71573630	\$99,348.61						
				0	\$0.00	STAT	999999	STATE OF WISCONSIN	
				0.00984660	\$978.25	CNTY	19	FLORENCE COUNTY	
				0.002645	\$262.77	MUNI	19010	TOWN OF FLORENCE	
				0.01053760	\$1,046.90	REG	191855	SCH D OF FLORENCE COUNTY	
				0.00085950	\$85.39	VTAE	001300	NORTHEAST WISCONSIN VTAE DISTRICT	
Parcel Total:					\$2,373.31				

LEGAL DESCRIPTION: T39 R16-E S10 SENW				PARCEL NO:				CONTROL NO: 96237	
38.46	\$141,604.39	0.71573630	\$101,351.40						
				0	\$0.00	STAT	999999	STATE OF WISCONSIN	
				0.00984660	\$997.97	CNTY	19	FLORENCE COUNTY	
				0.002645	\$268.07	MUNI	19010	TOWN OF FLORENCE	
				0.01053760	\$1,068.00	REG	191855	SCH D OF FLORENCE COUNTY	
				0.00085950	\$87.11	VTAE	001300	NORTHEAST WISCONSIN VTAE DISTRICT	
Parcel Total:					\$2,421.15				

LEGAL DESCRIPTION: T39 R16-E S10 NWSW				PARCEL NO:				CONTROL NO: 96238	
37.51	\$138,106.62	0.71573630	\$98,847.92						
				0	\$0.00	STAT	999999	STATE OF WISCONSIN	
				0.00984660	\$973.32	CNTY	19	FLORENCE COUNTY	
				0.002645	\$261.45	MUNI	19010	TOWN OF FLORENCE	
				0.01053760	\$1,041.62	REG	191855	SCH D OF FLORENCE COUNTY	
				0.00085950	\$84.96	VTAE	001300	NORTHEAST WISCONSIN VTAE DISTRICT	
Parcel Total:					\$2,361.35				



State of Wisconsin / Department of Natural Resources

Tony Evers , Governor

Adam N Payne , Secretary

5/22/2023

Chapter 70.114 - Aids Payment Worksheet For Tax Year 2022(Payment Year 2023) - Payment Due January 31, 2023

1990 of 7056

LEGAL DESCRIPTION: T39 R16-E S10 NESW				PARCEL NO:				CONTROL NO: 96239	
38.27	\$140,904.83	0.71573630	\$100,850.70	0	\$0.00	STAT	999999	STATE OF WISCONSIN	
				0.00984660	\$993.04	CNTY	19	FLORENCE COUNTY	
				0.002645	\$266.75	MUNI	19010	TOWN OF FLORENCE	
				0.01053760	\$1,062.73	REG	191855	SCH D OF FLORENCE COUNTY	
				0.00085950	\$86.68	VTAE	001300	NORTHEAST WISCONSIN VTAE DISTRICT	
Parcel Total:				\$2,409.20					

LEGAL DESCRIPTION: T39 R16-E S10 NWSE				PARCEL NO:				CONTROL NO: 96240	
39.02	\$143,666.23	0.71573630	\$102,827.13	0	\$0.00	STAT	999999	STATE OF WISCONSIN	
				0.00984660	\$1,012.50	CNTY	19	FLORENCE COUNTY	
				0.002645	\$271.98	MUNI	19010	TOWN OF FLORENCE	
				0.01053760	\$1,083.55	REG	191855	SCH D OF FLORENCE COUNTY	
				0.00085950	\$88.38	VTAE	001300	NORTHEAST WISCONSIN VTAE DISTRICT	
Parcel Total:				\$2,456.41					

LEGAL DESCRIPTION: T39 R16-E S10 NESE				PARCEL NO:				CONTROL NO: 96241	
40.04	\$147,421.72	0.71573630	\$105,515.08	0	\$0.00	STAT	999999	STATE OF WISCONSIN	
				0.00984660	\$1,038.97	CNTY	19	FLORENCE COUNTY	
				0.002645	\$279.09	MUNI	19010	TOWN OF FLORENCE	
				0.01053760	\$1,111.88	REG	191855	SCH D OF FLORENCE COUNTY	
				0.00085950	\$90.69	VTAE	001300	NORTHEAST WISCONSIN VTAE DISTRICT	
Parcel Total:				\$2,520.63					



State of Wisconsin / Department of Natural Resources

Tony Evers , Governor

Adam N Payne , Secretary

5/22/2023

Chapter 70.114 - Aids Payment Worksheet For Tax Year 2022(Payment Year 2023) - Payment Due January 31, 2023

1991 of 7056

LEGAL DESCRIPTION: T39 R16-E S10 SWSW				PARCEL NO:				CONTROL NO: 96242	
37.32	\$137,407.07	0.71573630	\$98,347.22						
				0	\$0.00	STAT	999999	STATE OF WISCONSIN	
				0.00984660	\$968.39	CNTY	19	FLORENCE COUNTY	
				0.002645	\$260.13	MUNI	19010	TOWN OF FLORENCE	
				0.01053760	\$1,036.35	REG	191855	SCH D OF FLORENCE COUNTY	
				0.00085950	\$84.52	VTAE	001300	NORTHEAST WISCONSIN VTAE DISTRICT	
Parcel Total:					\$2,349.39				

LEGAL DESCRIPTION: T39 R16-E S10 SESW				PARCEL NO:				CONTROL NO: 96243	
38.07	\$140,168.46	0.71573630	\$100,323.66						
				0	\$0.00	STAT	999999	STATE OF WISCONSIN	
				0.00984660	\$987.85	CNTY	19	FLORENCE COUNTY	
				0.002645	\$265.35	MUNI	19010	TOWN OF FLORENCE	
				0.01053760	\$1,057.17	REG	191855	SCH D OF FLORENCE COUNTY	
				0.00085950	\$86.22	VTAE	001300	NORTHEAST WISCONSIN VTAE DISTRICT	
Parcel Total:					\$2,396.59				

LEGAL DESCRIPTION: T39 R16-E S10 SWSE				PARCEL NO:				CONTROL NO: 96244	
38.83	\$142,966.67	0.71573630	\$102,326.43						
				0	\$0.00	STAT	999999	STATE OF WISCONSIN	
				0.00984660	\$1,007.57	CNTY	19	FLORENCE COUNTY	
				0.002645	\$270.65	MUNI	19010	TOWN OF FLORENCE	
				0.01053760	\$1,078.28	REG	191855	SCH D OF FLORENCE COUNTY	
				0.00085950	\$87.94	VTAE	001300	NORTHEAST WISCONSIN VTAE DISTRICT	
Parcel Total:					\$2,444.44				



State of Wisconsin / Department of Natural Resources

Tony Evers , Governor

Adam N Payne , Secretary

5/22/2023

Chapter 70.114 - Aids Payment Worksheet For Tax Year 2022(Payment Year 2023) - Payment Due January 31, 2023

1992 of 7056

LEGAL DESCRIPTION: T39 R16-E S10 SESE				PARCEL NO:				CONTROL NO: 96245	
39.66	\$146,022.62	0.71573630	\$104,513.69						
				0	\$0.00	STAT	999999	STATE OF WISCONSIN	
				0.00984660	\$1,029.11	CNTY	19	FLORENCE COUNTY	
				0.002645	\$276.44	MUNI	19010	TOWN OF FLORENCE	
				0.01053760	\$1,101.33	REG	191855	SCH D OF FLORENCE COUNTY	
				0.00085950	\$89.82	VTAE	001300	NORTHEAST WISCONSIN VTAE DISTRICT	
Parcel Total:					\$2,496.70				

LEGAL DESCRIPTION: T39 R16-E S10 SWNE				PARCEL NO:				CONTROL NO: 96246	
35.18	\$129,527.88	0.71573630	\$92,707.80						
				0	\$0.00	STAT	999999	STATE OF WISCONSIN	
				0.00984660	\$912.86	CNTY	19	FLORENCE COUNTY	
				0.002645	\$245.21	MUNI	19010	TOWN OF FLORENCE	
				0.01053760	\$976.92	REG	191855	SCH D OF FLORENCE COUNTY	
				0.00085950	\$79.68	VTAE	001300	NORTHEAST WISCONSIN VTAE DISTRICT	
Parcel Total:					\$2,214.67				

LEGAL DESCRIPTION: T39 R16-E S10 SENE				PARCEL NO:				CONTROL NO: 96247	
12.68	\$46,686.00	0.71573630	\$33,414.86						
				0	\$0.00	STAT	999999	STATE OF WISCONSIN	
				0.00984660	\$329.02	CNTY	19	FLORENCE COUNTY	
				0.002645	\$88.38	MUNI	19010	TOWN OF FLORENCE	
				0.01053760	\$352.11	REG	191855	SCH D OF FLORENCE COUNTY	
				0.00085950	\$28.72	VTAE	001300	NORTHEAST WISCONSIN VTAE DISTRICT	
Parcel Total:					\$798.23				



State of Wisconsin / Department of Natural Resources

Tony Evers , Governor

Adam N Payne , Secretary

5/22/2023

Chapter 70.114 - Aids Payment Worksheet For Tax Year 2022(Payment Year 2023) - Payment Due January 31, 2023

1993 of 7056

LEGAL DESCRIPTION: T39 R16-E S04 NENE				PARCEL NO:				CONTROL NO: 96272	
31.2	\$114,874.07	0.71573630	\$82,219.54						
				0	\$0.00	STAT	999999	STATE OF WISCONSIN	
				0.00984660	\$809.59	CNTY	19	FLORENCE COUNTY	
				0.002645	\$217.47	MUNI	19010	TOWN OF FLORENCE	
				0.01053760	\$866.40	REG	191855	SCH D OF FLORENCE COUNTY	
				0.00085950	\$70.66	VTAE	001300	NORTHEAST WISCONSIN VTAE DISTRICT	
Parcel Total:					\$1,964.12				

LEGAL DESCRIPTION: T39 R16-E S04 SENE				PARCEL NO:				CONTROL NO: 96273	
39.58	\$145,728.06	0.71573630	\$104,302.86						
				0	\$0.00	STAT	999999	STATE OF WISCONSIN	
				0.00984660	\$1,027.03	CNTY	19	FLORENCE COUNTY	
				0.002645	\$275.88	MUNI	19010	TOWN OF FLORENCE	
				0.01053760	\$1,099.11	REG	191855	SCH D OF FLORENCE COUNTY	
				0.00085950	\$89.64	VTAE	001300	NORTHEAST WISCONSIN VTAE DISTRICT	
Parcel Total:					\$2,491.66				

LEGAL DESCRIPTION: T39 R16-E S04 SWNE				PARCEL NO:				CONTROL NO: 96274	
39.59	\$145,764.89	0.71573630	\$104,329.22						
				0	\$0.00	STAT	999999	STATE OF WISCONSIN	
				0.00984660	\$1,027.29	CNTY	19	FLORENCE COUNTY	
				0.002645	\$275.95	MUNI	19010	TOWN OF FLORENCE	
				0.01053760	\$1,099.38	REG	191855	SCH D OF FLORENCE COUNTY	
				0.00085950	\$89.67	VTAE	001300	NORTHEAST WISCONSIN VTAE DISTRICT	
Parcel Total:					\$2,492.29				



State of Wisconsin / Department of Natural Resources

Tony Evers , Governor

Adam N Payne , Secretary

5/22/2023

Chapter 70.114 - Aids Payment Worksheet For Tax Year 2022(Payment Year 2023) - Payment Due January 31, 2023

1994 of 7056

LEGAL DESCRIPTION: T39 R16-E S04 NESE				PARCEL NO:				CONTROL NO: 96275	
39.62	\$145,875.35	0.71573630	\$104,408.28	0	\$0.00	STAT	999999	STATE OF WISCONSIN	
				0.00984660	\$1,028.07	CNTY	19	FLORENCE COUNTY	
				0.002645	\$276.16	MUNI	19010	TOWN OF FLORENCE	
				0.01053760	\$1,100.22	REG	191855	SCH D OF FLORENCE COUNTY	
				0.00085950	\$89.73	VTAE	001300	NORTHEAST WISCONSIN VTAE DISTRICT	
Parcel Total:				\$2,494.18					

LEGAL DESCRIPTION: T39 R16-E S04 NWSE				PARCEL NO:				CONTROL NO: 96276	
39.63	\$145,912.16	0.71573630	\$104,434.63	0	\$0.00	STAT	999999	STATE OF WISCONSIN	
				0.00984660	\$1,028.33	CNTY	19	FLORENCE COUNTY	
				0.002645	\$276.23	MUNI	19010	TOWN OF FLORENCE	
				0.01053760	\$1,100.49	REG	191855	SCH D OF FLORENCE COUNTY	
				0.00085950	\$89.76	VTAE	001300	NORTHEAST WISCONSIN VTAE DISTRICT	
Parcel Total:				\$2,494.81					

LEGAL DESCRIPTION: T39 R16-E S03 NENE				PARCEL NO:				CONTROL NO: 96281	
35.76	\$131,663.37	0.71573630	\$94,236.25	0	\$0.00	STAT	999999	STATE OF WISCONSIN	
				0.00984660	\$927.91	CNTY	19	FLORENCE COUNTY	
				0.002645	\$249.25	MUNI	19010	TOWN OF FLORENCE	
				0.01053760	\$993.03	REG	191855	SCH D OF FLORENCE COUNTY	
				0.00085950	\$80.99	VTAE	001300	NORTHEAST WISCONSIN VTAE DISTRICT	
Parcel Total:				\$2,251.18					



State of Wisconsin / Department of Natural Resources

Tony Evers , Governor

Adam N Payne , Secretary

5/22/2023

Chapter 70.114 - Aids Payment Worksheet For Tax Year 2022(Payment Year 2023) - Payment Due January 31, 2023

1995 of 7056

LEGAL DESCRIPTION: T39 R16-E S03 NWN				PARCEL NO:				CONTROL NO: 96282	
34.28	\$126,214.21	0.71573630	\$90,336.09						
				0	\$0.00	STAT	999999	STATE OF WISCONSIN	
				0.00984660	\$889.51	CNTY	19	FLORENCE COUNTY	
				0.002645	\$238.94	MUNI	19010	TOWN OF FLORENCE	
				0.01053760	\$951.93	REG	191855	SCH D OF FLORENCE COUNTY	
				0.00085950	\$77.64	VTAE	001300	NORTHEAST WISCONSIN VTAE DISTRICT	
				Parcel Total:	\$2,158.02				

LEGAL DESCRIPTION: T39 R16-E S03 NENW				PARCEL NO:				CONTROL NO: 96283	
32.89	\$121,096.42	0.71573630	\$86,673.10						
				0	\$0.00	STAT	999999	STATE OF WISCONSIN	
				0.00984660	\$853.44	CNTY	19	FLORENCE COUNTY	
				0.002645	\$229.25	MUNI	19010	TOWN OF FLORENCE	
				0.01053760	\$913.33	REG	191855	SCH D OF FLORENCE COUNTY	
				0.00085950	\$74.49	VTAE	001300	NORTHEAST WISCONSIN VTAE DISTRICT	
				Parcel Total:	\$2,070.51				

LEGAL DESCRIPTION: T39 R16-E S03 NWNW				PARCEL NO:				CONTROL NO: 96284	
31.51	\$116,015.46	0.71573630	\$83,036.47						
				0	\$0.00	STAT	999999	STATE OF WISCONSIN	
				0.00984660	\$817.63	CNTY	19	FLORENCE COUNTY	
				0.002645	\$219.63	MUNI	19010	TOWN OF FLORENCE	
				0.01053760	\$875.01	REG	191855	SCH D OF FLORENCE COUNTY	
				0.00085950	\$71.37	VTAE	001300	NORTHEAST WISCONSIN VTAE DISTRICT	
				Parcel Total:	\$1,983.64				



State of Wisconsin / Department of Natural Resources

Tony Evers , Governor

Adam N Payne , Secretary

5/22/2023

Chapter 70.114 - Aids Payment Worksheet For Tax Year 2022(Payment Year 2023) - Payment Due January 31, 2023

1996 of 7056

LEGAL DESCRIPTION: T39 R16-E S03 SWNW				PARCEL NO:				CONTROL NO: 96285	
39.93	\$147,016.72	0.71573630	\$105,225.20	0	\$0.00	STAT	999999	STATE OF WISCONSIN	
				0.00984660	\$1,036.11	CNTY	19	FLORENCE COUNTY	
				0.002645	\$278.32	MUNI	19010	TOWN OF FLORENCE	
				0.01053760	\$1,108.82	REG	191855	SCH D OF FLORENCE COUNTY	
				0.00085950	\$90.44	VTAE	001300	NORTHEAST WISCONSIN VTAE DISTRICT	
Parcel Total:				\$2,513.69					

LEGAL DESCRIPTION: T39 R16-E S03 SENW				PARCEL NO:				CONTROL NO: 96286	
39.91	\$146,943.09	0.71573630	\$105,172.50	0	\$0.00	STAT	999999	STATE OF WISCONSIN	
				0.00984660	\$1,035.60	CNTY	19	FLORENCE COUNTY	
				0.002645	\$278.18	MUNI	19010	TOWN OF FLORENCE	
				0.01053760	\$1,108.27	REG	191855	SCH D OF FLORENCE COUNTY	
				0.00085950	\$90.39	VTAE	001300	NORTHEAST WISCONSIN VTAE DISTRICT	
Parcel Total:				\$2,512.44					

LEGAL DESCRIPTION: T39 R16-E S03 SWNE				PARCEL NO:				CONTROL NO: 96287	
39.91	\$146,943.09	0.71573630	\$105,172.50	0	\$0.00	STAT	999999	STATE OF WISCONSIN	
				0.00984660	\$1,035.60	CNTY	19	FLORENCE COUNTY	
				0.002645	\$278.18	MUNI	19010	TOWN OF FLORENCE	
				0.01053760	\$1,108.27	REG	191855	SCH D OF FLORENCE COUNTY	
				0.00085950	\$90.39	VTAE	001300	NORTHEAST WISCONSIN VTAE DISTRICT	
Parcel Total:				\$2,512.44					



State of Wisconsin / Department of Natural Resources

Tony Evers , Governor

Adam N Payne , Secretary

5/22/2023

Chapter 70.114 - Aids Payment Worksheet For Tax Year 2022(Payment Year 2023) - Payment Due January 31, 2023

1997 of 7056

LEGAL DESCRIPTION: T39 R16-E S03 SENE				PARCEL NO:				CONTROL NO: 96288	
40.09	\$147,605.82	0.71573630	\$105,646.84						
				0	\$0.00	STAT	999999	STATE OF WISCONSIN	
				0.00984660	\$1,040.27	CNTY	19	FLORENCE COUNTY	
				0.002645	\$279.43	MUNI	19010	TOWN OF FLORENCE	
				0.01053760	\$1,113.27	REG	191855	SCH D OF FLORENCE COUNTY	
				0.00085950	\$90.80	VTAE	001300	NORTHEAST WISCONSIN VTAE DISTRICT	
Parcel Total:					\$2,523.77				

LEGAL DESCRIPTION: T39 R16-E S03 NWSW				PARCEL NO:				CONTROL NO: 96289	
39.91	\$146,943.09	0.71573630	\$105,172.50						
				0	\$0.00	STAT	999999	STATE OF WISCONSIN	
				0.00984660	\$1,035.60	CNTY	19	FLORENCE COUNTY	
				0.002645	\$278.18	MUNI	19010	TOWN OF FLORENCE	
				0.01053760	\$1,108.27	REG	191855	SCH D OF FLORENCE COUNTY	
				0.00085950	\$90.39	VTAE	001300	NORTHEAST WISCONSIN VTAE DISTRICT	
Parcel Total:					\$2,512.44				

LEGAL DESCRIPTION: T39 R16-E S03 NESW				PARCEL NO:				CONTROL NO: 96290	
39.91	\$146,943.09	0.71573630	\$105,172.50						
				0	\$0.00	STAT	999999	STATE OF WISCONSIN	
				0.00984660	\$1,035.60	CNTY	19	FLORENCE COUNTY	
				0.002645	\$278.18	MUNI	19010	TOWN OF FLORENCE	
				0.01053760	\$1,108.27	REG	191855	SCH D OF FLORENCE COUNTY	
				0.00085950	\$90.39	VTAE	001300	NORTHEAST WISCONSIN VTAE DISTRICT	
Parcel Total:					\$2,512.44				



State of Wisconsin / Department of Natural Resources

Tony Evers , Governor

Adam N Payne , Secretary

5/22/2023

Chapter 70.114 - Aids Payment Worksheet For Tax Year 2022(Payment Year 2023) - Payment Due January 31, 2023

1998 of 7056

LEGAL DESCRIPTION: T39 R16-E S03 NWSE				PARCEL NO:				CONTROL NO: 96291	
39.91	\$146,943.09	0.71573630	\$105,172.50						
				0	\$0.00	STAT	999999	STATE OF WISCONSIN	
				0.00984660	\$1,035.60	CNTY	19	FLORENCE COUNTY	
				0.002645	\$278.18	MUNI	19010	TOWN OF FLORENCE	
				0.01053760	\$1,108.27	REG	191855	SCH D OF FLORENCE COUNTY	
				0.00085950	\$90.39	VTAE	001300	NORTHEAST WISCONSIN VTAE DISTRICT	
Parcel Total:					\$2,512.44				

LEGAL DESCRIPTION: T39 R16-E S03 NESE				PARCEL NO:				CONTROL NO: 96292	
38.96	\$143,445.32	0.71573630	\$102,669.02						
				0	\$0.00	STAT	999999	STATE OF WISCONSIN	
				0.00984660	\$1,010.94	CNTY	19	FLORENCE COUNTY	
				0.002645	\$271.56	MUNI	19010	TOWN OF FLORENCE	
				0.01053760	\$1,081.89	REG	191855	SCH D OF FLORENCE COUNTY	
				0.00085950	\$88.24	VTAE	001300	NORTHEAST WISCONSIN VTAE DISTRICT	
Parcel Total:					\$2,452.63				

LEGAL DESCRIPTION: T39 R16-E S03 SWSW				PARCEL NO:				CONTROL NO: 96293	
40.04	\$147,421.72	0.71573630	\$105,515.08						
				0	\$0.00	STAT	999999	STATE OF WISCONSIN	
				0.00984660	\$1,038.97	CNTY	19	FLORENCE COUNTY	
				0.002645	\$279.09	MUNI	19010	TOWN OF FLORENCE	
				0.01053760	\$1,111.88	REG	191855	SCH D OF FLORENCE COUNTY	
				0.00085950	\$90.69	VTAE	001300	NORTHEAST WISCONSIN VTAE DISTRICT	
Parcel Total:					\$2,520.63				



State of Wisconsin / Department of Natural Resources

Tony Evers , Governor

Adam N Payne , Secretary

5/22/2023

Chapter 70.114 - Aids Payment Worksheet For Tax Year 2022(Payment Year 2023) - Payment Due January 31, 2023

1999 of 7056

LEGAL DESCRIPTION: T39 R16-E S03 SESW				PARCEL NO:				CONTROL NO: 96294	
40.32	\$148,452.65	0.71573630	\$106,252.95						
				0	\$0.00	STAT	999999	STATE OF WISCONSIN	
				0.00984660	\$1,046.23	CNTY	19	FLORENCE COUNTY	
				0.002645	\$281.04	MUNI	19010	TOWN OF FLORENCE	
				0.01053760	\$1,119.65	REG	191855	SCH D OF FLORENCE COUNTY	
				0.00085950	\$91.32	VTAE	001300	NORTHEAST WISCONSIN VTAE DISTRICT	
Parcel Total:					\$2,538.24				

LEGAL DESCRIPTION: T39 R16-E S03 SWSE				PARCEL NO:				CONTROL NO: 96295	
40.61	\$149,520.39	0.71573630	\$107,017.17						
				0	\$0.00	STAT	999999	STATE OF WISCONSIN	
				0.00984660	\$1,053.76	CNTY	19	FLORENCE COUNTY	
				0.002645	\$283.06	MUNI	19010	TOWN OF FLORENCE	
				0.01053760	\$1,127.71	REG	191855	SCH D OF FLORENCE COUNTY	
				0.00085950	\$91.98	VTAE	001300	NORTHEAST WISCONSIN VTAE DISTRICT	
Parcel Total:					\$2,556.51				

LEGAL DESCRIPTION: T39 R16-E S03 SESE				PARCEL NO:				CONTROL NO: 96296	
31.35	\$115,411.58	0.71573630	\$82,604.26						
				0	\$0.00	STAT	999999	STATE OF WISCONSIN	
				0.00984660	\$813.37	CNTY	19	FLORENCE COUNTY	
				0.002645	\$218.49	MUNI	19010	TOWN OF FLORENCE	
				0.01053760	\$870.45	REG	191855	SCH D OF FLORENCE COUNTY	
				0.00085950	\$70.99	VTAE	001300	NORTHEAST WISCONSIN VTAE DISTRICT	
Parcel Total:					\$1,973.30				



State of Wisconsin / Department of Natural Resources

Tony Evers , Governor

Adam N Payne , Secretary

5/22/2023

Chapter 70.114 - Aids Payment Worksheet For Tax Year 2022(Payment Year 2023) - Payment Due January 31, 2023

2000 of 7056

LEGAL DESCRIPTION: T39 R16-E S02 NENW				PARCEL NO:				CONTROL NO: 96297	
32.48	\$119,586.86	0.71573630	\$85,592.65						
				0	\$0.00	STAT	999999	STATE OF WISCONSIN	
				0.00984660	\$842.80	CNTY	19	FLORENCE COUNTY	
				0.002645	\$226.39	MUNI	19010	TOWN OF FLORENCE	
				0.01053760	\$901.94	REG	191855	SCH D OF FLORENCE COUNTY	
				0.00085950	\$73.56	VTAE	001300	NORTHEAST WISCONSIN VTAE DISTRICT	
Parcel Total:				\$2,044.69					

LEGAL DESCRIPTION: T39 R16-E S02 NWNE				PARCEL NO:				CONTROL NO: 96298	
29.93	\$110,198.11	0.71573630	\$78,872.79						
				0	\$0.00	STAT	999999	STATE OF WISCONSIN	
				0.00984660	\$776.63	CNTY	19	FLORENCE COUNTY	
				0.002645	\$208.62	MUNI	19010	TOWN OF FLORENCE	
				0.01053760	\$831.13	REG	191855	SCH D OF FLORENCE COUNTY	
				0.00085950	\$67.79	VTAE	001300	NORTHEAST WISCONSIN VTAE DISTRICT	
Parcel Total:				\$1,884.17					

LEGAL DESCRIPTION: T39 R16-E S02 NENE				PARCEL NO:				CONTROL NO: 96299	
27.38	\$100,809.36	0.71573630	\$72,152.92						
				0	\$0.00	STAT	999999	STATE OF WISCONSIN	
				0.00984660	\$710.46	CNTY	19	FLORENCE COUNTY	
				0.002645	\$190.84	MUNI	19010	TOWN OF FLORENCE	
				0.01053760	\$760.32	REG	191855	SCH D OF FLORENCE COUNTY	
				0.00085950	\$62.01	VTAE	001300	NORTHEAST WISCONSIN VTAE DISTRICT	
Parcel Total:				\$1,723.63					



State of Wisconsin / Department of Natural Resources

Tony Evers , Governor

Adam N Payne , Secretary

5/22/2023

Chapter 70.114 - Aids Payment Worksheet For Tax Year 2022(Payment Year 2023) - Payment Due January 31, 2023

2001 of 7056

LEGAL DESCRIPTION: T39 R16-E S02 SENE				PARCEL NO:				CONTROL NO: 96300	
37.71	\$138,842.99	0.71573630	\$99,374.97						
				0	\$0.00	STAT	999999	STATE OF WISCONSIN	
				0.00984660	\$978.51	CNTY	19	FLORENCE COUNTY	
				0.002645	\$262.84	MUNI	19010	TOWN OF FLORENCE	
				0.01053760	\$1,047.18	REG	191855	SCH D OF FLORENCE COUNTY	
				0.00085950	\$85.41	VTAE	001300	NORTHEAST WISCONSIN VTAE DISTRICT	
Parcel Total:					\$2,373.94				

LEGAL DESCRIPTION: T39 R16-E S02 SWNE				PARCEL NO:				CONTROL NO: 96301	
38.25	\$140,831.20	0.71573630	\$100,798.00						
				0	\$0.00	STAT	999999	STATE OF WISCONSIN	
				0.00984660	\$992.52	CNTY	19	FLORENCE COUNTY	
				0.002645	\$266.61	MUNI	19010	TOWN OF FLORENCE	
				0.01053760	\$1,062.17	REG	191855	SCH D OF FLORENCE COUNTY	
				0.00085950	\$86.63	VTAE	001300	NORTHEAST WISCONSIN VTAE DISTRICT	
Parcel Total:					\$2,407.93				

LEGAL DESCRIPTION: T39 R16-E S02 SENW				PARCEL NO:				CONTROL NO: 96302	
39.94	\$147,053.55	0.71573630	\$105,251.56						
				0	\$0.00	STAT	999999	STATE OF WISCONSIN	
				0.00984660	\$1,036.37	CNTY	19	FLORENCE COUNTY	
				0.002645	\$278.39	MUNI	19010	TOWN OF FLORENCE	
				0.01053760	\$1,109.10	REG	191855	SCH D OF FLORENCE COUNTY	
				0.00085950	\$90.46	VTAE	001300	NORTHEAST WISCONSIN VTAE DISTRICT	
Parcel Total:					\$2,514.32				



State of Wisconsin / Department of Natural Resources

Tony Evers , Governor

Adam N Payne , Secretary

5/22/2023

Chapter 70.114 - Aids Payment Worksheet For Tax Year 2022(Payment Year 2023) - Payment Due January 31, 2023

2002 of 7056

LEGAL DESCRIPTION: T39 R16-E S02 SWNW				PARCEL NO:				CONTROL NO: 96303	
39.77	\$146,427.62	0.71573630	\$104,803.56						
				0	\$0.00	STAT	999999	STATE OF WISCONSIN	
				0.00984660	\$1,031.96	CNTY	19	FLORENCE COUNTY	
				0.002645	\$277.20	MUNI	19010	TOWN OF FLORENCE	
				0.01053760	\$1,104.38	REG	191855	SCH D OF FLORENCE COUNTY	
				0.00085950	\$90.07	VTAE	001300	NORTHEAST WISCONSIN VTAE DISTRICT	
Parcel Total:					\$2,503.61				

LEGAL DESCRIPTION: T39 R16-E S02 NESE				PARCEL NO:				CONTROL NO: 96304	
5.58	\$20,544.78	0.71573630	\$14,704.64						
				0	\$0.00	STAT	999999	STATE OF WISCONSIN	
				0.00984660	\$144.79	CNTY	19	FLORENCE COUNTY	
				0.002645	\$38.89	MUNI	19010	TOWN OF FLORENCE	
				0.01053760	\$154.95	REG	191855	SCH D OF FLORENCE COUNTY	
				0.00085950	\$12.64	VTAE	001300	NORTHEAST WISCONSIN VTAE DISTRICT	
Parcel Total:					\$351.27				

LEGAL DESCRIPTION: T39 R16-E S02 NWSE				PARCEL NO:				CONTROL NO: 96305	
39.2	\$144,328.96	0.71573630	\$103,301.48						
				0	\$0.00	STAT	999999	STATE OF WISCONSIN	
				0.00984660	\$1,017.17	CNTY	19	FLORENCE COUNTY	
				0.002645	\$273.23	MUNI	19010	TOWN OF FLORENCE	
				0.01053760	\$1,088.55	REG	191855	SCH D OF FLORENCE COUNTY	
				0.00085950	\$88.78	VTAE	001300	NORTHEAST WISCONSIN VTAE DISTRICT	
Parcel Total:					\$2,467.73				



State of Wisconsin / Department of Natural Resources

Tony Evers , Governor

Adam N Payne , Secretary

5/22/2023

Chapter 70.114 - Aids Payment Worksheet For Tax Year 2022(Payment Year 2023) - Payment Due January 31, 2023

2003 of 7056

LEGAL DESCRIPTION: T39 R16-E S02 NESW				PARCEL NO:				CONTROL NO: 96306			
40.02	\$147,348.09	0.71573630	\$105,462.37								
				0	\$0.00	STAT	999999	STATE OF WISCONSIN			
				0.00984660	\$1,038.45	CNTY	19	FLORENCE COUNTY			
				0.002645	\$278.95	MUNI	19010	TOWN OF FLORENCE			
				0.01053760	\$1,111.32	REG	191855	SCH D OF FLORENCE COUNTY			
				0.00085950	\$90.64	VTAE	001300	NORTHEAST WISCONSIN VTAE DISTRICT			
				Parcel Total:	\$2,519.36						

LEGAL DESCRIPTION: T39 R16-E S02 NWSW				PARCEL NO:				CONTROL NO: 96307			
36.69	\$135,087.50	0.71573630	\$96,687.02								
				0	\$0.00	STAT	999999	STATE OF WISCONSIN			
				0.00984660	\$952.04	CNTY	19	FLORENCE COUNTY			
				0.002645	\$255.74	MUNI	19010	TOWN OF FLORENCE			
				0.01053760	\$1,018.85	REG	191855	SCH D OF FLORENCE COUNTY			
				0.00085950	\$83.10	VTAE	001300	NORTHEAST WISCONSIN VTAE DISTRICT			
				Parcel Total:	\$2,309.73						

LEGAL DESCRIPTION: T39 R16-E S02 NESE				PARCEL NO:				CONTROL NO: 96308			
8.9	\$32,768.56	0.71573630	\$23,453.65								
				0	\$0.00	STAT	999999	STATE OF WISCONSIN			
				0.00984660	\$230.94	CNTY	19	FLORENCE COUNTY			
				0.002645	\$62.03	MUNI	19010	TOWN OF FLORENCE			
				0.01053760	\$247.15	REG	191855	SCH D OF FLORENCE COUNTY			
				0.00085950	\$20.16	VTAE	001300	NORTHEAST WISCONSIN VTAE DISTRICT			
				Parcel Total:	\$560.28						



State of Wisconsin / Department of Natural Resources

Tony Evers , Governor

Adam N Payne , Secretary

5/22/2023

Chapter 70.114 - Aids Payment Worksheet For Tax Year 2022(Payment Year 2023) - Payment Due January 31, 2023

2004 of 7056

LEGAL DESCRIPTION: T39 R16-E S02 SESE				PARCEL NO:				CONTROL NO: 96309	
32.79	\$120,728.23	0.71573630	\$86,409.58						
				0	\$0.00	STAT	999999	STATE OF WISCONSIN	
				0.00984660	\$850.84	CNTY	19	FLORENCE COUNTY	
				0.002645	\$228.55	MUNI	19010	TOWN OF FLORENCE	
				0.01053760	\$910.55	REG	191855	SCH D OF FLORENCE COUNTY	
				0.00085950	\$74.26	VTAE	001300	NORTHEAST WISCONSIN VTAE DISTRICT	
				Parcel Total:	\$2,064.20				

LEGAL DESCRIPTION: T39 R16-E S02 SWSE				PARCEL NO:				CONTROL NO: 96310	
40.18	\$147,937.19	0.71573630	\$105,884.01						
				0	\$0.00	STAT	999999	STATE OF WISCONSIN	
				0.00984660	\$1,042.60	CNTY	19	FLORENCE COUNTY	
				0.002645	\$280.06	MUNI	19010	TOWN OF FLORENCE	
				0.01053760	\$1,115.77	REG	191855	SCH D OF FLORENCE COUNTY	
				0.00085950	\$91.00	VTAE	001300	NORTHEAST WISCONSIN VTAE DISTRICT	
				Parcel Total:	\$2,529.43				

LEGAL DESCRIPTION: T39 R16-E S02 SESW				PARCEL NO:				CONTROL NO: 96311	
21.98	\$80,927.31	0.71573630	\$57,922.62						
				0	\$0.00	STAT	999999	STATE OF WISCONSIN	
				0.00984660	\$570.34	CNTY	19	FLORENCE COUNTY	
				0.002645	\$153.20	MUNI	19010	TOWN OF FLORENCE	
				0.01053760	\$610.37	REG	191855	SCH D OF FLORENCE COUNTY	
				0.00085950	\$49.78	VTAE	001300	NORTHEAST WISCONSIN VTAE DISTRICT	
				Parcel Total:	\$1,383.69				



State of Wisconsin / Department of Natural Resources

Tony Evers , Governor

Adam N Payne , Secretary

5/22/2023

Chapter 70.114 - Aids Payment Worksheet For Tax Year 2022(Payment Year 2023) - Payment Due January 31, 2023

2005 of 7056

LEGAL DESCRIPTION: T39 R16-E S02 SWSW				PARCEL NO:				CONTROL NO: 96312	
2.76	\$10,161.94	0.71573630	\$7,273.27						
				0	\$0.00	STAT	999999	STATE OF WISCONSIN	
				0.00984660	\$71.62	CNTY	19	FLORENCE COUNTY	
				0.002645	\$19.24	MUNI	19010	TOWN OF FLORENCE	
				0.01053760	\$76.64	REG	191855	SCH D OF FLORENCE COUNTY	
				0.00085950	\$6.25	VTAE	001300	NORTHEAST WISCONSIN VTAE DISTRICT	
Parcel Total:				\$173.75					

LEGAL DESCRIPTION: T39 R16-E S02 NWNW				PARCEL NO:				CONTROL NO: 96313	
24.54	\$90,352.87	0.71573630	\$64,668.83						
				0	\$0.00	STAT	999999	STATE OF WISCONSIN	
				0.00984660	\$636.77	CNTY	19	FLORENCE COUNTY	
				0.002645	\$171.05	MUNI	19010	TOWN OF FLORENCE	
				0.01053760	\$681.46	REG	191855	SCH D OF FLORENCE COUNTY	
				0.00085950	\$55.58	VTAE	001300	NORTHEAST WISCONSIN VTAE DISTRICT	
Parcel Total:				\$1,544.86					

LEGAL DESCRIPTION: T39 R16-E S01 NWSW				PARCEL NO:				CONTROL NO: 96322	
34.66	\$127,613.31	0.71573630	\$91,337.48						
				0	\$0.00	STAT	999999	STATE OF WISCONSIN	
				0.00984660	\$899.37	CNTY	19	FLORENCE COUNTY	
				0.002645	\$241.59	MUNI	19010	TOWN OF FLORENCE	
				0.01053760	\$962.48	REG	191855	SCH D OF FLORENCE COUNTY	
				0.00085950	\$78.50	VTAE	001300	NORTHEAST WISCONSIN VTAE DISTRICT	
Parcel Total:				\$2,181.94					



State of Wisconsin / Department of Natural Resources

Tony Evers , Governor

Adam N Payne , Secretary

5/22/2023

Chapter 70.114 - Aids Payment Worksheet For Tax Year 2022(Payment Year 2023) - Payment Due January 31, 2023

2006 of 7056

LEGAL DESCRIPTION: T39 R16-E S01 NESW				PARCEL NO:				CONTROL NO: 96323	
38.94	\$143,371.68	0.71573630	\$102,616.32	0	\$0.00	STAT	999999	STATE OF WISCONSIN	
				0.00984660	\$1,010.43	CNTY	19	FLORENCE COUNTY	
				0.002645	\$271.42	MUNI	19010	TOWN OF FLORENCE	
				0.01053760	\$1,081.33	REG	191855	SCH D OF FLORENCE COUNTY	
				0.00085950	\$88.19	VTAE	001300	NORTHEAST WISCONSIN VTAE DISTRICT	
Parcel Total:				\$2,451.37					

LEGAL DESCRIPTION: T39 R16-E S01 SWSW				PARCEL NO:				CONTROL NO: 96326	
33.49	\$123,305.53	0.71573630	\$88,254.24	0	\$0.00	STAT	999999	STATE OF WISCONSIN	
				0.00984660	\$869.01	CNTY	19	FLORENCE COUNTY	
				0.002645	\$233.43	MUNI	19010	TOWN OF FLORENCE	
				0.01053760	\$929.99	REG	191855	SCH D OF FLORENCE COUNTY	
				0.00085950	\$75.85	VTAE	001300	NORTHEAST WISCONSIN VTAE DISTRICT	
Parcel Total:				\$2,108.28					

LEGAL DESCRIPTION: T39 R16-E S01 SESW				PARCEL NO:				CONTROL NO: 96327	
38.66	\$142,340.76	0.71573630	\$101,878.45	0	\$0.00	STAT	999999	STATE OF WISCONSIN	
				0.00984660	\$1,003.16	CNTY	19	FLORENCE COUNTY	
				0.002645	\$269.47	MUNI	19010	TOWN OF FLORENCE	
				0.01053760	\$1,073.56	REG	191855	SCH D OF FLORENCE COUNTY	
				0.00085950	\$87.56	VTAE	001300	NORTHEAST WISCONSIN VTAE DISTRICT	
Parcel Total:				\$2,433.75					



State of Wisconsin / Department of Natural Resources

Tony Evers , Governor

Adam N Payne , Secretary

5/22/2023

Chapter 70.114 - Aids Payment Worksheet For Tax Year 2022(Payment Year 2023) - Payment Due January 31, 2023

2007 of 7056

File Number Total: \$264,975.04

FILE NO: WR 70093 *

DATE OF PURCHASE: 12/13/2006

GRANTOR: BOARD OF COMMISSIONERS (BCPL)

LEGAL DESCRIPTION: T39 R16-E S10 PT GV LT 5

PARCEL NO: 095214

CONTROL NO: 140911

14.3 \$16,079.32 0.71573630 \$11,508.55

0 \$0.00 STAT 999999 STATE OF WISCONSIN

0.00984660 \$113.32 CNTY 19 FLORENCE COUNTY

0.002645 \$30.44 MUNI 19010 TOWN OF FLORENCE

0.01053760 \$121.27 REG 191855 SCH D OF FLORENCE COUNTY

0.00085950 \$9.89 VTAE 001300 NORTHEAST WISCONSIN VTAE DISTRICT

Parcel Total: \$274.92

File Number Total: \$274.92

Municipality Total: \$401,672.99



State of Wisconsin / Department of Natural Resources

Tony Evers , Governor

Adam N Payne , Secretary

5/22/2023

Chapter 70.114 - Aids Payment Worksheet For Tax Year 2022(Payment Year 2023) - Payment Due January 31, 2023

2008 of 7056

DETAIL FOR TOWN OF LONG LAKE, FLORENCE COUNTY

Acres	Est. Adjust. Purch. Price	Level of Assessment	Adjusted Local Value	Net Gen. Tax Rate	Calc. Aid Pay Amount	----- Taxing Jurisdiction -----		
						Type	Code	Description
FILE NO: P 1763 A			DATE OF PURCHASE: 09/25/2001			GRANTOR: WI DEPARTMENT OF TRANSPORTAT		
LEGAL DESCRIPTION: T39 R15-E S30 PT OF SWSW				PARCEL NO: 087056		CONTROL NO: 87056		
3	\$4,366.97	0.89353520	\$3,902.04					
				0	\$0.00	STAT	999999	STATE OF WISCONSIN
				0.00780580	\$30.46	CNTY	19	FLORENCE COUNTY
				0.00162380	\$6.34	MUNI	19014	TOWN OF LONG LAKE
				0.00835360	\$32.60	REG	191855	SCH D OF FLORENCE COUNTY
				0.00068140	\$2.66	VTAE	001300	NORTHEAST WISCONSIN VTAE DISTRICT
Parcel Total:					\$72.06			

LEGAL DESCRIPTION: T39 R15-E S30 PT GV LT 4				PARCEL NO: 087057		CONTROL NO: 87057		
1	\$1,455.66	0.89353520	\$1,300.68					
				0	\$0.00	STAT	999999	STATE OF WISCONSIN
				0.00780580	\$10.15	CNTY	19	FLORENCE COUNTY
				0.00162380	\$2.11	MUNI	19014	TOWN OF LONG LAKE
				0.00835360	\$10.87	REG	191855	SCH D OF FLORENCE COUNTY
				0.00068140	\$0.89	VTAE	001300	NORTHEAST WISCONSIN VTAE DISTRICT
Parcel Total:					\$24.02			



State of Wisconsin / Department of Natural Resources

Tony Evers , Governor

Adam N Payne , Secretary

5/22/2023

Chapter 70.114 - Aids Payment Worksheet For Tax Year 2022(Payment Year 2023) - Payment Due January 31, 2023

2009 of 7056

LEGAL DESCRIPTION: T39 R15-E S30 PT GV LT 3	PARCEL NO: 087058	CONTROL NO: 87058
---	-------------------	-------------------

1.5	\$2,184.67	0.89353520	\$1,952.08	
-----	------------	------------	------------	--

0	\$0.00	STAT	999999	STATE OF WISCONSIN
---	--------	------	--------	--------------------

0.00780580	\$15.24	CNTY	19	FLORENCE COUNTY
------------	---------	------	----	-----------------

0.00162380	\$3.17	MUNI	19014	TOWN OF LONG LAKE
------------	--------	------	-------	-------------------

0.00835360	\$16.31	REG	191855	SCH D OF FLORENCE COUNTY
------------	---------	-----	--------	--------------------------

0.00068140	\$1.33	VTAE	001300	NORTHEAST WISCONSIN VTAE DISTRICT
------------	--------	------	--------	-----------------------------------

Parcel Total:	\$36.05
---------------	---------

LEGAL DESCRIPTION: T39 R15-E S30 PT GV LT 2	PARCEL NO: 087059	CONTROL NO: 87059
---	-------------------	-------------------

3	\$4,366.97	0.89353520	\$3,902.04	
---	------------	------------	------------	--

0	\$0.00	STAT	999999	STATE OF WISCONSIN
---	--------	------	--------	--------------------

0.00780580	\$30.46	CNTY	19	FLORENCE COUNTY
------------	---------	------	----	-----------------

0.00162380	\$6.34	MUNI	19014	TOWN OF LONG LAKE
------------	--------	------	-------	-------------------

0.00835360	\$32.60	REG	191855	SCH D OF FLORENCE COUNTY
------------	---------	-----	--------	--------------------------

0.00068140	\$2.66	VTAE	001300	NORTHEAST WISCONSIN VTAE DISTRICT
------------	--------	------	--------	-----------------------------------

Parcel Total:	\$72.06
---------------	---------

LEGAL DESCRIPTION: T39 R15-E S30 PT GV LT 1	PARCEL NO: 087060	CONTROL NO: 87060
---	-------------------	-------------------

3	\$4,366.97	0.89353520	\$3,902.04	
---	------------	------------	------------	--

0	\$0.00	STAT	999999	STATE OF WISCONSIN
---	--------	------	--------	--------------------

0.00780580	\$30.46	CNTY	19	FLORENCE COUNTY
------------	---------	------	----	-----------------

0.00162380	\$6.34	MUNI	19014	TOWN OF LONG LAKE
------------	--------	------	-------	-------------------

0.00835360	\$32.60	REG	191855	SCH D OF FLORENCE COUNTY
------------	---------	-----	--------	--------------------------

0.00068140	\$2.66	VTAE	001300	NORTHEAST WISCONSIN VTAE DISTRICT
------------	--------	------	--------	-----------------------------------

Parcel Total:	\$72.06
---------------	---------



State of Wisconsin / Department of Natural Resources

Tony Evers , Governor

Adam N Payne , Secretary

5/22/2023

Chapter 70.114 - Aids Payment Worksheet For Tax Year 2022(Payment Year 2023) - Payment Due January 31, 2023

2010 of 7056

LEGAL DESCRIPTION: T39 R15-E S19 PT GV LT 5	PARCEL NO: 087061	CONTROL NO: 87061
---	-------------------	-------------------

1.15	\$1,673.41	0.89353520	\$1,495.25	
------	------------	------------	------------	--

0	\$0.00	STAT	999999	STATE OF WISCONSIN
0.00780580	\$11.67	CNTY	19	FLORENCE COUNTY
0.00162380	\$2.43	MUNI	19014	TOWN OF LONG LAKE
0.00835360	\$12.49	REG	191855	SCH D OF FLORENCE COUNTY
0.00068140	\$1.02	VTAE	001300	NORTHEAST WISCONSIN VTAE DISTRICT

Parcel Total:	\$27.61
---------------	---------

LEGAL DESCRIPTION: T39 R15-E S19 PT GV LT 4	PARCEL NO: 087062	CONTROL NO: 87062
---	-------------------	-------------------

2.67	\$10,428.66	0.89353520	\$9,318.38	
------	-------------	------------	------------	--

0	\$0.00	STAT	999999	STATE OF WISCONSIN
0.00780580	\$72.74	CNTY	19	FLORENCE COUNTY
0.00162380	\$15.13	MUNI	19014	TOWN OF LONG LAKE
0.00835360	\$77.84	REG	191855	SCH D OF FLORENCE COUNTY
0.00068140	\$6.35	VTAE	001300	NORTHEAST WISCONSIN VTAE DISTRICT

Parcel Total:	\$172.06
---------------	----------

LEGAL DESCRIPTION: T39 R15-E S19 PT GV LT 3	PARCEL NO: 087063	CONTROL NO: 87063
---	-------------------	-------------------

1.46	\$5,701.92	0.89353520	\$5,094.86	
------	------------	------------	------------	--

0	\$0.00	STAT	999999	STATE OF WISCONSIN
0.00780580	\$39.77	CNTY	19	FLORENCE COUNTY
0.00162380	\$8.27	MUNI	19014	TOWN OF LONG LAKE
0.00835360	\$42.56	REG	191855	SCH D OF FLORENCE COUNTY
0.00068140	\$3.47	VTAE	001300	NORTHEAST WISCONSIN VTAE DISTRICT

Parcel Total:	\$94.07
---------------	---------



State of Wisconsin / Department of Natural Resources

Tony Evers , Governor

Adam N Payne , Secretary

5/22/2023

Chapter 70.114 - Aids Payment Worksheet For Tax Year 2022(Payment Year 2023) - Payment Due January 31, 2023

2011 of 7056

LEGAL DESCRIPTION: T39 R15-E S19 PT OF SWNE				PARCEL NO: 087064				CONTROL NO: 87064	
1.46	\$5,701.92	0.89353520	\$5,094.86						
				0	\$0.00	STAT	999999	STATE OF WISCONSIN	
				0.00780580	\$39.77	CNTY	19	FLORENCE COUNTY	
				0.00162380	\$8.27	MUNI	19014	TOWN OF LONG LAKE	
				0.00835360	\$42.56	REG	191855	SCH D OF FLORENCE COUNTY	
				0.00068140	\$3.47	VTAE	001300	NORTHEAST WISCONSIN VTAE DISTRICT	
Parcel Total:					\$94.07				

LEGAL DESCRIPTION: T39 R15-E S19 PT OF NWNE				PARCEL NO: 087065				CONTROL NO: 87065	
2.95	\$11,522.18	0.89353520	\$10,295.47						
				0	\$0.00	STAT	999999	STATE OF WISCONSIN	
				0.00780580	\$80.36	CNTY	19	FLORENCE COUNTY	
				0.00162380	\$16.72	MUNI	19014	TOWN OF LONG LAKE	
				0.00835360	\$86.00	REG	191855	SCH D OF FLORENCE COUNTY	
				0.00068140	\$7.01	VTAE	001300	NORTHEAST WISCONSIN VTAE DISTRICT	
Parcel Total:					\$190.09				

LEGAL DESCRIPTION: T39 R15-E S18 PT OF SWSE				PARCEL NO: 087066				CONTROL NO: 87066	
3	\$4,366.97	0.89353520	\$3,902.04						
				0	\$0.00	STAT	999999	STATE OF WISCONSIN	
				0.00780580	\$30.46	CNTY	19	FLORENCE COUNTY	
				0.00162380	\$6.34	MUNI	19014	TOWN OF LONG LAKE	
				0.00835360	\$32.60	REG	191855	SCH D OF FLORENCE COUNTY	
				0.00068140	\$2.66	VTAE	001300	NORTHEAST WISCONSIN VTAE DISTRICT	
Parcel Total:					\$72.06				



State of Wisconsin / Department of Natural Resources

Tony Evers , Governor

Adam N Payne , Secretary

5/22/2023

Chapter 70.114 - Aids Payment Worksheet For Tax Year 2022(Payment Year 2023) - Payment Due January 31, 2023

2012 of 7056

LEGAL DESCRIPTION: T39 R15-E S18 PT OF NWSE	PARCEL NO: 087067	CONTROL NO: 87067
---	-------------------	-------------------

1	\$1,455.66	0.89353520	\$1,300.68	
---	------------	------------	------------	--

0	\$0.00	STAT	999999	STATE OF WISCONSIN
0.00780580	\$10.15	CNTY	19	FLORENCE COUNTY
0.00162380	\$2.11	MUNI	19014	TOWN OF LONG LAKE
0.00835360	\$10.87	REG	191855	SCH D OF FLORENCE COUNTY
0.00068140	\$0.89	VTAE	001300	NORTHEAST WISCONSIN VTAE DISTRICT

Parcel Total:	\$24.02	
---------------	---------	--

LEGAL DESCRIPTION: T39 R15-E S18 PT OF NESE	PARCEL NO: 087068	CONTROL NO: 87068
---	-------------------	-------------------

6	\$8,733.95	0.89353520	\$7,804.09	
---	------------	------------	------------	--

0	\$0.00	STAT	999999	STATE OF WISCONSIN
0.00780580	\$60.92	CNTY	19	FLORENCE COUNTY
0.00162380	\$12.67	MUNI	19014	TOWN OF LONG LAKE
0.00835360	\$65.19	REG	191855	SCH D OF FLORENCE COUNTY
0.00068140	\$5.32	VTAE	001300	NORTHEAST WISCONSIN VTAE DISTRICT

Parcel Total:	\$144.10	
---------------	----------	--

LEGAL DESCRIPTION: T39 R15-E S18 PT OF SENE	PARCEL NO: 087069	CONTROL NO: 87069
---	-------------------	-------------------

0.1	\$146.75	0.89353520	\$131.13	
-----	----------	------------	----------	--

0	\$0.00	STAT	999999	STATE OF WISCONSIN
0.00780580	\$1.02	CNTY	19	FLORENCE COUNTY
0.00162380	\$0.21	MUNI	19014	TOWN OF LONG LAKE
0.00835360	\$1.10	REG	191855	SCH D OF FLORENCE COUNTY
0.00068140	\$0.09	VTAE	001300	NORTHEAST WISCONSIN VTAE DISTRICT

Parcel Total:	\$2.42	
---------------	--------	--



State of Wisconsin / Department of Natural Resources

Tony Evers , Governor

Adam N Payne , Secretary

5/22/2023

Chapter 70.114 - Aids Payment Worksheet For Tax Year 2022(Payment Year 2023) - Payment Due January 31, 2023

2013 of 7056

LEGAL DESCRIPTION: T39 R15-E S17 PT OF NWSW PARCEL NO: 087070 CONTROL NO: 87070

0.1 \$146.75 0.89353520 \$131.13

0 \$0.00 STAT 999999 STATE OF WISCONSIN

0.00780580 \$1.02 CNTY 19 FLORENCE COUNTY

0.00162380 \$0.21 MUNI 19014 TOWN OF LONG LAKE

0.00835360 \$1.10 REG 191855 SCH D OF FLORENCE COUNTY

0.00068140 \$0.09 VTAE 001300 NORTHEAST WISCONSIN VTAE DISTRICT

Parcel Total: \$2.42

LEGAL DESCRIPTION: T39 R15-E S17 PT OF SWNW PARCEL NO: 087071 CONTROL NO: 87071

3.25 \$4,731.48 0.89353520 \$4,227.74

0 \$0.00 STAT 999999 STATE OF WISCONSIN

0.00780580 \$33.00 CNTY 19 FLORENCE COUNTY

0.00162380 \$6.86 MUNI 19014 TOWN OF LONG LAKE

0.00835360 \$35.32 REG 191855 SCH D OF FLORENCE COUNTY

0.00068140 \$2.88 VTAE 001300 NORTHEAST WISCONSIN VTAE DISTRICT

Parcel Total: \$78.06

LEGAL DESCRIPTION: T39 R15-E S17 PT OF NWNW PARCEL NO: 087072 CONTROL NO: 87072

3 \$4,366.97 0.89353520 \$3,902.04

0 \$0.00 STAT 999999 STATE OF WISCONSIN

0.00780580 \$30.46 CNTY 19 FLORENCE COUNTY

0.00162380 \$6.34 MUNI 19014 TOWN OF LONG LAKE

0.00835360 \$32.60 REG 191855 SCH D OF FLORENCE COUNTY

0.00068140 \$2.66 VTAE 001300 NORTHEAST WISCONSIN VTAE DISTRICT

Parcel Total: \$72.06



State of Wisconsin / Department of Natural Resources

Tony Evers , Governor

Adam N Payne , Secretary

5/22/2023

Chapter 70.114 - Aids Payment Worksheet For Tax Year 2022(Payment Year 2023) - Payment Due January 31, 2023

2014 of 7056

LEGAL DESCRIPTION: T39 R15-E S08 PT OF SWSW				PARCEL NO: 087073			CONTROL NO: 87073		
3	\$4,366.97	0.89353520	\$3,902.04						
				0	\$0.00	STAT	999999	STATE OF WISCONSIN	
				0.00780580	\$30.46	CNTY	19	FLORENCE COUNTY	
				0.00162380	\$6.34	MUNI	19014	TOWN OF LONG LAKE	
				0.00835360	\$32.60	REG	191855	SCH D OF FLORENCE COUNTY	
				0.00068140	\$2.66	VTAE	001300	NORTHEAST WISCONSIN VTAE DISTRICT	
Parcel Total:					\$72.06				

LEGAL DESCRIPTION: T39 R15-E S08 PT OF NWSW				PARCEL NO: 087074			CONTROL NO: 87074		
3	\$4,366.97	0.89353520	\$3,902.04						
				0	\$0.00	STAT	999999	STATE OF WISCONSIN	
				0.00780580	\$30.46	CNTY	19	FLORENCE COUNTY	
				0.00162380	\$6.34	MUNI	19014	TOWN OF LONG LAKE	
				0.00835360	\$32.60	REG	191855	SCH D OF FLORENCE COUNTY	
				0.00068140	\$2.66	VTAE	001300	NORTHEAST WISCONSIN VTAE DISTRICT	
Parcel Total:					\$72.06				

LEGAL DESCRIPTION: T39 R15-E S08 PT OF SWNW				PARCEL NO: 087075			CONTROL NO: 87075		
2	\$2,911.32	0.89353520	\$2,601.36						
				0	\$0.00	STAT	999999	STATE OF WISCONSIN	
				0.00780580	\$20.31	CNTY	19	FLORENCE COUNTY	
				0.00162380	\$4.22	MUNI	19014	TOWN OF LONG LAKE	
				0.00835360	\$21.73	REG	191855	SCH D OF FLORENCE COUNTY	
				0.00068140	\$1.77	VTAE	001300	NORTHEAST WISCONSIN VTAE DISTRICT	
Parcel Total:					\$48.03				



State of Wisconsin / Department of Natural Resources

Tony Evers , Governor

Adam N Payne , Secretary

5/22/2023

Chapter 70.114 - Aids Payment Worksheet For Tax Year 2022(Payment Year 2023) - Payment Due January 31, 2023

2015 of 7056

LEGAL DESCRIPTION: T39 R15-E S08 PT OF SENW	PARCEL NO: 087076	CONTROL NO: 87076
---	-------------------	-------------------

1	\$1,455.66	0.89353520	\$1,300.68	
---	------------	------------	------------	--

0	\$0.00	STAT	999999	STATE OF WISCONSIN
---	--------	------	--------	--------------------

0.00780580	\$10.15	CNTY	19	FLORENCE COUNTY
------------	---------	------	----	-----------------

0.00162380	\$2.11	MUNI	19014	TOWN OF LONG LAKE
------------	--------	------	-------	-------------------

0.00835360	\$10.87	REG	191855	SCH D OF FLORENCE COUNTY
------------	---------	-----	--------	--------------------------

0.00068140	\$0.89	VTAE	001300	NORTHEAST WISCONSIN VTAE DISTRICT
------------	--------	------	--------	-----------------------------------

Parcel Total:	\$24.02	
---------------	---------	--

LEGAL DESCRIPTION: T39 R15-E S08 PT OF NENW	PARCEL NO: 087077	CONTROL NO: 87077
---	-------------------	-------------------

2	\$2,911.32	0.89353520	\$2,601.36	
---	------------	------------	------------	--

0	\$0.00	STAT	999999	STATE OF WISCONSIN
---	--------	------	--------	--------------------

0.00780580	\$20.31	CNTY	19	FLORENCE COUNTY
------------	---------	------	----	-----------------

0.00162380	\$4.22	MUNI	19014	TOWN OF LONG LAKE
------------	--------	------	-------	-------------------

0.00835360	\$21.73	REG	191855	SCH D OF FLORENCE COUNTY
------------	---------	-----	--------	--------------------------

0.00068140	\$1.77	VTAE	001300	NORTHEAST WISCONSIN VTAE DISTRICT
------------	--------	------	--------	-----------------------------------

Parcel Total:	\$48.03	
---------------	---------	--

LEGAL DESCRIPTION: T39 R15-E S08 PT OF NWNE	PARCEL NO: 087078	CONTROL NO: 87078
---	-------------------	-------------------

2	\$2,911.32	0.89353520	\$2,601.36	
---	------------	------------	------------	--

0	\$0.00	STAT	999999	STATE OF WISCONSIN
---	--------	------	--------	--------------------

0.00780580	\$20.31	CNTY	19	FLORENCE COUNTY
------------	---------	------	----	-----------------

0.00162380	\$4.22	MUNI	19014	TOWN OF LONG LAKE
------------	--------	------	-------	-------------------

0.00835360	\$21.73	REG	191855	SCH D OF FLORENCE COUNTY
------------	---------	-----	--------	--------------------------

0.00068140	\$1.77	VTAE	001300	NORTHEAST WISCONSIN VTAE DISTRICT
------------	--------	------	--------	-----------------------------------

Parcel Total:	\$48.03	
---------------	---------	--



State of Wisconsin / Department of Natural Resources

Tony Evers , Governor

Adam N Payne , Secretary

5/22/2023

Chapter 70.114 - Aids Payment Worksheet For Tax Year 2022(Payment Year 2023) - Payment Due January 31, 2023

2016 of 7056

LEGAL DESCRIPTION: T39 R15-E S05 PT OF SWSE	PARCEL NO: 087079	CONTROL NO: 87079
---	-------------------	-------------------

3.5	\$5,095.99	0.89353520	\$4,553.44
-----	------------	------------	------------

0	\$0.00	STAT	999999	STATE OF WISCONSIN
---	--------	------	--------	--------------------

0.00780580	\$35.54	CNTY	19	FLORENCE COUNTY
------------	---------	------	----	-----------------

0.00162380	\$7.39	MUNI	19014	TOWN OF LONG LAKE
------------	--------	------	-------	-------------------

0.00835360	\$38.04	REG	191855	SCH D OF FLORENCE COUNTY
------------	---------	-----	--------	--------------------------

0.00068140	\$3.10	VTAE	001300	NORTHEAST WISCONSIN VTAE DISTRICT
------------	--------	------	--------	-----------------------------------

Parcel Total:	\$84.07			
---------------	---------	--	--	--

LEGAL DESCRIPTION: T39 R15-E S05 PT OF NWSE	PARCEL NO: 087080	CONTROL NO: 87080
---	-------------------	-------------------

4.5	\$6,551.64	0.89353520	\$5,854.12
-----	------------	------------	------------

0	\$0.00	STAT	999999	STATE OF WISCONSIN
---	--------	------	--------	--------------------

0.00780580	\$45.70	CNTY	19	FLORENCE COUNTY
------------	---------	------	----	-----------------

0.00162380	\$9.51	MUNI	19014	TOWN OF LONG LAKE
------------	--------	------	-------	-------------------

0.00835360	\$48.90	REG	191855	SCH D OF FLORENCE COUNTY
------------	---------	-----	--------	--------------------------

0.00068140	\$3.99	VTAE	001300	NORTHEAST WISCONSIN VTAE DISTRICT
------------	--------	------	--------	-----------------------------------

Parcel Total:	\$108.10			
---------------	----------	--	--	--

LEGAL DESCRIPTION: T39 R15-E S05 PT OF NESE	PARCEL NO: 087081	CONTROL NO: 87081
---	-------------------	-------------------

1	\$1,455.66	0.89353520	\$1,300.68
---	------------	------------	------------

0	\$0.00	STAT	999999	STATE OF WISCONSIN
---	--------	------	--------	--------------------

0.00780580	\$10.15	CNTY	19	FLORENCE COUNTY
------------	---------	------	----	-----------------

0.00162380	\$2.11	MUNI	19014	TOWN OF LONG LAKE
------------	--------	------	-------	-------------------

0.00835360	\$10.87	REG	191855	SCH D OF FLORENCE COUNTY
------------	---------	-----	--------	--------------------------

0.00068140	\$0.89	VTAE	001300	NORTHEAST WISCONSIN VTAE DISTRICT
------------	--------	------	--------	-----------------------------------

Parcel Total:	\$24.02			
---------------	---------	--	--	--



State of Wisconsin / Department of Natural Resources

Tony Evers , Governor

Adam N Payne , Secretary

5/22/2023

Chapter 70.114 - Aids Payment Worksheet For Tax Year 2022(Payment Year 2023) - Payment Due January 31, 2023

2017 of 7056

LEGAL DESCRIPTION: T39 R15-E S05 PT OF SENE	PARCEL NO: 087082	CONTROL NO: 87082
---	-------------------	-------------------

3	\$4,366.97	0.89353520	\$3,902.04	
---	------------	------------	------------	--

0	\$0.00	STAT	999999	STATE OF WISCONSIN
0.00780580	\$30.46	CNTY	19	FLORENCE COUNTY
0.00162380	\$6.34	MUNI	19014	TOWN OF LONG LAKE
0.00835360	\$32.60	REG	191855	SCH D OF FLORENCE COUNTY
0.00068140	\$2.66	VTAE	001300	NORTHEAST WISCONSIN VTAE DISTRICT

Parcel Total:	\$72.06
---------------	---------

LEGAL DESCRIPTION: T39 R15-E S05 PT OF NENE	PARCEL NO: 087083	CONTROL NO: 87083
---	-------------------	-------------------

3	\$4,366.97	0.89353520	\$3,902.04	
---	------------	------------	------------	--

0	\$0.00	STAT	999999	STATE OF WISCONSIN
0.00780580	\$30.46	CNTY	19	FLORENCE COUNTY
0.00162380	\$6.34	MUNI	19014	TOWN OF LONG LAKE
0.00835360	\$32.60	REG	191855	SCH D OF FLORENCE COUNTY
0.00068140	\$2.66	VTAE	001300	NORTHEAST WISCONSIN VTAE DISTRICT

Parcel Total:	\$72.06
---------------	---------

LEGAL DESCRIPTION: T39 R15-E S31 PT OF NWNW	PARCEL NO: 094928	CONTROL NO: 94928
---	-------------------	-------------------

0.2	\$3,047.38	0.89353520	\$2,722.94	
-----	------------	------------	------------	--

0	\$0.00	STAT	999999	STATE OF WISCONSIN
0.00780580	\$21.25	CNTY	19	FLORENCE COUNTY
0.00162380	\$4.42	MUNI	19014	TOWN OF LONG LAKE
0.00835360	\$22.75	REG	191855	SCH D OF FLORENCE COUNTY
0.00068140	\$1.86	VTAE	001300	NORTHEAST WISCONSIN VTAE DISTRICT

Parcel Total:	\$50.28
---------------	---------



State of Wisconsin / Department of Natural Resources

Tony Evers , Governor

Adam N Payne , Secretary

5/22/2023

Chapter 70.114 - Aids Payment Worksheet For Tax Year 2022(Payment Year 2023) - Payment Due
January 31, 2023

2018 of 7056

File Number Total: \$1,972.11

Municipality Total: \$1,972.11



State of Wisconsin / Department of Natural Resources

Tony Evers , Governor

Adam N Payne , Secretary

5/22/2023

Chapter 70.114 - Aids Payment Worksheet For Tax Year 2022(Payment Year 2023) - Payment Due January 31, 2023

2019 of 7056

DETAIL FOR TOWN OF TIPLER, FLORENCE COUNTY

Acres	Est. Adjust. Purch. Price	Level of Assessment	Adjusted Local Value	Net Gen. Tax Rate	Calc. Aid Pay Amount	----- Taxing Jurisdiction -----		
						Type	Code	Description
FILE NO: P 1763 A			DATE OF PURCHASE: 09/25/2001			GRANTOR: WI DEPARTMENT OF TRANSPORTAT		
LEGAL DESCRIPTION: T40 R15-E S32 PT OF SESE				PARCEL NO: 087084		CONTROL NO: 87084		
3	\$2,845.91	0.83312830	\$2,371.01					
				0	\$0.00	STAT	999999	STATE OF WISCONSIN
				0.00844330	\$20.02	CNTY	19	FLORENCE COUNTY
				0.00154740	\$3.67	MUNI	19016	TOWN OF TIPLER
				0.00903590	\$21.42	REG	191855	SCH D OF FLORENCE COUNTY
				0.000737	\$1.75	VTAE	001300	NORTHEAST WISCONSIN VTAE DISTRICT
Parcel Total:					\$46.86			

LEGAL DESCRIPTION: T40 R15-E S32 PT OF NESE				PARCEL NO: 087085		CONTROL NO: 87085		
3	\$2,845.91	0.83312830	\$2,371.01					
				0	\$0.00	STAT	999999	STATE OF WISCONSIN
				0.00844330	\$20.02	CNTY	19	FLORENCE COUNTY
				0.00154740	\$3.67	MUNI	19016	TOWN OF TIPLER
				0.00903590	\$21.42	REG	191855	SCH D OF FLORENCE COUNTY
				0.000737	\$1.75	VTAE	001300	NORTHEAST WISCONSIN VTAE DISTRICT
Parcel Total:					\$46.86			



State of Wisconsin / Department of Natural Resources

Tony Evers , Governor

Adam N Payne , Secretary

5/22/2023

Chapter 70.114 - Aids Payment Worksheet For Tax Year 2022(Payment Year 2023) - Payment Due January 31, 2023

2020 of 7056

LEGAL DESCRIPTION: T40 R15-E S32 PT OF SENE				PARCEL NO: 087086			CONTROL NO: 87086		
3	\$2,845.91	0.83312830	\$2,371.01						
				0	\$0.00	STAT	999999	STATE OF WISCONSIN	
				0.00844330	\$20.02	CNTY	19	FLORENCE COUNTY	
				0.00154740	\$3.67	MUNI	19016	TOWN OF TIPLER	
				0.00903590	\$21.42	REG	191855	SCH D OF FLORENCE COUNTY	
				0.000737	\$1.75	VTAE	001300	NORTHEAST WISCONSIN VTAE DISTRICT	
Parcel Total:					\$46.86				

LEGAL DESCRIPTION: T40 R15-E S32 PT OF NENE				PARCEL NO: 087087			CONTROL NO: 87087		
0.1	\$95.63	0.83312830	\$79.68						
				0	\$0.00	STAT	999999	STATE OF WISCONSIN	
				0.00844330	\$0.67	CNTY	19	FLORENCE COUNTY	
				0.00154740	\$0.12	MUNI	19016	TOWN OF TIPLER	
				0.00903590	\$0.72	REG	191855	SCH D OF FLORENCE COUNTY	
				0.000737	\$0.06	VTAE	001300	NORTHEAST WISCONSIN VTAE DISTRICT	
Parcel Total:					\$1.57				

LEGAL DESCRIPTION: T40 R15-E S33 PT OF NWNW				PARCEL NO: 087088			CONTROL NO: 87088		
2.5	\$2,372.36	0.83312830	\$1,976.48						
				0	\$0.00	STAT	999999	STATE OF WISCONSIN	
				0.00844330	\$16.69	CNTY	19	FLORENCE COUNTY	
				0.00154740	\$3.06	MUNI	19016	TOWN OF TIPLER	
				0.00903590	\$17.86	REG	191855	SCH D OF FLORENCE COUNTY	
				0.000737	\$1.46	VTAE	001300	NORTHEAST WISCONSIN VTAE DISTRICT	
Parcel Total:					\$39.07				



State of Wisconsin / Department of Natural Resources

Tony Evers , Governor

Adam N Payne , Secretary

5/22/2023

Chapter 70.114 - Aids Payment Worksheet For Tax Year 2022(Payment Year 2023) - Payment Due January 31, 2023

2021 of 7056

LEGAL DESCRIPTION: T40 R15-E S28 PT OF SWSW	PARCEL NO: 087089	CONTROL NO: 87089
---	-------------------	-------------------

3	\$2,845.91	0.83312830	\$2,371.01				
---	------------	------------	------------	--	--	--	--

0	\$0.00	STAT	999999	STATE OF WISCONSIN
0.00844330	\$20.02	CNTY	19	FLORENCE COUNTY
0.00154740	\$3.67	MUNI	19016	TOWN OF TIPLER
0.00903590	\$21.42	REG	191855	SCH D OF FLORENCE COUNTY
0.000737	\$1.75	VTAE	001300	NORTHEAST WISCONSIN VTAE DISTRICT

Parcel Total:	\$46.86
---------------	---------

LEGAL DESCRIPTION: T40 R15-E S28 PT OF NWSW	PARCEL NO: 087090	CONTROL NO: 87090
---	-------------------	-------------------

3	\$2,845.91	0.83312830	\$2,371.01				
---	------------	------------	------------	--	--	--	--

0	\$0.00	STAT	999999	STATE OF WISCONSIN
0.00844330	\$20.02	CNTY	19	FLORENCE COUNTY
0.00154740	\$3.67	MUNI	19016	TOWN OF TIPLER
0.00903590	\$21.42	REG	191855	SCH D OF FLORENCE COUNTY
0.000737	\$1.75	VTAE	001300	NORTHEAST WISCONSIN VTAE DISTRICT

Parcel Total:	\$46.86
---------------	---------

LEGAL DESCRIPTION: T40 R15-E S28 PT OF SWNW	PARCEL NO: 087091	CONTROL NO: 87091
---	-------------------	-------------------

2	\$1,897.27	0.83312830	\$1,580.67				
---	------------	------------	------------	--	--	--	--

0	\$0.00	STAT	999999	STATE OF WISCONSIN
0.00844330	\$13.35	CNTY	19	FLORENCE COUNTY
0.00154740	\$2.45	MUNI	19016	TOWN OF TIPLER
0.00903590	\$14.28	REG	191855	SCH D OF FLORENCE COUNTY
0.000737	\$1.16	VTAE	001300	NORTHEAST WISCONSIN VTAE DISTRICT

Parcel Total:	\$31.24
---------------	---------



State of Wisconsin / Department of Natural Resources

Tony Evers , Governor

Adam N Payne , Secretary

5/22/2023

Chapter 70.114 - Aids Payment Worksheet For Tax Year 2022(Payment Year 2023) - Payment Due January 31, 2023

2022 of 7056

LEGAL DESCRIPTION: T40 R15-E S28 PT OF NWNW PARCEL NO: 087092 CONTROL NO: 87092

0.1 \$95.63 0.83312830 \$79.68

0 \$0.00 STAT 999999 STATE OF WISCONSIN

0.00844330 \$0.67 CNTY 19 FLORENCE COUNTY

0.00154740 \$0.12 MUNI 19016 TOWN OF TIPLER

0.00903590 \$0.72 REG 191855 SCH D OF FLORENCE COUNTY

0.000737 \$0.06 VTAE 001300 NORTHEAST WISCONSIN VTAE DISTRICT

Parcel Total: \$1.57

LEGAL DESCRIPTION: T40 R15-E S29 PT OF SENE PARCEL NO: 087093 CONTROL NO: 87093

1.25 \$3,182.17 0.83312830 \$2,651.16

0 \$0.00 STAT 999999 STATE OF WISCONSIN

0.00844330 \$22.38 CNTY 19 FLORENCE COUNTY

0.00154740 \$4.10 MUNI 19016 TOWN OF TIPLER

0.00903590 \$23.96 REG 191855 SCH D OF FLORENCE COUNTY

0.000737 \$1.95 VTAE 001300 NORTHEAST WISCONSIN VTAE DISTRICT

Parcel Total: \$52.39

LEGAL DESCRIPTION: T40 R15-E S29 PT OF NENE PARCEL NO: 087094 CONTROL NO: 87094

7.5 \$19,088.41 0.83312830 \$15,903.10

0 \$0.00 STAT 999999 STATE OF WISCONSIN

0.00844330 \$134.28 CNTY 19 FLORENCE COUNTY

0.00154740 \$24.61 MUNI 19016 TOWN OF TIPLER

0.00903590 \$143.70 REG 191855 SCH D OF FLORENCE COUNTY

0.000737 \$11.72 VTAE 001300 NORTHEAST WISCONSIN VTAE DISTRICT

Parcel Total: \$314.31



State of Wisconsin / Department of Natural Resources

Tony Evers , Governor

Adam N Payne , Secretary

5/22/2023

Chapter 70.114 - Aids Payment Worksheet For Tax Year 2022(Payment Year 2023) - Payment Due January 31, 2023

2023 of 7056

LEGAL DESCRIPTION: T40 R15-E S20 PT OF SESE				PARCEL NO: 087095				CONTROL NO: 87095	
3	\$2,845.91	0.83312830	\$2,371.01						
				0	\$0.00	STAT	999999	STATE OF WISCONSIN	
				0.00844330	\$20.02	CNTY	19	FLORENCE COUNTY	
				0.00154740	\$3.67	MUNI	19016	TOWN OF TIPLER	
				0.00903590	\$21.42	REG	191855	SCH D OF FLORENCE COUNTY	
				0.000737	\$1.75	VTAE	001300	NORTHEAST WISCONSIN VTAE DISTRICT	
Parcel Total:					\$46.86				

LEGAL DESCRIPTION: T40 R15-E S20 PT OF NESE				PARCEL NO: 087096				CONTROL NO: 87096	
3	\$2,845.91	0.83312830	\$2,371.01						
				0	\$0.00	STAT	999999	STATE OF WISCONSIN	
				0.00844330	\$20.02	CNTY	19	FLORENCE COUNTY	
				0.00154740	\$3.67	MUNI	19016	TOWN OF TIPLER	
				0.00903590	\$21.42	REG	191855	SCH D OF FLORENCE COUNTY	
				0.000737	\$1.75	VTAE	001300	NORTHEAST WISCONSIN VTAE DISTRICT	
Parcel Total:					\$46.86				

LEGAL DESCRIPTION: T40 R15-E S20 PT OF SENE				PARCEL NO: 087097				CONTROL NO: 87097	
3	\$2,845.91	0.83312830	\$2,371.01						
				0	\$0.00	STAT	999999	STATE OF WISCONSIN	
				0.00844330	\$20.02	CNTY	19	FLORENCE COUNTY	
				0.00154740	\$3.67	MUNI	19016	TOWN OF TIPLER	
				0.00903590	\$21.42	REG	191855	SCH D OF FLORENCE COUNTY	
				0.000737	\$1.75	VTAE	001300	NORTHEAST WISCONSIN VTAE DISTRICT	
Parcel Total:					\$46.86				



State of Wisconsin / Department of Natural Resources

Tony Evers , Governor

Adam N Payne , Secretary

5/22/2023

Chapter 70.114 - Aids Payment Worksheet For Tax Year 2022(Payment Year 2023) - Payment Due January 31, 2023

2024 of 7056

LEGAL DESCRIPTION: T40 R15-E S20 PT OF NENE PARCEL NO: 087098 CONTROL NO: 87098

3 \$2,845.91 0.83312830 \$2,371.01

0 \$0.00 STAT 999999 STATE OF WISCONSIN

0.00844330 \$20.02 CNTY 19 FLORENCE COUNTY

0.00154740 \$3.67 MUNI 19016 TOWN OF TIPLER

0.00903590 \$21.42 REG 191855 SCH D OF FLORENCE COUNTY

0.000737 \$1.75 VTAE 001300 NORTHEAST WISCONSIN VTAE DISTRICT

Parcel Total: \$46.86

LEGAL DESCRIPTION: T40 R15-E S17 PT OF SESE PARCEL NO: 087099 CONTROL NO: 87099

2.5 \$2,372.36 0.83312830 \$1,976.48

0 \$0.00 STAT 999999 STATE OF WISCONSIN

0.00844330 \$16.69 CNTY 19 FLORENCE COUNTY

0.00154740 \$3.06 MUNI 19016 TOWN OF TIPLER

0.00903590 \$17.86 REG 191855 SCH D OF FLORENCE COUNTY

0.000737 \$1.46 VTAE 001300 NORTHEAST WISCONSIN VTAE DISTRICT

Parcel Total: \$39.07

LEGAL DESCRIPTION: T40 R15-E S17 PT OF NESE PARCEL NO: 087100 CONTROL NO: 87100

3 \$2,845.91 0.83312830 \$2,371.01

0 \$0.00 STAT 999999 STATE OF WISCONSIN

0.00844330 \$20.02 CNTY 19 FLORENCE COUNTY

0.00154740 \$3.67 MUNI 19016 TOWN OF TIPLER

0.00903590 \$21.42 REG 191855 SCH D OF FLORENCE COUNTY

0.000737 \$1.75 VTAE 001300 NORTHEAST WISCONSIN VTAE DISTRICT

Parcel Total: \$46.86



State of Wisconsin / Department of Natural Resources

Tony Evers , Governor

Adam N Payne , Secretary

5/22/2023

Chapter 70.114 - Aids Payment Worksheet For Tax Year 2022(Payment Year 2023) - Payment Due January 31, 2023

2025 of 7056

LEGAL DESCRIPTION: T40 R15-E S17 PT OF SENE				PARCEL NO: 087101	CONTROL NO: 87101			
6	\$5,691.82	0.83312830	\$4,742.01					
				0	\$0.00	STAT	999999	STATE OF WISCONSIN
				0.00844330	\$40.04	CNTY	19	FLORENCE COUNTY
				0.00154740	\$7.34	MUNI	19016	TOWN OF TIPLER
				0.00903590	\$42.85	REG	191855	SCH D OF FLORENCE COUNTY
				0.000737	\$3.49	VTAE	001300	NORTHEAST WISCONSIN VTAE DISTRICT
Parcel Total:					\$93.72			

LEGAL DESCRIPTION: T40 R15-E S17 PT OF NENE				PARCEL NO: 087102	CONTROL NO: 87102			
6	\$5,691.82	0.83312830	\$4,742.01					
				0	\$0.00	STAT	999999	STATE OF WISCONSIN
				0.00844330	\$40.04	CNTY	19	FLORENCE COUNTY
				0.00154740	\$7.34	MUNI	19016	TOWN OF TIPLER
				0.00903590	\$42.85	REG	191855	SCH D OF FLORENCE COUNTY
				0.000737	\$3.49	VTAE	001300	NORTHEAST WISCONSIN VTAE DISTRICT
Parcel Total:					\$93.72			

LEGAL DESCRIPTION: T40 R15-E S08 PT OF SESE				PARCEL NO: 087103	CONTROL NO: 87103			
3	\$2,845.91	0.83312830	\$2,371.01					
				0	\$0.00	STAT	999999	STATE OF WISCONSIN
				0.00844330	\$20.02	CNTY	19	FLORENCE COUNTY
				0.00154740	\$3.67	MUNI	19016	TOWN OF TIPLER
				0.00903590	\$21.42	REG	191855	SCH D OF FLORENCE COUNTY
				0.000737	\$1.75	VTAE	001300	NORTHEAST WISCONSIN VTAE DISTRICT
Parcel Total:					\$46.86			



State of Wisconsin / Department of Natural Resources

Tony Evers , Governor

Adam N Payne , Secretary

5/22/2023

Chapter 70.114 - Aids Payment Worksheet For Tax Year 2022(Payment Year 2023) - Payment Due January 31, 2023

2026 of 7056

LEGAL DESCRIPTION: T40 R15-E S09 PT OF SWSW				PARCEL NO: 087104	CONTROL NO: 87104			
0.1	\$95.63	0.83312830	\$79.68					
				0	\$0.00	STAT	999999	STATE OF WISCONSIN
				0.00844330	\$0.67	CNTY	19	FLORENCE COUNTY
				0.00154740	\$0.12	MUNI	19016	TOWN OF TIPLER
				0.00903590	\$0.72	REG	191855	SCH D OF FLORENCE COUNTY
				0.000737	\$0.06	VTAE	001300	NORTHEAST WISCONSIN VTAE DISTRICT
Parcel Total:					\$1.57			

LEGAL DESCRIPTION: T40 R15-E S09 PT OF NWSW				PARCEL NO: 087105	CONTROL NO: 87105			
3	\$2,845.91	0.83312830	\$2,371.01					
				0	\$0.00	STAT	999999	STATE OF WISCONSIN
				0.00844330	\$20.02	CNTY	19	FLORENCE COUNTY
				0.00154740	\$3.67	MUNI	19016	TOWN OF TIPLER
				0.00903590	\$21.42	REG	191855	SCH D OF FLORENCE COUNTY
				0.000737	\$1.75	VTAE	001300	NORTHEAST WISCONSIN VTAE DISTRICT
Parcel Total:					\$46.86			

LEGAL DESCRIPTION: T40 R15-E S09 PT OF SWNW				PARCEL NO: 087106	CONTROL NO: 87106			
2	\$1,897.27	0.83312830	\$1,580.67					
				0	\$0.00	STAT	999999	STATE OF WISCONSIN
				0.00844330	\$13.35	CNTY	19	FLORENCE COUNTY
				0.00154740	\$2.45	MUNI	19016	TOWN OF TIPLER
				0.00903590	\$14.28	REG	191855	SCH D OF FLORENCE COUNTY
				0.000737	\$1.16	VTAE	001300	NORTHEAST WISCONSIN VTAE DISTRICT
Parcel Total:					\$31.24			



State of Wisconsin / Department of Natural Resources

Tony Evers , Governor

Adam N Payne , Secretary

5/22/2023

Chapter 70.114 - Aids Payment Worksheet For Tax Year 2022(Payment Year 2023) - Payment Due January 31, 2023

2027 of 7056

LEGAL DESCRIPTION: T40 R15-E S09 PT OF SENW	PARCEL NO: 087107	CONTROL NO: 87107
---	-------------------	-------------------

1	\$948.64	0.83312830	\$790.34	
---	----------	------------	----------	--

0	\$0.00	STAT	999999	STATE OF WISCONSIN
0.00844330	\$6.67	CNTY	19	FLORENCE COUNTY
0.00154740	\$1.22	MUNI	19016	TOWN OF TIPLER
0.00903590	\$7.14	REG	191855	SCH D OF FLORENCE COUNTY
0.000737	\$0.58	VTAE	001300	NORTHEAST WISCONSIN VTAE DISTRICT

Parcel Total:	\$15.61	
---------------	---------	--

LEGAL DESCRIPTION: T40 R15-E S09 PT OF NENW	PARCEL NO: 087108	CONTROL NO: 87108
---	-------------------	-------------------

3	\$2,845.91	0.83312830	\$2,371.01	
---	------------	------------	------------	--

0	\$0.00	STAT	999999	STATE OF WISCONSIN
0.00844330	\$20.02	CNTY	19	FLORENCE COUNTY
0.00154740	\$3.67	MUNI	19016	TOWN OF TIPLER
0.00903590	\$21.42	REG	191855	SCH D OF FLORENCE COUNTY
0.000737	\$1.75	VTAE	001300	NORTHEAST WISCONSIN VTAE DISTRICT

Parcel Total:	\$46.86	
---------------	---------	--

LEGAL DESCRIPTION: T40 R15-E S09 PT OF NWNE	PARCEL NO: 087109	CONTROL NO: 87109
---	-------------------	-------------------

0.1	\$95.63	0.83312830	\$79.68	
-----	---------	------------	---------	--

0	\$0.00	STAT	999999	STATE OF WISCONSIN
0.00844330	\$0.67	CNTY	19	FLORENCE COUNTY
0.00154740	\$0.12	MUNI	19016	TOWN OF TIPLER
0.00903590	\$0.72	REG	191855	SCH D OF FLORENCE COUNTY
0.000737	\$0.06	VTAE	001300	NORTHEAST WISCONSIN VTAE DISTRICT

Parcel Total:	\$1.57	
---------------	--------	--



State of Wisconsin / Department of Natural Resources

Tony Evers , Governor

Adam N Payne , Secretary

5/22/2023

Chapter 70.114 - Aids Payment Worksheet For Tax Year 2022(Payment Year 2023) - Payment Due January 31, 2023

2028 of 7056

LEGAL DESCRIPTION: T40 R15-E S04 PT OF SWSE				PARCEL NO: 087110			CONTROL NO: 87110		
3	\$2,845.91	0.83312830	\$2,371.01						
				0	\$0.00	STAT	999999	STATE OF WISCONSIN	
				0.00844330	\$20.02	CNTY	19	FLORENCE COUNTY	
				0.00154740	\$3.67	MUNI	19016	TOWN OF TIPLER	
				0.00903590	\$21.42	REG	191855	SCH D OF FLORENCE COUNTY	
				0.000737	\$1.75	VTAE	001300	NORTHEAST WISCONSIN VTAE DISTRICT	
Parcel Total:					\$46.86				

LEGAL DESCRIPTION: T40 R15-E S04 PT OF SESE				PARCEL NO: 087111			CONTROL NO: 87111		
0.1	\$95.63	0.83312830	\$79.68						
				0	\$0.00	STAT	999999	STATE OF WISCONSIN	
				0.00844330	\$0.67	CNTY	19	FLORENCE COUNTY	
				0.00154740	\$0.12	MUNI	19016	TOWN OF TIPLER	
				0.00903590	\$0.72	REG	191855	SCH D OF FLORENCE COUNTY	
				0.000737	\$0.06	VTAE	001300	NORTHEAST WISCONSIN VTAE DISTRICT	
Parcel Total:					\$1.57				

LEGAL DESCRIPTION: T40 R15-E S04 PT OF NESE				PARCEL NO: 087112			CONTROL NO: 87112		
3	\$2,845.91	0.83312830	\$2,371.01						
				0	\$0.00	STAT	999999	STATE OF WISCONSIN	
				0.00844330	\$20.02	CNTY	19	FLORENCE COUNTY	
				0.00154740	\$3.67	MUNI	19016	TOWN OF TIPLER	
				0.00903590	\$21.42	REG	191855	SCH D OF FLORENCE COUNTY	
				0.000737	\$1.75	VTAE	001300	NORTHEAST WISCONSIN VTAE DISTRICT	
Parcel Total:					\$46.86				



State of Wisconsin / Department of Natural Resources

Tony Evers , Governor

Adam N Payne , Secretary

5/22/2023

Chapter 70.114 - Aids Payment Worksheet For Tax Year 2022(Payment Year 2023) - Payment Due January 31, 2023

2029 of 7056

LEGAL DESCRIPTION: T40 R15-E S03 PT OF NWSW				PARCEL NO: 087113	CONTROL NO: 87113			
2	\$1,897.27	0.83312830	\$1,580.67					
				0	\$0.00	STAT	999999	STATE OF WISCONSIN
				0.00844330	\$13.35	CNTY	19	FLORENCE COUNTY
				0.00154740	\$2.45	MUNI	19016	TOWN OF TIPLER
				0.00903590	\$14.28	REG	191855	SCH D OF FLORENCE COUNTY
				0.000737	\$1.16	VTAE	001300	NORTHEAST WISCONSIN VTAE DISTRICT
Parcel Total:					\$31.24			

LEGAL DESCRIPTION: T40 R15-E S03 PT OF NESW				PARCEL NO: 087114	CONTROL NO: 87114			
0.1	\$95.63	0.83312830	\$79.68					
				0	\$0.00	STAT	999999	STATE OF WISCONSIN
				0.00844330	\$0.67	CNTY	19	FLORENCE COUNTY
				0.00154740	\$0.12	MUNI	19016	TOWN OF TIPLER
				0.00903590	\$0.72	REG	191855	SCH D OF FLORENCE COUNTY
				0.000737	\$0.06	VTAE	001300	NORTHEAST WISCONSIN VTAE DISTRICT
Parcel Total:					\$1.57			

LEGAL DESCRIPTION: T40 R15-E S03 PT OF SWNW				PARCEL NO: 087115	CONTROL NO: 87115			
0.1	\$95.63	0.83312830	\$79.68					
				0	\$0.00	STAT	999999	STATE OF WISCONSIN
				0.00844330	\$0.67	CNTY	19	FLORENCE COUNTY
				0.00154740	\$0.12	MUNI	19016	TOWN OF TIPLER
				0.00903590	\$0.72	REG	191855	SCH D OF FLORENCE COUNTY
				0.000737	\$0.06	VTAE	001300	NORTHEAST WISCONSIN VTAE DISTRICT
Parcel Total:					\$1.57			



State of Wisconsin / Department of Natural Resources

Tony Evers , Governor

Adam N Payne , Secretary

5/22/2023

Chapter 70.114 - Aids Payment Worksheet For Tax Year 2022(Payment Year 2023) - Payment Due January 31, 2023

2030 of 7056

LEGAL DESCRIPTION: T40 R15-E S03 PT OF SENW	PARCEL NO: 087116	CONTROL NO: 87116
---	-------------------	-------------------

3	\$2,845.91	0.83312830	\$2,371.01	
---	------------	------------	------------	--

0	\$0.00	STAT	999999	STATE OF WISCONSIN
0.00844330	\$20.02	CNTY	19	FLORENCE COUNTY
0.00154740	\$3.67	MUNI	19016	TOWN OF TIPLER
0.00903590	\$21.42	REG	191855	SCH D OF FLORENCE COUNTY
0.000737	\$1.75	VTAE	001300	NORTHEAST WISCONSIN VTAE DISTRICT

Parcel Total:	\$46.86
---------------	---------

LEGAL DESCRIPTION: T40 R15-E S03 PT OF SWNE	PARCEL NO: 087117	CONTROL NO: 87117
---	-------------------	-------------------

1.5	\$1,423.73	0.83312830	\$1,186.15	
-----	------------	------------	------------	--

0	\$0.00	STAT	999999	STATE OF WISCONSIN
0.00844330	\$10.02	CNTY	19	FLORENCE COUNTY
0.00154740	\$1.84	MUNI	19016	TOWN OF TIPLER
0.00903590	\$10.72	REG	191855	SCH D OF FLORENCE COUNTY
0.000737	\$0.87	VTAE	001300	NORTHEAST WISCONSIN VTAE DISTRICT

Parcel Total:	\$23.45
---------------	---------

LEGAL DESCRIPTION: T40 R15-E S03 PT OF NWNE	PARCEL NO: 087118	CONTROL NO: 87118
---	-------------------	-------------------

1	\$948.64	0.83312830	\$790.34	
---	----------	------------	----------	--

0	\$0.00	STAT	999999	STATE OF WISCONSIN
0.00844330	\$6.67	CNTY	19	FLORENCE COUNTY
0.00154740	\$1.22	MUNI	19016	TOWN OF TIPLER
0.00903590	\$7.14	REG	191855	SCH D OF FLORENCE COUNTY
0.000737	\$0.58	VTAE	001300	NORTHEAST WISCONSIN VTAE DISTRICT

Parcel Total:	\$15.61
---------------	---------



State of Wisconsin / Department of Natural Resources

Tony Evers , Governor

Adam N Payne , Secretary

5/22/2023

Chapter 70.114 - Aids Payment Worksheet For Tax Year 2022(Payment Year 2023) - Payment Due January 31, 2023

2031 of 7056

LEGAL DESCRIPTION: T40 R15-E S03 PT OF NENE				PARCEL NO: 087119	CONTROL NO: 87119			
1.5	\$1,423.73	0.83312830	\$1,186.15					
				0	\$0.00	STAT	999999	STATE OF WISCONSIN
				0.00844330	\$10.02	CNTY	19	FLORENCE COUNTY
				0.00154740	\$1.84	MUNI	19016	TOWN OF TIPLER
				0.00903590	\$10.72	REG	191855	SCH D OF FLORENCE COUNTY
				0.000737	\$0.87	VTAE	001300	NORTHEAST WISCONSIN VTAE DISTRICT
Parcel Total:					\$23.45			

LEGAL DESCRIPTION: T41 R15-E S35 PT OF SESW				PARCEL NO: 087120	CONTROL NO: 87120			
2	\$1,897.27	0.83312830	\$1,580.67					
				0	\$0.00	STAT	999999	STATE OF WISCONSIN
				0.00844330	\$13.35	CNTY	19	FLORENCE COUNTY
				0.00154740	\$2.45	MUNI	19016	TOWN OF TIPLER
				0.00903590	\$14.28	REG	191855	SCH D OF FLORENCE COUNTY
				0.000737	\$1.16	VTAE	001300	NORTHEAST WISCONSIN VTAE DISTRICT
Parcel Total:					\$31.24			

LEGAL DESCRIPTION: T41 R15-E S35 PT OF SWSE				PARCEL NO: 087121	CONTROL NO: 87121			
1.5	\$1,423.73	0.83312830	\$1,186.15					
				0	\$0.00	STAT	999999	STATE OF WISCONSIN
				0.00844330	\$10.02	CNTY	19	FLORENCE COUNTY
				0.00154740	\$1.84	MUNI	19016	TOWN OF TIPLER
				0.00903590	\$10.72	REG	191855	SCH D OF FLORENCE COUNTY
				0.000737	\$0.87	VTAE	001300	NORTHEAST WISCONSIN VTAE DISTRICT
Parcel Total:					\$23.45			



State of Wisconsin / Department of Natural Resources

Tony Evers , Governor

Adam N Payne , Secretary

5/22/2023

Chapter 70.114 - Aids Payment Worksheet For Tax Year 2022(Payment Year 2023) - Payment Due January 31, 2023

2032 of 7056

LEGAL DESCRIPTION: T41 R15-E S35 PT OF NWSE				PARCEL NO: 087122				CONTROL NO: 87122	
3	\$2,845.91	0.83312830	\$2,371.01						
				0	\$0.00	STAT	999999	STATE OF WISCONSIN	
				0.00844330	\$20.02	CNTY	19	FLORENCE COUNTY	
				0.00154740	\$3.67	MUNI	19016	TOWN OF TIPLER	
				0.00903590	\$21.42	REG	191855	SCH D OF FLORENCE COUNTY	
				0.000737	\$1.75	VTAE	001300	NORTHEAST WISCONSIN VTAE DISTRICT	
Parcel Total:					\$46.86				

LEGAL DESCRIPTION: T41 R15-E S35 PT OF SENE				PARCEL NO: 087123				CONTROL NO: 87123	
1.5	\$1,423.73	0.83312830	\$1,186.15						
				0	\$0.00	STAT	999999	STATE OF WISCONSIN	
				0.00844330	\$10.02	CNTY	19	FLORENCE COUNTY	
				0.00154740	\$1.84	MUNI	19016	TOWN OF TIPLER	
				0.00903590	\$10.72	REG	191855	SCH D OF FLORENCE COUNTY	
				0.000737	\$0.87	VTAE	001300	NORTHEAST WISCONSIN VTAE DISTRICT	
Parcel Total:					\$23.45				

LEGAL DESCRIPTION: T41 R15-E S35 PT OF SWNE				PARCEL NO: 087124				CONTROL NO: 87124	
1.5	\$1,423.73	0.83312830	\$1,186.15						
				0	\$0.00	STAT	999999	STATE OF WISCONSIN	
				0.00844330	\$10.02	CNTY	19	FLORENCE COUNTY	
				0.00154740	\$1.84	MUNI	19016	TOWN OF TIPLER	
				0.00903590	\$10.72	REG	191855	SCH D OF FLORENCE COUNTY	
				0.000737	\$0.87	VTAE	001300	NORTHEAST WISCONSIN VTAE DISTRICT	
Parcel Total:					\$23.45				



State of Wisconsin / Department of Natural Resources

Tony Evers , Governor

Adam N Payne , Secretary

5/22/2023

Chapter 70.114 - Aids Payment Worksheet For Tax Year 2022(Payment Year 2023) - Payment Due January 31, 2023

2033 of 7056

LEGAL DESCRIPTION: T41 R15-E S35 PT OF NENE	PARCEL NO: 087125	CONTROL NO: 87125
---	-------------------	-------------------

3	\$2,845.91	0.83312830	\$2,371.01				
---	------------	------------	------------	--	--	--	--

0	\$0.00	STAT	999999	STATE OF WISCONSIN
0.00844330	\$20.02	CNTY	19	FLORENCE COUNTY
0.00154740	\$3.67	MUNI	19016	TOWN OF TIPLER
0.00903590	\$21.42	REG	191855	SCH D OF FLORENCE COUNTY
0.000737	\$1.75	VTAE	001300	NORTHEAST WISCONSIN VTAE DISTRICT

Parcel Total:	\$46.86
---------------	---------

LEGAL DESCRIPTION: T41 R15-E S26 PT OF SESE	PARCEL NO: 087126	CONTROL NO: 87126
---	-------------------	-------------------

3	\$2,845.91	0.83312830	\$2,371.01				
---	------------	------------	------------	--	--	--	--

0	\$0.00	STAT	999999	STATE OF WISCONSIN
0.00844330	\$20.02	CNTY	19	FLORENCE COUNTY
0.00154740	\$3.67	MUNI	19016	TOWN OF TIPLER
0.00903590	\$21.42	REG	191855	SCH D OF FLORENCE COUNTY
0.000737	\$1.75	VTAE	001300	NORTHEAST WISCONSIN VTAE DISTRICT

Parcel Total:	\$46.86
---------------	---------

LEGAL DESCRIPTION: T41 R15-E S26 PT GV LT 1	PARCEL NO: 087127	CONTROL NO: 87127
---	-------------------	-------------------

3	\$2,845.91	0.83312830	\$2,371.01				
---	------------	------------	------------	--	--	--	--

0	\$0.00	STAT	999999	STATE OF WISCONSIN
0.00844330	\$20.02	CNTY	19	FLORENCE COUNTY
0.00154740	\$3.67	MUNI	19016	TOWN OF TIPLER
0.00903590	\$21.42	REG	191855	SCH D OF FLORENCE COUNTY
0.000737	\$1.75	VTAE	001300	NORTHEAST WISCONSIN VTAE DISTRICT

Parcel Total:	\$46.86
---------------	---------



State of Wisconsin / Department of Natural Resources

Tony Evers , Governor

Adam N Payne , Secretary

5/22/2023

Chapter 70.114 - Aids Payment Worksheet For Tax Year 2022(Payment Year 2023) - Payment Due January 31, 2023

2034 of 7056

LEGAL DESCRIPTION: T41 R15-E S25 PT OF NWSW	PARCEL NO: 087128	CONTROL NO: 87128
---	-------------------	-------------------

3	\$2,845.91	0.83312830	\$2,371.01	
---	------------	------------	------------	--

0	\$0.00	STAT	999999	STATE OF WISCONSIN
---	--------	------	--------	--------------------

0.00844330	\$20.02	CNTY	19	FLORENCE COUNTY
------------	---------	------	----	-----------------

0.00154740	\$3.67	MUNI	19016	TOWN OF TIPLER
------------	--------	------	-------	----------------

0.00903590	\$21.42	REG	191855	SCH D OF FLORENCE COUNTY
------------	---------	-----	--------	--------------------------

0.000737	\$1.75	VTAE	001300	NORTHEAST WISCONSIN VTAE DISTRICT
----------	--------	------	--------	-----------------------------------

Parcel Total:	\$46.86
---------------	---------

LEGAL DESCRIPTION: T41 R15-E S25 PT GV LT 1	PARCEL NO: 087129	CONTROL NO: 87129
---	-------------------	-------------------

4	\$3,794.55	0.83312830	\$3,161.34	
---	------------	------------	------------	--

0	\$0.00	STAT	999999	STATE OF WISCONSIN
---	--------	------	--------	--------------------

0.00844330	\$26.69	CNTY	19	FLORENCE COUNTY
------------	---------	------	----	-----------------

0.00154740	\$4.89	MUNI	19016	TOWN OF TIPLER
------------	--------	------	-------	----------------

0.00903590	\$28.57	REG	191855	SCH D OF FLORENCE COUNTY
------------	---------	-----	--------	--------------------------

0.000737	\$2.33	VTAE	001300	NORTHEAST WISCONSIN VTAE DISTRICT
----------	--------	------	--------	-----------------------------------

Parcel Total:	\$62.48
---------------	---------

File Number Total:	\$1,963.24
--------------------	------------

Municipality Total:	\$1,963.24
---------------------	------------



State of Wisconsin / Department of Natural Resources

Tony Evers , Governor

Adam N Payne , Secretary

5/22/2023

Chapter 70.114 - Aids Payment Worksheet For Tax Year 2022(Payment Year 2023) - Payment Due January 31, 2023

2035 of 7056

DETAIL FOR TOWN OF ALTO, FOND DU LAC COUNTY

Acres	Est. Adjust. Purch. Price	Level of Assessment	Adjusted Local Value	Net Gen. Tax Rate	Calc. Aid Pay Amount	Type	Code	Taxing Jurisdiction Description
FILE NO: W 1104 *			DATE OF PURCHASE: 05/02/1994			GRANTOR: DENNIS PATROUILLE		
LEGAL DESCRIPTION: T14 R14-E S32 NESE				PARCEL NO: T01-14-14-32-13-001		CONTROL NO: 72394		
40	\$39,066.94	0.90488920	\$35,351.25					
				0	\$0.00	STAT	999999	STATE OF WISCONSIN
				0.00565140	\$199.78	CNTY	20	FOND DU LAC COUNTY
				0.00247680	\$87.56	MUNI	20002	TOWN OF ALTO
				0.007530	\$266.19	REG	206216	SCH D OF WAUPUN
				0.00050080	\$17.70	VTAE	001000	MORAINES PARK VTAE DISTRICT
Parcel Total:					\$571.23			

LEGAL DESCRIPTION: T14 R14-E S32 PT OF SESE				PARCEL NO: T01-14-14-32-16-001		CONTROL NO: 72395		
11.98	\$11,720.08	0.90488920	\$10,605.38					
				0	\$0.00	STAT	999999	STATE OF WISCONSIN
				0.00565140	\$59.94	CNTY	20	FOND DU LAC COUNTY
				0.00247680	\$26.27	MUNI	20002	TOWN OF ALTO
				0.007530	\$79.86	REG	206216	SCH D OF WAUPUN
				0.00050080	\$5.31	VTAE	001000	MORAINES PARK VTAE DISTRICT
Parcel Total:					\$171.38			



State of Wisconsin / Department of Natural Resources

Tony Evers , Governor

Adam N Payne , Secretary

5/22/2023

Chapter 70.114 - Aids Payment Worksheet For Tax Year 2022(Payment Year 2023) - Payment Due January 31, 2023

2036 of 7056

LEGAL DESCRIPTION: T14 R14-E S33 PT OF NWSW PARCEL NO: T01-14-14-33-10-002 CONTROL NO: 72396

30 \$29,300.20 0.90488920 \$26,513.44

0 \$0.00 STAT 999999 STATE OF WISCONSIN

0.00565140 \$149.84 CNTY 20 FOND DU LAC COUNTY

0.00247680 \$65.67 MUNI 20002 TOWN OF ALTO

0.007530 \$199.65 REG 206216 SCH D OF WAUPUN

0.00050080 \$13.28 VTAE 001000 MORAINES PARK VTAE DISTRICT

Parcel Total: \$428.44

LEGAL DESCRIPTION: T14 R14-E S33 PT OF SWSW PARCEL NO: T01-14-14-33-11-002 CONTROL NO: 72397

30 \$29,300.20 0.90488920 \$26,513.44

0 \$0.00 STAT 999999 STATE OF WISCONSIN

0.00565140 \$149.84 CNTY 20 FOND DU LAC COUNTY

0.00247680 \$65.67 MUNI 20002 TOWN OF ALTO

0.007530 \$199.65 REG 206216 SCH D OF WAUPUN

0.00050080 \$13.28 VTAE 001000 MORAINES PARK VTAE DISTRICT

Parcel Total: \$428.44

File Number Total: \$1,599.49



State of Wisconsin / Department of Natural Resources

Tony Evers , Governor

Adam N Payne , Secretary

5/22/2023

Chapter 70.114 - Aids Payment Worksheet For Tax Year 2022(Payment Year 2023) - Payment Due January 31, 2023

2037 of 7056

FILE NO: W 1173 *				DATE OF PURCHASE: 06/14/1995				GRANTOR: LEO F SCALLON			
LEGAL DESCRIPTION: T14 R14-E S32 PT OF SESE				PARCEL NO: T011414-32-16-002-00				CONTROL NO: 74733			
14.27	\$9,190.02	0.90488920	\$8,315.95								
				0	\$0.00	STAT	999999	STATE OF WISCONSIN			
				0.00565140	\$47.00	CNTY	20	FOND DU LAC COUNTY			
				0.00247680	\$20.60	MUNI	20002	TOWN OF ALTO			
				0.007530	\$62.62	REG	206216	SCH D OF WAUPUN			
				0.00050080	\$4.16	VTAE	001000	MORAINES PARK VTAE DISTRICT			
Parcel Total:					\$134.38						

File Number Total:					\$134.38						
--------------------	--	--	--	--	----------	--	--	--	--	--	--

FILE NO: W 1178 *				DATE OF PURCHASE: 06/12/1995				GRANTOR: JAMES J SCALLON			
LEGAL DESCRIPTION: T14 R14-E S32 SWSE				PARCEL NO: T011414-32-15-001-00				CONTROL NO: 74749			
40	\$32,245.70	0.90488920	\$29,178.78								
				0	\$0.00	STAT	999999	STATE OF WISCONSIN			
				0.00565140	\$164.90	CNTY	20	FOND DU LAC COUNTY			
				0.00247680	\$72.27	MUNI	20002	TOWN OF ALTO			
				0.007530	\$219.72	REG	206216	SCH D OF WAUPUN			
				0.00050080	\$14.61	VTAE	001000	MORAINES PARK VTAE DISTRICT			
Parcel Total:					\$471.50						

File Number Total:					\$471.50						
--------------------	--	--	--	--	----------	--	--	--	--	--	--



State of Wisconsin / Department of Natural Resources

Tony Evers , Governor

Adam N Payne , Secretary

5/22/2023

Chapter 70.114 - Aids Payment Worksheet For Tax Year 2022(Payment Year 2023) - Payment Due January 31, 2023

2038 of 7056

FILE NO: W 1190 *				DATE OF PURCHASE: 08/29/1995				GRANTOR: NORWEST BANK N. A.			
LEGAL DESCRIPTION: T14 R14-E S03 PT OF SWSW				PARCEL NO: T011414-03-11-001-00				CONTROL NO: 75420			
24.75	\$31,944.20	0.90488920	\$28,905.96								
				0	\$0.00	STAT	999999	STATE OF WISCONSIN			
				0.00565140	\$163.36	CNTY	20	FOND DU LAC COUNTY			
				0.00247680	\$71.59	MUNI	20002	TOWN OF ALTO			
				0.00596540	\$172.43	REG	204956	SCH D OF ROSENDALE-BRANDON			
				0.00050080	\$14.48	VTAE	001000	MORAINES PARK VTAE DISTRICT			
Parcel Total:					\$421.86						

LEGAL DESCRIPTION: T14 R14-E S03 PT OF SESW				PARCEL NO: T011414-03-12-001-00				CONTROL NO: 75421			
33.25	\$42,854.53	0.90488920	\$38,778.60								
				0	\$0.00	STAT	999999	STATE OF WISCONSIN			
				0.00565140	\$219.15	CNTY	20	FOND DU LAC COUNTY			
				0.00247680	\$96.05	MUNI	20002	TOWN OF ALTO			
				0.00596540	\$231.33	REG	204956	SCH D OF ROSENDALE-BRANDON			
				0.00050080	\$19.42	VTAE	001000	MORAINES PARK VTAE DISTRICT			
Parcel Total:					\$565.95						

File Number Total:					\$987.81						
--------------------	--	--	--	--	----------	--	--	--	--	--	--



State of Wisconsin / Department of Natural Resources

Tony Evers , Governor

Adam N Payne , Secretary

5/22/2023

Chapter 70.114 - Aids Payment Worksheet For Tax Year 2022(Payment Year 2023) - Payment Due January 31, 2023

2039 of 7056

FILE NO: W 1198 *				DATE OF PURCHASE: 09/19/1995				GRANTOR: DWAIN E L VANDE BERG			
LEGAL DESCRIPTION: T14 R14-E S10 NESE				PARCEL NO: T011414-10-13-001-00				CONTROL NO: 75534			
40	\$54,817.68	0.90488920	\$49,603.93								
				0	\$0.00	STAT	999999	STATE OF WISCONSIN			
				0.00565140	\$280.33	CNTY	20	FOND DU LAC COUNTY			
				0.00247680	\$122.86	MUNI	20002	TOWN OF ALTO			
				0.007530	\$373.52	REG	206216	SCH D OF WAUPUN			
				0.00050080	\$24.84	VTAE	001000	MORAIN E PARK VTAE DISTRICT			
Parcel Total:					\$801.55						

LEGAL DESCRIPTION: T14 R14-E S10 PT OF SESE				PARCEL NO: T011414-10-16-001-00				CONTROL NO: 75535			
36.8	\$50,383.90	0.90488920	\$45,591.85								
				0	\$0.00	STAT	999999	STATE OF WISCONSIN			
				0.00565140	\$257.66	CNTY	20	FOND DU LAC COUNTY			
				0.00247680	\$112.92	MUNI	20002	TOWN OF ALTO			
				0.007530	\$343.31	REG	206216	SCH D OF WAUPUN			
				0.00050080	\$22.83	VTAE	001000	MORAIN E PARK VTAE DISTRICT			
Parcel Total:					\$736.72						

File Number Total:					\$1,538.27						
--------------------	--	--	--	--	------------	--	--	--	--	--	--



State of Wisconsin / Department of Natural Resources

Tony Evers , Governor

Adam N Payne , Secretary

5/22/2023

Chapter 70.114 - Aids Payment Worksheet For Tax Year 2022(Payment Year 2023) - Payment Due January 31, 2023

2040 of 7056

FILE NO: W 1209 *				DATE OF PURCHASE: 12/27/1995				GRANTOR: J. C BRUINS			
LEGAL DESCRIPTION: T14 R14-E S15 PT OF NENE				PARCEL NO: T011414-15-01-001-00				CONTROL NO: 76154			
18.97	\$16,525.92	0.90488920	\$14,954.13								
				0	\$0.00	STAT	999999	STATE OF WISCONSIN			
				0.00565140	\$84.51	CNTY	20	FOND DU LAC COUNTY			
				0.00247680	\$37.04	MUNI	20002	TOWN OF ALTO			
				0.007530	\$112.60	REG	206216	SCH D OF WAUPUN			
				0.00050080	\$7.49	VTAE	001000	MORAINES PARK VTAE DISTRICT			
Parcel Total:					\$241.64						

LEGAL DESCRIPTION: T14 R14-E S15 PT OF NWNE				PARCEL NO: T011414-15-02-001-00				CONTROL NO: 76155			
29.34	\$49,577.76	0.90488920	\$44,862.38								
				0	\$0.00	STAT	999999	STATE OF WISCONSIN			
				0.00565140	\$253.53	CNTY	20	FOND DU LAC COUNTY			
				0.00247680	\$111.11	MUNI	20002	TOWN OF ALTO			
				0.007530	\$337.81	REG	206216	SCH D OF WAUPUN			
				0.00050080	\$22.47	VTAE	001000	MORAINES PARK VTAE DISTRICT			
Parcel Total:					\$724.92						

File Number Total:					\$966.56						
--------------------	--	--	--	--	----------	--	--	--	--	--	--



State of Wisconsin / Department of Natural Resources

Tony Evers , Governor

Adam N Payne , Secretary

5/22/2023

Chapter 70.114 - Aids Payment Worksheet For Tax Year 2022(Payment Year 2023) - Payment Due January 31, 2023

2041 of 7056

FILE NO: W 1211 *				DATE OF PURCHASE: 01/17/1996				GRANTOR: CALVIN L BUWALDA ET AL			
LEGAL DESCRIPTION: T14 R14-E S28 PT OF SWSE				PARCEL NO: T011414-28-15-003-00				CONTROL NO: 76417			
24.94	\$11,143.86	0.90488920	\$10,083.96								
				0	\$0.00	STAT	999999	STATE OF WISCONSIN			
				0.00565140	\$56.99	CNTY	20	FOND DU LAC COUNTY			
				0.00247680	\$24.98	MUNI	20002	TOWN OF ALTO			
				0.007530	\$75.93	REG	206216	SCH D OF WAUPUN			
				0.00050080	\$5.05	VTAE	001000	MORAINES PARK VTAE DISTRICT			
Parcel Total:					\$162.95						

LEGAL DESCRIPTION: T14 R14-E S28 PT OF SESE				PARCEL NO: T011414-28-16-002-00				CONTROL NO: 76418			
33.32	\$24,239.92	0.90488920	\$21,934.45								
				0	\$0.00	STAT	999999	STATE OF WISCONSIN			
				0.00565140	\$123.96	CNTY	20	FOND DU LAC COUNTY			
				0.00247680	\$54.33	MUNI	20002	TOWN OF ALTO			
				0.007530	\$165.17	REG	206216	SCH D OF WAUPUN			
				0.00050080	\$10.98	VTAE	001000	MORAINES PARK VTAE DISTRICT			
Parcel Total:					\$354.44						



State of Wisconsin / Department of Natural Resources

Tony Evers , Governor

Adam N Payne , Secretary

5/22/2023

Chapter 70.114 - Aids Payment Worksheet For Tax Year 2022(Payment Year 2023) - Payment Due January 31, 2023

2042 of 7056

LEGAL DESCRIPTION: T14 R14-E S33 PT OF NENE				PARCEL NO: T011414-33-01-001-00				CONTROL NO: 76419	
26.65	\$45,876.90	0.90488920	\$41,513.51						
				0	\$0.00	STAT	999999	STATE OF WISCONSIN	
				0.00565140	\$234.61	CNTY	20	FOND DU LAC COUNTY	
				0.00247680	\$102.82	MUNI	20002	TOWN OF ALTO	
				0.007530	\$312.60	REG	206216	SCH D OF WAUPUN	
				0.00050080	\$20.79	VTAE	001000	MORAINES PARK VTAE DISTRICT	
Parcel Total:					\$670.82				

LEGAL DESCRIPTION: T14 R14-E S33 PT OF NWNE				PARCEL NO: 011414-33-02-002/001				CONTROL NO: 76420	
19	\$27,249.58	0.90488920	\$24,657.85						
				0	\$0.00	STAT	999999	STATE OF WISCONSIN	
				0.00565140	\$139.35	CNTY	20	FOND DU LAC COUNTY	
				0.00247680	\$61.07	MUNI	20002	TOWN OF ALTO	
				0.007530	\$185.67	REG	206216	SCH D OF WAUPUN	
				0.00050080	\$12.35	VTAE	001000	MORAINES PARK VTAE DISTRICT	
Parcel Total:					\$398.44				

LEGAL DESCRIPTION: T14 R14-E S33 PT OF SWNE				PARCEL NO: T011414-33-03-001-00				CONTROL NO: 76421	
39.85	\$70,442.20	0.90488920	\$63,742.38						
				0	\$0.00	STAT	999999	STATE OF WISCONSIN	
				0.00565140	\$360.23	CNTY	20	FOND DU LAC COUNTY	
				0.00247680	\$157.87	MUNI	20002	TOWN OF ALTO	
				0.007530	\$479.98	REG	206216	SCH D OF WAUPUN	
				0.00050080	\$31.92	VTAE	001000	MORAINES PARK VTAE DISTRICT	
Parcel Total:					\$1,030.00				



State of Wisconsin / Department of Natural Resources

Tony Evers , Governor

Adam N Payne , Secretary

5/22/2023

Chapter 70.114 - Aids Payment Worksheet For Tax Year 2022(Payment Year 2023) - Payment Due January 31, 2023

2043 of 7056

LEGAL DESCRIPTION: T14 R14-E S33 PT OF SENE	PARCEL NO: T011414-33-04-001-00	CONTROL NO: 76422
---	---------------------------------	-------------------

34.6	\$66,131.07	0.90488920	\$59,841.29
------	-------------	------------	-------------

0	\$0.00	STAT	999999	STATE OF WISCONSIN
0.00565140	\$338.19	CNTY	20	FOND DU LAC COUNTY
0.00247680	\$148.21	MUNI	20002	TOWN OF ALTO
0.007530	\$450.60	REG	206216	SCH D OF WAUPUN
0.00050080	\$29.97	VTAE	001000	MORAINES PARK VTAE DISTRICT

Parcel Total:	\$966.97
---------------	----------

LEGAL DESCRIPTION: T14 R14-E S33 PT OF NENW	PARCEL NO: T011414-33-05-001-00	CONTROL NO: 76423
---	---------------------------------	-------------------

8.85	\$16,919.14	0.90488920	\$15,309.95
------	-------------	------------	-------------

0	\$0.00	STAT	999999	STATE OF WISCONSIN
0.00565140	\$86.52	CNTY	20	FOND DU LAC COUNTY
0.00247680	\$37.92	MUNI	20002	TOWN OF ALTO
0.007530	\$115.28	REG	206216	SCH D OF WAUPUN
0.00050080	\$7.67	VTAE	001000	MORAINES PARK VTAE DISTRICT

Parcel Total:	\$247.39
---------------	----------

LEGAL DESCRIPTION: T14 R14-E S33 SENW	PARCEL NO: T011414-33-08-001-00	CONTROL NO: 76424
---------------------------------------	---------------------------------	-------------------

40	\$32,374.13	0.90488920	\$29,295.00
----	-------------	------------	-------------

0	\$0.00	STAT	999999	STATE OF WISCONSIN
0.00565140	\$165.56	CNTY	20	FOND DU LAC COUNTY
0.00247680	\$72.56	MUNI	20002	TOWN OF ALTO
0.007530	\$220.59	REG	206216	SCH D OF WAUPUN
0.00050080	\$14.67	VTAE	001000	MORAINES PARK VTAE DISTRICT

Parcel Total:	\$473.38
---------------	----------



State of Wisconsin / Department of Natural Resources

Tony Evers , Governor

Adam N Payne , Secretary

5/22/2023

Chapter 70.114 - Aids Payment Worksheet For Tax Year 2022(Payment Year 2023) - Payment Due January 31, 2023

2044 of 7056

LEGAL DESCRIPTION: T14 R14-E S33 PT OF NESE	PARCEL NO: T011414-33-13-001-00	CONTROL NO: 76425
---	---------------------------------	-------------------

34.5	\$64,260.20	0.90488920	\$58,148.36
------	-------------	------------	-------------

0	\$0.00	STAT	999999	STATE OF WISCONSIN
0.00565140	\$328.62	CNTY	20	FOND DU LAC COUNTY
0.00247680	\$144.02	MUNI	20002	TOWN OF ALTO
0.007530	\$437.86	REG	206216	SCH D OF WAUPUN
0.00050080	\$29.12	VTAE	001000	MORAINES PARK VTAE DISTRICT

Parcel Total:	\$939.62
---------------	----------

LEGAL DESCRIPTION: T14 R14-E S33 PT OF NWSW	PARCEL NO: T011414-33-10-001-00	CONTROL NO: 76426
---	---------------------------------	-------------------

10	\$15,129.62	0.90488920	\$13,690.63
----	-------------	------------	-------------

0	\$0.00	STAT	999999	STATE OF WISCONSIN
0.00565140	\$77.37	CNTY	20	FOND DU LAC COUNTY
0.00247680	\$33.91	MUNI	20002	TOWN OF ALTO
0.007530	\$103.09	REG	206216	SCH D OF WAUPUN
0.00050080	\$6.86	VTAE	001000	MORAINES PARK VTAE DISTRICT

Parcel Total:	\$221.23
---------------	----------

LEGAL DESCRIPTION: T14 R14-E S33 PT OF SWSW	PARCEL NO: T011414-33-11-001-00	CONTROL NO: 76427
---	---------------------------------	-------------------

7.32	\$14,316.20	0.90488920	\$12,954.57
------	-------------	------------	-------------

0	\$0.00	STAT	999999	STATE OF WISCONSIN
0.00565140	\$73.21	CNTY	20	FOND DU LAC COUNTY
0.00247680	\$32.09	MUNI	20002	TOWN OF ALTO
0.007530	\$97.55	REG	206216	SCH D OF WAUPUN
0.00050080	\$6.49	VTAE	001000	MORAINES PARK VTAE DISTRICT

Parcel Total:	\$209.34
---------------	----------



State of Wisconsin / Department of Natural Resources

Tony Evers , Governor

Adam N Payne , Secretary

5/22/2023

Chapter 70.114 - Aids Payment Worksheet For Tax Year 2022(Payment Year 2023) - Payment Due January 31, 2023

2045 of 7056

LEGAL DESCRIPTION: T14 R14-E S33 PT OF SESW				PARCEL NO: T011414-33-12-001-00				CONTROL NO: 76428	
34.93	\$67,757.91	0.90488920	\$61,313.40	0	\$0.00	STAT	999999	STATE OF WISCONSIN	
				0.00565140	\$346.51	CNTY	20	FOND DU LAC COUNTY	
				0.00247680	\$151.86	MUNI	20002	TOWN OF ALTO	
				0.007530	\$461.69	REG	206216	SCH D OF WAUPUN	
				0.00050080	\$30.70	VTAE	001000	MORAINES PARK VTAE DISTRICT	
Parcel Total:					\$990.76				

LEGAL DESCRIPTION: T14 R14-E S33 NESW				PARCEL NO: T011414-33-09-001-00				CONTROL NO: 76429	
40	\$69,872.80	0.90488920	\$63,227.14	0	\$0.00	STAT	999999	STATE OF WISCONSIN	
				0.00565140	\$357.32	CNTY	20	FOND DU LAC COUNTY	
				0.00247680	\$156.60	MUNI	20002	TOWN OF ALTO	
				0.007530	\$476.10	REG	206216	SCH D OF WAUPUN	
				0.00050080	\$31.66	VTAE	001000	MORAINES PARK VTAE DISTRICT	
Parcel Total:					\$1,021.68				

LEGAL DESCRIPTION: T14 R14-E S34 PT OF NWNW				PARCEL NO: T011414-34-06-001-00				CONTROL NO: 76430	
32.3	\$35,790.49	0.90488920	\$32,386.43	0	\$0.00	STAT	999999	STATE OF WISCONSIN	
				0.00565140	\$183.03	CNTY	20	FOND DU LAC COUNTY	
				0.00247680	\$80.21	MUNI	20002	TOWN OF ALTO	
				0.007530	\$243.87	REG	206216	SCH D OF WAUPUN	
				0.00050080	\$16.22	VTAE	001000	MORAINES PARK VTAE DISTRICT	
Parcel Total:					\$523.33				



State of Wisconsin / Department of Natural Resources

Tony Evers , Governor

Adam N Payne , Secretary

5/22/2023

Chapter 70.114 - Aids Payment Worksheet For Tax Year 2022(Payment Year 2023) - Payment Due January 31, 2023

2046 of 7056

LEGAL DESCRIPTION: T14 R14-E S34 PT OF SWNW	PARCEL NO: T011414-34-07-001-00	CONTROL NO: 76431
---	---------------------------------	-------------------

25.6	\$40,426.99	0.90488920	\$36,581.94
------	-------------	------------	-------------

0	\$0.00	STAT	999999	STATE OF WISCONSIN
0.00565140	\$206.74	CNTY	20	FOND DU LAC COUNTY
0.00247680	\$90.60	MUNI	20002	TOWN OF ALTO
0.007530	\$275.46	REG	206216	SCH D OF WAUPUN
0.00050080	\$18.32	VTAE	001000	MORAINES PARK VTAE DISTRICT

Parcel Total:	\$591.12
---------------	----------

File Number Total:	\$8,801.47
--------------------	------------

FILE NO: WM 60138 *	DATE OF PURCHASE: 07/06/2011	GRANTOR: Trayton L. & Elaine J. Gree
---------------------	------------------------------	--------------------------------------

LEGAL DESCRIPTION: T14 R14-E S33 PT OF NWSE	PARCEL NO: T011414331400100	CONTROL NO: 122728
---	-----------------------------	--------------------

2.4	\$668.62	0.90488920	\$605.03
-----	----------	------------	----------

0	\$0.00	STAT	999999	STATE OF WISCONSIN
0.00565140	\$3.42	CNTY	20	FOND DU LAC COUNTY
0.00247680	\$1.50	MUNI	20002	TOWN OF ALTO
0.007530	\$4.56	REG	206216	SCH D OF WAUPUN
0.00050080	\$0.30	VTAE	001000	MORAINES PARK VTAE DISTRICT

Parcel Total:	\$9.78
---------------	--------

File Number Total:	\$9.78
--------------------	--------

Municipality Total:	\$14,509.26
---------------------	-------------



State of Wisconsin / Department of Natural Resources

Tony Evers , Governor

Adam N Payne , Secretary

5/22/2023

Chapter 70.114 - Aids Payment Worksheet For Tax Year 2022(Payment Year 2023) - Payment Due January 31, 2023

2047 of 7056

DETAIL FOR TOWN OF ASHFORD, FOND DU LAC COUNTY

Acres	Est. Adjust. Purch. Price	Level of Assessment	Adjusted Local Value	Net Gen. Tax Rate	Calc. Aid Pay Amount	Type	Code	----- Taxing Jurisdiction ----- Description
FILE NO: P 1794 B			DATE OF PURCHASE: 06/25/2003			GRANTOR: WISCONSIN CENTRAL LTD.		
LEGAL DESCRIPTION: T13 R18-E S02 PT OF NENW				PARCEL NO: 090387		CONTROL NO: 90387		
2.28	\$20,917.23	0.79640474	\$16,658.58					
				0	\$0.00	STAT	999999	STATE OF WISCONSIN
				0.00644080	\$107.30	CNTY	20	FOND DU LAC COUNTY
				0.00189640	\$31.59	MUNI	20004	TOWN OF ASHFORD
				0.00827570	\$137.86	REG	200910	SCH D OF CAMPBELLSPORT
				0.00057060	\$9.51	VTAE	001000	MORAINES PARK VTAE DISTRICT
Parcel Total:					\$286.26			

LEGAL DESCRIPTION: T13 R18-E S02 PT OF NWNE				PARCEL NO: 090388		CONTROL NO: 90388		
1.03	\$9,449.45	0.79640474	\$7,525.59					
				0	\$0.00	STAT	999999	STATE OF WISCONSIN
				0.00644080	\$48.47	CNTY	20	FOND DU LAC COUNTY
				0.00189640	\$14.27	MUNI	20004	TOWN OF ASHFORD
				0.00827570	\$62.28	REG	200910	SCH D OF CAMPBELLSPORT
				0.00057060	\$4.29	VTAE	001000	MORAINES PARK VTAE DISTRICT
Parcel Total:					\$129.31			



State of Wisconsin / Department of Natural Resources

Tony Evers , Governor

Adam N Payne , Secretary

5/22/2023

Chapter 70.114 - Aids Payment Worksheet For Tax Year 2022(Payment Year 2023) - Payment Due January 31, 2023

2048 of 7056

LEGAL DESCRIPTION: T13 R18-E S02 PT OF SWNE				PARCEL NO: 090389				CONTROL NO: 90389			
3.17	\$29,082.29	0.79640474	\$23,161.27								
				0	\$0.00	STAT	999999	STATE OF WISCONSIN			
				0.00644080	\$149.18	CNTY	20	FOND DU LAC COUNTY			
				0.00189640	\$43.92	MUNI	20004	TOWN OF ASHFORD			
				0.00827570	\$191.68	REG	200910	SCH D OF CAMPBELLSPORT			
				0.00057060	\$13.22	VTAE	001000	MORAINES PARK VTAE DISTRICT			
				Parcel Total:	\$398.00						

LEGAL DESCRIPTION: T13 R18-E S02 PT OF NWSE				PARCEL NO: 090390				CONTROL NO: 90390			
3.21	\$29,449.26	0.79640474	\$23,453.53								
				0	\$0.00	STAT	999999	STATE OF WISCONSIN			
				0.00644080	\$151.06	CNTY	20	FOND DU LAC COUNTY			
				0.00189640	\$44.48	MUNI	20004	TOWN OF ASHFORD			
				0.00827570	\$194.09	REG	200910	SCH D OF CAMPBELLSPORT			
				0.00057060	\$13.38	VTAE	001000	MORAINES PARK VTAE DISTRICT			
				Parcel Total:	\$403.01						

LEGAL DESCRIPTION: T13 R18-E S02 PT OF SWSE				PARCEL NO: 090391				CONTROL NO: 90391			
3.84	\$35,229.02	0.79640474	\$28,056.56								
				0	\$0.00	STAT	999999	STATE OF WISCONSIN			
				0.00644080	\$180.71	CNTY	20	FOND DU LAC COUNTY			
				0.00189640	\$53.21	MUNI	20004	TOWN OF ASHFORD			
				0.00827570	\$232.19	REG	200910	SCH D OF CAMPBELLSPORT			
				0.00057060	\$16.01	VTAE	001000	MORAINES PARK VTAE DISTRICT			
				Parcel Total:	\$482.12						



State of Wisconsin / Department of Natural Resources

Tony Evers , Governor

Adam N Payne , Secretary

5/22/2023

Chapter 70.114 - Aids Payment Worksheet For Tax Year 2022(Payment Year 2023) - Payment Due January 31, 2023

2049 of 7056

LEGAL DESCRIPTION: T13 R18-E S11 PT OF NWNE	PARCEL NO: 090392	CONTROL NO: 90392
---	-------------------	-------------------

3.12	\$28,623.59	0.79640474	\$22,795.96
------	-------------	------------	-------------

0	\$0.00	STAT	999999	STATE OF WISCONSIN
0.00644080	\$146.82	CNTY	20	FOND DU LAC COUNTY
0.00189640	\$43.23	MUNI	20004	TOWN OF ASHFORD
0.00827570	\$188.65	REG	200910	SCH D OF CAMPBELLSPORT
0.00057060	\$13.01	VTAE	001000	MORAINES PARK VTAE DISTRICT

Parcel Total:	\$391.71
---------------	----------

LEGAL DESCRIPTION: T13 R18-E S11 PT OF SWNE	PARCEL NO: 090393	CONTROL NO: 90393
---	-------------------	-------------------

2.33	\$21,375.95	0.79640474	\$17,023.90
------	-------------	------------	-------------

0	\$0.00	STAT	999999	STATE OF WISCONSIN
0.00644080	\$109.65	CNTY	20	FOND DU LAC COUNTY
0.00189640	\$32.28	MUNI	20004	TOWN OF ASHFORD
0.00827570	\$140.88	REG	200910	SCH D OF CAMPBELLSPORT
0.00057060	\$9.71	VTAE	001000	MORAINES PARK VTAE DISTRICT

Parcel Total:	\$292.52
---------------	----------

LEGAL DESCRIPTION: T13 R18-E S11 PT OF SENE	PARCEL NO: 090394	CONTROL NO: 90394
---	-------------------	-------------------

1.74	\$15,963.16	0.79640474	\$12,713.13
------	-------------	------------	-------------

0	\$0.00	STAT	999999	STATE OF WISCONSIN
0.00644080	\$81.88	CNTY	20	FOND DU LAC COUNTY
0.00189640	\$24.11	MUNI	20004	TOWN OF ASHFORD
0.00827570	\$105.21	REG	200910	SCH D OF CAMPBELLSPORT
0.00057060	\$7.25	VTAE	001000	MORAINES PARK VTAE DISTRICT

Parcel Total:	\$218.45
---------------	----------



State of Wisconsin / Department of Natural Resources

Tony Evers , Governor

Adam N Payne , Secretary

5/22/2023

Chapter 70.114 - Aids Payment Worksheet For Tax Year 2022(Payment Year 2023) - Payment Due January 31, 2023

2050 of 7056

LEGAL DESCRIPTION: T13 R18-E S11 PT OF NESE				PARCEL NO: 090395	CONTROL NO: 90395			
2.36	\$21,651.17	0.79640474	\$17,243.10					
				0	\$0.00	STAT	999999	STATE OF WISCONSIN
				0.00644080	\$111.06	CNTY	20	FOND DU LAC COUNTY
				0.00189640	\$32.70	MUNI	20004	TOWN OF ASHFORD
				0.00827570	\$142.70	REG	200910	SCH D OF CAMPBELLSPORT
				0.00057060	\$9.84	VTAE	001000	MORAINES PARK VTAE DISTRICT
Parcel Total:					\$296.30			

LEGAL DESCRIPTION: T13 R18-E S12 PT OF NWSW				PARCEL NO: 090396	CONTROL NO: 90396			
2.28	\$20,917.23	0.79640474	\$16,658.58					
				0	\$0.00	STAT	999999	STATE OF WISCONSIN
				0.00644080	\$107.30	CNTY	20	FOND DU LAC COUNTY
				0.00189640	\$31.59	MUNI	20004	TOWN OF ASHFORD
				0.00827570	\$137.86	REG	200910	SCH D OF CAMPBELLSPORT
				0.00057060	\$9.51	VTAE	001000	MORAINES PARK VTAE DISTRICT
Parcel Total:					\$286.26			

LEGAL DESCRIPTION: T13 R18-E S12 PT OF SWSW				PARCEL NO: 090397	CONTROL NO: 90397			
1.77	\$16,238.38	0.79640474	\$12,932.33					
				0	\$0.00	STAT	999999	STATE OF WISCONSIN
				0.00644080	\$83.29	CNTY	20	FOND DU LAC COUNTY
				0.00189640	\$24.52	MUNI	20004	TOWN OF ASHFORD
				0.00827570	\$107.02	REG	200910	SCH D OF CAMPBELLSPORT
				0.00057060	\$7.38	VTAE	001000	MORAINES PARK VTAE DISTRICT
Parcel Total:					\$222.21			



State of Wisconsin / Department of Natural Resources

Tony Evers , Governor

Adam N Payne , Secretary

5/22/2023

Chapter 70.114 - Aids Payment Worksheet For Tax Year 2022(Payment Year 2023) - Payment Due January 31, 2023

2051 of 7056

LEGAL DESCRIPTION: T13 R18-E S12 PT OF SESW				PARCEL NO: 090398				CONTROL NO: 90398			
2.79	\$25,596.10	0.79640474	\$20,384.85								
				0	\$0.00	STAT	999999	STATE OF WISCONSIN			
				0.00644080	\$131.30	CNTY	20	FOND DU LAC COUNTY			
				0.00189640	\$38.66	MUNI	20004	TOWN OF ASHFORD			
				0.00827570	\$168.70	REG	200910	SCH D OF CAMPBELLSPORT			
				0.00057060	\$11.63	VTAE	001000	MORAINES PARK VTAE DISTRICT			
Parcel Total:					\$350.29						

LEGAL DESCRIPTION: T13 R18-E S13 PT OF NESE				PARCEL NO: 090403				CONTROL NO: 90403			
3.1	\$28,440.10	0.79640474	\$22,649.83								
				0	\$0.00	STAT	999999	STATE OF WISCONSIN			
				0.00644080	\$145.88	CNTY	20	FOND DU LAC COUNTY			
				0.00189640	\$42.95	MUNI	20004	TOWN OF ASHFORD			
				0.00827570	\$187.44	REG	200910	SCH D OF CAMPBELLSPORT			
				0.00057060	\$12.92	VTAE	001000	MORAINES PARK VTAE DISTRICT			
Parcel Total:					\$389.19						

LEGAL DESCRIPTION: T13 R18-E S13 PT OF SESE				PARCEL NO: 090404				CONTROL NO: 90404			
3.36	\$30,825.40	0.79640474	\$24,549.49								
				0	\$0.00	STAT	999999	STATE OF WISCONSIN			
				0.00644080	\$158.12	CNTY	20	FOND DU LAC COUNTY			
				0.00189640	\$46.56	MUNI	20004	TOWN OF ASHFORD			
				0.00827570	\$203.16	REG	200910	SCH D OF CAMPBELLSPORT			
				0.00057060	\$14.01	VTAE	001000	MORAINES PARK VTAE DISTRICT			
Parcel Total:					\$421.85						



State of Wisconsin / Department of Natural Resources

Tony Evers , Governor

Adam N Payne , Secretary

5/22/2023

Chapter 70.114 - Aids Payment Worksheet For Tax Year 2022(Payment Year 2023) - Payment Due January 31, 2023

2052 of 7056

LEGAL DESCRIPTION: T13 R18-E S24 PT OF NENE	PARCEL NO: 090405	CONTROL NO: 90405
---	-------------------	-------------------

3.06	\$28,073.13	0.79640474	\$22,357.58	
------	-------------	------------	-------------	--

0	\$0.00	STAT	999999	STATE OF WISCONSIN
0.00644080	\$144.00	CNTY	20	FOND DU LAC COUNTY
0.00189640	\$42.40	MUNI	20004	TOWN OF ASHFORD
0.00827570	\$185.02	REG	200910	SCH D OF CAMPBELLSPORT
0.00057060	\$12.76	VTAE	001000	MORAINES PARK VTAE DISTRICT

Parcel Total:	\$384.18
---------------	----------

LEGAL DESCRIPTION: T13 R18-E S24 PT OF SENE	PARCEL NO: 090406	CONTROL NO: 90406
---	-------------------	-------------------

2.71	\$24,862.15	0.79640474	\$19,800.34	
------	-------------	------------	-------------	--

0	\$0.00	STAT	999999	STATE OF WISCONSIN
0.00644080	\$127.53	CNTY	20	FOND DU LAC COUNTY
0.00189640	\$37.55	MUNI	20004	TOWN OF ASHFORD
0.00827570	\$163.86	REG	200910	SCH D OF CAMPBELLSPORT
0.00057060	\$11.30	VTAE	001000	MORAINES PARK VTAE DISTRICT

Parcel Total:	\$340.24
---------------	----------

LEGAL DESCRIPTION: T13 R18-E S24 PT OF NESE	PARCEL NO: 090407	CONTROL NO: 90407
---	-------------------	-------------------

0.18	\$1,651.35	0.79640474	\$1,315.14	
------	------------	------------	------------	--

0	\$0.00	STAT	999999	STATE OF WISCONSIN
0.00644080	\$8.47	CNTY	20	FOND DU LAC COUNTY
0.00189640	\$2.49	MUNI	20004	TOWN OF ASHFORD
0.00827570	\$10.88	REG	200910	SCH D OF CAMPBELLSPORT
0.00057060	\$0.75	VTAE	001000	MORAINES PARK VTAE DISTRICT

Parcel Total:	\$22.59
---------------	---------



State of Wisconsin / Department of Natural Resources

Tony Evers , Governor

Adam N Payne , Secretary

5/22/2023

Chapter 70.114 - Aids Payment Worksheet For Tax Year 2022(Payment Year 2023) - Payment Due
January 31, 2023

2053 of 7056

File Number Total: \$5,314.49

Municipality Total: \$5,314.49



State of Wisconsin / Department of Natural Resources

Tony Evers , Governor

Adam N Payne , Secretary

5/22/2023

Chapter 70.114 - Aids Payment Worksheet For Tax Year 2022(Payment Year 2023) - Payment Due January 31, 2023

2054 of 7056

DETAIL FOR TOWN OF AUBURN, FOND DU LAC COUNTY

Acres	Est. Adjust. Purch. Price	Level of Assessment	Adjusted Local Value	Net Gen. Tax Rate	Calc. Aid Pay Amount	Type	Code	Taxing Jurisdiction Description
FILE NO: P 1794 B			DATE OF PURCHASE: 06/25/2003			GRANTOR: WISCONSIN CENTRAL LTD.		
LEGAL DESCRIPTION: T13 R19-E S19 PT OF SWNW				PARCEL NO: 090408		CONTROL NO: 90408		
0.31	\$2,673.13	0.67671138	\$1,808.94					
				0	\$0.00	STAT	999999	STATE OF WISCONSIN
				0.00746970	\$13.51	CNTY	20	FOND DU LAC COUNTY
				0.00161310	\$2.92	MUNI	20006	TOWN OF AUBURN
				0.00959750	\$17.36	REG	200910	SCH D OF CAMPBELLSPORT
				0.00066190	\$1.20	VTAE	001000	MORAINES PARK VTAE DISTRICT
Parcel Total:					\$34.99			

LEGAL DESCRIPTION: T13 R19-E S19 PT OF NWSW				PARCEL NO: 090409		CONTROL NO: 90409		
3.12	\$26,903.75	0.67671138	\$18,206.08					
				0	\$0.00	STAT	999999	STATE OF WISCONSIN
				0.00746970	\$135.99	CNTY	20	FOND DU LAC COUNTY
				0.00161310	\$29.37	MUNI	20006	TOWN OF AUBURN
				0.00959750	\$174.73	REG	200910	SCH D OF CAMPBELLSPORT
				0.00066190	\$12.05	VTAE	001000	MORAINES PARK VTAE DISTRICT
Parcel Total:					\$352.14			



State of Wisconsin / Department of Natural Resources

Tony Evers , Governor

Adam N Payne , Secretary

5/22/2023

Chapter 70.114 - Aids Payment Worksheet For Tax Year 2022(Payment Year 2023) - Payment Due January 31, 2023

2055 of 7056

LEGAL DESCRIPTION: T13 R19-E S19 PT OF SWSW	PARCEL NO: 090410	CONTROL NO: 90410
---	-------------------	-------------------

3.34	\$28,800.81	0.67671138	\$19,489.83	
------	-------------	------------	-------------	--

0	\$0.00	STAT	999999	STATE OF WISCONSIN
0.00746970	\$145.58	CNTY	20	FOND DU LAC COUNTY
0.00161310	\$31.44	MUNI	20006	TOWN OF AUBURN
0.00959750	\$187.05	REG	200910	SCH D OF CAMPBELLSPORT
0.00066190	\$12.90	VTAE	001000	MORAINES PARK VTAE DISTRICT

Parcel Total:	\$376.97
---------------	----------

LEGAL DESCRIPTION: T13 R19-E S30 PT OF NWNW	PARCEL NO: 090411	CONTROL NO: 90411
---	-------------------	-------------------

1.69	\$14,572.86	0.67671138	\$9,861.62	
------	-------------	------------	------------	--

0	\$0.00	STAT	999999	STATE OF WISCONSIN
0.00746970	\$73.66	CNTY	20	FOND DU LAC COUNTY
0.00161310	\$15.91	MUNI	20006	TOWN OF AUBURN
0.00959750	\$94.65	REG	200910	SCH D OF CAMPBELLSPORT
0.00066190	\$6.53	VTAE	001000	MORAINES PARK VTAE DISTRICT

Parcel Total:	\$190.75
---------------	----------

LEGAL DESCRIPTION: T13 R19-E S30 PT OF NENW	PARCEL NO: 090412	CONTROL NO: 90412
---	-------------------	-------------------

2	\$17,245.99	0.67671138	\$11,670.56	
---	-------------	------------	-------------	--

0	\$0.00	STAT	999999	STATE OF WISCONSIN
0.00746970	\$87.18	CNTY	20	FOND DU LAC COUNTY
0.00161310	\$18.83	MUNI	20006	TOWN OF AUBURN
0.00959750	\$112.01	REG	200910	SCH D OF CAMPBELLSPORT
0.00066190	\$7.72	VTAE	001000	MORAINES PARK VTAE DISTRICT

Parcel Total:	\$225.74
---------------	----------



State of Wisconsin / Department of Natural Resources

Tony Evers , Governor

Adam N Payne , Secretary

5/22/2023

Chapter 70.114 - Aids Payment Worksheet For Tax Year 2022(Payment Year 2023) - Payment Due January 31, 2023

2056 of 7056

LEGAL DESCRIPTION: T13 R19-E S30 PT OF SENW				PARCEL NO: 090413				CONTROL NO: 90413	
3.56	\$30,697.86	0.67671138	\$20,773.59						
				0	\$0.00	STAT	999999	STATE OF WISCONSIN	
				0.00746970	\$155.17	CNTY	20	FOND DU LAC COUNTY	
				0.00161310	\$33.51	MUNI	20006	TOWN OF AUBURN	
				0.00959750	\$199.37	REG	200910	SCH D OF CAMPBELLSPORT	
				0.00066190	\$13.75	VTAE	001000	MORAINE PARK VTAE DISTRICT	
Parcel Total:					\$401.80				

LEGAL DESCRIPTION: T13 R19-E S30 PT OF SWNE				PARCEL NO: 090414				CONTROL NO: 90414	
0.24	\$2,069.51	0.67671138	\$1,400.46						
				0	\$0.00	STAT	999999	STATE OF WISCONSIN	
				0.00746970	\$10.46	CNTY	20	FOND DU LAC COUNTY	
				0.00161310	\$2.26	MUNI	20006	TOWN OF AUBURN	
				0.00959750	\$13.44	REG	200910	SCH D OF CAMPBELLSPORT	
				0.00066190	\$0.93	VTAE	001000	MORAINE PARK VTAE DISTRICT	
Parcel Total:					\$27.09				

LEGAL DESCRIPTION: T13 R19-E S30 PT OF NWSE				PARCEL NO: 090415				CONTROL NO: 90415	
4.09	\$35,268.06	0.67671138	\$23,866.30						
				0	\$0.00	STAT	999999	STATE OF WISCONSIN	
				0.00746970	\$178.27	CNTY	20	FOND DU LAC COUNTY	
				0.00161310	\$38.50	MUNI	20006	TOWN OF AUBURN	
				0.00959750	\$229.06	REG	200910	SCH D OF CAMPBELLSPORT	
				0.00066190	\$15.80	VTAE	001000	MORAINE PARK VTAE DISTRICT	
Parcel Total:					\$461.63				



State of Wisconsin / Department of Natural Resources

Tony Evers , Governor

Adam N Payne , Secretary

5/22/2023

Chapter 70.114 - Aids Payment Worksheet For Tax Year 2022(Payment Year 2023) - Payment Due January 31, 2023

2057 of 7056

LEGAL DESCRIPTION: T13 R19-E S30 PT OF SWSE				PARCEL NO: 090416				CONTROL NO: 90416			
0.78	\$6,725.94	0.67671138	\$4,551.52								
				0	\$0.00	STAT	999999	STATE OF WISCONSIN			
				0.00746970	\$34.00	CNTY	20	FOND DU LAC COUNTY			
				0.00161310	\$7.34	MUNI	20006	TOWN OF AUBURN			
				0.00959750	\$43.68	REG	200910	SCH D OF CAMPBELLSPORT			
				0.00066190	\$3.01	VTAE	001000	MORAINES PARK VTAE DISTRICT			
Parcel Total:					\$88.03						

LEGAL DESCRIPTION: T13 R19-E S30 PT OF SESE				PARCEL NO: 090417				CONTROL NO: 90417			
2.55	\$21,988.63	0.67671138	\$14,879.96								
				0	\$0.00	STAT	999999	STATE OF WISCONSIN			
				0.00746970	\$111.15	CNTY	20	FOND DU LAC COUNTY			
				0.00161310	\$24.00	MUNI	20006	TOWN OF AUBURN			
				0.00959750	\$142.81	REG	200910	SCH D OF CAMPBELLSPORT			
				0.00066190	\$9.85	VTAE	001000	MORAINES PARK VTAE DISTRICT			
Parcel Total:					\$287.81						

LEGAL DESCRIPTION: T13 R19-E S31 PT OF NENE				PARCEL NO: 090418				CONTROL NO: 90418			
2.64	\$22,764.71	0.67671138	\$15,405.14								
				0	\$0.00	STAT	999999	STATE OF WISCONSIN			
				0.00746970	\$115.07	CNTY	20	FOND DU LAC COUNTY			
				0.00161310	\$24.85	MUNI	20006	TOWN OF AUBURN			
				0.00959750	\$147.85	REG	200910	SCH D OF CAMPBELLSPORT			
				0.00066190	\$10.20	VTAE	001000	MORAINES PARK VTAE DISTRICT			
Parcel Total:					\$297.97						



State of Wisconsin / Department of Natural Resources

Tony Evers , Governor

Adam N Payne , Secretary

5/22/2023

Chapter 70.114 - Aids Payment Worksheet For Tax Year 2022(Payment Year 2023) - Payment Due January 31, 2023

2058 of 7056

LEGAL DESCRIPTION: T13 R19-E S32 PT OF NWNW PARCEL NO: 090419 CONTROL NO: 90419

1.01 \$8,709.23 0.67671138 \$5,893.63

0	\$0.00	STAT	999999	STATE OF WISCONSIN
0.00746970	\$44.02	CNTY	20	FOND DU LAC COUNTY
0.00161310	\$9.51	MUNI	20006	TOWN OF AUBURN
0.00959750	\$56.56	REG	200910	SCH D OF CAMPBELLSPORT
0.00066190	\$3.90	VTAE	001000	MORAINES PARK VTAE DISTRICT

Parcel Total: \$113.99

LEGAL DESCRIPTION: T13 R19-E S32 PT OF SWNW PARCEL NO: 090420 CONTROL NO: 90420

3.81 \$32,853.62 0.67671138 \$22,232.42

0	\$0.00	STAT	999999	STATE OF WISCONSIN
0.00746970	\$166.07	CNTY	20	FOND DU LAC COUNTY
0.00161310	\$35.86	MUNI	20006	TOWN OF AUBURN
0.00959750	\$213.38	REG	200910	SCH D OF CAMPBELLSPORT
0.00066190	\$14.71	VTAE	001000	MORAINES PARK VTAE DISTRICT

Parcel Total: \$430.02

LEGAL DESCRIPTION: T13 R19-E S32 PT OF NWSW PARCEL NO: 090421 CONTROL NO: 90421

0.3 \$2,586.90 0.67671138 \$1,750.58

0	\$0.00	STAT	999999	STATE OF WISCONSIN
0.00746970	\$13.08	CNTY	20	FOND DU LAC COUNTY
0.00161310	\$2.82	MUNI	20006	TOWN OF AUBURN
0.00959750	\$16.80	REG	200910	SCH D OF CAMPBELLSPORT
0.00066190	\$1.16	VTAE	001000	MORAINES PARK VTAE DISTRICT

Parcel Total: \$33.86



State of Wisconsin / Department of Natural Resources

Tony Evers , Governor

Adam N Payne , Secretary

5/22/2023

Chapter 70.114 - Aids Payment Worksheet For Tax Year 2022(Payment Year 2023) - Payment Due January 31, 2023

2059 of 7056

LEGAL DESCRIPTION: T13 R19-E S32 PT OF NESW	PARCEL NO: 090422	CONTROL NO: 90422
---	-------------------	-------------------

3.84	\$33,112.30	0.67671138	\$22,407.47	
------	-------------	------------	-------------	--

0	\$0.00	STAT	999999	STATE OF WISCONSIN
0.00746970	\$167.38	CNTY	20	FOND DU LAC COUNTY
0.00161310	\$36.15	MUNI	20006	TOWN OF AUBURN
0.00959750	\$215.06	REG	200910	SCH D OF CAMPBELLSPORT
0.00066190	\$14.83	VTAE	001000	MORaine PARK VTAE DISTRICT

Parcel Total:	\$433.42
---------------	----------

LEGAL DESCRIPTION: T13 R19-E S32 PT OF NWSE	PARCEL NO: 090423	CONTROL NO: 90423
---	-------------------	-------------------

0.3	\$2,586.90	0.67671138	\$1,750.58	
-----	------------	------------	------------	--

0	\$0.00	STAT	999999	STATE OF WISCONSIN
0.00746970	\$13.08	CNTY	20	FOND DU LAC COUNTY
0.00161310	\$2.82	MUNI	20006	TOWN OF AUBURN
0.00959750	\$16.80	REG	200910	SCH D OF CAMPBELLSPORT
0.00066190	\$1.16	VTAE	001000	MORaine PARK VTAE DISTRICT

Parcel Total:	\$33.86
---------------	---------

LEGAL DESCRIPTION: T13 R19-E S32 PT OF SWSE	PARCEL NO: 090424	CONTROL NO: 90424
---	-------------------	-------------------

3.97	\$34,233.29	0.67671138	\$23,166.06	
------	-------------	------------	-------------	--

0	\$0.00	STAT	999999	STATE OF WISCONSIN
0.00746970	\$173.04	CNTY	20	FOND DU LAC COUNTY
0.00161310	\$37.37	MUNI	20006	TOWN OF AUBURN
0.00959750	\$222.34	REG	200910	SCH D OF CAMPBELLSPORT
0.00066190	\$15.33	VTAE	001000	MORaine PARK VTAE DISTRICT

Parcel Total:	\$448.08
---------------	----------



State of Wisconsin / Department of Natural Resources

Tony Evers , Governor

Adam N Payne , Secretary

5/22/2023

Chapter 70.114 - Aids Payment Worksheet For Tax Year 2022(Payment Year 2023) - Payment Due January 31, 2023

2060 of 7056

LEGAL DESCRIPTION: T13 R19-E S32 PT OF SENW				PARCEL NO: 095070				CONTROL NO: 95070	
0.01	\$72.48	0.67671138	\$49.05						
				0	\$0.00	STAT	999999	STATE OF WISCONSIN	
				0.00746970	\$0.37	CNTY	20	FOND DU LAC COUNTY	
				0.00161310	\$0.08	MUNI	20006	TOWN OF AUBURN	
				0.00959750	\$0.47	REG	200910	SCH D OF CAMPBELLSPORT	
				0.00066190	\$0.03	VTAE	001000	MORAINE PARK VTAE DISTRICT	
Parcel Total:					\$0.95				

LEGAL DESCRIPTION: T13 R19-E S32 PT OF SESW				PARCEL NO: 095071				CONTROL NO: 95071	
0.01	\$72.48	0.67671138	\$49.05						
				0	\$0.00	STAT	999999	STATE OF WISCONSIN	
				0.00746970	\$0.37	CNTY	20	FOND DU LAC COUNTY	
				0.00161310	\$0.08	MUNI	20006	TOWN OF AUBURN	
				0.00959750	\$0.47	REG	200910	SCH D OF CAMPBELLSPORT	
				0.00066190	\$0.03	VTAE	001000	MORAINE PARK VTAE DISTRICT	
Parcel Total:					\$0.95				

LEGAL DESCRIPTION: T13 R19-E S30 PT OF NESW				PARCEL NO: 095072				CONTROL NO: 95072	
0.01	\$72.48	0.67671138	\$49.05						
				0	\$0.00	STAT	999999	STATE OF WISCONSIN	
				0.00746970	\$0.37	CNTY	20	FOND DU LAC COUNTY	
				0.00161310	\$0.08	MUNI	20006	TOWN OF AUBURN	
				0.00959750	\$0.47	REG	200910	SCH D OF CAMPBELLSPORT	
				0.00066190	\$0.03	VTAE	001000	MORAINE PARK VTAE DISTRICT	
Parcel Total:					\$0.95				



State of Wisconsin / Department of Natural Resources

Tony Evers , Governor

Adam N Payne , Secretary

5/22/2023

Chapter 70.114 - Aids Payment Worksheet For Tax Year 2022(Payment Year 2023) - Payment Due January 31, 2023

2061 of 7056

File Number Total: \$4,241.00

FILE NO: SF 107 * DATE OF PURCHASE: 05/25/1995 GRANTOR: KENNETH J KETTER

LEGAL DESCRIPTION: T13 R19-E S10 SWNE PARCEL NO: T031319-10-03-001-00 CONTROL NO: 74722

40 \$116,272.64 0.67671138 \$78,683.02

0 \$0.00 STAT 999999 STATE OF WISCONSIN

0.00746970 \$587.74 CNTY 20 FOND DU LAC COUNTY

0.00161310 \$126.92 MUNI 20006 TOWN OF AUBURN

0.00959750 \$755.16 REG 200910 SCH D OF CAMPBELLSPORT

0.00066190 \$52.08 VTAE 001000 MORAINES PARK VTAE DISTRICT

Parcel Total: \$1,521.90

LEGAL DESCRIPTION: T13 R19-E S10 PT OF SENE PARCEL NO: T031319-10-04-003-00 CONTROL NO: 74723

22 \$48,361.19 0.67671138 \$32,726.56

0 \$0.00 STAT 999999 STATE OF WISCONSIN

0.00746970 \$244.46 CNTY 20 FOND DU LAC COUNTY

0.00161310 \$52.79 MUNI 20006 TOWN OF AUBURN

0.00959750 \$314.09 REG 200910 SCH D OF CAMPBELLSPORT

0.00066190 \$21.66 VTAE 001000 MORAINES PARK VTAE DISTRICT

Parcel Total: \$633.00

File Number Total: \$2,154.90

Municipality Total: \$6,395.90



State of Wisconsin / Department of Natural Resources

Tony Evers , Governor

Adam N Payne , Secretary

5/22/2023

Chapter 70.114 - Aids Payment Worksheet For Tax Year 2022(Payment Year 2023) - Payment Due January 31, 2023

2062 of 7056

DETAIL FOR TOWN OF EDEN, FOND DU LAC COUNTY

Acres	Est. Adjust. Purch. Price	Level of Assessment	Adjusted Local Value	Net Gen. Tax Rate	Calc. Aid Pay Amount	----- Taxing Jurisdiction -----		
						Type	Code	Description
FILE NO: P 1794 B		DATE OF PURCHASE: 06/25/2003			GRANTOR: WISCONSIN CENTRAL LTD.			
LEGAL DESCRIPTION: T14 R18-E S16 PT OF NWNW				PARCEL NO: 090361		CONTROL NO: 90361		
2.87	\$21,334.91	0.85035059	\$18,142.15					
				0	\$0.00	STAT	999999	STATE OF WISCONSIN
				0.00603170	\$109.43	CNTY	20	FOND DU LAC COUNTY
				0.00168930	\$30.65	MUNI	20012	TOWN OF EDEN
				0.00775230	\$140.64	REG	200910	SCH D OF CAMPBELLSPORT
				0.00053450	\$9.70	VTAE	001000	MORAINES PARK VTAE DISTRICT
Parcel Total:					\$290.42			

LEGAL DESCRIPTION: T14 R18-E S16 PT OF NENW				PARCEL NO: 090362		CONTROL NO: 90362		
1.56	\$11,596.68	0.85035059	\$9,861.24					
				0	\$0.00	STAT	999999	STATE OF WISCONSIN
				0.00603170	\$59.48	CNTY	20	FOND DU LAC COUNTY
				0.00168930	\$16.66	MUNI	20012	TOWN OF EDEN
				0.00775230	\$76.45	REG	200910	SCH D OF CAMPBELLSPORT
				0.00053450	\$5.27	VTAE	001000	MORAINES PARK VTAE DISTRICT
Parcel Total:					\$157.86			



State of Wisconsin / Department of Natural Resources

Tony Evers , Governor

Adam N Payne , Secretary

5/22/2023

Chapter 70.114 - Aids Payment Worksheet For Tax Year 2022(Payment Year 2023) - Payment Due January 31, 2023

2063 of 7056

LEGAL DESCRIPTION: T14 R18-E S16 PT OF SENW				PARCEL NO: 090363				CONTROL NO: 90363			
2.82	\$20,963.24	0.85035059	\$17,826.10								
				0	\$0.00	STAT	999999	STATE OF WISCONSIN			
				0.00603170	\$107.52	CNTY	20	FOND DU LAC COUNTY			
				0.00168930	\$30.11	MUNI	20012	TOWN OF EDEN			
				0.00775230	\$138.19	REG	200910	SCH D OF CAMPBELLSPORT			
				0.00053450	\$9.53	VTAE	001000	MORAINES PARK VTAE DISTRICT			
Parcel Total:					\$285.35						

LEGAL DESCRIPTION: T14 R18-E S16 PT OF SWNE				PARCEL NO: 090364				CONTROL NO: 90364			
1.49	\$11,076.32	0.85035059	\$9,418.76								
				0	\$0.00	STAT	999999	STATE OF WISCONSIN			
				0.00603170	\$56.81	CNTY	20	FOND DU LAC COUNTY			
				0.00168930	\$15.91	MUNI	20012	TOWN OF EDEN			
				0.00775230	\$73.02	REG	200910	SCH D OF CAMPBELLSPORT			
				0.00053450	\$5.03	VTAE	001000	MORAINES PARK VTAE DISTRICT			
Parcel Total:					\$150.77						

LEGAL DESCRIPTION: T14 R18-E S16 PT OF NWSE				PARCEL NO: 090365				CONTROL NO: 90365			
2.97	\$22,078.29	0.85035059	\$18,774.29								
				0	\$0.00	STAT	999999	STATE OF WISCONSIN			
				0.00603170	\$113.24	CNTY	20	FOND DU LAC COUNTY			
				0.00168930	\$31.72	MUNI	20012	TOWN OF EDEN			
				0.00775230	\$145.54	REG	200910	SCH D OF CAMPBELLSPORT			
				0.00053450	\$10.04	VTAE	001000	MORAINES PARK VTAE DISTRICT			
Parcel Total:					\$300.54						



State of Wisconsin / Department of Natural Resources

Tony Evers , Governor

Adam N Payne , Secretary

5/22/2023

Chapter 70.114 - Aids Payment Worksheet For Tax Year 2022(Payment Year 2023) - Payment Due January 31, 2023

2064 of 7056

LEGAL DESCRIPTION: T14 R18-E S16 PT OF NESE				PARCEL NO: 090366				CONTROL NO: 90366	
1.35	\$10,035.59	0.85035059	\$8,533.77						
				0	\$0.00	STAT	999999	STATE OF WISCONSIN	
				0.00603170	\$51.47	CNTY	20	FOND DU LAC COUNTY	
				0.00168930	\$14.42	MUNI	20012	TOWN OF EDEN	
				0.00775230	\$66.16	REG	200910	SCH D OF CAMPBELLSPORT	
				0.00053450	\$4.56	VTAE	001000	MORAINES PARK VTAE DISTRICT	
Parcel Total:					\$136.61				

LEGAL DESCRIPTION: T14 R18-E S16 PT OF SESE				PARCEL NO: 090367				CONTROL NO: 90367	
3.09	\$22,970.35	0.85035059	\$19,532.85						
				0	\$0.00	STAT	999999	STATE OF WISCONSIN	
				0.00603170	\$117.82	CNTY	20	FOND DU LAC COUNTY	
				0.00168930	\$33.00	MUNI	20012	TOWN OF EDEN	
				0.00775230	\$151.43	REG	200910	SCH D OF CAMPBELLSPORT	
				0.00053450	\$10.44	VTAE	001000	MORAINES PARK VTAE DISTRICT	
Parcel Total:					\$312.69				

LEGAL DESCRIPTION: T14 R18-E S15 PT OF SWSW				PARCEL NO: 090368				CONTROL NO: 90368	
1.17	\$8,697.50	0.85035059	\$7,395.93						
				0	\$0.00	STAT	999999	STATE OF WISCONSIN	
				0.00603170	\$44.61	CNTY	20	FOND DU LAC COUNTY	
				0.00168930	\$12.49	MUNI	20012	TOWN OF EDEN	
				0.00775230	\$57.34	REG	200910	SCH D OF CAMPBELLSPORT	
				0.00053450	\$3.95	VTAE	001000	MORAINES PARK VTAE DISTRICT	
Parcel Total:					\$118.39				



State of Wisconsin / Department of Natural Resources

Tony Evers , Governor

Adam N Payne , Secretary

5/22/2023

Chapter 70.114 - Aids Payment Worksheet For Tax Year 2022(Payment Year 2023) - Payment Due January 31, 2023

2065 of 7056

LEGAL DESCRIPTION: T14 R18-E S22 PT OF NWNW	PARCEL NO: 090369	CONTROL NO: 90369
---	-------------------	-------------------

3.49	\$25,943.86	0.85035059	\$22,061.38
------	-------------	------------	-------------

0	\$0.00	STAT	999999	STATE OF WISCONSIN
0.00603170	\$133.07	CNTY	20	FOND DU LAC COUNTY
0.00168930	\$37.27	MUNI	20012	TOWN OF EDEN
0.00775230	\$171.03	REG	200910	SCH D OF CAMPBELLSPORT
0.00053450	\$11.79	VTAE	001000	MORAINES PARK VTAE DISTRICT

Parcel Total:	\$353.16
---------------	----------

LEGAL DESCRIPTION: T14 R18-E S22 PT OF NENW	PARCEL NO: 090370	CONTROL NO: 90370
---	-------------------	-------------------

0.46	\$3,419.54	0.85035059	\$2,907.81
------	------------	------------	------------

0	\$0.00	STAT	999999	STATE OF WISCONSIN
0.00603170	\$17.54	CNTY	20	FOND DU LAC COUNTY
0.00168930	\$4.91	MUNI	20012	TOWN OF EDEN
0.00775230	\$22.54	REG	200910	SCH D OF CAMPBELLSPORT
0.00053450	\$1.55	VTAE	001000	MORAINES PARK VTAE DISTRICT

Parcel Total:	\$46.54
---------------	---------

LEGAL DESCRIPTION: T14 R18-E S22 PT OF SENW	PARCEL NO: 090371	CONTROL NO: 90371
---	-------------------	-------------------

3.73	\$27,727.96	0.85035059	\$23,578.49
------	-------------	------------	-------------

0	\$0.00	STAT	999999	STATE OF WISCONSIN
0.00603170	\$142.22	CNTY	20	FOND DU LAC COUNTY
0.00168930	\$39.83	MUNI	20012	TOWN OF EDEN
0.00775230	\$182.79	REG	200910	SCH D OF CAMPBELLSPORT
0.00053450	\$12.60	VTAE	001000	MORAINES PARK VTAE DISTRICT

Parcel Total:	\$377.44
---------------	----------



State of Wisconsin / Department of Natural Resources

Tony Evers , Governor

Adam N Payne , Secretary

5/22/2023

Chapter 70.114 - Aids Payment Worksheet For Tax Year 2022(Payment Year 2023) - Payment Due January 31, 2023

2066 of 7056

LEGAL DESCRIPTION: T14 R18-E S22 PT OF NESW				PARCEL NO: 090372				CONTROL NO: 90372	
1.03	\$7,656.78	0.85035059	\$6,510.95	0	\$0.00	STAT	999999	STATE OF WISCONSIN	
				0.00603170	\$39.27	CNTY	20	FOND DU LAC COUNTY	
				0.00168930	\$11.00	MUNI	20012	TOWN OF EDEN	
				0.00775230	\$50.48	REG	200910	SCH D OF CAMPBELLSPORT	
				0.00053450	\$3.48	VTAE	001000	MORAINES PARK VTAE DISTRICT	
Parcel Total:				\$104.23					

LEGAL DESCRIPTION: T14 R18-E S22 PT OF NWSE				PARCEL NO: 090373				CONTROL NO: 90373	
2.55	\$18,956.11	0.85035059	\$16,119.34	0	\$0.00	STAT	999999	STATE OF WISCONSIN	
				0.00603170	\$97.23	CNTY	20	FOND DU LAC COUNTY	
				0.00168930	\$27.23	MUNI	20012	TOWN OF EDEN	
				0.00775230	\$124.96	REG	200910	SCH D OF CAMPBELLSPORT	
				0.00053450	\$8.62	VTAE	001000	MORAINES PARK VTAE DISTRICT	
Parcel Total:				\$258.04					

LEGAL DESCRIPTION: T14 R18-E S22 PT OF SWSE				PARCEL NO: 090374				CONTROL NO: 90374	
3.26	\$24,234.08	0.85035059	\$20,607.47	0	\$0.00	STAT	999999	STATE OF WISCONSIN	
				0.00603170	\$124.30	CNTY	20	FOND DU LAC COUNTY	
				0.00168930	\$34.81	MUNI	20012	TOWN OF EDEN	
				0.00775230	\$159.76	REG	200910	SCH D OF CAMPBELLSPORT	
				0.00053450	\$11.02	VTAE	001000	MORAINES PARK VTAE DISTRICT	
Parcel Total:				\$329.89					



State of Wisconsin / Department of Natural Resources

Tony Evers , Governor

Adam N Payne , Secretary

5/22/2023

Chapter 70.114 - Aids Payment Worksheet For Tax Year 2022(Payment Year 2023) - Payment Due January 31, 2023

2067 of 7056

LEGAL DESCRIPTION: T14 R18-E S27 PT OF NWNE				PARCEL NO: 090375				CONTROL NO: 90375	
2.05	\$15,239.23	0.85035059	\$12,958.69						
				0	\$0.00	STAT	999999	STATE OF WISCONSIN	
				0.00603170	\$78.16	CNTY	20	FOND DU LAC COUNTY	
				0.00168930	\$21.89	MUNI	20012	TOWN OF EDEN	
				0.00775230	\$100.46	REG	200910	SCH D OF CAMPBELLSPORT	
				0.00053450	\$6.93	VTAE	001000	MORAINES PARK VTAE DISTRICT	
Parcel Total:					\$207.44				

LEGAL DESCRIPTION: T14 R18-E S27 PT OF NENE				PARCEL NO: 090376				CONTROL NO: 90376	
1.23	\$9,143.53	0.85035059	\$7,775.21						
				0	\$0.00	STAT	999999	STATE OF WISCONSIN	
				0.00603170	\$46.90	CNTY	20	FOND DU LAC COUNTY	
				0.00168930	\$13.13	MUNI	20012	TOWN OF EDEN	
				0.00775230	\$60.28	REG	200910	SCH D OF CAMPBELLSPORT	
				0.00053450	\$4.16	VTAE	001000	MORAINES PARK VTAE DISTRICT	
Parcel Total:					\$124.47				

LEGAL DESCRIPTION: T14 R18-E S27 PT OF SENE				PARCEL NO: 090377				CONTROL NO: 90377	
3.25	\$24,159.75	0.85035059	\$20,544.25						
				0	\$0.00	STAT	999999	STATE OF WISCONSIN	
				0.00603170	\$123.92	CNTY	20	FOND DU LAC COUNTY	
				0.00168930	\$34.71	MUNI	20012	TOWN OF EDEN	
				0.00775230	\$159.27	REG	200910	SCH D OF CAMPBELLSPORT	
				0.00053450	\$10.98	VTAE	001000	MORAINES PARK VTAE DISTRICT	
Parcel Total:					\$328.88				



State of Wisconsin / Department of Natural Resources

Tony Evers , Governor

Adam N Payne , Secretary

5/22/2023

Chapter 70.114 - Aids Payment Worksheet For Tax Year 2022(Payment Year 2023) - Payment Due January 31, 2023

2068 of 7056

LEGAL DESCRIPTION: T14 R18-E S27 PT OF NESE	PARCEL NO: 090378	CONTROL NO: 90378
---	-------------------	-------------------

3.34	\$24,828.79	0.85035059	\$21,113.18
------	-------------	------------	-------------

0	\$0.00	STAT	999999	STATE OF WISCONSIN
0.00603170	\$127.35	CNTY	20	FOND DU LAC COUNTY
0.00168930	\$35.67	MUNI	20012	TOWN OF EDEN
0.00775230	\$163.68	REG	200910	SCH D OF CAMPBELLSPORT
0.00053450	\$11.29	VTAE	001000	MORAINES PARK VTAE DISTRICT

Parcel Total:	\$337.99
---------------	----------

LEGAL DESCRIPTION: T14 R18-E S27 PT OF SESE	PARCEL NO: 090379	CONTROL NO: 90379
---	-------------------	-------------------

0.8	\$5,947.02	0.85035059	\$5,057.05
-----	------------	------------	------------

0	\$0.00	STAT	999999	STATE OF WISCONSIN
0.00603170	\$30.50	CNTY	20	FOND DU LAC COUNTY
0.00168930	\$8.54	MUNI	20012	TOWN OF EDEN
0.00775230	\$39.20	REG	200910	SCH D OF CAMPBELLSPORT
0.00053450	\$2.70	VTAE	001000	MORAINES PARK VTAE DISTRICT

Parcel Total:	\$80.94
---------------	---------

LEGAL DESCRIPTION: T14 R18-E S26 PT OF SWSW	PARCEL NO: 090380	CONTROL NO: 90380
---	-------------------	-------------------

5.28	\$39,250.30	0.85035059	\$33,376.51
------	-------------	------------	-------------

0	\$0.00	STAT	999999	STATE OF WISCONSIN
0.00603170	\$201.32	CNTY	20	FOND DU LAC COUNTY
0.00168930	\$56.38	MUNI	20012	TOWN OF EDEN
0.00775230	\$258.75	REG	200910	SCH D OF CAMPBELLSPORT
0.00053450	\$17.84	VTAE	001000	MORAINES PARK VTAE DISTRICT

Parcel Total:	\$534.29
---------------	----------



State of Wisconsin / Department of Natural Resources

Tony Evers , Governor

Adam N Payne , Secretary

5/22/2023

Chapter 70.114 - Aids Payment Worksheet For Tax Year 2022(Payment Year 2023) - Payment Due January 31, 2023

2069 of 7056

LEGAL DESCRIPTION: T14 R18-E S35 PT OF NWNW				PARCEL NO: 090381				CONTROL NO: 90381	
4.57	\$33,972.32	0.85035059	\$28,888.38						
				0	\$0.00	STAT	999999	STATE OF WISCONSIN	
				0.00603170	\$174.25	CNTY	20	FOND DU LAC COUNTY	
				0.00168930	\$48.80	MUNI	20012	TOWN OF EDEN	
				0.00775230	\$223.95	REG	200910	SCH D OF CAMPBELLSPORT	
				0.00053450	\$15.44	VTAE	001000	MORAINES PARK VTAE DISTRICT	
Parcel Total:					\$462.44				

LEGAL DESCRIPTION: T14 R18-E S35 PT OF SWNW				PARCEL NO: 090382				CONTROL NO: 90382	
3.1	\$23,044.69	0.85035059	\$19,596.06						
				0	\$0.00	STAT	999999	STATE OF WISCONSIN	
				0.00603170	\$118.20	CNTY	20	FOND DU LAC COUNTY	
				0.00168930	\$33.10	MUNI	20012	TOWN OF EDEN	
				0.00775230	\$151.92	REG	200910	SCH D OF CAMPBELLSPORT	
				0.00053450	\$10.47	VTAE	001000	MORAINES PARK VTAE DISTRICT	
Parcel Total:					\$313.69				

LEGAL DESCRIPTION: T14 R18-E S35 PT OF SENW				PARCEL NO: 090383				CONTROL NO: 90383	
0.17	\$1,263.73	0.85035059	\$1,074.62						
				0	\$0.00	STAT	999999	STATE OF WISCONSIN	
				0.00603170	\$6.48	CNTY	20	FOND DU LAC COUNTY	
				0.00168930	\$1.82	MUNI	20012	TOWN OF EDEN	
				0.00775230	\$8.33	REG	200910	SCH D OF CAMPBELLSPORT	
				0.00053450	\$0.57	VTAE	001000	MORAINES PARK VTAE DISTRICT	
Parcel Total:					\$17.20				



State of Wisconsin / Department of Natural Resources

Tony Evers , Governor

Adam N Payne , Secretary

5/22/2023

Chapter 70.114 - Aids Payment Worksheet For Tax Year 2022(Payment Year 2023) - Payment Due January 31, 2023

2070 of 7056

LEGAL DESCRIPTION: T14 R18-E S35 PT OF NWSW				PARCEL NO: 090384	CONTROL NO: 90384			
0.07	\$520.37	0.85035059	\$442.49					
				0	\$0.00	STAT	999999	STATE OF WISCONSIN
				0.00603170	\$2.67	CNTY	20	FOND DU LAC COUNTY
				0.00168930	\$0.75	MUNI	20012	TOWN OF EDEN
				0.00775230	\$3.43	REG	200910	SCH D OF CAMPBELLSPORT
				0.00053450	\$0.24	VTAE	001000	MORAINES PARK VTAE DISTRICT
Parcel Total:					\$7.09			

LEGAL DESCRIPTION: T14 R18-E S35 PT OF NESW				PARCEL NO: 090385	CONTROL NO: 90385			
3.22	\$23,936.73	0.85035059	\$20,354.61					
				0	\$0.00	STAT	999999	STATE OF WISCONSIN
				0.00603170	\$122.77	CNTY	20	FOND DU LAC COUNTY
				0.00168930	\$34.39	MUNI	20012	TOWN OF EDEN
				0.00775230	\$157.80	REG	200910	SCH D OF CAMPBELLSPORT
				0.00053450	\$10.88	VTAE	001000	MORAINES PARK VTAE DISTRICT
Parcel Total:					\$325.84			

LEGAL DESCRIPTION: T14 R18-E S35 PT OF SESW				PARCEL NO: 090386	CONTROL NO: 90386			
3.28	\$24,382.76	0.85035059	\$20,733.89					
				0	\$0.00	STAT	999999	STATE OF WISCONSIN
				0.00603170	\$125.06	CNTY	20	FOND DU LAC COUNTY
				0.00168930	\$35.03	MUNI	20012	TOWN OF EDEN
				0.00775230	\$160.74	REG	200910	SCH D OF CAMPBELLSPORT
				0.00053450	\$11.08	VTAE	001000	MORAINES PARK VTAE DISTRICT
Parcel Total:					\$331.91			



State of Wisconsin / Department of Natural Resources

Tony Evers , Governor

Adam N Payne , Secretary

5/22/2023

Chapter 70.114 - Aids Payment Worksheet For Tax Year 2022(Payment Year 2023) - Payment Due
January 31, 2023

2071 of 7056

File Number Total: \$6,294.11

Municipality Total: \$6,294.11



State of Wisconsin / Department of Natural Resources

Tony Evers , Governor

Adam N Payne , Secretary

5/22/2023

Chapter 70.114 - Aids Payment Worksheet For Tax Year 2022(Payment Year 2023) - Payment Due January 31, 2023

2072 of 7056

DETAIL FOR TOWN OF ELDORADO, FOND DU LAC COUNTY

Acres	Est. Adjust. Purch. Price	Level of Assessment	Adjusted Local Value	Net Gen. Tax Rate	Calc. Aid Pay Amount	----- Taxing Jurisdiction -----		
						Type	Code	Description
FILE NO: P 1689 *		DATE OF PURCHASE: 03/14/1997			GRANTOR: ROSENDALE & ELDORADO LIONS C			
LEGAL DESCRIPTION: T16 R16-E S32 PT OF NESW				PARCEL NO: T07-16-16-32-1609800		CONTROL NO: 77821		
0.26	\$168.45	0.91765907	\$154.58					
				0	\$0.00	STAT	999999	STATE OF WISCONSIN
				0.00554490	\$0.86	CNTY	20	FOND DU LAC COUNTY
				0.00280310	\$0.43	MUNI	20014	TOWN OF ELDORADO
				0.00585140	\$0.90	REG	204956	SCH D OF ROSENDALE-BRANDON
				0.00049120	\$0.08	VTAE	001000	MORAINES PARK VTAE DISTRICT
Parcel Total:					\$2.27			

LEGAL DESCRIPTION: T16 R16-E S32 PT OF NWSW				PARCEL NO: T07-16-16-32-1609800		CONTROL NO: 77823		
2.79	\$1,682.81	0.91765907	\$1,544.24					
				0	\$0.00	STAT	999999	STATE OF WISCONSIN
				0.00554490	\$8.56	CNTY	20	FOND DU LAC COUNTY
				0.00280310	\$4.33	MUNI	20014	TOWN OF ELDORADO
				0.00585140	\$9.04	REG	204956	SCH D OF ROSENDALE-BRANDON
				0.00049120	\$0.76	VTAE	001000	MORAINES PARK VTAE DISTRICT
Parcel Total:					\$22.69			



State of Wisconsin / Department of Natural Resources

Tony Evers , Governor

Adam N Payne , Secretary

5/22/2023

Chapter 70.114 - Aids Payment Worksheet For Tax Year 2022(Payment Year 2023) - Payment Due January 31, 2023

2073 of 7056

LEGAL DESCRIPTION: T16 R16-E S31 PT OF NESE PARCEL NO: T07-16-16-31-1609900 CONTROL NO: 77825

2.27 \$2,018.03 0.91765907 \$1,851.87

0	\$0.00	STAT	999999	STATE OF WISCONSIN
0.00554490	\$10.27	CNTY	20	FOND DU LAC COUNTY
0.00280310	\$5.19	MUNI	20014	TOWN OF ELDORADO
0.00585140	\$10.84	REG	204956	SCH D OF ROSENDALE-BRANDON
0.00049120	\$0.91	VTAE	001000	MORAINES PARK VTAE DISTRICT

Parcel Total: \$27.21

LEGAL DESCRIPTION: T16 R16-E S31 PT OF NWSE PARCEL NO: T07-16-16-31-1609900 CONTROL NO: 77827

2 \$1,400.95 0.91765907 \$1,285.59

0	\$0.00	STAT	999999	STATE OF WISCONSIN
0.00554490	\$7.13	CNTY	20	FOND DU LAC COUNTY
0.00280310	\$3.60	MUNI	20014	TOWN OF ELDORADO
0.00585140	\$7.52	REG	204956	SCH D OF ROSENDALE-BRANDON
0.00049120	\$0.63	VTAE	001000	MORAINES PARK VTAE DISTRICT

Parcel Total: \$18.88

LEGAL DESCRIPTION: T16 R16-E S31 PT OF NESW PARCEL NO: T07-16-16-31-1609900 CONTROL NO: 77829

2 \$1,400.95 0.91765907 \$1,285.59

0	\$0.00	STAT	999999	STATE OF WISCONSIN
0.00554490	\$7.13	CNTY	20	FOND DU LAC COUNTY
0.00280310	\$3.60	MUNI	20014	TOWN OF ELDORADO
0.00585140	\$7.52	REG	204956	SCH D OF ROSENDALE-BRANDON
0.00049120	\$0.63	VTAE	001000	MORAINES PARK VTAE DISTRICT

Parcel Total: \$18.88



State of Wisconsin / Department of Natural Resources

Tony Evers , Governor

Adam N Payne , Secretary

5/22/2023

Chapter 70.114 - Aids Payment Worksheet For Tax Year 2022(Payment Year 2023) - Payment Due January 31, 2023

2074 of 7056

LEGAL DESCRIPTION: T16 R16-E S31 PT OF NWSW	PARCEL NO: T07-16-16-31-1609900	CONTROL NO: 77831
---	---------------------------------	-------------------

2.88	\$2,635.12	0.91765907	\$2,418.14
------	------------	------------	------------

0	\$0.00	STAT	999999	STATE OF WISCONSIN
0.00554490	\$13.41	CNTY	20	FOND DU LAC COUNTY
0.00280310	\$6.78	MUNI	20014	TOWN OF ELDORADO
0.00585140	\$14.15	REG	204956	SCH D OF ROSENDALE-BRANDON
0.00049120	\$1.19	VTAE	001000	MORAINES PARK VTAE DISTRICT

Parcel Total:	\$35.53
---------------	---------

File Number Total:	\$125.46
--------------------	----------

FILE NO: W 1056 *	DATE OF PURCHASE: 09/15/1993	GRANTOR: FRANCIS SIMON
-------------------	------------------------------	------------------------

LEGAL DESCRIPTION: T16 R16-E S29 PT OF SESW	PARCEL NO: 71792	CONTROL NO: 71792
---	------------------	-------------------

29.9	\$40,454.69	0.91765907	\$37,123.61
------	-------------	------------	-------------

0	\$0.00	STAT	999999	STATE OF WISCONSIN
0.00554490	\$205.85	CNTY	20	FOND DU LAC COUNTY
0.00280310	\$104.06	MUNI	20014	TOWN OF ELDORADO
0.00585140	\$217.23	REG	204956	SCH D OF ROSENDALE-BRANDON
0.00049120	\$18.23	VTAE	001000	MORAINES PARK VTAE DISTRICT

Parcel Total:	\$545.37
---------------	----------

File Number Total:	\$545.37
--------------------	----------



State of Wisconsin / Department of Natural Resources

Tony Evers , Governor

Adam N Payne , Secretary

5/22/2023

Chapter 70.114 - Aids Payment Worksheet For Tax Year 2022(Payment Year 2023) - Payment Due January 31, 2023

2075 of 7056

FILE NO: W 1386 *		DATE OF PURCHASE: 07/17/2000		GRANTOR: JOHN D CLARK	
LEGAL DESCRIPTION: T16 R16-E S36 SENW		PARCEL NO: T07-16-16-36-0800100		CONTROL NO: 84491	
40	\$93,760.30	0.91765907	\$86,039.99		
		0	\$0.00	STAT 999999	STATE OF WISCONSIN
		0.00554490	\$477.08	CNTY 20	FOND DU LAC COUNTY
		0.00280310	\$241.18	MUNI 20014	TOWN OF ELDORADO
		0.00585140	\$503.46	REG 204956	SCH D OF ROSENDALE-BRANDON
		0.00049120	\$42.26	VTAE 001000	MORAINES PARK VTAE DISTRICT
Parcel Total:			\$1,263.98		

LEGAL DESCRIPTION: T16 R16-E S36 S1/2 OF NENW		PARCEL NO: T07-16-16-360500200		CONTROL NO: 84492	
20	\$50,212.03	0.91765907	\$46,077.53		
		0	\$0.00	STAT 999999	STATE OF WISCONSIN
		0.00554490	\$255.49	CNTY 20	FOND DU LAC COUNTY
		0.00280310	\$129.16	MUNI 20014	TOWN OF ELDORADO
		0.00585140	\$269.62	REG 204956	SCH D OF ROSENDALE-BRANDON
		0.00049120	\$22.63	VTAE 001000	MORAINES PARK VTAE DISTRICT
Parcel Total:			\$676.90		



State of Wisconsin / Department of Natural Resources

Tony Evers , Governor

Adam N Payne , Secretary

5/22/2023

Chapter 70.114 - Aids Payment Worksheet For Tax Year 2022(Payment Year 2023) - Payment Due January 31, 2023

2076 of 7056

LEGAL DESCRIPTION: T16 R16-E S36 PT OF SWNW PARCEL NO: T07-16-16-36-0700300 CONTROL NO: 84493

11 \$28,049.60 0.91765907 \$25,739.97

0	\$0.00	STAT	999999	STATE OF WISCONSIN
0.00554490	\$142.73	CNTY	20	FOND DU LAC COUNTY
0.00280310	\$72.15	MUNI	20014	TOWN OF ELDORADO
0.00585140	\$150.62	REG	204956	SCH D OF ROSENDALE-BRANDON
0.00049120	\$12.64	VTAE	001000	MORAINES PARK VTAE DISTRICT

Parcel Total: \$378.14

File Number Total: \$2,319.02

FILE NO: WM 60052 * DATE OF PURCHASE: 01/11/2010 GRANTOR: Hazel Klapperich And Lyle

LEGAL DESCRIPTION: T16 R16-E S30 PT OF SESW PARCEL NO: T07-16-16-30-12-002-00 CONTROL NO: 108680

5 \$22,304.42 0.91765907 \$20,467.86

0	\$0.00	STAT	999999	STATE OF WISCONSIN
0.00554490	\$113.49	CNTY	20	FOND DU LAC COUNTY
0.00280310	\$57.37	MUNI	20014	TOWN OF ELDORADO
0.00585140	\$119.77	REG	204956	SCH D OF ROSENDALE-BRANDON
0.00049120	\$10.05	VTAE	001000	MORAINES PARK VTAE DISTRICT

Parcel Total: \$300.68



State of Wisconsin / Department of Natural Resources

Tony Evers , Governor

Adam N Payne , Secretary

5/22/2023

Chapter 70.114 - Aids Payment Worksheet For Tax Year 2022(Payment Year 2023) - Payment Due January 31, 2023

2077 of 7056

LEGAL DESCRIPTION: T16 R16-E S31 PT OF NENW	PARCEL NO: T07-16-16-31-05-002-00	CONTROL NO: 108681
---	-----------------------------------	--------------------

26.67	\$118,971.78	0.91765907	\$109,175.53
-------	--------------	------------	--------------

0	\$0.00	STAT	999999	STATE OF WISCONSIN
0.00554490	\$605.37	CNTY	20	FOND DU LAC COUNTY
0.00280310	\$306.03	MUNI	20014	TOWN OF ELDORADO
0.00585140	\$638.83	REG	204956	SCH D OF ROSENDALE-BRANDON
0.00049120	\$53.62	VTAE	001000	MORAINES PARK VTAE DISTRICT

Parcel Total:	\$1,603.85
---------------	------------

LEGAL DESCRIPTION: T16 R16-E S31 PT OF SENW	PARCEL NO: part of T07-16-16-31-08-002-00	CONTROL NO: 108682
---	---	--------------------

20.67	\$92,206.48	0.91765907	\$84,614.12
-------	-------------	------------	-------------

0	\$0.00	STAT	999999	STATE OF WISCONSIN
0.00554490	\$469.18	CNTY	20	FOND DU LAC COUNTY
0.00280310	\$237.19	MUNI	20014	TOWN OF ELDORADO
0.00585140	\$495.11	REG	204956	SCH D OF ROSENDALE-BRANDON
0.00049120	\$41.56	VTAE	001000	MORAINES PARK VTAE DISTRICT

Parcel Total:	\$1,243.04
---------------	------------

File Number Total:	\$3,147.57
--------------------	------------

Municipality Total:	\$6,137.42
---------------------	------------



State of Wisconsin / Department of Natural Resources

Tony Evers , Governor

Adam N Payne , Secretary

5/22/2023

Chapter 70.114 - Aids Payment Worksheet For Tax Year 2022(Payment Year 2023) - Payment Due January 31, 2023

2078 of 7056

DETAIL FOR TOWN OF FOND DU LAC, FOND DU LAC COUNTY

Acres	Est. Adjust. Purch. Price	Level of Assessment	Adjusted Local Value	Net Gen. Tax Rate	Calc. Aid Pay Amount	----- Taxing Jurisdiction -----		
						Type	Code	Description
FILE NO: P 1505 *			DATE OF PURCHASE: 05/27/1992			GRANTOR: CHICAGO NORTHWESTERN TRANS C		
LEGAL DESCRIPTION: T15 R17-E S06 PT OF SWSW				PARCEL NO: 70801		CONTROL NO: 70801		
2.31	\$1,814.69	0.701816	\$1,273.58					
				0	\$0.00	STAT	999999	STATE OF WISCONSIN
				0.00737720	\$9.40	CNTY	20	FOND DU LAC COUNTY
				0.00241090	\$3.07	MUNI	20018	TOWN OF FOND DU LAC
				0.01117960	\$14.24	REG	203983	SCH D OF NORTH FOND DU LAC
				0.00065350	\$0.83	VTAE	001000	MORAINES PARK VTAE DISTRICT
Parcel Total:					\$27.54			

LEGAL DESCRIPTION: T15 R17-E S06 PT OF SESW				PARCEL NO: 70802		CONTROL NO: 70802		
2.03	\$1,595.98	0.701816	\$1,120.08					
				0	\$0.00	STAT	999999	STATE OF WISCONSIN
				0.00737720	\$8.26	CNTY	20	FOND DU LAC COUNTY
				0.00241090	\$2.70	MUNI	20018	TOWN OF FOND DU LAC
				0.01117960	\$12.52	REG	203983	SCH D OF NORTH FOND DU LAC
				0.00065350	\$0.73	VTAE	001000	MORAINES PARK VTAE DISTRICT
Parcel Total:					\$24.21			



State of Wisconsin / Department of Natural Resources

Tony Evers , Governor

Adam N Payne , Secretary

5/22/2023

Chapter 70.114 - Aids Payment Worksheet For Tax Year 2022(Payment Year 2023) - Payment Due January 31, 2023

2079 of 7056

LEGAL DESCRIPTION: T15 R17-E S06 PT OF SWSE				PARCEL NO: 70803				CONTROL NO: 70803	
2.02	\$1,588.10	0.701816	\$1,114.55						
				0	\$0.00	STAT	999999	STATE OF WISCONSIN	
				0.00737720	\$8.22	CNTY	20	FOND DU LAC COUNTY	
				0.00241090	\$2.69	MUNI	20018	TOWN OF FOND DU LAC	
				0.01117960	\$12.46	REG	203983	SCH D OF NORTH FOND DU LAC	
				0.00065350	\$0.73	VTAE	001000	MORAINES PARK VTAE DISTRICT	
Parcel Total:					\$24.10				

LEGAL DESCRIPTION: T15 R17-E S06 PT OF SESE				PARCEL NO: 70804				CONTROL NO: 70804	
2.03	\$1,595.98	0.701816	\$1,120.08						
				0	\$0.00	STAT	999999	STATE OF WISCONSIN	
				0.00737720	\$8.26	CNTY	20	FOND DU LAC COUNTY	
				0.00241090	\$2.70	MUNI	20018	TOWN OF FOND DU LAC	
				0.01117960	\$12.52	REG	203983	SCH D OF NORTH FOND DU LAC	
				0.00065350	\$0.73	VTAE	001000	MORAINES PARK VTAE DISTRICT	
Parcel Total:					\$24.21				

LEGAL DESCRIPTION: T15 R17-E S05 PT OF SWSW				PARCEL NO: 70805				CONTROL NO: 70805	
1.5	\$1,178.27	0.701816	\$826.93						
				0	\$0.00	STAT	999999	STATE OF WISCONSIN	
				0.00737720	\$6.10	CNTY	20	FOND DU LAC COUNTY	
				0.00241090	\$1.99	MUNI	20018	TOWN OF FOND DU LAC	
				0.01117960	\$9.24	REG	203983	SCH D OF NORTH FOND DU LAC	
				0.00065350	\$0.54	VTAE	001000	MORAINES PARK VTAE DISTRICT	
Parcel Total:					\$17.87				



State of Wisconsin / Department of Natural Resources

Tony Evers , Governor

Adam N Payne , Secretary

5/22/2023

Chapter 70.114 - Aids Payment Worksheet For Tax Year 2022(Payment Year 2023) - Payment Due January 31, 2023

2080 of 7056

LEGAL DESCRIPTION: T15 R17-E S05 PT OF NWSW	PARCEL NO: 70806	CONTROL NO: 70806
---	------------------	-------------------

0.5	\$392.10	0.701816	\$275.18	
-----	----------	----------	----------	--

0	\$0.00	STAT	999999	STATE OF WISCONSIN
0.00737720	\$2.03	CNTY	20	FOND DU LAC COUNTY
0.00241090	\$0.66	MUNI	20018	TOWN OF FOND DU LAC
0.01117960	\$3.08	REG	203983	SCH D OF NORTH FOND DU LAC
0.00065350	\$0.18	VTAE	001000	MORAINES PARK VTAE DISTRICT

Parcel Total:	\$5.95	
---------------	--------	--

LEGAL DESCRIPTION: T15 R17-E S05 PT OF SESW	PARCEL NO: 70807	CONTROL NO: 70807
---	------------------	-------------------

1.1	\$864.98	0.701816	\$607.06	
-----	----------	----------	----------	--

0	\$0.00	STAT	999999	STATE OF WISCONSIN
0.00737720	\$4.48	CNTY	20	FOND DU LAC COUNTY
0.00241090	\$1.46	MUNI	20018	TOWN OF FOND DU LAC
0.01117960	\$6.79	REG	203983	SCH D OF NORTH FOND DU LAC
0.00065350	\$0.40	VTAE	001000	MORAINES PARK VTAE DISTRICT

Parcel Total:	\$13.13	
---------------	---------	--

LEGAL DESCRIPTION: T15 R17-E S05 PT OF NESW	PARCEL NO: 70808	CONTROL NO: 70808
---	------------------	-------------------

1	\$786.17	0.701816	\$551.75	
---	----------	----------	----------	--

0	\$0.00	STAT	999999	STATE OF WISCONSIN
0.00737720	\$4.07	CNTY	20	FOND DU LAC COUNTY
0.00241090	\$1.33	MUNI	20018	TOWN OF FOND DU LAC
0.01117960	\$6.17	REG	203983	SCH D OF NORTH FOND DU LAC
0.00065350	\$0.36	VTAE	001000	MORAINES PARK VTAE DISTRICT

Parcel Total:	\$11.93	
---------------	---------	--



State of Wisconsin / Department of Natural Resources

Tony Evers , Governor

Adam N Payne , Secretary

5/22/2023

Chapter 70.114 - Aids Payment Worksheet For Tax Year 2022(Payment Year 2023) - Payment Due January 31, 2023

2081 of 7056

LEGAL DESCRIPTION: T15 R17-E S05 PT OF SWSE				PARCEL NO: 70809				CONTROL NO: 70809			
0.99	\$778.29	0.701816	\$546.21								
				0	\$0.00	STAT	999999	STATE OF WISCONSIN			
				0.00737720	\$4.03	CNTY	20	FOND DU LAC COUNTY			
				0.00241090	\$1.32	MUNI	20018	TOWN OF FOND DU LAC			
				0.01117960	\$6.11	REG	203983	SCH D OF NORTH FOND DU LAC			
				0.00065350	\$0.36	VTAE	001000	MORAINES PARK VTAE DISTRICT			
				Parcel Total:	\$11.82						

LEGAL DESCRIPTION: T15 R17-E S05 PT OF NWSE				PARCEL NO: 70810				CONTROL NO: 70810			
0.99	\$778.29	0.701816	\$546.21								
				0	\$0.00	STAT	999999	STATE OF WISCONSIN			
				0.00737720	\$4.03	CNTY	20	FOND DU LAC COUNTY			
				0.00241090	\$1.32	MUNI	20018	TOWN OF FOND DU LAC			
				0.01117960	\$6.11	REG	203983	SCH D OF NORTH FOND DU LAC			
				0.00065350	\$0.36	VTAE	001000	MORAINES PARK VTAE DISTRICT			
				Parcel Total:	\$11.82						

LEGAL DESCRIPTION: T15 R17-E S05 PT OF SESE				PARCEL NO: 70811				CONTROL NO: 70811			
0.12	\$94.58	0.701816	\$66.38								
				0	\$0.00	STAT	999999	STATE OF WISCONSIN			
				0.00737720	\$0.49	CNTY	20	FOND DU LAC COUNTY			
				0.00241090	\$0.16	MUNI	20018	TOWN OF FOND DU LAC			
				0.01117960	\$0.74	REG	203983	SCH D OF NORTH FOND DU LAC			
				0.00065350	\$0.04	VTAE	001000	MORAINES PARK VTAE DISTRICT			
				Parcel Total:	\$1.43						



State of Wisconsin / Department of Natural Resources

Tony Evers , Governor

Adam N Payne , Secretary

5/22/2023

Chapter 70.114 - Aids Payment Worksheet For Tax Year 2022(Payment Year 2023) - Payment Due January 31, 2023

2082 of 7056

LEGAL DESCRIPTION: T15 R17-E S05 PT OF NESE PARCEL NO: 70812 CONTROL NO: 70812

0.1 \$78.81 0.701816 \$55.31

0 \$0.00 STAT 999999 STATE OF WISCONSIN

0.00737720 \$0.41 CNTY 20 FOND DU LAC COUNTY

0.00241090 \$0.13 MUNI 20018 TOWN OF FOND DU LAC

0.01117960 \$0.62 REG 203983 SCH D OF NORTH FOND DU LAC

0.00065350 \$0.04 VTAE 001000 MORaine PARK VTAE DISTRICT

Parcel Total: \$1.20

File Number Total: \$175.21

FILE NO: P 1528 * DATE OF PURCHASE: 07/15/1992 GRANTOR: NICHOLAS BACKHAUS

LEGAL DESCRIPTION: T15 R17-E S28 PT OF NWSW PARCEL NO: 09-15-17-28-10-001-0 CONTROL NO: 70516

0.1 \$788.14 0.701816 \$553.13

0 \$0.00 STAT 999999 STATE OF WISCONSIN

0.00737720 \$4.08 CNTY 20 FOND DU LAC COUNTY

0.00241090 \$1.33 MUNI 20018 TOWN OF FOND DU LAC

0.00869770 \$4.81 REG 201862 SCH D OF FOND DU LAC

0.00065350 \$0.36 VTAE 001000 MORaine PARK VTAE DISTRICT

Parcel Total: \$10.58

File Number Total: \$10.58

Municipality Total: \$185.79



State of Wisconsin / Department of Natural Resources

Tony Evers , Governor

Adam N Payne , Secretary

5/22/2023

Chapter 70.114 - Aids Payment Worksheet For Tax Year 2022(Payment Year 2023) - Payment Due January 31, 2023

2083 of 7056

DETAIL FOR TOWN OF FOREST, FOND DU LAC COUNTY

Acres	Est. Adjust. Purch. Price	Level of Assessment	Adjusted Local Value	Net Gen. Tax Rate	Calc. Aid Pay Amount	----- Taxing Jurisdiction -----		
						Type	Code	Description
FILE NO: W 1349 *			DATE OF PURCHASE: 10/20/1999			GRANTOR: MILDRED KEYS, ET AL		
LEGAL DESCRIPTION: T15 R19-E S23 N1/2 OF NWNW				PARCEL NO: T10-15-19-23-06-001		CONTROL NO: 82192		
20	\$18,139.00	0.96436898	\$17,492.69					
				0	\$0.00	STAT	999999	STATE OF WISCONSIN
				0.00504970	\$88.33	CNTY	20	FOND DU LAC COUNTY
				0.00119270	\$20.86	MUNI	20020	TOWN OF FOREST
				0.00648690	\$113.47	REG	200910	SCH D OF CAMPBELLSPORT
				0.00044730	\$7.83	VTAE	001000	MORAINES PARK VTAE DISTRICT
Parcel Total:					\$230.49			

File Number Total: \$230.49

FILE NO: W 1536 *			DATE OF PURCHASE: 02/07/2004			GRANTOR: FOREST PARK OF WIS, LTD		
LEGAL DESCRIPTION: T15 R19-E S22 PT OF NESE				PARCEL NO: T10-15-19-22-13-002-00		CONTROL NO: 91424		
10	\$23,708.84	0.96436898	\$22,864.07					
				0	\$0.00	STAT	999999	STATE OF WISCONSIN
				0.00504970	\$115.46	CNTY	20	FOND DU LAC COUNTY
				0.00119270	\$27.27	MUNI	20020	TOWN OF FOREST
				0.00648690	\$148.32	REG	200910	SCH D OF CAMPBELLSPORT
				0.00044730	\$10.23	VTAE	001000	MORAINES PARK VTAE DISTRICT
Parcel Total:					\$301.28			



State of Wisconsin / Department of Natural Resources

Tony Evers , Governor

Adam N Payne , Secretary

5/22/2023

Chapter 70.114 - Aids Payment Worksheet For Tax Year 2022(Payment Year 2023) - Payment Due January 31, 2023

2084 of 7056

LEGAL DESCRIPTION: T15 R19-E S22 PT OF SESE	PARCEL NO: T10-15-19-22-16-002-00	CONTROL NO: 91425
---	-----------------------------------	-------------------

10	\$7,902.95	0.96436898	\$7,621.36
----	------------	------------	------------

0	\$0.00	STAT	999999	STATE OF WISCONSIN
0.00504970	\$38.49	CNTY	20	FOND DU LAC COUNTY
0.00119270	\$9.09	MUNI	20020	TOWN OF FOREST
0.00648690	\$49.44	REG	200910	SCH D OF CAMPBELLSPORT
0.00044730	\$3.41	VTAE	001000	MORAINES PARK VTAE DISTRICT

Parcel Total:	\$100.43
---------------	----------

File Number Total:	\$401.71
--------------------	----------

FILE NO: WM 60209 *	DATE OF PURCHASE: 04/30/2013	GRANTOR: Richard J Blatz
---------------------	------------------------------	--------------------------

LEGAL DESCRIPTION: T15 R19-E S27 PT OF SWNE	PARCEL NO: T10-15-19-27-03-001-00	CONTROL NO: 124545
---	-----------------------------------	--------------------

2.58	\$951.62	0.96436898	\$917.71
------	----------	------------	----------

0	\$0.00	STAT	999999	STATE OF WISCONSIN
0.00504970	\$4.63	CNTY	20	FOND DU LAC COUNTY
0.00119270	\$1.09	MUNI	20020	TOWN OF FOREST
0.00648690	\$5.95	REG	200910	SCH D OF CAMPBELLSPORT
0.00044730	\$0.41	VTAE	001000	MORAINES PARK VTAE DISTRICT

Parcel Total:	\$12.08
---------------	---------

File Number Total:	\$12.08
--------------------	---------

Municipality Total:	\$644.28
---------------------	----------



State of Wisconsin / Department of Natural Resources

Tony Evers , Governor

Adam N Payne , Secretary

5/22/2023

Chapter 70.114 - Aids Payment Worksheet For Tax Year 2022(Payment Year 2023) - Payment Due January 31, 2023

2085 of 7056

DETAIL FOR TOWN OF LAMARTINE, FOND DU LAC COUNTY

Acres	Est. Adjust. Purch. Price	Level of Assessment	Adjusted Local Value	Net Gen. Tax Rate	Calc. Aid Pay Amount	----- Taxing Jurisdiction -----		
						Type	Code	Description
FILE NO: P 1505 *		DATE OF PURCHASE: 05/27/1992			GRANTOR: CHICAGO NORTHWESTERN TRANS C			
LEGAL DESCRIPTION: T15 R16-E S01 PT OF SWSE				PARCEL NO: 70799		CONTROL NO: 70799		
4.1	\$4,129.12	0.98125883	\$4,051.74					
				0	\$0.00	STAT	999999	STATE OF WISCONSIN
				0.00527790	\$21.38	CNTY	20	FOND DU LAC COUNTY
				0.00281530	\$11.41	MUNI	20024	TOWN OF LAMARTINE
				0.00825330	\$33.44	REG	203983	SCH D OF NORTH FOND DU LAC
				0.00046750	\$1.89	VTAE	001000	MORAINES PARK VTAE DISTRICT
Parcel Total:					\$68.12			
LEGAL DESCRIPTION: T15 R16-E S01 PT OF SESE				PARCEL NO: 70800		CONTROL NO: 70800		
2.02	\$2,036.76	0.98125883	\$1,998.59					
				0	\$0.00	STAT	999999	STATE OF WISCONSIN
				0.00527790	\$10.55	CNTY	20	FOND DU LAC COUNTY
				0.00281530	\$5.63	MUNI	20024	TOWN OF LAMARTINE
				0.00825330	\$16.49	REG	203983	SCH D OF NORTH FOND DU LAC
				0.00046750	\$0.93	VTAE	001000	MORAINES PARK VTAE DISTRICT
Parcel Total:					\$33.60			
File Number Total:					\$101.72			



State of Wisconsin / Department of Natural Resources

Tony Evers , Governor

Adam N Payne , Secretary

5/22/2023

Chapter 70.114 - Aids Payment Worksheet For Tax Year 2022(Payment Year 2023) - Payment Due January 31, 2023

2086 of 7056

FILE NO: W 1155 *				DATE OF PURCHASE: 02/26/1995				GRANTOR: HENRY SCHNEIDER ESTATE			
LEGAL DESCRIPTION: T15 R16-E S20 PT OF NESW				PARCEL NO: T121516-29-09-001-00				CONTROL NO: 74428			
39.5	\$75,217.95	0.98125883	\$73,808.28								
				0	\$0.00	STAT	999999	STATE OF WISCONSIN			
				0.00527790	\$389.55	CNTY	20	FOND DU LAC COUNTY			
				0.00281530	\$207.79	MUNI	20024	TOWN OF LAMARTINE			
				0.00567330	\$418.73	REG	204956	SCH D OF ROSENDALE-BRANDON			
				0.00046750	\$34.50	VTAE	001000	MORAINES PARK VTAE DISTRICT			
Parcel Total:					\$1,050.57						

LEGAL DESCRIPTION: T15 R16-E S20 PT OF NWSW				PARCEL NO: T121516-20-10-001-00				CONTROL NO: 74429			
27.5	\$52,374.74	0.98125883	\$51,393.18								
				0	\$0.00	STAT	999999	STATE OF WISCONSIN			
				0.00527790	\$271.25	CNTY	20	FOND DU LAC COUNTY			
				0.00281530	\$144.69	MUNI	20024	TOWN OF LAMARTINE			
				0.00567330	\$291.57	REG	204956	SCH D OF ROSENDALE-BRANDON			
				0.00046750	\$24.03	VTAE	001000	MORAINES PARK VTAE DISTRICT			
Parcel Total:					\$731.54						

File Number Total:					\$1,782.11						
--------------------	--	--	--	--	------------	--	--	--	--	--	--



State of Wisconsin / Department of Natural Resources

Tony Evers , Governor

Adam N Payne , Secretary

5/22/2023

Chapter 70.114 - Aids Payment Worksheet For Tax Year 2022(Payment Year 2023) - Payment Due January 31, 2023

2087 of 7056

FILE NO: W 1156 *				DATE OF PURCHASE: 03/01/1995				GRANTOR: HAROLD E PINNO			
LEGAL DESCRIPTION: T15 R16-E S22 NWSW				PARCEL NO: T121516-22-10-001-00				CONTROL NO: 74430			
40	\$82,523.66	0.98125883	\$80,977.07								
				0	\$0.00	STAT	999999	STATE OF WISCONSIN			
				0.00527790	\$427.39	CNTY	20	FOND DU LAC COUNTY			
				0.00281530	\$227.98	MUNI	20024	TOWN OF LAMARTINE			
				0.00567330	\$459.40	REG	204956	SCH D OF ROSENDALE-BRANDON			
				0.00046750	\$37.86	VTAE	001000	MORAINES PARK VTAE DISTRICT			
Parcel Total:					\$1,152.63						

LEGAL DESCRIPTION: T15 R16-E S22 PT OF NESW				PARCEL NO: T121516-22-09-001-00				CONTROL NO: 74431			
16	\$24,077.98	0.98125883	\$23,626.73								
				0	\$0.00	STAT	999999	STATE OF WISCONSIN			
				0.00527790	\$124.70	CNTY	20	FOND DU LAC COUNTY			
				0.00281530	\$66.52	MUNI	20024	TOWN OF LAMARTINE			
				0.00567330	\$134.04	REG	204956	SCH D OF ROSENDALE-BRANDON			
				0.00046750	\$11.05	VTAE	001000	MORAINES PARK VTAE DISTRICT			
Parcel Total:					\$336.31						

File Number Total:					\$1,488.94						
--------------------	--	--	--	--	------------	--	--	--	--	--	--



State of Wisconsin / Department of Natural Resources

Tony Evers , Governor

Adam N Payne , Secretary

5/22/2023

Chapter 70.114 - Aids Payment Worksheet For Tax Year 2022(Payment Year 2023) - Payment Due January 31, 2023

2088 of 7056

FILE NO: W 1157 *				DATE OF PURCHASE: 03/02/1995				GRANTOR: ROLAND E FRANKE ET AL			
LEGAL DESCRIPTION: T15 R16-E S21 PT OF NESE				PARCEL NO: 13-003				CONTROL NO: 74442			
6.5	\$6,791.22	0.98125883	\$6,663.95								
				0	\$0.00	STAT	999999	STATE OF WISCONSIN			
				0.00527790	\$35.17	CNTY	20	FOND DU LAC COUNTY			
				0.00281530	\$18.76	MUNI	20024	TOWN OF LAMARTINE			
				0.00567330	\$37.81	REG	204956	SCH D OF ROSENDALE-BRANDON			
				0.00046750	\$3.12	VTAE	001000	MORAINES PARK VTAE DISTRICT			
Parcel Total:					\$94.86						

File Number Total:					\$94.86						
--------------------	--	--	--	--	---------	--	--	--	--	--	--

FILE NO: W 1164 *				DATE OF PURCHASE: 03/11/1995				GRANTOR: WILBUR G SHAFFER			
LEGAL DESCRIPTION: T15 R16-E S25 PT OF NWSW				PARCEL NO: T12-15-16-25-10-003				CONTROL NO: 74398			
10.58	\$19,653.39	0.98125883	\$19,285.06								
				0	\$0.00	STAT	999999	STATE OF WISCONSIN			
				0.00527790	\$101.78	CNTY	20	FOND DU LAC COUNTY			
				0.00281530	\$54.29	MUNI	20024	TOWN OF LAMARTINE			
				0.00984960	\$189.95	REG	204025	SCH D OF OAKFIELD			
				0.00046750	\$9.02	VTAE	001000	MORAINES PARK VTAE DISTRICT			
Parcel Total:					\$355.04						



State of Wisconsin / Department of Natural Resources

Tony Evers , Governor

Adam N Payne , Secretary

5/22/2023

Chapter 70.114 - Aids Payment Worksheet For Tax Year 2022(Payment Year 2023) - Payment Due January 31, 2023

2089 of 7056

LEGAL DESCRIPTION: T15 R16-E S25 PT OF SWSW	PARCEL NO: T12-15-16-25-11-003	CONTROL NO: 74399
---	--------------------------------	-------------------

23.47	\$43,525.57	0.98125883	\$42,709.85
-------	-------------	------------	-------------

0	\$0.00	STAT	999999	STATE OF WISCONSIN
0.00527790	\$225.42	CNTY	20	FOND DU LAC COUNTY
0.00281530	\$120.24	MUNI	20024	TOWN OF LAMARTINE
0.00984960	\$420.68	REG	204025	SCH D OF OAKFIELD
0.00046750	\$19.97	VTAE	001000	MORAINES PARK VTAE DISTRICT

Parcel Total:	\$786.31
---------------	----------

File Number Total:	\$1,141.35
--------------------	------------

FILE NO: W 1188 *	DATE OF PURCHASE: 07/19/1995	GRANTOR: JACK G LEDEN
-------------------	------------------------------	-----------------------

LEGAL DESCRIPTION: T15 R16-E S22 SWSW	PARCEL NO: T121516-22-11-001-00	CONTROL NO: 75502
---------------------------------------	---------------------------------	-------------------

40	\$71,822.34	0.98125883	\$70,476.31
----	-------------	------------	-------------

0	\$0.00	STAT	999999	STATE OF WISCONSIN
0.00527790	\$371.97	CNTY	20	FOND DU LAC COUNTY
0.00281530	\$198.41	MUNI	20024	TOWN OF LAMARTINE
0.00984960	\$694.17	REG	204025	SCH D OF OAKFIELD
0.00046750	\$32.95	VTAE	001000	MORAINES PARK VTAE DISTRICT

Parcel Total:	\$1,297.50
---------------	------------



State of Wisconsin / Department of Natural Resources

Tony Evers , Governor

Adam N Payne , Secretary

5/22/2023

Chapter 70.114 - Aids Payment Worksheet For Tax Year 2022(Payment Year 2023) - Payment Due January 31, 2023

2090 of 7056

LEGAL DESCRIPTION: T15 R16-E S22 PT OF SESW				PARCEL NO: T121516-22-12-002-00				CONTROL NO: 75503	
23	\$9,569.45	0.98125883	\$9,390.11	0	\$0.00	STAT	999999	STATE OF WISCONSIN	
				0.00527790	\$49.56	CNTY	20	FOND DU LAC COUNTY	
				0.00281530	\$26.44	MUNI	20024	TOWN OF LAMARTINE	
				0.00984960	\$92.49	REG	204025	SCH D OF OAKFIELD	
				0.00046750	\$4.39	VTAE	001000	MORAINES PARK VTAE DISTRICT	
Parcel Total:					\$172.88				

LEGAL DESCRIPTION: T15 R16-E S21 PT OF NESE				PARCEL NO: T121516-21-13-002-00				CONTROL NO: 75504	
12	\$11,318.71	0.98125883	\$11,106.58	0	\$0.00	STAT	999999	STATE OF WISCONSIN	
				0.00527790	\$58.62	CNTY	20	FOND DU LAC COUNTY	
				0.00281530	\$31.27	MUNI	20024	TOWN OF LAMARTINE	
				0.00984960	\$109.40	REG	204025	SCH D OF OAKFIELD	
				0.00046750	\$5.19	VTAE	001000	MORAINES PARK VTAE DISTRICT	
Parcel Total:					\$204.48				

LEGAL DESCRIPTION: T15 R16-E S21 PT OF SESE				PARCEL NO: T121516-21-16-001-00				CONTROL NO: 75505	
11	\$17,904.14	0.98125883	\$17,568.59	0	\$0.00	STAT	999999	STATE OF WISCONSIN	
				0.00527790	\$92.73	CNTY	20	FOND DU LAC COUNTY	
				0.00281530	\$49.46	MUNI	20024	TOWN OF LAMARTINE	
				0.00984960	\$173.04	REG	204025	SCH D OF OAKFIELD	
				0.00046750	\$8.21	VTAE	001000	MORAINES PARK VTAE DISTRICT	
Parcel Total:					\$323.44				



State of Wisconsin / Department of Natural Resources

Tony Evers , Governor

Adam N Payne , Secretary

5/22/2023

Chapter 70.114 - Aids Payment Worksheet For Tax Year 2022(Payment Year 2023) - Payment Due January 31, 2023

2091 of 7056

File Number Total: \$1,998.30

FILE NO: W 1194 *

DATE OF PURCHASE: 09/08/1995

GRANTOR: MITCHELL L RENS

LEGAL DESCRIPTION: T15 R16-E S25 N1/2 OF SWNW

PARCEL NO: T121516-25-07-001-00

CONTROL NO: 75536

20 \$40,232.86 0.98125883 \$39,478.85

0 \$0.00 STAT 999999 STATE OF WISCONSIN

0.00527790 \$208.37 CNTY 20 FOND DU LAC COUNTY

0.00281530 \$111.15 MUNI 20024 TOWN OF LAMARTINE

0.00984960 \$388.85 REG 204025 SCH D OF OAKFIELD

0.00046750 \$18.46 VTAE 001000 MORaine PARK VTAE DISTRICT

Parcel Total: \$726.83

LEGAL DESCRIPTION: T15 R16-E S25 PT OF NWNW

PARCEL NO: T121516-25-06-002-00

CONTROL NO: 75537

0.25 \$308.69 0.98125883 \$302.91

0 \$0.00 STAT 999999 STATE OF WISCONSIN

0.00527790 \$1.60 CNTY 20 FOND DU LAC COUNTY

0.00281530 \$0.85 MUNI 20024 TOWN OF LAMARTINE

0.00984960 \$2.98 REG 204025 SCH D OF OAKFIELD

0.00046750 \$0.14 VTAE 001000 MORaine PARK VTAE DISTRICT

Parcel Total: \$5.57



State of Wisconsin / Department of Natural Resources

Tony Evers , Governor

Adam N Payne , Secretary

5/22/2023

Chapter 70.114 - Aids Payment Worksheet For Tax Year 2022(Payment Year 2023) - Payment Due January 31, 2023

2092 of 7056

LEGAL DESCRIPTION: T15 R16-E S26 SENE	PARCEL NO: T121516-26-04-001-00	CONTROL NO: 75538
---------------------------------------	---------------------------------	-------------------

40	\$76,041.13	0.98125883	\$74,616.03	
----	-------------	------------	-------------	--

0	\$0.00	STAT	999999	STATE OF WISCONSIN
0.00527790	\$393.82	CNTY	20	FOND DU LAC COUNTY
0.00281530	\$210.07	MUNI	20024	TOWN OF LAMARTINE
0.00984960	\$734.94	REG	204025	SCH D OF OAKFIELD
0.00046750	\$34.88	VTAE	001000	MORAINES PARK VTAE DISTRICT

Parcel Total:	\$1,373.71
---------------	------------

LEGAL DESCRIPTION: T15 R16-E S26 PT OF NESE	PARCEL NO: T121516-26-13-001-00	CONTROL NO: 75539
---	---------------------------------	-------------------

35	\$65,339.81	0.98125883	\$64,115.26	
----	-------------	------------	-------------	--

0	\$0.00	STAT	999999	STATE OF WISCONSIN
0.00527790	\$338.39	CNTY	20	FOND DU LAC COUNTY
0.00281530	\$180.50	MUNI	20024	TOWN OF LAMARTINE
0.00984960	\$631.51	REG	204025	SCH D OF OAKFIELD
0.00046750	\$29.97	VTAE	001000	MORAINES PARK VTAE DISTRICT

Parcel Total:	\$1,180.37
---------------	------------

LEGAL DESCRIPTION: T15 R16-E S26 PT OF NWSE	PARCEL NO: T121516-26-14-001-00	CONTROL NO: 75540
---	---------------------------------	-------------------

35	\$52,683.44	0.98125883	\$51,696.09	
----	-------------	------------	-------------	--

0	\$0.00	STAT	999999	STATE OF WISCONSIN
0.00527790	\$272.85	CNTY	20	FOND DU LAC COUNTY
0.00281530	\$145.54	MUNI	20024	TOWN OF LAMARTINE
0.00984960	\$509.19	REG	204025	SCH D OF OAKFIELD
0.00046750	\$24.17	VTAE	001000	MORAINES PARK VTAE DISTRICT

Parcel Total:	\$951.75
---------------	----------



State of Wisconsin / Department of Natural Resources

Tony Evers , Governor

Adam N Payne , Secretary

5/22/2023

Chapter 70.114 - Aids Payment Worksheet For Tax Year 2022(Payment Year 2023) - Payment Due January 31, 2023

2093 of 7056

File Number Total: \$4,238.23

FILE NO: W 1288 *

DATE OF PURCHASE: 08/05/1997

GRANTOR: FRANCIS VIELBIG

LEGAL DESCRIPTION: T15 R16-E S34 PT OF NESE

PARCEL NO: T12-15-16-34-13-001

CONTROL NO: 78787

38.18 \$83,318.98 0.98125883 \$81,757.49

0 \$0.00 STAT 999999 STATE OF WISCONSIN

0.00527790 \$431.51 CNTY 20 FOND DU LAC COUNTY

0.00281530 \$230.17 MUNI 20024 TOWN OF LAMARTINE

0.00984960 \$805.28 REG 204025 SCH D OF OAKFIELD

0.00046750 \$38.22 VTAE 001000 MORaine PARK VTAE DISTRICT

Parcel Total: \$1,505.18

LEGAL DESCRIPTION: T15 R16-E S34 SESE

PARCEL NO: T12-15-16-34-16001/2

CONTROL NO: 78788

40 \$87,532.13 0.98125883 \$85,891.67

0 \$0.00 STAT 999999 STATE OF WISCONSIN

0.00527790 \$453.33 CNTY 20 FOND DU LAC COUNTY

0.00281530 \$241.81 MUNI 20024 TOWN OF LAMARTINE

0.00984960 \$846.00 REG 204025 SCH D OF OAKFIELD

0.00046750 \$40.15 VTAE 001000 MORaine PARK VTAE DISTRICT

Parcel Total: \$1,581.29



State of Wisconsin / Department of Natural Resources

Tony Evers , Governor

Adam N Payne , Secretary

5/22/2023

Chapter 70.114 - Aids Payment Worksheet For Tax Year 2022(Payment Year 2023) - Payment Due January 31, 2023

2094 of 7056

LEGAL DESCRIPTION: T15 R16-E S35 PT OF SWSW	PARCEL NO: T12-15-16-35-11-002	CONTROL NO: 78789
---	--------------------------------	-------------------

30	\$65,641.64	0.98125883	\$64,411.44
----	-------------	------------	-------------

0	\$0.00	STAT	999999	STATE OF WISCONSIN
0.00527790	\$339.96	CNTY	20	FOND DU LAC COUNTY
0.00281530	\$181.34	MUNI	20024	TOWN OF LAMARTINE
0.00984960	\$634.43	REG	204025	SCH D OF OAKFIELD
0.00046750	\$30.11	VTAE	001000	MORAINES PARK VTAE DISTRICT

Parcel Total:	\$1,185.84
---------------	------------

File Number Total:	\$4,272.31
--------------------	------------

FILE NO: W 1296 *	DATE OF PURCHASE: 12/15/1997	GRANTOR: LAWRENCE RENS, ET AL
-------------------	------------------------------	-------------------------------

LEGAL DESCRIPTION: T15 R16-E S26 PT OF SWSE	PARCEL NO: T12-15-16-2615001	CONTROL NO: 79675
---	------------------------------	-------------------

27.69	\$70,252.26	0.98125883	\$68,935.65
-------	-------------	------------	-------------

0	\$0.00	STAT	999999	STATE OF WISCONSIN
0.00527790	\$363.83	CNTY	20	FOND DU LAC COUNTY
0.00281530	\$194.08	MUNI	20024	TOWN OF LAMARTINE
0.00984960	\$678.99	REG	204025	SCH D OF OAKFIELD
0.00046750	\$32.23	VTAE	001000	MORAINES PARK VTAE DISTRICT

Parcel Total:	\$1,269.13
---------------	------------



State of Wisconsin / Department of Natural Resources

Tony Evers , Governor

Adam N Payne , Secretary

5/22/2023

Chapter 70.114 - Aids Payment Worksheet For Tax Year 2022(Payment Year 2023) - Payment Due January 31, 2023

2095 of 7056

LEGAL DESCRIPTION: T15 R16-E S26 PT OF SESE				PARCEL NO: T12-15-16-2616001				CONTROL NO: 79676	
35	\$70,133.02	0.98125883	\$68,818.64	0	\$0.00	STAT	999999	STATE OF WISCONSIN	
				0.00527790	\$363.22	CNTY	20	FOND DU LAC COUNTY	
				0.00281530	\$193.75	MUNI	20024	TOWN OF LAMARTINE	
				0.00984960	\$677.84	REG	204025	SCH D OF OAKFIELD	
				0.00046750	\$32.17	VTAE	001000	MORAINES PARK VTAE DISTRICT	
Parcel Total:				\$1,266.98					

LEGAL DESCRIPTION: T15 R16-E S26 PT OF NESE				PARCEL NO: T12-15-16-2613001				CONTROL NO: 79677	
5	\$9,300.72	0.98125883	\$9,126.42	0	\$0.00	STAT	999999	STATE OF WISCONSIN	
				0.00527790	\$48.17	CNTY	20	FOND DU LAC COUNTY	
				0.00281530	\$25.69	MUNI	20024	TOWN OF LAMARTINE	
				0.00984960	\$89.89	REG	204025	SCH D OF OAKFIELD	
				0.00046750	\$4.27	VTAE	001000	MORAINES PARK VTAE DISTRICT	
Parcel Total:				\$168.02					

LEGAL DESCRIPTION: T15 R16-E S26 PT OF NWSE				PARCEL NO: T12-15-16-2614001				CONTROL NO: 79678	
5	\$9,300.72	0.98125883	\$9,126.42	0	\$0.00	STAT	999999	STATE OF WISCONSIN	
				0.00527790	\$48.17	CNTY	20	FOND DU LAC COUNTY	
				0.00281530	\$25.69	MUNI	20024	TOWN OF LAMARTINE	
				0.00984960	\$89.89	REG	204025	SCH D OF OAKFIELD	
				0.00046750	\$4.27	VTAE	001000	MORAINES PARK VTAE DISTRICT	
Parcel Total:				\$168.02					



State of Wisconsin / Department of Natural Resources

Tony Evers , Governor

Adam N Payne , Secretary

5/22/2023

Chapter 70.114 - Aids Payment Worksheet For Tax Year 2022(Payment Year 2023) - Payment Due January 31, 2023

2096 of 7056

File Number Total: \$2,872.15

FILE NO: W 1324 *

DATE OF PURCHASE: 01/16/1999

GRANTOR: STEENBERG - HUETTL INVESTMEN

LEGAL DESCRIPTION: T15 R16-E S22 SWSE

PARCEL NO: 12-15-16-22-15-001

CONTROL NO: 81115

40 \$84,193.83 0.98125883 \$82,615.94

0 \$0.00 STAT 999999 STATE OF WISCONSIN

0.00527790 \$436.04 CNTY 20 FOND DU LAC COUNTY

0.00281530 \$232.59 MUNI 20024 TOWN OF LAMARTINE

0.00984960 \$813.74 REG 204025 SCH D OF OAKFIELD

0.00046750 \$38.62 VTAE 001000 MORAINES PARK VTAE DISTRICT

Parcel Total: \$1,520.99

LEGAL DESCRIPTION: T15 R16-E S22 PT OF SESE

PARCEL NO: 12-15-16-22-16-001

CONTROL NO: 81117

34.33 \$78,278.49 0.98125883 \$76,811.46

0 \$0.00 STAT 999999 STATE OF WISCONSIN

0.00527790 \$405.40 CNTY 20 FOND DU LAC COUNTY

0.00281530 \$216.25 MUNI 20024 TOWN OF LAMARTINE

0.00984960 \$756.57 REG 204025 SCH D OF OAKFIELD

0.00046750 \$35.91 VTAE 001000 MORAINES PARK VTAE DISTRICT

Parcel Total: \$1,414.13



State of Wisconsin / Department of Natural Resources

Tony Evers , Governor

Adam N Payne , Secretary

5/22/2023

Chapter 70.114 - Aids Payment Worksheet For Tax Year 2022(Payment Year 2023) - Payment Due January 31, 2023

2097 of 7056

LEGAL DESCRIPTION: T15 R16-E S22 S1/2 OF NWSE	PARCEL NO: 12-15-16-22-14-002-0	CONTROL NO: 81118
---	---------------------------------	-------------------

20	\$43,140.19	0.98125883	\$42,331.69
----	-------------	------------	-------------

0	\$0.00	STAT	999999	STATE OF WISCONSIN
0.00527790	\$223.42	CNTY	20	FOND DU LAC COUNTY
0.00281530	\$119.18	MUNI	20024	TOWN OF LAMARTINE
0.00984960	\$416.95	REG	204025	SCH D OF OAKFIELD
0.00046750	\$19.79	VTAE	001000	MORAINES PARK VTAE DISTRICT

Parcel Total:	\$779.34
---------------	----------

LEGAL DESCRIPTION: T15 R16-E S22 S1/2 OF NESE	PARCEL NO: 12-15-16-22-13-002-0	CONTROL NO: 81119
---	---------------------------------	-------------------

20	\$45,226.73	0.98125883	\$44,379.13
----	-------------	------------	-------------

0	\$0.00	STAT	999999	STATE OF WISCONSIN
0.00527790	\$234.23	CNTY	20	FOND DU LAC COUNTY
0.00281530	\$124.94	MUNI	20024	TOWN OF LAMARTINE
0.00984960	\$437.12	REG	204025	SCH D OF OAKFIELD
0.00046750	\$20.75	VTAE	001000	MORAINES PARK VTAE DISTRICT

Parcel Total:	\$817.04
---------------	----------

File Number Total:	\$4,531.50
--------------------	------------

Municipality Total:	\$22,521.47
---------------------	-------------



State of Wisconsin / Department of Natural Resources

Tony Evers , Governor

Adam N Payne , Secretary

5/22/2023

Chapter 70.114 - Aids Payment Worksheet For Tax Year 2022(Payment Year 2023) - Payment Due January 31, 2023

2098 of 7056

DETAIL FOR TOWN OF METOMEN, FOND DU LAC COUNTY

Acres	Est. Adjust. Purch. Price	Level of Assessment	Adjusted Local Value	Net Gen. Tax Rate	Calc. Aid Pay Amount	Type	Code	----- Taxing Jurisdiction ----- Description
FILE NO: W 1102 *			DATE OF PURCHASE: 03/24/1994			GRANTOR: DUANE R KINAS ET AL		
LEGAL DESCRIPTION: T15 R14-E S09 PT OF NENE				PARCEL NO: T14-15-14-09-0100100		CONTROL NO: 72589		
36.5	\$26,941.20	1.00862370	\$27,173.53					
				0	\$0.00	STAT	999999	STATE OF WISCONSIN
				0.00509670	\$138.50	CNTY	20	FOND DU LAC COUNTY
				0.00348370	\$94.66	MUNI	20028	TOWN OF METOMEN
				0.00779620	\$211.85	REG	204872	SCH D OF RIPON
				0.00045170	\$12.27	VTAE	001000	MORAINES PARK VTAE DISTRICT
Parcel Total:					\$457.28			

LEGAL DESCRIPTION: T15 R14-E S09 PT OF SENE				PARCEL NO: T14-15-14-09-0400100		CONTROL NO: 72590		
30	\$22,329.59	1.00862370	\$22,522.15					
				0	\$0.00	STAT	999999	STATE OF WISCONSIN
				0.00509670	\$114.79	CNTY	20	FOND DU LAC COUNTY
				0.00348370	\$78.46	MUNI	20028	TOWN OF METOMEN
				0.00779620	\$175.59	REG	204872	SCH D OF RIPON
				0.00045170	\$10.17	VTAE	001000	MORAINES PARK VTAE DISTRICT
Parcel Total:					\$379.01			



State of Wisconsin / Department of Natural Resources

Tony Evers , Governor

Adam N Payne , Secretary

5/22/2023

Chapter 70.114 - Aids Payment Worksheet For Tax Year 2022(Payment Year 2023) - Payment Due January 31, 2023

2099 of 7056

LEGAL DESCRIPTION: T15 R14-E S09 PT OF SWNE	PARCEL NO: T14-15-14-09-0300100	CONTROL NO: 72591
---	---------------------------------	-------------------

30	\$22,491.78	1.00862370	\$22,685.74
----	-------------	------------	-------------

0	\$0.00	STAT	999999	STATE OF WISCONSIN
0.00509670	\$115.62	CNTY	20	FOND DU LAC COUNTY
0.00348370	\$79.03	MUNI	20028	TOWN OF METOMEN
0.00779620	\$176.86	REG	204872	SCH D OF RIPON
0.00045170	\$10.25	VTAE	001000	MORAINES PARK VTAE DISTRICT

Parcel Total:	\$381.76
---------------	----------

LEGAL DESCRIPTION: T15 R14-E S04 PT OF SESE	PARCEL NO: T14-15-14-04-1600300	CONTROL NO: 72592
---	---------------------------------	-------------------

14.5	\$11,488.24	1.00862370	\$11,587.31
------	-------------	------------	-------------

0	\$0.00	STAT	999999	STATE OF WISCONSIN
0.00509670	\$59.06	CNTY	20	FOND DU LAC COUNTY
0.00348370	\$40.37	MUNI	20028	TOWN OF METOMEN
0.00779620	\$90.34	REG	204872	SCH D OF RIPON
0.00045170	\$5.23	VTAE	001000	MORAINES PARK VTAE DISTRICT

Parcel Total:	\$195.00
---------------	----------

File Number Total:	\$1,413.05
--------------------	------------



State of Wisconsin / Department of Natural Resources

Tony Evers , Governor

Adam N Payne , Secretary

5/22/2023

Chapter 70.114 - Aids Payment Worksheet For Tax Year 2022(Payment Year 2023) - Payment Due January 31, 2023

2100 of 7056

FILE NO: W 1199 *				DATE OF PURCHASE: 12/04/1995				GRANTOR: NEIL V O'LEARY			
LEGAL DESCRIPTION: T15 R14-E S35 SESE				PARCEL NO: T141514-35-16-001-00				CONTROL NO: 76218			
40	\$18,327.99	1.00862370	\$18,486.05								
				0	\$0.00	STAT	999999	STATE OF WISCONSIN			
				0.00509670	\$94.22	CNTY	20	FOND DU LAC COUNTY			
				0.00348370	\$64.40	MUNI	20028	TOWN OF METOMEN			
				0.00533080	\$98.54	REG	204956	SCH D OF ROSENDALE-BRANDON			
				0.00045170	\$8.35	VTAE	001000	MORAINES PARK VTAE DISTRICT			
Parcel Total:					\$265.51						

LEGAL DESCRIPTION: T15 R14-E S36 PT OF SWSW				PARCEL NO: T141514-36-11-001-00				CONTROL NO: 76219			
32	\$30,948.39	1.00862370	\$31,215.28								
				0	\$0.00	STAT	999999	STATE OF WISCONSIN			
				0.00509670	\$159.09	CNTY	20	FOND DU LAC COUNTY			
				0.00348370	\$108.74	MUNI	20028	TOWN OF METOMEN			
				0.00533080	\$166.40	REG	204956	SCH D OF ROSENDALE-BRANDON			
				0.00045170	\$14.10	VTAE	001000	MORAINES PARK VTAE DISTRICT			
Parcel Total:					\$448.33						



State of Wisconsin / Department of Natural Resources

Tony Evers , Governor

Adam N Payne , Secretary

5/22/2023

Chapter 70.114 - Aids Payment Worksheet For Tax Year 2022(Payment Year 2023) - Payment Due January 31, 2023

2101 of 7056

LEGAL DESCRIPTION: T15 R14-E S36 E1/4 OF NWSW	PARCEL NO: T141514-36-10-001-00	CONTROL NO: 76220
---	---------------------------------	-------------------

10	\$9,846.18	1.00862370	\$9,931.09	
----	------------	------------	------------	--

0	\$0.00	STAT	999999	STATE OF WISCONSIN
0.00509670	\$50.62	CNTY	20	FOND DU LAC COUNTY
0.00348370	\$34.60	MUNI	20028	TOWN OF METOMEN
0.00533080	\$52.94	REG	204956	SCH D OF ROSENDALE-BRANDON
0.00045170	\$4.49	VTAE	001000	MORAINES PARK VTAE DISTRICT

Parcel Total:	\$142.65
---------------	----------

LEGAL DESCRIPTION: T15 R14-E S36 PT OF NESW	PARCEL NO: T141514-36-09-006-00	CONTROL NO: 76221
---	---------------------------------	-------------------

30.4	\$29,174.71	1.00862370	\$29,426.30	
------	-------------	------------	-------------	--

0	\$0.00	STAT	999999	STATE OF WISCONSIN
0.00509670	\$149.98	CNTY	20	FOND DU LAC COUNTY
0.00348370	\$102.51	MUNI	20028	TOWN OF METOMEN
0.00533080	\$156.86	REG	204956	SCH D OF ROSENDALE-BRANDON
0.00045170	\$13.29	VTAE	001000	MORAINES PARK VTAE DISTRICT

Parcel Total:	\$422.64
---------------	----------

LEGAL DESCRIPTION: T15 R14-E S36 PT OF SESW	PARCEL NO: T141514-36-12-001-00	CONTROL NO: 76222
---	---------------------------------	-------------------

13.5	\$14,485.03	1.00862370	\$14,609.94	
------	-------------	------------	-------------	--

0	\$0.00	STAT	999999	STATE OF WISCONSIN
0.00509670	\$74.46	CNTY	20	FOND DU LAC COUNTY
0.00348370	\$50.90	MUNI	20028	TOWN OF METOMEN
0.00533080	\$77.88	REG	204956	SCH D OF ROSENDALE-BRANDON
0.00045170	\$6.60	VTAE	001000	MORAINES PARK VTAE DISTRICT

Parcel Total:	\$209.84
---------------	----------



State of Wisconsin / Department of Natural Resources

Tony Evers , Governor

Adam N Payne , Secretary

5/22/2023

Chapter 70.114 - Aids Payment Worksheet For Tax Year 2022(Payment Year 2023) - Payment Due January 31, 2023

2102 of 7056

File Number Total: \$1,488.97

FILE NO: W 1439 *

DATE OF PURCHASE: 12/05/2001

GRANTOR: LAURENCE CLARK

LEGAL DESCRIPTION: T15 R14-E S36 PT OF NWSW

PARCEL NO: T14-15-14-36-10-002

CONTROL NO: 86133

30 \$56,765.92 1.00862370 \$57,255.45

0 \$0.00 STAT 999999 STATE OF WISCONSIN

0.00509670 \$291.81 CNTY 20 FOND DU LAC COUNTY

0.00348370 \$199.46 MUNI 20028 TOWN OF METOMEN

0.00533080 \$305.22 REG 204956 SCH D OF ROSENDALE-BRANDON

0.00045170 \$25.86 VTAE 001000 MORAINES PARK VTAE DISTRICT

Parcel Total: \$822.35

LEGAL DESCRIPTION: T15 R14-E S35 E1/2 OF NESE

PARCEL NO: T14-15-14-35-13-001

CONTROL NO: 86134

20 \$29,301.73 1.00862370 \$29,554.42

0 \$0.00 STAT 999999 STATE OF WISCONSIN

0.00509670 \$150.63 CNTY 20 FOND DU LAC COUNTY

0.00348370 \$102.96 MUNI 20028 TOWN OF METOMEN

0.00533080 \$157.55 REG 204956 SCH D OF ROSENDALE-BRANDON

0.00045170 \$13.35 VTAE 001000 MORAINES PARK VTAE DISTRICT

Parcel Total: \$424.49

File Number Total: \$1,246.84

Municipality Total: \$4,148.86



State of Wisconsin / Department of Natural Resources

Tony Evers , Governor

Adam N Payne , Secretary

5/22/2023

Chapter 70.114 - Aids Payment Worksheet For Tax Year 2022(Payment Year 2023) - Payment Due January 31, 2023

2103 of 7056

DETAIL FOR TOWN OF OAKFIELD, FOND DU LAC COUNTY

Acres	Est. Adjust. Purch. Price	Level of Assessment	Adjusted Local Value	Net Gen. Tax Rate	Calc. Aid Pay Amount	----- Taxing Jurisdiction ----- Type	Code	Description
-------	------------------------------	------------------------	-------------------------	----------------------	-------------------------	---	------	-------------

FILE NO: NA 524 *	DATE OF PURCHASE: 12/07/1994	GRANTOR: OAKFIELD STONE CO., INC.
-------------------	------------------------------	-----------------------------------

LEGAL DESCRIPTION: T14 R16-E S27 OLT1-CSM4446	PARCEL NO: T15-14-16-27-10-004-	CONTROL NO: 74185
---	---------------------------------	-------------------

10.25	\$21,644.06	0.79925880	\$17,299.20					
				0	\$0.00	STAT	999999	STATE OF WISCONSIN
				0.00645940	\$111.74	CNTY	20	FOND DU LAC COUNTY
				0.00327530	\$56.66	MUNI	20030	TOWN OF OAKFIELD
				0.01231040	\$212.96	REG	204025	SCH D OF OAKFIELD
				0.00057250	\$9.90	VTAE	001000	MORAINES PARK VTAE DISTRICT

Parcel Total: \$391.26

File Number Total: \$391.26

FILE NO: NA 663 *	DATE OF PURCHASE: 07/07/1998	GRANTOR: GORDON KOTTKE
-------------------	------------------------------	------------------------

LEGAL DESCRIPTION: T14 R16-E S23 PT OF NENW-P OL1-CSM5500	PARCEL NO: T15-14-16-23-05-001	CONTROL NO: 80699
---	--------------------------------	-------------------

10.19	\$13,529.72	0.79925880	\$10,813.75					
				0	\$0.00	STAT	999999	STATE OF WISCONSIN
				0.00645940	\$69.85	CNTY	20	FOND DU LAC COUNTY
				0.00327530	\$35.42	MUNI	20030	TOWN OF OAKFIELD
				0.01231040	\$133.12	REG	204025	SCH D OF OAKFIELD
				0.00057250	\$6.19	VTAE	001000	MORAINES PARK VTAE DISTRICT

Parcel Total: \$244.58



State of Wisconsin / Department of Natural Resources

Tony Evers , Governor

Adam N Payne , Secretary

5/22/2023

Chapter 70.114 - Aids Payment Worksheet For Tax Year 2022(Payment Year 2023) - Payment Due January 31, 2023

2104 of 7056

LEGAL DESCRIPTION: T14 R16-E S23 PT OF NWNW-P OL1-CSM5500	PARCEL NO: T15-14-16-23-06-001	CONTROL NO: 80700
---	--------------------------------	-------------------

3.31	\$4,394.83	0.79925880	\$3,512.61
------	------------	------------	------------

0	\$0.00	STAT	999999	STATE OF WISCONSIN
0.00645940	\$22.69	CNTY	20	FOND DU LAC COUNTY
0.00327530	\$11.50	MUNI	20030	TOWN OF OAKFIELD
0.01231040	\$43.24	REG	204025	SCH D OF OAKFIELD
0.00057250	\$2.01	VTAE	001000	MORAINES PARK VTAE DISTRICT

Parcel Total:	\$79.44
---------------	---------

File Number Total:	\$324.02
--------------------	----------

FILE NO: NA 664 *	DATE OF PURCHASE: 07/31/1998	GRANTOR: RICHARD VAN EGTERN
-------------------	------------------------------	-----------------------------

LEGAL DESCRIPTION: T14 R16-E S27 PT OF NWNW-PLT1 CSM5508	PARCEL NO: T-15-14-16-27-06-001	CONTROL NO: 80759
--	---------------------------------	-------------------

30.25	\$58,679.67	0.79925880	\$46,900.24
-------	-------------	------------	-------------

0	\$0.00	STAT	999999	STATE OF WISCONSIN
0.00645940	\$302.95	CNTY	20	FOND DU LAC COUNTY
0.00327530	\$153.61	MUNI	20030	TOWN OF OAKFIELD
0.01231040	\$577.36	REG	204025	SCH D OF OAKFIELD
0.00057250	\$26.85	VTAE	001000	MORAINES PARK VTAE DISTRICT

Parcel Total:	\$1,060.77
---------------	------------



State of Wisconsin / Department of Natural Resources

Tony Evers , Governor

Adam N Payne , Secretary

5/22/2023

Chapter 70.114 - Aids Payment Worksheet For Tax Year 2022(Payment Year 2023) - Payment Due January 31, 2023

2105 of 7056

LEGAL DESCRIPTION: T14 R16-E S27 PT OF SWNW-PLT1 CSM5508				PARCEL NO: T-15-14-16-27-07-001				CONTROL NO: 80760	
8.5	\$16,464.03	0.79925880	\$13,159.02						
				0	\$0.00	STAT	999999	STATE OF WISCONSIN	
				0.00645940	\$85.00	CNTY	20	FOND DU LAC COUNTY	
				0.00327530	\$43.10	MUNI	20030	TOWN OF OAKFIELD	
				0.01231040	\$161.99	REG	204025	SCH D OF OAKFIELD	
				0.00057250	\$7.53	VTAE	001000	MORAINES PARK VTAE DISTRICT	
Parcel Total:					\$297.62				

LEGAL DESCRIPTION: T14 R16-E S28 PT OF NENE-PLT1 CSM5508				PARCEL NO: T-15-14-16-28-01-001				CONTROL NO: 80761	
0.8	\$1,546.82	0.79925880	\$1,236.31						
				0	\$0.00	STAT	999999	STATE OF WISCONSIN	
				0.00645940	\$7.99	CNTY	20	FOND DU LAC COUNTY	
				0.00327530	\$4.05	MUNI	20030	TOWN OF OAKFIELD	
				0.01231040	\$15.22	REG	204025	SCH D OF OAKFIELD	
				0.00057250	\$0.71	VTAE	001000	MORAINES PARK VTAE DISTRICT	
Parcel Total:					\$27.97				

LEGAL DESCRIPTION: T14 R16-E S28 PT OF SENE-PLT1 CSM5508				PARCEL NO: T-15-14-16-28-04-001				CONTROL NO: 80762	
11.25	\$22,053.84	0.79925880	\$17,626.72						
				0	\$0.00	STAT	999999	STATE OF WISCONSIN	
				0.00645940	\$113.86	CNTY	20	FOND DU LAC COUNTY	
				0.00327530	\$57.73	MUNI	20030	TOWN OF OAKFIELD	
				0.01231040	\$216.99	REG	204025	SCH D OF OAKFIELD	
				0.00057250	\$10.09	VTAE	001000	MORAINES PARK VTAE DISTRICT	
Parcel Total:					\$398.67				



State of Wisconsin / Department of Natural Resources

Tony Evers , Governor

Adam N Payne , Secretary

5/22/2023

Chapter 70.114 - Aids Payment Worksheet For Tax Year 2022(Payment Year 2023) - Payment Due January 31, 2023

2106 of 7056

File Number Total: \$1,785.03

FILE NO: NA 664 A

DATE OF PURCHASE: 07/31/1998

GRANTOR: RICHARD VAN EGTERN

LEGAL DESCRIPTION: T14 R16-E S27 PT OF NWNW-PLT2 CSM5508

PARCEL NO: T-15-14-16-27-06-001

CONTROL NO: 80755

1.07 \$2,124.39 0.79925880 \$1,697.94

0 \$0.00 STAT 999999 STATE OF WISCONSIN

0.00645940 \$10.97 CNTY 20 FOND DU LAC COUNTY

0.00327530 \$5.56 MUNI 20030 TOWN OF OAKFIELD

0.01231040 \$20.90 REG 204025 SCH D OF OAKFIELD

0.00057250 \$0.97 VTAE 001000 MORAINES PARK VTAE DISTRICT

Parcel Total: \$38.40

LEGAL DESCRIPTION: T14 R16-E S27 PT OF SWNW-PLT2 CSM5508

PARCEL NO: T-15-14-16-27-07-001

CONTROL NO: 80756

29.04 \$58,022.44 0.79925880 \$46,374.94

0 \$0.00 STAT 999999 STATE OF WISCONSIN

0.00645940 \$299.56 CNTY 20 FOND DU LAC COUNTY

0.00327530 \$151.89 MUNI 20030 TOWN OF OAKFIELD

0.01231040 \$570.89 REG 204025 SCH D OF OAKFIELD

0.00057250 \$26.55 VTAE 001000 MORAINES PARK VTAE DISTRICT

Parcel Total: \$1,048.89



State of Wisconsin / Department of Natural Resources

Tony Evers , Governor

Adam N Payne , Secretary

5/22/2023

Chapter 70.114 - Aids Payment Worksheet For Tax Year 2022(Payment Year 2023) - Payment Due January 31, 2023

2107 of 7056

LEGAL DESCRIPTION: T14 R16-E S27 PT OF SENW-PLT2 CSM5508	PARCEL NO: T-15-14-16-27-08-002	CONTROL NO: 80757
--	---------------------------------	-------------------

3.22	\$6,373.17	0.79925880	\$5,093.82	
------	------------	------------	------------	--

0	\$0.00	STAT	999999	STATE OF WISCONSIN
0.00645940	\$32.90	CNTY	20	FOND DU LAC COUNTY
0.00327530	\$16.68	MUNI	20030	TOWN OF OAKFIELD
0.01231040	\$62.71	REG	204025	SCH D OF OAKFIELD
0.00057250	\$2.92	VTAE	001000	MORaine PARK VTAE DISTRICT

Parcel Total:	\$115.21
---------------	----------

LEGAL DESCRIPTION: T14 R16-E S28 PT OF SENE-PLT2 CSM5508	PARCEL NO: T-15-14-16-28-04-001	CONTROL NO: 80758
--	---------------------------------	-------------------

3.43	\$6,904.27	0.79925880	\$5,518.30	
------	------------	------------	------------	--

0	\$0.00	STAT	999999	STATE OF WISCONSIN
0.00645940	\$35.65	CNTY	20	FOND DU LAC COUNTY
0.00327530	\$18.07	MUNI	20030	TOWN OF OAKFIELD
0.01231040	\$67.93	REG	204025	SCH D OF OAKFIELD
0.00057250	\$3.16	VTAE	001000	MORaine PARK VTAE DISTRICT

Parcel Total:	\$124.81
---------------	----------

File Number Total:	\$1,327.31
--------------------	------------



State of Wisconsin / Department of Natural Resources

Tony Evers , Governor

Adam N Payne , Secretary

5/22/2023

Chapter 70.114 - Aids Payment Worksheet For Tax Year 2022(Payment Year 2023) - Payment Due January 31, 2023

2108 of 7056

FILE NO: P 1744 *				DATE OF PURCHASE: 05/08/2000				GRANTOR: LAMONSKA FARMS			
LEGAL DESCRIPTION: T14 R16-E S21 PT OF NESE				PARCEL NO: 15-14-16-21-16-099				CONTROL NO: 84375			
3.67	\$28,647.38	0.79925880	\$22,896.67								
				0	\$0.00	STAT	999999	STATE OF WISCONSIN			
				0.00645940	\$147.90	CNTY	20	FOND DU LAC COUNTY			
				0.00327530	\$74.99	MUNI	20030	TOWN OF OAKFIELD			
				0.01231040	\$281.87	REG	204025	SCH D OF OAKFIELD			
				0.00057250	\$13.11	VTAE	001000	MORAINES PARK VTAE DISTRICT			
Parcel Total:					\$517.87						

LEGAL DESCRIPTION: T14 R16-E S21 PT OF NWSE				PARCEL NO: 15-14-16-21-16-099				CONTROL NO: 84376			
2.5	\$19,515.66	0.79925880	\$15,598.07								
				0	\$0.00	STAT	999999	STATE OF WISCONSIN			
				0.00645940	\$100.75	CNTY	20	FOND DU LAC COUNTY			
				0.00327530	\$51.09	MUNI	20030	TOWN OF OAKFIELD			
				0.01231040	\$192.02	REG	204025	SCH D OF OAKFIELD			
				0.00057250	\$8.93	VTAE	001000	MORAINES PARK VTAE DISTRICT			
Parcel Total:					\$352.79						

File Number Total:					\$870.66						
--------------------	--	--	--	--	----------	--	--	--	--	--	--



State of Wisconsin / Department of Natural Resources

Tony Evers , Governor

Adam N Payne , Secretary

5/22/2023

Chapter 70.114 - Aids Payment Worksheet For Tax Year 2022(Payment Year 2023) - Payment Due January 31, 2023

2109 of 7056

FILE NO: W 1101 *				DATE OF PURCHASE: 03/14/1994				GRANTOR: JAMES J UTTENDORFER			
LEGAL DESCRIPTION: T14 R16-E S28 PT OF NESW				PARCEL NO: T15-14-16-28-09-003				CONTROL NO: 72312			
3.7	\$3,922.17	0.79925880	\$3,134.83								
				0	\$0.00	STAT	999999	STATE OF WISCONSIN			
				0.00645940	\$20.25	CNTY	20	FOND DU LAC COUNTY			
				0.00327530	\$10.27	MUNI	20030	TOWN OF OAKFIELD			
				0.01231040	\$38.59	REG	204025	SCH D OF OAKFIELD			
				0.00057250	\$1.79	VTAE	001000	MORAINES PARK VTAE DISTRICT			
				Parcel Total:	\$70.90						

LEGAL DESCRIPTION: T14 R16-E S28 PT OF SESW				PARCEL NO: T15-14-16-28-12-001				CONTROL NO: 72313			
13.96	\$14,799.29	0.79925880	\$11,828.46								
				0	\$0.00	STAT	999999	STATE OF WISCONSIN			
				0.00645940	\$76.40	CNTY	20	FOND DU LAC COUNTY			
				0.00327530	\$38.74	MUNI	20030	TOWN OF OAKFIELD			
				0.01231040	\$145.61	REG	204025	SCH D OF OAKFIELD			
				0.00057250	\$6.77	VTAE	001000	MORAINES PARK VTAE DISTRICT			
				Parcel Total:	\$267.52						



State of Wisconsin / Department of Natural Resources

Tony Evers , Governor

Adam N Payne , Secretary

5/22/2023

Chapter 70.114 - Aids Payment Worksheet For Tax Year 2022(Payment Year 2023) - Payment Due January 31, 2023

2110 of 7056

LEGAL DESCRIPTION: T14 R16-E S28 PT OF NWSE	PARCEL NO: T15-14-16-28-14-002	CONTROL NO: 72314
---	--------------------------------	-------------------

9.5	\$10,070.39	0.79925880	\$8,048.85
-----	-------------	------------	------------

0	\$0.00	STAT	999999	STATE OF WISCONSIN
0.00645940	\$51.99	CNTY	20	FOND DU LAC COUNTY
0.00327530	\$26.36	MUNI	20030	TOWN OF OAKFIELD
0.01231040	\$99.08	REG	204025	SCH D OF OAKFIELD
0.00057250	\$4.61	VTAE	001000	MORaine PARK VTAE DISTRICT

Parcel Total:	\$182.04
---------------	----------

LEGAL DESCRIPTION: T14 R16-E S28 PT OF SWSE	PARCEL NO: T15-14-16-28-15-003	CONTROL NO: 72315
---	--------------------------------	-------------------

11.2	\$11,872.75	0.79925880	\$9,489.40
------	-------------	------------	------------

0	\$0.00	STAT	999999	STATE OF WISCONSIN
0.00645940	\$61.30	CNTY	20	FOND DU LAC COUNTY
0.00327530	\$31.08	MUNI	20030	TOWN OF OAKFIELD
0.01231040	\$116.82	REG	204025	SCH D OF OAKFIELD
0.00057250	\$5.43	VTAE	001000	MORaine PARK VTAE DISTRICT

Parcel Total:	\$214.63
---------------	----------

File Number Total:	\$735.09
--------------------	----------



State of Wisconsin / Department of Natural Resources

Tony Evers , Governor

Adam N Payne , Secretary

5/22/2023

Chapter 70.114 - Aids Payment Worksheet For Tax Year 2022(Payment Year 2023) - Payment Due January 31, 2023

2111 of 7056

FILE NO: W 1113 *				DATE OF PURCHASE: 06/07/1994				GRANTOR: WAYNE ZILLS			
LEGAL DESCRIPTION: T14 R16-E S09 PT OF NENW				PARCEL NO: T15-14-16-09-05-001				CONTROL NO: 72670			
31.2	\$25,579.34	0.79925880	\$20,444.51								
				0	\$0.00	STAT	999999	STATE OF WISCONSIN			
				0.00645940	\$132.06	CNTY	20	FOND DU LAC COUNTY			
				0.00327530	\$66.96	MUNI	20030	TOWN OF OAKFIELD			
				0.01231040	\$251.68	REG	204025	SCH D OF OAKFIELD			
				0.00057250	\$11.71	VTAE	001000	MORAINES PARK VTAE DISTRICT			
Parcel Total:					\$462.41						

LEGAL DESCRIPTION: T14 R16-E S09 PT OF SENW				PARCEL NO: T15-14-16-09-08-0001				CONTROL NO: 72671			
35.56	\$29,153.89	0.79925880	\$23,301.50								
				0	\$0.00	STAT	999999	STATE OF WISCONSIN			
				0.00645940	\$150.51	CNTY	20	FOND DU LAC COUNTY			
				0.00327530	\$76.32	MUNI	20030	TOWN OF OAKFIELD			
				0.01231040	\$286.85	REG	204025	SCH D OF OAKFIELD			
				0.00057250	\$13.34	VTAE	001000	MORAINES PARK VTAE DISTRICT			
Parcel Total:					\$527.02						



State of Wisconsin / Department of Natural Resources

Tony Evers , Governor

Adam N Payne , Secretary

5/22/2023

Chapter 70.114 - Aids Payment Worksheet For Tax Year 2022(Payment Year 2023) - Payment Due January 31, 2023

2112 of 7056

LEGAL DESCRIPTION: T14 R16-E S09 NESW PARCEL NO: T15-14-16-09-001 CONTROL NO: 72672

40 \$32,794.03 0.79925880 \$26,210.92

0	\$0.00	STAT	999999	STATE OF WISCONSIN
0.00645940	\$169.31	CNTY	20	FOND DU LAC COUNTY
0.00327530	\$85.85	MUNI	20030	TOWN OF OAKFIELD
0.01231040	\$322.67	REG	204025	SCH D OF OAKFIELD
0.00057250	\$15.01	VTAE	001000	MORAINES PARK VTAE DISTRICT

Parcel Total: \$592.84

File Number Total: \$1,582.27

FILE NO: W 1121 * DATE OF PURCHASE: 08/03/1994 GRANTOR: HARVEY STERR

LEGAL DESCRIPTION: T14 R16-E S26 NWSW PARCEL NO: T15-14-16-26-10-001 CONTROL NO: 72676

40 \$48,535.16 0.79925880 \$38,792.15

0	\$0.00	STAT	999999	STATE OF WISCONSIN
0.00645940	\$250.57	CNTY	20	FOND DU LAC COUNTY
0.00327530	\$127.06	MUNI	20030	TOWN OF OAKFIELD
0.01231040	\$477.55	REG	204025	SCH D OF OAKFIELD
0.00057250	\$22.21	VTAE	001000	MORAINES PARK VTAE DISTRICT

Parcel Total: \$877.39



State of Wisconsin / Department of Natural Resources

Tony Evers , Governor

Adam N Payne , Secretary

5/22/2023

Chapter 70.114 - Aids Payment Worksheet For Tax Year 2022(Payment Year 2023) - Payment Due January 31, 2023

2113 of 7056

LEGAL DESCRIPTION: T14 R16-E S26 SWSW	PARCEL NO: T15-14-16-26-11-001	CONTROL NO: 72677
---------------------------------------	--------------------------------	-------------------

40	\$48,535.16	0.79925880	\$38,792.15	
----	-------------	------------	-------------	--

0	\$0.00	STAT	999999	STATE OF WISCONSIN
0.00645940	\$250.57	CNTY	20	FOND DU LAC COUNTY
0.00327530	\$127.06	MUNI	20030	TOWN OF OAKFIELD
0.01231040	\$477.55	REG	204025	SCH D OF OAKFIELD
0.00057250	\$22.21	VTAE	001000	MORAINES PARK VTAE DISTRICT

Parcel Total:	\$877.39
---------------	----------

File Number Total:	\$1,754.78
--------------------	------------

FILE NO: W 1123 *	DATE OF PURCHASE: 09/15/1994	GRANTOR: GLENN TOWNE ET AL
-------------------	------------------------------	----------------------------

LEGAL DESCRIPTION: T14 R16-E S18 PT OF NWNW	PARCEL NO: T15-14-16-18-0600200	CONTROL NO: 73875
---	---------------------------------	-------------------

39	\$34,105.79	0.79925880	\$27,259.35	
----	-------------	------------	-------------	--

0	\$0.00	STAT	999999	STATE OF WISCONSIN
0.00645940	\$176.08	CNTY	20	FOND DU LAC COUNTY
0.00327530	\$89.28	MUNI	20030	TOWN OF OAKFIELD
0.008594	\$234.27	REG	206216	SCH D OF WAUPUN
0.00057250	\$15.61	VTAE	001000	MORAINES PARK VTAE DISTRICT

Parcel Total:	\$515.24
---------------	----------



State of Wisconsin / Department of Natural Resources

Tony Evers , Governor

Adam N Payne , Secretary

5/22/2023

Chapter 70.114 - Aids Payment Worksheet For Tax Year 2022(Payment Year 2023) - Payment Due January 31, 2023

2114 of 7056

LEGAL DESCRIPTION: T14 R16-E S18 PT OF SWNW	PARCEL NO: T15-14-16-18-0700100	CONTROL NO: 73876
---	---------------------------------	-------------------

43.14	\$37,804.96	0.79925880	\$30,215.94
-------	-------------	------------	-------------

0	\$0.00	STAT	999999	STATE OF WISCONSIN
0.00645940	\$195.18	CNTY	20	FOND DU LAC COUNTY
0.00327530	\$98.97	MUNI	20030	TOWN OF OAKFIELD
0.008594	\$259.67	REG	206216	SCH D OF WAUPUN
0.00057250	\$17.30	VTAE	001000	MORAINES PARK VTAE DISTRICT

Parcel Total:	\$571.12
---------------	----------

LEGAL DESCRIPTION: T14 R16-E S18 PT OF SENW	PARCEL NO: T15-14-16-18-0700100	CONTROL NO: 73877
---	---------------------------------	-------------------

0.2	\$236.12	0.79925880	\$188.72
-----	----------	------------	----------

0	\$0.00	STAT	999999	STATE OF WISCONSIN
0.00645940	\$1.22	CNTY	20	FOND DU LAC COUNTY
0.00327530	\$0.62	MUNI	20030	TOWN OF OAKFIELD
0.008594	\$1.62	REG	206216	SCH D OF WAUPUN
0.00057250	\$0.11	VTAE	001000	MORAINES PARK VTAE DISTRICT

Parcel Total:	\$3.57
---------------	--------

File Number Total:	\$1,089.93
--------------------	------------



State of Wisconsin / Department of Natural Resources

Tony Evers , Governor

Adam N Payne , Secretary

5/22/2023

Chapter 70.114 - Aids Payment Worksheet For Tax Year 2022(Payment Year 2023) - Payment Due January 31, 2023

2115 of 7056

FILE NO: W 1129 *		DATE OF PURCHASE: 03/13/1995		GRANTOR: MERLIN E MARKS	
LEGAL DESCRIPTION: T14 R16-E S27 PT OF SWSW		PARCEL NO: T151416-27-11-002-00		CONTROL NO: 74484	
26.84	\$68,777.31	0.79925880	\$54,970.87		
		0	\$0.00	STAT 999999	STATE OF WISCONSIN
		0.00645940	\$355.08	CNTY 20	FOND DU LAC COUNTY
		0.00327530	\$180.05	MUNI 20030	TOWN OF OAKFIELD
		0.01231040	\$676.71	REG 204025	SCH D OF OAKFIELD
		0.00057250	\$31.47	VTAE 001000	MORAINES PARK VTAE DISTRICT
Parcel Total:			\$1,243.31		

LEGAL DESCRIPTION: T14 R16-E S33 P LT2-CSM4777		PARCEL NO: T151416-33-01-002-00		CONTROL NO: 74485	
5.94	\$25,162.43	0.79925880	\$20,111.29		
		0	\$0.00	STAT 999999	STATE OF WISCONSIN
		0.00645940	\$129.91	CNTY 20	FOND DU LAC COUNTY
		0.00327530	\$65.87	MUNI 20030	TOWN OF OAKFIELD
		0.01231040	\$247.58	REG 204025	SCH D OF OAKFIELD
		0.00057250	\$11.51	VTAE 001000	MORAINES PARK VTAE DISTRICT
Parcel Total:			\$454.87		



State of Wisconsin / Department of Natural Resources

Tony Evers , Governor

Adam N Payne , Secretary

5/22/2023

Chapter 70.114 - Aids Payment Worksheet For Tax Year 2022(Payment Year 2023) - Payment Due January 31, 2023

2116 of 7056

LEGAL DESCRIPTION: T14 R16-E S33 P LT2-CSM4777	PARCEL NO: T151416-33-04-002-00	CONTROL NO: 74486
--	---------------------------------	-------------------

24.34	\$53,679.85	0.79925880	\$42,904.09
-------	-------------	------------	-------------

0	\$0.00	STAT	999999	STATE OF WISCONSIN
0.00645940	\$277.14	CNTY	20	FOND DU LAC COUNTY
0.00327530	\$140.52	MUNI	20030	TOWN OF OAKFIELD
0.01231040	\$528.16	REG	204025	SCH D OF OAKFIELD
0.00057250	\$24.56	VTAE	001000	MORAINES PARK VTAE DISTRICT

Parcel Total:	\$970.38
---------------	----------

File Number Total:	\$2,668.56
--------------------	------------

FILE NO: W 1132 *	DATE OF PURCHASE: 04/25/1995	GRANTOR: RAYMOND L PANZER
-------------------	------------------------------	---------------------------

LEGAL DESCRIPTION: T14 R16-E S23 P LT1-CSM4794	PARCEL NO: T151416-23-02-001-00	CONTROL NO: 74650
--	---------------------------------	-------------------

20	\$55,873.50	0.79925880	\$44,657.39
----	-------------	------------	-------------

0	\$0.00	STAT	999999	STATE OF WISCONSIN
0.00645940	\$288.46	CNTY	20	FOND DU LAC COUNTY
0.00327530	\$146.27	MUNI	20030	TOWN OF OAKFIELD
0.01231040	\$549.75	REG	204025	SCH D OF OAKFIELD
0.00057250	\$25.57	VTAE	001000	MORAINES PARK VTAE DISTRICT

Parcel Total:	\$1,010.05
---------------	------------



State of Wisconsin / Department of Natural Resources

Tony Evers , Governor

Adam N Payne , Secretary

5/22/2023

Chapter 70.114 - Aids Payment Worksheet For Tax Year 2022(Payment Year 2023) - Payment Due January 31, 2023

2117 of 7056

LEGAL DESCRIPTION: T14 R16-E S23 P LT1-CSM4794				PARCEL NO: T151416-23-01-001-00				CONTROL NO: 74651	
17.2	\$51,228.13	0.79925880	\$40,944.53						
				0	\$0.00	STAT	999999	STATE OF WISCONSIN	
				0.00645940	\$264.48	CNTY	20	FOND DU LAC COUNTY	
				0.00327530	\$134.11	MUNI	20030	TOWN OF OAKFIELD	
				0.01231040	\$504.04	REG	204025	SCH D OF OAKFIELD	
				0.00057250	\$23.44	VTAE	001000	MORAINES PARK VTAE DISTRICT	
Parcel Total:					\$926.07				

LEGAL DESCRIPTION: T14 R16-E S23 P LT1-CSM4794				PARCEL NO: T151416-23-05-002-00				CONTROL NO: 74652	
23.7	\$73,164.61	0.79925880	\$58,477.46						
				0	\$0.00	STAT	999999	STATE OF WISCONSIN	
				0.00645940	\$377.73	CNTY	20	FOND DU LAC COUNTY	
				0.00327530	\$191.53	MUNI	20030	TOWN OF OAKFIELD	
				0.01231040	\$719.88	REG	204025	SCH D OF OAKFIELD	
				0.00057250	\$33.48	VTAE	001000	MORAINES PARK VTAE DISTRICT	
Parcel Total:					\$1,322.62				

LEGAL DESCRIPTION: T14 R16-E S23 P LT1-CSM4794				PARCEL NO: T151416-23-06-002-00				CONTROL NO: 74653	
4.44	\$6,322.87	0.79925880	\$5,053.61						
				0	\$0.00	STAT	999999	STATE OF WISCONSIN	
				0.00645940	\$32.64	CNTY	20	FOND DU LAC COUNTY	
				0.00327530	\$16.55	MUNI	20030	TOWN OF OAKFIELD	
				0.01231040	\$62.21	REG	204025	SCH D OF OAKFIELD	
				0.00057250	\$2.89	VTAE	001000	MORAINES PARK VTAE DISTRICT	
Parcel Total:					\$114.29				



State of Wisconsin / Department of Natural Resources

Tony Evers , Governor

Adam N Payne , Secretary

5/22/2023

Chapter 70.114 - Aids Payment Worksheet For Tax Year 2022(Payment Year 2023) - Payment Due January 31, 2023

2118 of 7056

LEGAL DESCRIPTION: T14 R16-E S23 P LT1-CSM4794				PARCEL NO: T151416-23-07-001-00				CONTROL NO: 74654			
25.26	\$66,325.59	0.79925880	\$53,011.31								
				0	\$0.00	STAT	999999	STATE OF WISCONSIN			
				0.00645940	\$342.42	CNTY	20	FOND DU LAC COUNTY			
				0.00327530	\$173.63	MUNI	20030	TOWN OF OAKFIELD			
				0.01231040	\$652.59	REG	204025	SCH D OF OAKFIELD			
				0.00057250	\$30.35	VTAE	001000	MORAINES PARK VTAE DISTRICT			
Parcel Total:					\$1,198.99						

File Number Total:					\$4,572.02						
--------------------	--	--	--	--	------------	--	--	--	--	--	--

FILE NO: W 1149 *				DATE OF PURCHASE: 04/24/1995				GRANTOR: MARVIN E PEA ET AL			
LEGAL DESCRIPTION: T14 R16-E S30 E1/2 OF SENE				PARCEL NO: T151416-30-04-001-00				CONTROL NO: 75383			
20	\$14,194.19	0.79925880	\$11,344.83								
				0	\$0.00	STAT	999999	STATE OF WISCONSIN			
				0.00645940	\$73.28	CNTY	20	FOND DU LAC COUNTY			
				0.00327530	\$37.16	MUNI	20030	TOWN OF OAKFIELD			
				0.01231040	\$139.66	REG	204025	SCH D OF OAKFIELD			
				0.00057250	\$6.50	VTAE	001000	MORAINES PARK VTAE DISTRICT			
Parcel Total:					\$256.60						



State of Wisconsin / Department of Natural Resources

Tony Evers , Governor

Adam N Payne , Secretary

5/22/2023

Chapter 70.114 - Aids Payment Worksheet For Tax Year 2022(Payment Year 2023) - Payment Due January 31, 2023

2119 of 7056

LEGAL DESCRIPTION: T14 R16-E S30 E1/2 OF NENE				PARCEL NO: T151416-30-01-001-00				CONTROL NO: 75384	
20	\$21,033.21	0.79925880	\$16,810.98						
				0	\$0.00	STAT	999999	STATE OF WISCONSIN	
				0.00645940	\$108.59	CNTY	20	FOND DU LAC COUNTY	
				0.00327530	\$55.06	MUNI	20030	TOWN OF OAKFIELD	
				0.01231040	\$206.95	REG	204025	SCH D OF OAKFIELD	
				0.00057250	\$9.62	VTAE	001000	MORAINES PARK VTAE DISTRICT	
Parcel Total:					\$380.22				

LEGAL DESCRIPTION: T14 R16-E S30 PT OF NESE				PARCEL NO: T151416-30-13-001-00				CONTROL NO: 75385	
4	\$2,387.20	0.79925880	\$1,907.99						
				0	\$0.00	STAT	999999	STATE OF WISCONSIN	
				0.00645940	\$12.32	CNTY	20	FOND DU LAC COUNTY	
				0.00327530	\$6.25	MUNI	20030	TOWN OF OAKFIELD	
				0.01231040	\$23.49	REG	204025	SCH D OF OAKFIELD	
				0.00057250	\$1.09	VTAE	001000	MORAINES PARK VTAE DISTRICT	
Parcel Total:					\$43.15				

LEGAL DESCRIPTION: T14 R16-E S20 PT OF SWSW				PARCEL NO: T151416-20-11-002-00				CONTROL NO: 75386	
14.07	\$9,806.90	0.79925880	\$7,838.25						
				0	\$0.00	STAT	999999	STATE OF WISCONSIN	
				0.00645940	\$50.63	CNTY	20	FOND DU LAC COUNTY	
				0.00327530	\$25.67	MUNI	20030	TOWN OF OAKFIELD	
				0.01231040	\$96.49	REG	204025	SCH D OF OAKFIELD	
				0.00057250	\$4.49	VTAE	001000	MORAINES PARK VTAE DISTRICT	
Parcel Total:					\$177.28				



State of Wisconsin / Department of Natural Resources

Tony Evers , Governor

Adam N Payne , Secretary

5/22/2023

Chapter 70.114 - Aids Payment Worksheet For Tax Year 2022(Payment Year 2023) - Payment Due January 31, 2023

2120 of 7056

LEGAL DESCRIPTION: T14 R16-E S19 SWNE				PARCEL NO: T151416-19-03-001-00				CONTROL NO: 75387	
40	\$42,259.98	0.79925880	\$33,776.66	0	\$0.00	STAT	999999	STATE OF WISCONSIN	
				0.00645940	\$218.18	CNTY	20	FOND DU LAC COUNTY	
				0.00327530	\$110.63	MUNI	20030	TOWN OF OAKFIELD	
				0.01231040	\$415.80	REG	204025	SCH D OF OAKFIELD	
				0.00057250	\$19.34	VTAE	001000	MORAINES PARK VTAE DISTRICT	
Parcel Total:					\$763.95				

LEGAL DESCRIPTION: T14 R16-E S19 PT OF SENE				PARCEL NO: T151416-19-04-001-00				CONTROL NO: 75388	
39	\$45,679.49	0.79925880	\$36,509.73	0	\$0.00	STAT	999999	STATE OF WISCONSIN	
				0.00645940	\$235.83	CNTY	20	FOND DU LAC COUNTY	
				0.00327530	\$119.58	MUNI	20030	TOWN OF OAKFIELD	
				0.01231040	\$449.45	REG	204025	SCH D OF OAKFIELD	
				0.00057250	\$20.90	VTAE	001000	MORAINES PARK VTAE DISTRICT	
Parcel Total:					\$825.76				

LEGAL DESCRIPTION: T14 R16-E S19 E1/2 OF NWSE				PARCEL NO: T151416-19-14-001-00				CONTROL NO: 75389	
20	\$21,549.36	0.79925880	\$17,223.52	0	\$0.00	STAT	999999	STATE OF WISCONSIN	
				0.00645940	\$111.25	CNTY	20	FOND DU LAC COUNTY	
				0.00327530	\$56.41	MUNI	20030	TOWN OF OAKFIELD	
				0.01231040	\$212.03	REG	204025	SCH D OF OAKFIELD	
				0.00057250	\$9.86	VTAE	001000	MORAINES PARK VTAE DISTRICT	
Parcel Total:					\$389.55				



State of Wisconsin / Department of Natural Resources

Tony Evers , Governor

Adam N Payne , Secretary

5/22/2023

Chapter 70.114 - Aids Payment Worksheet For Tax Year 2022(Payment Year 2023) - Payment Due January 31, 2023

2121 of 7056

LEGAL DESCRIPTION: T14 R16-E S19 PT OF NESE	PARCEL NO: -19-13-001&19-13-002	CONTROL NO: 75390
---	---------------------------------	-------------------

30.6	\$32,130.49	0.79925880	\$25,680.58
------	-------------	------------	-------------

0	\$0.00	STAT	999999	STATE OF WISCONSIN
0.00645940	\$165.88	CNTY	20	FOND DU LAC COUNTY
0.00327530	\$84.11	MUNI	20030	TOWN OF OAKFIELD
0.01231040	\$316.14	REG	204025	SCH D OF OAKFIELD
0.00057250	\$14.70	VTAE	001000	MORaine PARK VTAE DISTRICT

Parcel Total:	\$580.83
---------------	----------

LEGAL DESCRIPTION: T14 R16-E S19 PT OF SESE	PARCEL NO: -19-16-001&19-16-002	CONTROL NO: 75391
---	---------------------------------	-------------------

38.99	\$29,033.57	0.79925880	\$23,205.34
-------	-------------	------------	-------------

0	\$0.00	STAT	999999	STATE OF WISCONSIN
0.00645940	\$149.89	CNTY	20	FOND DU LAC COUNTY
0.00327530	\$76.00	MUNI	20030	TOWN OF OAKFIELD
0.01231040	\$285.67	REG	204025	SCH D OF OAKFIELD
0.00057250	\$13.29	VTAE	001000	MORaine PARK VTAE DISTRICT

Parcel Total:	\$524.85
---------------	----------

File Number Total:	\$3,942.19
--------------------	------------



State of Wisconsin / Department of Natural Resources

Tony Evers , Governor

Adam N Payne , Secretary

5/22/2023

Chapter 70.114 - Aids Payment Worksheet For Tax Year 2022(Payment Year 2023) - Payment Due January 31, 2023

2122 of 7056

FILE NO: W 1154 *				DATE OF PURCHASE: 03/27/1995				GRANTOR: JAMES H SCHMITZ			
LEGAL DESCRIPTION: T14 R16-E S20 SENE				PARCEL NO: T151416-20-04-001-00				CONTROL NO: 74406			
40	\$48,518.33	0.79925880	\$38,778.70								
				0	\$0.00	STAT	999999	STATE OF WISCONSIN			
				0.00645940	\$250.49	CNTY	20	FOND DU LAC COUNTY			
				0.00327530	\$127.01	MUNI	20030	TOWN OF OAKFIELD			
				0.01231040	\$477.38	REG	204025	SCH D OF OAKFIELD			
				0.00057250	\$22.20	VTAE	001000	MORAINES PARK VTAE DISTRICT			
Parcel Total:					\$877.08						

LEGAL DESCRIPTION: T14 R16-E S20 NENE				PARCEL NO: T151416-20-01-001-00				CONTROL NO: 74407			
40	\$46,969.87	0.79925880	\$37,541.08								
				0	\$0.00	STAT	999999	STATE OF WISCONSIN			
				0.00645940	\$242.49	CNTY	20	FOND DU LAC COUNTY			
				0.00327530	\$122.96	MUNI	20030	TOWN OF OAKFIELD			
				0.01231040	\$462.14	REG	204025	SCH D OF OAKFIELD			
				0.00057250	\$21.49	VTAE	001000	MORAINES PARK VTAE DISTRICT			
Parcel Total:					\$849.08						

File Number Total:					\$1,726.16						
--------------------	--	--	--	--	------------	--	--	--	--	--	--



State of Wisconsin / Department of Natural Resources

Tony Evers , Governor

Adam N Payne , Secretary

5/22/2023

Chapter 70.114 - Aids Payment Worksheet For Tax Year 2022(Payment Year 2023) - Payment Due January 31, 2023

2123 of 7056

FILE NO: W 1165 *				DATE OF PURCHASE: 05/24/1995				GRANTOR: GENE R HOFMAN			
LEGAL DESCRIPTION: T14 R16-E S16 PT OF NESW				PARCEL NO: T151416-16-09-001-00				CONTROL NO: 74735			
13.95	\$16,903.99	0.79925880	\$13,510.66								
				0	\$0.00	STAT	999999	STATE OF WISCONSIN			
				0.00645940	\$87.27	CNTY	20	FOND DU LAC COUNTY			
				0.00327530	\$44.25	MUNI	20030	TOWN OF OAKFIELD			
				0.01231040	\$166.32	REG	204025	SCH D OF OAKFIELD			
				0.00057250	\$7.74	VTAE	001000	MORAINES PARK VTAE DISTRICT			
Parcel Total:					\$305.58						

LEGAL DESCRIPTION: T14 R16-E S16 PT OF NWSE				PARCEL NO: T151416-16-14-001-00				CONTROL NO: 74736			
38.63	\$42,840.65	0.79925880	\$34,240.77								
				0	\$0.00	STAT	999999	STATE OF WISCONSIN			
				0.00645940	\$221.18	CNTY	20	FOND DU LAC COUNTY			
				0.00327530	\$112.15	MUNI	20030	TOWN OF OAKFIELD			
				0.01231040	\$421.52	REG	204025	SCH D OF OAKFIELD			
				0.00057250	\$19.60	VTAE	001000	MORAINES PARK VTAE DISTRICT			
Parcel Total:					\$774.45						



State of Wisconsin / Department of Natural Resources

Tony Evers , Governor

Adam N Payne , Secretary

5/22/2023

Chapter 70.114 - Aids Payment Worksheet For Tax Year 2022(Payment Year 2023) - Payment Due January 31, 2023

2124 of 7056

LEGAL DESCRIPTION: T14 R16-E S16 PT OF SWNE PARCEL NO: T151416-16-03-002-00 CONTROL NO: 74737

4.85 \$3,225.95 0.79925880 \$2,578.37

0	\$0.00	STAT	999999	STATE OF WISCONSIN
0.00645940	\$16.65	CNTY	20	FOND DU LAC COUNTY
0.00327530	\$8.44	MUNI	20030	TOWN OF OAKFIELD
0.01231040	\$31.74	REG	204025	SCH D OF OAKFIELD
0.00057250	\$1.48	VTAE	001000	MORAINES PARK VTAE DISTRICT

Parcel Total: \$58.31

File Number Total: \$1,138.34

FILE NO: W 1165 B DATE OF PURCHASE: 10/11/1999 GRANTOR: GENE R HOFMAN

LEGAL DESCRIPTION: T14 R16-E S16 PT OF NWSE PARCEL NO: 082179 CONTROL NO: 82179

0.07 \$268.02 0.79925880 \$214.22

0	\$0.00	STAT	999999	STATE OF WISCONSIN
0.00645940	\$1.38	CNTY	20	FOND DU LAC COUNTY
0.00327530	\$0.70	MUNI	20030	TOWN OF OAKFIELD
0.01231040	\$2.64	REG	204025	SCH D OF OAKFIELD
0.00057250	\$0.12	VTAE	001000	MORAINES PARK VTAE DISTRICT

Parcel Total: \$4.84

File Number Total: \$4.84



State of Wisconsin / Department of Natural Resources

Tony Evers , Governor

Adam N Payne , Secretary

5/22/2023

Chapter 70.114 - Aids Payment Worksheet For Tax Year 2022(Payment Year 2023) - Payment Due January 31, 2023

2125 of 7056

FILE NO: W 1167 *				DATE OF PURCHASE: 05/08/1995				GRANTOR: VERNON R RIESE			
LEGAL DESCRIPTION: T14 R16-E S17 SENE				PARCEL NO: T151416-17-04-001-00				CONTROL NO: 74640			
40	\$49,034.48	0.79925880	\$39,191.24								
				0	\$0.00	STAT	999999	STATE OF WISCONSIN			
				0.00645940	\$253.15	CNTY	20	FOND DU LAC COUNTY			
				0.00327530	\$128.36	MUNI	20030	TOWN OF OAKFIELD			
				0.01231040	\$482.46	REG	204025	SCH D OF OAKFIELD			
				0.00057250	\$22.44	VTAE	001000	MORAINES PARK VTAE DISTRICT			
Parcel Total:					\$886.41						

LEGAL DESCRIPTION: T14 R16-E S17 SENW				PARCEL NO: T151416-17-08-001-00				CONTROL NO: 74641			
40	\$39,485.66	0.79925880	\$31,559.26								
				0	\$0.00	STAT	999999	STATE OF WISCONSIN			
				0.00645940	\$203.85	CNTY	20	FOND DU LAC COUNTY			
				0.00327530	\$103.37	MUNI	20030	TOWN OF OAKFIELD			
				0.01231040	\$388.51	REG	204025	SCH D OF OAKFIELD			
				0.00057250	\$18.07	VTAE	001000	MORAINES PARK VTAE DISTRICT			
Parcel Total:					\$713.80						



State of Wisconsin / Department of Natural Resources

Tony Evers , Governor

Adam N Payne , Secretary

5/22/2023

Chapter 70.114 - Aids Payment Worksheet For Tax Year 2022(Payment Year 2023) - Payment Due January 31, 2023

2126 of 7056

LEGAL DESCRIPTION: T14 R16-E S17 PT OF SWNE				PARCEL NO: T151416-17-03-001-00				CONTROL NO: 74642	
36.27	\$54,325.04	0.79925880	\$43,419.77						
				0	\$0.00	STAT	999999	STATE OF WISCONSIN	
				0.00645940	\$280.47	CNTY	20	FOND DU LAC COUNTY	
				0.00327530	\$142.21	MUNI	20030	TOWN OF OAKFIELD	
				0.01231040	\$534.51	REG	204025	SCH D OF OAKFIELD	
				0.00057250	\$24.86	VTAE	001000	MORAINES PARK VTAE DISTRICT	
Parcel Total:					\$982.05				

LEGAL DESCRIPTION: T14 R16-E S17 PT OF NENW				PARCEL NO: T151416-17-05-002-00				CONTROL NO: 74643	
9.34	\$10,064.97	0.79925880	\$8,044.52						
				0	\$0.00	STAT	999999	STATE OF WISCONSIN	
				0.00645940	\$51.96	CNTY	20	FOND DU LAC COUNTY	
				0.00327530	\$26.35	MUNI	20030	TOWN OF OAKFIELD	
				0.01231040	\$99.03	REG	204025	SCH D OF OAKFIELD	
				0.00057250	\$4.61	VTAE	001000	MORAINES PARK VTAE DISTRICT	
Parcel Total:					\$181.95				

LEGAL DESCRIPTION: T14 R16-E S17 PT OF NENE				PARCEL NO: T151416-17-01-002-00				CONTROL NO: 74644	
9.34	\$11,936.02	0.79925880	\$9,539.97						
				0	\$0.00	STAT	999999	STATE OF WISCONSIN	
				0.00645940	\$61.62	CNTY	20	FOND DU LAC COUNTY	
				0.00327530	\$31.25	MUNI	20030	TOWN OF OAKFIELD	
				0.01231040	\$117.44	REG	204025	SCH D OF OAKFIELD	
				0.00057250	\$5.46	VTAE	001000	MORAINES PARK VTAE DISTRICT	
Parcel Total:					\$215.77				



State of Wisconsin / Department of Natural Resources

Tony Evers , Governor

Adam N Payne , Secretary

5/22/2023

Chapter 70.114 - Aids Payment Worksheet For Tax Year 2022(Payment Year 2023) - Payment Due January 31, 2023

2127 of 7056

LEGAL DESCRIPTION: T14 R16-E S17 PT OF NWNE				PARCEL NO: T151416-17-02-002-00				CONTROL NO: 74645			
9.34	\$11,936.02	0.79925880	\$9,539.97								
				0	\$0.00	STAT	999999	STATE OF WISCONSIN			
				0.00645940	\$61.62	CNTY	20	FOND DU LAC COUNTY			
				0.00327530	\$31.25	MUNI	20030	TOWN OF OAKFIELD			
				0.01231040	\$117.44	REG	204025	SCH D OF OAKFIELD			
				0.00057250	\$5.46	VTAE	001000	MORaine PARK VTAE DISTRICT			
				Parcel Total:		\$215.77					

				File Number Total:		\$3,195.75					
--	--	--	--	--------------------	--	------------	--	--	--	--	--

FILE NO: W 1213 *				DATE OF PURCHASE: 10/17/1995				GRANTOR: LEONA C STOPPLEWORTH			
-------------------	--	--	--	------------------------------	--	--	--	-------------------------------	--	--	--

LEGAL DESCRIPTION: T14 R16-E S19 W1/2 OF NWSE				PARCEL NO: T151416-19-14-002-00				CONTROL NO: 75877			
20	\$21,936.48	0.79925880	\$17,532.92								
				0	\$0.00	STAT	999999	STATE OF WISCONSIN			
				0.00645940	\$113.25	CNTY	20	FOND DU LAC COUNTY			
				0.00327530	\$57.43	MUNI	20030	TOWN OF OAKFIELD			
				0.01231040	\$215.84	REG	204025	SCH D OF OAKFIELD			
				0.00057250	\$10.04	VTAE	001000	MORaine PARK VTAE DISTRICT			
				Parcel Total:		\$396.56					

				File Number Total:		\$396.56					
--	--	--	--	--------------------	--	----------	--	--	--	--	--



State of Wisconsin / Department of Natural Resources

Tony Evers , Governor

Adam N Payne , Secretary

5/22/2023

Chapter 70.114 - Aids Payment Worksheet For Tax Year 2022(Payment Year 2023) - Payment Due January 31, 2023

2128 of 7056

FILE NO: W 1217 *				DATE OF PURCHASE: 02/16/1996				GRANTOR: NEIL A STOPPLEWORTH ET AL			
LEGAL DESCRIPTION: T14 R16-E S16 SESW				PARCEL NO: T151416-16-12-001-00				CONTROL NO: 76314			
40	\$41,618.36	0.79925880	\$33,263.84								
				0	\$0.00	STAT	999999	STATE OF WISCONSIN			
				0.00645940	\$214.87	CNTY	20	FOND DU LAC COUNTY			
				0.00327530	\$108.95	MUNI	20030	TOWN OF OAKFIELD			
				0.01231040	\$409.49	REG	204025	SCH D OF OAKFIELD			
				0.00057250	\$19.04	VTAE	001000	MORAINES PARK VTAE DISTRICT			
Parcel Total:					\$752.35						

LEGAL DESCRIPTION: T14 R16-E S21 NENW				PARCEL NO: T151416-21-05-001-00				CONTROL NO: 76315			
40	\$43,868.00	0.79925880	\$35,061.89								
				0	\$0.00	STAT	999999	STATE OF WISCONSIN			
				0.00645940	\$226.48	CNTY	20	FOND DU LAC COUNTY			
				0.00327530	\$114.84	MUNI	20030	TOWN OF OAKFIELD			
				0.01231040	\$431.62	REG	204025	SCH D OF OAKFIELD			
				0.00057250	\$20.07	VTAE	001000	MORAINES PARK VTAE DISTRICT			
Parcel Total:					\$793.01						



State of Wisconsin / Department of Natural Resources

Tony Evers , Governor

Adam N Payne , Secretary

5/22/2023

Chapter 70.114 - Aids Payment Worksheet For Tax Year 2022(Payment Year 2023) - Payment Due January 31, 2023

2129 of 7056

LEGAL DESCRIPTION: T14 R16-E S21 W1/2 OF NWNE	PARCEL NO: T151416-21-02-002-00	CONTROL NO: 76316
---	---------------------------------	-------------------

20	\$21,967.08	0.79925880	\$17,557.38
----	-------------	------------	-------------

0	\$0.00	STAT	999999	STATE OF WISCONSIN
0.00645940	\$113.41	CNTY	20	FOND DU LAC COUNTY
0.00327530	\$57.51	MUNI	20030	TOWN OF OAKFIELD
0.01231040	\$216.14	REG	204025	SCH D OF OAKFIELD
0.00057250	\$10.05	VTAE	001000	MORaine PARK VTAE DISTRICT

Parcel Total:	\$397.11
---------------	----------

LEGAL DESCRIPTION: T14 R16-E S21 PT OF SWNE	PARCEL NO: T151416-21-03-001-00	CONTROL NO: 76317
---	---------------------------------	-------------------

34.9	\$44,728.16	0.79925880	\$35,749.37
------	-------------	------------	-------------

0	\$0.00	STAT	999999	STATE OF WISCONSIN
0.00645940	\$230.92	CNTY	20	FOND DU LAC COUNTY
0.00327530	\$117.09	MUNI	20030	TOWN OF OAKFIELD
0.01231040	\$440.09	REG	204025	SCH D OF OAKFIELD
0.00057250	\$20.47	VTAE	001000	MORaine PARK VTAE DISTRICT

Parcel Total:	\$808.57
---------------	----------

File Number Total:	\$2,751.04
--------------------	------------



State of Wisconsin / Department of Natural Resources

Tony Evers , Governor

Adam N Payne , Secretary

5/22/2023

Chapter 70.114 - Aids Payment Worksheet For Tax Year 2022(Payment Year 2023) - Payment Due January 31, 2023

2130 of 7056

FILE NO: W 1537 *				DATE OF PURCHASE: 02/20/2004				GRANTOR: SPIRIT ENTERPRISES LLP			
LEGAL DESCRIPTION: T14 R16-E S16 PT OF NENW				PARCEL NO: T15-14-16-16-05-002-00				CONTROL NO: 92534			
13	\$50,575.40	0.79925880	\$40,422.83								
				0	\$0.00	STAT	999999	STATE OF WISCONSIN			
				0.00645940	\$261.11	CNTY	20	FOND DU LAC COUNTY			
				0.00327530	\$132.40	MUNI	20030	TOWN OF OAKFIELD			
				0.01231040	\$497.62	REG	204025	SCH D OF OAKFIELD			
				0.00057250	\$23.14	VTAE	001000	MORAINES PARK VTAE DISTRICT			
Parcel Total:					\$914.27						

LEGAL DESCRIPTION: T14 R16-E S16 NWNW				PARCEL NO: T15-14-16-16-06-001-00				CONTROL NO: 92535			
40	\$156,787.33	0.79925880	\$125,313.65								
				0	\$0.00	STAT	999999	STATE OF WISCONSIN			
				0.00645940	\$809.45	CNTY	20	FOND DU LAC COUNTY			
				0.00327530	\$410.44	MUNI	20030	TOWN OF OAKFIELD			
				0.01231040	\$1,542.66	REG	204025	SCH D OF OAKFIELD			
				0.00057250	\$71.75	VTAE	001000	MORAINES PARK VTAE DISTRICT			
Parcel Total:					\$2,834.30						



State of Wisconsin / Department of Natural Resources

Tony Evers , Governor

Adam N Payne , Secretary

5/22/2023

Chapter 70.114 - Aids Payment Worksheet For Tax Year 2022(Payment Year 2023) - Payment Due January 31, 2023

2131 of 7056

LEGAL DESCRIPTION: T14 R16-E S16 PT OF SWNW				PARCEL NO: T15-14-16-16-07-001-00				CONTROL NO: 92536	
37.66	\$144,142.95	0.79925880	\$115,207.52	0	\$0.00	STAT	999999	STATE OF WISCONSIN	
				0.00645940	\$744.17	CNTY	20	FOND DU LAC COUNTY	
				0.00327530	\$377.34	MUNI	20030	TOWN OF OAKFIELD	
				0.01231040	\$1,418.25	REG	204025	SCH D OF OAKFIELD	
				0.00057250	\$65.96	VTAE	001000	MORAINES PARK VTAE DISTRICT	
Parcel Total:				\$2,605.72					

LEGAL DESCRIPTION: T14 R16-E S16 PT OF SENW				PARCEL NO: T15-14-16-16-08-001-00				CONTROL NO: 92537	
20.9	\$80,923.17	0.79925880	\$64,678.56	0	\$0.00	STAT	999999	STATE OF WISCONSIN	
				0.00645940	\$417.79	CNTY	20	FOND DU LAC COUNTY	
				0.00327530	\$211.84	MUNI	20030	TOWN OF OAKFIELD	
				0.01231040	\$796.22	REG	204025	SCH D OF OAKFIELD	
				0.00057250	\$37.03	VTAE	001000	MORAINES PARK VTAE DISTRICT	
Parcel Total:				\$1,462.88					

LEGAL DESCRIPTION: T14 R16-E S16 PT OF SENW				PARCEL NO: T15-14-16-16-08-002-00				CONTROL NO: 92538	
8.38	\$35,402.57	0.79925880	\$28,295.81	0	\$0.00	STAT	999999	STATE OF WISCONSIN	
				0.00645940	\$182.77	CNTY	20	FOND DU LAC COUNTY	
				0.00327530	\$92.68	MUNI	20030	TOWN OF OAKFIELD	
				0.01231040	\$348.33	REG	204025	SCH D OF OAKFIELD	
				0.00057250	\$16.20	VTAE	001000	MORAINES PARK VTAE DISTRICT	
Parcel Total:				\$639.98					



State of Wisconsin / Department of Natural Resources

Tony Evers , Governor

Adam N Payne , Secretary

5/22/2023

Chapter 70.114 - Aids Payment Worksheet For Tax Year 2022(Payment Year 2023) - Payment Due January 31, 2023

2132 of 7056

LEGAL DESCRIPTION: T14 R16-E S16 PT OF NESW				PARCEL NO: T15-14-16-16-09-002-00				CONTROL NO: 92539	
13.04	\$48,046.94	0.79925880	\$38,401.94	0	\$0.00	STAT	999999	STATE OF WISCONSIN	
				0.00645940	\$248.05	CNTY	20	FOND DU LAC COUNTY	
				0.00327530	\$125.78	MUNI	20030	TOWN OF OAKFIELD	
				0.01231040	\$472.74	REG	204025	SCH D OF OAKFIELD	
				0.00057250	\$21.99	VTAE	001000	MORAINES PARK VTAE DISTRICT	
Parcel Total:				\$868.56					

LEGAL DESCRIPTION: T14 R16-E S16 PT OF NESW				PARCEL NO: T15-14-16-16-09-003-00				CONTROL NO: 92540	
12.58	\$48,046.94	0.79925880	\$38,401.94	0	\$0.00	STAT	999999	STATE OF WISCONSIN	
				0.00645940	\$248.05	CNTY	20	FOND DU LAC COUNTY	
				0.00327530	\$125.78	MUNI	20030	TOWN OF OAKFIELD	
				0.01231040	\$472.74	REG	204025	SCH D OF OAKFIELD	
				0.00057250	\$21.99	VTAE	001000	MORAINES PARK VTAE DISTRICT	
Parcel Total:				\$868.56					

LEGAL DESCRIPTION: T14 R16-E S16 PT OF NWSW				PARCEL NO: T15-14-16-16-10-001-00				CONTROL NO: 92541	
39.8	\$154,258.87	0.79925880	\$123,292.76	0	\$0.00	STAT	999999	STATE OF WISCONSIN	
				0.00645940	\$796.40	CNTY	20	FOND DU LAC COUNTY	
				0.00327530	\$403.82	MUNI	20030	TOWN OF OAKFIELD	
				0.01231040	\$1,517.78	REG	204025	SCH D OF OAKFIELD	
				0.00057250	\$70.59	VTAE	001000	MORAINES PARK VTAE DISTRICT	
Parcel Total:				\$2,788.59					



State of Wisconsin / Department of Natural Resources

Tony Evers , Governor

Adam N Payne , Secretary

5/22/2023

Chapter 70.114 - Aids Payment Worksheet For Tax Year 2022(Payment Year 2023) - Payment Due January 31, 2023

2133 of 7056

LEGAL DESCRIPTION: T14 R16-E S16 SWSW	PARCEL NO: T15-14-16-16-11-001-00	CONTROL NO: 92542
---------------------------------------	-----------------------------------	-------------------

40	\$156,787.33	0.79925880	\$125,313.65
----	--------------	------------	--------------

0	\$0.00	STAT	999999	STATE OF WISCONSIN
0.00645940	\$809.45	CNTY	20	FOND DU LAC COUNTY
0.00327530	\$410.44	MUNI	20030	TOWN OF OAKFIELD
0.01231040	\$1,542.66	REG	204025	SCH D OF OAKFIELD
0.00057250	\$71.75	VTAE	001000	MORaine PARK VTAE DISTRICT

Parcel Total:	\$2,834.30
---------------	------------

LEGAL DESCRIPTION: T14 R16-E S16 PT OF NENW	PARCEL NO: T15-14-16-16-05-001-00	CONTROL NO: 92543
---	-----------------------------------	-------------------

27	\$166,903.25	0.79925880	\$133,398.89
----	--------------	------------	--------------

0	\$0.00	STAT	999999	STATE OF WISCONSIN
0.00645940	\$861.68	CNTY	20	FOND DU LAC COUNTY
0.00327530	\$436.92	MUNI	20030	TOWN OF OAKFIELD
0.01231040	\$1,642.19	REG	204025	SCH D OF OAKFIELD
0.00057250	\$76.38	VTAE	001000	MORaine PARK VTAE DISTRICT

Parcel Total:	\$3,017.17
---------------	------------

File Number Total:	\$18,834.33
--------------------	-------------



State of Wisconsin / Department of Natural Resources

Tony Evers , Governor

Adam N Payne , Secretary

5/22/2023

Chapter 70.114 - Aids Payment Worksheet For Tax Year 2022(Payment Year 2023) - Payment Due January 31, 2023

2134 of 7056

FILE NO: W 1562 *				DATE OF PURCHASE: 01/28/2005				GRANTOR: PETER E STEGER			
LEGAL DESCRIPTION: T14 R16-E S23 SENW				PARCEL NO: T15-14-16-23-08-001-00				CONTROL NO: 94919			
40	\$181,194.56	0.79925880	\$144,821.35								
				0	\$0.00	STAT	999999	STATE OF WISCONSIN			
				0.00645940	\$935.46	CNTY	20	FOND DU LAC COUNTY			
				0.00327530	\$474.33	MUNI	20030	TOWN OF OAKFIELD			
				0.01231040	\$1,782.80	REG	204025	SCH D OF OAKFIELD			
				0.00057250	\$82.92	VTAE	001000	MORAINES PARK VTAE DISTRICT			
Parcel Total:					\$3,275.51						

LEGAL DESCRIPTION: T14 R16-E S23 PT OF NESW				PARCEL NO: T15-14-16-23-09-001-00				CONTROL NO: 94920			
12.5	\$56,624.01	0.79925880	\$45,257.24								
				0	\$0.00	STAT	999999	STATE OF WISCONSIN			
				0.00645940	\$292.34	CNTY	20	FOND DU LAC COUNTY			
				0.00327530	\$148.23	MUNI	20030	TOWN OF OAKFIELD			
				0.01231040	\$557.13	REG	204025	SCH D OF OAKFIELD			
				0.00057250	\$25.91	VTAE	001000	MORAINES PARK VTAE DISTRICT			
Parcel Total:					\$1,023.61						



State of Wisconsin / Department of Natural Resources

Tony Evers , Governor

Adam N Payne , Secretary

5/22/2023

Chapter 70.114 - Aids Payment Worksheet For Tax Year 2022(Payment Year 2023) - Payment Due January 31, 2023

2135 of 7056

LEGAL DESCRIPTION: T14 R16-E S23 PT OF NWSW PARCEL NO: T15-14-16-23-10-001-00 CONTROL NO: 94921

12.5 \$55,687.05 0.79925880 \$44,508.36

0 \$0.00 STAT 999999 STATE OF WISCONSIN

0.00645940 \$287.50 CNTY 20 FOND DU LAC COUNTY

0.00327530 \$145.78 MUNI 20030 TOWN OF OAKFIELD

0.01231040 \$547.91 REG 204025 SCH D OF OAKFIELD

0.00057250 \$25.48 VTAE 001000 MORAINES PARK VTAE DISTRICT

Parcel Total: \$1,006.67

File Number Total: \$5,305.79

Municipality Total: \$54,395.93



State of Wisconsin / Department of Natural Resources

Tony Evers , Governor

Adam N Payne , Secretary

5/22/2023

Chapter 70.114 - Aids Payment Worksheet For Tax Year 2022(Payment Year 2023) - Payment Due January 31, 2023

2136 of 7056

DETAIL FOR TOWN OF OSCEOLA, FOND DU LAC COUNTY

Acres	Est. Adjust. Purch. Price	Level of Assessment	Adjusted Local Value	Net Gen. Tax Rate	Calc. Aid Pay Amount	----- Taxing Jurisdiction ----- Type	Code	Description
FILE NO: SF 135 *			DATE OF PURCHASE: 02/05/2002			GRANTOR: NARGES REVOCABLE TRUST		
LEGAL DESCRIPTION: T14 R19-E S23 PT OF NWSW				PARCEL NO: T16-14-19-23-10-002		CONTROL NO: 86960		
7.25	\$63,318.69	0.71670728	\$45,380.97					
				0	\$0.00	STAT	999999	STATE OF WISCONSIN
				0.00680530	\$308.83	CNTY	20	FOND DU LAC COUNTY
				0.00194920	\$88.46	MUNI	20032	TOWN OF OSCEOLA
				0.00874240	\$396.74	REG	200910	SCH D OF CAMPBELLSPORT
				0.00060290	\$27.36	VTAE	001000	MORAINES PARK VTAE DISTRICT
Parcel Total:					\$821.39			

File Number Total:	\$821.39
---------------------------	-----------------

FILE NO: SF 50032 *			DATE OF PURCHASE: 01/08/2019			GRANTOR: Wisconsin Department of Tran		
LEGAL DESCRIPTION: T14 R19-E S11 Pt. OL 1 & OL 2,CSM 8079				PARCEL NO: T16-14-19-11-04-003-00; T16-14-19-11-01-003-00		CONTROL NO: 136949		
0.35	\$243.61	0.71670728	\$174.59					
				0	\$0.00	STAT	999999	STATE OF WISCONSIN
				0.00680530	\$1.19	CNTY	20	FOND DU LAC COUNTY
				0.00194920	\$0.34	MUNI	20032	TOWN OF OSCEOLA
				0.00874240	\$1.53	REG	200910	SCH D OF CAMPBELLSPORT
				0.00060290	\$0.11	VTAE	001000	MORAINES PARK VTAE DISTRICT
Parcel Total:					\$3.17			



State of Wisconsin / Department of Natural Resources

Tony Evers , Governor

Adam N Payne , Secretary

5/22/2023

Chapter 70.114 - Aids Payment Worksheet For Tax Year 2022(Payment Year 2023) - Payment Due January 31, 2023

2137 of 7056

LEGAL DESCRIPTION: T14 R19-E S11 Part Outlot 1, CSM 8079 PARCEL NO: T16-14-19-11-04-003-00 CONTROL NO: 136950

1 \$696.03 0.71670728 \$498.85

0 \$0.00 STAT 999999 STATE OF WISCONSIN

0.00680530 \$3.39 CNTY 20 FOND DU LAC COUNTY

0.00194920 \$0.97 MUNI 20032 TOWN OF OSCEOLA

0.00874240 \$4.36 REG 200910 SCH D OF CAMPBELLSPORT

0.00060290 \$0.30 VTAE 001000 MORAIN PARK VTAE DISTRICT

Parcel Total: \$9.02

File Number Total: \$12.19

Municipality Total: \$833.58



State of Wisconsin / Department of Natural Resources

Tony Evers , Governor

Adam N Payne , Secretary

5/22/2023

Chapter 70.114 - Aids Payment Worksheet For Tax Year 2022(Payment Year 2023) - Payment Due January 31, 2023

2138 of 7056

DETAIL FOR TOWN OF RIPON, FOND DU LAC COUNTY

Acres	Est. Adjust. Purch. Price	Level of Assessment	Adjusted Local Value	Net Gen. Tax Rate	Calc. Aid Pay Amount	Taxing Jurisdiction Type	Code	Description
FILE NO: W 1180 *			DATE OF PURCHASE: 05/24/1995			GRANTOR: HERMAN B LEITZ		
LEGAL DESCRIPTION: T16 R14-E S23 PT OF NENW				PARCEL NO: T171614-23-05-001-00		CONTROL NO: 75174		
38.76	\$22,299.56	0.85058425	\$18,967.66					
				0	\$0.00	STAT	999999	STATE OF WISCONSIN
				0.00584660	\$110.90	CNTY	20	FOND DU LAC COUNTY
				0.004459	\$84.58	MUNI	20034	TOWN OF RIPON
				0.00885540	\$167.97	REG	204872	SCH D OF RIPON
				0.00051780	\$9.82	VTAE	001000	MORAINES PARK VTAE DISTRICT
Parcel Total:					\$373.27			

LEGAL DESCRIPTION: T16 R14-E S23 PT OF NWNE				PARCEL NO: T171614-23-02-001-00		CONTROL NO: 75175		
34.6	\$39,453.08	0.85058425	\$33,558.16					
				0	\$0.00	STAT	999999	STATE OF WISCONSIN
				0.00584660	\$196.20	CNTY	20	FOND DU LAC COUNTY
				0.004459	\$149.64	MUNI	20034	TOWN OF RIPON
				0.00885540	\$297.17	REG	204872	SCH D OF RIPON
				0.00051780	\$17.38	VTAE	001000	MORAINES PARK VTAE DISTRICT
Parcel Total:					\$660.39			



State of Wisconsin / Department of Natural Resources

Tony Evers , Governor

Adam N Payne , Secretary

5/22/2023

Chapter 70.114 - Aids Payment Worksheet For Tax Year 2022(Payment Year 2023) - Payment Due January 31, 2023

2139 of 7056

LEGAL DESCRIPTION: T16 R14-E S23 PT OF NENE PARCEL NO: T171614-23-01-001-00 CONTROL NO: 75176

14.01 \$13,924.61 0.85058425 \$11,844.06

0	\$0.00	STAT	999999	STATE OF WISCONSIN
0.00584660	\$69.25	CNTY	20	FOND DU LAC COUNTY
0.004459	\$52.81	MUNI	20034	TOWN OF RIPON
0.00885540	\$104.88	REG	204872	SCH D OF RIPON
0.00051780	\$6.13	VTAE	001000	MORAINES PARK VTAE DISTRICT

Parcel Total: \$233.07

File Number Total: \$1,266.73

FILE NO: W 1645 A DATE OF PURCHASE: 06/01/2006 GRANTOR: THE NATURE CONSERVANCY

LEGAL DESCRIPTION: T16 R14-E S04 PT OF NENE PARCEL NO: T17-16-14-04-01-001 CONTROL NO: 96794

18.15 \$19,603.09 0.85058425 \$16,674.08

0	\$0.00	STAT	999999	STATE OF WISCONSIN
0.00584660	\$97.49	CNTY	20	FOND DU LAC COUNTY
0.004459	\$74.35	MUNI	20034	TOWN OF RIPON
0.00885540	\$147.65	REG	204872	SCH D OF RIPON
0.00051780	\$8.63	VTAE	001000	MORAINES PARK VTAE DISTRICT

Parcel Total: \$328.12



State of Wisconsin / Department of Natural Resources

Tony Evers , Governor

Adam N Payne , Secretary

5/22/2023

Chapter 70.114 - Aids Payment Worksheet For Tax Year 2022(Payment Year 2023) - Payment Due January 31, 2023

2140 of 7056

LEGAL DESCRIPTION: T16 R14-E S03 PT GV LT 4 PARCEL NO: 096795 CONTROL NO: 96795

18.6 \$20,089.12 0.85058425 \$17,087.49

0 \$0.00 STAT 999999 STATE OF WISCONSIN

0.00584660 \$99.90 CNTY 20 FOND DU LAC COUNTY

0.004459 \$76.19 MUNI 20034 TOWN OF RIPON

0.00885540 \$151.32 REG 204872 SCH D OF RIPON

0.00051780 \$8.85 VTAE 001000 MORaine PARK VTAE DISTRICT

Parcel Total: \$336.26

File Number Total: \$664.38

Municipality Total: \$1,931.11



State of Wisconsin / Department of Natural Resources

Tony Evers , Governor

Adam N Payne , Secretary

5/22/2023

Chapter 70.114 - Aids Payment Worksheet For Tax Year 2022(Payment Year 2023) - Payment Due January 31, 2023

2141 of 7056

DETAIL FOR TOWN OF ROSENDALE, FOND DU LAC COUNTY

Acres	Est. Adjust. Purch. Price	Level of Assessment	Adjusted Local Value	Net Gen. Tax Rate	Calc. Aid Pay Amount	----- Taxing Jurisdiction -----		
						Type	Code	Description
FILE NO: P 1689 *		DATE OF PURCHASE: 03/14/1997			GRANTOR: ROSENDALE & ELDORADO LIONS C			
LEGAL DESCRIPTION: T16 R15-E S36 PT OF NESE				PARCEL NO: T18-16-15-36-1609900		CONTROL NO: 77833		
2	\$896.25	0.84217184	\$754.80					
				0	\$0.00	STAT	999999	STATE OF WISCONSIN
				0.00602050	\$4.54	CNTY	20	FOND DU LAC COUNTY
				0.00284970	\$2.15	MUNI	20036	TOWN OF ROSENDALE
				0.00635570	\$4.80	REG	204956	SCH D OF ROSENDALE-BRANDON
				0.00053350	\$0.40	VTAE	001000	MORAINES PARK VTAE DISTRICT
Parcel Total:					\$11.89			

LEGAL DESCRIPTION: T16 R15-E S36 PT OF NWSE				PARCEL NO: T18-16-15-36-1609900		CONTROL NO: 77835		
2	\$896.25	0.84217184	\$754.80					
				0	\$0.00	STAT	999999	STATE OF WISCONSIN
				0.00602050	\$4.54	CNTY	20	FOND DU LAC COUNTY
				0.00284970	\$2.15	MUNI	20036	TOWN OF ROSENDALE
				0.00635570	\$4.80	REG	204956	SCH D OF ROSENDALE-BRANDON
				0.00053350	\$0.40	VTAE	001000	MORAINES PARK VTAE DISTRICT
Parcel Total:					\$11.89			



State of Wisconsin / Department of Natural Resources

Tony Evers , Governor

Adam N Payne , Secretary

5/22/2023

Chapter 70.114 - Aids Payment Worksheet For Tax Year 2022(Payment Year 2023) - Payment Due January 31, 2023

2142 of 7056

LEGAL DESCRIPTION: T16 R15-E S36 PT OF NESW PARCEL NO: T18-16-15-36-1609900 CONTROL NO: 77837

2 \$1,076.57 0.84217184 \$906.66

0	\$0.00	STAT	999999	STATE OF WISCONSIN
0.00602050	\$5.46	CNTY	20	FOND DU LAC COUNTY
0.00284970	\$2.58	MUNI	20036	TOWN OF ROSENDALE
0.00635570	\$5.76	REG	204956	SCH D OF ROSENDALE-BRANDON
0.00053350	\$0.48	VTAE	001000	MORaine PARK VTAE DISTRICT

Parcel Total: \$14.28

LEGAL DESCRIPTION: T16 R15-E S36 PT OF NWSW PARCEL NO: T18-16-15-36-1609900 CONTROL NO: 77839

2 \$1,794.64 0.84217184 \$1,511.39

0	\$0.00	STAT	999999	STATE OF WISCONSIN
0.00602050	\$9.10	CNTY	20	FOND DU LAC COUNTY
0.00284970	\$4.31	MUNI	20036	TOWN OF ROSENDALE
0.00635570	\$9.61	REG	204956	SCH D OF ROSENDALE-BRANDON
0.00053350	\$0.81	VTAE	001000	MORaine PARK VTAE DISTRICT

Parcel Total: \$23.83

File Number Total: \$61.89



State of Wisconsin / Department of Natural Resources

Tony Evers , Governor

Adam N Payne , Secretary

5/22/2023

Chapter 70.114 - Aids Payment Worksheet For Tax Year 2022(Payment Year 2023) - Payment Due January 31, 2023

2143 of 7056

FILE NO: W 1096 *				DATE OF PURCHASE: 03/23/1994				GRANTOR: EVERETT O PATZLAFF			
LEGAL DESCRIPTION: T16 R15-E S17 NENE				PARCEL NO: 70563				CONTROL NO: 70563			
40	\$41,566.31	0.84217184	\$35,005.97								
				0	\$0.00	STAT	999999	STATE OF WISCONSIN			
				0.00602050	\$210.75	CNTY	20	FOND DU LAC COUNTY			
				0.00284970	\$99.76	MUNI	20036	TOWN OF ROSENDALE			
				0.00635570	\$222.49	REG	204956	SCH D OF ROSENDALE-BRANDON			
				0.00053350	\$18.67	VTAE	001000	MORAINES PARK VTAE DISTRICT			
Parcel Total:					\$551.67						

LEGAL DESCRIPTION: T16 R15-E S17 SENE				PARCEL NO: 70564				CONTROL NO: 70564			
40	\$41,566.31	0.84217184	\$35,005.97								
				0	\$0.00	STAT	999999	STATE OF WISCONSIN			
				0.00602050	\$210.75	CNTY	20	FOND DU LAC COUNTY			
				0.00284970	\$99.76	MUNI	20036	TOWN OF ROSENDALE			
				0.00635570	\$222.49	REG	204956	SCH D OF ROSENDALE-BRANDON			
				0.00053350	\$18.67	VTAE	001000	MORAINES PARK VTAE DISTRICT			
Parcel Total:					\$551.67						

File Number Total:					\$1,103.34						
--------------------	--	--	--	--	------------	--	--	--	--	--	--



State of Wisconsin / Department of Natural Resources

Tony Evers , Governor

Adam N Payne , Secretary

5/22/2023

Chapter 70.114 - Aids Payment Worksheet For Tax Year 2022(Payment Year 2023) - Payment Due January 31, 2023

2144 of 7056

FILE NO: W 1133 *		DATE OF PURCHASE: 10/24/1994		GRANTOR: RICHARD A STEINMAN ET AL	
LEGAL DESCRIPTION: T16 R15-E S10 NESW		PARCEL NO: T18-16-15-10-09-001		CONTROL NO: 73779	
40	\$46,441.79	0.84217184	\$39,111.97		
		0	\$0.00	STAT 999999	STATE OF WISCONSIN
		0.00602050	\$235.47	CNTY 20	FOND DU LAC COUNTY
		0.00284970	\$111.46	MUNI 20036	TOWN OF ROSENDALE
		0.00635570	\$248.58	REG 204956	SCH D OF ROSENDALE-BRANDON
		0.00053350	\$20.86	VTAE 001000	MORAINES PARK VTAE DISTRICT
Parcel Total:			\$616.37		

LEGAL DESCRIPTION: T16 R15-E S10 PT OF SWSW		PARCEL NO: T18-16-15-10-11-003		CONTROL NO: 73780	
16.59	\$19,262.31	0.84217184	\$16,222.18		
		0	\$0.00	STAT 999999	STATE OF WISCONSIN
		0.00602050	\$97.67	CNTY 20	FOND DU LAC COUNTY
		0.00284970	\$46.23	MUNI 20036	TOWN OF ROSENDALE
		0.00635570	\$103.10	REG 204956	SCH D OF ROSENDALE-BRANDON
		0.00053350	\$8.65	VTAE 001000	MORAINES PARK VTAE DISTRICT
Parcel Total:			\$255.65		



State of Wisconsin / Department of Natural Resources

Tony Evers , Governor

Adam N Payne , Secretary

5/22/2023

Chapter 70.114 - Aids Payment Worksheet For Tax Year 2022(Payment Year 2023) - Payment Due January 31, 2023

2145 of 7056

LEGAL DESCRIPTION: T16 R15-E S10 PT OF NWSW	PARCEL NO: T18-16-15-10-10-002	CONTROL NO: 73781
---	--------------------------------	-------------------

16.59	\$19,262.31	0.84217184	\$16,222.18
-------	-------------	------------	-------------

0	\$0.00	STAT	999999	STATE OF WISCONSIN
0.00602050	\$97.67	CNTY	20	FOND DU LAC COUNTY
0.00284970	\$46.23	MUNI	20036	TOWN OF ROSENDALE
0.00635570	\$103.10	REG	204956	SCH D OF ROSENDALE-BRANDON
0.00053350	\$8.65	VTAE	001000	MORAINES PARK VTAE DISTRICT

Parcel Total:	\$255.65
---------------	----------

File Number Total:	\$1,127.67
--------------------	------------

FILE NO: W 1175 *	DATE OF PURCHASE: 05/15/1995	GRANTOR: WILLIAM M EMORY ET AL
-------------------	------------------------------	--------------------------------

LEGAL DESCRIPTION: T16 R15-E S11 SWNW	PARCEL NO: T181615-11-07-001-00	CONTROL NO: 75177
---------------------------------------	---------------------------------	-------------------

40	\$35,325.50	0.84217184	\$29,750.14
----	-------------	------------	-------------

0	\$0.00	STAT	999999	STATE OF WISCONSIN
0.00602050	\$179.11	CNTY	20	FOND DU LAC COUNTY
0.00284970	\$84.78	MUNI	20036	TOWN OF ROSENDALE
0.00635570	\$189.08	REG	204956	SCH D OF ROSENDALE-BRANDON
0.00053350	\$15.87	VTAE	001000	MORAINES PARK VTAE DISTRICT

Parcel Total:	\$468.84
---------------	----------



State of Wisconsin / Department of Natural Resources

Tony Evers , Governor

Adam N Payne , Secretary

5/22/2023

Chapter 70.114 - Aids Payment Worksheet For Tax Year 2022(Payment Year 2023) - Payment Due January 31, 2023

2146 of 7056

LEGAL DESCRIPTION: T16 R15-E S11 PT OF NWSW				PARCEL NO: T181615-11-10-001-00				CONTROL NO: 75178	
16.25	\$17,205.46	0.84217184	\$14,489.96	0	\$0.00	STAT	999999	STATE OF WISCONSIN	
				0.00602050	\$87.24	CNTY	20	FOND DU LAC COUNTY	
				0.00284970	\$41.29	MUNI	20036	TOWN OF ROSENDALE	
				0.00635570	\$92.09	REG	204956	SCH D OF ROSENDALE-BRANDON	
				0.00053350	\$7.73	VTAE	001000	MORAINES PARK VTAE DISTRICT	
Parcel Total:				\$228.35					

LEGAL DESCRIPTION: T16 R15-E S11 PT OF SWSW				PARCEL NO: T181615-11-11-001-00				CONTROL NO: 75179	
35.53	\$26,922.84	0.84217184	\$22,673.65	0	\$0.00	STAT	999999	STATE OF WISCONSIN	
				0.00602050	\$136.51	CNTY	20	FOND DU LAC COUNTY	
				0.00284970	\$64.61	MUNI	20036	TOWN OF ROSENDALE	
				0.00635570	\$144.11	REG	204956	SCH D OF ROSENDALE-BRANDON	
				0.00053350	\$12.10	VTAE	001000	MORAINES PARK VTAE DISTRICT	
Parcel Total:				\$357.33					

LEGAL DESCRIPTION: T16 R15-E S10 PT OF NESE				PARCEL NO: T181615-10-13-001-00				CONTROL NO: 75180	
22.48	\$9,946.02	0.84217184	\$8,376.25	0	\$0.00	STAT	999999	STATE OF WISCONSIN	
				0.00602050	\$50.43	CNTY	20	FOND DU LAC COUNTY	
				0.00284970	\$23.87	MUNI	20036	TOWN OF ROSENDALE	
				0.00912390	\$76.42	REG	204872	SCH D OF RIPON	
				0.00053350	\$4.47	VTAE	001000	MORAINES PARK VTAE DISTRICT	
Parcel Total:				\$155.19					



State of Wisconsin / Department of Natural Resources

Tony Evers , Governor

Adam N Payne , Secretary

5/22/2023

Chapter 70.114 - Aids Payment Worksheet For Tax Year 2022(Payment Year 2023) - Payment Due January 31, 2023

2147 of 7056

LEGAL DESCRIPTION: T16 R15-E S10 PT OF SESE	PARCEL NO: T181615-10-16-001-00	CONTROL NO: 75181
---	---------------------------------	-------------------

14.98	\$10,917.75	0.84217184	\$9,194.62
-------	-------------	------------	------------

0	\$0.00	STAT	999999	STATE OF WISCONSIN
0.00602050	\$55.36	CNTY	20	FOND DU LAC COUNTY
0.00284970	\$26.20	MUNI	20036	TOWN OF ROSENDALE
0.00912390	\$83.89	REG	204872	SCH D OF RIPON
0.00053350	\$4.91	VTAE	001000	MORAINES PARK VTAE DISTRICT

Parcel Total:	\$170.36
---------------	----------

File Number Total:	\$1,380.07
--------------------	------------

FILE NO: W 1289 *	DATE OF PURCHASE: 12/12/1997	GRANTOR: BRUCE ROMBERG ET AL
-------------------	------------------------------	------------------------------

LEGAL DESCRIPTION: T16 R15-E S11 SENW	PARCEL NO: 18-16-15-11-08-001	CONTROL NO: 80122
---------------------------------------	-------------------------------	-------------------

40	\$27,709.12	0.84217184	\$23,335.84
----	-------------	------------	-------------

0	\$0.00	STAT	999999	STATE OF WISCONSIN
0.00602050	\$140.49	CNTY	20	FOND DU LAC COUNTY
0.00284970	\$66.50	MUNI	20036	TOWN OF ROSENDALE
0.00635570	\$148.31	REG	204956	SCH D OF ROSENDALE-BRANDON
0.00053350	\$12.45	VTAE	001000	MORAINES PARK VTAE DISTRICT

Parcel Total:	\$367.75
---------------	----------



State of Wisconsin / Department of Natural Resources

Tony Evers , Governor

Adam N Payne , Secretary

5/22/2023

Chapter 70.114 - Aids Payment Worksheet For Tax Year 2022(Payment Year 2023) - Payment Due January 31, 2023

2148 of 7056

LEGAL DESCRIPTION: T16 R15-E S11 PT OF NESW				PARCEL NO: 18-16-15-11-09-002				CONTROL NO: 80123	
10.5	\$6,993.96	0.84217184	\$5,890.12						
				0	\$0.00	STAT	999999	STATE OF WISCONSIN	
				0.00602050	\$35.46	CNTY	20	FOND DU LAC COUNTY	
				0.00284970	\$16.78	MUNI	20036	TOWN OF ROSENDALE	
				0.00635570	\$37.44	REG	204956	SCH D OF ROSENDALE-BRANDON	
				0.00053350	\$3.14	VTAE	001000	MORAINES PARK VTAE DISTRICT	
Parcel Total:					\$92.82				

LEGAL DESCRIPTION: T16 R15-E S10 PT OF NESE				PARCEL NO: 18-16-15-10-13-002				CONTROL NO: 80124	
7.52	\$4,913.38	0.84217184	\$4,137.91						
				0	\$0.00	STAT	999999	STATE OF WISCONSIN	
				0.00602050	\$24.91	CNTY	20	FOND DU LAC COUNTY	
				0.00284970	\$11.79	MUNI	20036	TOWN OF ROSENDALE	
				0.00912390	\$37.75	REG	204872	SCH D OF RIPON	
				0.00053350	\$2.21	VTAE	001000	MORAINES PARK VTAE DISTRICT	
Parcel Total:					\$76.66				

LEGAL DESCRIPTION: T16 R15-E S11 PT OF NWSW				PARCEL NO: 18-16-15-11-10-002				CONTROL NO: 80125	
23.75	\$21,584.73	0.84217184	\$18,178.05						
				0	\$0.00	STAT	999999	STATE OF WISCONSIN	
				0.00602050	\$109.44	CNTY	20	FOND DU LAC COUNTY	
				0.00284970	\$51.80	MUNI	20036	TOWN OF ROSENDALE	
				0.00635570	\$115.53	REG	204956	SCH D OF ROSENDALE-BRANDON	
				0.00053350	\$9.70	VTAE	001000	MORAINES PARK VTAE DISTRICT	
Parcel Total:					\$286.47				



State of Wisconsin / Department of Natural Resources

Tony Evers , Governor

Adam N Payne , Secretary

5/22/2023

Chapter 70.114 - Aids Payment Worksheet For Tax Year 2022(Payment Year 2023) - Payment Due January 31, 2023

2149 of 7056

LEGAL DESCRIPTION: T16 R15-E S11 PT OF SWSW				PARCEL NO: 18-16-15-11-11-003				CONTROL NO: 80126	
2.5	\$2,459.36	0.84217184	\$2,071.20						
			0	\$0.00	STAT	999999	STATE OF WISCONSIN		
			0.00602050	\$12.47	CNTY	20	FOND DU LAC COUNTY		
			0.00284970	\$5.90	MUNI	20036	TOWN OF ROSENDALE		
			0.00635570	\$13.16	REG	204956	SCH D OF ROSENDALE-BRANDON		
			0.00053350	\$1.10	VTAE	001000	MORAINES PARK VTAE DISTRICT		
Parcel Total:				\$32.63					

LEGAL DESCRIPTION: T16 R15-E S11 PT OF SESW				PARCEL NO: 18-16-15-11-12-002				CONTROL NO: 80127	
10.5	\$7,372.74	0.84217184	\$6,209.11						
			0	\$0.00	STAT	999999	STATE OF WISCONSIN		
			0.00602050	\$37.38	CNTY	20	FOND DU LAC COUNTY		
			0.00284970	\$17.69	MUNI	20036	TOWN OF ROSENDALE		
			0.00635570	\$39.46	REG	204956	SCH D OF ROSENDALE-BRANDON		
			0.00053350	\$3.31	VTAE	001000	MORAINES PARK VTAE DISTRICT		
Parcel Total:				\$97.84					

LEGAL DESCRIPTION: T16 R15-E S10 PT OF SESE				PARCEL NO: 18-16-15-10-16-002				CONTROL NO: 80128	
15.02	\$10,963.08	0.84217184	\$9,232.80						
			0	\$0.00	STAT	999999	STATE OF WISCONSIN		
			0.00602050	\$55.59	CNTY	20	FOND DU LAC COUNTY		
			0.00284970	\$26.31	MUNI	20036	TOWN OF ROSENDALE		
			0.00912390	\$84.24	REG	204872	SCH D OF RIPON		
			0.00053350	\$4.93	VTAE	001000	MORAINES PARK VTAE DISTRICT		
Parcel Total:				\$171.07					



State of Wisconsin / Department of Natural Resources

Tony Evers , Governor

Adam N Payne , Secretary

5/22/2023

Chapter 70.114 - Aids Payment Worksheet For Tax Year 2022(Payment Year 2023) - Payment Due January 31, 2023

2150 of 7056

File Number Total: \$1,125.24

FILE NO: W 1290 *

DATE OF PURCHASE: 10/15/1997

GRANTOR: THOMAS CHIRKO

LEGAL DESCRIPTION: T16 R15-E S02 NENE

PARCEL NO: 18-16-15-02-01

CONTROL NO: 79368

37.79 \$41,238.25 0.84217184 \$34,729.69

0 \$0.00 STAT 999999 STATE OF WISCONSIN

0.00602050 \$209.09 CNTY 20 FOND DU LAC COUNTY

0.00284970 \$98.97 MUNI 20036 TOWN OF ROSENDALE

0.00635570 \$220.73 REG 204956 SCH D OF ROSENDALE-BRANDON

0.00053350 \$18.53 VTAE 001000 MORAINES PARK VTAE DISTRICT

Parcel Total: \$547.32

LEGAL DESCRIPTION: T16 R15-E S02 SWNE

PARCEL NO: 18-16-15-02-03

CONTROL NO: 79369

40 \$43,638.92 0.84217184 \$36,751.47

0 \$0.00 STAT 999999 STATE OF WISCONSIN

0.00602050 \$221.26 CNTY 20 FOND DU LAC COUNTY

0.00284970 \$104.73 MUNI 20036 TOWN OF ROSENDALE

0.00635570 \$233.58 REG 204956 SCH D OF ROSENDALE-BRANDON

0.00053350 \$19.61 VTAE 001000 MORAINES PARK VTAE DISTRICT

Parcel Total: \$579.18



State of Wisconsin / Department of Natural Resources

Tony Evers , Governor

Adam N Payne , Secretary

5/22/2023

Chapter 70.114 - Aids Payment Worksheet For Tax Year 2022(Payment Year 2023) - Payment Due January 31, 2023

2151 of 7056

LEGAL DESCRIPTION: T16 R15-E S02 NWNE				PARCEL NO: 18-16-15-02-02				CONTROL NO: 79370	
37.82	\$41,259.59	0.84217184	\$34,747.66						
				0	\$0.00	STAT	999999	STATE OF WISCONSIN	
				0.00602050	\$209.20	CNTY	20	FOND DU LAC COUNTY	
				0.00284970	\$99.02	MUNI	20036	TOWN OF ROSENDALE	
				0.00635570	\$220.84	REG	204956	SCH D OF ROSENDALE-BRANDON	
				0.00053350	\$18.54	VTAE	001000	MORAINES PARK VTAE DISTRICT	
				Parcel Total:	\$547.60				

LEGAL DESCRIPTION: T16 R15-E S02 PT OF SENE				PARCEL NO: 18-16-15-02-04				CONTROL NO: 79371	
39.99	\$43,617.58	0.84217184	\$36,733.50						
				0	\$0.00	STAT	999999	STATE OF WISCONSIN	
				0.00602050	\$221.15	CNTY	20	FOND DU LAC COUNTY	
				0.00284970	\$104.68	MUNI	20036	TOWN OF ROSENDALE	
				0.00635570	\$233.47	REG	204956	SCH D OF ROSENDALE-BRANDON	
				0.00053350	\$19.60	VTAE	001000	MORAINES PARK VTAE DISTRICT	
				Parcel Total:	\$578.90				

LEGAL DESCRIPTION: T16 R15-E S02 NWSE				PARCEL NO: 18-17-15-02-14				CONTROL NO: 79372	
40	\$43,638.92	0.84217184	\$36,751.47						
				0	\$0.00	STAT	999999	STATE OF WISCONSIN	
				0.00602050	\$221.26	CNTY	20	FOND DU LAC COUNTY	
				0.00284970	\$104.73	MUNI	20036	TOWN OF ROSENDALE	
				0.00635570	\$233.58	REG	204956	SCH D OF ROSENDALE-BRANDON	
				0.00053350	\$19.61	VTAE	001000	MORAINES PARK VTAE DISTRICT	
				Parcel Total:	\$579.18				



State of Wisconsin / Department of Natural Resources

Tony Evers , Governor

Adam N Payne , Secretary

5/22/2023

Chapter 70.114 - Aids Payment Worksheet For Tax Year 2022(Payment Year 2023) - Payment Due January 31, 2023

2152 of 7056

File Number Total: \$2,832.18

FILE NO: W 1346 * DATE OF PURCHASE: 01/19/2000 GRANTOR: EVERETT PATZLAFF

LEGAL DESCRIPTION: T16 R15-E S16 PT OF NWNW PARCEL NO: 18-16-15-16-06-001 CONTROL NO: 84152

20.26 \$32,919.02 0.84217184 \$27,723.47

0 \$0.00 STAT 999999 STATE OF WISCONSIN

0.00602050 \$166.91 CNTY 20 FOND DU LAC COUNTY

0.00284970 \$79.00 MUNI 20036 TOWN OF ROSENDALE

0.00912390 \$252.95 REG 204872 SCH D OF RIPON

0.00053350 \$14.79 VTAE 001000 MORAINES PARK VTAE DISTRICT

Parcel Total: \$513.65

File Number Total: \$513.65

FILE NO: W 1484 * DATE OF PURCHASE: 02/19/2003 GRANTOR: JEAN R PAGEL, ET.AL.

LEGAL DESCRIPTION: T16 R15-E S11 PT OF SESE PARCEL NO: T18-16-15-11-16-002-00 CONTROL NO: 89205

28.63 \$88,403.63 0.84217184 \$74,451.05

0 \$0.00 STAT 999999 STATE OF WISCONSIN

0.00602050 \$448.23 CNTY 20 FOND DU LAC COUNTY

0.00284970 \$212.16 MUNI 20036 TOWN OF ROSENDALE

0.00635570 \$473.18 REG 204956 SCH D OF ROSENDALE-BRANDON

0.00053350 \$39.72 VTAE 001000 MORAINES PARK VTAE DISTRICT

Parcel Total: \$1,173.29



State of Wisconsin / Department of Natural Resources

Tony Evers , Governor

Adam N Payne , Secretary

5/22/2023

Chapter 70.114 - Aids Payment Worksheet For Tax Year 2022(Payment Year 2023) - Payment Due January 31, 2023

2153 of 7056

LEGAL DESCRIPTION: T16 R15-E S11 PT OF SESE	PARCEL NO: T18-16-15-11-15-002-00	CONTROL NO: 89206
---	-----------------------------------	-------------------

4.5	\$14,390.43	0.84217184	\$12,119.21
-----	-------------	------------	-------------

0	\$0.00	STAT	999999	STATE OF WISCONSIN
0.00602050	\$72.96	CNTY	20	FOND DU LAC COUNTY
0.00284970	\$34.54	MUNI	20036	TOWN OF ROSENDALE
0.00635570	\$77.03	REG	204956	SCH D OF ROSENDALE-BRANDON
0.00053350	\$6.47	VTAE	001000	MORAINES PARK VTAE DISTRICT

Parcel Total:	\$191.00
---------------	----------

LEGAL DESCRIPTION: T16 R15-E S14 NENE	PARCEL NO: T18-16-15-14-01-001-00	CONTROL NO: 89207
---------------------------------------	-----------------------------------	-------------------

40	\$141,857.31	0.84217184	\$119,468.23
----	--------------	------------	--------------

0	\$0.00	STAT	999999	STATE OF WISCONSIN
0.00602050	\$719.25	CNTY	20	FOND DU LAC COUNTY
0.00284970	\$340.44	MUNI	20036	TOWN OF ROSENDALE
0.00635570	\$759.30	REG	204956	SCH D OF ROSENDALE-BRANDON
0.00053350	\$63.73	VTAE	001000	MORAINES PARK VTAE DISTRICT

Parcel Total:	\$1,882.72
---------------	------------

File Number Total:	\$3,247.01
--------------------	------------



State of Wisconsin / Department of Natural Resources

Tony Evers , Governor

Adam N Payne , Secretary

5/22/2023

Chapter 70.114 - Aids Payment Worksheet For Tax Year 2022(Payment Year 2023) - Payment Due January 31, 2023

2154 of 7056

FILE NO: WM 60084 *	DATE OF PURCHASE: 06/01/2010	GRANTOR: Pheasants Forever, Inc. (for
LEGAL DESCRIPTION: T16 R15-E S14 SENE	PARCEL NO: T18-16-15-14-04-001-00	CONTROL NO: 116522
40	\$132,025.49	0.84217184 \$111,188.15
	0	\$0.00 STAT 999999 STATE OF WISCONSIN
	0.00602050	\$669.40 CNTY 20 FOND DU LAC COUNTY
	0.00284970	\$316.85 MUNI 20036 TOWN OF ROSENDALE
	0.00635570	\$706.67 REG 204956 SCH D OF ROSENDALE-BRANDON
	0.00053350	\$59.31 VTAE 001000 MORAINES PARK VTAE DISTRICT
Parcel Total:		\$1,752.23

File Number Total:	\$1,752.23
--------------------	------------

FILE NO: WM 60657 *	DATE OF PURCHASE: 06/14/2021	GRANTOR: Wetlands America Trust, Inc.
LEGAL DESCRIPTION: T16 R15-E S02 PT OF NESW	PARCEL NO: T18-16-15-02-09-001-00	CONTROL NO: 139020
39	\$21,641.32	0.84217184 \$18,225.71
	0	\$0.00 STAT 999999 STATE OF WISCONSIN
	0.00602050	\$109.73 CNTY 20 FOND DU LAC COUNTY
	0.00284970	\$51.94 MUNI 20036 TOWN OF ROSENDALE
	0.00912390	\$166.29 REG 204872 SCH D OF RIPON
	0.00053350	\$9.72 VTAE 001000 MORAINES PARK VTAE DISTRICT
Parcel Total:		\$337.68



State of Wisconsin / Department of Natural Resources

Tony Evers , Governor

Adam N Payne , Secretary

5/22/2023

Chapter 70.114 - Aids Payment Worksheet For Tax Year 2022(Payment Year 2023) - Payment Due January 31, 2023

2155 of 7056

LEGAL DESCRIPTION: T16 R15-E S02 PT OF NWSW				PARCEL NO: T18-16-15-02-10-001-00				CONTROL NO: 139215	
34.23	\$10,073.37	0.84217184	\$8,483.50						
				0	\$0.00	STAT	999999	STATE OF WISCONSIN	
				0.00602050	\$51.07	CNTY	20	FOND DU LAC COUNTY	
				0.00284970	\$24.18	MUNI	20036	TOWN OF ROSENDALE	
				0.00912390	\$77.40	REG	204872	SCH D OF RIPON	
				0.00053350	\$4.53	VTAE	001000	MORAINES PARK VTAE DISTRICT	
Parcel Total:					\$157.18				

LEGAL DESCRIPTION: T16 R15-E S02 PT OF SESW				PARCEL NO: T18-16-15-02-12-001-00				CONTROL NO: 139216	
39.8	\$22,085.24	0.84217184	\$18,599.57						
				0	\$0.00	STAT	999999	STATE OF WISCONSIN	
				0.00602050	\$111.98	CNTY	20	FOND DU LAC COUNTY	
				0.00284970	\$53.00	MUNI	20036	TOWN OF ROSENDALE	
				0.00912390	\$169.70	REG	204872	SCH D OF RIPON	
				0.00053350	\$9.92	VTAE	001000	MORAINES PARK VTAE DISTRICT	
Parcel Total:					\$344.60				

LEGAL DESCRIPTION: T16 R15-E S02 SWSE				PARCEL NO: T18-16-15-02-15-001-00				CONTROL NO: 139217	
40	\$22,196.22	0.84217184	\$18,693.04						
				0	\$0.00	STAT	999999	STATE OF WISCONSIN	
				0.00602050	\$112.54	CNTY	20	FOND DU LAC COUNTY	
				0.00284970	\$53.27	MUNI	20036	TOWN OF ROSENDALE	
				0.00912390	\$170.55	REG	204872	SCH D OF RIPON	
				0.00053350	\$9.97	VTAE	001000	MORAINES PARK VTAE DISTRICT	
Parcel Total:					\$346.33				



State of Wisconsin / Department of Natural Resources

Tony Evers , Governor

Adam N Payne , Secretary

5/22/2023

Chapter 70.114 - Aids Payment Worksheet For Tax Year 2022(Payment Year 2023) - Payment Due January 31, 2023

2156 of 7056

LEGAL DESCRIPTION: T16 R15-E S02 PT OF SWSW PARCEL NO: T18-16-15-02-11-001-00 CONTROL NO: 139218

26.07 \$14,466.39 0.84217184 \$12,183.19

0	\$0.00	STAT	999999	STATE OF WISCONSIN
0.00602050	\$73.35	CNTY	20	FOND DU LAC COUNTY
0.00284970	\$34.72	MUNI	20036	TOWN OF ROSENDALE
0.00912390	\$111.16	REG	204872	SCH D OF RIPON
0.00053350	\$6.50	VTAE	001000	MORAINES PARK VTAE DISTRICT

Parcel Total: \$225.73

File Number Total: \$1,411.52

Municipality Total: \$14,554.80



State of Wisconsin / Department of Natural Resources

Tony Evers , Governor

Adam N Payne , Secretary

5/22/2023

Chapter 70.114 - Aids Payment Worksheet For Tax Year 2022(Payment Year 2023) - Payment Due January 31, 2023

2157 of 7056

DETAIL FOR TOWN OF SPRINGVALE, FOND DU LAC COUNTY

Acres	Est. Adjust. Purch. Price	Level of Assessment	Adjusted Local Value	Net Gen. Tax Rate	Calc. Aid Pay Amount	Taxing Jurisdiction Type	Code	Description
FILE NO: W 1150 *			DATE OF PURCHASE: 06/13/1995			GRANTOR: WESTPHAL TRUST		
LEGAL DESCRIPTION: T15 R15-E S10 P LT1-CSM4816				PARCEL NO: T191515-10-08-001-00		CONTROL NO: 74758		
40.14	\$25,618.77	0.724707	\$18,566.10					
				0	\$0.00	STAT	999999	STATE OF WISCONSIN
				0.00711930	\$132.18	CNTY	20	FOND DU LAC COUNTY
				0.00316670	\$58.79	MUNI	20038	TOWN OF SPRINGVALE
				0.00751820	\$139.58	REG	204956	SCH D OF ROSENDALE-BRANDON
				0.00063110	\$11.72	VTAE	001000	MORAINES PARK VTAE DISTRICT
Parcel Total:					\$342.27			

LEGAL DESCRIPTION: T15 R15-E S10 P LT1-CSM4816				PARCEL NO: T191515-10-03-001-00		CONTROL NO: 74759		
29.44	\$18,774.42	0.724707	\$13,605.96					
				0	\$0.00	STAT	999999	STATE OF WISCONSIN
				0.00711930	\$96.87	CNTY	20	FOND DU LAC COUNTY
				0.00316670	\$43.09	MUNI	20038	TOWN OF SPRINGVALE
				0.00751820	\$102.29	REG	204956	SCH D OF ROSENDALE-BRANDON
				0.00063110	\$8.59	VTAE	001000	MORAINES PARK VTAE DISTRICT
Parcel Total:					\$250.84			



State of Wisconsin / Department of Natural Resources

Tony Evers , Governor

Adam N Payne , Secretary

5/22/2023

Chapter 70.114 - Aids Payment Worksheet For Tax Year 2022(Payment Year 2023) - Payment Due January 31, 2023

2158 of 7056

LEGAL DESCRIPTION: T15 R15-E S10 P LT1-CSM4816	PARCEL NO: T191515-10-02-001-00	CONTROL NO: 74760
--	---------------------------------	-------------------

39.21	\$25,000.88	0.724707	\$18,118.31
-------	-------------	----------	-------------

0	\$0.00	STAT	999999	STATE OF WISCONSIN
0.00711930	\$128.99	CNTY	20	FOND DU LAC COUNTY
0.00316670	\$57.38	MUNI	20038	TOWN OF SPRINGVALE
0.00751820	\$136.22	REG	204956	SCH D OF ROSENDALE-BRANDON
0.00063110	\$11.44	VTAE	001000	MORAINES PARK VTAE DISTRICT

Parcel Total:	\$334.03
---------------	----------

File Number Total:	\$927.14
--------------------	----------

FILE NO: W 1153 *	DATE OF PURCHASE: 03/03/1995	GRANTOR: CLARENCE PLUIM
-------------------	------------------------------	-------------------------

LEGAL DESCRIPTION: T15 R15-E S32 NWNW	PARCEL NO: T19-15-15-32-06-001	CONTROL NO: 74425
---------------------------------------	--------------------------------	-------------------

40	\$38,024.15	0.724707	\$27,556.37
----	-------------	----------	-------------

0	\$0.00	STAT	999999	STATE OF WISCONSIN
0.00711930	\$196.18	CNTY	20	FOND DU LAC COUNTY
0.00316670	\$87.26	MUNI	20038	TOWN OF SPRINGVALE
0.00948820	\$261.46	REG	206216	SCH D OF WAUPUN
0.00063110	\$17.39	VTAE	001000	MORAINES PARK VTAE DISTRICT

Parcel Total:	\$562.29
---------------	----------



State of Wisconsin / Department of Natural Resources

Tony Evers , Governor

Adam N Payne , Secretary

5/22/2023

Chapter 70.114 - Aids Payment Worksheet For Tax Year 2022(Payment Year 2023) - Payment Due January 31, 2023

2159 of 7056

LEGAL DESCRIPTION: T15 R15-E S32 PT OF SWNW	PARCEL NO: T19-15-15-32-07001&3	CONTROL NO: 74426
---	---------------------------------	-------------------

35.98	\$34,221.73	0.724707	\$24,800.73
-------	-------------	----------	-------------

0	\$0.00	STAT	999999	STATE OF WISCONSIN
0.00711930	\$176.56	CNTY	20	FOND DU LAC COUNTY
0.00316670	\$78.54	MUNI	20038	TOWN OF SPRINGVALE
0.00948820	\$235.31	REG	206216	SCH D OF WAUPUN
0.00063110	\$15.65	VTAE	001000	MORAINES PARK VTAE DISTRICT

Parcel Total:	\$506.06
---------------	----------

File Number Total:	\$1,068.35
--------------------	------------

FILE NO: W 1474 *	DATE OF PURCHASE: 11/23/2004	GRANTOR: DANIEL E BABER
-------------------	------------------------------	-------------------------

LEGAL DESCRIPTION: T15 R15-E S33 PT OF SWSW	PARCEL NO: T19-15-15-33-11-001	CONTROL NO: 92549
---	--------------------------------	-------------------

11	\$17,264.32	0.724707	\$12,511.58
----	-------------	----------	-------------

0	\$0.00	STAT	999999	STATE OF WISCONSIN
0.00711930	\$89.07	CNTY	20	FOND DU LAC COUNTY
0.00316670	\$39.62	MUNI	20038	TOWN OF SPRINGVALE
0.00948820	\$118.71	REG	206216	SCH D OF WAUPUN
0.00063110	\$7.90	VTAE	001000	MORAINES PARK VTAE DISTRICT

Parcel Total:	\$255.30
---------------	----------



State of Wisconsin / Department of Natural Resources

Tony Evers , Governor

Adam N Payne , Secretary

5/22/2023

Chapter 70.114 - Aids Payment Worksheet For Tax Year 2022(Payment Year 2023) - Payment Due January 31, 2023

2160 of 7056

LEGAL DESCRIPTION: T15 R15-E S32 PT OF SESE	PARCEL NO: T19-15-15-32-16-001	CONTROL NO: 92550
---	--------------------------------	-------------------

20	\$19,773.55	0.724707	\$14,330.03
----	-------------	----------	-------------

0	\$0.00	STAT	999999	STATE OF WISCONSIN
0.00711930	\$102.02	CNTY	20	FOND DU LAC COUNTY
0.00316670	\$45.38	MUNI	20038	TOWN OF SPRINGVALE
0.00948820	\$135.97	REG	206216	SCH D OF WAUPUN
0.00063110	\$9.04	VTAE	001000	MORAINES PARK VTAE DISTRICT

Parcel Total:	\$292.41
---------------	----------

File Number Total:	\$547.71
--------------------	----------

FILE NO: W 1579 *	DATE OF PURCHASE: 04/15/2005	GRANTOR: BRUCE M MILLER
-------------------	------------------------------	-------------------------

LEGAL DESCRIPTION: T15 R15-E S05 NESW	PARCEL NO: 19-15-15-05-09-001-00	CONTROL NO: 94913
---------------------------------------	----------------------------------	-------------------

40	\$35,900.67	0.724707	\$26,017.47
----	-------------	----------	-------------

0	\$0.00	STAT	999999	STATE OF WISCONSIN
0.00711930	\$185.23	CNTY	20	FOND DU LAC COUNTY
0.00316670	\$82.39	MUNI	20038	TOWN OF SPRINGVALE
0.00751820	\$195.60	REG	204956	SCH D OF ROSENDALE-BRANDON
0.00063110	\$16.42	VTAE	001000	MORAINES PARK VTAE DISTRICT

Parcel Total:	\$479.64
---------------	----------



State of Wisconsin / Department of Natural Resources

Tony Evers , Governor

Adam N Payne , Secretary

5/22/2023

Chapter 70.114 - Aids Payment Worksheet For Tax Year 2022(Payment Year 2023) - Payment Due January 31, 2023

2161 of 7056

LEGAL DESCRIPTION: T15 R15-E S05 PT OF NWSW	PARCEL NO: 19-15-15-05-10-001-00	CONTROL NO: 94914
---	----------------------------------	-------------------

36.7	\$86,866.31	0.724707	\$62,952.62	
------	-------------	----------	-------------	--

0	\$0.00	STAT	999999	STATE OF WISCONSIN
0.00711930	\$448.18	CNTY	20	FOND DU LAC COUNTY
0.00316670	\$199.35	MUNI	20038	TOWN OF SPRINGVALE
0.00751820	\$473.29	REG	204956	SCH D OF ROSENDALE-BRANDON
0.00063110	\$39.73	VTAE	001000	MORAINES PARK VTAE DISTRICT

Parcel Total:	\$1,160.55
---------------	------------

LEGAL DESCRIPTION: T15 R15-E S05 PT OF SWSW	PARCEL NO: 19-15-15-05-11-001-00	CONTROL NO: 94915
---	----------------------------------	-------------------

24	\$22,401.35	0.724707	\$16,234.41	
----	-------------	----------	-------------	--

0	\$0.00	STAT	999999	STATE OF WISCONSIN
0.00711930	\$115.58	CNTY	20	FOND DU LAC COUNTY
0.00316670	\$51.41	MUNI	20038	TOWN OF SPRINGVALE
0.00751820	\$122.05	REG	204956	SCH D OF ROSENDALE-BRANDON
0.00063110	\$10.25	VTAE	001000	MORAINES PARK VTAE DISTRICT

Parcel Total:	\$299.29
---------------	----------

LEGAL DESCRIPTION: T15 R15-E S05 PT OF SWSW	PARCEL NO: 19-15-15-05-11-002-00	CONTROL NO: 94916
---	----------------------------------	-------------------

16	\$12,062.77	0.724707	\$8,741.97	
----	-------------	----------	------------	--

0	\$0.00	STAT	999999	STATE OF WISCONSIN
0.00711930	\$62.24	CNTY	20	FOND DU LAC COUNTY
0.00316670	\$27.68	MUNI	20038	TOWN OF SPRINGVALE
0.00751820	\$65.72	REG	204956	SCH D OF ROSENDALE-BRANDON
0.00063110	\$5.52	VTAE	001000	MORAINES PARK VTAE DISTRICT

Parcel Total:	\$161.16
---------------	----------



State of Wisconsin / Department of Natural Resources

Tony Evers , Governor

Adam N Payne , Secretary

5/22/2023

Chapter 70.114 - Aids Payment Worksheet For Tax Year 2022(Payment Year 2023) - Payment Due January 31, 2023

2162 of 7056

LEGAL DESCRIPTION: T15 R15-E S05 PT OF SESW	PARCEL NO: 19-15-15-05-12-001-00	CONTROL NO: 94917
---	----------------------------------	-------------------

30	\$26,135.73	0.724707	\$18,940.74
----	-------------	----------	-------------

0	\$0.00	STAT	999999	STATE OF WISCONSIN
0.00711930	\$134.85	CNTY	20	FOND DU LAC COUNTY
0.00316670	\$59.98	MUNI	20038	TOWN OF SPRINGVALE
0.00751820	\$142.40	REG	204956	SCH D OF ROSENDALE-BRANDON
0.00063110	\$11.95	VTAE	001000	MORAINES PARK VTAE DISTRICT

Parcel Total:	\$349.18
---------------	----------

LEGAL DESCRIPTION: T15 R15-E S05 PT OF SESW	PARCEL NO: 19-15-15-05-12-002-00	CONTROL NO: 94918
---	----------------------------------	-------------------

1.8	\$1,395.69	0.724707	\$1,011.47
-----	------------	----------	------------

0	\$0.00	STAT	999999	STATE OF WISCONSIN
0.00711930	\$7.20	CNTY	20	FOND DU LAC COUNTY
0.00316670	\$3.20	MUNI	20038	TOWN OF SPRINGVALE
0.00751820	\$7.60	REG	204956	SCH D OF ROSENDALE-BRANDON
0.00063110	\$0.64	VTAE	001000	MORAINES PARK VTAE DISTRICT

Parcel Total:	\$18.64
---------------	---------

File Number Total:	\$2,468.46
--------------------	------------

Municipality Total:	\$5,011.66
---------------------	------------



State of Wisconsin / Department of Natural Resources

Tony Evers , Governor

Adam N Payne , Secretary

5/22/2023

Chapter 70.114 - Aids Payment Worksheet For Tax Year 2022(Payment Year 2023) - Payment Due January 31, 2023

2163 of 7056

DETAIL FOR TOWN OF WAUPUN, FOND DU LAC COUNTY

Acres	Est. Adjust. Purch. Price	Level of Assessment	Adjusted Local Value	Net Gen. Tax Rate	Calc. Aid Pay Amount	----- Taxing Jurisdiction -----		
						Type	Code	Description
FILE NO: P 1690 *		DATE OF PURCHASE: 02/27/1998			GRANTOR: FOND DU LAC COUNTY			
LEGAL DESCRIPTION: T14 R15-E S36 PT OF SWNE				PARCEL NO: T21-14-15-36-099-00		CONTROL NO: 80443		
0.22	\$500.21	0.76233018	\$381.33					
				0	\$0.00	STAT	999999	STATE OF WISCONSIN
				0.00662620	\$2.53	CNTY	20	FOND DU LAC COUNTY
				0.00183730	\$0.70	MUNI	20042	TOWN OF WAUPUN
				0.00882410	\$3.36	REG	206216	SCH D OF WAUPUN
				0.00058690	\$0.22	VTAE	001000	MORAINES PARK VTAE DISTRICT
Parcel Total:					\$6.81			

LEGAL DESCRIPTION: T14 R15-E S36 PT OF NWNE				PARCEL NO: T21-14-15-36-099-00		CONTROL NO: 80444		
1.91	\$4,311.96	0.76233018	\$3,287.14					
				0	\$0.00	STAT	999999	STATE OF WISCONSIN
				0.00662620	\$21.78	CNTY	20	FOND DU LAC COUNTY
				0.00183730	\$6.04	MUNI	20042	TOWN OF WAUPUN
				0.00882410	\$29.01	REG	206216	SCH D OF WAUPUN
				0.00058690	\$1.93	VTAE	001000	MORAINES PARK VTAE DISTRICT
Parcel Total:					\$58.76			

File Number Total:					\$65.57			
---------------------------	--	--	--	--	----------------	--	--	--



State of Wisconsin / Department of Natural Resources

Tony Evers , Governor

Adam N Payne , Secretary

5/22/2023

Chapter 70.114 - Aids Payment Worksheet For Tax Year 2022(Payment Year 2023) - Payment Due January 31, 2023

2164 of 7056

FILE NO: P 1710 *		DATE OF PURCHASE: 09/08/1998		GRANTOR: MARSH HAVEN NATURE CENTER, I	
LEGAL DESCRIPTION: T14 R15-E S35 PT OF SWSE-OLT1 CSM5525		PARCEL NO: T21-14-15-35-15-003		CONTROL NO: 80752	
1.4	\$4,432.26	0.76233018	\$3,378.85		
		0	\$0.00	STAT 999999	STATE OF WISCONSIN
		0.00662620	\$22.39	CNTY 20	FOND DU LAC COUNTY
		0.00183730	\$6.21	MUNI 20042	TOWN OF WAUPUN
		0.00882410	\$29.82	REG 206216	SCH D OF WAUPUN
		0.00058690	\$1.98	VTAE 001000	MORAINES PARK VTAE DISTRICT
Parcel Total:			\$60.40		

File Number Total:		\$60.40			
--------------------	--	---------	--	--	--

FILE NO: W 1109 *		DATE OF PURCHASE: 06/01/1994		GRANTOR: NORMAN AALSMA ET AL	
LEGAL DESCRIPTION: T14 R15-E S23 NESW		PARCEL NO: T2114152309001/002		CONTROL NO: 72421	
40	\$42,211.06	0.76233018	\$32,178.77		
		0	\$0.00	STAT 999999	STATE OF WISCONSIN
		0.00662620	\$213.22	CNTY 20	FOND DU LAC COUNTY
		0.00183730	\$59.12	MUNI 20042	TOWN OF WAUPUN
		0.00882410	\$283.95	REG 206216	SCH D OF WAUPUN
		0.00058690	\$18.89	VTAE 001000	MORAINES PARK VTAE DISTRICT
Parcel Total:			\$575.18		



State of Wisconsin / Department of Natural Resources

Tony Evers , Governor

Adam N Payne , Secretary

5/22/2023

Chapter 70.114 - Aids Payment Worksheet For Tax Year 2022(Payment Year 2023) - Payment Due January 31, 2023

2165 of 7056

LEGAL DESCRIPTION: T14 R15-E S23 PT OF SESW	PARCEL NO: T2114152312001	CONTROL NO: 72422
---	---------------------------	-------------------

29.24	\$46,781.00	0.76233018	\$35,662.57
-------	-------------	------------	-------------

0	\$0.00	STAT	999999	STATE OF WISCONSIN
0.00662620	\$236.31	CNTY	20	FOND DU LAC COUNTY
0.00183730	\$65.52	MUNI	20042	TOWN OF WAUPUN
0.00882410	\$314.69	REG	206216	SCH D OF WAUPUN
0.00058690	\$20.93	VTAE	001000	MORAINES PARK VTAE DISTRICT

Parcel Total:	\$637.45
---------------	----------

File Number Total:	\$1,212.63
--------------------	------------

FILE NO: W 1373 *	DATE OF PURCHASE: 08/18/2000	GRANTOR: LAWRENCE HULL
-------------------	------------------------------	------------------------

LEGAL DESCRIPTION: T14 R15-E S23 PT OF SESE	PARCEL NO: 21-14-15-23-16-001	CONTROL NO: 84566
---	-------------------------------	-------------------

17.57	\$37,845.66	0.76233018	\$28,850.89
-------	-------------	------------	-------------

0	\$0.00	STAT	999999	STATE OF WISCONSIN
0.00662620	\$191.17	CNTY	20	FOND DU LAC COUNTY
0.00183730	\$53.01	MUNI	20042	TOWN OF WAUPUN
0.00882410	\$254.58	REG	206216	SCH D OF WAUPUN
0.00058690	\$16.93	VTAE	001000	MORAINES PARK VTAE DISTRICT

Parcel Total:	\$515.69
---------------	----------



State of Wisconsin / Department of Natural Resources

Tony Evers , Governor

Adam N Payne , Secretary

5/22/2023

Chapter 70.114 - Aids Payment Worksheet For Tax Year 2022(Payment Year 2023) - Payment Due January 31, 2023

2166 of 7056

LEGAL DESCRIPTION: T14 R15-E S24 PT OF NWSW				PARCEL NO: 21-14-15-24-10-002				CONTROL NO: 84567	
0.2	\$1,456.08	0.76233018	\$1,110.01						
				0	\$0.00	STAT	999999	STATE OF WISCONSIN	
				0.00662620	\$7.36	CNTY	20	FOND DU LAC COUNTY	
				0.00183730	\$2.04	MUNI	20042	TOWN OF WAUPUN	
				0.00882410	\$9.79	REG	206216	SCH D OF WAUPUN	
				0.00058690	\$0.65	VTAE	001000	MORAINES PARK VTAE DISTRICT	
Parcel Total:					\$19.84				

LEGAL DESCRIPTION: T14 R15-E S24 PT OF SWSW				PARCEL NO: 21-14-15-24-11-001				CONTROL NO: 84568	
30	\$85,880.77	0.76233018	\$65,469.50						
				0	\$0.00	STAT	999999	STATE OF WISCONSIN	
				0.00662620	\$433.81	CNTY	20	FOND DU LAC COUNTY	
				0.00183730	\$120.28	MUNI	20042	TOWN OF WAUPUN	
				0.00882410	\$577.71	REG	206216	SCH D OF WAUPUN	
				0.00058690	\$38.42	VTAE	001000	MORAINES PARK VTAE DISTRICT	
Parcel Total:					\$1,170.22				

LEGAL DESCRIPTION: T14 R15-E S25 PT OF NENW				PARCEL NO: 21-14-15-25-05-001				CONTROL NO: 84569	
39.25	\$57,860.29	0.76233018	\$44,108.64						
				0	\$0.00	STAT	999999	STATE OF WISCONSIN	
				0.00662620	\$292.27	CNTY	20	FOND DU LAC COUNTY	
				0.00183730	\$81.04	MUNI	20042	TOWN OF WAUPUN	
				0.00882410	\$389.22	REG	206216	SCH D OF WAUPUN	
				0.00058690	\$25.89	VTAE	001000	MORAINES PARK VTAE DISTRICT	
Parcel Total:					\$788.42				



State of Wisconsin / Department of Natural Resources

Tony Evers , Governor

Adam N Payne , Secretary

5/22/2023

Chapter 70.114 - Aids Payment Worksheet For Tax Year 2022(Payment Year 2023) - Payment Due January 31, 2023

2167 of 7056

LEGAL DESCRIPTION: T14 R15-E S25 NWNW				PARCEL NO: 21-14-15-25-06-001				CONTROL NO: 84570	
40	\$82,969.64	0.76233018	\$63,250.26						
				0	\$0.00	STAT	999999	STATE OF WISCONSIN	
				0.00662620	\$419.11	CNTY	20	FOND DU LAC COUNTY	
				0.00183730	\$116.21	MUNI	20042	TOWN OF WAUPUN	
				0.00882410	\$558.13	REG	206216	SCH D OF WAUPUN	
				0.00058690	\$37.12	VTAE	001000	MORAINES PARK VTAE DISTRICT	
Parcel Total:					\$1,130.57				

LEGAL DESCRIPTION: T14 R15-E S25 N1/2 OF SWNW				PARCEL NO: 21-14-15-25-07-001				CONTROL NO: 84571	
20	\$19,650.35	0.76233018	\$14,980.06						
				0	\$0.00	STAT	999999	STATE OF WISCONSIN	
				0.00662620	\$99.26	CNTY	20	FOND DU LAC COUNTY	
				0.00183730	\$27.52	MUNI	20042	TOWN OF WAUPUN	
				0.00882410	\$132.19	REG	206216	SCH D OF WAUPUN	
				0.00058690	\$8.79	VTAE	001000	MORAINES PARK VTAE DISTRICT	
Parcel Total:					\$267.76				

LEGAL DESCRIPTION: T14 R15-E S25 N1/2 OF SENW				PARCEL NO: 21-14-15-25-08-001				CONTROL NO: 84572	
20	\$29,475.53	0.76233018	\$22,470.09						
				0	\$0.00	STAT	999999	STATE OF WISCONSIN	
				0.00662620	\$148.89	CNTY	20	FOND DU LAC COUNTY	
				0.00183730	\$41.28	MUNI	20042	TOWN OF WAUPUN	
				0.00882410	\$198.28	REG	206216	SCH D OF WAUPUN	
				0.00058690	\$13.19	VTAE	001000	MORAINES PARK VTAE DISTRICT	
Parcel Total:					\$401.64				



State of Wisconsin / Department of Natural Resources

Tony Evers , Governor

Adam N Payne , Secretary

5/22/2023

Chapter 70.114 - Aids Payment Worksheet For Tax Year 2022(Payment Year 2023) - Payment Due January 31, 2023

2168 of 7056

LEGAL DESCRIPTION: T14 R15-E S26 E1/2 OF NENE PARCEL NO: 21-14-15-26-01-001 CONTROL NO: 84573

20 \$45,487.23 0.76233018 \$34,676.29

0	\$0.00	STAT	999999	STATE OF WISCONSIN
0.00662620	\$229.77	CNTY	20	FOND DU LAC COUNTY
0.00183730	\$63.71	MUNI	20042	TOWN OF WAUPUN
0.00882410	\$305.99	REG	206216	SCH D OF WAUPUN
0.00058690	\$20.35	VTAE	001000	MORAINES PARK VTAE DISTRICT

Parcel Total: \$619.82

LEGAL DESCRIPTION: T14 R15-E S26 PT OF SENE PARCEL NO: 21-14-15-26-04-001 CONTROL NO: 84574

10 \$9,825.18 0.76233018 \$7,490.03

0	\$0.00	STAT	999999	STATE OF WISCONSIN
0.00662620	\$49.63	CNTY	20	FOND DU LAC COUNTY
0.00183730	\$13.76	MUNI	20042	TOWN OF WAUPUN
0.00882410	\$66.09	REG	206216	SCH D OF WAUPUN
0.00058690	\$4.40	VTAE	001000	MORAINES PARK VTAE DISTRICT

Parcel Total: \$133.88

File Number Total: \$5,047.84



State of Wisconsin / Department of Natural Resources

Tony Evers , Governor

Adam N Payne , Secretary

5/22/2023

Chapter 70.114 - Aids Payment Worksheet For Tax Year 2022(Payment Year 2023) - Payment Due January 31, 2023

2169 of 7056

FILE NO: W 1474 *		DATE OF PURCHASE: 11/23/2004		GRANTOR: DANIEL E BABER	
LEGAL DESCRIPTION: T14 R15-E S04 PT OF NWNW		PARCEL NO: T21-14-15-04-06-001		CONTROL NO: 92551	
17	\$32,820.02	0.76233018	\$25,019.69		
		0	\$0.00	STAT 999999	STATE OF WISCONSIN
		0.00662620	\$165.78	CNTY 20	FOND DU LAC COUNTY
		0.00183730	\$45.97	MUNI 20042	TOWN OF WAUPUN
		0.00882410	\$220.78	REG 206216	SCH D OF WAUPUN
		0.00058690	\$14.68	VTAE 001000	MORAINES PARK VTAE DISTRICT
Parcel Total:			\$447.21		

LEGAL DESCRIPTION: T14 R15-E S05 NENE		PARCEL NO: T21-14-15-05-01-001		CONTROL NO: 92552	
43.67	\$59,882.94	0.76233018	\$45,650.57		
		0	\$0.00	STAT 999999	STATE OF WISCONSIN
		0.00662620	\$302.49	CNTY 20	FOND DU LAC COUNTY
		0.00183730	\$83.87	MUNI 20042	TOWN OF WAUPUN
		0.00882410	\$402.83	REG 206216	SCH D OF WAUPUN
		0.00058690	\$26.79	VTAE 001000	MORAINES PARK VTAE DISTRICT
Parcel Total:			\$815.98		



State of Wisconsin / Department of Natural Resources

Tony Evers , Governor

Adam N Payne , Secretary

5/22/2023

Chapter 70.114 - Aids Payment Worksheet For Tax Year 2022(Payment Year 2023) - Payment Due January 31, 2023

2170 of 7056

LEGAL DESCRIPTION: T14 R15-E S05 PT OF NWNE				PARCEL NO: T21-14-15-05-02-001				CONTROL NO: 92553	
24.83	\$50,345.41	0.76233018	\$38,379.82						
				0	\$0.00	STAT	999999	STATE OF WISCONSIN	
				0.00662620	\$254.31	CNTY	20	FOND DU LAC COUNTY	
				0.00183730	\$70.51	MUNI	20042	TOWN OF WAUPUN	
				0.00882410	\$338.67	REG	206216	SCH D OF WAUPUN	
				0.00058690	\$22.53	VTAE	001000	MORAINES PARK VTAE DISTRICT	
Parcel Total:					\$686.02				

LEGAL DESCRIPTION: T14 R15-E S05 PT OF NWNE				PARCEL NO: T21-14-15-05-02-003				CONTROL NO: 92554	
5.21	\$6,210.70	0.76233018	\$4,734.61						
				0	\$0.00	STAT	999999	STATE OF WISCONSIN	
				0.00662620	\$31.37	CNTY	20	FOND DU LAC COUNTY	
				0.00183730	\$8.70	MUNI	20042	TOWN OF WAUPUN	
				0.00882410	\$41.78	REG	206216	SCH D OF WAUPUN	
				0.00058690	\$2.78	VTAE	001000	MORAINES PARK VTAE DISTRICT	
Parcel Total:					\$84.63				

LEGAL DESCRIPTION: T14 R15-E S05 PT OF NWNE				PARCEL NO: T21-14-15-05-02-005				CONTROL NO: 92555	
2.5	\$3,548.97	0.76233018	\$2,705.49						
				0	\$0.00	STAT	999999	STATE OF WISCONSIN	
				0.00662620	\$17.93	CNTY	20	FOND DU LAC COUNTY	
				0.00183730	\$4.97	MUNI	20042	TOWN OF WAUPUN	
				0.00882410	\$23.87	REG	206216	SCH D OF WAUPUN	
				0.00058690	\$1.59	VTAE	001000	MORAINES PARK VTAE DISTRICT	
Parcel Total:					\$48.36				



State of Wisconsin / Department of Natural Resources

Tony Evers , Governor

Adam N Payne , Secretary

5/22/2023

Chapter 70.114 - Aids Payment Worksheet For Tax Year 2022(Payment Year 2023) - Payment Due January 31, 2023

2171 of 7056

LEGAL DESCRIPTION: T14 R15-E S05 PT OF NWNE				PARCEL NO: T21-14-15-05-02-006				CONTROL NO: 92556	
10	\$22,178.42	0.76233018	\$16,907.28						
				0	\$0.00	STAT	999999	STATE OF WISCONSIN	
				0.00662620	\$112.03	CNTY	20	FOND DU LAC COUNTY	
				0.00183730	\$31.06	MUNI	20042	TOWN OF WAUPUN	
				0.00882410	\$149.19	REG	206216	SCH D OF WAUPUN	
				0.00058690	\$9.92	VTAE	001000	MORAINES PARK VTAE DISTRICT	
Parcel Total:					\$302.20				

LEGAL DESCRIPTION: T14 R15-E S05 SWNE				PARCEL NO: T21-14-15-05-03-001				CONTROL NO: 92557	
40	\$52,564.18	0.76233018	\$40,071.26						
				0	\$0.00	STAT	999999	STATE OF WISCONSIN	
				0.00662620	\$265.52	CNTY	20	FOND DU LAC COUNTY	
				0.00183730	\$73.62	MUNI	20042	TOWN OF WAUPUN	
				0.00882410	\$353.59	REG	206216	SCH D OF WAUPUN	
				0.00058690	\$23.52	VTAE	001000	MORAINES PARK VTAE DISTRICT	
Parcel Total:					\$716.25				

LEGAL DESCRIPTION: T14 R15-E S05 NENW				PARCEL NO: T21-14-15-05-05-001				CONTROL NO: 92558	
44.23	\$59,662.13	0.76233018	\$45,482.24						
				0	\$0.00	STAT	999999	STATE OF WISCONSIN	
				0.00662620	\$301.37	CNTY	20	FOND DU LAC COUNTY	
				0.00183730	\$83.56	MUNI	20042	TOWN OF WAUPUN	
				0.00882410	\$401.34	REG	206216	SCH D OF WAUPUN	
				0.00058690	\$26.69	VTAE	001000	MORAINES PARK VTAE DISTRICT	
Parcel Total:					\$812.96				



State of Wisconsin / Department of Natural Resources

Tony Evers , Governor

Adam N Payne , Secretary

5/22/2023

Chapter 70.114 - Aids Payment Worksheet For Tax Year 2022(Payment Year 2023) - Payment Due January 31, 2023

2172 of 7056

LEGAL DESCRIPTION: T14 R15-E S05 SENW	PARCEL NO: T21-14-15-05-08-001	CONTROL NO: 92559
---------------------------------------	--------------------------------	-------------------

40	\$52,342.04	0.76233018	\$39,901.92	
----	-------------	------------	-------------	--

0	\$0.00	STAT	999999	STATE OF WISCONSIN
0.00662620	\$264.40	CNTY	20	FOND DU LAC COUNTY
0.00183730	\$73.31	MUNI	20042	TOWN OF WAUPUN
0.00882410	\$352.10	REG	206216	SCH D OF WAUPUN
0.00058690	\$23.42	VTAE	001000	MORAINES PARK VTAE DISTRICT

Parcel Total:	\$713.23
---------------	----------

File Number Total:	\$4,626.84
--------------------	------------

FILE NO: W 1482 *	DATE OF PURCHASE: 03/05/2003	GRANTOR: RICK C GIETZEL
-------------------	------------------------------	-------------------------

LEGAL DESCRIPTION: T14 R15-E S05 PT OF NWNE	PARCEL NO: T21-14-15-05-02-004	CONTROL NO: 89174
---	--------------------------------	-------------------

2.5	\$9,397.39	0.76233018	\$7,163.91	
-----	------------	------------	------------	--

0	\$0.00	STAT	999999	STATE OF WISCONSIN
0.00662620	\$47.47	CNTY	20	FOND DU LAC COUNTY
0.00183730	\$13.16	MUNI	20042	TOWN OF WAUPUN
0.00882410	\$63.22	REG	206216	SCH D OF WAUPUN
0.00058690	\$4.20	VTAE	001000	MORAINES PARK VTAE DISTRICT

Parcel Total:	\$128.05
---------------	----------

File Number Total:	\$128.05
--------------------	----------



State of Wisconsin / Department of Natural Resources

Tony Evers , Governor

Adam N Payne , Secretary

5/22/2023

Chapter 70.114 - Aids Payment Worksheet For Tax Year 2022(Payment Year 2023) - Payment Due January 31, 2023

2173 of 7056

FILE NO: W 1502 *				DATE OF PURCHASE: 07/31/2003				GRANTOR: KETTLE MORAIN E HARDWOODS, IN			
LEGAL DESCRIPTION: T14 R15-E S05 PT OF NWNE				PARCEL NO: 21-14-15-05-02-002-00				CONTROL NO: 89769			
16.38	\$49,242.32	0.76233018	\$37,538.91								
				0	\$0.00	STAT	999999	STATE OF WISCONSIN			
				0.00662620	\$248.74	CNTY	20	FOND DU LAC COUNTY			
				0.00183730	\$68.97	MUNI	20042	TOWN OF WAUPUN			
				0.00882410	\$331.25	REG	206216	SCH D OF WAUPUN			
				0.00058690	\$22.03	VTAE	001000	MORAIN E PARK VTAE DISTRICT			
				Parcel Total:	\$670.99						

				File Number Total:	\$670.99						
--	--	--	--	--------------------	----------	--	--	--	--	--	--

FILE NO: W 1671 *				DATE OF PURCHASE: 07/06/2006				GRANTOR: WISCONSIN DEPT OF TRANSPORTA			
LEGAL DESCRIPTION: T14 R15-E S23 PT OF SWSW				PARCEL NO: T21-14-15-23-11-002-00				CONTROL NO: 96945			
9.3	\$26,044.59	0.76233018	\$19,854.58								
				0	\$0.00	STAT	999999	STATE OF WISCONSIN			
				0.00662620	\$131.56	CNTY	20	FOND DU LAC COUNTY			
				0.00183730	\$36.48	MUNI	20042	TOWN OF WAUPUN			
				0.00882410	\$175.20	REG	206216	SCH D OF WAUPUN			
				0.00058690	\$11.65	VTAE	001000	MORAIN E PARK VTAE DISTRICT			
				Parcel Total:	\$354.89						



State of Wisconsin / Department of Natural Resources

Tony Evers , Governor

Adam N Payne , Secretary

5/22/2023

Chapter 70.114 - Aids Payment Worksheet For Tax Year 2022(Payment Year 2023) - Payment Due January 31, 2023

2174 of 7056

LEGAL DESCRIPTION: T14 R15-E S26 PT OF NWNW PARCEL NO: T21-14-15-26-06-001-00 CONTROL NO: 96946

8.28 \$23,188.64 0.76233018 \$17,677.40

0	\$0.00	STAT	999999	STATE OF WISCONSIN
0.00662620	\$117.13	CNTY	20	FOND DU LAC COUNTY
0.00183730	\$32.48	MUNI	20042	TOWN OF WAUPUN
0.00882410	\$155.99	REG	206216	SCH D OF WAUPUN
0.00058690	\$10.38	VTAE	001000	MORaine PARK VTAE DISTRICT

Parcel Total: \$315.98

LEGAL DESCRIPTION: T14 R15-E S26 PT OF NENW PARCEL NO: T21-14-15-26-05-003-00 CONTROL NO: 96947

4.09 \$11,454.13 0.76233018 \$8,731.83

0	\$0.00	STAT	999999	STATE OF WISCONSIN
0.00662620	\$57.86	CNTY	20	FOND DU LAC COUNTY
0.00183730	\$16.04	MUNI	20042	TOWN OF WAUPUN
0.00882410	\$77.05	REG	206216	SCH D OF WAUPUN
0.00058690	\$5.12	VTAE	001000	MORaine PARK VTAE DISTRICT

Parcel Total: \$156.07

File Number Total: \$826.94



State of Wisconsin / Department of Natural Resources

Tony Evers , Governor

Adam N Payne , Secretary

5/22/2023

Chapter 70.114 - Aids Payment Worksheet For Tax Year 2022(Payment Year 2023) - Payment Due January 31, 2023

2175 of 7056

FILE NO: W 1712 *		DATE OF PURCHASE: 10/19/2007		GRANTOR: BANK OF OAKFIELD	
LEGAL DESCRIPTION: T14 R15-E S25 PT OF NENE		PARCEL NO: T21-14-15-25-01-001-00		CONTROL NO: 98010	
27.56	\$92,353.02	0.76233018	\$70,403.49		
		0	\$0.00	STAT 999999	STATE OF WISCONSIN
		0.00662620	\$466.50	CNTY 20	FOND DU LAC COUNTY
		0.00183730	\$129.35	MUNI 20042	TOWN OF WAUPUN
		0.00882410	\$621.25	REG 206216	SCH D OF WAUPUN
		0.00058690	\$41.32	VTAE 001000	MORAINES PARK VTAE DISTRICT
Parcel Total:			\$1,258.42		

LEGAL DESCRIPTION: T14 R15-E S25 NWNE		PARCEL NO: T21-14-15-25-02-001-00		CONTROL NO: 98011	
40	\$111,057.49	0.76233018	\$84,662.48		
		0	\$0.00	STAT 999999	STATE OF WISCONSIN
		0.00662620	\$560.99	CNTY 20	FOND DU LAC COUNTY
		0.00183730	\$155.55	MUNI 20042	TOWN OF WAUPUN
		0.00882410	\$747.07	REG 206216	SCH D OF WAUPUN
		0.00058690	\$49.69	VTAE 001000	MORAINES PARK VTAE DISTRICT
Parcel Total:			\$1,513.30		



State of Wisconsin / Department of Natural Resources

Tony Evers , Governor

Adam N Payne , Secretary

5/22/2023

Chapter 70.114 - Aids Payment Worksheet For Tax Year 2022(Payment Year 2023) - Payment Due January 31, 2023

2176 of 7056

LEGAL DESCRIPTION: T14 R15-E S25 PT OF NENW	PARCEL NO: T21-14-15-25-05-002-00	CONTROL NO: 98012
---	-----------------------------------	-------------------

0.75	\$3,507.03	0.76233018	\$2,673.51
------	------------	------------	------------

0	\$0.00	STAT	999999	STATE OF WISCONSIN
0.00662620	\$17.72	CNTY	20	FOND DU LAC COUNTY
0.00183730	\$4.91	MUNI	20042	TOWN OF WAUPUN
0.00882410	\$23.59	REG	206216	SCH D OF WAUPUN
0.00058690	\$1.57	VTAE	001000	MORAINES PARK VTAE DISTRICT

Parcel Total:	\$47.79
---------------	---------

File Number Total:	\$2,819.51
--------------------	------------

FILE NO: WM 60044 *	DATE OF PURCHASE: 08/07/2009	GRANTOR: David H. & Mary Ann Zuelke
---------------------	------------------------------	-------------------------------------

LEGAL DESCRIPTION: T14 R15-E S25 PT OF SWNE	PARCEL NO: T21-14-15-25-03-002-00	CONTROL NO: 102660
---	-----------------------------------	--------------------

11.09	\$39,598.24	0.76233018	\$30,186.93
-------	-------------	------------	-------------

0	\$0.00	STAT	999999	STATE OF WISCONSIN
0.00662620	\$200.02	CNTY	20	FOND DU LAC COUNTY
0.00183730	\$55.46	MUNI	20042	TOWN OF WAUPUN
0.00882410	\$266.37	REG	206216	SCH D OF WAUPUN
0.00058690	\$17.72	VTAE	001000	MORAINES PARK VTAE DISTRICT

Parcel Total:	\$539.57
---------------	----------



State of Wisconsin / Department of Natural Resources

Tony Evers , Governor

Adam N Payne , Secretary

5/22/2023

Chapter 70.114 - Aids Payment Worksheet For Tax Year 2022(Payment Year 2023) - Payment Due January 31, 2023

2177 of 7056

LEGAL DESCRIPTION: T14 R15-E S25 PT OF SENE	PARCEL NO: T21-14-15-25-04-003-00	CONTROL NO: 102662
---	-----------------------------------	--------------------

11.09	\$39,598.24	0.76233018	\$30,186.93
-------	-------------	------------	-------------

0	\$0.00	STAT	999999	STATE OF WISCONSIN
0.00662620	\$200.02	CNTY	20	FOND DU LAC COUNTY
0.00183730	\$55.46	MUNI	20042	TOWN OF WAUPUN
0.00882410	\$266.37	REG	206216	SCH D OF WAUPUN
0.00058690	\$17.72	VTAE	001000	MORAINES PARK VTAE DISTRICT

Parcel Total:	\$539.57
---------------	----------

File Number Total:	\$1,079.14
--------------------	------------

FILE NO: WM 60252 *	DATE OF PURCHASE: 01/06/2015	GRANTOR: Todd W Cross
---------------------	------------------------------	-----------------------

LEGAL DESCRIPTION: T14 R15-E S06 PT OF SENE	PARCEL NO: T21-14-15-06-04-002-00	CONTROL NO: 130120
---	-----------------------------------	--------------------

3.57	\$2,132.00	0.76233018	\$1,625.29
------	------------	------------	------------

0	\$0.00	STAT	999999	STATE OF WISCONSIN
0.00662620	\$10.77	CNTY	20	FOND DU LAC COUNTY
0.00183730	\$2.99	MUNI	20042	TOWN OF WAUPUN
0.00699190	\$11.36	REG	204956	SCH D OF ROSENDALE-BRANDON
0.00058690	\$0.95	VTAE	001000	MORAINES PARK VTAE DISTRICT

Parcel Total:	\$26.07
---------------	---------



State of Wisconsin / Department of Natural Resources

Tony Evers , Governor

Adam N Payne , Secretary

5/22/2023

Chapter 70.114 - Aids Payment Worksheet For Tax Year 2022(Payment Year 2023) - Payment Due January 31, 2023

2178 of 7056

LEGAL DESCRIPTION: T14 R15-E S06 SWNE				PARCEL NO: T21-14-15-06-03-001-00				CONTROL NO: 130121	
40	\$23,688.93	0.76233018	\$18,058.79						
				0	\$0.00	STAT	999999	STATE OF WISCONSIN	
				0.00662620	\$119.66	CNTY	20	FOND DU LAC COUNTY	
				0.00183730	\$33.18	MUNI	20042	TOWN OF WAUPUN	
				0.00699190	\$126.27	REG	204956	SCH D OF ROSENDALE-BRANDON	
				0.00058690	\$10.60	VTAE	001000	MORAINES PARK VTAE DISTRICT	
Parcel Total:					\$289.71				

LEGAL DESCRIPTION: T14 R15-E S06 Lot 1, CSM 5920				PARCEL NO: T21-14-15-06-02-002-00				CONTROL NO: 130122	
1.63	\$3,263.02	0.76233018	\$2,487.50						
				0	\$0.00	STAT	999999	STATE OF WISCONSIN	
				0.00662620	\$16.48	CNTY	20	FOND DU LAC COUNTY	
				0.00183730	\$4.57	MUNI	20042	TOWN OF WAUPUN	
				0.00699190	\$17.39	REG	204956	SCH D OF ROSENDALE-BRANDON	
				0.00058690	\$1.46	VTAE	001000	MORAINES PARK VTAE DISTRICT	
Parcel Total:					\$39.90				

LEGAL DESCRIPTION: T14 R15-E S06 PT OF NWNE				PARCEL NO: T21-14-15-06-02-001-00				CONTROL NO: 130123	
40.1	\$19,314.14	0.76233018	\$14,723.75						
				0	\$0.00	STAT	999999	STATE OF WISCONSIN	
				0.00662620	\$97.56	CNTY	20	FOND DU LAC COUNTY	
				0.00183730	\$27.05	MUNI	20042	TOWN OF WAUPUN	
				0.00699190	\$102.95	REG	204956	SCH D OF ROSENDALE-BRANDON	
				0.00058690	\$8.64	VTAE	001000	MORAINES PARK VTAE DISTRICT	
Parcel Total:					\$236.20				



State of Wisconsin / Department of Natural Resources

Tony Evers , Governor

Adam N Payne , Secretary

5/22/2023

Chapter 70.114 - Aids Payment Worksheet For Tax Year 2022(Payment Year 2023) - Payment Due January 31, 2023

2179 of 7056

LEGAL DESCRIPTION: T14 R15-E S06 PT OF NENE				PARCEL NO: T21-14-15-06-01-002-00				CONTROL NO: 130124	
3.93	\$3,908.67	0.76233018	\$2,979.70						
				0	\$0.00	STAT	999999	STATE OF WISCONSIN	
				0.00662620	\$19.74	CNTY	20	FOND DU LAC COUNTY	
				0.00183730	\$5.47	MUNI	20042	TOWN OF WAUPUN	
				0.00699190	\$20.83	REG	204956	SCH D OF ROSENDALE-BRANDON	
				0.00058690	\$1.75	VTAE	001000	MORAINES PARK VTAE DISTRICT	
Parcel Total:				\$47.79					

LEGAL DESCRIPTION: T14 R15-E S06 PT OF SENW				PARCEL NO: T21-14-15-06-08-002-00				CONTROL NO: 130125	
20	\$10,541.58	0.76233018	\$8,036.16						
				0	\$0.00	STAT	999999	STATE OF WISCONSIN	
				0.00662620	\$53.25	CNTY	20	FOND DU LAC COUNTY	
				0.00183730	\$14.76	MUNI	20042	TOWN OF WAUPUN	
				0.00699190	\$56.19	REG	204956	SCH D OF ROSENDALE-BRANDON	
				0.00058690	\$4.72	VTAE	001000	MORAINES PARK VTAE DISTRICT	
Parcel Total:				\$128.92					

LEGAL DESCRIPTION: T14 R15-E S06 PT OF NENW				PARCEL NO: T21-14-15-06-02-001-00				CONTROL NO: 133015	
0.23	\$110.78	0.76233018	\$84.45						
				0	\$0.00	STAT	999999	STATE OF WISCONSIN	
				0.00662620	\$0.56	CNTY	20	FOND DU LAC COUNTY	
				0.00183730	\$0.16	MUNI	20042	TOWN OF WAUPUN	
				0.00699190	\$0.59	REG	204956	SCH D OF ROSENDALE-BRANDON	
				0.00058690	\$0.05	VTAE	001000	MORAINES PARK VTAE DISTRICT	
Parcel Total:				\$1.36					



State of Wisconsin / Department of Natural Resources

Tony Evers , Governor

Adam N Payne , Secretary

5/22/2023

Chapter 70.114 - Aids Payment Worksheet For Tax Year 2022(Payment Year 2023) - Payment Due January 31, 2023

2180 of 7056

File Number Total: \$769.95

FILE NO: WM 60531 *

DATE OF PURCHASE: 06/22/2018

GRANTOR: Kenneth E Klettke

LEGAL DESCRIPTION: T14 R15-E S07 PT OF NWNW

PARCEL NO: T21-14-15-07-06-005-00

CONTROL NO: 135595

1.54 \$1,120.06 0.76233018 \$853.85

0 \$0.00 STAT 999999 STATE OF WISCONSIN

0.00662620 \$5.66 CNTY 20 FOND DU LAC COUNTY

0.00183730 \$1.57 MUNI 20042 TOWN OF WAUPUN

0.00882410 \$7.53 REG 206216 SCH D OF WAUPUN

0.00058690 \$0.50 VTAE 001000 MORaine PARK VTAE DISTRICT

Parcel Total: \$15.26

File Number Total: \$15.26

Municipality Total: \$17,323.12



State of Wisconsin / Department of Natural Resources

Tony Evers , Governor

Adam N Payne , Secretary

5/22/2023

Chapter 70.114 - Aids Payment Worksheet For Tax Year 2022(Payment Year 2023) - Payment Due January 31, 2023

2181 of 7056

DETAIL FOR VILLAGE OF CAMPBELLSPORT, FOND DU LAC COUNTY

Acres	Est. Adjust. Purch. Price	Level of Assessment	Adjusted Local Value	Net Gen. Tax Rate	Calc. Aid Pay Amount	Taxing Jurisdiction Type	Code	Description
FILE NO: P 1794 B			DATE OF PURCHASE: 06/25/2003			GRANTOR: WISCONSIN CENTRAL LTD.		
LEGAL DESCRIPTION: T13 R18-E S13 PT OF NENW				PARCEL NO: 090399		CONTROL NO: 90399		
1.26	\$8,796.83	0.83970187	\$7,386.72					
				0	\$0.00	STAT	999999	STATE OF WISCONSIN
				0.005558	\$41.06	CNTY	20	FOND DU LAC COUNTY
				0.00783890	\$57.90	MUNI	20111	VILLAGE OF CAMPBELLSPORT
				0.00763090	\$56.37	REG	200910	SCH D OF CAMPBELLSPORT
				0.00052620	\$3.89	VTAE	001000	MORAINES PARK VTAE DISTRICT
Parcel Total:					\$159.22			

LEGAL DESCRIPTION: T13 R18-E S13 PT OF NWNE				PARCEL NO: 090400		CONTROL NO: 90400		
3.35	\$23,388.41	0.83970187	\$19,639.29					
				0	\$0.00	STAT	999999	STATE OF WISCONSIN
				0.005558	\$109.16	CNTY	20	FOND DU LAC COUNTY
				0.00783890	\$153.95	MUNI	20111	VILLAGE OF CAMPBELLSPORT
				0.00763090	\$149.87	REG	200910	SCH D OF CAMPBELLSPORT
				0.00052620	\$10.33	VTAE	001000	MORAINES PARK VTAE DISTRICT
Parcel Total:					\$423.31			



State of Wisconsin / Department of Natural Resources

Tony Evers , Governor

Adam N Payne , Secretary

5/22/2023

Chapter 70.114 - Aids Payment Worksheet For Tax Year 2022(Payment Year 2023) - Payment Due January 31, 2023

2182 of 7056

LEGAL DESCRIPTION: T13 R18-E S13 PT OF SWNE				PARCEL NO: 090401				CONTROL NO: 90401	
2.4	\$16,755.88	0.83970187	\$14,069.94						
				0	\$0.00	STAT	999999	STATE OF WISCONSIN	
				0.005558	\$78.20	CNTY	20	FOND DU LAC COUNTY	
				0.00783890	\$110.29	MUNI	20111	VILLAGE OF CAMPBELLSPORT	
				0.00763090	\$107.37	REG	200910	SCH D OF CAMPBELLSPORT	
				0.00052620	\$7.40	VTAE	001000	MORAINES PARK VTAE DISTRICT	
Parcel Total:					\$303.26				

LEGAL DESCRIPTION: T13 R18-E S13 PT OF SENE				PARCEL NO: 090402				CONTROL NO: 90402	
1.1	\$7,679.78	0.83970187	\$6,448.73						
				0	\$0.00	STAT	999999	STATE OF WISCONSIN	
				0.005558	\$35.84	CNTY	20	FOND DU LAC COUNTY	
				0.00783890	\$50.55	MUNI	20111	VILLAGE OF CAMPBELLSPORT	
				0.00763090	\$49.21	REG	200910	SCH D OF CAMPBELLSPORT	
				0.00052620	\$3.39	VTAE	001000	MORAINES PARK VTAE DISTRICT	
Parcel Total:					\$138.99				

File Number Total:	\$1,024.78
--------------------	------------

Municipality Total:	\$1,024.78
---------------------	------------



State of Wisconsin / Department of Natural Resources

Tony Evers , Governor

Adam N Payne , Secretary

5/22/2023

Chapter 70.114 - Aids Payment Worksheet For Tax Year 2022(Payment Year 2023) - Payment Due January 31, 2023

2183 of 7056

DETAIL FOR VILLAGE OF EDEN, FOND DU LAC COUNTY

Acres	Est. Adjust. Purch. Price	Level of Assessment	Adjusted Local Value	Net Gen. Tax Rate	Calc. Aid Pay Amount	Taxing Jurisdiction Type	Code	Description
FILE NO: P 1794 B			DATE OF PURCHASE: 06/25/2003			GRANTOR: WISCONSIN CENTRAL LTD.		
LEGAL DESCRIPTION: T14 R18-E S08 PT OF SESW				PARCEL NO: 090359		CONTROL NO: 90359		
2.43	\$16,302.14	0.77874345	\$12,695.19					
				0	\$0.00	STAT	999999	STATE OF WISCONSIN
				0.00632720	\$80.32	CNTY	20	FOND DU LAC COUNTY
				0.00228540	\$29.01	MUNI	20121	VILLAGE OF EDEN
				0.00812760	\$103.18	REG	200910	SCH D OF CAMPBELLSPORT
				0.00056050	\$7.12	VTAE	001000	MORAINES PARK VTAE DISTRICT
Parcel Total:					\$219.63			

LEGAL DESCRIPTION: T14 R18-E S09 PT OF SWSE				PARCEL NO: 090360		CONTROL NO: 90360		
1.52	\$10,197.22	0.77874345	\$7,941.02					
				0	\$0.00	STAT	999999	STATE OF WISCONSIN
				0.00632720	\$50.24	CNTY	20	FOND DU LAC COUNTY
				0.00228540	\$18.15	MUNI	20121	VILLAGE OF EDEN
				0.00812760	\$64.54	REG	200910	SCH D OF CAMPBELLSPORT
				0.00056050	\$4.45	VTAE	001000	MORAINES PARK VTAE DISTRICT
Parcel Total:					\$137.38			

File Number Total: \$357.01

Municipality Total: \$357.01



State of Wisconsin / Department of Natural Resources

Tony Evers , Governor

Adam N Payne , Secretary

5/22/2023

Chapter 70.114 - Aids Payment Worksheet For Tax Year 2022(Payment Year 2023) - Payment Due January 31, 2023

2184 of 7056

DETAIL FOR VILLAGE OF ROSENDALE, FOND DU LAC COUNTY

Acres	Est. Adjust. Purch. Price	Level of Assessment	Adjusted Local Value	Net Gen. Tax Rate	Calc. Aid Pay Amount	----- Taxing Jurisdiction -----		
						Type	Code	Description
FILE NO: P 1689 *		DATE OF PURCHASE: 03/14/1997			GRANTOR: ROSENDALE & ELDORADO LIONS C			
LEGAL DESCRIPTION: T16 R15-E S35 PT OF NESE				PARCEL NO: V07-16-15-35-1402000		CONTROL NO: 77840		
1.9	\$3,722.71	0.72979526	\$2,716.82					
				0	\$0.00	STAT	999999	STATE OF WISCONSIN
				0.00681410	\$18.51	CNTY	20	FOND DU LAC COUNTY
				0.00399890	\$10.86	MUNI	20176	VILLAGE OF ROSENDALE
				0.00718880	\$19.53	REG	204956	SCH D OF ROSENDALE-BRANDON
				0.00060350	\$1.64	VTAE	001000	MORAINES PARK VTAE DISTRICT
Parcel Total:					\$50.54			

LEGAL DESCRIPTION: T16 R15-E S35 PT OF NWSE				PARCEL NO: V07-16-15-35-1402000		CONTROL NO: 77841		
2.15	\$4,219.23	0.72979526	\$3,079.17					
				0	\$0.00	STAT	999999	STATE OF WISCONSIN
				0.00681410	\$20.98	CNTY	20	FOND DU LAC COUNTY
				0.00399890	\$12.31	MUNI	20176	VILLAGE OF ROSENDALE
				0.00718880	\$22.14	REG	204956	SCH D OF ROSENDALE-BRANDON
				0.00060350	\$1.86	VTAE	001000	MORAINES PARK VTAE DISTRICT
Parcel Total:					\$57.29			



State of Wisconsin / Department of Natural Resources

Tony Evers , Governor

Adam N Payne , Secretary

5/22/2023

Chapter 70.114 - Aids Payment Worksheet For Tax Year 2022(Payment Year 2023) - Payment Due January 31, 2023

2185 of 7056

LEGAL DESCRIPTION: T16 R15-E S35 PT OF NESE PARCEL NO: V07-16-15-35-1300100 CONTROL NO: 77842

0.37 \$734.29 0.72979526 \$535.88

0	\$0.00	STAT	999999	STATE OF WISCONSIN
0.00681410	\$3.65	CNTY	20	FOND DU LAC COUNTY
0.00399890	\$2.14	MUNI	20176	VILLAGE OF ROSENDALE
0.00718880	\$3.85	REG	204956	SCH D OF ROSENDALE-BRANDON
0.00060350	\$0.32	VTAE	001000	MORaine PARK VTAE DISTRICT

Parcel Total: \$9.96

File Number Total: \$117.79

Municipality Total: \$117.79



State of Wisconsin / Department of Natural Resources

Tony Evers , Governor

Adam N Payne , Secretary

5/22/2023

Chapter 70.114 - Aids Payment Worksheet For Tax Year 2022(Payment Year 2023) - Payment Due January 31, 2023

2186 of 7056

DETAIL FOR CITY OF FOND DU LAC, FOND DU LAC COUNTY

Acres	Est. Adjust. Purch. Price	Level of Assessment	Adjusted Local Value	Net Gen. Tax Rate	Calc. Aid Pay Amount	Type	Code	----- Taxing Jurisdiction ----- Description
FILE NO: P 1566 *		DATE OF PURCHASE: 03/30/1994			GRANTOR: WISCONSIN POWER AND LIGHT CO			
LEGAL DESCRIPTION: T15 R17-E S21 PT SWSE-LT1CSM3011				PARCEL NO: FDL-15-17-21-43-503		CONTROL NO: 72375		
2	\$39,404.98	0.84253122	\$33,199.92	0	\$0.00	STAT	999999	STATE OF WISCONSIN
				0.00597330	\$198.31	CNTY	20	FOND DU LAC COUNTY
				0.01024490	\$340.13	MUNI	20226	CITY OF FOND DU LAC
				0.00752740	\$249.91	REG	201862	SCH D OF FOND DU LAC
				0.00056560	\$18.78	VTAE	001000	MORAINES PARK VTAE DISTRICT
Parcel Total:					\$807.13			
File Number Total:					\$807.13			



State of Wisconsin / Department of Natural Resources

Tony Evers , Governor

Adam N Payne , Secretary

5/22/2023

Chapter 70.114 - Aids Payment Worksheet For Tax Year 2022(Payment Year 2023) - Payment Due January 31, 2023

2187 of 7056

FILE NO: PR 40125 *		DATE OF PURCHASE: 08/10/2012		GRANTOR: Wisconsin Central Ltd.	
LEGAL DESCRIPTION: T15 R17-E S21 PT OF NESE		PARCEL NO: Pt FDL-15-17-21-14-003-00		CONTROL NO: 124380	
2.1	\$722.20	0.84253122	\$608.48		
		0	\$0.00	STAT 999999	STATE OF WISCONSIN
		0.00597330	\$3.63	CNTY 20	FOND DU LAC COUNTY
		0.01024490	\$6.23	MUNI 20226	CITY OF FOND DU LAC
		0.00752740	\$4.58	REG 201862	SCH D OF FOND DU LAC
		0.00056560	\$0.34	VTAE 001000	MORAINES PARK VTAE DISTRICT
Parcel Total:			\$14.78		
File Number Total:			\$14.78		
Municipality Total:			\$821.91		



State of Wisconsin / Department of Natural Resources

Tony Evers , Governor

Adam N Payne , Secretary

5/22/2023

Chapter 70.114 - Aids Payment Worksheet For Tax Year 2022(Payment Year 2023) - Payment Due January 31, 2023

2188 of 7056

DETAIL FOR TOWN OF ARGONNE, FOREST COUNTY

Acres	Est. Adjust. Purch. Price	Level of Assessment	Adjusted Local Value	Net Gen. Tax Rate	Calc. Aid Pay Amount	Type	Code	Taxing Jurisdiction Description
FILE NO: FI 2333 *			DATE OF PURCHASE: 07/18/1994			GRANTOR: ARTHUR L CAMPBELL		
LEGAL DESCRIPTION: T37 R13-E S30 PT OF SWNE				PARCEL NO: 4-722-0000-00066		CONTROL NO: 73845		
6	\$9,426.56	0.86379727	\$8,142.64	0	\$0.00	STAT	999999	STATE OF WISCONSIN
				0.00431790	\$35.16	CNTY	21	FOREST COUNTY
				0.001305	\$10.63	MUNI	21004	TOWN OF ARGONNE
				0.00678360	\$55.24	REG	211218	SCH D OF CRANDON
				0.00015790	\$1.29	VTAE	001600	NICOLET VTAE DISTRICT
Parcel Total:					\$102.32			

LEGAL DESCRIPTION: T37 R13-E S30 SENE				PARCEL NO: 4-723-000-00067		CONTROL NO: 73846		
40	\$62,558.10	0.86379727	\$54,037.52	0	\$0.00	STAT	999999	STATE OF WISCONSIN
				0.00431790	\$233.33	CNTY	21	FOREST COUNTY
				0.001305	\$70.52	MUNI	21004	TOWN OF ARGONNE
				0.00678360	\$366.57	REG	211218	SCH D OF CRANDON
				0.00015790	\$8.53	VTAE	001600	NICOLET VTAE DISTRICT
Parcel Total:					\$678.95			

File Number Total:					\$781.27			
--------------------	--	--	--	--	----------	--	--	--



State of Wisconsin / Department of Natural Resources

Tony Evers , Governor

Adam N Payne , Secretary

5/22/2023

Chapter 70.114 - Aids Payment Worksheet For Tax Year 2022(Payment Year 2023) - Payment Due January 31, 2023

2189 of 7056

FILE NO: PR 40251 *				DATE OF PURCHASE: 01/24/2020				GRANTOR: Wisconsin Central Ltd.			
LEGAL DESCRIPTION: T37 R13-E S31 PT OF NENE				PARCEL NO: 004-00744-0000				CONTROL NO: 135437			
3	\$2,289.12	0.86379727	\$1,977.34								
				0	\$0.00	STAT	999999	STATE OF WISCONSIN			
				0.00431790	\$8.54	CNTY	21	FOREST COUNTY			
				0.001305	\$2.58	MUNI	21004	TOWN OF ARGONNE			
				0.00678360	\$13.41	REG	211218	SCH D OF CRANDON			
				0.00015790	\$0.31	VTAE	001600	NICOLET VTAE DISTRICT			
Parcel Total:					\$24.84						

LEGAL DESCRIPTION: T37 R13-E S31 PT OF SWNE				PARCEL NO: 004-00747-0000				CONTROL NO: 135438			
1.5	\$1,144.56	0.86379727	\$988.67								
				0	\$0.00	STAT	999999	STATE OF WISCONSIN			
				0.00431790	\$4.27	CNTY	21	FOREST COUNTY			
				0.001305	\$1.29	MUNI	21004	TOWN OF ARGONNE			
				0.00678360	\$6.71	REG	211218	SCH D OF CRANDON			
				0.00015790	\$0.16	VTAE	001600	NICOLET VTAE DISTRICT			
Parcel Total:					\$12.43						



State of Wisconsin / Department of Natural Resources

Tony Evers , Governor

Adam N Payne , Secretary

5/22/2023

Chapter 70.114 - Aids Payment Worksheet For Tax Year 2022(Payment Year 2023) - Payment Due January 31, 2023

2190 of 7056

LEGAL DESCRIPTION: T37 R13-E S31 PT OF NWSE				PARCEL NO: 004-00762-0000				CONTROL NO: 135439	
3	\$2,289.12	0.86379727	\$1,977.34						
				0	\$0.00	STAT	999999	STATE OF WISCONSIN	
				0.00431790	\$8.54	CNTY	21	FOREST COUNTY	
				0.001305	\$2.58	MUNI	21004	TOWN OF ARGONNE	
				0.00678360	\$13.41	REG	211218	SCH D OF CRANDON	
				0.00015790	\$0.31	VTAE	001600	NICOLET VTAE DISTRICT	
				Parcel Total:	\$24.84				

LEGAL DESCRIPTION: T37 R13-E S31 PT OF SENE				PARCEL NO: 004-00747-0000				CONTROL NO: 141006	
1.5	\$1,144.56	0.86379727	\$988.67						
				0	\$0.00	STAT	999999	STATE OF WISCONSIN	
				0.00431790	\$4.27	CNTY	21	FOREST COUNTY	
				0.001305	\$1.29	MUNI	21004	TOWN OF ARGONNE	
				0.00678360	\$6.71	REG	211218	SCH D OF CRANDON	
				0.00015790	\$0.16	VTAE	001600	NICOLET VTAE DISTRICT	
				Parcel Total:	\$12.43				

LEGAL DESCRIPTION: T37 R13-E S31 PT OF SWSE				PARCEL NO: 004-00764-0000				CONTROL NO: 141007	
3	\$2,289.12	0.86379727	\$1,977.34						
				0	\$0.00	STAT	999999	STATE OF WISCONSIN	
				0.00431790	\$8.54	CNTY	21	FOREST COUNTY	
				0.001305	\$2.58	MUNI	21004	TOWN OF ARGONNE	
				0.00678360	\$13.41	REG	211218	SCH D OF CRANDON	
				0.00015790	\$0.31	VTAE	001600	NICOLET VTAE DISTRICT	
				Parcel Total:	\$24.84				



State of Wisconsin / Department of Natural Resources

Tony Evers , Governor

Adam N Payne , Secretary

5/22/2023

Chapter 70.114 - Aids Payment Worksheet For Tax Year 2022(Payment Year 2023) - Payment Due
January 31, 2023

2191 of 7056

File Number Total: \$99.38

Municipality Total: \$880.65



State of Wisconsin / Department of Natural Resources

Tony Evers , Governor

Adam N Payne , Secretary

5/22/2023

Chapter 70.114 - Aids Payment Worksheet For Tax Year 2022(Payment Year 2023) - Payment Due January 31, 2023

2192 of 7056

DETAIL FOR TOWN OF BLACKWELL, FOREST COUNTY

Acres	Est. Adjust. Purch. Price	Level of Assessment	Adjusted Local Value	Net Gen. Tax Rate	Calc. Aid Pay Amount	----- Taxing Jurisdiction -----		
						Type	Code	Description
FILE NO: P 1826 *			DATE OF PURCHASE: 10/23/2003			GRANTOR: WI DEPARTMENT OF TRANSPORTAT		
LEGAL DESCRIPTION: T35 R15-E S18 PT OF SWSE				PARCEL NO: 090051		CONTROL NO: 90051		
3.1	\$5,210.28	0.85618414	\$4,460.96					
				0	\$0.00	STAT	999999	STATE OF WISCONSIN
				0.00468570	\$20.90	CNTY	21	FOREST COUNTY
				0.00270660	\$12.07	MUNI	21008	TOWN OF BLACKWELL
				0.00685130	\$30.56	REG	215992	SCH D OF WABENO AREA
				0.00017140	\$0.76	VTAE	001600	NICOLET VTAE DISTRICT
Parcel Total:					\$64.29			

LEGAL DESCRIPTION: T35 R15-E S18 PT OF NWSE				PARCEL NO: 090052		CONTROL NO: 90052		
3.1	\$5,210.28	0.85618414	\$4,460.96					
				0	\$0.00	STAT	999999	STATE OF WISCONSIN
				0.00468570	\$20.90	CNTY	21	FOREST COUNTY
				0.00270660	\$12.07	MUNI	21008	TOWN OF BLACKWELL
				0.00685130	\$30.56	REG	215992	SCH D OF WABENO AREA
				0.00017140	\$0.76	VTAE	001600	NICOLET VTAE DISTRICT
Parcel Total:					\$64.29			



State of Wisconsin / Department of Natural Resources

Tony Evers , Governor

Adam N Payne , Secretary

5/22/2023

Chapter 70.114 - Aids Payment Worksheet For Tax Year 2022(Payment Year 2023) - Payment Due January 31, 2023

2193 of 7056

LEGAL DESCRIPTION: T35 R15-E S18 PT OF SWNE	PARCEL NO: 090053	CONTROL NO: 90053
---	-------------------	-------------------

3.03	\$5,092.64	0.85618414	\$4,360.24	
------	------------	------------	------------	--

0	\$0.00	STAT	999999	STATE OF WISCONSIN
0.00468570	\$20.43	CNTY	21	FOREST COUNTY
0.00270660	\$11.80	MUNI	21008	TOWN OF BLACKWELL
0.00685130	\$29.87	REG	215992	SCH D OF WABENO AREA
0.00017140	\$0.75	VTAE	001600	NICOLET VTAE DISTRICT

Parcel Total:	\$62.85
---------------	---------

LEGAL DESCRIPTION: T35 R15-E S18 PT OF NWNE	PARCEL NO: 090054	CONTROL NO: 90054
---	-------------------	-------------------

0.8	\$1,344.60	0.85618414	\$1,151.22	
-----	------------	------------	------------	--

0	\$0.00	STAT	999999	STATE OF WISCONSIN
0.00468570	\$5.39	CNTY	21	FOREST COUNTY
0.00270660	\$3.12	MUNI	21008	TOWN OF BLACKWELL
0.00685130	\$7.89	REG	215992	SCH D OF WABENO AREA
0.00017140	\$0.20	VTAE	001600	NICOLET VTAE DISTRICT

Parcel Total:	\$16.60
---------------	---------

LEGAL DESCRIPTION: T35 R15-E S18 PT OF NENE	PARCEL NO: 090055	CONTROL NO: 90055
---	-------------------	-------------------

3.2	\$5,378.35	0.85618414	\$4,604.86	
-----	------------	------------	------------	--

0	\$0.00	STAT	999999	STATE OF WISCONSIN
0.00468570	\$21.58	CNTY	21	FOREST COUNTY
0.00270660	\$12.46	MUNI	21008	TOWN OF BLACKWELL
0.00685130	\$31.55	REG	215992	SCH D OF WABENO AREA
0.00017140	\$0.79	VTAE	001600	NICOLET VTAE DISTRICT

Parcel Total:	\$66.38
---------------	---------



State of Wisconsin / Department of Natural Resources

Tony Evers , Governor

Adam N Payne , Secretary

5/22/2023

Chapter 70.114 - Aids Payment Worksheet For Tax Year 2022(Payment Year 2023) - Payment Due January 31, 2023

2194 of 7056

LEGAL DESCRIPTION: T35 R15-E S08 PT OF SWSW	PARCEL NO: 090060	CONTROL NO: 90060
---	-------------------	-------------------

1	\$1,680.74	0.85618414	\$1,439.03	
---	------------	------------	------------	--

0	\$0.00	STAT	999999	STATE OF WISCONSIN
0.00468570	\$6.74	CNTY	21	FOREST COUNTY
0.00270660	\$3.89	MUNI	21008	TOWN OF BLACKWELL
0.00952870	\$13.71	REG	212940	SCH D OF LAONA
0.00017140	\$0.25	VTAE	001600	NICOLET VTAE DISTRICT

Parcel Total:	\$24.59
---------------	---------

LEGAL DESCRIPTION: T35 R15-E S08 PT OF NWSW	PARCEL NO: 090061	CONTROL NO: 90061
---	-------------------	-------------------

2	\$3,361.46	0.85618414	\$2,878.03	
---	------------	------------	------------	--

0	\$0.00	STAT	999999	STATE OF WISCONSIN
0.00468570	\$13.49	CNTY	21	FOREST COUNTY
0.00270660	\$7.79	MUNI	21008	TOWN OF BLACKWELL
0.00952870	\$27.42	REG	212940	SCH D OF LAONA
0.00017140	\$0.49	VTAE	001600	NICOLET VTAE DISTRICT

Parcel Total:	\$49.19
---------------	---------

LEGAL DESCRIPTION: T35 R15-E S08 PT OF SWNW	PARCEL NO: 090062	CONTROL NO: 90062
---	-------------------	-------------------

2	\$3,361.46	0.85618414	\$2,878.03	
---	------------	------------	------------	--

0	\$0.00	STAT	999999	STATE OF WISCONSIN
0.00468570	\$13.49	CNTY	21	FOREST COUNTY
0.00270660	\$7.79	MUNI	21008	TOWN OF BLACKWELL
0.00952870	\$27.42	REG	212940	SCH D OF LAONA
0.00017140	\$0.49	VTAE	001600	NICOLET VTAE DISTRICT

Parcel Total:	\$49.19
---------------	---------



State of Wisconsin / Department of Natural Resources

Tony Evers , Governor

Adam N Payne , Secretary

5/22/2023

Chapter 70.114 - Aids Payment Worksheet For Tax Year 2022(Payment Year 2023) - Payment Due
January 31, 2023

2195 of 7056

File Number Total: \$397.38

Municipality Total: \$397.38



State of Wisconsin / Department of Natural Resources

Tony Evers , Governor

Adam N Payne , Secretary

5/22/2023

Chapter 70.114 - Aids Payment Worksheet For Tax Year 2022(Payment Year 2023) - Payment Due January 31, 2023

2196 of 7056

DETAIL FOR TOWN OF CASWELL, FOREST COUNTY

Acres	Est. Adjust. Purch. Price	Level of Assessment	Adjusted Local Value	Net Gen. Tax Rate	Calc. Aid Pay Amount	----- Taxing Jurisdiction -----		
						Type	Code	Description
FILE NO: P 1763 B			DATE OF PURCHASE: 09/25/2001			GRANTOR: WISCONSIN DEPT. OF TRANSPORT		
LEGAL DESCRIPTION: T37 R14-E S25 PT OF NENE				PARCEL NO: 087130		CONTROL NO: 87130		
3.03	\$2,106.84	0.83533924	\$1,759.93					
				0	\$0.00	STAT	999999	STATE OF WISCONSIN
				0.00434960	\$7.65	CNTY	21	FOREST COUNTY
				0.00081390	\$1.43	MUNI	21010	TOWN OF CASWELL
				0.00884510	\$15.57	REG	212940	SCH D OF LAONA
				0.000159	\$0.28	VTAE	001600	NICOLET VTAE DISTRICT
Parcel Total:					\$24.93			

LEGAL DESCRIPTION: T37 R14-E S24 PT OF SESE				PARCEL NO: 087131		CONTROL NO: 87131		
3.03	\$2,106.84	0.83533924	\$1,759.93					
				0	\$0.00	STAT	999999	STATE OF WISCONSIN
				0.00434960	\$7.65	CNTY	21	FOREST COUNTY
				0.00081390	\$1.43	MUNI	21010	TOWN OF CASWELL
				0.00884510	\$15.57	REG	212940	SCH D OF LAONA
				0.000159	\$0.28	VTAE	001600	NICOLET VTAE DISTRICT
Parcel Total:					\$24.93			



State of Wisconsin / Department of Natural Resources

Tony Evers , Governor

Adam N Payne , Secretary

5/22/2023

Chapter 70.114 - Aids Payment Worksheet For Tax Year 2022(Payment Year 2023) - Payment Due January 31, 2023

2197 of 7056

LEGAL DESCRIPTION: T37 R14-E S24 PT OF NESE				PARCEL NO: 087132				CONTROL NO: 87132			
3.03	\$2,106.84	0.83533924	\$1,759.93								
				0	\$0.00	STAT	999999	STATE OF WISCONSIN			
				0.00434960	\$7.65	CNTY	21	FOREST COUNTY			
				0.00081390	\$1.43	MUNI	21010	TOWN OF CASWELL			
				0.00884510	\$15.57	REG	212940	SCH D OF LAONA			
				0.000159	\$0.28	VTAE	001600	NICOLET VTAE DISTRICT			
Parcel Total:					\$24.93						

LEGAL DESCRIPTION: T37 R14-E S24 PT OF SENE				PARCEL NO: 087133				CONTROL NO: 87133			
3.03	\$2,106.84	0.83533924	\$1,759.93								
				0	\$0.00	STAT	999999	STATE OF WISCONSIN			
				0.00434960	\$7.65	CNTY	21	FOREST COUNTY			
				0.00081390	\$1.43	MUNI	21010	TOWN OF CASWELL			
				0.00884510	\$15.57	REG	212940	SCH D OF LAONA			
				0.000159	\$0.28	VTAE	001600	NICOLET VTAE DISTRICT			
Parcel Total:					\$24.93						

LEGAL DESCRIPTION: T37 R14-E S24 PT OF NENE				PARCEL NO: 087134				CONTROL NO: 87134			
3.03	\$2,106.84	0.83533924	\$1,759.93								
				0	\$0.00	STAT	999999	STATE OF WISCONSIN			
				0.00434960	\$7.65	CNTY	21	FOREST COUNTY			
				0.00081390	\$1.43	MUNI	21010	TOWN OF CASWELL			
				0.00884510	\$15.57	REG	212940	SCH D OF LAONA			
				0.000159	\$0.28	VTAE	001600	NICOLET VTAE DISTRICT			
Parcel Total:					\$24.93						



State of Wisconsin / Department of Natural Resources

Tony Evers , Governor

Adam N Payne , Secretary

5/22/2023

Chapter 70.114 - Aids Payment Worksheet For Tax Year 2022(Payment Year 2023) - Payment Due January 31, 2023

2198 of 7056

File Number Total: \$124.65

FILE NO: PR 40031 *

DATE OF PURCHASE: 05/05/2009

GRANTOR: Wisconsin Dept. of Transport

LEGAL DESCRIPTION: T37 R14-E S36 PT OF SWSE

PARCEL NO: 010-00321-0000

CONTROL NO: 105147

2.93 \$2,241.04 0.83533924 \$1,872.03

0 \$0.00 STAT 999999 STATE OF WISCONSIN

0.00434960 \$8.14 CNTY 21 FOREST COUNTY

0.00081390 \$1.52 MUNI 21010 TOWN OF CASWELL

0.00884510 \$16.56 REG 212940 SCH D OF LAONA

0.000159 \$0.30 VTAE 001600 NICOLET VTAE DISTRICT

Parcel Total: \$26.52

LEGAL DESCRIPTION: T37 R14-E S36 PT OF NWSE

PARCEL NO: 010-00318-0000

CONTROL NO: 105148

2.79 \$2,133.96 0.83533924 \$1,782.58

0 \$0.00 STAT 999999 STATE OF WISCONSIN

0.00434960 \$7.75 CNTY 21 FOREST COUNTY

0.00081390 \$1.45 MUNI 21010 TOWN OF CASWELL

0.00884510 \$15.77 REG 212940 SCH D OF LAONA

0.000159 \$0.28 VTAE 001600 NICOLET VTAE DISTRICT

Parcel Total: \$25.25



State of Wisconsin / Department of Natural Resources

Tony Evers , Governor

Adam N Payne , Secretary

5/22/2023

Chapter 70.114 - Aids Payment Worksheet For Tax Year 2022(Payment Year 2023) - Payment Due January 31, 2023

2199 of 7056

LEGAL DESCRIPTION: T37 R14-E S36 PT OF SWNE				PARCEL NO: 010-00305-0000				CONTROL NO: 105149	
5.87	\$4,489.72	0.83533924	\$3,750.44						
				0	\$0.00	STAT	999999	STATE OF WISCONSIN	
				0.00434960	\$16.31	CNTY	21	FOREST COUNTY	
				0.00081390	\$3.05	MUNI	21010	TOWN OF CASWELL	
				0.00884510	\$33.17	REG	212940	SCH D OF LAONA	
				0.000159	\$0.60	VTAE	001600	NICOLET VTAE DISTRICT	
Parcel Total:					\$53.13				

LEGAL DESCRIPTION: T37 R14-E S36 PT OF NWNE				PARCEL NO: 010-00305-0000				CONTROL NO: 105150	
5.87	\$4,489.72	0.83533924	\$3,750.44						
				0	\$0.00	STAT	999999	STATE OF WISCONSIN	
				0.00434960	\$16.31	CNTY	21	FOREST COUNTY	
				0.00081390	\$3.05	MUNI	21010	TOWN OF CASWELL	
				0.00884510	\$33.17	REG	212940	SCH D OF LAONA	
				0.000159	\$0.60	VTAE	001600	NICOLET VTAE DISTRICT	
Parcel Total:					\$53.13				

LEGAL DESCRIPTION: T37 R14-E S25 PT OF SESE				PARCEL NO:				CONTROL NO: 105163	
3.32	\$1,720.93	0.83533924	\$1,437.56						
				0	\$0.00	STAT	999999	STATE OF WISCONSIN	
				0.00434960	\$6.25	CNTY	21	FOREST COUNTY	
				0.00081390	\$1.17	MUNI	21010	TOWN OF CASWELL	
				0.00884510	\$12.72	REG	212940	SCH D OF LAONA	
				0.000159	\$0.23	VTAE	001600	NICOLET VTAE DISTRICT	
Parcel Total:					\$20.37				



State of Wisconsin / Department of Natural Resources

Tony Evers , Governor

Adam N Payne , Secretary

5/22/2023

Chapter 70.114 - Aids Payment Worksheet For Tax Year 2022(Payment Year 2023) - Payment Due January 31, 2023

2200 of 7056

LEGAL DESCRIPTION: T37 R14-E S25 PT OF SWSE				PARCEL NO:				CONTROL NO: 105164	
0.61	\$382.43	0.83533924	\$319.46						
				0	\$0.00	STAT	999999	STATE OF WISCONSIN	
				0.00434960	\$1.39	CNTY	21	FOREST COUNTY	
				0.00081390	\$0.26	MUNI	21010	TOWN OF CASWELL	
				0.00884510	\$2.83	REG	212940	SCH D OF LAONA	
				0.000159	\$0.05	VTAE	001600	NICOLET VTAE DISTRICT	
Parcel Total:					\$4.53				

LEGAL DESCRIPTION: T37 R14-E S25 PT OF NESE				PARCEL NO:				CONTROL NO: 105165	
3.35	\$2,562.28	0.83533924	\$2,140.37						
				0	\$0.00	STAT	999999	STATE OF WISCONSIN	
				0.00434960	\$9.31	CNTY	21	FOREST COUNTY	
				0.00081390	\$1.74	MUNI	21010	TOWN OF CASWELL	
				0.00884510	\$18.93	REG	212940	SCH D OF LAONA	
				0.000159	\$0.34	VTAE	001600	NICOLET VTAE DISTRICT	
Parcel Total:					\$30.32				

LEGAL DESCRIPTION: T37 R14-E S25 PT OF SENE				PARCEL NO:				CONTROL NO: 105166	
8.95	\$6,845.49	0.83533924	\$5,718.30						
				0	\$0.00	STAT	999999	STATE OF WISCONSIN	
				0.00434960	\$24.87	CNTY	21	FOREST COUNTY	
				0.00081390	\$4.65	MUNI	21010	TOWN OF CASWELL	
				0.00884510	\$50.58	REG	212940	SCH D OF LAONA	
				0.000159	\$0.91	VTAE	001600	NICOLET VTAE DISTRICT	
Parcel Total:					\$81.01				



State of Wisconsin / Department of Natural Resources

Tony Evers , Governor

Adam N Payne , Secretary

5/22/2023

Chapter 70.114 - Aids Payment Worksheet For Tax Year 2022(Payment Year 2023) - Payment Due January 31, 2023

2201 of 7056

LEGAL DESCRIPTION: T37 R14-E S25 PT OF NENE				PARCEL NO:				CONTROL NO: 105167	
0.41	\$313.60	0.83533924	\$261.96						
				0	\$0.00	STAT	999999	STATE OF WISCONSIN	
				0.00434960	\$1.14	CNTY	21	FOREST COUNTY	
				0.00081390	\$0.21	MUNI	21010	TOWN OF CASWELL	
				0.00884510	\$2.32	REG	212940	SCH D OF LAONA	
				0.000159	\$0.04	VTAE	001600	NICOLET VTAE DISTRICT	
Parcel Total:					\$3.71				

LEGAL DESCRIPTION: T37 R14-E S36 PT OF NENE				PARCEL NO:				CONTROL NO: 114360	
0.5	\$382.43	0.83533924	\$319.46						
				0	\$0.00	STAT	999999	STATE OF WISCONSIN	
				0.00434960	\$1.39	CNTY	21	FOREST COUNTY	
				0.00081390	\$0.26	MUNI	21010	TOWN OF CASWELL	
				0.00884510	\$2.83	REG	212940	SCH D OF LAONA	
				0.000159	\$0.05	VTAE	001600	NICOLET VTAE DISTRICT	
Parcel Total:					\$4.53				

File Number Total:	\$302.50
--------------------	----------

Municipality Total:	\$427.15
---------------------	----------



State of Wisconsin / Department of Natural Resources

Tony Evers , Governor

Adam N Payne , Secretary

5/22/2023

Chapter 70.114 - Aids Payment Worksheet For Tax Year 2022(Payment Year 2023) - Payment Due January 31, 2023

2202 of 7056

DETAIL FOR TOWN OF CRANDON, FOREST COUNTY

Acres	Est. Adjust. Purch. Price	Level of Assessment	Adjusted Local Value	Net Gen. Tax Rate	Calc. Aid Pay Amount	----- Taxing Jurisdiction -----		
						Type	Code	Description
FILE NO: W 1181 *			DATE OF PURCHASE: 06/18/1995			GRANTOR: MARION INGRAM REVOCABLE TR.		
LEGAL DESCRIPTION: T36 R12-E S10 PT OF SWNW				PARCEL NO: 12.103612.007.000.00		CONTROL NO: 75149		
37	\$93,271.34	0.86251902	\$80,448.31					
				0	\$0.00	STAT	999999	STATE OF WISCONSIN
				0.00437210	\$351.73	CNTY	21	FOREST COUNTY
				0.00264650	\$212.91	MUNI	21012	TOWN OF CRANDON
				0.00686870	\$552.58	REG	211218	SCH D OF CRANDON
				0.00015990	\$12.86	VTAE	001600	NICOLET VTAE DISTRICT
Parcel Total:					\$1,130.08			

File Number Total: \$1,130.08

FILE NO: W 1331 *			DATE OF PURCHASE: 07/26/1999			GRANTOR: TAYLOR INVESTMENT, INC.		
LEGAL DESCRIPTION: T36 R12-E S20 CAND VIEW II				PARCEL NO: 082049		CONTROL NO: 82049		
2.04	\$74,737.69	0.86251902	\$64,462.68					
				0	\$0.00	STAT	999999	STATE OF WISCONSIN
				0.00437210	\$281.84	CNTY	21	FOREST COUNTY
				0.00264650	\$170.60	MUNI	21012	TOWN OF CRANDON
				0.00686870	\$442.78	REG	211218	SCH D OF CRANDON
				0.00015990	\$10.30	VTAE	001600	NICOLET VTAE DISTRICT
Parcel Total:					\$905.52			



State of Wisconsin / Department of Natural Resources

Tony Evers , Governor

Adam N Payne , Secretary

5/22/2023

Chapter 70.114 - Aids Payment Worksheet For Tax Year 2022(Payment Year 2023) - Payment Due January 31, 2023

2203 of 7056

LEGAL DESCRIPTION: T36 R12-E S20 CAND VIEW II				PARCEL NO: 082050				CONTROL NO: 82050	
2.04	\$74,737.69	0.86251902	\$64,462.68						
				0	\$0.00	STAT	999999	STATE OF WISCONSIN	
				0.00437210	\$281.84	CNTY	21	FOREST COUNTY	
				0.00264650	\$170.60	MUNI	21012	TOWN OF CRANDON	
				0.00686870	\$442.78	REG	211218	SCH D OF CRANDON	
				0.00015990	\$10.30	VTAE	001600	NICOLET VTAE DISTRICT	
Parcel Total:					\$905.52				

LEGAL DESCRIPTION: T36 R12-E S20 CAND VIEW II				PARCEL NO: 082051				CONTROL NO: 82051	
2.04	\$74,737.69	0.86251902	\$64,462.68						
				0	\$0.00	STAT	999999	STATE OF WISCONSIN	
				0.00437210	\$281.84	CNTY	21	FOREST COUNTY	
				0.00264650	\$170.60	MUNI	21012	TOWN OF CRANDON	
				0.00686870	\$442.78	REG	211218	SCH D OF CRANDON	
				0.00015990	\$10.30	VTAE	001600	NICOLET VTAE DISTRICT	
Parcel Total:					\$905.52				

LEGAL DESCRIPTION: T36 R12-E S20 PT GV LT 2				PARCEL NO: 082052				CONTROL NO: 82052	
0.61	\$22,369.10	0.86251902	\$19,293.77						
				0	\$0.00	STAT	999999	STATE OF WISCONSIN	
				0.00437210	\$84.35	CNTY	21	FOREST COUNTY	
				0.00264650	\$51.06	MUNI	21012	TOWN OF CRANDON	
				0.00686870	\$132.52	REG	211218	SCH D OF CRANDON	
				0.00015990	\$3.08	VTAE	001600	NICOLET VTAE DISTRICT	
Parcel Total:					\$271.01				



State of Wisconsin / Department of Natural Resources

Tony Evers , Governor

Adam N Payne , Secretary

5/22/2023

Chapter 70.114 - Aids Payment Worksheet For Tax Year 2022(Payment Year 2023) - Payment Due January 31, 2023

2204 of 7056

File Number Total: \$2,987.57

FILE NO: WM 60529 *

DATE OF PURCHASE: 06/26/2018

GRANTOR: Wendy M Tumey Family Trust

LEGAL DESCRIPTION: T36 R12-E S10 PT OF NWNW

PARCEL NO: 012-00144-0000

CONTROL NO: 135396

17 \$28,285.86 0.86251902 \$24,397.09

0 \$0.00 STAT 999999 STATE OF WISCONSIN

0.00437210 \$106.67 CNTY 21 FOREST COUNTY

0.00264650 \$64.57 MUNI 21012 TOWN OF CRANDON

0.00686870 \$167.58 REG 211218 SCH D OF CRANDON

0.00015990 \$3.90 VTAE 001600 NICOLET VTAE DISTRICT

Parcel Total: \$342.72

File Number Total: \$342.72



State of Wisconsin / Department of Natural Resources

Tony Evers , Governor

Adam N Payne , Secretary

5/22/2023

Chapter 70.114 - Aids Payment Worksheet For Tax Year 2022(Payment Year 2023) - Payment Due January 31, 2023

2205 of 7056

FILE NO: WM 60663 *	DATE OF PURCHASE: 03/05/2021	GRANTOR: Keith and Roberta Galbraith
LEGAL DESCRIPTION: T36 R12-E S20 Lot #9,CSM Vol.3 Page 85	PARCEL NO: 012004530000	CONTROL NO: 140326

2.26	\$1,730.78	0.86251902	\$1,492.83
------	------------	------------	------------

0	\$0.00	STAT	999999	STATE OF WISCONSIN
0.00437210	\$6.53	CNTY	21	FOREST COUNTY
0.00264650	\$3.95	MUNI	21012	TOWN OF CRANDON
0.00686870	\$10.25	REG	211218	SCH D OF CRANDON
0.00015990	\$0.24	VTAE	001600	NICOLET VTAE DISTRICT

Parcel Total:	\$20.97
---------------	---------

File Number Total:	\$20.97
--------------------	---------

Municipality Total:	\$4,481.34
---------------------	------------



State of Wisconsin / Department of Natural Resources

Tony Evers , Governor

Adam N Payne , Secretary

5/22/2023

Chapter 70.114 - Aids Payment Worksheet For Tax Year 2022(Payment Year 2023) - Payment Due January 31, 2023

2206 of 7056

DETAIL FOR TOWN OF LAONA, FOREST COUNTY

Acres	Est. Adjust. Purch. Price	Level of Assessment	Adjusted Local Value	Net Gen. Tax Rate	Calc. Aid Pay Amount	----- Taxing Jurisdiction ----- Type	Code	Description
-------	------------------------------	------------------------	-------------------------	----------------------	-------------------------	---	------	-------------

FILE NO: P 1826 *	DATE OF PURCHASE: 10/23/2003	GRANTOR: WI DEPARTMENT OF TRANSPORTAT
-------------------	------------------------------	---------------------------------------

LEGAL DESCRIPTION: T35 R15-E S07 PT OF SESE	PARCEL NO: 090056	CONTROL NO: 90056
---	-------------------	-------------------

2	\$1,848.81	0.71926599	\$1,329.78					
				0	\$0.00	STAT	999999	STATE OF WISCONSIN
				0.00514550	\$6.84	CNTY	21	FOREST COUNTY
				0.00458430	\$6.10	MUNI	21018	TOWN OF LAONA
				0.01070770	\$14.24	REG	212940	SCH D OF LAONA
				0.00019250	\$0.26	VTAE	001600	NICOLET VTAE DISTRICT

Parcel Total: \$27.44

LEGAL DESCRIPTION: T35 R15-E S07 PT OF NESE	PARCEL NO: 090057	CONTROL NO: 90057
---	-------------------	-------------------

1	\$924.41	0.71926599	\$664.90					
				0	\$0.00	STAT	999999	STATE OF WISCONSIN
				0.00514550	\$3.42	CNTY	21	FOREST COUNTY
				0.00458430	\$3.05	MUNI	21018	TOWN OF LAONA
				0.01070770	\$7.12	REG	212940	SCH D OF LAONA
				0.00019250	\$0.13	VTAE	001600	NICOLET VTAE DISTRICT

Parcel Total: \$13.72



State of Wisconsin / Department of Natural Resources

Tony Evers , Governor

Adam N Payne , Secretary

5/22/2023

Chapter 70.114 - Aids Payment Worksheet For Tax Year 2022(Payment Year 2023) - Payment Due January 31, 2023

2207 of 7056

LEGAL DESCRIPTION: T35 R15-E S07 PT OF SENE	PARCEL NO: 090058	CONTROL NO: 90058
---	-------------------	-------------------

1	\$924.41	0.71926599	\$664.90	
---	----------	------------	----------	--

0	\$0.00	STAT	999999	STATE OF WISCONSIN
0.00514550	\$3.42	CNTY	21	FOREST COUNTY
0.00458430	\$3.05	MUNI	21018	TOWN OF LAONA
0.01070770	\$7.12	REG	212940	SCH D OF LAONA
0.00019250	\$0.13	VTAE	001600	NICOLET VTAE DISTRICT

Parcel Total:	\$13.72
---------------	---------

LEGAL DESCRIPTION: T35 R15-E S07 PT OF NENE	PARCEL NO: 090059	CONTROL NO: 90059
---	-------------------	-------------------

3.2	\$2,958.10	0.71926599	\$2,127.66	
-----	------------	------------	------------	--

0	\$0.00	STAT	999999	STATE OF WISCONSIN
0.00514550	\$10.95	CNTY	21	FOREST COUNTY
0.00458430	\$9.75	MUNI	21018	TOWN OF LAONA
0.01070770	\$22.78	REG	212940	SCH D OF LAONA
0.00019250	\$0.41	VTAE	001600	NICOLET VTAE DISTRICT

Parcel Total:	\$43.89
---------------	---------

LEGAL DESCRIPTION: T35 R15-E S06 PT OF SESE	PARCEL NO: 090063	CONTROL NO: 90063
---	-------------------	-------------------

3.2	\$2,958.10	0.71926599	\$2,127.66	
-----	------------	------------	------------	--

0	\$0.00	STAT	999999	STATE OF WISCONSIN
0.00514550	\$10.95	CNTY	21	FOREST COUNTY
0.00458430	\$9.75	MUNI	21018	TOWN OF LAONA
0.01070770	\$22.78	REG	212940	SCH D OF LAONA
0.00019250	\$0.41	VTAE	001600	NICOLET VTAE DISTRICT

Parcel Total:	\$43.89
---------------	---------



State of Wisconsin / Department of Natural Resources

Tony Evers , Governor

Adam N Payne , Secretary

5/22/2023

Chapter 70.114 - Aids Payment Worksheet For Tax Year 2022(Payment Year 2023) - Payment Due January 31, 2023

2208 of 7056

LEGAL DESCRIPTION: T35 R15-E S06 PT OF NESE	PARCEL NO: 090064	CONTROL NO: 90064
---	-------------------	-------------------

3	\$2,773.22	0.71926599	\$1,994.68	
---	------------	------------	------------	--

0	\$0.00	STAT	999999	STATE OF WISCONSIN
0.00514550	\$10.26	CNTY	21	FOREST COUNTY
0.00458430	\$9.14	MUNI	21018	TOWN OF LAONA
0.01070770	\$21.36	REG	212940	SCH D OF LAONA
0.00019250	\$0.38	VTAE	001600	NICOLET VTAE DISTRICT

Parcel Total:	\$41.14
---------------	---------

LEGAL DESCRIPTION: T35 R15-E S06 PT OF NWSE	PARCEL NO: 090065	CONTROL NO: 90065
---	-------------------	-------------------

0.3	\$277.32	0.71926599	\$199.47	
-----	----------	------------	----------	--

0	\$0.00	STAT	999999	STATE OF WISCONSIN
0.00514550	\$1.03	CNTY	21	FOREST COUNTY
0.00458430	\$0.91	MUNI	21018	TOWN OF LAONA
0.01070770	\$2.14	REG	212940	SCH D OF LAONA
0.00019250	\$0.04	VTAE	001600	NICOLET VTAE DISTRICT

Parcel Total:	\$4.12
---------------	--------

LEGAL DESCRIPTION: T35 R15-E S06 PT OF SWNE	PARCEL NO: 090067	CONTROL NO: 90067
---	-------------------	-------------------

3	\$2,773.22	0.71926599	\$1,994.68	
---	------------	------------	------------	--

0	\$0.00	STAT	999999	STATE OF WISCONSIN
0.00514550	\$10.26	CNTY	21	FOREST COUNTY
0.00458430	\$9.14	MUNI	21018	TOWN OF LAONA
0.01070770	\$21.36	REG	212940	SCH D OF LAONA
0.00019250	\$0.38	VTAE	001600	NICOLET VTAE DISTRICT

Parcel Total:	\$41.14
---------------	---------



State of Wisconsin / Department of Natural Resources

Tony Evers , Governor

Adam N Payne , Secretary

5/22/2023

Chapter 70.114 - Aids Payment Worksheet For Tax Year 2022(Payment Year 2023) - Payment Due January 31, 2023

2209 of 7056

LEGAL DESCRIPTION: T35 R15-E S06 PT OF NWNE	PARCEL NO: 090068	CONTROL NO: 90068
---	-------------------	-------------------

1.6	\$1,479.06	0.71926599	\$1,063.84
-----	------------	------------	------------

0	\$0.00	STAT	999999	STATE OF WISCONSIN
0.00514550	\$5.47	CNTY	21	FOREST COUNTY
0.00458430	\$4.88	MUNI	21018	TOWN OF LAONA
0.01070770	\$11.39	REG	212940	SCH D OF LAONA
0.00019250	\$0.20	VTAE	001600	NICOLET VTAE DISTRICT

Parcel Total:	\$21.94
---------------	---------

LEGAL DESCRIPTION: T35 R15-E S06 PT OF NENW	PARCEL NO: 090069	CONTROL NO: 90069
---	-------------------	-------------------

2	\$1,848.81	0.71926599	\$1,329.78
---	------------	------------	------------

0	\$0.00	STAT	999999	STATE OF WISCONSIN
0.00514550	\$6.84	CNTY	21	FOREST COUNTY
0.00458430	\$6.10	MUNI	21018	TOWN OF LAONA
0.01070770	\$14.24	REG	212940	SCH D OF LAONA
0.00019250	\$0.26	VTAE	001600	NICOLET VTAE DISTRICT

Parcel Total:	\$27.44
---------------	---------

LEGAL DESCRIPTION: T36 R15-E S31 PT OF SESW	PARCEL NO: 090070	CONTROL NO: 90070
---	-------------------	-------------------

3.03	\$2,800.96	0.71926599	\$2,014.63
------	------------	------------	------------

0	\$0.00	STAT	999999	STATE OF WISCONSIN
0.00514550	\$10.37	CNTY	21	FOREST COUNTY
0.00458430	\$9.24	MUNI	21018	TOWN OF LAONA
0.01070770	\$21.57	REG	212940	SCH D OF LAONA
0.00019250	\$0.39	VTAE	001600	NICOLET VTAE DISTRICT

Parcel Total:	\$41.57
---------------	---------



State of Wisconsin / Department of Natural Resources

Tony Evers , Governor

Adam N Payne , Secretary

5/22/2023

Chapter 70.114 - Aids Payment Worksheet For Tax Year 2022(Payment Year 2023) - Payment Due January 31, 2023

2210 of 7056

LEGAL DESCRIPTION: T36 R15-E S31 PT OF SWSW	PARCEL NO: 090071	CONTROL NO: 90071
---	-------------------	-------------------

1.5	\$1,386.62	0.71926599	\$997.35	
-----	------------	------------	----------	--

0	\$0.00	STAT	999999	STATE OF WISCONSIN
0.00514550	\$5.13	CNTY	21	FOREST COUNTY
0.00458430	\$4.57	MUNI	21018	TOWN OF LAONA
0.01070770	\$10.68	REG	212940	SCH D OF LAONA
0.00019250	\$0.19	VTAE	001600	NICOLET VTAE DISTRICT

Parcel Total:	\$20.57
---------------	---------

File Number Total:	\$340.58
--------------------	----------

FILE NO: PR 40031 *	DATE OF PURCHASE: 05/05/2009	GRANTOR: Wisconsin Dept. of Transport
---------------------	------------------------------	---------------------------------------

LEGAL DESCRIPTION: T36 R15-E S31 PT OF SWSW	PARCEL NO: 018-02315-0000	CONTROL NO: 105120
---	---------------------------	--------------------

1.19	\$1,687.09	0.71926599	\$1,213.46	
------	------------	------------	------------	--

0	\$0.00	STAT	999999	STATE OF WISCONSIN
0.00514550	\$6.24	CNTY	21	FOREST COUNTY
0.00458430	\$5.56	MUNI	21018	TOWN OF LAONA
0.01070770	\$12.99	REG	212940	SCH D OF LAONA
0.00019250	\$0.23	VTAE	001600	NICOLET VTAE DISTRICT

Parcel Total:	\$25.02
---------------	---------



State of Wisconsin / Department of Natural Resources

Tony Evers , Governor

Adam N Payne , Secretary

5/22/2023

Chapter 70.114 - Aids Payment Worksheet For Tax Year 2022(Payment Year 2023) - Payment Due January 31, 2023

2211 of 7056

LEGAL DESCRIPTION: T36 R15-E S31 PT OF NWSW				PARCEL NO: 018-02315-0000				CONTROL NO: 105121	
1.41	\$1,998.98	0.71926599	\$1,437.80						
				0	\$0.00	STAT	999999	STATE OF WISCONSIN	
				0.00514550	\$7.40	CNTY	21	FOREST COUNTY	
				0.00458430	\$6.59	MUNI	21018	TOWN OF LAONA	
				0.01070770	\$15.40	REG	212940	SCH D OF LAONA	
				0.00019250	\$0.28	VTAE	001600	NICOLET VTAE DISTRICT	
Parcel Total:					\$29.67				

LEGAL DESCRIPTION: T36 R15-E S31 PT OF SWNW				PARCEL NO: 018-02315-0000				CONTROL NO: 105122	
1.31	\$1,857.22	0.71926599	\$1,335.83						
				0	\$0.00	STAT	999999	STATE OF WISCONSIN	
				0.00514550	\$6.87	CNTY	21	FOREST COUNTY	
				0.00458430	\$6.12	MUNI	21018	TOWN OF LAONA	
				0.01070770	\$14.30	REG	212940	SCH D OF LAONA	
				0.00019250	\$0.26	VTAE	001600	NICOLET VTAE DISTRICT	
Parcel Total:					\$27.55				

LEGAL DESCRIPTION: T36 R15-E S31 PT OF NWNW				PARCEL NO: 018-02315-0000				CONTROL NO: 105123	
1.32	\$1,871.39	0.71926599	\$1,346.03						
				0	\$0.00	STAT	999999	STATE OF WISCONSIN	
				0.00514550	\$6.93	CNTY	21	FOREST COUNTY	
				0.00458430	\$6.17	MUNI	21018	TOWN OF LAONA	
				0.01070770	\$14.41	REG	212940	SCH D OF LAONA	
				0.00019250	\$0.26	VTAE	001600	NICOLET VTAE DISTRICT	
Parcel Total:					\$27.77				



State of Wisconsin / Department of Natural Resources

Tony Evers , Governor

Adam N Payne , Secretary

5/22/2023

Chapter 70.114 - Aids Payment Worksheet For Tax Year 2022(Payment Year 2023) - Payment Due January 31, 2023

2212 of 7056

LEGAL DESCRIPTION: T36 R15-E S30 PT OF SWSW				PARCEL NO: 018-02276-0001				CONTROL NO: 105124	
1.3	\$1,843.04	0.71926599	\$1,325.63						
				0	\$0.00	STAT	999999	STATE OF WISCONSIN	
				0.00514550	\$6.82	CNTY	21	FOREST COUNTY	
				0.00458430	\$6.08	MUNI	21018	TOWN OF LAONA	
				0.01070770	\$14.19	REG	212940	SCH D OF LAONA	
				0.00019250	\$0.26	VTAE	001600	NICOLET VTAE DISTRICT	
Parcel Total:					\$27.35				

LEGAL DESCRIPTION: T36 R15-E S30 PT OF NWSW				PARCEL NO: 018-02276-0001				CONTROL NO: 105125	
2.91	\$4,125.56	0.71926599	\$2,967.37						
				0	\$0.00	STAT	999999	STATE OF WISCONSIN	
				0.00514550	\$15.27	CNTY	21	FOREST COUNTY	
				0.00458430	\$13.60	MUNI	21018	TOWN OF LAONA	
				0.01070770	\$31.77	REG	212940	SCH D OF LAONA	
				0.00019250	\$0.57	VTAE	001600	NICOLET VTAE DISTRICT	
Parcel Total:					\$61.21				

LEGAL DESCRIPTION: T36 R15-E S30 PT OF SWNW				PARCEL NO: 018-02276-0001				CONTROL NO: 105126	
2.16	\$3,062.27	0.71926599	\$2,202.58						
				0	\$0.00	STAT	999999	STATE OF WISCONSIN	
				0.00514550	\$11.33	CNTY	21	FOREST COUNTY	
				0.00458430	\$10.10	MUNI	21018	TOWN OF LAONA	
				0.01070770	\$23.58	REG	212940	SCH D OF LAONA	
				0.00019250	\$0.42	VTAE	001600	NICOLET VTAE DISTRICT	
Parcel Total:					\$45.43				



State of Wisconsin / Department of Natural Resources

Tony Evers , Governor

Adam N Payne , Secretary

5/22/2023

Chapter 70.114 - Aids Payment Worksheet For Tax Year 2022(Payment Year 2023) - Payment Due January 31, 2023

2213 of 7056

LEGAL DESCRIPTION: T36 R14-E S25 PT OF SENE				PARCEL NO: 018-01471-0000				CONTROL NO: 105127	
0.73	\$1,034.93	0.71926599	\$744.39						
				0	\$0.00	STAT	999999	STATE OF WISCONSIN	
				0.00514550	\$3.83	CNTY	21	FOREST COUNTY	
				0.00458430	\$3.41	MUNI	21018	TOWN OF LAONA	
				0.01070770	\$7.97	REG	212940	SCH D OF LAONA	
				0.00019250	\$0.14	VTAE	001600	NICOLET VTAE DISTRICT	
Parcel Total:					\$15.35				

LEGAL DESCRIPTION: T36 R14-E S25 PT OF NENE				PARCEL NO: 018-01467-0000				CONTROL NO: 105128	
3.01	\$4,267.33	0.71926599	\$3,069.35						
				0	\$0.00	STAT	999999	STATE OF WISCONSIN	
				0.00514550	\$15.79	CNTY	21	FOREST COUNTY	
				0.00458430	\$14.07	MUNI	21018	TOWN OF LAONA	
				0.01070770	\$32.87	REG	212940	SCH D OF LAONA	
				0.00019250	\$0.59	VTAE	001600	NICOLET VTAE DISTRICT	
Parcel Total:					\$63.32				

LEGAL DESCRIPTION: T36 R14-E S24 PT OF SESE				PARCEL NO: 018-01438-0000				CONTROL NO: 105129	
2.96	\$4,196.44	0.71926599	\$3,018.36						
				0	\$0.00	STAT	999999	STATE OF WISCONSIN	
				0.00514550	\$15.53	CNTY	21	FOREST COUNTY	
				0.00458430	\$13.84	MUNI	21018	TOWN OF LAONA	
				0.01070770	\$32.32	REG	212940	SCH D OF LAONA	
				0.00019250	\$0.58	VTAE	001600	NICOLET VTAE DISTRICT	
Parcel Total:					\$62.27				



State of Wisconsin / Department of Natural Resources

Tony Evers , Governor

Adam N Payne , Secretary

5/22/2023

Chapter 70.114 - Aids Payment Worksheet For Tax Year 2022(Payment Year 2023) - Payment Due January 31, 2023

2214 of 7056

LEGAL DESCRIPTION: T36 R14-E S24 PT OF NESE				PARCEL NO: 018-01438-0000				CONTROL NO: 105130	
0.96	\$1,361.02	0.71926599	\$978.93						
				0	\$0.00	STAT	999999	STATE OF WISCONSIN	
				0.00514550	\$5.04	CNTY	21	FOREST COUNTY	
				0.00458430	\$4.49	MUNI	21018	TOWN OF LAONA	
				0.01070770	\$10.48	REG	212940	SCH D OF LAONA	
				0.00019250	\$0.19	VTAE	001600	NICOLET VTAE DISTRICT	
Parcel Total:					\$20.20				

LEGAL DESCRIPTION: T36 R14-E S24 PT OF NWSE				PARCEL NO: 018-01438-0000				CONTROL NO: 105131	
1.65	\$2,339.24	0.71926599	\$1,682.53						
				0	\$0.00	STAT	999999	STATE OF WISCONSIN	
				0.00514550	\$8.66	CNTY	21	FOREST COUNTY	
				0.00458430	\$7.71	MUNI	21018	TOWN OF LAONA	
				0.01070770	\$18.02	REG	212940	SCH D OF LAONA	
				0.00019250	\$0.32	VTAE	001600	NICOLET VTAE DISTRICT	
Parcel Total:					\$34.71				

LEGAL DESCRIPTION: T36 R14-E S24 PT OF SWNE				PARCEL NO: 018-01438-0000				CONTROL NO: 105132	
6.24	\$8,846.57	0.71926599	\$6,363.03						
				0	\$0.00	STAT	999999	STATE OF WISCONSIN	
				0.00514550	\$32.74	CNTY	21	FOREST COUNTY	
				0.00458430	\$29.17	MUNI	21018	TOWN OF LAONA	
				0.01070770	\$68.13	REG	212940	SCH D OF LAONA	
				0.00019250	\$1.23	VTAE	001600	NICOLET VTAE DISTRICT	
Parcel Total:					\$131.27				



State of Wisconsin / Department of Natural Resources

Tony Evers , Governor

Adam N Payne , Secretary

5/22/2023

Chapter 70.114 - Aids Payment Worksheet For Tax Year 2022(Payment Year 2023) - Payment Due January 31, 2023

2215 of 7056

LEGAL DESCRIPTION: T36 R14-E S24 PT OF NWNE				PARCEL NO: 018-01438-0000				CONTROL NO: 105133	
6.01	\$8,520.48	0.71926599	\$6,128.49						
				0	\$0.00	STAT	999999	STATE OF WISCONSIN	
				0.00514550	\$31.53	CNTY	21	FOREST COUNTY	
				0.00458430	\$28.09	MUNI	21018	TOWN OF LAONA	
				0.01070770	\$65.62	REG	212940	SCH D OF LAONA	
				0.00019250	\$1.18	VTAE	001600	NICOLET VTAE DISTRICT	
Parcel Total:					\$126.42				

LEGAL DESCRIPTION: T36 R14-E S13 PT OF SWSE				PARCEL NO: 018-01304-0001				CONTROL NO: 105134	
2.86	\$4,054.68	0.71926599	\$2,916.39						
				0	\$0.00	STAT	999999	STATE OF WISCONSIN	
				0.00514550	\$15.01	CNTY	21	FOREST COUNTY	
				0.00458430	\$13.37	MUNI	21018	TOWN OF LAONA	
				0.01070770	\$31.23	REG	212940	SCH D OF LAONA	
				0.00019250	\$0.56	VTAE	001600	NICOLET VTAE DISTRICT	
Parcel Total:					\$60.17				

LEGAL DESCRIPTION: T36 R14-E S13 PT OF NWSE				PARCEL NO: 018-01304-0001				CONTROL NO: 105135	
2.86	\$4,054.68	0.71926599	\$2,916.39						
				0	\$0.00	STAT	999999	STATE OF WISCONSIN	
				0.00514550	\$15.01	CNTY	21	FOREST COUNTY	
				0.00458430	\$13.37	MUNI	21018	TOWN OF LAONA	
				0.01070770	\$31.23	REG	212940	SCH D OF LAONA	
				0.00019250	\$0.56	VTAE	001600	NICOLET VTAE DISTRICT	
Parcel Total:					\$60.17				



State of Wisconsin / Department of Natural Resources

Tony Evers , Governor

Adam N Payne , Secretary

5/22/2023

Chapter 70.114 - Aids Payment Worksheet For Tax Year 2022(Payment Year 2023) - Payment Due January 31, 2023

2216 of 7056

LEGAL DESCRIPTION: T36 R14-E S13 PT OF SWNE				PARCEL NO: 018-01304-0001				CONTROL NO: 105136	
2.77	\$3,927.08	0.71926599	\$2,824.62						
				0	\$0.00	STAT	999999	STATE OF WISCONSIN	
				0.00514550	\$14.53	CNTY	21	FOREST COUNTY	
				0.00458430	\$12.95	MUNI	21018	TOWN OF LAONA	
				0.01070770	\$30.25	REG	212940	SCH D OF LAONA	
				0.00019250	\$0.54	VTAE	001600	NICOLET VTAE DISTRICT	
Parcel Total:					\$58.27				

LEGAL DESCRIPTION: T36 R14-E S13 PT OF NWNE				PARCEL NO: 018-01304-0001				CONTROL NO: 105138	
2.85	\$4,040.50	0.71926599	\$2,906.19						
				0	\$0.00	STAT	999999	STATE OF WISCONSIN	
				0.00514550	\$14.95	CNTY	21	FOREST COUNTY	
				0.00458430	\$13.32	MUNI	21018	TOWN OF LAONA	
				0.01070770	\$31.12	REG	212940	SCH D OF LAONA	
				0.00019250	\$0.56	VTAE	001600	NICOLET VTAE DISTRICT	
Parcel Total:					\$59.95				

LEGAL DESCRIPTION: T36 R14-E S12 PT OF SWSE				PARCEL NO: 018-01302-0000				CONTROL NO: 105139	
8.76	\$12,419.21	0.71926599	\$8,932.72						
				0	\$0.00	STAT	999999	STATE OF WISCONSIN	
				0.00514550	\$45.96	CNTY	21	FOREST COUNTY	
				0.00458430	\$40.95	MUNI	21018	TOWN OF LAONA	
				0.01070770	\$95.65	REG	212940	SCH D OF LAONA	
				0.00019250	\$1.72	VTAE	001600	NICOLET VTAE DISTRICT	
Parcel Total:					\$184.28				



State of Wisconsin / Department of Natural Resources

Tony Evers , Governor

Adam N Payne , Secretary

5/22/2023

Chapter 70.114 - Aids Payment Worksheet For Tax Year 2022(Payment Year 2023) - Payment Due January 31, 2023

2217 of 7056

LEGAL DESCRIPTION: T36 R14-E S12 PT OF NWSE				PARCEL NO: 018-01302-0000				CONTROL NO: 105140	
2.84	\$4,026.32	0.71926599	\$2,896.00						
				0	\$0.00	STAT	999999	STATE OF WISCONSIN	
				0.00514550	\$14.90	CNTY	21	FOREST COUNTY	
				0.00458430	\$13.28	MUNI	21018	TOWN OF LAONA	
				0.01070770	\$31.01	REG	212940	SCH D OF LAONA	
				0.00019250	\$0.56	VTAE	001600	NICOLET VTAE DISTRICT	
Parcel Total:					\$59.75				

LEGAL DESCRIPTION: T36 R14-E S12 PT OF SWNE				PARCEL NO: 018-01302-0000				CONTROL NO: 105141	
2.91	\$4,125.56	0.71926599	\$2,967.37						
				0	\$0.00	STAT	999999	STATE OF WISCONSIN	
				0.00514550	\$15.27	CNTY	21	FOREST COUNTY	
				0.00458430	\$13.60	MUNI	21018	TOWN OF LAONA	
				0.01070770	\$31.77	REG	212940	SCH D OF LAONA	
				0.00019250	\$0.57	VTAE	001600	NICOLET VTAE DISTRICT	
Parcel Total:					\$61.21				

LEGAL DESCRIPTION: T36 R14-E S12 PT OF NWNE				PARCEL NO: 018-01302-0000				CONTROL NO: 105142	
2.26	\$3,204.04	0.71926599	\$2,304.56						
				0	\$0.00	STAT	999999	STATE OF WISCONSIN	
				0.00514550	\$11.86	CNTY	21	FOREST COUNTY	
				0.00458430	\$10.56	MUNI	21018	TOWN OF LAONA	
				0.01070770	\$24.68	REG	212940	SCH D OF LAONA	
				0.00019250	\$0.44	VTAE	001600	NICOLET VTAE DISTRICT	
Parcel Total:					\$47.54				



State of Wisconsin / Department of Natural Resources

Tony Evers , Governor

Adam N Payne , Secretary

5/22/2023

Chapter 70.114 - Aids Payment Worksheet For Tax Year 2022(Payment Year 2023) - Payment Due January 31, 2023

2218 of 7056

LEGAL DESCRIPTION: T36 R14-E S01 PT OF SWSE				PARCEL NO: 018-01164-0000				CONTROL NO: 105143	
3.07	\$4,352.39	0.71926599	\$3,130.53						
				0	\$0.00	STAT	999999	STATE OF WISCONSIN	
				0.00514550	\$16.11	CNTY	21	FOREST COUNTY	
				0.00458430	\$14.35	MUNI	21018	TOWN OF LAONA	
				0.01070770	\$33.52	REG	212940	SCH D OF LAONA	
				0.00019250	\$0.60	VTAE	001600	NICOLET VTAE DISTRICT	
Parcel Total:					\$64.58				

LEGAL DESCRIPTION: T36 R14-E S01 PT OF NWSE				PARCEL NO: 018-01164-0000				CONTROL NO: 105144	
2.6	\$3,686.06	0.71926599	\$2,651.26						
				0	\$0.00	STAT	999999	STATE OF WISCONSIN	
				0.00514550	\$13.64	CNTY	21	FOREST COUNTY	
				0.00458430	\$12.15	MUNI	21018	TOWN OF LAONA	
				0.01070770	\$28.39	REG	212940	SCH D OF LAONA	
				0.00019250	\$0.51	VTAE	001600	NICOLET VTAE DISTRICT	
Parcel Total:					\$54.69				

LEGAL DESCRIPTION: T36 R14-E S01 PT OF SWNE				PARCEL NO: 018-01164-0000				CONTROL NO: 105145	
5.87	\$8,322.01	0.71926599	\$5,985.74						
				0	\$0.00	STAT	999999	STATE OF WISCONSIN	
				0.00514550	\$30.80	CNTY	21	FOREST COUNTY	
				0.00458430	\$27.44	MUNI	21018	TOWN OF LAONA	
				0.01070770	\$64.09	REG	212940	SCH D OF LAONA	
				0.00019250	\$1.15	VTAE	001600	NICOLET VTAE DISTRICT	
Parcel Total:					\$123.48				



State of Wisconsin / Department of Natural Resources

Tony Evers , Governor

Adam N Payne , Secretary

5/22/2023

Chapter 70.114 - Aids Payment Worksheet For Tax Year 2022(Payment Year 2023) - Payment Due January 31, 2023

2219 of 7056

LEGAL DESCRIPTION: T36 R14-E S01 PT OF NWNE				PARCEL NO: 018-01164-0000				CONTROL NO: 105146			
2.6	\$3,686.06	0.71926599	\$2,651.26								
				0	\$0.00	STAT	999999	STATE OF WISCONSIN			
				0.00514550	\$13.64	CNTY	21	FOREST COUNTY			
				0.00458430	\$12.15	MUNI	21018	TOWN OF LAONA			
				0.01070770	\$28.39	REG	212940	SCH D OF LAONA			
				0.00019250	\$0.51	VTAE	001600	NICOLET VTAE DISTRICT			
Parcel Total:					\$54.69						
File Number Total:					\$1,586.32						
Municipality Total:					\$1,926.90						



State of Wisconsin / Department of Natural Resources

Tony Evers , Governor

Adam N Payne , Secretary

5/22/2023

Chapter 70.114 - Aids Payment Worksheet For Tax Year 2022(Payment Year 2023) - Payment Due January 31, 2023

2220 of 7056

DETAIL FOR TOWN OF LINCOLN, FOREST COUNTY

Acres	Est. Adjust. Purch. Price	Level of Assessment	Adjusted Local Value	Net Gen. Tax Rate	Calc. Aid Pay Amount	----- Taxing Jurisdiction ----- Type	Code	Description
-------	------------------------------	------------------------	-------------------------	----------------------	-------------------------	---	------	-------------

FILE NO: NA 20002 *	DATE OF PURCHASE: 09/22/2008	GRANTOR: Board Of Commissioners (Bcpl)
---------------------	------------------------------	--

LEGAL DESCRIPTION: T36 R13-E S07 NWSW	PARCEL NO: 020-01331-0000	CONTROL NO: 100366
---------------------------------------	---------------------------	--------------------

40	\$31,809.68	0.78828927	\$25,075.23					
				0	\$0.00	STAT	999999	STATE OF WISCONSIN
				0.00476250	\$119.42	CNTY	21	FOREST COUNTY
				0.00151430	\$37.97	MUNI	21020	TOWN OF LINCOLN
				0.00748220	\$187.62	REG	211218	SCH D OF CRANDON
				0.00017420	\$4.37	VTAE	001600	NICOLET VTAE DISTRICT

Parcel Total: \$349.38

LEGAL DESCRIPTION: T36 R13-E S07 SWSW	PARCEL NO: 020-01331-0000	CONTROL NO: 100367
---------------------------------------	---------------------------	--------------------

40	\$31,809.68	0.78828927	\$25,075.23					
				0	\$0.00	STAT	999999	STATE OF WISCONSIN
				0.00476250	\$119.42	CNTY	21	FOREST COUNTY
				0.00151430	\$37.97	MUNI	21020	TOWN OF LINCOLN
				0.00748220	\$187.62	REG	211218	SCH D OF CRANDON
				0.00017420	\$4.37	VTAE	001600	NICOLET VTAE DISTRICT

Parcel Total: \$349.38



State of Wisconsin / Department of Natural Resources

Tony Evers , Governor

Adam N Payne , Secretary

5/22/2023

Chapter 70.114 - Aids Payment Worksheet For Tax Year 2022(Payment Year 2023) - Payment Due January 31, 2023

2221 of 7056

LEGAL DESCRIPTION: T36 R13-E S18 NWNW	PARCEL NO: 020-01409-0000	CONTROL NO: 100368
---------------------------------------	---------------------------	--------------------

40	\$31,809.68	0.78828927	\$25,075.23
----	-------------	------------	-------------

0	\$0.00	STAT	999999	STATE OF WISCONSIN
0.00476250	\$119.42	CNTY	21	FOREST COUNTY
0.00151430	\$37.97	MUNI	21020	TOWN OF LINCOLN
0.00748220	\$187.62	REG	211218	SCH D OF CRANDON
0.00017420	\$4.37	VTAE	001600	NICOLET VTAE DISTRICT

Parcel Total:	\$349.38
---------------	----------

File Number Total:	\$1,048.14
--------------------	------------

FILE NO: P 1794 D	DATE OF PURCHASE: 06/25/2003	GRANTOR: WISCONSIN CENTRAL LTD.
-------------------	------------------------------	---------------------------------

LEGAL DESCRIPTION: T35 R13-E S21 PT OF NWSW	PARCEL NO: 090558	CONTROL NO: 90558
---	-------------------	-------------------

0.22	\$184.10	0.78828927	\$145.12
------	----------	------------	----------

0	\$0.00	STAT	999999	STATE OF WISCONSIN
0.00476250	\$0.69	CNTY	21	FOREST COUNTY
0.00151430	\$0.22	MUNI	21020	TOWN OF LINCOLN
0.00748220	\$1.09	REG	211218	SCH D OF CRANDON
0.00017420	\$0.03	VTAE	001600	NICOLET VTAE DISTRICT

Parcel Total:	\$2.03
---------------	--------



State of Wisconsin / Department of Natural Resources

Tony Evers , Governor

Adam N Payne , Secretary

5/22/2023

Chapter 70.114 - Aids Payment Worksheet For Tax Year 2022(Payment Year 2023) - Payment Due January 31, 2023

2222 of 7056

LEGAL DESCRIPTION: T35 R13-E S21 PT OF SWSW				PARCEL NO: 090559				CONTROL NO: 90559	
0.91	\$761.48	0.78828927	\$600.26						
				0	\$0.00	STAT	999999	STATE OF WISCONSIN	
				0.00476250	\$2.86	CNTY	21	FOREST COUNTY	
				0.00151430	\$0.91	MUNI	21020	TOWN OF LINCOLN	
				0.00748220	\$4.49	REG	211218	SCH D OF CRANDON	
				0.00017420	\$0.10	VTAE	001600	NICOLET VTAE DISTRICT	
Parcel Total:					\$8.36				

LEGAL DESCRIPTION: T35 R13-E S21 PT OF SESW				PARCEL NO: 090560				CONTROL NO: 90560	
2.52	\$2,108.72	0.78828927	\$1,662.29						
				0	\$0.00	STAT	999999	STATE OF WISCONSIN	
				0.00476250	\$7.92	CNTY	21	FOREST COUNTY	
				0.00151430	\$2.52	MUNI	21020	TOWN OF LINCOLN	
				0.00748220	\$12.44	REG	211218	SCH D OF CRANDON	
				0.00017420	\$0.29	VTAE	001600	NICOLET VTAE DISTRICT	
Parcel Total:					\$23.17				

LEGAL DESCRIPTION: T35 R13-E S28 PT OF NENW				PARCEL NO: 090561				CONTROL NO: 90561	
2.64	\$2,209.13	0.78828927	\$1,741.43						
				0	\$0.00	STAT	999999	STATE OF WISCONSIN	
				0.00476250	\$8.29	CNTY	21	FOREST COUNTY	
				0.00151430	\$2.64	MUNI	21020	TOWN OF LINCOLN	
				0.00748220	\$13.03	REG	211218	SCH D OF CRANDON	
				0.00017420	\$0.30	VTAE	001600	NICOLET VTAE DISTRICT	
Parcel Total:					\$24.26				



State of Wisconsin / Department of Natural Resources

Tony Evers , Governor

Adam N Payne , Secretary

5/22/2023

Chapter 70.114 - Aids Payment Worksheet For Tax Year 2022(Payment Year 2023) - Payment Due January 31, 2023

2223 of 7056

LEGAL DESCRIPTION: T35 R13-E S28 PT OF NWNE				PARCEL NO: 090562			CONTROL NO: 90562		
1.67	\$1,397.45	0.78828927	\$1,101.60	0	\$0.00	STAT	999999	STATE OF WISCONSIN	
				0.00476250	\$5.25	CNTY	21	FOREST COUNTY	
				0.00151430	\$1.67	MUNI	21020	TOWN OF LINCOLN	
				0.00748220	\$8.24	REG	211218	SCH D OF CRANDON	
				0.00017420	\$0.19	VTAE	001600	NICOLET VTAE DISTRICT	
Parcel Total:				\$15.35					

LEGAL DESCRIPTION: T35 R13-E S28 PT OF SWNE				PARCEL NO: 090563			CONTROL NO: 90563		
1.78	\$1,489.49	0.78828927	\$1,174.15	0	\$0.00	STAT	999999	STATE OF WISCONSIN	
				0.00476250	\$5.59	CNTY	21	FOREST COUNTY	
				0.00151430	\$1.78	MUNI	21020	TOWN OF LINCOLN	
				0.00748220	\$8.79	REG	211218	SCH D OF CRANDON	
				0.00017420	\$0.20	VTAE	001600	NICOLET VTAE DISTRICT	
Parcel Total:				\$16.36					

LEGAL DESCRIPTION: T35 R13-E S28 PT OF SENE				PARCEL NO: 090564			CONTROL NO: 90564		
3.44	\$2,878.56	0.78828927	\$2,269.14	0	\$0.00	STAT	999999	STATE OF WISCONSIN	
				0.00476250	\$10.81	CNTY	21	FOREST COUNTY	
				0.00151430	\$3.44	MUNI	21020	TOWN OF LINCOLN	
				0.00748220	\$16.98	REG	211218	SCH D OF CRANDON	
				0.00017420	\$0.40	VTAE	001600	NICOLET VTAE DISTRICT	
Parcel Total:				\$31.63					



State of Wisconsin / Department of Natural Resources

Tony Evers , Governor

Adam N Payne , Secretary

5/22/2023

Chapter 70.114 - Aids Payment Worksheet For Tax Year 2022(Payment Year 2023) - Payment Due January 31, 2023

2224 of 7056

LEGAL DESCRIPTION: T35 R13-E S27 PT OF SWNW				PARCEL NO: 090565			CONTROL NO: 90565		
0.68	\$569.02	0.78828927	\$448.55						
				0	\$0.00	STAT	999999	STATE OF WISCONSIN	
				0.00476250	\$2.14	CNTY	21	FOREST COUNTY	
				0.00151430	\$0.68	MUNI	21020	TOWN OF LINCOLN	
				0.00748220	\$3.36	REG	211218	SCH D OF CRANDON	
				0.00017420	\$0.08	VTAE	001600	NICOLET VTAE DISTRICT	
Parcel Total:					\$6.26				

LEGAL DESCRIPTION: T35 R13-E S27 PT OF NWSW				PARCEL NO: 090566			CONTROL NO: 90566		
2.86	\$2,393.23	0.78828927	\$1,886.55						
				0	\$0.00	STAT	999999	STATE OF WISCONSIN	
				0.00476250	\$8.98	CNTY	21	FOREST COUNTY	
				0.00151430	\$2.86	MUNI	21020	TOWN OF LINCOLN	
				0.00748220	\$14.12	REG	211218	SCH D OF CRANDON	
				0.00017420	\$0.33	VTAE	001600	NICOLET VTAE DISTRICT	
Parcel Total:					\$26.29				

LEGAL DESCRIPTION: T35 R13-E S27 PT OF NESW				PARCEL NO: 090567			CONTROL NO: 90567		
3.44	\$2,878.56	0.78828927	\$2,269.14						
				0	\$0.00	STAT	999999	STATE OF WISCONSIN	
				0.00476250	\$10.81	CNTY	21	FOREST COUNTY	
				0.00151430	\$3.44	MUNI	21020	TOWN OF LINCOLN	
				0.00748220	\$16.98	REG	211218	SCH D OF CRANDON	
				0.00017420	\$0.40	VTAE	001600	NICOLET VTAE DISTRICT	
Parcel Total:					\$31.63				



State of Wisconsin / Department of Natural Resources

Tony Evers , Governor

Adam N Payne , Secretary

5/22/2023

Chapter 70.114 - Aids Payment Worksheet For Tax Year 2022(Payment Year 2023) - Payment Due January 31, 2023

2225 of 7056

LEGAL DESCRIPTION: T35 R13-E S27 PT OF NWSE	PARCEL NO: 090568	CONTROL NO: 90568
---	-------------------	-------------------

0.01	\$8.36	0.78828927	\$6.59
------	--------	------------	--------

0	\$0.00	STAT	999999	STATE OF WISCONSIN
0.00476250	\$0.03	CNTY	21	FOREST COUNTY
0.00151430	\$0.01	MUNI	21020	TOWN OF LINCOLN
0.00748220	\$0.05	REG	211218	SCH D OF CRANDON
0.00017420	\$0.00	VTAE	001600	NICOLET VTAE DISTRICT

Parcel Total:	\$0.09
---------------	--------

LEGAL DESCRIPTION: T35 R13-E S27 PT OF SESW	PARCEL NO: 090569	CONTROL NO: 90569
---	-------------------	-------------------

0.17	\$142.26	0.78828927	\$112.14
------	----------	------------	----------

0	\$0.00	STAT	999999	STATE OF WISCONSIN
0.00476250	\$0.53	CNTY	21	FOREST COUNTY
0.00151430	\$0.17	MUNI	21020	TOWN OF LINCOLN
0.00748220	\$0.84	REG	211218	SCH D OF CRANDON
0.00017420	\$0.02	VTAE	001600	NICOLET VTAE DISTRICT

Parcel Total:	\$1.56
---------------	--------

LEGAL DESCRIPTION: T35 R13-E S27 PT OF SWSE	PARCEL NO: 090570	CONTROL NO: 90570
---	-------------------	-------------------

3.71	\$3,104.50	0.78828927	\$2,447.24
------	------------	------------	------------

0	\$0.00	STAT	999999	STATE OF WISCONSIN
0.00476250	\$11.66	CNTY	21	FOREST COUNTY
0.00151430	\$3.71	MUNI	21020	TOWN OF LINCOLN
0.00748220	\$18.31	REG	211218	SCH D OF CRANDON
0.00017420	\$0.43	VTAE	001600	NICOLET VTAE DISTRICT

Parcel Total:	\$34.11
---------------	---------



State of Wisconsin / Department of Natural Resources

Tony Evers , Governor

Adam N Payne , Secretary

5/22/2023

Chapter 70.114 - Aids Payment Worksheet For Tax Year 2022(Payment Year 2023) - Payment Due January 31, 2023

2226 of 7056

LEGAL DESCRIPTION: T35 R13-E S27 PT OF SESE	PARCEL NO: 090571	CONTROL NO: 90571
---	-------------------	-------------------

2.41	\$2,016.67	0.78828927	\$1,589.72	
------	------------	------------	------------	--

0	\$0.00	STAT	999999	STATE OF WISCONSIN
0.00476250	\$7.57	CNTY	21	FOREST COUNTY
0.00151430	\$2.41	MUNI	21020	TOWN OF LINCOLN
0.00748220	\$11.89	REG	211218	SCH D OF CRANDON
0.00017420	\$0.28	VTAE	001600	NICOLET VTAE DISTRICT

Parcel Total:	\$22.15
---------------	---------

LEGAL DESCRIPTION: T35 R13-E S34 PT OF NENE	PARCEL NO: 090572	CONTROL NO: 90572
---	-------------------	-------------------

1.35	\$1,129.67	0.78828927	\$890.50	
------	------------	------------	----------	--

0	\$0.00	STAT	999999	STATE OF WISCONSIN
0.00476250	\$4.24	CNTY	21	FOREST COUNTY
0.00151430	\$1.35	MUNI	21020	TOWN OF LINCOLN
0.00748220	\$6.66	REG	211218	SCH D OF CRANDON
0.00017420	\$0.16	VTAE	001600	NICOLET VTAE DISTRICT

Parcel Total:	\$12.41
---------------	---------

LEGAL DESCRIPTION: T35 R13-E S35 PT OF NWNW	PARCEL NO: 090573	CONTROL NO: 90573
---	-------------------	-------------------

3.07	\$2,568.96	0.78828927	\$2,025.08	
------	------------	------------	------------	--

0	\$0.00	STAT	999999	STATE OF WISCONSIN
0.00476250	\$9.64	CNTY	21	FOREST COUNTY
0.00151430	\$3.07	MUNI	21020	TOWN OF LINCOLN
0.00748220	\$15.15	REG	211218	SCH D OF CRANDON
0.00017420	\$0.35	VTAE	001600	NICOLET VTAE DISTRICT

Parcel Total:	\$28.21
---------------	---------



State of Wisconsin / Department of Natural Resources

Tony Evers , Governor

Adam N Payne , Secretary

5/22/2023

Chapter 70.114 - Aids Payment Worksheet For Tax Year 2022(Payment Year 2023) - Payment Due January 31, 2023

2227 of 7056

LEGAL DESCRIPTION: T35 R13-E S35 PT OF SWNW				PARCEL NO: 090574		CONTROL NO: 90574	
1.14	\$953.95	0.78828927	\$751.99				
			0	\$0.00	STAT	999999	STATE OF WISCONSIN
			0.00476250	\$3.58	CNTY	21	FOREST COUNTY
			0.00151430	\$1.14	MUNI	21020	TOWN OF LINCOLN
			0.00748220	\$5.63	REG	211218	SCH D OF CRANDON
			0.00017420	\$0.13	VTAE	001600	NICOLET VTAE DISTRICT
Parcel Total:				\$10.48			

LEGAL DESCRIPTION: T35 R13-E S35 PT OF SENW				PARCEL NO: 090575		CONTROL NO: 90575	
2.29	\$1,916.25	0.78828927	\$1,510.56				
			0	\$0.00	STAT	999999	STATE OF WISCONSIN
			0.00476250	\$7.19	CNTY	21	FOREST COUNTY
			0.00151430	\$2.29	MUNI	21020	TOWN OF LINCOLN
			0.00748220	\$11.30	REG	211218	SCH D OF CRANDON
			0.00017420	\$0.26	VTAE	001600	NICOLET VTAE DISTRICT
Parcel Total:				\$21.04			

LEGAL DESCRIPTION: T35 R13-E S35 PT OF NESW				PARCEL NO: 090576		CONTROL NO: 90576	
3.32	\$2,778.16	0.78828927	\$2,189.99				
			0	\$0.00	STAT	999999	STATE OF WISCONSIN
			0.00476250	\$10.43	CNTY	21	FOREST COUNTY
			0.00151430	\$3.32	MUNI	21020	TOWN OF LINCOLN
			0.00748220	\$16.39	REG	211218	SCH D OF CRANDON
			0.00017420	\$0.38	VTAE	001600	NICOLET VTAE DISTRICT
Parcel Total:				\$30.52			



State of Wisconsin / Department of Natural Resources

Tony Evers , Governor

Adam N Payne , Secretary

5/22/2023

Chapter 70.114 - Aids Payment Worksheet For Tax Year 2022(Payment Year 2023) - Payment Due January 31, 2023

2228 of 7056

LEGAL DESCRIPTION: T35 R13-E S35 PT OF SESW	PARCEL NO: 090577	CONTROL NO: 90577
---	-------------------	-------------------

0.91	\$761.48	0.78828927	\$600.26
------	----------	------------	----------

0	\$0.00	STAT	999999	STATE OF WISCONSIN
0.00476250	\$2.86	CNTY	21	FOREST COUNTY
0.00151430	\$0.91	MUNI	21020	TOWN OF LINCOLN
0.00748220	\$4.49	REG	211218	SCH D OF CRANDON
0.00017420	\$0.10	VTAE	001600	NICOLET VTAE DISTRICT

Parcel Total:	\$8.36
---------------	--------

LEGAL DESCRIPTION: T35 R13-E S35 PT OF SWSE	PARCEL NO: 090578	CONTROL NO: 90578
---	-------------------	-------------------

2.29	\$1,916.25	0.78828927	\$1,510.56
------	------------	------------	------------

0	\$0.00	STAT	999999	STATE OF WISCONSIN
0.00476250	\$7.19	CNTY	21	FOREST COUNTY
0.00151430	\$2.29	MUNI	21020	TOWN OF LINCOLN
0.00748220	\$11.30	REG	211218	SCH D OF CRANDON
0.00017420	\$0.26	VTAE	001600	NICOLET VTAE DISTRICT

Parcel Total:	\$21.04
---------------	---------

File Number Total:	\$375.31
--------------------	----------



State of Wisconsin / Department of Natural Resources

Tony Evers , Governor

Adam N Payne , Secretary

5/22/2023

Chapter 70.114 - Aids Payment Worksheet For Tax Year 2022(Payment Year 2023) - Payment Due January 31, 2023

2229 of 7056

FILE NO: P 1897 *		DATE OF PURCHASE: 01/25/2008			GRANTOR: Canadian National		
LEGAL DESCRIPTION: T35 R13-E S05 GOV LOT 1				PARCEL NO: Twn of Lincoln		CONTROL NO: 101904	
2.4	\$3,635.15	0.78828927	\$2,865.55				
		0	\$0.00	STAT	999999	STATE OF WISCONSIN	
		0.00476250	\$13.65	CNTY	21	FOREST COUNTY	
		0.00151430	\$4.34	MUNI	21020	TOWN OF LINCOLN	
		0.00748220	\$21.44	REG	211218	SCH D OF CRANDON	
		0.00017420	\$0.50	VTAE	001600	NICOLET VTAE DISTRICT	
Parcel Total:			\$39.93				

LEGAL DESCRIPTION: T35 R13-E S05 GOV LOT 2		PARCEL NO: Twn of Lincoln			CONTROL NO: 101905		
3.1	\$4,695.40	0.78828927	\$3,701.33				
		0	\$0.00	STAT	999999	STATE OF WISCONSIN	
		0.00476250	\$17.63	CNTY	21	FOREST COUNTY	
		0.00151430	\$5.61	MUNI	21020	TOWN OF LINCOLN	
		0.00748220	\$27.69	REG	211218	SCH D OF CRANDON	
		0.00017420	\$0.64	VTAE	001600	NICOLET VTAE DISTRICT	
Parcel Total:			\$51.57				



State of Wisconsin / Department of Natural Resources

Tony Evers , Governor

Adam N Payne , Secretary

5/22/2023

Chapter 70.114 - Aids Payment Worksheet For Tax Year 2022(Payment Year 2023) - Payment Due January 31, 2023

2230 of 7056

LEGAL DESCRIPTION: T35 R13-E S05 GOV LOT 3				PARCEL NO: Twn of Lincoln			CONTROL NO: 101906		
3.1	\$4,695.40	0.78828927	\$3,701.33	0	\$0.00	STAT	999999	STATE OF WISCONSIN	
				0.00476250	\$17.63	CNTY	21	FOREST COUNTY	
				0.00151430	\$5.61	MUNI	21020	TOWN OF LINCOLN	
				0.00748220	\$27.69	REG	211218	SCH D OF CRANDON	
				0.00017420	\$0.64	VTAE	001600	NICOLET VTAE DISTRICT	
Parcel Total:					\$51.57				

LEGAL DESCRIPTION: T35 R13-E S05 GOV LOT 4				PARCEL NO: Twn of Lincoln			CONTROL NO: 101907		
3.07	\$4,649.96	0.78828927	\$3,665.52	0	\$0.00	STAT	999999	STATE OF WISCONSIN	
				0.00476250	\$17.46	CNTY	21	FOREST COUNTY	
				0.00151430	\$5.55	MUNI	21020	TOWN OF LINCOLN	
				0.00748220	\$27.43	REG	211218	SCH D OF CRANDON	
				0.00017420	\$0.64	VTAE	001600	NICOLET VTAE DISTRICT	
Parcel Total:					\$51.08				

LEGAL DESCRIPTION: T35 R13-E S08 GOV LOT 1				PARCEL NO: Twn of Lincoln			CONTROL NO: 101908		
3.18	\$4,816.58	0.78828927	\$3,796.85	0	\$0.00	STAT	999999	STATE OF WISCONSIN	
				0.00476250	\$18.08	CNTY	21	FOREST COUNTY	
				0.00151430	\$5.75	MUNI	21020	TOWN OF LINCOLN	
				0.00748220	\$28.41	REG	211218	SCH D OF CRANDON	
				0.00017420	\$0.66	VTAE	001600	NICOLET VTAE DISTRICT	
Parcel Total:					\$52.90				



State of Wisconsin / Department of Natural Resources

Tony Evers , Governor

Adam N Payne , Secretary

5/22/2023

Chapter 70.114 - Aids Payment Worksheet For Tax Year 2022(Payment Year 2023) - Payment Due January 31, 2023

2231 of 7056

LEGAL DESCRIPTION: T35 R13-E S08 GOV LOT 2				PARCEL NO: Twn of Lincoln			CONTROL NO: 101909	
0.08	\$121.18	0.78828927	\$95.52	0	\$0.00	STAT	999999	STATE OF WISCONSIN
				0.00476250	\$0.45	CNTY	21	FOREST COUNTY
				0.00151430	\$0.14	MUNI	21020	TOWN OF LINCOLN
				0.00748220	\$0.71	REG	211218	SCH D OF CRANDON
				0.00017420	\$0.02	VTAE	001600	NICOLET VTAE DISTRICT
Parcel Total:				\$1.32				

LEGAL DESCRIPTION: T35 R13-E S08 PT OF SENE				PARCEL NO: Twn of Lincoln			CONTROL NO: 101910	
3	\$4,543.94	0.78828927	\$3,581.94	0	\$0.00	STAT	999999	STATE OF WISCONSIN
				0.00476250	\$17.06	CNTY	21	FOREST COUNTY
				0.00151430	\$5.42	MUNI	21020	TOWN OF LINCOLN
				0.00748220	\$26.80	REG	211218	SCH D OF CRANDON
				0.00017420	\$0.62	VTAE	001600	NICOLET VTAE DISTRICT
Parcel Total:				\$49.90				

LEGAL DESCRIPTION: T35 R13-E S08 PT OF NESE				PARCEL NO: Twn of Lincoln			CONTROL NO: 101911	
3.03	\$4,589.38	0.78828927	\$3,617.76	0	\$0.00	STAT	999999	STATE OF WISCONSIN
				0.00476250	\$17.23	CNTY	21	FOREST COUNTY
				0.00151430	\$5.48	MUNI	21020	TOWN OF LINCOLN
				0.00748220	\$27.07	REG	211218	SCH D OF CRANDON
				0.00017420	\$0.63	VTAE	001600	NICOLET VTAE DISTRICT
Parcel Total:				\$50.41				



State of Wisconsin / Department of Natural Resources

Tony Evers , Governor

Adam N Payne , Secretary

5/22/2023

Chapter 70.114 - Aids Payment Worksheet For Tax Year 2022(Payment Year 2023) - Payment Due January 31, 2023

2232 of 7056

LEGAL DESCRIPTION: T35 R13-E S08 PT OF SESE				PARCEL NO: Twn of Lincoln				CONTROL NO: 101912	
3.03	\$4,589.38	0.78828927	\$3,617.76						
				0	\$0.00	STAT	999999	STATE OF WISCONSIN	
				0.00476250	\$17.23	CNTY	21	FOREST COUNTY	
				0.00151430	\$5.48	MUNI	21020	TOWN OF LINCOLN	
				0.00748220	\$27.07	REG	211218	SCH D OF CRANDON	
				0.00017420	\$0.63	VTAE	001600	NICOLET VTAE DISTRICT	
Parcel Total:					\$50.41				

LEGAL DESCRIPTION: T35 R13-E S17 PT OF NENE				PARCEL NO: Twn of Lincoln				CONTROL NO: 101913	
3.07	\$4,649.96	0.78828927	\$3,665.52						
				0	\$0.00	STAT	999999	STATE OF WISCONSIN	
				0.00476250	\$17.46	CNTY	21	FOREST COUNTY	
				0.00151430	\$5.55	MUNI	21020	TOWN OF LINCOLN	
				0.00748220	\$27.43	REG	211218	SCH D OF CRANDON	
				0.00017420	\$0.64	VTAE	001600	NICOLET VTAE DISTRICT	
Parcel Total:					\$51.08				

LEGAL DESCRIPTION: T35 R13-E S17 PT OF SENE				PARCEL NO: Twn of Lincoln				CONTROL NO: 101914	
3.07	\$4,649.96	0.78828927	\$3,665.52						
				0	\$0.00	STAT	999999	STATE OF WISCONSIN	
				0.00476250	\$17.46	CNTY	21	FOREST COUNTY	
				0.00151430	\$5.55	MUNI	21020	TOWN OF LINCOLN	
				0.00748220	\$27.43	REG	211218	SCH D OF CRANDON	
				0.00017420	\$0.64	VTAE	001600	NICOLET VTAE DISTRICT	
Parcel Total:					\$51.08				



State of Wisconsin / Department of Natural Resources

Tony Evers , Governor

Adam N Payne , Secretary

5/22/2023

Chapter 70.114 - Aids Payment Worksheet For Tax Year 2022(Payment Year 2023) - Payment Due January 31, 2023

2233 of 7056

LEGAL DESCRIPTION: T35 R13-E S17 PT OF NESE				PARCEL NO: Twn of Lincoln				CONTROL NO: 101915	
3.07	\$4,649.96	0.78828927	\$3,665.52						
				0	\$0.00	STAT	999999	STATE OF WISCONSIN	
				0.00476250	\$17.46	CNTY	21	FOREST COUNTY	
				0.00151430	\$5.55	MUNI	21020	TOWN OF LINCOLN	
				0.00748220	\$27.43	REG	211218	SCH D OF CRANDON	
				0.00017420	\$0.64	VTAE	001600	NICOLET VTAE DISTRICT	
Parcel Total:					\$51.08				

LEGAL DESCRIPTION: T35 R13-E S17 PT OF SESE				PARCEL NO: Twn of Lincoln				CONTROL NO: 101916	
3.07	\$4,649.96	0.78828927	\$3,665.52						
				0	\$0.00	STAT	999999	STATE OF WISCONSIN	
				0.00476250	\$17.46	CNTY	21	FOREST COUNTY	
				0.00151430	\$5.55	MUNI	21020	TOWN OF LINCOLN	
				0.00748220	\$27.43	REG	211218	SCH D OF CRANDON	
				0.00017420	\$0.64	VTAE	001600	NICOLET VTAE DISTRICT	
Parcel Total:					\$51.08				

LEGAL DESCRIPTION: T35 R13-E S20 PT OF NENE				PARCEL NO: Twn of Lincoln				CONTROL NO: 101917	
9	\$13,631.81	0.78828927	\$10,745.81						
				0	\$0.00	STAT	999999	STATE OF WISCONSIN	
				0.00476250	\$51.18	CNTY	21	FOREST COUNTY	
				0.00151430	\$16.27	MUNI	21020	TOWN OF LINCOLN	
				0.00748220	\$80.40	REG	211218	SCH D OF CRANDON	
				0.00017420	\$1.87	VTAE	001600	NICOLET VTAE DISTRICT	
Parcel Total:					\$149.72				



State of Wisconsin / Department of Natural Resources

Tony Evers , Governor

Adam N Payne , Secretary

5/22/2023

Chapter 70.114 - Aids Payment Worksheet For Tax Year 2022(Payment Year 2023) - Payment Due January 31, 2023

2234 of 7056

LEGAL DESCRIPTION: T35 R13-E S20 PT OF SENE				PARCEL NO: Twn of Lincoln			CONTROL NO: 101918		
0.02	\$30.29	0.78828927	\$23.88						
				0	\$0.00	STAT	999999	STATE OF WISCONSIN	
				0.00476250	\$0.11	CNTY	21	FOREST COUNTY	
				0.00151430	\$0.04	MUNI	21020	TOWN OF LINCOLN	
				0.00748220	\$0.18	REG	211218	SCH D OF CRANDON	
				0.00017420	\$0.00	VTAE	001600	NICOLET VTAE DISTRICT	
Parcel Total:					\$0.33				

LEGAL DESCRIPTION: T35 R13-E S21 PT OF NWNW				PARCEL NO: Twn of Lincoln			CONTROL NO: 101919		
0.45	\$681.59	0.78828927	\$537.29						
				0	\$0.00	STAT	999999	STATE OF WISCONSIN	
				0.00476250	\$2.56	CNTY	21	FOREST COUNTY	
				0.00151430	\$0.81	MUNI	21020	TOWN OF LINCOLN	
				0.00748220	\$4.02	REG	211218	SCH D OF CRANDON	
				0.00017420	\$0.09	VTAE	001600	NICOLET VTAE DISTRICT	
Parcel Total:					\$7.48				

LEGAL DESCRIPTION: T35 R13-E S21 PT OF SWNW				PARCEL NO: Twn of Lincoln			CONTROL NO: 101920		
3.14	\$4,755.99	0.78828927	\$3,749.09						
				0	\$0.00	STAT	999999	STATE OF WISCONSIN	
				0.00476250	\$17.86	CNTY	21	FOREST COUNTY	
				0.00151430	\$5.68	MUNI	21020	TOWN OF LINCOLN	
				0.00748220	\$28.05	REG	211218	SCH D OF CRANDON	
				0.00017420	\$0.65	VTAE	001600	NICOLET VTAE DISTRICT	
Parcel Total:					\$52.24				



State of Wisconsin / Department of Natural Resources

Tony Evers , Governor

Adam N Payne , Secretary

5/22/2023

Chapter 70.114 - Aids Payment Worksheet For Tax Year 2022(Payment Year 2023) - Payment Due January 31, 2023

2235 of 7056

LEGAL DESCRIPTION: T35 R13-E S21 PT OF NWSW				PARCEL NO: Twn of Lincoln				CONTROL NO: 101921			
3.25	\$4,922.60	0.78828927	\$3,880.43								
				0	\$0.00	STAT	999999	STATE OF WISCONSIN			
				0.00476250	\$18.48	CNTY	21	FOREST COUNTY			
				0.00151430	\$5.88	MUNI	21020	TOWN OF LINCOLN			
				0.00748220	\$29.03	REG	211218	SCH D OF CRANDON			
				0.00017420	\$0.68	VTAE	001600	NICOLET VTAE DISTRICT			
Parcel Total:					\$54.07						

File Number Total:					\$867.25						
--------------------	--	--	--	--	----------	--	--	--	--	--	--

FILE NO: PR 40251 *				DATE OF PURCHASE: 01/24/2020				GRANTOR: Wisconsin Central Ltd.			
LEGAL DESCRIPTION: T36 R13-E S06 PT OF NWNE				PARCEL NO: RR ROW				CONTROL NO: 135418			
3	\$2,183.09	0.78828927	\$1,720.91								
				0	\$0.00	STAT	999999	STATE OF WISCONSIN			
				0.00476250	\$8.20	CNTY	21	FOREST COUNTY			
				0.00151430	\$2.61	MUNI	21020	TOWN OF LINCOLN			
				0.00748220	\$12.88	REG	211218	SCH D OF CRANDON			
				0.00017420	\$0.30	VTAE	001600	NICOLET VTAE DISTRICT			
Parcel Total:					\$23.99						



State of Wisconsin / Department of Natural Resources

Tony Evers , Governor

Adam N Payne , Secretary

5/22/2023

Chapter 70.114 - Aids Payment Worksheet For Tax Year 2022(Payment Year 2023) - Payment Due January 31, 2023

2236 of 7056

LEGAL DESCRIPTION: T36 R13-E S06 PT OF SWSE				PARCEL NO: RR ROW				CONTROL NO: 135419	
3	\$2,183.09	0.78828927	\$1,720.91						
				0	\$0.00	STAT	999999	STATE OF WISCONSIN	
				0.00476250	\$8.20	CNTY	21	FOREST COUNTY	
				0.00151430	\$2.61	MUNI	21020	TOWN OF LINCOLN	
				0.00748220	\$12.88	REG	211218	SCH D OF CRANDON	
				0.00017420	\$0.30	VTAE	001600	NICOLET VTAE DISTRICT	
Parcel Total:					\$23.99				

LEGAL DESCRIPTION: T36 R13-E S07 PT OF NWNE				PARCEL NO: RR ROW				CONTROL NO: 135420	
3	\$2,183.09	0.78828927	\$1,720.91						
				0	\$0.00	STAT	999999	STATE OF WISCONSIN	
				0.00476250	\$8.20	CNTY	21	FOREST COUNTY	
				0.00151430	\$2.61	MUNI	21020	TOWN OF LINCOLN	
				0.00748220	\$12.88	REG	211218	SCH D OF CRANDON	
				0.00017420	\$0.30	VTAE	001600	NICOLET VTAE DISTRICT	
Parcel Total:					\$23.99				

LEGAL DESCRIPTION: T36 R13-E S07 PT OF NWSE				PARCEL NO: RR ROW				CONTROL NO: 135421	
3	\$2,183.09	0.78828927	\$1,720.91						
				0	\$0.00	STAT	999999	STATE OF WISCONSIN	
				0.00476250	\$8.20	CNTY	21	FOREST COUNTY	
				0.00151430	\$2.61	MUNI	21020	TOWN OF LINCOLN	
				0.00748220	\$12.88	REG	211218	SCH D OF CRANDON	
				0.00017420	\$0.30	VTAE	001600	NICOLET VTAE DISTRICT	
Parcel Total:					\$23.99				



State of Wisconsin / Department of Natural Resources

Tony Evers , Governor

Adam N Payne , Secretary

5/22/2023

Chapter 70.114 - Aids Payment Worksheet For Tax Year 2022(Payment Year 2023) - Payment Due January 31, 2023

2237 of 7056

LEGAL DESCRIPTION: T36 R13-E S18 PT OF NENE				PARCEL NO: RR ROW				CONTROL NO: 135422	
0.5	\$363.85	0.78828927	\$286.82	0	\$0.00	STAT	999999	STATE OF WISCONSIN	
				0.00476250	\$1.37	CNTY	21	FOREST COUNTY	
				0.00151430	\$0.43	MUNI	21020	TOWN OF LINCOLN	
				0.00748220	\$2.15	REG	211218	SCH D OF CRANDON	
				0.00017420	\$0.05	VTAE	001600	NICOLET VTAE DISTRICT	
Parcel Total:				\$4.00					

LEGAL DESCRIPTION: T36 R13-E S18 PT OF NWNE				PARCEL NO: RR ROW				CONTROL NO: 135423	
2.5	\$1,819.24	0.78828927	\$1,434.09	0	\$0.00	STAT	999999	STATE OF WISCONSIN	
				0.00476250	\$6.83	CNTY	21	FOREST COUNTY	
				0.00151430	\$2.17	MUNI	21020	TOWN OF LINCOLN	
				0.00748220	\$10.73	REG	211218	SCH D OF CRANDON	
				0.00017420	\$0.25	VTAE	001600	NICOLET VTAE DISTRICT	
Parcel Total:				\$19.98					

LEGAL DESCRIPTION: T36 R13-E S18 PT OF NWSE				PARCEL NO: RR ROW				CONTROL NO: 135424	
3	\$2,183.09	0.78828927	\$1,720.91	0	\$0.00	STAT	999999	STATE OF WISCONSIN	
				0.00476250	\$8.20	CNTY	21	FOREST COUNTY	
				0.00151430	\$2.61	MUNI	21020	TOWN OF LINCOLN	
				0.00748220	\$12.88	REG	211218	SCH D OF CRANDON	
				0.00017420	\$0.30	VTAE	001600	NICOLET VTAE DISTRICT	
Parcel Total:				\$23.99					



State of Wisconsin / Department of Natural Resources

Tony Evers , Governor

Adam N Payne , Secretary

5/22/2023

Chapter 70.114 - Aids Payment Worksheet For Tax Year 2022(Payment Year 2023) - Payment Due January 31, 2023

2238 of 7056

LEGAL DESCRIPTION: T36 R13-E S29 PT OF NENW				PARCEL NO: 211013760000				CONTROL NO: 135428	
3	\$2,183.09	0.78828927	\$1,720.91						
				0	\$0.00	STAT	999999	STATE OF WISCONSIN	
				0.00476250	\$8.20	CNTY	21	FOREST COUNTY	
				0.00151430	\$2.61	MUNI	21020	TOWN OF LINCOLN	
				0.00748220	\$12.88	REG	211218	SCH D OF CRANDON	
				0.00017420	\$0.30	VTAE	001600	NICOLET VTAE DISTRICT	
Parcel Total:					\$23.99				

LEGAL DESCRIPTION: T36 R13-E S29 PT OF SENW				PARCEL NO: 211013840003				CONTROL NO: 135433	
3	\$2,183.09	0.78828927	\$1,720.91						
				0	\$0.00	STAT	999999	STATE OF WISCONSIN	
				0.00476250	\$8.20	CNTY	21	FOREST COUNTY	
				0.00151430	\$2.61	MUNI	21020	TOWN OF LINCOLN	
				0.00748220	\$12.88	REG	211218	SCH D OF CRANDON	
				0.00017420	\$0.30	VTAE	001600	NICOLET VTAE DISTRICT	
Parcel Total:					\$23.99				

LEGAL DESCRIPTION: T36 R13-E S06 PT OF SWNE				PARCEL NO: RR ROW				CONTROL NO: 141008	
3	\$2,183.09	0.78828927	\$1,720.91						
				0	\$0.00	STAT	999999	STATE OF WISCONSIN	
				0.00476250	\$8.20	CNTY	21	FOREST COUNTY	
				0.00151430	\$2.61	MUNI	21020	TOWN OF LINCOLN	
				0.00748220	\$12.88	REG	211218	SCH D OF CRANDON	
				0.00017420	\$0.30	VTAE	001600	NICOLET VTAE DISTRICT	
Parcel Total:					\$23.99				



State of Wisconsin / Department of Natural Resources

Tony Evers , Governor

Adam N Payne , Secretary

5/22/2023

Chapter 70.114 - Aids Payment Worksheet For Tax Year 2022(Payment Year 2023) - Payment Due January 31, 2023

2239 of 7056

LEGAL DESCRIPTION: T36 R13-E S06 PT OF NWSE				PARCEL NO: RR ROW				CONTROL NO: 141009	
3	\$2,183.09	0.78828927	\$1,720.91	0	\$0.00	STAT	999999	STATE OF WISCONSIN	
				0.00476250	\$8.20	CNTY	21	FOREST COUNTY	
				0.00151430	\$2.61	MUNI	21020	TOWN OF LINCOLN	
				0.00748220	\$12.88	REG	211218	SCH D OF CRANDON	
				0.00017420	\$0.30	VTAE	001600	NICOLET VTAE DISTRICT	
Parcel Total:				\$23.99					

LEGAL DESCRIPTION: T36 R13-E S07 PT OF SWNE				PARCEL NO: RR ROW				CONTROL NO: 141011	
3	\$2,183.09	0.78828927	\$1,720.91	0	\$0.00	STAT	999999	STATE OF WISCONSIN	
				0.00476250	\$8.20	CNTY	21	FOREST COUNTY	
				0.00151430	\$2.61	MUNI	21020	TOWN OF LINCOLN	
				0.00748220	\$12.88	REG	211218	SCH D OF CRANDON	
				0.00017420	\$0.30	VTAE	001600	NICOLET VTAE DISTRICT	
Parcel Total:				\$23.99					

LEGAL DESCRIPTION: T36 R13-E S07 PT OF SWSE				PARCEL NO: RR ROW				CONTROL NO: 141012	
2.9	\$2,110.32	0.78828927	\$1,663.54	0	\$0.00	STAT	999999	STATE OF WISCONSIN	
				0.00476250	\$7.92	CNTY	21	FOREST COUNTY	
				0.00151430	\$2.52	MUNI	21020	TOWN OF LINCOLN	
				0.00748220	\$12.45	REG	211218	SCH D OF CRANDON	
				0.00017420	\$0.29	VTAE	001600	NICOLET VTAE DISTRICT	
Parcel Total:				\$23.18					



State of Wisconsin / Department of Natural Resources

Tony Evers , Governor

Adam N Payne , Secretary

5/22/2023

Chapter 70.114 - Aids Payment Worksheet For Tax Year 2022(Payment Year 2023) - Payment Due January 31, 2023

2240 of 7056

LEGAL DESCRIPTION: T36 R13-E S07 PT OF SESE				PARCEL NO: RR ROW			CONTROL NO: 141013	
0.24	\$174.65	0.78828927	\$137.68	0	\$0.00	STAT	999999	STATE OF WISCONSIN
				0.00476250	\$0.66	CNTY	21	FOREST COUNTY
				0.00151430	\$0.21	MUNI	21020	TOWN OF LINCOLN
				0.00748220	\$1.03	REG	211218	SCH D OF CRANDON
				0.00017420	\$0.02	VTAE	001600	NICOLET VTAE DISTRICT
Parcel Total:				\$1.92				

LEGAL DESCRIPTION: T36 R13-E S18 PT OF SWNE				PARCEL NO: RR ROW			CONTROL NO: 141014	
3	\$2,183.09	0.78828927	\$1,720.91	0	\$0.00	STAT	999999	STATE OF WISCONSIN
				0.00476250	\$8.20	CNTY	21	FOREST COUNTY
				0.00151430	\$2.61	MUNI	21020	TOWN OF LINCOLN
				0.00748220	\$12.88	REG	211218	SCH D OF CRANDON
				0.00017420	\$0.30	VTAE	001600	NICOLET VTAE DISTRICT
Parcel Total:				\$23.99				

LEGAL DESCRIPTION: T36 R13-E S18 PT OF SWSE				PARCEL NO: RR ROW			CONTROL NO: 141015	
3	\$2,183.09	0.78828927	\$1,720.91	0	\$0.00	STAT	999999	STATE OF WISCONSIN
				0.00476250	\$8.20	CNTY	21	FOREST COUNTY
				0.00151430	\$2.61	MUNI	21020	TOWN OF LINCOLN
				0.00748220	\$12.88	REG	211218	SCH D OF CRANDON
				0.00017420	\$0.30	VTAE	001600	NICOLET VTAE DISTRICT
Parcel Total:				\$23.99				



State of Wisconsin / Department of Natural Resources

Tony Evers , Governor

Adam N Payne , Secretary

5/22/2023

Chapter 70.114 - Aids Payment Worksheet For Tax Year 2022(Payment Year 2023) - Payment Due
January 31, 2023

2241 of 7056

File Number Total: \$336.96

Municipality Total: \$2,627.66



State of Wisconsin / Department of Natural Resources

Tony Evers , Governor

Adam N Payne , Secretary

5/22/2023

Chapter 70.114 - Aids Payment Worksheet For Tax Year 2022(Payment Year 2023) - Payment Due January 31, 2023

2242 of 7056

DETAIL FOR TOWN OF NASHVILLE, FOREST COUNTY

Acres	Est. Adjust. Purch. Price	Level of Assessment	Adjusted Local Value	Net Gen. Tax Rate	Calc. Aid Pay Amount	Type	Code	Taxing Jurisdiction Description
FILE NO: P 1794 D			DATE OF PURCHASE: 06/25/2003			GRANTOR: WISCONSIN CENTRAL LTD.		
LEGAL DESCRIPTION: T34 R13-E S02 PT OF NWNE				PARCEL NO: 090579		CONTROL NO: 90579		
2.91	\$2,510.76	0.84146367	\$2,112.71					
				0	\$0.00	STAT	999999	STATE OF WISCONSIN
				0.00448310	\$9.47	CNTY	21	FOREST COUNTY
				0.00123170	\$2.60	MUNI	21022	TOWN OF NASHVILLE
				0.00704310	\$14.88	REG	211218	SCH D OF CRANDON
				0.000164	\$0.35	VTAE	001600	NICOLET VTAE DISTRICT
Parcel Total:					\$27.30			

LEGAL DESCRIPTION: T34 R13-E S02 PT OF SWNE				PARCEL NO: 090580		CONTROL NO: 90580		
1.6	\$1,380.49	0.84146367	\$1,161.63					
				0	\$0.00	STAT	999999	STATE OF WISCONSIN
				0.00448310	\$5.21	CNTY	21	FOREST COUNTY
				0.00123170	\$1.43	MUNI	21022	TOWN OF NASHVILLE
				0.00704310	\$8.18	REG	211218	SCH D OF CRANDON
				0.000164	\$0.19	VTAE	001600	NICOLET VTAE DISTRICT
Parcel Total:					\$15.01			



State of Wisconsin / Department of Natural Resources

Tony Evers , Governor

Adam N Payne , Secretary

5/22/2023

Chapter 70.114 - Aids Payment Worksheet For Tax Year 2022(Payment Year 2023) - Payment Due January 31, 2023

2243 of 7056

LEGAL DESCRIPTION: T34 R13-E S02 PT OF SENE	PARCEL NO: 090581	CONTROL NO: 90581
---	-------------------	-------------------

1.6	\$1,380.49	0.84146367	\$1,161.63	
-----	------------	------------	------------	--

0	\$0.00	STAT	999999	STATE OF WISCONSIN
0.00448310	\$5.21	CNTY	21	FOREST COUNTY
0.00123170	\$1.43	MUNI	21022	TOWN OF NASHVILLE
0.00704310	\$8.18	REG	211218	SCH D OF CRANDON
0.000164	\$0.19	VTAE	001600	NICOLET VTAE DISTRICT

Parcel Total:	\$15.01
---------------	---------

LEGAL DESCRIPTION: T34 R13-E S02 PT OF NESE	PARCEL NO: 090582	CONTROL NO: 90582
---	-------------------	-------------------

2.75	\$2,372.72	0.84146367	\$1,996.56	
------	------------	------------	------------	--

0	\$0.00	STAT	999999	STATE OF WISCONSIN
0.00448310	\$8.95	CNTY	21	FOREST COUNTY
0.00123170	\$2.46	MUNI	21022	TOWN OF NASHVILLE
0.00704310	\$14.06	REG	211218	SCH D OF CRANDON
0.000164	\$0.33	VTAE	001600	NICOLET VTAE DISTRICT

Parcel Total:	\$25.80
---------------	---------

LEGAL DESCRIPTION: T34 R13-E S02 PT OF SESE	PARCEL NO: 090583	CONTROL NO: 90583
---	-------------------	-------------------

3.03	\$2,614.30	0.84146367	\$2,199.84	
------	------------	------------	------------	--

0	\$0.00	STAT	999999	STATE OF WISCONSIN
0.00448310	\$9.86	CNTY	21	FOREST COUNTY
0.00123170	\$2.71	MUNI	21022	TOWN OF NASHVILLE
0.00704310	\$15.49	REG	211218	SCH D OF CRANDON
0.000164	\$0.36	VTAE	001600	NICOLET VTAE DISTRICT

Parcel Total:	\$28.42
---------------	---------



State of Wisconsin / Department of Natural Resources

Tony Evers , Governor

Adam N Payne , Secretary

5/22/2023

Chapter 70.114 - Aids Payment Worksheet For Tax Year 2022(Payment Year 2023) - Payment Due January 31, 2023

2244 of 7056

LEGAL DESCRIPTION: T34 R13-E S11 PT OF NENE	PARCEL NO: 090584	CONTROL NO: 90584
---	-------------------	-------------------

1.49	\$1,285.57	0.84146367	\$1,081.76	
------	------------	------------	------------	--

0	\$0.00	STAT	999999	STATE OF WISCONSIN
0.00448310	\$4.85	CNTY	21	FOREST COUNTY
0.00123170	\$1.33	MUNI	21022	TOWN OF NASHVILLE
0.00704310	\$7.62	REG	211218	SCH D OF CRANDON
0.000164	\$0.18	VTAE	001600	NICOLET VTAE DISTRICT

Parcel Total:	\$13.98
---------------	---------

LEGAL DESCRIPTION: T34 R13-E S11 PT OF NESE	PARCEL NO: 090585	CONTROL NO: 90585
---	-------------------	-------------------

0.8	\$690.24	0.84146367	\$580.82	
-----	----------	------------	----------	--

0	\$0.00	STAT	999999	STATE OF WISCONSIN
0.00448310	\$2.60	CNTY	21	FOREST COUNTY
0.00123170	\$0.72	MUNI	21022	TOWN OF NASHVILLE
0.00704310	\$4.09	REG	211218	SCH D OF CRANDON
0.000164	\$0.10	VTAE	001600	NICOLET VTAE DISTRICT

Parcel Total:	\$7.51
---------------	--------

LEGAL DESCRIPTION: T34 R13-E S11 PT OF SESE	PARCEL NO: 090586	CONTROL NO: 90586
---	-------------------	-------------------

2.98	\$2,571.16	0.84146367	\$2,163.54	
------	------------	------------	------------	--

0	\$0.00	STAT	999999	STATE OF WISCONSIN
0.00448310	\$9.70	CNTY	21	FOREST COUNTY
0.00123170	\$2.66	MUNI	21022	TOWN OF NASHVILLE
0.00704310	\$15.24	REG	211218	SCH D OF CRANDON
0.000164	\$0.35	VTAE	001600	NICOLET VTAE DISTRICT

Parcel Total:	\$27.95
---------------	---------



State of Wisconsin / Department of Natural Resources

Tony Evers , Governor

Adam N Payne , Secretary

5/22/2023

Chapter 70.114 - Aids Payment Worksheet For Tax Year 2022(Payment Year 2023) - Payment Due January 31, 2023

2245 of 7056

LEGAL DESCRIPTION: T34 R13-E S12 PT OF NWNW				PARCEL NO: 090587	CONTROL NO: 90587			
1.26	\$1,087.13	0.84146367	\$914.78					
				0	\$0.00	STAT	999999	STATE OF WISCONSIN
				0.00448310	\$4.10	CNTY	21	FOREST COUNTY
				0.00123170	\$1.13	MUNI	21022	TOWN OF NASHVILLE
				0.00704310	\$6.44	REG	211218	SCH D OF CRANDON
				0.000164	\$0.15	VTAE	001600	NICOLET VTAE DISTRICT
Parcel Total:					\$11.82			

LEGAL DESCRIPTION: T34 R13-E S12 PT OF SWNW				PARCEL NO: 090588	CONTROL NO: 90588			
2.75	\$2,372.72	0.84146367	\$1,996.56					
				0	\$0.00	STAT	999999	STATE OF WISCONSIN
				0.00448310	\$8.95	CNTY	21	FOREST COUNTY
				0.00123170	\$2.46	MUNI	21022	TOWN OF NASHVILLE
				0.00704310	\$14.06	REG	211218	SCH D OF CRANDON
				0.000164	\$0.33	VTAE	001600	NICOLET VTAE DISTRICT
Parcel Total:					\$25.80			

LEGAL DESCRIPTION: T34 R13-E S12 PT OF NWSW				PARCEL NO: 090589	CONTROL NO: 90589			
2.18	\$1,880.92	0.84146367	\$1,582.72					
				0	\$0.00	STAT	999999	STATE OF WISCONSIN
				0.00448310	\$7.10	CNTY	21	FOREST COUNTY
				0.00123170	\$1.95	MUNI	21022	TOWN OF NASHVILLE
				0.00704310	\$11.15	REG	211218	SCH D OF CRANDON
				0.000164	\$0.26	VTAE	001600	NICOLET VTAE DISTRICT
Parcel Total:					\$20.46			



State of Wisconsin / Department of Natural Resources

Tony Evers , Governor

Adam N Payne , Secretary

5/22/2023

Chapter 70.114 - Aids Payment Worksheet For Tax Year 2022(Payment Year 2023) - Payment Due January 31, 2023

2246 of 7056

LEGAL DESCRIPTION: T34 R13-E S13 PT OF SWNW				PARCEL NO: 090590		CONTROL NO: 90590		
3.78	\$3,261.40	0.84146367	\$2,744.35					
			0	\$0.00	STAT	999999	STATE OF WISCONSIN	
			0.00448310	\$12.30	CNTY	21	FOREST COUNTY	
			0.00123170	\$3.38	MUNI	21022	TOWN OF NASHVILLE	
			0.00704310	\$19.33	REG	211218	SCH D OF CRANDON	
			0.000164	\$0.45	VTAE	001600	NICOLET VTAE DISTRICT	
Parcel Total:				\$35.46				

LEGAL DESCRIPTION: T34 R13-E S13 PT OF NWSW				PARCEL NO: 090591		CONTROL NO: 90591		
4.54	\$3,917.14	0.84146367	\$3,296.13					
			0	\$0.00	STAT	999999	STATE OF WISCONSIN	
			0.00448310	\$14.78	CNTY	21	FOREST COUNTY	
			0.00123170	\$4.06	MUNI	21022	TOWN OF NASHVILLE	
			0.00704310	\$23.22	REG	211218	SCH D OF CRANDON	
			0.000164	\$0.54	VTAE	001600	NICOLET VTAE DISTRICT	
Parcel Total:				\$42.60				

LEGAL DESCRIPTION: T34 R13-E S13 PT OF SWSW				PARCEL NO: 090592		CONTROL NO: 90592		
1.54	\$1,328.73	0.84146367	\$1,118.07					
			0	\$0.00	STAT	999999	STATE OF WISCONSIN	
			0.00448310	\$5.01	CNTY	21	FOREST COUNTY	
			0.00123170	\$1.38	MUNI	21022	TOWN OF NASHVILLE	
			0.00704310	\$7.87	REG	211218	SCH D OF CRANDON	
			0.000164	\$0.18	VTAE	001600	NICOLET VTAE DISTRICT	
Parcel Total:				\$14.44				



State of Wisconsin / Department of Natural Resources

Tony Evers , Governor

Adam N Payne , Secretary

5/22/2023

Chapter 70.114 - Aids Payment Worksheet For Tax Year 2022(Payment Year 2023) - Payment Due January 31, 2023

2247 of 7056

LEGAL DESCRIPTION: T34 R13-E S14 PT OF NENE				PARCEL NO: 090593	CONTROL NO: 90593			
3.03	\$2,614.30	0.84146367	\$2,199.84					
				0	\$0.00	STAT	999999	STATE OF WISCONSIN
				0.00448310	\$9.86	CNTY	21	FOREST COUNTY
				0.00123170	\$2.71	MUNI	21022	TOWN OF NASHVILLE
				0.00704310	\$15.49	REG	211218	SCH D OF CRANDON
				0.000164	\$0.36	VTAE	001600	NICOLET VTAE DISTRICT
Parcel Total:					\$28.42			

LEGAL DESCRIPTION: T34 R13-E S14 PT OF SENE				PARCEL NO: 090594	CONTROL NO: 90594			
3.78	\$3,261.40	0.84146367	\$2,744.35					
				0	\$0.00	STAT	999999	STATE OF WISCONSIN
				0.00448310	\$12.30	CNTY	21	FOREST COUNTY
				0.00123170	\$3.38	MUNI	21022	TOWN OF NASHVILLE
				0.00704310	\$19.33	REG	211218	SCH D OF CRANDON
				0.000164	\$0.45	VTAE	001600	NICOLET VTAE DISTRICT
Parcel Total:					\$35.46			

LEGAL DESCRIPTION: T34 R13-E S14 PT OF SESE				PARCEL NO: 090595	CONTROL NO: 90595			
1.54	\$1,328.73	0.84146367	\$1,118.07					
				0	\$0.00	STAT	999999	STATE OF WISCONSIN
				0.00448310	\$5.01	CNTY	21	FOREST COUNTY
				0.00123170	\$1.38	MUNI	21022	TOWN OF NASHVILLE
				0.00704310	\$7.87	REG	211218	SCH D OF CRANDON
				0.000164	\$0.18	VTAE	001600	NICOLET VTAE DISTRICT
Parcel Total:					\$14.44			



State of Wisconsin / Department of Natural Resources

Tony Evers , Governor

Adam N Payne , Secretary

5/22/2023

Chapter 70.114 - Aids Payment Worksheet For Tax Year 2022(Payment Year 2023) - Payment Due January 31, 2023

2248 of 7056

LEGAL DESCRIPTION: T34 R13-E S24 PT OF NWNW	PARCEL NO: 090596	CONTROL NO: 90596
---	-------------------	-------------------

0.01	\$8.62	0.84146367	\$7.26	
------	--------	------------	--------	--

0	\$0.00	STAT	999999	STATE OF WISCONSIN
0.00448310	\$0.03	CNTY	21	FOREST COUNTY
0.00123170	\$0.01	MUNI	21022	TOWN OF NASHVILLE
0.00704310	\$0.05	REG	211218	SCH D OF CRANDON
0.000164	\$0.00	VTAE	001600	NICOLET VTAE DISTRICT

Parcel Total:	\$0.09
---------------	--------

LEGAL DESCRIPTION: T34 R13-E S23 PT OF NENE	PARCEL NO: 090597	CONTROL NO: 90597
---	-------------------	-------------------

3.09	\$2,666.06	0.84146367	\$2,243.39	
------	------------	------------	------------	--

0	\$0.00	STAT	999999	STATE OF WISCONSIN
0.00448310	\$10.06	CNTY	21	FOREST COUNTY
0.00123170	\$2.76	MUNI	21022	TOWN OF NASHVILLE
0.00704310	\$15.80	REG	211218	SCH D OF CRANDON
0.000164	\$0.37	VTAE	001600	NICOLET VTAE DISTRICT

Parcel Total:	\$28.99
---------------	---------

LEGAL DESCRIPTION: T34 R13-E S23 PT OF SENE	PARCEL NO: 090598	CONTROL NO: 90598
---	-------------------	-------------------

3.09	\$2,666.06	0.84146367	\$2,243.39	
------	------------	------------	------------	--

0	\$0.00	STAT	999999	STATE OF WISCONSIN
0.00448310	\$10.06	CNTY	21	FOREST COUNTY
0.00123170	\$2.76	MUNI	21022	TOWN OF NASHVILLE
0.00704310	\$15.80	REG	211218	SCH D OF CRANDON
0.000164	\$0.37	VTAE	001600	NICOLET VTAE DISTRICT

Parcel Total:	\$28.99
---------------	---------



State of Wisconsin / Department of Natural Resources

Tony Evers , Governor

Adam N Payne , Secretary

5/22/2023

Chapter 70.114 - Aids Payment Worksheet For Tax Year 2022(Payment Year 2023) - Payment Due January 31, 2023

2249 of 7056

LEGAL DESCRIPTION: T34 R13-E S23 PT OF NESE				PARCEL NO: 090599			CONTROL NO: 90599		
2.97	\$2,562.54	0.84146367	\$2,156.28						
				0	\$0.00	STAT	999999	STATE OF WISCONSIN	
				0.00448310	\$9.67	CNTY	21	FOREST COUNTY	
				0.00123170	\$2.66	MUNI	21022	TOWN OF NASHVILLE	
				0.00704310	\$15.19	REG	211218	SCH D OF CRANDON	
				0.000164	\$0.35	VTAE	001600	NICOLET VTAE DISTRICT	
Parcel Total:					\$27.87				

LEGAL DESCRIPTION: T34 R13-E S23 PT OF SESE				PARCEL NO: 090600			CONTROL NO: 90600		
3.03	\$2,614.30	0.84146367	\$2,199.84						
				0	\$0.00	STAT	999999	STATE OF WISCONSIN	
				0.00448310	\$9.86	CNTY	21	FOREST COUNTY	
				0.00123170	\$2.71	MUNI	21022	TOWN OF NASHVILLE	
				0.00704310	\$15.49	REG	211218	SCH D OF CRANDON	
				0.000164	\$0.36	VTAE	001600	NICOLET VTAE DISTRICT	
Parcel Total:					\$28.42				

LEGAL DESCRIPTION: T34 R13-E S26 PT OF NENE				PARCEL NO: 090601			CONTROL NO: 90601		
3.03	\$2,614.30	0.84146367	\$2,199.84						
				0	\$0.00	STAT	999999	STATE OF WISCONSIN	
				0.00448310	\$9.86	CNTY	21	FOREST COUNTY	
				0.00123170	\$2.71	MUNI	21022	TOWN OF NASHVILLE	
				0.00704310	\$15.49	REG	211218	SCH D OF CRANDON	
				0.000164	\$0.36	VTAE	001600	NICOLET VTAE DISTRICT	
Parcel Total:					\$28.42				



State of Wisconsin / Department of Natural Resources

Tony Evers , Governor

Adam N Payne , Secretary

5/22/2023

Chapter 70.114 - Aids Payment Worksheet For Tax Year 2022(Payment Year 2023) - Payment Due January 31, 2023

2250 of 7056

LEGAL DESCRIPTION: T34 R13-E S26 PT OF SENE				PARCEL NO: 090602				CONTROL NO: 90602	
1.59	\$1,371.86	0.84146367	\$1,154.37	0	\$0.00	STAT	999999	STATE OF WISCONSIN	
				0.00448310	\$5.18	CNTY	21	FOREST COUNTY	
				0.00123170	\$1.42	MUNI	21022	TOWN OF NASHVILLE	
				0.00704310	\$8.13	REG	211218	SCH D OF CRANDON	
				0.000164	\$0.19	VTAE	001600	NICOLET VTAE DISTRICT	
Parcel Total:				\$14.92					

LEGAL DESCRIPTION: T34 R13-E S25 PT OF SWNW				PARCEL NO: 090603				CONTROL NO: 90603	
1.32	\$1,138.91	0.84146367	\$958.35	0	\$0.00	STAT	999999	STATE OF WISCONSIN	
				0.00448310	\$4.30	CNTY	21	FOREST COUNTY	
				0.00123170	\$1.18	MUNI	21022	TOWN OF NASHVILLE	
				0.00704310	\$6.75	REG	211218	SCH D OF CRANDON	
				0.000164	\$0.16	VTAE	001600	NICOLET VTAE DISTRICT	
Parcel Total:				\$12.39					

LEGAL DESCRIPTION: T34 R13-E S25 PT OF NWSW				PARCEL NO: 090604				CONTROL NO: 90604	
3.14	\$2,709.21	0.84146367	\$2,279.71	0	\$0.00	STAT	999999	STATE OF WISCONSIN	
				0.00448310	\$10.22	CNTY	21	FOREST COUNTY	
				0.00123170	\$2.81	MUNI	21022	TOWN OF NASHVILLE	
				0.00704310	\$16.06	REG	211218	SCH D OF CRANDON	
				0.000164	\$0.37	VTAE	001600	NICOLET VTAE DISTRICT	
Parcel Total:				\$29.46					



State of Wisconsin / Department of Natural Resources

Tony Evers , Governor

Adam N Payne , Secretary

5/22/2023

Chapter 70.114 - Aids Payment Worksheet For Tax Year 2022(Payment Year 2023) - Payment Due January 31, 2023

2251 of 7056

LEGAL DESCRIPTION: T34 R13-E S25 PT OF SWSW				PARCEL NO: 090605			CONTROL NO: 90605		
3.14	\$2,709.21	0.84146367	\$2,279.71	0	\$0.00	STAT	999999	STATE OF WISCONSIN	
				0.00448310	\$10.22	CNTY	21	FOREST COUNTY	
				0.00123170	\$2.81	MUNI	21022	TOWN OF NASHVILLE	
				0.00704310	\$16.06	REG	211218	SCH D OF CRANDON	
				0.000164	\$0.37	VTAE	001600	NICOLET VTAE DISTRICT	
Parcel Total:				\$29.46					

LEGAL DESCRIPTION: T34 R13-E S36 PT OF NWNW				PARCEL NO: 090606			CONTROL NO: 90606		
3.03	\$2,614.30	0.84146367	\$2,199.84	0	\$0.00	STAT	999999	STATE OF WISCONSIN	
				0.00448310	\$9.86	CNTY	21	FOREST COUNTY	
				0.00123170	\$2.71	MUNI	21022	TOWN OF NASHVILLE	
				0.00704310	\$15.49	REG	211218	SCH D OF CRANDON	
				0.000164	\$0.36	VTAE	001600	NICOLET VTAE DISTRICT	
Parcel Total:				\$28.42					

LEGAL DESCRIPTION: T34 R13-E S36 PT OF SWNW				PARCEL NO: 090607			CONTROL NO: 90607		
3.09	\$2,666.06	0.84146367	\$2,243.39	0	\$0.00	STAT	999999	STATE OF WISCONSIN	
				0.00448310	\$10.06	CNTY	21	FOREST COUNTY	
				0.00123170	\$2.76	MUNI	21022	TOWN OF NASHVILLE	
				0.00704310	\$15.80	REG	211218	SCH D OF CRANDON	
				0.000164	\$0.37	VTAE	001600	NICOLET VTAE DISTRICT	
Parcel Total:				\$28.99					



State of Wisconsin / Department of Natural Resources

Tony Evers , Governor

Adam N Payne , Secretary

5/22/2023

Chapter 70.114 - Aids Payment Worksheet For Tax Year 2022(Payment Year 2023) - Payment Due January 31, 2023

2252 of 7056

LEGAL DESCRIPTION: T34 R13-E S36 PT OF NWSW				PARCEL NO: 090608		CONTROL NO: 90608		
3.09	\$2,666.06	0.84146367	\$2,243.39	0	\$0.00	STAT	999999	STATE OF WISCONSIN
				0.00448310	\$10.06	CNTY	21	FOREST COUNTY
				0.00123170	\$2.76	MUNI	21022	TOWN OF NASHVILLE
				0.00704310	\$15.80	REG	211218	SCH D OF CRANDON
				0.000164	\$0.37	VTAE	001600	NICOLET VTAE DISTRICT
Parcel Total:					\$28.99			

LEGAL DESCRIPTION: T34 R13-E S36 PT OF SWSW				PARCEL NO: 090609		CONTROL NO: 90609		
3.3	\$2,847.25	0.84146367	\$2,395.86	0	\$0.00	STAT	999999	STATE OF WISCONSIN
				0.00448310	\$10.74	CNTY	21	FOREST COUNTY
				0.00123170	\$2.95	MUNI	21022	TOWN OF NASHVILLE
				0.00704310	\$16.87	REG	211218	SCH D OF CRANDON
				0.000164	\$0.39	VTAE	001600	NICOLET VTAE DISTRICT
Parcel Total:					\$30.95			

LEGAL DESCRIPTION: T34 R13-E S14 PT OF NESE				PARCEL NO: 090610		CONTROL NO: 90610		
3.03	\$2,614.30	0.84146367	\$2,199.84	0	\$0.00	STAT	999999	STATE OF WISCONSIN
				0.00448310	\$9.86	CNTY	21	FOREST COUNTY
				0.00123170	\$2.71	MUNI	21022	TOWN OF NASHVILLE
				0.00704310	\$15.49	REG	211218	SCH D OF CRANDON
				0.000164	\$0.36	VTAE	001600	NICOLET VTAE DISTRICT
Parcel Total:					\$28.42			



State of Wisconsin / Department of Natural Resources

Tony Evers , Governor

Adam N Payne , Secretary

5/22/2023

Chapter 70.114 - Aids Payment Worksheet For Tax Year 2022(Payment Year 2023) - Payment Due
January 31, 2023

2253 of 7056

File Number Total: \$764.66

Municipality Total: \$764.66



State of Wisconsin / Department of Natural Resources

Tony Evers , Governor

Adam N Payne , Secretary

5/22/2023

Chapter 70.114 - Aids Payment Worksheet For Tax Year 2022(Payment Year 2023) - Payment Due January 31, 2023

2254 of 7056

DETAIL FOR TOWN OF POPPLE RIVER, FOREST COUNTY

Acres	Est. Adjust. Purch. Price	Level of Assessment	Adjusted Local Value	Net Gen. Tax Rate	Calc. Aid Pay Amount	Taxing Jurisdiction	Type	Code	Description
FILE NO: P 1763 B			DATE OF PURCHASE: 09/25/2001			GRANTOR: WISCONSIN DEPT. OF TRANSPORT			
LEGAL DESCRIPTION: T38 R14-E S13 PT OF SWSW				PARCEL NO: 087166		CONTROL NO: 87166			
2.75	\$1,590.34	0.84914592	\$1,350.43						
				0	\$0.00	STAT	999999		STATE OF WISCONSIN
				0.00426360	\$5.76	CNTY	21		FOREST COUNTY
				0	\$0.00	MUNI	21024		TOWN OF POPPLE RIVER
				0.00867040	\$11.71	REG	212940		SCH D OF LAONA
				0.000156	\$0.21	VTAE	001600		NICOLET VTAE DISTRICT
Parcel Total:					\$17.68				

LEGAL DESCRIPTION: T38 R14-E S13 PT OF NWSW				PARCEL NO: 087167		CONTROL NO: 87167			
3.03	\$1,752.26	0.84914592	\$1,487.93						
				0	\$0.00	STAT	999999		STATE OF WISCONSIN
				0.00426360	\$6.34	CNTY	21		FOREST COUNTY
				0	\$0.00	MUNI	21024		TOWN OF POPPLE RIVER
				0.00867040	\$12.90	REG	212940		SCH D OF LAONA
				0.000156	\$0.23	VTAE	001600		NICOLET VTAE DISTRICT
Parcel Total:					\$19.47				



State of Wisconsin / Department of Natural Resources

Tony Evers , Governor

Adam N Payne , Secretary

5/22/2023

Chapter 70.114 - Aids Payment Worksheet For Tax Year 2022(Payment Year 2023) - Payment Due January 31, 2023

2255 of 7056

LEGAL DESCRIPTION: T38 R14-E S13 PT OF SWNW				PARCEL NO: 087168				CONTROL NO: 87168	
3.03	\$1,752.26	0.84914592	\$1,487.93						
				0	\$0.00	STAT	999999	STATE OF WISCONSIN	
				0.00426360	\$6.34	CNTY	21	FOREST COUNTY	
				0	\$0.00	MUNI	21024	TOWN OF POPPLE RIVER	
				0.00867040	\$12.90	REG	212940	SCH D OF LAONA	
				0.000156	\$0.23	VTAE	001600	NICOLET VTAE DISTRICT	
Parcel Total:				\$19.47					

LEGAL DESCRIPTION: T38 R14-E S13 PT OF NWNW				PARCEL NO: 087169				CONTROL NO: 87169	
3.03	\$1,752.26	0.84914592	\$1,487.93						
				0	\$0.00	STAT	999999	STATE OF WISCONSIN	
				0.00426360	\$6.34	CNTY	21	FOREST COUNTY	
				0	\$0.00	MUNI	21024	TOWN OF POPPLE RIVER	
				0.00867040	\$12.90	REG	212940	SCH D OF LAONA	
				0.000156	\$0.23	VTAE	001600	NICOLET VTAE DISTRICT	
Parcel Total:				\$19.47					

LEGAL DESCRIPTION: T38 R14-E S13 PT OF NENW				PARCEL NO: 087170				CONTROL NO: 87170	
0.5	\$289.15	0.84914592	\$245.53						
				0	\$0.00	STAT	999999	STATE OF WISCONSIN	
				0.00426360	\$1.05	CNTY	21	FOREST COUNTY	
				0	\$0.00	MUNI	21024	TOWN OF POPPLE RIVER	
				0.00867040	\$2.13	REG	212940	SCH D OF LAONA	
				0.000156	\$0.04	VTAE	001600	NICOLET VTAE DISTRICT	
Parcel Total:				\$3.22					



State of Wisconsin / Department of Natural Resources

Tony Evers , Governor

Adam N Payne , Secretary

5/22/2023

Chapter 70.114 - Aids Payment Worksheet For Tax Year 2022(Payment Year 2023) - Payment Due January 31, 2023

2256 of 7056

LEGAL DESCRIPTION: T38 R14-E S12 PT OF SESW	PARCEL NO: 087171	CONTROL NO: 87171
---	-------------------	-------------------

3.5 \$2,024.06 0.84914592 \$1,718.72

0	\$0.00	STAT	999999	STATE OF WISCONSIN
0.00426360	\$7.33	CNTY	21	FOREST COUNTY
0	\$0.00	MUNI	21024	TOWN OF POPPLE RIVER
0.00867040	\$14.90	REG	212940	SCH D OF LAONA
0.000156	\$0.27	VTAE	001600	NICOLET VTAE DISTRICT

Parcel Total: \$22.50

LEGAL DESCRIPTION: T38 R14-E S12 PT OF NESW	PARCEL NO: 087172	CONTROL NO: 87172
---	-------------------	-------------------

2.5 \$1,445.76 0.84914592 \$1,227.66

0	\$0.00	STAT	999999	STATE OF WISCONSIN
0.00426360	\$5.23	CNTY	21	FOREST COUNTY
0	\$0.00	MUNI	21024	TOWN OF POPPLE RIVER
0.00867040	\$10.64	REG	212940	SCH D OF LAONA
0.000156	\$0.19	VTAE	001600	NICOLET VTAE DISTRICT

Parcel Total: \$16.06

LEGAL DESCRIPTION: T38 R14-E S12 PT OF SWSE	PARCEL NO: 087173	CONTROL NO: 87173
---	-------------------	-------------------

0.15 \$86.74 0.84914592 \$73.66

0	\$0.00	STAT	999999	STATE OF WISCONSIN
0.00426360	\$0.31	CNTY	21	FOREST COUNTY
0	\$0.00	MUNI	21024	TOWN OF POPPLE RIVER
0.00867040	\$0.64	REG	212940	SCH D OF LAONA
0.000156	\$0.01	VTAE	001600	NICOLET VTAE DISTRICT

Parcel Total: \$0.96



State of Wisconsin / Department of Natural Resources

Tony Evers , Governor

Adam N Payne , Secretary

5/22/2023

Chapter 70.114 - Aids Payment Worksheet For Tax Year 2022(Payment Year 2023) - Payment Due January 31, 2023

2257 of 7056

LEGAL DESCRIPTION: T38 R14-E S12 PT OF NWSE				PARCEL NO: 087174				CONTROL NO: 87174	
0.53	\$306.50	0.84914592	\$260.26						
				0	\$0.00	STAT	999999	STATE OF WISCONSIN	
				0.00426360	\$1.11	CNTY	21	FOREST COUNTY	
				0	\$0.00	MUNI	21024	TOWN OF POPPLE RIVER	
				0.00867040	\$2.26	REG	212940	SCH D OF LAONA	
				0.000156	\$0.04	VTAE	001600	NICOLET VTAE DISTRICT	
Parcel Total:					\$3.41				

LEGAL DESCRIPTION: T38 R14-E S12 PT OF SWNE				PARCEL NO: 087175				CONTROL NO: 87175	
3.03	\$1,752.26	0.84914592	\$1,487.93						
				0	\$0.00	STAT	999999	STATE OF WISCONSIN	
				0.00426360	\$6.34	CNTY	21	FOREST COUNTY	
				0	\$0.00	MUNI	21024	TOWN OF POPPLE RIVER	
				0.00867040	\$12.90	REG	212940	SCH D OF LAONA	
				0.000156	\$0.23	VTAE	001600	NICOLET VTAE DISTRICT	
Parcel Total:					\$19.47				

LEGAL DESCRIPTION: T38 R14-E S12 PT OF NWNE				PARCEL NO: 087176				CONTROL NO: 87176	
3.03	\$1,752.26	0.84914592	\$1,487.93						
				0	\$0.00	STAT	999999	STATE OF WISCONSIN	
				0.00426360	\$6.34	CNTY	21	FOREST COUNTY	
				0	\$0.00	MUNI	21024	TOWN OF POPPLE RIVER	
				0.00867040	\$12.90	REG	212940	SCH D OF LAONA	
				0.000156	\$0.23	VTAE	001600	NICOLET VTAE DISTRICT	
Parcel Total:					\$19.47				



State of Wisconsin / Department of Natural Resources

Tony Evers , Governor

Adam N Payne , Secretary

5/22/2023

Chapter 70.114 - Aids Payment Worksheet For Tax Year 2022(Payment Year 2023) - Payment Due January 31, 2023

2258 of 7056

LEGAL DESCRIPTION: T38 R14-E S01 PT OF SWSE				PARCEL NO: 087177				CONTROL NO: 87177	
3.03	\$1,752.26	0.84914592	\$1,487.93						
				0	\$0.00	STAT	999999	STATE OF WISCONSIN	
				0.00426360	\$6.34	CNTY	21	FOREST COUNTY	
				0	\$0.00	MUNI	21024	TOWN OF POPPLE RIVER	
				0.00867040	\$12.90	REG	212940	SCH D OF LAONA	
				0.000156	\$0.23	VTAE	001600	NICOLET VTAE DISTRICT	
Parcel Total:					\$19.47				

LEGAL DESCRIPTION: T38 R14-E S01 PT OF NWSE				PARCEL NO: 087178				CONTROL NO: 87178	
3.03	\$1,752.26	0.84914592	\$1,487.93						
				0	\$0.00	STAT	999999	STATE OF WISCONSIN	
				0.00426360	\$6.34	CNTY	21	FOREST COUNTY	
				0	\$0.00	MUNI	21024	TOWN OF POPPLE RIVER	
				0.00867040	\$12.90	REG	212940	SCH D OF LAONA	
				0.000156	\$0.23	VTAE	001600	NICOLET VTAE DISTRICT	
Parcel Total:					\$19.47				

LEGAL DESCRIPTION: T38 R14-E S01 PT OF SENW				PARCEL NO: 087179				CONTROL NO: 87179	
1.88	\$1,087.21	0.84914592	\$923.20						
				0	\$0.00	STAT	999999	STATE OF WISCONSIN	
				0.00426360	\$3.94	CNTY	21	FOREST COUNTY	
				0	\$0.00	MUNI	21024	TOWN OF POPPLE RIVER	
				0.00867040	\$8.00	REG	212940	SCH D OF LAONA	
				0.000156	\$0.14	VTAE	001600	NICOLET VTAE DISTRICT	
Parcel Total:					\$12.08				



State of Wisconsin / Department of Natural Resources

Tony Evers , Governor

Adam N Payne , Secretary

5/22/2023

Chapter 70.114 - Aids Payment Worksheet For Tax Year 2022(Payment Year 2023) - Payment Due January 31, 2023

2259 of 7056

LEGAL DESCRIPTION: T38 R14-E S01 PT OF NENW				PARCEL NO: 087180				CONTROL NO: 87180			
2.15	\$1,243.35	0.84914592	\$1,055.79								
				0	\$0.00	STAT	999999	STATE OF WISCONSIN			
				0.00426360	\$4.50	CNTY	21	FOREST COUNTY			
				0	\$0.00	MUNI	21024	TOWN OF POPPLE RIVER			
				0.00867040	\$9.15	REG	212940	SCH D OF LAONA			
				0.000156	\$0.16	VTAE	001600	NICOLET VTAE DISTRICT			
Parcel Total:					\$13.81						

LEGAL DESCRIPTION: T38 R14-E S01 PT OF SWNE				PARCEL NO: 087181				CONTROL NO: 87181			
1.15	\$665.05	0.84914592	\$564.72								
				0	\$0.00	STAT	999999	STATE OF WISCONSIN			
				0.00426360	\$2.41	CNTY	21	FOREST COUNTY			
				0	\$0.00	MUNI	21024	TOWN OF POPPLE RIVER			
				0.00867040	\$4.90	REG	212940	SCH D OF LAONA			
				0.000156	\$0.09	VTAE	001600	NICOLET VTAE DISTRICT			
Parcel Total:					\$7.40						

LEGAL DESCRIPTION: T38 R14-E S01 PT OF NWNE				PARCEL NO: 087182				CONTROL NO: 87182			
1.15	\$665.05	0.84914592	\$564.72								
				0	\$0.00	STAT	999999	STATE OF WISCONSIN			
				0.00426360	\$2.41	CNTY	21	FOREST COUNTY			
				0	\$0.00	MUNI	21024	TOWN OF POPPLE RIVER			
				0.00867040	\$4.90	REG	212940	SCH D OF LAONA			
				0.000156	\$0.09	VTAE	001600	NICOLET VTAE DISTRICT			
Parcel Total:					\$7.40						



State of Wisconsin / Department of Natural Resources

Tony Evers , Governor

Adam N Payne , Secretary

5/22/2023

Chapter 70.114 - Aids Payment Worksheet For Tax Year 2022(Payment Year 2023) - Payment Due January 31, 2023

2260 of 7056

LEGAL DESCRIPTION: T39 R14-E S36 PT OF SWSE				PARCEL NO: 087183				CONTROL NO: 87183	
3.03	\$1,752.26	0.84914592	\$1,487.93						
				0	\$0.00	STAT	999999	STATE OF WISCONSIN	
				0.00426360	\$6.34	CNTY	21	FOREST COUNTY	
				0	\$0.00	MUNI	21024	TOWN OF POPPLE RIVER	
				0.00867040	\$12.90	REG	212940	SCH D OF LAONA	
				0.000156	\$0.23	VTAE	001600	NICOLET VTAE DISTRICT	
Parcel Total:					\$19.47				

LEGAL DESCRIPTION: T39 R14-E S36 PT OF NWSE				PARCEL NO: 087184				CONTROL NO: 87184	
2.5	\$1,445.76	0.84914592	\$1,227.66						
				0	\$0.00	STAT	999999	STATE OF WISCONSIN	
				0.00426360	\$5.23	CNTY	21	FOREST COUNTY	
				0	\$0.00	MUNI	21024	TOWN OF POPPLE RIVER	
				0.00867040	\$10.64	REG	212940	SCH D OF LAONA	
				0.000156	\$0.19	VTAE	001600	NICOLET VTAE DISTRICT	
Parcel Total:					\$16.06				

LEGAL DESCRIPTION: T39 R14-E S36 PT OF NESE				PARCEL NO: 087185				CONTROL NO: 87185	
0.53	\$306.50	0.84914592	\$260.26						
				0	\$0.00	STAT	999999	STATE OF WISCONSIN	
				0.00426360	\$1.11	CNTY	21	FOREST COUNTY	
				0	\$0.00	MUNI	21024	TOWN OF POPPLE RIVER	
				0.00867040	\$2.26	REG	212940	SCH D OF LAONA	
				0.000156	\$0.04	VTAE	001600	NICOLET VTAE DISTRICT	
Parcel Total:					\$3.41				



State of Wisconsin / Department of Natural Resources

Tony Evers , Governor

Adam N Payne , Secretary

5/22/2023

Chapter 70.114 - Aids Payment Worksheet For Tax Year 2022(Payment Year 2023) - Payment Due January 31, 2023

2261 of 7056

LEGAL DESCRIPTION: T39 R14-E S36 PT OF SENE				PARCEL NO: 087186				CONTROL NO: 87186	
1.5	\$867.45	0.84914592	\$736.59						
				0	\$0.00	STAT	999999	STATE OF WISCONSIN	
				0.00426360	\$3.14	CNTY	21	FOREST COUNTY	
				0	\$0.00	MUNI	21024	TOWN OF POPPLE RIVER	
				0.00867040	\$6.39	REG	212940	SCH D OF LAONA	
				0.000156	\$0.11	VTAE	001600	NICOLET VTAE DISTRICT	
Parcel Total:					\$9.64				

LEGAL DESCRIPTION: T39 R14-E S36 PT OF SWNE				PARCEL NO: 087187				CONTROL NO: 87187	
1.5	\$867.45	0.84914592	\$736.59						
				0	\$0.00	STAT	999999	STATE OF WISCONSIN	
				0.00426360	\$3.14	CNTY	21	FOREST COUNTY	
				0	\$0.00	MUNI	21024	TOWN OF POPPLE RIVER	
				0.00867040	\$6.39	REG	212940	SCH D OF LAONA	
				0.000156	\$0.11	VTAE	001600	NICOLET VTAE DISTRICT	
Parcel Total:					\$9.64				

LEGAL DESCRIPTION: T39 R14-E S36 PT OF NENE				PARCEL NO: 087188				CONTROL NO: 87188	
3.03	\$1,752.26	0.84914592	\$1,487.93						
				0	\$0.00	STAT	999999	STATE OF WISCONSIN	
				0.00426360	\$6.34	CNTY	21	FOREST COUNTY	
				0	\$0.00	MUNI	21024	TOWN OF POPPLE RIVER	
				0.00867040	\$12.90	REG	212940	SCH D OF LAONA	
				0.000156	\$0.23	VTAE	001600	NICOLET VTAE DISTRICT	
Parcel Total:					\$19.47				



State of Wisconsin / Department of Natural Resources

Tony Evers , Governor

Adam N Payne , Secretary

5/22/2023

Chapter 70.114 - Aids Payment Worksheet For Tax Year 2022(Payment Year 2023) - Payment Due January 31, 2023

2262 of 7056

LEGAL DESCRIPTION: T39 R14-E S25 PT OF SESE	PARCEL NO: 087189	CONTROL NO: 87189
---	-------------------	-------------------

3	\$1,734.91	0.84914592	\$1,473.19
---	------------	------------	------------

0	\$0.00	STAT	999999	STATE OF WISCONSIN
0.00426360	\$6.28	CNTY	21	FOREST COUNTY
0	\$0.00	MUNI	21024	TOWN OF POPPLE RIVER
0.00867040	\$12.77	REG	212940	SCH D OF LAONA
0.000156	\$0.23	VTAE	001600	NICOLET VTAE DISTRICT

Parcel Total:	\$19.28
---------------	---------

LEGAL DESCRIPTION: T38 R14-E S14 PT OF SESE	PARCEL NO: 094924	CONTROL NO: 94924
---	-------------------	-------------------

2.9	\$1,293.60	0.84914592	\$1,098.46
-----	------------	------------	------------

0	\$0.00	STAT	999999	STATE OF WISCONSIN
0.00426360	\$4.68	CNTY	21	FOREST COUNTY
0	\$0.00	MUNI	21024	TOWN OF POPPLE RIVER
0.00867040	\$9.52	REG	212940	SCH D OF LAONA
0.000156	\$0.17	VTAE	001600	NICOLET VTAE DISTRICT

Parcel Total:	\$14.37
---------------	---------

LEGAL DESCRIPTION: T38 R14-E S13 PT OF SENW	PARCEL NO: 094925	CONTROL NO: 94925
---	-------------------	-------------------

0.01	\$4.46	0.84914592	\$3.79
------	--------	------------	--------

0	\$0.00	STAT	999999	STATE OF WISCONSIN
0.00426360	\$0.02	CNTY	21	FOREST COUNTY
0	\$0.00	MUNI	21024	TOWN OF POPPLE RIVER
0.00867040	\$0.03	REG	212940	SCH D OF LAONA
0.000156	\$0.00	VTAE	001600	NICOLET VTAE DISTRICT

Parcel Total:	\$0.05
---------------	--------



State of Wisconsin / Department of Natural Resources

Tony Evers , Governor

Adam N Payne , Secretary

5/22/2023

Chapter 70.114 - Aids Payment Worksheet For Tax Year 2022(Payment Year 2023) - Payment Due
January 31, 2023

2263 of 7056

File Number Total: \$352.20

Municipality Total: \$352.20



State of Wisconsin / Department of Natural Resources

Tony Evers , Governor

Adam N Payne , Secretary

5/22/2023

Chapter 70.114 - Aids Payment Worksheet For Tax Year 2022(Payment Year 2023) - Payment Due January 31, 2023

2264 of 7056

DETAIL FOR TOWN OF ROSS, FOREST COUNTY

Acres	Est. Adjust. Purch. Price	Level of Assessment	Adjusted Local Value	Net Gen. Tax Rate	Calc. Aid Pay Amount	Taxing Jurisdiction Type	Code	Description
FILE NO: P 1763 B			DATE OF PURCHASE: 09/25/2001			GRANTOR: WISCONSIN DEPT. OF TRANSPORT		
LEGAL DESCRIPTION: T37 R14-E S13 PT OF SESE				PARCEL NO: 087135		CONTROL NO: 87135		
3.03	\$2,162.51	0.84640353	\$1,830.36					
				0	\$0.00	STAT	999999	STATE OF WISCONSIN
				0.00432210	\$7.91	CNTY	21	FOREST COUNTY
				0.00148010	\$2.71	MUNI	21026	TOWN OF ROSS
				0.00878920	\$16.09	REG	212940	SCH D OF LAONA
				0.000158	\$0.29	VTAE	001600	NICOLET VTAE DISTRICT
Parcel Total:					\$27.00			

LEGAL DESCRIPTION: T37 R14-E S13 PT OF NESE				PARCEL NO: 087136		CONTROL NO: 87136		
3.03	\$2,162.51	0.84640353	\$1,830.36					
				0	\$0.00	STAT	999999	STATE OF WISCONSIN
				0.00432210	\$7.91	CNTY	21	FOREST COUNTY
				0.00148010	\$2.71	MUNI	21026	TOWN OF ROSS
				0.00878920	\$16.09	REG	212940	SCH D OF LAONA
				0.000158	\$0.29	VTAE	001600	NICOLET VTAE DISTRICT
Parcel Total:					\$27.00			



State of Wisconsin / Department of Natural Resources

Tony Evers , Governor

Adam N Payne , Secretary

5/22/2023

Chapter 70.114 - Aids Payment Worksheet For Tax Year 2022(Payment Year 2023) - Payment Due January 31, 2023

2265 of 7056

LEGAL DESCRIPTION: T37 R14-E S13 PT OF SENE				PARCEL NO: 087137	CONTROL NO: 87137			
3.65	\$2,605.01	0.84640353	\$2,204.89					
				0	\$0.00	STAT	999999	STATE OF WISCONSIN
				0.00432210	\$9.53	CNTY	21	FOREST COUNTY
				0.00148010	\$3.26	MUNI	21026	TOWN OF ROSS
				0.00878920	\$19.38	REG	212940	SCH D OF LAONA
				0.000158	\$0.35	VTAE	001600	NICOLET VTAE DISTRICT
Parcel Total:					\$32.52			

LEGAL DESCRIPTION: T37 R14-E S13 PT OF SWNE				PARCEL NO: 087138	CONTROL NO: 87138			
0.65	\$463.91	0.84640353	\$392.65					
				0	\$0.00	STAT	999999	STATE OF WISCONSIN
				0.00432210	\$1.70	CNTY	21	FOREST COUNTY
				0.00148010	\$0.58	MUNI	21026	TOWN OF ROSS
				0.00878920	\$3.45	REG	212940	SCH D OF LAONA
				0.000158	\$0.06	VTAE	001600	NICOLET VTAE DISTRICT
Parcel Total:					\$5.79			

LEGAL DESCRIPTION: T37 R14-E S13 PT OF NWNE				PARCEL NO: 087139	CONTROL NO: 87139			
3.65	\$2,605.01	0.84640353	\$2,204.89					
				0	\$0.00	STAT	999999	STATE OF WISCONSIN
				0.00432210	\$9.53	CNTY	21	FOREST COUNTY
				0.00148010	\$3.26	MUNI	21026	TOWN OF ROSS
				0.00878920	\$19.38	REG	212940	SCH D OF LAONA
				0.000158	\$0.35	VTAE	001600	NICOLET VTAE DISTRICT
Parcel Total:					\$32.52			



State of Wisconsin / Department of Natural Resources

Tony Evers , Governor

Adam N Payne , Secretary

5/22/2023

Chapter 70.114 - Aids Payment Worksheet For Tax Year 2022(Payment Year 2023) - Payment Due January 31, 2023

2266 of 7056

LEGAL DESCRIPTION: T37 R14-E S12 PT OF SWSE				PARCEL NO: 087140				CONTROL NO: 87140	
3.03	\$2,162.51	0.84640353	\$1,830.36						
				0	\$0.00	STAT	999999	STATE OF WISCONSIN	
				0.00432210	\$7.91	CNTY	21	FOREST COUNTY	
				0.00148010	\$2.71	MUNI	21026	TOWN OF ROSS	
				0.00878920	\$16.09	REG	212940	SCH D OF LAONA	
				0.000158	\$0.29	VTAE	001600	NICOLET VTAE DISTRICT	
Parcel Total:					\$27.00				

LEGAL DESCRIPTION: T37 R14-E S12 PT OF NWSE				PARCEL NO: 087141				CONTROL NO: 87141	
3.03	\$2,162.51	0.84640353	\$1,830.36						
				0	\$0.00	STAT	999999	STATE OF WISCONSIN	
				0.00432210	\$7.91	CNTY	21	FOREST COUNTY	
				0.00148010	\$2.71	MUNI	21026	TOWN OF ROSS	
				0.00878920	\$16.09	REG	212940	SCH D OF LAONA	
				0.000158	\$0.29	VTAE	001600	NICOLET VTAE DISTRICT	
Parcel Total:					\$27.00				

LEGAL DESCRIPTION: T37 R14-E S12 PT OF SWNE				PARCEL NO: 087142				CONTROL NO: 87142	
3.65	\$2,605.01	0.84640353	\$2,204.89						
				0	\$0.00	STAT	999999	STATE OF WISCONSIN	
				0.00432210	\$9.53	CNTY	21	FOREST COUNTY	
				0.00148010	\$3.26	MUNI	21026	TOWN OF ROSS	
				0.00878920	\$19.38	REG	212940	SCH D OF LAONA	
				0.000158	\$0.35	VTAE	001600	NICOLET VTAE DISTRICT	
Parcel Total:					\$32.52				



State of Wisconsin / Department of Natural Resources

Tony Evers , Governor

Adam N Payne , Secretary

5/22/2023

Chapter 70.114 - Aids Payment Worksheet For Tax Year 2022(Payment Year 2023) - Payment Due January 31, 2023

2267 of 7056

LEGAL DESCRIPTION: T37 R14-E S12 PT OF NWNE				PARCEL NO: 087143			CONTROL NO: 87143		
0.2	\$142.74	0.84640353	\$120.81						
				0	\$0.00	STAT	999999	STATE OF WISCONSIN	
				0.00432210	\$0.52	CNTY	21	FOREST COUNTY	
				0.00148010	\$0.18	MUNI	21026	TOWN OF ROSS	
				0.00878920	\$1.06	REG	212940	SCH D OF LAONA	
				0.000158	\$0.02	VTAE	001600	NICOLET VTAE DISTRICT	
Parcel Total:					\$1.78				

LEGAL DESCRIPTION: T37 R14-E S12 PT OF SENW				PARCEL NO: 087144			CONTROL NO: 87144		
0.2	\$142.74	0.84640353	\$120.81						
				0	\$0.00	STAT	999999	STATE OF WISCONSIN	
				0.00432210	\$0.52	CNTY	21	FOREST COUNTY	
				0.00148010	\$0.18	MUNI	21026	TOWN OF ROSS	
				0.00878920	\$1.06	REG	212940	SCH D OF LAONA	
				0.000158	\$0.02	VTAE	001600	NICOLET VTAE DISTRICT	
Parcel Total:					\$1.78				

LEGAL DESCRIPTION: T37 R14-E S12 PT OF NENW				PARCEL NO: 087145			CONTROL NO: 87145		
3.65	\$2,605.01	0.84640353	\$2,204.89						
				0	\$0.00	STAT	999999	STATE OF WISCONSIN	
				0.00432210	\$9.53	CNTY	21	FOREST COUNTY	
				0.00148010	\$3.26	MUNI	21026	TOWN OF ROSS	
				0.00878920	\$19.38	REG	212940	SCH D OF LAONA	
				0.000158	\$0.35	VTAE	001600	NICOLET VTAE DISTRICT	
Parcel Total:					\$32.52				



State of Wisconsin / Department of Natural Resources

Tony Evers , Governor

Adam N Payne , Secretary

5/22/2023

Chapter 70.114 - Aids Payment Worksheet For Tax Year 2022(Payment Year 2023) - Payment Due January 31, 2023

2268 of 7056

LEGAL DESCRIPTION: T37 R14-E S01 PT OF SESW				PARCEL NO: 087146				CONTROL NO: 87146	
3.65	\$2,605.01	0.84640353	\$2,204.89						
				0	\$0.00	STAT	999999	STATE OF WISCONSIN	
				0.00432210	\$9.53	CNTY	21	FOREST COUNTY	
				0.00148010	\$3.26	MUNI	21026	TOWN OF ROSS	
				0.00878920	\$19.38	REG	212940	SCH D OF LAONA	
				0.000158	\$0.35	VTAE	001600	NICOLET VTAE DISTRICT	
Parcel Total:					\$32.52				

LEGAL DESCRIPTION: T37 R14-E S01 PT OF NESW				PARCEL NO: 087147				CONTROL NO: 87147	
1	\$713.70	0.84640353	\$604.08						
				0	\$0.00	STAT	999999	STATE OF WISCONSIN	
				0.00432210	\$2.61	CNTY	21	FOREST COUNTY	
				0.00148010	\$0.89	MUNI	21026	TOWN OF ROSS	
				0.00878920	\$5.31	REG	212940	SCH D OF LAONA	
				0.000158	\$0.10	VTAE	001600	NICOLET VTAE DISTRICT	
Parcel Total:					\$8.91				

LEGAL DESCRIPTION: T37 R14-E S01 PT OF NWSW				PARCEL NO: 087148				CONTROL NO: 87148	
3.15	\$2,248.15	0.84640353	\$1,902.84						
				0	\$0.00	STAT	999999	STATE OF WISCONSIN	
				0.00432210	\$8.22	CNTY	21	FOREST COUNTY	
				0.00148010	\$2.82	MUNI	21026	TOWN OF ROSS	
				0.00878920	\$16.72	REG	212940	SCH D OF LAONA	
				0.000158	\$0.30	VTAE	001600	NICOLET VTAE DISTRICT	
Parcel Total:					\$28.06				



State of Wisconsin / Department of Natural Resources

Tony Evers , Governor

Adam N Payne , Secretary

5/22/2023

Chapter 70.114 - Aids Payment Worksheet For Tax Year 2022(Payment Year 2023) - Payment Due January 31, 2023

2269 of 7056

LEGAL DESCRIPTION: T37 R14-E S01 PT OF SWNW				PARCEL NO: 087149	CONTROL NO: 87149			
3.65	\$2,605.01	0.84640353	\$2,204.89					
				0	\$0.00	STAT	999999	STATE OF WISCONSIN
				0.00432210	\$9.53	CNTY	21	FOREST COUNTY
				0.00148010	\$3.26	MUNI	21026	TOWN OF ROSS
				0.00878920	\$19.38	REG	212940	SCH D OF LAONA
				0.000158	\$0.35	VTAE	001600	NICOLET VTAE DISTRICT
Parcel Total:					\$32.52			

LEGAL DESCRIPTION: T37 R14-E S01 PT OF NWNW				PARCEL NO: 087150	CONTROL NO: 87150			
1	\$713.70	0.84640353	\$604.08					
				0	\$0.00	STAT	999999	STATE OF WISCONSIN
				0.00432210	\$2.61	CNTY	21	FOREST COUNTY
				0.00148010	\$0.89	MUNI	21026	TOWN OF ROSS
				0.00878920	\$5.31	REG	212940	SCH D OF LAONA
				0.000158	\$0.10	VTAE	001600	NICOLET VTAE DISTRICT
Parcel Total:					\$8.91			

LEGAL DESCRIPTION: T37 R14-E S02 PT OF NENE				PARCEL NO: 087151	CONTROL NO: 87151			
3.01	\$2,148.24	0.84640353	\$1,818.28					
				0	\$0.00	STAT	999999	STATE OF WISCONSIN
				0.00432210	\$7.86	CNTY	21	FOREST COUNTY
				0.00148010	\$2.69	MUNI	21026	TOWN OF ROSS
				0.00878920	\$15.98	REG	212940	SCH D OF LAONA
				0.000158	\$0.29	VTAE	001600	NICOLET VTAE DISTRICT
Parcel Total:					\$26.82			



State of Wisconsin / Department of Natural Resources

Tony Evers , Governor

Adam N Payne , Secretary

5/22/2023

Chapter 70.114 - Aids Payment Worksheet For Tax Year 2022(Payment Year 2023) - Payment Due January 31, 2023

2270 of 7056

LEGAL DESCRIPTION: T38 R14-E S35 PT OF SESE				PARCEL NO: 087152				CONTROL NO: 87152	
3.65	\$2,605.01	0.84640353	\$2,204.89						
				0	\$0.00	STAT	999999	STATE OF WISCONSIN	
				0.00432210	\$9.53	CNTY	21	FOREST COUNTY	
				0.00148010	\$3.26	MUNI	21026	TOWN OF ROSS	
				0.00878920	\$19.38	REG	212940	SCH D OF LAONA	
				0.000158	\$0.35	VTAE	001600	NICOLET VTAE DISTRICT	
Parcel Total:					\$32.52				

LEGAL DESCRIPTION: T38 R14-E S35 PT OF NESE				PARCEL NO: 087153				CONTROL NO: 87153	
2	\$1,427.40	0.84640353	\$1,208.16						
				0	\$0.00	STAT	999999	STATE OF WISCONSIN	
				0.00432210	\$5.22	CNTY	21	FOREST COUNTY	
				0.00148010	\$1.79	MUNI	21026	TOWN OF ROSS	
				0.00878920	\$10.62	REG	212940	SCH D OF LAONA	
				0.000158	\$0.19	VTAE	001600	NICOLET VTAE DISTRICT	
Parcel Total:					\$17.82				

LEGAL DESCRIPTION: T38 R14-E S35 PT OF NWSE				PARCEL NO: 087154				CONTROL NO: 87154	
2	\$1,427.40	0.84640353	\$1,208.16						
				0	\$0.00	STAT	999999	STATE OF WISCONSIN	
				0.00432210	\$5.22	CNTY	21	FOREST COUNTY	
				0.00148010	\$1.79	MUNI	21026	TOWN OF ROSS	
				0.00878920	\$10.62	REG	212940	SCH D OF LAONA	
				0.000158	\$0.19	VTAE	001600	NICOLET VTAE DISTRICT	
Parcel Total:					\$17.82				



State of Wisconsin / Department of Natural Resources

Tony Evers , Governor

Adam N Payne , Secretary

5/22/2023

Chapter 70.114 - Aids Payment Worksheet For Tax Year 2022(Payment Year 2023) - Payment Due January 31, 2023

2271 of 7056

LEGAL DESCRIPTION: T38 R14-E S35 PT OF SWNE				PARCEL NO: 087155				CONTROL NO: 87155	
3.65	\$2,605.01	0.84640353	\$2,204.89						
				0	\$0.00	STAT	999999	STATE OF WISCONSIN	
				0.00432210	\$9.53	CNTY	21	FOREST COUNTY	
				0.00148010	\$3.26	MUNI	21026	TOWN OF ROSS	
				0.00878920	\$19.38	REG	212940	SCH D OF LAONA	
				0.000158	\$0.35	VTAE	001600	NICOLET VTAE DISTRICT	
Parcel Total:					\$32.52				

LEGAL DESCRIPTION: T38 R14-E S35 PT OF NWNE				PARCEL NO: 087156				CONTROL NO: 87156	
3.03	\$2,162.51	0.84640353	\$1,830.36						
				0	\$0.00	STAT	999999	STATE OF WISCONSIN	
				0.00432210	\$7.91	CNTY	21	FOREST COUNTY	
				0.00148010	\$2.71	MUNI	21026	TOWN OF ROSS	
				0.00878920	\$16.09	REG	212940	SCH D OF LAONA	
				0.000158	\$0.29	VTAE	001600	NICOLET VTAE DISTRICT	
Parcel Total:					\$27.00				

LEGAL DESCRIPTION: T38 R14-E S26 PT OF SWSE				PARCEL NO: 087157				CONTROL NO: 87157	
3.03	\$2,162.51	0.84640353	\$1,830.36						
				0	\$0.00	STAT	999999	STATE OF WISCONSIN	
				0.00432210	\$7.91	CNTY	21	FOREST COUNTY	
				0.00148010	\$2.71	MUNI	21026	TOWN OF ROSS	
				0.00878920	\$16.09	REG	212940	SCH D OF LAONA	
				0.000158	\$0.29	VTAE	001600	NICOLET VTAE DISTRICT	
Parcel Total:					\$27.00				



State of Wisconsin / Department of Natural Resources

Tony Evers , Governor

Adam N Payne , Secretary

5/22/2023

Chapter 70.114 - Aids Payment Worksheet For Tax Year 2022(Payment Year 2023) - Payment Due January 31, 2023

2272 of 7056

LEGAL DESCRIPTION: T38 R14-E S26 PT OF NWSE				PARCEL NO: 087158				CONTROL NO: 87158	
3.03	\$2,162.51	0.84640353	\$1,830.36						
				0	\$0.00	STAT	999999	STATE OF WISCONSIN	
				0.00432210	\$7.91	CNTY	21	FOREST COUNTY	
				0.00148010	\$2.71	MUNI	21026	TOWN OF ROSS	
				0.00878920	\$16.09	REG	212940	SCH D OF LAONA	
				0.000158	\$0.29	VTAE	001600	NICOLET VTAE DISTRICT	
Parcel Total:					\$27.00				

LEGAL DESCRIPTION: T38 R14-E S26 PT OF SWNE				PARCEL NO: 087159				CONTROL NO: 87159	
3.03	\$2,162.51	0.84640353	\$1,830.36						
				0	\$0.00	STAT	999999	STATE OF WISCONSIN	
				0.00432210	\$7.91	CNTY	21	FOREST COUNTY	
				0.00148010	\$2.71	MUNI	21026	TOWN OF ROSS	
				0.00878920	\$16.09	REG	212940	SCH D OF LAONA	
				0.000158	\$0.29	VTAE	001600	NICOLET VTAE DISTRICT	
Parcel Total:					\$27.00				

LEGAL DESCRIPTION: T38 R14-E S26 PT OF NWNE				PARCEL NO: 087160				CONTROL NO: 87160	
3.03	\$2,162.51	0.84640353	\$1,830.36						
				0	\$0.00	STAT	999999	STATE OF WISCONSIN	
				0.00432210	\$7.91	CNTY	21	FOREST COUNTY	
				0.00148010	\$2.71	MUNI	21026	TOWN OF ROSS	
				0.00878920	\$16.09	REG	212940	SCH D OF LAONA	
				0.000158	\$0.29	VTAE	001600	NICOLET VTAE DISTRICT	
Parcel Total:					\$27.00				



State of Wisconsin / Department of Natural Resources

Tony Evers , Governor

Adam N Payne , Secretary

5/22/2023

Chapter 70.114 - Aids Payment Worksheet For Tax Year 2022(Payment Year 2023) - Payment Due January 31, 2023

2273 of 7056

LEGAL DESCRIPTION: T38 R14-E S23 PT OF SWSE				PARCEL NO: 087161				CONTROL NO: 87161	
3.03	\$2,162.51	0.84640353	\$1,830.36						
				0	\$0.00	STAT	999999	STATE OF WISCONSIN	
				0.00432210	\$7.91	CNTY	21	FOREST COUNTY	
				0.00148010	\$2.71	MUNI	21026	TOWN OF ROSS	
				0.00878920	\$16.09	REG	212940	SCH D OF LAONA	
				0.000158	\$0.29	VTAE	001600	NICOLET VTAE DISTRICT	
Parcel Total:					\$27.00				

LEGAL DESCRIPTION: T38 R14-E S23 PT OF NWSE				PARCEL NO: 087162				CONTROL NO: 87162	
3.03	\$2,162.51	0.84640353	\$1,830.36						
				0	\$0.00	STAT	999999	STATE OF WISCONSIN	
				0.00432210	\$7.91	CNTY	21	FOREST COUNTY	
				0.00148010	\$2.71	MUNI	21026	TOWN OF ROSS	
				0.00878920	\$16.09	REG	212940	SCH D OF LAONA	
				0.000158	\$0.29	VTAE	001600	NICOLET VTAE DISTRICT	
Parcel Total:					\$27.00				

LEGAL DESCRIPTION: T38 R14-E S23 PT OF SWNE				PARCEL NO: 087163				CONTROL NO: 87163	
3.18	\$2,269.56	0.84640353	\$1,920.97						
				0	\$0.00	STAT	999999	STATE OF WISCONSIN	
				0.00432210	\$8.30	CNTY	21	FOREST COUNTY	
				0.00148010	\$2.84	MUNI	21026	TOWN OF ROSS	
				0.00878920	\$16.88	REG	212940	SCH D OF LAONA	
				0.000158	\$0.30	VTAE	001600	NICOLET VTAE DISTRICT	
Parcel Total:					\$28.32				



State of Wisconsin / Department of Natural Resources

Tony Evers , Governor

Adam N Payne , Secretary

5/22/2023

Chapter 70.114 - Aids Payment Worksheet For Tax Year 2022(Payment Year 2023) - Payment Due January 31, 2023

2274 of 7056

LEGAL DESCRIPTION: T38 R14-E S23 PT OF SENE				PARCEL NO: 087164	CONTROL NO: 87164			
3.15	\$2,248.15	0.84640353	\$1,902.84					
				0	\$0.00	STAT	999999	STATE OF WISCONSIN
				0.00432210	\$8.22	CNTY	21	FOREST COUNTY
				0.00148010	\$2.82	MUNI	21026	TOWN OF ROSS
				0.00878920	\$16.72	REG	212940	SCH D OF LAONA
				0.000158	\$0.30	VTAE	001600	NICOLET VTAE DISTRICT
Parcel Total:					\$28.06			

LEGAL DESCRIPTION: T38 R14-E S23 PT OF NENE				PARCEL NO: 087165	CONTROL NO: 87165			
3.18	\$2,269.56	0.84640353	\$1,920.97					
				0	\$0.00	STAT	999999	STATE OF WISCONSIN
				0.00432210	\$8.30	CNTY	21	FOREST COUNTY
				0.00148010	\$2.84	MUNI	21026	TOWN OF ROSS
				0.00878920	\$16.88	REG	212940	SCH D OF LAONA
				0.000158	\$0.30	VTAE	001600	NICOLET VTAE DISTRICT
Parcel Total:					\$28.32			

LEGAL DESCRIPTION: T37 R14-E S13 PT OF NWSE				PARCEL NO: 095060	CONTROL NO: 95060			
0.5	\$327.76	0.84640353	\$277.42					
				0	\$0.00	STAT	999999	STATE OF WISCONSIN
				0.00432210	\$1.20	CNTY	21	FOREST COUNTY
				0.00148010	\$0.41	MUNI	21026	TOWN OF ROSS
				0.00878920	\$2.44	REG	212940	SCH D OF LAONA
				0.000158	\$0.04	VTAE	001600	NICOLET VTAE DISTRICT
Parcel Total:					\$4.09			



State of Wisconsin / Department of Natural Resources

Tony Evers , Governor

Adam N Payne , Secretary

5/22/2023

Chapter 70.114 - Aids Payment Worksheet For Tax Year 2022(Payment Year 2023) - Payment Due
January 31, 2023

2275 of 7056

File Number Total: \$763.64

Municipality Total: \$763.64



State of Wisconsin / Department of Natural Resources

Tony Evers , Governor

Adam N Payne , Secretary

5/22/2023

Chapter 70.114 - Aids Payment Worksheet For Tax Year 2022(Payment Year 2023) - Payment Due January 31, 2023

2276 of 7056

DETAIL FOR TOWN OF WABENO, FOREST COUNTY

Acres	Est. Adjust. Purch. Price	Level of Assessment	Adjusted Local Value	Net Gen. Tax Rate	Calc. Aid Pay Amount	----- Taxing Jurisdiction -----		
						Type	Code	Description
FILE NO: P 1730 *			DATE OF PURCHASE: 08/09/2000			GRANTOR: WISCONSIN DEPT OF TRANSPORTA		
LEGAL DESCRIPTION: T34 R15-E S08 PT OF SESE				PARCEL NO: 084906		CONTROL NO: 84906		
0.46	\$395.74	0.84036089	\$332.57					
				0	\$0.00	STAT	999999	STATE OF WISCONSIN
				0.004530	\$1.51	CNTY	21	FOREST COUNTY
				0.00285530	\$0.95	MUNI	21028	TOWN OF WABENO
				0.00677830	\$2.25	REG	215992	SCH D OF WABENO AREA
				0.00016950	\$0.06	VTAE	001600	NICOLET VTAE DISTRICT
Parcel Total:					\$4.77			

LEGAL DESCRIPTION: T34 R15-E S17 PT OF NENE				PARCEL NO: 084907		CONTROL NO: 84907		
3.22	\$2,775.17	0.84036089	\$2,332.15					
				0	\$0.00	STAT	999999	STATE OF WISCONSIN
				0.004530	\$10.56	CNTY	21	FOREST COUNTY
				0.00285530	\$6.66	MUNI	21028	TOWN OF WABENO
				0.00677830	\$15.81	REG	215992	SCH D OF WABENO AREA
				0.00016950	\$0.40	VTAE	001600	NICOLET VTAE DISTRICT
Parcel Total:					\$33.43			



State of Wisconsin / Department of Natural Resources

Tony Evers , Governor

Adam N Payne , Secretary

5/22/2023

Chapter 70.114 - Aids Payment Worksheet For Tax Year 2022(Payment Year 2023) - Payment Due January 31, 2023

2277 of 7056

LEGAL DESCRIPTION: T34 R15-E S16 PT OF NWNW	PARCEL NO: 084908	CONTROL NO: 84908
---	-------------------	-------------------

0.18	\$154.20	0.84036089	\$129.59	
------	----------	------------	----------	--

0	\$0.00	STAT	999999	STATE OF WISCONSIN
0.004530	\$0.59	CNTY	21	FOREST COUNTY
0.00285530	\$0.37	MUNI	21028	TOWN OF WABENO
0.00677830	\$0.88	REG	215992	SCH D OF WABENO AREA
0.00016950	\$0.02	VTAE	001600	NICOLET VTAE DISTRICT

Parcel Total:	\$1.86
---------------	--------

LEGAL DESCRIPTION: T34 R15-E S16 PT OF SWNW	PARCEL NO: 084909	CONTROL NO: 84909
---	-------------------	-------------------

3.14	\$2,707.40	0.84036089	\$2,275.19	
------	------------	------------	------------	--

0	\$0.00	STAT	999999	STATE OF WISCONSIN
0.004530	\$10.31	CNTY	21	FOREST COUNTY
0.00285530	\$6.50	MUNI	21028	TOWN OF WABENO
0.00677830	\$15.42	REG	215992	SCH D OF WABENO AREA
0.00016950	\$0.39	VTAE	001600	NICOLET VTAE DISTRICT

Parcel Total:	\$32.62
---------------	---------

LEGAL DESCRIPTION: T34 R15-E S16 PT OF NWSW	PARCEL NO: 084910	CONTROL NO: 84910
---	-------------------	-------------------

3.03	\$2,609.33	0.84036089	\$2,192.78	
------	------------	------------	------------	--

0	\$0.00	STAT	999999	STATE OF WISCONSIN
0.004530	\$9.93	CNTY	21	FOREST COUNTY
0.00285530	\$6.26	MUNI	21028	TOWN OF WABENO
0.00677830	\$14.86	REG	215992	SCH D OF WABENO AREA
0.00016950	\$0.37	VTAE	001600	NICOLET VTAE DISTRICT

Parcel Total:	\$31.42
---------------	---------



State of Wisconsin / Department of Natural Resources

Tony Evers , Governor

Adam N Payne , Secretary

5/22/2023

Chapter 70.114 - Aids Payment Worksheet For Tax Year 2022(Payment Year 2023) - Payment Due January 31, 2023

2278 of 7056

LEGAL DESCRIPTION: T34 R15-E S16 PT OF SWSW				PARCEL NO: 084911				CONTROL NO: 84911			
3.04	\$2,618.04	0.84036089	\$2,200.10								
				0	\$0.00	STAT	999999	STATE OF WISCONSIN			
				0.004530	\$9.97	CNTY	21	FOREST COUNTY			
				0.00285530	\$6.28	MUNI	21028	TOWN OF WABENO			
				0.00677830	\$14.91	REG	215992	SCH D OF WABENO AREA			
				0.00016950	\$0.37	VTAE	001600	NICOLET VTAE DISTRICT			
				Parcel Total:	\$31.53						

LEGAL DESCRIPTION: T34 R15-E S21 PT OF NWNW				PARCEL NO: 084912				CONTROL NO: 84912			
3.26	\$2,805.97	0.84036089	\$2,358.02								
				0	\$0.00	STAT	999999	STATE OF WISCONSIN			
				0.004530	\$10.68	CNTY	21	FOREST COUNTY			
				0.00285530	\$6.73	MUNI	21028	TOWN OF WABENO			
				0.00677830	\$15.98	REG	215992	SCH D OF WABENO AREA			
				0.00016950	\$0.40	VTAE	001600	NICOLET VTAE DISTRICT			
				Parcel Total:	\$33.79						

LEGAL DESCRIPTION: T34 R15-E S21 PT OF SWNW				PARCEL NO: 084913				CONTROL NO: 84913			
1.75	\$1,506.64	0.84036089	\$1,266.12								
				0	\$0.00	STAT	999999	STATE OF WISCONSIN			
				0.004530	\$5.74	CNTY	21	FOREST COUNTY			
				0.00285530	\$3.62	MUNI	21028	TOWN OF WABENO			
				0.00677830	\$8.58	REG	215992	SCH D OF WABENO AREA			
				0.00016950	\$0.21	VTAE	001600	NICOLET VTAE DISTRICT			
				Parcel Total:	\$18.15						



State of Wisconsin / Department of Natural Resources

Tony Evers , Governor

Adam N Payne , Secretary

5/22/2023

Chapter 70.114 - Aids Payment Worksheet For Tax Year 2022(Payment Year 2023) - Payment Due January 31, 2023

2279 of 7056

LEGAL DESCRIPTION: T34 R15-E S21 PT OF SENW	PARCEL NO: 084914	CONTROL NO: 84914
---	-------------------	-------------------

4.13	\$3,564.16	0.84036089	\$2,995.18	
------	------------	------------	------------	--

0	\$0.00	STAT	999999	STATE OF WISCONSIN
0.004530	\$13.57	CNTY	21	FOREST COUNTY
0.00285530	\$8.55	MUNI	21028	TOWN OF WABENO
0.00677830	\$20.30	REG	215992	SCH D OF WABENO AREA
0.00016950	\$0.51	VTAE	001600	NICOLET VTAE DISTRICT

Parcel Total:	\$42.93
---------------	---------

LEGAL DESCRIPTION: T34 R15-E S21 PT OF NESW	PARCEL NO: 084915	CONTROL NO: 84915
---	-------------------	-------------------

5.56	\$4,795.28	0.84036089	\$4,029.76	
------	------------	------------	------------	--

0	\$0.00	STAT	999999	STATE OF WISCONSIN
0.004530	\$18.26	CNTY	21	FOREST COUNTY
0.00285530	\$11.51	MUNI	21028	TOWN OF WABENO
0.00677830	\$27.31	REG	215992	SCH D OF WABENO AREA
0.00016950	\$0.68	VTAE	001600	NICOLET VTAE DISTRICT

Parcel Total:	\$57.76
---------------	---------

LEGAL DESCRIPTION: T34 R15-E S21 PT OF NWSE	PARCEL NO: 084916	CONTROL NO: 84916
---	-------------------	-------------------

1.06	\$911.32	0.84036089	\$765.83	
------	----------	------------	----------	--

0	\$0.00	STAT	999999	STATE OF WISCONSIN
0.004530	\$3.47	CNTY	21	FOREST COUNTY
0.00285530	\$2.19	MUNI	21028	TOWN OF WABENO
0.00677830	\$5.19	REG	215992	SCH D OF WABENO AREA
0.00016950	\$0.13	VTAE	001600	NICOLET VTAE DISTRICT

Parcel Total:	\$10.98
---------------	---------



State of Wisconsin / Department of Natural Resources

Tony Evers , Governor

Adam N Payne , Secretary

5/22/2023

Chapter 70.114 - Aids Payment Worksheet For Tax Year 2022(Payment Year 2023) - Payment Due January 31, 2023

2280 of 7056

LEGAL DESCRIPTION: T34 R15-E S21 PT OF SWSE	PARCEL NO: 084917	CONTROL NO: 84917
---	-------------------	-------------------

2.77	\$2,385.72	0.84036089	\$2,004.87	
------	------------	------------	------------	--

0	\$0.00	STAT	999999	STATE OF WISCONSIN
0.004530	\$9.08	CNTY	21	FOREST COUNTY
0.00285530	\$5.72	MUNI	21028	TOWN OF WABENO
0.00677830	\$13.59	REG	215992	SCH D OF WABENO AREA
0.00016950	\$0.34	VTAE	001600	NICOLET VTAE DISTRICT

Parcel Total:	\$28.73
---------------	---------

LEGAL DESCRIPTION: T34 R15-E S28 PT OF NWNE	PARCEL NO: 084918	CONTROL NO: 84918
---	-------------------	-------------------

0.34	\$295.07	0.84036089	\$247.96	
------	----------	------------	----------	--

0	\$0.00	STAT	999999	STATE OF WISCONSIN
0.004530	\$1.12	CNTY	21	FOREST COUNTY
0.00285530	\$0.71	MUNI	21028	TOWN OF WABENO
0.00677830	\$1.68	REG	215992	SCH D OF WABENO AREA
0.00016950	\$0.04	VTAE	001600	NICOLET VTAE DISTRICT

Parcel Total:	\$3.55
---------------	--------

LEGAL DESCRIPTION: T34 R15-E S28 PT OF NENE	PARCEL NO: 084919	CONTROL NO: 84919
---	-------------------	-------------------

2.93	\$2,522.28	0.84036089	\$2,119.62	
------	------------	------------	------------	--

0	\$0.00	STAT	999999	STATE OF WISCONSIN
0.004530	\$9.60	CNTY	21	FOREST COUNTY
0.00285530	\$6.05	MUNI	21028	TOWN OF WABENO
0.00677830	\$14.37	REG	215992	SCH D OF WABENO AREA
0.00016950	\$0.36	VTAE	001600	NICOLET VTAE DISTRICT

Parcel Total:	\$30.38
---------------	---------



State of Wisconsin / Department of Natural Resources

Tony Evers , Governor

Adam N Payne , Secretary

5/22/2023

Chapter 70.114 - Aids Payment Worksheet For Tax Year 2022(Payment Year 2023) - Payment Due January 31, 2023

2281 of 7056

LEGAL DESCRIPTION: T34 R15-E S28 PT OF SENE	PARCEL NO: 084920	CONTROL NO: 84920
---	-------------------	-------------------

2.43	\$2,093.52	0.84036089	\$1,759.31	
------	------------	------------	------------	--

0	\$0.00	STAT	999999	STATE OF WISCONSIN
0.004530	\$7.97	CNTY	21	FOREST COUNTY
0.00285530	\$5.02	MUNI	21028	TOWN OF WABENO
0.00677830	\$11.93	REG	215992	SCH D OF WABENO AREA
0.00016950	\$0.30	VTAE	001600	NICOLET VTAE DISTRICT

Parcel Total:	\$25.22
---------------	---------

LEGAL DESCRIPTION: T34 R15-E S28 PT OF SWNE	PARCEL NO: 084921	CONTROL NO: 84921
---	-------------------	-------------------

0.94	\$806.76	0.84036089	\$677.97	
------	----------	------------	----------	--

0	\$0.00	STAT	999999	STATE OF WISCONSIN
0.004530	\$3.07	CNTY	21	FOREST COUNTY
0.00285530	\$1.94	MUNI	21028	TOWN OF WABENO
0.00677830	\$4.60	REG	215992	SCH D OF WABENO AREA
0.00016950	\$0.11	VTAE	001600	NICOLET VTAE DISTRICT

Parcel Total:	\$9.72
---------------	--------

LEGAL DESCRIPTION: T34 R15-E S28 PT OF NWSE	PARCEL NO: 084922	CONTROL NO: 84922
---	-------------------	-------------------

3.55	\$3,058.88	0.84036089	\$2,570.57	
------	------------	------------	------------	--

0	\$0.00	STAT	999999	STATE OF WISCONSIN
0.004530	\$11.64	CNTY	21	FOREST COUNTY
0.00285530	\$7.34	MUNI	21028	TOWN OF WABENO
0.00677830	\$17.42	REG	215992	SCH D OF WABENO AREA
0.00016950	\$0.44	VTAE	001600	NICOLET VTAE DISTRICT

Parcel Total:	\$36.84
---------------	---------



State of Wisconsin / Department of Natural Resources

Tony Evers , Governor

Adam N Payne , Secretary

5/22/2023

Chapter 70.114 - Aids Payment Worksheet For Tax Year 2022(Payment Year 2023) - Payment Due January 31, 2023

2282 of 7056

LEGAL DESCRIPTION: T34 R15-E S28 PT OF SWSE				PARCEL NO: 084923				CONTROL NO: 84923	
3.16	\$2,728.05	0.84036089	\$2,292.54	0	\$0.00	STAT	999999	STATE OF WISCONSIN	
				0.004530	\$10.39	CNTY	21	FOREST COUNTY	
				0.00285530	\$6.55	MUNI	21028	TOWN OF WABENO	
				0.00677830	\$15.54	REG	215992	SCH D OF WABENO AREA	
				0.00016950	\$0.39	VTAE	001600	NICOLET VTAE DISTRICT	
Parcel Total:				\$32.87					

LEGAL DESCRIPTION: T34 R15-E S33 PT OF NWNE				PARCEL NO: 084924				CONTROL NO: 84924	
3.06	\$2,637.89	0.84036089	\$2,216.78	0	\$0.00	STAT	999999	STATE OF WISCONSIN	
				0.004530	\$10.04	CNTY	21	FOREST COUNTY	
				0.00285530	\$6.33	MUNI	21028	TOWN OF WABENO	
				0.00677830	\$15.03	REG	215992	SCH D OF WABENO AREA	
				0.00016950	\$0.38	VTAE	001600	NICOLET VTAE DISTRICT	
Parcel Total:				\$31.78					

LEGAL DESCRIPTION: T34 R15-E S33 PT OF SWNE				PARCEL NO: 084925				CONTROL NO: 84925	
3.06	\$2,637.50	0.84036089	\$2,216.45	0	\$0.00	STAT	999999	STATE OF WISCONSIN	
				0.004530	\$10.04	CNTY	21	FOREST COUNTY	
				0.00285530	\$6.33	MUNI	21028	TOWN OF WABENO	
				0.00677830	\$15.02	REG	215992	SCH D OF WABENO AREA	
				0.00016950	\$0.38	VTAE	001600	NICOLET VTAE DISTRICT	
Parcel Total:				\$31.77					



State of Wisconsin / Department of Natural Resources

Tony Evers , Governor

Adam N Payne , Secretary

5/22/2023

Chapter 70.114 - Aids Payment Worksheet For Tax Year 2022(Payment Year 2023) - Payment Due January 31, 2023

2283 of 7056

LEGAL DESCRIPTION: T34 R15-E S33 PT OF NWSE	PARCEL NO: 084926	CONTROL NO: 84926
---	-------------------	-------------------

3.06	\$2,635.47	0.84036089	\$2,214.75	
------	------------	------------	------------	--

0	\$0.00	STAT	999999	STATE OF WISCONSIN
0.004530	\$10.03	CNTY	21	FOREST COUNTY
0.00285530	\$6.32	MUNI	21028	TOWN OF WABENO
0.00677830	\$15.01	REG	215992	SCH D OF WABENO AREA
0.00016950	\$0.38	VTAE	001600	NICOLET VTAE DISTRICT

Parcel Total:	\$31.74
---------------	---------

LEGAL DESCRIPTION: T34 R15-E S33 PT OF SWSE	PARCEL NO: 084927	CONTROL NO: 84927
---	-------------------	-------------------

2.46	\$2,117.76	0.84036089	\$1,779.69	
------	------------	------------	------------	--

0	\$0.00	STAT	999999	STATE OF WISCONSIN
0.004530	\$8.06	CNTY	21	FOREST COUNTY
0.00285530	\$5.08	MUNI	21028	TOWN OF WABENO
0.00677830	\$12.06	REG	215992	SCH D OF WABENO AREA
0.00016950	\$0.30	VTAE	001600	NICOLET VTAE DISTRICT

Parcel Total:	\$25.50
---------------	---------

LEGAL DESCRIPTION: T34 R15-E S33 PT OF SESW	PARCEL NO: 084928	CONTROL NO: 84928
---	-------------------	-------------------

1.01	\$866.45	0.84036089	\$728.13	
------	----------	------------	----------	--

0	\$0.00	STAT	999999	STATE OF WISCONSIN
0.004530	\$3.30	CNTY	21	FOREST COUNTY
0.00285530	\$2.08	MUNI	21028	TOWN OF WABENO
0.00677830	\$4.94	REG	215992	SCH D OF WABENO AREA
0.00016950	\$0.12	VTAE	001600	NICOLET VTAE DISTRICT

Parcel Total:	\$10.44
---------------	---------



State of Wisconsin / Department of Natural Resources

Tony Evers , Governor

Adam N Payne , Secretary

5/22/2023

Chapter 70.114 - Aids Payment Worksheet For Tax Year 2022(Payment Year 2023) - Payment Due January 31, 2023

2284 of 7056

File Number Total: \$597.78

FILE NO: P 1826 * DATE OF PURCHASE: 10/23/2003 GRANTOR: WI DEPARTMENT OF TRANSPORTAT

LEGAL DESCRIPTION: T34 R15-E S08 PT OF SESE PARCEL NO: 089942 CONTROL NO: 89942

1.5 \$1,328.43 0.84036089 \$1,116.36

0 \$0.00 STAT 999999 STATE OF WISCONSIN

0.004530 \$5.06 CNTY 21 FOREST COUNTY

0.00285530 \$3.19 MUNI 21028 TOWN OF WABENO

0.00677830 \$7.57 REG 215992 SCH D OF WABENO AREA

0.00016950 \$0.19 VTAE 001600 NICOLET VTAE DISTRICT

Parcel Total: \$16.01

LEGAL DESCRIPTION: T34 R15-E S08 PT OF NWSE PARCEL NO: 090017 CONTROL NO: 90017

1.5 \$1,328.43 0.84036089 \$1,116.36

0 \$0.00 STAT 999999 STATE OF WISCONSIN

0.004530 \$5.06 CNTY 21 FOREST COUNTY

0.00285530 \$3.19 MUNI 21028 TOWN OF WABENO

0.00677830 \$7.57 REG 215992 SCH D OF WABENO AREA

0.00016950 \$0.19 VTAE 001600 NICOLET VTAE DISTRICT

Parcel Total: \$16.01



State of Wisconsin / Department of Natural Resources

Tony Evers , Governor

Adam N Payne , Secretary

5/22/2023

Chapter 70.114 - Aids Payment Worksheet For Tax Year 2022(Payment Year 2023) - Payment Due January 31, 2023

2285 of 7056

LEGAL DESCRIPTION: T34 R15-E S08 PT OF SWSE	PARCEL NO: 090018	CONTROL NO: 90018
---	-------------------	-------------------

1.53	\$1,354.99	0.84036089	\$1,138.68	
------	------------	------------	------------	--

0	\$0.00	STAT	999999	STATE OF WISCONSIN
0.004530	\$5.16	CNTY	21	FOREST COUNTY
0.00285530	\$3.25	MUNI	21028	TOWN OF WABENO
0.00677830	\$7.72	REG	215992	SCH D OF WABENO AREA
0.00016950	\$0.19	VTAE	001600	NICOLET VTAE DISTRICT

Parcel Total:	\$16.32
---------------	---------

LEGAL DESCRIPTION: T34 R15-E S08 PT OF NESW	PARCEL NO: 090019	CONTROL NO: 90019
---	-------------------	-------------------

1	\$885.62	0.84036089	\$744.24	
---	----------	------------	----------	--

0	\$0.00	STAT	999999	STATE OF WISCONSIN
0.004530	\$3.37	CNTY	21	FOREST COUNTY
0.00285530	\$2.12	MUNI	21028	TOWN OF WABENO
0.00677830	\$5.04	REG	215992	SCH D OF WABENO AREA
0.00016950	\$0.13	VTAE	001600	NICOLET VTAE DISTRICT

Parcel Total:	\$10.66
---------------	---------

LEGAL DESCRIPTION: T34 R15-E S08 PT OF SESW	PARCEL NO: 090020	CONTROL NO: 90020
---	-------------------	-------------------

2.03	\$1,797.80	0.84036089	\$1,510.80	
------	------------	------------	------------	--

0	\$0.00	STAT	999999	STATE OF WISCONSIN
0.004530	\$6.84	CNTY	21	FOREST COUNTY
0.00285530	\$4.31	MUNI	21028	TOWN OF WABENO
0.00677830	\$10.24	REG	215992	SCH D OF WABENO AREA
0.00016950	\$0.26	VTAE	001600	NICOLET VTAE DISTRICT

Parcel Total:	\$21.65
---------------	---------



State of Wisconsin / Department of Natural Resources

Tony Evers , Governor

Adam N Payne , Secretary

5/22/2023

Chapter 70.114 - Aids Payment Worksheet For Tax Year 2022(Payment Year 2023) - Payment Due January 31, 2023

2286 of 7056

LEGAL DESCRIPTION: T34 R15-E S08 PT OF SWSW PARCEL NO: 090021 CONTROL NO: 90021

2.03 \$1,797.80 0.84036089 \$1,510.80

0 \$0.00 STAT 999999 STATE OF WISCONSIN

0.004530 \$6.84 CNTY 21 FOREST COUNTY

0.00285530 \$4.31 MUNI 21028 TOWN OF WABENO

0.00677830 \$10.24 REG 215992 SCH D OF WABENO AREA

0.00016950 \$0.26 VTAE 001600 NICOLET VTAE DISTRICT

Parcel Total: \$21.65

LEGAL DESCRIPTION: T34 R15-E S08 PT OF NWSW PARCEL NO: 090022 CONTROL NO: 90022

1 \$885.62 0.84036089 \$744.24

0 \$0.00 STAT 999999 STATE OF WISCONSIN

0.004530 \$3.37 CNTY 21 FOREST COUNTY

0.00285530 \$2.12 MUNI 21028 TOWN OF WABENO

0.00677830 \$5.04 REG 215992 SCH D OF WABENO AREA

0.00016950 \$0.13 VTAE 001600 NICOLET VTAE DISTRICT

Parcel Total: \$10.66

LEGAL DESCRIPTION: T34 R15-E S07 PT OF SESE PARCEL NO: 090023 CONTROL NO: 90023

2.8 \$2,479.72 0.84036089 \$2,083.86

0 \$0.00 STAT 999999 STATE OF WISCONSIN

0.004530 \$9.44 CNTY 21 FOREST COUNTY

0.00285530 \$5.95 MUNI 21028 TOWN OF WABENO

0.00677830 \$14.12 REG 215992 SCH D OF WABENO AREA

0.00016950 \$0.35 VTAE 001600 NICOLET VTAE DISTRICT

Parcel Total: \$29.86



State of Wisconsin / Department of Natural Resources

Tony Evers , Governor

Adam N Payne , Secretary

5/22/2023

Chapter 70.114 - Aids Payment Worksheet For Tax Year 2022(Payment Year 2023) - Payment Due January 31, 2023

2287 of 7056

LEGAL DESCRIPTION: T34 R15-E S07 PT OF SWSE	PARCEL NO: 090024	CONTROL NO: 90024
---	-------------------	-------------------

1	\$885.62	0.84036089	\$744.24	
---	----------	------------	----------	--

0	\$0.00	STAT	999999	STATE OF WISCONSIN
0.004530	\$3.37	CNTY	21	FOREST COUNTY
0.00285530	\$2.12	MUNI	21028	TOWN OF WABENO
0.00677830	\$5.04	REG	215992	SCH D OF WABENO AREA
0.00016950	\$0.13	VTAE	001600	NICOLET VTAE DISTRICT

Parcel Total:	\$10.66	
---------------	---------	--

LEGAL DESCRIPTION: T34 R15-E S07 PT OF NWSE	PARCEL NO: 090025	CONTROL NO: 90025
---	-------------------	-------------------

1	\$885.62	0.84036089	\$744.24	
---	----------	------------	----------	--

0	\$0.00	STAT	999999	STATE OF WISCONSIN
0.004530	\$3.37	CNTY	21	FOREST COUNTY
0.00285530	\$2.12	MUNI	21028	TOWN OF WABENO
0.00677830	\$5.04	REG	215992	SCH D OF WABENO AREA
0.00016950	\$0.13	VTAE	001600	NICOLET VTAE DISTRICT

Parcel Total:	\$10.66	
---------------	---------	--

LEGAL DESCRIPTION: T34 R15-E S07 PT OF NESW	PARCEL NO: 090026	CONTROL NO: 90026
---	-------------------	-------------------

3	\$2,656.84	0.84036089	\$2,232.70	
---	------------	------------	------------	--

0	\$0.00	STAT	999999	STATE OF WISCONSIN
0.004530	\$10.11	CNTY	21	FOREST COUNTY
0.00285530	\$6.37	MUNI	21028	TOWN OF WABENO
0.00677830	\$15.13	REG	215992	SCH D OF WABENO AREA
0.00016950	\$0.38	VTAE	001600	NICOLET VTAE DISTRICT

Parcel Total:	\$31.99	
---------------	---------	--



State of Wisconsin / Department of Natural Resources

Tony Evers , Governor

Adam N Payne , Secretary

5/22/2023

Chapter 70.114 - Aids Payment Worksheet For Tax Year 2022(Payment Year 2023) - Payment Due January 31, 2023

2288 of 7056

LEGAL DESCRIPTION: T34 R15-E S07 PT OF SWNE	PARCEL NO: 090027	CONTROL NO: 90027
---	-------------------	-------------------

2	\$1,771.22	0.84036089	\$1,488.46	
---	------------	------------	------------	--

0	\$0.00	STAT	999999	STATE OF WISCONSIN
0.004530	\$6.74	CNTY	21	FOREST COUNTY
0.00285530	\$4.25	MUNI	21028	TOWN OF WABENO
0.00677830	\$10.09	REG	215992	SCH D OF WABENO AREA
0.00016950	\$0.25	VTAE	001600	NICOLET VTAE DISTRICT

Parcel Total:	\$21.33
---------------	---------

LEGAL DESCRIPTION: T34 R15-E S07 PT OF NWNE	PARCEL NO: 090028	CONTROL NO: 90028
---	-------------------	-------------------

2.93	\$2,594.85	0.84036089	\$2,180.61	
------	------------	------------	------------	--

0	\$0.00	STAT	999999	STATE OF WISCONSIN
0.004530	\$9.88	CNTY	21	FOREST COUNTY
0.00285530	\$6.23	MUNI	21028	TOWN OF WABENO
0.00677830	\$14.78	REG	215992	SCH D OF WABENO AREA
0.00016950	\$0.37	VTAE	001600	NICOLET VTAE DISTRICT

Parcel Total:	\$31.26
---------------	---------

LEGAL DESCRIPTION: T34 R15-E S07 PT OF SENW	PARCEL NO: 090029	CONTROL NO: 90029
---	-------------------	-------------------

1	\$885.62	0.84036089	\$744.24	
---	----------	------------	----------	--

0	\$0.00	STAT	999999	STATE OF WISCONSIN
0.004530	\$3.37	CNTY	21	FOREST COUNTY
0.00285530	\$2.12	MUNI	21028	TOWN OF WABENO
0.00677830	\$5.04	REG	215992	SCH D OF WABENO AREA
0.00016950	\$0.13	VTAE	001600	NICOLET VTAE DISTRICT

Parcel Total:	\$10.66
---------------	---------



State of Wisconsin / Department of Natural Resources

Tony Evers , Governor

Adam N Payne , Secretary

5/22/2023

Chapter 70.114 - Aids Payment Worksheet For Tax Year 2022(Payment Year 2023) - Payment Due January 31, 2023

2289 of 7056

LEGAL DESCRIPTION: T34 R15-E S07 PT OF NENW PARCEL NO: 090030 CONTROL NO: 90030

0.1 \$88.56 0.84036089 \$74.42

0 \$0.00 STAT 999999 STATE OF WISCONSIN

0.004530 \$0.34 CNTY 21 FOREST COUNTY

0.00285530 \$0.21 MUNI 21028 TOWN OF WABENO

0.00677830 \$0.50 REG 215992 SCH D OF WABENO AREA

0.00016950 \$0.01 VTAE 001600 NICOLET VTAE DISTRICT

Parcel Total: \$1.06

LEGAL DESCRIPTION: T34 R15-E S06 PT OF SWSE PARCEL NO: 090031 CONTROL NO: 90031

1.2 \$1,062.74 0.84036089 \$893.09

0 \$0.00 STAT 999999 STATE OF WISCONSIN

0.004530 \$4.05 CNTY 21 FOREST COUNTY

0.00285530 \$2.55 MUNI 21028 TOWN OF WABENO

0.00677830 \$6.05 REG 215992 SCH D OF WABENO AREA

0.00016950 \$0.15 VTAE 001600 NICOLET VTAE DISTRICT

Parcel Total: \$12.80

LEGAL DESCRIPTION: T34 R15-E S06 PT OF SESW PARCEL NO: 090032 CONTROL NO: 90032

3.03 \$2,683.41 0.84036089 \$2,255.04

0 \$0.00 STAT 999999 STATE OF WISCONSIN

0.004530 \$10.22 CNTY 21 FOREST COUNTY

0.00285530 \$6.44 MUNI 21028 TOWN OF WABENO

0.00677830 \$15.29 REG 215992 SCH D OF WABENO AREA

0.00016950 \$0.38 VTAE 001600 NICOLET VTAE DISTRICT

Parcel Total: \$32.33



State of Wisconsin / Department of Natural Resources

Tony Evers , Governor

Adam N Payne , Secretary

5/22/2023

Chapter 70.114 - Aids Payment Worksheet For Tax Year 2022(Payment Year 2023) - Payment Due January 31, 2023

2290 of 7056

LEGAL DESCRIPTION: T34 R15-E S06 PT OF SWSW PARCEL NO: 090033 CONTROL NO: 90033

3.3 \$2,922.52 0.84036089 \$2,455.98

0 \$0.00 STAT 999999 STATE OF WISCONSIN

0.004530 \$11.13 CNTY 21 FOREST COUNTY

0.00285530 \$7.01 MUNI 21028 TOWN OF WABENO

0.00677830 \$16.65 REG 215992 SCH D OF WABENO AREA

0.00016950 \$0.42 VTAE 001600 NICOLET VTAE DISTRICT

Parcel Total: \$35.21

LEGAL DESCRIPTION: T34 R15-E S06 PT OF NWSW PARCEL NO: 090034 CONTROL NO: 90034

3 \$2,656.84 0.84036089 \$2,232.70

0 \$0.00 STAT 999999 STATE OF WISCONSIN

0.004530 \$10.11 CNTY 21 FOREST COUNTY

0.00285530 \$6.37 MUNI 21028 TOWN OF WABENO

0.00677830 \$15.13 REG 215992 SCH D OF WABENO AREA

0.00016950 \$0.38 VTAE 001600 NICOLET VTAE DISTRICT

Parcel Total: \$31.99

LEGAL DESCRIPTION: T34 R15-E S06 PT OF SWNW PARCEL NO: 090035 CONTROL NO: 90035

3.03 \$2,683.41 0.84036089 \$2,255.04

0 \$0.00 STAT 999999 STATE OF WISCONSIN

0.004530 \$10.22 CNTY 21 FOREST COUNTY

0.00285530 \$6.44 MUNI 21028 TOWN OF WABENO

0.00677830 \$15.29 REG 215992 SCH D OF WABENO AREA

0.00016950 \$0.38 VTAE 001600 NICOLET VTAE DISTRICT

Parcel Total: \$32.33



State of Wisconsin / Department of Natural Resources

Tony Evers , Governor

Adam N Payne , Secretary

5/22/2023

Chapter 70.114 - Aids Payment Worksheet For Tax Year 2022(Payment Year 2023) - Payment Due January 31, 2023

2291 of 7056

LEGAL DESCRIPTION: T34 R15-E S06 PT OF NWNW				PARCEL NO: 090036				CONTROL NO: 90036	
3.03	\$2,683.41	0.84036089	\$2,255.04	0	\$0.00	STAT	999999	STATE OF WISCONSIN	
				0.004530	\$10.22	CNTY	21	FOREST COUNTY	
				0.00285530	\$6.44	MUNI	21028	TOWN OF WABENO	
				0.00677830	\$15.29	REG	215992	SCH D OF WABENO AREA	
				0.00016950	\$0.38	VTAE	001600	NICOLET VTAE DISTRICT	
Parcel Total:				\$32.33					

LEGAL DESCRIPTION: T35 R15-E S31 PT OF SWSW				PARCEL NO: 090037				CONTROL NO: 90037	
3.03	\$2,683.41	0.84036089	\$2,255.04	0	\$0.00	STAT	999999	STATE OF WISCONSIN	
				0.004530	\$10.22	CNTY	21	FOREST COUNTY	
				0.00285530	\$6.44	MUNI	21028	TOWN OF WABENO	
				0.00677830	\$15.29	REG	215992	SCH D OF WABENO AREA	
				0.00016950	\$0.38	VTAE	001600	NICOLET VTAE DISTRICT	
Parcel Total:				\$32.33					

LEGAL DESCRIPTION: T35 R15-E S31 PT OF NWSW				PARCEL NO: 090038				CONTROL NO: 90038	
3.03	\$2,683.41	0.84036089	\$2,255.04	0	\$0.00	STAT	999999	STATE OF WISCONSIN	
				0.004530	\$10.22	CNTY	21	FOREST COUNTY	
				0.00285530	\$6.44	MUNI	21028	TOWN OF WABENO	
				0.00677830	\$15.29	REG	215992	SCH D OF WABENO AREA	
				0.00016950	\$0.38	VTAE	001600	NICOLET VTAE DISTRICT	
Parcel Total:				\$32.33					



State of Wisconsin / Department of Natural Resources

Tony Evers , Governor

Adam N Payne , Secretary

5/22/2023

Chapter 70.114 - Aids Payment Worksheet For Tax Year 2022(Payment Year 2023) - Payment Due January 31, 2023

2292 of 7056

LEGAL DESCRIPTION: T35 R15-E S31 PT OF SWNW				PARCEL NO: 090039				CONTROL NO: 90039	
3.03	\$2,683.41	0.84036089	\$2,255.04	0	\$0.00	STAT	999999	STATE OF WISCONSIN	
				0.004530	\$10.22	CNTY	21	FOREST COUNTY	
				0.00285530	\$6.44	MUNI	21028	TOWN OF WABENO	
				0.00677830	\$15.29	REG	215992	SCH D OF WABENO AREA	
				0.00016950	\$0.38	VTAE	001600	NICOLET VTAE DISTRICT	
Parcel Total:				\$32.33					

LEGAL DESCRIPTION: T35 R15-E S31 PT OF NWNW				PARCEL NO: 090040				CONTROL NO: 90040	
3.03	\$2,683.41	0.84036089	\$2,255.04	0	\$0.00	STAT	999999	STATE OF WISCONSIN	
				0.004530	\$10.22	CNTY	21	FOREST COUNTY	
				0.00285530	\$6.44	MUNI	21028	TOWN OF WABENO	
				0.00677830	\$15.29	REG	215992	SCH D OF WABENO AREA	
				0.00016950	\$0.38	VTAE	001600	NICOLET VTAE DISTRICT	
Parcel Total:				\$32.33					

LEGAL DESCRIPTION: T35 R15-E S30 PT OF SWSW				PARCEL NO: 090041				CONTROL NO: 90041	
3.03	\$2,683.41	0.84036089	\$2,255.04	0	\$0.00	STAT	999999	STATE OF WISCONSIN	
				0.004530	\$10.22	CNTY	21	FOREST COUNTY	
				0.00285530	\$6.44	MUNI	21028	TOWN OF WABENO	
				0.00677830	\$15.29	REG	215992	SCH D OF WABENO AREA	
				0.00016950	\$0.38	VTAE	001600	NICOLET VTAE DISTRICT	
Parcel Total:				\$32.33					



State of Wisconsin / Department of Natural Resources

Tony Evers , Governor

Adam N Payne , Secretary

5/22/2023

Chapter 70.114 - Aids Payment Worksheet For Tax Year 2022(Payment Year 2023) - Payment Due January 31, 2023

2293 of 7056

LEGAL DESCRIPTION: T35 R15-E S30 PT OF NWSW				PARCEL NO: 090042				CONTROL NO: 90042			
1.6	\$1,416.99	0.84036089	\$1,190.78								
				0	\$0.00	STAT	999999	STATE OF WISCONSIN			
				0.004530	\$5.39	CNTY	21	FOREST COUNTY			
				0.00285530	\$3.40	MUNI	21028	TOWN OF WABENO			
				0.00677830	\$8.07	REG	215992	SCH D OF WABENO AREA			
				0.00016950	\$0.20	VTAE	001600	NICOLET VTAE DISTRICT			
				Parcel Total:	\$17.06						

LEGAL DESCRIPTION: T35 R15-E S30 PT OF NESW				PARCEL NO: 090043				CONTROL NO: 90043			
1.6	\$1,416.99	0.84036089	\$1,190.78								
				0	\$0.00	STAT	999999	STATE OF WISCONSIN			
				0.004530	\$5.39	CNTY	21	FOREST COUNTY			
				0.00285530	\$3.40	MUNI	21028	TOWN OF WABENO			
				0.00677830	\$8.07	REG	215992	SCH D OF WABENO AREA			
				0.00016950	\$0.20	VTAE	001600	NICOLET VTAE DISTRICT			
				Parcel Total:	\$17.06						

LEGAL DESCRIPTION: T35 R15-E S30 PT OF SENW				PARCEL NO: 090044				CONTROL NO: 90044			
3.03	\$2,683.41	0.84036089	\$2,255.04								
				0	\$0.00	STAT	999999	STATE OF WISCONSIN			
				0.004530	\$10.22	CNTY	21	FOREST COUNTY			
				0.00285530	\$6.44	MUNI	21028	TOWN OF WABENO			
				0.00677830	\$15.29	REG	215992	SCH D OF WABENO AREA			
				0.00016950	\$0.38	VTAE	001600	NICOLET VTAE DISTRICT			
				Parcel Total:	\$32.33						



State of Wisconsin / Department of Natural Resources

Tony Evers , Governor

Adam N Payne , Secretary

5/22/2023

Chapter 70.114 - Aids Payment Worksheet For Tax Year 2022(Payment Year 2023) - Payment Due January 31, 2023

2294 of 7056

LEGAL DESCRIPTION: T35 R15-E S30 PT OF NENW PARCEL NO: 090045 CONTROL NO: 90045

1 \$885.62 0.84036089 \$744.24

0 \$0.00 STAT 999999 STATE OF WISCONSIN

0.004530 \$3.37 CNTY 21 FOREST COUNTY

0.00285530 \$2.12 MUNI 21028 TOWN OF WABENO

0.00677830 \$5.04 REG 215992 SCH D OF WABENO AREA

0.00016950 \$0.13 VTAE 001600 NICOLET VTAE DISTRICT

Parcel Total: \$10.66

LEGAL DESCRIPTION: T35 R15-E S30 PT OF NWNE PARCEL NO: 090046 CONTROL NO: 90046

2.5 \$2,214.03 0.84036089 \$1,860.58

0 \$0.00 STAT 999999 STATE OF WISCONSIN

0.004530 \$8.43 CNTY 21 FOREST COUNTY

0.00285530 \$5.31 MUNI 21028 TOWN OF WABENO

0.00677830 \$12.61 REG 215992 SCH D OF WABENO AREA

0.00016950 \$0.32 VTAE 001600 NICOLET VTAE DISTRICT

Parcel Total: \$26.67

LEGAL DESCRIPTION: T35 R15-E S19 PT OF SWSE PARCEL NO: 090047 CONTROL NO: 90047

3.1 \$2,745.40 0.84036089 \$2,307.13

0 \$0.00 STAT 999999 STATE OF WISCONSIN

0.004530 \$10.45 CNTY 21 FOREST COUNTY

0.00285530 \$6.59 MUNI 21028 TOWN OF WABENO

0.00677830 \$15.64 REG 215992 SCH D OF WABENO AREA

0.00016950 \$0.39 VTAE 001600 NICOLET VTAE DISTRICT

Parcel Total: \$33.07



State of Wisconsin / Department of Natural Resources

Tony Evers , Governor

Adam N Payne , Secretary

5/22/2023

Chapter 70.114 - Aids Payment Worksheet For Tax Year 2022(Payment Year 2023) - Payment Due January 31, 2023

2295 of 7056

LEGAL DESCRIPTION: T35 R15-E S19 PT OF NWSE				PARCEL NO: 090048				CONTROL NO: 90048	
3.03	\$2,683.41	0.84036089	\$2,255.04						
				0	\$0.00	STAT	999999	STATE OF WISCONSIN	
				0.004530	\$10.22	CNTY	21	FOREST COUNTY	
				0.00285530	\$6.44	MUNI	21028	TOWN OF WABENO	
				0.00677830	\$15.29	REG	215992	SCH D OF WABENO AREA	
				0.00016950	\$0.38	VTAE	001600	NICOLET VTAE DISTRICT	
Parcel Total:					\$32.33				

LEGAL DESCRIPTION: T35 R15-E S19 PT OF SWNE				PARCEL NO: 090049				CONTROL NO: 90049	
3.03	\$2,683.41	0.84036089	\$2,255.04						
				0	\$0.00	STAT	999999	STATE OF WISCONSIN	
				0.004530	\$10.22	CNTY	21	FOREST COUNTY	
				0.00285530	\$6.44	MUNI	21028	TOWN OF WABENO	
				0.00677830	\$15.29	REG	215992	SCH D OF WABENO AREA	
				0.00016950	\$0.38	VTAE	001600	NICOLET VTAE DISTRICT	
Parcel Total:					\$32.33				

LEGAL DESCRIPTION: T35 R15-E S19 PT OF NWNE				PARCEL NO: 090050				CONTROL NO: 90050	
3.1	\$2,745.40	0.84036089	\$2,307.13						
				0	\$0.00	STAT	999999	STATE OF WISCONSIN	
				0.004530	\$10.45	CNTY	21	FOREST COUNTY	
				0.00285530	\$6.59	MUNI	21028	TOWN OF WABENO	
				0.00677830	\$15.64	REG	215992	SCH D OF WABENO AREA	
				0.00016950	\$0.39	VTAE	001600	NICOLET VTAE DISTRICT	
Parcel Total:					\$33.07				



State of Wisconsin / Department of Natural Resources

Tony Evers , Governor

Adam N Payne , Secretary

5/22/2023

Chapter 70.114 - Aids Payment Worksheet For Tax Year 2022(Payment Year 2023) - Payment Due January 31, 2023

2296 of 7056

LEGAL DESCRIPTION: T34 R15-E S07 PT OF NWNW PARCEL NO: 095059 CONTROL NO: 95059

3 \$2,242.91 0.84036089 \$1,884.86

0 \$0.00 STAT 999999 STATE OF WISCONSIN

0.004530 \$8.54 CNTY 21 FOREST COUNTY

0.00285530 \$5.38 MUNI 21028 TOWN OF WABENO

0.00677830 \$12.78 REG 215992 SCH D OF WABENO AREA

0.00016950 \$0.32 VTAE 001600 NICOLET VTAE DISTRICT

Parcel Total: \$27.02

File Number Total: \$860.68

Municipality Total: \$1,458.46



State of Wisconsin / Department of Natural Resources

Tony Evers , Governor

Adam N Payne , Secretary

5/22/2023

Chapter 70.114 - Aids Payment Worksheet For Tax Year 2022(Payment Year 2023) - Payment Due January 31, 2023

2297 of 7056

DETAIL FOR CITY OF CRANDON, FOREST COUNTY

Acres	Est. Adjust. Purch. Price	Level of Assessment	Adjusted Local Value	Net Gen. Tax Rate	Calc. Aid Pay Amount	Type	Code	Taxing Jurisdiction Description
FILE NO: P 1897 *			DATE OF PURCHASE: 01/25/2008			GRANTOR: Canadian National		
LEGAL DESCRIPTION: T36 R13-E S32 PT OF NWNE				PARCEL NO: City of Crandon		CONTROL NO: 101900		
0.18	\$268.01	1.04387486	\$279.77					
				0	\$0.00	STAT	999999	STATE OF WISCONSIN
				0.00354920	\$0.99	CNTY	21	FOREST COUNTY
				0.00572590	\$1.60	MUNI	21211	CITY OF CRANDON
				0.00570640	\$1.60	REG	211218	SCH D OF CRANDON
				0.00132840	\$0.37	VTAE	001600	NICOLET VTAE DISTRICT
Parcel Total:					\$4.56			

LEGAL DESCRIPTION: T36 R13-E S32 PT OF NENW				PARCEL NO: City of Crandon		CONTROL NO: 101901		
2.96	\$4,407.28	1.04387486	\$4,600.65					
				0	\$0.00	STAT	999999	STATE OF WISCONSIN
				0.00354920	\$16.33	CNTY	21	FOREST COUNTY
				0.00572590	\$26.34	MUNI	21211	CITY OF CRANDON
				0.00570640	\$26.25	REG	211218	SCH D OF CRANDON
				0.00132840	\$6.11	VTAE	001600	NICOLET VTAE DISTRICT
Parcel Total:					\$75.03			



State of Wisconsin / Department of Natural Resources

Tony Evers , Governor

Adam N Payne , Secretary

5/22/2023

Chapter 70.114 - Aids Payment Worksheet For Tax Year 2022(Payment Year 2023) - Payment Due January 31, 2023

2298 of 7056

LEGAL DESCRIPTION: T36 R13-E S32 GOV LOT 2				PARCEL NO: City of Crandon			CONTROL NO: 101902		
2.92	\$4,347.72	1.04387486	\$4,538.48						
				0	\$0.00	STAT	999999	STATE OF WISCONSIN	
				0.00354920	\$16.11	CNTY	21	FOREST COUNTY	
				0.00572590	\$25.99	MUNI	21211	CITY OF CRANDON	
				0.00570640	\$25.90	REG	211218	SCH D OF CRANDON	
				0.00132840	\$6.03	VTAE	001600	NICOLET VTAE DISTRICT	
Parcel Total:					\$74.03				

LEGAL DESCRIPTION: T36 R13-E S32 GOV LOT 3				PARCEL NO: City of Crandon			CONTROL NO: 101903		
3.22	\$4,794.41	1.04387486	\$5,004.77						
				0	\$0.00	STAT	999999	STATE OF WISCONSIN	
				0.00354920	\$17.76	CNTY	21	FOREST COUNTY	
				0.00572590	\$28.66	MUNI	21211	CITY OF CRANDON	
				0.00570640	\$28.56	REG	211218	SCH D OF CRANDON	
				0.00132840	\$6.65	VTAE	001600	NICOLET VTAE DISTRICT	
Parcel Total:					\$81.63				

LEGAL DESCRIPTION: T36 R13-E S32 PT GV LT 4				PARCEL NO: City of Crandon			CONTROL NO: 106460		
2.88	\$4,288.16	1.04387486	\$4,476.31						
				0	\$0.00	STAT	999999	STATE OF WISCONSIN	
				0.00354920	\$15.89	CNTY	21	FOREST COUNTY	
				0.00572590	\$25.63	MUNI	21211	CITY OF CRANDON	
				0.00570640	\$25.54	REG	211218	SCH D OF CRANDON	
				0.00132840	\$5.95	VTAE	001600	NICOLET VTAE DISTRICT	
Parcel Total:					\$73.01				



State of Wisconsin / Department of Natural Resources

Tony Evers , Governor

Adam N Payne , Secretary

5/22/2023

Chapter 70.114 - Aids Payment Worksheet For Tax Year 2022(Payment Year 2023) - Payment Due January 31, 2023

2299 of 7056

File Number Total: \$308.26

FILE NO: PR 40251 *

DATE OF PURCHASE: 01/24/2020

GRANTOR: Wisconsin Central Ltd.

LEGAL DESCRIPTION: T36 R13-E S19 PT OF NESE

PARCEL NO: RR ROW

CONTROL NO: 135425

3.5 \$1,746.53 1.04387486 \$1,823.16

0 \$0.00 STAT 999999 STATE OF WISCONSIN

0.00354920 \$6.47 CNTY 21 FOREST COUNTY

0.00572590 \$10.44 MUNI 21211 CITY OF CRANDON

0.00570640 \$10.40 REG 211218 SCH D OF CRANDON

0.00132840 \$2.42 VTAE 001600 NICOLET VTAE DISTRICT

Parcel Total: \$29.73

LEGAL DESCRIPTION: T36 R13-E S19 PT OF NWNE

PARCEL NO: RR ROW

CONTROL NO: 135426

3 \$1,497.03 1.04387486 \$1,562.71

0 \$0.00 STAT 999999 STATE OF WISCONSIN

0.00354920 \$5.55 CNTY 21 FOREST COUNTY

0.00572590 \$8.95 MUNI 21211 CITY OF CRANDON

0.00570640 \$8.92 REG 211218 SCH D OF CRANDON

0.00132840 \$2.08 VTAE 001600 NICOLET VTAE DISTRICT

Parcel Total: \$25.50



State of Wisconsin / Department of Natural Resources

Tony Evers , Governor

Adam N Payne , Secretary

5/22/2023

Chapter 70.114 - Aids Payment Worksheet For Tax Year 2022(Payment Year 2023) - Payment Due January 31, 2023

2300 of 7056

LEGAL DESCRIPTION: T36 R13-E S20 PT GV LT 3				PARCEL NO: RR ROW			CONTROL NO: 135427	
1.75	\$873.27	1.04387486	\$911.58	0	\$0.00	STAT	999999	STATE OF WISCONSIN
				0.00354920	\$3.24	CNTY	21	FOREST COUNTY
				0.00572590	\$5.22	MUNI	21211	CITY OF CRANDON
				0.00570640	\$5.20	REG	211218	SCH D OF CRANDON
				0.00132840	\$1.21	VTAE	001600	NICOLET VTAE DISTRICT
Parcel Total:					\$14.87			

LEGAL DESCRIPTION: T36 R13-E S29 PT OF NWSE				PARCEL NO: 211013860004			CONTROL NO: 135431	
3	\$1,497.03	1.04387486	\$1,562.71	0	\$0.00	STAT	999999	STATE OF WISCONSIN
				0.00354920	\$5.55	CNTY	21	FOREST COUNTY
				0.00572590	\$8.95	MUNI	21211	CITY OF CRANDON
				0.00570640	\$8.92	REG	211218	SCH D OF CRANDON
				0.00132840	\$2.08	VTAE	001600	NICOLET VTAE DISTRICT
Parcel Total:					\$25.50			

LEGAL DESCRIPTION: T36 R13-E S29 PT OF NWNW				PARCEL NO: 211013790003			CONTROL NO: 135432	
3	\$1,497.03	1.04387486	\$1,562.71	0	\$0.00	STAT	999999	STATE OF WISCONSIN
				0.00354920	\$5.55	CNTY	21	FOREST COUNTY
				0.00572590	\$8.95	MUNI	21211	CITY OF CRANDON
				0.00570640	\$8.92	REG	211218	SCH D OF CRANDON
				0.00132840	\$2.08	VTAE	001600	NICOLET VTAE DISTRICT
Parcel Total:					\$25.50			



State of Wisconsin / Department of Natural Resources

Tony Evers , Governor

Adam N Payne , Secretary

5/22/2023

Chapter 70.114 - Aids Payment Worksheet For Tax Year 2022(Payment Year 2023) - Payment Due January 31, 2023

2301 of 7056

LEGAL DESCRIPTION: T36 R13-E S29 PT OF SESW				PARCEL NO: 211013970001				CONTROL NO: 135434			
0.5	\$249.50	1.04387486	\$260.45								
				0	\$0.00	STAT	999999	STATE OF WISCONSIN			
				0.00354920	\$0.92	CNTY	21	FOREST COUNTY			
				0.00572590	\$1.49	MUNI	21211	CITY OF CRANDON			
				0.00570640	\$1.49	REG	211218	SCH D OF CRANDON			
				0.00132840	\$0.35	VTAE	001600	NICOLET VTAE DISTRICT			
Parcel Total:					\$4.25						

LEGAL DESCRIPTION: T36 R13-E S29 PT OF SWSE				PARCEL NO: 211013970001				CONTROL NO: 135435			
2.5	\$1,247.52	1.04387486	\$1,302.26								
				0	\$0.00	STAT	999999	STATE OF WISCONSIN			
				0.00354920	\$4.62	CNTY	21	FOREST COUNTY			
				0.00572590	\$7.46	MUNI	21211	CITY OF CRANDON			
				0.00570640	\$7.43	REG	211218	SCH D OF CRANDON			
				0.00132840	\$1.73	VTAE	001600	NICOLET VTAE DISTRICT			
Parcel Total:					\$21.24						

LEGAL DESCRIPTION: T36 R13-E S29 PT OF SWNE				PARCEL NO: RR ROW				CONTROL NO: 135436			
3	\$1,497.03	1.04387486	\$1,562.71								
				0	\$0.00	STAT	999999	STATE OF WISCONSIN			
				0.00354920	\$5.55	CNTY	21	FOREST COUNTY			
				0.00572590	\$8.95	MUNI	21211	CITY OF CRANDON			
				0.00570640	\$8.92	REG	211218	SCH D OF CRANDON			
				0.00132840	\$2.08	VTAE	001600	NICOLET VTAE DISTRICT			
Parcel Total:					\$25.50						



State of Wisconsin / Department of Natural Resources

Tony Evers , Governor

Adam N Payne , Secretary

5/22/2023

Chapter 70.114 - Aids Payment Worksheet For Tax Year 2022(Payment Year 2023) - Payment Due January 31, 2023

2302 of 7056

LEGAL DESCRIPTION: T36 R13-E S19 PT OF SWNE				PARCEL NO: RR ROW				CONTROL NO: 141016	
2.9	\$1,447.12	1.04387486	\$1,510.62	0	\$0.00	STAT	999999	STATE OF WISCONSIN	
				0.00354920	\$5.36	CNTY	21	FOREST COUNTY	
				0.00572590	\$8.65	MUNI	21211	CITY OF CRANDON	
				0.00570640	\$8.62	REG	211218	SCH D OF CRANDON	
				0.00132840	\$2.01	VTAE	001600	NICOLET VTAE DISTRICT	
Parcel Total:				\$24.64					

LEGAL DESCRIPTION: T36 R13-E S19 PT OF SENE				PARCEL NO: RR ROW				CONTROL NO: 141017	
0.25	\$124.75	1.04387486	\$130.23	0	\$0.00	STAT	999999	STATE OF WISCONSIN	
				0.00354920	\$0.46	CNTY	21	FOREST COUNTY	
				0.00572590	\$0.75	MUNI	21211	CITY OF CRANDON	
				0.00570640	\$0.74	REG	211218	SCH D OF CRANDON	
				0.00132840	\$0.17	VTAE	001600	NICOLET VTAE DISTRICT	
Parcel Total:				\$2.12					

LEGAL DESCRIPTION: T36 R13-E S19 PT OF NWSE				PARCEL NO: RR ROW				CONTROL NO: 141018	
0.14	\$69.67	1.04387486	\$72.73	0	\$0.00	STAT	999999	STATE OF WISCONSIN	
				0.00354920	\$0.26	CNTY	21	FOREST COUNTY	
				0.00572590	\$0.42	MUNI	21211	CITY OF CRANDON	
				0.00570640	\$0.42	REG	211218	SCH D OF CRANDON	
				0.00132840	\$0.10	VTAE	001600	NICOLET VTAE DISTRICT	
Parcel Total:				\$1.20					



State of Wisconsin / Department of Natural Resources

Tony Evers , Governor

Adam N Payne , Secretary

5/22/2023

Chapter 70.114 - Aids Payment Worksheet For Tax Year 2022(Payment Year 2023) - Payment Due January 31, 2023

2303 of 7056

LEGAL DESCRIPTION: T36 R13-E S19 PT OF SESE				PARCEL NO: RR ROW				CONTROL NO: 141019	
2	\$998.02	1.04387486	\$1,041.81						
				0	\$0.00	STAT	999999	STATE OF WISCONSIN	
				0.00354920	\$3.70	CNTY	21	FOREST COUNTY	
				0.00572590	\$5.97	MUNI	21211	CITY OF CRANDON	
				0.00570640	\$5.95	REG	211218	SCH D OF CRANDON	
				0.00132840	\$1.38	VTAE	001600	NICOLET VTAE DISTRICT	
Parcel Total:					\$17.00				

LEGAL DESCRIPTION: T36 R13-E S32 PT OF NWNE				PARCEL NO: 211016230001				CONTROL NO: 141031	
0.01	\$4.99	1.04387486	\$5.21						
				0	\$0.00	STAT	999999	STATE OF WISCONSIN	
				0.00354920	\$0.02	CNTY	21	FOREST COUNTY	
				0.00572590	\$0.03	MUNI	21211	CITY OF CRANDON	
				0.00570640	\$0.03	REG	211218	SCH D OF CRANDON	
				0.00132840	\$0.01	VTAE	001600	NICOLET VTAE DISTRICT	
Parcel Total:					\$0.09				

LEGAL DESCRIPTION: T36 R13-E S32 PT OF NENW				PARCEL NO: 211016230001				CONTROL NO: 141032	
0.28	\$139.72	1.04387486	\$145.85						
				0	\$0.00	STAT	999999	STATE OF WISCONSIN	
				0.00354920	\$0.52	CNTY	21	FOREST COUNTY	
				0.00572590	\$0.84	MUNI	21211	CITY OF CRANDON	
				0.00570640	\$0.83	REG	211218	SCH D OF CRANDON	
				0.00132840	\$0.19	VTAE	001600	NICOLET VTAE DISTRICT	
Parcel Total:					\$2.38				



State of Wisconsin / Department of Natural Resources

Tony Evers , Governor

Adam N Payne , Secretary

5/22/2023

Chapter 70.114 - Aids Payment Worksheet For Tax Year 2022(Payment Year 2023) - Payment Due January 31, 2023

2304 of 7056

LEGAL DESCRIPTION: T36 R13-E S19 HIMLEY'S ADDITION PARCEL NO: 2110016500000 CONTROL NO: 141033

0.35 \$174.66 1.04387486 \$182.32

0 \$0.00 STAT 999999 STATE OF WISCONSIN

0.00354920 \$0.65 CNTY 21 FOREST COUNTY

0.00572590 \$1.04 MUNI 21211 CITY OF CRANDON

0.00570640 \$1.04 REG 211218 SCH D OF CRANDON

0.00132840 \$0.24 VTAE 001600 NICOLET VTAE DISTRICT

Parcel Total: \$2.97

File Number Total: \$222.49

Municipality Total: \$530.75



State of Wisconsin / Department of Natural Resources

Tony Evers , Governor

Adam N Payne , Secretary

5/22/2023

Chapter 70.114 - Aids Payment Worksheet For Tax Year 2022(Payment Year 2023) - Payment Due January 31, 2023

2305 of 7056

DETAIL FOR TOWN OF BOSCOBEL, GRANT COUNTY

Acres	Est. Adjust. Purch. Price	Level of Assessment	Adjusted Local Value	Net Gen. Tax Rate	Calc. Aid Pay Amount	Type	Code	Taxing Jurisdiction Description
FILE NO: NF 786 *			DATE OF PURCHASE: 01/24/2003			GRANTOR: STARLITE SAWMILL, LLC		
LEGAL DESCRIPTION: T08 R03-W S24 PT OF SWSW				PARCEL NO: 6-47-0010		CONTROL NO: 89268		
9	\$106,466.13	0.86524565	\$92,119.36	0	\$0.00	STAT	999999	STATE OF WISCONSIN
				0.00383330	\$353.12	CNTY	22	GRANT COUNTY
				0.00128290	\$118.18	MUNI	22006	TOWN OF BOSCOBEL
				0.00756180	\$696.58	REG	220609	SCH D OF BOSCOBEL
				0.00106060	\$97.70	VTAE	000300	SOUTHWEST WISCONSIN VTAE DISTRICT
Parcel Total:					\$1,265.58			

LEGAL DESCRIPTION: T08 R03-W S24 PT OF SWSW				PARCEL NO: 6-47-0020		CONTROL NO: 89269		
13.98	\$88,404.91	0.86524565	\$76,491.97	0	\$0.00	STAT	999999	STATE OF WISCONSIN
				0.00383330	\$293.22	CNTY	22	GRANT COUNTY
				0.00128290	\$98.13	MUNI	22006	TOWN OF BOSCOBEL
				0.00756180	\$578.41	REG	220609	SCH D OF BOSCOBEL
				0.00106060	\$81.13	VTAE	000300	SOUTHWEST WISCONSIN VTAE DISTRICT
Parcel Total:					\$1,050.89			

File Number Total:					\$2,316.47			
---------------------------	--	--	--	--	-------------------	--	--	--



State of Wisconsin / Department of Natural Resources

Tony Evers , Governor

Adam N Payne , Secretary

5/22/2023

Chapter 70.114 - Aids Payment Worksheet For Tax Year 2022(Payment Year 2023) - Payment Due January 31, 2023

2306 of 7056

FILE NO: WR 171 *	DATE OF PURCHASE: 03/04/1992	GRANTOR: BERNICE CARLSON		
LEGAL DESCRIPTION: T08 R03-W S33 PT GV LT 5	PARCEL NO: 6-243-000	CONTROL NO: 69963		
2.8	\$993.34	0.86524565	\$859.49	
	0	\$0.00	STAT 999999	STATE OF WISCONSIN
	0.00383330	\$3.29	CNTY 22	GRANT COUNTY
	0.00128290	\$1.10	MUNI 22006	TOWN OF BOSCOBEL
	0.00756180	\$6.50	REG 220609	SCH D OF BOSCOBEL
	0.00106060	\$0.91	VTAE 000300	SOUTHWEST WISCONSIN VTAE DISTRICT
Parcel Total:		\$11.80		

LEGAL DESCRIPTION: T08 R03-W S33 PT GV LT 6	PARCEL NO: 6-243-000	CONTROL NO: 69964		
2.81	\$993.34	0.86524565	\$859.49	
	0	\$0.00	STAT 999999	STATE OF WISCONSIN
	0.00383330	\$3.29	CNTY 22	GRANT COUNTY
	0.00128290	\$1.10	MUNI 22006	TOWN OF BOSCOBEL
	0.00756180	\$6.50	REG 220609	SCH D OF BOSCOBEL
	0.00106060	\$0.91	VTAE 000300	SOUTHWEST WISCONSIN VTAE DISTRICT
Parcel Total:		\$11.80		

File Number Total:	\$23.60
--------------------	---------



State of Wisconsin / Department of Natural Resources

Tony Evers , Governor

Adam N Payne , Secretary

5/22/2023

Chapter 70.114 - Aids Payment Worksheet For Tax Year 2022(Payment Year 2023) - Payment Due January 31, 2023

2307 of 7056

FILE NO: WR 175 *				DATE OF PURCHASE: 03/10/1992				GRANTOR: JAMES SHALLENBERGER			
LEGAL DESCRIPTION: T08 R03-W S33 PT GV LT 6				PARCEL NO: 6-250-000-00294				CONTROL NO: 69961			
5.82	\$2,057.01	0.86524565	\$1,779.82								
			0	\$0.00	STAT	999999		STATE OF WISCONSIN			
			0.00383330	\$6.82	CNTY	22		GRANT COUNTY			
			0.00128290	\$2.28	MUNI	22006		TOWN OF BOSCOBEL			
			0.00756180	\$13.46	REG	220609		SCH D OF BOSCOBEL			
			0.00106060	\$1.89	VTAE	000300		SOUTHWEST WISCONSIN VTAE DISTRICT			
Parcel Total:				\$24.45							

File Number Total:	\$24.45										
--------------------	---------	--	--	--	--	--	--	--	--	--	--

FILE NO: WR 250 *				DATE OF PURCHASE: 10/28/1992				GRANTOR: LYLE ULVE			
LEGAL DESCRIPTION: T08 R03-W S22 GOV LOT 8				PARCEL NO: 6-15-000-00321				CONTROL NO: 70865			
11.97	\$3,790.52	0.86524565	\$3,279.73								
			0	\$0.00	STAT	999999		STATE OF WISCONSIN			
			0.00383330	\$12.57	CNTY	22		GRANT COUNTY			
			0.00128290	\$4.21	MUNI	22006		TOWN OF BOSCOBEL			
			0.00756180	\$24.80	REG	220609		SCH D OF BOSCOBEL			
			0.00106060	\$3.48	VTAE	000300		SOUTHWEST WISCONSIN VTAE DISTRICT			
Parcel Total:				\$45.06							



State of Wisconsin / Department of Natural Resources

Tony Evers , Governor

Adam N Payne , Secretary

5/22/2023

Chapter 70.114 - Aids Payment Worksheet For Tax Year 2022(Payment Year 2023) - Payment Due January 31, 2023

2308 of 7056

LEGAL DESCRIPTION: T08 R03-W S27 GOV LOT 2				PARCEL NO: 60219-000-00322			CONTROL NO: 70866	
58.6	\$12,822.03	0.86524565	\$11,094.20	0	\$0.00	STAT	999999	STATE OF WISCONSIN
				0.00383330	\$42.53	CNTY	22	GRANT COUNTY
				0.00128290	\$14.23	MUNI	22006	TOWN OF BOSCOBEL
				0.00756180	\$83.89	REG	220609	SCH D OF BOSCOBEL
				0.00106060	\$11.77	VTAE	000300	SOUTHWEST WISCONSIN VTAE DISTRICT
Parcel Total:					\$152.42			

LEGAL DESCRIPTION: T08 R03-W S27 GOV LOT 3				PARCEL NO: 6-222-000-00324			CONTROL NO: 70867	
38.88	\$46,405.79	0.86524565	\$40,152.41	0	\$0.00	STAT	999999	STATE OF WISCONSIN
				0.00383330	\$153.92	CNTY	22	GRANT COUNTY
				0.00128290	\$51.51	MUNI	22006	TOWN OF BOSCOBEL
				0.00756180	\$303.62	REG	220609	SCH D OF BOSCOBEL
				0.00106060	\$42.59	VTAE	000300	SOUTHWEST WISCONSIN VTAE DISTRICT
Parcel Total:					\$551.64			

LEGAL DESCRIPTION: T08 R03-W S27 GOV LOT 4				PARCEL NO: 6-219-000-00322			CONTROL NO: 70868	
1.78	\$390.30	0.86524565	\$337.71	0	\$0.00	STAT	999999	STATE OF WISCONSIN
				0.00383330	\$1.29	CNTY	22	GRANT COUNTY
				0.00128290	\$0.43	MUNI	22006	TOWN OF BOSCOBEL
				0.00756180	\$2.55	REG	220609	SCH D OF BOSCOBEL
				0.00106060	\$0.36	VTAE	000300	SOUTHWEST WISCONSIN VTAE DISTRICT
Parcel Total:					\$4.63			



State of Wisconsin / Department of Natural Resources

Tony Evers , Governor

Adam N Payne , Secretary

5/22/2023

Chapter 70.114 - Aids Payment Worksheet For Tax Year 2022(Payment Year 2023) - Payment Due January 31, 2023

2309 of 7056

LEGAL DESCRIPTION: T08 R03-W S27 NESW	PARCEL NO: 6-221-000-00323	CONTROL NO: 70869
---------------------------------------	----------------------------	-------------------

40	\$1,895.26	0.86524565	\$1,639.87
----	------------	------------	------------

0	\$0.00	STAT	999999	STATE OF WISCONSIN
0.00383330	\$6.29	CNTY	22	GRANT COUNTY
0.00128290	\$2.10	MUNI	22006	TOWN OF BOSCOBEL
0.00756180	\$12.40	REG	220609	SCH D OF BOSCOBEL
0.00106060	\$1.74	VTAE	000300	SOUTHWEST WISCONSIN VTAE DISTRICT

Parcel Total:	\$22.53
---------------	---------

LEGAL DESCRIPTION: T08 R03-W S27 PT OF SWSW	PARCEL NO: 6-223-000-00325	CONTROL NO: 70870
---	----------------------------	-------------------

29.5	\$10,478.44	0.86524565	\$9,066.43
------	-------------	------------	------------

0	\$0.00	STAT	999999	STATE OF WISCONSIN
0.00383330	\$34.75	CNTY	22	GRANT COUNTY
0.00128290	\$11.63	MUNI	22006	TOWN OF BOSCOBEL
0.00756180	\$68.56	REG	220609	SCH D OF BOSCOBEL
0.00106060	\$9.62	VTAE	000300	SOUTHWEST WISCONSIN VTAE DISTRICT

Parcel Total:	\$124.56
---------------	----------

LEGAL DESCRIPTION: T08 R03-W S33 FRAC LOT 1	PARCEL NO: 6-233-000-00328	CONTROL NO: 70871
---	----------------------------	-------------------

31.8	\$56,827.97	0.86524565	\$49,170.15
------	-------------	------------	-------------

0	\$0.00	STAT	999999	STATE OF WISCONSIN
0.00383330	\$188.48	CNTY	22	GRANT COUNTY
0.00128290	\$63.08	MUNI	22006	TOWN OF BOSCOBEL
0.00756180	\$371.81	REG	220609	SCH D OF BOSCOBEL
0.00106060	\$52.15	VTAE	000300	SOUTHWEST WISCONSIN VTAE DISTRICT

Parcel Total:	\$675.52
---------------	----------



State of Wisconsin / Department of Natural Resources

Tony Evers , Governor

Adam N Payne , Secretary

5/22/2023

Chapter 70.114 - Aids Payment Worksheet For Tax Year 2022(Payment Year 2023) - Payment Due January 31, 2023

2310 of 7056

LEGAL DESCRIPTION: T08 R03-W S33 PT OF NENE				PARCEL NO: 6-232-000-00327				CONTROL NO: 70872	
21.7	\$7,707.63	0.86524565	\$6,669.00						
				0	\$0.00	STAT	999999	STATE OF WISCONSIN	
				0.00383330	\$25.56	CNTY	22	GRANT COUNTY	
				0.00128290	\$8.56	MUNI	22006	TOWN OF BOSCOBEL	
				0.00756180	\$50.43	REG	220609	SCH D OF BOSCOBEL	
				0.00106060	\$7.07	VTAE	000300	SOUTHWEST WISCONSIN VTAE DISTRICT	
				Parcel Total:	\$91.62				

LEGAL DESCRIPTION: T08 R03-W S34 PT OF NWNW				PARCEL NO: 6-232-000-00329				CONTROL NO: 70873	
1.4	\$397.34	0.86524565	\$343.79						
				0	\$0.00	STAT	999999	STATE OF WISCONSIN	
				0.00383330	\$1.32	CNTY	22	GRANT COUNTY	
				0.00128290	\$0.44	MUNI	22006	TOWN OF BOSCOBEL	
				0.00756180	\$2.60	REG	220609	SCH D OF BOSCOBEL	
				0.00106060	\$0.36	VTAE	000300	SOUTHWEST WISCONSIN VTAE DISTRICT	
				Parcel Total:	\$4.72				

LEGAL DESCRIPTION: T08 R03-W S28 FR SE 1/4				PARCEL NO: 6-227-000-00326				CONTROL NO: 70874	
46.65	\$21,784.96	0.86524565	\$18,849.35						
				0	\$0.00	STAT	999999	STATE OF WISCONSIN	
				0.00383330	\$72.26	CNTY	22	GRANT COUNTY	
				0.00128290	\$24.18	MUNI	22006	TOWN OF BOSCOBEL	
				0.00756180	\$142.53	REG	220609	SCH D OF BOSCOBEL	
				0.00106060	\$19.99	VTAE	000300	SOUTHWEST WISCONSIN VTAE DISTRICT	
				Parcel Total:	\$258.96				



State of Wisconsin / Department of Natural Resources

Tony Evers , Governor

Adam N Payne , Secretary

5/22/2023

Chapter 70.114 - Aids Payment Worksheet For Tax Year 2022(Payment Year 2023) - Payment Due January 31, 2023

2311 of 7056

File Number Total: \$1,931.66

FILE NO: WR 298 *

DATE OF PURCHASE: 10/27/1993

GRANTOR: BOSCOBEL HOUSING AUTHORITY

LEGAL DESCRIPTION: T08 R03-W S27 PT OF SESW

PARCEL NO: 6-224

CONTROL NO: 71900

13 \$6,895.23 0.86524565 \$5,966.07

0 \$0.00 STAT 999999 STATE OF WISCONSIN

0.00383330 \$22.87 CNTY 22 GRANT COUNTY

0.00128290 \$7.65 MUNI 22006 TOWN OF BOSCOBEL

0.00756180 \$45.11 REG 220609 SCH D OF BOSCOBEL

0.00106060 \$6.33 VTAE 000300 SOUTHWEST WISCONSIN VTAE DISTRICT

Parcel Total: \$81.96

File Number Total: \$81.96

FILE NO: WR 383 *

DATE OF PURCHASE: 07/18/1995

GRANTOR: CHARLES E BECKMAN JR.

LEGAL DESCRIPTION: T08 R03-W S33 PT GV LT 5-ALLEN WIS RIV

PARCEL NO: 6-242-000

CONTROL NO: 75381

5.62 \$3,887.46 0.86524565 \$3,363.61

0 \$0.00 STAT 999999 STATE OF WISCONSIN

0.00383330 \$12.89 CNTY 22 GRANT COUNTY

0.00128290 \$4.32 MUNI 22006 TOWN OF BOSCOBEL

0.00756180 \$25.43 REG 220609 SCH D OF BOSCOBEL

0.00106060 \$3.57 VTAE 000300 SOUTHWEST WISCONSIN VTAE DISTRICT

Parcel Total: \$46.21

File Number Total: \$46.21



State of Wisconsin / Department of Natural Resources

Tony Evers , Governor

Adam N Payne , Secretary

5/22/2023

Chapter 70.114 - Aids Payment Worksheet For Tax Year 2022(Payment Year 2023) - Payment Due January 31, 2023

2312 of 7056

FILE NO: WR 417 *				DATE OF PURCHASE: 03/31/1997				GRANTOR: ROBERT L WAGNER			
LEGAL DESCRIPTION: T08 R03-W S33 PT GV LT 5-ALLEN WI RIV				PARCEL NO: 6-241-0000				CONTROL NO: 77948			
24.4	\$26,502.55	0.86524565	\$22,931.22								
				0	\$0.00	STAT	999999	STATE OF WISCONSIN			
				0.00383330	\$87.90	CNTY	22	GRANT COUNTY			
				0.00128290	\$29.42	MUNI	22006	TOWN OF BOSCOBEL			
				0.00756180	\$173.40	REG	220609	SCH D OF BOSCOBEL			
				0.00106060	\$24.32	VTAE	000300	SOUTHWEST WISCONSIN VTAE DISTRICT			
Parcel Total:					\$315.04						

LEGAL DESCRIPTION: T08 R03-W S33 PT GV LT 6-ALLEN WI RIV				PARCEL NO: 6-253-000				CONTROL NO: 77949			
18.88	\$11,797.91	0.86524565	\$10,208.09								
				0	\$0.00	STAT	999999	STATE OF WISCONSIN			
				0.00383330	\$39.13	CNTY	22	GRANT COUNTY			
				0.00128290	\$13.10	MUNI	22006	TOWN OF BOSCOBEL			
				0.00756180	\$77.19	REG	220609	SCH D OF BOSCOBEL			
				0.00106060	\$10.83	VTAE	000300	SOUTHWEST WISCONSIN VTAE DISTRICT			
Parcel Total:					\$140.25						



State of Wisconsin / Department of Natural Resources

Tony Evers , Governor

Adam N Payne , Secretary

5/22/2023

Chapter 70.114 - Aids Payment Worksheet For Tax Year 2022(Payment Year 2023) - Payment Due January 31, 2023

2313 of 7056

LEGAL DESCRIPTION: T08 R03-W S28 PT GV LT 6-ALLEN WI RIV	PARCEL NO: 6-228-0000	CONTROL NO: 77950
--	-----------------------	-------------------

5.52	\$11,797.91	0.86524565	\$10,208.09
------	-------------	------------	-------------

0	\$0.00	STAT	999999	STATE OF WISCONSIN
0.00383330	\$39.13	CNTY	22	GRANT COUNTY
0.00128290	\$13.10	MUNI	22006	TOWN OF BOSCOBEL
0.00756180	\$77.19	REG	220609	SCH D OF BOSCOBEL
0.00106060	\$10.83	VTAE	000300	SOUTHWEST WISCONSIN VTAE DISTRICT

Parcel Total:	\$140.25
---------------	----------

File Number Total:	\$595.54
--------------------	----------

FILE NO: WR 462 *	DATE OF PURCHASE: 01/08/1998	GRANTOR: ANTON OTRUSINA TRUST
-------------------	------------------------------	-------------------------------

LEGAL DESCRIPTION: T08 R03-W S32 GOV LOT 5	PARCEL NO: 6-230-000	CONTROL NO: 80185
--	----------------------	-------------------

3.97	\$6,194.27	0.86524565	\$5,359.56
------	------------	------------	------------

0	\$0.00	STAT	999999	STATE OF WISCONSIN
0.00383330	\$20.54	CNTY	22	GRANT COUNTY
0.00128290	\$6.88	MUNI	22006	TOWN OF BOSCOBEL
0.00756180	\$40.53	REG	220609	SCH D OF BOSCOBEL
0.00106060	\$5.68	VTAE	000300	SOUTHWEST WISCONSIN VTAE DISTRICT

Parcel Total:	\$73.63
---------------	---------



State of Wisconsin / Department of Natural Resources

Tony Evers , Governor

Adam N Payne , Secretary

5/22/2023

Chapter 70.114 - Aids Payment Worksheet For Tax Year 2022(Payment Year 2023) - Payment Due January 31, 2023

2314 of 7056

LEGAL DESCRIPTION: T08 R03-W S32 GOV LOT 6 PARCEL NO: 6-230-000 CONTROL NO: 80186

3.97 \$6,194.27 0.86524565 \$5,359.56

0 \$0.00 STAT 999999 STATE OF WISCONSIN

0.00383330 \$20.54 CNTY 22 GRANT COUNTY

0.00128290 \$6.88 MUNI 22006 TOWN OF BOSCOBEL

0.00756180 \$40.53 REG 220609 SCH D OF BOSCOBEL

0.00106060 \$5.68 VTAE 000300 SOUTHWEST WISCONSIN VTAE DISTRICT

Parcel Total: \$73.63

File Number Total: \$147.26

FILE NO: WR 532 * DATE OF PURCHASE: 05/26/2004 GRANTOR: CITY OF BOSCOBEL

LEGAL DESCRIPTION: T08 R03-W S13 GOV LOT 1 PARCEL NO: 091352 CONTROL NO: 91352

27.28 \$74,288.07 0.86524565 \$64,277.43

0 \$0.00 STAT 999999 STATE OF WISCONSIN

0.00383330 \$246.39 CNTY 22 GRANT COUNTY

0.00128290 \$82.46 MUNI 22006 TOWN OF BOSCOBEL

0.00756180 \$486.05 REG 220609 SCH D OF BOSCOBEL

0.00106060 \$68.17 VTAE 000300 SOUTHWEST WISCONSIN VTAE DISTRICT

Parcel Total: \$883.07



State of Wisconsin / Department of Natural Resources

Tony Evers , Governor

Adam N Payne , Secretary

5/22/2023

Chapter 70.114 - Aids Payment Worksheet For Tax Year 2022(Payment Year 2023) - Payment Due January 31, 2023

2315 of 7056

LEGAL DESCRIPTION: T08 R03-W S13 GOV LOT 2				PARCEL NO: 091353			CONTROL NO: 91353		
0.52	\$1,416.05	0.86524565	\$1,225.23						
				0	\$0.00	STAT	999999	STATE OF WISCONSIN	
				0.00383330	\$4.70	CNTY	22	GRANT COUNTY	
				0.00128290	\$1.57	MUNI	22006	TOWN OF BOSCOBEL	
				0.00756180	\$9.26	REG	220609	SCH D OF BOSCOBEL	
				0.00106060	\$1.30	VTAE	000300	SOUTHWEST WISCONSIN VTAE DISTRICT	
Parcel Total:					\$16.83				

LEGAL DESCRIPTION: T08 R03-W S13 PT OF NWSE				PARCEL NO: 091354			CONTROL NO: 91354		
14.9	\$40,575.23	0.86524565	\$35,107.54						
				0	\$0.00	STAT	999999	STATE OF WISCONSIN	
				0.00383330	\$134.58	CNTY	22	GRANT COUNTY	
				0.00128290	\$45.04	MUNI	22006	TOWN OF BOSCOBEL	
				0.00756180	\$265.47	REG	220609	SCH D OF BOSCOBEL	
				0.00106060	\$37.24	VTAE	000300	SOUTHWEST WISCONSIN VTAE DISTRICT	
Parcel Total:					\$482.33				

LEGAL DESCRIPTION: T08 R03-W S13 PT OF SWSE				PARCEL NO: 091355			CONTROL NO: 91355		
11.23	\$30,581.20	0.86524565	\$26,460.25						
				0	\$0.00	STAT	999999	STATE OF WISCONSIN	
				0.00383330	\$101.43	CNTY	22	GRANT COUNTY	
				0.00128290	\$33.95	MUNI	22006	TOWN OF BOSCOBEL	
				0.00756180	\$200.09	REG	220609	SCH D OF BOSCOBEL	
				0.00106060	\$28.06	VTAE	000300	SOUTHWEST WISCONSIN VTAE DISTRICT	
Parcel Total:					\$363.53				



State of Wisconsin / Department of Natural Resources

Tony Evers , Governor

Adam N Payne , Secretary

5/22/2023

Chapter 70.114 - Aids Payment Worksheet For Tax Year 2022(Payment Year 2023) - Payment Due January 31, 2023

2316 of 7056

LEGAL DESCRIPTION: T08 R03-W S13 PT OF SESE	PARCEL NO: 091356	CONTROL NO: 91356
---	-------------------	-------------------

3.47	\$9,449.40	0.86524565	\$8,176.05
------	------------	------------	------------

0	\$0.00	STAT	999999	STATE OF WISCONSIN
0.00383330	\$31.34	CNTY	22	GRANT COUNTY
0.00128290	\$10.49	MUNI	22006	TOWN OF BOSCOBEL
0.00756180	\$61.83	REG	220609	SCH D OF BOSCOBEL
0.00106060	\$8.67	VTAE	000300	SOUTHWEST WISCONSIN VTAE DISTRICT

Parcel Total:	\$112.33
---------------	----------

File Number Total:	\$1,858.09
--------------------	------------

FILE NO: WR 556 *	DATE OF PURCHASE: 12/17/2003	GRANTOR: PAUL J BLOYER
-------------------	------------------------------	------------------------

LEGAL DESCRIPTION: T08 R03-W S24 PT OF NWSW	PARCEL NO: 006-00045-0010	CONTROL NO: 90090
---	---------------------------	-------------------

18.2	\$22,814.17	0.86524565	\$19,739.86
------	-------------	------------	-------------

0	\$0.00	STAT	999999	STATE OF WISCONSIN
0.00383330	\$75.67	CNTY	22	GRANT COUNTY
0.00128290	\$25.33	MUNI	22006	TOWN OF BOSCOBEL
0.00756180	\$149.27	REG	220609	SCH D OF BOSCOBEL
0.00106060	\$20.94	VTAE	000300	SOUTHWEST WISCONSIN VTAE DISTRICT

Parcel Total:	\$271.21
---------------	----------

File Number Total:	\$271.21
--------------------	----------



State of Wisconsin / Department of Natural Resources

Tony Evers , Governor

Adam N Payne , Secretary

5/22/2023

Chapter 70.114 - Aids Payment Worksheet For Tax Year 2022(Payment Year 2023) - Payment Due January 31, 2023

2317 of 7056

FILE NO: WR 575 *				DATE OF PURCHASE: 12/22/2004				GRANTOR: PAGONA M PRATT			
LEGAL DESCRIPTION: T08 R03-W S33 PT GV LT 5-6				PARCEL NO: 006-00252-0000				CONTROL NO: 92222			
5.4	\$12,367.73	0.86524565	\$10,701.12								
				0	\$0.00	STAT	999999	STATE OF WISCONSIN			
				0.00383330	\$41.02	CNTY	22	GRANT COUNTY			
				0.00128290	\$13.73	MUNI	22006	TOWN OF BOSCOBEL			
				0.00756180	\$80.92	REG	220609	SCH D OF BOSCOBEL			
				0.00106060	\$11.35	VTAE	000300	SOUTHWEST WISCONSIN VTAE DISTRICT			
Parcel Total:					\$147.02						

File Number Total:					\$147.02						
--------------------	--	--	--	--	----------	--	--	--	--	--	--

FILE NO: WR 610 *				DATE OF PURCHASE: 05/22/2007				GRANTOR: MAX KIBILKO			
LEGAL DESCRIPTION: T08 R03-W S33 PT GV LT 6				PARCEL NO: 006-00249-0000				CONTROL NO: 97747			
3.2	\$15,098.93	0.86524565	\$13,064.28								
				0	\$0.00	STAT	999999	STATE OF WISCONSIN			
				0.00383330	\$50.08	CNTY	22	GRANT COUNTY			
				0.00128290	\$16.76	MUNI	22006	TOWN OF BOSCOBEL			
				0.00756180	\$98.79	REG	220609	SCH D OF BOSCOBEL			
				0.00106060	\$13.86	VTAE	000300	SOUTHWEST WISCONSIN VTAE DISTRICT			
Parcel Total:					\$179.49						

File Number Total:					\$179.49						
--------------------	--	--	--	--	----------	--	--	--	--	--	--



State of Wisconsin / Department of Natural Resources

Tony Evers , Governor

Adam N Payne , Secretary

5/22/2023

Chapter 70.114 - Aids Payment Worksheet For Tax Year 2022(Payment Year 2023) - Payment Due January 31, 2023

2318 of 7056

FILE NO: WR 613 *		DATE OF PURCHASE: 05/16/2007			GRANTOR: MARK J KIBILKO			
LEGAL DESCRIPTION: T08 R03-W S33 PT GV LT 6				PARCEL NO: 006-00248-0000		CONTROL NO: 97737		
5.39	\$15,219.72	0.86524565	\$13,168.80	0	\$0.00	STAT	999999	STATE OF WISCONSIN
				0.00383330	\$50.48	CNTY	22	GRANT COUNTY
				0.00128290	\$16.89	MUNI	22006	TOWN OF BOSCOBEL
				0.00756180	\$99.58	REG	220609	SCH D OF BOSCOBEL
				0.00106060	\$13.97	VTAE	000300	SOUTHWEST WISCONSIN VTAE DISTRICT
Parcel Total:				\$180.92				

File Number Total:		\$180.92					
--------------------	--	----------	--	--	--	--	--

FILE NO: WR 70044 *		DATE OF PURCHASE: 03/02/2012			GRANTOR: Nancy L Sabathne (Earll)			
LEGAL DESCRIPTION: T08 R03-W S33 PT GV LT 5,6				PARCEL NO: 006-00251-0000		CONTROL NO: 124311		
5.5	\$11,533.67	0.86524565	\$9,979.46	0	\$0.00	STAT	999999	STATE OF WISCONSIN
				0.00383330	\$38.25	CNTY	22	GRANT COUNTY
				0.00128290	\$12.80	MUNI	22006	TOWN OF BOSCOBEL
				0.00756180	\$75.46	REG	220609	SCH D OF BOSCOBEL
				0.00106060	\$10.58	VTAE	000300	SOUTHWEST WISCONSIN VTAE DISTRICT
Parcel Total:				\$137.09				

File Number Total:		\$137.09					
--------------------	--	----------	--	--	--	--	--

Municipality Total:		\$7,940.97					
---------------------	--	------------	--	--	--	--	--



State of Wisconsin / Department of Natural Resources

Tony Evers , Governor

Adam N Payne , Secretary

5/22/2023

Chapter 70.114 - Aids Payment Worksheet For Tax Year 2022(Payment Year 2023) - Payment Due January 31, 2023

2319 of 7056

DETAIL FOR TOWN OF CASSVILLE, GRANT COUNTY

Acres	Est. Adjust. Purch. Price	Level of Assessment	Adjusted Local Value	Net Gen. Tax Rate	Calc. Aid Pay Amount	Type	Code	Taxing Jurisdiction Description
FILE NO: NA 778 *			DATE OF PURCHASE: 04/04/2002			GRANTOR: LAWRENCE A ROE		
LEGAL DESCRIPTION: T03 R05-W S35 PT GV LT 2				PARCEL NO: PT 008-693-000		CONTROL NO: 86964		
2.68	\$10,844.43	0.75163079	\$8,151.01					
				0	\$0.00	STAT	999999	STATE OF WISCONSIN
				0.00445640	\$36.32	CNTY	22	GRANT COUNTY
				0.00424040	\$34.56	MUNI	22008	TOWN OF CASSVILLE
				0.01172360	\$95.56	REG	220994	SCH D OF CASSVILLE
				0.00122730	\$10.00	VTAE	000300	SOUTHWEST WISCONSIN VTAE DISTRICT
Parcel Total:					\$176.44			

LEGAL DESCRIPTION: T03 R05-W S35 PT GV LT 3				PARCEL NO: PT 008-693-000		CONTROL NO: 86965		
19.66	\$79,568.54	0.75163079	\$59,806.16					
				0	\$0.00	STAT	999999	STATE OF WISCONSIN
				0.00445640	\$266.52	CNTY	22	GRANT COUNTY
				0.00424040	\$253.60	MUNI	22008	TOWN OF CASSVILLE
				0.01172360	\$701.15	REG	220994	SCH D OF CASSVILLE
				0.00122730	\$73.40	VTAE	000300	SOUTHWEST WISCONSIN VTAE DISTRICT
Parcel Total:					\$1,294.67			



State of Wisconsin / Department of Natural Resources

Tony Evers , Governor

Adam N Payne , Secretary

5/22/2023

Chapter 70.114 - Aids Payment Worksheet For Tax Year 2022(Payment Year 2023) - Payment Due January 31, 2023

2320 of 7056

LEGAL DESCRIPTION: T03 R05-W S26 PT OF SESE				PARCEL NO: PT 008-621-000				CONTROL NO: 86966	
15.27	\$33,050.98	0.75163079	\$24,842.13	0	\$0.00	STAT	999999	STATE OF WISCONSIN	
				0.00445640	\$110.71	CNTY	22	GRANT COUNTY	
				0.00424040	\$105.34	MUNI	22008	TOWN OF CASSVILLE	
				0.01172360	\$291.24	REG	220994	SCH D OF CASSVILLE	
				0.00122730	\$30.49	VTAE	000300	SOUTHWEST WISCONSIN VTAE DISTRICT	
Parcel Total:					\$537.78				

LEGAL DESCRIPTION: T03 R05-W S26 PT OF SWSE				PARCEL NO: PT 008-620-000				CONTROL NO: 86967	
14.4	\$35,958.11	0.75163079	\$27,027.23	0	\$0.00	STAT	999999	STATE OF WISCONSIN	
				0.00445640	\$120.44	CNTY	22	GRANT COUNTY	
				0.00424040	\$114.61	MUNI	22008	TOWN OF CASSVILLE	
				0.01172360	\$316.86	REG	220994	SCH D OF CASSVILLE	
				0.00122730	\$33.17	VTAE	000300	SOUTHWEST WISCONSIN VTAE DISTRICT	
Parcel Total:					\$585.08				

LEGAL DESCRIPTION: T03 R05-W S26 PT OF SESW				PARCEL NO: PT 008-616-000				CONTROL NO: 86968	
1.4	\$9,205.37	0.75163079	\$6,919.04	0	\$0.00	STAT	999999	STATE OF WISCONSIN	
				0.00445640	\$30.83	CNTY	22	GRANT COUNTY	
				0.00424040	\$29.34	MUNI	22008	TOWN OF CASSVILLE	
				0.01172360	\$81.12	REG	220994	SCH D OF CASSVILLE	
				0.00122730	\$8.49	VTAE	000300	SOUTHWEST WISCONSIN VTAE DISTRICT	
Parcel Total:					\$149.78				



State of Wisconsin / Department of Natural Resources

Tony Evers , Governor

Adam N Payne , Secretary

5/22/2023

Chapter 70.114 - Aids Payment Worksheet For Tax Year 2022(Payment Year 2023) - Payment Due
January 31, 2023

2321 of 7056

File Number Total: \$2,743.75

Municipality Total: \$2,743.75



State of Wisconsin / Department of Natural Resources

Tony Evers , Governor

Adam N Payne , Secretary

5/22/2023

Chapter 70.114 - Aids Payment Worksheet For Tax Year 2022(Payment Year 2023) - Payment Due January 31, 2023

2322 of 7056

DETAIL FOR TOWN OF CASTLE ROCK, GRANT COUNTY

Acres	Est. Adjust. Purch. Price	Level of Assessment	Adjusted Local Value	Net Gen. Tax Rate	Calc. Aid Pay Amount	Type	Code	Taxing Jurisdiction Description
FILE NO: FI 2665 *			DATE OF PURCHASE: 08/18/2000			GRANTOR: MARION TIBBITTS		
LEGAL DESCRIPTION: T07 R01-W S32 PT OF NENW				PARCEL NO: 10-659-000		CONTROL NO: 84565		
29.64	\$78,786.04	1.00535588	\$79,208.01					
				0	\$0.00	STAT	999999	STATE OF WISCONSIN
				0.00355290	\$281.42	CNTY	22	GRANT COUNTY
				0.00461740	\$365.73	MUNI	22010	TOWN OF CASTLE ROCK
				0.00642620	\$509.00	REG	252646	SCH D OF IOWA-GRANT
				0.00098150	\$77.74	VTAE	000300	SOUTHWEST WISCONSIN VTAE DISTRICT
Parcel Total:					\$1,233.89			

File Number Total: \$1,233.89

FILE NO: FI 2675 *			DATE OF PURCHASE: 01/25/2001			GRANTOR: HARRY A DIETER, JR		
LEGAL DESCRIPTION: T07 R01-W S35 NWNW				PARCEL NO: 10-724-000		CONTROL NO: 85526		
40	\$42,246.26	1.00535588	\$42,472.52					
				0	\$0.00	STAT	999999	STATE OF WISCONSIN
				0.00355290	\$150.90	CNTY	22	GRANT COUNTY
				0.00461740	\$196.11	MUNI	22010	TOWN OF CASTLE ROCK
				0.00864180	\$367.04	REG	252527	SCH D OF HIGHLAND
				0.00098150	\$41.69	VTAE	000300	SOUTHWEST WISCONSIN VTAE DISTRICT
Parcel Total:					\$755.74			



State of Wisconsin / Department of Natural Resources

Tony Evers , Governor

Adam N Payne , Secretary

5/22/2023

Chapter 70.114 - Aids Payment Worksheet For Tax Year 2022(Payment Year 2023) - Payment Due January 31, 2023

2323 of 7056

LEGAL DESCRIPTION: T07 R01-W S35 SENW				PARCEL NO: 085527				CONTROL NO: 85527	
40	\$43,728.37	1.00535588	\$43,962.57						
				0	\$0.00	STAT	999999	STATE OF WISCONSIN	
				0.00355290	\$156.20	CNTY	22	GRANT COUNTY	
				0.00461740	\$202.99	MUNI	22010	TOWN OF CASTLE ROCK	
				0.00864180	\$379.92	REG	252527	SCH D OF HIGHLAND	
				0.00098150	\$43.15	VTAE	000300	SOUTHWEST WISCONSIN VTAE DISTRICT	
Parcel Total:					\$782.26				

LEGAL DESCRIPTION: T07 R01-W S35 SWNW				PARCEL NO: 085528				CONTROL NO: 85528	
40	\$44,469.89	1.00535588	\$44,708.07						
				0	\$0.00	STAT	999999	STATE OF WISCONSIN	
				0.00355290	\$158.85	CNTY	22	GRANT COUNTY	
				0.00461740	\$206.43	MUNI	22010	TOWN OF CASTLE ROCK	
				0.00864180	\$386.36	REG	252527	SCH D OF HIGHLAND	
				0.00098150	\$43.88	VTAE	000300	SOUTHWEST WISCONSIN VTAE DISTRICT	
Parcel Total:					\$795.52				

LEGAL DESCRIPTION: T07 R01-W S35 NENW				PARCEL NO: 085529				CONTROL NO: 85529	
40	\$44,716.12	1.00535588	\$44,955.62						
				0	\$0.00	STAT	999999	STATE OF WISCONSIN	
				0.00355290	\$159.72	CNTY	22	GRANT COUNTY	
				0.00461740	\$207.58	MUNI	22010	TOWN OF CASTLE ROCK	
				0.00864180	\$388.50	REG	252527	SCH D OF HIGHLAND	
				0.00098150	\$44.12	VTAE	000300	SOUTHWEST WISCONSIN VTAE DISTRICT	
Parcel Total:					\$799.92				



State of Wisconsin / Department of Natural Resources

Tony Evers , Governor

Adam N Payne , Secretary

5/22/2023

Chapter 70.114 - Aids Payment Worksheet For Tax Year 2022(Payment Year 2023) - Payment Due January 31, 2023

2324 of 7056

LEGAL DESCRIPTION: T07 R01-W S35 NWSW	PARCEL NO: 085530	CONTROL NO: 85530
---------------------------------------	-------------------	-------------------

40	\$41,257.55	1.00535588	\$41,478.52	
----	-------------	------------	-------------	--

0	\$0.00	STAT	999999	STATE OF WISCONSIN
0.00355290	\$147.37	CNTY	22	GRANT COUNTY
0.00461740	\$191.52	MUNI	22010	TOWN OF CASTLE ROCK
0.00864180	\$358.45	REG	252527	SCH D OF HIGHLAND
0.00098150	\$40.71	VTAE	000300	SOUTHWEST WISCONSIN VTAE DISTRICT

Parcel Total:	\$738.05
---------------	----------

LEGAL DESCRIPTION: T07 R01-W S35 SWSW	PARCEL NO: 085531	CONTROL NO: 85531
---------------------------------------	-------------------	-------------------

40	\$33,598.89	1.00535588	\$33,778.84	
----	-------------	------------	-------------	--

0	\$0.00	STAT	999999	STATE OF WISCONSIN
0.00355290	\$120.01	CNTY	22	GRANT COUNTY
0.00461740	\$155.97	MUNI	22010	TOWN OF CASTLE ROCK
0.00864180	\$291.91	REG	252527	SCH D OF HIGHLAND
0.00098150	\$33.15	VTAE	000300	SOUTHWEST WISCONSIN VTAE DISTRICT

Parcel Total:	\$601.04
---------------	----------

File Number Total:	\$4,472.53
--------------------	------------



State of Wisconsin / Department of Natural Resources

Tony Evers , Governor

Adam N Payne , Secretary

5/22/2023

Chapter 70.114 - Aids Payment Worksheet For Tax Year 2022(Payment Year 2023) - Payment Due January 31, 2023

2325 of 7056

FILE NO: FI 2707 *				DATE OF PURCHASE: 10/26/2001				GRANTOR: MARK JOHNSRUD			
LEGAL DESCRIPTION: T07 R01-W S30 PT OF SESE				PARCEL NO: 010-606-0000				CONTROL NO: 86515			
11.5	\$15,247.25	1.00535588	\$15,328.92								
				0	\$0.00	STAT	999999	STATE OF WISCONSIN			
				0.00355290	\$54.46	CNTY	22	GRANT COUNTY			
				0.00461740	\$70.78	MUNI	22010	TOWN OF CASTLE ROCK			
				0.00834190	\$127.87	REG	221813	SCH D OF FENNIMORE COMMUNITY			
				0.00098150	\$15.05	VTAE	000300	SOUTHWEST WISCONSIN VTAE DISTRICT			
Parcel Total:					\$268.16						

LEGAL DESCRIPTION: T07 R01-W S30 PT OF SWSE				PARCEL NO: 010-603-0000				CONTROL NO: 86516			
17.5	\$23,202.34	1.00535588	\$23,326.61								
				0	\$0.00	STAT	999999	STATE OF WISCONSIN			
				0.00355290	\$82.88	CNTY	22	GRANT COUNTY			
				0.00461740	\$107.71	MUNI	22010	TOWN OF CASTLE ROCK			
				0.00834190	\$194.59	REG	221813	SCH D OF FENNIMORE COMMUNITY			
				0.00098150	\$22.90	VTAE	000300	SOUTHWEST WISCONSIN VTAE DISTRICT			
Parcel Total:					\$408.08						



State of Wisconsin / Department of Natural Resources

Tony Evers , Governor

Adam N Payne , Secretary

5/22/2023

Chapter 70.114 - Aids Payment Worksheet For Tax Year 2022(Payment Year 2023) - Payment Due January 31, 2023

2326 of 7056

LEGAL DESCRIPTION: T07 R01-W S30 PT OF NWSE	PARCEL NO: 010-602-0000	CONTROL NO: 86517
---	-------------------------	-------------------

11.4	\$15,114.67	1.00535588	\$15,195.62	
------	-------------	------------	-------------	--

0	\$0.00	STAT	999999	STATE OF WISCONSIN
0.00355290	\$53.99	CNTY	22	GRANT COUNTY
0.00461740	\$70.16	MUNI	22010	TOWN OF CASTLE ROCK
0.00834190	\$126.76	REG	221813	SCH D OF FENNIMORE COMMUNITY
0.00098150	\$14.91	VTAE	000300	SOUTHWEST WISCONSIN VTAE DISTRICT

Parcel Total:	\$265.82
---------------	----------

LEGAL DESCRIPTION: T07 R01-W S30 PT OF NESE	PARCEL NO: 010-600-0010	CONTROL NO: 86518
---	-------------------------	-------------------

9.6	\$12,728.14	1.00535588	\$12,796.31	
-----	-------------	------------	-------------	--

0	\$0.00	STAT	999999	STATE OF WISCONSIN
0.00355290	\$45.46	CNTY	22	GRANT COUNTY
0.00461740	\$59.09	MUNI	22010	TOWN OF CASTLE ROCK
0.00834190	\$106.75	REG	221813	SCH D OF FENNIMORE COMMUNITY
0.00098150	\$12.56	VTAE	000300	SOUTHWEST WISCONSIN VTAE DISTRICT

Parcel Total:	\$223.86
---------------	----------

File Number Total:	\$1,165.92
--------------------	------------



State of Wisconsin / Department of Natural Resources

Tony Evers , Governor

Adam N Payne , Secretary

5/22/2023

Chapter 70.114 - Aids Payment Worksheet For Tax Year 2022(Payment Year 2023) - Payment Due January 31, 2023

2327 of 7056

FILE NO: FI 2786 *				DATE OF PURCHASE: 05/25/2004				GRANTOR: WOMACK REVOCABLE TRUST			
LEGAL DESCRIPTION: T07 R01-W S13 PT OF SWNE				PARCEL NO: 10-00237-0000				CONTROL NO: 91664			
37	\$66,578.40	1.00535588	\$66,934.98								
				0	\$0.00	STAT	999999	STATE OF WISCONSIN			
				0.00355290	\$237.82	CNTY	22	GRANT COUNTY			
				0.00461740	\$309.06	MUNI	22010	TOWN OF CASTLE ROCK			
				0.00864180	\$578.44	REG	252527	SCH D OF HIGHLAND			
				0.00098150	\$65.70	VTAE	000300	SOUTHWEST WISCONSIN VTAE DISTRICT			
Parcel Total:				\$1,191.02							

LEGAL DESCRIPTION: T07 R01-W S13 SENE				PARCEL NO: 10-00238-0000				CONTROL NO: 91665			
40	\$83,223.34	1.00535588	\$83,669.08								
				0	\$0.00	STAT	999999	STATE OF WISCONSIN			
				0.00355290	\$297.27	CNTY	22	GRANT COUNTY			
				0.00461740	\$386.33	MUNI	22010	TOWN OF CASTLE ROCK			
				0.00864180	\$723.05	REG	252527	SCH D OF HIGHLAND			
				0.00098150	\$82.12	VTAE	000300	SOUTHWEST WISCONSIN VTAE DISTRICT			
Parcel Total:				\$1,488.77							

File Number Total:				\$2,679.79							
--------------------	--	--	--	------------	--	--	--	--	--	--	--



State of Wisconsin / Department of Natural Resources

Tony Evers , Governor

Adam N Payne , Secretary

5/22/2023

Chapter 70.114 - Aids Payment Worksheet For Tax Year 2022(Payment Year 2023) - Payment Due January 31, 2023

2328 of 7056

FILE NO: NA 476 *				DATE OF PURCHASE: 06/30/1992				GRANTOR: BERNARD NOWAK			
LEGAL DESCRIPTION: T07 R01-W S27 SWSW				PARCEL NO: 10-529-000				CONTROL NO: 70298			
40	\$14,808.10	1.00535588	\$14,887.41								
				0	\$0.00	STAT	999999	STATE OF WISCONSIN			
				0.00355290	\$52.89	CNTY	22	GRANT COUNTY			
				0.00461740	\$68.74	MUNI	22010	TOWN OF CASTLE ROCK			
				0.00642620	\$95.67	REG	252646	SCH D OF IOWA-GRANT			
				0.00098150	\$14.61	VTAE	000300	SOUTHWEST WISCONSIN VTAE DISTRICT			
Parcel Total:					\$231.91						

LEGAL DESCRIPTION: T07 R01-W S27 SESW				PARCEL NO: 10-530-000				CONTROL NO: 70299			
40	\$10,622.15	1.00535588	\$10,679.04								
				0	\$0.00	STAT	999999	STATE OF WISCONSIN			
				0.00355290	\$37.94	CNTY	22	GRANT COUNTY			
				0.00461740	\$49.31	MUNI	22010	TOWN OF CASTLE ROCK			
				0.00642620	\$68.63	REG	252646	SCH D OF IOWA-GRANT			
				0.00098150	\$10.48	VTAE	000300	SOUTHWEST WISCONSIN VTAE DISTRICT			
Parcel Total:					\$166.36						



State of Wisconsin / Department of Natural Resources

Tony Evers , Governor

Adam N Payne , Secretary

5/22/2023

Chapter 70.114 - Aids Payment Worksheet For Tax Year 2022(Payment Year 2023) - Payment Due January 31, 2023

2329 of 7056

LEGAL DESCRIPTION: T07 R01-W S28 SESE PARCEL NO: 10-558-000 CONTROL NO: 70300

40 \$15,408.30 1.00535588 \$15,490.83

0 \$0.00 STAT 999999 STATE OF WISCONSIN

0.00355290 \$55.04 CNTY 22 GRANT COUNTY

0.00461740 \$71.53 MUNI 22010 TOWN OF CASTLE ROCK

0.00642620 \$99.55 REG 252646 SCH D OF IOWA-GRANT

0.00098150 \$15.20 VTAE 000300 SOUTHWEST WISCONSIN VTAE DISTRICT

Parcel Total: \$241.32

File Number Total: \$639.59

FILE NO: NA 885 * DATE OF PURCHASE: 08/14/2006 GRANTOR: GEORGE F HRUBES

LEGAL DESCRIPTION: T07 R01-W S30 NENE PARCEL NO: 578 CONTROL NO: 96770

40 \$63,406.69 1.00535588 \$63,746.29

0 \$0.00 STAT 999999 STATE OF WISCONSIN

0.00355290 \$226.49 CNTY 22 GRANT COUNTY

0.00461740 \$294.34 MUNI 22010 TOWN OF CASTLE ROCK

0.00834190 \$531.77 REG 221813 SCH D OF FENNIMORE COMMUNITY

0.00098150 \$62.57 VTAE 000300 SOUTHWEST WISCONSIN VTAE DISTRICT

Parcel Total: \$1,115.17



State of Wisconsin / Department of Natural Resources

Tony Evers , Governor

Adam N Payne , Secretary

5/22/2023

Chapter 70.114 - Aids Payment Worksheet For Tax Year 2022(Payment Year 2023) - Payment Due January 31, 2023

2330 of 7056

LEGAL DESCRIPTION: T07 R01-W S30 NWNE	PARCEL NO: 579	CONTROL NO: 96771
---------------------------------------	----------------	-------------------

40	\$53,318.80	1.00535588	\$53,604.37	
----	-------------	------------	-------------	--

0	\$0.00	STAT	999999	STATE OF WISCONSIN
0.00355290	\$190.45	CNTY	22	GRANT COUNTY
0.00461740	\$247.51	MUNI	22010	TOWN OF CASTLE ROCK
0.00834190	\$447.16	REG	221813	SCH D OF FENNIMORE COMMUNITY
0.00098150	\$52.61	VTAE	000300	SOUTHWEST WISCONSIN VTAE DISTRICT

Parcel Total:	\$937.73
---------------	----------

LEGAL DESCRIPTION: T07 R01-W S30 SWNE	PARCEL NO: 580	CONTROL NO: 96772
---------------------------------------	----------------	-------------------

40	\$409,259.95	1.00535588	\$411,451.89	
----	--------------	------------	--------------	--

0	\$0.00	STAT	999999	STATE OF WISCONSIN
0.00355290	\$1,461.87	CNTY	22	GRANT COUNTY
0.00461740	\$1,899.83	MUNI	22010	TOWN OF CASTLE ROCK
0.00834190	\$3,432.31	REG	221813	SCH D OF FENNIMORE COMMUNITY
0.00098150	\$403.85	VTAE	000300	SOUTHWEST WISCONSIN VTAE DISTRICT

Parcel Total:	\$7,197.86
---------------	------------

LEGAL DESCRIPTION: T07 R01-W S30 SENE	PARCEL NO: 581	CONTROL NO: 96773
---------------------------------------	----------------	-------------------

40	\$66,288.43	1.00535588	\$66,643.46	
----	-------------	------------	-------------	--

0	\$0.00	STAT	999999	STATE OF WISCONSIN
0.00355290	\$236.78	CNTY	22	GRANT COUNTY
0.00461740	\$307.72	MUNI	22010	TOWN OF CASTLE ROCK
0.00834190	\$555.94	REG	221813	SCH D OF FENNIMORE COMMUNITY
0.00098150	\$65.41	VTAE	000300	SOUTHWEST WISCONSIN VTAE DISTRICT

Parcel Total:	\$1,165.85
---------------	------------



State of Wisconsin / Department of Natural Resources

Tony Evers , Governor

Adam N Payne , Secretary

5/22/2023

Chapter 70.114 - Aids Payment Worksheet For Tax Year 2022(Payment Year 2023) - Payment Due January 31, 2023

2331 of 7056

LEGAL DESCRIPTION: T07 R01-W S30 NESE PARCEL NO: 599 CONTROL NO: 96774

3 \$2,881.74 1.00535588 \$2,897.18

0 \$0.00 STAT 999999 STATE OF WISCONSIN

0.00355290 \$10.29 CNTY 22 GRANT COUNTY

0.00461740 \$13.38 MUNI 22010 TOWN OF CASTLE ROCK

0.00834190 \$24.17 REG 221813 SCH D OF FENNIMORE COMMUNITY

0.00098150 \$2.84 VTAE 000300 SOUTHWEST WISCONSIN VTAE DISTRICT

Parcel Total: \$50.68

File Number Total: \$10,467.29

FILE NO: NA 20001 * DATE OF PURCHASE: 09/11/2008 GRANTOR: Anthony J. & Marilyn J. Gus

LEGAL DESCRIPTION: T07 R01-W S30 PT OF NESE PARCEL NO: 00600-0000 CONTROL NO: 100040

19 \$93,726.32 1.00535588 \$94,228.31

0 \$0.00 STAT 999999 STATE OF WISCONSIN

0.00355290 \$334.79 CNTY 22 GRANT COUNTY

0.00461740 \$435.09 MUNI 22010 TOWN OF CASTLE ROCK

0.00834190 \$786.05 REG 221813 SCH D OF FENNIMORE COMMUNITY

0.00098150 \$92.49 VTAE 000300 SOUTHWEST WISCONSIN VTAE DISTRICT

Parcel Total: \$1,648.42



State of Wisconsin / Department of Natural Resources

Tony Evers , Governor

Adam N Payne , Secretary

5/22/2023

Chapter 70.114 - Aids Payment Worksheet For Tax Year 2022(Payment Year 2023) - Payment Due January 31, 2023

2332 of 7056

LEGAL DESCRIPTION: T07 R01-W S30 PT OF NWSE PARCEL NO: 00602-0010 CONTROL NO: 100041

1.1 \$5,426.26 1.00535588 \$5,455.33

0 \$0.00 STAT 999999 STATE OF WISCONSIN

0.00355290 \$19.38 CNTY 22 GRANT COUNTY

0.00461740 \$25.19 MUNI 22010 TOWN OF CASTLE ROCK

0.00834190 \$45.51 REG 221813 SCH D OF FENNIMORE COMMUNITY

0.00098150 \$5.35 VTAE 000300 SOUTHWEST WISCONSIN VTAE DISTRICT

Parcel Total: \$95.43

File Number Total: \$1,743.85

FILE NO: NA 20013 * DATE OF PURCHASE: 04/21/2009 GRANTOR: Charles D Tibbitts

LEGAL DESCRIPTION: T07 R01-W S32 PT OF NWNE PARCEL NO: 010-00656-0010 CONTROL NO: 105100

24.95 \$57,860.86 1.00535588 \$58,170.75

0 \$0.00 STAT 999999 STATE OF WISCONSIN

0.00355290 \$206.68 CNTY 22 GRANT COUNTY

0.00461740 \$268.60 MUNI 22010 TOWN OF CASTLE ROCK

0.00642620 \$373.81 REG 252646 SCH D OF IOWA-GRANT

0.00834190 \$485.26 REG 221813 SCH D OF FENNIMORE COMMUNITY

0.00098150 \$57.10 VTAE 000300 SOUTHWEST WISCONSIN VTAE DISTRICT

Parcel Total: \$1,391.45

File Number Total: \$1,391.45



State of Wisconsin / Department of Natural Resources

Tony Evers , Governor

Adam N Payne , Secretary

5/22/2023

Chapter 70.114 - Aids Payment Worksheet For Tax Year 2022(Payment Year 2023) - Payment Due January 31, 2023

2333 of 7056

FILE NO: NA 20018 *		DATE OF PURCHASE: 05/14/2009		GRANTOR: Estate of Richard L. Hanson,	
LEGAL DESCRIPTION: T07 R01-W S30 PT OF NENW		PARCEL NO: 010-00582		CONTROL NO: 106141	
20	\$44,353.27	1.00535588	\$44,590.82		
		0	\$0.00	STAT 999999	STATE OF WISCONSIN
		0.00355290	\$158.43	CNTY 22	GRANT COUNTY
		0.00461740	\$205.89	MUNI 22010	TOWN OF CASTLE ROCK
		0.00834190	\$371.97	REG 221813	SCH D OF FENNIMORE COMMUNITY
		0.00098150	\$43.77	VTAE 000300	SOUTHWEST WISCONSIN VTAE DISTRICT
		Parcel Total:	\$780.06		
		File Number Total:	\$780.06		
		Municipality Total:	\$24,574.37		



State of Wisconsin / Department of Natural Resources

Tony Evers , Governor

Adam N Payne , Secretary

5/22/2023

Chapter 70.114 - Aids Payment Worksheet For Tax Year 2022(Payment Year 2023) - Payment Due January 31, 2023

2334 of 7056

DETAIL FOR TOWN OF JAMESTOWN, GRANT COUNTY

Acres	Est. Adjust. Purch. Price	Level of Assessment	Adjusted Local Value	Net Gen. Tax Rate	Calc. Aid Pay Amount	Type	Code	Taxing Jurisdiction Description
FILE NO: P 1284 A			DATE OF PURCHASE: 07/30/1996			GRANTOR: SHIRLEY KRAMER		
LEGAL DESCRIPTION: T01 R02-W S06 PT OF SESW				PARCEL NO: 26-370-000		CONTROL NO: 77259		
13.33	\$34,985.72	0.82100323	\$28,723.39	0	\$0.00	STAT	999999	STATE OF WISCONSIN
				0.00427010	\$122.65	CNTY	22	GRANT COUNTY
				0.00219390	\$63.02	MUNI	22026	TOWN OF JAMESTOWN
				0.01136060	\$326.31	REG	221246	SCH D OF CUBA CITY
				0.00118220	\$33.96	VTAE	000300	SOUTHWEST WISCONSIN VTAE DISTRICT

Parcel Total: \$545.94

File Number Total: \$545.94

Municipality Total: \$545.94



State of Wisconsin / Department of Natural Resources

Tony Evers , Governor

Adam N Payne , Secretary

5/22/2023

Chapter 70.114 - Aids Payment Worksheet For Tax Year 2022(Payment Year 2023) - Payment Due January 31, 2023

2335 of 7056

DETAIL FOR TOWN OF MARION, GRANT COUNTY

Acres	Est. Adjust. Purch. Price	Level of Assessment	Adjusted Local Value	Net Gen. Tax Rate	Calc. Aid Pay Amount	Type	Code	----- Taxing Jurisdiction ----- Description
FILE NO: WR 185 *			DATE OF PURCHASE: 04/03/1992			GRANTOR: CHARLES KING		
LEGAL DESCRIPTION: T07 R03-W S07 N1/2 OF NWSW				PARCEL NO: 34-153-000		CONTROL NO: 70236		
19.96	\$7,053.88	0.66401492	\$4,683.88					
				0	\$0.00	STAT	999999	STATE OF WISCONSIN
				0.00526010	\$24.64	CNTY	22	GRANT COUNTY
				0.00518140	\$24.27	MUNI	22034	TOWN OF MARION
				0.01036190	\$48.53	REG	220609	SCH D OF BOSCOBEL
				0.00145340	\$6.81	VTAE	000300	SOUTHWEST WISCONSIN VTAE DISTRICT

Parcel Total: \$104.25

File Number Total: \$104.25

Municipality Total: \$104.25



State of Wisconsin / Department of Natural Resources

Tony Evers , Governor

Adam N Payne , Secretary

5/22/2023

Chapter 70.114 - Aids Payment Worksheet For Tax Year 2022(Payment Year 2023) - Payment Due January 31, 2023

2336 of 7056

DETAIL FOR TOWN OF MILLVILLE, GRANT COUNTY

Acres	Est. Adjust. Purch. Price	Level of Assessment	Adjusted Local Value	Net Gen. Tax Rate	Calc. Aid Pay Amount	----- Taxing Jurisdiction ----- Type	Code	Description
-------	------------------------------	------------------------	-------------------------	----------------------	-------------------------	---	------	-------------

FILE NO: NF 30030 *	DATE OF PURCHASE: 02/05/2010	GRANTOR: Ryan and Seth Kussmaul
LEGAL DESCRIPTION: T06 R05-W S09 PT OF SENE	PARCEL NO: 036-00158-0000	CONTROL NO: 113121

3.97	\$17,736.44	0.69487284	\$12,324.57					
				0	\$0.00	STAT	999999	STATE OF WISCONSIN
				0.00480450	\$59.21	CNTY	22	GRANT COUNTY
				0.00311460	\$38.39	MUNI	22036	TOWN OF MILLVILLE
				0.01091720	\$134.55	REG	224904	SCH D OF RIVER RIDGE
				0.00132790	\$16.37	VTAE	000300	SOUTHWEST WISCONSIN VTAE DISTRICT
Parcel Total:					\$248.52			

	File Number Total:	\$248.52
--	---------------------------	-----------------

FILE NO: WR 86 *	DATE OF PURCHASE: 04/15/1992	GRANTOR: WILLIAM WINDER
LEGAL DESCRIPTION: T06 R05-W S04 GOV LOT 3	PARCEL NO: 36-92-000-00354	CONTROL NO: 70379

39.2	\$40,595.22	0.69487284	\$28,208.52					
				0	\$0.00	STAT	999999	STATE OF WISCONSIN
				0.00480450	\$135.53	CNTY	22	GRANT COUNTY
				0.00311460	\$87.86	MUNI	22036	TOWN OF MILLVILLE
				0.01091720	\$307.96	REG	224904	SCH D OF RIVER RIDGE
				0.00132790	\$37.46	VTAE	000300	SOUTHWEST WISCONSIN VTAE DISTRICT
Parcel Total:					\$568.81			

	File Number Total:	\$568.81
--	---------------------------	-----------------



State of Wisconsin / Department of Natural Resources

Tony Evers , Governor

Adam N Payne , Secretary

5/22/2023

Chapter 70.114 - Aids Payment Worksheet For Tax Year 2022(Payment Year 2023) - Payment Due January 31, 2023

2337 of 7056

FILE NO: WR 233 *				DATE OF PURCHASE: 04/13/1992				GRANTOR: TERRY WINKERS			
LEGAL DESCRIPTION: T07 R05-W S25 PT OF SESW				PARCEL NO: 36-359-000				CONTROL NO: 70243			
22.09	\$15,096.24	0.69487284	\$10,489.97								
				0	\$0.00	STAT	999999	STATE OF WISCONSIN			
				0.00480450	\$50.40	CNTY	22	GRANT COUNTY			
				0.00311460	\$32.67	MUNI	22036	TOWN OF MILLVILLE			
				0.01091720	\$114.52	REG	224904	SCH D OF RIVER RIDGE			
				0.00132790	\$13.93	VTAE	000300	SOUTHWEST WISCONSIN VTAE DISTRICT			
Parcel Total:					\$211.52						

LEGAL DESCRIPTION: T07 R05-W S25 PT OF SESE				PARCEL NO: 36-365-000				CONTROL NO: 70245			
32.23	\$22,370.56	0.69487284	\$15,544.69								
				0	\$0.00	STAT	999999	STATE OF WISCONSIN			
				0.00480450	\$74.68	CNTY	22	GRANT COUNTY			
				0.00311460	\$48.42	MUNI	22036	TOWN OF MILLVILLE			
				0.01091720	\$169.71	REG	224904	SCH D OF RIVER RIDGE			
				0.00132790	\$20.64	VTAE	000300	SOUTHWEST WISCONSIN VTAE DISTRICT			
Parcel Total:					\$313.45						

File Number Total:					\$524.97						
--------------------	--	--	--	--	----------	--	--	--	--	--	--



State of Wisconsin / Department of Natural Resources

Tony Evers , Governor

Adam N Payne , Secretary

5/22/2023

Chapter 70.114 - Aids Payment Worksheet For Tax Year 2022(Payment Year 2023) - Payment Due January 31, 2023

2338 of 7056

FILE NO: WR 276 *				DATE OF PURCHASE: 12/02/1992				GRANTOR: HARLAN MESSLING			
LEGAL DESCRIPTION: T06 R05-W S07 PT GV LT 4				PARCEL NO: 36-113-020				CONTROL NO: 70903			
4.5	\$2,936.68	0.69487284	\$2,040.62								
				0	\$0.00	STAT	999999	STATE OF WISCONSIN			
				0.00480450	\$9.80	CNTY	22	GRANT COUNTY			
				0.00311460	\$6.36	MUNI	22036	TOWN OF MILLVILLE			
				0.01091720	\$22.28	REG	224904	SCH D OF RIVER RIDGE			
				0.00132790	\$2.71	VTAE	000300	SOUTHWEST WISCONSIN VTAE DISTRICT			
Parcel Total:					\$41.15						

File Number Total:					\$41.15						
--------------------	--	--	--	--	---------	--	--	--	--	--	--

FILE NO: WR 444 *				DATE OF PURCHASE: 12/16/1996				GRANTOR: FRED COYLE			
LEGAL DESCRIPTION: T06 R05-W S02 SWNW				PARCEL NO: 36-46-000				CONTROL NO: 77471			
40	\$51,415.87	0.69487284	\$35,727.49								
				0	\$0.00	STAT	999999	STATE OF WISCONSIN			
				0.00480450	\$171.65	CNTY	22	GRANT COUNTY			
				0.00311460	\$111.28	MUNI	22036	TOWN OF MILLVILLE			
				0.01091720	\$390.05	REG	224904	SCH D OF RIVER RIDGE			
				0.00132790	\$47.44	VTAE	000300	SOUTHWEST WISCONSIN VTAE DISTRICT			
Parcel Total:					\$720.42						



State of Wisconsin / Department of Natural Resources

Tony Evers , Governor

Adam N Payne , Secretary

5/22/2023

Chapter 70.114 - Aids Payment Worksheet For Tax Year 2022(Payment Year 2023) - Payment Due January 31, 2023

2339 of 7056

LEGAL DESCRIPTION: T06 R05-W S02 NWNW	PARCEL NO: 36-46-000	CONTROL NO: 77472
---------------------------------------	----------------------	-------------------

39.21	\$50,424.38	0.69487284	\$35,038.53	
-------	-------------	------------	-------------	--

0	\$0.00	STAT	999999	STATE OF WISCONSIN
0.00480450	\$168.34	CNTY	22	GRANT COUNTY
0.00311460	\$109.13	MUNI	22036	TOWN OF MILLVILLE
0.01091720	\$382.52	REG	224904	SCH D OF RIVER RIDGE
0.00132790	\$46.53	VTAE	000300	SOUTHWEST WISCONSIN VTAE DISTRICT

Parcel Total:	\$706.52
---------------	----------

LEGAL DESCRIPTION: T06 R05-W S03 NENE	PARCEL NO: 36-57-000	CONTROL NO: 77473
---------------------------------------	----------------------	-------------------

38.01	\$37,110.07	0.69487284	\$25,786.78	
-------	-------------	------------	-------------	--

0	\$0.00	STAT	999999	STATE OF WISCONSIN
0.00480450	\$123.89	CNTY	22	GRANT COUNTY
0.00311460	\$80.32	MUNI	22036	TOWN OF MILLVILLE
0.01091720	\$281.52	REG	224904	SCH D OF RIVER RIDGE
0.00132790	\$34.24	VTAE	000300	SOUTHWEST WISCONSIN VTAE DISTRICT

Parcel Total:	\$519.97
---------------	----------

LEGAL DESCRIPTION: T06 R05-W S03 NWNE	PARCEL NO: 36-58-000	CONTROL NO: 77474
---------------------------------------	----------------------	-------------------

37.6	\$26,416.14	0.69487284	\$18,355.86	
------	-------------	------------	-------------	--

0	\$0.00	STAT	999999	STATE OF WISCONSIN
0.00480450	\$88.19	CNTY	22	GRANT COUNTY
0.00311460	\$57.17	MUNI	22036	TOWN OF MILLVILLE
0.01091720	\$200.40	REG	224904	SCH D OF RIVER RIDGE
0.00132790	\$24.37	VTAE	000300	SOUTHWEST WISCONSIN VTAE DISTRICT

Parcel Total:	\$370.13
---------------	----------



State of Wisconsin / Department of Natural Resources

Tony Evers , Governor

Adam N Payne , Secretary

5/22/2023

Chapter 70.114 - Aids Payment Worksheet For Tax Year 2022(Payment Year 2023) - Payment Due January 31, 2023

2340 of 7056

LEGAL DESCRIPTION: T06 R05-W S03 SWNE				PARCEL NO: 36-59-000				CONTROL NO: 77475	
40	\$26,203.68	0.69487284	\$18,208.22	0	\$0.00	STAT	999999	STATE OF WISCONSIN	
				0.00480450	\$87.48	CNTY	22	GRANT COUNTY	
				0.00311460	\$56.71	MUNI	22036	TOWN OF MILLVILLE	
				0.01091720	\$198.78	REG	224904	SCH D OF RIVER RIDGE	
				0.00132790	\$24.18	VTAE	000300	SOUTHWEST WISCONSIN VTAE DISTRICT	
Parcel Total:					\$367.15				

LEGAL DESCRIPTION: T06 R05-W S03 SENE				PARCEL NO: 36-60-000				CONTROL NO: 77476	
40	\$31,656.88	0.69487284	\$21,997.50	0	\$0.00	STAT	999999	STATE OF WISCONSIN	
				0.00480450	\$105.69	CNTY	22	GRANT COUNTY	
				0.00311460	\$68.51	MUNI	22036	TOWN OF MILLVILLE	
				0.01091720	\$240.15	REG	224904	SCH D OF RIVER RIDGE	
				0.00132790	\$29.21	VTAE	000300	SOUTHWEST WISCONSIN VTAE DISTRICT	
Parcel Total:					\$443.56				

LEGAL DESCRIPTION: T06 R05-W S03 E1/2 OF NENW				PARCEL NO: 36-61-000				CONTROL NO: 77477	
18.64	\$12,251.99	0.69487284	\$8,513.58	0	\$0.00	STAT	999999	STATE OF WISCONSIN	
				0.00480450	\$40.90	CNTY	22	GRANT COUNTY	
				0.00311460	\$26.52	MUNI	22036	TOWN OF MILLVILLE	
				0.01091720	\$92.94	REG	224904	SCH D OF RIVER RIDGE	
				0.00132790	\$11.31	VTAE	000300	SOUTHWEST WISCONSIN VTAE DISTRICT	
Parcel Total:					\$171.67				



State of Wisconsin / Department of Natural Resources

Tony Evers , Governor

Adam N Payne , Secretary

5/22/2023

Chapter 70.114 - Aids Payment Worksheet For Tax Year 2022(Payment Year 2023) - Payment Due January 31, 2023

2341 of 7056

LEGAL DESCRIPTION: T07 R05-W S34 PT GV LT 4				PARCEL NO: 36-399/401-000				CONTROL NO: 77478	
13.47	\$8,852.59	0.69487284	\$6,151.43						
				0	\$0.00	STAT	999999	STATE OF WISCONSIN	
				0.00480450	\$29.55	CNTY	22	GRANT COUNTY	
				0.00311460	\$19.16	MUNI	22036	TOWN OF MILLVILLE	
				0.01091720	\$67.16	REG	224904	SCH D OF RIVER RIDGE	
				0.00132790	\$8.17	VTAE	000300	SOUTHWEST WISCONSIN VTAE DISTRICT	
Parcel Total:					\$124.04				

LEGAL DESCRIPTION: T07 R05-W S34 PT GV LT 3				PARCEL NO: 36-398-000				CONTROL NO: 77479	
24.31	\$17,138.62	0.69487284	\$11,909.16						
				0	\$0.00	STAT	999999	STATE OF WISCONSIN	
				0.00480450	\$57.22	CNTY	22	GRANT COUNTY	
				0.00311460	\$37.09	MUNI	22036	TOWN OF MILLVILLE	
				0.01091720	\$130.02	REG	224904	SCH D OF RIVER RIDGE	
				0.00132790	\$15.81	VTAE	000300	SOUTHWEST WISCONSIN VTAE DISTRICT	
Parcel Total:					\$240.14				

LEGAL DESCRIPTION: T07 R05-W S34 GOV LOT 9				PARCEL NO: 36-418-000				CONTROL NO: 77480	
9.6	\$1,912.16	0.69487284	\$1,328.71						
				0	\$0.00	STAT	999999	STATE OF WISCONSIN	
				0.00480450	\$6.38	CNTY	22	GRANT COUNTY	
				0.00311460	\$4.14	MUNI	22036	TOWN OF MILLVILLE	
				0.01091720	\$14.51	REG	224904	SCH D OF RIVER RIDGE	
				0.00132790	\$1.76	VTAE	000300	SOUTHWEST WISCONSIN VTAE DISTRICT	
Parcel Total:					\$26.79				



State of Wisconsin / Department of Natural Resources

Tony Evers , Governor

Adam N Payne , Secretary

5/22/2023

Chapter 70.114 - Aids Payment Worksheet For Tax Year 2022(Payment Year 2023) - Payment Due January 31, 2023

2342 of 7056

LEGAL DESCRIPTION: T07 R05-W S34 SESW	PARCEL NO: 36-406-000	CONTROL NO: 77481
---------------------------------------	-----------------------	-------------------

40	\$95,041.45	0.69487284	\$66,041.72	
----	-------------	------------	-------------	--

0	\$0.00	STAT	999999	STATE OF WISCONSIN
0.00480450	\$317.30	CNTY	22	GRANT COUNTY
0.00311460	\$205.69	MUNI	22036	TOWN OF MILLVILLE
0.01091720	\$720.99	REG	224904	SCH D OF RIVER RIDGE
0.00132790	\$87.70	VTAE	000300	SOUTHWEST WISCONSIN VTAE DISTRICT

Parcel Total:	\$1,331.68
---------------	------------

LEGAL DESCRIPTION: T07 R05-W S34 PT OF NESE	PARCEL NO: 36-409-000	CONTROL NO: 77482
---	-----------------------	-------------------

20	\$24,928.90	0.69487284	\$17,322.42	
----	-------------	------------	-------------	--

0	\$0.00	STAT	999999	STATE OF WISCONSIN
0.00480450	\$83.22	CNTY	22	GRANT COUNTY
0.00311460	\$53.95	MUNI	22036	TOWN OF MILLVILLE
0.01091720	\$189.11	REG	224904	SCH D OF RIVER RIDGE
0.00132790	\$23.00	VTAE	000300	SOUTHWEST WISCONSIN VTAE DISTRICT

Parcel Total:	\$349.28
---------------	----------

LEGAL DESCRIPTION: T07 R05-W S34 PT OF NWSE	PARCEL NO: 36-411/413-000	CONTROL NO: 77483
---	---------------------------	-------------------

28.5	\$16,359.59	0.69487284	\$11,367.84	
------	-------------	------------	-------------	--

0	\$0.00	STAT	999999	STATE OF WISCONSIN
0.00480450	\$54.62	CNTY	22	GRANT COUNTY
0.00311460	\$35.41	MUNI	22036	TOWN OF MILLVILLE
0.01091720	\$124.11	REG	224904	SCH D OF RIVER RIDGE
0.00132790	\$15.10	VTAE	000300	SOUTHWEST WISCONSIN VTAE DISTRICT

Parcel Total:	\$229.24
---------------	----------



State of Wisconsin / Department of Natural Resources

Tony Evers , Governor

Adam N Payne , Secretary

5/22/2023

Chapter 70.114 - Aids Payment Worksheet For Tax Year 2022(Payment Year 2023) - Payment Due January 31, 2023

2343 of 7056

LEGAL DESCRIPTION: T07 R05-W S34 SWSE				PARCEL NO: 36-414/415-000				CONTROL NO: 77484	
40	\$26,203.68	0.69487284	\$18,208.22						
				0	\$0.00	STAT	999999	STATE OF WISCONSIN	
				0.00480450	\$87.48	CNTY	22	GRANT COUNTY	
				0.00311460	\$56.71	MUNI	22036	TOWN OF MILLVILLE	
				0.01091720	\$198.78	REG	224904	SCH D OF RIVER RIDGE	
				0.00132790	\$24.18	VTAE	000300	SOUTHWEST WISCONSIN VTAE DISTRICT	
Parcel Total:					\$367.15				

LEGAL DESCRIPTION: T07 R05-W S34 SESE				PARCEL NO: 36-416-000				CONTROL NO: 77485	
40	\$39,305.52	0.69487284	\$27,312.34						
				0	\$0.00	STAT	999999	STATE OF WISCONSIN	
				0.00480450	\$131.22	CNTY	22	GRANT COUNTY	
				0.00311460	\$85.07	MUNI	22036	TOWN OF MILLVILLE	
				0.01091720	\$298.18	REG	224904	SCH D OF RIVER RIDGE	
				0.00132790	\$36.27	VTAE	000300	SOUTHWEST WISCONSIN VTAE DISTRICT	
Parcel Total:					\$550.74				

LEGAL DESCRIPTION: T07 R05-W S35 PT OF SWNW				PARCEL NO: 36-430-000				CONTROL NO: 77486	
1	\$637.39	0.69487284	\$442.90						
				0	\$0.00	STAT	999999	STATE OF WISCONSIN	
				0.00480450	\$2.13	CNTY	22	GRANT COUNTY	
				0.00311460	\$1.38	MUNI	22036	TOWN OF MILLVILLE	
				0.01091720	\$4.84	REG	224904	SCH D OF RIVER RIDGE	
				0.00132790	\$0.59	VTAE	000300	SOUTHWEST WISCONSIN VTAE DISTRICT	
Parcel Total:					\$8.94				



State of Wisconsin / Department of Natural Resources

Tony Evers , Governor

Adam N Payne , Secretary

5/22/2023

Chapter 70.114 - Aids Payment Worksheet For Tax Year 2022(Payment Year 2023) - Payment Due January 31, 2023

2344 of 7056

LEGAL DESCRIPTION: T07 R05-W S35 PT OF NWSW	PARCEL NO: 36-435/437-000	CONTROL NO: 77487
---	---------------------------	-------------------

37	\$24,220.70	0.69487284	\$16,830.30
----	-------------	------------	-------------

0	\$0.00	STAT	999999	STATE OF WISCONSIN
0.00480450	\$80.86	CNTY	22	GRANT COUNTY
0.00311460	\$52.42	MUNI	22036	TOWN OF MILLVILLE
0.01091720	\$183.74	REG	224904	SCH D OF RIVER RIDGE
0.00132790	\$22.35	VTAE	000300	SOUTHWEST WISCONSIN VTAE DISTRICT

Parcel Total:	\$339.37
---------------	----------

LEGAL DESCRIPTION: T07 R05-W S35 SWSW	PARCEL NO: 36-438-000	CONTROL NO: 77488
---------------------------------------	-----------------------	-------------------

40	\$26,203.68	0.69487284	\$18,208.22
----	-------------	------------	-------------

0	\$0.00	STAT	999999	STATE OF WISCONSIN
0.00480450	\$87.48	CNTY	22	GRANT COUNTY
0.00311460	\$56.71	MUNI	22036	TOWN OF MILLVILLE
0.01091720	\$198.78	REG	224904	SCH D OF RIVER RIDGE
0.00132790	\$24.18	VTAE	000300	SOUTHWEST WISCONSIN VTAE DISTRICT

Parcel Total:	\$367.15
---------------	----------

File Number Total:	\$7,233.94
--------------------	------------



State of Wisconsin / Department of Natural Resources

Tony Evers , Governor

Adam N Payne , Secretary

5/22/2023

Chapter 70.114 - Aids Payment Worksheet For Tax Year 2022(Payment Year 2023) - Payment Due January 31, 2023

2345 of 7056

FILE NO: WR 447 *		DATE OF PURCHASE: 04/08/1997		GRANTOR: FRANCIS G MUNZ	
LEGAL DESCRIPTION: T06 R05-W S07 PT OF SESW		PARCEL NO: 36-118		CONTROL NO: 77869	
6	\$5,747.32	0.69487284	\$3,993.66		
		0	\$0.00	STAT 999999	STATE OF WISCONSIN
		0.00480450	\$19.19	CNTY 22	GRANT COUNTY
		0.00311460	\$12.44	MUNI 22036	TOWN OF MILLVILLE
		0.01091720	\$43.60	REG 224904	SCH D OF RIVER RIDGE
		0.00132790	\$5.30	VTAE 000300	SOUTHWEST WISCONSIN VTAE DISTRICT
Parcel Total:			\$80.53		

LEGAL DESCRIPTION: T06 R05-W S07 SWSE		PARCEL NO: 36-121/122		CONTROL NO: 77870	
40	\$38,381.56	0.69487284	\$26,670.30		
		0	\$0.00	STAT 999999	STATE OF WISCONSIN
		0.00480450	\$128.14	CNTY 22	GRANT COUNTY
		0.00311460	\$83.07	MUNI 22036	TOWN OF MILLVILLE
		0.01091720	\$291.17	REG 224904	SCH D OF RIVER RIDGE
		0.00132790	\$35.42	VTAE 000300	SOUTHWEST WISCONSIN VTAE DISTRICT
Parcel Total:			\$537.80		



State of Wisconsin / Department of Natural Resources

Tony Evers , Governor

Adam N Payne , Secretary

5/22/2023

Chapter 70.114 - Aids Payment Worksheet For Tax Year 2022(Payment Year 2023) - Payment Due January 31, 2023

2346 of 7056

LEGAL DESCRIPTION: T06 R05-W S18 NENE				PARCEL NO: 36-321	CONTROL NO: 77872			
40	\$38,381.56	0.69487284	\$26,670.30					
			0	\$0.00	STAT	999999	STATE OF WISCONSIN	
			0.00480450	\$128.14	CNTY	22	GRANT COUNTY	
			0.00311460	\$83.07	MUNI	22036	TOWN OF MILLVILLE	
			0.01091720	\$291.17	REG	224904	SCH D OF RIVER RIDGE	
			0.00132790	\$35.42	VTAE	000300	SOUTHWEST WISCONSIN VTAE DISTRICT	
Parcel Total:				\$537.80				

LEGAL DESCRIPTION: T06 R05-W S18 NWNE				PARCEL NO: 36-322/323	CONTROL NO: 77873			
40	\$38,381.56	0.69487284	\$26,670.30					
			0	\$0.00	STAT	999999	STATE OF WISCONSIN	
			0.00480450	\$128.14	CNTY	22	GRANT COUNTY	
			0.00311460	\$83.07	MUNI	22036	TOWN OF MILLVILLE	
			0.01091720	\$291.17	REG	224904	SCH D OF RIVER RIDGE	
			0.00132790	\$35.42	VTAE	000300	SOUTHWEST WISCONSIN VTAE DISTRICT	
Parcel Total:				\$537.80				

LEGAL DESCRIPTION: T06 R05-W S18 PT OF SWNE				PARCEL NO: 36-322/323	CONTROL NO: 77874			
26.41	\$25,348.34	0.69487284	\$17,613.88					
			0	\$0.00	STAT	999999	STATE OF WISCONSIN	
			0.00480450	\$84.63	CNTY	22	GRANT COUNTY	
			0.00311460	\$54.86	MUNI	22036	TOWN OF MILLVILLE	
			0.01091720	\$192.30	REG	224904	SCH D OF RIVER RIDGE	
			0.00132790	\$23.39	VTAE	000300	SOUTHWEST WISCONSIN VTAE DISTRICT	
Parcel Total:				\$355.18				



State of Wisconsin / Department of Natural Resources

Tony Evers , Governor

Adam N Payne , Secretary

5/22/2023

Chapter 70.114 - Aids Payment Worksheet For Tax Year 2022(Payment Year 2023) - Payment Due January 31, 2023

2347 of 7056

LEGAL DESCRIPTION: T06 R05-W S18 PT OF SENE				PARCEL NO: 36-325				CONTROL NO: 77877	
11.42	\$10,966.16	0.69487284	\$7,620.09						
				0	\$0.00	STAT	999999	STATE OF WISCONSIN	
				0.00480450	\$36.61	CNTY	22	GRANT COUNTY	
				0.00311460	\$23.73	MUNI	22036	TOWN OF MILLVILLE	
				0.01091720	\$83.19	REG	224904	SCH D OF RIVER RIDGE	
				0.00132790	\$10.12	VTAE	000300	SOUTHWEST WISCONSIN VTAE DISTRICT	
Parcel Total:					\$153.65				

LEGAL DESCRIPTION: T06 R05-W S18 NENW				PARCEL NO: 36-326				CONTROL NO: 77878	
40	\$38,381.56	0.69487284	\$26,670.30						
				0	\$0.00	STAT	999999	STATE OF WISCONSIN	
				0.00480450	\$128.14	CNTY	22	GRANT COUNTY	
				0.00311460	\$83.07	MUNI	22036	TOWN OF MILLVILLE	
				0.01091720	\$291.17	REG	224904	SCH D OF RIVER RIDGE	
				0.00132790	\$35.42	VTAE	000300	SOUTHWEST WISCONSIN VTAE DISTRICT	
Parcel Total:					\$537.80				

LEGAL DESCRIPTION: T06 R05-W S18 NWNW				PARCEL NO: 36-327				CONTROL NO: 77879	
41.8	\$40,165.21	0.69487284	\$27,909.71						
				0	\$0.00	STAT	999999	STATE OF WISCONSIN	
				0.00480450	\$134.09	CNTY	22	GRANT COUNTY	
				0.00311460	\$86.93	MUNI	22036	TOWN OF MILLVILLE	
				0.01091720	\$304.70	REG	224904	SCH D OF RIVER RIDGE	
				0.00132790	\$37.06	VTAE	000300	SOUTHWEST WISCONSIN VTAE DISTRICT	
Parcel Total:					\$562.78				



State of Wisconsin / Department of Natural Resources

Tony Evers , Governor

Adam N Payne , Secretary

5/22/2023

Chapter 70.114 - Aids Payment Worksheet For Tax Year 2022(Payment Year 2023) - Payment Due January 31, 2023

2348 of 7056

LEGAL DESCRIPTION: T06 R05-W S18 SWNW	PARCEL NO: 36-328	CONTROL NO: 77880
---------------------------------------	-------------------	-------------------

41.64	\$39,967.03	0.69487284	\$27,772.00	
-------	-------------	------------	-------------	--

0	\$0.00	STAT	999999	STATE OF WISCONSIN
0.00480450	\$133.43	CNTY	22	GRANT COUNTY
0.00311460	\$86.50	MUNI	22036	TOWN OF MILLVILLE
0.01091720	\$303.19	REG	224904	SCH D OF RIVER RIDGE
0.00132790	\$36.88	VTAE	000300	SOUTHWEST WISCONSIN VTAE DISTRICT

Parcel Total:	\$560.00
---------------	----------

LEGAL DESCRIPTION: T06 R05-W S18 PT OF SENW	PARCEL NO: 36-329	CONTROL NO: 77881
---	-------------------	-------------------

24.84	\$23,848.09	0.69487284	\$16,571.39	
-------	-------------	------------	-------------	--

0	\$0.00	STAT	999999	STATE OF WISCONSIN
0.00480450	\$79.62	CNTY	22	GRANT COUNTY
0.00311460	\$51.61	MUNI	22036	TOWN OF MILLVILLE
0.01091720	\$180.91	REG	224904	SCH D OF RIVER RIDGE
0.00132790	\$22.00	VTAE	000300	SOUTHWEST WISCONSIN VTAE DISTRICT

Parcel Total:	\$334.14
---------------	----------

File Number Total:	\$4,197.48
--------------------	------------



State of Wisconsin / Department of Natural Resources

Tony Evers , Governor

Adam N Payne , Secretary

5/22/2023

Chapter 70.114 - Aids Payment Worksheet For Tax Year 2022(Payment Year 2023) - Payment Due January 31, 2023

2349 of 7056

FILE NO: WR 497 *				DATE OF PURCHASE: 10/12/1999				GRANTOR: BARBARA BOZICH			
LEGAL DESCRIPTION: T06 R05-W S08 NWNE				PARCEL NO: 129-0000				CONTROL NO: 82106			
40	\$40,868.72	0.69487284	\$28,398.57								
				0	\$0.00	STAT	999999	STATE OF WISCONSIN			
				0.00480450	\$136.44	CNTY	22	GRANT COUNTY			
				0.00311460	\$88.45	MUNI	22036	TOWN OF MILLVILLE			
				0.01091720	\$310.03	REG	224904	SCH D OF RIVER RIDGE			
				0.00132790	\$37.71	VTAE	000300	SOUTHWEST WISCONSIN VTAE DISTRICT			
Parcel Total:					\$572.63						

LEGAL DESCRIPTION: T06 R05-W S08 PT OF NENW				PARCEL NO: 136-0000				CONTROL NO: 82107			
15	\$15,325.77	0.69487284	\$10,649.46								
				0	\$0.00	STAT	999999	STATE OF WISCONSIN			
				0.00480450	\$51.16	CNTY	22	GRANT COUNTY			
				0.00311460	\$33.17	MUNI	22036	TOWN OF MILLVILLE			
				0.01091720	\$116.26	REG	224904	SCH D OF RIVER RIDGE			
				0.00132790	\$14.14	VTAE	000300	SOUTHWEST WISCONSIN VTAE DISTRICT			
Parcel Total:					\$214.73						



State of Wisconsin / Department of Natural Resources

Tony Evers , Governor

Adam N Payne , Secretary

5/22/2023

Chapter 70.114 - Aids Payment Worksheet For Tax Year 2022(Payment Year 2023) - Payment Due January 31, 2023

2350 of 7056

LEGAL DESCRIPTION: T06 R05-W S08 PT OF SWNW	PARCEL NO: 140-000	CONTROL NO: 82108
---	--------------------	-------------------

25	\$25,542.95	0.69487284	\$17,749.10	
----	-------------	------------	-------------	--

0	\$0.00	STAT	999999	STATE OF WISCONSIN
0.00480450	\$85.27	CNTY	22	GRANT COUNTY
0.00311460	\$55.28	MUNI	22036	TOWN OF MILLVILLE
0.01091720	\$193.77	REG	224904	SCH D OF RIVER RIDGE
0.00132790	\$23.57	VTAE	000300	SOUTHWEST WISCONSIN VTAE DISTRICT

Parcel Total:	\$357.89
---------------	----------

LEGAL DESCRIPTION: T06 R05-W S08 SENW	PARCEL NO: 141-000	CONTROL NO: 82109
---------------------------------------	--------------------	-------------------

40	\$40,868.72	0.69487284	\$28,398.57	
----	-------------	------------	-------------	--

0	\$0.00	STAT	999999	STATE OF WISCONSIN
0.00480450	\$136.44	CNTY	22	GRANT COUNTY
0.00311460	\$88.45	MUNI	22036	TOWN OF MILLVILLE
0.01091720	\$310.03	REG	224904	SCH D OF RIVER RIDGE
0.00132790	\$37.71	VTAE	000300	SOUTHWEST WISCONSIN VTAE DISTRICT

Parcel Total:	\$572.63
---------------	----------

File Number Total:	\$1,717.88
--------------------	------------



State of Wisconsin / Department of Natural Resources

Tony Evers , Governor

Adam N Payne , Secretary

5/22/2023

Chapter 70.114 - Aids Payment Worksheet For Tax Year 2022(Payment Year 2023) - Payment Due January 31, 2023

2351 of 7056

FILE NO: WR 513 *				DATE OF PURCHASE: 10/30/2000				GRANTOR: ROBERT GRAF			
LEGAL DESCRIPTION: T07 R05-W S25 SWNE				PARCEL NO: 036-349-0000				CONTROL NO: 84877			
40	\$52,102.07	0.69487284	\$36,204.32								
				0	\$0.00	STAT	999999	STATE OF WISCONSIN			
				0.00480450	\$173.94	CNTY	22	GRANT COUNTY			
				0.00311460	\$112.76	MUNI	22036	TOWN OF MILLVILLE			
				0.01091720	\$395.25	REG	224904	SCH D OF RIVER RIDGE			
				0.00132790	\$48.08	VTAE	000300	SOUTHWEST WISCONSIN VTAE DISTRICT			
Parcel Total:					\$730.03						

LEGAL DESCRIPTION: T07 R05-W S25 SENE				PARCEL NO: 036-350-0000				CONTROL NO: 84878			
40	\$52,102.07	0.69487284	\$36,204.32								
				0	\$0.00	STAT	999999	STATE OF WISCONSIN			
				0.00480450	\$173.94	CNTY	22	GRANT COUNTY			
				0.00311460	\$112.76	MUNI	22036	TOWN OF MILLVILLE			
				0.01091720	\$395.25	REG	224904	SCH D OF RIVER RIDGE			
				0.00132790	\$48.08	VTAE	000300	SOUTHWEST WISCONSIN VTAE DISTRICT			
Parcel Total:					\$730.03						



State of Wisconsin / Department of Natural Resources

Tony Evers , Governor

Adam N Payne , Secretary

5/22/2023

Chapter 70.114 - Aids Payment Worksheet For Tax Year 2022(Payment Year 2023) - Payment Due January 31, 2023

2352 of 7056

LEGAL DESCRIPTION: T07 R05-W S25 SENW	PARCEL NO: 036-354-0000	CONTROL NO: 84879
---------------------------------------	-------------------------	-------------------

40	\$52,102.07	0.69487284	\$36,204.32	
----	-------------	------------	-------------	--

0	\$0.00	STAT	999999	STATE OF WISCONSIN
---	--------	------	--------	--------------------

0.00480450	\$173.94	CNTY	22	GRANT COUNTY
------------	----------	------	----	--------------

0.00311460	\$112.76	MUNI	22036	TOWN OF MILLVILLE
------------	----------	------	-------	-------------------

0.01091720	\$395.25	REG	224904	SCH D OF RIVER RIDGE
------------	----------	-----	--------	----------------------

0.00132790	\$48.08	VTAE	000300	SOUTHWEST WISCONSIN VTAE DISTRICT
------------	---------	------	--------	-----------------------------------

Parcel Total:	\$730.03
---------------	----------

File Number Total:	\$2,190.09
--------------------	------------

FILE NO: WR 553 *	DATE OF PURCHASE: 11/10/2003	GRANTOR: CARL C WACHTER, ET AL
-------------------	------------------------------	--------------------------------

LEGAL DESCRIPTION: T07 R05-W S36 PT OF NESW	PARCEL NO: 36-463-000	CONTROL NO: 89845
---	-----------------------	-------------------

10	\$21,643.95	0.69487284	\$15,039.79	
----	-------------	------------	-------------	--

0	\$0.00	STAT	999999	STATE OF WISCONSIN
---	--------	------	--------	--------------------

0.00480450	\$72.26	CNTY	22	GRANT COUNTY
------------	---------	------	----	--------------

0.00311460	\$46.84	MUNI	22036	TOWN OF MILLVILLE
------------	---------	------	-------	-------------------

0.01091720	\$164.19	REG	224904	SCH D OF RIVER RIDGE
------------	----------	-----	--------	----------------------

0.00132790	\$19.97	VTAE	000300	SOUTHWEST WISCONSIN VTAE DISTRICT
------------	---------	------	--------	-----------------------------------

Parcel Total:	\$303.26
---------------	----------

File Number Total:	\$303.26
--------------------	----------



State of Wisconsin / Department of Natural Resources

Tony Evers , Governor

Adam N Payne , Secretary

5/22/2023

Chapter 70.114 - Aids Payment Worksheet For Tax Year 2022(Payment Year 2023) - Payment Due January 31, 2023

2353 of 7056

FILE NO: WR 571 C				DATE OF PURCHASE: 08/31/2004				GRANTOR: TRUST FOR PUBLIC LANDS			
LEGAL DESCRIPTION: T06 R05-W S07 ISLAND				PARCEL NO: 092297				CONTROL NO: 92297			
5.35	\$4,675.86	0.69487284	\$3,249.13								
				0	\$0.00	STAT	999999	STATE OF WISCONSIN			
				0.00480450	\$15.61	CNTY	22	GRANT COUNTY			
				0.00311460	\$10.12	MUNI	22036	TOWN OF MILLVILLE			
				0.01091720	\$35.47	REG	224904	SCH D OF RIVER RIDGE			
				0.00132790	\$4.31	VTAE	000300	SOUTHWEST WISCONSIN VTAE DISTRICT			
Parcel Total:					\$65.51						

File Number Total:					\$65.51						
--------------------	--	--	--	--	---------	--	--	--	--	--	--

FILE NO: WR 70001 *				DATE OF PURCHASE: 08/27/2008				GRANTOR: Ronald Wittbrodt			
LEGAL DESCRIPTION: T06 R05-W S07 PT GV LT 4				PARCEL NO: 036-00113-0030				CONTROL NO: 100022			
16	\$34,181.41	0.69487284	\$23,751.73								
				0	\$0.00	STAT	999999	STATE OF WISCONSIN			
				0.00480450	\$114.11	CNTY	22	GRANT COUNTY			
				0.00311460	\$73.98	MUNI	22036	TOWN OF MILLVILLE			
				0.01091720	\$259.30	REG	224904	SCH D OF RIVER RIDGE			
				0.00132790	\$31.54	VTAE	000300	SOUTHWEST WISCONSIN VTAE DISTRICT			
Parcel Total:					\$478.93						

File Number Total:					\$478.93						
--------------------	--	--	--	--	----------	--	--	--	--	--	--



State of Wisconsin / Department of Natural Resources

Tony Evers , Governor

Adam N Payne , Secretary

5/22/2023

Chapter 70.114 - Aids Payment Worksheet For Tax Year 2022(Payment Year 2023) - Payment Due January 31, 2023

2354 of 7056

FILE NO: WR 70061 *		DATE OF PURCHASE: 07/19/2013		GRANTOR: Jo Ann Shea	
LEGAL DESCRIPTION: T06 R05-W S04 PT OF SENW		PARCEL NO: 036-00090-0000		CONTROL NO: 126178	
1.5	\$4,398.39	0.69487284	\$3,056.32		
		0	\$0.00	STAT 999999	STATE OF WISCONSIN
		0.00480450	\$14.68	CNTY 22	GRANT COUNTY
		0.00311460	\$9.52	MUNI 22036	TOWN OF MILLVILLE
		0.01091720	\$33.37	REG 224904	SCH D OF RIVER RIDGE
		0.00132790	\$4.06	VTAE 000300	SOUTHWEST WISCONSIN VTAE DISTRICT
Parcel Total:			\$61.63		

LEGAL DESCRIPTION: T06 R05-W S04 PT OF SWNE		PARCEL NO: 036-00086-0000		CONTROL NO: 126179	
35	\$101,278.78	0.69487284	\$70,375.87		
		0	\$0.00	STAT 999999	STATE OF WISCONSIN
		0.00480450	\$338.12	CNTY 22	GRANT COUNTY
		0.00311460	\$219.19	MUNI 22036	TOWN OF MILLVILLE
		0.01091720	\$768.31	REG 224904	SCH D OF RIVER RIDGE
		0.00132790	\$93.45	VTAE 000300	SOUTHWEST WISCONSIN VTAE DISTRICT
Parcel Total:			\$1,419.07		



State of Wisconsin / Department of Natural Resources

Tony Evers , Governor

Adam N Payne , Secretary

5/22/2023

Chapter 70.114 - Aids Payment Worksheet For Tax Year 2022(Payment Year 2023) - Payment Due January 31, 2023

2355 of 7056

LEGAL DESCRIPTION: T06 R05-W S04 NESW				PARCEL NO: 036-00091-0000				CONTROL NO: 126180	
40	\$129,573.63	0.69487284	\$90,037.20	0	\$0.00	STAT	999999	STATE OF WISCONSIN	
				0.00480450	\$432.58	CNTY	22	GRANT COUNTY	
				0.00311460	\$280.43	MUNI	22036	TOWN OF MILLVILLE	
				0.01091720	\$982.96	REG	224904	SCH D OF RIVER RIDGE	
				0.00132790	\$119.56	VTAE	000300	SOUTHWEST WISCONSIN VTAE DISTRICT	
Parcel Total:				\$1,815.53					

LEGAL DESCRIPTION: T06 R05-W S04 SESW				PARCEL NO: 036-00094-0000				CONTROL NO: 126181	
40	\$115,747.18	0.69487284	\$80,429.57	0	\$0.00	STAT	999999	STATE OF WISCONSIN	
				0.00480450	\$386.42	CNTY	22	GRANT COUNTY	
				0.00311460	\$250.51	MUNI	22036	TOWN OF MILLVILLE	
				0.01091720	\$878.07	REG	224904	SCH D OF RIVER RIDGE	
				0.00132790	\$106.80	VTAE	000300	SOUTHWEST WISCONSIN VTAE DISTRICT	
Parcel Total:				\$1,621.80					

LEGAL DESCRIPTION: T06 R05-W S04 PT OF N2SE				PARCEL NO: 036-00095-0000				CONTROL NO: 126182	
30	\$86,810.38	0.69487284	\$60,322.18	0	\$0.00	STAT	999999	STATE OF WISCONSIN	
				0.00480450	\$289.82	CNTY	22	GRANT COUNTY	
				0.00311460	\$187.88	MUNI	22036	TOWN OF MILLVILLE	
				0.01091720	\$658.55	REG	224904	SCH D OF RIVER RIDGE	
				0.00132790	\$80.10	VTAE	000300	SOUTHWEST WISCONSIN VTAE DISTRICT	
Parcel Total:				\$1,216.35					



State of Wisconsin / Department of Natural Resources

Tony Evers , Governor

Adam N Payne , Secretary

5/22/2023

Chapter 70.114 - Aids Payment Worksheet For Tax Year 2022(Payment Year 2023) - Payment Due
January 31, 2023

2356 of 7056

File Number Total: \$6,134.38

Municipality Total: \$23,704.92



State of Wisconsin / Department of Natural Resources

Tony Evers , Governor

Adam N Payne , Secretary

5/22/2023

Chapter 70.114 - Aids Payment Worksheet For Tax Year 2022(Payment Year 2023) - Payment Due January 31, 2023

2357 of 7056

DETAIL FOR TOWN OF MUSCODA, GRANT COUNTY

Acres	Est. Adjust. Purch. Price	Level of Assessment	Adjusted Local Value	Net Gen. Tax Rate	Calc. Aid Pay Amount	----- Taxing Jurisdiction ----- Type	Code	Description
-------	------------------------------	------------------------	-------------------------	----------------------	-------------------------	---	------	-------------

FILE NO: WR 204 *	DATE OF PURCHASE: 04/22/1992	GRANTOR: LILLIAN L REGENBERG
-------------------	------------------------------	------------------------------

LEGAL DESCRIPTION: T08 R01-W S01 PT OF NESE	PARCEL NO: 42-1-0	CONTROL NO: 70262
---	-------------------	-------------------

2	\$2,325.37	0.99797941	\$2,320.67					
				0	\$0.00	STAT	999999	STATE OF WISCONSIN
				0.00332930	\$7.73	CNTY	22	GRANT COUNTY
				0.00100680	\$2.34	MUNI	22042	TOWN OF MUSCODA
				0.006711	\$15.57	REG	223850	SCH D OF RIVERDALE (MUSCODA)
				0.00092180	\$2.14	VTAE	000300	SOUTHWEST WISCONSIN VTAE DISTRICT

Parcel Total:	\$27.78
---------------	---------

File Number Total:	\$27.78
--------------------	---------

FILE NO: WR 291 *	DATE OF PURCHASE: 03/03/1993	GRANTOR: DIANE GROVES
-------------------	------------------------------	-----------------------

LEGAL DESCRIPTION: T08 R01-W S10 PT OF NENW	PARCEL NO: 42-371-000	CONTROL NO: 71319
---	-----------------------	-------------------

2.02	\$5,908.75	0.99797941	\$5,896.81					
				0	\$0.00	STAT	999999	STATE OF WISCONSIN
				0.00332930	\$19.63	CNTY	22	GRANT COUNTY
				0.00100680	\$5.94	MUNI	22042	TOWN OF MUSCODA
				0.006711	\$39.57	REG	223850	SCH D OF RIVERDALE (MUSCODA)
				0.00092180	\$5.44	VTAE	000300	SOUTHWEST WISCONSIN VTAE DISTRICT

Parcel Total:	\$70.58
---------------	---------



State of Wisconsin / Department of Natural Resources

Tony Evers , Governor

Adam N Payne , Secretary

5/22/2023

Chapter 70.114 - Aids Payment Worksheet For Tax Year 2022(Payment Year 2023) - Payment Due January 31, 2023

2358 of 7056

LEGAL DESCRIPTION: T08 R01-W S10 PT OF NWNW	PARCEL NO: 42-372-000	CONTROL NO: 71320
---	-----------------------	-------------------

4.64	\$13,570.64	0.99797941	\$13,543.22
------	-------------	------------	-------------

0	\$0.00	STAT	999999	STATE OF WISCONSIN
---	--------	------	--------	--------------------

0.00332930	\$45.09	CNTY	22	GRANT COUNTY
------------	---------	------	----	--------------

0.00100680	\$13.63	MUNI	22042	TOWN OF MUSCODA
------------	---------	------	-------	-----------------

0.006711	\$90.89	REG	223850	SCH D OF RIVERDALE (MUSCODA)
----------	---------	-----	--------	------------------------------

0.00092180	\$12.48	VTAE	000300	SOUTHWEST WISCONSIN VTAE DISTRICT
------------	---------	------	--------	-----------------------------------

Parcel Total:	\$162.09
---------------	----------

File Number Total:	\$232.67
--------------------	----------

FILE NO: WR 293 *	DATE OF PURCHASE: 03/17/1993	GRANTOR: GRANT COUNTY
-------------------	------------------------------	-----------------------

LEGAL DESCRIPTION: T08 R01-W S04 PT OF NWNE	PARCEL NO: 71330	CONTROL NO: 71330
---	------------------	-------------------

4.85	\$9,739.70	0.99797941	\$9,720.02
------	------------	------------	------------

0	\$0.00	STAT	999999	STATE OF WISCONSIN
---	--------	------	--------	--------------------

0.00332930	\$32.36	CNTY	22	GRANT COUNTY
------------	---------	------	----	--------------

0.00100680	\$9.79	MUNI	22042	TOWN OF MUSCODA
------------	--------	------	-------	-----------------

0.006711	\$65.23	REG	223850	SCH D OF RIVERDALE (MUSCODA)
----------	---------	-----	--------	------------------------------

0.00092180	\$8.96	VTAE	000300	SOUTHWEST WISCONSIN VTAE DISTRICT
------------	--------	------	--------	-----------------------------------

Parcel Total:	\$116.34
---------------	----------



State of Wisconsin / Department of Natural Resources

Tony Evers , Governor

Adam N Payne , Secretary

5/22/2023

Chapter 70.114 - Aids Payment Worksheet For Tax Year 2022(Payment Year 2023) - Payment Due January 31, 2023

2359 of 7056

LEGAL DESCRIPTION: T08 R01-W S04 PT OF SWNE	PARCEL NO: 71331	CONTROL NO: 71331
---	------------------	-------------------

4.85	\$9,739.70	0.99797941	\$9,720.02	
------	------------	------------	------------	--

0	\$0.00	STAT	999999	STATE OF WISCONSIN
---	--------	------	--------	--------------------

0.00332930	\$32.36	CNTY	22	GRANT COUNTY
------------	---------	------	----	--------------

0.00100680	\$9.79	MUNI	22042	TOWN OF MUSCODA
------------	--------	------	-------	-----------------

0.006711	\$65.23	REG	223850	SCH D OF RIVERDALE (MUSCODA)
----------	---------	-----	--------	------------------------------

0.00092180	\$8.96	VTAE	000300	SOUTHWEST WISCONSIN VTAE DISTRICT
------------	--------	------	--------	-----------------------------------

Parcel Total:	\$116.34
---------------	----------

File Number Total:	\$232.68
--------------------	----------

FILE NO: WR 360 *	DATE OF PURCHASE: 10/04/1994	GRANTOR: MATTHEW PAWLOWSKI
-------------------	------------------------------	----------------------------

LEGAL DESCRIPTION: T08 R01-W S04 PT OF NWNE	PARCEL NO: 42-163-000	CONTROL NO: 73800
---	-----------------------	-------------------

2.4	\$7,199.70	0.99797941	\$7,185.15	
-----	------------	------------	------------	--

0	\$0.00	STAT	999999	STATE OF WISCONSIN
---	--------	------	--------	--------------------

0.00332930	\$23.92	CNTY	22	GRANT COUNTY
------------	---------	------	----	--------------

0.00100680	\$7.23	MUNI	22042	TOWN OF MUSCODA
------------	--------	------	-------	-----------------

0.006711	\$48.22	REG	223850	SCH D OF RIVERDALE (MUSCODA)
----------	---------	-----	--------	------------------------------

0.00092180	\$6.62	VTAE	000300	SOUTHWEST WISCONSIN VTAE DISTRICT
------------	--------	------	--------	-----------------------------------

Parcel Total:	\$85.99
---------------	---------



State of Wisconsin / Department of Natural Resources

Tony Evers , Governor

Adam N Payne , Secretary

5/22/2023

Chapter 70.114 - Aids Payment Worksheet For Tax Year 2022(Payment Year 2023) - Payment Due January 31, 2023

2360 of 7056

LEGAL DESCRIPTION: T08 R01-W S04 PT OF SWNE	PARCEL NO: 42-163-000	CONTROL NO: 73801
---	-----------------------	-------------------

2.4	\$7,199.70	0.99797941	\$7,185.15
-----	------------	------------	------------

0	\$0.00	STAT	999999	STATE OF WISCONSIN
---	--------	------	--------	--------------------

0.00332930	\$23.92	CNTY	22	GRANT COUNTY
------------	---------	------	----	--------------

0.00100680	\$7.23	MUNI	22042	TOWN OF MUSCODA
------------	--------	------	-------	-----------------

0.006711	\$48.22	REG	223850	SCH D OF RIVERDALE (MUSCODA)
----------	---------	-----	--------	------------------------------

0.00092180	\$6.62	VTAE	000300	SOUTHWEST WISCONSIN VTAE DISTRICT
------------	--------	------	--------	-----------------------------------

Parcel Total:	\$85.99
---------------	---------

File Number Total:	\$171.98
--------------------	----------

FILE NO: WR 516 B	DATE OF PURCHASE: 12/07/2001	GRANTOR: CLIFFORD SCHNEIDER, ETAL.
-------------------	------------------------------	------------------------------------

LEGAL DESCRIPTION: T08 R01-W S04 SENW	PARCEL NO: 42-191-000	CONTROL NO: 86561
---------------------------------------	-----------------------	-------------------

40	\$73,906.25	0.99797941	\$73,756.91
----	-------------	------------	-------------

0	\$0.00	STAT	999999	STATE OF WISCONSIN
---	--------	------	--------	--------------------

0.00332930	\$245.56	CNTY	22	GRANT COUNTY
------------	----------	------	----	--------------

0.00100680	\$74.26	MUNI	22042	TOWN OF MUSCODA
------------	---------	------	-------	-----------------

0.006711	\$494.98	REG	223850	SCH D OF RIVERDALE (MUSCODA)
----------	----------	-----	--------	------------------------------

0.00092180	\$67.99	VTAE	000300	SOUTHWEST WISCONSIN VTAE DISTRICT
------------	---------	------	--------	-----------------------------------

Parcel Total:	\$882.79
---------------	----------

File Number Total:	\$882.79
--------------------	----------



State of Wisconsin / Department of Natural Resources

Tony Evers , Governor

Adam N Payne , Secretary

5/22/2023

Chapter 70.114 - Aids Payment Worksheet For Tax Year 2022(Payment Year 2023) - Payment Due January 31, 2023

2361 of 7056

FILE NO: WR 612 *				DATE OF PURCHASE: 05/16/2007				GRANTOR: RUDOLPH M NIGL			
LEGAL DESCRIPTION: T08 R01-W S06 SESW				PARCEL NO: 042-00238-0000				CONTROL NO: 97452			
40	\$155,800.36	0.99797941	\$155,485.55								
				0	\$0.00	STAT	999999	STATE OF WISCONSIN			
				0.00332930	\$517.66	CNTY	22	GRANT COUNTY			
				0.00100680	\$156.54	MUNI	22042	TOWN OF MUSCODA			
				0.006711	\$1,043.47	REG	223850	SCH D OF RIVERDALE (MUSCODA)			
				0.00092180	\$143.33	VTAE	000300	SOUTHWEST WISCONSIN VTAE DISTRICT			
				Parcel Total:		\$1,861.00					

LEGAL DESCRIPTION: T08 R01-W S06 PT OF NESW				PARCEL NO: 042-00233-0000				CONTROL NO: 97453			
26.15	\$101,757.10	0.99797941	\$101,551.49								
				0	\$0.00	STAT	999999	STATE OF WISCONSIN			
				0.00332930	\$338.10	CNTY	22	GRANT COUNTY			
				0.00100680	\$102.24	MUNI	22042	TOWN OF MUSCODA			
				0.006711	\$681.51	REG	223850	SCH D OF RIVERDALE (MUSCODA)			
				0.00092180	\$93.61	VTAE	000300	SOUTHWEST WISCONSIN VTAE DISTRICT			
				Parcel Total:		\$1,215.46					



State of Wisconsin / Department of Natural Resources

Tony Evers , Governor

Adam N Payne , Secretary

5/22/2023

Chapter 70.114 - Aids Payment Worksheet For Tax Year 2022(Payment Year 2023) - Payment Due January 31, 2023

2362 of 7056

LEGAL DESCRIPTION: T08 R01-W S07 PT OF NENW	PARCEL NO: 042-00253-0000	CONTROL NO: 97454
---	---------------------------	-------------------

38.14	\$64,997.96	0.99797941	\$64,866.63
-------	-------------	------------	-------------

0	\$0.00	STAT	999999	STATE OF WISCONSIN
---	--------	------	--------	--------------------

0.00332930	\$215.96	CNTY	22	GRANT COUNTY
------------	----------	------	----	--------------

0.00100680	\$65.31	MUNI	22042	TOWN OF MUSCODA
------------	---------	------	-------	-----------------

0.006711	\$435.32	REG	223850	SCH D OF RIVERDALE (MUSCODA)
----------	----------	-----	--------	------------------------------

0.00092180	\$59.79	VTAE	000300	SOUTHWEST WISCONSIN VTAE DISTRICT
------------	---------	------	--------	-----------------------------------

Parcel Total:	\$776.38
---------------	----------

File Number Total:	\$3,852.84
--------------------	------------

FILE NO: WR 70019 *	DATE OF PURCHASE: 06/27/2009	GRANTOR: Robert D Ahlm
---------------------	------------------------------	------------------------

LEGAL DESCRIPTION: T08 R01-W S04 PT OF NENE	PARCEL NO:	CONTROL NO: 107660
---	------------	--------------------

2.42	\$12,416.08	0.99797941	\$12,390.99
------	-------------	------------	-------------

0	\$0.00	STAT	999999	STATE OF WISCONSIN
---	--------	------	--------	--------------------

0.00332930	\$41.25	CNTY	22	GRANT COUNTY
------------	---------	------	----	--------------

0.00100680	\$12.47	MUNI	22042	TOWN OF MUSCODA
------------	---------	------	-------	-----------------

0.006711	\$83.16	REG	223850	SCH D OF RIVERDALE (MUSCODA)
----------	---------	-----	--------	------------------------------

0.00092180	\$11.42	VTAE	000300	SOUTHWEST WISCONSIN VTAE DISTRICT
------------	---------	------	--------	-----------------------------------

Parcel Total:	\$148.30
---------------	----------



State of Wisconsin / Department of Natural Resources

Tony Evers , Governor

Adam N Payne , Secretary

5/22/2023

Chapter 70.114 - Aids Payment Worksheet For Tax Year 2022(Payment Year 2023) - Payment Due January 31, 2023

2363 of 7056

LEGAL DESCRIPTION: T08 R01-W S04 PT OF SENE				PARCEL NO:		CONTROL NO: 107661		
2.43	\$12,467.39	0.99797941	\$12,442.20					
				0	\$0.00	STAT	999999	STATE OF WISCONSIN
				0.00332930	\$41.42	CNTY	22	GRANT COUNTY
				0.00100680	\$12.53	MUNI	22042	TOWN OF MUSCODA
				0.006711	\$83.50	REG	223850	SCH D OF RIVERDALE (MUSCODA)
				0.00092180	\$11.47	VTAE	000300	SOUTHWEST WISCONSIN VTAE DISTRICT
Parcel Total:					\$148.92			
File Number Total:					\$297.22			
Municipality Total:					\$5,697.96			



State of Wisconsin / Department of Natural Resources

Tony Evers , Governor

Adam N Payne , Secretary

5/22/2023

Chapter 70.114 - Aids Payment Worksheet For Tax Year 2022(Payment Year 2023) - Payment Due January 31, 2023

2364 of 7056

DETAIL FOR TOWN OF PARIS, GRANT COUNTY

Acres	Est. Adjust. Purch. Price	Level of Assessment	Adjusted Local Value	Net Gen. Tax Rate	Calc. Aid Pay Amount	----- Taxing Jurisdiction ----- Type	Code	Description
-------	------------------------------	------------------------	-------------------------	----------------------	-------------------------	---	------	-------------

FILE NO: FI 2869 *	DATE OF PURCHASE: 10/26/2006	GRANTOR: DEPT OF TRANSPORTATION
--------------------	------------------------------	---------------------------------

LEGAL DESCRIPTION: T02 R02-W S12 PT OF NWSE	PARCEL NO: 097133	CONTROL NO: 97133
---	-------------------	-------------------

2.5	\$6,451.11	1.01694032	\$6,560.40					
				0	\$0.00	STAT	999999	STATE OF WISCONSIN
				0.00347440	\$22.79	CNTY	22	GRANT COUNTY
				0.00152730	\$10.02	MUNI	22046	TOWN OF PARIS
				0.00734980	\$48.22	REG	224389	SCH D OF PLATTEVILLE
				0.000960	\$6.30	VTAE	000300	SOUTHWEST WISCONSIN VTAE DISTRICT

Parcel Total: \$87.33

LEGAL DESCRIPTION: T02 R02-W S12 PT OF NESW	PARCEL NO: 097134	CONTROL NO: 97134
---	-------------------	-------------------

11.61	\$29,959.29	1.01694032	\$30,466.81					
				0	\$0.00	STAT	999999	STATE OF WISCONSIN
				0.00347440	\$105.85	CNTY	22	GRANT COUNTY
				0.00152730	\$46.53	MUNI	22046	TOWN OF PARIS
				0.00734980	\$223.93	REG	224389	SCH D OF PLATTEVILLE
				0.000960	\$29.25	VTAE	000300	SOUTHWEST WISCONSIN VTAE DISTRICT

Parcel Total: \$405.56



State of Wisconsin / Department of Natural Resources

Tony Evers , Governor

Adam N Payne , Secretary

5/22/2023

Chapter 70.114 - Aids Payment Worksheet For Tax Year 2022(Payment Year 2023) - Payment Due January 31, 2023

2365 of 7056

LEGAL DESCRIPTION: T02 R02-W S12 PT OF NWSW				PARCEL NO: 097135				CONTROL NO: 97135	
0.5	\$1,290.22	1.01694032	\$1,312.08						
				0	\$0.00	STAT	999999	STATE OF WISCONSIN	
				0.00347440	\$4.56	CNTY	22	GRANT COUNTY	
				0.00152730	\$2.00	MUNI	22046	TOWN OF PARIS	
				0.00734980	\$9.64	REG	224389	SCH D OF PLATTEVILLE	
				0.000960	\$1.26	VTAE	000300	SOUTHWEST WISCONSIN VTAE DISTRICT	
Parcel Total:					\$17.46				

LEGAL DESCRIPTION: T02 R02-W S11 PT OF NESW				PARCEL NO: 097136				CONTROL NO: 97136	
1.36	\$3,509.73	1.01694032	\$3,569.19						
				0	\$0.00	STAT	999999	STATE OF WISCONSIN	
				0.00347440	\$12.40	CNTY	22	GRANT COUNTY	
				0.00152730	\$5.45	MUNI	22046	TOWN OF PARIS	
				0.00734980	\$26.23	REG	224389	SCH D OF PLATTEVILLE	
				0.000960	\$3.43	VTAE	000300	SOUTHWEST WISCONSIN VTAE DISTRICT	
Parcel Total:					\$47.51				

LEGAL DESCRIPTION: T02 R02-W S11 PT OF NWSE				PARCEL NO: 097137				CONTROL NO: 97137	
0.8	\$2,064.36	1.01694032	\$2,099.33						
				0	\$0.00	STAT	999999	STATE OF WISCONSIN	
				0.00347440	\$7.29	CNTY	22	GRANT COUNTY	
				0.00152730	\$3.21	MUNI	22046	TOWN OF PARIS	
				0.00734980	\$15.43	REG	224389	SCH D OF PLATTEVILLE	
				0.000960	\$2.02	VTAE	000300	SOUTHWEST WISCONSIN VTAE DISTRICT	
Parcel Total:					\$27.95				



State of Wisconsin / Department of Natural Resources

Tony Evers , Governor

Adam N Payne , Secretary

5/22/2023

Chapter 70.114 - Aids Payment Worksheet For Tax Year 2022(Payment Year 2023) - Payment Due January 31, 2023

2366 of 7056

LEGAL DESCRIPTION: T02 R02-W S11 PT OF SWSE	PARCEL NO: 097138	CONTROL NO: 97138
---	-------------------	-------------------

0.75	\$1,935.33	1.01694032	\$1,968.12	
------	------------	------------	------------	--

0	\$0.00	STAT	999999	STATE OF WISCONSIN
---	--------	------	--------	--------------------

0.00347440	\$6.84	CNTY	22	GRANT COUNTY
------------	--------	------	----	--------------

0.00152730	\$3.01	MUNI	22046	TOWN OF PARIS
------------	--------	------	-------	---------------

0.00734980	\$14.47	REG	224389	SCH D OF PLATTEVILLE
------------	---------	-----	--------	----------------------

0.000960	\$1.89	VTAE	000300	SOUTHWEST WISCONSIN VTAE DISTRICT
----------	--------	------	--------	-----------------------------------

Parcel Total:	\$26.21
---------------	---------

LEGAL DESCRIPTION: T02 R02-W S11 PT OF NWSE	PARCEL NO: 097139	CONTROL NO: 97139
---	-------------------	-------------------

2.88	\$7,431.03	1.01694032	\$7,556.91	
------	------------	------------	------------	--

0	\$0.00	STAT	999999	STATE OF WISCONSIN
---	--------	------	--------	--------------------

0.00347440	\$26.26	CNTY	22	GRANT COUNTY
------------	---------	------	----	--------------

0.00152730	\$11.54	MUNI	22046	TOWN OF PARIS
------------	---------	------	-------	---------------

0.00734980	\$55.54	REG	224389	SCH D OF PLATTEVILLE
------------	---------	-----	--------	----------------------

0.000960	\$7.25	VTAE	000300	SOUTHWEST WISCONSIN VTAE DISTRICT
----------	--------	------	--------	-----------------------------------

Parcel Total:	\$100.59
---------------	----------

File Number Total:	\$712.61
--------------------	----------

Municipality Total:	\$712.61
---------------------	----------



State of Wisconsin / Department of Natural Resources

Tony Evers , Governor

Adam N Payne , Secretary

5/22/2023

Chapter 70.114 - Aids Payment Worksheet For Tax Year 2022(Payment Year 2023) - Payment Due January 31, 2023

2367 of 7056

DETAIL FOR TOWN OF WATERLOO, GRANT COUNTY

Acres	Est. Adjust. Purch. Price	Level of Assessment	Adjusted Local Value	Net Gen. Tax Rate	Calc. Aid Pay Amount	----- Taxing Jurisdiction ----- Type	Code	Description
-------	------------------------------	------------------------	-------------------------	----------------------	-------------------------	---	------	-------------

FILE NO: WR 571 C

DATE OF PURCHASE: 08/31/2004

GRANTOR: TRUST FOR PUBLIC LANDS

LEGAL DESCRIPTION: T02 R04-W S05 GOV LOT 8

PARCEL NO: 092295

CONTROL NO: 92295

5.26	\$8,338.62	0.74131339	\$6,181.53					
------	------------	------------	------------	--	--	--	--	--

				0	\$0.00	STAT	999999	STATE OF WISCONSIN
				0.00477690	\$29.53	CNTY	22	GRANT COUNTY
				0.00461440	\$28.52	MUNI	22058	TOWN OF WATERLOO
				0.01256450	\$77.67	REG	220994	SCH D OF CASSVILLE
				0.001318	\$8.15	VTAE	000300	SOUTHWEST WISCONSIN VTAE DISTRICT

Parcel Total: \$143.87

LEGAL DESCRIPTION: T02 R04-W S06 GOV LOT 5

PARCEL NO: 092296

CONTROL NO: 92296

16.27	\$25,794.65	0.74131339	\$19,121.92					
-------	-------------	------------	-------------	--	--	--	--	--

				0	\$0.00	STAT	999999	STATE OF WISCONSIN
				0.00477690	\$91.34	CNTY	22	GRANT COUNTY
				0.00461440	\$88.24	MUNI	22058	TOWN OF WATERLOO
				0.01256450	\$240.26	REG	220994	SCH D OF CASSVILLE
				0.001318	\$25.20	VTAE	000300	SOUTHWEST WISCONSIN VTAE DISTRICT

Parcel Total: \$445.04

File Number Total: \$588.91

Municipality Total: \$588.91



State of Wisconsin / Department of Natural Resources

Tony Evers , Governor

Adam N Payne , Secretary

5/22/2023

Chapter 70.114 - Aids Payment Worksheet For Tax Year 2022(Payment Year 2023) - Payment Due January 31, 2023

2368 of 7056

DETAIL FOR TOWN OF WATTERSTOWN, GRANT COUNTY

Acres	Est. Adjust. Purch. Price	Level of Assessment	Adjusted Local Value	Net Gen. Tax Rate	Calc. Aid Pay Amount	Taxing Jurisdiction Type	Code	Description
FILE NO: NA 20178 *			DATE OF PURCHASE: 06/08/2021			GRANTOR: Nilatarangini Trust dated 19		
LEGAL DESCRIPTION: T08 R02-W S10 PT OF SWSW				PARCEL NO: 060-00063-0000		CONTROL NO: 140666		
25.2	\$12,584.59	0.74969189	\$9,434.57					
				0	\$0.00	STAT	999999	STATE OF WISCONSIN
				0.00461420	\$43.53	CNTY	22	GRANT COUNTY
				0.00204820	\$19.32	MUNI	22060	TOWN OF WATTERSTOWN
				0.00927540	\$87.51	REG	223850	SCH D OF RIVERDALE (MUSCODA)
				0.001274	\$12.02	VTAE	000300	SOUTHWEST WISCONSIN VTAE DISTRICT
Parcel Total:					\$162.38			

LEGAL DESCRIPTION: T08 R02-W S10 PT OF SESW				PARCEL NO: 060-00066-0000		CONTROL NO: 140667		
10.55	\$5,992.64	0.74969189	\$4,492.63					
				0	\$0.00	STAT	999999	STATE OF WISCONSIN
				0.00461420	\$20.73	CNTY	22	GRANT COUNTY
				0.00204820	\$9.20	MUNI	22060	TOWN OF WATTERSTOWN
				0.00927540	\$41.67	REG	223850	SCH D OF RIVERDALE (MUSCODA)
				0.001274	\$5.72	VTAE	000300	SOUTHWEST WISCONSIN VTAE DISTRICT
Parcel Total:					\$77.32			



State of Wisconsin / Department of Natural Resources

Tony Evers , Governor

Adam N Payne , Secretary

5/22/2023

Chapter 70.114 - Aids Payment Worksheet For Tax Year 2022(Payment Year 2023) - Payment Due January 31, 2023

2369 of 7056

LEGAL DESCRIPTION: T08 R02-W S15 PT OF NWNW	PARCEL NO: 060-00181-0000	CONTROL NO: 140669
---	---------------------------	--------------------

18.95	\$10,764.03	0.74969189	\$8,069.70
-------	-------------	------------	------------

0	\$0.00	STAT	999999	STATE OF WISCONSIN
---	--------	------	--------	--------------------

0.00461420	\$37.24	CNTY	22	GRANT COUNTY
------------	---------	------	----	--------------

0.00204820	\$16.53	MUNI	22060	TOWN OF WATTERSTOWN
------------	---------	------	-------	---------------------

0.00927540	\$74.85	REG	223850	SCH D OF RIVERDALE (MUSCODA)
------------	---------	-----	--------	------------------------------

0.001274	\$10.28	VTAE	000300	SOUTHWEST WISCONSIN VTAE DISTRICT
----------	---------	------	--------	-----------------------------------

Parcel Total:	\$138.90
---------------	----------

LEGAL DESCRIPTION: T08 R02-W S10 PT OF NESW	PARCEL NO: 060-00066-0000	CONTROL NO: 142318
---	---------------------------	--------------------

1	\$568.03	0.74969189	\$425.84
---	----------	------------	----------

0	\$0.00	STAT	999999	STATE OF WISCONSIN
---	--------	------	--------	--------------------

0.00461420	\$1.96	CNTY	22	GRANT COUNTY
------------	--------	------	----	--------------

0.00204820	\$0.87	MUNI	22060	TOWN OF WATTERSTOWN
------------	--------	------	-------	---------------------

0.00927540	\$3.95	REG	223850	SCH D OF RIVERDALE (MUSCODA)
------------	--------	-----	--------	------------------------------

0.001274	\$0.54	VTAE	000300	SOUTHWEST WISCONSIN VTAE DISTRICT
----------	--------	------	--------	-----------------------------------

Parcel Total:	\$7.32
---------------	--------

File Number Total:	\$385.92
--------------------	----------



State of Wisconsin / Department of Natural Resources

Tony Evers , Governor

Adam N Payne , Secretary

5/22/2023

Chapter 70.114 - Aids Payment Worksheet For Tax Year 2022(Payment Year 2023) - Payment Due January 31, 2023

2370 of 7056

FILE NO: WR 244 *				DATE OF PURCHASE: 06/08/1992				GRANTOR: KENNETH ENG			
LEGAL DESCRIPTION: T08 R02-W S01 GOV LOT 6				PARCEL NO: 60-21-000-00200				CONTROL NO: 70787			
5	\$7,922.61	0.74969189	\$5,939.52								
				0	\$0.00	STAT	999999	STATE OF WISCONSIN			
				0.00461420	\$27.41	CNTY	22	GRANT COUNTY			
				0.00204820	\$12.17	MUNI	22060	TOWN OF WATTERSTOWN			
				0.00927540	\$55.09	REG	223850	SCH D OF RIVERDALE (MUSCODA)			
				0.001274	\$7.57	VTAE	000300	SOUTHWEST WISCONSIN VTAE DISTRICT			
Parcel Total:					\$102.24						

LEGAL DESCRIPTION: T08 R02-W S01 GOV LOT 7				PARCEL NO: 69-22-000-00201				CONTROL NO: 70788			
10.27	\$15,845.23	0.74969189	\$11,879.04								
				0	\$0.00	STAT	999999	STATE OF WISCONSIN			
				0.00461420	\$54.81	CNTY	22	GRANT COUNTY			
				0.00204820	\$24.33	MUNI	22060	TOWN OF WATTERSTOWN			
				0.00927540	\$110.18	REG	223850	SCH D OF RIVERDALE (MUSCODA)			
				0.001274	\$15.13	VTAE	000300	SOUTHWEST WISCONSIN VTAE DISTRICT			
Parcel Total:					\$204.45						

File Number Total:					\$306.69						
--------------------	--	--	--	--	----------	--	--	--	--	--	--



State of Wisconsin / Department of Natural Resources

Tony Evers , Governor

Adam N Payne , Secretary

5/22/2023

Chapter 70.114 - Aids Payment Worksheet For Tax Year 2022(Payment Year 2023) - Payment Due January 31, 2023

2371 of 7056

FILE NO: WR 252 *				DATE OF PURCHASE: 07/27/1992				GRANTOR: MONTE BAUER			
LEGAL DESCRIPTION: T08 R02-W S02 PT GV LT 9				PARCEL NO: 60-31-000-00622				CONTROL NO: 70705			
28	\$20,481.76	0.74969189	\$15,355.01								
				0	\$0.00	STAT	999999	STATE OF WISCONSIN			
				0.00461420	\$70.85	CNTY	22	GRANT COUNTY			
				0.00204820	\$31.45	MUNI	22060	TOWN OF WATTERSTOWN			
				0.00927540	\$142.42	REG	223850	SCH D OF RIVERDALE (MUSCODA)			
				0.001274	\$19.56	VTAE	000300	SOUTHWEST WISCONSIN VTAE DISTRICT			
Parcel Total:					\$264.28						

File Number Total:					\$264.28						
--------------------	--	--	--	--	----------	--	--	--	--	--	--

FILE NO: WR 329 *				DATE OF PURCHASE: 04/19/1994				GRANTOR: LISS LANDING, INC.			
LEGAL DESCRIPTION: T08 R02-W S17 GOV LOT 5				PARCEL NO: 60-249-000				CONTROL NO: 72429			
38.5	\$30,609.80	0.74969189	\$22,947.92								
				0	\$0.00	STAT	999999	STATE OF WISCONSIN			
				0.00461420	\$105.89	CNTY	22	GRANT COUNTY			
				0.00204820	\$47.00	MUNI	22060	TOWN OF WATTERSTOWN			
				0.00908350	\$208.45	REG	220609	SCH D OF BOSCOBEL			
				0.001274	\$29.24	VTAE	000300	SOUTHWEST WISCONSIN VTAE DISTRICT			
Parcel Total:					\$390.58						

File Number Total:					\$390.58						
--------------------	--	--	--	--	----------	--	--	--	--	--	--



State of Wisconsin / Department of Natural Resources

Tony Evers , Governor

Adam N Payne , Secretary

5/22/2023

Chapter 70.114 - Aids Payment Worksheet For Tax Year 2022(Payment Year 2023) - Payment Due January 31, 2023

2372 of 7056

FILE NO: WR 329 A		DATE OF PURCHASE: 04/18/1994			GRANTOR: CINDY R LISS			
LEGAL DESCRIPTION: T08 R02-W S17 PT GV LT 1				PARCEL NO: 60-247-010		CONTROL NO: 72430		
7	\$5,565.62	0.74969189	\$4,172.50					
				0	\$0.00	STAT	999999	STATE OF WISCONSIN
				0.00461420	\$19.25	CNTY	22	GRANT COUNTY
				0.00204820	\$8.55	MUNI	22060	TOWN OF WATTERSTOWN
				0.00908350	\$37.90	REG	220609	SCH D OF BOSCOBEL
				0.001274	\$5.32	VTAE	000300	SOUTHWEST WISCONSIN VTAE DISTRICT
Parcel Total:					\$71.02			

File Number Total:					\$71.02			
--------------------	--	--	--	--	---------	--	--	--

FILE NO: WR 334 *		DATE OF PURCHASE: 02/22/1994			GRANTOR: BARTLEY ELLENBOLT			
LEGAL DESCRIPTION: T08 R02-W S15 PT OF SWNW				PARCEL NO: 60-183-000		CONTROL NO: 72542		
8.25	\$12,308.63	0.74969189	\$9,227.68					
				0	\$0.00	STAT	999999	STATE OF WISCONSIN
				0.00461420	\$42.58	CNTY	22	GRANT COUNTY
				0.00204820	\$18.90	MUNI	22060	TOWN OF WATTERSTOWN
				0.00927540	\$85.59	REG	223850	SCH D OF RIVERDALE (MUSCODA)
				0.001274	\$11.76	VTAE	000300	SOUTHWEST WISCONSIN VTAE DISTRICT
Parcel Total:					\$158.83			



State of Wisconsin / Department of Natural Resources

Tony Evers , Governor

Adam N Payne , Secretary

5/22/2023

Chapter 70.114 - Aids Payment Worksheet For Tax Year 2022(Payment Year 2023) - Payment Due January 31, 2023

2373 of 7056

LEGAL DESCRIPTION: T08 R02-W S16 NWSE				PARCEL NO: 60-216-000				CONTROL NO: 72543			
40	\$80,381.33	0.74969189	\$60,261.23								
				0	\$0.00	STAT	999999	STATE OF WISCONSIN			
				0.00461420	\$278.06	CNTY	22	GRANT COUNTY			
				0.00204820	\$123.43	MUNI	22060	TOWN OF WATTERSTOWN			
				0.00927540	\$558.95	REG	223850	SCH D OF RIVERDALE (MUSCODA)			
				0.001274	\$76.77	VTAE	000300	SOUTHWEST WISCONSIN VTAE DISTRICT			
Parcel Total:					\$1,037.21						

LEGAL DESCRIPTION: T08 R02-W S16 NENE				PARCEL NO: 60-196-000				CONTROL NO: 72544			
40	\$35,593.47	0.74969189	\$26,684.13								
				0	\$0.00	STAT	999999	STATE OF WISCONSIN			
				0.00461420	\$123.13	CNTY	22	GRANT COUNTY			
				0.00204820	\$54.65	MUNI	22060	TOWN OF WATTERSTOWN			
				0.00927540	\$247.51	REG	223850	SCH D OF RIVERDALE (MUSCODA)			
				0.001274	\$33.99	VTAE	000300	SOUTHWEST WISCONSIN VTAE DISTRICT			
Parcel Total:					\$459.28						

LEGAL DESCRIPTION: T08 R02-W S16 SWNE				PARCEL NO: 60-199-000				CONTROL NO: 72545			
40	\$35,593.47	0.74969189	\$26,684.13								
				0	\$0.00	STAT	999999	STATE OF WISCONSIN			
				0.00461420	\$123.13	CNTY	22	GRANT COUNTY			
				0.00204820	\$54.65	MUNI	22060	TOWN OF WATTERSTOWN			
				0.00927540	\$247.51	REG	223850	SCH D OF RIVERDALE (MUSCODA)			
				0.001274	\$33.99	VTAE	000300	SOUTHWEST WISCONSIN VTAE DISTRICT			
Parcel Total:					\$459.28						



State of Wisconsin / Department of Natural Resources

Tony Evers , Governor

Adam N Payne , Secretary

5/22/2023

Chapter 70.114 - Aids Payment Worksheet For Tax Year 2022(Payment Year 2023) - Payment Due January 31, 2023

2374 of 7056

LEGAL DESCRIPTION: T08 R02-W S16 SENE	PARCEL NO: 60-200-000	CONTROL NO: 72546
---------------------------------------	-----------------------	-------------------

40	\$35,593.47	0.74969189	\$26,684.13	
----	-------------	------------	-------------	--

0	\$0.00	STAT	999999	STATE OF WISCONSIN
0.00461420	\$123.13	CNTY	22	GRANT COUNTY
0.00204820	\$54.65	MUNI	22060	TOWN OF WATTERSTOWN
0.00927540	\$247.51	REG	223850	SCH D OF RIVERDALE (MUSCODA)
0.001274	\$33.99	VTAE	000300	SOUTHWEST WISCONSIN VTAE DISTRICT

Parcel Total:	\$459.28
---------------	----------

LEGAL DESCRIPTION: T08 R02-W S16 PT OF NWNE	PARCEL NO: 60-197-000	CONTROL NO: 72547
---	-----------------------	-------------------

38.4	\$34,883.44	0.74969189	\$26,151.83	
------	-------------	------------	-------------	--

0	\$0.00	STAT	999999	STATE OF WISCONSIN
0.00461420	\$120.67	CNTY	22	GRANT COUNTY
0.00204820	\$53.56	MUNI	22060	TOWN OF WATTERSTOWN
0.00927540	\$242.57	REG	223850	SCH D OF RIVERDALE (MUSCODA)
0.001274	\$33.32	VTAE	000300	SOUTHWEST WISCONSIN VTAE DISTRICT

Parcel Total:	\$450.12
---------------	----------

File Number Total:	\$3,024.00
--------------------	------------



State of Wisconsin / Department of Natural Resources

Tony Evers , Governor

Adam N Payne , Secretary

5/22/2023

Chapter 70.114 - Aids Payment Worksheet For Tax Year 2022(Payment Year 2023) - Payment Due January 31, 2023

2375 of 7056

FILE NO: WR 341 *				DATE OF PURCHASE: 05/12/1994				GRANTOR: FRANCIS CHEZIK			
LEGAL DESCRIPTION: T08 R02-W S10 SWSE				PARCEL NO: 60-79-000				CONTROL NO: 72538			
39	\$61,003.89	0.74969189	\$45,734.12								
				0	\$0.00	STAT	999999	STATE OF WISCONSIN			
				0.00461420	\$211.03	CNTY	22	GRANT COUNTY			
				0.00204820	\$93.67	MUNI	22060	TOWN OF WATTERSTOWN			
				0.00927540	\$424.20	REG	223850	SCH D OF RIVERDALE (MUSCODA)			
				0.001274	\$58.26	VTAE	000300	SOUTHWEST WISCONSIN VTAE DISTRICT			
Parcel Total:					\$787.16						

LEGAL DESCRIPTION: T08 R02-W S10 PT OF NWSE				PARCEL NO: 60-78-000				CONTROL NO: 72539			
7	\$6,628.42	0.74969189	\$4,969.27								
				0	\$0.00	STAT	999999	STATE OF WISCONSIN			
				0.00461420	\$22.93	CNTY	22	GRANT COUNTY			
				0.00204820	\$10.18	MUNI	22060	TOWN OF WATTERSTOWN			
				0.00927540	\$46.09	REG	223850	SCH D OF RIVERDALE (MUSCODA)			
				0.001274	\$6.33	VTAE	000300	SOUTHWEST WISCONSIN VTAE DISTRICT			
Parcel Total:					\$85.53						

File Number Total:					\$872.69						
--------------------	--	--	--	--	----------	--	--	--	--	--	--



State of Wisconsin / Department of Natural Resources

Tony Evers , Governor

Adam N Payne , Secretary

5/22/2023

Chapter 70.114 - Aids Payment Worksheet For Tax Year 2022(Payment Year 2023) - Payment Due January 31, 2023

2376 of 7056

FILE NO: WR 344 *				DATE OF PURCHASE: 05/04/1994				GRANTOR: STUKENBURG, A TRUST ESTATE			
LEGAL DESCRIPTION: T08 R02-W S10 SESE				PARCEL NO: 60-80-000				CONTROL NO: 72617			
40	\$56,173.01	0.74969189	\$42,112.45								
				0	\$0.00	STAT	999999	STATE OF WISCONSIN			
				0.00461420	\$194.32	CNTY	22	GRANT COUNTY			
				0.00204820	\$86.25	MUNI	22060	TOWN OF WATTERSTOWN			
				0.00927540	\$390.61	REG	223850	SCH D OF RIVERDALE (MUSCODA)			
				0.001274	\$53.65	VTAE	000300	SOUTHWEST WISCONSIN VTAE DISTRICT			
Parcel Total:					\$724.83						

LEGAL DESCRIPTION: T08 R02-W S11 SWSW				PARCEL NO: 60-88-000				CONTROL NO: 72618			
40	\$56,173.01	0.74969189	\$42,112.45								
				0	\$0.00	STAT	999999	STATE OF WISCONSIN			
				0.00461420	\$194.32	CNTY	22	GRANT COUNTY			
				0.00204820	\$86.25	MUNI	22060	TOWN OF WATTERSTOWN			
				0.00927540	\$390.61	REG	223850	SCH D OF RIVERDALE (MUSCODA)			
				0.001274	\$53.65	VTAE	000300	SOUTHWEST WISCONSIN VTAE DISTRICT			
Parcel Total:					\$724.83						

File Number Total:					\$1,449.66						
--------------------	--	--	--	--	------------	--	--	--	--	--	--



State of Wisconsin / Department of Natural Resources

Tony Evers , Governor

Adam N Payne , Secretary

5/22/2023

Chapter 70.114 - Aids Payment Worksheet For Tax Year 2022(Payment Year 2023) - Payment Due January 31, 2023

2377 of 7056

FILE NO: WR 448 *		DATE OF PURCHASE: 04/18/1997		GRANTOR: NILATARANGINI TRUST	
LEGAL DESCRIPTION: T08 R02-W S10 PT OF SESW		PARCEL NO: 060-66-0000		CONTROL NO: 78862	
2.5	\$3,471.90	0.74969189	\$2,602.86		
		0	\$0.00	STAT 999999	STATE OF WISCONSIN
		0.00461420	\$12.01	CNTY 22	GRANT COUNTY
		0.00204820	\$5.33	MUNI 22060	TOWN OF WATTERSTOWN
		0.00908350	\$23.64	REG 220609	SCH D OF BOSCOBEL
		0.001274	\$3.32	VTAE 000300	SOUTHWEST WISCONSIN VTAE DISTRICT
Parcel Total:			\$44.30		

LEGAL DESCRIPTION: T08 R02-W S15 PT OF NWNE		PARCEL NO: 060-176-0000		CONTROL NO: 78863	
3.7	\$5,138.42	0.74969189	\$3,852.23		
		0	\$0.00	STAT 999999	STATE OF WISCONSIN
		0.00461420	\$17.78	CNTY 22	GRANT COUNTY
		0.00204820	\$7.89	MUNI 22060	TOWN OF WATTERSTOWN
		0.00908350	\$34.99	REG 220609	SCH D OF BOSCOBEL
		0.001274	\$4.91	VTAE 000300	SOUTHWEST WISCONSIN VTAE DISTRICT
Parcel Total:			\$65.57		

File Number Total:		\$109.87
--------------------	--	----------



State of Wisconsin / Department of Natural Resources

Tony Evers , Governor

Adam N Payne , Secretary

5/22/2023

Chapter 70.114 - Aids Payment Worksheet For Tax Year 2022(Payment Year 2023) - Payment Due January 31, 2023

2378 of 7056

FILE NO: WR 449 *	DATE OF PURCHASE: 03/11/1997	GRANTOR: STUKENBURG TRUST		
LEGAL DESCRIPTION: T08 R02-W S15 PT OF NENE	PARCEL NO: 060-175-000	CONTROL NO: 77889		
9	\$12,498.85	0.74969189	\$9,370.29	
	0	\$0.00	STAT 999999	STATE OF WISCONSIN
	0.00461420	\$43.24	CNTY 22	GRANT COUNTY
	0.00204820	\$19.19	MUNI 22060	TOWN OF WATTERSTOWN
	0.00927540	\$86.91	REG 223850	SCH D OF RIVERDALE (MUSCODA)
	0.001274	\$11.94	VTAE 000300	SOUTHWEST WISCONSIN VTAE DISTRICT
Parcel Total:		\$161.28		

File Number Total:	\$161.28
--------------------	----------

FILE NO: WR 532 *	DATE OF PURCHASE: 05/26/2004	GRANTOR: CITY OF BOSCOBEL		
LEGAL DESCRIPTION: T08 R02-W S18 GOV LOT 4	PARCEL NO: 091357	CONTROL NO: 91357		
3.3	\$15,014.09	0.74969189	\$11,255.94	
	0	\$0.00	STAT 999999	STATE OF WISCONSIN
	0.00461420	\$51.94	CNTY 22	GRANT COUNTY
	0.00204820	\$23.05	MUNI 22060	TOWN OF WATTERSTOWN
	0.00908350	\$102.24	REG 220609	SCH D OF BOSCOBEL
	0.001274	\$14.34	VTAE 000300	SOUTHWEST WISCONSIN VTAE DISTRICT
Parcel Total:		\$191.57		

File Number Total:	\$191.57
--------------------	----------



State of Wisconsin / Department of Natural Resources

Tony Evers , Governor

Adam N Payne , Secretary

5/22/2023

Chapter 70.114 - Aids Payment Worksheet For Tax Year 2022(Payment Year 2023) - Payment Due January 31, 2023

2379 of 7056

FILE NO: WR 594 *				DATE OF PURCHASE: 06/27/2006				GRANTOR: MEDIN IBRAIMOVSKI			
LEGAL DESCRIPTION: T08 R02-W S02 PT OF SESE				PARCEL NO: 060-26-0010				CONTROL NO: 95271			
33.87	\$68,173.24	0.74969189	\$51,108.92								
				0	\$0.00	STAT	999999	STATE OF WISCONSIN			
				0.00461420	\$235.83	CNTY	22	GRANT COUNTY			
				0.00204820	\$104.68	MUNI	22060	TOWN OF WATTERSTOWN			
				0.00927540	\$474.06	REG	223850	SCH D OF RIVERDALE (MUSCODA)			
				0.001274	\$65.11	VTAE	000300	SOUTHWEST WISCONSIN VTAE DISTRICT			
Parcel Total:					\$879.68						

File Number Total:					\$879.68						
--------------------	--	--	--	--	----------	--	--	--	--	--	--

FILE NO: WR 70029 *				DATE OF PURCHASE: 06/24/2010				GRANTOR: Cloverland Farms, Inc.			
LEGAL DESCRIPTION: T08 R02-W S16 NENW				PARCEL NO: 060-00201-0000				CONTROL NO: 115640			
10	\$20,291.56	0.74969189	\$15,212.42								
				0	\$0.00	STAT	999999	STATE OF WISCONSIN			
				0.00461420	\$70.19	CNTY	22	GRANT COUNTY			
				0.00204820	\$31.16	MUNI	22060	TOWN OF WATTERSTOWN			
				0.00927540	\$141.10	REG	223850	SCH D OF RIVERDALE (MUSCODA)			
				0.001274	\$19.38	VTAE	000300	SOUTHWEST WISCONSIN VTAE DISTRICT			
Parcel Total:					\$261.83						



State of Wisconsin / Department of Natural Resources

Tony Evers , Governor

Adam N Payne , Secretary

5/22/2023

Chapter 70.114 - Aids Payment Worksheet For Tax Year 2022(Payment Year 2023) - Payment Due January 31, 2023

2380 of 7056

LEGAL DESCRIPTION: T08 R02-W S16 NWNW	PARCEL NO: 060-00206-0000	CONTROL NO: 115641
---------------------------------------	---------------------------	--------------------

20.76	\$42,125.28	0.74969189	\$31,580.98
-------	-------------	------------	-------------

0	\$0.00	STAT	999999	STATE OF WISCONSIN
0.00461420	\$145.72	CNTY	22	GRANT COUNTY
0.00204820	\$64.68	MUNI	22060	TOWN OF WATTERSTOWN
0.00927540	\$292.93	REG	223850	SCH D OF RIVERDALE (MUSCODA)
0.001274	\$40.23	VTAE	000300	SOUTHWEST WISCONSIN VTAE DISTRICT

Parcel Total:	\$543.56
---------------	----------

File Number Total:	\$805.39
--------------------	----------

FILE NO: WR 70092 *	DATE OF PURCHASE: 12/23/2020	GRANTOR: Jeffrey J. & Shannon K. Bro
---------------------	------------------------------	--------------------------------------

LEGAL DESCRIPTION: T08 R02-W S10 PT GV LT 2	PARCEL NO: 060000830000	CONTROL NO: 139047
---	-------------------------	--------------------

12.87	\$29,570.12	0.74969189	\$22,168.48
-------	-------------	------------	-------------

0	\$0.00	STAT	999999	STATE OF WISCONSIN
0.00461420	\$102.29	CNTY	22	GRANT COUNTY
0.00204820	\$45.40	MUNI	22060	TOWN OF WATTERSTOWN
0.00927540	\$205.62	REG	223850	SCH D OF RIVERDALE (MUSCODA)
0.001274	\$28.24	VTAE	000300	SOUTHWEST WISCONSIN VTAE DISTRICT

Parcel Total:	\$381.55
---------------	----------

File Number Total:	\$381.55
--------------------	----------

Municipality Total:	\$9,294.18
---------------------	------------



State of Wisconsin / Department of Natural Resources

Tony Evers , Governor

Adam N Payne , Secretary

5/22/2023

Chapter 70.114 - Aids Payment Worksheet For Tax Year 2022(Payment Year 2023) - Payment Due January 31, 2023

2381 of 7056

DETAIL FOR TOWN OF WOODMAN, GRANT COUNTY

Acres	Est. Adjust. Purch. Price	Level of Assessment	Adjusted Local Value	Net Gen. Tax Rate	Calc. Aid Pay Amount	Type	Code	Taxing Jurisdiction Description
FILE NO: WR 185 *			DATE OF PURCHASE: 04/03/1992			GRANTOR: CHARLES KING		
LEGAL DESCRIPTION: T07 R04-W S12 PT OF NESE				PARCEL NO: 64-149-000		CONTROL NO: 70237		
25	\$4,634.78	0.75265255	\$3,488.38	0	\$0.00	STAT	999999	STATE OF WISCONSIN
				0.00474440	\$16.55	CNTY	22	GRANT COUNTY
				0.00203780	\$7.11	MUNI	22064	TOWN OF WOODMAN
				0.00923490	\$32.21	REG	220609	SCH D OF BOSCOBEL
				0.00129530	\$4.52	VTAE	000300	SOUTHWEST WISCONSIN VTAE DISTRICT
Parcel Total:					\$60.39			

LEGAL DESCRIPTION: T07 R04-W S12 PT OF SESE				PARCEL NO: 64-154-000		CONTROL NO: 70238		
6.4	\$3,825.27	0.75265255	\$2,879.10	0	\$0.00	STAT	999999	STATE OF WISCONSIN
				0.00474440	\$13.66	CNTY	22	GRANT COUNTY
				0.00203780	\$5.87	MUNI	22064	TOWN OF WOODMAN
				0.00923490	\$26.59	REG	220609	SCH D OF BOSCOBEL
				0.00129530	\$3.73	VTAE	000300	SOUTHWEST WISCONSIN VTAE DISTRICT
Parcel Total:					\$49.85			

File Number Total:	\$110.24
--------------------	----------



State of Wisconsin / Department of Natural Resources

Tony Evers , Governor

Adam N Payne , Secretary

5/22/2023

Chapter 70.114 - Aids Payment Worksheet For Tax Year 2022(Payment Year 2023) - Payment Due January 31, 2023

2382 of 7056

FILE NO: WR 233 *				DATE OF PURCHASE: 04/13/1992				GRANTOR: TERRY WINKERS			
LEGAL DESCRIPTION: T07 R04-W S30 PT OF SWSW				PARCEL NO: 64-451-000				CONTROL NO: 70246			
16.02	\$4,642.29	0.75265255	\$3,494.03								
				0	\$0.00	STAT	999999	STATE OF WISCONSIN			
				0.00474440	\$16.58	CNTY	22	GRANT COUNTY			
				0.00203780	\$7.12	MUNI	22064	TOWN OF WOODMAN			
				0.00923490	\$32.27	REG	220609	SCH D OF BOSCOBEL			
				0.00129530	\$4.53	VTAE	000300	SOUTHWEST WISCONSIN VTAE DISTRICT			
Parcel Total:					\$60.50						

LEGAL DESCRIPTION: T07 R05-W S25 PT OF SWSE				PARCEL NO: 079607				CONTROL NO: 79607			
31.02	\$9,264.13	0.75265255	\$6,972.67								
				0	\$0.00	STAT	999999	STATE OF WISCONSIN			
				0.00474440	\$33.08	CNTY	22	GRANT COUNTY			
				0.00203780	\$14.21	MUNI	22064	TOWN OF WOODMAN			
				0.00923490	\$64.39	REG	220609	SCH D OF BOSCOBEL			
				0.00129530	\$9.03	VTAE	000300	SOUTHWEST WISCONSIN VTAE DISTRICT			
Parcel Total:					\$120.71						

File Number Total:					\$181.21						
--------------------	--	--	--	--	----------	--	--	--	--	--	--



State of Wisconsin / Department of Natural Resources

Tony Evers , Governor

Adam N Payne , Secretary

5/22/2023

Chapter 70.114 - Aids Payment Worksheet For Tax Year 2022(Payment Year 2023) - Payment Due January 31, 2023

2383 of 7056

FILE NO: WR 385 *				DATE OF PURCHASE: 07/19/1995				GRANTOR: ELVA H BAXTER			
LEGAL DESCRIPTION: T07 R04-W S29 NWNW				PARCEL NO: 64-444-000 397-WO				CONTROL NO: 75392			
40	\$22,227.70	0.75265255	\$16,729.73								
				0	\$0.00	STAT	999999	STATE OF WISCONSIN			
				0.00474440	\$79.37	CNTY	22	GRANT COUNTY			
				0.00203780	\$34.09	MUNI	22064	TOWN OF WOODMAN			
				0.00923490	\$154.50	REG	220609	SCH D OF BOSCOBEL			
				0.00129530	\$21.67	VTAE	000300	SOUTHWEST WISCONSIN VTAE DISTRICT			
Parcel Total:					\$289.63						

LEGAL DESCRIPTION: T07 R04-W S29 SWNW				PARCEL NO: 64-422-000 381-WO				CONTROL NO: 75393			
40	\$22,227.70	0.75265255	\$16,729.73								
				0	\$0.00	STAT	999999	STATE OF WISCONSIN			
				0.00474440	\$79.37	CNTY	22	GRANT COUNTY			
				0.00203780	\$34.09	MUNI	22064	TOWN OF WOODMAN			
				0.00923490	\$154.50	REG	220609	SCH D OF BOSCOBEL			
				0.00129530	\$21.67	VTAE	000300	SOUTHWEST WISCONSIN VTAE DISTRICT			
Parcel Total:					\$289.63						



State of Wisconsin / Department of Natural Resources

Tony Evers , Governor

Adam N Payne , Secretary

5/22/2023

Chapter 70.114 - Aids Payment Worksheet For Tax Year 2022(Payment Year 2023) - Payment Due January 31, 2023

2384 of 7056

LEGAL DESCRIPTION: T07 R04-W S30 SENE				PARCEL NO: 64-444-000 397-WO				CONTROL NO: 75394	
40	\$22,227.70	0.75265255	\$16,729.73						
				0	\$0.00	STAT	999999	STATE OF WISCONSIN	
				0.00474440	\$79.37	CNTY	22	GRANT COUNTY	
				0.00203780	\$34.09	MUNI	22064	TOWN OF WOODMAN	
				0.00923490	\$154.50	REG	220609	SCH D OF BOSCOBEL	
				0.00129530	\$21.67	VTAE	000300	SOUTHWEST WISCONSIN VTAE DISTRICT	
Parcel Total:					\$289.63				

LEGAL DESCRIPTION: T07 R04-W S30 NENE				PARCEL NO: 64-441-000 394-WO				CONTROL NO: 75395	
40	\$22,227.70	0.75265255	\$16,729.73						
				0	\$0.00	STAT	999999	STATE OF WISCONSIN	
				0.00474440	\$79.37	CNTY	22	GRANT COUNTY	
				0.00203780	\$34.09	MUNI	22064	TOWN OF WOODMAN	
				0.00923490	\$154.50	REG	220609	SCH D OF BOSCOBEL	
				0.00129530	\$21.67	VTAE	000300	SOUTHWEST WISCONSIN VTAE DISTRICT	
Parcel Total:					\$289.63				

LEGAL DESCRIPTION: T07 R04-W S29 PT OF NWSW				PARCEL NO: 64-427-000 384-WO				CONTROL NO: 75396	
13	\$7,266.75	0.75265255	\$5,469.34						
				0	\$0.00	STAT	999999	STATE OF WISCONSIN	
				0.00474440	\$25.95	CNTY	22	GRANT COUNTY	
				0.00203780	\$11.15	MUNI	22064	TOWN OF WOODMAN	
				0.00923490	\$50.51	REG	220609	SCH D OF BOSCOBEL	
				0.00129530	\$7.08	VTAE	000300	SOUTHWEST WISCONSIN VTAE DISTRICT	
Parcel Total:					\$94.69				



State of Wisconsin / Department of Natural Resources

Tony Evers , Governor

Adam N Payne , Secretary

5/22/2023

Chapter 70.114 - Aids Payment Worksheet For Tax Year 2022(Payment Year 2023) - Payment Due January 31, 2023

2385 of 7056

File Number Total: \$1,253.21

FILE NO: WR 410 * DATE OF PURCHASE: 01/11/1996 GRANTOR: ROBERT ADAIR

LEGAL DESCRIPTION: T07 R04-W S29 NENW PARCEL NO: 64-420-000 00001 CONTROL NO: 76902

40 \$27,555.01 0.75265255 \$20,739.34

0	\$0.00	STAT	999999	STATE OF WISCONSIN
0.00474440	\$98.40	CNTY	22	GRANT COUNTY
0.00203780	\$42.26	MUNI	22064	TOWN OF WOODMAN
0.00923490	\$191.53	REG	220609	SCH D OF BOSCOBEL
0.00129530	\$26.86	VTAE	000300	SOUTHWEST WISCONSIN VTAE DISTRICT

Parcel Total: \$359.05

LEGAL DESCRIPTION: T07 R04-W S29 SENW PARCEL NO: 64-423-000 00002 CONTROL NO: 76903

40 \$29,277.19 0.75265255 \$22,035.55

0	\$0.00	STAT	999999	STATE OF WISCONSIN
0.00474440	\$104.55	CNTY	22	GRANT COUNTY
0.00203780	\$44.90	MUNI	22064	TOWN OF WOODMAN
0.00923490	\$203.50	REG	220609	SCH D OF BOSCOBEL
0.00129530	\$28.54	VTAE	000300	SOUTHWEST WISCONSIN VTAE DISTRICT

Parcel Total: \$381.49



State of Wisconsin / Department of Natural Resources

Tony Evers , Governor

Adam N Payne , Secretary

5/22/2023

Chapter 70.114 - Aids Payment Worksheet For Tax Year 2022(Payment Year 2023) - Payment Due January 31, 2023

2386 of 7056

LEGAL DESCRIPTION: T07 R04-W S29 PT OF NESW PARCEL NO: 64-424-000 CONTROL NO: 76904

3 \$1,722.19 0.75265255 \$1,296.21

0 \$0.00 STAT 999999 STATE OF WISCONSIN

0.00474440 \$6.15 CNTY 22 GRANT COUNTY

0.00203780 \$2.64 MUNI 22064 TOWN OF WOODMAN

0.00923490 \$11.97 REG 220609 SCH D OF BOSCOBEL

0.00129530 \$1.68 VTAE 000300 SOUTHWEST WISCONSIN VTAE DISTRICT

Parcel Total: \$22.44

File Number Total: \$762.98

FILE NO: WR 485 *

DATE OF PURCHASE: 01/28/1999

GRANTOR: CHARLES MULROONEY ESTATE

LEGAL DESCRIPTION: T07 R04-W S30 PT OF SWSW PARCEL NO: 064-452-0000 CONTROL NO: 81163

19.5 \$16,017.54 0.75265255 \$12,055.64

0 \$0.00 STAT 999999 STATE OF WISCONSIN

0.00474440 \$57.20 CNTY 22 GRANT COUNTY

0.00203780 \$24.57 MUNI 22064 TOWN OF WOODMAN

0.01064880 \$128.38 REG 224904 SCH D OF RIVER RIDGE

0.00129530 \$15.62 VTAE 000300 SOUTHWEST WISCONSIN VTAE DISTRICT

Parcel Total: \$225.77

File Number Total: \$225.77



State of Wisconsin / Department of Natural Resources

Tony Evers , Governor

Adam N Payne , Secretary

5/22/2023

Chapter 70.114 - Aids Payment Worksheet For Tax Year 2022(Payment Year 2023) - Payment Due January 31, 2023

2387 of 7056

FILE NO: WR 590 *	DATE OF PURCHASE: 12/19/2005	GRANTOR: MAC JR ET AL A MCKICHAN
LEGAL DESCRIPTION: T07 R04-W S01 PT OF SESW	PARCEL NO: 064-00123-0010	CONTROL NO: 94033

0.75 \$17,369.21 0.75265255 \$13,072.98

0 \$0.00 STAT 999999 STATE OF WISCONSIN

0.00474440 \$62.02 CNTY 22 GRANT COUNTY

0.00203780 \$26.64 MUNI 22064 TOWN OF WOODMAN

0.00923490 \$120.73 REG 220609 SCH D OF BOSCOBEL

0.00129530 \$16.93 VTAE 000300 SOUTHWEST WISCONSIN VTAE DISTRICT

Parcel Total: \$226.32

File Number Total: \$226.32

Municipality Total: \$2,759.73



State of Wisconsin / Department of Natural Resources

Tony Evers , Governor

Adam N Payne , Secretary

5/22/2023

Chapter 70.114 - Aids Payment Worksheet For Tax Year 2022(Payment Year 2023) - Payment Due January 31, 2023

2388 of 7056

DETAIL FOR TOWN OF WYALUSING, GRANT COUNTY

Acres	Est. Adjust. Purch. Price	Level of Assessment	Adjusted Local Value	Net Gen. Tax Rate	Calc. Aid Pay Amount	Type	Code	Taxing Jurisdiction Description
FILE NO: NA 478 *			DATE OF PURCHASE: 05/07/1992			GRANTOR: GENE SORENSON, ET AL		
LEGAL DESCRIPTION: T05 R06-W S07 PT OF NESE				PARCEL NO: 66-618-000		CONTROL NO: 70144		
17.5	\$29,177.58	0.77912465	\$22,732.97					
				0	\$0.00	STAT	999999	STATE OF WISCONSIN
				0.00436910	\$99.32	CNTY	22	GRANT COUNTY
				0.00356250	\$80.99	MUNI	22066	TOWN OF WYALUSING
				0.00992920	\$225.72	REG	224904	SCH D OF RIVER RIDGE
				0.00120770	\$27.46	VTAE	000300	SOUTHWEST WISCONSIN VTAE DISTRICT
Parcel Total:					\$433.49			

LEGAL DESCRIPTION: T05 R06-W S08 PT OF NWSW				PARCEL NO: 66-637-000		CONTROL NO: 70145		
11.55	\$16,865.58	0.77912465	\$13,140.39					
				0	\$0.00	STAT	999999	STATE OF WISCONSIN
				0.00436910	\$57.41	CNTY	22	GRANT COUNTY
				0.00356250	\$46.81	MUNI	22066	TOWN OF WYALUSING
				0.00992920	\$130.47	REG	224904	SCH D OF RIVER RIDGE
				0.00120770	\$15.87	VTAE	000300	SOUTHWEST WISCONSIN VTAE DISTRICT
Parcel Total:					\$250.56			



State of Wisconsin / Department of Natural Resources

Tony Evers , Governor

Adam N Payne , Secretary

5/22/2023

Chapter 70.114 - Aids Payment Worksheet For Tax Year 2022(Payment Year 2023) - Payment Due January 31, 2023

2389 of 7056

LEGAL DESCRIPTION: T05 R06-W S08 PT OF SWSW	PARCEL NO: 66-637-000	CONTROL NO: 79458
---	-----------------------	-------------------

4.95	\$6,508.06	0.77912465	\$5,070.59
------	------------	------------	------------

0	\$0.00	STAT	999999	STATE OF WISCONSIN
0.00436910	\$22.15	CNTY	22	GRANT COUNTY
0.00356250	\$18.06	MUNI	22066	TOWN OF WYALUSING
0.00992920	\$50.35	REG	224904	SCH D OF RIVER RIDGE
0.00120770	\$6.12	VTAE	000300	SOUTHWEST WISCONSIN VTAE DISTRICT

Parcel Total:	\$96.68
---------------	---------

LEGAL DESCRIPTION: T05 R06-W S07 PT OF SESE	PARCEL NO: 079459	CONTROL NO: 79459
---	-------------------	-------------------

0.5	\$750.47	0.77912465	\$584.71
-----	----------	------------	----------

0	\$0.00	STAT	999999	STATE OF WISCONSIN
0.00436910	\$2.55	CNTY	22	GRANT COUNTY
0.00356250	\$2.08	MUNI	22066	TOWN OF WYALUSING
0.00992920	\$5.81	REG	224904	SCH D OF RIVER RIDGE
0.00120770	\$0.71	VTAE	000300	SOUTHWEST WISCONSIN VTAE DISTRICT

Parcel Total:	\$11.15
---------------	---------

File Number Total:	\$791.88
--------------------	----------



State of Wisconsin / Department of Natural Resources

Tony Evers , Governor

Adam N Payne , Secretary

5/22/2023

Chapter 70.114 - Aids Payment Worksheet For Tax Year 2022(Payment Year 2023) - Payment Due January 31, 2023

2390 of 7056

FILE NO: WR 238 *				DATE OF PURCHASE: 06/01/1992				GRANTOR: I. JAMES MENG			
LEGAL DESCRIPTION: T06 R06-W S22 PT OF SWNE				PARCEL NO: 66-129-010				CONTROL NO: 70291			
5	\$5,503.09	0.77912465	\$4,287.59								
				0	\$0.00	STAT	999999	STATE OF WISCONSIN			
				0.00436910	\$18.73	CNTY	22	GRANT COUNTY			
				0.00356250	\$15.27	MUNI	22066	TOWN OF WYALUSING			
				0.00992920	\$42.57	REG	224904	SCH D OF RIVER RIDGE			
				0.00120770	\$5.18	VTAE	000300	SOUTHWEST WISCONSIN VTAE DISTRICT			
Parcel Total:					\$81.75						

LEGAL DESCRIPTION: T06 R06-W S22 PT OF SWNW				PARCEL NO: 66-134-000				CONTROL NO: 70292			
36	\$29,401.80	0.77912465	\$22,907.66								
				0	\$0.00	STAT	999999	STATE OF WISCONSIN			
				0.00436910	\$100.09	CNTY	22	GRANT COUNTY			
				0.00356250	\$81.61	MUNI	22066	TOWN OF WYALUSING			
				0.00992920	\$227.46	REG	224904	SCH D OF RIVER RIDGE			
				0.00120770	\$27.67	VTAE	000300	SOUTHWEST WISCONSIN VTAE DISTRICT			
Parcel Total:					\$436.83						



State of Wisconsin / Department of Natural Resources

Tony Evers , Governor

Adam N Payne , Secretary

5/22/2023

Chapter 70.114 - Aids Payment Worksheet For Tax Year 2022(Payment Year 2023) - Payment Due January 31, 2023

2391 of 7056

LEGAL DESCRIPTION: T06 R06-W S22 PT OF SENW	PARCEL NO: 66-137-000	CONTROL NO: 70293
---	-----------------------	-------------------

25	\$15,176.14	0.77912465	\$11,824.11
----	-------------	------------	-------------

0	\$0.00	STAT	999999	STATE OF WISCONSIN
0.00436910	\$51.66	CNTY	22	GRANT COUNTY
0.00356250	\$42.12	MUNI	22066	TOWN OF WYALUSING
0.00992920	\$117.40	REG	224904	SCH D OF RIVER RIDGE
0.00120770	\$14.28	VTAE	000300	SOUTHWEST WISCONSIN VTAE DISTRICT

Parcel Total:	\$225.46
---------------	----------

LEGAL DESCRIPTION: T06 R06-W S22 PT OF NWSW	PARCEL NO: 66-141-000	CONTROL NO: 70294
---	-----------------------	-------------------

5	\$14,747.20	0.77912465	\$11,489.91
---	-------------	------------	-------------

0	\$0.00	STAT	999999	STATE OF WISCONSIN
0.00436910	\$50.20	CNTY	22	GRANT COUNTY
0.00356250	\$40.93	MUNI	22066	TOWN OF WYALUSING
0.00992920	\$114.09	REG	224904	SCH D OF RIVER RIDGE
0.00120770	\$13.88	VTAE	000300	SOUTHWEST WISCONSIN VTAE DISTRICT

Parcel Total:	\$219.10
---------------	----------

File Number Total:	\$963.14
--------------------	----------



State of Wisconsin / Department of Natural Resources

Tony Evers , Governor

Adam N Payne , Secretary

5/22/2023

Chapter 70.114 - Aids Payment Worksheet For Tax Year 2022(Payment Year 2023) - Payment Due January 31, 2023

2392 of 7056

FILE NO: WR 304 *		DATE OF PURCHASE: 09/08/1993		GRANTOR: CLARENCE MEZERA ESTATE	
LEGAL DESCRIPTION: T06 R06-W S14 GOV LOT 1		PARCEL NO: 66-24-000		CONTROL NO: 72473	
37	\$24,469.99	0.77912465	\$19,065.17		
		0	\$0.00	STAT 999999	STATE OF WISCONSIN
		0.00436910	\$83.30	CNTY 22	GRANT COUNTY
		0.00356250	\$67.92	MUNI 22066	TOWN OF WYALUSING
		0.00992920	\$189.30	REG 224904	SCH D OF RIVER RIDGE
		0.00120770	\$23.03	VTAE 000300	SOUTHWEST WISCONSIN VTAE DISTRICT
Parcel Total:			\$363.55		

File Number Total:		\$363.55			
--------------------	--	----------	--	--	--

FILE NO: WR 307 *		DATE OF PURCHASE: 08/14/1993		GRANTOR: MAX STAGMAN	
LEGAL DESCRIPTION: T06 R06-W S14 PT OF SWSE		PARCEL NO: 66-42-000		CONTROL NO: 71620	
4	\$3,123.52	0.77912465	\$2,433.61		
		0	\$0.00	STAT 999999	STATE OF WISCONSIN
		0.00436910	\$10.63	CNTY 22	GRANT COUNTY
		0.00356250	\$8.67	MUNI 22066	TOWN OF WYALUSING
		0.00992920	\$24.16	REG 224904	SCH D OF RIVER RIDGE
		0.00120770	\$2.94	VTAE 000300	SOUTHWEST WISCONSIN VTAE DISTRICT
Parcel Total:			\$46.40		



State of Wisconsin / Department of Natural Resources

Tony Evers , Governor

Adam N Payne , Secretary

5/22/2023

Chapter 70.114 - Aids Payment Worksheet For Tax Year 2022(Payment Year 2023) - Payment Due January 31, 2023

2393 of 7056

LEGAL DESCRIPTION: T06 R06-W S14 PT OF SESW	PARCEL NO: 66-33-000	CONTROL NO: 71621
---	----------------------	-------------------

4	\$3,123.52	0.77912465	\$2,433.61	
---	------------	------------	------------	--

0	\$0.00	STAT	999999	STATE OF WISCONSIN
---	--------	------	--------	--------------------

0.00436910	\$10.63	CNTY	22	GRANT COUNTY
------------	---------	------	----	--------------

0.00356250	\$8.67	MUNI	22066	TOWN OF WYALUSING
------------	--------	------	-------	-------------------

0.00992920	\$24.16	REG	224904	SCH D OF RIVER RIDGE
------------	---------	-----	--------	----------------------

0.00120770	\$2.94	VTAE	000300	SOUTHWEST WISCONSIN VTAE DISTRICT
------------	--------	------	--------	-----------------------------------

Parcel Total:	\$46.40
---------------	---------

LEGAL DESCRIPTION: T06 R06-W S14 PT GV LT 4	PARCEL NO: 66-40-000	CONTROL NO: 71622
---	----------------------	-------------------

35	\$27,339.22	0.77912465	\$21,300.66	
----	-------------	------------	-------------	--

0	\$0.00	STAT	999999	STATE OF WISCONSIN
---	--------	------	--------	--------------------

0.00436910	\$93.07	CNTY	22	GRANT COUNTY
------------	---------	------	----	--------------

0.00356250	\$75.88	MUNI	22066	TOWN OF WYALUSING
------------	---------	------	-------	-------------------

0.00992920	\$211.50	REG	224904	SCH D OF RIVER RIDGE
------------	----------	-----	--------	----------------------

0.00120770	\$25.73	VTAE	000300	SOUTHWEST WISCONSIN VTAE DISTRICT
------------	---------	------	--------	-----------------------------------

Parcel Total:	\$406.18
---------------	----------

File Number Total:	\$498.98
--------------------	----------



State of Wisconsin / Department of Natural Resources

Tony Evers , Governor

Adam N Payne , Secretary

5/22/2023

Chapter 70.114 - Aids Payment Worksheet For Tax Year 2022(Payment Year 2023) - Payment Due January 31, 2023

2394 of 7056

FILE NO: WR 309 *				DATE OF PURCHASE: 08/17/1993				GRANTOR: VIRGINIA MELICK			
LEGAL DESCRIPTION: T06 R06-W S22 NWNE				PARCEL NO: 66-128-000				CONTROL NO: 71784			
36.64	\$31,534.14	0.77912465	\$24,569.03								
				0	\$0.00	STAT	999999	STATE OF WISCONSIN			
				0.00436910	\$107.35	CNTY	22	GRANT COUNTY			
				0.00356250	\$87.53	MUNI	22066	TOWN OF WYALUSING			
				0.00992920	\$243.95	REG	224904	SCH D OF RIVER RIDGE			
				0.00120770	\$29.67	VTAE	000300	SOUTHWEST WISCONSIN VTAE DISTRICT			
Parcel Total:					\$468.50						

LEGAL DESCRIPTION: T06 R06-W S22 E1/2 OF NENW				PARCEL NO: 66-131-000				CONTROL NO: 71785			
20	\$17,212.96	0.77912465	\$13,411.04								
				0	\$0.00	STAT	999999	STATE OF WISCONSIN			
				0.00436910	\$58.59	CNTY	22	GRANT COUNTY			
				0.00356250	\$47.78	MUNI	22066	TOWN OF WYALUSING			
				0.00992920	\$133.16	REG	224904	SCH D OF RIVER RIDGE			
				0.00120770	\$16.20	VTAE	000300	SOUTHWEST WISCONSIN VTAE DISTRICT			
Parcel Total:					\$255.73						

File Number Total:					\$724.23						
--------------------	--	--	--	--	----------	--	--	--	--	--	--



State of Wisconsin / Department of Natural Resources

Tony Evers , Governor

Adam N Payne , Secretary

5/22/2023

Chapter 70.114 - Aids Payment Worksheet For Tax Year 2022(Payment Year 2023) - Payment Due January 31, 2023

2395 of 7056

FILE NO: WR 498 *	DATE OF PURCHASE: 10/06/1999	GRANTOR: GERALD MEZERA		
LEGAL DESCRIPTION: T06 R06-W S14 PT GV LT 3	PARCEL NO: 66-27-000	CONTROL NO: 82105		
32.8	\$31,341.18	0.77912465	\$24,418.69	
	0	\$0.00	STAT 999999	STATE OF WISCONSIN
	0.00436910	\$106.69	CNTY 22	GRANT COUNTY
	0.00356250	\$86.99	MUNI 22066	TOWN OF WYALUSING
	0.00992920	\$242.46	REG 224904	SCH D OF RIVER RIDGE
	0.00120770	\$29.49	VTAE 000300	SOUTHWEST WISCONSIN VTAE DISTRICT
Parcel Total:		\$465.63		

File Number Total:	\$465.63
--------------------	----------

FILE NO: WR 504 *	DATE OF PURCHASE: 02/08/2000	GRANTOR: WANDA RUX		
LEGAL DESCRIPTION: T06 R06-W S13 GOV LOT 6	PARCEL NO: 66-6-0000	CONTROL NO: 83722		
40.55	\$34,210.14	0.77912465	\$26,653.96	
	0	\$0.00	STAT 999999	STATE OF WISCONSIN
	0.00436910	\$116.45	CNTY 22	GRANT COUNTY
	0.00356250	\$94.95	MUNI 22066	TOWN OF WYALUSING
	0.00992920	\$264.65	REG 224904	SCH D OF RIVER RIDGE
	0.00120770	\$32.19	VTAE 000300	SOUTHWEST WISCONSIN VTAE DISTRICT
Parcel Total:		\$508.24		

File Number Total:	\$508.24
--------------------	----------

Municipality Total:	\$4,315.65
---------------------	------------



State of Wisconsin / Department of Natural Resources

Tony Evers , Governor

Adam N Payne , Secretary

5/22/2023

Chapter 70.114 - Aids Payment Worksheet For Tax Year 2022(Payment Year 2023) - Payment Due January 31, 2023

2396 of 7056

DETAIL FOR VILLAGE OF HAZEL GREEN, GRANT COUNTY

Acres	Est. Adjust. Purch. Price	Level of Assessment	Adjusted Local Value	Net Gen. Tax Rate	Calc. Aid Pay Amount	Type	Code	----- Taxing Jurisdiction ----- Description
FILE NO: NA 20075 *			DATE OF PURCHASE: 12/30/2011			GRANTOR: Patricia S Worthing-Esperan		
LEGAL DESCRIPTION: T01 R01-W S25 PT OF NESE				PARCEL NO: 22-136-0038-0020		CONTROL NO: 123756		
0.75	\$2,619.72	1.02107860	\$2,674.94					
				0	\$0.00	STAT	999999	STATE OF WISCONSIN
				0.00300990	\$8.05	CNTY	22	GRANT COUNTY
				0.00443880	\$11.87	MUNI	22136	VILLAGE OF HAZEL GREEN
				0.00832550	\$22.27	REG	222485	SCH D OF SOUTHWESTERN WISCONSIN (HZ GR)
				0.00091820	\$2.46	VTAE	000300	SOUTHWEST WISCONSIN VTAE DISTRICT
Parcel Total:					\$44.65			
File Number Total:					\$44.65			
Municipality Total:					\$44.65			



State of Wisconsin / Department of Natural Resources

Tony Evers , Governor

Adam N Payne , Secretary

5/22/2023

Chapter 70.114 - Aids Payment Worksheet For Tax Year 2022(Payment Year 2023) - Payment Due January 31, 2023

2397 of 7056

DETAIL FOR CITY OF BOSCOBEL, GRANT COUNTY

Acres	Est. Adjust. Purch. Price	Level of Assessment	Adjusted Local Value	Net Gen. Tax Rate	Calc. Aid Pay Amount	----- Taxing Jurisdiction -----		
						Type	Code	Description
FILE NO: WR 250 *			DATE OF PURCHASE: 10/28/1992			GRANTOR: LYLE ULVE		
LEGAL DESCRIPTION: T08 R03-W S22 A P C BOSCOBEL				PARCEL NO: 206-1017-000-01025		CONTROL NO: 70875		
1.75	\$193,164.01	0.71415492	\$137,949.03					
				0	\$0.00	STAT	999999	STATE OF WISCONSIN
				0.00422070	\$582.24	CNTY	22	GRANT COUNTY
				0.01230510	\$1,697.48	MUNI	22206	CITY OF BOSCOBEL
				0.00917990	\$1,266.36	REG	220609	SCH D OF BOSCOBEL
				0.00128750	\$177.61	VTAE	000300	SOUTHWEST WISCONSIN VTAE DISTRICT
Parcel Total:					\$3,723.69			

LEGAL DESCRIPTION: T08 R03-W S27 A P C BOSCOBEL				PARCEL NO: 206-1133-000-01026		CONTROL NO: 70876		
20	\$8,622.42	0.71415492	\$6,157.74					
				0	\$0.00	STAT	999999	STATE OF WISCONSIN
				0.00422070	\$25.99	CNTY	22	GRANT COUNTY
				0.01230510	\$75.77	MUNI	22206	CITY OF BOSCOBEL
				0.00917990	\$56.53	REG	220609	SCH D OF BOSCOBEL
				0.00128750	\$7.93	VTAE	000300	SOUTHWEST WISCONSIN VTAE DISTRICT
Parcel Total:					\$166.22			



State of Wisconsin / Department of Natural Resources

Tony Evers , Governor

Adam N Payne , Secretary

5/22/2023

Chapter 70.114 - Aids Payment Worksheet For Tax Year 2022(Payment Year 2023) - Payment Due January 31, 2023

2398 of 7056

LEGAL DESCRIPTION: T08 R03-W S27 A P C BOSCOBEL	PARCEL NO: 206-1136-000-01027	CONTROL NO: 70877
---	-------------------------------	-------------------

37.8	\$4,526.91	0.71415492	\$3,232.91
------	------------	------------	------------

0	\$0.00	STAT	999999	STATE OF WISCONSIN
0.00422070	\$13.65	CNTY	22	GRANT COUNTY
0.01230510	\$39.78	MUNI	22206	CITY OF BOSCOBEL
0.00917990	\$29.68	REG	220609	SCH D OF BOSCOBEL
0.00128750	\$4.16	VTAE	000300	SOUTHWEST WISCONSIN VTAE DISTRICT

Parcel Total:	\$87.27
---------------	---------

LEGAL DESCRIPTION: T08 R03-W S27 A P C BOSCOBEL	PARCEL NO: 206-1177-000-01028	CONTROL NO: 70878
---	-------------------------------	-------------------

32	\$24,144.45	0.71415492	\$17,242.88
----	-------------	------------	-------------

0	\$0.00	STAT	999999	STATE OF WISCONSIN
0.00422070	\$72.78	CNTY	22	GRANT COUNTY
0.01230510	\$212.18	MUNI	22206	CITY OF BOSCOBEL
0.00917990	\$158.29	REG	220609	SCH D OF BOSCOBEL
0.00128750	\$22.20	VTAE	000300	SOUTHWEST WISCONSIN VTAE DISTRICT

Parcel Total:	\$465.45
---------------	----------

File Number Total:	\$4,442.63
--------------------	------------



State of Wisconsin / Department of Natural Resources

Tony Evers , Governor

Adam N Payne , Secretary

5/22/2023

Chapter 70.114 - Aids Payment Worksheet For Tax Year 2022(Payment Year 2023) - Payment Due January 31, 2023

2399 of 7056

FILE NO: WR 468 *				DATE OF PURCHASE: 12/07/1998				GRANTOR: QUENTIN HURTZ			
LEGAL DESCRIPTION: T08 R03-W S27 A P C BOSCOBEL-OL2				PARCEL NO: 206-1135-00				CONTROL NO: 83312			
40	\$36,247.41	0.71415492	\$25,886.26								
				0	\$0.00	STAT	999999	STATE OF WISCONSIN			
				0.00422070	\$109.26	CNTY	22	GRANT COUNTY			
				0.01230510	\$318.53	MUNI	22206	CITY OF BOSCOBEL			
				0.00917990	\$237.63	REG	220609	SCH D OF BOSCOBEL			
				0.00128750	\$33.33	VTAE	000300	SOUTHWEST WISCONSIN VTAE DISTRICT			
Parcel Total:					\$698.75						

LEGAL DESCRIPTION: T08 R03-W S26 A P C BOSCOBEL-PT OL1				PARCEL NO: 206-1020-010				CONTROL NO: 83313			
12.4	\$11,236.70	0.71415492	\$8,024.74								
				0	\$0.00	STAT	999999	STATE OF WISCONSIN			
				0.00422070	\$33.87	CNTY	22	GRANT COUNTY			
				0.01230510	\$98.75	MUNI	22206	CITY OF BOSCOBEL			
				0.00917990	\$73.67	REG	220609	SCH D OF BOSCOBEL			
				0.00128750	\$10.33	VTAE	000300	SOUTHWEST WISCONSIN VTAE DISTRICT			
Parcel Total:					\$216.62						



State of Wisconsin / Department of Natural Resources

Tony Evers , Governor

Adam N Payne , Secretary

5/22/2023

Chapter 70.114 - Aids Payment Worksheet For Tax Year 2022(Payment Year 2023) - Payment Due January 31, 2023

2400 of 7056

LEGAL DESCRIPTION: T08 R03-W S26 A P C BOSCOBEL-PT OL6 PARCEL NO: 206-1050-10 CONTROL NO: 83314

4 \$3,330.02 0.71415492 \$2,378.15

0 \$0.00 STAT 999999 STATE OF WISCONSIN

0.00422070 \$10.04 CNTY 22 GRANT COUNTY

0.01230510 \$29.26 MUNI 22206 CITY OF BOSCOBEL

0.00917990 \$21.83 REG 220609 SCH D OF BOSCOBEL

0.00128750 \$3.06 VTAE 000300 SOUTHWEST WISCONSIN VTAE DISTRICT

Parcel Total: \$64.19

File Number Total: \$979.56

Municipality Total: \$5,422.19



State of Wisconsin / Department of Natural Resources

Tony Evers , Governor

Adam N Payne , Secretary

5/22/2023

Chapter 70.114 - Aids Payment Worksheet For Tax Year 2022(Payment Year 2023) - Payment Due January 31, 2023

2401 of 7056

DETAIL FOR TOWN OF BROOKLYN, GREEN COUNTY

Acres	Est. Adjust. Purch. Price	Level of Assessment	Adjusted Local Value	Net Gen. Tax Rate	Calc. Aid Pay Amount	Type	Code	Taxing Jurisdiction Description
FILE NO: W 1505 *			DATE OF PURCHASE: 11/19/2003			GRANTOR: GARY G LEWIS		
LEGAL DESCRIPTION: T04 R09-E S30 PT OF SWNE				PARCEL NO: 23-006-227.0000		CONTROL NO: 89804		
40	\$425,365.80	0.75606609	\$321,604.66	0	\$0.00	STAT	999999	STATE OF WISCONSIN
				0.00598540	\$1,924.93	CNTY	23	GREEN COUNTY
				0.00514370	\$1,654.25	MUNI	23006	TOWN OF BROOKLYN
				0.01100430	\$3,539.02	REG	233696	SCH D OF MONTICELLO
				0.00106990	\$344.10	VTAE	000500	BLACKHAWK VTAE DISTRICT
Parcel Total:					\$7,462.30			

LEGAL DESCRIPTION: T04 R09-E S30 PT OF NWSE				PARCEL NO: 23-006-227.0000		CONTROL NO: 89805		
20	\$212,682.90	0.75606609	\$160,802.33	0	\$0.00	STAT	999999	STATE OF WISCONSIN
				0.00598540	\$962.47	CNTY	23	GREEN COUNTY
				0.00514370	\$827.13	MUNI	23006	TOWN OF BROOKLYN
				0.01100430	\$1,769.51	REG	233696	SCH D OF MONTICELLO
				0.00106990	\$172.05	VTAE	000500	BLACKHAWK VTAE DISTRICT
Parcel Total:					\$3,731.16			



State of Wisconsin / Department of Natural Resources

Tony Evers , Governor

Adam N Payne , Secretary

5/22/2023

Chapter 70.114 - Aids Payment Worksheet For Tax Year 2022(Payment Year 2023) - Payment Due January 31, 2023

2402 of 7056

LEGAL DESCRIPTION: T04 R09-E S30 PT OF NESW PARCEL NO: 23-006-227.0000 CONTROL NO: 89969

4.03 \$42,856.32 0.75606609 \$32,402.21

0 \$0.00 STAT 999999 STATE OF WISCONSIN

0.00598540 \$193.94 CNTY 23 GREEN COUNTY

0.00514370 \$166.67 MUNI 23006 TOWN OF BROOKLYN

0.01100430 \$356.56 REG 233696 SCH D OF MONTICELLO

0.00106990 \$34.67 VTAE 000500 BLACKHAWK VTAE DISTRICT

Parcel Total: \$751.84

File Number Total: \$11,945.30

Municipality Total: \$11,945.30



State of Wisconsin / Department of Natural Resources

Tony Evers , Governor

Adam N Payne , Secretary

5/22/2023

Chapter 70.114 - Aids Payment Worksheet For Tax Year 2022(Payment Year 2023) - Payment Due January 31, 2023

2403 of 7056

DETAIL FOR TOWN OF DECATUR, GREEN COUNTY

Acres	Est. Adjust. Purch. Price	Level of Assessment	Adjusted Local Value	Net Gen. Tax Rate	Calc. Aid Pay Amount	Type	Code	Taxing Jurisdiction Description
FILE NO: NA 904 *			DATE OF PURCHASE: 08/20/2007			GRANTOR: JUDITH K PARISEAU ET AL		
LEGAL DESCRIPTION: T02 R09-E S06 PT OF NENW				PARCEL NO: 23 012 0119.0000		CONTROL NO: 98152		
35.21	\$211,848.37	0.73604715	\$155,930.39					
				0	\$0.00	STAT	999999	STATE OF WISCONSIN
				0.00618690	\$964.72	CNTY	23	GREEN COUNTY
				0.00344320	\$536.89	MUNI	23012	TOWN OF DECATUR
				0.01350010	\$2,105.07	REG	230063	SCH D OF ALBANY
				0.001106	\$172.46	VTAE	000500	BLACKHAWK VTAE DISTRICT
Parcel Total:					\$3,779.14			
LEGAL DESCRIPTION: T02 R09-E S06 PT OF NWNW				PARCEL NO: 23 012 0120.0000		CONTROL NO: 98153		
36.34	\$207,243.39	0.73604715	\$152,540.91					
				0	\$0.00	STAT	999999	STATE OF WISCONSIN
				0.00618690	\$943.75	CNTY	23	GREEN COUNTY
				0.00344320	\$525.22	MUNI	23012	TOWN OF DECATUR
				0.01350010	\$2,059.32	REG	230063	SCH D OF ALBANY
				0.001106	\$168.71	VTAE	000500	BLACKHAWK VTAE DISTRICT
Parcel Total:					\$3,697.00			
File Number Total:					\$7,476.14			
Municipality Total:					\$7,476.14			



State of Wisconsin / Department of Natural Resources

Tony Evers , Governor

Adam N Payne , Secretary

5/22/2023

Chapter 70.114 - Aids Payment Worksheet For Tax Year 2022(Payment Year 2023) - Payment Due January 31, 2023

2404 of 7056

DETAIL FOR TOWN OF MOUNT PLEASANT, GREEN COUNTY

Acres	Est. Adjust. Purch. Price	Level of Assessment	Adjusted Local Value	Net Gen. Tax Rate	Calc. Aid Pay Amount	----- Taxing Jurisdiction -----		
						Type	Code	Description
FILE NO: WM 60535 *			DATE OF PURCHASE: 06/13/2013			GRANTOR: Gene W. & Alice J. Fahrney		
LEGAL DESCRIPTION: T03 R08-E S17 PT OF NWNE				PARCEL NO: 23022 03180000		CONTROL NO: 135722		
2	\$664.95	0.76651817	\$509.70					
				0	\$0.00	STAT	999999	STATE OF WISCONSIN
				0.005878	\$3.00	CNTY	23	GREEN COUNTY
				0.00418430	\$2.13	MUNI	23022	TOWN OF MOUNT PLEASANT
				0.01080110	\$5.51	REG	233696	SCH D OF MONTICELLO
				0.00105020	\$0.54	VTAE	000500	BLACKHAWK VTAE DISTRICT
Parcel Total:					\$11.18			

LEGAL DESCRIPTION: T03 R08-E S17 PT OF NENE				PARCEL NO: 23022 03180000		CONTROL NO: 135723		
9.09	\$3,022.21	0.76651817	\$2,316.58					
				0	\$0.00	STAT	999999	STATE OF WISCONSIN
				0.005878	\$13.62	CNTY	23	GREEN COUNTY
				0.00418430	\$9.69	MUNI	23022	TOWN OF MOUNT PLEASANT
				0.01080110	\$25.02	REG	233696	SCH D OF MONTICELLO
				0.00105020	\$2.43	VTAE	000500	BLACKHAWK VTAE DISTRICT
Parcel Total:					\$50.76			

File Number Total: \$61.94

Municipality Total: \$61.94



State of Wisconsin / Department of Natural Resources

Tony Evers , Governor

Adam N Payne , Secretary

5/22/2023

Chapter 70.114 - Aids Payment Worksheet For Tax Year 2022(Payment Year 2023) - Payment Due January 31, 2023

2405 of 7056

DETAIL FOR TOWN OF NEW GLARUS, GREEN COUNTY

Acres	Est. Adjust. Purch. Price	Level of Assessment	Adjusted Local Value	Net Gen. Tax Rate	Calc. Aid Pay Amount	Taxing Jurisdiction Type	Code	Description
FILE NO: P 1681 *			DATE OF PURCHASE: 02/20/1998			GRANTOR: ROBERT SCHNEIDER		
LEGAL DESCRIPTION: T04 R07-E S26 PT OF SWNE-PT LT4 CSM917			PARCEL NO: 23-24-190.003			CONTROL NO: 80401		
6.56	\$56,653.48	0.97990113	\$55,514.81					
				0	\$0.00	STAT	999999	STATE OF WISCONSIN
				0.00454790	\$252.48	CNTY	23	GREEN COUNTY
				0.003312	\$183.86	MUNI	23024	TOWN OF NEW GLARUS
				0.01102630	\$612.12	REG	233934	SCH D OF NEW GLARUS
				0.00069890	\$38.80	VTAE	000400	MADISON AREA VOCATIONAL TECH DIST
Parcel Total:					\$1,087.26			

LEGAL DESCRIPTION: T04 R07-E S26 PT OF SENW-PT LT4 CSM917			PARCEL NO: 23-24-190.003			CONTROL NO: 80402		
9.69	\$83,693.56	0.97990113	\$82,011.42					
				0	\$0.00	STAT	999999	STATE OF WISCONSIN
				0.00454790	\$372.98	CNTY	23	GREEN COUNTY
				0.003312	\$271.62	MUNI	23024	TOWN OF NEW GLARUS
				0.01102630	\$904.28	REG	233934	SCH D OF NEW GLARUS
				0.00069890	\$57.32	VTAE	000400	MADISON AREA VOCATIONAL TECH DIST
Parcel Total:					\$1,606.20			

File Number Total:					\$2,693.46			
---------------------------	--	--	--	--	-------------------	--	--	--



State of Wisconsin / Department of Natural Resources

Tony Evers , Governor

Adam N Payne , Secretary

5/22/2023

Chapter 70.114 - Aids Payment Worksheet For Tax Year 2022(Payment Year 2023) - Payment Due January 31, 2023

2406 of 7056

FILE NO: P 1683 *				DATE OF PURCHASE: 03/10/1998				GRANTOR: BUSINESS INTERNATIONAL GROUP			
LEGAL DESCRIPTION: T04 R07-E S26 PT OF SENW-PT LT3 CSM917				PARCEL NO: 23-24-190-0020				CONTROL NO: 80300			
23.75	\$96,290.71	0.97990113	\$94,355.38								
				0	\$0.00	STAT	999999	STATE OF WISCONSIN			
				0.00454790	\$429.12	CNTY	23	GREEN COUNTY			
				0.003312	\$312.50	MUNI	23024	TOWN OF NEW GLARUS			
				0.01102630	\$1,040.39	REG	233934	SCH D OF NEW GLARUS			
				0.00069890	\$65.95	VTAE	000400	MADISON AREA VOCATIONAL TECH DIST			
Parcel Total:					\$1,847.96						

File Number Total:					\$1,847.96						
--------------------	--	--	--	--	------------	--	--	--	--	--	--

FILE NO: P 1775 *				DATE OF PURCHASE: 05/09/2002				GRANTOR: GREEN-ROCK AUDUBON SOCIETY,			
LEGAL DESCRIPTION: T04 R07-E S26 P LT4-CSM917				PARCEL NO: 23-24-190.003				CONTROL NO: 86860			
6.62	\$13,238.65	0.97990113	\$12,972.57								
				0	\$0.00	STAT	999999	STATE OF WISCONSIN			
				0.00454790	\$59.00	CNTY	23	GREEN COUNTY			
				0.003312	\$42.97	MUNI	23024	TOWN OF NEW GLARUS			
				0.01102630	\$143.04	REG	233934	SCH D OF NEW GLARUS			
				0.00069890	\$9.07	VTAE	000400	MADISON AREA VOCATIONAL TECH DIST			
Parcel Total:					\$254.08						



State of Wisconsin / Department of Natural Resources

Tony Evers , Governor

Adam N Payne , Secretary

5/22/2023

Chapter 70.114 - Aids Payment Worksheet For Tax Year 2022(Payment Year 2023) - Payment Due January 31, 2023

2407 of 7056

LEGAL DESCRIPTION: T04 R07-E S26 P LT3-CSM917 PARCEL NO: 23-24-190.002 CONTROL NO: 86861

0.5 \$999.35 0.97990113 \$979.26

0 \$0.00 STAT 999999 STATE OF WISCONSIN

0.00454790 \$4.45 CNTY 23 GREEN COUNTY

0.003312 \$3.24 MUNI 23024 TOWN OF NEW GLARUS

0.01102630 \$10.80 REG 233934 SCH D OF NEW GLARUS

0.00069890 \$0.68 VTAE 000400 MADISON AREA VOCATIONAL TECH DIST

Parcel Total: \$19.17

LEGAL DESCRIPTION: T04 R07-E S26 P LT3-CSM917 PARCEL NO: 23-24-190.002 CONTROL NO: 86862

1.67 \$3,340.55 0.97990113 \$3,273.41

0 \$0.00 STAT 999999 STATE OF WISCONSIN

0.00454790 \$14.89 CNTY 23 GREEN COUNTY

0.003312 \$10.84 MUNI 23024 TOWN OF NEW GLARUS

0.01102630 \$36.09 REG 233934 SCH D OF NEW GLARUS

0.00069890 \$2.29 VTAE 000400 MADISON AREA VOCATIONAL TECH DIST

Parcel Total: \$64.11

LEGAL DESCRIPTION: T04 R07-E S26 P LT4-CSM917 PARCEL NO: 23-24-190.003 CONTROL NO: 86863

2.05 \$4,099.28 0.97990113 \$4,016.89

0 \$0.00 STAT 999999 STATE OF WISCONSIN

0.00454790 \$18.27 CNTY 23 GREEN COUNTY

0.003312 \$13.30 MUNI 23024 TOWN OF NEW GLARUS

0.01102630 \$44.29 REG 233934 SCH D OF NEW GLARUS

0.00069890 \$2.81 VTAE 000400 MADISON AREA VOCATIONAL TECH DIST

Parcel Total: \$78.67



State of Wisconsin / Department of Natural Resources

Tony Evers , Governor

Adam N Payne , Secretary

5/22/2023

Chapter 70.114 - Aids Payment Worksheet For Tax Year 2022(Payment Year 2023) - Payment Due January 31, 2023

2408 of 7056

File Number Total: \$416.03

FILE NO: P 1799 * DATE OF PURCHASE: 01/10/2003 GRANTOR: SHERRY E WILDE

LEGAL DESCRIPTION: T04 R07-E S26 LT1-CSM3357 PARCEL NO: 23-24-190.10 CONTROL NO: 89257

4.53 \$105,678.67 0.97990113 \$103,554.65

0 \$0.00 STAT 999999 STATE OF WISCONSIN

0.00454790 \$470.96 CNTY 23 GREEN COUNTY

0.003312 \$342.97 MUNI 23024 TOWN OF NEW GLARUS

0.01102630 \$1,141.83 REG 233934 SCH D OF NEW GLARUS

0.00069890 \$72.38 VTAE 000400 MADISON AREA VOCATIONAL TECH DIST

Parcel Total: \$2,028.14

File Number Total: \$2,028.14

Municipality Total: \$6,985.59



State of Wisconsin / Department of Natural Resources

Tony Evers , Governor

Adam N Payne , Secretary

5/22/2023

Chapter 70.114 - Aids Payment Worksheet For Tax Year 2022(Payment Year 2023) - Payment Due January 31, 2023

2409 of 7056

DETAIL FOR TOWN OF YORK, GREEN COUNTY

Acres	Est. Adjust. Purch. Price	Level of Assessment	Adjusted Local Value	Net Gen. Tax Rate	Calc. Aid Pay Amount	Type	Code	Taxing Jurisdiction Description
FILE NO: NA 772 *			DATE OF PURCHASE: 05/06/2002			GRANTOR: THE CONSERVATION FUND		
LEGAL DESCRIPTION: T04 R06-E S09 NENW				PARCEL NO: 23-032-174.0		CONTROL NO: 86835		
40	\$172,877.58	1.00517056	\$173,771.45	0	\$0.00	STAT	999999	STATE OF WISCONSIN
				0.00448360	\$779.13	CNTY	23	GREEN COUNTY
				0.00160330	\$278.61	MUNI	23032	TOWN OF YORK
				0.00795110	\$1,381.67	REG	330490	SCH D OF PECATONICA AREA (BLANCHRDVLE)
				0.00098510	\$171.18	VTAE	000300	SOUTHWEST WISCONSIN VTAE DISTRICT
Parcel Total:					\$2,610.59			

LEGAL DESCRIPTION: T04 R06-E S09 SENW				PARCEL NO: 23-032-177.0		CONTROL NO: 86836		
40	\$172,877.58	1.00517056	\$173,771.45	0	\$0.00	STAT	999999	STATE OF WISCONSIN
				0.00448360	\$779.13	CNTY	23	GREEN COUNTY
				0.00160330	\$278.61	MUNI	23032	TOWN OF YORK
				0.00795110	\$1,381.67	REG	330490	SCH D OF PECATONICA AREA (BLANCHRDVLE)
				0.00098510	\$171.18	VTAE	000300	SOUTHWEST WISCONSIN VTAE DISTRICT
Parcel Total:					\$2,610.59			

File Number Total:					\$5,221.18			
---------------------------	--	--	--	--	-------------------	--	--	--



State of Wisconsin / Department of Natural Resources

Tony Evers , Governor

Adam N Payne , Secretary

5/22/2023

Chapter 70.114 - Aids Payment Worksheet For Tax Year 2022(Payment Year 2023) - Payment Due January 31, 2023

2410 of 7056

FILE NO: NA 801 *				DATE OF PURCHASE: 01/10/2003				GRANTOR: GREEN COUNTY CONSERVATION LE			
LEGAL DESCRIPTION: T04 R06-E S03 PT OF NWSE				PARCEL NO: 23-32-57.1000				CONTROL NO: 89175			
13	\$39,221.69	1.00517056	\$39,424.49								
				0	\$0.00	STAT	999999	STATE OF WISCONSIN			
				0.00448360	\$176.77	CNTY	23	GREEN COUNTY			
				0.00160330	\$63.21	MUNI	23032	TOWN OF YORK			
				0.010751	\$423.85	REG	233934	SCH D OF NEW GLARUS			
				0.00068150	\$26.87	VTAE	000400	MADISON AREA VOCATIONAL TECH DIST			
Parcel Total:					\$690.70						

LEGAL DESCRIPTION: T04 R06-E S03 PT OF SWSE				PARCEL NO: 23-32-58.1000				CONTROL NO: 89176			
27.5	\$81,460.44	1.00517056	\$81,881.64								
				0	\$0.00	STAT	999999	STATE OF WISCONSIN			
				0.00448360	\$367.13	CNTY	23	GREEN COUNTY			
				0.00160330	\$131.28	MUNI	23032	TOWN OF YORK			
				0.010751	\$880.31	REG	233934	SCH D OF NEW GLARUS			
				0.00068150	\$55.80	VTAE	000400	MADISON AREA VOCATIONAL TECH DIST			
Parcel Total:					\$1,434.52						

File Number Total:					\$2,125.22					
--------------------	--	--	--	--	------------	--	--	--	--	--



State of Wisconsin / Department of Natural Resources

Tony Evers , Governor

Adam N Payne , Secretary

5/22/2023

Chapter 70.114 - Aids Payment Worksheet For Tax Year 2022(Payment Year 2023) - Payment Due January 31, 2023

2411 of 7056

FILE NO: NA 853 *	DATE OF PURCHASE: 02/07/2005	GRANTOR: HOPPE ACRES
LEGAL DESCRIPTION: T04 R06-E S11 PT OF NWNW	PARCEL NO: 23-032-0214.000	CONTROL NO: 93411

25.24	\$175,265.35	1.00517056	\$176,171.57
-------	--------------	------------	--------------

0	\$0.00	STAT	999999	STATE OF WISCONSIN
---	--------	------	--------	--------------------

0.00448360	\$789.89	CNTY	23	GREEN COUNTY
------------	----------	------	----	--------------

0.00160330	\$282.46	MUNI	23032	TOWN OF YORK
------------	----------	------	-------	--------------

0.010751	\$1,894.02	REG	233934	SCH D OF NEW GLARUS
----------	------------	-----	--------	---------------------

0.00068150	\$120.05	VTAE	000400	MADISON AREA VOCATIONAL TECH DIST
------------	----------	------	--------	-----------------------------------

Parcel Total:	\$3,086.42
---------------	------------

File Number Total:	\$3,086.42
--------------------	------------

Municipality Total:	\$10,432.82
---------------------	-------------



State of Wisconsin / Department of Natural Resources

Tony Evers , Governor

Adam N Payne , Secretary

5/22/2023

Chapter 70.114 - Aids Payment Worksheet For Tax Year 2022(Payment Year 2023) - Payment Due January 31, 2023

2412 of 7056

DETAIL FOR TOWN OF BROOKLYN, GREEN LAKE COUNTY

Acres	Est. Adjust. Purch. Price	Level of Assessment	Adjusted Local Value	Net Gen. Tax Rate	Calc. Aid Pay Amount	----- Taxing Jurisdiction -----		
						Type	Code	Description
FILE NO: FI 2778 *			DATE OF PURCHASE: 03/22/2004			GRANTOR: JAMES T MIJATOVICH		
LEGAL DESCRIPTION: T16 R13-E S26 PT OF NWSW				PARCEL NO: 004-636-0000		CONTROL NO: 91479		
16	\$331,755.79	0.87655714	\$290,802.91					
				0	\$0.00	STAT	999999	STATE OF WISCONSIN
				0.00668140	\$1,942.98	CNTY	24	GREEN LAKE COUNTY
				0.00217730	\$633.15	MUNI	24004	TOWN OF BROOKLYN
				0.004882	\$1,419.71	REG	242310	SCH D OF GREEN LAKE
				0.00052970	\$154.02	VTAE	001000	MORAINES PARK VTAE DISTRICT
				0.000837	\$243.39	SEWR	247020	GREEN LAKE SANITARY DISTRICT
Parcel Total:					\$4,393.25			

LEGAL DESCRIPTION: T16 R13-E S26 PT OF SWSW				PARCEL NO: 004-637-0000		CONTROL NO: 91482		
5	\$103,674.94	0.87655714	\$90,877.01					
				0	\$0.00	STAT	999999	STATE OF WISCONSIN
				0.00668140	\$607.19	CNTY	24	GREEN LAKE COUNTY
				0.00217730	\$197.86	MUNI	24004	TOWN OF BROOKLYN
				0.004882	\$443.66	REG	242310	SCH D OF GREEN LAKE
				0.00052970	\$48.13	VTAE	001000	MORAINES PARK VTAE DISTRICT
				0.000837	\$76.06	SEWR	247020	GREEN LAKE SANITARY DISTRICT
Parcel Total:					\$1,372.90			

File Number Total: \$5,766.15



State of Wisconsin / Department of Natural Resources

Tony Evers , Governor

Adam N Payne , Secretary

5/22/2023

Chapter 70.114 - Aids Payment Worksheet For Tax Year 2022(Payment Year 2023) - Payment Due January 31, 2023

2413 of 7056

FILE NO: NA 566 *		DATE OF PURCHASE: 08/30/1994		GRANTOR: GREEN LAKE CHAPTER, IZAAK WA	
LEGAL DESCRIPTION: T16 R12-E S14 PT OF SENE		PARCEL NO: 004-0814-00		CONTROL NO: 73899	
1	\$472.53	0.87655714	\$414.20		
		0	\$0.00	STAT 999999	STATE OF WISCONSIN
		0.00668140	\$2.77	CNTY 24	GREEN LAKE COUNTY
		0.00217730	\$0.90	MUNI 24004	TOWN OF BROOKLYN
		0.004882	\$2.02	REG 242310	SCH D OF GREEN LAKE
		0.00052970	\$0.22	VTAE 001000	MORAINES PARK VTAE DISTRICT
Parcel Total:			\$5.91		

LEGAL DESCRIPTION: T16 R12-E S14 PT OF SWNE		PARCEL NO: 004-0811-00		CONTROL NO: 73900	
7.46	\$4,238.60	0.87655714	\$3,715.37		
		0	\$0.00	STAT 999999	STATE OF WISCONSIN
		0.00668140	\$24.82	CNTY 24	GREEN LAKE COUNTY
		0.00217730	\$8.09	MUNI 24004	TOWN OF BROOKLYN
		0.004882	\$18.14	REG 242310	SCH D OF GREEN LAKE
		0.00052970	\$1.97	VTAE 001000	MORAINES PARK VTAE DISTRICT
Parcel Total:			\$53.02		

File Number Total:	\$58.93
--------------------	---------

Municipality Total:	\$5,825.08
---------------------	------------



State of Wisconsin / Department of Natural Resources

Tony Evers , Governor

Adam N Payne , Secretary

5/22/2023

Chapter 70.114 - Aids Payment Worksheet For Tax Year 2022(Payment Year 2023) - Payment Due January 31, 2023

2414 of 7056

DETAIL FOR TOWN OF GREEN LAKE, GREEN LAKE COUNTY

Acres	Est. Adjust. Purch. Price	Level of Assessment	Adjusted Local Value	Net Gen. Tax Rate	Calc. Aid Pay Amount	Type	Code	Taxing Jurisdiction Description
FILE NO: FI 2591 *			DATE OF PURCHASE: 06/22/1999			GRANTOR: TOWN OF GREEN LAKE		
LEGAL DESCRIPTION: T15 R13-E S31 P KEAR GL SHOR				PARCEL NO: 006-1293-00		CONTROL NO: 81543		
0.57	\$99,151.59	0.76403076	\$75,754.86					
				0	\$0.00	STAT	999999	STATE OF WISCONSIN
				0.00759890	\$575.65	CNTY	24	GREEN LAKE COUNTY
				0.001403	\$106.29	MUNI	24006	TOWN OF GREEN LAKE
				0.00745920	\$565.07	REG	243325	SCH D OF MARKESAN
				0.00060240	\$45.64	VTAE	001000	MORAINES PARK VTAE DISTRICT
				0.00241470	\$182.92	SEWR	248030	LITTLE GREEN LAKE PROT & REHAB DIST
Parcel Total:					\$1,475.57			
File Number Total:					\$1,475.57			
Municipality Total:					\$1,475.57			



State of Wisconsin / Department of Natural Resources

Tony Evers , Governor

Adam N Payne , Secretary

5/22/2023

Chapter 70.114 - Aids Payment Worksheet For Tax Year 2022(Payment Year 2023) - Payment Due January 31, 2023

2415 of 7056

DETAIL FOR TOWN OF KINGSTON, GREEN LAKE COUNTY

Acres	Est. Adjust. Purch. Price	Level of Assessment	Adjusted Local Value	Net Gen. Tax Rate	Calc. Aid Pay Amount	Type	Code	----- Taxing Jurisdiction ----- Description
FILE NO: W 1124 *			DATE OF PURCHASE: 12/13/1994			GRANTOR: DONALD SCHWOCHERT, JR		
LEGAL DESCRIPTION: T14 R11-E S07 PT OF SESE				PARCEL NO: 008-0025-02		CONTROL NO: 74195		
2	\$20,766.35	0.94815787	\$19,689.78					
				0	\$0.00	STAT	999999	STATE OF WISCONSIN
				0.00611540	\$120.41	CNTY	24	GREEN LAKE COUNTY
				0.00258020	\$50.80	MUNI	24008	TOWN OF KINGSTON
				0.00576090	\$113.43	REG	393689	SCH D OF MONTELLO
				0.00048480	\$9.55	VTAE	001000	MORAINES PARK VTAE DISTRICT
Parcel Total:					\$294.19			
File Number Total:					\$294.19			



State of Wisconsin / Department of Natural Resources

Tony Evers , Governor

Adam N Payne , Secretary

5/22/2023

Chapter 70.114 - Aids Payment Worksheet For Tax Year 2022(Payment Year 2023) - Payment Due January 31, 2023

2416 of 7056

FILE NO: W 1689 *	DATE OF PURCHASE: 03/07/2007	GRANTOR: CLYDE R FERRO
LEGAL DESCRIPTION: T14 R11-E S15 PT OF NWSE	PARCEL NO: 008-00148-0000	CONTROL NO: 97541

0.32 \$19,753.09 0.94815787 \$18,729.05

0	\$0.00	STAT	999999	STATE OF WISCONSIN
0.00611540	\$114.53	CNTY	24	GREEN LAKE COUNTY
0.00258020	\$48.32	MUNI	24008	TOWN OF KINGSTON
0.00600290	\$112.43	REG	243325	SCH D OF MARKESAN
0.00048480	\$9.08	VTAE	001000	MORAINES PARK VTAE DISTRICT

Parcel Total: \$284.36

File Number Total: \$284.36

Municipality Total: \$578.55



State of Wisconsin / Department of Natural Resources

Tony Evers , Governor

Adam N Payne , Secretary

5/22/2023

Chapter 70.114 - Aids Payment Worksheet For Tax Year 2022(Payment Year 2023) - Payment Due January 31, 2023

2417 of 7056

DETAIL FOR TOWN OF PRINCETON, GREEN LAKE COUNTY

Acres	Est. Adjust. Purch. Price	Level of Assessment	Adjusted Local Value	Net Gen. Tax Rate	Calc. Aid Pay Amount	Taxing Jurisdiction Type	Code	Description
FILE NO: FI 2226 *			DATE OF PURCHASE: 03/04/1992			GRANTOR: WIS. EVANGELICAL LUTHERAN SY		
LEGAL DESCRIPTION: T16 R11-E S35 FUDE FOX R S				PARCEL NO: 016-1623-00		CONTROL NO: 70264		
0.79	\$55,003.43	0.75844298	\$41,716.97					
				0	\$0.00	STAT	999999	STATE OF WISCONSIN
				0.00758370	\$316.37	CNTY	24	GREEN LAKE COUNTY
				0.00092040	\$38.40	MUNI	24016	TOWN OF PRINCETON
				0.00810090	\$337.95	REG	244606	SCH D OF PRINCETON
				0.00060110	\$25.08	VTAE	001000	MORAINES PARK VTAE DISTRICT
Parcel Total:					\$717.80			

LEGAL DESCRIPTION: T16 R11-E S35 FUDE FOX R S				PARCEL NO: 016-1624-00		CONTROL NO: 70265		
0.56	\$38,733.08	0.75844298	\$29,376.83					
				0	\$0.00	STAT	999999	STATE OF WISCONSIN
				0.00758370	\$222.78	CNTY	24	GREEN LAKE COUNTY
				0.00092040	\$27.04	MUNI	24016	TOWN OF PRINCETON
				0.00810090	\$237.98	REG	244606	SCH D OF PRINCETON
				0.00060110	\$17.66	VTAE	001000	MORAINES PARK VTAE DISTRICT
Parcel Total:					\$505.46			



State of Wisconsin / Department of Natural Resources

Tony Evers , Governor

Adam N Payne , Secretary

5/22/2023

Chapter 70.114 - Aids Payment Worksheet For Tax Year 2022(Payment Year 2023) - Payment Due January 31, 2023

2418 of 7056

LEGAL DESCRIPTION: T16 R11-E S35 FUDE FOX R S	PARCEL NO: 016-1625-00	CONTROL NO: 70266
---	------------------------	-------------------

0.69	\$54,226.31	0.75844298	\$41,127.57	
------	-------------	------------	-------------	--

0	\$0.00	STAT	999999	STATE OF WISCONSIN
0.00758370	\$311.90	CNTY	24	GREEN LAKE COUNTY
0.00092040	\$37.85	MUNI	24016	TOWN OF PRINCETON
0.00810090	\$333.17	REG	244606	SCH D OF PRINCETON
0.00060110	\$24.72	VTAE	001000	MORAINES PARK VTAE DISTRICT

Parcel Total:	\$707.64
---------------	----------

LEGAL DESCRIPTION: T16 R11-E S35 PT GV LT 2	PARCEL NO: 016-0800-02	CONTROL NO: 70267
---	------------------------	-------------------

2.13	\$6,969.50	0.75844298	\$5,285.96	
------	------------	------------	------------	--

0	\$0.00	STAT	999999	STATE OF WISCONSIN
0.00758370	\$40.09	CNTY	24	GREEN LAKE COUNTY
0.00092040	\$4.87	MUNI	24016	TOWN OF PRINCETON
0.00810090	\$42.82	REG	244606	SCH D OF PRINCETON
0.00060110	\$3.18	VTAE	001000	MORAINES PARK VTAE DISTRICT

Parcel Total:	\$90.96
---------------	---------

File Number Total:	\$2,021.86
--------------------	------------

Municipality Total:	\$2,021.86
---------------------	------------



State of Wisconsin / Department of Natural Resources

Tony Evers , Governor

Adam N Payne , Secretary

5/22/2023

Chapter 70.114 - Aids Payment Worksheet For Tax Year 2022(Payment Year 2023) - Payment Due January 31, 2023

2419 of 7056

DETAIL FOR TOWN OF ST. MARIE, GREEN LAKE COUNTY

Acres	Est. Adjust. Purch. Price	Level of Assessment	Adjusted Local Value	Net Gen. Tax Rate	Calc. Aid Pay Amount	Taxing Jurisdiction Type	Code	Description
FILE NO: FI 2685 *			DATE OF PURCHASE: 03/07/2001			GRANTOR: WATERFOWLING SPECIALTIES, IN		
LEGAL DESCRIPTION: T17 R12-E S26 GOV LOT 5				PARCEL NO: 18-340-0000		CONTROL NO: 85714		
32.2	\$32,982.64	0.71319183	\$23,522.95					
				0	\$0.00	STAT	999999	STATE OF WISCONSIN
				0.00807430	\$189.93	CNTY	24	GREEN LAKE COUNTY
				0.00201060	\$47.30	MUNI	24018	TOWN OF ST. MARIE
				0.00862550	\$202.90	REG	244606	SCH D OF PRINCETON
				0.00064010	\$15.06	VTAE	001000	MORAINES PARK VTAE DISTRICT
Parcel Total:					\$455.19			

LEGAL DESCRIPTION: T17 R12-E S35 NENE				PARCEL NO: 18-477-0000		CONTROL NO: 85715		
40	\$40,804.24	0.71319183	\$29,101.25					
				0	\$0.00	STAT	999999	STATE OF WISCONSIN
				0.00807430	\$234.97	CNTY	24	GREEN LAKE COUNTY
				0.00201060	\$58.51	MUNI	24018	TOWN OF ST. MARIE
				0.00862550	\$251.01	REG	244606	SCH D OF PRINCETON
				0.00064010	\$18.63	VTAE	001000	MORAINES PARK VTAE DISTRICT
Parcel Total:					\$563.12			



State of Wisconsin / Department of Natural Resources

Tony Evers , Governor

Adam N Payne , Secretary

5/22/2023

Chapter 70.114 - Aids Payment Worksheet For Tax Year 2022(Payment Year 2023) - Payment Due January 31, 2023

2420 of 7056

LEGAL DESCRIPTION: T17 R12-E S35 PT OF NWNE	PARCEL NO: 18-478-0000	CONTROL NO: 85716
---	------------------------	-------------------

20	\$20,401.22	0.71319183	\$14,549.99
----	-------------	------------	-------------

0	\$0.00	STAT	999999	STATE OF WISCONSIN
0.00807430	\$117.48	CNTY	24	GREEN LAKE COUNTY
0.00201060	\$29.25	MUNI	24018	TOWN OF ST. MARIE
0.00862550	\$125.50	REG	244606	SCH D OF PRINCETON
0.00064010	\$9.31	VTAE	001000	MORAINES PARK VTAE DISTRICT

Parcel Total:	\$281.54
---------------	----------

LEGAL DESCRIPTION: T17 R12-E S35 PT OF SENE	PARCEL NO: 18-484-0000	CONTROL NO: 85717
---	------------------------	-------------------

10	\$10,200.61	0.71319183	\$7,274.99
----	-------------	------------	------------

0	\$0.00	STAT	999999	STATE OF WISCONSIN
0.00807430	\$58.74	CNTY	24	GREEN LAKE COUNTY
0.00201060	\$14.63	MUNI	24018	TOWN OF ST. MARIE
0.00862550	\$62.75	REG	244606	SCH D OF PRINCETON
0.00064010	\$4.66	VTAE	001000	MORAINES PARK VTAE DISTRICT

Parcel Total:	\$140.78
---------------	----------

LEGAL DESCRIPTION: T17 R12-E S35 PT OF NENW	PARCEL NO: 18-486-0000, -490-00	CONTROL NO: 85718
---	---------------------------------	-------------------

15	\$15,301.82	0.71319183	\$10,913.13
----	-------------	------------	-------------

0	\$0.00	STAT	999999	STATE OF WISCONSIN
0.00807430	\$88.12	CNTY	24	GREEN LAKE COUNTY
0.00201060	\$21.94	MUNI	24018	TOWN OF ST. MARIE
0.00862550	\$94.13	REG	244606	SCH D OF PRINCETON
0.00064010	\$6.99	VTAE	001000	MORAINES PARK VTAE DISTRICT

Parcel Total:	\$211.18
---------------	----------



State of Wisconsin / Department of Natural Resources

Tony Evers , Governor

Adam N Payne , Secretary

5/22/2023

Chapter 70.114 - Aids Payment Worksheet For Tax Year 2022(Payment Year 2023) - Payment Due January 31, 2023

2421 of 7056

LEGAL DESCRIPTION: T17 R12-E S36 NENW				PARCEL NO: 18-526-0000				CONTROL NO: 85719	
40	\$33,324.03	0.71319183	\$23,766.43						
				0	\$0.00	STAT	999999	STATE OF WISCONSIN	
				0.00807430	\$191.90	CNTY	24	GREEN LAKE COUNTY	
				0.00201060	\$47.79	MUNI	24018	TOWN OF ST. MARIE	
				0.00862550	\$205.00	REG	244606	SCH D OF PRINCETON	
				0.00064010	\$15.21	VTAE	001000	MORAINES PARK VTAE DISTRICT	
Parcel Total:					\$459.90				

LEGAL DESCRIPTION: T17 R12-E S36 NWNW				PARCEL NO: 18-527-0000				CONTROL NO: 85720	
40	\$34,003.24	0.71319183	\$24,250.83						
				0	\$0.00	STAT	999999	STATE OF WISCONSIN	
				0.00807430	\$195.81	CNTY	24	GREEN LAKE COUNTY	
				0.00201060	\$48.76	MUNI	24018	TOWN OF ST. MARIE	
				0.00862550	\$209.18	REG	244606	SCH D OF PRINCETON	
				0.00064010	\$15.52	VTAE	001000	MORAINES PARK VTAE DISTRICT	
Parcel Total:					\$469.27				

LEGAL DESCRIPTION: T17 R12-E S36 SWNW				PARCEL NO: 18-528-0000				CONTROL NO: 85721	
40	\$40,804.24	0.71319183	\$29,101.25						
				0	\$0.00	STAT	999999	STATE OF WISCONSIN	
				0.00807430	\$234.97	CNTY	24	GREEN LAKE COUNTY	
				0.00201060	\$58.51	MUNI	24018	TOWN OF ST. MARIE	
				0.00862550	\$251.01	REG	244606	SCH D OF PRINCETON	
				0.00064010	\$18.63	VTAE	001000	MORAINES PARK VTAE DISTRICT	
Parcel Total:					\$563.12				



State of Wisconsin / Department of Natural Resources

Tony Evers , Governor

Adam N Payne , Secretary

5/22/2023

Chapter 70.114 - Aids Payment Worksheet For Tax Year 2022(Payment Year 2023) - Payment Due January 31, 2023

2422 of 7056

LEGAL DESCRIPTION: T17 R12-E S36 SENW	PARCEL NO: 18-529-0000	CONTROL NO: 85722
---------------------------------------	------------------------	-------------------

40	\$40,804.24	0.71319183	\$29,101.25	
----	-------------	------------	-------------	--

0	\$0.00	STAT	999999	STATE OF WISCONSIN
0.00807430	\$234.97	CNTY	24	GREEN LAKE COUNTY
0.00201060	\$58.51	MUNI	24018	TOWN OF ST. MARIE
0.00862550	\$251.01	REG	244606	SCH D OF PRINCETON
0.00064010	\$18.63	VTAE	001000	MORAINES PARK VTAE DISTRICT

Parcel Total:	\$563.12
---------------	----------

File Number Total:	\$3,707.22
--------------------	------------

FILE NO: NA 566 *	DATE OF PURCHASE: 08/30/1994	GRANTOR: GREEN LAKE CHAPTER, IZAAK WA
-------------------	------------------------------	---------------------------------------

LEGAL DESCRIPTION: T16 R12-E S14 PT OF NWNE	PARCEL NO: 018-0248-01	CONTROL NO: 73901
---	------------------------	-------------------

4.13	\$4,401.87	0.71319183	\$3,139.37	
------	------------	------------	------------	--

0	\$0.00	STAT	999999	STATE OF WISCONSIN
0.00807430	\$25.35	CNTY	24	GREEN LAKE COUNTY
0.00201060	\$6.31	MUNI	24018	TOWN OF ST. MARIE
0.00862550	\$27.08	REG	244606	SCH D OF PRINCETON
0.00064010	\$2.01	VTAE	001000	MORAINES PARK VTAE DISTRICT

Parcel Total:	\$60.75
---------------	---------



State of Wisconsin / Department of Natural Resources

Tony Evers , Governor

Adam N Payne , Secretary

5/22/2023

Chapter 70.114 - Aids Payment Worksheet For Tax Year 2022(Payment Year 2023) - Payment Due January 31, 2023

2423 of 7056

LEGAL DESCRIPTION: T16 R12-E S14 PT OF NENE				PARCEL NO: 018-0248-01				CONTROL NO: 73902			
6.45	\$6,772.10	0.71319183	\$4,829.81								
				0	\$0.00	STAT	999999	STATE OF WISCONSIN			
				0.00807430	\$39.00	CNTY	24	GREEN LAKE COUNTY			
				0.00201060	\$9.71	MUNI	24018	TOWN OF ST. MARIE			
				0.00862550	\$41.66	REG	244606	SCH D OF PRINCETON			
				0.00064010	\$3.09	VTAE	001000	MORAINES PARK VTAE DISTRICT			
Parcel Total:					\$93.46						

File Number Total:					\$154.21						
--------------------	--	--	--	--	----------	--	--	--	--	--	--

FILE NO: NA 613 *				DATE OF PURCHASE: 06/11/1996				GRANTOR: RODNEY A KIEFNER			
LEGAL DESCRIPTION: T17 R12-E S36 PT OF SESW				PARCEL NO: 018-0538-00				CONTROL NO: 77112			
20.5	\$20,647.19	0.71319183	\$14,725.41								
				0	\$0.00	STAT	999999	STATE OF WISCONSIN			
				0.00807430	\$118.90	CNTY	24	GREEN LAKE COUNTY			
				0.00201060	\$29.61	MUNI	24018	TOWN OF ST. MARIE			
				0.00862550	\$127.01	REG	244606	SCH D OF PRINCETON			
				0.00064010	\$9.43	VTAE	001000	MORAINES PARK VTAE DISTRICT			
Parcel Total:					\$284.95						

File Number Total:					\$284.95						
--------------------	--	--	--	--	----------	--	--	--	--	--	--



State of Wisconsin / Department of Natural Resources

Tony Evers , Governor

Adam N Payne , Secretary

5/22/2023

Chapter 70.114 - Aids Payment Worksheet For Tax Year 2022(Payment Year 2023) - Payment Due January 31, 2023

2424 of 7056

FILE NO: NA 687 *	DATE OF PURCHASE: 07/21/1999	GRANTOR: SHELDON KRUEGER		
LEGAL DESCRIPTION: T16 R12-E S01 W1/2 OF SWNW	PARCEL NO: 18-0012-0000	CONTROL NO: 81996		
20	\$29,775.67	0.71319183	\$21,235.76	
	0	\$0.00	STAT 999999	STATE OF WISCONSIN
	0.00807430	\$171.46	CNTY 24	GREEN LAKE COUNTY
	0.00201060	\$42.70	MUNI 24018	TOWN OF ST. MARIE
	0.00862550	\$183.17	REG 244606	SCH D OF PRINCETON
	0.00064010	\$13.59	VTAE 001000	MORAINES PARK VTAE DISTRICT
Parcel Total:		\$410.92		

File Number Total:	\$410.92
--------------------	----------

FILE NO: NA 760 *	DATE OF PURCHASE: 07/31/2001	GRANTOR: FRED FOELSKE		
LEGAL DESCRIPTION: T17 R12-E S36 S1/2 W1/2 SWSW	PARCEL NO: 018-00535-0000	CONTROL NO: 86168		
10	\$15,305.41	0.71319183	\$10,915.69	
	0	\$0.00	STAT 999999	STATE OF WISCONSIN
	0.00807430	\$88.14	CNTY 24	GREEN LAKE COUNTY
	0.00201060	\$21.95	MUNI 24018	TOWN OF ST. MARIE
	0.00862550	\$94.15	REG 244606	SCH D OF PRINCETON
	0.00064010	\$6.99	VTAE 001000	MORAINES PARK VTAE DISTRICT
Parcel Total:		\$211.23		



State of Wisconsin / Department of Natural Resources

Tony Evers , Governor

Adam N Payne , Secretary

5/22/2023

Chapter 70.114 - Aids Payment Worksheet For Tax Year 2022(Payment Year 2023) - Payment Due January 31, 2023

2425 of 7056

LEGAL DESCRIPTION: T16 R12-E S02 E1/2 OF NENW				PARCEL NO: 018-00033-0000				CONTROL NO: 86169			
20.72	\$31,268.46	0.71319183	\$22,300.41								
				0	\$0.00	STAT	999999	STATE OF WISCONSIN			
				0.00807430	\$180.06	CNTY	24	GREEN LAKE COUNTY			
				0.00201060	\$44.84	MUNI	24018	TOWN OF ST. MARIE			
				0.00862550	\$192.35	REG	244606	SCH D OF PRINCETON			
				0.00064010	\$14.27	VTAE	001000	MORAINES PARK VTAE DISTRICT			
Parcel Total:					\$431.52						

File Number Total:					\$642.75						
--------------------	--	--	--	--	----------	--	--	--	--	--	--

FILE NO: NA 760 A				DATE OF PURCHASE: 07/31/2001				GRANTOR: FRED FOELSKE			
LEGAL DESCRIPTION: T17 R12-E S36 W1/2 OF NWSW				PARCEL NO: 018-00533-0000				CONTROL NO: 86170			
20	\$30,905.50	0.71319183	\$22,041.55								
				0	\$0.00	STAT	999999	STATE OF WISCONSIN			
				0.00807430	\$177.97	CNTY	24	GREEN LAKE COUNTY			
				0.00201060	\$44.32	MUNI	24018	TOWN OF ST. MARIE			
				0.00862550	\$190.12	REG	244606	SCH D OF PRINCETON			
				0.00064010	\$14.11	VTAE	001000	MORAINES PARK VTAE DISTRICT			
Parcel Total:					\$426.52						



State of Wisconsin / Department of Natural Resources

Tony Evers , Governor

Adam N Payne , Secretary

5/22/2023

Chapter 70.114 - Aids Payment Worksheet For Tax Year 2022(Payment Year 2023) - Payment Due January 31, 2023

2426 of 7056

LEGAL DESCRIPTION: T17 R12-E S35 PT OF NESE	PARCEL NO: 018-00508-0000	CONTROL NO: 86171
---	---------------------------	-------------------

15	\$23,179.12	0.71319183	\$16,531.16
----	-------------	------------	-------------

0	\$0.00	STAT	999999	STATE OF WISCONSIN
---	--------	------	--------	--------------------

0.00807430	\$133.48	CNTY	24	GREEN LAKE COUNTY
------------	----------	------	----	-------------------

0.00201060	\$33.24	MUNI	24018	TOWN OF ST. MARIE
------------	---------	------	-------	-------------------

0.00862550	\$142.59	REG	244606	SCH D OF PRINCETON
------------	----------	-----	--------	--------------------

0.00064010	\$10.58	VTAE	001000	MORAINES PARK VTAE DISTRICT
------------	---------	------	--------	-----------------------------

Parcel Total:	\$319.89
---------------	----------

LEGAL DESCRIPTION: T17 R12-E S35 PT OF SENE	PARCEL NO: 018-00485-0000	CONTROL NO: 86172
---	---------------------------	-------------------

10	\$15,452.75	0.71319183	\$11,020.77
----	-------------	------------	-------------

0	\$0.00	STAT	999999	STATE OF WISCONSIN
---	--------	------	--------	--------------------

0.00807430	\$88.99	CNTY	24	GREEN LAKE COUNTY
------------	---------	------	----	-------------------

0.00201060	\$22.16	MUNI	24018	TOWN OF ST. MARIE
------------	---------	------	-------	-------------------

0.00862550	\$95.06	REG	244606	SCH D OF PRINCETON
------------	---------	-----	--------	--------------------

0.00064010	\$7.05	VTAE	001000	MORAINES PARK VTAE DISTRICT
------------	--------	------	--------	-----------------------------

Parcel Total:	\$213.26
---------------	----------

File Number Total:	\$959.67
--------------------	----------



State of Wisconsin / Department of Natural Resources

Tony Evers , Governor

Adam N Payne , Secretary

5/22/2023

Chapter 70.114 - Aids Payment Worksheet For Tax Year 2022(Payment Year 2023) - Payment Due January 31, 2023

2427 of 7056

FILE NO: NA 862 *		DATE OF PURCHASE: 08/24/2005		GRANTOR: MICHAEL J SINA	
LEGAL DESCRIPTION: T17 R12-E S35 N1/2 OF NESW		PARCEL NO: 18-00499-0000		CONTROL NO: 93949	
20	\$48,441.52	0.71319183	\$34,548.10		
		0	\$0.00	STAT 999999	STATE OF WISCONSIN
		0.00807430	\$278.95	CNTY 24	GREEN LAKE COUNTY
		0.00201060	\$69.46	MUNI 24018	TOWN OF ST. MARIE
		0.00862550	\$298.00	REG 244606	SCH D OF PRINCETON
		0.00064010	\$22.11	VTAE 001000	MORAINES PARK VTAE DISTRICT
Parcel Total:			\$668.52		

LEGAL DESCRIPTION: T17 R12-E S35 PT OF SESW		PARCEL NO: 18-00506-0000		CONTROL NO: 93950	
20	\$48,952.84	0.71319183	\$34,912.77		
		0	\$0.00	STAT 999999	STATE OF WISCONSIN
		0.00807430	\$281.90	CNTY 24	GREEN LAKE COUNTY
		0.00201060	\$70.20	MUNI 24018	TOWN OF ST. MARIE
		0.00862550	\$301.14	REG 244606	SCH D OF PRINCETON
		0.00064010	\$22.35	VTAE 001000	MORAINES PARK VTAE DISTRICT
Parcel Total:			\$675.59		

File Number Total:		\$1,344.11
--------------------	--	------------



State of Wisconsin / Department of Natural Resources

Tony Evers , Governor

Adam N Payne , Secretary

5/22/2023

Chapter 70.114 - Aids Payment Worksheet For Tax Year 2022(Payment Year 2023) - Payment Due January 31, 2023

2428 of 7056

FILE NO: NA 905 *				DATE OF PURCHASE: 05/15/2007				GRANTOR: LORETTA PRACHEL ESTATE			
LEGAL DESCRIPTION: T17 R12-E S36 E1/2 OF NWSW				PARCEL NO: 018-00532-0000				CONTROL NO: 97398			
20	\$58,055.84	0.71319183	\$41,404.95								
				0	\$0.00	STAT	999999	STATE OF WISCONSIN			
				0.00807430	\$334.32	CNTY	24	GREEN LAKE COUNTY			
				0.00201060	\$83.25	MUNI	24018	TOWN OF ST. MARIE			
				0.00862550	\$357.14	REG	244606	SCH D OF PRINCETON			
				0.00064010	\$26.50	VTAE	001000	MORAINES PARK VTAE DISTRICT			
Parcel Total:					\$801.21						

LEGAL DESCRIPTION: T17 R12-E S36 E1/2 OF SWSW				PARCEL NO: 018-00536-0000				CONTROL NO: 97399			
20	\$58,055.84	0.71319183	\$41,404.95								
				0	\$0.00	STAT	999999	STATE OF WISCONSIN			
				0.00807430	\$334.32	CNTY	24	GREEN LAKE COUNTY			
				0.00201060	\$83.25	MUNI	24018	TOWN OF ST. MARIE			
				0.00862550	\$357.14	REG	244606	SCH D OF PRINCETON			
				0.00064010	\$26.50	VTAE	001000	MORAINES PARK VTAE DISTRICT			
Parcel Total:					\$801.21						

File Number Total:					\$1,602.42						
--------------------	--	--	--	--	------------	--	--	--	--	--	--



State of Wisconsin / Department of Natural Resources

Tony Evers , Governor

Adam N Payne , Secretary

5/22/2023

Chapter 70.114 - Aids Payment Worksheet For Tax Year 2022(Payment Year 2023) - Payment Due January 31, 2023

2429 of 7056

FILE NO: NA 20063 *				DATE OF PURCHASE: 03/01/2011				GRANTOR: Northeast Wisconsin Land Tru			
LEGAL DESCRIPTION: T16 R12-E S01 PT OF NWSW				PARCEL NO: 018-00017-0000				CONTROL NO: 115820			
20	\$121,862.04	0.71319183	\$86,911.01								
				0	\$0.00	STAT	999999	STATE OF WISCONSIN			
				0.00807430	\$701.75	CNTY	24	GREEN LAKE COUNTY			
				0.00201060	\$174.75	MUNI	24018	TOWN OF ST. MARIE			
				0.00862550	\$749.65	REG	244606	SCH D OF PRINCETON			
				0.00064010	\$55.63	VTAE	001000	MORAINES PARK VTAE DISTRICT			
Parcel Total:				\$1,681.78							

LEGAL DESCRIPTION: T16 R12-E S01 PT OF SWSW				PARCEL NO: 018-00018-0100				CONTROL NO: 115821			
28	\$170,606.86	0.71319183	\$121,675.42								
				0	\$0.00	STAT	999999	STATE OF WISCONSIN			
				0.00807430	\$982.45	CNTY	24	GREEN LAKE COUNTY			
				0.00201060	\$244.64	MUNI	24018	TOWN OF ST. MARIE			
				0.00862550	\$1,049.51	REG	244606	SCH D OF PRINCETON			
				0.00064010	\$77.88	VTAE	001000	MORAINES PARK VTAE DISTRICT			
Parcel Total:				\$2,354.48							

File Number Total:				\$4,036.26							
--------------------	--	--	--	------------	--	--	--	--	--	--	--



State of Wisconsin / Department of Natural Resources

Tony Evers , Governor

Adam N Payne , Secretary

5/22/2023

Chapter 70.114 - Aids Payment Worksheet For Tax Year 2022(Payment Year 2023) - Payment Due January 31, 2023

2430 of 7056

FILE NO: NA 20068 *				DATE OF PURCHASE: 09/09/2011				GRANTOR: Wisconsin Waterfowl Associat			
LEGAL DESCRIPTION: T17 R12-E S35 PT OF NENW				PARCEL NO: 018-0487-00				CONTROL NO: 122815			
10	\$12,010.74	0.71319183	\$8,565.96								
				0	\$0.00	STAT	999999	STATE OF WISCONSIN			
				0.00807430	\$69.16	CNTY	24	GREEN LAKE COUNTY			
				0.00201060	\$17.22	MUNI	24018	TOWN OF ST. MARIE			
				0.00862550	\$73.89	REG	244606	SCH D OF PRINCETON			
				0.00064010	\$5.48	VTAE	001000	MORAINES PARK VTAE DISTRICT			
Parcel Total:				\$165.75							

LEGAL DESCRIPTION: T17 R12-E S35 PT OF SWNE				PARCEL NO: 018-0482-00				CONTROL NO: 122816			
9.98	\$11,986.71	0.71319183	\$8,548.82								
				0	\$0.00	STAT	999999	STATE OF WISCONSIN			
				0.00807430	\$69.03	CNTY	24	GREEN LAKE COUNTY			
				0.00201060	\$17.19	MUNI	24018	TOWN OF ST. MARIE			
				0.00862550	\$73.74	REG	244606	SCH D OF PRINCETON			
				0.00064010	\$5.47	VTAE	001000	MORAINES PARK VTAE DISTRICT			
Parcel Total:				\$165.43							

File Number Total:				\$331.18							
--------------------	--	--	--	----------	--	--	--	--	--	--	--



State of Wisconsin / Department of Natural Resources

Tony Evers , Governor

Adam N Payne , Secretary

5/22/2023

Chapter 70.114 - Aids Payment Worksheet For Tax Year 2022(Payment Year 2023) - Payment Due January 31, 2023

2431 of 7056

FILE NO: NA 20089 *	DATE OF PURCHASE: 01/14/2013	GRANTOR: Bernard R Bornick
LEGAL DESCRIPTION: T17 R12-E S35 PT OF NESW	PARCEL NO: 018-00500-0000, 018-00501-0000	CONTROL NO: 125564

20	\$22,620.44	0.71319183	\$16,132.72
----	-------------	------------	-------------

0	\$0.00	STAT	999999	STATE OF WISCONSIN
0.00807430	\$130.26	CNTY	24	GREEN LAKE COUNTY
0.00201060	\$32.44	MUNI	24018	TOWN OF ST. MARIE
0.00862550	\$139.15	REG	244606	SCH D OF PRINCETON
0.00064010	\$10.33	VTAE	001000	MORAINES PARK VTAE DISTRICT

Parcel Total:	\$312.18
---------------	----------

LEGAL DESCRIPTION: T17 R12-E S35 PT OF NWSE	PARCEL NO: 018-00511-0000, 018-00512-0000	CONTROL NO: 125565
---	---	--------------------

29.98	\$33,930.67	0.71319183	\$24,199.07
-------	-------------	------------	-------------

0	\$0.00	STAT	999999	STATE OF WISCONSIN
0.00807430	\$195.39	CNTY	24	GREEN LAKE COUNTY
0.00201060	\$48.66	MUNI	24018	TOWN OF ST. MARIE
0.00862550	\$208.73	REG	244606	SCH D OF PRINCETON
0.00064010	\$15.49	VTAE	001000	MORAINES PARK VTAE DISTRICT

Parcel Total:	\$468.27
---------------	----------

File Number Total:	\$780.45
--------------------	----------



State of Wisconsin / Department of Natural Resources

Tony Evers , Governor

Adam N Payne , Secretary

5/22/2023

Chapter 70.114 - Aids Payment Worksheet For Tax Year 2022(Payment Year 2023) - Payment Due January 31, 2023

2432 of 7056

FILE NO: W 1205 *	DATE OF PURCHASE: 01/19/1996	GRANTOR: CHUCK SWANKE		
LEGAL DESCRIPTION: T17 R12-E S30 LT2-CSM2280	PARCEL NO: 018-0387-01	CONTROL NO: 76318		
9	\$68,823.96	0.71319183	\$49,084.69	
	0	\$0.00	STAT 999999	STATE OF WISCONSIN
	0.00807430	\$396.33	CNTY 24	GREEN LAKE COUNTY
	0.00201060	\$98.69	MUNI 24018	TOWN OF ST. MARIE
	0.00862550	\$423.38	REG 244606	SCH D OF PRINCETON
	0.00064010	\$31.42	VTAE 001000	MORAINES PARK VTAE DISTRICT
Parcel Total:		\$949.82		

File Number Total:	\$949.82
--------------------	----------

FILE NO: W 1292 *	DATE OF PURCHASE: 11/19/1997	GRANTOR: RICHARD GOHLKE, ET AL		
LEGAL DESCRIPTION: T17 R12-E S30 PT OF NWSW-LT3 CSM2303	PARCEL NO: 018-0387-300	CONTROL NO: 79392		
5.17	\$11,876.85	0.71319183	\$8,470.47	
	0	\$0.00	STAT 999999	STATE OF WISCONSIN
	0.00807430	\$68.39	CNTY 24	GREEN LAKE COUNTY
	0.00201060	\$17.03	MUNI 24018	TOWN OF ST. MARIE
	0.00862550	\$73.06	REG 244606	SCH D OF PRINCETON
	0.00064010	\$5.42	VTAE 001000	MORAINES PARK VTAE DISTRICT
Parcel Total:		\$163.90		



State of Wisconsin / Department of Natural Resources

Tony Evers , Governor

Adam N Payne , Secretary

5/22/2023

Chapter 70.114 - Aids Payment Worksheet For Tax Year 2022(Payment Year 2023) - Payment Due January 31, 2023

2433 of 7056

LEGAL DESCRIPTION: T17 R12-E S30 PT OF NWSW-LT4 CSM2303	PARCEL NO: 018-0387-400	CONTROL NO: 79992
---	-------------------------	-------------------

5.16	\$11,876.85	0.71319183	\$8,470.47
------	-------------	------------	------------

0	\$0.00	STAT	999999	STATE OF WISCONSIN
0.00807430	\$68.39	CNTY	24	GREEN LAKE COUNTY
0.00201060	\$17.03	MUNI	24018	TOWN OF ST. MARIE
0.00862550	\$73.06	REG	244606	SCH D OF PRINCETON
0.00064010	\$5.42	VTAE	001000	MORAINES PARK VTAE DISTRICT

Parcel Total:	\$163.90
---------------	----------

File Number Total:	\$327.80
--------------------	----------

FILE NO: W 1701 *	DATE OF PURCHASE: 06/29/2007	GRANTOR: ROSE A SHAH
-------------------	------------------------------	----------------------

LEGAL DESCRIPTION: T17 R12-E S30 LT2-CSM2303	PARCEL NO: 018-00387-0200	CONTROL NO: 97904
--	---------------------------	-------------------

10	\$38,099.15	0.71319183	\$27,172.00
----	-------------	------------	-------------

0	\$0.00	STAT	999999	STATE OF WISCONSIN
0.00807430	\$219.40	CNTY	24	GREEN LAKE COUNTY
0.00201060	\$54.63	MUNI	24018	TOWN OF ST. MARIE
0.00862550	\$234.37	REG	244606	SCH D OF PRINCETON
0.00064010	\$17.39	VTAE	001000	MORAINES PARK VTAE DISTRICT

Parcel Total:	\$525.79
---------------	----------

File Number Total:	\$525.79
--------------------	----------



State of Wisconsin / Department of Natural Resources

Tony Evers , Governor

Adam N Payne , Secretary

5/22/2023

Chapter 70.114 - Aids Payment Worksheet For Tax Year 2022(Payment Year 2023) - Payment Due January 31, 2023

2434 of 7056

FILE NO: WM 60163 *	DATE OF PURCHASE: 03/08/2012	GRANTOR: Lawrence Gohlke
LEGAL DESCRIPTION: T17 R12-E S31 NESW	PARCEL NO: 018-00404-0000	CONTROL NO: 124285
42.03	\$46,426.02	0.71319183 \$33,110.66
	0	\$0.00 STAT 999999 STATE OF WISCONSIN
	0.00807430	\$267.35 CNTY 24 GREEN LAKE COUNTY
	0.00201060	\$66.57 MUNI 24018 TOWN OF ST. MARIE
	0.00862550	\$285.60 REG 244606 SCH D OF PRINCETON
	0.00064010	\$21.19 VTAE 001000 MORAINES PARK VTAE DISTRICT
Parcel Total:		\$640.71

LEGAL DESCRIPTION: T17 R12-E S31 PT OF SESW	PARCEL NO: 018-00404-0000	CONTROL NO: 124287
2	\$2,209.19	0.71319183 \$1,575.57
	0	\$0.00 STAT 999999 STATE OF WISCONSIN
	0.00807430	\$12.72 CNTY 24 GREEN LAKE COUNTY
	0.00201060	\$3.17 MUNI 24018 TOWN OF ST. MARIE
	0.00862550	\$13.59 REG 244606 SCH D OF PRINCETON
	0.00064010	\$1.01 VTAE 001000 MORAINES PARK VTAE DISTRICT
Parcel Total:		\$30.49

File Number Total:	\$671.20
--------------------	----------

Municipality Total:	\$16,728.75
---------------------	-------------



State of Wisconsin / Department of Natural Resources

Tony Evers , Governor

Adam N Payne , Secretary

5/22/2023

Chapter 70.114 - Aids Payment Worksheet For Tax Year 2022(Payment Year 2023) - Payment Due January 31, 2023

2435 of 7056

DETAIL FOR TOWN OF SENECA, GREEN LAKE COUNTY

Acres	Est. Adjust. Purch. Price	Level of Assessment	Adjusted Local Value	Net Gen. Tax Rate	Calc. Aid Pay Amount	----- Taxing Jurisdiction -----		
						Type	Code	Description
FILE NO: W 1107 *			DATE OF PURCHASE: 05/09/1994			GRANTOR: ARDEN R SCHUBERT		
LEGAL DESCRIPTION: T17 R12-E S11 PT OF SWSW				PARCEL NO: 020-0214-00		CONTROL NO: 72607		
5.5	\$4,058.23	1.016661	\$4,125.84					
				0	\$0.00	STAT	999999	STATE OF WISCONSIN
				0.00547140	\$22.57	CNTY	24	GREEN LAKE COUNTY
				0.00070290	\$2.90	MUNI	24020	TOWN OF SENECA
				0.00819640	\$33.82	REG	240434	SCH D OF BERLIN AREA
				0.00043370	\$1.79	VTAE	001000	MORAINES PARK VTAE DISTRICT
Parcel Total:					\$61.08			

File Number Total: \$61.08

FILE NO: W 1231 *			DATE OF PURCHASE: 08/13/1996			GRANTOR: CLARK BLADER		
LEGAL DESCRIPTION: T17 R12-E S27 SWNE				PARCEL NO: 020-0463-00		CONTROL NO: 77140		
40	\$30,546.01	1.016661	\$31,054.94					
				0	\$0.00	STAT	999999	STATE OF WISCONSIN
				0.00547140	\$169.91	CNTY	24	GREEN LAKE COUNTY
				0.00070290	\$21.83	MUNI	24020	TOWN OF SENECA
				0.00819640	\$254.54	REG	240434	SCH D OF BERLIN AREA
				0.00043370	\$13.47	VTAE	001000	MORAINES PARK VTAE DISTRICT
Parcel Total:					\$459.75			



State of Wisconsin / Department of Natural Resources

Tony Evers , Governor

Adam N Payne , Secretary

5/22/2023

Chapter 70.114 - Aids Payment Worksheet For Tax Year 2022(Payment Year 2023) - Payment Due January 31, 2023

2436 of 7056

LEGAL DESCRIPTION: T17 R12-E S27 SENE				PARCEL NO: 020-0464-00				CONTROL NO: 77141			
40	\$30,546.01	1.016661	\$31,054.94								
				0	\$0.00	STAT	999999	STATE OF WISCONSIN			
				0.00547140	\$169.91	CNTY	24	GREEN LAKE COUNTY			
				0.00070290	\$21.83	MUNI	24020	TOWN OF SENECA			
				0.00819640	\$254.54	REG	240434	SCH D OF BERLIN AREA			
				0.00043370	\$13.47	VTAE	001000	MORAINES PARK VTAE DISTRICT			
				Parcel Total:		\$459.75					

File Number Total:		\$919.50									
--------------------	--	----------	--	--	--	--	--	--	--	--	--

FILE NO: W 1385 A				DATE OF PURCHASE: 08/25/2000				GRANTOR: PONDEROSA PARTNERSHIP			
LEGAL DESCRIPTION: T17 R11-E S02 SWSW				PARCEL NO: 0204-02-17-12-303				CONTROL NO: 84534			
40	\$37,893.22	1.016661	\$38,524.56								
				0	\$0.00	STAT	999999	STATE OF WISCONSIN			
				0.00547140	\$210.78	CNTY	24	GREEN LAKE COUNTY			
				0.00070290	\$27.08	MUNI	24020	TOWN OF SENECA			
				0.00819640	\$315.76	REG	240434	SCH D OF BERLIN AREA			
				0.00043370	\$16.71	VTAE	001000	MORAINES PARK VTAE DISTRICT			
				Parcel Total:		\$570.33					



State of Wisconsin / Department of Natural Resources

Tony Evers , Governor

Adam N Payne , Secretary

5/22/2023

Chapter 70.114 - Aids Payment Worksheet For Tax Year 2022(Payment Year 2023) - Payment Due January 31, 2023

2437 of 7056

LEGAL DESCRIPTION: T17 R11-E S11 NWNW				PARCEL NO: 0204-11-17-11-202				CONTROL NO: 84535	
40	\$37,893.22	1.016661	\$38,524.56						
				0	\$0.00	STAT	999999	STATE OF WISCONSIN	
				0.00547140	\$210.78	CNTY	24	GREEN LAKE COUNTY	
				0.00070290	\$27.08	MUNI	24020	TOWN OF SENECA	
				0.00819640	\$315.76	REG	240434	SCH D OF BERLIN AREA	
				0.00043370	\$16.71	VTAE	001000	MORAINES PARK VTAE DISTRICT	
Parcel Total:					\$570.33				

LEGAL DESCRIPTION: T17 R11-E S11 SWNW				PARCEL NO: 0204-11-17-11-203				CONTROL NO: 84536	
40	\$37,893.22	1.016661	\$38,524.56						
				0	\$0.00	STAT	999999	STATE OF WISCONSIN	
				0.00547140	\$210.78	CNTY	24	GREEN LAKE COUNTY	
				0.00070290	\$27.08	MUNI	24020	TOWN OF SENECA	
				0.00819640	\$315.76	REG	240434	SCH D OF BERLIN AREA	
				0.00043370	\$16.71	VTAE	001000	MORAINES PARK VTAE DISTRICT	
Parcel Total:					\$570.33				

LEGAL DESCRIPTION: T17 R11-E S11 NESE				PARCEL NO: 0204-11-17-11-499				CONTROL NO: 84537	
40	\$34,885.45	1.016661	\$35,466.68						
				0	\$0.00	STAT	999999	STATE OF WISCONSIN	
				0.00547140	\$194.05	CNTY	24	GREEN LAKE COUNTY	
				0.00070290	\$24.93	MUNI	24020	TOWN OF SENECA	
				0.00819640	\$290.70	REG	240434	SCH D OF BERLIN AREA	
				0.00043370	\$15.38	VTAE	001000	MORAINES PARK VTAE DISTRICT	
Parcel Total:					\$525.06				



State of Wisconsin / Department of Natural Resources

Tony Evers , Governor

Adam N Payne , Secretary

5/22/2023

Chapter 70.114 - Aids Payment Worksheet For Tax Year 2022(Payment Year 2023) - Payment Due January 31, 2023

2438 of 7056

LEGAL DESCRIPTION: T17 R11-E S11 PT OF NWSE				PARCEL NO: 0204-11-17-11-402				CONTROL NO: 84538	
20	\$23,758.46	1.016661	\$24,154.30	0	\$0.00	STAT	999999	STATE OF WISCONSIN	
				0.00547140	\$132.16	CNTY	24	GREEN LAKE COUNTY	
				0.00070290	\$16.98	MUNI	24020	TOWN OF SENECA	
				0.00819640	\$197.98	REG	240434	SCH D OF BERLIN AREA	
				0.00043370	\$10.48	VTAE	001000	MORAINES PARK VTAE DISTRICT	
Parcel Total:					\$357.60				

LEGAL DESCRIPTION: T17 R11-E S11 PT OF NESW				PARCEL NO: 0204-11-17-11-301				CONTROL NO: 84539	
33.7	\$36,389.52	1.016661	\$36,995.81	0	\$0.00	STAT	999999	STATE OF WISCONSIN	
				0.00547140	\$202.42	CNTY	24	GREEN LAKE COUNTY	
				0.00070290	\$26.00	MUNI	24020	TOWN OF SENECA	
				0.00819640	\$303.23	REG	240434	SCH D OF BERLIN AREA	
				0.00043370	\$16.05	VTAE	001000	MORAINES PARK VTAE DISTRICT	
Parcel Total:					\$547.70				

LEGAL DESCRIPTION: T17 R11-E S11 PT OF NWSW				PARCEL NO: 0204-11-17-11-302				CONTROL NO: 84540	
35	\$37,893.22	1.016661	\$38,524.56	0	\$0.00	STAT	999999	STATE OF WISCONSIN	
				0.00547140	\$210.78	CNTY	24	GREEN LAKE COUNTY	
				0.00070290	\$27.08	MUNI	24020	TOWN OF SENECA	
				0.00819640	\$315.76	REG	240434	SCH D OF BERLIN AREA	
				0.00043370	\$16.71	VTAE	001000	MORAINES PARK VTAE DISTRICT	
Parcel Total:					\$570.33				



State of Wisconsin / Department of Natural Resources

Tony Evers , Governor

Adam N Payne , Secretary

5/22/2023

Chapter 70.114 - Aids Payment Worksheet For Tax Year 2022(Payment Year 2023) - Payment Due January 31, 2023

2439 of 7056

LEGAL DESCRIPTION: T17 R11-E S11 PT OF SESW	PARCEL NO: 0204-11-17-11-304	CONTROL NO: 84541
---	------------------------------	-------------------

20	\$19,848.83	1.016661	\$20,179.53	
----	-------------	----------	-------------	--

0	\$0.00	STAT	999999	STATE OF WISCONSIN
0.00547140	\$110.41	CNTY	24	GREEN LAKE COUNTY
0.00070290	\$14.18	MUNI	24020	TOWN OF SENECA
0.00819640	\$165.40	REG	240434	SCH D OF BERLIN AREA
0.00043370	\$8.75	VTAE	001000	MORAINES PARK VTAE DISTRICT

Parcel Total:	\$298.74
---------------	----------

File Number Total:	\$4,010.42
--------------------	------------

FILE NO: W 1414 *	DATE OF PURCHASE: 07/31/2001	GRANTOR: RITA STOBBE
-------------------	------------------------------	----------------------

LEGAL DESCRIPTION: T17 R12-E S26 S1/2 OF NWSW	PARCEL NO: 0204261712302	CONTROL NO: 85682
---	--------------------------	-------------------

20	\$23,646.18	1.016661	\$24,040.15	
----	-------------	----------	-------------	--

0	\$0.00	STAT	999999	STATE OF WISCONSIN
0.00547140	\$131.53	CNTY	24	GREEN LAKE COUNTY
0.00070290	\$16.90	MUNI	24020	TOWN OF SENECA
0.00819640	\$197.04	REG	240434	SCH D OF BERLIN AREA
0.00043370	\$10.43	VTAE	001000	MORAINES PARK VTAE DISTRICT

Parcel Total:	\$355.90
---------------	----------

File Number Total:	\$355.90
--------------------	----------



State of Wisconsin / Department of Natural Resources

Tony Evers , Governor

Adam N Payne , Secretary

5/22/2023

Chapter 70.114 - Aids Payment Worksheet For Tax Year 2022(Payment Year 2023) - Payment Due January 31, 2023

2440 of 7056

FILE NO: W 1443 *		DATE OF PURCHASE: 01/07/2002			GRANTOR: DOUGLAS M MALNORY			
LEGAL DESCRIPTION: T17 R12-E S11 PT OF NWSE				PARCEL NO: 020-0222-00		CONTROL NO: 87053		
1	\$77,469.66	1.016661	\$78,760.38					
				0	\$0.00	STAT	999999	STATE OF WISCONSIN
				0.00547140	\$430.93	CNTY	24	GREEN LAKE COUNTY
				0.00070290	\$55.36	MUNI	24020	TOWN OF SENECA
				0.00819640	\$645.55	REG	240434	SCH D OF BERLIN AREA
				0.00043370	\$34.16	VTAE	001000	MORAINES PARK VTAE DISTRICT
Parcel Total:					\$1,166.00			

File Number Total:		\$1,166.00					
--------------------	--	------------	--	--	--	--	--

FILE NO: W 1452 *		DATE OF PURCHASE: 04/26/2002			GRANTOR: ROBERT ALF			
LEGAL DESCRIPTION: T17 R12-E S09 PT OF NESE				PARCEL NO: 020-00180-0000		CONTROL NO: 86818		
1.2	\$1,405.98	1.016661	\$1,429.41					
				0	\$0.00	STAT	999999	STATE OF WISCONSIN
				0.00547140	\$7.82	CNTY	24	GREEN LAKE COUNTY
				0.00070290	\$1.00	MUNI	24020	TOWN OF SENECA
				0.00819640	\$11.72	REG	240434	SCH D OF BERLIN AREA
				0.00043370	\$0.62	VTAE	001000	MORAINES PARK VTAE DISTRICT
Parcel Total:					\$21.16			

File Number Total:		\$21.16					
--------------------	--	---------	--	--	--	--	--



State of Wisconsin / Department of Natural Resources

Tony Evers , Governor

Adam N Payne , Secretary

5/22/2023

Chapter 70.114 - Aids Payment Worksheet For Tax Year 2022(Payment Year 2023) - Payment Due January 31, 2023

2441 of 7056

FILE NO: W 1476 *		DATE OF PURCHASE: 01/13/2003			GRANTOR: EUGENE N KRUEGER, ETAL			
LEGAL DESCRIPTION: T17 R12-E S16 PT OF NESW				PARCEL NO: 020-00316-0000		CONTROL NO: 89194		
23	\$38,757.46	1.016661	\$39,403.20					
				0	\$0.00	STAT	999999	STATE OF WISCONSIN
				0.00547140	\$215.59	CNTY	24	GREEN LAKE COUNTY
				0.00070290	\$27.69	MUNI	24020	TOWN OF SENECA
				0.00819640	\$322.96	REG	240434	SCH D OF BERLIN AREA
				0.00043370	\$17.09	VTAE	001000	MORAINES PARK VTAE DISTRICT
Parcel Total:					\$583.33			

LEGAL DESCRIPTION: T17 R12-E S16 PT OF SESW		PARCEL NO: 020-00316-0000		CONTROL NO: 89195				
0.75	\$1,264.13	1.016661	\$1,285.19					
				0	\$0.00	STAT	999999	STATE OF WISCONSIN
				0.00547140	\$7.03	CNTY	24	GREEN LAKE COUNTY
				0.00070290	\$0.90	MUNI	24020	TOWN OF SENECA
				0.00819640	\$10.53	REG	240434	SCH D OF BERLIN AREA
				0.00043370	\$0.56	VTAE	001000	MORAINES PARK VTAE DISTRICT
Parcel Total:					\$19.02			

File Number Total:		\$602.35
--------------------	--	----------



State of Wisconsin / Department of Natural Resources

Tony Evers , Governor

Adam N Payne , Secretary

5/22/2023

Chapter 70.114 - Aids Payment Worksheet For Tax Year 2022(Payment Year 2023) - Payment Due January 31, 2023

2442 of 7056

FILE NO: W 1595 *				DATE OF PURCHASE: 03/30/2005				GRANTOR: TIMOTHY J NORTH			
LEGAL DESCRIPTION: T17 R11-E S02 NWSW				PARCEL NO: 020-00528-0000				CONTROL NO: 93316			
40	\$47,874.51	1.016661	\$48,672.15	0	\$0.00	STAT	999999	STATE OF WISCONSIN			
				0.00547140	\$266.31	CNTY	24	GREEN LAKE COUNTY			
				0.00070290	\$34.21	MUNI	24020	TOWN OF SENECA			
				0.00819640	\$398.94	REG	240434	SCH D OF BERLIN AREA			
				0.00043370	\$21.11	VTAE	001000	MORAINE PARK VTAE DISTRICT			
Parcel Total:				\$720.57							

LEGAL DESCRIPTION: T17 R11-E S02 SWNW				PARCEL NO: 020-00525-0000				CONTROL NO: 93317			
40	\$47,874.51	1.016661	\$48,672.15	0	\$0.00	STAT	999999	STATE OF WISCONSIN			
				0.00547140	\$266.31	CNTY	24	GREEN LAKE COUNTY			
				0.00070290	\$34.21	MUNI	24020	TOWN OF SENECA			
				0.00819640	\$398.94	REG	240434	SCH D OF BERLIN AREA			
				0.00043370	\$21.11	VTAE	001000	MORAINE PARK VTAE DISTRICT			
Parcel Total:				\$720.57							

File Number Total:				\$1,441.14							
--------------------	--	--	--	------------	--	--	--	--	--	--	--



State of Wisconsin / Department of Natural Resources

Tony Evers , Governor

Adam N Payne , Secretary

5/22/2023

Chapter 70.114 - Aids Payment Worksheet For Tax Year 2022(Payment Year 2023) - Payment Due January 31, 2023

2443 of 7056

FILE NO: WM 60050 *		DATE OF PURCHASE: 09/25/2009			GRANTOR: Patrick J Krueger, Et Al		
LEGAL DESCRIPTION: T17 R12-E S15 NWSW				PARCEL NO: 020-00295-0000		CONTROL NO: 103260	
40	\$30,628.83	1.016661	\$31,139.13				
		0	\$0.00	STAT	999999	STATE OF WISCONSIN	
		0.00547140	\$170.38	CNTY	24	GREEN LAKE COUNTY	
		0.00070290	\$21.89	MUNI	24020	TOWN OF SENECA	
		0.00819640	\$255.23	REG	240434	SCH D OF BERLIN AREA	
		0.00043370	\$13.51	VTAE	001000	MORAINES PARK VTAE DISTRICT	
Parcel Total:			\$461.01				

LEGAL DESCRIPTION: T17 R12-E S15 SWSW		PARCEL NO: 020-00296-0000			CONTROL NO: 103261		
40	\$57,654.25	1.016661	\$58,614.83				
		0	\$0.00	STAT	999999	STATE OF WISCONSIN	
		0.00547140	\$320.71	CNTY	24	GREEN LAKE COUNTY	
		0.00070290	\$41.20	MUNI	24020	TOWN OF SENECA	
		0.00819640	\$480.43	REG	240434	SCH D OF BERLIN AREA	
		0.00043370	\$25.42	VTAE	001000	MORAINES PARK VTAE DISTRICT	
Parcel Total:			\$867.76				



State of Wisconsin / Department of Natural Resources

Tony Evers , Governor

Adam N Payne , Secretary

5/22/2023

Chapter 70.114 - Aids Payment Worksheet For Tax Year 2022(Payment Year 2023) - Payment Due January 31, 2023

2444 of 7056

LEGAL DESCRIPTION: T17 R12-E S15 SESW				PARCEL NO: 020-00297-0000				CONTROL NO: 103262	
40	\$27,926.28	1.016661	\$28,391.56	0	\$0.00	STAT	999999	STATE OF WISCONSIN	
				0.00547140	\$155.34	CNTY	24	GREEN LAKE COUNTY	
				0.00070290	\$19.96	MUNI	24020	TOWN OF SENECA	
				0.00819640	\$232.71	REG	240434	SCH D OF BERLIN AREA	
				0.00043370	\$12.31	VTAE	001000	MORAINES PARK VTAE DISTRICT	
Parcel Total:					\$420.32				

LEGAL DESCRIPTION: T17 R12-E S15 PT OF NESW				PARCEL NO: 020-00294-0000				CONTROL NO: 103263	
39.5	\$436,911.13	1.016661	\$444,190.50	0	\$0.00	STAT	999999	STATE OF WISCONSIN	
				0.00547140	\$2,430.35	CNTY	24	GREEN LAKE COUNTY	
				0.00070290	\$312.20	MUNI	24020	TOWN OF SENECA	
				0.00819640	\$3,640.76	REG	240434	SCH D OF BERLIN AREA	
				0.00043370	\$192.66	VTAE	001000	MORAINES PARK VTAE DISTRICT	
Parcel Total:					\$6,575.97				

File Number Total:					\$8,325.06				
--------------------	--	--	--	--	------------	--	--	--	--



State of Wisconsin / Department of Natural Resources

Tony Evers , Governor

Adam N Payne , Secretary

5/22/2023

Chapter 70.114 - Aids Payment Worksheet For Tax Year 2022(Payment Year 2023) - Payment Due January 31, 2023

2445 of 7056

FILE NO: WM 60173 *	DATE OF PURCHASE: 12/28/2012	GRANTOR: Michael J Eagen
LEGAL DESCRIPTION: T17 R12-E S17 SENW	PARCEL NO: 020-00334-0000	CONTROL NO: 124737

40	\$20,630.07	1.016661	\$20,973.79
----	-------------	----------	-------------

0	\$0.00	STAT	999999	STATE OF WISCONSIN
0.00547140	\$114.76	CNTY	24	GREEN LAKE COUNTY
0.00070290	\$14.74	MUNI	24020	TOWN OF SENECA
0.00819640	\$171.91	REG	240434	SCH D OF BERLIN AREA
0.00043370	\$9.10	VTAE	001000	MORAINES PARK VTAE DISTRICT

Parcel Total:	\$310.51
---------------	----------

File Number Total:	\$310.51
--------------------	----------

Municipality Total:	\$17,213.12
---------------------	-------------



State of Wisconsin / Department of Natural Resources

Tony Evers , Governor

Adam N Payne , Secretary

5/22/2023

Chapter 70.114 - Aids Payment Worksheet For Tax Year 2022(Payment Year 2023) - Payment Due January 31, 2023

2446 of 7056

DETAIL FOR TOWN OF ARENA, IOWA COUNTY

Acres	Est. Adjust. Purch. Price	Level of Assessment	Adjusted Local Value	Net Gen. Tax Rate	Calc. Aid Pay Amount	----- Taxing Jurisdiction -----		
						Type	Code	Description
FILE NO: WR 202 *			DATE OF PURCHASE: 12/08/1992			GRANTOR: HOTTMANN FARMS, INC.		
LEGAL DESCRIPTION: T08 R05-E S10 PT OF SWSW				PARCEL NO: 83A		CONTROL NO: 71332		
20	\$10,564.11	0.81242690	\$8,582.57					
				0	\$0.00	STAT	999999	STATE OF WISCONSIN
				0.007245	\$62.18	CNTY	25	IOWA COUNTY
				0.001240	\$10.64	MUNI	25002	TOWN OF ARENA
				0.00963130	\$82.66	REG	565523	SCH D OF RIVER VALLEY (SPRING GREEN)
				0.00086310	\$7.41	VTAE	000400	MADISON AREA VOCATIONAL TECH DIST
Parcel Total:					\$162.89			
LEGAL DESCRIPTION: T08 R05-E S11 PT OF NWSW				PARCEL NO: 106		CONTROL NO: 71333		
10	\$5,282.06	0.81242690	\$4,291.29					
				0	\$0.00	STAT	999999	STATE OF WISCONSIN
				0.007245	\$31.09	CNTY	25	IOWA COUNTY
				0.001240	\$5.32	MUNI	25002	TOWN OF ARENA
				0.00963130	\$41.33	REG	565523	SCH D OF RIVER VALLEY (SPRING GREEN)
				0.00086310	\$3.70	VTAE	000400	MADISON AREA VOCATIONAL TECH DIST
Parcel Total:					\$81.44			
File Number Total:					\$244.33			



State of Wisconsin / Department of Natural Resources

Tony Evers , Governor

Adam N Payne , Secretary

5/22/2023

Chapter 70.114 - Aids Payment Worksheet For Tax Year 2022(Payment Year 2023) - Payment Due January 31, 2023

2447 of 7056

FILE NO: WR 206 *				DATE OF PURCHASE: 01/04/1993				GRANTOR: JOHN SAWLE			
LEGAL DESCRIPTION: T08 R05-E S01 PT GV LT 4				PARCEL NO: 25002TAR 8				CONTROL NO: 71623			
27	\$13,715.73	0.81242690	\$11,143.03								
				0	\$0.00	STAT	999999	STATE OF WISCONSIN			
				0.007245	\$80.73	CNTY	25	IOWA COUNTY			
				0.001240	\$13.82	MUNI	25002	TOWN OF ARENA			
				0.00963130	\$107.32	REG	565523	SCH D OF RIVER VALLEY (SPRING GREEN)			
				0.00086310	\$9.62	VTAE	000400	MADISON AREA VOCATIONAL TECH DIST			
Parcel Total:					\$211.49						

LEGAL DESCRIPTION: T08 R05-E S02 GOV LOT 1				PARCEL NO: 25002TAR 11				CONTROL NO: 71624			
43.04	\$22,288.06	0.81242690	\$18,107.42								
				0	\$0.00	STAT	999999	STATE OF WISCONSIN			
				0.007245	\$131.19	CNTY	25	IOWA COUNTY			
				0.001240	\$22.45	MUNI	25002	TOWN OF ARENA			
				0.00963130	\$174.40	REG	565523	SCH D OF RIVER VALLEY (SPRING GREEN)			
				0.00086310	\$15.63	VTAE	000400	MADISON AREA VOCATIONAL TECH DIST			
Parcel Total:					\$343.67						



State of Wisconsin / Department of Natural Resources

Tony Evers , Governor

Adam N Payne , Secretary

5/22/2023

Chapter 70.114 - Aids Payment Worksheet For Tax Year 2022(Payment Year 2023) - Payment Due January 31, 2023

2448 of 7056

LEGAL DESCRIPTION: T08 R05-E S02 PT GV LT 2				PARCEL NO: 25002TAR 12			CONTROL NO: 71625		
18.97	\$9,829.61	0.81242690	\$7,985.84						
				0	\$0.00	STAT	999999	STATE OF WISCONSIN	
				0.007245	\$57.86	CNTY	25	IOWA COUNTY	
				0.001240	\$9.90	MUNI	25002	TOWN OF ARENA	
				0.00963130	\$76.91	REG	565523	SCH D OF RIVER VALLEY (SPRING GREEN)	
				0.00086310	\$6.89	VTAE	000400	MADISON AREA VOCATIONAL TECH DIST	
Parcel Total:					\$151.56				

LEGAL DESCRIPTION: T08 R05-E S10 PT OF SWNE				PARCEL NO: 25002TAR 71			CONTROL NO: 71626		
10	\$5,143.40	0.81242690	\$4,178.64						
				0	\$0.00	STAT	999999	STATE OF WISCONSIN	
				0.007245	\$30.27	CNTY	25	IOWA COUNTY	
				0.001240	\$5.18	MUNI	25002	TOWN OF ARENA	
				0.00963130	\$40.25	REG	565523	SCH D OF RIVER VALLEY (SPRING GREEN)	
				0.00086310	\$3.61	VTAE	000400	MADISON AREA VOCATIONAL TECH DIST	
Parcel Total:					\$79.31				

LEGAL DESCRIPTION: T08 R05-E S10 PT OF SENW				PARCEL NO: 25002TAR 77			CONTROL NO: 71627		
20	\$10,286.80	0.81242690	\$8,357.27						
				0	\$0.00	STAT	999999	STATE OF WISCONSIN	
				0.007245	\$60.55	CNTY	25	IOWA COUNTY	
				0.001240	\$10.36	MUNI	25002	TOWN OF ARENA	
				0.00963130	\$80.49	REG	565523	SCH D OF RIVER VALLEY (SPRING GREEN)	
				0.00086310	\$7.21	VTAE	000400	MADISON AREA VOCATIONAL TECH DIST	
Parcel Total:					\$158.61				



State of Wisconsin / Department of Natural Resources

Tony Evers , Governor

Adam N Payne , Secretary

5/22/2023

Chapter 70.114 - Aids Payment Worksheet For Tax Year 2022(Payment Year 2023) - Payment Due January 31, 2023

2449 of 7056

LEGAL DESCRIPTION: T08 R05-E S10 PT OF NESW				PARCEL NO: 25002TAR 86				CONTROL NO: 71628	
20	\$10,286.80	0.81242690	\$8,357.27						
				0	\$0.00	STAT	999999	STATE OF WISCONSIN	
				0.007245	\$60.55	CNTY	25	IOWA COUNTY	
				0.001240	\$10.36	MUNI	25002	TOWN OF ARENA	
				0.00963130	\$80.49	REG	565523	SCH D OF RIVER VALLEY (SPRING GREEN)	
				0.00086310	\$7.21	VTAE	000400	MADISON AREA VOCATIONAL TECH DIST	
Parcel Total:					\$158.61				

LEGAL DESCRIPTION: T08 R05-E S10 PT OF NWSW				PARCEL NO: 25002TAR 81				CONTROL NO: 71629	
20	\$10,286.80	0.81242690	\$8,357.27						
				0	\$0.00	STAT	999999	STATE OF WISCONSIN	
				0.007245	\$60.55	CNTY	25	IOWA COUNTY	
				0.001240	\$10.36	MUNI	25002	TOWN OF ARENA	
				0.00963130	\$80.49	REG	565523	SCH D OF RIVER VALLEY (SPRING GREEN)	
				0.00086310	\$7.21	VTAE	000400	MADISON AREA VOCATIONAL TECH DIST	
Parcel Total:					\$158.61				

LEGAL DESCRIPTION: T08 R05-E S10 PT OF SWSW				PARCEL NO: 25002TAR 83				CONTROL NO: 71630	
20	\$10,286.80	0.81242690	\$8,357.27						
				0	\$0.00	STAT	999999	STATE OF WISCONSIN	
				0.007245	\$60.55	CNTY	25	IOWA COUNTY	
				0.001240	\$10.36	MUNI	25002	TOWN OF ARENA	
				0.00963130	\$80.49	REG	565523	SCH D OF RIVER VALLEY (SPRING GREEN)	
				0.00086310	\$7.21	VTAE	000400	MADISON AREA VOCATIONAL TECH DIST	
Parcel Total:					\$158.61				



State of Wisconsin / Department of Natural Resources

Tony Evers , Governor

Adam N Payne , Secretary

5/22/2023

Chapter 70.114 - Aids Payment Worksheet For Tax Year 2022(Payment Year 2023) - Payment Due January 31, 2023

2450 of 7056

LEGAL DESCRIPTION: T08 R05-E S10 SESW				PARCEL NO: 25002TAR 84				CONTROL NO: 71631	
40	\$20,573.59	0.81242690	\$16,714.54						
				0	\$0.00	STAT	999999	STATE OF WISCONSIN	
				0.007245	\$121.10	CNTY	25	IOWA COUNTY	
				0.001240	\$20.73	MUNI	25002	TOWN OF ARENA	
				0.00963130	\$160.98	REG	565523	SCH D OF RIVER VALLEY (SPRING GREEN)	
				0.00086310	\$14.43	VTAE	000400	MADISON AREA VOCATIONAL TECH DIST	
Parcel Total:					\$317.24				

LEGAL DESCRIPTION: T08 R05-E S10 PT OF NESE				PARCEL NO: 25002TAR 79				CONTROL NO: 71632	
20	\$10,286.80	0.81242690	\$8,357.27						
				0	\$0.00	STAT	999999	STATE OF WISCONSIN	
				0.007245	\$60.55	CNTY	25	IOWA COUNTY	
				0.001240	\$10.36	MUNI	25002	TOWN OF ARENA	
				0.00963130	\$80.49	REG	565523	SCH D OF RIVER VALLEY (SPRING GREEN)	
				0.00086310	\$7.21	VTAE	000400	MADISON AREA VOCATIONAL TECH DIST	
Parcel Total:					\$158.61				

LEGAL DESCRIPTION: T08 R05-E S10 NWSE				PARCEL NO: 25002TAR 87				CONTROL NO: 71633	
40	\$20,573.59	0.81242690	\$16,714.54						
				0	\$0.00	STAT	999999	STATE OF WISCONSIN	
				0.007245	\$121.10	CNTY	25	IOWA COUNTY	
				0.001240	\$20.73	MUNI	25002	TOWN OF ARENA	
				0.00963130	\$160.98	REG	565523	SCH D OF RIVER VALLEY (SPRING GREEN)	
				0.00086310	\$14.43	VTAE	000400	MADISON AREA VOCATIONAL TECH DIST	
Parcel Total:					\$317.24				



State of Wisconsin / Department of Natural Resources

Tony Evers , Governor

Adam N Payne , Secretary

5/22/2023

Chapter 70.114 - Aids Payment Worksheet For Tax Year 2022(Payment Year 2023) - Payment Due January 31, 2023

2451 of 7056

LEGAL DESCRIPTION: T08 R05-E S10 SWSE	PARCEL NO: 25002TAR 88	CONTROL NO: 71634
---------------------------------------	------------------------	-------------------

40	\$20,573.59	0.81242690	\$16,714.54	
----	-------------	------------	-------------	--

0	\$0.00	STAT	999999	STATE OF WISCONSIN
0.007245	\$121.10	CNTY	25	IOWA COUNTY
0.001240	\$20.73	MUNI	25002	TOWN OF ARENA
0.00963130	\$160.98	REG	565523	SCH D OF RIVER VALLEY (SPRING GREEN)
0.00086310	\$14.43	VTAE	000400	MADISON AREA VOCATIONAL TECH DIST

Parcel Total:	\$317.24
---------------	----------

LEGAL DESCRIPTION: T08 R05-E S11 NENE	PARCEL NO: 25002TAR 90,91,92	CONTROL NO: 71635
---------------------------------------	------------------------------	-------------------

40	\$20,573.59	0.81242690	\$16,714.54	
----	-------------	------------	-------------	--

0	\$0.00	STAT	999999	STATE OF WISCONSIN
0.007245	\$121.10	CNTY	25	IOWA COUNTY
0.001240	\$20.73	MUNI	25002	TOWN OF ARENA
0.00963130	\$160.98	REG	565523	SCH D OF RIVER VALLEY (SPRING GREEN)
0.00086310	\$14.43	VTAE	000400	MADISON AREA VOCATIONAL TECH DIST

Parcel Total:	\$317.24
---------------	----------

LEGAL DESCRIPTION: T08 R05-E S11 SENE	PARCEL NO: 25002TAR 96	CONTROL NO: 71636
---------------------------------------	------------------------	-------------------

40	\$20,573.59	0.81242690	\$16,714.54	
----	-------------	------------	-------------	--

0	\$0.00	STAT	999999	STATE OF WISCONSIN
0.007245	\$121.10	CNTY	25	IOWA COUNTY
0.001240	\$20.73	MUNI	25002	TOWN OF ARENA
0.00963130	\$160.98	REG	565523	SCH D OF RIVER VALLEY (SPRING GREEN)
0.00086310	\$14.43	VTAE	000400	MADISON AREA VOCATIONAL TECH DIST

Parcel Total:	\$317.24
---------------	----------



State of Wisconsin / Department of Natural Resources

Tony Evers , Governor

Adam N Payne , Secretary

5/22/2023

Chapter 70.114 - Aids Payment Worksheet For Tax Year 2022(Payment Year 2023) - Payment Due January 31, 2023

2452 of 7056

LEGAL DESCRIPTION: T08 R05-E S11 NENW	PARCEL NO: 25002TAR 97	CONTROL NO: 71637
---------------------------------------	------------------------	-------------------

40	\$20,573.59	0.81242690	\$16,714.54	
----	-------------	------------	-------------	--

0	\$0.00	STAT	999999	STATE OF WISCONSIN
0.007245	\$121.10	CNTY	25	IOWA COUNTY
0.001240	\$20.73	MUNI	25002	TOWN OF ARENA
0.00963130	\$160.98	REG	565523	SCH D OF RIVER VALLEY (SPRING GREEN)
0.00086310	\$14.43	VTAE	000400	MADISON AREA VOCATIONAL TECH DIST

Parcel Total:	\$317.24
---------------	----------

LEGAL DESCRIPTION: T08 R05-E S11 PT OF SWNW	PARCEL NO: 25002TAR 100	CONTROL NO: 71638
---	-------------------------	-------------------

10	\$5,143.40	0.81242690	\$4,178.64	
----	------------	------------	------------	--

0	\$0.00	STAT	999999	STATE OF WISCONSIN
0.007245	\$30.27	CNTY	25	IOWA COUNTY
0.001240	\$5.18	MUNI	25002	TOWN OF ARENA
0.00963130	\$40.25	REG	565523	SCH D OF RIVER VALLEY (SPRING GREEN)
0.00086310	\$3.61	VTAE	000400	MADISON AREA VOCATIONAL TECH DIST

Parcel Total:	\$79.31
---------------	---------

LEGAL DESCRIPTION: T08 R05-E S11 SENW	PARCEL NO: 25002TAR 102	CONTROL NO: 71639
---------------------------------------	-------------------------	-------------------

40	\$20,573.59	0.81242690	\$16,714.54	
----	-------------	------------	-------------	--

0	\$0.00	STAT	999999	STATE OF WISCONSIN
0.007245	\$121.10	CNTY	25	IOWA COUNTY
0.001240	\$20.73	MUNI	25002	TOWN OF ARENA
0.00963130	\$160.98	REG	565523	SCH D OF RIVER VALLEY (SPRING GREEN)
0.00086310	\$14.43	VTAE	000400	MADISON AREA VOCATIONAL TECH DIST

Parcel Total:	\$317.24
---------------	----------



State of Wisconsin / Department of Natural Resources

Tony Evers , Governor

Adam N Payne , Secretary

5/22/2023

Chapter 70.114 - Aids Payment Worksheet For Tax Year 2022(Payment Year 2023) - Payment Due January 31, 2023

2453 of 7056

LEGAL DESCRIPTION: T08 R05-E S11 PT OF NWSW				PARCEL NO: 25002TAR 107			CONTROL NO: 71641		
23.28	\$11,886.96	0.81242690	\$9,657.29						
			0	\$0.00	STAT	999999	STATE OF WISCONSIN		
			0.007245	\$69.97	CNTY	25	IOWA COUNTY		
			0.001240	\$11.98	MUNI	25002	TOWN OF ARENA		
			0.00963130	\$93.01	REG	565523	SCH D OF RIVER VALLEY (SPRING GREEN)		
			0.00086310	\$8.34	VTAE	000400	MADISON AREA VOCATIONAL TECH DIST		
Parcel Total:				\$183.30					

LEGAL DESCRIPTION: T08 R05-E S11 PT OF NWSE				PARCEL NO: 25002TAR 108			CONTROL NO: 71642		
10	\$5,143.40	0.81242690	\$4,178.64						
			0	\$0.00	STAT	999999	STATE OF WISCONSIN		
			0.007245	\$30.27	CNTY	25	IOWA COUNTY		
			0.001240	\$5.18	MUNI	25002	TOWN OF ARENA		
			0.00963130	\$40.25	REG	565523	SCH D OF RIVER VALLEY (SPRING GREEN)		
			0.00086310	\$3.61	VTAE	000400	MADISON AREA VOCATIONAL TECH DIST		
Parcel Total:				\$79.31					

LEGAL DESCRIPTION: T08 R05-E S11 NESW				PARCEL NO: 25002TAR 103			CONTROL NO: 71643		
40	\$20,573.59	0.81242690	\$16,714.54						
			0	\$0.00	STAT	999999	STATE OF WISCONSIN		
			0.007245	\$121.10	CNTY	25	IOWA COUNTY		
			0.001240	\$20.73	MUNI	25002	TOWN OF ARENA		
			0.00963130	\$160.98	REG	565523	SCH D OF RIVER VALLEY (SPRING GREEN)		
			0.00086310	\$14.43	VTAE	000400	MADISON AREA VOCATIONAL TECH DIST		
Parcel Total:				\$317.24					



State of Wisconsin / Department of Natural Resources

Tony Evers , Governor

Adam N Payne , Secretary

5/22/2023

Chapter 70.114 - Aids Payment Worksheet For Tax Year 2022(Payment Year 2023) - Payment Due January 31, 2023

2454 of 7056

File Number Total: \$4,458.92

FILE NO: WR 217 *

DATE OF PURCHASE: 05/26/1992

GRANTOR: FRANCIS JELLE

LEGAL DESCRIPTION: T08 R05-E S15 PT NENW-PT LT2

PARCEL NO: 25002TAR 191.B

CONTROL NO: 70823

5.19 \$4,319.00 0.81242690 \$3,508.87

0 \$0.00 STAT 999999 STATE OF WISCONSIN

0.007245 \$25.42 CNTY 25 IOWA COUNTY

0.001240 \$4.35 MUNI 25002 TOWN OF ARENA

0.00963130 \$33.80 REG 565523 SCH D OF RIVER VALLEY (SPRING GREEN)

0.00086310 \$3.03 VTAE 000400 MADISON AREA VOCATIONAL TECH DIST

Parcel Total: \$66.60

LEGAL DESCRIPTION: T08 R05-E S15 PT NWNW-PT LT2

PARCEL NO: 25002TAR 191.B

CONTROL NO: 70824

3.18 \$2,645.94 0.81242690 \$2,149.63

0 \$0.00 STAT 999999 STATE OF WISCONSIN

0.007245 \$15.57 CNTY 25 IOWA COUNTY

0.001240 \$2.67 MUNI 25002 TOWN OF ARENA

0.00963130 \$20.70 REG 565523 SCH D OF RIVER VALLEY (SPRING GREEN)

0.00086310 \$1.86 VTAE 000400 MADISON AREA VOCATIONAL TECH DIST

Parcel Total: \$40.80

File Number Total: \$107.40



State of Wisconsin / Department of Natural Resources

Tony Evers , Governor

Adam N Payne , Secretary

5/22/2023

Chapter 70.114 - Aids Payment Worksheet For Tax Year 2022(Payment Year 2023) - Payment Due January 31, 2023

2455 of 7056

FILE NO: WR 227 *				DATE OF PURCHASE: 05/08/1992				GRANTOR: LARRY HURLEY			
LEGAL DESCRIPTION: T08 R05-E S10 PT GV LT 1				PARCEL NO: 74C				CONTROL NO: 70324			
0.6	\$97,042.44	0.81242690	\$78,839.89								
				0	\$0.00	STAT	999999	STATE OF WISCONSIN			
				0.007245	\$571.20	CNTY	25	IOWA COUNTY			
				0.001240	\$97.76	MUNI	25002	TOWN OF ARENA			
				0.00963130	\$759.33	REG	565523	SCH D OF RIVER VALLEY (SPRING GREEN)			
				0.00086310	\$68.05	VTAE	000400	MADISON AREA VOCATIONAL TECH DIST			
Parcel Total:				\$1,496.34							

File Number Total:				\$1,496.34							
--------------------	--	--	--	------------	--	--	--	--	--	--	--

FILE NO: WR 239 *				DATE OF PURCHASE: 02/01/1993				GRANTOR: FRANCES CARAWAY, ETAL			
LEGAL DESCRIPTION: T08 R05-E S11 PT OF NWSW				PARCEL NO: 104				CONTROL NO: 71334			
12.77	\$6,286.38	0.81242690	\$5,107.22								
				0	\$0.00	STAT	999999	STATE OF WISCONSIN			
				0.007245	\$37.00	CNTY	25	IOWA COUNTY			
				0.001240	\$6.33	MUNI	25002	TOWN OF ARENA			
				0.00963130	\$49.19	REG	565523	SCH D OF RIVER VALLEY (SPRING GREEN)			
				0.00086310	\$4.41	VTAE	000400	MADISON AREA VOCATIONAL TECH DIST			
Parcel Total:				\$96.93							

File Number Total:				\$96.93							
--------------------	--	--	--	---------	--	--	--	--	--	--	--



State of Wisconsin / Department of Natural Resources

Tony Evers , Governor

Adam N Payne , Secretary

5/22/2023

Chapter 70.114 - Aids Payment Worksheet For Tax Year 2022(Payment Year 2023) - Payment Due January 31, 2023

2456 of 7056

FILE NO: WR 246 *				DATE OF PURCHASE: 11/02/1993				GRANTOR: JOHN LAWRENCE			
LEGAL DESCRIPTION: T08 R05-E S02 PT GV LT 3				PARCEL NO: 25002TAR 15				CONTROL NO: 71923			
10.3	\$6,629.27	0.81242690	\$5,385.80								
				0	\$0.00	STAT	999999	STATE OF WISCONSIN			
				0.007245	\$39.02	CNTY	25	IOWA COUNTY			
				0.001240	\$6.68	MUNI	25002	TOWN OF ARENA			
				0.00963130	\$51.87	REG	565523	SCH D OF RIVER VALLEY (SPRING GREEN)			
				0.00086310	\$4.65	VTAE	000400	MADISON AREA VOCATIONAL TECH DIST			
Parcel Total:				\$102.22							

File Number Total:				\$102.22							
--------------------	--	--	--	----------	--	--	--	--	--	--	--

FILE NO: WR 259 *				DATE OF PURCHASE: 10/09/1992				GRANTOR: EDWARD WINCH			
LEGAL DESCRIPTION: T08 R05-E S02 PT LOT 2				PARCEL NO: 13				CONTROL NO: 70857			
10	\$5,527.73	0.81242690	\$4,490.88								
				0	\$0.00	STAT	999999	STATE OF WISCONSIN			
				0.007245	\$32.54	CNTY	25	IOWA COUNTY			
				0.001240	\$5.57	MUNI	25002	TOWN OF ARENA			
				0.00963130	\$43.25	REG	565523	SCH D OF RIVER VALLEY (SPRING GREEN)			
				0.00086310	\$3.88	VTAE	000400	MADISON AREA VOCATIONAL TECH DIST			
Parcel Total:				\$85.24							

File Number Total:				\$85.24							
--------------------	--	--	--	---------	--	--	--	--	--	--	--



State of Wisconsin / Department of Natural Resources

Tony Evers , Governor

Adam N Payne , Secretary

5/22/2023

Chapter 70.114 - Aids Payment Worksheet For Tax Year 2022(Payment Year 2023) - Payment Due January 31, 2023

2457 of 7056

FILE NO: WR 262 *				DATE OF PURCHASE: 10/15/1992				GRANTOR: NANCY BRUEGGEMAN			
LEGAL DESCRIPTION: T08 R05-E S02 PT GV LT 3				PARCEL NO: 14				CONTROL NO: 70706			
10.3	\$7,124.63	0.81242690	\$5,788.25								
				0	\$0.00	STAT	999999	STATE OF WISCONSIN			
				0.007245	\$41.94	CNTY	25	IOWA COUNTY			
				0.001240	\$7.18	MUNI	25002	TOWN OF ARENA			
				0.00963130	\$55.75	REG	565523	SCH D OF RIVER VALLEY (SPRING GREEN)			
				0.00086310	\$5.00	VTAE	000400	MADISON AREA VOCATIONAL TECH DIST			
Parcel Total:					\$109.87						

File Number Total:	\$109.87
--------------------	----------

FILE NO: WR 263 *				DATE OF PURCHASE: 09/18/1992				GRANTOR: SCOTT GROVE			
LEGAL DESCRIPTION: T08 R05-E S01 PT GV LT 1				PARCEL NO: 25002TAR1.A				CONTROL NO: 70719			
0.86	\$14,003.59	0.81242690	\$11,376.90								
				0	\$0.00	STAT	999999	STATE OF WISCONSIN			
				0.007245	\$82.43	CNTY	25	IOWA COUNTY			
				0.001240	\$14.11	MUNI	25002	TOWN OF ARENA			
				0.00963130	\$109.57	REG	565523	SCH D OF RIVER VALLEY (SPRING GREEN)			
				0.00086310	\$9.82	VTAE	000400	MADISON AREA VOCATIONAL TECH DIST			
Parcel Total:					\$215.93						

File Number Total:	\$215.93
--------------------	----------



State of Wisconsin / Department of Natural Resources

Tony Evers , Governor

Adam N Payne , Secretary

5/22/2023

Chapter 70.114 - Aids Payment Worksheet For Tax Year 2022(Payment Year 2023) - Payment Due January 31, 2023

2458 of 7056

FILE NO: WR 282 *	DATE OF PURCHASE: 02/01/1993	GRANTOR: RONALD MILLER		
LEGAL DESCRIPTION: T08 R05-E S12 W1/2 OF NENW	PARCEL NO: 123	CONTROL NO: 71182		
20	\$13,715.73	0.81242690	\$11,143.03	
	0	\$0.00	STAT 999999	STATE OF WISCONSIN
	0.007245	\$80.73	CNTY 25	IOWA COUNTY
	0.001240	\$13.82	MUNI 25002	TOWN OF ARENA
	0.00963130	\$107.32	REG 565523	SCH D OF RIVER VALLEY (SPRING GREEN)
	0.00086310	\$9.62	VTAE 000400	MADISON AREA VOCATIONAL TECH DIST
Parcel Total:		\$211.49		

File Number Total:	\$211.49
--------------------	----------

FILE NO: WR 311 *	DATE OF PURCHASE: 10/02/1993	GRANTOR: FINN HUBBARD		
LEGAL DESCRIPTION: T08 R05-E S10 PT GV LT 2	PARCEL NO: 74-G	CONTROL NO: 71798		
0.3	\$42,290.16	0.81242690	\$34,357.67	
	0	\$0.00	STAT 999999	STATE OF WISCONSIN
	0.007245	\$248.92	CNTY 25	IOWA COUNTY
	0.001240	\$42.60	MUNI 25002	TOWN OF ARENA
	0.00963130	\$330.91	REG 565523	SCH D OF RIVER VALLEY (SPRING GREEN)
	0.00086310	\$29.65	VTAE 000400	MADISON AREA VOCATIONAL TECH DIST
Parcel Total:		\$652.08		

File Number Total:	\$652.08
--------------------	----------



State of Wisconsin / Department of Natural Resources

Tony Evers , Governor

Adam N Payne , Secretary

5/22/2023

Chapter 70.114 - Aids Payment Worksheet For Tax Year 2022(Payment Year 2023) - Payment Due January 31, 2023

2459 of 7056

FILE NO: WR 319 *				DATE OF PURCHASE: 11/27/1993				GRANTOR: SCOTT FISHER			
LEGAL DESCRIPTION: T08 R05-E S11 PT SWSE-LOT 4				PARCEL NO: 25002TAR 116.D				CONTROL NO: 71967			
5.12	\$18,744.83	0.81242690	\$15,228.80								
				0	\$0.00	STAT	999999	STATE OF WISCONSIN			
				0.007245	\$110.33	CNTY	25	IOWA COUNTY			
				0.001240	\$18.88	MUNI	25002	TOWN OF ARENA			
				0.00963130	\$146.67	REG	565523	SCH D OF RIVER VALLEY (SPRING GREEN)			
				0.00086310	\$13.14	VTAE	000400	MADISON AREA VOCATIONAL TECH DIST			
				Parcel Total:	\$289.02						

				File Number Total:	\$289.02						
--	--	--	--	--------------------	----------	--	--	--	--	--	--

FILE NO: WR 336 *				DATE OF PURCHASE: 06/03/1994				GRANTOR: KAREN A ROTH			
LEGAL DESCRIPTION: T08 R05-E S10 W1/2 OF SESE				PARCEL NO: 25002TAR 89.A				CONTROL NO: 74110			
20	\$13,429.41	0.81242690	\$10,910.42								
				0	\$0.00	STAT	999999	STATE OF WISCONSIN			
				0.007245	\$79.05	CNTY	25	IOWA COUNTY			
				0.001240	\$13.53	MUNI	25002	TOWN OF ARENA			
				0.00963130	\$105.08	REG	565523	SCH D OF RIVER VALLEY (SPRING GREEN)			
				0.00086310	\$9.42	VTAE	000400	MADISON AREA VOCATIONAL TECH DIST			
				Parcel Total:	\$207.08						

				File Number Total:	\$207.08						
--	--	--	--	--------------------	----------	--	--	--	--	--	--



State of Wisconsin / Department of Natural Resources

Tony Evers , Governor

Adam N Payne , Secretary

5/22/2023

Chapter 70.114 - Aids Payment Worksheet For Tax Year 2022(Payment Year 2023) - Payment Due January 31, 2023

2460 of 7056

FILE NO: WR 375 *				DATE OF PURCHASE: 04/21/1995				GRANTOR: JAMES E BURGESS			
LEGAL DESCRIPTION: T08 R05-E S09 SWSE				PARCEL NO: 25002TAR 59				CONTROL NO: 74600			
40	\$56,815.49	0.81242690	\$46,158.43	0	\$0.00	STAT	999999	STATE OF WISCONSIN			
				0.007245	\$334.42	CNTY	25	IOWA COUNTY			
				0.001240	\$57.24	MUNI	25002	TOWN OF ARENA			
				0.00963130	\$444.57	REG	565523	SCH D OF RIVER VALLEY (SPRING GREEN)			
				0.00086310	\$39.84	VTAE	000400	MADISON AREA VOCATIONAL TECH DIST			
Parcel Total:				\$876.07							

LEGAL DESCRIPTION: T08 R05-E S09 SESE				PARCEL NO: 25002TAR 63				CONTROL NO: 74601			
40	\$70,967.33	0.81242690	\$57,655.77	0	\$0.00	STAT	999999	STATE OF WISCONSIN			
				0.007245	\$417.72	CNTY	25	IOWA COUNTY			
				0.001240	\$71.50	MUNI	25002	TOWN OF ARENA			
				0.00963130	\$555.30	REG	565523	SCH D OF RIVER VALLEY (SPRING GREEN)			
				0.00086310	\$49.76	VTAE	000400	MADISON AREA VOCATIONAL TECH DIST			
Parcel Total:				\$1,094.28							



State of Wisconsin / Department of Natural Resources

Tony Evers , Governor

Adam N Payne , Secretary

5/22/2023

Chapter 70.114 - Aids Payment Worksheet For Tax Year 2022(Payment Year 2023) - Payment Due January 31, 2023

2461 of 7056

LEGAL DESCRIPTION: T08 R05-E S09 PT GV LT 1	PARCEL NO: 25002TAR 58	CONTROL NO: 74602
---	------------------------	-------------------

13.45	\$28,928.03	0.81242690	\$23,501.91
-------	-------------	------------	-------------

0	\$0.00	STAT	999999	STATE OF WISCONSIN
0.007245	\$170.27	CNTY	25	IOWA COUNTY
0.001240	\$29.14	MUNI	25002	TOWN OF ARENA
0.00963130	\$226.35	REG	565523	SCH D OF RIVER VALLEY (SPRING GREEN)
0.00086310	\$20.29	VTAE	000400	MADISON AREA VOCATIONAL TECH DIST

Parcel Total:	\$446.05
---------------	----------

LEGAL DESCRIPTION: T08 R05-E S09 GOV LOT 2	PARCEL NO: 25002TAR 59	CONTROL NO: 74603
--	------------------------	-------------------

32.18	\$58,688.53	0.81242690	\$47,680.14
-------	-------------	------------	-------------

0	\$0.00	STAT	999999	STATE OF WISCONSIN
0.007245	\$345.44	CNTY	25	IOWA COUNTY
0.001240	\$59.12	MUNI	25002	TOWN OF ARENA
0.00963130	\$459.22	REG	565523	SCH D OF RIVER VALLEY (SPRING GREEN)
0.00086310	\$41.15	VTAE	000400	MADISON AREA VOCATIONAL TECH DIST

Parcel Total:	\$904.93
---------------	----------

File Number Total:	\$3,321.33
--------------------	------------



State of Wisconsin / Department of Natural Resources

Tony Evers , Governor

Adam N Payne , Secretary

5/22/2023

Chapter 70.114 - Aids Payment Worksheet For Tax Year 2022(Payment Year 2023) - Payment Due January 31, 2023

2462 of 7056

FILE NO: WR 434 *		DATE OF PURCHASE: 11/18/1996			GRANTOR: HOTTMANN FARMS, INC.			
LEGAL DESCRIPTION: T08 R05-E S11 N1/4 OF NWSE				PARCEL NO: 25002TAR 113		CONTROL NO: 77510		
10	\$7,369.54	0.81242690	\$5,987.21					
				0	\$0.00	STAT	999999	STATE OF WISCONSIN
				0.007245	\$43.38	CNTY	25	IOWA COUNTY
				0.001240	\$7.42	MUNI	25002	TOWN OF ARENA
				0.00963130	\$57.66	REG	565523	SCH D OF RIVER VALLEY (SPRING GREEN)
				0.00086310	\$5.17	VTAE	000400	MADISON AREA VOCATIONAL TECH DIST
Parcel Total:					\$113.63			

File Number Total:		\$113.63					
--------------------	--	----------	--	--	--	--	--

FILE NO: WR 434 A		DATE OF PURCHASE: 01/28/1997			GRANTOR: RICHARD HOTTMANN			
LEGAL DESCRIPTION: T08 R05-E S10 W1/2 OF NWSW				PARCEL NO: 25002TAR 82		CONTROL NO: 77511		
20	\$13,682.70	0.81242690	\$11,116.19					
				0	\$0.00	STAT	999999	STATE OF WISCONSIN
				0.007245	\$80.54	CNTY	25	IOWA COUNTY
				0.001240	\$13.78	MUNI	25002	TOWN OF ARENA
				0.00963130	\$107.06	REG	565523	SCH D OF RIVER VALLEY (SPRING GREEN)
				0.00086310	\$9.59	VTAE	000400	MADISON AREA VOCATIONAL TECH DIST
Parcel Total:					\$210.97			

File Number Total:		\$210.97					
--------------------	--	----------	--	--	--	--	--



State of Wisconsin / Department of Natural Resources

Tony Evers , Governor

Adam N Payne , Secretary

5/22/2023

Chapter 70.114 - Aids Payment Worksheet For Tax Year 2022(Payment Year 2023) - Payment Due January 31, 2023

2463 of 7056

FILE NO: WR 524 *		DATE OF PURCHASE: 11/19/2001			GRANTOR: ROBERT A KUBICKA		
LEGAL DESCRIPTION: T08 R05-E S11 S1/2 OF NWNE				PARCEL NO: 0020094		CONTROL NO: 86249	
20	\$29,330.18	0.81242690	\$23,828.63				
		0	\$0.00	STAT	999999	STATE OF WISCONSIN	
		0.007245	\$172.64	CNTY	25	IOWA COUNTY	
		0.001240	\$29.55	MUNI	25002	TOWN OF ARENA	
		0.00963130	\$229.50	REG	565523	SCH D OF RIVER VALLEY (SPRING GREEN)	
		0.00086310	\$20.57	VTAE	000400	MADISON AREA VOCATIONAL TECH DIST	
Parcel Total:			\$452.26				

File Number Total:	\$452.26
--------------------	----------

FILE NO: WR 528 *		DATE OF PURCHASE: 06/17/2002			GRANTOR: CHARLES BEYLER		
LEGAL DESCRIPTION: T08 R05-E S10 PT GV LT 1				PARCEL NO: PT 250020074.E		CONTROL NO: 86830	
0.12	\$6,710.06	0.81242690	\$5,451.43				
		0	\$0.00	STAT	999999	STATE OF WISCONSIN	
		0.007245	\$39.50	CNTY	25	IOWA COUNTY	
		0.001240	\$6.76	MUNI	25002	TOWN OF ARENA	
		0.00963130	\$52.50	REG	565523	SCH D OF RIVER VALLEY (SPRING GREEN)	
		0.00086310	\$4.71	VTAE	000400	MADISON AREA VOCATIONAL TECH DIST	
Parcel Total:			\$103.47				



State of Wisconsin / Department of Natural Resources

Tony Evers , Governor

Adam N Payne , Secretary

5/22/2023

Chapter 70.114 - Aids Payment Worksheet For Tax Year 2022(Payment Year 2023) - Payment Due January 31, 2023

2464 of 7056

LEGAL DESCRIPTION: T08 R05-E S10 PT GV LT 2	PARCEL NO: PT 250020074.E	CONTROL NO: 86831
---	---------------------------	-------------------

0.12	\$6,710.06	0.81242690	\$5,451.43
------	------------	------------	------------

0	\$0.00	STAT	999999	STATE OF WISCONSIN
0.007245	\$39.50	CNTY	25	IOWA COUNTY
0.001240	\$6.76	MUNI	25002	TOWN OF ARENA
0.00963130	\$52.50	REG	565523	SCH D OF RIVER VALLEY (SPRING GREEN)
0.00086310	\$4.71	VTAE	000400	MADISON AREA VOCATIONAL TECH DIST

Parcel Total:	\$103.47
---------------	----------

File Number Total:	\$206.94
--------------------	----------

FILE NO: WR 585 *	DATE OF PURCHASE: 10/25/2005	GRANTOR: RIVER VALLEY SCHOOL DISTRICT
-------------------	------------------------------	---------------------------------------

LEGAL DESCRIPTION: T08 R05-E S09 GOV LOT 3	PARCEL NO: 002-0060	CONTROL NO: 93837
--	---------------------	-------------------

47.96	\$181,364.77	0.81242690	\$147,345.62
-------	--------------	------------	--------------

0	\$0.00	STAT	999999	STATE OF WISCONSIN
0.007245	\$1,067.52	CNTY	25	IOWA COUNTY
0.001240	\$182.71	MUNI	25002	TOWN OF ARENA
0.00963130	\$1,419.13	REG	565523	SCH D OF RIVER VALLEY (SPRING GREEN)
0.00086310	\$127.18	VTAE	000400	MADISON AREA VOCATIONAL TECH DIST

Parcel Total:	\$2,796.54
---------------	------------

File Number Total:	\$2,796.54
--------------------	------------



State of Wisconsin / Department of Natural Resources

Tony Evers , Governor

Adam N Payne , Secretary

5/22/2023

Chapter 70.114 - Aids Payment Worksheet For Tax Year 2022(Payment Year 2023) - Payment Due January 31, 2023

2465 of 7056

FILE NO: WR 605 *	DATE OF PURCHASE: 11/03/2006	GRANTOR: HELEN STROMMEN
LEGAL DESCRIPTION: T08 R05-E S10 W1/4 OF NESW	PARCEL NO: 250020080	CONTROL NO: 96915

10 \$25,724.50 0.81242690 \$20,899.27

0	\$0.00	STAT	999999	STATE OF WISCONSIN
0.007245	\$151.42	CNTY	25	IOWA COUNTY
0.001240	\$25.92	MUNI	25002	TOWN OF ARENA
0.00963130	\$201.29	REG	565523	SCH D OF RIVER VALLEY (SPRING GREEN)
0.00086310	\$18.04	VTAE	000400	MADISON AREA VOCATIONAL TECH DIST

Parcel Total: \$396.67

File Number Total: \$396.67

FILE NO: WR 622 *	DATE OF PURCHASE: 01/21/2008	GRANTOR: LYLE E SALAVA
LEGAL DESCRIPTION: T08 R05-E S01 GOV LOT 1	PARCEL NO: 002-0001.D	CONTROL NO: 98345

46.79 \$223,344.41 0.81242690 \$181,451.01

0	\$0.00	STAT	999999	STATE OF WISCONSIN
0.007245	\$1,314.62	CNTY	25	IOWA COUNTY
0.001240	\$225.01	MUNI	25002	TOWN OF ARENA
0.00963130	\$1,747.62	REG	565523	SCH D OF RIVER VALLEY (SPRING GREEN)
0.00086310	\$156.61	VTAE	000400	MADISON AREA VOCATIONAL TECH DIST

Parcel Total: \$3,443.86



State of Wisconsin / Department of Natural Resources

Tony Evers , Governor

Adam N Payne , Secretary

5/22/2023

Chapter 70.114 - Aids Payment Worksheet For Tax Year 2022(Payment Year 2023) - Payment Due January 31, 2023

2466 of 7056

LEGAL DESCRIPTION: T08 R05-E S01 SESE	PARCEL NO: 002-0001	CONTROL NO: 98346
---------------------------------------	---------------------	-------------------

40	\$32,723.84	0.81242690	\$26,585.73
----	-------------	------------	-------------

0	\$0.00	STAT	999999	STATE OF WISCONSIN
---	--------	------	--------	--------------------

0.007245	\$192.61	CNTY	25	IOWA COUNTY
----------	----------	------	----	-------------

0.001240	\$32.97	MUNI	25002	TOWN OF ARENA
----------	---------	------	-------	---------------

0.00963130	\$256.06	REG	565523	SCH D OF RIVER VALLEY (SPRING GREEN)
------------	----------	-----	--------	--------------------------------------

0.00086310	\$22.95	VTAE	000400	MADISON AREA VOCATIONAL TECH DIST
------------	---------	------	--------	-----------------------------------

Parcel Total:	\$504.59
---------------	----------

File Number Total:	\$3,948.45
--------------------	------------

FILE NO: WR 624 *	DATE OF PURCHASE: 02/20/2009	GRANTOR: Lake Wisconsin Land Co., Inc
-------------------	------------------------------	---------------------------------------

LEGAL DESCRIPTION: T08 R05-E S14 NWNW	PARCEL NO: 250020170	CONTROL NO: 106400
---------------------------------------	----------------------	--------------------

40	\$107,079.21	0.81242690	\$86,994.03
----	--------------	------------	-------------

0	\$0.00	STAT	999999	STATE OF WISCONSIN
---	--------	------	--------	--------------------

0.007245	\$630.28	CNTY	25	IOWA COUNTY
----------	----------	------	----	-------------

0.001240	\$107.88	MUNI	25002	TOWN OF ARENA
----------	----------	------	-------	---------------

0.00963130	\$837.87	REG	565523	SCH D OF RIVER VALLEY (SPRING GREEN)
------------	----------	-----	--------	--------------------------------------

0.00086310	\$75.09	VTAE	000400	MADISON AREA VOCATIONAL TECH DIST
------------	---------	------	--------	-----------------------------------

Parcel Total:	\$1,651.12
---------------	------------



State of Wisconsin / Department of Natural Resources

Tony Evers , Governor

Adam N Payne , Secretary

5/22/2023

Chapter 70.114 - Aids Payment Worksheet For Tax Year 2022(Payment Year 2023) - Payment Due January 31, 2023

2467 of 7056

LEGAL DESCRIPTION: T08 R05-E S14 PT OF SWNW	PARCEL NO: 250020171	CONTROL NO: 106401
---	----------------------	--------------------

39.5 \$105,740.72 0.81242690 \$85,906.61

0	\$0.00	STAT	999999	STATE OF WISCONSIN
0.007245	\$622.40	CNTY	25	IOWA COUNTY
0.001240	\$106.53	MUNI	25002	TOWN OF ARENA
0.00963130	\$827.40	REG	565523	SCH D OF RIVER VALLEY (SPRING GREEN)
0.00086310	\$74.15	VTAE	000400	MADISON AREA VOCATIONAL TECH DIST

Parcel Total: \$1,630.48

LEGAL DESCRIPTION: T08 R05-E S14 PT OF NWSW	PARCEL NO: 250020176	CONTROL NO: 106402
---	----------------------	--------------------

15.16 \$40,583.02 0.81242690 \$32,970.74

0	\$0.00	STAT	999999	STATE OF WISCONSIN
0.007245	\$238.87	CNTY	25	IOWA COUNTY
0.001240	\$40.88	MUNI	25002	TOWN OF ARENA
0.00963130	\$317.55	REG	565523	SCH D OF RIVER VALLEY (SPRING GREEN)
0.00086310	\$28.46	VTAE	000400	MADISON AREA VOCATIONAL TECH DIST

Parcel Total: \$625.76

LEGAL DESCRIPTION: T08 R05-E S14 PT OF SESW	PARCEL NO: 250020178	CONTROL NO: 106403
---	----------------------	--------------------

28.06 \$75,116.06 0.81242690 \$61,026.31

0	\$0.00	STAT	999999	STATE OF WISCONSIN
0.007245	\$442.14	CNTY	25	IOWA COUNTY
0.001240	\$75.67	MUNI	25002	TOWN OF ARENA
0.00963130	\$587.76	REG	565523	SCH D OF RIVER VALLEY (SPRING GREEN)
0.00086310	\$52.67	VTAE	000400	MADISON AREA VOCATIONAL TECH DIST

Parcel Total: \$1,158.24



State of Wisconsin / Department of Natural Resources

Tony Evers , Governor

Adam N Payne , Secretary

5/22/2023

Chapter 70.114 - Aids Payment Worksheet For Tax Year 2022(Payment Year 2023) - Payment Due January 31, 2023

2468 of 7056

LEGAL DESCRIPTION: T08 R05-E S14 PT OF SWSW	PARCEL NO:	CONTROL NO: 116240
---	------------	--------------------

0.45	\$1,204.65	0.81242690	\$978.69
------	------------	------------	----------

0	\$0.00	STAT	999999	STATE OF WISCONSIN
0.007245	\$7.09	CNTY	25	IOWA COUNTY
0.001240	\$1.21	MUNI	25002	TOWN OF ARENA
0.00963130	\$9.43	REG	565523	SCH D OF RIVER VALLEY (SPRING GREEN)
0.00086310	\$0.84	VTAE	000400	MADISON AREA VOCATIONAL TECH DIST

Parcel Total:	\$18.57
---------------	---------

File Number Total:	\$5,084.17
--------------------	------------

FILE NO: WR 70027 *	DATE OF PURCHASE: 03/19/2010	GRANTOR: Albert and Roy Sutcliffe
---------------------	------------------------------	-----------------------------------

LEGAL DESCRIPTION: T08 R05-E S01 PT GV LT 1	PARCEL NO: 002-0003.B	CONTROL NO: 115700
---	-----------------------	--------------------

0.5	\$11,568.39	0.81242690	\$9,398.47
-----	-------------	------------	------------

0	\$0.00	STAT	999999	STATE OF WISCONSIN
0.007245	\$68.09	CNTY	25	IOWA COUNTY
0.001240	\$11.65	MUNI	25002	TOWN OF ARENA
0.00963130	\$90.52	REG	565523	SCH D OF RIVER VALLEY (SPRING GREEN)
0.00086310	\$8.11	VTAE	000400	MADISON AREA VOCATIONAL TECH DIST

Parcel Total:	\$178.37
---------------	----------

File Number Total:	\$178.37
--------------------	----------



State of Wisconsin / Department of Natural Resources

Tony Evers , Governor

Adam N Payne , Secretary

5/22/2023

Chapter 70.114 - Aids Payment Worksheet For Tax Year 2022(Payment Year 2023) - Payment Due January 31, 2023

2469 of 7056

FILE NO: WR 70028 *				DATE OF PURCHASE: 03/25/2010				GRANTOR: Duane L. & Joan H. Cowley			
LEGAL DESCRIPTION: T08 R05-E S11 PT OF NWSE				PARCEL NO: 002-0114				CONTROL NO: 115960			
10	\$30,077.82	0.81242690	\$24,436.03								
				0	\$0.00	STAT	999999	STATE OF WISCONSIN			
				0.007245	\$177.04	CNTY	25	IOWA COUNTY			
				0.001240	\$30.30	MUNI	25002	TOWN OF ARENA			
				0.00963130	\$235.35	REG	565523	SCH D OF RIVER VALLEY (SPRING GREEN)			
				0.00086310	\$21.09	VTAE	000400	MADISON AREA VOCATIONAL TECH DIST			
Parcel Total:					\$463.78						

File Number Total:					\$463.78						
--------------------	--	--	--	--	----------	--	--	--	--	--	--

FILE NO: WR 70037 *				DATE OF PURCHASE: 10/13/2010				GRANTOR: Rodney W Anding			
LEGAL DESCRIPTION: T08 R05-E S10 PT OF NENE				PARCEL NO: 002-0067				CONTROL NO: 119960			
17.22	\$47,838.55	0.81242690	\$38,865.33								
				0	\$0.00	STAT	999999	STATE OF WISCONSIN			
				0.007245	\$281.58	CNTY	25	IOWA COUNTY			
				0.001240	\$48.19	MUNI	25002	TOWN OF ARENA			
				0.00963130	\$374.32	REG	565523	SCH D OF RIVER VALLEY (SPRING GREEN)			
				0.00086310	\$33.55	VTAE	000400	MADISON AREA VOCATIONAL TECH DIST			
Parcel Total:					\$737.64						



State of Wisconsin / Department of Natural Resources

Tony Evers , Governor

Adam N Payne , Secretary

5/22/2023

Chapter 70.114 - Aids Payment Worksheet For Tax Year 2022(Payment Year 2023) - Payment Due January 31, 2023

2470 of 7056

LEGAL DESCRIPTION: T08 R05-E S10 PT OF SENE				PARCEL NO: 002-0073				CONTROL NO: 119961			
20	\$55,561.62	0.81242690	\$45,139.76								
				0	\$0.00	STAT	999999	STATE OF WISCONSIN			
				0.007245	\$327.04	CNTY	25	IOWA COUNTY			
				0.001240	\$55.97	MUNI	25002	TOWN OF ARENA			
				0.00963130	\$434.76	REG	565523	SCH D OF RIVER VALLEY (SPRING GREEN)			
				0.00086310	\$38.96	VTAE	000400	MADISON AREA VOCATIONAL TECH DIST			
Parcel Total:					\$856.73						

LEGAL DESCRIPTION: T08 R05-E S11 PT OF SWNW				PARCEL NO: 002-0101				CONTROL NO: 119962			
8.75	\$24,308.21	0.81242690	\$19,748.64								
				0	\$0.00	STAT	999999	STATE OF WISCONSIN			
				0.007245	\$143.08	CNTY	25	IOWA COUNTY			
				0.001240	\$24.49	MUNI	25002	TOWN OF ARENA			
				0.00963130	\$190.21	REG	565523	SCH D OF RIVER VALLEY (SPRING GREEN)			
				0.00086310	\$17.05	VTAE	000400	MADISON AREA VOCATIONAL TECH DIST			
Parcel Total:					\$374.83						

LEGAL DESCRIPTION: T08 R05-E S11 PT OF NWSW				PARCEL NO: 002-0105				CONTROL NO: 119963			
4	\$11,112.32	0.81242690	\$9,027.95								
				0	\$0.00	STAT	999999	STATE OF WISCONSIN			
				0.007245	\$65.41	CNTY	25	IOWA COUNTY			
				0.001240	\$11.19	MUNI	25002	TOWN OF ARENA			
				0.00963130	\$86.95	REG	565523	SCH D OF RIVER VALLEY (SPRING GREEN)			
				0.00086310	\$7.79	VTAE	000400	MADISON AREA VOCATIONAL TECH DIST			
Parcel Total:					\$171.34						



State of Wisconsin / Department of Natural Resources

Tony Evers , Governor

Adam N Payne , Secretary

5/22/2023

Chapter 70.114 - Aids Payment Worksheet For Tax Year 2022(Payment Year 2023) - Payment Due January 31, 2023

2471 of 7056

File Number Total: \$2,140.54

FILE NO: WR 70048 *

DATE OF PURCHASE: 07/11/2012

GRANTOR: John G Doerfer

LEGAL DESCRIPTION: T08 R05-E S11 SWNE

PARCEL NO: 002 0095

CONTROL NO: 124738

40 \$9,461.64 0.81242690 \$7,686.89

0 \$0.00 STAT 999999 STATE OF WISCONSIN

0.007245 \$55.69 CNTY 25 IOWA COUNTY

0.001240 \$9.53 MUNI 25002 TOWN OF ARENA

0.00963130 \$74.04 REG 565523 SCH D OF RIVER VALLEY (SPRING GREEN)

0.00086310 \$6.63 VTAE 000400 MADISON AREA VOCATIONAL TECH DIST

Parcel Total: \$145.89

File Number Total: \$145.89

FILE NO: WR 70080 *

DATE OF PURCHASE: 08/14/2016

GRANTOR: Steven Giebel, et al

LEGAL DESCRIPTION: T08 R04-E S09 PT GV LT 3

PARCEL NO: 032-0983-00000

CONTROL NO: 132727

22.25 \$22,735.76 0.81242690 \$18,471.14

0 \$0.00 STAT 999999 STATE OF WISCONSIN

0.007245 \$133.82 CNTY 25 IOWA COUNTY

0.001240 \$22.90 MUNI 25002 TOWN OF ARENA

0.00963130 \$177.90 REG 565523 SCH D OF RIVER VALLEY (SPRING GREEN)

0.00086310 \$15.94 VTAE 000400 MADISON AREA VOCATIONAL TECH DIST

Parcel Total: \$350.56



State of Wisconsin / Department of Natural Resources

Tony Evers , Governor

Adam N Payne , Secretary

5/22/2023

Chapter 70.114 - Aids Payment Worksheet For Tax Year 2022(Payment Year 2023) - Payment Due January 31, 2023

2472 of 7056

LEGAL DESCRIPTION: T08 R04-E S09 PT GV LT 4	PARCEL NO: 032-0985-00000	CONTROL NO: 132728
---	---------------------------	--------------------

40.03	\$41,992.82	0.81242690	\$34,116.10
-------	-------------	------------	-------------

0	\$0.00	STAT	999999	STATE OF WISCONSIN
0.007245	\$247.17	CNTY	25	IOWA COUNTY
0.001240	\$42.31	MUNI	25002	TOWN OF ARENA
0.00963130	\$328.58	REG	565523	SCH D OF RIVER VALLEY (SPRING GREEN)
0.00086310	\$29.45	VTAE	000400	MADISON AREA VOCATIONAL TECH DIST

Parcel Total:	\$647.51
---------------	----------

File Number Total:	\$998.07
--------------------	----------

FILE NO: WR 70089 *	DATE OF PURCHASE: 11/01/2018	GRANTOR: Andrew R Howick, et al
---------------------	------------------------------	---------------------------------

LEGAL DESCRIPTION: T08 R05-E S10 PT OF SWNE	PARCEL NO: 250020069	CONTROL NO: 136615
---	----------------------	--------------------

20	\$12,199.48	0.81242690	\$9,911.19
----	-------------	------------	------------

0	\$0.00	STAT	999999	STATE OF WISCONSIN
0.007245	\$71.81	CNTY	25	IOWA COUNTY
0.001240	\$12.29	MUNI	25002	TOWN OF ARENA
0.00963130	\$95.46	REG	565523	SCH D OF RIVER VALLEY (SPRING GREEN)
0.00086310	\$8.55	VTAE	000400	MADISON AREA VOCATIONAL TECH DIST

Parcel Total:	\$188.11
---------------	----------

File Number Total:	\$188.11
--------------------	----------

Municipality Total:	\$28,922.57
---------------------	-------------



State of Wisconsin / Department of Natural Resources

Tony Evers , Governor

Adam N Payne , Secretary

5/22/2023

Chapter 70.114 - Aids Payment Worksheet For Tax Year 2022(Payment Year 2023) - Payment Due January 31, 2023

2473 of 7056

DETAIL FOR TOWN OF BRIGHAM, IOWA COUNTY

Acres	Est. Adjust. Purch. Price	Level of Assessment	Adjusted Local Value	Net Gen. Tax Rate	Calc. Aid Pay Amount	----- Taxing Jurisdiction -----		
						Type	Code	Description
FILE NO: FI 2863 *		DATE OF PURCHASE: 12/31/2006				GRANTOR: SHIRLEY A DUESLER		
LEGAL DESCRIPTION: T07 R05-E S19 SWSW				PARCEL NO: 004-0013		CONTROL NO: 96865		
40	\$328,957.28	0.93837040	\$308,683.78					
				0	\$0.00	STAT	999999	STATE OF WISCONSIN
				0.00615160	\$1,898.90	CNTY	25	IOWA COUNTY
				0.002241	\$691.76	MUNI	25004	TOWN OF BRIGHAM
				0.01012470	\$3,125.34	REG	250287	SCH D OF BARNEVELD
				0.00103910	\$320.76	VTAE	000300	SOUTHWEST WISCONSIN VTAE DISTRICT
Parcel Total:					\$6,036.76			

LEGAL DESCRIPTION: T07 R05-E S19 PT OF SESW				PARCEL NO: 004-0014		CONTROL NO: 96866		
10	\$22,777.19	0.93837040	\$21,373.44					
				0	\$0.00	STAT	999999	STATE OF WISCONSIN
				0.00615160	\$131.48	CNTY	25	IOWA COUNTY
				0.002241	\$47.90	MUNI	25004	TOWN OF BRIGHAM
				0.01012470	\$216.40	REG	250287	SCH D OF BARNEVELD
				0.00103910	\$22.21	VTAE	000300	SOUTHWEST WISCONSIN VTAE DISTRICT
Parcel Total:					\$417.99			



State of Wisconsin / Department of Natural Resources

Tony Evers , Governor

Adam N Payne , Secretary

5/22/2023

Chapter 70.114 - Aids Payment Worksheet For Tax Year 2022(Payment Year 2023) - Payment Due January 31, 2023

2474 of 7056

LEGAL DESCRIPTION: T07 R05-E S19 PT OF NWSW PARCEL NO: 004-0012 CONTROL NO: 96867

15 \$73,474.03 0.93837040 \$68,945.86

0 \$0.00 STAT 999999 STATE OF WISCONSIN

0.00615160 \$424.13 CNTY 25 IOWA COUNTY

0.002241 \$154.51 MUNI 25004 TOWN OF BRIGHAM

0.01012470 \$698.06 REG 250287 SCH D OF BARNEVELD

0.00103910 \$71.64 VTAE 000300 SOUTHWEST WISCONSIN VTAE DISTRICT

Parcel Total: \$1,348.34

File Number Total: \$7,803.09

Municipality Total: \$7,803.09



State of Wisconsin / Department of Natural Resources

Tony Evers , Governor

Adam N Payne , Secretary

5/22/2023

Chapter 70.114 - Aids Payment Worksheet For Tax Year 2022(Payment Year 2023) - Payment Due January 31, 2023

2475 of 7056

DETAIL FOR TOWN OF CLYDE, IOWA COUNTY

Acres	Est. Adjust. Purch. Price	Level of Assessment	Adjusted Local Value	Net Gen. Tax Rate	Calc. Aid Pay Amount	----- Taxing Jurisdiction -----		
						Type	Code	Description
FILE NO: WR 261 *			DATE OF PURCHASE: 03/08/1994			GRANTOR: EDWARD J MATHEWS		
LEGAL DESCRIPTION: T08 R02-E S10 PT OF NESW				PARCEL NO: 143		CONTROL NO: 72691		
18.5	\$18,107.37	0.76219786	\$13,801.40					
				0	\$0.00	STAT	999999	STATE OF WISCONSIN
				0.00761470	\$105.09	CNTY	25	IOWA COUNTY
				0.002951	\$40.73	MUNI	25006	TOWN OF CLYDE
				0.01011420	\$139.59	REG	565523	SCH D OF RIVER VALLEY (SPRING GREEN)
				0.000907	\$12.52	VTAE	000400	MADISON AREA VOCATIONAL TECH DIST
Parcel Total:					\$297.93			

LEGAL DESCRIPTION: T08 R02-E S10 PT OF NWSW				PARCEL NO: 147		CONTROL NO: 72692		
5	\$4,747.48	0.76219786	\$3,618.52					
				0	\$0.00	STAT	999999	STATE OF WISCONSIN
				0.00761470	\$27.55	CNTY	25	IOWA COUNTY
				0.002951	\$10.68	MUNI	25006	TOWN OF CLYDE
				0.01011420	\$36.60	REG	565523	SCH D OF RIVER VALLEY (SPRING GREEN)
				0.000907	\$3.28	VTAE	000400	MADISON AREA VOCATIONAL TECH DIST
Parcel Total:					\$78.11			



State of Wisconsin / Department of Natural Resources

Tony Evers , Governor

Adam N Payne , Secretary

5/22/2023

Chapter 70.114 - Aids Payment Worksheet For Tax Year 2022(Payment Year 2023) - Payment Due January 31, 2023

2476 of 7056

LEGAL DESCRIPTION: T08 R02-E S10 PT OF SWSW				PARCEL NO: 151			CONTROL NO: 72693		
20	\$19,415.97	0.76219786	\$14,798.81						
				0	\$0.00	STAT	999999	STATE OF WISCONSIN	
				0.00761470	\$112.69	CNTY	25	IOWA COUNTY	
				0.002951	\$43.67	MUNI	25006	TOWN OF CLYDE	
				0.01011420	\$149.68	REG	565523	SCH D OF RIVER VALLEY (SPRING GREEN)	
				0.000907	\$13.42	VTAE	000400	MADISON AREA VOCATIONAL TECH DIST	
Parcel Total:					\$319.46				

LEGAL DESCRIPTION: T08 R02-E S10 PT GV LT 1				PARCEL NO: 156 & 161			CONTROL NO: 72694		
42.73	\$40,977.44	0.76219786	\$31,232.92						
				0	\$0.00	STAT	999999	STATE OF WISCONSIN	
				0.00761470	\$237.83	CNTY	25	IOWA COUNTY	
				0.002951	\$92.17	MUNI	25006	TOWN OF CLYDE	
				0.01011420	\$315.89	REG	565523	SCH D OF RIVER VALLEY (SPRING GREEN)	
				0.000907	\$28.33	VTAE	000400	MADISON AREA VOCATIONAL TECH DIST	
Parcel Total:					\$674.22				

LEGAL DESCRIPTION: T08 R02-E S10 PT GV LT 2				PARCEL NO: 159			CONTROL NO: 72695		
18.5	\$18,107.37	0.76219786	\$13,801.40						
				0	\$0.00	STAT	999999	STATE OF WISCONSIN	
				0.00761470	\$105.09	CNTY	25	IOWA COUNTY	
				0.002951	\$40.73	MUNI	25006	TOWN OF CLYDE	
				0.01011420	\$139.59	REG	565523	SCH D OF RIVER VALLEY (SPRING GREEN)	
				0.000907	\$12.52	VTAE	000400	MADISON AREA VOCATIONAL TECH DIST	
Parcel Total:					\$297.93				



State of Wisconsin / Department of Natural Resources

Tony Evers , Governor

Adam N Payne , Secretary

5/22/2023

Chapter 70.114 - Aids Payment Worksheet For Tax Year 2022(Payment Year 2023) - Payment Due January 31, 2023

2477 of 7056

LEGAL DESCRIPTION: T08 R02-E S10 SWSE				PARCEL NO: 160				CONTROL NO: 72696			
40	\$79,581.14	0.76219786	\$60,656.57								
				0	\$0.00	STAT	999999	STATE OF WISCONSIN			
				0.00761470	\$461.88	CNTY	25	IOWA COUNTY			
				0.002951	\$179.00	MUNI	25006	TOWN OF CLYDE			
				0.01011420	\$613.49	REG	565523	SCH D OF RIVER VALLEY (SPRING GREEN)			
				0.000907	\$55.01	VTAE	000400	MADISON AREA VOCATIONAL TECH DIST			
Parcel Total:				\$1,309.38							

LEGAL DESCRIPTION: T08 R02-E S10 SESW				PARCEL NO: 153				CONTROL NO: 72697			
40	\$39,258.00	0.76219786	\$29,922.36								
				0	\$0.00	STAT	999999	STATE OF WISCONSIN			
				0.00761470	\$227.85	CNTY	25	IOWA COUNTY			
				0.002951	\$88.30	MUNI	25006	TOWN OF CLYDE			
				0.01011420	\$302.64	REG	565523	SCH D OF RIVER VALLEY (SPRING GREEN)			
				0.000907	\$27.14	VTAE	000400	MADISON AREA VOCATIONAL TECH DIST			
Parcel Total:				\$645.93							

LEGAL DESCRIPTION: T08 R02-E S15 NENE				PARCEL NO: 186				CONTROL NO: 72698			
40	\$39,258.00	0.76219786	\$29,922.36								
				0	\$0.00	STAT	999999	STATE OF WISCONSIN			
				0.00761470	\$227.85	CNTY	25	IOWA COUNTY			
				0.002951	\$88.30	MUNI	25006	TOWN OF CLYDE			
				0.01011420	\$302.64	REG	565523	SCH D OF RIVER VALLEY (SPRING GREEN)			
				0.000907	\$27.14	VTAE	000400	MADISON AREA VOCATIONAL TECH DIST			
Parcel Total:				\$645.93							



State of Wisconsin / Department of Natural Resources

Tony Evers , Governor

Adam N Payne , Secretary

5/22/2023

Chapter 70.114 - Aids Payment Worksheet For Tax Year 2022(Payment Year 2023) - Payment Due January 31, 2023

2478 of 7056

LEGAL DESCRIPTION: T08 R02-E S15 NWNE	PARCEL NO: 187	CONTROL NO: 72699
---------------------------------------	----------------	-------------------

40	\$39,258.00	0.76219786	\$29,922.36	
----	-------------	------------	-------------	--

0	\$0.00	STAT	999999	STATE OF WISCONSIN
0.00761470	\$227.85	CNTY	25	IOWA COUNTY
0.002951	\$88.30	MUNI	25006	TOWN OF CLYDE
0.01011420	\$302.64	REG	565523	SCH D OF RIVER VALLEY (SPRING GREEN)
0.000907	\$27.14	VTAE	000400	MADISON AREA VOCATIONAL TECH DIST

Parcel Total:	\$645.93
---------------	----------

LEGAL DESCRIPTION: T08 R02-E S15 NENW	PARCEL NO: 190	CONTROL NO: 72700
---------------------------------------	----------------	-------------------

40	\$39,258.00	0.76219786	\$29,922.36	
----	-------------	------------	-------------	--

0	\$0.00	STAT	999999	STATE OF WISCONSIN
0.00761470	\$227.85	CNTY	25	IOWA COUNTY
0.002951	\$88.30	MUNI	25006	TOWN OF CLYDE
0.01011420	\$302.64	REG	565523	SCH D OF RIVER VALLEY (SPRING GREEN)
0.000907	\$27.14	VTAE	000400	MADISON AREA VOCATIONAL TECH DIST

Parcel Total:	\$645.93
---------------	----------

LEGAL DESCRIPTION: T08 R02-E S15 SENW	PARCEL NO: 193	CONTROL NO: 72701
---------------------------------------	----------------	-------------------

40	\$39,258.00	0.76219786	\$29,922.36	
----	-------------	------------	-------------	--

0	\$0.00	STAT	999999	STATE OF WISCONSIN
0.00761470	\$227.85	CNTY	25	IOWA COUNTY
0.002951	\$88.30	MUNI	25006	TOWN OF CLYDE
0.01011420	\$302.64	REG	565523	SCH D OF RIVER VALLEY (SPRING GREEN)
0.000907	\$27.14	VTAE	000400	MADISON AREA VOCATIONAL TECH DIST

Parcel Total:	\$645.93
---------------	----------



State of Wisconsin / Department of Natural Resources

Tony Evers , Governor

Adam N Payne , Secretary

5/22/2023

Chapter 70.114 - Aids Payment Worksheet For Tax Year 2022(Payment Year 2023) - Payment Due January 31, 2023

2479 of 7056

LEGAL DESCRIPTION: T08 R02-E S15 PT OF SWNE				PARCEL NO: 188				CONTROL NO: 72702			
39	\$37,964.61	0.76219786	\$28,936.55								
				0	\$0.00	STAT	999999	STATE OF WISCONSIN			
				0.00761470	\$220.34	CNTY	25	IOWA COUNTY			
				0.002951	\$85.39	MUNI	25006	TOWN OF CLYDE			
				0.01011420	\$292.67	REG	565523	SCH D OF RIVER VALLEY (SPRING GREEN)			
				0.000907	\$26.24	VTAE	000400	MADISON AREA VOCATIONAL TECH DIST			
Parcel Total:					\$624.64						

LEGAL DESCRIPTION: T08 R02-E S15 PT OF SENE				PARCEL NO: 189				CONTROL NO: 72703			
18	\$17,255.26	0.76219786	\$13,151.92								
				0	\$0.00	STAT	999999	STATE OF WISCONSIN			
				0.00761470	\$100.15	CNTY	25	IOWA COUNTY			
				0.002951	\$38.81	MUNI	25006	TOWN OF CLYDE			
				0.01011420	\$133.02	REG	565523	SCH D OF RIVER VALLEY (SPRING GREEN)			
				0.000907	\$11.93	VTAE	000400	MADISON AREA VOCATIONAL TECH DIST			
Parcel Total:					\$283.91						

LEGAL DESCRIPTION: T08 R02-E S15 PT OF NWSE				PARCEL NO: 199				CONTROL NO: 72704			
27	\$26,316.55	0.76219786	\$20,058.42								
				0	\$0.00	STAT	999999	STATE OF WISCONSIN			
				0.00761470	\$152.74	CNTY	25	IOWA COUNTY			
				0.002951	\$59.19	MUNI	25006	TOWN OF CLYDE			
				0.01011420	\$202.87	REG	565523	SCH D OF RIVER VALLEY (SPRING GREEN)			
				0.000907	\$18.19	VTAE	000400	MADISON AREA VOCATIONAL TECH DIST			
Parcel Total:					\$432.99						



State of Wisconsin / Department of Natural Resources

Tony Evers , Governor

Adam N Payne , Secretary

5/22/2023

Chapter 70.114 - Aids Payment Worksheet For Tax Year 2022(Payment Year 2023) - Payment Due January 31, 2023

2480 of 7056

LEGAL DESCRIPTION: T08 R02-E S11 SWSW	PARCEL NO: 162	CONTROL NO: 72705
---------------------------------------	----------------	-------------------

12.2	\$8,376.56	0.76219786	\$6,384.60	
------	------------	------------	------------	--

0	\$0.00	STAT	999999	STATE OF WISCONSIN
---	--------	------	--------	--------------------

0.00761470	\$48.62	CNTY	25	IOWA COUNTY
------------	---------	------	----	-------------

0.002951	\$18.84	MUNI	25006	TOWN OF CLYDE
----------	---------	------	-------	---------------

0.01011420	\$64.57	REG	565523	SCH D OF RIVER VALLEY (SPRING GREEN)
------------	---------	-----	--------	--------------------------------------

0.000907	\$5.79	VTAE	000400	MADISON AREA VOCATIONAL TECH DIST
----------	--------	------	--------	-----------------------------------

Parcel Total:	\$137.82
---------------	----------

File Number Total:	\$7,686.04
--------------------	------------

FILE NO: WR 70022 *	DATE OF PURCHASE: 11/04/2009	GRANTOR: George W Ramsden
---------------------	------------------------------	---------------------------

LEGAL DESCRIPTION: T08 R02-E S09 PT OF NWSE	PARCEL NO: 006-0128	CONTROL NO: 111922
---	---------------------	--------------------

17.5	\$40,950.74	0.76219786	\$31,212.57	
------	-------------	------------	-------------	--

0	\$0.00	STAT	999999	STATE OF WISCONSIN
---	--------	------	--------	--------------------

0.00761470	\$237.68	CNTY	25	IOWA COUNTY
------------	----------	------	----	-------------

0.002951	\$92.11	MUNI	25006	TOWN OF CLYDE
----------	---------	------	-------	---------------

0.01011420	\$315.69	REG	565523	SCH D OF RIVER VALLEY (SPRING GREEN)
------------	----------	-----	--------	--------------------------------------

0.000907	\$28.31	VTAE	000400	MADISON AREA VOCATIONAL TECH DIST
----------	---------	------	--------	-----------------------------------

Parcel Total:	\$673.79
---------------	----------



State of Wisconsin / Department of Natural Resources

Tony Evers , Governor

Adam N Payne , Secretary

5/22/2023

Chapter 70.114 - Aids Payment Worksheet For Tax Year 2022(Payment Year 2023) - Payment Due January 31, 2023

2481 of 7056

LEGAL DESCRIPTION: T08 R02-E S09 NENE				PARCEL NO: 006-0108, 006-0108.A				CONTROL NO: 111923	
40	\$93,601.71	0.76219786	\$71,343.02						
				0	\$0.00	STAT	999999	STATE OF WISCONSIN	
				0.00761470	\$543.26	CNTY	25	IOWA COUNTY	
				0.002951	\$210.53	MUNI	25006	TOWN OF CLYDE	
				0.01011420	\$721.57	REG	565523	SCH D OF RIVER VALLEY (SPRING GREEN)	
				0.000907	\$64.71	VTAE	000400	MADISON AREA VOCATIONAL TECH DIST	
				Parcel Total:	\$1,540.07				

LEGAL DESCRIPTION: T08 R02-E S09 SENE				PARCEL NO: 006-0111, 006-0111.A				CONTROL NO: 111925	
40	\$93,601.71	0.76219786	\$71,343.02						
				0	\$0.00	STAT	999999	STATE OF WISCONSIN	
				0.00761470	\$543.26	CNTY	25	IOWA COUNTY	
				0.002951	\$210.53	MUNI	25006	TOWN OF CLYDE	
				0.01011420	\$721.57	REG	565523	SCH D OF RIVER VALLEY (SPRING GREEN)	
				0.000907	\$64.71	VTAE	000400	MADISON AREA VOCATIONAL TECH DIST	
				Parcel Total:	\$1,540.07				

LEGAL DESCRIPTION: T08 R02-E S09 PT OF NESE				PARCEL NO: 006-0123				CONTROL NO: 111927	
17.5	\$40,950.74	0.76219786	\$31,212.57						
				0	\$0.00	STAT	999999	STATE OF WISCONSIN	
				0.00761470	\$237.68	CNTY	25	IOWA COUNTY	
				0.002951	\$92.11	MUNI	25006	TOWN OF CLYDE	
				0.00936460	\$292.29	REG	223850	SCH D OF RIVERDALE (MUSCODA)	
				0.00128630	\$40.15	VTAE	000300	SOUTHWEST WISCONSIN VTAE DISTRICT	
				Parcel Total:	\$662.23				



State of Wisconsin / Department of Natural Resources

Tony Evers , Governor

Adam N Payne , Secretary

5/22/2023

Chapter 70.114 - Aids Payment Worksheet For Tax Year 2022(Payment Year 2023) - Payment Due January 31, 2023

2482 of 7056

LEGAL DESCRIPTION: T08 R02-E S10 PT GV LT 4				PARCEL NO: 006-0136			CONTROL NO: 111928		
28	\$65,521.20	0.76219786	\$49,940.12	0	\$0.00	STAT	999999	STATE OF WISCONSIN	
				0.00761470	\$380.28	CNTY	25	IOWA COUNTY	
				0.002951	\$147.37	MUNI	25006	TOWN OF CLYDE	
				0.01011420	\$505.10	REG	565523	SCH D OF RIVER VALLEY (SPRING GREEN)	
				0.000907	\$45.29	VTAE	000400	MADISON AREA VOCATIONAL TECH DIST	
Parcel Total:					\$1,078.04				

LEGAL DESCRIPTION: T08 R02-E S10 SWNW				PARCEL NO: 006-0137			CONTROL NO: 111929		
40	\$93,601.71	0.76219786	\$71,343.02	0	\$0.00	STAT	999999	STATE OF WISCONSIN	
				0.00761470	\$543.26	CNTY	25	IOWA COUNTY	
				0.002951	\$210.53	MUNI	25006	TOWN OF CLYDE	
				0.01011420	\$721.57	REG	565523	SCH D OF RIVER VALLEY (SPRING GREEN)	
				0.000907	\$64.71	VTAE	000400	MADISON AREA VOCATIONAL TECH DIST	
Parcel Total:					\$1,540.07				



State of Wisconsin / Department of Natural Resources

Tony Evers , Governor

Adam N Payne , Secretary

5/22/2023

Chapter 70.114 - Aids Payment Worksheet For Tax Year 2022(Payment Year 2023) - Payment Due January 31, 2023

2483 of 7056

LEGAL DESCRIPTION: T08 R02-E S10 PT OF NWSW	PARCEL NO: 006-0145, 006-0150, 006-0152.01	CONTROL NO: 111930
---	--	--------------------

19.43	\$45,467.03	0.76219786	\$34,654.87	
-------	-------------	------------	-------------	--

	0	\$0.00	STAT	999999	STATE OF WISCONSIN
	0.00761470	\$263.89	CNTY	25	IOWA COUNTY
	0.002951	\$102.27	MUNI	25006	TOWN OF CLYDE
	0.01011420	\$350.50	REG	565523	SCH D OF RIVER VALLEY (SPRING GREEN)
	0.000907	\$31.43	VTAE	000400	MADISON AREA VOCATIONAL TECH DIST

Parcel Total:	\$748.09
---------------	----------

LEGAL DESCRIPTION: T08 R02-E S10 PT GV LT 3	PARCEL NO: 006-0135, 006-135.A	CONTROL NO: 111933
---	--------------------------------	--------------------

5.09	\$11,910.82	0.76219786	\$9,078.40	
------	-------------	------------	------------	--

	0	\$0.00	STAT	999999	STATE OF WISCONSIN
	0.00761470	\$69.13	CNTY	25	IOWA COUNTY
	0.002951	\$26.79	MUNI	25006	TOWN OF CLYDE
	0.01011420	\$91.82	REG	565523	SCH D OF RIVER VALLEY (SPRING GREEN)
	0.000907	\$8.23	VTAE	000400	MADISON AREA VOCATIONAL TECH DIST

Parcel Total:	\$195.97
---------------	----------



State of Wisconsin / Department of Natural Resources

Tony Evers , Governor

Adam N Payne , Secretary

5/22/2023

Chapter 70.114 - Aids Payment Worksheet For Tax Year 2022(Payment Year 2023) - Payment Due January 31, 2023

2484 of 7056

LEGAL DESCRIPTION: T08 R02-E S10 PT GV LT 2	PARCEL NO: 006-0134.A, 006-0134, 006-0157	CONTROL NO: 111940
---	---	--------------------

35.36	\$82,743.91	0.76219786	\$63,067.23
-------	-------------	------------	-------------

0	\$0.00	STAT	999999	STATE OF WISCONSIN
0.00761470	\$480.24	CNTY	25	IOWA COUNTY
0.002951	\$186.11	MUNI	25006	TOWN OF CLYDE
0.01011420	\$637.87	REG	565523	SCH D OF RIVER VALLEY (SPRING GREEN)
0.000907	\$57.20	VTAE	000400	MADISON AREA VOCATIONAL TECH DIST

Parcel Total:	\$1,361.42
---------------	------------

LEGAL DESCRIPTION: T08 R02-E S10 PT GV LT 1	PARCEL NO: 006-0154	CONTROL NO: 111942
---	---------------------	--------------------

2	\$4,680.08	0.76219786	\$3,567.15
---	------------	------------	------------

0	\$0.00	STAT	999999	STATE OF WISCONSIN
0.00761470	\$27.16	CNTY	25	IOWA COUNTY
0.002951	\$10.53	MUNI	25006	TOWN OF CLYDE
0.01011420	\$36.08	REG	565523	SCH D OF RIVER VALLEY (SPRING GREEN)
0.000907	\$3.24	VTAE	000400	MADISON AREA VOCATIONAL TECH DIST

Parcel Total:	\$77.01
---------------	---------



State of Wisconsin / Department of Natural Resources

Tony Evers , Governor

Adam N Payne , Secretary

5/22/2023

Chapter 70.114 - Aids Payment Worksheet For Tax Year 2022(Payment Year 2023) - Payment Due January 31, 2023

2485 of 7056

LEGAL DESCRIPTION: T08 R02-E S10 PT OF SWSW				PARCEL NO:		CONTROL NO: 115500	
7	\$16,380.30	0.76219786	\$12,485.03				
				0	\$0.00	STAT	999999 STATE OF WISCONSIN
				0.00761470	\$95.07	CNTY	25 IOWA COUNTY
				0.002951	\$36.84	MUNI	25006 TOWN OF CLYDE
				0.01011420	\$126.28	REG	565523 SCH D OF RIVER VALLEY (SPRING GREEN)
				0.000907	\$11.32	VTAE	000400 MADISON AREA VOCATIONAL TECH DIST
Parcel Total:					\$269.51		
File Number Total:					\$9,686.27		
Municipality Total:					\$17,372.31		



State of Wisconsin / Department of Natural Resources

Tony Evers , Governor

Adam N Payne , Secretary

5/22/2023

Chapter 70.114 - Aids Payment Worksheet For Tax Year 2022(Payment Year 2023) - Payment Due January 31, 2023

2486 of 7056

DETAIL FOR TOWN OF DODGEVILLE, IOWA COUNTY

Acres	Est. Adjust. Purch. Price	Level of Assessment	Adjusted Local Value	Net Gen. Tax Rate	Calc. Aid Pay Amount	Taxing Jurisdiction Type	Code	Description
FILE NO: P 1758 *			DATE OF PURCHASE: 01/30/2001			GRANTOR: Michael Cassidy		
LEGAL DESCRIPTION: T06 R03-E S10 S1/2 OF NWSE				PARCEL NO: 250080974		CONTROL NO: 85912		
20	\$33,949.58	0.83553185	\$28,365.96					
				0	\$0.00	STAT	999999	STATE OF WISCONSIN
				0.00664190	\$188.40	CNTY	25	IOWA COUNTY
				0.00197380	\$55.99	MUNI	25008	TOWN OF DODGEVILLE
				0.00885070	\$251.06	REG	251428	SCH D OF DODGEVILLE
				0.00112190	\$31.82	VTAE	000300	SOUTHWEST WISCONSIN VTAE DISTRICT
Parcel Total:					\$527.27			

LEGAL DESCRIPTION: T06 R03-E S10 SWSE				PARCEL NO: 250080975		CONTROL NO: 85913		
40	\$69,185.06	0.83553185	\$57,806.32					
				0	\$0.00	STAT	999999	STATE OF WISCONSIN
				0.00664190	\$383.94	CNTY	25	IOWA COUNTY
				0.00197380	\$114.10	MUNI	25008	TOWN OF DODGEVILLE
				0.00885070	\$511.63	REG	251428	SCH D OF DODGEVILLE
				0.00112190	\$64.85	VTAE	000300	SOUTHWEST WISCONSIN VTAE DISTRICT
Parcel Total:					\$1,074.52			



State of Wisconsin / Department of Natural Resources

Tony Evers , Governor

Adam N Payne , Secretary

5/22/2023

Chapter 70.114 - Aids Payment Worksheet For Tax Year 2022(Payment Year 2023) - Payment Due January 31, 2023

2487 of 7056

LEGAL DESCRIPTION: T06 R03-E S10 PT OF SESW	PARCEL NO: PT 250080971	CONTROL NO: 85914
---	-------------------------	-------------------

6.67	\$38,297.19	0.83553185	\$31,998.52	
------	-------------	------------	-------------	--

0	\$0.00	STAT	999999	STATE OF WISCONSIN
---	--------	------	--------	--------------------

0.00664190	\$212.53	CNTY	25	IOWA COUNTY
------------	----------	------	----	-------------

0.00197380	\$63.16	MUNI	25008	TOWN OF DODGEVILLE
------------	---------	------	-------	--------------------

0.00885070	\$283.21	REG	251428	SCH D OF DODGEVILLE
------------	----------	-----	--------	---------------------

0.00112190	\$35.90	VTAE	000300	SOUTHWEST WISCONSIN VTAE DISTRICT
------------	---------	------	--------	-----------------------------------

Parcel Total:	\$594.80
---------------	----------

LEGAL DESCRIPTION: T06 R03-E S10 PT OF NESW	PARCEL NO: PT 250080968	CONTROL NO: 85915
---	-------------------------	-------------------

3.33	\$5,695.29	0.83553185	\$4,758.60	
------	------------	------------	------------	--

0	\$0.00	STAT	999999	STATE OF WISCONSIN
---	--------	------	--------	--------------------

0.00664190	\$31.61	CNTY	25	IOWA COUNTY
------------	---------	------	----	-------------

0.00197380	\$9.39	MUNI	25008	TOWN OF DODGEVILLE
------------	--------	------	-------	--------------------

0.00885070	\$42.12	REG	251428	SCH D OF DODGEVILLE
------------	---------	-----	--------	---------------------

0.00112190	\$5.34	VTAE	000300	SOUTHWEST WISCONSIN VTAE DISTRICT
------------	--------	------	--------	-----------------------------------

Parcel Total:	\$88.46
---------------	---------

File Number Total:	\$2,285.05
--------------------	------------



State of Wisconsin / Department of Natural Resources

Tony Evers , Governor

Adam N Payne , Secretary

5/22/2023

Chapter 70.114 - Aids Payment Worksheet For Tax Year 2022(Payment Year 2023) - Payment Due January 31, 2023

2488 of 7056

FILE NO: P 1758 A				DATE OF PURCHASE: 09/14/2001				GRANTOR: MICHAEL CASSIDY			
LEGAL DESCRIPTION: T06 R03-E S10 PT OF S1/2 NESW				PARCEL NO: PT 250080968				CONTROL NO: 85916			
16.67	\$44,544.21	0.83553185	\$37,218.11								
				0	\$0.00	STAT	999999	STATE OF WISCONSIN			
				0.00664190	\$247.20	CNTY	25	IOWA COUNTY			
				0.00197380	\$73.46	MUNI	25008	TOWN OF DODGEVILLE			
				0.00885070	\$329.41	REG	251428	SCH D OF DODGEVILLE			
				0.00112190	\$41.76	VTAE	000300	SOUTHWEST WISCONSIN VTAE DISTRICT			
Parcel Total:					\$691.83						

LEGAL DESCRIPTION: T06 R03-E S10 PT OF SESW				PARCEL NO: PT 250080971				CONTROL NO: 85917			
33.33	\$298,997.63	0.83553185	\$249,822.04								
				0	\$0.00	STAT	999999	STATE OF WISCONSIN			
				0.00664190	\$1,659.28	CNTY	25	IOWA COUNTY			
				0.00197380	\$493.11	MUNI	25008	TOWN OF DODGEVILLE			
				0.00885070	\$2,211.10	REG	251428	SCH D OF DODGEVILLE			
				0.00112190	\$280.28	VTAE	000300	SOUTHWEST WISCONSIN VTAE DISTRICT			
Parcel Total:					\$4,643.77						

File Number Total:					\$5,335.60						
---------------------------	--	--	--	--	-------------------	--	--	--	--	--	--



State of Wisconsin / Department of Natural Resources

Tony Evers , Governor

Adam N Payne , Secretary

5/22/2023

Chapter 70.114 - Aids Payment Worksheet For Tax Year 2022(Payment Year 2023) - Payment Due January 31, 2023

2489 of 7056

FILE NO: P 1758 B		DATE OF PURCHASE: 09/14/2001		GRANTOR: MICHAEL CASSIDY	
LEGAL DESCRIPTION: T06 R03-E S10 PT OF NWSW		PARCEL NO: PT 250080969		CONTROL NO: 85918	
38	\$33,149.21	0.83553185	\$27,697.22		
		0	\$0.00	STAT 999999	STATE OF WISCONSIN
		0.00664190	\$183.96	CNTY 25	IOWA COUNTY
		0.00197380	\$54.67	MUNI 25008	TOWN OF DODGEVILLE
		0.00885070	\$245.14	REG 251428	SCH D OF DODGEVILLE
		0.00112190	\$31.07	VTAE 000300	SOUTHWEST WISCONSIN VTAE DISTRICT
Parcel Total:			\$514.84		

LEGAL DESCRIPTION: T06 R03-E S10 PT OF SWSW		PARCEL NO: PT 250080970		CONTROL NO: 85919	
37	\$47,388.18	0.83553185	\$39,594.33		
		0	\$0.00	STAT 999999	STATE OF WISCONSIN
		0.00664190	\$262.98	CNTY 25	IOWA COUNTY
		0.00197380	\$78.15	MUNI 25008	TOWN OF DODGEVILLE
		0.00885070	\$350.44	REG 251428	SCH D OF DODGEVILLE
		0.00112190	\$44.42	VTAE 000300	SOUTHWEST WISCONSIN VTAE DISTRICT
Parcel Total:			\$735.99		



State of Wisconsin / Department of Natural Resources

Tony Evers , Governor

Adam N Payne , Secretary

5/22/2023

Chapter 70.114 - Aids Payment Worksheet For Tax Year 2022(Payment Year 2023) - Payment Due January 31, 2023

2490 of 7056

LEGAL DESCRIPTION: T06 R03-E S09 PT OF NESE	PARCEL NO: PT 250080954	CONTROL NO: 85920
---	-------------------------	-------------------

11.5	\$21,451.13	0.83553185	\$17,923.11
------	-------------	------------	-------------

0	\$0.00	STAT	999999	STATE OF WISCONSIN
---	--------	------	--------	--------------------

0.00664190	\$119.04	CNTY	25	IOWA COUNTY
------------	----------	------	----	-------------

0.00197380	\$35.38	MUNI	25008	TOWN OF DODGEVILLE
------------	---------	------	-------	--------------------

0.00885070	\$158.63	REG	251428	SCH D OF DODGEVILLE
------------	----------	-----	--------	---------------------

0.00112190	\$20.11	VTAE	000300	SOUTHWEST WISCONSIN VTAE DISTRICT
------------	---------	------	--------	-----------------------------------

Parcel Total:	\$333.16
---------------	----------

LEGAL DESCRIPTION: T06 R03-E S09 PT OF SESE	PARCEL NO: 250080958	CONTROL NO: 85921
---	----------------------	-------------------

38	\$47,344.04	0.83553185	\$39,557.45
----	-------------	------------	-------------

0	\$0.00	STAT	999999	STATE OF WISCONSIN
---	--------	------	--------	--------------------

0.00664190	\$262.74	CNTY	25	IOWA COUNTY
------------	----------	------	----	-------------

0.00197380	\$78.08	MUNI	25008	TOWN OF DODGEVILLE
------------	---------	------	-------	--------------------

0.00885070	\$350.11	REG	251428	SCH D OF DODGEVILLE
------------	----------	-----	--------	---------------------

0.00112190	\$44.38	VTAE	000300	SOUTHWEST WISCONSIN VTAE DISTRICT
------------	---------	------	--------	-----------------------------------

Parcel Total:	\$735.31
---------------	----------

File Number Total:	\$2,319.30
--------------------	------------



State of Wisconsin / Department of Natural Resources

Tony Evers , Governor

Adam N Payne , Secretary

5/22/2023

Chapter 70.114 - Aids Payment Worksheet For Tax Year 2022(Payment Year 2023) - Payment Due January 31, 2023

2491 of 7056

FILE NO: P 1912 *				DATE OF PURCHASE: 10/06/2007				GRANTOR: Helen M Rundhaug			
LEGAL DESCRIPTION: T06 R03-E S15 SWNW				PARCEL NO: 250081059				CONTROL NO: 105560			
40	\$182,614.82	0.83553185	\$152,580.50								
		0	\$0.00	STAT	999999	STATE OF WISCONSIN					
		0.00664190	\$1,013.42	CNTY	25	IOWA COUNTY					
		0.00197380	\$301.17	MUNI	25008	TOWN OF DODGEVILLE					
		0.00885070	\$1,350.44	REG	251428	SCH D OF DODGEVILLE					
		0.00112190	\$171.18	VTAE	000300	SOUTHWEST WISCONSIN VTAE DISTRICT					
Parcel Total:			\$2,836.21								

LEGAL DESCRIPTION: T06 R03-E S15 NWNW				PARCEL NO: 250081059				CONTROL NO: 105561			
40	\$151,414.31	0.83553185	\$126,511.48								
		0	\$0.00	STAT	999999	STATE OF WISCONSIN					
		0.00664190	\$840.27	CNTY	25	IOWA COUNTY					
		0.00197380	\$249.71	MUNI	25008	TOWN OF DODGEVILLE					
		0.00885070	\$1,119.71	REG	251428	SCH D OF DODGEVILLE					
		0.00112190	\$141.93	VTAE	000300	SOUTHWEST WISCONSIN VTAE DISTRICT					
Parcel Total:			\$2,351.62								

File Number Total:			\$5,187.83								
--------------------	--	--	------------	--	--	--	--	--	--	--	--



State of Wisconsin / Department of Natural Resources

Tony Evers , Governor

Adam N Payne , Secretary

5/22/2023

Chapter 70.114 - Aids Payment Worksheet For Tax Year 2022(Payment Year 2023) - Payment Due January 31, 2023

2492 of 7056

FILE NO: PR 40033 *	DATE OF PURCHASE: 05/04/2009	GRANTOR: Mary Lou Peterson
LEGAL DESCRIPTION: T06 R04-E S06 PT OF NWNW	PARCEL NO: part of 008-0130	CONTROL NO: 105361

1	\$6,422.00	0.83553185	\$5,365.79
---	------------	------------	------------

0	\$0.00	STAT	999999	STATE OF WISCONSIN
---	--------	------	--------	--------------------

0.00664190	\$35.64	CNTY	25	IOWA COUNTY
------------	---------	------	----	-------------

0.00197380	\$10.59	MUNI	25008	TOWN OF DODGEVILLE
------------	---------	------	-------	--------------------

0.00885070	\$47.49	REG	251428	SCH D OF DODGEVILLE
------------	---------	-----	--------	---------------------

0.00112190	\$6.02	VTAE	000300	SOUTHWEST WISCONSIN VTAE DISTRICT
------------	--------	------	--------	-----------------------------------

Parcel Total:	\$99.74
---------------	---------

File Number Total:	\$99.74
--------------------	---------

Municipality Total:	\$15,227.52
---------------------	-------------



State of Wisconsin / Department of Natural Resources

Tony Evers , Governor

Adam N Payne , Secretary

5/22/2023

Chapter 70.114 - Aids Payment Worksheet For Tax Year 2022(Payment Year 2023) - Payment Due January 31, 2023

2493 of 7056

DETAIL FOR TOWN OF HIGHLAND, IOWA COUNTY

Acres	Est. Adjust. Purch. Price	Level of Assessment	Adjusted Local Value	Net Gen. Tax Rate	Calc. Aid Pay Amount	Type	Code	Taxing Jurisdiction Description
FILE NO: FI 2786 A			DATE OF PURCHASE: 05/25/2004			GRANTOR: WOMACK REVOCABLE TRUST		
LEGAL DESCRIPTION: T07 R01-E S18 SWNW				PARCEL NO: 250120743		CONTROL NO: 91666		
41.7	\$228,196.99	1.05595844	\$240,966.54					
				0	\$0.00	STAT	999999	STATE OF WISCONSIN
				0.00553790	\$1,334.44	CNTY	25	IOWA COUNTY
				0.00285140	\$687.08	MUNI	25012	TOWN OF HIGHLAND
				0.00797060	\$1,920.65	REG	252527	SCH D OF HIGHLAND
				0.00093550	\$225.42	VTAE	000300	SOUTHWEST WISCONSIN VTAE DISTRICT
Parcel Total:					\$4,167.59			
LEGAL DESCRIPTION: T07 R01-E S18 PT OF NWNW				PARCEL NO: 250120742		CONTROL NO: 91667		
25.83	\$21,189.15	1.05595844	\$22,374.86					
				0	\$0.00	STAT	999999	STATE OF WISCONSIN
				0.00553790	\$123.91	CNTY	25	IOWA COUNTY
				0.00285140	\$63.80	MUNI	25012	TOWN OF HIGHLAND
				0.00797060	\$178.34	REG	252527	SCH D OF HIGHLAND
				0.00093550	\$20.93	VTAE	000300	SOUTHWEST WISCONSIN VTAE DISTRICT
Parcel Total:					\$386.98			
File Number Total:					\$4,554.57			
Municipality Total:					\$4,554.57			



State of Wisconsin / Department of Natural Resources

Tony Evers , Governor

Adam N Payne , Secretary

5/22/2023

Chapter 70.114 - Aids Payment Worksheet For Tax Year 2022(Payment Year 2023) - Payment Due January 31, 2023

2494 of 7056

DETAIL FOR TOWN OF LINDEN, IOWA COUNTY

Acres	Est. Adjust. Purch. Price	Level of Assessment	Adjusted Local Value	Net Gen. Tax Rate	Calc. Aid Pay Amount	Taxing Jurisdiction Type	Code	Description
FILE NO: WM 60218 *			DATE OF PURCHASE: 07/31/2013			GRANTOR: James W Davis		
LEGAL DESCRIPTION: T05 R02-E S13 SWNE				PARCEL NO: 014 0651		CONTROL NO: 126431		
40	\$3,200.87	1.04782010	\$3,353.94	0	\$0.00	STAT	999999	STATE OF WISCONSIN
				0.00553140	\$18.55	CNTY	25	IOWA COUNTY
				0.00446790	\$14.98	MUNI	25014	TOWN OF LINDEN
				0.00769640	\$25.81	REG	253633	SCH D OF MINERAL POINT
				0.00093430	\$3.13	VTAE	000300	SOUTHWEST WISCONSIN VTAE DISTRICT
Parcel Total:					\$62.47			

LEGAL DESCRIPTION: T05 R02-E S13 NWSE				PARCEL NO: 014 0662		CONTROL NO: 126432		
40	\$3,200.87	1.04782010	\$3,353.94	0	\$0.00	STAT	999999	STATE OF WISCONSIN
				0.00553140	\$18.55	CNTY	25	IOWA COUNTY
				0.00446790	\$14.98	MUNI	25014	TOWN OF LINDEN
				0.00769640	\$25.81	REG	253633	SCH D OF MINERAL POINT
				0.00093430	\$3.13	VTAE	000300	SOUTHWEST WISCONSIN VTAE DISTRICT
Parcel Total:					\$62.47			



State of Wisconsin / Department of Natural Resources

Tony Evers , Governor

Adam N Payne , Secretary

5/22/2023

Chapter 70.114 - Aids Payment Worksheet For Tax Year 2022(Payment Year 2023) - Payment Due January 31, 2023

2495 of 7056

LEGAL DESCRIPTION: T05 R02-E S13 NESE				PARCEL NO: 014 0661				CONTROL NO: 126433			
40	\$3,200.87	1.04782010	\$3,353.94								
				0	\$0.00	STAT	999999	STATE OF WISCONSIN			
				0.00553140	\$18.55	CNTY	25	IOWA COUNTY			
				0.00446790	\$14.98	MUNI	25014	TOWN OF LINDEN			
				0.00769640	\$25.81	REG	253633	SCH D OF MINERAL POINT			
				0.00093430	\$3.13	VTAE	000300	SOUTHWEST WISCONSIN VTAE DISTRICT			
				Parcel Total:	\$62.47						

LEGAL DESCRIPTION: T05 R02-E S13 SWSE				PARCEL NO: 014 0663				CONTROL NO: 126434			
40	\$3,200.87	1.04782010	\$3,353.94								
				0	\$0.00	STAT	999999	STATE OF WISCONSIN			
				0.00553140	\$18.55	CNTY	25	IOWA COUNTY			
				0.00446790	\$14.98	MUNI	25014	TOWN OF LINDEN			
				0.00769640	\$25.81	REG	253633	SCH D OF MINERAL POINT			
				0.00093430	\$3.13	VTAE	000300	SOUTHWEST WISCONSIN VTAE DISTRICT			
				Parcel Total:	\$62.47						

LEGAL DESCRIPTION: T05 R02-E S13 SESE				PARCEL NO: 014 0664				CONTROL NO: 126435			
40	\$3,200.87	1.04782010	\$3,353.94								
				0	\$0.00	STAT	999999	STATE OF WISCONSIN			
				0.00553140	\$18.55	CNTY	25	IOWA COUNTY			
				0.00446790	\$14.98	MUNI	25014	TOWN OF LINDEN			
				0.00769640	\$25.81	REG	253633	SCH D OF MINERAL POINT			
				0.00093430	\$3.13	VTAE	000300	SOUTHWEST WISCONSIN VTAE DISTRICT			
				Parcel Total:	\$62.47						



State of Wisconsin / Department of Natural Resources

Tony Evers , Governor

Adam N Payne , Secretary

5/22/2023

Chapter 70.114 - Aids Payment Worksheet For Tax Year 2022(Payment Year 2023) - Payment Due
January 31, 2023

2496 of 7056

File Number Total: \$312.35

Municipality Total: \$312.35



State of Wisconsin / Department of Natural Resources

Tony Evers , Governor

Adam N Payne , Secretary

5/22/2023

Chapter 70.114 - Aids Payment Worksheet For Tax Year 2022(Payment Year 2023) - Payment Due January 31, 2023

2497 of 7056

DETAIL FOR TOWN OF MIFFLIN, IOWA COUNTY

Acres	Est. Adjust. Purch. Price	Level of Assessment	Adjusted Local Value	Net Gen. Tax Rate	Calc. Aid Pay Amount	Type	Code	Taxing Jurisdiction Description
FILE NO: NA 482 *			DATE OF PURCHASE: 06/04/1992			GRANTOR: PAUL LUCIANI		
LEGAL DESCRIPTION: T04 R01-E S11 PT OF NWNE				PARCEL NO: 11-004-001		CONTROL NO: 70297		
13	\$6,043.00	0.84109138	\$5,082.72					
				0	\$0.00	STAT	999999	STATE OF WISCONSIN
				0.00693290	\$35.24	CNTY	25	IOWA COUNTY
				0.00544820	\$27.69	MUNI	25016	TOWN OF MIFFLIN
				0.00803610	\$40.84	REG	252646	SCH D OF IOWA-GRANT
				0.00117120	\$5.95	VTAE	000300	SOUTHWEST WISCONSIN VTAE DISTRICT

Parcel Total: \$109.72

File Number Total: \$109.72

Municipality Total: \$109.72



State of Wisconsin / Department of Natural Resources

Tony Evers , Governor

Adam N Payne , Secretary

5/22/2023

Chapter 70.114 - Aids Payment Worksheet For Tax Year 2022(Payment Year 2023) - Payment Due January 31, 2023

2498 of 7056

DETAIL FOR TOWN OF MINERAL POINT, IOWA COUNTY

Acres	Est. Adjust. Purch. Price	Level of Assessment	Adjusted Local Value	Net Gen. Tax Rate	Calc. Aid Pay Amount	Type	Code	Taxing Jurisdiction Description
FILE NO: WM 60218 *			DATE OF PURCHASE: 07/31/2013			GRANTOR: James W Davis		
LEGAL DESCRIPTION: T05 R02-E S24 NENW				PARCEL NO: 018 0951		CONTROL NO: 126436		
40	\$11,148.95	0.75484983	\$8,415.79	0	\$0.00	STAT	999999	STATE OF WISCONSIN
				0.00754350	\$63.48	CNTY	25	IOWA COUNTY
				0.00297980	\$25.08	MUNI	25018	TOWN OF MINERAL POINT
				0.01121270	\$94.36	REG	253633	SCH D OF MINERAL POINT
				0.00127420	\$10.72	VTAE	000300	SOUTHWEST WISCONSIN VTAE DISTRICT
Parcel Total:					\$193.64			

LEGAL DESCRIPTION: T05 R02-E S24 NWNE				PARCEL NO: 018 0948		CONTROL NO: 126437		
40	\$8,017.23	0.75484983	\$6,051.80	0	\$0.00	STAT	999999	STATE OF WISCONSIN
				0.00754350	\$45.65	CNTY	25	IOWA COUNTY
				0.00297980	\$18.03	MUNI	25018	TOWN OF MINERAL POINT
				0.01121270	\$67.86	REG	253633	SCH D OF MINERAL POINT
				0.00127420	\$7.71	VTAE	000300	SOUTHWEST WISCONSIN VTAE DISTRICT
Parcel Total:					\$139.25			



State of Wisconsin / Department of Natural Resources

Tony Evers , Governor

Adam N Payne , Secretary

5/22/2023

Chapter 70.114 - Aids Payment Worksheet For Tax Year 2022(Payment Year 2023) - Payment Due January 31, 2023

2499 of 7056

LEGAL DESCRIPTION: T05 R02-E S24 SWNE	PARCEL NO: 018 0949	CONTROL NO: 126438
---------------------------------------	---------------------	--------------------

40	\$8,017.23	0.75484983	\$6,051.80	
----	------------	------------	------------	--

0	\$0.00	STAT	999999	STATE OF WISCONSIN
0.00754350	\$45.65	CNTY	25	IOWA COUNTY
0.00297980	\$18.03	MUNI	25018	TOWN OF MINERAL POINT
0.01121270	\$67.86	REG	253633	SCH D OF MINERAL POINT
0.00127420	\$7.71	VTAE	000300	SOUTHWEST WISCONSIN VTAE DISTRICT

Parcel Total:	\$139.25
---------------	----------

LEGAL DESCRIPTION: T05 R02-E S24 SENE	PARCEL NO: 018 0950	CONTROL NO: 126439
---------------------------------------	---------------------	--------------------

40	\$4,259.15	0.75484983	\$3,215.02	
----	------------	------------	------------	--

0	\$0.00	STAT	999999	STATE OF WISCONSIN
0.00754350	\$24.25	CNTY	25	IOWA COUNTY
0.00297980	\$9.58	MUNI	25018	TOWN OF MINERAL POINT
0.01121270	\$36.05	REG	253633	SCH D OF MINERAL POINT
0.00127420	\$4.10	VTAE	000300	SOUTHWEST WISCONSIN VTAE DISTRICT

Parcel Total:	\$73.98
---------------	---------

File Number Total:	\$546.12
--------------------	----------

Municipality Total:	\$546.12
---------------------	----------



State of Wisconsin / Department of Natural Resources

Tony Evers , Governor

Adam N Payne , Secretary

5/22/2023

Chapter 70.114 - Aids Payment Worksheet For Tax Year 2022(Payment Year 2023) - Payment Due January 31, 2023

2500 of 7056

DETAIL FOR TOWN OF PULASKI, IOWA COUNTY

Acres	Est. Adjust. Purch. Price	Level of Assessment	Adjusted Local Value	Net Gen. Tax Rate	Calc. Aid Pay Amount	Type	Code	Description
FILE NO: P 1844 A			DATE OF PURCHASE: 08/31/2004			GRANTOR: RIVERLAND CONSERVANCY (ALLIA		
LEGAL DESCRIPTION: T08 R01-E S04 SWSW				PARCEL NO: 250220254		CONTROL NO: 92040		
40	\$83,555.92	0.75251234	\$62,876.86					
				0	\$0.00	STAT	999999	STATE OF WISCONSIN
				0.00762280	\$479.30	CNTY	25	IOWA COUNTY
				0.00242940	\$152.76	MUNI	25022	TOWN OF PULASKI
				0.00937370	\$589.39	REG	223850	SCH D OF RIVERDALE (MUSCODA)
				0.00128750	\$80.96	VTAE	000300	SOUTHWEST WISCONSIN VTAE DISTRICT
Parcel Total:					\$1,302.41			

LEGAL DESCRIPTION: T08 R01-E S04 SESW				PARCEL NO: 250220255		CONTROL NO: 92041		
40	\$83,555.92	0.75251234	\$62,876.86					
				0	\$0.00	STAT	999999	STATE OF WISCONSIN
				0.00762280	\$479.30	CNTY	25	IOWA COUNTY
				0.00242940	\$152.76	MUNI	25022	TOWN OF PULASKI
				0.00937370	\$589.39	REG	223850	SCH D OF RIVERDALE (MUSCODA)
				0.00128750	\$80.96	VTAE	000300	SOUTHWEST WISCONSIN VTAE DISTRICT
Parcel Total:					\$1,302.41			



State of Wisconsin / Department of Natural Resources

Tony Evers , Governor

Adam N Payne , Secretary

5/22/2023

Chapter 70.114 - Aids Payment Worksheet For Tax Year 2022(Payment Year 2023) - Payment Due January 31, 2023

2501 of 7056

LEGAL DESCRIPTION: T08 R01-E S04 SWSE	PARCEL NO: 25022059	CONTROL NO: 92042
---------------------------------------	---------------------	-------------------

40	\$83,555.92	0.75251234	\$62,876.86	
----	-------------	------------	-------------	--

0	\$0.00	STAT	999999	STATE OF WISCONSIN
0.00762280	\$479.30	CNTY	25	IOWA COUNTY
0.00242940	\$152.76	MUNI	25022	TOWN OF PULASKI
0.00937370	\$589.39	REG	223850	SCH D OF RIVERDALE (MUSCODA)
0.00128750	\$80.96	VTAE	000300	SOUTHWEST WISCONSIN VTAE DISTRICT

Parcel Total:	\$1,302.41
---------------	------------

LEGAL DESCRIPTION: T08 R01-E S09 PT OF NWNE	PARCEL NO: 250220324	CONTROL NO: 92043
---	----------------------	-------------------

30	\$62,666.65	0.75251234	\$47,157.43	
----	-------------	------------	-------------	--

0	\$0.00	STAT	999999	STATE OF WISCONSIN
0.00762280	\$359.47	CNTY	25	IOWA COUNTY
0.00242940	\$114.57	MUNI	25022	TOWN OF PULASKI
0.00937370	\$442.04	REG	223850	SCH D OF RIVERDALE (MUSCODA)
0.00128750	\$60.72	VTAE	000300	SOUTHWEST WISCONSIN VTAE DISTRICT

Parcel Total:	\$976.80
---------------	----------

LEGAL DESCRIPTION: T08 R01-E S09 PT OF SWNE	PARCEL NO: 250220326	CONTROL NO: 92044
---	----------------------	-------------------

28	\$58,488.58	0.75251234	\$44,013.37	
----	-------------	------------	-------------	--

0	\$0.00	STAT	999999	STATE OF WISCONSIN
0.00762280	\$335.50	CNTY	25	IOWA COUNTY
0.00242940	\$106.93	MUNI	25022	TOWN OF PULASKI
0.00937370	\$412.57	REG	223850	SCH D OF RIVERDALE (MUSCODA)
0.00128750	\$56.67	VTAE	000300	SOUTHWEST WISCONSIN VTAE DISTRICT

Parcel Total:	\$911.67
---------------	----------



State of Wisconsin / Department of Natural Resources

Tony Evers , Governor

Adam N Payne , Secretary

5/22/2023

Chapter 70.114 - Aids Payment Worksheet For Tax Year 2022(Payment Year 2023) - Payment Due January 31, 2023

2502 of 7056

LEGAL DESCRIPTION: T08 R01-E S09 PT OF NENW				PARCEL NO: 250220330				CONTROL NO: 92045			
40	\$83,555.92	0.75251234	\$62,876.86								
				0	\$0.00	STAT	999999	STATE OF WISCONSIN			
				0.00762280	\$479.30	CNTY	25	IOWA COUNTY			
				0.00242940	\$152.76	MUNI	25022	TOWN OF PULASKI			
				0.00937370	\$589.39	REG	223850	SCH D OF RIVERDALE (MUSCODA)			
				0.00128750	\$80.96	VTAE	000300	SOUTHWEST WISCONSIN VTAE DISTRICT			
Parcel Total:					\$1,302.41						

LEGAL DESCRIPTION: T08 R01-E S09 PT OF NWNW				PARCEL NO: 250220331				CONTROL NO: 92046			
40	\$83,555.92	0.75251234	\$62,876.86								
				0	\$0.00	STAT	999999	STATE OF WISCONSIN			
				0.00762280	\$479.30	CNTY	25	IOWA COUNTY			
				0.00242940	\$152.76	MUNI	25022	TOWN OF PULASKI			
				0.00937370	\$589.39	REG	223850	SCH D OF RIVERDALE (MUSCODA)			
				0.00128750	\$80.96	VTAE	000300	SOUTHWEST WISCONSIN VTAE DISTRICT			
Parcel Total:					\$1,302.41						

LEGAL DESCRIPTION: T08 R01-E S09 PT OF SWNW				PARCEL NO: 250220332				CONTROL NO: 92047			
37	\$77,289.36	0.75251234	\$58,161.20								
				0	\$0.00	STAT	999999	STATE OF WISCONSIN			
				0.00762280	\$443.35	CNTY	25	IOWA COUNTY			
				0.00242940	\$141.30	MUNI	25022	TOWN OF PULASKI			
				0.00937370	\$545.18	REG	223850	SCH D OF RIVERDALE (MUSCODA)			
				0.00128750	\$74.89	VTAE	000300	SOUTHWEST WISCONSIN VTAE DISTRICT			
Parcel Total:					\$1,204.72						



State of Wisconsin / Department of Natural Resources

Tony Evers , Governor

Adam N Payne , Secretary

5/22/2023

Chapter 70.114 - Aids Payment Worksheet For Tax Year 2022(Payment Year 2023) - Payment Due January 31, 2023

2503 of 7056

LEGAL DESCRIPTION: T08 R01-E S09 PT OF SENW PARCEL NO: 250220334 CONTROL NO: 92048

37 \$77,289.36 0.75251234 \$58,161.20

0 \$0.00 STAT 999999 STATE OF WISCONSIN

0.00762280 \$443.35 CNTY 25 IOWA COUNTY

0.00242940 \$141.30 MUNI 25022 TOWN OF PULASKI

0.00937370 \$545.18 REG 223850 SCH D OF RIVERDALE (MUSCODA)

0.00128750 \$74.89 VTAE 000300 SOUTHWEST WISCONSIN VTAE DISTRICT

Parcel Total: \$1,204.72

File Number Total: \$10,809.96

FILE NO: WR 173 * DATE OF PURCHASE: 03/24/1992 GRANTOR: STEVEN GROVER

LEGAL DESCRIPTION: T08 R01-E S02 SWSW PARCEL NO: 227 CONTROL NO: 70357

40 \$13,717.89 0.75251234 \$10,322.88

0 \$0.00 STAT 999999 STATE OF WISCONSIN

0.00762280 \$78.69 CNTY 25 IOWA COUNTY

0.00242940 \$25.08 MUNI 25022 TOWN OF PULASKI

0.00937370 \$96.76 REG 223850 SCH D OF RIVERDALE (MUSCODA)

0.00128750 \$13.29 VTAE 000300 SOUTHWEST WISCONSIN VTAE DISTRICT

Parcel Total: \$213.82



State of Wisconsin / Department of Natural Resources

Tony Evers , Governor

Adam N Payne , Secretary

5/22/2023

Chapter 70.114 - Aids Payment Worksheet For Tax Year 2022(Payment Year 2023) - Payment Due January 31, 2023

2504 of 7056

LEGAL DESCRIPTION: T08 R01-E S02 SESW	PARCEL NO: 228	CONTROL NO: 70358
---------------------------------------	----------------	-------------------

40	\$24,945.80	0.75251234	\$18,772.03
----	-------------	------------	-------------

	0	\$0.00	STAT	999999	STATE OF WISCONSIN
	0.00762280	\$143.10	CNTY	25	IOWA COUNTY
	0.00242940	\$45.61	MUNI	25022	TOWN OF PULASKI
	0.00937370	\$175.96	REG	223850	SCH D OF RIVERDALE (MUSCODA)
	0.00128750	\$24.17	VTAE	000300	SOUTHWEST WISCONSIN VTAE DISTRICT

Parcel Total:	\$388.84
---------------	----------

LEGAL DESCRIPTION: T08 R01-E S03 S1/2 OF SESE	PARCEL NO: 249.A	CONTROL NO: 70359
---	------------------	-------------------

20	\$12,465.23	0.75251234	\$9,380.24
----	-------------	------------	------------

	0	\$0.00	STAT	999999	STATE OF WISCONSIN
	0.00762280	\$71.50	CNTY	25	IOWA COUNTY
	0.00242940	\$22.79	MUNI	25022	TOWN OF PULASKI
	0.00937370	\$87.93	REG	223850	SCH D OF RIVERDALE (MUSCODA)
	0.00128750	\$12.08	VTAE	000300	SOUTHWEST WISCONSIN VTAE DISTRICT

Parcel Total:	\$194.30
---------------	----------

File Number Total:	\$796.96
--------------------	----------



State of Wisconsin / Department of Natural Resources

Tony Evers , Governor

Adam N Payne , Secretary

5/22/2023

Chapter 70.114 - Aids Payment Worksheet For Tax Year 2022(Payment Year 2023) - Payment Due January 31, 2023

2505 of 7056

FILE NO: WR 294 *				DATE OF PURCHASE: 04/28/1998				GRANTOR: DEAN PUTZ			
LEGAL DESCRIPTION: T08 R01-E S02 SWSE				PARCEL NO: 25022TPL231				CONTROL NO: 80473			
40	\$37,567.16	0.75251234	\$28,269.75								
				0	\$0.00	STAT	999999	STATE OF WISCONSIN			
				0.00762280	\$215.49	CNTY	25	IOWA COUNTY			
				0.00242940	\$68.68	MUNI	25022	TOWN OF PULASKI			
				0.00937370	\$264.99	REG	223850	SCH D OF RIVERDALE (MUSCODA)			
				0.00128750	\$36.40	VTAE	000300	SOUTHWEST WISCONSIN VTAE DISTRICT			
Parcel Total:					\$585.56						

LEGAL DESCRIPTION: T08 R01-E S02 NWSE				PARCEL NO: 25022TPL230				CONTROL NO: 80474			
40	\$19,064.28	0.75251234	\$14,346.11								
				0	\$0.00	STAT	999999	STATE OF WISCONSIN			
				0.00762280	\$109.36	CNTY	25	IOWA COUNTY			
				0.00242940	\$34.85	MUNI	25022	TOWN OF PULASKI			
				0.00937370	\$134.48	REG	223850	SCH D OF RIVERDALE (MUSCODA)			
				0.00128750	\$18.47	VTAE	000300	SOUTHWEST WISCONSIN VTAE DISTRICT			
Parcel Total:					\$297.16						

File Number Total:					\$882.72						
--------------------	--	--	--	--	----------	--	--	--	--	--	--



State of Wisconsin / Department of Natural Resources

Tony Evers , Governor

Adam N Payne , Secretary

5/22/2023

Chapter 70.114 - Aids Payment Worksheet For Tax Year 2022(Payment Year 2023) - Payment Due January 31, 2023

2506 of 7056

FILE NO: WR 321 *				DATE OF PURCHASE: 11/23/1993				GRANTOR: DUSAN MARKOVICH			
LEGAL DESCRIPTION: T08 R02-E S07 PT GV LT 2				PARCEL NO: 25022TPL 29				CONTROL NO: 71968			
9.62	\$4,693.46	0.75251234	\$3,531.89								
				0	\$0.00	STAT	999999	STATE OF WISCONSIN			
				0.00762280	\$26.92	CNTY	25	IOWA COUNTY			
				0.00242940	\$8.58	MUNI	25022	TOWN OF PULASKI			
				0.00937370	\$33.11	REG	223850	SCH D OF RIVERDALE (MUSCODA)			
				0.00128750	\$4.55	VTAE	000300	SOUTHWEST WISCONSIN VTAE DISTRICT			
Parcel Total:					\$73.16						

File Number Total:					\$73.16						
--------------------	--	--	--	--	---------	--	--	--	--	--	--

FILE NO: WR 435 *				DATE OF PURCHASE: 09/18/1996				GRANTOR: WILLIAM F BREMMER			
LEGAL DESCRIPTION: T08 R01-E S04 GOV LOT 2				PARCEL NO: TPL 251				CONTROL NO: 77210			
25.07	\$13,889.42	0.75251234	\$10,451.96								
				0	\$0.00	STAT	999999	STATE OF WISCONSIN			
				0.00762280	\$79.67	CNTY	25	IOWA COUNTY			
				0.00242940	\$25.39	MUNI	25022	TOWN OF PULASKI			
				0.00937370	\$97.97	REG	223850	SCH D OF RIVERDALE (MUSCODA)			
				0.00128750	\$13.46	VTAE	000300	SOUTHWEST WISCONSIN VTAE DISTRICT			
Parcel Total:					\$216.49						

File Number Total:					\$216.49						
--------------------	--	--	--	--	----------	--	--	--	--	--	--



State of Wisconsin / Department of Natural Resources

Tony Evers , Governor

Adam N Payne , Secretary

5/22/2023

Chapter 70.114 - Aids Payment Worksheet For Tax Year 2022(Payment Year 2023) - Payment Due January 31, 2023

2507 of 7056

FILE NO: WR 440 *		DATE OF PURCHASE: 05/05/1998		GRANTOR: WP&L LAND STEWARDSHIP TRUST,	
LEGAL DESCRIPTION: T08 R01-E S04 PT GV LT 3		PARCEL NO: 25022-252		CONTROL NO: 80448	
48.23	\$27,286.49	0.75251234	\$20,533.42		
		0	\$0.00	STAT 999999	STATE OF WISCONSIN
		0.00762280	\$156.52	CNTY 25	IOWA COUNTY
		0.00242940	\$49.88	MUNI 25022	TOWN OF PULASKI
		0.00937370	\$192.47	REG 223850	SCH D OF RIVERDALE (MUSCODA)
		0.00128750	\$26.44	VTAE 000300	SOUTHWEST WISCONSIN VTAE DISTRICT
Parcel Total:			\$425.31		

LEGAL DESCRIPTION: T08 R01-E S04 GOV LOT 4		PARCEL NO: 25022-253		CONTROL NO: 80449	
53.12	\$33,882.96	0.75251234	\$25,497.35		
		0	\$0.00	STAT 999999	STATE OF WISCONSIN
		0.00762280	\$194.36	CNTY 25	IOWA COUNTY
		0.00242940	\$61.94	MUNI 25022	TOWN OF PULASKI
		0.00937370	\$239.00	REG 223850	SCH D OF RIVERDALE (MUSCODA)
		0.00128750	\$32.83	VTAE 000300	SOUTHWEST WISCONSIN VTAE DISTRICT
Parcel Total:			\$528.13		



State of Wisconsin / Department of Natural Resources

Tony Evers , Governor

Adam N Payne , Secretary

5/22/2023

Chapter 70.114 - Aids Payment Worksheet For Tax Year 2022(Payment Year 2023) - Payment Due January 31, 2023

2508 of 7056

LEGAL DESCRIPTION: T08 R01-E S04 NWSE	PARCEL NO: 25022-258	CONTROL NO: 80450
---------------------------------------	----------------------	-------------------

40	\$20,701.71	0.75251234	\$15,578.29
----	-------------	------------	-------------

0	\$0.00	STAT	999999	STATE OF WISCONSIN
0.00762280	\$118.75	CNTY	25	IOWA COUNTY
0.00242940	\$37.85	MUNI	25022	TOWN OF PULASKI
0.00937370	\$146.03	REG	223850	SCH D OF RIVERDALE (MUSCODA)
0.00128750	\$20.06	VTAE	000300	SOUTHWEST WISCONSIN VTAE DISTRICT

Parcel Total:	\$322.69
---------------	----------

File Number Total:	\$1,276.13
--------------------	------------

FILE NO: WR 505 *	DATE OF PURCHASE: 03/17/2000	GRANTOR: VILLAGE OF AVOCA
-------------------	------------------------------	---------------------------

LEGAL DESCRIPTION: T08 R01-E S10 NENE	PARCEL NO: 022-0345	CONTROL NO: 84153
---------------------------------------	---------------------	-------------------

40	\$40,425.74	0.75251234	\$30,420.86
----	-------------	------------	-------------

0	\$0.00	STAT	999999	STATE OF WISCONSIN
0.00762280	\$231.89	CNTY	25	IOWA COUNTY
0.00242940	\$73.91	MUNI	25022	TOWN OF PULASKI
0.00937370	\$285.16	REG	223850	SCH D OF RIVERDALE (MUSCODA)
0.00128750	\$39.17	VTAE	000300	SOUTHWEST WISCONSIN VTAE DISTRICT

Parcel Total:	\$630.13
---------------	----------

File Number Total:	\$630.13
--------------------	----------



State of Wisconsin / Department of Natural Resources

Tony Evers , Governor

Adam N Payne , Secretary

5/22/2023

Chapter 70.114 - Aids Payment Worksheet For Tax Year 2022(Payment Year 2023) - Payment Due January 31, 2023

2509 of 7056

FILE NO: WR 516 *		DATE OF PURCHASE: 12/07/2001		GRANTOR: CLIFFORD SCHNEIDER, ETAL.	
LEGAL DESCRIPTION: T08 R01-E S04 GOV LOT 1		PARCEL NO: 250220250		CONTROL NO: 86556	
44	\$50,109.42	0.75251234	\$37,707.95		
		0	\$0.00	STAT 999999	STATE OF WISCONSIN
		0.00762280	\$287.44	CNTY 25	IOWA COUNTY
		0.00242940	\$91.61	MUNI 25022	TOWN OF PULASKI
		0.00937370	\$353.46	REG 223850	SCH D OF RIVERDALE (MUSCODA)
		0.00128750	\$48.55	VTAE 000300	SOUTHWEST WISCONSIN VTAE DISTRICT
Parcel Total:			\$781.06		

LEGAL DESCRIPTION: T08 R01-E S04 E1/4 OF NESE		PARCEL NO: 250220256.A		CONTROL NO: 86557	
10	\$11,388.50	0.75251234	\$8,569.99		
		0	\$0.00	STAT 999999	STATE OF WISCONSIN
		0.00762280	\$65.33	CNTY 25	IOWA COUNTY
		0.00242940	\$20.82	MUNI 25022	TOWN OF PULASKI
		0.00937370	\$80.33	REG 223850	SCH D OF RIVERDALE (MUSCODA)
		0.00128750	\$11.03	VTAE 000300	SOUTHWEST WISCONSIN VTAE DISTRICT
Parcel Total:			\$177.51		

File Number Total:			\$958.57		
--------------------	--	--	----------	--	--



State of Wisconsin / Department of Natural Resources

Tony Evers , Governor

Adam N Payne , Secretary

5/22/2023

Chapter 70.114 - Aids Payment Worksheet For Tax Year 2022(Payment Year 2023) - Payment Due January 31, 2023

2510 of 7056

FILE NO: WR 518 *		DATE OF PURCHASE: 10/18/2001			GRANTOR: THE CONSERVATION FUND		
LEGAL DESCRIPTION: T08 R01-E S05 GOV LOT 1				PARCEL NO: 022-0262		CONTROL NO: 86543	
50.65	\$49,715.37	0.75251234	\$37,411.43				
		0	\$0.00	STAT	999999	STATE OF WISCONSIN	
		0.00762280	\$285.18	CNTY	25	IOWA COUNTY	
		0.00242940	\$90.89	MUNI	25022	TOWN OF PULASKI	
		0.00937370	\$350.68	REG	223850	SCH D OF RIVERDALE (MUSCODA)	
		0.00128750	\$48.17	VTAE	000300	SOUTHWEST WISCONSIN VTAE DISTRICT	
Parcel Total:			\$774.92				

LEGAL DESCRIPTION: T08 R01-E S05 GOV LOT 2				PARCEL NO: 022-0263		CONTROL NO: 86544	
48.3	\$47,939.91	0.75251234	\$36,075.37				
		0	\$0.00	STAT	999999	STATE OF WISCONSIN	
		0.00762280	\$275.00	CNTY	25	IOWA COUNTY	
		0.00242940	\$87.64	MUNI	25022	TOWN OF PULASKI	
		0.00937370	\$338.16	REG	223850	SCH D OF RIVERDALE (MUSCODA)	
		0.00128750	\$46.45	VTAE	000300	SOUTHWEST WISCONSIN VTAE DISTRICT	
Parcel Total:			\$747.25				



State of Wisconsin / Department of Natural Resources

Tony Evers , Governor

Adam N Payne , Secretary

5/22/2023

Chapter 70.114 - Aids Payment Worksheet For Tax Year 2022(Payment Year 2023) - Payment Due January 31, 2023

2511 of 7056

LEGAL DESCRIPTION: T08 R01-E S05 SWSE				PARCEL NO: 022-0268				CONTROL NO: 86545			
40	\$39,062.57	0.75251234	\$29,395.06								
				0	\$0.00	STAT	999999	STATE OF WISCONSIN			
				0.00762280	\$224.07	CNTY	25	IOWA COUNTY			
				0.00242940	\$71.41	MUNI	25022	TOWN OF PULASKI			
				0.00937370	\$275.54	REG	223850	SCH D OF RIVERDALE (MUSCODA)			
				0.00128750	\$37.85	VTAE	000300	SOUTHWEST WISCONSIN VTAE DISTRICT			
				Parcel Total:	\$608.87						

LEGAL DESCRIPTION: T08 R01-E S05 SESE				PARCEL NO: 022-0269				CONTROL NO: 86546			
40	\$158,025.74	0.75251234	\$118,916.32								
				0	\$0.00	STAT	999999	STATE OF WISCONSIN			
				0.00762280	\$906.47	CNTY	25	IOWA COUNTY			
				0.00242940	\$288.90	MUNI	25022	TOWN OF PULASKI			
				0.00937370	\$1,114.68	REG	223850	SCH D OF RIVERDALE (MUSCODA)			
				0.00128750	\$153.11	VTAE	000300	SOUTHWEST WISCONSIN VTAE DISTRICT			
				Parcel Total:	\$2,463.16						

LEGAL DESCRIPTION: T08 R01-E S08 NWNE				PARCEL NO: 022-0301				CONTROL NO: 86547			
40	\$58,593.85	0.75251234	\$44,092.60								
				0	\$0.00	STAT	999999	STATE OF WISCONSIN			
				0.00762280	\$336.11	CNTY	25	IOWA COUNTY			
				0.00242940	\$107.12	MUNI	25022	TOWN OF PULASKI			
				0.00937370	\$413.31	REG	223850	SCH D OF RIVERDALE (MUSCODA)			
				0.00128750	\$56.77	VTAE	000300	SOUTHWEST WISCONSIN VTAE DISTRICT			
				Parcel Total:	\$913.31						



State of Wisconsin / Department of Natural Resources

Tony Evers , Governor

Adam N Payne , Secretary

5/22/2023

Chapter 70.114 - Aids Payment Worksheet For Tax Year 2022(Payment Year 2023) - Payment Due January 31, 2023

2512 of 7056

LEGAL DESCRIPTION: T08 R01-E S08 NENE				PARCEL NO: 022-0300				CONTROL NO: 86548			
40	\$218,393.92	0.75251234	\$164,344.12	0	\$0.00	STAT	999999	STATE OF WISCONSIN			
				0.00762280	\$1,252.76	CNTY	25	IOWA COUNTY			
				0.00242940	\$399.27	MUNI	25022	TOWN OF PULASKI			
				0.00937370	\$1,540.51	REG	223850	SCH D OF RIVERDALE (MUSCODA)			
				0.00128750	\$211.60	VTAE	000300	SOUTHWEST WISCONSIN VTAE DISTRICT			
Parcel Total:				\$3,404.14							

LEGAL DESCRIPTION: T08 R01-E S08 PT OF SWNE				PARCEL NO: 022-0302				CONTROL NO: 86549			
9.52	\$33,036.91	0.75251234	\$24,860.68	0	\$0.00	STAT	999999	STATE OF WISCONSIN			
				0.00762280	\$189.51	CNTY	25	IOWA COUNTY			
				0.00242940	\$60.40	MUNI	25022	TOWN OF PULASKI			
				0.00937370	\$233.04	REG	223850	SCH D OF RIVERDALE (MUSCODA)			
				0.00128750	\$32.01	VTAE	000300	SOUTHWEST WISCONSIN VTAE DISTRICT			
Parcel Total:				\$514.96							

LEGAL DESCRIPTION: T08 R01-E S08 PT OF SENE				PARCEL NO: 022-0304				CONTROL NO: 86550			
37	\$101,545.59	0.75251234	\$76,414.31	0	\$0.00	STAT	999999	STATE OF WISCONSIN			
				0.00762280	\$582.49	CNTY	25	IOWA COUNTY			
				0.00242940	\$185.64	MUNI	25022	TOWN OF PULASKI			
				0.00937370	\$716.28	REG	223850	SCH D OF RIVERDALE (MUSCODA)			
				0.00128750	\$98.39	VTAE	000300	SOUTHWEST WISCONSIN VTAE DISTRICT			
Parcel Total:				\$1,582.80							



State of Wisconsin / Department of Natural Resources

Tony Evers , Governor

Adam N Payne , Secretary

5/22/2023

Chapter 70.114 - Aids Payment Worksheet For Tax Year 2022(Payment Year 2023) - Payment Due January 31, 2023

2513 of 7056

File Number Total: \$11,009.41

FILE NO: WR 523 *

DATE OF PURCHASE: 10/17/2001

GRANTOR: MILDRED RUNGE

LEGAL DESCRIPTION: T08 R02-E S07 PT GV LT 1

PARCEL NO: 022 0025

CONTROL NO: 86268

14.58 \$14,121.74 0.75251234 \$10,626.79

0 \$0.00 STAT 999999 STATE OF WISCONSIN

0.00762280 \$81.01 CNTY 25 IOWA COUNTY

0.00242940 \$25.82 MUNI 25022 TOWN OF PULASKI

0.00937370 \$99.61 REG 223850 SCH D OF RIVERDALE (MUSCODA)

0.00128750 \$13.68 VTAE 000300 SOUTHWEST WISCONSIN VTAE DISTRICT

Parcel Total: \$220.12

File Number Total: \$220.12

FILE NO: WR 536 *

DATE OF PURCHASE: 01/10/2003

GRANTOR: CARL L THIEDE

LEGAL DESCRIPTION: T08 R01-E S07 NENE

PARCEL NO: 022 0274

CONTROL NO: 89251

40 \$73,875.59 0.75251234 \$55,592.29

0 \$0.00 STAT 999999 STATE OF WISCONSIN

0.00762280 \$423.77 CNTY 25 IOWA COUNTY

0.00242940 \$135.06 MUNI 25022 TOWN OF PULASKI

0.00937370 \$521.10 REG 223850 SCH D OF RIVERDALE (MUSCODA)

0.00128750 \$71.58 VTAE 000300 SOUTHWEST WISCONSIN VTAE DISTRICT

Parcel Total: \$1,151.51



State of Wisconsin / Department of Natural Resources

Tony Evers , Governor

Adam N Payne , Secretary

5/22/2023

Chapter 70.114 - Aids Payment Worksheet For Tax Year 2022(Payment Year 2023) - Payment Due January 31, 2023

2514 of 7056

LEGAL DESCRIPTION: T08 R01-E S07 PT OF SENE	PARCEL NO: 022 0280	CONTROL NO: 89252
---	---------------------	-------------------

26.95 \$74,219.43 0.75251234 \$55,851.04

0 \$0.00 STAT 999999 STATE OF WISCONSIN

0.00762280 \$425.74 CNTY 25 IOWA COUNTY

0.00242940 \$135.69 MUNI 25022 TOWN OF PULASKI

0.00937370 \$523.53 REG 223850 SCH D OF RIVERDALE (MUSCODA)

0.00128750 \$71.91 VTAE 000300 SOUTHWEST WISCONSIN VTAE DISTRICT

Parcel Total: \$1,156.87

LEGAL DESCRIPTION: T08 R01-E S07 E1/2 OF NWNE	PARCEL NO: 022 0275	CONTROL NO: 89253
---	---------------------	-------------------

20 \$24,052.12 0.75251234 \$18,099.52

0 \$0.00 STAT 999999 STATE OF WISCONSIN

0.00762280 \$137.97 CNTY 25 IOWA COUNTY

0.00242940 \$43.97 MUNI 25022 TOWN OF PULASKI

0.00937370 \$169.66 REG 223850 SCH D OF RIVERDALE (MUSCODA)

0.00128750 \$23.30 VTAE 000300 SOUTHWEST WISCONSIN VTAE DISTRICT

Parcel Total: \$374.90

LEGAL DESCRIPTION: T08 R01-E S07 PT OF SWNE	PARCEL NO: 022 0277	CONTROL NO: 89254
---	---------------------	-------------------

3.5 \$9,620.65 0.75251234 \$7,239.66

0 \$0.00 STAT 999999 STATE OF WISCONSIN

0.00762280 \$55.19 CNTY 25 IOWA COUNTY

0.00242940 \$17.59 MUNI 25022 TOWN OF PULASKI

0.00937370 \$67.86 REG 223850 SCH D OF RIVERDALE (MUSCODA)

0.00128750 \$9.32 VTAE 000300 SOUTHWEST WISCONSIN VTAE DISTRICT

Parcel Total: \$149.96



State of Wisconsin / Department of Natural Resources

Tony Evers , Governor

Adam N Payne , Secretary

5/22/2023

Chapter 70.114 - Aids Payment Worksheet For Tax Year 2022(Payment Year 2023) - Payment Due January 31, 2023

2515 of 7056

LEGAL DESCRIPTION: T08 R01-E S08 NWNW	PARCEL NO: 022 0307	CONTROL NO: 89255
---------------------------------------	---------------------	-------------------

40	\$60,474.65	0.75251234	\$45,507.92	
----	-------------	------------	-------------	--

0	\$0.00	STAT	999999	STATE OF WISCONSIN
---	--------	------	--------	--------------------

0.00762280	\$346.90	CNTY	25	IOWA COUNTY
------------	----------	------	----	-------------

0.00242940	\$110.56	MUNI	25022	TOWN OF PULASKI
------------	----------	------	-------	-----------------

0.00937370	\$426.58	REG	223850	SCH D OF RIVERDALE (MUSCODA)
------------	----------	-----	--------	------------------------------

0.00128750	\$58.59	VTAE	000300	SOUTHWEST WISCONSIN VTAE DISTRICT
------------	---------	------	--------	-----------------------------------

Parcel Total:	\$942.63
---------------	----------

LEGAL DESCRIPTION: T08 R01-E S08 PT OF SWNW	PARCEL NO: 022 0308	CONTROL NO: 89256
---	---------------------	-------------------

35	\$73,531.74	0.75251234	\$55,333.54	
----	-------------	------------	-------------	--

0	\$0.00	STAT	999999	STATE OF WISCONSIN
---	--------	------	--------	--------------------

0.00762280	\$421.80	CNTY	25	IOWA COUNTY
------------	----------	------	----	-------------

0.00242940	\$134.43	MUNI	25022	TOWN OF PULASKI
------------	----------	------	-------	-----------------

0.00937370	\$518.68	REG	223850	SCH D OF RIVERDALE (MUSCODA)
------------	----------	-----	--------	------------------------------

0.00128750	\$71.24	VTAE	000300	SOUTHWEST WISCONSIN VTAE DISTRICT
------------	---------	------	--------	-----------------------------------

Parcel Total:	\$1,146.15
---------------	------------

File Number Total:	\$4,922.02
--------------------	------------



State of Wisconsin / Department of Natural Resources

Tony Evers , Governor

Adam N Payne , Secretary

5/22/2023

Chapter 70.114 - Aids Payment Worksheet For Tax Year 2022(Payment Year 2023) - Payment Due January 31, 2023

2516 of 7056

FILE NO: WR 579 *		DATE OF PURCHASE: 02/24/2005		GRANTOR: MILDRED JOHNS ESTATE	
LEGAL DESCRIPTION: T08 R01-E S10 NWNE		PARCEL NO: 022-0347		CONTROL NO: 93282	
40	\$73,281.13	0.75251234	\$55,144.96		
		0	\$0.00	STAT 999999	STATE OF WISCONSIN
		0.00762280	\$420.36	CNTY 25	IOWA COUNTY
		0.00242940	\$133.97	MUNI 25022	TOWN OF PULASKI
		0.00937370	\$516.91	REG 223850	SCH D OF RIVERDALE (MUSCODA)
		0.00128750	\$71.00	VTAE 000300	SOUTHWEST WISCONSIN VTAE DISTRICT
Parcel Total:			\$1,142.24		

File Number Total:	\$1,142.24
--------------------	------------

FILE NO: WR 586 *		DATE OF PURCHASE: 09/20/2005		GRANTOR: WILLIAM F BREMMER	
LEGAL DESCRIPTION: T08 R01-E S04 E1/2 OF NESW		PARCEL NO: 022-0252.A		CONTROL NO: 93829	
8	\$11,175.37	0.75251234	\$8,409.61		
		0	\$0.00	STAT 999999	STATE OF WISCONSIN
		0.00762280	\$64.10	CNTY 25	IOWA COUNTY
		0.00242940	\$20.43	MUNI 25022	TOWN OF PULASKI
		0.00937370	\$78.83	REG 223850	SCH D OF RIVERDALE (MUSCODA)
		0.00128750	\$10.83	VTAE 000300	SOUTHWEST WISCONSIN VTAE DISTRICT
Parcel Total:			\$174.19		

File Number Total:	\$174.19
--------------------	----------

Municipality Total:	\$33,112.10
---------------------	-------------



State of Wisconsin / Department of Natural Resources

Tony Evers , Governor

Adam N Payne , Secretary

5/22/2023

Chapter 70.114 - Aids Payment Worksheet For Tax Year 2022(Payment Year 2023) - Payment Due January 31, 2023

2517 of 7056

DETAIL FOR TOWN OF RIDGEWAY, IOWA COUNTY

Acres	Est. Adjust. Purch. Price	Level of Assessment	Adjusted Local Value	Net Gen. Tax Rate	Calc. Aid Pay Amount	----- Taxing Jurisdiction -----			
						Type	Code	Description	
FILE NO: NA 639 *		DATE OF PURCHASE: 08/25/1997				GRANTOR: PEGASUS FRAM, INC.			
LEGAL DESCRIPTION: T06 R04-E S16 PT OF NESW				PARCEL NO: 431.A		CONTROL NO: 79972			
25	\$138,711.61	0.79250739	\$109,929.97						
				0	\$0.00	STAT	999999	STATE OF WISCONSIN	
				0.007415	\$815.13	CNTY	25	IOWA COUNTY	
				0.00395080	\$434.31	MUNI	25024	TOWN OF RIDGEWAY	
				0.00988080	\$1,086.20	REG	251428	SCH D OF DODGEVILLE	
				0.00125250	\$137.69	VTAE	000300	SOUTHWEST WISCONSIN VTAE DISTRICT	
Parcel Total:					\$2,473.33				

File Number Total: \$2,473.33

FILE NO: NA 644 *		DATE OF PURCHASE: 12/18/1997				GRANTOR: THE NATURE CONSERVANCY			
LEGAL DESCRIPTION: T06 R04-E S16 SWNE				PARCEL NO: 080130		CONTROL NO: 80130			
40	\$175,701.37	0.79250739	\$139,244.63						
				0	\$0.00	STAT	999999	STATE OF WISCONSIN	
				0.007415	\$1,032.50	CNTY	25	IOWA COUNTY	
				0.00395080	\$550.13	MUNI	25024	TOWN OF RIDGEWAY	
				0.00988080	\$1,375.85	REG	251428	SCH D OF DODGEVILLE	
				0.00125250	\$174.41	VTAE	000300	SOUTHWEST WISCONSIN VTAE DISTRICT	
Parcel Total:					\$3,132.89				



State of Wisconsin / Department of Natural Resources

Tony Evers , Governor

Adam N Payne , Secretary

5/22/2023

Chapter 70.114 - Aids Payment Worksheet For Tax Year 2022(Payment Year 2023) - Payment Due January 31, 2023

2518 of 7056

LEGAL DESCRIPTION: T06 R04-E S16 PT OF SENE	PARCEL NO: 080131	CONTROL NO: 80131
---	-------------------	-------------------

1.25	\$5,548.46	0.79250739	\$4,397.20	
------	------------	------------	------------	--

0	\$0.00	STAT	999999	STATE OF WISCONSIN
---	--------	------	--------	--------------------

0.007415	\$32.61	CNTY	25	IOWA COUNTY
----------	---------	------	----	-------------

0.00395080	\$17.37	MUNI	25024	TOWN OF RIDGEWAY
------------	---------	------	-------	------------------

0.00988080	\$43.45	REG	251428	SCH D OF DODGEVILLE
------------	---------	-----	--------	---------------------

0.00125250	\$5.51	VTAE	000300	SOUTHWEST WISCONSIN VTAE DISTRICT
------------	--------	------	--------	-----------------------------------

Parcel Total:	\$98.94	
---------------	---------	--

File Number Total:	\$3,231.83	
--------------------	------------	--

FILE NO: NA 645 *	DATE OF PURCHASE: 03/17/1998	GRANTOR: THE NATURE FOUNDATION
-------------------	------------------------------	--------------------------------

LEGAL DESCRIPTION: T06 R04-E S10 PT OF SWNE	PARCEL NO: 25024TRW-323A	CONTROL NO: 80490
---	--------------------------	-------------------

4.35	\$14,510.88	0.79250739	\$11,499.98	
------	-------------	------------	-------------	--

0	\$0.00	STAT	999999	STATE OF WISCONSIN
---	--------	------	--------	--------------------

0.007415	\$85.27	CNTY	25	IOWA COUNTY
----------	---------	------	----	-------------

0.00395080	\$45.43	MUNI	25024	TOWN OF RIDGEWAY
------------	---------	------	-------	------------------

0.00988080	\$113.63	REG	251428	SCH D OF DODGEVILLE
------------	----------	-----	--------	---------------------

0.00125250	\$14.40	VTAE	000300	SOUTHWEST WISCONSIN VTAE DISTRICT
------------	---------	------	--------	-----------------------------------

Parcel Total:	\$258.73	
---------------	----------	--



State of Wisconsin / Department of Natural Resources

Tony Evers , Governor

Adam N Payne , Secretary

5/22/2023

Chapter 70.114 - Aids Payment Worksheet For Tax Year 2022(Payment Year 2023) - Payment Due January 31, 2023

2519 of 7056

LEGAL DESCRIPTION: T06 R04-E S10 SENE	PARCEL NO: 25024TRW324	CONTROL NO: 80491
---------------------------------------	------------------------	-------------------

40	\$133,030.67	0.79250739	\$105,427.79	
----	--------------	------------	--------------	--

0	\$0.00	STAT	999999	STATE OF WISCONSIN
0.007415	\$781.75	CNTY	25	IOWA COUNTY
0.00395080	\$416.52	MUNI	25024	TOWN OF RIDGEWAY
0.00988080	\$1,041.72	REG	251428	SCH D OF DODGEVILLE
0.00125250	\$132.05	VTAE	000300	SOUTHWEST WISCONSIN VTAE DISTRICT

Parcel Total:	\$2,372.04
---------------	------------

LEGAL DESCRIPTION: T06 R04-E S11 PT OF SWNW	PARCEL NO: 25024TRW 346	CONTROL NO: 80492
---	-------------------------	-------------------

39.36	\$109,752.21	0.79250739	\$86,979.44	
-------	--------------	------------	-------------	--

0	\$0.00	STAT	999999	STATE OF WISCONSIN
0.007415	\$644.95	CNTY	25	IOWA COUNTY
0.00395080	\$343.64	MUNI	25024	TOWN OF RIDGEWAY
0.00988080	\$859.43	REG	251428	SCH D OF DODGEVILLE
0.00125250	\$108.94	VTAE	000300	SOUTHWEST WISCONSIN VTAE DISTRICT

Parcel Total:	\$1,956.96
---------------	------------

LEGAL DESCRIPTION: T06 R04-E S11 PT OF SENW	PARCEL NO: 25024TRW 347A	CONTROL NO: 80493
---	--------------------------	-------------------

0.1	\$295.75	0.79250739	\$234.38	
-----	----------	------------	----------	--

0	\$0.00	STAT	999999	STATE OF WISCONSIN
0.007415	\$1.74	CNTY	25	IOWA COUNTY
0.00395080	\$0.93	MUNI	25024	TOWN OF RIDGEWAY
0.00988080	\$2.32	REG	251428	SCH D OF DODGEVILLE
0.00125250	\$0.29	VTAE	000300	SOUTHWEST WISCONSIN VTAE DISTRICT

Parcel Total:	\$5.28
---------------	--------



State of Wisconsin / Department of Natural Resources

Tony Evers , Governor

Adam N Payne , Secretary

5/22/2023

Chapter 70.114 - Aids Payment Worksheet For Tax Year 2022(Payment Year 2023) - Payment Due January 31, 2023

2520 of 7056

File Number Total: \$4,593.01

FILE NO: NA 697 *

DATE OF PURCHASE: 01/17/2000

GRANTOR: MONICA WEIER

LEGAL DESCRIPTION: T06 R04-E S15 PT OF NWNW

PARCEL NO: 250240412

CONTROL NO: 83711

28 \$145,235.63 0.79250739 \$115,100.31

0 \$0.00 STAT 999999 STATE OF WISCONSIN

0.007415 \$853.47 CNTY 25 IOWA COUNTY

0.00395080 \$454.74 MUNI 25024 TOWN OF RIDGEWAY

0.00988080 \$1,137.29 REG 251428 SCH D OF DODGEVILLE

0.00125250 \$144.17 VTAE 000300 SOUTHWEST WISCONSIN VTAE DISTRICT

Parcel Total: \$2,589.67

File Number Total: \$2,589.67

FILE NO: NA 888 *

DATE OF PURCHASE: 12/07/2006

GRANTOR: MONICA WEIER TRUST

LEGAL DESCRIPTION: T06 R04-E S09 NESE

PARCEL NO: 250240317

CONTROL NO: 96870

40.55 \$131,033.14 0.79250739 \$103,844.73

0 \$0.00 STAT 999999 STATE OF WISCONSIN

0.007415 \$770.01 CNTY 25 IOWA COUNTY

0.00395080 \$410.27 MUNI 25024 TOWN OF RIDGEWAY

0.00988080 \$1,026.07 REG 251428 SCH D OF DODGEVILLE

0.00125250 \$130.07 VTAE 000300 SOUTHWEST WISCONSIN VTAE DISTRICT

Parcel Total: \$2,336.42



State of Wisconsin / Department of Natural Resources

Tony Evers , Governor

Adam N Payne , Secretary

5/22/2023

Chapter 70.114 - Aids Payment Worksheet For Tax Year 2022(Payment Year 2023) - Payment Due January 31, 2023

2521 of 7056

LEGAL DESCRIPTION: T06 R04-E S10 PT OF NESW	PARCEL NO: 250240331	CONTROL NO: 96871
---	----------------------	-------------------

10	\$18,401.29	0.79250739	\$14,583.16
----	-------------	------------	-------------

0	\$0.00	STAT	999999	STATE OF WISCONSIN
0.007415	\$108.13	CNTY	25	IOWA COUNTY
0.00395080	\$57.61	MUNI	25024	TOWN OF RIDGEWAY
0.00988080	\$144.09	REG	251428	SCH D OF DODGEVILLE
0.00125250	\$18.27	VTAE	000300	SOUTHWEST WISCONSIN VTAE DISTRICT

Parcel Total:	\$328.10
---------------	----------

LEGAL DESCRIPTION: T06 R04-E S10 PT OF NWSW	PARCEL NO: 250240332	CONTROL NO: 96872
---	----------------------	-------------------

39.11	\$71,240.77	0.79250739	\$56,458.83
-------	-------------	------------	-------------

0	\$0.00	STAT	999999	STATE OF WISCONSIN
0.007415	\$418.64	CNTY	25	IOWA COUNTY
0.00395080	\$223.06	MUNI	25024	TOWN OF RIDGEWAY
0.00988080	\$557.86	REG	251428	SCH D OF DODGEVILLE
0.00125250	\$70.72	VTAE	000300	SOUTHWEST WISCONSIN VTAE DISTRICT

Parcel Total:	\$1,270.28
---------------	------------

LEGAL DESCRIPTION: T06 R04-E S10 PT OF SESW	PARCEL NO: 250240334	CONTROL NO: 96873
---	----------------------	-------------------

30	\$51,773.92	0.79250739	\$41,031.22
----	-------------	------------	-------------

0	\$0.00	STAT	999999	STATE OF WISCONSIN
0.007415	\$304.25	CNTY	25	IOWA COUNTY
0.00395080	\$162.11	MUNI	25024	TOWN OF RIDGEWAY
0.00988080	\$405.42	REG	251428	SCH D OF DODGEVILLE
0.00125250	\$51.39	VTAE	000300	SOUTHWEST WISCONSIN VTAE DISTRICT

Parcel Total:	\$923.17
---------------	----------



State of Wisconsin / Department of Natural Resources

Tony Evers , Governor

Adam N Payne , Secretary

5/22/2023

Chapter 70.114 - Aids Payment Worksheet For Tax Year 2022(Payment Year 2023) - Payment Due January 31, 2023

2522 of 7056

LEGAL DESCRIPTION: T06 R04-E S10 PT OF SWSW	PARCEL NO: 250240335	CONTROL NO: 96874
---	----------------------	-------------------

30	\$555,020.99	0.79250739	\$439,858.24
----	--------------	------------	--------------

0	\$0.00	STAT	999999	STATE OF WISCONSIN
---	--------	------	--------	--------------------

0.007415	\$3,261.55	CNTY	25	IOWA COUNTY
----------	------------	------	----	-------------

0.00395080	\$1,737.78	MUNI	25024	TOWN OF RIDGEWAY
------------	------------	------	-------	------------------

0.00988080	\$4,346.17	REG	251428	SCH D OF DODGEVILLE
------------	------------	-----	--------	---------------------

0.00125250	\$550.93	VTAE	000300	SOUTHWEST WISCONSIN VTAE DISTRICT
------------	----------	------	--------	-----------------------------------

Parcel Total:	\$9,896.43
---------------	------------

File Number Total:	\$14,754.40
--------------------	-------------

FILE NO: NA 20051 *	DATE OF PURCHASE: 10/15/2010	GRANTOR: Trudy J Broek
---------------------	------------------------------	------------------------

LEGAL DESCRIPTION: T06 R04-E S16 SENW	PARCEL NO: 250-024-0430	CONTROL NO: 119421
---------------------------------------	-------------------------	--------------------

40	\$233,916.68	0.79250739	\$185,380.69
----	--------------	------------	--------------

0	\$0.00	STAT	999999	STATE OF WISCONSIN
---	--------	------	--------	--------------------

0.007415	\$1,374.60	CNTY	25	IOWA COUNTY
----------	------------	------	----	-------------

0.00395080	\$732.40	MUNI	25024	TOWN OF RIDGEWAY
------------	----------	------	-------	------------------

0.00988080	\$1,831.72	REG	251428	SCH D OF DODGEVILLE
------------	------------	-----	--------	---------------------

0.00125250	\$232.19	VTAE	000300	SOUTHWEST WISCONSIN VTAE DISTRICT
------------	----------	------	--------	-----------------------------------

Parcel Total:	\$4,170.91
---------------	------------

File Number Total:	\$4,170.91
--------------------	------------



State of Wisconsin / Department of Natural Resources

Tony Evers , Governor

Adam N Payne , Secretary

5/22/2023

Chapter 70.114 - Aids Payment Worksheet For Tax Year 2022(Payment Year 2023) - Payment Due January 31, 2023

2523 of 7056

FILE NO: NA 20123 *				DATE OF PURCHASE: 12/08/2015				GRANTOR: Philip R. & Donna R. Day			
LEGAL DESCRIPTION: T06 R04-E S09 PT OF SENE				PARCEL NO: 024-0308.A				CONTROL NO: 131419			
29.95	\$138,261.55	0.79250739	\$109,573.30								
				0	\$0.00	STAT	999999	STATE OF WISCONSIN			
				0.007415	\$812.49	CNTY	25	IOWA COUNTY			
				0.00395080	\$432.90	MUNI	25024	TOWN OF RIDGEWAY			
				0.00988080	\$1,082.68	REG	251428	SCH D OF DODGEVILLE			
				0.00125250	\$137.24	VTAE	000300	SOUTHWEST WISCONSIN VTAE DISTRICT			
Parcel Total:				\$2,465.31							

LEGAL DESCRIPTION: T06 R04-E S10 PT OF NWSW				PARCEL NO: 024-0333				CONTROL NO: 131420			
0.89	\$159.14	0.79250739	\$126.12								
				0	\$0.00	STAT	999999	STATE OF WISCONSIN			
				0.007415	\$0.94	CNTY	25	IOWA COUNTY			
				0.00395080	\$0.50	MUNI	25024	TOWN OF RIDGEWAY			
				0.00988080	\$1.25	REG	251428	SCH D OF DODGEVILLE			
				0.00125250	\$0.16	VTAE	000300	SOUTHWEST WISCONSIN VTAE DISTRICT			
Parcel Total:				\$2.85							



State of Wisconsin / Department of Natural Resources

Tony Evers , Governor

Adam N Payne , Secretary

5/22/2023

Chapter 70.114 - Aids Payment Worksheet For Tax Year 2022(Payment Year 2023) - Payment Due January 31, 2023

2524 of 7056

LEGAL DESCRIPTION: T06 R04-E S10 SWNW	PARCEL NO: 024-0328	CONTROL NO: 131421
---------------------------------------	---------------------	--------------------

40	\$184,656.50	0.79250739	\$146,341.64
----	--------------	------------	--------------

0	\$0.00	STAT	999999	STATE OF WISCONSIN
---	--------	------	--------	--------------------

0.007415	\$1,085.12	CNTY	25	IOWA COUNTY
----------	------------	------	----	-------------

0.00395080	\$578.16	MUNI	25024	TOWN OF RIDGEWAY
------------	----------	------	-------	------------------

0.00988080	\$1,445.98	REG	251428	SCH D OF DODGEVILLE
------------	------------	-----	--------	---------------------

0.00125250	\$183.30	VTAE	000300	SOUTHWEST WISCONSIN VTAE DISTRICT
------------	----------	------	--------	-----------------------------------

Parcel Total:	\$3,292.56
---------------	------------

File Number Total:	\$5,760.72
--------------------	------------

FILE NO: NA 20124 *	DATE OF PURCHASE: 03/15/2016	GRANTOR: Marclan, Inc.
---------------------	------------------------------	------------------------

LEGAL DESCRIPTION: T06 R04-E S03 PT OF SESW	PARCEL NO: 024-0272	CONTROL NO: 131434
---	---------------------	--------------------

4.5	\$19,780.37	0.79250739	\$15,676.09
-----	-------------	------------	-------------

0	\$0.00	STAT	999999	STATE OF WISCONSIN
---	--------	------	--------	--------------------

0.007415	\$116.24	CNTY	25	IOWA COUNTY
----------	----------	------	----	-------------

0.00395080	\$61.93	MUNI	25024	TOWN OF RIDGEWAY
------------	---------	------	-------	------------------

0.00988080	\$154.89	REG	251428	SCH D OF DODGEVILLE
------------	----------	-----	--------	---------------------

0.00125250	\$19.63	VTAE	000300	SOUTHWEST WISCONSIN VTAE DISTRICT
------------	---------	------	--------	-----------------------------------

Parcel Total:	\$352.69
---------------	----------



State of Wisconsin / Department of Natural Resources

Tony Evers , Governor

Adam N Payne , Secretary

5/22/2023

Chapter 70.114 - Aids Payment Worksheet For Tax Year 2022(Payment Year 2023) - Payment Due January 31, 2023

2525 of 7056

LEGAL DESCRIPTION: T06 R04-E S10 PT OF NENW	PARCEL NO: 024-0325	CONTROL NO: 131435
---	---------------------	--------------------

30.5	\$134,066.97	0.79250739	\$106,249.06	
------	--------------	------------	--------------	--

0	\$0.00	STAT	999999	STATE OF WISCONSIN
0.007415	\$787.84	CNTY	25	IOWA COUNTY
0.00395080	\$419.77	MUNI	25024	TOWN OF RIDGEWAY
0.00988080	\$1,049.83	REG	251428	SCH D OF DODGEVILLE
0.00125250	\$133.08	VTAE	000300	SOUTHWEST WISCONSIN VTAE DISTRICT

Parcel Total:	\$2,390.52
---------------	------------

LEGAL DESCRIPTION: T06 R04-E S10 SENW	PARCEL NO: 024-0329	CONTROL NO: 131436
---------------------------------------	---------------------	--------------------

40	\$175,825.54	0.79250739	\$139,343.04	
----	--------------	------------	--------------	--

0	\$0.00	STAT	999999	STATE OF WISCONSIN
0.007415	\$1,033.23	CNTY	25	IOWA COUNTY
0.00395080	\$550.51	MUNI	25024	TOWN OF RIDGEWAY
0.00988080	\$1,376.83	REG	251428	SCH D OF DODGEVILLE
0.00125250	\$174.53	VTAE	000300	SOUTHWEST WISCONSIN VTAE DISTRICT

Parcel Total:	\$3,135.10
---------------	------------

LEGAL DESCRIPTION: T06 R04-E S10 PT OF SWNE	PARCEL NO: 024-0323	CONTROL NO: 131437
---	---------------------	--------------------

35.65	\$156,704.50	0.79250739	\$124,189.48	
-------	--------------	------------	--------------	--

0	\$0.00	STAT	999999	STATE OF WISCONSIN
0.007415	\$920.86	CNTY	25	IOWA COUNTY
0.00395080	\$490.65	MUNI	25024	TOWN OF RIDGEWAY
0.00988080	\$1,227.10	REG	251428	SCH D OF DODGEVILLE
0.00125250	\$155.55	VTAE	000300	SOUTHWEST WISCONSIN VTAE DISTRICT

Parcel Total:	\$2,794.16
---------------	------------



State of Wisconsin / Department of Natural Resources

Tony Evers , Governor

Adam N Payne , Secretary

5/22/2023

Chapter 70.114 - Aids Payment Worksheet For Tax Year 2022(Payment Year 2023) - Payment Due January 31, 2023

2526 of 7056

LEGAL DESCRIPTION: T06 R04-E S03 PT OF SWSE PARCEL NO: 024-0277 CONTROL NO: 131438

0.06 \$159.14 0.79250739 \$126.12

0 \$0.00 STAT 999999 STATE OF WISCONSIN

0.007415 \$0.94 CNTY 25 IOWA COUNTY

0.00395080 \$0.50 MUNI 25024 TOWN OF RIDGEWAY

0.00988080 \$1.25 REG 251428 SCH D OF DODGEVILLE

0.00125250 \$0.16 VTAE 000300 SOUTHWEST WISCONSIN VTAE DISTRICT

Parcel Total: \$2.85

File Number Total: \$8,675.32

Municipality Total: \$46,249.19



State of Wisconsin / Department of Natural Resources

Tony Evers , Governor

Adam N Payne , Secretary

5/22/2023

Chapter 70.114 - Aids Payment Worksheet For Tax Year 2022(Payment Year 2023) - Payment Due January 31, 2023

2527 of 7056

DETAIL FOR TOWN OF WYOMING, IOWA COUNTY

Acres	Est. Adjust. Purch. Price	Level of Assessment	Adjusted Local Value	Net Gen. Tax Rate	Calc. Aid Pay Amount	Type	Code	Taxing Jurisdiction Description
FILE NO: WR 219 *			DATE OF PURCHASE: 08/19/1992			GRANTOR: JOSEPH WITTJE		
LEGAL DESCRIPTION: T08 R03-E S26 PT OF NENE				PARCEL NO: 298.A		CONTROL NO: 70588		
4.5	\$9,131.29	0.75903638	\$6,930.98					
				0	\$0.00	STAT	999999	STATE OF WISCONSIN
				0.00753690	\$52.24	CNTY	25	IOWA COUNTY
				0.00147880	\$10.25	MUNI	25028	TOWN OF WYOMING
				0.01001040	\$69.38	REG	565523	SCH D OF RIVER VALLEY (SPRING GREEN)
				0.00089770	\$6.22	VTAE	000400	MADISON AREA VOCATIONAL TECH DIST
Parcel Total:					\$138.09			
LEGAL DESCRIPTION: T08 R03-E S26 PT OF NWNE				PARCEL NO: 299.A		CONTROL NO: 70589		
5.65	\$11,498.51	0.75903638	\$8,727.79					
				0	\$0.00	STAT	999999	STATE OF WISCONSIN
				0.00753690	\$65.78	CNTY	25	IOWA COUNTY
				0.00147880	\$12.91	MUNI	25028	TOWN OF WYOMING
				0.01001040	\$87.37	REG	565523	SCH D OF RIVER VALLEY (SPRING GREEN)
				0.00089770	\$7.84	VTAE	000400	MADISON AREA VOCATIONAL TECH DIST
Parcel Total:					\$173.90			
File Number Total:					\$311.99			



State of Wisconsin / Department of Natural Resources

Tony Evers , Governor

Adam N Payne , Secretary

5/22/2023

Chapter 70.114 - Aids Payment Worksheet For Tax Year 2022(Payment Year 2023) - Payment Due January 31, 2023

2528 of 7056

FILE NO: WR 223 *				DATE OF PURCHASE: 08/14/1992				GRANTOR: JAMES BEE			
LEGAL DESCRIPTION: T08 R03-E S26 PT OF NENE				PARCEL NO: 298.B				CONTROL NO: 70592			
4	\$6,774.49	0.75903638	\$5,142.09								
				0	\$0.00	STAT	999999	STATE OF WISCONSIN			
				0.00753690	\$38.76	CNTY	25	IOWA COUNTY			
				0.00147880	\$7.60	MUNI	25028	TOWN OF WYOMING			
				0.01001040	\$51.47	REG	565523	SCH D OF RIVER VALLEY (SPRING GREEN)			
				0.00089770	\$4.62	VTAE	000400	MADISON AREA VOCATIONAL TECH DIST			
Parcel Total:					\$102.45						

LEGAL DESCRIPTION: T08 R03-E S26 PT OF NWNE				PARCEL NO: 299.B				CONTROL NO: 70593			
5	\$11,852.76	0.75903638	\$8,996.68								
				0	\$0.00	STAT	999999	STATE OF WISCONSIN			
				0.00753690	\$67.81	CNTY	25	IOWA COUNTY			
				0.00147880	\$13.30	MUNI	25028	TOWN OF WYOMING			
				0.01001040	\$90.06	REG	565523	SCH D OF RIVER VALLEY (SPRING GREEN)			
				0.00089770	\$8.08	VTAE	000400	MADISON AREA VOCATIONAL TECH DIST			
Parcel Total:					\$179.25						



State of Wisconsin / Department of Natural Resources

Tony Evers , Governor

Adam N Payne , Secretary

5/22/2023

Chapter 70.114 - Aids Payment Worksheet For Tax Year 2022(Payment Year 2023) - Payment Due January 31, 2023

2529 of 7056

LEGAL DESCRIPTION: T08 R03-E S26 PT OF SWNE	PARCEL NO: 300.A	CONTROL NO: 70594
---	------------------	-------------------

0.05	\$283.40	0.75903638	\$215.11	
------	----------	------------	----------	--

0	\$0.00	STAT	999999	STATE OF WISCONSIN
---	--------	------	--------	--------------------

0.00753690	\$1.62	CNTY	25	IOWA COUNTY
------------	--------	------	----	-------------

0.00147880	\$0.32	MUNI	25028	TOWN OF WYOMING
------------	--------	------	-------	-----------------

0.01001040	\$2.15	REG	565523	SCH D OF RIVER VALLEY (SPRING GREEN)
------------	--------	-----	--------	--------------------------------------

0.00089770	\$0.19	VTAE	000400	MADISON AREA VOCATIONAL TECH DIST
------------	--------	------	--------	-----------------------------------

Parcel Total:	\$4.28
---------------	--------

LEGAL DESCRIPTION: T08 R03-E S26 PT OF SENE	PARCEL NO: 301.A	CONTROL NO: 70595
---	------------------	-------------------

1.95	\$3,386.20	0.75903638	\$2,570.25	
------	------------	------------	------------	--

0	\$0.00	STAT	999999	STATE OF WISCONSIN
---	--------	------	--------	--------------------

0.00753690	\$19.37	CNTY	25	IOWA COUNTY
------------	---------	------	----	-------------

0.00147880	\$3.80	MUNI	25028	TOWN OF WYOMING
------------	--------	------	-------	-----------------

0.01001040	\$25.73	REG	565523	SCH D OF RIVER VALLEY (SPRING GREEN)
------------	---------	-----	--------	--------------------------------------

0.00089770	\$2.31	VTAE	000400	MADISON AREA VOCATIONAL TECH DIST
------------	--------	------	--------	-----------------------------------

Parcel Total:	\$51.21
---------------	---------

File Number Total:	\$337.19
--------------------	----------



State of Wisconsin / Department of Natural Resources

Tony Evers , Governor

Adam N Payne , Secretary

5/22/2023

Chapter 70.114 - Aids Payment Worksheet For Tax Year 2022(Payment Year 2023) - Payment Due January 31, 2023

2530 of 7056

FILE NO: WR 395 *				DATE OF PURCHASE: 09/12/1995				GRANTOR: BRUCE R RAEMISCH			
LEGAL DESCRIPTION: T08 R03-E S26 PT OF NENE				PARCEL NO: 25028TWY 298				CONTROL NO: 75630			
31.5	\$49,783.67	0.75903638	\$37,787.62								
				0	\$0.00	STAT	999999	STATE OF WISCONSIN			
				0.00753690	\$284.80	CNTY	25	IOWA COUNTY			
				0.00147880	\$55.88	MUNI	25028	TOWN OF WYOMING			
				0.01001040	\$378.27	REG	565523	SCH D OF RIVER VALLEY (SPRING GREEN)			
				0.00089770	\$33.92	VTAE	000400	MADISON AREA VOCATIONAL TECH DIST			
				Parcel Total:	\$752.87						

LEGAL DESCRIPTION: T08 R03-E S26 PT OF NWNE				PARCEL NO: 25028TWY 299				CONTROL NO: 75631			
12.35	\$19,541.25	0.75903638	\$14,832.52								
				0	\$0.00	STAT	999999	STATE OF WISCONSIN			
				0.00753690	\$111.79	CNTY	25	IOWA COUNTY			
				0.00147880	\$21.93	MUNI	25028	TOWN OF WYOMING			
				0.01001040	\$148.48	REG	565523	SCH D OF RIVER VALLEY (SPRING GREEN)			
				0.00089770	\$13.32	VTAE	000400	MADISON AREA VOCATIONAL TECH DIST			
				Parcel Total:	\$295.52						



State of Wisconsin / Department of Natural Resources

Tony Evers , Governor

Adam N Payne , Secretary

5/22/2023

Chapter 70.114 - Aids Payment Worksheet For Tax Year 2022(Payment Year 2023) - Payment Due January 31, 2023

2531 of 7056

LEGAL DESCRIPTION: T08 R03-E S26 PT OF SWNE	PARCEL NO: 25028TWY 300	CONTROL NO: 75632
---	-------------------------	-------------------

28.95	\$45,782.37	0.75903638	\$34,750.48
-------	-------------	------------	-------------

0	\$0.00	STAT	999999	STATE OF WISCONSIN
0.00753690	\$261.91	CNTY	25	IOWA COUNTY
0.00147880	\$51.39	MUNI	25028	TOWN OF WYOMING
0.01001040	\$347.87	REG	565523	SCH D OF RIVER VALLEY (SPRING GREEN)
0.00089770	\$31.20	VTAE	000400	MADISON AREA VOCATIONAL TECH DIST

Parcel Total:	\$692.37
---------------	----------

LEGAL DESCRIPTION: T08 R03-E S26 PT OF SENE	PARCEL NO: 25028TWY 301	CONTROL NO: 75633
---	-------------------------	-------------------

31.35	\$49,597.56	0.75903638	\$37,646.36
-------	-------------	------------	-------------

0	\$0.00	STAT	999999	STATE OF WISCONSIN
0.00753690	\$283.74	CNTY	25	IOWA COUNTY
0.00147880	\$55.67	MUNI	25028	TOWN OF WYOMING
0.01001040	\$376.86	REG	565523	SCH D OF RIVER VALLEY (SPRING GREEN)
0.00089770	\$33.80	VTAE	000400	MADISON AREA VOCATIONAL TECH DIST

Parcel Total:	\$750.07
---------------	----------

File Number Total:	\$2,490.83
--------------------	------------



State of Wisconsin / Department of Natural Resources

Tony Evers , Governor

Adam N Payne , Secretary

5/22/2023

Chapter 70.114 - Aids Payment Worksheet For Tax Year 2022(Payment Year 2023) - Payment Due January 31, 2023

2532 of 7056

FILE NO: WR 438 *				DATE OF PURCHASE: 09/10/1997				GRANTOR: Neil Bogenschneider			
LEGAL DESCRIPTION: T08 R03-E S23 PT OF SWSE				PARCEL NO: 79329				CONTROL NO: 79329			
10.22	\$35,866.44	0.75903638	\$27,223.93								
				0	\$0.00	STAT	999999	STATE OF WISCONSIN			
				0.00753690	\$205.18	CNTY	25	IOWA COUNTY			
				0.00147880	\$40.26	MUNI	25028	TOWN OF WYOMING			
				0.01001040	\$272.52	REG	565523	SCH D OF RIVER VALLEY (SPRING GREEN)			
				0.00089770	\$24.44	VTAE	000400	MADISON AREA VOCATIONAL TECH DIST			
Parcel Total:					\$542.40						

LEGAL DESCRIPTION: T08 R03-E S26 PT OF NWNE				PARCEL NO: 79333				CONTROL NO: 79333			
17	\$52,292.39	0.75903638	\$39,691.83								
				0	\$0.00	STAT	999999	STATE OF WISCONSIN			
				0.00753690	\$299.15	CNTY	25	IOWA COUNTY			
				0.00147880	\$58.70	MUNI	25028	TOWN OF WYOMING			
				0.01001040	\$397.33	REG	565523	SCH D OF RIVER VALLEY (SPRING GREEN)			
				0.00089770	\$35.63	VTAE	000400	MADISON AREA VOCATIONAL TECH DIST			
Parcel Total:					\$790.81						



State of Wisconsin / Department of Natural Resources

Tony Evers , Governor

Adam N Payne , Secretary

5/22/2023

Chapter 70.114 - Aids Payment Worksheet For Tax Year 2022(Payment Year 2023) - Payment Due January 31, 2023

2533 of 7056

LEGAL DESCRIPTION: T08 R03-E S26 PT OF SWNE	PARCEL NO: 79334	CONTROL NO: 79334
---	------------------	-------------------

10	\$30,760.24	0.75903638	\$23,348.14	
----	-------------	------------	-------------	--

0	\$0.00	STAT	999999	STATE OF WISCONSIN
---	--------	------	--------	--------------------

0.00753690	\$175.97	CNTY	25	IOWA COUNTY
------------	----------	------	----	-------------

0.00147880	\$34.53	MUNI	25028	TOWN OF WYOMING
------------	---------	------	-------	-----------------

0.01001040	\$233.72	REG	565523	SCH D OF RIVER VALLEY (SPRING GREEN)
------------	----------	-----	--------	--------------------------------------

0.00089770	\$20.96	VTAE	000400	MADISON AREA VOCATIONAL TECH DIST
------------	---------	------	--------	-----------------------------------

Parcel Total:	\$465.18	
---------------	----------	--

LEGAL DESCRIPTION: T08 R03-E S26 PT OF SENE	PARCEL NO: 79335	CONTROL NO: 79335
---	------------------	-------------------

6.7	\$20,609.37	0.75903638	\$15,643.26	
-----	-------------	------------	-------------	--

0	\$0.00	STAT	999999	STATE OF WISCONSIN
---	--------	------	--------	--------------------

0.00753690	\$117.90	CNTY	25	IOWA COUNTY
------------	----------	------	----	-------------

0.00147880	\$23.13	MUNI	25028	TOWN OF WYOMING
------------	---------	------	-------	-----------------

0.01001040	\$156.60	REG	565523	SCH D OF RIVER VALLEY (SPRING GREEN)
------------	----------	-----	--------	--------------------------------------

0.00089770	\$14.04	VTAE	000400	MADISON AREA VOCATIONAL TECH DIST
------------	---------	------	--------	-----------------------------------

Parcel Total:	\$311.67	
---------------	----------	--

File Number Total:	\$2,110.06	
--------------------	------------	--



State of Wisconsin / Department of Natural Resources

Tony Evers , Governor

Adam N Payne , Secretary

5/22/2023

Chapter 70.114 - Aids Payment Worksheet For Tax Year 2022(Payment Year 2023) - Payment Due January 31, 2023

2534 of 7056

FILE NO: WR 70030 *				DATE OF PURCHASE: 08/18/2010				GRANTOR: Anita R. Wilkins Trust			
LEGAL DESCRIPTION: T08 R03-E S23 PT OF NWSE				PARCEL NO: 25-028-0268.B				CONTROL NO: 116000			
21.8	\$89,654.66	0.75903638	\$68,051.15								
				0	\$0.00	STAT	999999	STATE OF WISCONSIN			
				0.00753690	\$512.89	CNTY	25	IOWA COUNTY			
				0.00147880	\$100.63	MUNI	25028	TOWN OF WYOMING			
				0.01001040	\$681.22	REG	565523	SCH D OF RIVER VALLEY (SPRING GREEN)			
				0.00089770	\$61.09	VTAE	000400	MADISON AREA VOCATIONAL TECH DIST			
Parcel Total:					\$1,355.83						

LEGAL DESCRIPTION: T08 R03-E S23 PT OF SWSE				PARCEL NO: 25-028-0269.A				CONTROL NO: 116001			
26.2	\$107,750.09	0.75903638	\$81,786.24								
				0	\$0.00	STAT	999999	STATE OF WISCONSIN			
				0.00753690	\$616.41	CNTY	25	IOWA COUNTY			
				0.00147880	\$120.95	MUNI	25028	TOWN OF WYOMING			
				0.01001040	\$818.72	REG	565523	SCH D OF RIVER VALLEY (SPRING GREEN)			
				0.00089770	\$73.42	VTAE	000400	MADISON AREA VOCATIONAL TECH DIST			
Parcel Total:					\$1,629.50						

File Number Total:					\$2,985.33						
--------------------	--	--	--	--	------------	--	--	--	--	--	--

Municipality Total:					\$8,235.40						
---------------------	--	--	--	--	------------	--	--	--	--	--	--



State of Wisconsin / Department of Natural Resources

Tony Evers , Governor

Adam N Payne , Secretary

5/22/2023

Chapter 70.114 - Aids Payment Worksheet For Tax Year 2022(Payment Year 2023) - Payment Due January 31, 2023

2535 of 7056

DETAIL FOR VILLAGE OF AVOCA, IOWA COUNTY

Acres	Est. Adjust. Purch. Price	Level of Assessment	Adjusted Local Value	Net Gen. Tax Rate	Calc. Aid Pay Amount	----- Taxing Jurisdiction ----- Type	Code	Description
-------	------------------------------	------------------------	-------------------------	----------------------	-------------------------	---	------	-------------

FILE NO: WR 294 *	DATE OF PURCHASE: 04/28/1998	GRANTOR: DEAN PUTZ
-------------------	------------------------------	--------------------

LEGAL DESCRIPTION: T08 R01-E S02 SESE	PARCEL NO: 25102VAV199	CONTROL NO: 80471
---------------------------------------	------------------------	-------------------

40	\$79,539.34	0.69105817	\$54,966.31					
				0	\$0.00	STAT	999999	STATE OF WISCONSIN
				0.00833750	\$458.28	CNTY	25	IOWA COUNTY
				0.01079620	\$593.43	MUNI	25102	VILLAGE OF AVOCA
				0.01027720	\$564.90	REG	223850	SCH D OF RIVERDALE (MUSCODA)
				0.00141160	\$77.59	VTAE	000300	SOUTHWEST WISCONSIN VTAE DISTRICT

Parcel Total:	\$1,694.20
---------------	------------

LEGAL DESCRIPTION: T08 R01-E S02 NESE	PARCEL NO: 25102VAV200	CONTROL NO: 80472
---------------------------------------	------------------------	-------------------

40	\$25,861.08	0.69105817	\$17,871.51					
				0	\$0.00	STAT	999999	STATE OF WISCONSIN
				0.00833750	\$149.00	CNTY	25	IOWA COUNTY
				0.01079620	\$192.95	MUNI	25102	VILLAGE OF AVOCA
				0.01027720	\$183.67	REG	223850	SCH D OF RIVERDALE (MUSCODA)
				0.00141160	\$25.23	VTAE	000300	SOUTHWEST WISCONSIN VTAE DISTRICT

Parcel Total:	\$550.85
---------------	----------

File Number Total:	\$2,245.05
--------------------	------------

Municipality Total:	\$2,245.05
---------------------	------------



State of Wisconsin / Department of Natural Resources

Tony Evers , Governor

Adam N Payne , Secretary

5/22/2023

Chapter 70.114 - Aids Payment Worksheet For Tax Year 2022(Payment Year 2023) - Payment Due January 31, 2023

2536 of 7056

DETAIL FOR TOWN OF ANDERSON, IRON COUNTY

Acres	Est. Adjust. Purch. Price	Level of Assessment	Adjusted Local Value	Net Gen. Tax Rate	Calc. Aid Pay Amount	----- Taxing Jurisdiction -----		
						Type	Code	Description
FILE NO: WR 500 C		DATE OF PURCHASE: 10/14/1999			GRANTOR: PACKAGING CORP. OF AMERICA			
LEGAL DESCRIPTION: T44 R01-W S19 SWNW				PARCEL NO: 082429		CONTROL NO: 82429		
46	\$44,834.10	0.87566348	\$39,259.58					
				0	\$0.00	STAT	999999	STATE OF WISCONSIN
				0.00496280	\$194.84	CNTY	26	IRON COUNTY
				0.001531	\$60.11	MUNI	26002	TOWN OF ANDERSON
				0.00482190	\$189.31	REG	262618	SCH D OF HURLEY
				0.00028050	\$11.01	VTAE	001700	NORTHWOOD TECHNICAL COLLEGE
Parcel Total:					\$455.27			

LEGAL DESCRIPTION: T44 R01-W S19 NWSW				PARCEL NO: 082434		CONTROL NO: 82434		
45	\$43,859.43	0.87566348	\$38,406.10					
				0	\$0.00	STAT	999999	STATE OF WISCONSIN
				0.00496280	\$190.60	CNTY	26	IRON COUNTY
				0.001531	\$58.80	MUNI	26002	TOWN OF ANDERSON
				0.00482190	\$185.19	REG	262618	SCH D OF HURLEY
				0.00028050	\$10.77	VTAE	001700	NORTHWOOD TECHNICAL COLLEGE
Parcel Total:					\$445.36			



State of Wisconsin / Department of Natural Resources

Tony Evers , Governor

Adam N Payne , Secretary

5/22/2023

Chapter 70.114 - Aids Payment Worksheet For Tax Year 2022(Payment Year 2023) - Payment Due January 31, 2023

2537 of 7056

LEGAL DESCRIPTION: T44 R01-W S19 SWSW	PARCEL NO: 082436	CONTROL NO: 82436
---------------------------------------	-------------------	-------------------

45	\$43,859.43	0.87566348	\$38,406.10
----	-------------	------------	-------------

0	\$0.00	STAT	999999	STATE OF WISCONSIN
---	--------	------	--------	--------------------

0.00496280	\$190.60	CNTY	26	IRON COUNTY
------------	----------	------	----	-------------

0.001531	\$58.80	MUNI	26002	TOWN OF ANDERSON
----------	---------	------	-------	------------------

0.00482190	\$185.19	REG	262618	SCH D OF HURLEY
------------	----------	-----	--------	-----------------

0.00028050	\$10.77	VTAE	001700	NORTHWOOD TECHNICAL COLLEGE
------------	---------	------	--------	-----------------------------

Parcel Total:	\$445.36
---------------	----------

File Number Total:	\$1,345.99
--------------------	------------

Municipality Total:	\$1,345.99
---------------------	------------



State of Wisconsin / Department of Natural Resources

Tony Evers , Governor

Adam N Payne , Secretary

5/22/2023

Chapter 70.114 - Aids Payment Worksheet For Tax Year 2022(Payment Year 2023) - Payment Due January 31, 2023

2538 of 7056

DETAIL FOR TOWN OF KNIGHT, IRON COUNTY

Acres	Est. Adjust. Purch. Price	Level of Assessment	Adjusted Local Value	Net Gen. Tax Rate	Calc. Aid Pay Amount	Taxing Jurisdiction Type	Code	Description
FILE NO: NA 20003 *			DATE OF PURCHASE: 06/30/2009			GRANTOR: Board Of Commissioners (Bcpl)		
LEGAL DESCRIPTION: T44 R01-E S13 SWSE				PARCEL NO: 010-0308-0000		CONTROL NO: 100402		
40	\$25,733.33	0.87742703	\$22,579.12					
				0	\$0.00	STAT	999999	STATE OF WISCONSIN
				0.00492460	\$111.19	CNTY	26	IRON COUNTY
				0.00139940	\$31.60	MUNI	26010	TOWN OF KNIGHT
				0.00478490	\$108.04	REG	262618	SCH D OF HURLEY
				0.00027830	\$6.28	VTAE	001700	NORTHWOOD TECHNICAL COLLEGE
Parcel Total:					\$257.11			

LEGAL DESCRIPTION: T44 R01-E S13 SESE				PARCEL NO: 010-0308-0000		CONTROL NO: 100403		
40	\$25,733.33	0.87742703	\$22,579.12					
				0	\$0.00	STAT	999999	STATE OF WISCONSIN
				0.00492460	\$111.19	CNTY	26	IRON COUNTY
				0.00139940	\$31.60	MUNI	26010	TOWN OF KNIGHT
				0.00478490	\$108.04	REG	262618	SCH D OF HURLEY
				0.00027830	\$6.28	VTAE	001700	NORTHWOOD TECHNICAL COLLEGE
Parcel Total:					\$257.11			



State of Wisconsin / Department of Natural Resources

Tony Evers , Governor

Adam N Payne , Secretary

5/22/2023

Chapter 70.114 - Aids Payment Worksheet For Tax Year 2022(Payment Year 2023) - Payment Due January 31, 2023

2539 of 7056

LEGAL DESCRIPTION: T44 R01-E S24 NWNE	PARCEL NO: 010-0470-0000	CONTROL NO: 100404
---------------------------------------	--------------------------	--------------------

40	\$25,733.33	0.87742703	\$22,579.12	
----	-------------	------------	-------------	--

0	\$0.00	STAT	999999	STATE OF WISCONSIN
---	--------	------	--------	--------------------

0.00492460	\$111.19	CNTY	26	IRON COUNTY
------------	----------	------	----	-------------

0.00139940	\$31.60	MUNI	26010	TOWN OF KNIGHT
------------	---------	------	-------	----------------

0.00478490	\$108.04	REG	262618	SCH D OF HURLEY
------------	----------	-----	--------	-----------------

0.00027830	\$6.28	VTAE	001700	NORTHWOOD TECHNICAL COLLEGE
------------	--------	------	--------	-----------------------------

Parcel Total:	\$257.11
---------------	----------

File Number Total:	\$771.33
--------------------	----------

FILE NO: O 126 *	DATE OF PURCHASE: 12/10/2003	GRANTOR: TOWN OF KNIGHT
------------------	------------------------------	-------------------------

LEGAL DESCRIPTION: T45 R01-E S15 PT OF NESE	PARCEL NO: 10-0990-0000	CONTROL NO: 89774
---	-------------------------	-------------------

12	\$22,636.30	0.87742703	\$19,861.70	
----	-------------	------------	-------------	--

0	\$0.00	STAT	999999	STATE OF WISCONSIN
---	--------	------	--------	--------------------

0.00492460	\$97.81	CNTY	26	IRON COUNTY
------------	---------	------	----	-------------

0.00139940	\$27.79	MUNI	26010	TOWN OF KNIGHT
------------	---------	------	-------	----------------

0.00478490	\$95.04	REG	262618	SCH D OF HURLEY
------------	---------	-----	--------	-----------------

0.00027830	\$5.53	VTAE	001700	NORTHWOOD TECHNICAL COLLEGE
------------	--------	------	--------	-----------------------------

Parcel Total:	\$226.17
---------------	----------

File Number Total:	\$226.17
--------------------	----------

Municipality Total:	\$997.50
---------------------	----------



State of Wisconsin / Department of Natural Resources

Tony Evers , Governor

Adam N Payne , Secretary

5/22/2023

Chapter 70.114 - Aids Payment Worksheet For Tax Year 2022(Payment Year 2023) - Payment Due January 31, 2023

2540 of 7056

DETAIL FOR TOWN OF MERCER, IRON COUNTY

Acres	Est. Adjust. Purch. Price	Level of Assessment	Adjusted Local Value	Net Gen. Tax Rate	Calc. Aid Pay Amount	Type	Code	----- Taxing Jurisdiction ----- Description
-------	------------------------------	------------------------	-------------------------	----------------------	-------------------------	------	------	--

FILE NO: NA 473 *	DATE OF PURCHASE: 03/23/1992	GRANTOR: RUFUS FORDYCE TRUST
-------------------	------------------------------	------------------------------

LEGAL DESCRIPTION: T43 R02-E S03 GOV LOT 1	PARCEL NO: 12 1133-0000	CONTROL NO: 70005
--	-------------------------	-------------------

34	\$78,196.62	0.83971091	\$65,662.56					
				0	\$0.00	STAT	999999	STATE OF WISCONSIN
				0.00534260	\$350.81	CNTY	26	IRON COUNTY
				0.00264170	\$173.46	MUNI	26012	TOWN OF MERCER
				0.004765	\$312.88	REG	263484	SCH D OF MERCER
				0.00017240	\$11.32	VTAE	001600	NICOLET VTAE DISTRICT

Parcel Total: \$848.47

LEGAL DESCRIPTION: T43 R02-E S03 GOV LOT 2	PARCEL NO: 12 1134-0000	CONTROL NO: 70006
--	-------------------------	-------------------

30	\$78,196.62	0.83971091	\$65,662.56					
				0	\$0.00	STAT	999999	STATE OF WISCONSIN
				0.00534260	\$350.81	CNTY	26	IRON COUNTY
				0.00264170	\$173.46	MUNI	26012	TOWN OF MERCER
				0.004765	\$312.88	REG	263484	SCH D OF MERCER
				0.00017240	\$11.32	VTAE	001600	NICOLET VTAE DISTRICT

Parcel Total: \$848.47



State of Wisconsin / Department of Natural Resources

Tony Evers , Governor

Adam N Payne , Secretary

5/22/2023

Chapter 70.114 - Aids Payment Worksheet For Tax Year 2022(Payment Year 2023) - Payment Due January 31, 2023

2541 of 7056

LEGAL DESCRIPTION: T43 R02-E S03 GOV LOT 3				PARCEL NO: 12 1135-0000				CONTROL NO: 70007	
20.6	\$13,552.77	0.83971091	\$11,380.41						
				0	\$0.00	STAT	999999	STATE OF WISCONSIN	
				0.00534260	\$60.80	CNTY	26	IRON COUNTY	
				0.00264170	\$30.06	MUNI	26012	TOWN OF MERCER	
				0.004765	\$54.23	REG	263484	SCH D OF MERCER	
				0.00017240	\$1.96	VTAE	001600	NICOLET VTAE DISTRICT	
Parcel Total:					\$147.05				

LEGAL DESCRIPTION: T43 R02-E S03 GOV LOT 4				PARCEL NO: 12 1136-0000				CONTROL NO: 70008	
23.1	\$15,639.32	0.83971091	\$13,132.51						
				0	\$0.00	STAT	999999	STATE OF WISCONSIN	
				0.00534260	\$70.16	CNTY	26	IRON COUNTY	
				0.00264170	\$34.69	MUNI	26012	TOWN OF MERCER	
				0.004765	\$62.58	REG	263484	SCH D OF MERCER	
				0.00017240	\$2.26	VTAE	001600	NICOLET VTAE DISTRICT	
Parcel Total:					\$169.69				

LEGAL DESCRIPTION: T43 R02-E S03 GOV LOT 5				PARCEL NO: 12 1137-0000				CONTROL NO: 70009	
23	\$15,639.32	0.83971091	\$13,132.51						
				0	\$0.00	STAT	999999	STATE OF WISCONSIN	
				0.00534260	\$70.16	CNTY	26	IRON COUNTY	
				0.00264170	\$34.69	MUNI	26012	TOWN OF MERCER	
				0.004765	\$62.58	REG	263484	SCH D OF MERCER	
				0.00017240	\$2.26	VTAE	001600	NICOLET VTAE DISTRICT	
Parcel Total:					\$169.69				



State of Wisconsin / Department of Natural Resources

Tony Evers , Governor

Adam N Payne , Secretary

5/22/2023

Chapter 70.114 - Aids Payment Worksheet For Tax Year 2022(Payment Year 2023) - Payment Due January 31, 2023

2542 of 7056

LEGAL DESCRIPTION: T43 R02-E S03 GOV LOT 6				PARCEL NO: 12 1138-0000			CONTROL NO: 70010		
36.6	\$64,643.85	0.83971091	\$54,282.15						
			0	\$0.00	STAT	999999	STATE OF WISCONSIN		
			0.00534260	\$290.01	CNTY	26	IRON COUNTY		
			0.00264170	\$143.40	MUNI	26012	TOWN OF MERCER		
			0.004765	\$258.65	REG	263484	SCH D OF MERCER		
			0.00017240	\$9.36	VTAE	001600	NICOLET VTAE DISTRICT		
Parcel Total:				\$701.42					

LEGAL DESCRIPTION: T43 R02-E S03 GOV LOT 7				PARCEL NO: 12 1139-0000			CONTROL NO: 70011		
55.5	\$143,883.76	0.83971091	\$120,820.76						
			0	\$0.00	STAT	999999	STATE OF WISCONSIN		
			0.00534260	\$645.50	CNTY	26	IRON COUNTY		
			0.00264170	\$319.17	MUNI	26012	TOWN OF MERCER		
			0.004765	\$575.71	REG	263484	SCH D OF MERCER		
			0.00017240	\$20.82	VTAE	001600	NICOLET VTAE DISTRICT		
Parcel Total:				\$1,561.20					

LEGAL DESCRIPTION: T43 R02-E S03 GOV LOT 8				PARCEL NO: 12 1140-0000			CONTROL NO: 70012		
12.45	\$8,336.38	0.83971091	\$7,000.15						
			0	\$0.00	STAT	999999	STATE OF WISCONSIN		
			0.00534260	\$37.40	CNTY	26	IRON COUNTY		
			0.00264170	\$18.49	MUNI	26012	TOWN OF MERCER		
			0.004765	\$33.36	REG	263484	SCH D OF MERCER		
			0.00017240	\$1.21	VTAE	001600	NICOLET VTAE DISTRICT		
Parcel Total:				\$90.46					



State of Wisconsin / Department of Natural Resources

Tony Evers , Governor

Adam N Payne , Secretary

5/22/2023

Chapter 70.114 - Aids Payment Worksheet For Tax Year 2022(Payment Year 2023) - Payment Due January 31, 2023

2543 of 7056

LEGAL DESCRIPTION: T43 R02-E S03 GOV LOT 9	PARCEL NO: 12 1141-0000	CONTROL NO: 70013
--	-------------------------	-------------------

12.45 \$33,365.20 0.83971091 \$28,017.13

0	\$0.00	STAT	999999	STATE OF WISCONSIN
0.00534260	\$149.68	CNTY	26	IRON COUNTY
0.00264170	\$74.01	MUNI	26012	TOWN OF MERCER
0.004765	\$133.50	REG	263484	SCH D OF MERCER
0.00017240	\$4.83	VTAE	001600	NICOLET VTAE DISTRICT

Parcel Total: \$362.02

LEGAL DESCRIPTION: T43 R02-E S03 GOV LOT 10	PARCEL NO: 12 1142-0000	CONTROL NO: 70014
---	-------------------------	-------------------

18.17 \$46,917.97 0.83971091 \$39,397.53

0	\$0.00	STAT	999999	STATE OF WISCONSIN
0.00534260	\$210.49	CNTY	26	IRON COUNTY
0.00264170	\$104.08	MUNI	26012	TOWN OF MERCER
0.004765	\$187.73	REG	263484	SCH D OF MERCER
0.00017240	\$6.79	VTAE	001600	NICOLET VTAE DISTRICT

Parcel Total: \$509.09

LEGAL DESCRIPTION: T43 R02-E S03 GOV LOT 11	PARCEL NO: 12 1143-0000	CONTROL NO: 70015
---	-------------------------	-------------------

37.2 \$96,965.78 0.83971091 \$81,423.22

0	\$0.00	STAT	999999	STATE OF WISCONSIN
0.00534260	\$435.01	CNTY	26	IRON COUNTY
0.00264170	\$215.10	MUNI	26012	TOWN OF MERCER
0.004765	\$387.98	REG	263484	SCH D OF MERCER
0.00017240	\$14.03	VTAE	001600	NICOLET VTAE DISTRICT

Parcel Total: \$1,052.12



State of Wisconsin / Department of Natural Resources

Tony Evers , Governor

Adam N Payne , Secretary

5/22/2023

Chapter 70.114 - Aids Payment Worksheet For Tax Year 2022(Payment Year 2023) - Payment Due January 31, 2023

2544 of 7056

LEGAL DESCRIPTION: T43 R02-E S03 GOV LOT 12	PARCEL NO: 12 1144-0000	CONTROL NO: 70016
---	-------------------------	-------------------

9.4	\$15,639.32	0.83971091	\$13,132.51	
-----	-------------	------------	-------------	--

0	\$0.00	STAT	999999	STATE OF WISCONSIN
0.00534260	\$70.16	CNTY	26	IRON COUNTY
0.00264170	\$34.69	MUNI	26012	TOWN OF MERCER
0.004765	\$62.58	REG	263484	SCH D OF MERCER
0.00017240	\$2.26	VTAE	001600	NICOLET VTAE DISTRICT

Parcel Total:	\$169.69
---------------	----------

LEGAL DESCRIPTION: T43 R02-E S03 GOV LOT 13	PARCEL NO: 11 1145-0000	CONTROL NO: 70017
---	-------------------------	-------------------

17.64	\$12,509.49	0.83971091	\$10,504.36	
-------	-------------	------------	-------------	--

0	\$0.00	STAT	999999	STATE OF WISCONSIN
0.00534260	\$56.12	CNTY	26	IRON COUNTY
0.00264170	\$27.75	MUNI	26012	TOWN OF MERCER
0.004765	\$50.05	REG	263484	SCH D OF MERCER
0.00017240	\$1.81	VTAE	001600	NICOLET VTAE DISTRICT

Parcel Total:	\$135.73
---------------	----------

LEGAL DESCRIPTION: T43 R02-E S03 GOV LOT 14	PARCEL NO: 12 1146-0000	CONTROL NO: 70018
---	-------------------------	-------------------

40.16	\$69,850.40	0.83971091	\$58,654.14	
-------	-------------	------------	-------------	--

0	\$0.00	STAT	999999	STATE OF WISCONSIN
0.00534260	\$313.37	CNTY	26	IRON COUNTY
0.00264170	\$154.95	MUNI	26012	TOWN OF MERCER
0.004765	\$279.49	REG	263484	SCH D OF MERCER
0.00017240	\$10.11	VTAE	001600	NICOLET VTAE DISTRICT

Parcel Total:	\$757.92
---------------	----------



State of Wisconsin / Department of Natural Resources

Tony Evers , Governor

Adam N Payne , Secretary

5/22/2023

Chapter 70.114 - Aids Payment Worksheet For Tax Year 2022(Payment Year 2023) - Payment Due January 31, 2023

2545 of 7056

LEGAL DESCRIPTION: T43 R02-E S03 GOV LOT 15	PARCEL NO: 12 1147-0000	CONTROL NO: 70019
---	-------------------------	-------------------

17.36	\$44,831.42	0.83971091	\$37,645.43	
-------	-------------	------------	-------------	--

0	\$0.00	STAT	999999	STATE OF WISCONSIN
0.00534260	\$201.13	CNTY	26	IRON COUNTY
0.00264170	\$99.45	MUNI	26012	TOWN OF MERCER
0.004765	\$179.38	REG	263484	SCH D OF MERCER
0.00017240	\$6.49	VTAE	001600	NICOLET VTAE DISTRICT

Parcel Total:	\$486.45
---------------	----------

File Number Total:	\$8,009.47
--------------------	------------

FILE NO: NA 490 *	DATE OF PURCHASE: 09/18/1992	GRANTOR: ALFREIDA SHULTZ
-------------------	------------------------------	--------------------------

LEGAL DESCRIPTION: T43 R02-E S02 GOV LOT 13	PARCEL NO: 12-1123&1124-0000	CONTROL NO: 70710
---	------------------------------	-------------------

36.48	\$238,851.56	0.83971091	\$200,566.26	
-------	--------------	------------	--------------	--

0	\$0.00	STAT	999999	STATE OF WISCONSIN
0.00534260	\$1,071.55	CNTY	26	IRON COUNTY
0.00264170	\$529.84	MUNI	26012	TOWN OF MERCER
0.004765	\$955.69	REG	263484	SCH D OF MERCER
0.00017240	\$34.57	VTAE	001600	NICOLET VTAE DISTRICT

Parcel Total:	\$2,591.65
---------------	------------



State of Wisconsin / Department of Natural Resources

Tony Evers , Governor

Adam N Payne , Secretary

5/22/2023

Chapter 70.114 - Aids Payment Worksheet For Tax Year 2022(Payment Year 2023) - Payment Due January 31, 2023

2546 of 7056

LEGAL DESCRIPTION: T43 R02-E S02 GOV LOT 14	PARCEL NO: 12-1125-0000	CONTROL NO: 70711
---	-------------------------	-------------------

14.27	\$816,601.09	0.83971091	\$685,708.84	
-------	--------------	------------	--------------	--

0	\$0.00	STAT	999999	STATE OF WISCONSIN
0.00534260	\$3,663.48	CNTY	26	IRON COUNTY
0.00264170	\$1,811.45	MUNI	26012	TOWN OF MERCER
0.004765	\$3,267.39	REG	263484	SCH D OF MERCER
0.00017240	\$118.18	VTAE	001600	NICOLET VTAE DISTRICT

Parcel Total:	\$8,860.50
---------------	------------

File Number Total:	\$11,452.15
--------------------	-------------

FILE NO: NA 491 *	DATE OF PURCHASE: 10/26/1992	GRANTOR: DAVID MAPES
-------------------	------------------------------	----------------------

LEGAL DESCRIPTION: T43 R02-E S02 GOV LOT 15	PARCEL NO: 12-1126-0000	CONTROL NO: 70777
---	-------------------------	-------------------

30.97	\$236,213.84	0.83971091	\$198,351.34	
-------	--------------	------------	--------------	--

0	\$0.00	STAT	999999	STATE OF WISCONSIN
0.00534260	\$1,059.72	CNTY	26	IRON COUNTY
0.00264170	\$523.99	MUNI	26012	TOWN OF MERCER
0.004765	\$945.14	REG	263484	SCH D OF MERCER
0.00017240	\$34.19	VTAE	001600	NICOLET VTAE DISTRICT

Parcel Total:	\$2,563.04
---------------	------------

File Number Total:	\$2,563.04
--------------------	------------



State of Wisconsin / Department of Natural Resources

Tony Evers , Governor

Adam N Payne , Secretary

5/22/2023

Chapter 70.114 - Aids Payment Worksheet For Tax Year 2022(Payment Year 2023) - Payment Due January 31, 2023

2547 of 7056

FILE NO: NA 511 *				DATE OF PURCHASE: 05/11/1993				GRANTOR: GREGORY KIEL			
LEGAL DESCRIPTION: T43 R02-E S02 PT GV LT 1				PARCEL NO: 12-1121-0000				CONTROL NO: 71376			
27.63	\$46,450.09	0.83971091	\$39,004.65								
				0	\$0.00	STAT	999999	STATE OF WISCONSIN			
				0.00534260	\$208.39	CNTY	26	IRON COUNTY			
				0.00264170	\$103.04	MUNI	26012	TOWN OF MERCER			
				0.004765	\$185.86	REG	263484	SCH D OF MERCER			
				0.00017240	\$6.72	VTAE	001600	NICOLET VTAE DISTRICT			
Parcel Total:					\$504.01						

File Number Total:					\$504.01						
--------------------	--	--	--	--	----------	--	--	--	--	--	--

FILE NO: NA 615 *				DATE OF PURCHASE: 08/20/1997				GRANTOR: IRON COUNTY			
LEGAL DESCRIPTION: T43 R02-E S02 GOV LOT 8				PARCEL NO: 12-1127-0000				CONTROL NO: 79352			
34.7	\$164,589.29	0.83971091	\$138,207.43								
				0	\$0.00	STAT	999999	STATE OF WISCONSIN			
				0.00534260	\$738.39	CNTY	26	IRON COUNTY			
				0.00264170	\$365.11	MUNI	26012	TOWN OF MERCER			
				0.004765	\$658.56	REG	263484	SCH D OF MERCER			
				0.00017240	\$23.82	VTAE	001600	NICOLET VTAE DISTRICT			
Parcel Total:					\$1,785.88						

File Number Total:					\$1,785.88						
--------------------	--	--	--	--	------------	--	--	--	--	--	--



State of Wisconsin / Department of Natural Resources

Tony Evers , Governor

Adam N Payne , Secretary

5/22/2023

Chapter 70.114 - Aids Payment Worksheet For Tax Year 2022(Payment Year 2023) - Payment Due January 31, 2023

2548 of 7056

FILE NO: NA 802 *				DATE OF PURCHASE: 01/20/2003				GRANTOR: DAVID M FREITAG			
LEGAL DESCRIPTION: T43 R02-E S02 PT GV LT 1				PARCEL NO: 12-1120-0000				CONTROL NO: 89184			
26.29	\$66,652.08	0.83971091	\$55,968.48								
				0	\$0.00	STAT	999999	STATE OF WISCONSIN			
				0.00534260	\$299.02	CNTY	26	IRON COUNTY			
				0.00264170	\$147.85	MUNI	26012	TOWN OF MERCER			
				0.004765	\$266.69	REG	263484	SCH D OF MERCER			
				0.00017240	\$9.65	VTAE	001600	NICOLET VTAE DISTRICT			
Parcel Total:					\$723.21						

LEGAL DESCRIPTION: T43 R02-E S02 GOV LOT 2				PARCEL NO: 089185				CONTROL NO: 89185			
51	\$178,908.45	0.83971091	\$150,231.38								
				0	\$0.00	STAT	999999	STATE OF WISCONSIN			
				0.00534260	\$802.63	CNTY	26	IRON COUNTY			
				0.00264170	\$396.87	MUNI	26012	TOWN OF MERCER			
				0.004765	\$715.85	REG	263484	SCH D OF MERCER			
				0.00017240	\$25.89	VTAE	001600	NICOLET VTAE DISTRICT			
Parcel Total:					\$1,941.24						



State of Wisconsin / Department of Natural Resources

Tony Evers , Governor

Adam N Payne , Secretary

5/22/2023

Chapter 70.114 - Aids Payment Worksheet For Tax Year 2022(Payment Year 2023) - Payment Due January 31, 2023

2549 of 7056

LEGAL DESCRIPTION: T43 R02-E S02 GOV LOT 10	PARCEL NO: 089186	CONTROL NO: 89186
---	-------------------	-------------------

23.48	\$59,636.86	0.83971091	\$50,077.72
-------	-------------	------------	-------------

0	\$0.00	STAT	999999	STATE OF WISCONSIN
0.00534260	\$267.55	CNTY	26	IRON COUNTY
0.00264170	\$132.29	MUNI	26012	TOWN OF MERCER
0.004765	\$238.62	REG	263484	SCH D OF MERCER
0.00017240	\$8.63	VTAE	001600	NICOLET VTAE DISTRICT

Parcel Total:	\$647.09
---------------	----------

File Number Total:	\$3,311.54
--------------------	------------

FILE NO: NA 20024 *	DATE OF PURCHASE: 06/23/2009	GRANTOR: Board of Commissioners of Pu
---------------------	------------------------------	---------------------------------------

LEGAL DESCRIPTION: T43 R02-E S10 GOV LOT 4	PARCEL NO: 012-1244-0000	CONTROL NO: 108280
--	--------------------------	--------------------

23.33	\$24,175.07	0.83971091	\$20,300.07
-------	-------------	------------	-------------

0	\$0.00	STAT	999999	STATE OF WISCONSIN
0.00534260	\$108.46	CNTY	26	IRON COUNTY
0.00264170	\$53.63	MUNI	26012	TOWN OF MERCER
0.004765	\$96.73	REG	263484	SCH D OF MERCER
0.00017240	\$3.50	VTAE	001600	NICOLET VTAE DISTRICT

Parcel Total:	\$262.32
---------------	----------



State of Wisconsin / Department of Natural Resources

Tony Evers , Governor

Adam N Payne , Secretary

5/22/2023

Chapter 70.114 - Aids Payment Worksheet For Tax Year 2022(Payment Year 2023) - Payment Due January 31, 2023

2550 of 7056

LEGAL DESCRIPTION: T43 R02-E S10 GOV LOT 5				PARCEL NO: 012-1244-0000				CONTROL NO: 108281	
26.54	\$27,501.35	0.83971091	\$23,093.19						
				0	\$0.00	STAT	999999	STATE OF WISCONSIN	
				0.00534260	\$123.38	CNTY	26	IRON COUNTY	
				0.00264170	\$61.01	MUNI	26012	TOWN OF MERCER	
				0.004765	\$110.04	REG	263484	SCH D OF MERCER	
				0.00017240	\$3.98	VTAE	001600	NICOLET VTAE DISTRICT	
Parcel Total:					\$298.41				

LEGAL DESCRIPTION: T43 R02-E S10 GOV LOT 6				PARCEL NO: 012-1244-0000				CONTROL NO: 108282	
17.86	\$18,506.94	0.83971091	\$15,540.48						
				0	\$0.00	STAT	999999	STATE OF WISCONSIN	
				0.00534260	\$83.03	CNTY	26	IRON COUNTY	
				0.00264170	\$41.05	MUNI	26012	TOWN OF MERCER	
				0.004765	\$74.05	REG	263484	SCH D OF MERCER	
				0.00017240	\$2.68	VTAE	001600	NICOLET VTAE DISTRICT	
Parcel Total:					\$200.81				

LEGAL DESCRIPTION: T43 R02-E S10 GOV LOT 7				PARCEL NO: 012-1244-0000				CONTROL NO: 108283	
10.12	\$10,486.57	0.83971091	\$8,805.69						
				0	\$0.00	STAT	999999	STATE OF WISCONSIN	
				0.00534260	\$47.05	CNTY	26	IRON COUNTY	
				0.00264170	\$23.26	MUNI	26012	TOWN OF MERCER	
				0.004765	\$41.96	REG	263484	SCH D OF MERCER	
				0.00017240	\$1.52	VTAE	001600	NICOLET VTAE DISTRICT	
Parcel Total:					\$113.79				



State of Wisconsin / Department of Natural Resources

Tony Evers , Governor

Adam N Payne , Secretary

5/22/2023

Chapter 70.114 - Aids Payment Worksheet For Tax Year 2022(Payment Year 2023) - Payment Due January 31, 2023

2551 of 7056

File Number Total: \$875.33

FILE NO: NA 20029 *

DATE OF PURCHASE: 07/16/2010

GRANTOR: The Conservation Fund (Potla

LEGAL DESCRIPTION: T43 R02-E S14 PT OF NWNE

PARCEL NO: Pt. 012-1301-0000

CONTROL NO: 111221

2.5 \$1,355.44 0.83971091 \$1,138.18

0 \$0.00 STAT 999999 STATE OF WISCONSIN

0.00534260 \$6.08 CNTY 26 IRON COUNTY

0.00264170 \$3.01 MUNI 26012 TOWN OF MERCER

0.004765 \$5.42 REG 263484 SCH D OF MERCER

0.00017240 \$0.20 VTAE 001600 NICOLET VTAE DISTRICT

Parcel Total: \$14.71

LEGAL DESCRIPTION: T43 R02-E S14 PT OF SWNE

PARCEL NO: Pt. 012-1302-0000

CONTROL NO: 111222

14.1 \$7,644.71 0.83971091 \$6,419.35

0 \$0.00 STAT 999999 STATE OF WISCONSIN

0.00534260 \$34.30 CNTY 26 IRON COUNTY

0.00264170 \$16.96 MUNI 26012 TOWN OF MERCER

0.004765 \$30.59 REG 263484 SCH D OF MERCER

0.00017240 \$1.11 VTAE 001600 NICOLET VTAE DISTRICT

Parcel Total: \$82.96



State of Wisconsin / Department of Natural Resources

Tony Evers , Governor

Adam N Payne , Secretary

5/22/2023

Chapter 70.114 - Aids Payment Worksheet For Tax Year 2022(Payment Year 2023) - Payment Due January 31, 2023

2552 of 7056

LEGAL DESCRIPTION: T43 R02-E S14 NENW				PARCEL NO: 012-1304-0000				CONTROL NO: 111224	
40	\$21,687.12	0.83971091	\$18,210.91						
				0	\$0.00	STAT	999999	STATE OF WISCONSIN	
				0.00534260	\$97.29	CNTY	26	IRON COUNTY	
				0.00264170	\$48.11	MUNI	26012	TOWN OF MERCER	
				0.004765	\$86.77	REG	263484	SCH D OF MERCER	
				0.00017240	\$3.14	VTAE	001600	NICOLET VTAE DISTRICT	
Parcel Total:					\$235.31				

LEGAL DESCRIPTION: T43 R02-E S14 NWNW				PARCEL NO: 012-1305-0000				CONTROL NO: 111225	
40	\$21,687.12	0.83971091	\$18,210.91						
				0	\$0.00	STAT	999999	STATE OF WISCONSIN	
				0.00534260	\$97.29	CNTY	26	IRON COUNTY	
				0.00264170	\$48.11	MUNI	26012	TOWN OF MERCER	
				0.004765	\$86.77	REG	263484	SCH D OF MERCER	
				0.00017240	\$3.14	VTAE	001600	NICOLET VTAE DISTRICT	
Parcel Total:					\$235.31				

LEGAL DESCRIPTION: T43 R02-E S14 SWNW				PARCEL NO: 012-1306-0000				CONTROL NO: 111226	
40	\$21,687.12	0.83971091	\$18,210.91						
				0	\$0.00	STAT	999999	STATE OF WISCONSIN	
				0.00534260	\$97.29	CNTY	26	IRON COUNTY	
				0.00264170	\$48.11	MUNI	26012	TOWN OF MERCER	
				0.004765	\$86.77	REG	263484	SCH D OF MERCER	
				0.00017240	\$3.14	VTAE	001600	NICOLET VTAE DISTRICT	
Parcel Total:					\$235.31				



State of Wisconsin / Department of Natural Resources

Tony Evers , Governor

Adam N Payne , Secretary

5/22/2023

Chapter 70.114 - Aids Payment Worksheet For Tax Year 2022(Payment Year 2023) - Payment Due January 31, 2023

2553 of 7056

LEGAL DESCRIPTION: T43 R02-E S14 SENW				PARCEL NO: 012-1307-0000				CONTROL NO: 111227	
40	\$21,687.12	0.83971091	\$18,210.91						
				0	\$0.00	STAT	999999	STATE OF WISCONSIN	
				0.00534260	\$97.29	CNTY	26	IRON COUNTY	
				0.00264170	\$48.11	MUNI	26012	TOWN OF MERCER	
				0.004765	\$86.77	REG	263484	SCH D OF MERCER	
				0.00017240	\$3.14	VTAE	001600	NICOLET VTAE DISTRICT	
				Parcel Total:	\$235.31				

LEGAL DESCRIPTION: T43 R02-E S14 NESW				PARCEL NO: 012-1308-0000				CONTROL NO: 111228	
40	\$21,687.12	0.83971091	\$18,210.91						
				0	\$0.00	STAT	999999	STATE OF WISCONSIN	
				0.00534260	\$97.29	CNTY	26	IRON COUNTY	
				0.00264170	\$48.11	MUNI	26012	TOWN OF MERCER	
				0.004765	\$86.77	REG	263484	SCH D OF MERCER	
				0.00017240	\$3.14	VTAE	001600	NICOLET VTAE DISTRICT	
				Parcel Total:	\$235.31				

LEGAL DESCRIPTION: T43 R02-E S14 NWSW				PARCEL NO: 012-1309-0000				CONTROL NO: 111229	
40	\$21,687.12	0.83971091	\$18,210.91						
				0	\$0.00	STAT	999999	STATE OF WISCONSIN	
				0.00534260	\$97.29	CNTY	26	IRON COUNTY	
				0.00264170	\$48.11	MUNI	26012	TOWN OF MERCER	
				0.004765	\$86.77	REG	263484	SCH D OF MERCER	
				0.00017240	\$3.14	VTAE	001600	NICOLET VTAE DISTRICT	
				Parcel Total:	\$235.31				



State of Wisconsin / Department of Natural Resources

Tony Evers , Governor

Adam N Payne , Secretary

5/22/2023

Chapter 70.114 - Aids Payment Worksheet For Tax Year 2022(Payment Year 2023) - Payment Due January 31, 2023

2554 of 7056

LEGAL DESCRIPTION: T43 R02-E S14 SWSW				PARCEL NO: 012-1310-0000				CONTROL NO: 111230	
40	\$21,687.12	0.83971091	\$18,210.91						
				0	\$0.00	STAT	999999	STATE OF WISCONSIN	
				0.00534260	\$97.29	CNTY	26	IRON COUNTY	
				0.00264170	\$48.11	MUNI	26012	TOWN OF MERCER	
				0.004765	\$86.77	REG	263484	SCH D OF MERCER	
				0.00017240	\$3.14	VTAE	001600	NICOLET VTAE DISTRICT	
				Parcel Total:	\$235.31				

LEGAL DESCRIPTION: T43 R02-E S14 SESW				PARCEL NO: 012-1311-0000				CONTROL NO: 111231	
40	\$21,687.12	0.83971091	\$18,210.91						
				0	\$0.00	STAT	999999	STATE OF WISCONSIN	
				0.00534260	\$97.29	CNTY	26	IRON COUNTY	
				0.00264170	\$48.11	MUNI	26012	TOWN OF MERCER	
				0.004765	\$86.77	REG	263484	SCH D OF MERCER	
				0.00017240	\$3.14	VTAE	001600	NICOLET VTAE DISTRICT	
				Parcel Total:	\$235.31				

LEGAL DESCRIPTION: T43 R02-E S14 PT OF NWSE				PARCEL NO: Pt. 012-1313-0000				CONTROL NO: 111232	
11	\$5,963.95	0.83971091	\$5,008.00						
				0	\$0.00	STAT	999999	STATE OF WISCONSIN	
				0.00534260	\$26.76	CNTY	26	IRON COUNTY	
				0.00264170	\$13.23	MUNI	26012	TOWN OF MERCER	
				0.004765	\$23.86	REG	263484	SCH D OF MERCER	
				0.00017240	\$0.86	VTAE	001600	NICOLET VTAE DISTRICT	
				Parcel Total:	\$64.71				



State of Wisconsin / Department of Natural Resources

Tony Evers , Governor

Adam N Payne , Secretary

5/22/2023

Chapter 70.114 - Aids Payment Worksheet For Tax Year 2022(Payment Year 2023) - Payment Due January 31, 2023

2555 of 7056

LEGAL DESCRIPTION: T43 R02-E S14 PT OF SWSE				PARCEL NO: Pt. 012-1314-0000				CONTROL NO: 111233	
29.1	\$15,777.38	0.83971091	\$13,248.43						
				0	\$0.00	STAT	999999	STATE OF WISCONSIN	
				0.00534260	\$70.78	CNTY	26	IRON COUNTY	
				0.00264170	\$35.00	MUNI	26012	TOWN OF MERCER	
				0.004765	\$63.13	REG	263484	SCH D OF MERCER	
				0.00017240	\$2.28	VTAE	001600	NICOLET VTAE DISTRICT	
Parcel Total:					\$171.19				

LEGAL DESCRIPTION: T43 R02-E S22 NENE				PARCEL NO: 012-1387-0000				CONTROL NO: 111234	
40	\$21,687.12	0.83971091	\$18,210.91						
				0	\$0.00	STAT	999999	STATE OF WISCONSIN	
				0.00534260	\$97.29	CNTY	26	IRON COUNTY	
				0.00264170	\$48.11	MUNI	26012	TOWN OF MERCER	
				0.004765	\$86.77	REG	263484	SCH D OF MERCER	
				0.00017240	\$3.14	VTAE	001600	NICOLET VTAE DISTRICT	
Parcel Total:					\$235.31				

LEGAL DESCRIPTION: T43 R02-E S22 SWNE				PARCEL NO: 012-1387-0000				CONTROL NO: 111235	
40	\$21,687.12	0.83971091	\$18,210.91						
				0	\$0.00	STAT	999999	STATE OF WISCONSIN	
				0.00534260	\$97.29	CNTY	26	IRON COUNTY	
				0.00264170	\$48.11	MUNI	26012	TOWN OF MERCER	
				0.004765	\$86.77	REG	263484	SCH D OF MERCER	
				0.00017240	\$3.14	VTAE	001600	NICOLET VTAE DISTRICT	
Parcel Total:					\$235.31				



State of Wisconsin / Department of Natural Resources

Tony Evers , Governor

Adam N Payne , Secretary

5/22/2023

Chapter 70.114 - Aids Payment Worksheet For Tax Year 2022(Payment Year 2023) - Payment Due January 31, 2023

2556 of 7056

LEGAL DESCRIPTION: T43 R02-E S22 SENE				PARCEL NO: 012-1390-0000				CONTROL NO: 111236	
40	\$21,687.12	0.83971091	\$18,210.91	0	\$0.00	STAT	999999	STATE OF WISCONSIN	
				0.00534260	\$97.29	CNTY	26	IRON COUNTY	
				0.00264170	\$48.11	MUNI	26012	TOWN OF MERCER	
				0.004765	\$86.77	REG	263484	SCH D OF MERCER	
				0.00017240	\$3.14	VTAE	001600	NICOLET VTAE DISTRICT	
Parcel Total:				\$235.31					

LEGAL DESCRIPTION: T43 R02-E S22 NESW				PARCEL NO: 012-1395-0000				CONTROL NO: 111237	
40	\$21,687.12	0.83971091	\$18,210.91	0	\$0.00	STAT	999999	STATE OF WISCONSIN	
				0.00534260	\$97.29	CNTY	26	IRON COUNTY	
				0.00264170	\$48.11	MUNI	26012	TOWN OF MERCER	
				0.004765	\$86.77	REG	263484	SCH D OF MERCER	
				0.00017240	\$3.14	VTAE	001600	NICOLET VTAE DISTRICT	
Parcel Total:				\$235.31					

LEGAL DESCRIPTION: T43 R02-E S22 NWSW				PARCEL NO: 012-1396-0000				CONTROL NO: 111238	
40	\$21,687.12	0.83971091	\$18,210.91	0	\$0.00	STAT	999999	STATE OF WISCONSIN	
				0.00534260	\$97.29	CNTY	26	IRON COUNTY	
				0.00264170	\$48.11	MUNI	26012	TOWN OF MERCER	
				0.004765	\$86.77	REG	263484	SCH D OF MERCER	
				0.00017240	\$3.14	VTAE	001600	NICOLET VTAE DISTRICT	
Parcel Total:				\$235.31					



State of Wisconsin / Department of Natural Resources

Tony Evers , Governor

Adam N Payne , Secretary

5/22/2023

Chapter 70.114 - Aids Payment Worksheet For Tax Year 2022(Payment Year 2023) - Payment Due January 31, 2023

2557 of 7056

LEGAL DESCRIPTION: T43 R02-E S22 SWSW				PARCEL NO: 012-1397-0000				CONTROL NO: 111239	
40	\$21,687.12	0.83971091	\$18,210.91						
				0	\$0.00	STAT	999999	STATE OF WISCONSIN	
				0.00534260	\$97.29	CNTY	26	IRON COUNTY	
				0.00264170	\$48.11	MUNI	26012	TOWN OF MERCER	
				0.004765	\$86.77	REG	263484	SCH D OF MERCER	
				0.00017240	\$3.14	VTAE	001600	NICOLET VTAE DISTRICT	
				Parcel Total:	\$235.31				

LEGAL DESCRIPTION: T43 R02-E S22 SESW				PARCEL NO: 012-1398-0000				CONTROL NO: 111240	
40	\$21,687.12	0.83971091	\$18,210.91						
				0	\$0.00	STAT	999999	STATE OF WISCONSIN	
				0.00534260	\$97.29	CNTY	26	IRON COUNTY	
				0.00264170	\$48.11	MUNI	26012	TOWN OF MERCER	
				0.004765	\$86.77	REG	263484	SCH D OF MERCER	
				0.00017240	\$3.14	VTAE	001600	NICOLET VTAE DISTRICT	
				Parcel Total:	\$235.31				

LEGAL DESCRIPTION: T43 R02-E S22 NESE				PARCEL NO: 012-1399-0000				CONTROL NO: 111241	
40	\$21,687.12	0.83971091	\$18,210.91						
				0	\$0.00	STAT	999999	STATE OF WISCONSIN	
				0.00534260	\$97.29	CNTY	26	IRON COUNTY	
				0.00264170	\$48.11	MUNI	26012	TOWN OF MERCER	
				0.004765	\$86.77	REG	263484	SCH D OF MERCER	
				0.00017240	\$3.14	VTAE	001600	NICOLET VTAE DISTRICT	
				Parcel Total:	\$235.31				



State of Wisconsin / Department of Natural Resources

Tony Evers , Governor

Adam N Payne , Secretary

5/22/2023

Chapter 70.114 - Aids Payment Worksheet For Tax Year 2022(Payment Year 2023) - Payment Due January 31, 2023

2558 of 7056

LEGAL DESCRIPTION: T43 R02-E S22 NWSE				PARCEL NO: 012-1400-0000				CONTROL NO: 111242	
40	\$21,687.12	0.83971091	\$18,210.91						
				0	\$0.00	STAT	999999	STATE OF WISCONSIN	
				0.00534260	\$97.29	CNTY	26	IRON COUNTY	
				0.00264170	\$48.11	MUNI	26012	TOWN OF MERCER	
				0.004765	\$86.77	REG	263484	SCH D OF MERCER	
				0.00017240	\$3.14	VTAE	001600	NICOLET VTAE DISTRICT	
Parcel Total:					\$235.31				

LEGAL DESCRIPTION: T43 R02-E S22 SWSE				PARCEL NO: 012-1401-0000				CONTROL NO: 111243	
40	\$21,687.12	0.83971091	\$18,210.91						
				0	\$0.00	STAT	999999	STATE OF WISCONSIN	
				0.00534260	\$97.29	CNTY	26	IRON COUNTY	
				0.00264170	\$48.11	MUNI	26012	TOWN OF MERCER	
				0.004765	\$86.77	REG	263484	SCH D OF MERCER	
				0.00017240	\$3.14	VTAE	001600	NICOLET VTAE DISTRICT	
Parcel Total:					\$235.31				

LEGAL DESCRIPTION: T43 R02-E S22 SESE				PARCEL NO: 012-1402-0000				CONTROL NO: 111244	
40	\$21,687.12	0.83971091	\$18,210.91						
				0	\$0.00	STAT	999999	STATE OF WISCONSIN	
				0.00534260	\$97.29	CNTY	26	IRON COUNTY	
				0.00264170	\$48.11	MUNI	26012	TOWN OF MERCER	
				0.004765	\$86.77	REG	263484	SCH D OF MERCER	
				0.00017240	\$3.14	VTAE	001600	NICOLET VTAE DISTRICT	
Parcel Total:					\$235.31				



State of Wisconsin / Department of Natural Resources

Tony Evers , Governor

Adam N Payne , Secretary

5/22/2023

Chapter 70.114 - Aids Payment Worksheet For Tax Year 2022(Payment Year 2023) - Payment Due January 31, 2023

2559 of 7056

LEGAL DESCRIPTION: T43 R02-E S23 NENE				PARCEL NO: 012-1403-0000				CONTROL NO: 111245	
40	\$21,687.12	0.83971091	\$18,210.91						
				0	\$0.00	STAT	999999	STATE OF WISCONSIN	
				0.00534260	\$97.29	CNTY	26	IRON COUNTY	
				0.00264170	\$48.11	MUNI	26012	TOWN OF MERCER	
				0.004765	\$86.77	REG	263484	SCH D OF MERCER	
				0.00017240	\$3.14	VTAE	001600	NICOLET VTAE DISTRICT	
Parcel Total:					\$235.31				

LEGAL DESCRIPTION: T43 R02-E S23 NWNE				PARCEL NO: 012-1404-0000				CONTROL NO: 111246	
40	\$21,687.12	0.83971091	\$18,210.91						
				0	\$0.00	STAT	999999	STATE OF WISCONSIN	
				0.00534260	\$97.29	CNTY	26	IRON COUNTY	
				0.00264170	\$48.11	MUNI	26012	TOWN OF MERCER	
				0.004765	\$86.77	REG	263484	SCH D OF MERCER	
				0.00017240	\$3.14	VTAE	001600	NICOLET VTAE DISTRICT	
Parcel Total:					\$235.31				

LEGAL DESCRIPTION: T43 R02-E S23 SWNE				PARCEL NO: 012-1405-0000				CONTROL NO: 111247	
40	\$21,687.12	0.83971091	\$18,210.91						
				0	\$0.00	STAT	999999	STATE OF WISCONSIN	
				0.00534260	\$97.29	CNTY	26	IRON COUNTY	
				0.00264170	\$48.11	MUNI	26012	TOWN OF MERCER	
				0.004765	\$86.77	REG	263484	SCH D OF MERCER	
				0.00017240	\$3.14	VTAE	001600	NICOLET VTAE DISTRICT	
Parcel Total:					\$235.31				



State of Wisconsin / Department of Natural Resources

Tony Evers , Governor

Adam N Payne , Secretary

5/22/2023

Chapter 70.114 - Aids Payment Worksheet For Tax Year 2022(Payment Year 2023) - Payment Due January 31, 2023

2560 of 7056

LEGAL DESCRIPTION: T43 R02-E S23 SENE				PARCEL NO: 012-1406-0000				CONTROL NO: 111248	
40	\$21,687.12	0.83971091	\$18,210.91						
				0	\$0.00	STAT	999999	STATE OF WISCONSIN	
				0.00534260	\$97.29	CNTY	26	IRON COUNTY	
				0.00264170	\$48.11	MUNI	26012	TOWN OF MERCER	
				0.004765	\$86.77	REG	263484	SCH D OF MERCER	
				0.00017240	\$3.14	VTAE	001600	NICOLET VTAE DISTRICT	
Parcel Total:					\$235.31				

LEGAL DESCRIPTION: T43 R02-E S23 NENW				PARCEL NO: 012-1407-0000				CONTROL NO: 111249	
40	\$21,687.12	0.83971091	\$18,210.91						
				0	\$0.00	STAT	999999	STATE OF WISCONSIN	
				0.00534260	\$97.29	CNTY	26	IRON COUNTY	
				0.00264170	\$48.11	MUNI	26012	TOWN OF MERCER	
				0.004765	\$86.77	REG	263484	SCH D OF MERCER	
				0.00017240	\$3.14	VTAE	001600	NICOLET VTAE DISTRICT	
Parcel Total:					\$235.31				

LEGAL DESCRIPTION: T43 R02-E S23 NWNW				PARCEL NO: 012-1408-0000				CONTROL NO: 111250	
40	\$21,687.12	0.83971091	\$18,210.91						
				0	\$0.00	STAT	999999	STATE OF WISCONSIN	
				0.00534260	\$97.29	CNTY	26	IRON COUNTY	
				0.00264170	\$48.11	MUNI	26012	TOWN OF MERCER	
				0.004765	\$86.77	REG	263484	SCH D OF MERCER	
				0.00017240	\$3.14	VTAE	001600	NICOLET VTAE DISTRICT	
Parcel Total:					\$235.31				



State of Wisconsin / Department of Natural Resources

Tony Evers , Governor

Adam N Payne , Secretary

5/22/2023

Chapter 70.114 - Aids Payment Worksheet For Tax Year 2022(Payment Year 2023) - Payment Due January 31, 2023

2561 of 7056

LEGAL DESCRIPTION: T43 R02-E S23 SWNW				PARCEL NO: 012-1409-0000				CONTROL NO: 111251	
40	\$21,687.12	0.83971091	\$18,210.91						
				0	\$0.00	STAT	999999	STATE OF WISCONSIN	
				0.00534260	\$97.29	CNTY	26	IRON COUNTY	
				0.00264170	\$48.11	MUNI	26012	TOWN OF MERCER	
				0.004765	\$86.77	REG	263484	SCH D OF MERCER	
				0.00017240	\$3.14	VTAE	001600	NICOLET VTAE DISTRICT	
Parcel Total:					\$235.31				

LEGAL DESCRIPTION: T43 R02-E S23 SENW				PARCEL NO: 012-1410-0000				CONTROL NO: 111252	
40	\$21,687.12	0.83971091	\$18,210.91						
				0	\$0.00	STAT	999999	STATE OF WISCONSIN	
				0.00534260	\$97.29	CNTY	26	IRON COUNTY	
				0.00264170	\$48.11	MUNI	26012	TOWN OF MERCER	
				0.004765	\$86.77	REG	263484	SCH D OF MERCER	
				0.00017240	\$3.14	VTAE	001600	NICOLET VTAE DISTRICT	
Parcel Total:					\$235.31				

LEGAL DESCRIPTION: T43 R02-E S23 NESW				PARCEL NO: 012-1411-0000				CONTROL NO: 111253	
40	\$21,687.12	0.83971091	\$18,210.91						
				0	\$0.00	STAT	999999	STATE OF WISCONSIN	
				0.00534260	\$97.29	CNTY	26	IRON COUNTY	
				0.00264170	\$48.11	MUNI	26012	TOWN OF MERCER	
				0.004765	\$86.77	REG	263484	SCH D OF MERCER	
				0.00017240	\$3.14	VTAE	001600	NICOLET VTAE DISTRICT	
Parcel Total:					\$235.31				



State of Wisconsin / Department of Natural Resources

Tony Evers , Governor

Adam N Payne , Secretary

5/22/2023

Chapter 70.114 - Aids Payment Worksheet For Tax Year 2022(Payment Year 2023) - Payment Due January 31, 2023

2562 of 7056

LEGAL DESCRIPTION: T43 R02-E S23 NWSW				PARCEL NO: 012-1412-0000				CONTROL NO: 111254	
40	\$21,687.12	0.83971091	\$18,210.91						
				0	\$0.00	STAT	999999	STATE OF WISCONSIN	
				0.00534260	\$97.29	CNTY	26	IRON COUNTY	
				0.00264170	\$48.11	MUNI	26012	TOWN OF MERCER	
				0.004765	\$86.77	REG	263484	SCH D OF MERCER	
				0.00017240	\$3.14	VTAE	001600	NICOLET VTAE DISTRICT	
Parcel Total:					\$235.31				

LEGAL DESCRIPTION: T43 R02-E S23 SWSW				PARCEL NO: 012-1413-0000				CONTROL NO: 111255	
40	\$21,687.12	0.83971091	\$18,210.91						
				0	\$0.00	STAT	999999	STATE OF WISCONSIN	
				0.00534260	\$97.29	CNTY	26	IRON COUNTY	
				0.00264170	\$48.11	MUNI	26012	TOWN OF MERCER	
				0.004765	\$86.77	REG	263484	SCH D OF MERCER	
				0.00017240	\$3.14	VTAE	001600	NICOLET VTAE DISTRICT	
Parcel Total:					\$235.31				

LEGAL DESCRIPTION: T43 R02-E S23 SESW				PARCEL NO: 012-1414-0000				CONTROL NO: 111256	
40	\$21,687.12	0.83971091	\$18,210.91						
				0	\$0.00	STAT	999999	STATE OF WISCONSIN	
				0.00534260	\$97.29	CNTY	26	IRON COUNTY	
				0.00264170	\$48.11	MUNI	26012	TOWN OF MERCER	
				0.004765	\$86.77	REG	263484	SCH D OF MERCER	
				0.00017240	\$3.14	VTAE	001600	NICOLET VTAE DISTRICT	
Parcel Total:					\$235.31				



State of Wisconsin / Department of Natural Resources

Tony Evers , Governor

Adam N Payne , Secretary

5/22/2023

Chapter 70.114 - Aids Payment Worksheet For Tax Year 2022(Payment Year 2023) - Payment Due January 31, 2023

2563 of 7056

LEGAL DESCRIPTION: T43 R02-E S23 NESE				PARCEL NO: 012-1415-0000				CONTROL NO: 111257	
40	\$21,687.12	0.83971091	\$18,210.91						
				0	\$0.00	STAT	999999	STATE OF WISCONSIN	
				0.00534260	\$97.29	CNTY	26	IRON COUNTY	
				0.00264170	\$48.11	MUNI	26012	TOWN OF MERCER	
				0.004765	\$86.77	REG	263484	SCH D OF MERCER	
				0.00017240	\$3.14	VTAE	001600	NICOLET VTAE DISTRICT	
Parcel Total:					\$235.31				

LEGAL DESCRIPTION: T43 R02-E S23 NWSE				PARCEL NO: 012-1416-0000				CONTROL NO: 111258	
40	\$21,687.12	0.83971091	\$18,210.91						
				0	\$0.00	STAT	999999	STATE OF WISCONSIN	
				0.00534260	\$97.29	CNTY	26	IRON COUNTY	
				0.00264170	\$48.11	MUNI	26012	TOWN OF MERCER	
				0.004765	\$86.77	REG	263484	SCH D OF MERCER	
				0.00017240	\$3.14	VTAE	001600	NICOLET VTAE DISTRICT	
Parcel Total:					\$235.31				

LEGAL DESCRIPTION: T43 R02-E S23 SWSE				PARCEL NO: 012-1417-0000				CONTROL NO: 111259	
40	\$21,687.12	0.83971091	\$18,210.91						
				0	\$0.00	STAT	999999	STATE OF WISCONSIN	
				0.00534260	\$97.29	CNTY	26	IRON COUNTY	
				0.00264170	\$48.11	MUNI	26012	TOWN OF MERCER	
				0.004765	\$86.77	REG	263484	SCH D OF MERCER	
				0.00017240	\$3.14	VTAE	001600	NICOLET VTAE DISTRICT	
Parcel Total:					\$235.31				



State of Wisconsin / Department of Natural Resources

Tony Evers , Governor

Adam N Payne , Secretary

5/22/2023

Chapter 70.114 - Aids Payment Worksheet For Tax Year 2022(Payment Year 2023) - Payment Due January 31, 2023

2564 of 7056

LEGAL DESCRIPTION: T43 R02-E S23 SESE				PARCEL NO: 012-1418-0000				CONTROL NO: 111260	
40	\$21,687.12	0.83971091	\$18,210.91						
				0	\$0.00	STAT	999999	STATE OF WISCONSIN	
				0.00534260	\$97.29	CNTY	26	IRON COUNTY	
				0.00264170	\$48.11	MUNI	26012	TOWN OF MERCER	
				0.004765	\$86.77	REG	263484	SCH D OF MERCER	
				0.00017240	\$3.14	VTAE	001600	NICOLET VTAE DISTRICT	
Parcel Total:					\$235.31				

LEGAL DESCRIPTION: T43 R02-E S26 NENE				PARCEL NO: 012-1445-0000				CONTROL NO: 111261	
40	\$21,687.12	0.83971091	\$18,210.91						
				0	\$0.00	STAT	999999	STATE OF WISCONSIN	
				0.00534260	\$97.29	CNTY	26	IRON COUNTY	
				0.00264170	\$48.11	MUNI	26012	TOWN OF MERCER	
				0.004765	\$86.77	REG	263484	SCH D OF MERCER	
				0.00017240	\$3.14	VTAE	001600	NICOLET VTAE DISTRICT	
Parcel Total:					\$235.31				

LEGAL DESCRIPTION: T43 R02-E S26 NWNE				PARCEL NO: 012-1446-0000				CONTROL NO: 111262	
40	\$21,687.12	0.83971091	\$18,210.91						
				0	\$0.00	STAT	999999	STATE OF WISCONSIN	
				0.00534260	\$97.29	CNTY	26	IRON COUNTY	
				0.00264170	\$48.11	MUNI	26012	TOWN OF MERCER	
				0.004765	\$86.77	REG	263484	SCH D OF MERCER	
				0.00017240	\$3.14	VTAE	001600	NICOLET VTAE DISTRICT	
Parcel Total:					\$235.31				



State of Wisconsin / Department of Natural Resources

Tony Evers , Governor

Adam N Payne , Secretary

5/22/2023

Chapter 70.114 - Aids Payment Worksheet For Tax Year 2022(Payment Year 2023) - Payment Due January 31, 2023

2565 of 7056

LEGAL DESCRIPTION: T43 R02-E S26 SWNE				PARCEL NO: 012-1447-0000				CONTROL NO: 111263	
40	\$21,687.12	0.83971091	\$18,210.91	0	\$0.00	STAT	999999	STATE OF WISCONSIN	
				0.00534260	\$97.29	CNTY	26	IRON COUNTY	
				0.00264170	\$48.11	MUNI	26012	TOWN OF MERCER	
				0.004765	\$86.77	REG	263484	SCH D OF MERCER	
				0.00017240	\$3.14	VTAE	001600	NICOLET VTAE DISTRICT	
Parcel Total:				\$235.31					

LEGAL DESCRIPTION: T43 R02-E S26 NENW				PARCEL NO: 012-1449-0000				CONTROL NO: 111264	
40	\$21,687.12	0.83971091	\$18,210.91	0	\$0.00	STAT	999999	STATE OF WISCONSIN	
				0.00534260	\$97.29	CNTY	26	IRON COUNTY	
				0.00264170	\$48.11	MUNI	26012	TOWN OF MERCER	
				0.004765	\$86.77	REG	263484	SCH D OF MERCER	
				0.00017240	\$3.14	VTAE	001600	NICOLET VTAE DISTRICT	
Parcel Total:				\$235.31					

LEGAL DESCRIPTION: T43 R02-E S26 NWNW				PARCEL NO: 012-1450-0000				CONTROL NO: 111265	
40	\$21,687.12	0.83971091	\$18,210.91	0	\$0.00	STAT	999999	STATE OF WISCONSIN	
				0.00534260	\$97.29	CNTY	26	IRON COUNTY	
				0.00264170	\$48.11	MUNI	26012	TOWN OF MERCER	
				0.004765	\$86.77	REG	263484	SCH D OF MERCER	
				0.00017240	\$3.14	VTAE	001600	NICOLET VTAE DISTRICT	
Parcel Total:				\$235.31					



State of Wisconsin / Department of Natural Resources

Tony Evers , Governor

Adam N Payne , Secretary

5/22/2023

Chapter 70.114 - Aids Payment Worksheet For Tax Year 2022(Payment Year 2023) - Payment Due January 31, 2023

2566 of 7056

LEGAL DESCRIPTION: T43 R02-E S26 SWNW	PARCEL NO: 012-1451-0000	CONTROL NO: 111266
---------------------------------------	--------------------------	--------------------

40 \$21,687.12 0.83971091 \$18,210.91

0 \$0.00 STAT 999999 STATE OF WISCONSIN

0.00534260 \$97.29 CNTY 26 IRON COUNTY

0.00264170 \$48.11 MUNI 26012 TOWN OF MERCER

0.004765 \$86.77 REG 263484 SCH D OF MERCER

0.00017240 \$3.14 VTAE 001600 NICOLET VTAE DISTRICT

Parcel Total: \$235.31

LEGAL DESCRIPTION: T43 R02-E S26 SENW	PARCEL NO: 012-1452-0000	CONTROL NO: 111267
---------------------------------------	--------------------------	--------------------

40 \$21,687.12 0.83971091 \$18,210.91

0 \$0.00 STAT 999999 STATE OF WISCONSIN

0.00534260 \$97.29 CNTY 26 IRON COUNTY

0.00264170 \$48.11 MUNI 26012 TOWN OF MERCER

0.004765 \$86.77 REG 263484 SCH D OF MERCER

0.00017240 \$3.14 VTAE 001600 NICOLET VTAE DISTRICT

Parcel Total: \$235.31

LEGAL DESCRIPTION: T43 R02-E S26 NESW	PARCEL NO: 012-1453-0000	CONTROL NO: 111268
---------------------------------------	--------------------------	--------------------

40 \$21,687.12 0.83971091 \$18,210.91

0 \$0.00 STAT 999999 STATE OF WISCONSIN

0.00534260 \$97.29 CNTY 26 IRON COUNTY

0.00264170 \$48.11 MUNI 26012 TOWN OF MERCER

0.004765 \$86.77 REG 263484 SCH D OF MERCER

0.00017240 \$3.14 VTAE 001600 NICOLET VTAE DISTRICT

Parcel Total: \$235.31



State of Wisconsin / Department of Natural Resources

Tony Evers , Governor

Adam N Payne , Secretary

5/22/2023

Chapter 70.114 - Aids Payment Worksheet For Tax Year 2022(Payment Year 2023) - Payment Due January 31, 2023

2567 of 7056

LEGAL DESCRIPTION: T43 R02-E S26 NWSW				PARCEL NO: 012-1454-0000				CONTROL NO: 111269	
40	\$21,687.12	0.83971091	\$18,210.91						
				0	\$0.00	STAT	999999	STATE OF WISCONSIN	
				0.00534260	\$97.29	CNTY	26	IRON COUNTY	
				0.00264170	\$48.11	MUNI	26012	TOWN OF MERCER	
				0.004765	\$86.77	REG	263484	SCH D OF MERCER	
				0.00017240	\$3.14	VTAE	001600	NICOLET VTAE DISTRICT	
Parcel Total:					\$235.31				

LEGAL DESCRIPTION: T43 R02-E S26 SWSW				PARCEL NO: 012-1455-0000				CONTROL NO: 111270	
40	\$21,687.12	0.83971091	\$18,210.91						
				0	\$0.00	STAT	999999	STATE OF WISCONSIN	
				0.00534260	\$97.29	CNTY	26	IRON COUNTY	
				0.00264170	\$48.11	MUNI	26012	TOWN OF MERCER	
				0.004765	\$86.77	REG	263484	SCH D OF MERCER	
				0.00017240	\$3.14	VTAE	001600	NICOLET VTAE DISTRICT	
Parcel Total:					\$235.31				

LEGAL DESCRIPTION: T43 R02-E S26 SESW				PARCEL NO: 012-1456-0000				CONTROL NO: 111271	
40	\$21,687.12	0.83971091	\$18,210.91						
				0	\$0.00	STAT	999999	STATE OF WISCONSIN	
				0.00534260	\$97.29	CNTY	26	IRON COUNTY	
				0.00264170	\$48.11	MUNI	26012	TOWN OF MERCER	
				0.004765	\$86.77	REG	263484	SCH D OF MERCER	
				0.00017240	\$3.14	VTAE	001600	NICOLET VTAE DISTRICT	
Parcel Total:					\$235.31				



State of Wisconsin / Department of Natural Resources

Tony Evers , Governor

Adam N Payne , Secretary

5/22/2023

Chapter 70.114 - Aids Payment Worksheet For Tax Year 2022(Payment Year 2023) - Payment Due January 31, 2023

2568 of 7056

LEGAL DESCRIPTION: T43 R02-E S26 NWSE				PARCEL NO: 012-1458-0000				CONTROL NO: 111272	
40	\$21,687.12	0.83971091	\$18,210.91						
				0	\$0.00	STAT	999999	STATE OF WISCONSIN	
				0.00534260	\$97.29	CNTY	26	IRON COUNTY	
				0.00264170	\$48.11	MUNI	26012	TOWN OF MERCER	
				0.004765	\$86.77	REG	263484	SCH D OF MERCER	
				0.00017240	\$3.14	VTAE	001600	NICOLET VTAE DISTRICT	
Parcel Total:					\$235.31				

LEGAL DESCRIPTION: T43 R02-E S27 NENE				PARCEL NO: 012-1461-0000				CONTROL NO: 111273	
40	\$21,687.12	0.83971091	\$18,210.91						
				0	\$0.00	STAT	999999	STATE OF WISCONSIN	
				0.00534260	\$97.29	CNTY	26	IRON COUNTY	
				0.00264170	\$48.11	MUNI	26012	TOWN OF MERCER	
				0.004765	\$86.77	REG	263484	SCH D OF MERCER	
				0.00017240	\$3.14	VTAE	001600	NICOLET VTAE DISTRICT	
Parcel Total:					\$235.31				

LEGAL DESCRIPTION: T43 R02-E S27 NWNE				PARCEL NO: 012-1462-0000				CONTROL NO: 111274	
40	\$21,687.12	0.83971091	\$18,210.91						
				0	\$0.00	STAT	999999	STATE OF WISCONSIN	
				0.00534260	\$97.29	CNTY	26	IRON COUNTY	
				0.00264170	\$48.11	MUNI	26012	TOWN OF MERCER	
				0.004765	\$86.77	REG	263484	SCH D OF MERCER	
				0.00017240	\$3.14	VTAE	001600	NICOLET VTAE DISTRICT	
Parcel Total:					\$235.31				



State of Wisconsin / Department of Natural Resources

Tony Evers , Governor

Adam N Payne , Secretary

5/22/2023

Chapter 70.114 - Aids Payment Worksheet For Tax Year 2022(Payment Year 2023) - Payment Due January 31, 2023

2569 of 7056

LEGAL DESCRIPTION: T43 R02-E S27 SWNE				PARCEL NO: 012-1463-0000				CONTROL NO: 111275	
40	\$21,687.12	0.83971091	\$18,210.91						
				0	\$0.00	STAT	999999	STATE OF WISCONSIN	
				0.00534260	\$97.29	CNTY	26	IRON COUNTY	
				0.00264170	\$48.11	MUNI	26012	TOWN OF MERCER	
				0.004765	\$86.77	REG	263484	SCH D OF MERCER	
				0.00017240	\$3.14	VTAE	001600	NICOLET VTAE DISTRICT	
Parcel Total:					\$235.31				

LEGAL DESCRIPTION: T43 R02-E S27 SENE				PARCEL NO: 012-1464-0000				CONTROL NO: 111276	
40	\$21,687.12	0.83971091	\$18,210.91						
				0	\$0.00	STAT	999999	STATE OF WISCONSIN	
				0.00534260	\$97.29	CNTY	26	IRON COUNTY	
				0.00264170	\$48.11	MUNI	26012	TOWN OF MERCER	
				0.004765	\$86.77	REG	263484	SCH D OF MERCER	
				0.00017240	\$3.14	VTAE	001600	NICOLET VTAE DISTRICT	
Parcel Total:					\$235.31				

LEGAL DESCRIPTION: T43 R02-E S27 NENW				PARCEL NO: 012-1465-0000				CONTROL NO: 111277	
40	\$21,687.12	0.83971091	\$18,210.91						
				0	\$0.00	STAT	999999	STATE OF WISCONSIN	
				0.00534260	\$97.29	CNTY	26	IRON COUNTY	
				0.00264170	\$48.11	MUNI	26012	TOWN OF MERCER	
				0.004765	\$86.77	REG	263484	SCH D OF MERCER	
				0.00017240	\$3.14	VTAE	001600	NICOLET VTAE DISTRICT	
Parcel Total:					\$235.31				



State of Wisconsin / Department of Natural Resources

Tony Evers , Governor

Adam N Payne , Secretary

5/22/2023

Chapter 70.114 - Aids Payment Worksheet For Tax Year 2022(Payment Year 2023) - Payment Due January 31, 2023

2570 of 7056

LEGAL DESCRIPTION: T43 R02-E S27 NWNW				PARCEL NO: 012-1466-0000				CONTROL NO: 111278	
40	\$21,687.12	0.83971091	\$18,210.91						
				0	\$0.00	STAT	999999	STATE OF WISCONSIN	
				0.00534260	\$97.29	CNTY	26	IRON COUNTY	
				0.00264170	\$48.11	MUNI	26012	TOWN OF MERCER	
				0.004765	\$86.77	REG	263484	SCH D OF MERCER	
				0.00017240	\$3.14	VTAE	001600	NICOLET VTAE DISTRICT	
Parcel Total:					\$235.31				

LEGAL DESCRIPTION: T43 R02-E S27 SENW				PARCEL NO: 012-1468-0000				CONTROL NO: 111279	
40	\$21,687.12	0.83971091	\$18,210.91						
				0	\$0.00	STAT	999999	STATE OF WISCONSIN	
				0.00534260	\$97.29	CNTY	26	IRON COUNTY	
				0.00264170	\$48.11	MUNI	26012	TOWN OF MERCER	
				0.004765	\$86.77	REG	263484	SCH D OF MERCER	
				0.00017240	\$3.14	VTAE	001600	NICOLET VTAE DISTRICT	
Parcel Total:					\$235.31				

LEGAL DESCRIPTION: T43 R02-E S27 NESW				PARCEL NO: 012-1469-0000				CONTROL NO: 111280	
40	\$21,687.12	0.83971091	\$18,210.91						
				0	\$0.00	STAT	999999	STATE OF WISCONSIN	
				0.00534260	\$97.29	CNTY	26	IRON COUNTY	
				0.00264170	\$48.11	MUNI	26012	TOWN OF MERCER	
				0.004765	\$86.77	REG	263484	SCH D OF MERCER	
				0.00017240	\$3.14	VTAE	001600	NICOLET VTAE DISTRICT	
Parcel Total:					\$235.31				



State of Wisconsin / Department of Natural Resources

Tony Evers , Governor

Adam N Payne , Secretary

5/22/2023

Chapter 70.114 - Aids Payment Worksheet For Tax Year 2022(Payment Year 2023) - Payment Due January 31, 2023

2571 of 7056

LEGAL DESCRIPTION: T43 R02-E S27 SESW				PARCEL NO: 012-1472-0000				CONTROL NO: 111281	
40	\$21,687.12	0.83971091	\$18,210.91	0	\$0.00	STAT	999999	STATE OF WISCONSIN	
				0.00534260	\$97.29	CNTY	26	IRON COUNTY	
				0.00264170	\$48.11	MUNI	26012	TOWN OF MERCER	
				0.004765	\$86.77	REG	263484	SCH D OF MERCER	
				0.00017240	\$3.14	VTAE	001600	NICOLET VTAE DISTRICT	
Parcel Total:				\$235.31					

LEGAL DESCRIPTION: T43 R02-E S27 NESE				PARCEL NO: 012-1473-0000				CONTROL NO: 111282	
40	\$21,687.12	0.83971091	\$18,210.91	0	\$0.00	STAT	999999	STATE OF WISCONSIN	
				0.00534260	\$97.29	CNTY	26	IRON COUNTY	
				0.00264170	\$48.11	MUNI	26012	TOWN OF MERCER	
				0.004765	\$86.77	REG	263484	SCH D OF MERCER	
				0.00017240	\$3.14	VTAE	001600	NICOLET VTAE DISTRICT	
Parcel Total:				\$235.31					

LEGAL DESCRIPTION: T43 R02-E S27 NWSE				PARCEL NO: 012-1474-0000				CONTROL NO: 111283	
40	\$21,687.12	0.83971091	\$18,210.91	0	\$0.00	STAT	999999	STATE OF WISCONSIN	
				0.00534260	\$97.29	CNTY	26	IRON COUNTY	
				0.00264170	\$48.11	MUNI	26012	TOWN OF MERCER	
				0.004765	\$86.77	REG	263484	SCH D OF MERCER	
				0.00017240	\$3.14	VTAE	001600	NICOLET VTAE DISTRICT	
Parcel Total:				\$235.31					



State of Wisconsin / Department of Natural Resources

Tony Evers , Governor

Adam N Payne , Secretary

5/22/2023

Chapter 70.114 - Aids Payment Worksheet For Tax Year 2022(Payment Year 2023) - Payment Due January 31, 2023

2572 of 7056

LEGAL DESCRIPTION: T43 R02-E S27 SWSE	PARCEL NO: 012-1475-0000	CONTROL NO: 111284
---------------------------------------	--------------------------	--------------------

40	\$21,687.12	0.83971091	\$18,210.91	
----	-------------	------------	-------------	--

0	\$0.00	STAT	999999	STATE OF WISCONSIN
0.00534260	\$97.29	CNTY	26	IRON COUNTY
0.00264170	\$48.11	MUNI	26012	TOWN OF MERCER
0.004765	\$86.77	REG	263484	SCH D OF MERCER
0.00017240	\$3.14	VTAE	001600	NICOLET VTAE DISTRICT

Parcel Total:	\$235.31
---------------	----------

LEGAL DESCRIPTION: T43 R02-E S27 SESE	PARCEL NO: 012-1476-0000	CONTROL NO: 111285
---------------------------------------	--------------------------	--------------------

40	\$21,687.12	0.83971091	\$18,210.91	
----	-------------	------------	-------------	--

0	\$0.00	STAT	999999	STATE OF WISCONSIN
0.00534260	\$97.29	CNTY	26	IRON COUNTY
0.00264170	\$48.11	MUNI	26012	TOWN OF MERCER
0.004765	\$86.77	REG	263484	SCH D OF MERCER
0.00017240	\$3.14	VTAE	001600	NICOLET VTAE DISTRICT

Parcel Total:	\$235.31
---------------	----------

LEGAL DESCRIPTION: T43 R02-E S34 NENE	PARCEL NO: 012-1494-0000	CONTROL NO: 111286
---------------------------------------	--------------------------	--------------------

40	\$21,687.12	0.83971091	\$18,210.91	
----	-------------	------------	-------------	--

0	\$0.00	STAT	999999	STATE OF WISCONSIN
0.00534260	\$97.29	CNTY	26	IRON COUNTY
0.00264170	\$48.11	MUNI	26012	TOWN OF MERCER
0.004765	\$86.77	REG	263484	SCH D OF MERCER
0.00017240	\$3.14	VTAE	001600	NICOLET VTAE DISTRICT

Parcel Total:	\$235.31
---------------	----------



State of Wisconsin / Department of Natural Resources

Tony Evers , Governor

Adam N Payne , Secretary

5/22/2023

Chapter 70.114 - Aids Payment Worksheet For Tax Year 2022(Payment Year 2023) - Payment Due January 31, 2023

2573 of 7056

LEGAL DESCRIPTION: T43 R02-E S34 NWN				PARCEL NO: 012-1495-0000				CONTROL NO: 111287	
40	\$21,687.12	0.83971091	\$18,210.91	0	\$0.00	STAT	999999	STATE OF WISCONSIN	
				0.00534260	\$97.29	CNTY	26	IRON COUNTY	
				0.00264170	\$48.11	MUNI	26012	TOWN OF MERCER	
				0.004765	\$86.77	REG	263484	SCH D OF MERCER	
				0.00017240	\$3.14	VTAE	001600	NICOLET VTAE DISTRICT	
Parcel Total:				\$235.31					

LEGAL DESCRIPTION: T43 R02-E S34 NENW				PARCEL NO: 012-1498-0000				CONTROL NO: 111288	
40	\$21,687.12	0.83971091	\$18,210.91	0	\$0.00	STAT	999999	STATE OF WISCONSIN	
				0.00534260	\$97.29	CNTY	26	IRON COUNTY	
				0.00264170	\$48.11	MUNI	26012	TOWN OF MERCER	
				0.004765	\$86.77	REG	263484	SCH D OF MERCER	
				0.00017240	\$3.14	VTAE	001600	NICOLET VTAE DISTRICT	
Parcel Total:				\$235.31					

LEGAL DESCRIPTION: T43 R02-E S35 NWNW				PARCEL NO: 012-1516-0000				CONTROL NO: 111289	
40	\$21,687.12	0.83971091	\$18,210.91	0	\$0.00	STAT	999999	STATE OF WISCONSIN	
				0.00534260	\$97.29	CNTY	26	IRON COUNTY	
				0.00264170	\$48.11	MUNI	26012	TOWN OF MERCER	
				0.004765	\$86.77	REG	263484	SCH D OF MERCER	
				0.00017240	\$3.14	VTAE	001600	NICOLET VTAE DISTRICT	
Parcel Total:				\$235.31					



State of Wisconsin / Department of Natural Resources

Tony Evers , Governor

Adam N Payne , Secretary

5/22/2023

Chapter 70.114 - Aids Payment Worksheet For Tax Year 2022(Payment Year 2023) - Payment Due January 31, 2023

2574 of 7056

File Number Total: \$15,393.41

FILE NO: NF 679 * DATE OF PURCHASE: 11/06/1992 GRANTOR: MARK BRANDT, JR.

LEGAL DESCRIPTION: T43 R04-E S02 PT OF NWNE PARCEL NO: 12 2309-0000 CONTROL NO: 70779

1.03 \$7,826.75 0.83971091 \$6,572.21

0 \$0.00 STAT 999999 STATE OF WISCONSIN

0.00534260 \$35.11 CNTY 26 IRON COUNTY

0.00264170 \$17.36 MUNI 26012 TOWN OF MERCER

0.004765 \$31.32 REG 263484 SCH D OF MERCER

0.00017240 \$1.13 VTAE 001600 NICOLET VTAE DISTRICT

Parcel Total: \$84.92

LEGAL DESCRIPTION: T43 R04-E S02 PT OF SWNE PARCEL NO: 12 2311-0000 CONTROL NO: 70780

39.77 \$302,203.92 0.83971091 \$253,763.93

0 \$0.00 STAT 999999 STATE OF WISCONSIN

0.00534260 \$1,355.76 CNTY 26 IRON COUNTY

0.00264170 \$670.37 MUNI 26012 TOWN OF MERCER

0.004765 \$1,209.18 REG 263484 SCH D OF MERCER

0.00017240 \$43.74 VTAE 001600 NICOLET VTAE DISTRICT

Parcel Total: \$3,279.05



State of Wisconsin / Department of Natural Resources

Tony Evers , Governor

Adam N Payne , Secretary

5/22/2023

Chapter 70.114 - Aids Payment Worksheet For Tax Year 2022(Payment Year 2023) - Payment Due January 31, 2023

2575 of 7056

LEGAL DESCRIPTION: T43 R04-E S02 PT OF NENW				PARCEL NO: 12 2314-0000				CONTROL NO: 70781	
2.06	\$15,653.50	0.83971091	\$13,144.41	0	\$0.00	STAT	999999	STATE OF WISCONSIN	
				0.00534260	\$70.23	CNTY	26	IRON COUNTY	
				0.00264170	\$34.72	MUNI	26012	TOWN OF MERCER	
				0.004765	\$62.63	REG	263484	SCH D OF MERCER	
				0.00017240	\$2.27	VTAE	001600	NICOLET VTAE DISTRICT	
Parcel Total:					\$169.85				

LEGAL DESCRIPTION: T43 R04-E S02 PT OF SENW				PARCEL NO: 12 2330-0000				CONTROL NO: 70782	
13.4	\$101,823.81	0.83971091	\$85,502.57	0	\$0.00	STAT	999999	STATE OF WISCONSIN	
				0.00534260	\$456.81	CNTY	26	IRON COUNTY	
				0.00264170	\$225.87	MUNI	26012	TOWN OF MERCER	
				0.004765	\$407.42	REG	263484	SCH D OF MERCER	
				0.00017240	\$14.74	VTAE	001600	NICOLET VTAE DISTRICT	
Parcel Total:					\$1,104.84				

LEGAL DESCRIPTION: T43 R04-E S02 PT OF NESW				PARCEL NO: 12 2342-0000				CONTROL NO: 70783	
24	\$182,370.96	0.83971091	\$153,138.89	0	\$0.00	STAT	999999	STATE OF WISCONSIN	
				0.00534260	\$818.16	CNTY	26	IRON COUNTY	
				0.00264170	\$404.55	MUNI	26012	TOWN OF MERCER	
				0.004765	\$729.70	REG	263484	SCH D OF MERCER	
				0.00017240	\$26.39	VTAE	001600	NICOLET VTAE DISTRICT	
Parcel Total:					\$1,978.80				



State of Wisconsin / Department of Natural Resources

Tony Evers , Governor

Adam N Payne , Secretary

5/22/2023

Chapter 70.114 - Aids Payment Worksheet For Tax Year 2022(Payment Year 2023) - Payment Due January 31, 2023

2576 of 7056

File Number Total: \$6,617.46

FILE NO: NF 703 *

DATE OF PURCHASE: 07/27/1994

GRANTOR: ALOISE J LUPA

LEGAL DESCRIPTION: T43 R04-E S11 NWNE

PARCEL NO: 12 2531-0000

CONTROL NO: 73864

40 \$263,357.26 0.83971091 \$221,143.96

0	\$0.00	STAT	999999	STATE OF WISCONSIN
0.00534260	\$1,181.49	CNTY	26	IRON COUNTY
0.00264170	\$584.20	MUNI	26012	TOWN OF MERCER
0.004765	\$1,053.75	REG	263484	SCH D OF MERCER
0.00017240	\$38.11	VTAE	001600	NICOLET VTAE DISTRICT

Parcel Total: \$2,857.55

File Number Total: \$2,857.55

FILE NO: NF 719 *

DATE OF PURCHASE: 12/11/1995

GRANTOR: JOHN L MANN ET AL

LEGAL DESCRIPTION: T43 R04-E S02 PT OF NWNE

PARCEL NO: 76068

CONTROL NO: 76068

38.77 \$305,599.26 0.83971091 \$256,615.03

0	\$0.00	STAT	999999	STATE OF WISCONSIN
0.00534260	\$1,371.00	CNTY	26	IRON COUNTY
0.00264170	\$677.91	MUNI	26012	TOWN OF MERCER
0.004765	\$1,222.76	REG	263484	SCH D OF MERCER
0.00017240	\$44.23	VTAE	001600	NICOLET VTAE DISTRICT

Parcel Total: \$3,315.90



State of Wisconsin / Department of Natural Resources

Tony Evers , Governor

Adam N Payne , Secretary

5/22/2023

Chapter 70.114 - Aids Payment Worksheet For Tax Year 2022(Payment Year 2023) - Payment Due January 31, 2023

2577 of 7056

LEGAL DESCRIPTION: T43 R04-E S02 PT OF SWNE	PARCEL NO: 12 2312-0000	CONTROL NO: 76069
---	-------------------------	-------------------

0.23	\$1,812.96	0.83971091	\$1,522.36	
------	------------	------------	------------	--

0	\$0.00	STAT	999999	STATE OF WISCONSIN
0.00534260	\$8.13	CNTY	26	IRON COUNTY
0.00264170	\$4.02	MUNI	26012	TOWN OF MERCER
0.004765	\$7.25	REG	263484	SCH D OF MERCER
0.00017240	\$0.26	VTAE	001600	NICOLET VTAE DISTRICT

Parcel Total:	\$19.66
---------------	---------

LEGAL DESCRIPTION: T43 R04-E S02 PT OF NENW	PARCEL NO: 12 2310-0000	CONTROL NO: 76070
---	-------------------------	-------------------

4.72	\$37,204.72	0.83971091	\$31,241.21	
------	-------------	------------	-------------	--

0	\$0.00	STAT	999999	STATE OF WISCONSIN
0.00534260	\$166.91	CNTY	26	IRON COUNTY
0.00264170	\$82.53	MUNI	26012	TOWN OF MERCER
0.004765	\$148.86	REG	263484	SCH D OF MERCER
0.00017240	\$5.38	VTAE	001600	NICOLET VTAE DISTRICT

Parcel Total:	\$403.68
---------------	----------

File Number Total:	\$3,739.24
--------------------	------------



State of Wisconsin / Department of Natural Resources

Tony Evers , Governor

Adam N Payne , Secretary

5/22/2023

Chapter 70.114 - Aids Payment Worksheet For Tax Year 2022(Payment Year 2023) - Payment Due January 31, 2023

2578 of 7056

FILE NO: NF 746 *	DATE OF PURCHASE: 05/28/1997	GRANTOR: ALFRIEDA SZAFRANIEC		
LEGAL DESCRIPTION: T43 R04-E S14 PT GV LT 04	PARCEL NO: 12-2569-0000	CONTROL NO: 77951		
23.7	\$844,474.03	0.83971091	\$709,114.06	
	0	\$0.00	STAT 999999	STATE OF WISCONSIN
	0.00534260	\$3,788.53	CNTY 26	IRON COUNTY
	0.00264170	\$1,873.28	MUNI 26012	TOWN OF MERCER
	0.004765	\$3,378.91	REG 263484	SCH D OF MERCER
	0.00017240	\$122.22	VTAE 001600	NICOLET VTAE DISTRICT
Parcel Total:		\$9,162.94		

File Number Total:	\$9,162.94
--------------------	------------

FILE NO: NF 836 *	DATE OF PURCHASE: 04/15/2010	GRANTOR: Lynn O'Boyle Trust		
LEGAL DESCRIPTION: T43 R04-E S14 PT GV LT 1	PARCEL NO: 12-2565	CONTROL NO: 121080		
2.3	\$15,555.43	0.83971091	\$13,062.07	
	0	\$0.00	STAT 999999	STATE OF WISCONSIN
	0.00534260	\$69.79	CNTY 26	IRON COUNTY
	0.00264170	\$34.51	MUNI 26012	TOWN OF MERCER
	0.004765	\$62.24	REG 263484	SCH D OF MERCER
	0.00017240	\$2.25	VTAE 001600	NICOLET VTAE DISTRICT
Parcel Total:		\$168.79		

File Number Total:	\$168.79
--------------------	----------



State of Wisconsin / Department of Natural Resources

Tony Evers , Governor

Adam N Payne , Secretary

5/22/2023

Chapter 70.114 - Aids Payment Worksheet For Tax Year 2022(Payment Year 2023) - Payment Due January 31, 2023

2579 of 7056

FILE NO: NF 30024 *		DATE OF PURCHASE: 06/30/2009		GRANTOR: Board Of Commissioners of Pu	
LEGAL DESCRIPTION: T42 R04-E S05 SWNW		PARCEL NO: 0120955-0000		CONTROL NO: 108400	
40	\$113,886.98	0.83971091	\$95,632.14		
		0	\$0.00	STAT 999999	STATE OF WISCONSIN
		0.00534260	\$510.93	CNTY 26	IRON COUNTY
		0.00264170	\$252.63	MUNI 26012	TOWN OF MERCER
		0.004765	\$455.68	REG 263484	SCH D OF MERCER
		0.00017240	\$16.48	VTAE 001600	NICOLET VTAE DISTRICT
Parcel Total:			\$1,235.72		

File Number Total:	\$1,235.72
--------------------	------------

FILE NO: NF 30066 *		DATE OF PURCHASE: 10/25/2012		GRANTOR: Iron County	
LEGAL DESCRIPTION: T43 R04-E S01 NESW		PARCEL NO: 012-2302-0000		CONTROL NO: 124362	
40	\$9,029.54	0.83971091	\$7,582.20		
		0	\$0.00	STAT 999999	STATE OF WISCONSIN
		0.00534260	\$40.51	CNTY 26	IRON COUNTY
		0.00264170	\$20.03	MUNI 26012	TOWN OF MERCER
		0.004765	\$36.13	REG 263484	SCH D OF MERCER
		0.00017240	\$1.31	VTAE 001600	NICOLET VTAE DISTRICT
Parcel Total:			\$97.98		

File Number Total:	\$97.98
--------------------	---------



State of Wisconsin / Department of Natural Resources

Tony Evers , Governor

Adam N Payne , Secretary

5/22/2023

Chapter 70.114 - Aids Payment Worksheet For Tax Year 2022(Payment Year 2023) - Payment Due January 31, 2023

2580 of 7056

FILE NO: NF 30083 *				DATE OF PURCHASE: 03/26/2013				GRANTOR: Iron County			
LEGAL DESCRIPTION: T42 R04-E S07 NWSE				PARCEL NO: 012-1004-0000				CONTROL NO: 125831			
40	\$46,318.77	0.83971091	\$38,894.37								
				0	\$0.00	STAT	999999	STATE OF WISCONSIN			
				0.00534260	\$207.80	CNTY	26	IRON COUNTY			
				0.00264170	\$102.75	MUNI	26012	TOWN OF MERCER			
				0.004765	\$185.33	REG	263484	SCH D OF MERCER			
				0.00017240	\$6.70	VTAE	001600	NICOLET VTAE DISTRICT			
				Parcel Total:		\$502.58					

				File Number Total:		\$502.58					
--	--	--	--	--------------------	--	----------	--	--	--	--	--

FILE NO: NF 30097 *				DATE OF PURCHASE: 08/13/2014				GRANTOR: Gary A. & Debra A. Stephens			
LEGAL DESCRIPTION: T43 R04-E S13 NENE				PARCEL NO: 012 2551-0000				CONTROL NO: 129499			
40	\$18,271.93	0.83971091	\$15,343.14								
				0	\$0.00	STAT	999999	STATE OF WISCONSIN			
				0.00534260	\$81.97	CNTY	26	IRON COUNTY			
				0.00264170	\$40.53	MUNI	26012	TOWN OF MERCER			
				0.004765	\$73.11	REG	263484	SCH D OF MERCER			
				0.00017240	\$2.64	VTAE	001600	NICOLET VTAE DISTRICT			
				0.00074950	\$11.50	SEWR	267020	MERCER SANITARY DISTRICT #1			
				Parcel Total:		\$209.75					



State of Wisconsin / Department of Natural Resources

Tony Evers , Governor

Adam N Payne , Secretary

5/22/2023

Chapter 70.114 - Aids Payment Worksheet For Tax Year 2022(Payment Year 2023) - Payment Due January 31, 2023

2581 of 7056

LEGAL DESCRIPTION: T43 R04-E S13 SENE				PARCEL NO: 012 2553-0000				CONTROL NO: 129500	
40	\$12,734.98	0.83971091	\$10,693.70						
				0	\$0.00	STAT	999999	STATE OF WISCONSIN	
				0.00534260	\$57.13	CNTY	26	IRON COUNTY	
				0.00264170	\$28.25	MUNI	26012	TOWN OF MERCER	
				0.004765	\$50.96	REG	263484	SCH D OF MERCER	
				0.00017240	\$1.84	VTAE	001600	NICOLET VTAE DISTRICT	
				0.00074950	\$8.02	SEWR	267020	MERCER SANITARY DISTRICT #1	
Parcel Total:					\$146.20				

LEGAL DESCRIPTION: T43 R04-E S13 NESE				PARCEL NO: 012 2561-0100				CONTROL NO: 129501	
40	\$20,486.71	0.83971091	\$17,202.91						
				0	\$0.00	STAT	999999	STATE OF WISCONSIN	
				0.00534260	\$91.91	CNTY	26	IRON COUNTY	
				0.00264170	\$45.45	MUNI	26012	TOWN OF MERCER	
				0.004765	\$81.97	REG	263484	SCH D OF MERCER	
				0.00017240	\$2.96	VTAE	001600	NICOLET VTAE DISTRICT	
				0.00074950	\$12.89	SEWR	267020	MERCER SANITARY DISTRICT #1	
Parcel Total:					\$235.18				



State of Wisconsin / Department of Natural Resources

Tony Evers , Governor

Adam N Payne , Secretary

5/22/2023

Chapter 70.114 - Aids Payment Worksheet For Tax Year 2022(Payment Year 2023) - Payment Due January 31, 2023

2582 of 7056

LEGAL DESCRIPTION: T43 R04-E S13 SESE				PARCEL NO: 012 2564-0000				CONTROL NO: 129502	
40	\$23,808.87	0.83971091	\$19,992.57						
				0	\$0.00	STAT	999999	STATE OF WISCONSIN	
				0.00534260	\$106.81	CNTY	26	IRON COUNTY	
				0.00264170	\$52.81	MUNI	26012	TOWN OF MERCER	
				0.004765	\$95.26	REG	263484	SCH D OF MERCER	
				0.00017240	\$3.45	VTAE	001600	NICOLET VTAE DISTRICT	
				0.00074950	\$14.98	SEWR	267020	MERCER SANITARY DISTRICT #1	
Parcel Total:					\$273.31				

LEGAL DESCRIPTION: T43 R04-E S24 NENE				PARCEL NO: 012 2752-0000				CONTROL NO: 129503	
40	\$21,594.10	0.83971091	\$18,132.80						
				0	\$0.00	STAT	999999	STATE OF WISCONSIN	
				0.00534260	\$96.88	CNTY	26	IRON COUNTY	
				0.00264170	\$47.90	MUNI	26012	TOWN OF MERCER	
				0.004765	\$86.40	REG	263484	SCH D OF MERCER	
				0.00017240	\$3.13	VTAE	001600	NICOLET VTAE DISTRICT	
				0.00074950	\$13.59	SEWR	267020	MERCER SANITARY DISTRICT #1	
Parcel Total:					\$247.90				



State of Wisconsin / Department of Natural Resources

Tony Evers , Governor

Adam N Payne , Secretary

5/22/2023

Chapter 70.114 - Aids Payment Worksheet For Tax Year 2022(Payment Year 2023) - Payment Due January 31, 2023

2583 of 7056

LEGAL DESCRIPTION: T43 R04-E S24 SENE				PARCEL NO: 012 2755-0000				CONTROL NO: 129504	
40	\$21,594.10	0.83971091	\$18,132.80	0	\$0.00	STAT	999999	STATE OF WISCONSIN	
				0.00534260	\$96.88	CNTY	26	IRON COUNTY	
				0.00264170	\$47.90	MUNI	26012	TOWN OF MERCER	
				0.004765	\$86.40	REG	263484	SCH D OF MERCER	
				0.00017240	\$3.13	VTAE	001600	NICOLET VTAE DISTRICT	
				0.00074950	\$13.59	SEWR	267020	MERCER SANITARY DISTRICT #1	
Parcel Total:				\$247.90					

File Number Total:				\$1,360.24					
--------------------	--	--	--	------------	--	--	--	--	--

FILE NO: P 1578 *				DATE OF PURCHASE: 09/20/1993				GRANTOR: THOMAS BALFOUR	
LEGAL DESCRIPTION: T42 R02-E S24 PT GV LT 4				PARCEL NO: 12-0260				CONTROL NO: 71811	
1.82	\$111,824.29	0.83971091	\$93,900.08	0	\$0.00	STAT	999999	STATE OF WISCONSIN	
				0.00534260	\$501.67	CNTY	26	IRON COUNTY	
				0.00264170	\$248.06	MUNI	26012	TOWN OF MERCER	
				0.004765	\$447.43	REG	263484	SCH D OF MERCER	
				0.00017240	\$16.18	VTAE	001600	NICOLET VTAE DISTRICT	
Parcel Total:				\$1,213.34					

File Number Total:				\$1,213.34					
--------------------	--	--	--	------------	--	--	--	--	--



State of Wisconsin / Department of Natural Resources

Tony Evers , Governor

Adam N Payne , Secretary

5/22/2023

Chapter 70.114 - Aids Payment Worksheet For Tax Year 2022(Payment Year 2023) - Payment Due January 31, 2023

2584 of 7056

FILE NO: WR 404 *				DATE OF PURCHASE: 12/12/1995				GRANTOR: ROBERT J THIEDE			
LEGAL DESCRIPTION: T42 R03-E S18 PT GV LT 5				PARCEL NO: 12 0847-0000				CONTROL NO: 76225			
26.4	\$159,024.44	0.83971091	\$133,534.56								
				0	\$0.00	STAT	999999	STATE OF WISCONSIN			
				0.00534260	\$713.42	CNTY	26	IRON COUNTY			
				0.00264170	\$352.76	MUNI	26012	TOWN OF MERCER			
				0.004765	\$636.29	REG	263484	SCH D OF MERCER			
				0.00017240	\$23.01	VTAE	001600	NICOLET VTAE DISTRICT			
Parcel Total:				\$1,725.48							

File Number Total:				\$1,725.48							
--------------------	--	--	--	------------	--	--	--	--	--	--	--

FILE NO: WR 404 A				DATE OF PURCHASE: 01/16/1996				GRANTOR: THOMAS W THIEDE			
LEGAL DESCRIPTION: T42 R03-E S18 PT GV LT 5				PARCEL NO: 12 0847-0000				CONTROL NO: 76231			
26.4	\$133,240.83	0.83971091	\$111,883.78								
				0	\$0.00	STAT	999999	STATE OF WISCONSIN			
				0.00534260	\$597.75	CNTY	26	IRON COUNTY			
				0.00264170	\$295.57	MUNI	26012	TOWN OF MERCER			
				0.004765	\$533.12	REG	263484	SCH D OF MERCER			
				0.00017240	\$19.28	VTAE	001600	NICOLET VTAE DISTRICT			
Parcel Total:				\$1,445.72							

File Number Total:				\$1,445.72							
--------------------	--	--	--	------------	--	--	--	--	--	--	--



State of Wisconsin / Department of Natural Resources

Tony Evers , Governor

Adam N Payne , Secretary

5/22/2023

Chapter 70.114 - Aids Payment Worksheet For Tax Year 2022(Payment Year 2023) - Payment Due January 31, 2023

2585 of 7056

FILE NO: WR 423 *				DATE OF PURCHASE: 04/30/1996				GRANTOR: ROBIN T ADAIR			
LEGAL DESCRIPTION: T42 R02-E S10 PT OF NESE				PARCEL NO: 12-0102-0200				CONTROL NO: 77063			
6.21	\$37,307.43	0.83971091	\$31,327.46	0	\$0.00	STAT	999999	STATE OF WISCONSIN			
				0.00534260	\$167.37	CNTY	26	IRON COUNTY			
				0.00264170	\$82.76	MUNI	26012	TOWN OF MERCER			
				0.004765	\$149.27	REG	263484	SCH D OF MERCER			
				0.00017240	\$5.40	VTAE	001600	NICOLET VTAE DISTRICT			
Parcel Total:				\$404.80							

File Number Total:				\$404.80							
--------------------	--	--	--	----------	--	--	--	--	--	--	--

FILE NO: WR 426 *				DATE OF PURCHASE: 04/19/1996				GRANTOR: JOSEPHINE H THORNTON			
LEGAL DESCRIPTION: T42 R02-E S11 PT GV LT 1				PARCEL NO: 12 0108-0000				CONTROL NO: 76900			
26.13	\$89,937.56	0.83971091	\$75,521.55	0	\$0.00	STAT	999999	STATE OF WISCONSIN			
				0.00534260	\$403.48	CNTY	26	IRON COUNTY			
				0.00264170	\$199.51	MUNI	26012	TOWN OF MERCER			
				0.004765	\$359.86	REG	263484	SCH D OF MERCER			
				0.00017240	\$13.02	VTAE	001600	NICOLET VTAE DISTRICT			
Parcel Total:				\$975.87							

File Number Total:				\$975.87							
--------------------	--	--	--	----------	--	--	--	--	--	--	--



State of Wisconsin / Department of Natural Resources

Tony Evers , Governor

Adam N Payne , Secretary

5/22/2023

Chapter 70.114 - Aids Payment Worksheet For Tax Year 2022(Payment Year 2023) - Payment Due January 31, 2023

2586 of 7056

FILE NO: WR 436 *				DATE OF PURCHASE: 08/30/1996				GRANTOR: TYLER J ADAIR			
LEGAL DESCRIPTION: T42 R02-E S10 PT OF NESE				PARCEL NO: 12 0102-0000				CONTROL NO: 77209			
8.49	\$49,965.31	0.83971091	\$41,956.42								
				0	\$0.00	STAT	999999	STATE OF WISCONSIN			
				0.00534260	\$224.16	CNTY	26	IRON COUNTY			
				0.00264170	\$110.84	MUNI	26012	TOWN OF MERCER			
				0.004765	\$199.92	REG	263484	SCH D OF MERCER			
				0.00017240	\$7.23	VTAE	001600	NICOLET VTAE DISTRICT			
Parcel Total:					\$542.15						

File Number Total:					\$542.15						
--------------------	--	--	--	--	----------	--	--	--	--	--	--

FILE NO: WR 445 *				DATE OF PURCHASE: 02/13/1997				GRANTOR: JEFFREY A ADAIR			
LEGAL DESCRIPTION: T42 R02-E S10 PT OF NESE				PARCEL NO: 12-0102-0500				CONTROL NO: 77727			
6.21	\$27,729.72	0.83971091	\$23,284.95								
				0	\$0.00	STAT	999999	STATE OF WISCONSIN			
				0.00534260	\$124.40	CNTY	26	IRON COUNTY			
				0.00264170	\$61.51	MUNI	26012	TOWN OF MERCER			
				0.004765	\$110.95	REG	263484	SCH D OF MERCER			
				0.00017240	\$4.01	VTAE	001600	NICOLET VTAE DISTRICT			
Parcel Total:					\$300.87						

File Number Total:					\$300.87						
--------------------	--	--	--	--	----------	--	--	--	--	--	--



State of Wisconsin / Department of Natural Resources

Tony Evers , Governor

Adam N Payne , Secretary

5/22/2023

Chapter 70.114 - Aids Payment Worksheet For Tax Year 2022(Payment Year 2023) - Payment Due January 31, 2023

2587 of 7056

FILE NO: WR 452 *		DATE OF PURCHASE: 07/17/1997			GRANTOR: JAMIE EWIG			
LEGAL DESCRIPTION: T42 R02-E S10 PT OF NESE				PARCEL NO: 12-0102-0400		CONTROL NO: 78713		
6.21	\$27,729.72	0.83971091	\$23,284.95					
				0	\$0.00	STAT	999999	STATE OF WISCONSIN
				0.00534260	\$124.40	CNTY	26	IRON COUNTY
				0.00264170	\$61.51	MUNI	26012	TOWN OF MERCER
				0.004765	\$110.95	REG	263484	SCH D OF MERCER
				0.00017240	\$4.01	VTAE	001600	NICOLET VTAE DISTRICT
Parcel Total:					\$300.87			

File Number Total:		\$300.87					
--------------------	--	----------	--	--	--	--	--

FILE NO: WR 500 !		DATE OF PURCHASE: 11/18/1999			GRANTOR: PACKAGING CORP. OF AMERICA			
LEGAL DESCRIPTION: T42 R04-E S05 NESW				PARCEL NO: 082886		CONTROL NO: 82886		
40	\$104,005.88	0.83971091	\$87,334.87					
				0	\$0.00	STAT	999999	STATE OF WISCONSIN
				0.00534260	\$466.60	CNTY	26	IRON COUNTY
				0.00264170	\$230.71	MUNI	26012	TOWN OF MERCER
				0.004765	\$416.15	REG	263484	SCH D OF MERCER
				0.00017240	\$15.05	VTAE	001600	NICOLET VTAE DISTRICT
Parcel Total:					\$1,128.51			



State of Wisconsin / Department of Natural Resources

Tony Evers , Governor

Adam N Payne , Secretary

5/22/2023

Chapter 70.114 - Aids Payment Worksheet For Tax Year 2022(Payment Year 2023) - Payment Due January 31, 2023

2588 of 7056

LEGAL DESCRIPTION: T42 R04-E S05 PT OF SESW PARCEL NO: 082887 CONTROL NO: 82887

1 \$2,600.15 0.83971091 \$2,183.37

0 \$0.00 STAT 999999 STATE OF WISCONSIN

0.00534260 \$11.66 CNTY 26 IRON COUNTY

0.00264170 \$5.77 MUNI 26012 TOWN OF MERCER

0.004765 \$10.40 REG 263484 SCH D OF MERCER

0.00017240 \$0.38 VTAE 001600 NICOLET VTAE DISTRICT

Parcel Total: \$28.21

File Number Total: \$1,156.72

FILE NO: WR 500 ' DATE OF PURCHASE: 11/18/1999 GRANTOR: PACKAGING CORP. OF AMERICA

LEGAL DESCRIPTION: T43 R02-E S24 NWSE PARCEL NO: 082991 CONTROL NO: 82991

40 \$104,005.88 0.83971091 \$87,334.87

0 \$0.00 STAT 999999 STATE OF WISCONSIN

0.00534260 \$466.60 CNTY 26 IRON COUNTY

0.00264170 \$230.71 MUNI 26012 TOWN OF MERCER

0.004765 \$416.15 REG 263484 SCH D OF MERCER

0.00017240 \$15.05 VTAE 001600 NICOLET VTAE DISTRICT

Parcel Total: \$1,128.51



State of Wisconsin / Department of Natural Resources

Tony Evers , Governor

Adam N Payne , Secretary

5/22/2023

Chapter 70.114 - Aids Payment Worksheet For Tax Year 2022(Payment Year 2023) - Payment Due January 31, 2023

2589 of 7056

LEGAL DESCRIPTION: T43 R02-E S24 SESW				PARCEL NO: 082992				CONTROL NO: 82992	
40	\$104,005.88	0.83971091	\$87,334.87						
				0	\$0.00	STAT	999999	STATE OF WISCONSIN	
				0.00534260	\$466.60	CNTY	26	IRON COUNTY	
				0.00264170	\$230.71	MUNI	26012	TOWN OF MERCER	
				0.004765	\$416.15	REG	263484	SCH D OF MERCER	
				0.00017240	\$15.05	VTAE	001600	NICOLET VTAE DISTRICT	
Parcel Total:					\$1,128.51				

LEGAL DESCRIPTION: T43 R02-E S24 NWSW				PARCEL NO: 082993				CONTROL NO: 82993	
40	\$104,005.88	0.83971091	\$87,334.87						
				0	\$0.00	STAT	999999	STATE OF WISCONSIN	
				0.00534260	\$466.60	CNTY	26	IRON COUNTY	
				0.00264170	\$230.71	MUNI	26012	TOWN OF MERCER	
				0.004765	\$416.15	REG	263484	SCH D OF MERCER	
				0.00017240	\$15.05	VTAE	001600	NICOLET VTAE DISTRICT	
Parcel Total:					\$1,128.51				

LEGAL DESCRIPTION: T43 R02-E S24 NESW				PARCEL NO: 082994				CONTROL NO: 82994	
40	\$104,005.88	0.83971091	\$87,334.87						
				0	\$0.00	STAT	999999	STATE OF WISCONSIN	
				0.00534260	\$466.60	CNTY	26	IRON COUNTY	
				0.00264170	\$230.71	MUNI	26012	TOWN OF MERCER	
				0.004765	\$416.15	REG	263484	SCH D OF MERCER	
				0.00017240	\$15.05	VTAE	001600	NICOLET VTAE DISTRICT	
Parcel Total:					\$1,128.51				



State of Wisconsin / Department of Natural Resources

Tony Evers , Governor

Adam N Payne , Secretary

5/22/2023

Chapter 70.114 - Aids Payment Worksheet For Tax Year 2022(Payment Year 2023) - Payment Due January 31, 2023

2590 of 7056

LEGAL DESCRIPTION: T43 R02-E S24 SWSW	PARCEL NO: 082995	CONTROL NO: 82995
---------------------------------------	-------------------	-------------------

40	\$104,005.88	0.83971091	\$87,334.87
----	--------------	------------	-------------

0	\$0.00	STAT	999999	STATE OF WISCONSIN
0.00534260	\$466.60	CNTY	26	IRON COUNTY
0.00264170	\$230.71	MUNI	26012	TOWN OF MERCER
0.004765	\$416.15	REG	263484	SCH D OF MERCER
0.00017240	\$15.05	VTAE	001600	NICOLET VTAE DISTRICT

Parcel Total:	\$1,128.51
---------------	------------

File Number Total:	\$5,642.55
--------------------	------------

FILE NO: WR 500 A	DATE OF PURCHASE: 11/18/1999	GRANTOR: PACKAGING CORP. OF AMERICA
-------------------	------------------------------	-------------------------------------

LEGAL DESCRIPTION: T41 R02-E S04 NWNE	PARCEL NO: 082666	CONTROL NO: 82666
---------------------------------------	-------------------	-------------------

41.12	\$104,005.88	0.83971091	\$87,334.87
-------	--------------	------------	-------------

0	\$0.00	STAT	999999	STATE OF WISCONSIN
0.00534260	\$466.60	CNTY	26	IRON COUNTY
0.00264170	\$230.71	MUNI	26012	TOWN OF MERCER
0.004765	\$416.15	REG	263484	SCH D OF MERCER
0.00017240	\$15.05	VTAE	001600	NICOLET VTAE DISTRICT

Parcel Total:	\$1,128.51
---------------	------------



State of Wisconsin / Department of Natural Resources

Tony Evers , Governor

Adam N Payne , Secretary

5/22/2023

Chapter 70.114 - Aids Payment Worksheet For Tax Year 2022(Payment Year 2023) - Payment Due January 31, 2023

2591 of 7056

LEGAL DESCRIPTION: T41 R02-E S04 NENE				PARCEL NO: 082667				CONTROL NO: 82667	
41.04	\$104,005.88	0.83971091	\$87,334.87						
				0	\$0.00	STAT	999999	STATE OF WISCONSIN	
				0.00534260	\$466.60	CNTY	26	IRON COUNTY	
				0.00264170	\$230.71	MUNI	26012	TOWN OF MERCER	
				0.004765	\$416.15	REG	263484	SCH D OF MERCER	
				0.00017240	\$15.05	VTAE	001600	NICOLET VTAE DISTRICT	
Parcel Total:				\$1,128.51					

LEGAL DESCRIPTION: T41 R02-E S04 NENW				PARCEL NO: 082668				CONTROL NO: 82668	
41.2	\$104,005.88	0.83971091	\$87,334.87						
				0	\$0.00	STAT	999999	STATE OF WISCONSIN	
				0.00534260	\$466.60	CNTY	26	IRON COUNTY	
				0.00264170	\$230.71	MUNI	26012	TOWN OF MERCER	
				0.004765	\$416.15	REG	263484	SCH D OF MERCER	
				0.00017240	\$15.05	VTAE	001600	NICOLET VTAE DISTRICT	
Parcel Total:				\$1,128.51					

LEGAL DESCRIPTION: T41 R02-E S04 SWSW				PARCEL NO: 082669				CONTROL NO: 82669	
40	\$104,005.88	0.83971091	\$87,334.87						
				0	\$0.00	STAT	999999	STATE OF WISCONSIN	
				0.00534260	\$466.60	CNTY	26	IRON COUNTY	
				0.00264170	\$230.71	MUNI	26012	TOWN OF MERCER	
				0.004765	\$416.15	REG	263484	SCH D OF MERCER	
				0.00017240	\$15.05	VTAE	001600	NICOLET VTAE DISTRICT	
Parcel Total:				\$1,128.51					



State of Wisconsin / Department of Natural Resources

Tony Evers , Governor

Adam N Payne , Secretary

5/22/2023

Chapter 70.114 - Aids Payment Worksheet For Tax Year 2022(Payment Year 2023) - Payment Due January 31, 2023

2592 of 7056

LEGAL DESCRIPTION: T41 R02-E S04 SESW	PARCEL NO: 082670	CONTROL NO: 82670
---------------------------------------	-------------------	-------------------

40	\$104,005.88	0.83971091	\$87,334.87	
----	--------------	------------	-------------	--

0	\$0.00	STAT	999999	STATE OF WISCONSIN
0.00534260	\$466.60	CNTY	26	IRON COUNTY
0.00264170	\$230.71	MUNI	26012	TOWN OF MERCER
0.004765	\$416.15	REG	263484	SCH D OF MERCER
0.00017240	\$15.05	VTAE	001600	NICOLET VTAE DISTRICT

Parcel Total:	\$1,128.51
---------------	------------

LEGAL DESCRIPTION: T41 R02-E S04 SESE	PARCEL NO: 082671	CONTROL NO: 82671
---------------------------------------	-------------------	-------------------

40	\$104,005.88	0.83971091	\$87,334.87	
----	--------------	------------	-------------	--

0	\$0.00	STAT	999999	STATE OF WISCONSIN
0.00534260	\$466.60	CNTY	26	IRON COUNTY
0.00264170	\$230.71	MUNI	26012	TOWN OF MERCER
0.004765	\$416.15	REG	263484	SCH D OF MERCER
0.00017240	\$15.05	VTAE	001600	NICOLET VTAE DISTRICT

Parcel Total:	\$1,128.51
---------------	------------

LEGAL DESCRIPTION: T41 R02-E S04 SWSE	PARCEL NO: 082672	CONTROL NO: 82672
---------------------------------------	-------------------	-------------------

40	\$104,005.88	0.83971091	\$87,334.87	
----	--------------	------------	-------------	--

0	\$0.00	STAT	999999	STATE OF WISCONSIN
0.00534260	\$466.60	CNTY	26	IRON COUNTY
0.00264170	\$230.71	MUNI	26012	TOWN OF MERCER
0.004765	\$416.15	REG	263484	SCH D OF MERCER
0.00017240	\$15.05	VTAE	001600	NICOLET VTAE DISTRICT

Parcel Total:	\$1,128.51
---------------	------------



State of Wisconsin / Department of Natural Resources

Tony Evers , Governor

Adam N Payne , Secretary

5/22/2023

Chapter 70.114 - Aids Payment Worksheet For Tax Year 2022(Payment Year 2023) - Payment Due January 31, 2023

2593 of 7056

LEGAL DESCRIPTION: T41 R02-E S04 PT GV LT 1	PARCEL NO: 082673	CONTROL NO: 82673
---	-------------------	-------------------

29.89 \$77,718.41 0.83971091 \$65,260.99

0	\$0.00	STAT	999999	STATE OF WISCONSIN
0.00534260	\$348.66	CNTY	26	IRON COUNTY
0.00264170	\$172.40	MUNI	26012	TOWN OF MERCER
0.004765	\$310.97	REG	263484	SCH D OF MERCER
0.00017240	\$11.25	VTAE	001600	NICOLET VTAE DISTRICT

Parcel Total: \$843.28

LEGAL DESCRIPTION: T41 R02-E S04 PT GV LT 2	PARCEL NO: 082674	CONTROL NO: 82674
---	-------------------	-------------------

19.79 \$51,456.92 0.83971091 \$43,208.94

0	\$0.00	STAT	999999	STATE OF WISCONSIN
0.00534260	\$230.85	CNTY	26	IRON COUNTY
0.00264170	\$114.15	MUNI	26012	TOWN OF MERCER
0.004765	\$205.89	REG	263484	SCH D OF MERCER
0.00017240	\$7.45	VTAE	001600	NICOLET VTAE DISTRICT

Parcel Total: \$558.34

LEGAL DESCRIPTION: T41 R02-E S04 PT GV LT 3	PARCEL NO: 082675	CONTROL NO: 82675
---	-------------------	-------------------

16.29 \$42,356.41 0.83971091 \$35,567.14

0	\$0.00	STAT	999999	STATE OF WISCONSIN
0.00534260	\$190.02	CNTY	26	IRON COUNTY
0.00264170	\$93.96	MUNI	26012	TOWN OF MERCER
0.004765	\$169.48	REG	263484	SCH D OF MERCER
0.00017240	\$6.13	VTAE	001600	NICOLET VTAE DISTRICT

Parcel Total: \$459.59



State of Wisconsin / Department of Natural Resources

Tony Evers , Governor

Adam N Payne , Secretary

5/22/2023

Chapter 70.114 - Aids Payment Worksheet For Tax Year 2022(Payment Year 2023) - Payment Due January 31, 2023

2594 of 7056

LEGAL DESCRIPTION: T41 R02-E S04 PT GV LT 5	PARCEL NO: 082676	CONTROL NO: 82676
---	-------------------	-------------------

30.39 \$79,018.48 0.83971091 \$66,352.68

0	\$0.00	STAT	999999	STATE OF WISCONSIN
0.00534260	\$354.50	CNTY	26	IRON COUNTY
0.00264170	\$175.29	MUNI	26012	TOWN OF MERCER
0.004765	\$316.17	REG	263484	SCH D OF MERCER
0.00017240	\$11.44	VTAE	001600	NICOLET VTAE DISTRICT

Parcel Total: \$857.40

LEGAL DESCRIPTION: T41 R02-E S04 PT GV LT 6	PARCEL NO: 082677	CONTROL NO: 82677
---	-------------------	-------------------

29.09 \$75,656.72 0.83971091 \$63,529.77

0	\$0.00	STAT	999999	STATE OF WISCONSIN
0.00534260	\$339.42	CNTY	26	IRON COUNTY
0.00264170	\$167.83	MUNI	26012	TOWN OF MERCER
0.004765	\$302.72	REG	263484	SCH D OF MERCER
0.00017240	\$10.95	VTAE	001600	NICOLET VTAE DISTRICT

Parcel Total: \$820.92

LEGAL DESCRIPTION: T41 R02-E S04 PT GV LT 7	PARCEL NO: 082678	CONTROL NO: 82678
---	-------------------	-------------------

11.58 \$30,109.69 0.83971091 \$25,283.44

0	\$0.00	STAT	999999	STATE OF WISCONSIN
0.00534260	\$135.08	CNTY	26	IRON COUNTY
0.00264170	\$66.79	MUNI	26012	TOWN OF MERCER
0.004765	\$120.47	REG	263484	SCH D OF MERCER
0.00017240	\$4.36	VTAE	001600	NICOLET VTAE DISTRICT

Parcel Total: \$326.70



State of Wisconsin / Department of Natural Resources

Tony Evers , Governor

Adam N Payne , Secretary

5/22/2023

Chapter 70.114 - Aids Payment Worksheet For Tax Year 2022(Payment Year 2023) - Payment Due January 31, 2023

2595 of 7056

LEGAL DESCRIPTION: T41 R02-E S04 PT GV LT 8				PARCEL NO: 082679				CONTROL NO: 82679			
17.08	\$44,410.50	0.83971091	\$37,291.98	0	\$0.00	STAT	999999	STATE OF WISCONSIN			
				0.00534260	\$199.24	CNTY	26	IRON COUNTY			
				0.00264170	\$98.52	MUNI	26012	TOWN OF MERCER			
				0.004765	\$177.70	REG	263484	SCH D OF MERCER			
				0.00017240	\$6.43	VTAE	001600	NICOLET VTAE DISTRICT			
Parcel Total:					\$481.89						

LEGAL DESCRIPTION: T41 R02-E S06 PT OF SESW				PARCEL NO: 082680				CONTROL NO: 82680			
30.25	\$104,005.88	0.83971091	\$87,334.87	0	\$0.00	STAT	999999	STATE OF WISCONSIN			
				0.00534260	\$466.60	CNTY	26	IRON COUNTY			
				0.00264170	\$230.71	MUNI	26012	TOWN OF MERCER			
				0.004765	\$416.15	REG	263484	SCH D OF MERCER			
				0.00017240	\$15.05	VTAE	001600	NICOLET VTAE DISTRICT			
Parcel Total:					\$1,128.51						

LEGAL DESCRIPTION: T41 R02-E S06 SWSW				PARCEL NO: 082681				CONTROL NO: 82681			
40	\$104,005.88	0.83971091	\$87,334.87	0	\$0.00	STAT	999999	STATE OF WISCONSIN			
				0.00534260	\$466.60	CNTY	26	IRON COUNTY			
				0.00264170	\$230.71	MUNI	26012	TOWN OF MERCER			
				0.004765	\$416.15	REG	263484	SCH D OF MERCER			
				0.00017240	\$15.05	VTAE	001600	NICOLET VTAE DISTRICT			
Parcel Total:					\$1,128.51						



State of Wisconsin / Department of Natural Resources

Tony Evers , Governor

Adam N Payne , Secretary

5/22/2023

Chapter 70.114 - Aids Payment Worksheet For Tax Year 2022(Payment Year 2023) - Payment Due January 31, 2023

2596 of 7056

LEGAL DESCRIPTION: T41 R02-E S06 NENE	PARCEL NO: 082682	CONTROL NO: 82682
---------------------------------------	-------------------	-------------------

40 \$104,005.88 0.83971091 \$87,334.87

0	\$0.00	STAT	999999	STATE OF WISCONSIN
0.00534260	\$466.60	CNTY	26	IRON COUNTY
0.00264170	\$230.71	MUNI	26012	TOWN OF MERCER
0.004765	\$416.15	REG	263484	SCH D OF MERCER
0.00017240	\$15.05	VTAE	001600	NICOLET VTAE DISTRICT

Parcel Total: \$1,128.51

LEGAL DESCRIPTION: T41 R02-E S06 NWNE	PARCEL NO: 082683	CONTROL NO: 82683
---------------------------------------	-------------------	-------------------

40 \$104,005.88 0.83971091 \$87,334.87

0	\$0.00	STAT	999999	STATE OF WISCONSIN
0.00534260	\$466.60	CNTY	26	IRON COUNTY
0.00264170	\$230.71	MUNI	26012	TOWN OF MERCER
0.004765	\$416.15	REG	263484	SCH D OF MERCER
0.00017240	\$15.05	VTAE	001600	NICOLET VTAE DISTRICT

Parcel Total: \$1,128.51

LEGAL DESCRIPTION: T41 R02-E S06 SWNE	PARCEL NO: 082684	CONTROL NO: 82684
---------------------------------------	-------------------	-------------------

40 \$104,005.88 0.83971091 \$87,334.87

0	\$0.00	STAT	999999	STATE OF WISCONSIN
0.00534260	\$466.60	CNTY	26	IRON COUNTY
0.00264170	\$230.71	MUNI	26012	TOWN OF MERCER
0.004765	\$416.15	REG	263484	SCH D OF MERCER
0.00017240	\$15.05	VTAE	001600	NICOLET VTAE DISTRICT

Parcel Total: \$1,128.51



State of Wisconsin / Department of Natural Resources

Tony Evers , Governor

Adam N Payne , Secretary

5/22/2023

Chapter 70.114 - Aids Payment Worksheet For Tax Year 2022(Payment Year 2023) - Payment Due January 31, 2023

2597 of 7056

LEGAL DESCRIPTION: T41 R02-E S06 SENE	PARCEL NO: 082685	CONTROL NO: 82685
---------------------------------------	-------------------	-------------------

40 \$104,005.88 0.83971091 \$87,334.87

0	\$0.00	STAT	999999	STATE OF WISCONSIN
0.00534260	\$466.60	CNTY	26	IRON COUNTY
0.00264170	\$230.71	MUNI	26012	TOWN OF MERCER
0.004765	\$416.15	REG	263484	SCH D OF MERCER
0.00017240	\$15.05	VTAE	001600	NICOLET VTAE DISTRICT

Parcel Total: \$1,128.51

LEGAL DESCRIPTION: T41 R02-E S06 NESE	PARCEL NO: 082686	CONTROL NO: 82686
---------------------------------------	-------------------	-------------------

40 \$104,005.88 0.83971091 \$87,334.87

0	\$0.00	STAT	999999	STATE OF WISCONSIN
0.00534260	\$466.60	CNTY	26	IRON COUNTY
0.00264170	\$230.71	MUNI	26012	TOWN OF MERCER
0.004765	\$416.15	REG	263484	SCH D OF MERCER
0.00017240	\$15.05	VTAE	001600	NICOLET VTAE DISTRICT

Parcel Total: \$1,128.51

LEGAL DESCRIPTION: T41 R02-E S06 NWSE	PARCEL NO: 082687	CONTROL NO: 82687
---------------------------------------	-------------------	-------------------

40 \$104,005.88 0.83971091 \$87,334.87

0	\$0.00	STAT	999999	STATE OF WISCONSIN
0.00534260	\$466.60	CNTY	26	IRON COUNTY
0.00264170	\$230.71	MUNI	26012	TOWN OF MERCER
0.004765	\$416.15	REG	263484	SCH D OF MERCER
0.00017240	\$15.05	VTAE	001600	NICOLET VTAE DISTRICT

Parcel Total: \$1,128.51



State of Wisconsin / Department of Natural Resources

Tony Evers , Governor

Adam N Payne , Secretary

5/22/2023

Chapter 70.114 - Aids Payment Worksheet For Tax Year 2022(Payment Year 2023) - Payment Due January 31, 2023

2598 of 7056

LEGAL DESCRIPTION: T41 R02-E S06 PT OF SWSE	PARCEL NO: 082688	CONTROL NO: 82688
---	-------------------	-------------------

30 \$78,004.41 0.83971091 \$65,501.16

0	\$0.00	STAT	999999	STATE OF WISCONSIN
0.00534260	\$349.95	CNTY	26	IRON COUNTY
0.00264170	\$173.04	MUNI	26012	TOWN OF MERCER
0.004765	\$312.11	REG	263484	SCH D OF MERCER
0.00017240	\$11.29	VTAE	001600	NICOLET VTAE DISTRICT

Parcel Total: \$846.39

LEGAL DESCRIPTION: T41 R02-E S06 PT OF SESE	PARCEL NO: 082689	CONTROL NO: 82689
---	-------------------	-------------------

32 \$83,204.71 0.83971091 \$69,867.90

0	\$0.00	STAT	999999	STATE OF WISCONSIN
0.00534260	\$373.28	CNTY	26	IRON COUNTY
0.00264170	\$184.57	MUNI	26012	TOWN OF MERCER
0.004765	\$332.92	REG	263484	SCH D OF MERCER
0.00017240	\$12.04	VTAE	001600	NICOLET VTAE DISTRICT

Parcel Total: \$902.81

LEGAL DESCRIPTION: T42 R02-E S22 SWNE	PARCEL NO: 082764	CONTROL NO: 82764
---------------------------------------	-------------------	-------------------

40 \$104,005.88 0.83971091 \$87,334.87

0	\$0.00	STAT	999999	STATE OF WISCONSIN
0.00534260	\$466.60	CNTY	26	IRON COUNTY
0.00264170	\$230.71	MUNI	26012	TOWN OF MERCER
0.004765	\$416.15	REG	263484	SCH D OF MERCER
0.00017240	\$15.05	VTAE	001600	NICOLET VTAE DISTRICT

Parcel Total: \$1,128.51



State of Wisconsin / Department of Natural Resources

Tony Evers , Governor

Adam N Payne , Secretary

5/22/2023

Chapter 70.114 - Aids Payment Worksheet For Tax Year 2022(Payment Year 2023) - Payment Due January 31, 2023

2599 of 7056

LEGAL DESCRIPTION: T42 R02-E S22 SENE				PARCEL NO: 082765				CONTROL NO: 82765	
40	\$104,005.88	0.83971091	\$87,334.87						
				0	\$0.00	STAT	999999	STATE OF WISCONSIN	
				0.00534260	\$466.60	CNTY	26	IRON COUNTY	
				0.00264170	\$230.71	MUNI	26012	TOWN OF MERCER	
				0.004765	\$416.15	REG	263484	SCH D OF MERCER	
				0.00017240	\$15.05	VTAE	001600	NICOLET VTAE DISTRICT	
Parcel Total:				\$1,128.51					

LEGAL DESCRIPTION: T42 R02-E S22 NWSE				PARCEL NO: 082766				CONTROL NO: 82766	
40	\$104,005.88	0.83971091	\$87,334.87						
				0	\$0.00	STAT	999999	STATE OF WISCONSIN	
				0.00534260	\$466.60	CNTY	26	IRON COUNTY	
				0.00264170	\$230.71	MUNI	26012	TOWN OF MERCER	
				0.004765	\$416.15	REG	263484	SCH D OF MERCER	
				0.00017240	\$15.05	VTAE	001600	NICOLET VTAE DISTRICT	
Parcel Total:				\$1,128.51					

LEGAL DESCRIPTION: T42 R02-E S22 NESE				PARCEL NO: 082767				CONTROL NO: 82767	
40	\$104,005.88	0.83971091	\$87,334.87						
				0	\$0.00	STAT	999999	STATE OF WISCONSIN	
				0.00534260	\$466.60	CNTY	26	IRON COUNTY	
				0.00264170	\$230.71	MUNI	26012	TOWN OF MERCER	
				0.004765	\$416.15	REG	263484	SCH D OF MERCER	
				0.00017240	\$15.05	VTAE	001600	NICOLET VTAE DISTRICT	
Parcel Total:				\$1,128.51					



State of Wisconsin / Department of Natural Resources

Tony Evers , Governor

Adam N Payne , Secretary

5/22/2023

Chapter 70.114 - Aids Payment Worksheet For Tax Year 2022(Payment Year 2023) - Payment Due January 31, 2023

2600 of 7056

LEGAL DESCRIPTION: T42 R02-E S22 SWSE	PARCEL NO: 082768	CONTROL NO: 82768
---------------------------------------	-------------------	-------------------

40	\$104,005.88	0.83971091	\$87,334.87	
----	--------------	------------	-------------	--

0	\$0.00	STAT	999999	STATE OF WISCONSIN
0.00534260	\$466.60	CNTY	26	IRON COUNTY
0.00264170	\$230.71	MUNI	26012	TOWN OF MERCER
0.004765	\$416.15	REG	263484	SCH D OF MERCER
0.00017240	\$15.05	VTAE	001600	NICOLET VTAE DISTRICT

Parcel Total:	\$1,128.51
---------------	------------

LEGAL DESCRIPTION: T42 R02-E S22 SESE	PARCEL NO: 082769	CONTROL NO: 82769
---------------------------------------	-------------------	-------------------

40	\$104,005.88	0.83971091	\$87,334.87	
----	--------------	------------	-------------	--

0	\$0.00	STAT	999999	STATE OF WISCONSIN
0.00534260	\$466.60	CNTY	26	IRON COUNTY
0.00264170	\$230.71	MUNI	26012	TOWN OF MERCER
0.004765	\$416.15	REG	263484	SCH D OF MERCER
0.00017240	\$15.05	VTAE	001600	NICOLET VTAE DISTRICT

Parcel Total:	\$1,128.51
---------------	------------

LEGAL DESCRIPTION: T42 R02-E S22 NESW	PARCEL NO: 082770	CONTROL NO: 82770
---------------------------------------	-------------------	-------------------

40	\$104,005.88	0.83971091	\$87,334.87	
----	--------------	------------	-------------	--

0	\$0.00	STAT	999999	STATE OF WISCONSIN
0.00534260	\$466.60	CNTY	26	IRON COUNTY
0.00264170	\$230.71	MUNI	26012	TOWN OF MERCER
0.004765	\$416.15	REG	263484	SCH D OF MERCER
0.00017240	\$15.05	VTAE	001600	NICOLET VTAE DISTRICT

Parcel Total:	\$1,128.51
---------------	------------



State of Wisconsin / Department of Natural Resources

Tony Evers , Governor

Adam N Payne , Secretary

5/22/2023

Chapter 70.114 - Aids Payment Worksheet For Tax Year 2022(Payment Year 2023) - Payment Due January 31, 2023

2601 of 7056

LEGAL DESCRIPTION: T42 R02-E S23 NWNW				PARCEL NO: 082771				CONTROL NO: 82771	
40	\$104,005.88	0.83971091	\$87,334.87						
				0	\$0.00	STAT	999999	STATE OF WISCONSIN	
				0.00534260	\$466.60	CNTY	26	IRON COUNTY	
				0.00264170	\$230.71	MUNI	26012	TOWN OF MERCER	
				0.004765	\$416.15	REG	263484	SCH D OF MERCER	
				0.00017240	\$15.05	VTAE	001600	NICOLET VTAE DISTRICT	
Parcel Total:					\$1,128.51				

LEGAL DESCRIPTION: T42 R02-E S23 NENW				PARCEL NO: 082772				CONTROL NO: 82772	
40	\$104,005.88	0.83971091	\$87,334.87						
				0	\$0.00	STAT	999999	STATE OF WISCONSIN	
				0.00534260	\$466.60	CNTY	26	IRON COUNTY	
				0.00264170	\$230.71	MUNI	26012	TOWN OF MERCER	
				0.004765	\$416.15	REG	263484	SCH D OF MERCER	
				0.00017240	\$15.05	VTAE	001600	NICOLET VTAE DISTRICT	
Parcel Total:					\$1,128.51				

LEGAL DESCRIPTION: T42 R02-E S23 SENW				PARCEL NO: 082773				CONTROL NO: 82773	
40	\$104,005.88	0.83971091	\$87,334.87						
				0	\$0.00	STAT	999999	STATE OF WISCONSIN	
				0.00534260	\$466.60	CNTY	26	IRON COUNTY	
				0.00264170	\$230.71	MUNI	26012	TOWN OF MERCER	
				0.004765	\$416.15	REG	263484	SCH D OF MERCER	
				0.00017240	\$15.05	VTAE	001600	NICOLET VTAE DISTRICT	
Parcel Total:					\$1,128.51				



State of Wisconsin / Department of Natural Resources

Tony Evers , Governor

Adam N Payne , Secretary

5/22/2023

Chapter 70.114 - Aids Payment Worksheet For Tax Year 2022(Payment Year 2023) - Payment Due January 31, 2023

2602 of 7056

LEGAL DESCRIPTION: T42 R02-E S23 SWNW				PARCEL NO: 082774				CONTROL NO: 82774	
40	\$104,005.88	0.83971091	\$87,334.87						
				0	\$0.00	STAT	999999	STATE OF WISCONSIN	
				0.00534260	\$466.60	CNTY	26	IRON COUNTY	
				0.00264170	\$230.71	MUNI	26012	TOWN OF MERCER	
				0.004765	\$416.15	REG	263484	SCH D OF MERCER	
				0.00017240	\$15.05	VTAE	001600	NICOLET VTAE DISTRICT	
Parcel Total:					\$1,128.51				

LEGAL DESCRIPTION: T42 R02-E S23 NWSW				PARCEL NO: 082775				CONTROL NO: 82775	
40	\$104,005.88	0.83971091	\$87,334.87						
				0	\$0.00	STAT	999999	STATE OF WISCONSIN	
				0.00534260	\$466.60	CNTY	26	IRON COUNTY	
				0.00264170	\$230.71	MUNI	26012	TOWN OF MERCER	
				0.004765	\$416.15	REG	263484	SCH D OF MERCER	
				0.00017240	\$15.05	VTAE	001600	NICOLET VTAE DISTRICT	
Parcel Total:					\$1,128.51				

LEGAL DESCRIPTION: T42 R02-E S23 NESW				PARCEL NO: 082776				CONTROL NO: 82776	
40	\$104,005.88	0.83971091	\$87,334.87						
				0	\$0.00	STAT	999999	STATE OF WISCONSIN	
				0.00534260	\$466.60	CNTY	26	IRON COUNTY	
				0.00264170	\$230.71	MUNI	26012	TOWN OF MERCER	
				0.004765	\$416.15	REG	263484	SCH D OF MERCER	
				0.00017240	\$15.05	VTAE	001600	NICOLET VTAE DISTRICT	
Parcel Total:					\$1,128.51				



State of Wisconsin / Department of Natural Resources

Tony Evers , Governor

Adam N Payne , Secretary

5/22/2023

Chapter 70.114 - Aids Payment Worksheet For Tax Year 2022(Payment Year 2023) - Payment Due January 31, 2023

2603 of 7056

LEGAL DESCRIPTION: T42 R02-E S23 SESW				PARCEL NO: 082777				CONTROL NO: 82777	
40	\$104,005.88	0.83971091	\$87,334.87						
				0	\$0.00	STAT	999999	STATE OF WISCONSIN	
				0.00534260	\$466.60	CNTY	26	IRON COUNTY	
				0.00264170	\$230.71	MUNI	26012	TOWN OF MERCER	
				0.004765	\$416.15	REG	263484	SCH D OF MERCER	
				0.00017240	\$15.05	VTAE	001600	NICOLET VTAE DISTRICT	
Parcel Total:					\$1,128.51				

LEGAL DESCRIPTION: T42 R02-E S23 SWSW				PARCEL NO: 082778				CONTROL NO: 82778	
40	\$104,005.88	0.83971091	\$87,334.87						
				0	\$0.00	STAT	999999	STATE OF WISCONSIN	
				0.00534260	\$466.60	CNTY	26	IRON COUNTY	
				0.00264170	\$230.71	MUNI	26012	TOWN OF MERCER	
				0.004765	\$416.15	REG	263484	SCH D OF MERCER	
				0.00017240	\$15.05	VTAE	001600	NICOLET VTAE DISTRICT	
Parcel Total:					\$1,128.51				

LEGAL DESCRIPTION: T42 R02-E S23 SWSE				PARCEL NO: 082779				CONTROL NO: 82779	
40	\$104,005.88	0.83971091	\$87,334.87						
				0	\$0.00	STAT	999999	STATE OF WISCONSIN	
				0.00534260	\$466.60	CNTY	26	IRON COUNTY	
				0.00264170	\$230.71	MUNI	26012	TOWN OF MERCER	
				0.004765	\$416.15	REG	263484	SCH D OF MERCER	
				0.00017240	\$15.05	VTAE	001600	NICOLET VTAE DISTRICT	
Parcel Total:					\$1,128.51				



State of Wisconsin / Department of Natural Resources

Tony Evers , Governor

Adam N Payne , Secretary

5/22/2023

Chapter 70.114 - Aids Payment Worksheet For Tax Year 2022(Payment Year 2023) - Payment Due January 31, 2023

2604 of 7056

LEGAL DESCRIPTION: T42 R02-E S26 NWNW				PARCEL NO: 082780				CONTROL NO: 82780	
40	\$104,005.88	0.83971091	\$87,334.87						
				0	\$0.00	STAT	999999	STATE OF WISCONSIN	
				0.00534260	\$466.60	CNTY	26	IRON COUNTY	
				0.00264170	\$230.71	MUNI	26012	TOWN OF MERCER	
				0.004765	\$416.15	REG	263484	SCH D OF MERCER	
				0.00017240	\$15.05	VTAE	001600	NICOLET VTAE DISTRICT	
Parcel Total:					\$1,128.51				

LEGAL DESCRIPTION: T42 R02-E S26 SWNW				PARCEL NO: 082781				CONTROL NO: 82781	
40	\$104,005.88	0.83971091	\$87,334.87						
				0	\$0.00	STAT	999999	STATE OF WISCONSIN	
				0.00534260	\$466.60	CNTY	26	IRON COUNTY	
				0.00264170	\$230.71	MUNI	26012	TOWN OF MERCER	
				0.004765	\$416.15	REG	263484	SCH D OF MERCER	
				0.00017240	\$15.05	VTAE	001600	NICOLET VTAE DISTRICT	
Parcel Total:					\$1,128.51				

LEGAL DESCRIPTION: T42 R02-E S26 NWSW				PARCEL NO: 082782				CONTROL NO: 82782	
40	\$104,005.88	0.83971091	\$87,334.87						
				0	\$0.00	STAT	999999	STATE OF WISCONSIN	
				0.00534260	\$466.60	CNTY	26	IRON COUNTY	
				0.00264170	\$230.71	MUNI	26012	TOWN OF MERCER	
				0.004765	\$416.15	REG	263484	SCH D OF MERCER	
				0.00017240	\$15.05	VTAE	001600	NICOLET VTAE DISTRICT	
Parcel Total:					\$1,128.51				



State of Wisconsin / Department of Natural Resources

Tony Evers , Governor

Adam N Payne , Secretary

5/22/2023

Chapter 70.114 - Aids Payment Worksheet For Tax Year 2022(Payment Year 2023) - Payment Due January 31, 2023

2605 of 7056

LEGAL DESCRIPTION: T42 R02-E S26 SWSW				PARCEL NO: 082783				CONTROL NO: 82783	
40	\$104,005.88	0.83971091	\$87,334.87						
				0	\$0.00	STAT	999999	STATE OF WISCONSIN	
				0.00534260	\$466.60	CNTY	26	IRON COUNTY	
				0.00264170	\$230.71	MUNI	26012	TOWN OF MERCER	
				0.004765	\$416.15	REG	263484	SCH D OF MERCER	
				0.00017240	\$15.05	VTAE	001600	NICOLET VTAE DISTRICT	
Parcel Total:					\$1,128.51				

LEGAL DESCRIPTION: T42 R02-E S26 NENW				PARCEL NO: 082784				CONTROL NO: 82784	
40	\$104,005.88	0.83971091	\$87,334.87						
				0	\$0.00	STAT	999999	STATE OF WISCONSIN	
				0.00534260	\$466.60	CNTY	26	IRON COUNTY	
				0.00264170	\$230.71	MUNI	26012	TOWN OF MERCER	
				0.004765	\$416.15	REG	263484	SCH D OF MERCER	
				0.00017240	\$15.05	VTAE	001600	NICOLET VTAE DISTRICT	
Parcel Total:					\$1,128.51				

LEGAL DESCRIPTION: T42 R02-E S27 NWNE				PARCEL NO: 082785				CONTROL NO: 82785	
40	\$104,005.88	0.83971091	\$87,334.87						
				0	\$0.00	STAT	999999	STATE OF WISCONSIN	
				0.00534260	\$466.60	CNTY	26	IRON COUNTY	
				0.00264170	\$230.71	MUNI	26012	TOWN OF MERCER	
				0.004765	\$416.15	REG	263484	SCH D OF MERCER	
				0.00017240	\$15.05	VTAE	001600	NICOLET VTAE DISTRICT	
Parcel Total:					\$1,128.51				



State of Wisconsin / Department of Natural Resources

Tony Evers , Governor

Adam N Payne , Secretary

5/22/2023

Chapter 70.114 - Aids Payment Worksheet For Tax Year 2022(Payment Year 2023) - Payment Due January 31, 2023

2606 of 7056

LEGAL DESCRIPTION: T42 R02-E S27 NENE	PARCEL NO: 082786	CONTROL NO: 82786
---------------------------------------	-------------------	-------------------

40 \$104,005.88 0.83971091 \$87,334.87

0	\$0.00	STAT	999999	STATE OF WISCONSIN
0.00534260	\$466.60	CNTY	26	IRON COUNTY
0.00264170	\$230.71	MUNI	26012	TOWN OF MERCER
0.004765	\$416.15	REG	263484	SCH D OF MERCER
0.00017240	\$15.05	VTAE	001600	NICOLET VTAE DISTRICT

Parcel Total: \$1,128.51

LEGAL DESCRIPTION: T42 R02-E S27 SWNE	PARCEL NO: 082787	CONTROL NO: 82787
---------------------------------------	-------------------	-------------------

40 \$104,005.88 0.83971091 \$87,334.87

0	\$0.00	STAT	999999	STATE OF WISCONSIN
0.00534260	\$466.60	CNTY	26	IRON COUNTY
0.00264170	\$230.71	MUNI	26012	TOWN OF MERCER
0.004765	\$416.15	REG	263484	SCH D OF MERCER
0.00017240	\$15.05	VTAE	001600	NICOLET VTAE DISTRICT

Parcel Total: \$1,128.51

LEGAL DESCRIPTION: T42 R02-E S27 SENE	PARCEL NO: 082788	CONTROL NO: 82788
---------------------------------------	-------------------	-------------------

40 \$104,005.88 0.83971091 \$87,334.87

0	\$0.00	STAT	999999	STATE OF WISCONSIN
0.00534260	\$466.60	CNTY	26	IRON COUNTY
0.00264170	\$230.71	MUNI	26012	TOWN OF MERCER
0.004765	\$416.15	REG	263484	SCH D OF MERCER
0.00017240	\$15.05	VTAE	001600	NICOLET VTAE DISTRICT

Parcel Total: \$1,128.51



State of Wisconsin / Department of Natural Resources

Tony Evers , Governor

Adam N Payne , Secretary

5/22/2023

Chapter 70.114 - Aids Payment Worksheet For Tax Year 2022(Payment Year 2023) - Payment Due January 31, 2023

2607 of 7056

LEGAL DESCRIPTION: T42 R02-E S27 NWNW				PARCEL NO: 082789				CONTROL NO: 82789	
40	\$104,005.88	0.83971091	\$87,334.87						
				0	\$0.00	STAT	999999	STATE OF WISCONSIN	
				0.00534260	\$466.60	CNTY	26	IRON COUNTY	
				0.00264170	\$230.71	MUNI	26012	TOWN OF MERCER	
				0.004765	\$416.15	REG	263484	SCH D OF MERCER	
				0.00017240	\$15.05	VTAE	001600	NICOLET VTAE DISTRICT	
Parcel Total:					\$1,128.51				

LEGAL DESCRIPTION: T42 R02-E S27 NENW				PARCEL NO: 082790				CONTROL NO: 82790	
40	\$104,005.88	0.83971091	\$87,334.87						
				0	\$0.00	STAT	999999	STATE OF WISCONSIN	
				0.00534260	\$466.60	CNTY	26	IRON COUNTY	
				0.00264170	\$230.71	MUNI	26012	TOWN OF MERCER	
				0.004765	\$416.15	REG	263484	SCH D OF MERCER	
				0.00017240	\$15.05	VTAE	001600	NICOLET VTAE DISTRICT	
Parcel Total:					\$1,128.51				

LEGAL DESCRIPTION: T42 R02-E S27 NESE				PARCEL NO: 082791				CONTROL NO: 82791	
40	\$104,005.88	0.83971091	\$87,334.87						
				0	\$0.00	STAT	999999	STATE OF WISCONSIN	
				0.00534260	\$466.60	CNTY	26	IRON COUNTY	
				0.00264170	\$230.71	MUNI	26012	TOWN OF MERCER	
				0.004765	\$416.15	REG	263484	SCH D OF MERCER	
				0.00017240	\$15.05	VTAE	001600	NICOLET VTAE DISTRICT	
Parcel Total:					\$1,128.51				



State of Wisconsin / Department of Natural Resources

Tony Evers , Governor

Adam N Payne , Secretary

5/22/2023

Chapter 70.114 - Aids Payment Worksheet For Tax Year 2022(Payment Year 2023) - Payment Due January 31, 2023

2608 of 7056

LEGAL DESCRIPTION: T42 R02-E S27 SESE				PARCEL NO: 082792				CONTROL NO: 82792	
40	\$104,005.88	0.83971091	\$87,334.87						
				0	\$0.00	STAT	999999	STATE OF WISCONSIN	
				0.00534260	\$466.60	CNTY	26	IRON COUNTY	
				0.00264170	\$230.71	MUNI	26012	TOWN OF MERCER	
				0.004765	\$416.15	REG	263484	SCH D OF MERCER	
				0.00017240	\$15.05	VTAE	001600	NICOLET VTAE DISTRICT	
Parcel Total:					\$1,128.51				

LEGAL DESCRIPTION: T42 R02-E S32 SWSW				PARCEL NO: 082793				CONTROL NO: 82793	
40	\$104,005.88	0.83971091	\$87,334.87						
				0	\$0.00	STAT	999999	STATE OF WISCONSIN	
				0.00534260	\$466.60	CNTY	26	IRON COUNTY	
				0.00264170	\$230.71	MUNI	26012	TOWN OF MERCER	
				0.004765	\$416.15	REG	263484	SCH D OF MERCER	
				0.00017240	\$15.05	VTAE	001600	NICOLET VTAE DISTRICT	
Parcel Total:					\$1,128.51				

LEGAL DESCRIPTION: T42 R02-E S32 SESW				PARCEL NO: 082794				CONTROL NO: 82794	
40	\$104,005.88	0.83971091	\$87,334.87						
				0	\$0.00	STAT	999999	STATE OF WISCONSIN	
				0.00534260	\$466.60	CNTY	26	IRON COUNTY	
				0.00264170	\$230.71	MUNI	26012	TOWN OF MERCER	
				0.004765	\$416.15	REG	263484	SCH D OF MERCER	
				0.00017240	\$15.05	VTAE	001600	NICOLET VTAE DISTRICT	
Parcel Total:					\$1,128.51				



State of Wisconsin / Department of Natural Resources

Tony Evers , Governor

Adam N Payne , Secretary

5/22/2023

Chapter 70.114 - Aids Payment Worksheet For Tax Year 2022(Payment Year 2023) - Payment Due January 31, 2023

2609 of 7056

LEGAL DESCRIPTION: T42 R02-E S32 NESW				PARCEL NO: 082795				CONTROL NO: 82795	
40	\$104,005.88	0.83971091	\$87,334.87						
				0	\$0.00	STAT	999999	STATE OF WISCONSIN	
				0.00534260	\$466.60	CNTY	26	IRON COUNTY	
				0.00264170	\$230.71	MUNI	26012	TOWN OF MERCER	
				0.004765	\$416.15	REG	263484	SCH D OF MERCER	
				0.00017240	\$15.05	VTAE	001600	NICOLET VTAE DISTRICT	
Parcel Total:					\$1,128.51				

LEGAL DESCRIPTION: T42 R02-E S32 NWSE				PARCEL NO: 082796				CONTROL NO: 82796	
40	\$104,005.88	0.83971091	\$87,334.87						
				0	\$0.00	STAT	999999	STATE OF WISCONSIN	
				0.00534260	\$466.60	CNTY	26	IRON COUNTY	
				0.00264170	\$230.71	MUNI	26012	TOWN OF MERCER	
				0.004765	\$416.15	REG	263484	SCH D OF MERCER	
				0.00017240	\$15.05	VTAE	001600	NICOLET VTAE DISTRICT	
Parcel Total:					\$1,128.51				

LEGAL DESCRIPTION: T42 R02-E S32 NESE				PARCEL NO: 082797				CONTROL NO: 82797	
40	\$104,005.88	0.83971091	\$87,334.87						
				0	\$0.00	STAT	999999	STATE OF WISCONSIN	
				0.00534260	\$466.60	CNTY	26	IRON COUNTY	
				0.00264170	\$230.71	MUNI	26012	TOWN OF MERCER	
				0.004765	\$416.15	REG	263484	SCH D OF MERCER	
				0.00017240	\$15.05	VTAE	001600	NICOLET VTAE DISTRICT	
Parcel Total:					\$1,128.51				



State of Wisconsin / Department of Natural Resources

Tony Evers , Governor

Adam N Payne , Secretary

5/22/2023

Chapter 70.114 - Aids Payment Worksheet For Tax Year 2022(Payment Year 2023) - Payment Due January 31, 2023

2610 of 7056

LEGAL DESCRIPTION: T42 R02-E S32 SESE				PARCEL NO: 082798				CONTROL NO: 82798	
40	\$104,005.88	0.83971091	\$87,334.87						
				0	\$0.00	STAT	999999	STATE OF WISCONSIN	
				0.00534260	\$466.60	CNTY	26	IRON COUNTY	
				0.00264170	\$230.71	MUNI	26012	TOWN OF MERCER	
				0.004765	\$416.15	REG	263484	SCH D OF MERCER	
				0.00017240	\$15.05	VTAE	001600	NICOLET VTAE DISTRICT	
Parcel Total:					\$1,128.51				

LEGAL DESCRIPTION: T42 R02-E S32 SWSE				PARCEL NO: 082799				CONTROL NO: 82799	
40	\$104,005.88	0.83971091	\$87,334.87						
				0	\$0.00	STAT	999999	STATE OF WISCONSIN	
				0.00534260	\$466.60	CNTY	26	IRON COUNTY	
				0.00264170	\$230.71	MUNI	26012	TOWN OF MERCER	
				0.004765	\$416.15	REG	263484	SCH D OF MERCER	
				0.00017240	\$15.05	VTAE	001600	NICOLET VTAE DISTRICT	
Parcel Total:					\$1,128.51				

LEGAL DESCRIPTION: T42 R02-E S33 NWSW				PARCEL NO: 082800				CONTROL NO: 82800	
40	\$104,005.88	0.83971091	\$87,334.87						
				0	\$0.00	STAT	999999	STATE OF WISCONSIN	
				0.00534260	\$466.60	CNTY	26	IRON COUNTY	
				0.00264170	\$230.71	MUNI	26012	TOWN OF MERCER	
				0.004765	\$416.15	REG	263484	SCH D OF MERCER	
				0.00017240	\$15.05	VTAE	001600	NICOLET VTAE DISTRICT	
Parcel Total:					\$1,128.51				



State of Wisconsin / Department of Natural Resources

Tony Evers , Governor

Adam N Payne , Secretary

5/22/2023

Chapter 70.114 - Aids Payment Worksheet For Tax Year 2022(Payment Year 2023) - Payment Due January 31, 2023

2611 of 7056

LEGAL DESCRIPTION: T42 R02-E S33 SWSW	PARCEL NO: 082801	CONTROL NO: 82801
---------------------------------------	-------------------	-------------------

40	\$104,005.88	0.83971091	\$87,334.87	
----	--------------	------------	-------------	--

0	\$0.00	STAT	999999	STATE OF WISCONSIN
0.00534260	\$466.60	CNTY	26	IRON COUNTY
0.00264170	\$230.71	MUNI	26012	TOWN OF MERCER
0.004765	\$416.15	REG	263484	SCH D OF MERCER
0.00017240	\$15.05	VTAE	001600	NICOLET VTAE DISTRICT

Parcel Total:	\$1,128.51
---------------	------------

LEGAL DESCRIPTION: T42 R03-E S08 NWNE	PARCEL NO: 082803	CONTROL NO: 82803
---------------------------------------	-------------------	-------------------

40	\$104,005.88	0.83971091	\$87,334.87	
----	--------------	------------	-------------	--

0	\$0.00	STAT	999999	STATE OF WISCONSIN
0.00534260	\$466.60	CNTY	26	IRON COUNTY
0.00264170	\$230.71	MUNI	26012	TOWN OF MERCER
0.004765	\$416.15	REG	263484	SCH D OF MERCER
0.00017240	\$15.05	VTAE	001600	NICOLET VTAE DISTRICT

Parcel Total:	\$1,128.51
---------------	------------

LEGAL DESCRIPTION: T42 R03-E S08 NENW	PARCEL NO: 082804	CONTROL NO: 82804
---------------------------------------	-------------------	-------------------

40	\$104,005.88	0.83971091	\$87,334.87	
----	--------------	------------	-------------	--

0	\$0.00	STAT	999999	STATE OF WISCONSIN
0.00534260	\$466.60	CNTY	26	IRON COUNTY
0.00264170	\$230.71	MUNI	26012	TOWN OF MERCER
0.004765	\$416.15	REG	263484	SCH D OF MERCER
0.00017240	\$15.05	VTAE	001600	NICOLET VTAE DISTRICT

Parcel Total:	\$1,128.51
---------------	------------



State of Wisconsin / Department of Natural Resources

Tony Evers , Governor

Adam N Payne , Secretary

5/22/2023

Chapter 70.114 - Aids Payment Worksheet For Tax Year 2022(Payment Year 2023) - Payment Due January 31, 2023

2612 of 7056

LEGAL DESCRIPTION: T42 R03-E S08 SENW				PARCEL NO: 082806				CONTROL NO: 82806	
40	\$104,005.88	0.83971091	\$87,334.87						
				0	\$0.00	STAT	999999	STATE OF WISCONSIN	
				0.00534260	\$466.60	CNTY	26	IRON COUNTY	
				0.00264170	\$230.71	MUNI	26012	TOWN OF MERCER	
				0.004765	\$416.15	REG	263484	SCH D OF MERCER	
				0.00017240	\$15.05	VTAE	001600	NICOLET VTAE DISTRICT	
Parcel Total:					\$1,128.51				

LEGAL DESCRIPTION: T42 R03-E S08 NWSW				PARCEL NO: 082807				CONTROL NO: 82807	
40	\$104,005.88	0.83971091	\$87,334.87						
				0	\$0.00	STAT	999999	STATE OF WISCONSIN	
				0.00534260	\$466.60	CNTY	26	IRON COUNTY	
				0.00264170	\$230.71	MUNI	26012	TOWN OF MERCER	
				0.004765	\$416.15	REG	263484	SCH D OF MERCER	
				0.00017240	\$15.05	VTAE	001600	NICOLET VTAE DISTRICT	
Parcel Total:					\$1,128.51				

LEGAL DESCRIPTION: T42 R03-E S08 NESW				PARCEL NO: 082808				CONTROL NO: 82808	
40	\$104,005.88	0.83971091	\$87,334.87						
				0	\$0.00	STAT	999999	STATE OF WISCONSIN	
				0.00534260	\$466.60	CNTY	26	IRON COUNTY	
				0.00264170	\$230.71	MUNI	26012	TOWN OF MERCER	
				0.004765	\$416.15	REG	263484	SCH D OF MERCER	
				0.00017240	\$15.05	VTAE	001600	NICOLET VTAE DISTRICT	
Parcel Total:					\$1,128.51				



State of Wisconsin / Department of Natural Resources

Tony Evers , Governor

Adam N Payne , Secretary

5/22/2023

Chapter 70.114 - Aids Payment Worksheet For Tax Year 2022(Payment Year 2023) - Payment Due January 31, 2023

2613 of 7056

LEGAL DESCRIPTION: T42 R03-E S14 NESW				PARCEL NO: 082809				CONTROL NO: 82809	
40	\$104,005.88	0.83971091	\$87,334.87						
				0	\$0.00	STAT	999999	STATE OF WISCONSIN	
				0.00534260	\$466.60	CNTY	26	IRON COUNTY	
				0.00264170	\$230.71	MUNI	26012	TOWN OF MERCER	
				0.004765	\$416.15	REG	263484	SCH D OF MERCER	
				0.00017240	\$15.05	VTAE	001600	NICOLET VTAE DISTRICT	
Parcel Total:					\$1,128.51				

LEGAL DESCRIPTION: T42 R03-E S14 NWSW				PARCEL NO: 082810				CONTROL NO: 82810	
40	\$104,005.88	0.83971091	\$87,334.87						
				0	\$0.00	STAT	999999	STATE OF WISCONSIN	
				0.00534260	\$466.60	CNTY	26	IRON COUNTY	
				0.00264170	\$230.71	MUNI	26012	TOWN OF MERCER	
				0.004765	\$416.15	REG	263484	SCH D OF MERCER	
				0.00017240	\$15.05	VTAE	001600	NICOLET VTAE DISTRICT	
Parcel Total:					\$1,128.51				

LEGAL DESCRIPTION: T42 R03-E S14 SWSW				PARCEL NO: 082811				CONTROL NO: 82811	
40	\$104,005.88	0.83971091	\$87,334.87						
				0	\$0.00	STAT	999999	STATE OF WISCONSIN	
				0.00534260	\$466.60	CNTY	26	IRON COUNTY	
				0.00264170	\$230.71	MUNI	26012	TOWN OF MERCER	
				0.004765	\$416.15	REG	263484	SCH D OF MERCER	
				0.00017240	\$15.05	VTAE	001600	NICOLET VTAE DISTRICT	
Parcel Total:					\$1,128.51				



State of Wisconsin / Department of Natural Resources

Tony Evers , Governor

Adam N Payne , Secretary

5/22/2023

Chapter 70.114 - Aids Payment Worksheet For Tax Year 2022(Payment Year 2023) - Payment Due January 31, 2023

2614 of 7056

LEGAL DESCRIPTION: T42 R03-E S15 SENE				PARCEL NO: 082812				CONTROL NO: 82812	
40	\$104,005.88	0.83971091	\$87,334.87						
				0	\$0.00	STAT	999999	STATE OF WISCONSIN	
				0.00534260	\$466.60	CNTY	26	IRON COUNTY	
				0.00264170	\$230.71	MUNI	26012	TOWN OF MERCER	
				0.004765	\$416.15	REG	263484	SCH D OF MERCER	
				0.00017240	\$15.05	VTAE	001600	NICOLET VTAE DISTRICT	
Parcel Total:				\$1,128.51					

LEGAL DESCRIPTION: T42 R03-E S15 NWSE				PARCEL NO: 082813				CONTROL NO: 82813	
40	\$104,005.88	0.83971091	\$87,334.87						
				0	\$0.00	STAT	999999	STATE OF WISCONSIN	
				0.00534260	\$466.60	CNTY	26	IRON COUNTY	
				0.00264170	\$230.71	MUNI	26012	TOWN OF MERCER	
				0.004765	\$416.15	REG	263484	SCH D OF MERCER	
				0.00017240	\$15.05	VTAE	001600	NICOLET VTAE DISTRICT	
Parcel Total:				\$1,128.51					

LEGAL DESCRIPTION: T42 R03-E S15 NESE				PARCEL NO: 082814				CONTROL NO: 82814	
40	\$104,005.88	0.83971091	\$87,334.87						
				0	\$0.00	STAT	999999	STATE OF WISCONSIN	
				0.00534260	\$466.60	CNTY	26	IRON COUNTY	
				0.00264170	\$230.71	MUNI	26012	TOWN OF MERCER	
				0.004765	\$416.15	REG	263484	SCH D OF MERCER	
				0.00017240	\$15.05	VTAE	001600	NICOLET VTAE DISTRICT	
Parcel Total:				\$1,128.51					



State of Wisconsin / Department of Natural Resources

Tony Evers , Governor

Adam N Payne , Secretary

5/22/2023

Chapter 70.114 - Aids Payment Worksheet For Tax Year 2022(Payment Year 2023) - Payment Due January 31, 2023

2615 of 7056

LEGAL DESCRIPTION: T42 R03-E S15 SESE				PARCEL NO: 082815				CONTROL NO: 82815	
40	\$104,005.88	0.83971091	\$87,334.87						
				0	\$0.00	STAT	999999	STATE OF WISCONSIN	
				0.00534260	\$466.60	CNTY	26	IRON COUNTY	
				0.00264170	\$230.71	MUNI	26012	TOWN OF MERCER	
				0.004765	\$416.15	REG	263484	SCH D OF MERCER	
				0.00017240	\$15.05	VTAE	001600	NICOLET VTAE DISTRICT	
Parcel Total:					\$1,128.51				

LEGAL DESCRIPTION: T42 R03-E S15 SWSE				PARCEL NO: 082816				CONTROL NO: 82816	
40	\$104,005.88	0.83971091	\$87,334.87						
				0	\$0.00	STAT	999999	STATE OF WISCONSIN	
				0.00534260	\$466.60	CNTY	26	IRON COUNTY	
				0.00264170	\$230.71	MUNI	26012	TOWN OF MERCER	
				0.004765	\$416.15	REG	263484	SCH D OF MERCER	
				0.00017240	\$15.05	VTAE	001600	NICOLET VTAE DISTRICT	
Parcel Total:					\$1,128.51				

LEGAL DESCRIPTION: T42 R03-E S15 SESW				PARCEL NO: 082817				CONTROL NO: 82817	
39.8	\$103,487.39	0.83971091	\$86,899.49						
				0	\$0.00	STAT	999999	STATE OF WISCONSIN	
				0.00534260	\$464.27	CNTY	26	IRON COUNTY	
				0.00264170	\$229.56	MUNI	26012	TOWN OF MERCER	
				0.004765	\$414.07	REG	263484	SCH D OF MERCER	
				0.00017240	\$14.98	VTAE	001600	NICOLET VTAE DISTRICT	
Parcel Total:					\$1,122.88				



State of Wisconsin / Department of Natural Resources

Tony Evers , Governor

Adam N Payne , Secretary

5/22/2023

Chapter 70.114 - Aids Payment Worksheet For Tax Year 2022(Payment Year 2023) - Payment Due January 31, 2023

2616 of 7056

LEGAL DESCRIPTION: T42 R03-E S17 NENE				PARCEL NO: 082818				CONTROL NO: 82818	
40	\$104,005.88	0.83971091	\$87,334.87						
				0	\$0.00	STAT	999999	STATE OF WISCONSIN	
				0.00534260	\$466.60	CNTY	26	IRON COUNTY	
				0.00264170	\$230.71	MUNI	26012	TOWN OF MERCER	
				0.004765	\$416.15	REG	263484	SCH D OF MERCER	
				0.00017240	\$15.05	VTAE	001600	NICOLET VTAE DISTRICT	
Parcel Total:					\$1,128.51				

LEGAL DESCRIPTION: T42 R03-E S17 SENE				PARCEL NO: 082819				CONTROL NO: 82819	
40	\$104,005.88	0.83971091	\$87,334.87						
				0	\$0.00	STAT	999999	STATE OF WISCONSIN	
				0.00534260	\$466.60	CNTY	26	IRON COUNTY	
				0.00264170	\$230.71	MUNI	26012	TOWN OF MERCER	
				0.004765	\$416.15	REG	263484	SCH D OF MERCER	
				0.00017240	\$15.05	VTAE	001600	NICOLET VTAE DISTRICT	
Parcel Total:					\$1,128.51				

LEGAL DESCRIPTION: T42 R03-E S21 SWNE				PARCEL NO: 082820				CONTROL NO: 82820	
40	\$104,005.88	0.83971091	\$87,334.87						
				0	\$0.00	STAT	999999	STATE OF WISCONSIN	
				0.00534260	\$466.60	CNTY	26	IRON COUNTY	
				0.00264170	\$230.71	MUNI	26012	TOWN OF MERCER	
				0.004765	\$416.15	REG	263484	SCH D OF MERCER	
				0.00017240	\$15.05	VTAE	001600	NICOLET VTAE DISTRICT	
Parcel Total:					\$1,128.51				



State of Wisconsin / Department of Natural Resources

Tony Evers , Governor

Adam N Payne , Secretary

5/22/2023

Chapter 70.114 - Aids Payment Worksheet For Tax Year 2022(Payment Year 2023) - Payment Due January 31, 2023

2617 of 7056

LEGAL DESCRIPTION: T42 R03-E S21 SENE				PARCEL NO: 082821				CONTROL NO: 82821	
40	\$104,005.88	0.83971091	\$87,334.87						
				0	\$0.00	STAT	999999	STATE OF WISCONSIN	
				0.00534260	\$466.60	CNTY	26	IRON COUNTY	
				0.00264170	\$230.71	MUNI	26012	TOWN OF MERCER	
				0.004765	\$416.15	REG	263484	SCH D OF MERCER	
				0.00017240	\$15.05	VTAE	001600	NICOLET VTAE DISTRICT	
Parcel Total:					\$1,128.51				

LEGAL DESCRIPTION: T42 R03-E S21 NESE				PARCEL NO: 082822				CONTROL NO: 82822	
40	\$104,005.88	0.83971091	\$87,334.87						
				0	\$0.00	STAT	999999	STATE OF WISCONSIN	
				0.00534260	\$466.60	CNTY	26	IRON COUNTY	
				0.00264170	\$230.71	MUNI	26012	TOWN OF MERCER	
				0.004765	\$416.15	REG	263484	SCH D OF MERCER	
				0.00017240	\$15.05	VTAE	001600	NICOLET VTAE DISTRICT	
Parcel Total:					\$1,128.51				

LEGAL DESCRIPTION: T42 R03-E S21 SESE				PARCEL NO: 082823				CONTROL NO: 82823	
40	\$104,005.88	0.83971091	\$87,334.87						
				0	\$0.00	STAT	999999	STATE OF WISCONSIN	
				0.00534260	\$466.60	CNTY	26	IRON COUNTY	
				0.00264170	\$230.71	MUNI	26012	TOWN OF MERCER	
				0.004765	\$416.15	REG	263484	SCH D OF MERCER	
				0.00017240	\$15.05	VTAE	001600	NICOLET VTAE DISTRICT	
Parcel Total:					\$1,128.51				



State of Wisconsin / Department of Natural Resources

Tony Evers , Governor

Adam N Payne , Secretary

5/22/2023

Chapter 70.114 - Aids Payment Worksheet For Tax Year 2022(Payment Year 2023) - Payment Due January 31, 2023

2618 of 7056

File Number Total: \$88,472.92

FILE NO: WR 500 B

DATE OF PURCHASE: 10/14/1999

GRANTOR: PACKAGING CORP. OF AMERICA

LEGAL DESCRIPTION: T43 R02-E S10 GOV LOT 1

PARCEL NO: 082414

CONTROL NO: 82414

34.3 \$90,904.96 0.83971091 \$76,333.89

0 \$0.00 STAT 999999 STATE OF WISCONSIN

0.00534260 \$407.82 CNTY 26 IRON COUNTY

0.00264170 \$201.65 MUNI 26012 TOWN OF MERCER

0.004765 \$363.73 REG 263484 SCH D OF MERCER

0.00017240 \$13.16 VTAE 001600 NICOLET VTAE DISTRICT

Parcel Total: \$986.36

LEGAL DESCRIPTION: T43 R02-E S10 GOV LOT 2

PARCEL NO: 082415

CONTROL NO: 82415

23.8 \$63,076.90 0.83971091 \$52,966.36

0 \$0.00 STAT 999999 STATE OF WISCONSIN

0.00534260 \$282.98 CNTY 26 IRON COUNTY

0.00264170 \$139.92 MUNI 26012 TOWN OF MERCER

0.004765 \$252.38 REG 263484 SCH D OF MERCER

0.00017240 \$9.13 VTAE 001600 NICOLET VTAE DISTRICT

Parcel Total: \$684.41



State of Wisconsin / Department of Natural Resources

Tony Evers , Governor

Adam N Payne , Secretary

5/22/2023

Chapter 70.114 - Aids Payment Worksheet For Tax Year 2022(Payment Year 2023) - Payment Due January 31, 2023

2619 of 7056

LEGAL DESCRIPTION: T43 R02-E S10 GOV LOT 3	PARCEL NO: 082416	CONTROL NO: 82416
--	-------------------	-------------------

42 \$111,312.19 0.83971091 \$93,470.06

0	\$0.00	STAT	999999	STATE OF WISCONSIN
0.00534260	\$499.38	CNTY	26	IRON COUNTY
0.00264170	\$246.92	MUNI	26012	TOWN OF MERCER
0.004765	\$445.38	REG	263484	SCH D OF MERCER
0.00017240	\$16.11	VTAE	001600	NICOLET VTAE DISTRICT

Parcel Total: \$1,207.79

LEGAL DESCRIPTION: T43 R02-E S10 SENW	PARCEL NO: 082417	CONTROL NO: 82417
---------------------------------------	-------------------	-------------------

40 \$106,011.61 0.83971091 \$89,019.10

0	\$0.00	STAT	999999	STATE OF WISCONSIN
0.00534260	\$475.60	CNTY	26	IRON COUNTY
0.00264170	\$235.16	MUNI	26012	TOWN OF MERCER
0.004765	\$424.17	REG	263484	SCH D OF MERCER
0.00017240	\$15.34	VTAE	001600	NICOLET VTAE DISTRICT

Parcel Total: \$1,150.27

LEGAL DESCRIPTION: T43 R02-E S11 NWNW	PARCEL NO: 082418	CONTROL NO: 82418
---------------------------------------	-------------------	-------------------

40 \$106,011.61 0.83971091 \$89,019.10

0	\$0.00	STAT	999999	STATE OF WISCONSIN
0.00534260	\$475.60	CNTY	26	IRON COUNTY
0.00264170	\$235.16	MUNI	26012	TOWN OF MERCER
0.004765	\$424.17	REG	263484	SCH D OF MERCER
0.00017240	\$15.34	VTAE	001600	NICOLET VTAE DISTRICT

Parcel Total: \$1,150.27



State of Wisconsin / Department of Natural Resources

Tony Evers , Governor

Adam N Payne , Secretary

5/22/2023

Chapter 70.114 - Aids Payment Worksheet For Tax Year 2022(Payment Year 2023) - Payment Due January 31, 2023

2620 of 7056

LEGAL DESCRIPTION: T43 R02-E S11 NENW	PARCEL NO: 082419	CONTROL NO: 82419
---------------------------------------	-------------------	-------------------

40 \$106,011.61 0.83971091 \$89,019.10

0	\$0.00	STAT	999999	STATE OF WISCONSIN
0.00534260	\$475.60	CNTY	26	IRON COUNTY
0.00264170	\$235.16	MUNI	26012	TOWN OF MERCER
0.004765	\$424.17	REG	263484	SCH D OF MERCER
0.00017240	\$15.34	VTAE	001600	NICOLET VTAE DISTRICT

Parcel Total: \$1,150.27

LEGAL DESCRIPTION: T43 R02-E S11 SENW	PARCEL NO: 082420	CONTROL NO: 82420
---------------------------------------	-------------------	-------------------

40 \$106,011.61 0.83971091 \$89,019.10

0	\$0.00	STAT	999999	STATE OF WISCONSIN
0.00534260	\$475.60	CNTY	26	IRON COUNTY
0.00264170	\$235.16	MUNI	26012	TOWN OF MERCER
0.004765	\$424.17	REG	263484	SCH D OF MERCER
0.00017240	\$15.34	VTAE	001600	NICOLET VTAE DISTRICT

Parcel Total: \$1,150.27

LEGAL DESCRIPTION: T43 R02-E S11 SWNW	PARCEL NO: 082421	CONTROL NO: 82421
---------------------------------------	-------------------	-------------------

40 \$106,011.61 0.83971091 \$89,019.10

0	\$0.00	STAT	999999	STATE OF WISCONSIN
0.00534260	\$475.60	CNTY	26	IRON COUNTY
0.00264170	\$235.16	MUNI	26012	TOWN OF MERCER
0.004765	\$424.17	REG	263484	SCH D OF MERCER
0.00017240	\$15.34	VTAE	001600	NICOLET VTAE DISTRICT

Parcel Total: \$1,150.27



State of Wisconsin / Department of Natural Resources

Tony Evers , Governor

Adam N Payne , Secretary

5/22/2023

Chapter 70.114 - Aids Payment Worksheet For Tax Year 2022(Payment Year 2023) - Payment Due January 31, 2023

2621 of 7056

LEGAL DESCRIPTION: T43 R02-E S11 NWSW	PARCEL NO: 082422	CONTROL NO: 82422
---------------------------------------	-------------------	-------------------

40 \$106,011.61 0.83971091 \$89,019.10

0	\$0.00	STAT	999999	STATE OF WISCONSIN
0.00534260	\$475.60	CNTY	26	IRON COUNTY
0.00264170	\$235.16	MUNI	26012	TOWN OF MERCER
0.004765	\$424.17	REG	263484	SCH D OF MERCER
0.00017240	\$15.34	VTAE	001600	NICOLET VTAE DISTRICT

Parcel Total: \$1,150.27

LEGAL DESCRIPTION: T43 R02-E S11 SWSW	PARCEL NO: 082423	CONTROL NO: 82423
---------------------------------------	-------------------	-------------------

40 \$106,011.61 0.83971091 \$89,019.10

0	\$0.00	STAT	999999	STATE OF WISCONSIN
0.00534260	\$475.60	CNTY	26	IRON COUNTY
0.00264170	\$235.16	MUNI	26012	TOWN OF MERCER
0.004765	\$424.17	REG	263484	SCH D OF MERCER
0.00017240	\$15.34	VTAE	001600	NICOLET VTAE DISTRICT

Parcel Total: \$1,150.27

LEGAL DESCRIPTION: T43 R02-E S11 NESW	PARCEL NO: 082424	CONTROL NO: 82424
---------------------------------------	-------------------	-------------------

40 \$106,011.61 0.83971091 \$89,019.10

0	\$0.00	STAT	999999	STATE OF WISCONSIN
0.00534260	\$475.60	CNTY	26	IRON COUNTY
0.00264170	\$235.16	MUNI	26012	TOWN OF MERCER
0.004765	\$424.17	REG	263484	SCH D OF MERCER
0.00017240	\$15.34	VTAE	001600	NICOLET VTAE DISTRICT

Parcel Total: \$1,150.27



State of Wisconsin / Department of Natural Resources

Tony Evers , Governor

Adam N Payne , Secretary

5/22/2023

Chapter 70.114 - Aids Payment Worksheet For Tax Year 2022(Payment Year 2023) - Payment Due January 31, 2023

2622 of 7056

LEGAL DESCRIPTION: T43 R02-E S11 PT OF NWNE				PARCEL NO: 082425	CONTROL NO: 82425			
0.5	\$1,325.16	0.83971091	\$1,112.75					
				0	\$0.00	STAT	999999	STATE OF WISCONSIN
				0.00534260	\$5.95	CNTY	26	IRON COUNTY
				0.00264170	\$2.94	MUNI	26012	TOWN OF MERCER
				0.004765	\$5.30	REG	263484	SCH D OF MERCER
				0.00017240	\$0.19	VTAE	001600	NICOLET VTAE DISTRICT
Parcel Total:					\$14.38			

LEGAL DESCRIPTION: T43 R02-E S11 PT OF SWNE				PARCEL NO: 082426	CONTROL NO: 82426			
7.5	\$19,877.19	0.83971091	\$16,691.10					
				0	\$0.00	STAT	999999	STATE OF WISCONSIN
				0.00534260	\$89.17	CNTY	26	IRON COUNTY
				0.00264170	\$44.09	MUNI	26012	TOWN OF MERCER
				0.004765	\$79.53	REG	263484	SCH D OF MERCER
				0.00017240	\$2.88	VTAE	001600	NICOLET VTAE DISTRICT
Parcel Total:					\$215.67			

LEGAL DESCRIPTION: T43 R02-E S11 PT OF NWSE				PARCEL NO: 082427	CONTROL NO: 82427			
20	\$53,005.80	0.83971091	\$44,509.55					
				0	\$0.00	STAT	999999	STATE OF WISCONSIN
				0.00534260	\$237.80	CNTY	26	IRON COUNTY
				0.00264170	\$117.58	MUNI	26012	TOWN OF MERCER
				0.004765	\$212.09	REG	263484	SCH D OF MERCER
				0.00017240	\$7.67	VTAE	001600	NICOLET VTAE DISTRICT
Parcel Total:					\$575.14			



State of Wisconsin / Department of Natural Resources

Tony Evers , Governor

Adam N Payne , Secretary

5/22/2023

Chapter 70.114 - Aids Payment Worksheet For Tax Year 2022(Payment Year 2023) - Payment Due January 31, 2023

2623 of 7056

LEGAL DESCRIPTION: T43 R02-E S11 PT OF SWSE	PARCEL NO: 082428	CONTROL NO: 82428
---	-------------------	-------------------

15	\$39,754.35	0.83971091	\$33,382.16
----	-------------	------------	-------------

0	\$0.00	STAT	999999	STATE OF WISCONSIN
0.00534260	\$178.35	CNTY	26	IRON COUNTY
0.00264170	\$88.19	MUNI	26012	TOWN OF MERCER
0.004765	\$159.07	REG	263484	SCH D OF MERCER
0.00017240	\$5.75	VTAE	001600	NICOLET VTAE DISTRICT

Parcel Total:	\$431.36
---------------	----------

File Number Total:	\$13,317.27
--------------------	-------------

FILE NO: WR 514 A	DATE OF PURCHASE: 10/26/2000	GRANTOR: FRASER PAPER, INC.
-------------------	------------------------------	-----------------------------

LEGAL DESCRIPTION: T41 R02-E S05 PT GV LT 2	PARCEL NO: RE554	CONTROL NO: 84641
---	------------------	-------------------

42	\$37,849.10	0.83971091	\$31,782.31
----	-------------	------------	-------------

0	\$0.00	STAT	999999	STATE OF WISCONSIN
0.00534260	\$169.80	CNTY	26	IRON COUNTY
0.00264170	\$83.96	MUNI	26012	TOWN OF MERCER
0.004765	\$151.44	REG	263484	SCH D OF MERCER
0.00017240	\$5.48	VTAE	001600	NICOLET VTAE DISTRICT

Parcel Total:	\$410.68
---------------	----------



State of Wisconsin / Department of Natural Resources

Tony Evers , Governor

Adam N Payne , Secretary

5/22/2023

Chapter 70.114 - Aids Payment Worksheet For Tax Year 2022(Payment Year 2023) - Payment Due January 31, 2023

2624 of 7056

LEGAL DESCRIPTION: T41 R02-E S05 NENW	PARCEL NO: RE556	CONTROL NO: 84642
---------------------------------------	------------------	-------------------

41.26 \$77,500.69 0.83971091 \$65,078.17

0	\$0.00	STAT	999999	STATE OF WISCONSIN
0.00534260	\$347.69	CNTY	26	IRON COUNTY
0.00264170	\$171.92	MUNI	26012	TOWN OF MERCER
0.004765	\$310.10	REG	263484	SCH D OF MERCER
0.00017240	\$11.22	VTAE	001600	NICOLET VTAE DISTRICT

Parcel Total: \$840.93

LEGAL DESCRIPTION: T41 R02-E S05 NWNW	PARCEL NO: RE557	CONTROL NO: 84643
---------------------------------------	------------------	-------------------

41.24 \$123,460.95 0.83971091 \$103,671.51

0	\$0.00	STAT	999999	STATE OF WISCONSIN
0.00534260	\$553.88	CNTY	26	IRON COUNTY
0.00264170	\$273.87	MUNI	26012	TOWN OF MERCER
0.004765	\$493.99	REG	263484	SCH D OF MERCER
0.00017240	\$17.87	VTAE	001600	NICOLET VTAE DISTRICT

Parcel Total: \$1,339.61

LEGAL DESCRIPTION: T41 R02-E S05 SWNW	PARCEL NO: RE558	CONTROL NO: 84644
---------------------------------------	------------------	-------------------

40 \$126,164.67 0.83971091 \$105,941.85

0	\$0.00	STAT	999999	STATE OF WISCONSIN
0.00534260	\$566.01	CNTY	26	IRON COUNTY
0.00264170	\$279.87	MUNI	26012	TOWN OF MERCER
0.004765	\$504.81	REG	263484	SCH D OF MERCER
0.00017240	\$18.26	VTAE	001600	NICOLET VTAE DISTRICT

Parcel Total: \$1,368.95



State of Wisconsin / Department of Natural Resources

Tony Evers , Governor

Adam N Payne , Secretary

5/22/2023

Chapter 70.114 - Aids Payment Worksheet For Tax Year 2022(Payment Year 2023) - Payment Due January 31, 2023

2625 of 7056

LEGAL DESCRIPTION: T41 R02-E S05 NWNE				PARCEL NO: RE553				CONTROL NO: 84645	
41.28	\$45,059.02	0.83971091	\$37,836.55						
				0	\$0.00	STAT	999999	STATE OF WISCONSIN	
				0.00534260	\$202.15	CNTY	26	IRON COUNTY	
				0.00264170	\$99.95	MUNI	26012	TOWN OF MERCER	
				0.004765	\$180.29	REG	263484	SCH D OF MERCER	
				0.00017240	\$6.52	VTAE	001600	NICOLET VTAE DISTRICT	
Parcel Total:					\$488.91				

LEGAL DESCRIPTION: T41 R02-E S05 PT GV LT 1				PARCEL NO: RE552				CONTROL NO: 84646	
47.3	\$90,118.05	0.83971091	\$75,673.11						
				0	\$0.00	STAT	999999	STATE OF WISCONSIN	
				0.00534260	\$404.29	CNTY	26	IRON COUNTY	
				0.00264170	\$199.91	MUNI	26012	TOWN OF MERCER	
				0.004765	\$360.58	REG	263484	SCH D OF MERCER	
				0.00017240	\$13.04	VTAE	001600	NICOLET VTAE DISTRICT	
Parcel Total:					\$977.82				

LEGAL DESCRIPTION: T41 R02-E S05 GOV LOT 3				PARCEL NO: RE559				CONTROL NO: 84647	
39.9	\$126,164.67	0.83971091	\$105,941.85						
				0	\$0.00	STAT	999999	STATE OF WISCONSIN	
				0.00534260	\$566.01	CNTY	26	IRON COUNTY	
				0.00264170	\$279.87	MUNI	26012	TOWN OF MERCER	
				0.004765	\$504.81	REG	263484	SCH D OF MERCER	
				0.00017240	\$18.26	VTAE	001600	NICOLET VTAE DISTRICT	
Parcel Total:					\$1,368.95				



State of Wisconsin / Department of Natural Resources

Tony Evers , Governor

Adam N Payne , Secretary

5/22/2023

Chapter 70.114 - Aids Payment Worksheet For Tax Year 2022(Payment Year 2023) - Payment Due January 31, 2023

2626 of 7056

LEGAL DESCRIPTION: T41 R02-E S05 PT GV LT 4	PARCEL NO: RE560	CONTROL NO: 84648
---	------------------	-------------------

24	\$89,395.27	0.83971091	\$75,066.19	
----	-------------	------------	-------------	--

0	\$0.00	STAT	999999	STATE OF WISCONSIN
0.00534260	\$401.05	CNTY	26	IRON COUNTY
0.00264170	\$198.30	MUNI	26012	TOWN OF MERCER
0.004765	\$357.69	REG	263484	SCH D OF MERCER
0.00017240	\$12.94	VTAE	001600	NICOLET VTAE DISTRICT

Parcel Total:	\$969.98
---------------	----------

LEGAL DESCRIPTION: T41 R02-E S05 NWSW	PARCEL NO: RE561	CONTROL NO: 84649
---------------------------------------	------------------	-------------------

40	\$77,500.69	0.83971091	\$65,078.17	
----	-------------	------------	-------------	--

0	\$0.00	STAT	999999	STATE OF WISCONSIN
0.00534260	\$347.69	CNTY	26	IRON COUNTY
0.00264170	\$171.92	MUNI	26012	TOWN OF MERCER
0.004765	\$310.10	REG	263484	SCH D OF MERCER
0.00017240	\$11.22	VTAE	001600	NICOLET VTAE DISTRICT

Parcel Total:	\$840.93
---------------	----------

LEGAL DESCRIPTION: T41 R02-E S05 PT GV LT 5	PARCEL NO: RE562	CONTROL NO: 84650
---	------------------	-------------------

30.66	\$63,982.09	0.83971091	\$53,726.46	
-------	-------------	------------	-------------	--

0	\$0.00	STAT	999999	STATE OF WISCONSIN
0.00534260	\$287.04	CNTY	26	IRON COUNTY
0.00264170	\$141.93	MUNI	26012	TOWN OF MERCER
0.004765	\$256.01	REG	263484	SCH D OF MERCER
0.00017240	\$9.26	VTAE	001600	NICOLET VTAE DISTRICT

Parcel Total:	\$694.24
---------------	----------



State of Wisconsin / Department of Natural Resources

Tony Evers , Governor

Adam N Payne , Secretary

5/22/2023

Chapter 70.114 - Aids Payment Worksheet For Tax Year 2022(Payment Year 2023) - Payment Due January 31, 2023

2627 of 7056

File Number Total: \$9,301.00

FILE NO: WR 514 B

DATE OF PURCHASE: 10/26/2000

GRANTOR: FRASER PAPER, INC.

LEGAL DESCRIPTION: T41 R02-E S05 PT GV LT 9

PARCEL NO: RE555

CONTROL NO: 84651

12.3 \$108,139.87 0.83971091 \$90,806.23

0 \$0.00 STAT 999999 STATE OF WISCONSIN

0.00534260 \$485.14 CNTY 26 IRON COUNTY

0.00264170 \$239.88 MUNI 26012 TOWN OF MERCER

0.004765 \$432.69 REG 263484 SCH D OF MERCER

0.00017240 \$15.65 VTAE 001600 NICOLET VTAE DISTRICT

Parcel Total: \$1,173.36

LEGAL DESCRIPTION: T41 R02-E S05 PT GV LT 6

PARCEL NO: RE63

CONTROL NO: 84652

13.16 \$81,105.65 0.83971091 \$68,105.30

0 \$0.00 STAT 999999 STATE OF WISCONSIN

0.00534260 \$363.86 CNTY 26 IRON COUNTY

0.00264170 \$179.92 MUNI 26012 TOWN OF MERCER

0.004765 \$324.52 REG 263484 SCH D OF MERCER

0.00017240 \$11.74 VTAE 001600 NICOLET VTAE DISTRICT

Parcel Total: \$880.04



State of Wisconsin / Department of Natural Resources

Tony Evers , Governor

Adam N Payne , Secretary

5/22/2023

Chapter 70.114 - Aids Payment Worksheet For Tax Year 2022(Payment Year 2023) - Payment Due January 31, 2023

2628 of 7056

LEGAL DESCRIPTION: T41 R02-E S05 PT GV LT 8				PARCEL NO: RE564		CONTROL NO: 84653	
31.5	\$18,024.80	0.83971091	\$15,135.62				
			0	\$0.00	STAT	999999	STATE OF WISCONSIN
			0.00534260	\$80.86	CNTY	26	IRON COUNTY
			0.00264170	\$39.98	MUNI	26012	TOWN OF MERCER
			0.004765	\$72.12	REG	263484	SCH D OF MERCER
			0.00017240	\$2.61	VTAE	001600	NICOLET VTAE DISTRICT
Parcel Total:				\$195.57			

LEGAL DESCRIPTION: T41 R02-E S05 PT GV LT 7				PARCEL NO: RE565		CONTROL NO: 84654	
40	\$93,723.01	0.83971091	\$78,700.23				
			0	\$0.00	STAT	999999	STATE OF WISCONSIN
			0.00534260	\$420.47	CNTY	26	IRON COUNTY
			0.00264170	\$207.90	MUNI	26012	TOWN OF MERCER
			0.004765	\$375.00	REG	263484	SCH D OF MERCER
			0.00017240	\$13.56	VTAE	001600	NICOLET VTAE DISTRICT
Parcel Total:				\$1,016.93			

LEGAL DESCRIPTION: T41 R02-E S05 SESE				PARCEL NO: RE566		CONTROL NO: 84655	
40	\$81,105.65	0.83971091	\$68,105.30				
			0	\$0.00	STAT	999999	STATE OF WISCONSIN
			0.00534260	\$363.86	CNTY	26	IRON COUNTY
			0.00264170	\$179.92	MUNI	26012	TOWN OF MERCER
			0.004765	\$324.52	REG	263484	SCH D OF MERCER
			0.00017240	\$11.74	VTAE	001600	NICOLET VTAE DISTRICT
Parcel Total:				\$880.04			



State of Wisconsin / Department of Natural Resources

Tony Evers , Governor

Adam N Payne , Secretary

5/22/2023

Chapter 70.114 - Aids Payment Worksheet For Tax Year 2022(Payment Year 2023) - Payment Due January 31, 2023

2629 of 7056

File Number Total: \$4,145.94

FILE NO: WR 514 C

DATE OF PURCHASE: 10/26/2000

GRANTOR: FRASER PAPER, INC.

LEGAL DESCRIPTION: T41 R02-E S05 PT GV LT 2

PARCEL NO: RE554

CONTROL NO: 84656

10.8 \$162,211.30 0.83971091 \$136,210.60

0 \$0.00 STAT 999999 STATE OF WISCONSIN

0.00534260 \$727.72 CNTY 26 IRON COUNTY

0.00264170 \$359.83 MUNI 26012 TOWN OF MERCER

0.004765 \$649.04 REG 263484 SCH D OF MERCER

0.00017240 \$23.48 VTAE 001600 NICOLET VTAE DISTRICT

Parcel Total: \$1,760.07

LEGAL DESCRIPTION: T41 R02-E S05 PT GV LT 9

PARCEL NO: RE555

CONTROL NO: 84657

7 \$189,245.52 0.83971091 \$158,911.53

0 \$0.00 STAT 999999 STATE OF WISCONSIN

0.00534260 \$849.00 CNTY 26 IRON COUNTY

0.00264170 \$419.80 MUNI 26012 TOWN OF MERCER

0.004765 \$757.21 REG 263484 SCH D OF MERCER

0.00017240 \$27.39 VTAE 001600 NICOLET VTAE DISTRICT

Parcel Total: \$2,053.40



State of Wisconsin / Department of Natural Resources

Tony Evers , Governor

Adam N Payne , Secretary

5/22/2023

Chapter 70.114 - Aids Payment Worksheet For Tax Year 2022(Payment Year 2023) - Payment Due January 31, 2023

2630 of 7056

LEGAL DESCRIPTION: T41 R02-E S05 PT GV LT 1	PARCEL NO: RE552	CONTROL NO: 84658
---	------------------	-------------------

6	\$268,548.69	0.83971091	\$225,503.27	
---	--------------	------------	--------------	--

0	\$0.00	STAT	999999	STATE OF WISCONSIN
0.00534260	\$1,204.78	CNTY	26	IRON COUNTY
0.00264170	\$595.72	MUNI	26012	TOWN OF MERCER
0.004765	\$1,074.52	REG	263484	SCH D OF MERCER
0.00017240	\$38.87	VTAE	001600	NICOLET VTAE DISTRICT

Parcel Total:	\$2,913.89
---------------	------------

LEGAL DESCRIPTION: T41 R02-E S05 PT GV LT 4	PARCEL NO: RE560	CONTROL NO: 84659
---	------------------	-------------------

6	\$22,349.56	0.83971091	\$18,767.17	
---	-------------	------------	-------------	--

0	\$0.00	STAT	999999	STATE OF WISCONSIN
0.00534260	\$100.27	CNTY	26	IRON COUNTY
0.00264170	\$49.58	MUNI	26012	TOWN OF MERCER
0.004765	\$89.43	REG	263484	SCH D OF MERCER
0.00017240	\$3.23	VTAE	001600	NICOLET VTAE DISTRICT

Parcel Total:	\$242.51
---------------	----------

LEGAL DESCRIPTION: T41 R02-E S05 PT GV LT 5	PARCEL NO: RE562	CONTROL NO: 84660
---	------------------	-------------------

4.5	\$180,236.10	0.83971091	\$151,346.22	
-----	--------------	------------	--------------	--

0	\$0.00	STAT	999999	STATE OF WISCONSIN
0.00534260	\$808.59	CNTY	26	IRON COUNTY
0.00264170	\$399.81	MUNI	26012	TOWN OF MERCER
0.004765	\$721.16	REG	263484	SCH D OF MERCER
0.00017240	\$26.08	VTAE	001600	NICOLET VTAE DISTRICT

Parcel Total:	\$1,955.64
---------------	------------



State of Wisconsin / Department of Natural Resources

Tony Evers , Governor

Adam N Payne , Secretary

5/22/2023

Chapter 70.114 - Aids Payment Worksheet For Tax Year 2022(Payment Year 2023) - Payment Due January 31, 2023

2631 of 7056

LEGAL DESCRIPTION: T41 R02-E S05 PT GV LT 6				PARCEL NO: RE563		CONTROL NO: 84661		
6	\$216,282.72	0.83971091	\$181,614.96					
				0	\$0.00	STAT	999999	STATE OF WISCONSIN
				0.00534260	\$970.30	CNTY	26	IRON COUNTY
				0.00264170	\$479.78	MUNI	26012	TOWN OF MERCER
				0.004765	\$865.39	REG	263484	SCH D OF MERCER
				0.00017240	\$31.30	VTAE	001600	NICOLET VTAE DISTRICT
Parcel Total:					\$2,346.77			

LEGAL DESCRIPTION: T41 R02-E S05 PT GV LT 8				PARCEL NO: RE564		CONTROL NO: 84662		
4	\$54,071.42	0.83971091	\$45,404.36					
				0	\$0.00	STAT	999999	STATE OF WISCONSIN
				0.00534260	\$242.58	CNTY	26	IRON COUNTY
				0.00264170	\$119.95	MUNI	26012	TOWN OF MERCER
				0.004765	\$216.35	REG	263484	SCH D OF MERCER
				0.00017240	\$7.83	VTAE	001600	NICOLET VTAE DISTRICT
Parcel Total:					\$586.71			

LEGAL DESCRIPTION: T41 R02-E S05 PT GV LT 7				PARCEL NO: RE565		CONTROL NO: 84663		
14.3	\$270,351.17	0.83971091	\$227,016.83					
				0	\$0.00	STAT	999999	STATE OF WISCONSIN
				0.00534260	\$1,212.87	CNTY	26	IRON COUNTY
				0.00264170	\$599.72	MUNI	26012	TOWN OF MERCER
				0.004765	\$1,081.73	REG	263484	SCH D OF MERCER
				0.00017240	\$39.13	VTAE	001600	NICOLET VTAE DISTRICT
Parcel Total:					\$2,933.45			



State of Wisconsin / Department of Natural Resources

Tony Evers , Governor

Adam N Payne , Secretary

5/22/2023

Chapter 70.114 - Aids Payment Worksheet For Tax Year 2022(Payment Year 2023) - Payment Due January 31, 2023

2632 of 7056

File Number Total: \$14,792.44

FILE NO: WR 539 *

DATE OF PURCHASE: 01/06/2003

GRANTOR: ROY E SCHULZ

LEGAL DESCRIPTION: T42 R02-E S10 NENW

PARCEL NO: 12-0093-0000

CONTROL NO: 89193

40 \$117,156.56 0.83971091 \$98,377.64

0 \$0.00 STAT 999999 STATE OF WISCONSIN

0.00534260 \$525.59 CNTY 26 IRON COUNTY

0.00264170 \$259.89 MUNI 26012 TOWN OF MERCER

0.004765 \$468.77 REG 263484 SCH D OF MERCER

0.00017240 \$16.96 VTAE 001600 NICOLET VTAE DISTRICT

Parcel Total: \$1,271.21

LEGAL DESCRIPTION: T42 R02-E S10 NWNW

PARCEL NO: 12-0094-0000

CONTROL NO: 89332

40 \$88,583.46 0.83971091 \$74,384.50

0 \$0.00 STAT 999999 STATE OF WISCONSIN

0.00534260 \$397.41 CNTY 26 IRON COUNTY

0.00264170 \$196.50 MUNI 26012 TOWN OF MERCER

0.004765 \$354.44 REG 263484 SCH D OF MERCER

0.00017240 \$12.82 VTAE 001600 NICOLET VTAE DISTRICT

Parcel Total: \$961.17

File Number Total: \$2,232.38



State of Wisconsin / Department of Natural Resources

Tony Evers , Governor

Adam N Payne , Secretary

5/22/2023

Chapter 70.114 - Aids Payment Worksheet For Tax Year 2022(Payment Year 2023) - Payment Due January 31, 2023

2633 of 7056

FILE NO: WR 548 *				DATE OF PURCHASE: 06/19/2003				GRANTOR: IRON COUNTY			
LEGAL DESCRIPTION: T42 R03-E S16 NWNW				PARCEL NO: 12-0786-0000				CONTROL NO: 89355			
40	\$93,906.23	0.83971091	\$78,854.09								
				0	\$0.00	STAT	999999	STATE OF WISCONSIN			
				0.00534260	\$421.29	CNTY	26	IRON COUNTY			
				0.00264170	\$208.31	MUNI	26012	TOWN OF MERCER			
				0.004765	\$375.74	REG	263484	SCH D OF MERCER			
				0.00017240	\$13.59	VTAE	001600	NICOLET VTAE DISTRICT			
Parcel Total:				\$1,018.93							

LEGAL DESCRIPTION: T42 R03-E S16 NWNE				PARCEL NO: 12-0797-0000				CONTROL NO: 89356			
40	\$93,906.23	0.83971091	\$78,854.09								
				0	\$0.00	STAT	999999	STATE OF WISCONSIN			
				0.00534260	\$421.29	CNTY	26	IRON COUNTY			
				0.00264170	\$208.31	MUNI	26012	TOWN OF MERCER			
				0.004765	\$375.74	REG	263484	SCH D OF MERCER			
				0.00017240	\$13.59	VTAE	001600	NICOLET VTAE DISTRICT			
Parcel Total:				\$1,018.93							

File Number Total:				\$2,037.86							
--------------------	--	--	--	------------	--	--	--	--	--	--	--



State of Wisconsin / Department of Natural Resources

Tony Evers , Governor

Adam N Payne , Secretary

5/22/2023

Chapter 70.114 - Aids Payment Worksheet For Tax Year 2022(Payment Year 2023) - Payment Due January 31, 2023

2634 of 7056

FILE NO: WR 568 *				DATE OF PURCHASE: 09/24/2004				GRANTOR: IRON COUNTY			
LEGAL DESCRIPTION: T42 R03-E S02 NESW				PARCEL NO: 092080				CONTROL NO: 92080			
40	\$66,776.48	0.83971091	\$56,072.94								
				0	\$0.00	STAT	999999	STATE OF WISCONSIN			
				0.00534260	\$299.58	CNTY	26	IRON COUNTY			
				0.00264170	\$148.13	MUNI	26012	TOWN OF MERCER			
				0.004765	\$267.19	REG	263484	SCH D OF MERCER			
				0.00017240	\$9.66	VTAE	001600	NICOLET VTAE DISTRICT			
Parcel Total:					\$724.56						

LEGAL DESCRIPTION: T42 R03-E S02 NWSW				PARCEL NO: 092081				CONTROL NO: 92081			
40	\$66,776.48	0.83971091	\$56,072.94								
				0	\$0.00	STAT	999999	STATE OF WISCONSIN			
				0.00534260	\$299.58	CNTY	26	IRON COUNTY			
				0.00264170	\$148.13	MUNI	26012	TOWN OF MERCER			
				0.004765	\$267.19	REG	263484	SCH D OF MERCER			
				0.00017240	\$9.66	VTAE	001600	NICOLET VTAE DISTRICT			
Parcel Total:					\$724.56						



State of Wisconsin / Department of Natural Resources

Tony Evers , Governor

Adam N Payne , Secretary

5/22/2023

Chapter 70.114 - Aids Payment Worksheet For Tax Year 2022(Payment Year 2023) - Payment Due January 31, 2023

2635 of 7056

LEGAL DESCRIPTION: T42 R03-E S02 SESW				PARCEL NO: 092082				CONTROL NO: 92082	
40	\$66,776.48	0.83971091	\$56,072.94						
				0	\$0.00	STAT	999999	STATE OF WISCONSIN	
				0.00534260	\$299.58	CNTY	26	IRON COUNTY	
				0.00264170	\$148.13	MUNI	26012	TOWN OF MERCER	
				0.004765	\$267.19	REG	263484	SCH D OF MERCER	
				0.00017240	\$9.66	VTAE	001600	NICOLET VTAE DISTRICT	
Parcel Total:					\$724.56				

LEGAL DESCRIPTION: T42 R03-E S02 SWSW				PARCEL NO: 092083				CONTROL NO: 92083	
40	\$66,776.48	0.83971091	\$56,072.94						
				0	\$0.00	STAT	999999	STATE OF WISCONSIN	
				0.00534260	\$299.58	CNTY	26	IRON COUNTY	
				0.00264170	\$148.13	MUNI	26012	TOWN OF MERCER	
				0.004765	\$267.19	REG	263484	SCH D OF MERCER	
				0.00017240	\$9.66	VTAE	001600	NICOLET VTAE DISTRICT	
Parcel Total:					\$724.56				

LEGAL DESCRIPTION: T42 R03-E S02 NESE				PARCEL NO: 092084				CONTROL NO: 92084	
40	\$66,776.48	0.83971091	\$56,072.94						
				0	\$0.00	STAT	999999	STATE OF WISCONSIN	
				0.00534260	\$299.58	CNTY	26	IRON COUNTY	
				0.00264170	\$148.13	MUNI	26012	TOWN OF MERCER	
				0.004765	\$267.19	REG	263484	SCH D OF MERCER	
				0.00017240	\$9.66	VTAE	001600	NICOLET VTAE DISTRICT	
Parcel Total:					\$724.56				



State of Wisconsin / Department of Natural Resources

Tony Evers , Governor

Adam N Payne , Secretary

5/22/2023

Chapter 70.114 - Aids Payment Worksheet For Tax Year 2022(Payment Year 2023) - Payment Due January 31, 2023

2636 of 7056

LEGAL DESCRIPTION: T42 R03-E S02 NWSE				PARCEL NO: 092085				CONTROL NO: 92085			
40	\$66,776.48	0.83971091	\$56,072.94								
				0	\$0.00	STAT	999999	STATE OF WISCONSIN			
				0.00534260	\$299.58	CNTY	26	IRON COUNTY			
				0.00264170	\$148.13	MUNI	26012	TOWN OF MERCER			
				0.004765	\$267.19	REG	263484	SCH D OF MERCER			
				0.00017240	\$9.66	VTAE	001600	NICOLET VTAE DISTRICT			
				Parcel Total:	\$724.56						

LEGAL DESCRIPTION: T42 R03-E S02 SESE				PARCEL NO: 092086				CONTROL NO: 92086			
40	\$66,776.48	0.83971091	\$56,072.94								
				0	\$0.00	STAT	999999	STATE OF WISCONSIN			
				0.00534260	\$299.58	CNTY	26	IRON COUNTY			
				0.00264170	\$148.13	MUNI	26012	TOWN OF MERCER			
				0.004765	\$267.19	REG	263484	SCH D OF MERCER			
				0.00017240	\$9.66	VTAE	001600	NICOLET VTAE DISTRICT			
				Parcel Total:	\$724.56						

LEGAL DESCRIPTION: T42 R03-E S02 SWSE				PARCEL NO: 092087				CONTROL NO: 92087			
40	\$66,776.48	0.83971091	\$56,072.94								
				0	\$0.00	STAT	999999	STATE OF WISCONSIN			
				0.00534260	\$299.58	CNTY	26	IRON COUNTY			
				0.00264170	\$148.13	MUNI	26012	TOWN OF MERCER			
				0.004765	\$267.19	REG	263484	SCH D OF MERCER			
				0.00017240	\$9.66	VTAE	001600	NICOLET VTAE DISTRICT			
				Parcel Total:	\$724.56						



State of Wisconsin / Department of Natural Resources

Tony Evers , Governor

Adam N Payne , Secretary

5/22/2023

Chapter 70.114 - Aids Payment Worksheet For Tax Year 2022(Payment Year 2023) - Payment Due January 31, 2023

2637 of 7056

LEGAL DESCRIPTION: T42 R03-E S03 SESE	PARCEL NO: 092088	CONTROL NO: 92088
---------------------------------------	-------------------	-------------------

40 \$66,776.48 0.83971091 \$56,072.94

0	\$0.00	STAT	999999	STATE OF WISCONSIN
0.00534260	\$299.58	CNTY	26	IRON COUNTY
0.00264170	\$148.13	MUNI	26012	TOWN OF MERCER
0.004765	\$267.19	REG	263484	SCH D OF MERCER
0.00017240	\$9.66	VTAE	001600	NICOLET VTAE DISTRICT

Parcel Total: \$724.56

LEGAL DESCRIPTION: T42 R03-E S10 NENE	PARCEL NO: 092089	CONTROL NO: 92089
---------------------------------------	-------------------	-------------------

40 \$66,776.48 0.83971091 \$56,072.94

0	\$0.00	STAT	999999	STATE OF WISCONSIN
0.00534260	\$299.58	CNTY	26	IRON COUNTY
0.00264170	\$148.13	MUNI	26012	TOWN OF MERCER
0.004765	\$267.19	REG	263484	SCH D OF MERCER
0.00017240	\$9.66	VTAE	001600	NICOLET VTAE DISTRICT

Parcel Total: \$724.56

LEGAL DESCRIPTION: T42 R03-E S10 SENE	PARCEL NO: 092090	CONTROL NO: 92090
---------------------------------------	-------------------	-------------------

40 \$66,776.48 0.83971091 \$56,072.94

0	\$0.00	STAT	999999	STATE OF WISCONSIN
0.00534260	\$299.58	CNTY	26	IRON COUNTY
0.00264170	\$148.13	MUNI	26012	TOWN OF MERCER
0.004765	\$267.19	REG	263484	SCH D OF MERCER
0.00017240	\$9.66	VTAE	001600	NICOLET VTAE DISTRICT

Parcel Total: \$724.56



State of Wisconsin / Department of Natural Resources

Tony Evers , Governor

Adam N Payne , Secretary

5/22/2023

Chapter 70.114 - Aids Payment Worksheet For Tax Year 2022(Payment Year 2023) - Payment Due January 31, 2023

2638 of 7056

LEGAL DESCRIPTION: T42 R03-E S10 NESE				PARCEL NO: 092091				CONTROL NO: 92091	
40	\$66,776.48	0.83971091	\$56,072.94						
				0	\$0.00	STAT	999999	STATE OF WISCONSIN	
				0.00534260	\$299.58	CNTY	26	IRON COUNTY	
				0.00264170	\$148.13	MUNI	26012	TOWN OF MERCER	
				0.004765	\$267.19	REG	263484	SCH D OF MERCER	
				0.00017240	\$9.66	VTAE	001600	NICOLET VTAE DISTRICT	
				Parcel Total:	\$724.56				

LEGAL DESCRIPTION: T42 R03-E S10 SESE				PARCEL NO: 092092				CONTROL NO: 92092	
40	\$66,776.48	0.83971091	\$56,072.94						
				0	\$0.00	STAT	999999	STATE OF WISCONSIN	
				0.00534260	\$299.58	CNTY	26	IRON COUNTY	
				0.00264170	\$148.13	MUNI	26012	TOWN OF MERCER	
				0.004765	\$267.19	REG	263484	SCH D OF MERCER	
				0.00017240	\$9.66	VTAE	001600	NICOLET VTAE DISTRICT	
				Parcel Total:	\$724.56				

LEGAL DESCRIPTION: T42 R03-E S11 NESW				PARCEL NO: 092093				CONTROL NO: 92093	
40	\$66,776.48	0.83971091	\$56,072.94						
				0	\$0.00	STAT	999999	STATE OF WISCONSIN	
				0.00534260	\$299.58	CNTY	26	IRON COUNTY	
				0.00264170	\$148.13	MUNI	26012	TOWN OF MERCER	
				0.004765	\$267.19	REG	263484	SCH D OF MERCER	
				0.00017240	\$9.66	VTAE	001600	NICOLET VTAE DISTRICT	
				Parcel Total:	\$724.56				



State of Wisconsin / Department of Natural Resources

Tony Evers , Governor

Adam N Payne , Secretary

5/22/2023

Chapter 70.114 - Aids Payment Worksheet For Tax Year 2022(Payment Year 2023) - Payment Due January 31, 2023

2639 of 7056

LEGAL DESCRIPTION: T42 R03-E S11 NWSW				PARCEL NO: 092094				CONTROL NO: 92094			
40	\$66,776.48	0.83971091	\$56,072.94								
				0	\$0.00	STAT	999999	STATE OF WISCONSIN			
				0.00534260	\$299.58	CNTY	26	IRON COUNTY			
				0.00264170	\$148.13	MUNI	26012	TOWN OF MERCER			
				0.004765	\$267.19	REG	263484	SCH D OF MERCER			
				0.00017240	\$9.66	VTAE	001600	NICOLET VTAE DISTRICT			
				Parcel Total:	\$724.56						

LEGAL DESCRIPTION: T42 R03-E S11 SESW				PARCEL NO: 092095				CONTROL NO: 92095			
40	\$66,776.48	0.83971091	\$56,072.94								
				0	\$0.00	STAT	999999	STATE OF WISCONSIN			
				0.00534260	\$299.58	CNTY	26	IRON COUNTY			
				0.00264170	\$148.13	MUNI	26012	TOWN OF MERCER			
				0.004765	\$267.19	REG	263484	SCH D OF MERCER			
				0.00017240	\$9.66	VTAE	001600	NICOLET VTAE DISTRICT			
				Parcel Total:	\$724.56						

LEGAL DESCRIPTION: T42 R03-E S11 SWSW				PARCEL NO: 092096				CONTROL NO: 92096			
40	\$66,776.48	0.83971091	\$56,072.94								
				0	\$0.00	STAT	999999	STATE OF WISCONSIN			
				0.00534260	\$299.58	CNTY	26	IRON COUNTY			
				0.00264170	\$148.13	MUNI	26012	TOWN OF MERCER			
				0.004765	\$267.19	REG	263484	SCH D OF MERCER			
				0.00017240	\$9.66	VTAE	001600	NICOLET VTAE DISTRICT			
				Parcel Total:	\$724.56						



State of Wisconsin / Department of Natural Resources

Tony Evers , Governor

Adam N Payne , Secretary

5/22/2023

Chapter 70.114 - Aids Payment Worksheet For Tax Year 2022(Payment Year 2023) - Payment Due January 31, 2023

2640 of 7056

LEGAL DESCRIPTION: T42 R03-E S11 NESE				PARCEL NO: 092097				CONTROL NO: 92097	
40	\$66,776.48	0.83971091	\$56,072.94						
				0	\$0.00	STAT	999999	STATE OF WISCONSIN	
				0.00534260	\$299.58	CNTY	26	IRON COUNTY	
				0.00264170	\$148.13	MUNI	26012	TOWN OF MERCER	
				0.004765	\$267.19	REG	263484	SCH D OF MERCER	
				0.00017240	\$9.66	VTAE	001600	NICOLET VTAE DISTRICT	
Parcel Total:					\$724.56				

LEGAL DESCRIPTION: T42 R03-E S11 NWSE				PARCEL NO: 092098				CONTROL NO: 92098	
40	\$66,776.48	0.83971091	\$56,072.94						
				0	\$0.00	STAT	999999	STATE OF WISCONSIN	
				0.00534260	\$299.58	CNTY	26	IRON COUNTY	
				0.00264170	\$148.13	MUNI	26012	TOWN OF MERCER	
				0.004765	\$267.19	REG	263484	SCH D OF MERCER	
				0.00017240	\$9.66	VTAE	001600	NICOLET VTAE DISTRICT	
Parcel Total:					\$724.56				

LEGAL DESCRIPTION: T42 R03-E S11 SESE				PARCEL NO: 092099				CONTROL NO: 92099	
40	\$66,776.48	0.83971091	\$56,072.94						
				0	\$0.00	STAT	999999	STATE OF WISCONSIN	
				0.00534260	\$299.58	CNTY	26	IRON COUNTY	
				0.00264170	\$148.13	MUNI	26012	TOWN OF MERCER	
				0.004765	\$267.19	REG	263484	SCH D OF MERCER	
				0.00017240	\$9.66	VTAE	001600	NICOLET VTAE DISTRICT	
Parcel Total:					\$724.56				



State of Wisconsin / Department of Natural Resources

Tony Evers , Governor

Adam N Payne , Secretary

5/22/2023

Chapter 70.114 - Aids Payment Worksheet For Tax Year 2022(Payment Year 2023) - Payment Due January 31, 2023

2641 of 7056

LEGAL DESCRIPTION: T42 R03-E S11 NENE				PARCEL NO: 092100				CONTROL NO: 92100			
40	\$66,776.48	0.83971091	\$56,072.94								
				0	\$0.00	STAT	999999	STATE OF WISCONSIN			
				0.00534260	\$299.58	CNTY	26	IRON COUNTY			
				0.00264170	\$148.13	MUNI	26012	TOWN OF MERCER			
				0.004765	\$267.19	REG	263484	SCH D OF MERCER			
				0.00017240	\$9.66	VTAE	001600	NICOLET VTAE DISTRICT			
				Parcel Total:	\$724.56						

LEGAL DESCRIPTION: T42 R03-E S11 NWNE				PARCEL NO: 092101				CONTROL NO: 92101			
40	\$66,776.48	0.83971091	\$56,072.94								
				0	\$0.00	STAT	999999	STATE OF WISCONSIN			
				0.00534260	\$299.58	CNTY	26	IRON COUNTY			
				0.00264170	\$148.13	MUNI	26012	TOWN OF MERCER			
				0.004765	\$267.19	REG	263484	SCH D OF MERCER			
				0.00017240	\$9.66	VTAE	001600	NICOLET VTAE DISTRICT			
				Parcel Total:	\$724.56						

LEGAL DESCRIPTION: T42 R03-E S11 SENE				PARCEL NO: 092102				CONTROL NO: 92102			
40	\$66,776.48	0.83971091	\$56,072.94								
				0	\$0.00	STAT	999999	STATE OF WISCONSIN			
				0.00534260	\$299.58	CNTY	26	IRON COUNTY			
				0.00264170	\$148.13	MUNI	26012	TOWN OF MERCER			
				0.004765	\$267.19	REG	263484	SCH D OF MERCER			
				0.00017240	\$9.66	VTAE	001600	NICOLET VTAE DISTRICT			
				Parcel Total:	\$724.56						



State of Wisconsin / Department of Natural Resources

Tony Evers , Governor

Adam N Payne , Secretary

5/22/2023

Chapter 70.114 - Aids Payment Worksheet For Tax Year 2022(Payment Year 2023) - Payment Due January 31, 2023

2642 of 7056

LEGAL DESCRIPTION: T42 R03-E S11 SWNE				PARCEL NO: 092103				CONTROL NO: 92103	
40	\$66,776.48	0.83971091	\$56,072.94						
				0	\$0.00	STAT	999999	STATE OF WISCONSIN	
				0.00534260	\$299.58	CNTY	26	IRON COUNTY	
				0.00264170	\$148.13	MUNI	26012	TOWN OF MERCER	
				0.004765	\$267.19	REG	263484	SCH D OF MERCER	
				0.00017240	\$9.66	VTAE	001600	NICOLET VTAE DISTRICT	
Parcel Total:					\$724.56				

LEGAL DESCRIPTION: T42 R03-E S11 NENW				PARCEL NO: 092104				CONTROL NO: 92104	
40	\$66,776.48	0.83971091	\$56,072.94						
				0	\$0.00	STAT	999999	STATE OF WISCONSIN	
				0.00534260	\$299.58	CNTY	26	IRON COUNTY	
				0.00264170	\$148.13	MUNI	26012	TOWN OF MERCER	
				0.004765	\$267.19	REG	263484	SCH D OF MERCER	
				0.00017240	\$9.66	VTAE	001600	NICOLET VTAE DISTRICT	
Parcel Total:					\$724.56				

LEGAL DESCRIPTION: T42 R03-E S11 NWNW				PARCEL NO: 092105				CONTROL NO: 92105	
40	\$66,776.48	0.83971091	\$56,072.94						
				0	\$0.00	STAT	999999	STATE OF WISCONSIN	
				0.00534260	\$299.58	CNTY	26	IRON COUNTY	
				0.00264170	\$148.13	MUNI	26012	TOWN OF MERCER	
				0.004765	\$267.19	REG	263484	SCH D OF MERCER	
				0.00017240	\$9.66	VTAE	001600	NICOLET VTAE DISTRICT	
Parcel Total:					\$724.56				



State of Wisconsin / Department of Natural Resources

Tony Evers , Governor

Adam N Payne , Secretary

5/22/2023

Chapter 70.114 - Aids Payment Worksheet For Tax Year 2022(Payment Year 2023) - Payment Due January 31, 2023

2643 of 7056

LEGAL DESCRIPTION: T42 R03-E S11 SENW	PARCEL NO: 092106	CONTROL NO: 92106
---------------------------------------	-------------------	-------------------

40	\$66,776.48	0.83971091	\$56,072.94
----	-------------	------------	-------------

0	\$0.00	STAT	999999	STATE OF WISCONSIN
0.00534260	\$299.58	CNTY	26	IRON COUNTY
0.00264170	\$148.13	MUNI	26012	TOWN OF MERCER
0.004765	\$267.19	REG	263484	SCH D OF MERCER
0.00017240	\$9.66	VTAE	001600	NICOLET VTAE DISTRICT

Parcel Total:	\$724.56
---------------	----------

LEGAL DESCRIPTION: T42 R03-E S11 SWNW	PARCEL NO: 092107	CONTROL NO: 92107
---------------------------------------	-------------------	-------------------

40	\$66,776.48	0.83971091	\$56,072.94
----	-------------	------------	-------------

0	\$0.00	STAT	999999	STATE OF WISCONSIN
0.00534260	\$299.58	CNTY	26	IRON COUNTY
0.00264170	\$148.13	MUNI	26012	TOWN OF MERCER
0.004765	\$267.19	REG	263484	SCH D OF MERCER
0.00017240	\$9.66	VTAE	001600	NICOLET VTAE DISTRICT

Parcel Total:	\$724.56
---------------	----------

File Number Total:	\$20,287.68
--------------------	-------------



State of Wisconsin / Department of Natural Resources

Tony Evers , Governor

Adam N Payne , Secretary

5/22/2023

Chapter 70.114 - Aids Payment Worksheet For Tax Year 2022(Payment Year 2023) - Payment Due January 31, 2023

2644 of 7056

FILE NO: WR 571 G	DATE OF PURCHASE: 08/31/2004	GRANTOR: TRUST FOR PUBLIC LANDS		
LEGAL DESCRIPTION: T42 R03-E S11 SWSE	PARCEL NO: 092336	CONTROL NO: 92336		
40	\$51,010.04	0.83971091	\$42,833.68	
	0	\$0.00	STAT 999999	STATE OF WISCONSIN
	0.00534260	\$228.84	CNTY 26	IRON COUNTY
	0.00264170	\$113.15	MUNI 26012	TOWN OF MERCER
	0.004765	\$204.10	REG 263484	SCH D OF MERCER
	0.00017240	\$7.38	VTAE 001600	NICOLET VTAE DISTRICT
Parcel Total:		\$553.47		

File Number Total:	\$553.47
--------------------	----------

FILE NO: WR 584 *	DATE OF PURCHASE: 09/22/2005	GRANTOR: GWENDOLYN A KOTLAREK		
LEGAL DESCRIPTION: T42 R02-E S10 PT OF NESE	PARCEL NO: 12-0102-0300	CONTROL NO: 94030		
6.5	\$41,417.59	0.83971091	\$34,778.80	
	0	\$0.00	STAT 999999	STATE OF WISCONSIN
	0.00534260	\$185.81	CNTY 26	IRON COUNTY
	0.00264170	\$91.88	MUNI 26012	TOWN OF MERCER
	0.004765	\$165.72	REG 263484	SCH D OF MERCER
	0.00017240	\$5.99	VTAE 001600	NICOLET VTAE DISTRICT
Parcel Total:		\$449.40		

File Number Total:	\$449.40
--------------------	----------



State of Wisconsin / Department of Natural Resources

Tony Evers , Governor

Adam N Payne , Secretary

5/22/2023

Chapter 70.114 - Aids Payment Worksheet For Tax Year 2022(Payment Year 2023) - Payment Due January 31, 2023

2645 of 7056

FILE NO: WR 616 *	DATE OF PURCHASE: 08/28/2007	GRANTOR: RANDALL L JOHNSON		
LEGAL DESCRIPTION: T42 R03-E S14 SESW	PARCEL NO: 12-0751-000	CONTROL NO: 97931		
40	\$114,962.89	0.83971091	\$96,535.59	
	0	\$0.00	STAT 999999	STATE OF WISCONSIN
	0.00534260	\$515.75	CNTY 26	IRON COUNTY
	0.00264170	\$255.02	MUNI 26012	TOWN OF MERCER
	0.004765	\$459.99	REG 263484	SCH D OF MERCER
	0.00017240	\$16.64	VTAE 001600	NICOLET VTAE DISTRICT
Parcel Total:		\$1,247.40		

File Number Total:	\$1,247.40
--------------------	------------

FILE NO: WR 621 *	DATE OF PURCHASE: 02/28/2008	GRANTOR: The Nature Conservancy		
LEGAL DESCRIPTION: T41 R02-E S04 NWNW	PARCEL NO: 012-0503-0000	CONTROL NO: 108722		
41.28	\$33,044.07	0.83971091	\$27,747.46	
	0	\$0.00	STAT 999999	STATE OF WISCONSIN
	0.00534260	\$148.24	CNTY 26	IRON COUNTY
	0.00264170	\$73.30	MUNI 26012	TOWN OF MERCER
	0.004765	\$132.22	REG 263484	SCH D OF MERCER
	0.00017240	\$4.78	VTAE 001600	NICOLET VTAE DISTRICT
Parcel Total:		\$358.54		



State of Wisconsin / Department of Natural Resources

Tony Evers , Governor

Adam N Payne , Secretary

5/22/2023

Chapter 70.114 - Aids Payment Worksheet For Tax Year 2022(Payment Year 2023) - Payment Due January 31, 2023

2646 of 7056

LEGAL DESCRIPTION: T41 R02-E S04 PT GV LT 4	PARCEL NO: 012-505-0000	CONTROL NO: 108723
---	-------------------------	--------------------

13.6 \$10,886.62 0.83971091 \$9,141.61

0	\$0.00	STAT	999999	STATE OF WISCONSIN
0.00534260	\$48.84	CNTY	26	IRON COUNTY
0.00264170	\$24.15	MUNI	26012	TOWN OF MERCER
0.004765	\$43.56	REG	263484	SCH D OF MERCER
0.00017240	\$1.58	VTAE	001600	NICOLET VTAE DISTRICT

Parcel Total: \$118.13

File Number Total: \$476.67

FILE NO: WR 70009 *	DATE OF PURCHASE: 01/05/2009	GRANTOR: Richard W Ratzburg -Also Dia
---------------------	------------------------------	---------------------------------------

LEGAL DESCRIPTION: T42 R02-E S10 PT OF NWSE	PARCEL NO: 012-0103-0100	CONTROL NO: 102095
---	--------------------------	--------------------

16.76 \$39,639.00 0.83971091 \$33,285.30

0	\$0.00	STAT	999999	STATE OF WISCONSIN
0.00534260	\$177.83	CNTY	26	IRON COUNTY
0.00264170	\$87.93	MUNI	26012	TOWN OF MERCER
0.004765	\$158.60	REG	263484	SCH D OF MERCER
0.00017240	\$5.74	VTAE	001600	NICOLET VTAE DISTRICT

Parcel Total: \$430.10



State of Wisconsin / Department of Natural Resources

Tony Evers , Governor

Adam N Payne , Secretary

5/22/2023

Chapter 70.114 - Aids Payment Worksheet For Tax Year 2022(Payment Year 2023) - Payment Due January 31, 2023

2647 of 7056

LEGAL DESCRIPTION: T42 R02-E S10 PT OF SWSE	PARCEL NO: 012-0104-0000	CONTROL NO: 102096
---	--------------------------	--------------------

36	\$79,277.99	0.83971091	\$66,570.59	
----	-------------	------------	-------------	--

0	\$0.00	STAT	999999	STATE OF WISCONSIN
0.00534260	\$355.66	CNTY	26	IRON COUNTY
0.00264170	\$175.86	MUNI	26012	TOWN OF MERCER
0.004765	\$317.21	REG	263484	SCH D OF MERCER
0.00017240	\$11.47	VTAE	001600	NICOLET VTAE DISTRICT

Parcel Total:	\$860.20
---------------	----------

File Number Total:	\$1,290.30
--------------------	------------

FILE NO: WR 70069 *	DATE OF PURCHASE: 11/21/2014	GRANTOR: Timothy G. & Laura Walker
---------------------	------------------------------	------------------------------------

LEGAL DESCRIPTION: T42 R03-E S20 NWSW	PARCEL NO: 012-0878-0000	CONTROL NO: 130441
---------------------------------------	--------------------------	--------------------

40	\$37,103.71	0.83971091	\$31,156.39	
----	-------------	------------	-------------	--

0	\$0.00	STAT	999999	STATE OF WISCONSIN
0.00534260	\$166.46	CNTY	26	IRON COUNTY
0.00264170	\$82.31	MUNI	26012	TOWN OF MERCER
0.004765	\$148.46	REG	263484	SCH D OF MERCER
0.00017240	\$5.37	VTAE	001600	NICOLET VTAE DISTRICT
0.00074950	\$23.35	SEWR	267020	MERCER SANITARY DISTRICT #1

Parcel Total:	\$425.95
---------------	----------

File Number Total:	\$425.95
--------------------	----------

Municipality Total:	\$242,376.38
---------------------	--------------



State of Wisconsin / Department of Natural Resources

Tony Evers , Governor

Adam N Payne , Secretary

5/22/2023

Chapter 70.114 - Aids Payment Worksheet For Tax Year 2022(Payment Year 2023) - Payment Due January 31, 2023

2648 of 7056

DETAIL FOR TOWN OF OMA, IRON COUNTY

Acres	Est. Adjust. Purch. Price	Level of Assessment	Adjusted Local Value	Net Gen. Tax Rate	Calc. Aid Pay Amount	Taxing Jurisdiction Type	Code	Description
FILE NO: NA 640 *			DATE OF PURCHASE: 10/20/1997			GRANTOR: IRON COUNTY		
LEGAL DESCRIPTION: T44 R03-E S23 GOV LOT 1				PARCEL NO: 14-0566-0000		CONTROL NO: 79634		
38.3	\$198,849.07	0.83770638	\$166,577.13					
				0	\$0.00	STAT	999999	STATE OF WISCONSIN
				0.00534140	\$889.76	CNTY	26	IRON COUNTY
				0.00256730	\$427.65	MUNI	26014	TOWN OF OMA
				0.00518990	\$864.51	REG	262618	SCH D OF HURLEY
				0.00030190	\$50.30	VTAE	001700	NORTHWOOD TECHNICAL COLLEGE
Parcel Total:					\$2,232.22			

LEGAL DESCRIPTION: T44 R03-E S23 GOV LOT 2				PARCEL NO: 14-0569-0000		CONTROL NO: 79635		
28.5	\$147,964.17	0.83770638	\$123,950.53					
				0	\$0.00	STAT	999999	STATE OF WISCONSIN
				0.00534140	\$662.07	CNTY	26	IRON COUNTY
				0.00256730	\$318.22	MUNI	26014	TOWN OF OMA
				0.00518990	\$643.29	REG	262618	SCH D OF HURLEY
				0.00030190	\$37.43	VTAE	001700	NORTHWOOD TECHNICAL COLLEGE
Parcel Total:					\$1,661.01			



State of Wisconsin / Department of Natural Resources

Tony Evers , Governor

Adam N Payne , Secretary

5/22/2023

Chapter 70.114 - Aids Payment Worksheet For Tax Year 2022(Payment Year 2023) - Payment Due January 31, 2023

2649 of 7056

LEGAL DESCRIPTION: T44 R03-E S23 PT OF NESW PARCEL NO: 079636 CONTROL NO: 79636

11 \$57,138.90 0.83770638 \$47,865.62

0 \$0.00 STAT 999999 STATE OF WISCONSIN

0.00534140 \$255.67 CNTY 26 IRON COUNTY

0.00256730 \$122.88 MUNI 26014 TOWN OF OMA

0.00518990 \$248.42 REG 262618 SCH D OF HURLEY

0.00030190 \$14.45 VTAE 001700 NORTHWOOD TECHNICAL COLLEGE

Parcel Total: \$641.42

LEGAL DESCRIPTION: T44 R03-E S23 PT OF NWSE PARCEL NO: 079637 CONTROL NO: 79637

35 \$181,792.68 0.83770638 \$152,288.89

0 \$0.00 STAT 999999 STATE OF WISCONSIN

0.00534140 \$813.44 CNTY 26 IRON COUNTY

0.00256730 \$390.97 MUNI 26014 TOWN OF OMA

0.00518990 \$790.36 REG 262618 SCH D OF HURLEY

0.00030190 \$45.98 VTAE 001700 NORTHWOOD TECHNICAL COLLEGE

Parcel Total: \$2,040.75

LEGAL DESCRIPTION: T44 R03-E S23 PT GV LT 05 PARCEL NO: 14-0570-0000 CONTROL NO: 79638

10.8 \$56,143.95 0.83770638 \$47,032.14

0 \$0.00 STAT 999999 STATE OF WISCONSIN

0.00534140 \$251.22 CNTY 26 IRON COUNTY

0.00256730 \$120.75 MUNI 26014 TOWN OF OMA

0.00518990 \$244.09 REG 262618 SCH D OF HURLEY

0.00030190 \$14.20 VTAE 001700 NORTHWOOD TECHNICAL COLLEGE

Parcel Total: \$630.26



State of Wisconsin / Department of Natural Resources

Tony Evers , Governor

Adam N Payne , Secretary

5/22/2023

Chapter 70.114 - Aids Payment Worksheet For Tax Year 2022(Payment Year 2023) - Payment Due January 31, 2023

2650 of 7056

LEGAL DESCRIPTION: T44 R03-E S23 PT GV LT 6	PARCEL NO: 14-0571-0000	CONTROL NO: 79639
---	-------------------------	-------------------

13.24 \$68,794.10 0.83770638 \$57,629.26

0 \$0.00 STAT 999999 STATE OF WISCONSIN

0.00534140 \$307.82 CNTY 26 IRON COUNTY

0.00256730 \$147.95 MUNI 26014 TOWN OF OMA

0.00518990 \$299.09 REG 262618 SCH D OF HURLEY

0.00030190 \$17.40 VTAE 001700 NORTHWOOD TECHNICAL COLLEGE

Parcel Total: \$772.26

File Number Total: \$7,977.92

FILE NO: NA 685 *	DATE OF PURCHASE: 08/06/1999	GRANTOR: JOHN WAGNER, ET AL
-------------------	------------------------------	-----------------------------

LEGAL DESCRIPTION: T44 R03-E S26 GOV LOT 1	PARCEL NO: 14-0582-0000	CONTROL NO: 82056
--	-------------------------	-------------------

17.55 \$225,484.17 0.83770638 \$188,889.53

0 \$0.00 STAT 999999 STATE OF WISCONSIN

0.00534140 \$1,008.94 CNTY 26 IRON COUNTY

0.00256730 \$484.93 MUNI 26014 TOWN OF OMA

0.00518990 \$980.31 REG 262618 SCH D OF HURLEY

0.00030190 \$57.03 VTAE 001700 NORTHWOOD TECHNICAL COLLEGE

Parcel Total: \$2,531.21



State of Wisconsin / Department of Natural Resources

Tony Evers , Governor

Adam N Payne , Secretary

5/22/2023

Chapter 70.114 - Aids Payment Worksheet For Tax Year 2022(Payment Year 2023) - Payment Due January 31, 2023

2651 of 7056

LEGAL DESCRIPTION: T44 R03-E S26 PT GV LT 2	PARCEL NO: 14-0583-0000	CONTROL NO: 82057
---	-------------------------	-------------------

25	\$40,954.60	0.83770638	\$34,307.93
----	-------------	------------	-------------

0	\$0.00	STAT	999999	STATE OF WISCONSIN
0.00534140	\$183.25	CNTY	26	IRON COUNTY
0.00256730	\$88.08	MUNI	26014	TOWN OF OMA
0.00518990	\$178.05	REG	262618	SCH D OF HURLEY
0.00030190	\$10.36	VTAE	001700	NORTHWOOD TECHNICAL COLLEGE

Parcel Total:	\$459.74
---------------	----------

LEGAL DESCRIPTION: T44 R03-E S26 PT GV LT 5	PARCEL NO: 14-0581-0000	CONTROL NO: 82058
---	-------------------------	-------------------

9.8	\$301,889.32	0.83770638	\$252,894.61
-----	--------------	------------	--------------

0	\$0.00	STAT	999999	STATE OF WISCONSIN
0.00534140	\$1,350.82	CNTY	26	IRON COUNTY
0.00256730	\$649.25	MUNI	26014	TOWN OF OMA
0.00518990	\$1,312.49	REG	262618	SCH D OF HURLEY
0.00030190	\$76.36	VTAE	001700	NORTHWOOD TECHNICAL COLLEGE

Parcel Total:	\$3,388.92
---------------	------------

File Number Total:	\$6,379.87
--------------------	------------



State of Wisconsin / Department of Natural Resources

Tony Evers , Governor

Adam N Payne , Secretary

5/22/2023

Chapter 70.114 - Aids Payment Worksheet For Tax Year 2022(Payment Year 2023) - Payment Due January 31, 2023

2652 of 7056

FILE NO: WR 500 '	DATE OF PURCHASE: 11/18/1999	GRANTOR: PACKAGING CORP. OF AMERICA
LEGAL DESCRIPTION: T44 R04-E S07 FRAC NWNW	PARCEL NO: 082998	CONTROL NO: 82998

30	\$50,972.47	0.83770638	\$42,699.96
----	-------------	------------	-------------

0	\$0.00	STAT	999999	STATE OF WISCONSIN
---	--------	------	--------	--------------------

0.00534140	\$228.08	CNTY	26	IRON COUNTY
------------	----------	------	----	-------------

0.00256730	\$109.62	MUNI	26014	TOWN OF OMA
------------	----------	------	-------	-------------

0.00518990	\$221.61	REG	262618	SCH D OF HURLEY
------------	----------	-----	--------	-----------------

0.00030190	\$12.89	VTAE	001700	NORTHWOOD TECHNICAL COLLEGE
------------	---------	------	--------	-----------------------------

Parcel Total:	\$572.20
---------------	----------

File Number Total:	\$572.20
--------------------	----------

Municipality Total:	\$14,929.99
---------------------	-------------



State of Wisconsin / Department of Natural Resources

Tony Evers , Governor

Adam N Payne , Secretary

5/22/2023

Chapter 70.114 - Aids Payment Worksheet For Tax Year 2022(Payment Year 2023) - Payment Due January 31, 2023

2653 of 7056

DETAIL FOR TOWN OF SAXON, IRON COUNTY

Acres	Est. Adjust. Purch. Price	Level of Assessment	Adjusted Local Value	Net Gen. Tax Rate	Calc. Aid Pay Amount	----- Taxing Jurisdiction -----		
						Type	Code	Description
FILE NO: WM 60656 *			DATE OF PURCHASE: 11/18/1999			GRANTOR: PACKAGING CORP. OF AMERICA		
LEGAL DESCRIPTION: T47 R01-W S07 SESW				PARCEL NO: 082942		CONTROL NO: 139985		
40	\$29,063.21	0.88393876	\$25,690.10					
				0	\$0.00	STAT	999999	STATE OF WISCONSIN
				0.00507650	\$130.42	CNTY	26	IRON COUNTY
				0.00623160	\$160.09	MUNI	26018	TOWN OF SAXON
				0.00493240	\$126.71	REG	262618	SCH D OF HURLEY
				0.00028690	\$7.37	VTAE	001700	NORTHWOOD TECHNICAL COLLEGE
Parcel Total:					\$424.59			

LEGAL DESCRIPTION: T47 R01-W S07 SWSE				PARCEL NO: 082945		CONTROL NO: 139988		
40	\$29,063.21	0.88393876	\$25,690.10					
				0	\$0.00	STAT	999999	STATE OF WISCONSIN
				0.00507650	\$130.42	CNTY	26	IRON COUNTY
				0.00623160	\$160.09	MUNI	26018	TOWN OF SAXON
				0.00493240	\$126.71	REG	262618	SCH D OF HURLEY
				0.00028690	\$7.37	VTAE	001700	NORTHWOOD TECHNICAL COLLEGE
Parcel Total:					\$424.59			



State of Wisconsin / Department of Natural Resources

Tony Evers , Governor

Adam N Payne , Secretary

5/22/2023

Chapter 70.114 - Aids Payment Worksheet For Tax Year 2022(Payment Year 2023) - Payment Due January 31, 2023

2654 of 7056

LEGAL DESCRIPTION: T47 R01-W S08 NENE	PARCEL NO: 082946	CONTROL NO: 139989
---------------------------------------	-------------------	--------------------

40	\$29,063.21	0.88393876	\$25,690.10	
----	-------------	------------	-------------	--

0	\$0.00	STAT	999999	STATE OF WISCONSIN
0.00507650	\$130.42	CNTY	26	IRON COUNTY
0.00623160	\$160.09	MUNI	26018	TOWN OF SAXON
0.00493240	\$126.71	REG	262618	SCH D OF HURLEY
0.00028690	\$7.37	VTAE	001700	NORTHWOOD TECHNICAL COLLEGE

Parcel Total:	\$424.59
---------------	----------

LEGAL DESCRIPTION: T47 R01-W S08 N1/2 OF SENE	PARCEL NO: 082947	CONTROL NO: 139990
---	-------------------	--------------------

20	\$14,531.61	0.88393876	\$12,845.05	
----	-------------	------------	-------------	--

0	\$0.00	STAT	999999	STATE OF WISCONSIN
0.00507650	\$65.21	CNTY	26	IRON COUNTY
0.00623160	\$80.04	MUNI	26018	TOWN OF SAXON
0.00493240	\$63.36	REG	262618	SCH D OF HURLEY
0.00028690	\$3.69	VTAE	001700	NORTHWOOD TECHNICAL COLLEGE

Parcel Total:	\$212.30
---------------	----------

LEGAL DESCRIPTION: T47 R01-W S08 SWNE	PARCEL NO: 082948	CONTROL NO: 139991
---------------------------------------	-------------------	--------------------

40	\$29,063.21	0.88393876	\$25,690.10	
----	-------------	------------	-------------	--

0	\$0.00	STAT	999999	STATE OF WISCONSIN
0.00507650	\$130.42	CNTY	26	IRON COUNTY
0.00623160	\$160.09	MUNI	26018	TOWN OF SAXON
0.00493240	\$126.71	REG	262618	SCH D OF HURLEY
0.00028690	\$7.37	VTAE	001700	NORTHWOOD TECHNICAL COLLEGE

Parcel Total:	\$424.59
---------------	----------



State of Wisconsin / Department of Natural Resources

Tony Evers , Governor

Adam N Payne , Secretary

5/22/2023

Chapter 70.114 - Aids Payment Worksheet For Tax Year 2022(Payment Year 2023) - Payment Due January 31, 2023

2655 of 7056

LEGAL DESCRIPTION: T47 R01-W S08 SENW				PARCEL NO: 082949				CONTROL NO: 139992			
40	\$29,063.21	0.88393876	\$25,690.10								
				0	\$0.00	STAT	999999	STATE OF WISCONSIN			
				0.00507650	\$130.42	CNTY	26	IRON COUNTY			
				0.00623160	\$160.09	MUNI	26018	TOWN OF SAXON			
				0.00493240	\$126.71	REG	262618	SCH D OF HURLEY			
				0.00028690	\$7.37	VTAE	001700	NORTHWOOD TECHNICAL COLLEGE			
				Parcel Total:		\$424.59					

LEGAL DESCRIPTION: T47 R01-W S08 SWSE				PARCEL NO: 082951				CONTROL NO: 139994			
40	\$29,063.21	0.88393876	\$25,690.10								
				0	\$0.00	STAT	999999	STATE OF WISCONSIN			
				0.00507650	\$130.42	CNTY	26	IRON COUNTY			
				0.00623160	\$160.09	MUNI	26018	TOWN OF SAXON			
				0.00493240	\$126.71	REG	262618	SCH D OF HURLEY			
				0.00028690	\$7.37	VTAE	001700	NORTHWOOD TECHNICAL COLLEGE			
				Parcel Total:		\$424.59					

LEGAL DESCRIPTION: T47 R01-W S08 S1/2 OF NWSE				PARCEL NO: 082953				CONTROL NO: 139996			
20	\$14,531.61	0.88393876	\$12,845.05								
				0	\$0.00	STAT	999999	STATE OF WISCONSIN			
				0.00507650	\$65.21	CNTY	26	IRON COUNTY			
				0.00623160	\$80.04	MUNI	26018	TOWN OF SAXON			
				0.00493240	\$63.36	REG	262618	SCH D OF HURLEY			
				0.00028690	\$3.69	VTAE	001700	NORTHWOOD TECHNICAL COLLEGE			
				Parcel Total:		\$212.30					



State of Wisconsin / Department of Natural Resources

Tony Evers , Governor

Adam N Payne , Secretary

5/22/2023

Chapter 70.114 - Aids Payment Worksheet For Tax Year 2022(Payment Year 2023) - Payment Due January 31, 2023

2656 of 7056

LEGAL DESCRIPTION: T47 R01-W S17 NWNE	PARCEL NO: 082961	CONTROL NO: 140004
---------------------------------------	-------------------	--------------------

40	\$29,063.21	0.88393876	\$25,690.10	
----	-------------	------------	-------------	--

0	\$0.00	STAT	999999	STATE OF WISCONSIN
---	--------	------	--------	--------------------

0.00507650	\$130.42	CNTY	26	IRON COUNTY
------------	----------	------	----	-------------

0.00623160	\$160.09	MUNI	26018	TOWN OF SAXON
------------	----------	------	-------	---------------

0.00493240	\$126.71	REG	262618	SCH D OF HURLEY
------------	----------	-----	--------	-----------------

0.00028690	\$7.37	VTAE	001700	NORTHWOOD TECHNICAL COLLEGE
------------	--------	------	--------	-----------------------------

Parcel Total:	\$424.59
---------------	----------

LEGAL DESCRIPTION: T47 R01-W S17 NENE	PARCEL NO: 082962	CONTROL NO: 140005
---------------------------------------	-------------------	--------------------

40	\$29,063.21	0.88393876	\$25,690.10	
----	-------------	------------	-------------	--

0	\$0.00	STAT	999999	STATE OF WISCONSIN
---	--------	------	--------	--------------------

0.00507650	\$130.42	CNTY	26	IRON COUNTY
------------	----------	------	----	-------------

0.00623160	\$160.09	MUNI	26018	TOWN OF SAXON
------------	----------	------	-------	---------------

0.00493240	\$126.71	REG	262618	SCH D OF HURLEY
------------	----------	-----	--------	-----------------

0.00028690	\$7.37	VTAE	001700	NORTHWOOD TECHNICAL COLLEGE
------------	--------	------	--------	-----------------------------

Parcel Total:	\$424.59
---------------	----------

File Number Total:	\$3,821.32
--------------------	------------

Municipality Total:	\$3,821.32
---------------------	------------



State of Wisconsin / Department of Natural Resources

Tony Evers , Governor

Adam N Payne , Secretary

5/22/2023

Chapter 70.114 - Aids Payment Worksheet For Tax Year 2022(Payment Year 2023) - Payment Due January 31, 2023

2657 of 7056

DETAIL FOR TOWN OF SHERMAN, IRON COUNTY

Acres	Est. Adjust. Purch. Price	Level of Assessment	Adjusted Local Value	Net Gen. Tax Rate	Calc. Aid Pay Amount	----- Taxing Jurisdiction -----		
						Type	Code	Description
FILE NO: NA 20033 *			DATE OF PURCHASE: 12/22/2009			GRANTOR: Board of Commissioners of Pu		
LEGAL DESCRIPTION: T41 R03-E S32 NESW				PARCEL NO:		CONTROL NO: 112941		
40	\$19,021.33	0.89478085	\$17,019.92					
				0	\$0.00	STAT	999999	STATE OF WISCONSIN
				0.00486350	\$82.78	CNTY	26	IRON COUNTY
				0.00111970	\$19.06	MUNI	26020	TOWN OF SHERMAN
				0.00641890	\$109.25	REG	501071	SCH D OF CHEQUAMEGON
				0.00015430	\$2.63	VTAE	001600	NICOLET VTAE DISTRICT
Parcel Total:					\$213.72			

LEGAL DESCRIPTION: T41 R03-E S28 SESW				PARCEL NO:		CONTROL NO: 112942		
40	\$19,021.33	0.89478085	\$17,019.92					
				0	\$0.00	STAT	999999	STATE OF WISCONSIN
				0.00486350	\$82.78	CNTY	26	IRON COUNTY
				0.00111970	\$19.06	MUNI	26020	TOWN OF SHERMAN
				0.00641890	\$109.25	REG	501071	SCH D OF CHEQUAMEGON
				0.00015430	\$2.63	VTAE	001600	NICOLET VTAE DISTRICT
Parcel Total:					\$213.72			



State of Wisconsin / Department of Natural Resources

Tony Evers , Governor

Adam N Payne , Secretary

5/22/2023

Chapter 70.114 - Aids Payment Worksheet For Tax Year 2022(Payment Year 2023) - Payment Due January 31, 2023

2658 of 7056

LEGAL DESCRIPTION: T41 R03-E S33 SWNW				PARCEL NO:				CONTROL NO: 112943	
40	\$19,021.33	0.89478085	\$17,019.92	0	\$0.00	STAT	999999	STATE OF WISCONSIN	
				0.00486350	\$82.78	CNTY	26	IRON COUNTY	
				0.00111970	\$19.06	MUNI	26020	TOWN OF SHERMAN	
				0.00641890	\$109.25	REG	501071	SCH D OF CHEQUAMEGON	
				0.00015430	\$2.63	VTAE	001600	NICOLET VTAE DISTRICT	
Parcel Total:				\$213.72					

LEGAL DESCRIPTION: T41 R03-E S33 NENW				PARCEL NO:				CONTROL NO: 112944	
40	\$19,021.33	0.89478085	\$17,019.92	0	\$0.00	STAT	999999	STATE OF WISCONSIN	
				0.00486350	\$82.78	CNTY	26	IRON COUNTY	
				0.00111970	\$19.06	MUNI	26020	TOWN OF SHERMAN	
				0.00641890	\$109.25	REG	501071	SCH D OF CHEQUAMEGON	
				0.00015430	\$2.63	VTAE	001600	NICOLET VTAE DISTRICT	
Parcel Total:				\$213.72					

LEGAL DESCRIPTION: T41 R03-E S33 SENW				PARCEL NO:				CONTROL NO: 112945	
40	\$19,021.33	0.89478085	\$17,019.92	0	\$0.00	STAT	999999	STATE OF WISCONSIN	
				0.00486350	\$82.78	CNTY	26	IRON COUNTY	
				0.00111970	\$19.06	MUNI	26020	TOWN OF SHERMAN	
				0.00641890	\$109.25	REG	501071	SCH D OF CHEQUAMEGON	
				0.00015430	\$2.63	VTAE	001600	NICOLET VTAE DISTRICT	
Parcel Total:				\$213.72					



State of Wisconsin / Department of Natural Resources

Tony Evers , Governor

Adam N Payne , Secretary

5/22/2023

Chapter 70.114 - Aids Payment Worksheet For Tax Year 2022(Payment Year 2023) - Payment Due January 31, 2023

2659 of 7056

LEGAL DESCRIPTION: T41 R03-E S33 NWSW				PARCEL NO:				CONTROL NO: 112946	
40	\$19,021.33	0.89478085	\$17,019.92	0	\$0.00	STAT	999999	STATE OF WISCONSIN	
				0.00486350	\$82.78	CNTY	26	IRON COUNTY	
				0.00111970	\$19.06	MUNI	26020	TOWN OF SHERMAN	
				0.00641890	\$109.25	REG	501071	SCH D OF CHEQUAMEGON	
				0.00015430	\$2.63	VTAE	001600	NICOLET VTAE DISTRICT	
Parcel Total:				\$213.72					

LEGAL DESCRIPTION: T41 R03-E S33 NESW				PARCEL NO:				CONTROL NO: 112947	
40	\$19,021.33	0.89478085	\$17,019.92	0	\$0.00	STAT	999999	STATE OF WISCONSIN	
				0.00486350	\$82.78	CNTY	26	IRON COUNTY	
				0.00111970	\$19.06	MUNI	26020	TOWN OF SHERMAN	
				0.00641890	\$109.25	REG	501071	SCH D OF CHEQUAMEGON	
				0.00015430	\$2.63	VTAE	001600	NICOLET VTAE DISTRICT	
Parcel Total:				\$213.72					

LEGAL DESCRIPTION: T41 R03-E S33 NWSE				PARCEL NO:				CONTROL NO: 112948	
40	\$19,021.33	0.89478085	\$17,019.92	0	\$0.00	STAT	999999	STATE OF WISCONSIN	
				0.00486350	\$82.78	CNTY	26	IRON COUNTY	
				0.00111970	\$19.06	MUNI	26020	TOWN OF SHERMAN	
				0.00641890	\$109.25	REG	501071	SCH D OF CHEQUAMEGON	
				0.00015430	\$2.63	VTAE	001600	NICOLET VTAE DISTRICT	
Parcel Total:				\$213.72					



State of Wisconsin / Department of Natural Resources

Tony Evers , Governor

Adam N Payne , Secretary

5/22/2023

Chapter 70.114 - Aids Payment Worksheet For Tax Year 2022(Payment Year 2023) - Payment Due January 31, 2023

2660 of 7056

LEGAL DESCRIPTION: T41 R03-E S32 SESW				PARCEL NO:				CONTROL NO: 116860	
40	\$19,021.33	0.89478085	\$17,019.92	0	\$0.00	STAT	999999	STATE OF WISCONSIN	
				0.00486350	\$82.78	CNTY	26	IRON COUNTY	
				0.00111970	\$19.06	MUNI	26020	TOWN OF SHERMAN	
				0.00641890	\$109.25	REG	501071	SCH D OF CHEQUAMEGON	
				0.00015430	\$2.63	VTAE	001600	NICOLET VTAE DISTRICT	
Parcel Total:				\$213.72					

LEGAL DESCRIPTION: T41 R03-E S32 SESE				PARCEL NO:				CONTROL NO: 116861	
40	\$19,021.33	0.89478085	\$17,019.92	0	\$0.00	STAT	999999	STATE OF WISCONSIN	
				0.00486350	\$82.78	CNTY	26	IRON COUNTY	
				0.00111970	\$19.06	MUNI	26020	TOWN OF SHERMAN	
				0.00641890	\$109.25	REG	501071	SCH D OF CHEQUAMEGON	
				0.00015430	\$2.63	VTAE	001600	NICOLET VTAE DISTRICT	
Parcel Total:				\$213.72					

LEGAL DESCRIPTION: T41 R03-E S33 SWSW				PARCEL NO:				CONTROL NO: 116862	
40	\$19,021.33	0.89478085	\$17,019.92	0	\$0.00	STAT	999999	STATE OF WISCONSIN	
				0.00486350	\$82.78	CNTY	26	IRON COUNTY	
				0.00111970	\$19.06	MUNI	26020	TOWN OF SHERMAN	
				0.00641890	\$109.25	REG	501071	SCH D OF CHEQUAMEGON	
				0.00015430	\$2.63	VTAE	001600	NICOLET VTAE DISTRICT	
Parcel Total:				\$213.72					



State of Wisconsin / Department of Natural Resources

Tony Evers , Governor

Adam N Payne , Secretary

5/22/2023

Chapter 70.114 - Aids Payment Worksheet For Tax Year 2022(Payment Year 2023) - Payment Due January 31, 2023

2661 of 7056

LEGAL DESCRIPTION: T41 R03-E S33 SWSE				PARCEL NO:				CONTROL NO: 116863			
40	\$19,021.33	0.89478085	\$17,019.92								
				0	\$0.00	STAT	999999	STATE OF WISCONSIN			
				0.00486350	\$82.78	CNTY	26	IRON COUNTY			
				0.00111970	\$19.06	MUNI	26020	TOWN OF SHERMAN			
				0.00641890	\$109.25	REG	501071	SCH D OF CHEQUAMEGON			
				0.00015430	\$2.63	VTAE	001600	NICOLET VTAE DISTRICT			
Parcel Total:					\$213.72						

File Number Total:					\$2,564.64						
--------------------	--	--	--	--	------------	--	--	--	--	--	--

FILE NO: NA 20064 *				DATE OF PURCHASE: 04/13/2012				GRANTOR: Board of Commissioners of Pu			
LEGAL DESCRIPTION: T41 R03-E S25 NENE				PARCEL NO:				CONTROL NO: 122321			
40	\$21,429.02	0.89478085	\$19,174.27								
				0	\$0.00	STAT	999999	STATE OF WISCONSIN			
				0.00486350	\$93.25	CNTY	26	IRON COUNTY			
				0.00111970	\$21.47	MUNI	26020	TOWN OF SHERMAN			
				0.00641890	\$123.08	REG	501071	SCH D OF CHEQUAMEGON			
				0.00015430	\$2.96	VTAE	001600	NICOLET VTAE DISTRICT			
Parcel Total:					\$240.76						



State of Wisconsin / Department of Natural Resources

Tony Evers , Governor

Adam N Payne , Secretary

5/22/2023

Chapter 70.114 - Aids Payment Worksheet For Tax Year 2022(Payment Year 2023) - Payment Due January 31, 2023

2662 of 7056

LEGAL DESCRIPTION: T41 R04-E S17 NENE				PARCEL NO:				CONTROL NO: 122322	
40	\$21,429.02	0.89478085	\$19,174.27	0	\$0.00	STAT	999999	STATE OF WISCONSIN	
				0.00486350	\$93.25	CNTY	26	IRON COUNTY	
				0.00111970	\$21.47	MUNI	26020	TOWN OF SHERMAN	
				0.00641890	\$123.08	REG	501071	SCH D OF CHEQUAMEGON	
				0.00015430	\$2.96	VTAE	001600	NICOLET VTAE DISTRICT	
Parcel Total:				\$240.76					

LEGAL DESCRIPTION: T41 R04-E S17 SENE				PARCEL NO:				CONTROL NO: 122323	
40	\$21,429.02	0.89478085	\$19,174.27	0	\$0.00	STAT	999999	STATE OF WISCONSIN	
				0.00486350	\$93.25	CNTY	26	IRON COUNTY	
				0.00111970	\$21.47	MUNI	26020	TOWN OF SHERMAN	
				0.00641890	\$123.08	REG	501071	SCH D OF CHEQUAMEGON	
				0.00015430	\$2.96	VTAE	001600	NICOLET VTAE DISTRICT	
Parcel Total:				\$240.76					

LEGAL DESCRIPTION: T41 R04-E S17 NESE				PARCEL NO:				CONTROL NO: 122324	
40	\$21,429.02	0.89478085	\$19,174.27	0	\$0.00	STAT	999999	STATE OF WISCONSIN	
				0.00486350	\$93.25	CNTY	26	IRON COUNTY	
				0.00111970	\$21.47	MUNI	26020	TOWN OF SHERMAN	
				0.00641890	\$123.08	REG	501071	SCH D OF CHEQUAMEGON	
				0.00015430	\$2.96	VTAE	001600	NICOLET VTAE DISTRICT	
Parcel Total:				\$240.76					



State of Wisconsin / Department of Natural Resources

Tony Evers , Governor

Adam N Payne , Secretary

5/22/2023

Chapter 70.114 - Aids Payment Worksheet For Tax Year 2022(Payment Year 2023) - Payment Due January 31, 2023

2663 of 7056

LEGAL DESCRIPTION: T41 R04-E S17 SESE				PARCEL NO:				CONTROL NO: 122325	
40	\$21,429.02	0.89478085	\$19,174.27	0	\$0.00	STAT	999999	STATE OF WISCONSIN	
				0.00486350	\$93.25	CNTY	26	IRON COUNTY	
				0.00111970	\$21.47	MUNI	26020	TOWN OF SHERMAN	
				0.00641890	\$123.08	REG	501071	SCH D OF CHEQUAMEGON	
				0.00015430	\$2.96	VTAE	001600	NICOLET VTAE DISTRICT	
Parcel Total:				\$240.76					

LEGAL DESCRIPTION: T41 R04-E S17 NENW				PARCEL NO:				CONTROL NO: 122326	
40	\$21,429.02	0.89478085	\$19,174.27	0	\$0.00	STAT	999999	STATE OF WISCONSIN	
				0.00486350	\$93.25	CNTY	26	IRON COUNTY	
				0.00111970	\$21.47	MUNI	26020	TOWN OF SHERMAN	
				0.00641890	\$123.08	REG	501071	SCH D OF CHEQUAMEGON	
				0.00015430	\$2.96	VTAE	001600	NICOLET VTAE DISTRICT	
Parcel Total:				\$240.76					

LEGAL DESCRIPTION: T41 R04-E S17 NWNW				PARCEL NO:				CONTROL NO: 122327	
40	\$21,429.02	0.89478085	\$19,174.27	0	\$0.00	STAT	999999	STATE OF WISCONSIN	
				0.00486350	\$93.25	CNTY	26	IRON COUNTY	
				0.00111970	\$21.47	MUNI	26020	TOWN OF SHERMAN	
				0.00641890	\$123.08	REG	501071	SCH D OF CHEQUAMEGON	
				0.00015430	\$2.96	VTAE	001600	NICOLET VTAE DISTRICT	
Parcel Total:				\$240.76					



State of Wisconsin / Department of Natural Resources

Tony Evers , Governor

Adam N Payne , Secretary

5/22/2023

Chapter 70.114 - Aids Payment Worksheet For Tax Year 2022(Payment Year 2023) - Payment Due January 31, 2023

2664 of 7056

LEGAL DESCRIPTION: T41 R04-E S18 SENE				PARCEL NO:				CONTROL NO: 122328	
37.75	\$20,223.64	0.89478085	\$18,095.72	0	\$0.00	STAT	999999	STATE OF WISCONSIN	
				0.00486350	\$88.01	CNTY	26	IRON COUNTY	
				0.00111970	\$20.26	MUNI	26020	TOWN OF SHERMAN	
				0.00641890	\$116.15	REG	501071	SCH D OF CHEQUAMEGON	
				0.00015430	\$2.79	VTAE	001600	NICOLET VTAE DISTRICT	
Parcel Total:				\$227.21					

LEGAL DESCRIPTION: T41 R04-E S18 PT OF SWNE				PARCEL NO:				CONTROL NO: 122329	
39.99	\$21,423.66	0.89478085	\$19,169.48	0	\$0.00	STAT	999999	STATE OF WISCONSIN	
				0.00486350	\$93.23	CNTY	26	IRON COUNTY	
				0.00111970	\$21.46	MUNI	26020	TOWN OF SHERMAN	
				0.00641890	\$123.05	REG	501071	SCH D OF CHEQUAMEGON	
				0.00015430	\$2.96	VTAE	001600	NICOLET VTAE DISTRICT	
Parcel Total:				\$240.70					

LEGAL DESCRIPTION: T41 R04-E S18 SENW				PARCEL NO:				CONTROL NO: 122330	
40	\$21,429.02	0.89478085	\$19,174.27	0	\$0.00	STAT	999999	STATE OF WISCONSIN	
				0.00486350	\$93.25	CNTY	26	IRON COUNTY	
				0.00111970	\$21.47	MUNI	26020	TOWN OF SHERMAN	
				0.00641890	\$123.08	REG	501071	SCH D OF CHEQUAMEGON	
				0.00015430	\$2.96	VTAE	001600	NICOLET VTAE DISTRICT	
Parcel Total:				\$240.76					



State of Wisconsin / Department of Natural Resources

Tony Evers , Governor

Adam N Payne , Secretary

5/22/2023

Chapter 70.114 - Aids Payment Worksheet For Tax Year 2022(Payment Year 2023) - Payment Due January 31, 2023

2665 of 7056

LEGAL DESCRIPTION: T41 R04-E S18 NESW				PARCEL NO:				CONTROL NO: 122331	
40	\$21,429.02	0.89478085	\$19,174.27	0	\$0.00	STAT	999999	STATE OF WISCONSIN	
				0.00486350	\$93.25	CNTY	26	IRON COUNTY	
				0.00111970	\$21.47	MUNI	26020	TOWN OF SHERMAN	
				0.00641890	\$123.08	REG	501071	SCH D OF CHEQUAMEGON	
				0.00015430	\$2.96	VTAE	001600	NICOLET VTAE DISTRICT	
Parcel Total:				\$240.76					

LEGAL DESCRIPTION: T41 R04-E S18 SESW				PARCEL NO:				CONTROL NO: 122332	
40	\$21,429.02	0.89478085	\$19,174.27	0	\$0.00	STAT	999999	STATE OF WISCONSIN	
				0.00486350	\$93.25	CNTY	26	IRON COUNTY	
				0.00111970	\$21.47	MUNI	26020	TOWN OF SHERMAN	
				0.00641890	\$123.08	REG	501071	SCH D OF CHEQUAMEGON	
				0.00015430	\$2.96	VTAE	001600	NICOLET VTAE DISTRICT	
Parcel Total:				\$240.76					

LEGAL DESCRIPTION: T41 R04-E S18 NESE				PARCEL NO:				CONTROL NO: 122333	
32.63	\$17,480.72	0.89478085	\$15,641.42	0	\$0.00	STAT	999999	STATE OF WISCONSIN	
				0.00486350	\$76.07	CNTY	26	IRON COUNTY	
				0.00111970	\$17.51	MUNI	26020	TOWN OF SHERMAN	
				0.00641890	\$100.40	REG	501071	SCH D OF CHEQUAMEGON	
				0.00015430	\$2.41	VTAE	001600	NICOLET VTAE DISTRICT	
Parcel Total:				\$196.39					



State of Wisconsin / Department of Natural Resources

Tony Evers , Governor

Adam N Payne , Secretary

5/22/2023

Chapter 70.114 - Aids Payment Worksheet For Tax Year 2022(Payment Year 2023) - Payment Due January 31, 2023

2666 of 7056

LEGAL DESCRIPTION: T41 R04-E S18 NWSE				PARCEL NO:				CONTROL NO: 122334	
39.4	\$21,107.59	0.89478085	\$18,886.66	0	\$0.00	STAT	999999	STATE OF WISCONSIN	
				0.00486350	\$91.86	CNTY	26	IRON COUNTY	
				0.00111970	\$21.15	MUNI	26020	TOWN OF SHERMAN	
				0.00641890	\$121.23	REG	501071	SCH D OF CHEQUAMEGON	
				0.00015430	\$2.91	VTAE	001600	NICOLET VTAE DISTRICT	
Parcel Total:				\$237.15					

LEGAL DESCRIPTION: T41 R04-E S18 SWSE				PARCEL NO:				CONTROL NO: 122335	
40	\$21,429.02	0.89478085	\$19,174.27	0	\$0.00	STAT	999999	STATE OF WISCONSIN	
				0.00486350	\$93.25	CNTY	26	IRON COUNTY	
				0.00111970	\$21.47	MUNI	26020	TOWN OF SHERMAN	
				0.00641890	\$123.08	REG	501071	SCH D OF CHEQUAMEGON	
				0.00015430	\$2.96	VTAE	001600	NICOLET VTAE DISTRICT	
Parcel Total:				\$240.76					

LEGAL DESCRIPTION: T41 R04-E S18 SESE				PARCEL NO:				CONTROL NO: 122336	
40	\$21,429.02	0.89478085	\$19,174.27	0	\$0.00	STAT	999999	STATE OF WISCONSIN	
				0.00486350	\$93.25	CNTY	26	IRON COUNTY	
				0.00111970	\$21.47	MUNI	26020	TOWN OF SHERMAN	
				0.00641890	\$123.08	REG	501071	SCH D OF CHEQUAMEGON	
				0.00015430	\$2.96	VTAE	001600	NICOLET VTAE DISTRICT	
Parcel Total:				\$240.76					



State of Wisconsin / Department of Natural Resources

Tony Evers , Governor

Adam N Payne , Secretary

5/22/2023

Chapter 70.114 - Aids Payment Worksheet For Tax Year 2022(Payment Year 2023) - Payment Due January 31, 2023

2667 of 7056

LEGAL DESCRIPTION: T41 R04-E S19 NENW				PARCEL NO:				CONTROL NO: 122337	
40	\$21,429.02	0.89478085	\$19,174.27						
				0	\$0.00	STAT	999999	STATE OF WISCONSIN	
				0.00486350	\$93.25	CNTY	26	IRON COUNTY	
				0.00111970	\$21.47	MUNI	26020	TOWN OF SHERMAN	
				0.00641890	\$123.08	REG	501071	SCH D OF CHEQUAMEGON	
				0.00015430	\$2.96	VTAE	001600	NICOLET VTAE DISTRICT	
Parcel Total:					\$240.76				

LEGAL DESCRIPTION: T41 R04-E S19 NWNW				PARCEL NO:				CONTROL NO: 122338	
44.65	\$23,920.14	0.89478085	\$21,403.28						
				0	\$0.00	STAT	999999	STATE OF WISCONSIN	
				0.00486350	\$104.10	CNTY	26	IRON COUNTY	
				0.00111970	\$23.96	MUNI	26020	TOWN OF SHERMAN	
				0.00641890	\$137.38	REG	501071	SCH D OF CHEQUAMEGON	
				0.00015430	\$3.30	VTAE	001600	NICOLET VTAE DISTRICT	
Parcel Total:					\$268.74				

LEGAL DESCRIPTION: T41 R04-E S19 SWNW				PARCEL NO:				CONTROL NO: 122339	
44.75	\$23,973.71	0.89478085	\$21,451.22						
				0	\$0.00	STAT	999999	STATE OF WISCONSIN	
				0.00486350	\$104.33	CNTY	26	IRON COUNTY	
				0.00111970	\$24.02	MUNI	26020	TOWN OF SHERMAN	
				0.00641890	\$137.69	REG	501071	SCH D OF CHEQUAMEGON	
				0.00015430	\$3.31	VTAE	001600	NICOLET VTAE DISTRICT	
Parcel Total:					\$269.35				



State of Wisconsin / Department of Natural Resources

Tony Evers , Governor

Adam N Payne , Secretary

5/22/2023

Chapter 70.114 - Aids Payment Worksheet For Tax Year 2022(Payment Year 2023) - Payment Due January 31, 2023

2668 of 7056

LEGAL DESCRIPTION: T41 R04-E S19 PT OF NESW				PARCEL NO:				CONTROL NO: 122340	
13.19	\$7,066.22	0.89478085	\$6,322.72	0	\$0.00	STAT	999999	STATE OF WISCONSIN	
				0.00486350	\$30.75	CNTY	26	IRON COUNTY	
				0.00111970	\$7.08	MUNI	26020	TOWN OF SHERMAN	
				0.00641890	\$40.58	REG	501071	SCH D OF CHEQUAMEGON	
				0.00015430	\$0.98	VTAE	001600	NICOLET VTAE DISTRICT	
Parcel Total:				\$79.39					

LEGAL DESCRIPTION: T41 R04-E S19 NWSW				PARCEL NO:				CONTROL NO: 122341	
44.85	\$24,027.29	0.89478085	\$21,499.16	0	\$0.00	STAT	999999	STATE OF WISCONSIN	
				0.00486350	\$104.56	CNTY	26	IRON COUNTY	
				0.00111970	\$24.07	MUNI	26020	TOWN OF SHERMAN	
				0.00641890	\$138.00	REG	501071	SCH D OF CHEQUAMEGON	
				0.00015430	\$3.32	VTAE	001600	NICOLET VTAE DISTRICT	
Parcel Total:				\$269.95					

LEGAL DESCRIPTION: T41 R04-E S19 SWSW				PARCEL NO:				CONTROL NO: 122342	
44.95	\$24,080.86	0.89478085	\$21,547.09	0	\$0.00	STAT	999999	STATE OF WISCONSIN	
				0.00486350	\$104.79	CNTY	26	IRON COUNTY	
				0.00111970	\$24.13	MUNI	26020	TOWN OF SHERMAN	
				0.00641890	\$138.31	REG	501071	SCH D OF CHEQUAMEGON	
				0.00015430	\$3.32	VTAE	001600	NICOLET VTAE DISTRICT	
Parcel Total:				\$270.55					



State of Wisconsin / Department of Natural Resources

Tony Evers , Governor

Adam N Payne , Secretary

5/22/2023

Chapter 70.114 - Aids Payment Worksheet For Tax Year 2022(Payment Year 2023) - Payment Due January 31, 2023

2669 of 7056

LEGAL DESCRIPTION: T41 R04-E S19 PT OF SESW				PARCEL NO:				CONTROL NO: 122343	
38.41	\$20,577.21	0.89478085	\$18,412.10	0	\$0.00	STAT	999999	STATE OF WISCONSIN	
				0.00486350	\$89.55	CNTY	26	IRON COUNTY	
				0.00111970	\$20.62	MUNI	26020	TOWN OF SHERMAN	
				0.00641890	\$118.18	REG	501071	SCH D OF CHEQUAMEGON	
				0.00015430	\$2.84	VTAE	001600	NICOLET VTAE DISTRICT	
Parcel Total:				\$231.19					

LEGAL DESCRIPTION: T41 R04-E S30 NWNW				PARCEL NO:				CONTROL NO: 122344	
45.07	\$24,145.15	0.89478085	\$21,604.62	0	\$0.00	STAT	999999	STATE OF WISCONSIN	
				0.00486350	\$105.07	CNTY	26	IRON COUNTY	
				0.00111970	\$24.19	MUNI	26020	TOWN OF SHERMAN	
				0.00641890	\$138.68	REG	501071	SCH D OF CHEQUAMEGON	
				0.00015430	\$3.33	VTAE	001600	NICOLET VTAE DISTRICT	
Parcel Total:				\$271.27					

File Number Total:				\$5,691.77					
--------------------	--	--	--	------------	--	--	--	--	--



State of Wisconsin / Department of Natural Resources

Tony Evers , Governor

Adam N Payne , Secretary

5/22/2023

Chapter 70.114 - Aids Payment Worksheet For Tax Year 2022(Payment Year 2023) - Payment Due January 31, 2023

2670 of 7056

FILE NO: NA 20105 *				DATE OF PURCHASE: 05/29/2014				GRANTOR: Board of Commissioners of Pu			
LEGAL DESCRIPTION: T41 R03-E S12 PT OF NESE				PARCEL NO: 020-0494-0000				CONTROL NO: 131071			
34.98	\$14,127.01	0.89478085	\$12,640.58								
				0	\$0.00	STAT	999999	STATE OF WISCONSIN			
				0.00486350	\$61.48	CNTY	26	IRON COUNTY			
				0.00111970	\$14.15	MUNI	26020	TOWN OF SHERMAN			
				0.00641890	\$81.14	REG	501071	SCH D OF CHEQUAMEGON			
				0.00015430	\$1.95	VTAE	001600	NICOLET VTAE DISTRICT			
Parcel Total:					\$158.72						

LEGAL DESCRIPTION: T41 R03-E S13 SESE				PARCEL NO: 020-0512-0000				CONTROL NO: 131072			
40	\$16,154.38	0.89478085	\$14,454.63								
				0	\$0.00	STAT	999999	STATE OF WISCONSIN			
				0.00486350	\$70.30	CNTY	26	IRON COUNTY			
				0.00111970	\$16.18	MUNI	26020	TOWN OF SHERMAN			
				0.00641890	\$92.78	REG	501071	SCH D OF CHEQUAMEGON			
				0.00015430	\$2.23	VTAE	001600	NICOLET VTAE DISTRICT			
Parcel Total:					\$181.49						



State of Wisconsin / Department of Natural Resources

Tony Evers , Governor

Adam N Payne , Secretary

5/22/2023

Chapter 70.114 - Aids Payment Worksheet For Tax Year 2022(Payment Year 2023) - Payment Due January 31, 2023

2671 of 7056

LEGAL DESCRIPTION: T41 R03-E S13 NESW				PARCEL NO: 020-0509-0000				CONTROL NO: 131073	
40	\$16,154.38	0.89478085	\$14,454.63						
				0	\$0.00	STAT	999999	STATE OF WISCONSIN	
				0.00486350	\$70.30	CNTY	26	IRON COUNTY	
				0.00111970	\$16.18	MUNI	26020	TOWN OF SHERMAN	
				0.00641890	\$92.78	REG	501071	SCH D OF CHEQUAMEGON	
				0.00015430	\$2.23	VTAE	001600	NICOLET VTAE DISTRICT	
				Parcel Total:	\$181.49				

LEGAL DESCRIPTION: T41 R03-E S13 SWSW				PARCEL NO: 020-0511-000				CONTROL NO: 131074	
40	\$16,154.38	0.89478085	\$14,454.63						
				0	\$0.00	STAT	999999	STATE OF WISCONSIN	
				0.00486350	\$70.30	CNTY	26	IRON COUNTY	
				0.00111970	\$16.18	MUNI	26020	TOWN OF SHERMAN	
				0.00641890	\$92.78	REG	501071	SCH D OF CHEQUAMEGON	
				0.00015430	\$2.23	VTAE	001600	NICOLET VTAE DISTRICT	
				Parcel Total:	\$181.49				

LEGAL DESCRIPTION: T41 R03-E S13 SESW				PARCEL NO: 020-0511-0000				CONTROL NO: 131075	
40	\$16,154.38	0.89478085	\$14,454.63						
				0	\$0.00	STAT	999999	STATE OF WISCONSIN	
				0.00486350	\$70.30	CNTY	26	IRON COUNTY	
				0.00111970	\$16.18	MUNI	26020	TOWN OF SHERMAN	
				0.00641890	\$92.78	REG	501071	SCH D OF CHEQUAMEGON	
				0.00015430	\$2.23	VTAE	001600	NICOLET VTAE DISTRICT	
				Parcel Total:	\$181.49				



State of Wisconsin / Department of Natural Resources

Tony Evers , Governor

Adam N Payne , Secretary

5/22/2023

Chapter 70.114 - Aids Payment Worksheet For Tax Year 2022(Payment Year 2023) - Payment Due January 31, 2023

2672 of 7056

LEGAL DESCRIPTION: T41 R03-E S13 NESE				PARCEL NO: 020-0212-0000				CONTROL NO: 131076	
40	\$16,154.38	0.89478085	\$14,454.63						
				0	\$0.00	STAT	999999	STATE OF WISCONSIN	
				0.00486350	\$70.30	CNTY	26	IRON COUNTY	
				0.00111970	\$16.18	MUNI	26020	TOWN OF SHERMAN	
				0.00641890	\$92.78	REG	501071	SCH D OF CHEQUAMEGON	
				0.00015430	\$2.23	VTAE	001600	NICOLET VTAE DISTRICT	
				Parcel Total:	\$181.49				

LEGAL DESCRIPTION: T41 R03-E S13 NWSE				PARCEL NO: 020-0512-0000				CONTROL NO: 131077	
40	\$16,154.38	0.89478085	\$14,454.63						
				0	\$0.00	STAT	999999	STATE OF WISCONSIN	
				0.00486350	\$70.30	CNTY	26	IRON COUNTY	
				0.00111970	\$16.18	MUNI	26020	TOWN OF SHERMAN	
				0.00641890	\$92.78	REG	501071	SCH D OF CHEQUAMEGON	
				0.00015430	\$2.23	VTAE	001600	NICOLET VTAE DISTRICT	
				Parcel Total:	\$181.49				

LEGAL DESCRIPTION: T41 R03-E S13 SWSE				PARCEL NO: 020-0512-0000				CONTROL NO: 131078	
40	\$16,154.38	0.89478085	\$14,454.63						
				0	\$0.00	STAT	999999	STATE OF WISCONSIN	
				0.00486350	\$70.30	CNTY	26	IRON COUNTY	
				0.00111970	\$16.18	MUNI	26020	TOWN OF SHERMAN	
				0.00641890	\$92.78	REG	501071	SCH D OF CHEQUAMEGON	
				0.00015430	\$2.23	VTAE	001600	NICOLET VTAE DISTRICT	
				Parcel Total:	\$181.49				



State of Wisconsin / Department of Natural Resources

Tony Evers , Governor

Adam N Payne , Secretary

5/22/2023

Chapter 70.114 - Aids Payment Worksheet For Tax Year 2022(Payment Year 2023) - Payment Due January 31, 2023

2673 of 7056

LEGAL DESCRIPTION: T41 R03-E S12 SESE				PARCEL NO: 020-0494-0000				CONTROL NO: 131079	
40	\$16,154.38	0.89478085	\$14,454.63						
				0	\$0.00	STAT	999999	STATE OF WISCONSIN	
				0.00486350	\$70.30	CNTY	26	IRON COUNTY	
				0.00111970	\$16.18	MUNI	26020	TOWN OF SHERMAN	
				0.00641890	\$92.78	REG	501071	SCH D OF CHEQUAMEGON	
				0.00015430	\$2.23	VTAE	001600	NICOLET VTAE DISTRICT	
Parcel Total:					\$181.49				

LEGAL DESCRIPTION: T41 R03-E S07 SESW				PARCEL NO: 020-1162-0000				CONTROL NO: 131080	
40	\$16,154.38	0.89478085	\$14,454.63						
				0	\$0.00	STAT	999999	STATE OF WISCONSIN	
				0.00486350	\$70.30	CNTY	26	IRON COUNTY	
				0.00111970	\$16.18	MUNI	26020	TOWN OF SHERMAN	
				0.00641890	\$92.78	REG	501071	SCH D OF CHEQUAMEGON	
				0.00015430	\$2.23	VTAE	001600	NICOLET VTAE DISTRICT	
Parcel Total:					\$181.49				

LEGAL DESCRIPTION: T41 R03-E S18 NWNE				PARCEL NO: 020-1243-0000				CONTROL NO: 131081	
40	\$16,154.38	0.89478085	\$14,454.63						
				0	\$0.00	STAT	999999	STATE OF WISCONSIN	
				0.00486350	\$70.30	CNTY	26	IRON COUNTY	
				0.00111970	\$16.18	MUNI	26020	TOWN OF SHERMAN	
				0.00641890	\$92.78	REG	501071	SCH D OF CHEQUAMEGON	
				0.00015430	\$2.23	VTAE	001600	NICOLET VTAE DISTRICT	
Parcel Total:					\$181.49				



State of Wisconsin / Department of Natural Resources

Tony Evers , Governor

Adam N Payne , Secretary

5/22/2023

Chapter 70.114 - Aids Payment Worksheet For Tax Year 2022(Payment Year 2023) - Payment Due January 31, 2023

2674 of 7056

LEGAL DESCRIPTION: T41 R03-E S18 NENW				PARCEL NO: 020-1243-0000				CONTROL NO: 131082	
40	\$16,154.38	0.89478085	\$14,454.63						
				0	\$0.00	STAT	999999	STATE OF WISCONSIN	
				0.00486350	\$70.30	CNTY	26	IRON COUNTY	
				0.00111970	\$16.18	MUNI	26020	TOWN OF SHERMAN	
				0.00641890	\$92.78	REG	501071	SCH D OF CHEQUAMEGON	
				0.00015430	\$2.23	VTAE	001600	NICOLET VTAE DISTRICT	
				Parcel Total:	\$181.49				

LEGAL DESCRIPTION: T41 R03-E S18 NWNW				PARCEL NO: 020-1243-0000				CONTROL NO: 131083	
40	\$16,154.38	0.89478085	\$14,454.63						
				0	\$0.00	STAT	999999	STATE OF WISCONSIN	
				0.00486350	\$70.30	CNTY	26	IRON COUNTY	
				0.00111970	\$16.18	MUNI	26020	TOWN OF SHERMAN	
				0.00641890	\$92.78	REG	501071	SCH D OF CHEQUAMEGON	
				0.00015430	\$2.23	VTAE	001600	NICOLET VTAE DISTRICT	
				Parcel Total:	\$181.49				

LEGAL DESCRIPTION: T41 R03-E S18 SWNW				PARCEL NO: 020-1243-0000				CONTROL NO: 131084	
40	\$16,154.38	0.89478085	\$14,454.63						
				0	\$0.00	STAT	999999	STATE OF WISCONSIN	
				0.00486350	\$70.30	CNTY	26	IRON COUNTY	
				0.00111970	\$16.18	MUNI	26020	TOWN OF SHERMAN	
				0.00641890	\$92.78	REG	501071	SCH D OF CHEQUAMEGON	
				0.00015430	\$2.23	VTAE	001600	NICOLET VTAE DISTRICT	
				Parcel Total:	\$181.49				



State of Wisconsin / Department of Natural Resources

Tony Evers , Governor

Adam N Payne , Secretary

5/22/2023

Chapter 70.114 - Aids Payment Worksheet For Tax Year 2022(Payment Year 2023) - Payment Due January 31, 2023

2675 of 7056

LEGAL DESCRIPTION: T41 R03-E S18 NWSW	PARCEL NO: 020-1243-0000	CONTROL NO: 131085
---------------------------------------	--------------------------	--------------------

40	\$16,154.38	0.89478085	\$14,454.63
----	-------------	------------	-------------

0	\$0.00	STAT	999999	STATE OF WISCONSIN
0.00486350	\$70.30	CNTY	26	IRON COUNTY
0.00111970	\$16.18	MUNI	26020	TOWN OF SHERMAN
0.00641890	\$92.78	REG	501071	SCH D OF CHEQUAMEGON
0.00015430	\$2.23	VTAE	001600	NICOLET VTAE DISTRICT

Parcel Total:	\$181.49
---------------	----------

LEGAL DESCRIPTION: T41 R03-E S18 SWSW	PARCEL NO: 020-1243-0000	CONTROL NO: 131086
---------------------------------------	--------------------------	--------------------

40	\$16,154.38	0.89478085	\$14,454.63
----	-------------	------------	-------------

0	\$0.00	STAT	999999	STATE OF WISCONSIN
0.00486350	\$70.30	CNTY	26	IRON COUNTY
0.00111970	\$16.18	MUNI	26020	TOWN OF SHERMAN
0.00641890	\$92.78	REG	501071	SCH D OF CHEQUAMEGON
0.00015430	\$2.23	VTAE	001600	NICOLET VTAE DISTRICT

Parcel Total:	\$181.49
---------------	----------

File Number Total:	\$2,881.07
--------------------	------------



State of Wisconsin / Department of Natural Resources

Tony Evers , Governor

Adam N Payne , Secretary

5/22/2023

Chapter 70.114 - Aids Payment Worksheet For Tax Year 2022(Payment Year 2023) - Payment Due January 31, 2023

2676 of 7056

FILE NO: P 1627 *				DATE OF PURCHASE: 12/15/1994				GRANTOR: SUSAN A BILDA			
LEGAL DESCRIPTION: T42 R03-E S31 PT OF NWNW-LARGER TURTLE				PARCEL NO: 20 1075-3121				CONTROL NO: 74125			
0.5	\$26,942.78	0.89478085	\$24,107.88								
				0	\$0.00	STAT	999999	STATE OF WISCONSIN			
				0.00486350	\$117.25	CNTY	26	IRON COUNTY			
				0.00111970	\$26.99	MUNI	26020	TOWN OF SHERMAN			
				0.00641890	\$154.75	REG	501071	SCH D OF CHEQUAMEGON			
				0.00015430	\$3.72	VTAE	001600	NICOLET VTAE DISTRICT			
Parcel Total:					\$302.71						

File Number Total:					\$302.71						
--------------------	--	--	--	--	----------	--	--	--	--	--	--

FILE NO: W 1244 *				DATE OF PURCHASE: 07/12/1996				GRANTOR: UNIVERSITY OF WI BOARD OF RE			
LEGAL DESCRIPTION: T41 R02-E S09 SWNE				PARCEL NO: 20 0056-0000				CONTROL NO: 77684			
40	\$34,627.00	0.89478085	\$30,983.57								
				0	\$0.00	STAT	999999	STATE OF WISCONSIN			
				0.00486350	\$150.69	CNTY	26	IRON COUNTY			
				0.00111970	\$34.69	MUNI	26020	TOWN OF SHERMAN			
				0.00641890	\$198.88	REG	501071	SCH D OF CHEQUAMEGON			
				0.00015430	\$4.78	VTAE	001600	NICOLET VTAE DISTRICT			
Parcel Total:					\$389.04						

File Number Total:					\$389.04						
--------------------	--	--	--	--	----------	--	--	--	--	--	--



State of Wisconsin / Department of Natural Resources

Tony Evers , Governor

Adam N Payne , Secretary

5/22/2023

Chapter 70.114 - Aids Payment Worksheet For Tax Year 2022(Payment Year 2023) - Payment Due January 31, 2023

2677 of 7056

FILE NO: W 1372 *		DATE OF PURCHASE: 04/13/2000		GRANTOR: DANIEL HODUN	
LEGAL DESCRIPTION: T41 R02-E S17 PT OF NWNW		PARCEL NO: 20-0132-0000		CONTROL NO: 84325	
1.12	\$2,263.80	0.89478085	\$2,025.61		
		0	\$0.00	STAT 999999	STATE OF WISCONSIN
		0.00486350	\$9.85	CNTY 26	IRON COUNTY
		0.00111970	\$2.27	MUNI 26020	TOWN OF SHERMAN
		0.00641890	\$13.00	REG 501071	SCH D OF CHEQUAMEGON
		0.00015430	\$0.31	VTAE 001600	NICOLET VTAE DISTRICT
Parcel Total:			\$25.43		

File Number Total:		\$25.43			
--------------------	--	---------	--	--	--

FILE NO: W 1490 *		DATE OF PURCHASE: 04/28/2003		GRANTOR: JOSEPH G BALZER	
LEGAL DESCRIPTION: T41 R02-E S30 NENE		PARCEL NO: 20-0265-0000		CONTROL NO: 89372	
40	\$35,038.28	0.89478085	\$31,351.58		
		0	\$0.00	STAT 999999	STATE OF WISCONSIN
		0.00486350	\$152.48	CNTY 26	IRON COUNTY
		0.00111970	\$35.10	MUNI 26020	TOWN OF SHERMAN
		0.00641890	\$201.24	REG 501071	SCH D OF CHEQUAMEGON
		0.00015430	\$4.84	VTAE 001600	NICOLET VTAE DISTRICT
Parcel Total:			\$393.66		

File Number Total:		\$393.66			
--------------------	--	----------	--	--	--



State of Wisconsin / Department of Natural Resources

Tony Evers , Governor

Adam N Payne , Secretary

5/22/2023

Chapter 70.114 - Aids Payment Worksheet For Tax Year 2022(Payment Year 2023) - Payment Due January 31, 2023

2678 of 7056

FILE NO: W 1520 *				DATE OF PURCHASE: 12/21/2003				GRANTOR: RICHARD KRAMER			
LEGAL DESCRIPTION: T41 R02-E S17 NESW				PARCEL NO: 20-0135-0000				CONTROL NO: 89939			
40	\$41,542.39	0.89478085	\$37,171.33								
				0	\$0.00	STAT	999999	STATE OF WISCONSIN			
				0.00486350	\$180.78	CNTY	26	IRON COUNTY			
				0.00111970	\$41.62	MUNI	26020	TOWN OF SHERMAN			
				0.00641890	\$238.60	REG	501071	SCH D OF CHEQUAMEGON			
				0.00015430	\$5.73	VTAE	001600	NICOLET VTAE DISTRICT			
Parcel Total:					\$466.73						

File Number Total:					\$466.73						
--------------------	--	--	--	--	----------	--	--	--	--	--	--

FILE NO: WM 60272 *				DATE OF PURCHASE: 06/14/2015				GRANTOR: Kevin J Wilson, et al			
LEGAL DESCRIPTION: T41 R02-E S19 NESW				PARCEL NO: 020-0164-000				CONTROL NO: 108560			
40	\$39,087.42	0.89478085	\$34,974.67								
				0	\$0.00	STAT	999999	STATE OF WISCONSIN			
				0.00486350	\$170.10	CNTY	26	IRON COUNTY			
				0.00111970	\$39.16	MUNI	26020	TOWN OF SHERMAN			
				0.00641890	\$224.50	REG	501071	SCH D OF CHEQUAMEGON			
				0.00015430	\$5.40	VTAE	001600	NICOLET VTAE DISTRICT			
Parcel Total:					\$439.16						

File Number Total:					\$439.16						
--------------------	--	--	--	--	----------	--	--	--	--	--	--



State of Wisconsin / Department of Natural Resources

Tony Evers , Governor

Adam N Payne , Secretary

5/22/2023

Chapter 70.114 - Aids Payment Worksheet For Tax Year 2022(Payment Year 2023) - Payment Due January 31, 2023

2679 of 7056

FILE NO: WR 398 *				DATE OF PURCHASE: 10/02/1995				GRANTOR: CARL R BASSLER			
LEGAL DESCRIPTION: T41 R02-E S36 NENE				PARCEL NO: 20 0340-0000				CONTROL NO: 75606			
40	\$33,702.31	0.89478085	\$30,156.19								
				0	\$0.00	STAT	999999	STATE OF WISCONSIN			
				0.00486350	\$146.67	CNTY	26	IRON COUNTY			
				0.00111970	\$33.76	MUNI	26020	TOWN OF SHERMAN			
				0.00641890	\$193.57	REG	501071	SCH D OF CHEQUAMEGON			
				0.00015430	\$4.65	VTAE	001600	NICOLET VTAE DISTRICT			
Parcel Total:					\$378.65						

LEGAL DESCRIPTION: T41 R02-E S36 NWNE				PARCEL NO: 20 0341-0000				CONTROL NO: 75607			
40	\$33,702.31	0.89478085	\$30,156.19								
				0	\$0.00	STAT	999999	STATE OF WISCONSIN			
				0.00486350	\$146.67	CNTY	26	IRON COUNTY			
				0.00111970	\$33.76	MUNI	26020	TOWN OF SHERMAN			
				0.00641890	\$193.57	REG	501071	SCH D OF CHEQUAMEGON			
				0.00015430	\$4.65	VTAE	001600	NICOLET VTAE DISTRICT			
Parcel Total:					\$378.65						



State of Wisconsin / Department of Natural Resources

Tony Evers , Governor

Adam N Payne , Secretary

5/22/2023

Chapter 70.114 - Aids Payment Worksheet For Tax Year 2022(Payment Year 2023) - Payment Due January 31, 2023

2680 of 7056

LEGAL DESCRIPTION: T41 R02-E S36 SWNE	PARCEL NO: 20 0342-0000	CONTROL NO: 75608
---------------------------------------	-------------------------	-------------------

40	\$25,111.53	0.89478085	\$22,469.31	
----	-------------	------------	-------------	--

0	\$0.00	STAT	999999	STATE OF WISCONSIN
---	--------	------	--------	--------------------

0.00486350	\$109.28	CNTY	26	IRON COUNTY
------------	----------	------	----	-------------

0.00111970	\$25.16	MUNI	26020	TOWN OF SHERMAN
------------	---------	------	-------	-----------------

0.00641890	\$144.23	REG	501071	SCH D OF CHEQUAMEGON
------------	----------	-----	--------	----------------------

0.00015430	\$3.47	VTAE	001600	NICOLET VTAE DISTRICT
------------	--------	------	--------	-----------------------

Parcel Total:	\$282.14
---------------	----------

File Number Total:	\$1,039.44
--------------------	------------

FILE NO: WR 400 *	DATE OF PURCHASE: 01/19/1996	GRANTOR: ROBERT HEISTAD
-------------------	------------------------------	-------------------------

LEGAL DESCRIPTION: T41 R02-E S35 NENE	PARCEL NO: 20 0323-0000	CONTROL NO: 76332
---------------------------------------	-------------------------	-------------------

40	\$18,467.73	0.89478085	\$16,524.57	
----	-------------	------------	-------------	--

0	\$0.00	STAT	999999	STATE OF WISCONSIN
---	--------	------	--------	--------------------

0.00486350	\$80.37	CNTY	26	IRON COUNTY
------------	---------	------	----	-------------

0.00111970	\$18.50	MUNI	26020	TOWN OF SHERMAN
------------	---------	------	-------	-----------------

0.00641890	\$106.07	REG	501071	SCH D OF CHEQUAMEGON
------------	----------	-----	--------	----------------------

0.00015430	\$2.55	VTAE	001600	NICOLET VTAE DISTRICT
------------	--------	------	--------	-----------------------

Parcel Total:	\$207.49
---------------	----------



State of Wisconsin / Department of Natural Resources

Tony Evers , Governor

Adam N Payne , Secretary

5/22/2023

Chapter 70.114 - Aids Payment Worksheet For Tax Year 2022(Payment Year 2023) - Payment Due January 31, 2023

2681 of 7056

LEGAL DESCRIPTION: T41 R02-E S35 SENE	PARCEL NO: 20 0326-0000	CONTROL NO: 76333
---------------------------------------	-------------------------	-------------------

40	\$18,467.73	0.89478085	\$16,524.57
----	-------------	------------	-------------

0	\$0.00	STAT	999999	STATE OF WISCONSIN
0.00486350	\$80.37	CNTY	26	IRON COUNTY
0.00111970	\$18.50	MUNI	26020	TOWN OF SHERMAN
0.00641890	\$106.07	REG	501071	SCH D OF CHEQUAMEGON
0.00015430	\$2.55	VTAE	001600	NICOLET VTAE DISTRICT

Parcel Total:	\$207.49
---------------	----------

File Number Total:	\$414.98
--------------------	----------

FILE NO: WR 401 *	DATE OF PURCHASE: 09/21/1995	GRANTOR: ROBERT A PIEPENBURG
-------------------	------------------------------	------------------------------

LEGAL DESCRIPTION: T41 R03-E S11 SWNE	PARCEL NO: 20-0474-0000	CONTROL NO: 75509
---------------------------------------	-------------------------	-------------------

40	\$44,055.31	0.89478085	\$39,419.85
----	-------------	------------	-------------

0	\$0.00	STAT	999999	STATE OF WISCONSIN
0.00486350	\$191.72	CNTY	26	IRON COUNTY
0.00111970	\$44.14	MUNI	26020	TOWN OF SHERMAN
0.00641890	\$253.03	REG	501071	SCH D OF CHEQUAMEGON
0.00015430	\$6.08	VTAE	001600	NICOLET VTAE DISTRICT

Parcel Total:	\$494.97
---------------	----------

File Number Total:	\$494.97
--------------------	----------



State of Wisconsin / Department of Natural Resources

Tony Evers , Governor

Adam N Payne , Secretary

5/22/2023

Chapter 70.114 - Aids Payment Worksheet For Tax Year 2022(Payment Year 2023) - Payment Due January 31, 2023

2682 of 7056

FILE NO: WR 430 *				DATE OF PURCHASE: 07/15/1996				GRANTOR: ARTHUR R FROMADER			
LEGAL DESCRIPTION: T42 R03-E S24 PT OF NENW				PARCEL NO: 20-1029-0100				CONTROL NO: 77128			
25	\$28,855.83	0.89478085	\$25,819.65								
				0	\$0.00	STAT	999999	STATE OF WISCONSIN			
				0.00486350	\$125.57	CNTY	26	IRON COUNTY			
				0.00111970	\$28.91	MUNI	26020	TOWN OF SHERMAN			
				0.00641890	\$165.73	REG	501071	SCH D OF CHEQUAMEGON			
				0.00015430	\$3.98	VTAE	001600	NICOLET VTAE DISTRICT			
Parcel Total:					\$324.19						

File Number Total:					\$324.19						
--------------------	--	--	--	--	----------	--	--	--	--	--	--

FILE NO: WR 446 *				DATE OF PURCHASE: 01/28/1997				GRANTOR: GEORGE A TABBERT ESTATE			
LEGAL DESCRIPTION: T41 R03-E S12 PT OF NESW				PARCEL NO: 20 0486-0000				CONTROL NO: 77729			
39.01	\$37,298.66	0.89478085	\$33,374.13								
				0	\$0.00	STAT	999999	STATE OF WISCONSIN			
				0.00486350	\$162.32	CNTY	26	IRON COUNTY			
				0.00111970	\$37.37	MUNI	26020	TOWN OF SHERMAN			
				0.00641890	\$214.22	REG	501071	SCH D OF CHEQUAMEGON			
				0.00015430	\$5.15	VTAE	001600	NICOLET VTAE DISTRICT			
Parcel Total:					\$419.06						



State of Wisconsin / Department of Natural Resources

Tony Evers , Governor

Adam N Payne , Secretary

5/22/2023

Chapter 70.114 - Aids Payment Worksheet For Tax Year 2022(Payment Year 2023) - Payment Due January 31, 2023

2683 of 7056

LEGAL DESCRIPTION: T41 R03-E S12 PT OF NWSE	PARCEL NO: 20 0495-0000	CONTROL NO: 77730
---	-------------------------	-------------------

25.23	\$24,694.23	0.89478085	\$22,095.92	
-------	-------------	------------	-------------	--

0	\$0.00	STAT	999999	STATE OF WISCONSIN
0.00486350	\$107.46	CNTY	26	IRON COUNTY
0.00111970	\$24.74	MUNI	26020	TOWN OF SHERMAN
0.00641890	\$141.83	REG	501071	SCH D OF CHEQUAMEGON
0.00015430	\$3.41	VTAE	001600	NICOLET VTAE DISTRICT

Parcel Total:	\$277.44
---------------	----------

LEGAL DESCRIPTION: T41 R03-E S12 PT OF SESW	PARCEL NO: 084502	CONTROL NO: 84502
---	-------------------	-------------------

0.02	\$8.31	0.89478085	\$7.44	
------	--------	------------	--------	--

0	\$0.00	STAT	999999	STATE OF WISCONSIN
0.00486350	\$0.04	CNTY	26	IRON COUNTY
0.00111970	\$0.01	MUNI	26020	TOWN OF SHERMAN
0.00641890	\$0.05	REG	501071	SCH D OF CHEQUAMEGON
0.00015430	\$0.00	VTAE	001600	NICOLET VTAE DISTRICT

Parcel Total:	\$0.10
---------------	--------

File Number Total:	\$696.60
--------------------	----------



State of Wisconsin / Department of Natural Resources

Tony Evers , Governor

Adam N Payne , Secretary

5/22/2023

Chapter 70.114 - Aids Payment Worksheet For Tax Year 2022(Payment Year 2023) - Payment Due January 31, 2023

2684 of 7056

FILE NO: WR 458 *				DATE OF PURCHASE: 07/27/1998				GRANTOR: CHARLES BOHON			
LEGAL DESCRIPTION: T41 R03-E S13 NWNW				PARCEL NO: 20-0504-0000				CONTROL NO: 80741			
40	\$21,178.91	0.89478085	\$18,950.49								
				0	\$0.00	STAT	999999	STATE OF WISCONSIN			
				0.00486350	\$92.17	CNTY	26	IRON COUNTY			
				0.00111970	\$21.22	MUNI	26020	TOWN OF SHERMAN			
				0.00641890	\$121.64	REG	501071	SCH D OF CHEQUAMEGON			
				0.00015430	\$2.92	VTAE	001600	NICOLET VTAE DISTRICT			
Parcel Total:					\$237.95						

File Number Total:					\$237.95						
--------------------	--	--	--	--	----------	--	--	--	--	--	--

FILE NO: WR 458 C				DATE OF PURCHASE: 02/04/1999				GRANTOR: BOARD OF COMMISSIONERS (BCPL)			
LEGAL DESCRIPTION: T41 R03-E S03 FRAC NWNE				PARCEL NO: 085475				CONTROL NO: 85475			
43.04	\$4,715.78	0.89478085	\$4,219.59								
				0	\$0.00	STAT	999999	STATE OF WISCONSIN			
				0.00486350	\$20.52	CNTY	26	IRON COUNTY			
				0.00111970	\$4.72	MUNI	26020	TOWN OF SHERMAN			
				0.00641890	\$27.08	REG	501071	SCH D OF CHEQUAMEGON			
				0.00015430	\$0.65	VTAE	001600	NICOLET VTAE DISTRICT			
Parcel Total:					\$52.97						



State of Wisconsin / Department of Natural Resources

Tony Evers , Governor

Adam N Payne , Secretary

5/22/2023

Chapter 70.114 - Aids Payment Worksheet For Tax Year 2022(Payment Year 2023) - Payment Due January 31, 2023

2685 of 7056

LEGAL DESCRIPTION: T41 R03-E S03 FRAC NWNW	PARCEL NO: 085476	CONTROL NO: 85476
--	-------------------	-------------------

43.12	\$4,715.78	0.89478085	\$4,219.59	
-------	------------	------------	------------	--

0	\$0.00	STAT	999999	STATE OF WISCONSIN
0.00486350	\$20.52	CNTY	26	IRON COUNTY
0.00111970	\$4.72	MUNI	26020	TOWN OF SHERMAN
0.00641890	\$27.08	REG	501071	SCH D OF CHEQUAMEGON
0.00015430	\$0.65	VTAE	001600	NICOLET VTAE DISTRICT

Parcel Total:	\$52.97
---------------	---------

LEGAL DESCRIPTION: T41 R03-E S03 SWSW	PARCEL NO: 085477	CONTROL NO: 85477
---------------------------------------	-------------------	-------------------

40	\$4,717.20	0.89478085	\$4,220.86	
----	------------	------------	------------	--

0	\$0.00	STAT	999999	STATE OF WISCONSIN
0.00486350	\$20.53	CNTY	26	IRON COUNTY
0.00111970	\$4.73	MUNI	26020	TOWN OF SHERMAN
0.00641890	\$27.09	REG	501071	SCH D OF CHEQUAMEGON
0.00015430	\$0.65	VTAE	001600	NICOLET VTAE DISTRICT

Parcel Total:	\$53.00
---------------	---------

File Number Total:	\$158.94
--------------------	----------



State of Wisconsin / Department of Natural Resources

Tony Evers , Governor

Adam N Payne , Secretary

5/22/2023

Chapter 70.114 - Aids Payment Worksheet For Tax Year 2022(Payment Year 2023) - Payment Due January 31, 2023

2686 of 7056

FILE NO: WR 464 *				DATE OF PURCHASE: 01/13/1998				GRANTOR: VINCENT RENNA			
LEGAL DESCRIPTION: T41 R03-E S06 PT OF SWNE				PARCEL NO: 080338				CONTROL NO: 80338			
31.1	\$31,768.37	0.89478085	\$28,425.73								
				0	\$0.00	STAT	999999	STATE OF WISCONSIN			
				0.00486350	\$138.25	CNTY	26	IRON COUNTY			
				0.00111970	\$31.83	MUNI	26020	TOWN OF SHERMAN			
				0.00641890	\$182.46	REG	501071	SCH D OF CHEQUAMEGON			
				0.00015430	\$4.39	VTAE	001600	NICOLET VTAE DISTRICT			
Parcel Total:					\$356.93						

File Number Total:					\$356.93						
--------------------	--	--	--	--	----------	--	--	--	--	--	--

FILE NO: WR 484 *				DATE OF PURCHASE: 10/23/1998				GRANTOR: FRANK V WEILER			
LEGAL DESCRIPTION: T41 R03-E S13 PT OF SWNW				PARCEL NO: 20 0505-0000				CONTROL NO: 80861			
23.9	\$42,357.83	0.89478085	\$37,900.97								
				0	\$0.00	STAT	999999	STATE OF WISCONSIN			
				0.00486350	\$184.33	CNTY	26	IRON COUNTY			
				0.00111970	\$42.44	MUNI	26020	TOWN OF SHERMAN			
				0.00641890	\$243.28	REG	501071	SCH D OF CHEQUAMEGON			
				0.00015430	\$5.85	VTAE	001600	NICOLET VTAE DISTRICT			
Parcel Total:					\$475.90						

File Number Total:					\$475.90						
--------------------	--	--	--	--	----------	--	--	--	--	--	--



State of Wisconsin / Department of Natural Resources

Tony Evers , Governor

Adam N Payne , Secretary

5/22/2023

Chapter 70.114 - Aids Payment Worksheet For Tax Year 2022(Payment Year 2023) - Payment Due January 31, 2023

2687 of 7056

FILE NO: WR 500 '				DATE OF PURCHASE: 11/18/1999				GRANTOR: PACKAGING CORP. OF AMERICA			
LEGAL DESCRIPTION: T41 R03-E S32 NWSE				PARCEL NO: 082967				CONTROL NO: 82967			
40	\$51,675.01	0.89478085	\$46,237.81								
				0	\$0.00	STAT	999999	STATE OF WISCONSIN			
				0.00486350	\$224.88	CNTY	26	IRON COUNTY			
				0.00111970	\$51.77	MUNI	26020	TOWN OF SHERMAN			
				0.00641890	\$296.79	REG	501071	SCH D OF CHEQUAMEGON			
				0.00015430	\$7.13	VTAE	001600	NICOLET VTAE DISTRICT			
Parcel Total:					\$580.57						

LEGAL DESCRIPTION: T41 R03-E S32 NESE				PARCEL NO: 082968				CONTROL NO: 82968			
40	\$51,675.01	0.89478085	\$46,237.81								
				0	\$0.00	STAT	999999	STATE OF WISCONSIN			
				0.00486350	\$224.88	CNTY	26	IRON COUNTY			
				0.00111970	\$51.77	MUNI	26020	TOWN OF SHERMAN			
				0.00641890	\$296.79	REG	501071	SCH D OF CHEQUAMEGON			
				0.00015430	\$7.13	VTAE	001600	NICOLET VTAE DISTRICT			
Parcel Total:					\$580.57						



State of Wisconsin / Department of Natural Resources

Tony Evers , Governor

Adam N Payne , Secretary

5/22/2023

Chapter 70.114 - Aids Payment Worksheet For Tax Year 2022(Payment Year 2023) - Payment Due January 31, 2023

2688 of 7056

LEGAL DESCRIPTION: T41 R03-E S32 SENE	PARCEL NO: 082969	CONTROL NO: 82969
---------------------------------------	-------------------	-------------------

40	\$51,675.01	0.89478085	\$46,237.81
----	-------------	------------	-------------

0	\$0.00	STAT	999999	STATE OF WISCONSIN
---	--------	------	--------	--------------------

0.00486350	\$224.88	CNTY	26	IRON COUNTY
------------	----------	------	----	-------------

0.00111970	\$51.77	MUNI	26020	TOWN OF SHERMAN
------------	---------	------	-------	-----------------

0.00641890	\$296.79	REG	501071	SCH D OF CHEQUAMEGON
------------	----------	-----	--------	----------------------

0.00015430	\$7.13	VTAE	001600	NICOLET VTAE DISTRICT
------------	--------	------	--------	-----------------------

Parcel Total:	\$580.57
---------------	----------

File Number Total:	\$1,741.71
--------------------	------------

FILE NO: WR 500 A	DATE OF PURCHASE: 11/18/1999	GRANTOR: PACKAGING CORP. OF AMERICA
-------------------	------------------------------	-------------------------------------

LEGAL DESCRIPTION: T41 R02-E S03 PT GV LT 10	PARCEL NO: 082660	CONTROL NO: 82660
--	-------------------	-------------------

31.77	\$41,042.87	0.89478085	\$36,724.38
-------	-------------	------------	-------------

0	\$0.00	STAT	999999	STATE OF WISCONSIN
---	--------	------	--------	--------------------

0.00486350	\$178.61	CNTY	26	IRON COUNTY
------------	----------	------	----	-------------

0.00111970	\$41.12	MUNI	26020	TOWN OF SHERMAN
------------	---------	------	-------	-----------------

0.00641890	\$235.73	REG	501071	SCH D OF CHEQUAMEGON
------------	----------	-----	--------	----------------------

0.00015430	\$5.67	VTAE	001600	NICOLET VTAE DISTRICT
------------	--------	------	--------	-----------------------

Parcel Total:	\$461.13
---------------	----------



State of Wisconsin / Department of Natural Resources

Tony Evers , Governor

Adam N Payne , Secretary

5/22/2023

Chapter 70.114 - Aids Payment Worksheet For Tax Year 2022(Payment Year 2023) - Payment Due January 31, 2023

2689 of 7056

LEGAL DESCRIPTION: T41 R02-E S03 GOV LOT 2				PARCEL NO: 082661		CONTROL NO: 82661		
24.5	\$31,650.94	0.89478085	\$28,320.66					
				0	\$0.00	STAT	999999	STATE OF WISCONSIN
				0.00486350	\$137.74	CNTY	26	IRON COUNTY
				0.00111970	\$31.71	MUNI	26020	TOWN OF SHERMAN
				0.00641890	\$181.79	REG	501071	SCH D OF CHEQUAMEGON
				0.00015430	\$4.37	VTAE	001600	NICOLET VTAE DISTRICT
Parcel Total:					\$355.61			

LEGAL DESCRIPTION: T41 R02-E S03 GOV LOT 5				PARCEL NO: 082662		CONTROL NO: 82662		
16	\$20,670.00	0.89478085	\$18,495.12					
				0	\$0.00	STAT	999999	STATE OF WISCONSIN
				0.00486350	\$89.95	CNTY	26	IRON COUNTY
				0.00111970	\$20.71	MUNI	26020	TOWN OF SHERMAN
				0.00641890	\$118.72	REG	501071	SCH D OF CHEQUAMEGON
				0.00015430	\$2.85	VTAE	001600	NICOLET VTAE DISTRICT
Parcel Total:					\$232.23			

LEGAL DESCRIPTION: T41 R02-E S03 GOV LOT 7				PARCEL NO: 082664		CONTROL NO: 82664		
26.3	\$33,976.32	0.89478085	\$30,401.36					
				0	\$0.00	STAT	999999	STATE OF WISCONSIN
				0.00486350	\$147.86	CNTY	26	IRON COUNTY
				0.00111970	\$34.04	MUNI	26020	TOWN OF SHERMAN
				0.00641890	\$195.14	REG	501071	SCH D OF CHEQUAMEGON
				0.00015430	\$4.69	VTAE	001600	NICOLET VTAE DISTRICT
Parcel Total:					\$381.73			



State of Wisconsin / Department of Natural Resources

Tony Evers , Governor

Adam N Payne , Secretary

5/22/2023

Chapter 70.114 - Aids Payment Worksheet For Tax Year 2022(Payment Year 2023) - Payment Due January 31, 2023

2690 of 7056

LEGAL DESCRIPTION: T41 R02-E S03 PT GV LT 8				PARCEL NO: 082665				CONTROL NO: 82665			
22.1	\$28,550.44	0.89478085	\$25,546.39	0	\$0.00	STAT	999999	STATE OF WISCONSIN			
				0.00486350	\$124.25	CNTY	26	IRON COUNTY			
				0.00111970	\$28.60	MUNI	26020	TOWN OF SHERMAN			
				0.00641890	\$163.98	REG	501071	SCH D OF CHEQUAMEGON			
				0.00015430	\$3.94	VTAE	001600	NICOLET VTAE DISTRICT			
Parcel Total:					\$320.77						

LEGAL DESCRIPTION: T41 R02-E S07 PT GV LT 1				PARCEL NO: 082690				CONTROL NO: 82690			
3.37	\$4,353.62	0.89478085	\$3,895.53	0	\$0.00	STAT	999999	STATE OF WISCONSIN			
				0.00486350	\$18.95	CNTY	26	IRON COUNTY			
				0.00111970	\$4.36	MUNI	26020	TOWN OF SHERMAN			
				0.00641890	\$25.00	REG	501071	SCH D OF CHEQUAMEGON			
				0.00015430	\$0.60	VTAE	001600	NICOLET VTAE DISTRICT			
Parcel Total:					\$48.91						

LEGAL DESCRIPTION: T41 R02-E S07 PT GV LT 2				PARCEL NO: 082691				CONTROL NO: 82691			
15.98	\$20,644.61	0.89478085	\$18,472.40	0	\$0.00	STAT	999999	STATE OF WISCONSIN			
				0.00486350	\$89.84	CNTY	26	IRON COUNTY			
				0.00111970	\$20.68	MUNI	26020	TOWN OF SHERMAN			
				0.00641890	\$118.57	REG	501071	SCH D OF CHEQUAMEGON			
				0.00015430	\$2.85	VTAE	001600	NICOLET VTAE DISTRICT			
Parcel Total:					\$231.94						



State of Wisconsin / Department of Natural Resources

Tony Evers , Governor

Adam N Payne , Secretary

5/22/2023

Chapter 70.114 - Aids Payment Worksheet For Tax Year 2022(Payment Year 2023) - Payment Due January 31, 2023

2691 of 7056

LEGAL DESCRIPTION: T41 R02-E S07 PT GV LT 3				PARCEL NO: 082692				CONTROL NO: 82692	
37.48	\$48,419.48	0.89478085	\$43,324.82						
				0	\$0.00	STAT	999999	STATE OF WISCONSIN	
				0.00486350	\$210.71	CNTY	26	IRON COUNTY	
				0.00111970	\$48.51	MUNI	26020	TOWN OF SHERMAN	
				0.00641890	\$278.10	REG	501071	SCH D OF CHEQUAMEGON	
				0.00015430	\$6.68	VTAE	001600	NICOLET VTAE DISTRICT	
Parcel Total:					\$544.00				

LEGAL DESCRIPTION: T41 R02-E S25 SENE				PARCEL NO: 082733				CONTROL NO: 82733	
40	\$51,675.01	0.89478085	\$46,237.81						
				0	\$0.00	STAT	999999	STATE OF WISCONSIN	
				0.00486350	\$224.88	CNTY	26	IRON COUNTY	
				0.00111970	\$51.77	MUNI	26020	TOWN OF SHERMAN	
				0.00641890	\$296.79	REG	501071	SCH D OF CHEQUAMEGON	
				0.00015430	\$7.13	VTAE	001600	NICOLET VTAE DISTRICT	
Parcel Total:					\$580.57				

LEGAL DESCRIPTION: T41 R02-E S25 NWSE				PARCEL NO: 082734				CONTROL NO: 82734	
40	\$51,675.01	0.89478085	\$46,237.81						
				0	\$0.00	STAT	999999	STATE OF WISCONSIN	
				0.00486350	\$224.88	CNTY	26	IRON COUNTY	
				0.00111970	\$51.77	MUNI	26020	TOWN OF SHERMAN	
				0.00641890	\$296.79	REG	501071	SCH D OF CHEQUAMEGON	
				0.00015430	\$7.13	VTAE	001600	NICOLET VTAE DISTRICT	
Parcel Total:					\$580.57				



State of Wisconsin / Department of Natural Resources

Tony Evers , Governor

Adam N Payne , Secretary

5/22/2023

Chapter 70.114 - Aids Payment Worksheet For Tax Year 2022(Payment Year 2023) - Payment Due January 31, 2023

2692 of 7056

LEGAL DESCRIPTION: T41 R02-E S25 NESE				PARCEL NO: 082735				CONTROL NO: 82735	
40	\$51,675.01	0.89478085	\$46,237.81						
				0	\$0.00	STAT	999999	STATE OF WISCONSIN	
				0.00486350	\$224.88	CNTY	26	IRON COUNTY	
				0.00111970	\$51.77	MUNI	26020	TOWN OF SHERMAN	
				0.00641890	\$296.79	REG	501071	SCH D OF CHEQUAMEGON	
				0.00015430	\$7.13	VTAE	001600	NICOLET VTAE DISTRICT	
Parcel Total:					\$580.57				

LEGAL DESCRIPTION: T41 R02-E S25 SWSE				PARCEL NO: 082736				CONTROL NO: 82736	
40	\$51,675.01	0.89478085	\$46,237.81						
				0	\$0.00	STAT	999999	STATE OF WISCONSIN	
				0.00486350	\$224.88	CNTY	26	IRON COUNTY	
				0.00111970	\$51.77	MUNI	26020	TOWN OF SHERMAN	
				0.00641890	\$296.79	REG	501071	SCH D OF CHEQUAMEGON	
				0.00015430	\$7.13	VTAE	001600	NICOLET VTAE DISTRICT	
Parcel Total:					\$580.57				

LEGAL DESCRIPTION: T41 R02-E S25 SESE				PARCEL NO: 082737				CONTROL NO: 82737	
40	\$51,675.01	0.89478085	\$46,237.81						
				0	\$0.00	STAT	999999	STATE OF WISCONSIN	
				0.00486350	\$224.88	CNTY	26	IRON COUNTY	
				0.00111970	\$51.77	MUNI	26020	TOWN OF SHERMAN	
				0.00641890	\$296.79	REG	501071	SCH D OF CHEQUAMEGON	
				0.00015430	\$7.13	VTAE	001600	NICOLET VTAE DISTRICT	
Parcel Total:					\$580.57				



State of Wisconsin / Department of Natural Resources

Tony Evers , Governor

Adam N Payne , Secretary

5/22/2023

Chapter 70.114 - Aids Payment Worksheet For Tax Year 2022(Payment Year 2023) - Payment Due January 31, 2023

2693 of 7056

LEGAL DESCRIPTION: T41 R02-E S25 SWSW PARCEL NO: 082738 CONTROL NO: 82738

40 \$51,675.01 0.89478085 \$46,237.81

0 \$0.00 STAT 999999 STATE OF WISCONSIN

0.00486350 \$224.88 CNTY 26 IRON COUNTY

0.00111970 \$51.77 MUNI 26020 TOWN OF SHERMAN

0.00641890 \$296.79 REG 501071 SCH D OF CHEQUAMEGON

0.00015430 \$7.13 VTAE 001600 NICOLET VTAE DISTRICT

Parcel Total: \$580.57

LEGAL DESCRIPTION: T41 R02-E S25 SESW PARCEL NO: 082739 CONTROL NO: 82739

40 \$51,675.01 0.89478085 \$46,237.81

0 \$0.00 STAT 999999 STATE OF WISCONSIN

0.00486350 \$224.88 CNTY 26 IRON COUNTY

0.00111970 \$51.77 MUNI 26020 TOWN OF SHERMAN

0.00641890 \$296.79 REG 501071 SCH D OF CHEQUAMEGON

0.00015430 \$7.13 VTAE 001600 NICOLET VTAE DISTRICT

Parcel Total: \$580.57

LEGAL DESCRIPTION: T41 R02-E S25 NWSW PARCEL NO: 082740 CONTROL NO: 82740

40 \$51,675.01 0.89478085 \$46,237.81

0 \$0.00 STAT 999999 STATE OF WISCONSIN

0.00486350 \$224.88 CNTY 26 IRON COUNTY

0.00111970 \$51.77 MUNI 26020 TOWN OF SHERMAN

0.00641890 \$296.79 REG 501071 SCH D OF CHEQUAMEGON

0.00015430 \$7.13 VTAE 001600 NICOLET VTAE DISTRICT

Parcel Total: \$580.57



State of Wisconsin / Department of Natural Resources

Tony Evers , Governor

Adam N Payne , Secretary

5/22/2023

Chapter 70.114 - Aids Payment Worksheet For Tax Year 2022(Payment Year 2023) - Payment Due January 31, 2023

2694 of 7056

LEGAL DESCRIPTION: T41 R03-E S01 SWNE				PARCEL NO: 082741	CONTROL NO: 82741			
40	\$51,675.01	0.89478085	\$46,237.81					
				0	\$0.00	STAT	999999	STATE OF WISCONSIN
				0.00486350	\$224.88	CNTY	26	IRON COUNTY
				0.00111970	\$51.77	MUNI	26020	TOWN OF SHERMAN
				0.00641890	\$296.79	REG	501071	SCH D OF CHEQUAMEGON
				0.00015430	\$7.13	VTAE	001600	NICOLET VTAE DISTRICT
Parcel Total:					\$580.57			

LEGAL DESCRIPTION: T41 R03-E S01 SENE				PARCEL NO: 082742	CONTROL NO: 82742			
40	\$51,675.01	0.89478085	\$46,237.81					
				0	\$0.00	STAT	999999	STATE OF WISCONSIN
				0.00486350	\$224.88	CNTY	26	IRON COUNTY
				0.00111970	\$51.77	MUNI	26020	TOWN OF SHERMAN
				0.00641890	\$296.79	REG	501071	SCH D OF CHEQUAMEGON
				0.00015430	\$7.13	VTAE	001600	NICOLET VTAE DISTRICT
Parcel Total:					\$580.57			

LEGAL DESCRIPTION: T41 R03-E S01 SENW				PARCEL NO: 082743	CONTROL NO: 82743			
40	\$51,675.01	0.89478085	\$46,237.81					
				0	\$0.00	STAT	999999	STATE OF WISCONSIN
				0.00486350	\$224.88	CNTY	26	IRON COUNTY
				0.00111970	\$51.77	MUNI	26020	TOWN OF SHERMAN
				0.00641890	\$296.79	REG	501071	SCH D OF CHEQUAMEGON
				0.00015430	\$7.13	VTAE	001600	NICOLET VTAE DISTRICT
Parcel Total:					\$580.57			



State of Wisconsin / Department of Natural Resources

Tony Evers , Governor

Adam N Payne , Secretary

5/22/2023

Chapter 70.114 - Aids Payment Worksheet For Tax Year 2022(Payment Year 2023) - Payment Due January 31, 2023

2695 of 7056

LEGAL DESCRIPTION: T41 R03-E S01 SWNW				PARCEL NO: 082744	CONTROL NO: 82744			
40	\$51,675.01	0.89478085	\$46,237.81					
				0	\$0.00	STAT	999999	STATE OF WISCONSIN
				0.00486350	\$224.88	CNTY	26	IRON COUNTY
				0.00111970	\$51.77	MUNI	26020	TOWN OF SHERMAN
				0.00641890	\$296.79	REG	501071	SCH D OF CHEQUAMEGON
				0.00015430	\$7.13	VTAE	001600	NICOLET VTAE DISTRICT
Parcel Total:					\$580.57			

LEGAL DESCRIPTION: T41 R03-E S01 NWSE				PARCEL NO: 082745	CONTROL NO: 82745			
40	\$51,675.01	0.89478085	\$46,237.81					
				0	\$0.00	STAT	999999	STATE OF WISCONSIN
				0.00486350	\$224.88	CNTY	26	IRON COUNTY
				0.00111970	\$51.77	MUNI	26020	TOWN OF SHERMAN
				0.00641890	\$296.79	REG	501071	SCH D OF CHEQUAMEGON
				0.00015430	\$7.13	VTAE	001600	NICOLET VTAE DISTRICT
Parcel Total:					\$580.57			

LEGAL DESCRIPTION: T41 R03-E S01 NESE				PARCEL NO: 082746	CONTROL NO: 82746			
40	\$51,675.01	0.89478085	\$46,237.81					
				0	\$0.00	STAT	999999	STATE OF WISCONSIN
				0.00486350	\$224.88	CNTY	26	IRON COUNTY
				0.00111970	\$51.77	MUNI	26020	TOWN OF SHERMAN
				0.00641890	\$296.79	REG	501071	SCH D OF CHEQUAMEGON
				0.00015430	\$7.13	VTAE	001600	NICOLET VTAE DISTRICT
Parcel Total:					\$580.57			



State of Wisconsin / Department of Natural Resources

Tony Evers , Governor

Adam N Payne , Secretary

5/22/2023

Chapter 70.114 - Aids Payment Worksheet For Tax Year 2022(Payment Year 2023) - Payment Due January 31, 2023

2696 of 7056

LEGAL DESCRIPTION: T41 R03-E S01 SWSE				PARCEL NO: 082747				CONTROL NO: 82747	
40	\$51,675.01	0.89478085	\$46,237.81						
				0	\$0.00	STAT	999999	STATE OF WISCONSIN	
				0.00486350	\$224.88	CNTY	26	IRON COUNTY	
				0.00111970	\$51.77	MUNI	26020	TOWN OF SHERMAN	
				0.00641890	\$296.79	REG	501071	SCH D OF CHEQUAMEGON	
				0.00015430	\$7.13	VTAE	001600	NICOLET VTAE DISTRICT	
Parcel Total:					\$580.57				

LEGAL DESCRIPTION: T41 R03-E S01 NWSW				PARCEL NO: 082748				CONTROL NO: 82748	
40	\$51,675.01	0.89478085	\$46,237.81						
				0	\$0.00	STAT	999999	STATE OF WISCONSIN	
				0.00486350	\$224.88	CNTY	26	IRON COUNTY	
				0.00111970	\$51.77	MUNI	26020	TOWN OF SHERMAN	
				0.00641890	\$296.79	REG	501071	SCH D OF CHEQUAMEGON	
				0.00015430	\$7.13	VTAE	001600	NICOLET VTAE DISTRICT	
Parcel Total:					\$580.57				

LEGAL DESCRIPTION: T41 R03-E S02 SENE				PARCEL NO: 082749				CONTROL NO: 82749	
40	\$51,675.01	0.89478085	\$46,237.81						
				0	\$0.00	STAT	999999	STATE OF WISCONSIN	
				0.00486350	\$224.88	CNTY	26	IRON COUNTY	
				0.00111970	\$51.77	MUNI	26020	TOWN OF SHERMAN	
				0.00641890	\$296.79	REG	501071	SCH D OF CHEQUAMEGON	
				0.00015430	\$7.13	VTAE	001600	NICOLET VTAE DISTRICT	
Parcel Total:					\$580.57				



State of Wisconsin / Department of Natural Resources

Tony Evers , Governor

Adam N Payne , Secretary

5/22/2023

Chapter 70.114 - Aids Payment Worksheet For Tax Year 2022(Payment Year 2023) - Payment Due January 31, 2023

2697 of 7056

LEGAL DESCRIPTION: T41 R03-E S02 SENW				PARCEL NO: 082750	CONTROL NO: 82750			
40	\$51,675.01	0.89478085	\$46,237.81					
				0	\$0.00	STAT	999999	STATE OF WISCONSIN
				0.00486350	\$224.88	CNTY	26	IRON COUNTY
				0.00111970	\$51.77	MUNI	26020	TOWN OF SHERMAN
				0.00641890	\$296.79	REG	501071	SCH D OF CHEQUAMEGON
				0.00015430	\$7.13	VTAE	001600	NICOLET VTAE DISTRICT
Parcel Total:					\$580.57			

LEGAL DESCRIPTION: T41 R03-E S02 SWNW				PARCEL NO: 082751	CONTROL NO: 82751			
40	\$51,675.01	0.89478085	\$46,237.81					
				0	\$0.00	STAT	999999	STATE OF WISCONSIN
				0.00486350	\$224.88	CNTY	26	IRON COUNTY
				0.00111970	\$51.77	MUNI	26020	TOWN OF SHERMAN
				0.00641890	\$296.79	REG	501071	SCH D OF CHEQUAMEGON
				0.00015430	\$7.13	VTAE	001600	NICOLET VTAE DISTRICT
Parcel Total:					\$580.57			

LEGAL DESCRIPTION: T41 R03-E S02 NWSE				PARCEL NO: 082752	CONTROL NO: 82752			
40	\$51,675.01	0.89478085	\$46,237.81					
				0	\$0.00	STAT	999999	STATE OF WISCONSIN
				0.00486350	\$224.88	CNTY	26	IRON COUNTY
				0.00111970	\$51.77	MUNI	26020	TOWN OF SHERMAN
				0.00641890	\$296.79	REG	501071	SCH D OF CHEQUAMEGON
				0.00015430	\$7.13	VTAE	001600	NICOLET VTAE DISTRICT
Parcel Total:					\$580.57			



State of Wisconsin / Department of Natural Resources

Tony Evers , Governor

Adam N Payne , Secretary

5/22/2023

Chapter 70.114 - Aids Payment Worksheet For Tax Year 2022(Payment Year 2023) - Payment Due January 31, 2023

2698 of 7056

LEGAL DESCRIPTION: T41 R03-E S02 SWSE				PARCEL NO: 082753				CONTROL NO: 82753	
40	\$51,675.01	0.89478085	\$46,237.81						
				0	\$0.00	STAT	999999	STATE OF WISCONSIN	
				0.00486350	\$224.88	CNTY	26	IRON COUNTY	
				0.00111970	\$51.77	MUNI	26020	TOWN OF SHERMAN	
				0.00641890	\$296.79	REG	501071	SCH D OF CHEQUAMEGON	
				0.00015430	\$7.13	VTAE	001600	NICOLET VTAE DISTRICT	
Parcel Total:					\$580.57				

LEGAL DESCRIPTION: T41 R03-E S02 SESE				PARCEL NO: 082754				CONTROL NO: 82754	
40	\$51,675.01	0.89478085	\$46,237.81						
				0	\$0.00	STAT	999999	STATE OF WISCONSIN	
				0.00486350	\$224.88	CNTY	26	IRON COUNTY	
				0.00111970	\$51.77	MUNI	26020	TOWN OF SHERMAN	
				0.00641890	\$296.79	REG	501071	SCH D OF CHEQUAMEGON	
				0.00015430	\$7.13	VTAE	001600	NICOLET VTAE DISTRICT	
Parcel Total:					\$580.57				

LEGAL DESCRIPTION: T41 R03-E S02 NWSW				PARCEL NO: 082755				CONTROL NO: 82755	
40	\$51,675.01	0.89478085	\$46,237.81						
				0	\$0.00	STAT	999999	STATE OF WISCONSIN	
				0.00486350	\$224.88	CNTY	26	IRON COUNTY	
				0.00111970	\$51.77	MUNI	26020	TOWN OF SHERMAN	
				0.00641890	\$296.79	REG	501071	SCH D OF CHEQUAMEGON	
				0.00015430	\$7.13	VTAE	001600	NICOLET VTAE DISTRICT	
Parcel Total:					\$580.57				



State of Wisconsin / Department of Natural Resources

Tony Evers , Governor

Adam N Payne , Secretary

5/22/2023

Chapter 70.114 - Aids Payment Worksheet For Tax Year 2022(Payment Year 2023) - Payment Due January 31, 2023

2699 of 7056

LEGAL DESCRIPTION: T41 R03-E S02 NESW				PARCEL NO: 082756				CONTROL NO: 82756	
40	\$51,675.01	0.89478085	\$46,237.81						
				0	\$0.00	STAT	999999	STATE OF WISCONSIN	
				0.00486350	\$224.88	CNTY	26	IRON COUNTY	
				0.00111970	\$51.77	MUNI	26020	TOWN OF SHERMAN	
				0.00641890	\$296.79	REG	501071	SCH D OF CHEQUAMEGON	
				0.00015430	\$7.13	VTAE	001600	NICOLET VTAE DISTRICT	
Parcel Total:					\$580.57				

LEGAL DESCRIPTION: T41 R03-E S03 SESE				PARCEL NO: 082757				CONTROL NO: 82757	
40	\$51,675.01	0.89478085	\$46,237.81						
				0	\$0.00	STAT	999999	STATE OF WISCONSIN	
				0.00486350	\$224.88	CNTY	26	IRON COUNTY	
				0.00111970	\$51.77	MUNI	26020	TOWN OF SHERMAN	
				0.00641890	\$296.79	REG	501071	SCH D OF CHEQUAMEGON	
				0.00015430	\$7.13	VTAE	001600	NICOLET VTAE DISTRICT	
Parcel Total:					\$580.57				

LEGAL DESCRIPTION: T41 R03-E S03 SWSE				PARCEL NO: 082758				CONTROL NO: 82758	
40	\$51,675.01	0.89478085	\$46,237.81						
				0	\$0.00	STAT	999999	STATE OF WISCONSIN	
				0.00486350	\$224.88	CNTY	26	IRON COUNTY	
				0.00111970	\$51.77	MUNI	26020	TOWN OF SHERMAN	
				0.00641890	\$296.79	REG	501071	SCH D OF CHEQUAMEGON	
				0.00015430	\$7.13	VTAE	001600	NICOLET VTAE DISTRICT	
Parcel Total:					\$580.57				



State of Wisconsin / Department of Natural Resources

Tony Evers , Governor

Adam N Payne , Secretary

5/22/2023

Chapter 70.114 - Aids Payment Worksheet For Tax Year 2022(Payment Year 2023) - Payment Due January 31, 2023

2700 of 7056

LEGAL DESCRIPTION: T41 R03-E S11 SENE				PARCEL NO: 082759	CONTROL NO: 82759			
40	\$51,675.01	0.89478085	\$46,237.81					
				0	\$0.00	STAT	999999	STATE OF WISCONSIN
				0.00486350	\$224.88	CNTY	26	IRON COUNTY
				0.00111970	\$51.77	MUNI	26020	TOWN OF SHERMAN
				0.00641890	\$296.79	REG	501071	SCH D OF CHEQUAMEGON
				0.00015430	\$7.13	VTAE	001600	NICOLET VTAE DISTRICT
Parcel Total:					\$580.57			

LEGAL DESCRIPTION: T41 R03-E S12 NWNW				PARCEL NO: 082760	CONTROL NO: 82760			
40	\$51,675.01	0.89478085	\$46,237.81					
				0	\$0.00	STAT	999999	STATE OF WISCONSIN
				0.00486350	\$224.88	CNTY	26	IRON COUNTY
				0.00111970	\$51.77	MUNI	26020	TOWN OF SHERMAN
				0.00641890	\$296.79	REG	501071	SCH D OF CHEQUAMEGON
				0.00015430	\$7.13	VTAE	001600	NICOLET VTAE DISTRICT
Parcel Total:					\$580.57			

LEGAL DESCRIPTION: T41 R03-E S12 SWNW				PARCEL NO: 082761	CONTROL NO: 82761			
40	\$51,675.01	0.89478085	\$46,237.81					
				0	\$0.00	STAT	999999	STATE OF WISCONSIN
				0.00486350	\$224.88	CNTY	26	IRON COUNTY
				0.00111970	\$51.77	MUNI	26020	TOWN OF SHERMAN
				0.00641890	\$296.79	REG	501071	SCH D OF CHEQUAMEGON
				0.00015430	\$7.13	VTAE	001600	NICOLET VTAE DISTRICT
Parcel Total:					\$580.57			



State of Wisconsin / Department of Natural Resources

Tony Evers , Governor

Adam N Payne , Secretary

5/22/2023

Chapter 70.114 - Aids Payment Worksheet For Tax Year 2022(Payment Year 2023) - Payment Due January 31, 2023

2701 of 7056

LEGAL DESCRIPTION: T41 R03-E S14 NWSE				PARCEL NO: 082762				CONTROL NO: 82762	
40	\$51,675.01	0.89478085	\$46,237.81						
				0	\$0.00	STAT	999999	STATE OF WISCONSIN	
				0.00486350	\$224.88	CNTY	26	IRON COUNTY	
				0.00111970	\$51.77	MUNI	26020	TOWN OF SHERMAN	
				0.00641890	\$296.79	REG	501071	SCH D OF CHEQUAMEGON	
				0.00015430	\$7.13	VTAE	001600	NICOLET VTAE DISTRICT	
Parcel Total:					\$580.57				

LEGAL DESCRIPTION: T41 R03-E S15 NESE				PARCEL NO: 082763				CONTROL NO: 82763	
40	\$51,675.01	0.89478085	\$46,237.81						
				0	\$0.00	STAT	999999	STATE OF WISCONSIN	
				0.00486350	\$224.88	CNTY	26	IRON COUNTY	
				0.00111970	\$51.77	MUNI	26020	TOWN OF SHERMAN	
				0.00641890	\$296.79	REG	501071	SCH D OF CHEQUAMEGON	
				0.00015430	\$7.13	VTAE	001600	NICOLET VTAE DISTRICT	
Parcel Total:					\$580.57				

LEGAL DESCRIPTION: T42 R02-E S34 PT OF NWNE				PARCEL NO: 082802				CONTROL NO: 82802	
30	\$38,756.26	0.89478085	\$34,678.36						
				0	\$0.00	STAT	999999	STATE OF WISCONSIN	
				0.00486350	\$168.66	CNTY	26	IRON COUNTY	
				0.00111970	\$38.83	MUNI	26020	TOWN OF SHERMAN	
				0.00641890	\$222.60	REG	501071	SCH D OF CHEQUAMEGON	
				0.00015430	\$5.35	VTAE	001600	NICOLET VTAE DISTRICT	
Parcel Total:					\$435.44				



State of Wisconsin / Department of Natural Resources

Tony Evers , Governor

Adam N Payne , Secretary

5/22/2023

Chapter 70.114 - Aids Payment Worksheet For Tax Year 2022(Payment Year 2023) - Payment Due January 31, 2023

2702 of 7056

LEGAL DESCRIPTION: T42 R03-E S22 NENE				PARCEL NO: 082824				CONTROL NO: 82824			
40	\$51,675.01	0.89478085	\$46,237.81								
				0	\$0.00	STAT	999999	STATE OF WISCONSIN			
				0.00486350	\$224.88	CNTY	26	IRON COUNTY			
				0.00111970	\$51.77	MUNI	26020	TOWN OF SHERMAN			
				0.00641890	\$296.79	REG	501071	SCH D OF CHEQUAMEGON			
				0.00015430	\$7.13	VTAE	001600	NICOLET VTAE DISTRICT			
				Parcel Total:	\$580.57						

LEGAL DESCRIPTION: T42 R03-E S22 NWNE				PARCEL NO: 082825				CONTROL NO: 82825			
40	\$51,675.01	0.89478085	\$46,237.81								
				0	\$0.00	STAT	999999	STATE OF WISCONSIN			
				0.00486350	\$224.88	CNTY	26	IRON COUNTY			
				0.00111970	\$51.77	MUNI	26020	TOWN OF SHERMAN			
				0.00641890	\$296.79	REG	501071	SCH D OF CHEQUAMEGON			
				0.00015430	\$7.13	VTAE	001600	NICOLET VTAE DISTRICT			
				Parcel Total:	\$580.57						

LEGAL DESCRIPTION: T42 R03-E S22 SWNE				PARCEL NO: 082826				CONTROL NO: 82826			
40	\$51,675.01	0.89478085	\$46,237.81								
				0	\$0.00	STAT	999999	STATE OF WISCONSIN			
				0.00486350	\$224.88	CNTY	26	IRON COUNTY			
				0.00111970	\$51.77	MUNI	26020	TOWN OF SHERMAN			
				0.00641890	\$296.79	REG	501071	SCH D OF CHEQUAMEGON			
				0.00015430	\$7.13	VTAE	001600	NICOLET VTAE DISTRICT			
				Parcel Total:	\$580.57						



State of Wisconsin / Department of Natural Resources

Tony Evers , Governor

Adam N Payne , Secretary

5/22/2023

Chapter 70.114 - Aids Payment Worksheet For Tax Year 2022(Payment Year 2023) - Payment Due January 31, 2023

2703 of 7056

LEGAL DESCRIPTION: T42 R03-E S22 NENW				PARCEL NO: 082827	CONTROL NO: 82827			
40	\$51,675.01	0.89478085	\$46,237.81					
				0	\$0.00	STAT	999999	STATE OF WISCONSIN
				0.00486350	\$224.88	CNTY	26	IRON COUNTY
				0.00111970	\$51.77	MUNI	26020	TOWN OF SHERMAN
				0.00641890	\$296.79	REG	501071	SCH D OF CHEQUAMEGON
				0.00015430	\$7.13	VTAE	001600	NICOLET VTAE DISTRICT
Parcel Total:					\$580.57			

LEGAL DESCRIPTION: T42 R03-E S22 SENW				PARCEL NO: 082828	CONTROL NO: 82828			
40	\$51,675.01	0.89478085	\$46,237.81					
				0	\$0.00	STAT	999999	STATE OF WISCONSIN
				0.00486350	\$224.88	CNTY	26	IRON COUNTY
				0.00111970	\$51.77	MUNI	26020	TOWN OF SHERMAN
				0.00641890	\$296.79	REG	501071	SCH D OF CHEQUAMEGON
				0.00015430	\$7.13	VTAE	001600	NICOLET VTAE DISTRICT
Parcel Total:					\$580.57			

LEGAL DESCRIPTION: T42 R03-E S22 SWNW				PARCEL NO: 082829	CONTROL NO: 82829			
40	\$51,675.01	0.89478085	\$46,237.81					
				0	\$0.00	STAT	999999	STATE OF WISCONSIN
				0.00486350	\$224.88	CNTY	26	IRON COUNTY
				0.00111970	\$51.77	MUNI	26020	TOWN OF SHERMAN
				0.00641890	\$296.79	REG	501071	SCH D OF CHEQUAMEGON
				0.00015430	\$7.13	VTAE	001600	NICOLET VTAE DISTRICT
Parcel Total:					\$580.57			



State of Wisconsin / Department of Natural Resources

Tony Evers , Governor

Adam N Payne , Secretary

5/22/2023

Chapter 70.114 - Aids Payment Worksheet For Tax Year 2022(Payment Year 2023) - Payment Due January 31, 2023

2704 of 7056

LEGAL DESCRIPTION: T42 R03-E S22 NWSW				PARCEL NO: 082830				CONTROL NO: 82830	
40	\$51,675.01	0.89478085	\$46,237.81						
				0	\$0.00	STAT	999999	STATE OF WISCONSIN	
				0.00486350	\$224.88	CNTY	26	IRON COUNTY	
				0.00111970	\$51.77	MUNI	26020	TOWN OF SHERMAN	
				0.00641890	\$296.79	REG	501071	SCH D OF CHEQUAMEGON	
				0.00015430	\$7.13	VTAE	001600	NICOLET VTAE DISTRICT	
Parcel Total:					\$580.57				

LEGAL DESCRIPTION: T42 R03-E S23 NWNW				PARCEL NO: 082831				CONTROL NO: 82831	
40	\$51,675.01	0.89478085	\$46,237.81						
				0	\$0.00	STAT	999999	STATE OF WISCONSIN	
				0.00486350	\$224.88	CNTY	26	IRON COUNTY	
				0.00111970	\$51.77	MUNI	26020	TOWN OF SHERMAN	
				0.00641890	\$296.79	REG	501071	SCH D OF CHEQUAMEGON	
				0.00015430	\$7.13	VTAE	001600	NICOLET VTAE DISTRICT	
Parcel Total:					\$580.57				

LEGAL DESCRIPTION: T42 R03-E S23 SESE				PARCEL NO: 082832				CONTROL NO: 82832	
40	\$51,675.01	0.89478085	\$46,237.81						
				0	\$0.00	STAT	999999	STATE OF WISCONSIN	
				0.00486350	\$224.88	CNTY	26	IRON COUNTY	
				0.00111970	\$51.77	MUNI	26020	TOWN OF SHERMAN	
				0.00641890	\$296.79	REG	501071	SCH D OF CHEQUAMEGON	
				0.00015430	\$7.13	VTAE	001600	NICOLET VTAE DISTRICT	
Parcel Total:					\$580.57				



State of Wisconsin / Department of Natural Resources

Tony Evers , Governor

Adam N Payne , Secretary

5/22/2023

Chapter 70.114 - Aids Payment Worksheet For Tax Year 2022(Payment Year 2023) - Payment Due January 31, 2023

2705 of 7056

LEGAL DESCRIPTION: T42 R03-E S24 NWNE				PARCEL NO: 082833				CONTROL NO: 82833	
40	\$51,675.01	0.89478085	\$46,237.81						
				0	\$0.00	STAT	999999	STATE OF WISCONSIN	
				0.00486350	\$224.88	CNTY	26	IRON COUNTY	
				0.00111970	\$51.77	MUNI	26020	TOWN OF SHERMAN	
				0.00641890	\$296.79	REG	501071	SCH D OF CHEQUAMEGON	
				0.00015430	\$7.13	VTAE	001600	NICOLET VTAE DISTRICT	
Parcel Total:					\$580.57				

LEGAL DESCRIPTION: T42 R03-E S24 NENE				PARCEL NO: 082834				CONTROL NO: 82834	
40	\$51,675.01	0.89478085	\$46,237.81						
				0	\$0.00	STAT	999999	STATE OF WISCONSIN	
				0.00486350	\$224.88	CNTY	26	IRON COUNTY	
				0.00111970	\$51.77	MUNI	26020	TOWN OF SHERMAN	
				0.00641890	\$296.79	REG	501071	SCH D OF CHEQUAMEGON	
				0.00015430	\$7.13	VTAE	001600	NICOLET VTAE DISTRICT	
Parcel Total:					\$580.57				

LEGAL DESCRIPTION: T42 R03-E S24 SWNE				PARCEL NO: 082835				CONTROL NO: 82835	
40	\$51,675.01	0.89478085	\$46,237.81						
				0	\$0.00	STAT	999999	STATE OF WISCONSIN	
				0.00486350	\$224.88	CNTY	26	IRON COUNTY	
				0.00111970	\$51.77	MUNI	26020	TOWN OF SHERMAN	
				0.00641890	\$296.79	REG	501071	SCH D OF CHEQUAMEGON	
				0.00015430	\$7.13	VTAE	001600	NICOLET VTAE DISTRICT	
Parcel Total:					\$580.57				



State of Wisconsin / Department of Natural Resources

Tony Evers , Governor

Adam N Payne , Secretary

5/22/2023

Chapter 70.114 - Aids Payment Worksheet For Tax Year 2022(Payment Year 2023) - Payment Due January 31, 2023

2706 of 7056

LEGAL DESCRIPTION: T42 R03-E S24 SENE	PARCEL NO: 082836	CONTROL NO: 82836
---------------------------------------	-------------------	-------------------

40	\$51,675.01	0.89478085	\$46,237.81	
----	-------------	------------	-------------	--

0	\$0.00	STAT	999999	STATE OF WISCONSIN
0.00486350	\$224.88	CNTY	26	IRON COUNTY
0.00111970	\$51.77	MUNI	26020	TOWN OF SHERMAN
0.00641890	\$296.79	REG	501071	SCH D OF CHEQUAMEGON
0.00015430	\$7.13	VTAE	001600	NICOLET VTAE DISTRICT

Parcel Total:	\$580.57
---------------	----------

LEGAL DESCRIPTION: T42 R03-E S24 NWSW	PARCEL NO: 082837	CONTROL NO: 82837
---------------------------------------	-------------------	-------------------

40	\$51,675.01	0.89478085	\$46,237.81	
----	-------------	------------	-------------	--

0	\$0.00	STAT	999999	STATE OF WISCONSIN
0.00486350	\$224.88	CNTY	26	IRON COUNTY
0.00111970	\$51.77	MUNI	26020	TOWN OF SHERMAN
0.00641890	\$296.79	REG	501071	SCH D OF CHEQUAMEGON
0.00015430	\$7.13	VTAE	001600	NICOLET VTAE DISTRICT

Parcel Total:	\$580.57
---------------	----------

LEGAL DESCRIPTION: T42 R03-E S24 NESW	PARCEL NO: 082838	CONTROL NO: 82838
---------------------------------------	-------------------	-------------------

40	\$51,675.01	0.89478085	\$46,237.81	
----	-------------	------------	-------------	--

0	\$0.00	STAT	999999	STATE OF WISCONSIN
0.00486350	\$224.88	CNTY	26	IRON COUNTY
0.00111970	\$51.77	MUNI	26020	TOWN OF SHERMAN
0.00641890	\$296.79	REG	501071	SCH D OF CHEQUAMEGON
0.00015430	\$7.13	VTAE	001600	NICOLET VTAE DISTRICT

Parcel Total:	\$580.57
---------------	----------



State of Wisconsin / Department of Natural Resources

Tony Evers , Governor

Adam N Payne , Secretary

5/22/2023

Chapter 70.114 - Aids Payment Worksheet For Tax Year 2022(Payment Year 2023) - Payment Due January 31, 2023

2707 of 7056

LEGAL DESCRIPTION: T42 R03-E S24 SESW				PARCEL NO: 082839				CONTROL NO: 82839	
40	\$51,675.01	0.89478085	\$46,237.81						
				0	\$0.00	STAT	999999	STATE OF WISCONSIN	
				0.00486350	\$224.88	CNTY	26	IRON COUNTY	
				0.00111970	\$51.77	MUNI	26020	TOWN OF SHERMAN	
				0.00641890	\$296.79	REG	501071	SCH D OF CHEQUAMEGON	
				0.00015430	\$7.13	VTAE	001600	NICOLET VTAE DISTRICT	
Parcel Total:					\$580.57				

LEGAL DESCRIPTION: T42 R03-E S24 SWSW				PARCEL NO: 082840				CONTROL NO: 82840	
40	\$51,675.01	0.89478085	\$46,237.81						
				0	\$0.00	STAT	999999	STATE OF WISCONSIN	
				0.00486350	\$224.88	CNTY	26	IRON COUNTY	
				0.00111970	\$51.77	MUNI	26020	TOWN OF SHERMAN	
				0.00641890	\$296.79	REG	501071	SCH D OF CHEQUAMEGON	
				0.00015430	\$7.13	VTAE	001600	NICOLET VTAE DISTRICT	
Parcel Total:					\$580.57				

LEGAL DESCRIPTION: T42 R03-E S24 NWSE				PARCEL NO: 082841				CONTROL NO: 82841	
40	\$51,675.01	0.89478085	\$46,237.81						
				0	\$0.00	STAT	999999	STATE OF WISCONSIN	
				0.00486350	\$224.88	CNTY	26	IRON COUNTY	
				0.00111970	\$51.77	MUNI	26020	TOWN OF SHERMAN	
				0.00641890	\$296.79	REG	501071	SCH D OF CHEQUAMEGON	
				0.00015430	\$7.13	VTAE	001600	NICOLET VTAE DISTRICT	
Parcel Total:					\$580.57				



State of Wisconsin / Department of Natural Resources

Tony Evers , Governor

Adam N Payne , Secretary

5/22/2023

Chapter 70.114 - Aids Payment Worksheet For Tax Year 2022(Payment Year 2023) - Payment Due January 31, 2023

2708 of 7056

LEGAL DESCRIPTION: T42 R03-E S24 NESE				PARCEL NO: 082842				CONTROL NO: 82842	
40	\$51,675.01	0.89478085	\$46,237.81						
				0	\$0.00	STAT	999999	STATE OF WISCONSIN	
				0.00486350	\$224.88	CNTY	26	IRON COUNTY	
				0.00111970	\$51.77	MUNI	26020	TOWN OF SHERMAN	
				0.00641890	\$296.79	REG	501071	SCH D OF CHEQUAMEGON	
				0.00015430	\$7.13	VTAE	001600	NICOLET VTAE DISTRICT	
Parcel Total:					\$580.57				

LEGAL DESCRIPTION: T42 R03-E S24 SWSE				PARCEL NO: 082843				CONTROL NO: 82843	
40	\$51,675.01	0.89478085	\$46,237.81						
				0	\$0.00	STAT	999999	STATE OF WISCONSIN	
				0.00486350	\$224.88	CNTY	26	IRON COUNTY	
				0.00111970	\$51.77	MUNI	26020	TOWN OF SHERMAN	
				0.00641890	\$296.79	REG	501071	SCH D OF CHEQUAMEGON	
				0.00015430	\$7.13	VTAE	001600	NICOLET VTAE DISTRICT	
Parcel Total:					\$580.57				

LEGAL DESCRIPTION: T42 R03-E S24 SESE				PARCEL NO: 082844				CONTROL NO: 82844	
40	\$51,675.01	0.89478085	\$46,237.81						
				0	\$0.00	STAT	999999	STATE OF WISCONSIN	
				0.00486350	\$224.88	CNTY	26	IRON COUNTY	
				0.00111970	\$51.77	MUNI	26020	TOWN OF SHERMAN	
				0.00641890	\$296.79	REG	501071	SCH D OF CHEQUAMEGON	
				0.00015430	\$7.13	VTAE	001600	NICOLET VTAE DISTRICT	
Parcel Total:					\$580.57				



State of Wisconsin / Department of Natural Resources

Tony Evers , Governor

Adam N Payne , Secretary

5/22/2023

Chapter 70.114 - Aids Payment Worksheet For Tax Year 2022(Payment Year 2023) - Payment Due January 31, 2023

2709 of 7056

LEGAL DESCRIPTION: T42 R03-E S25 NWNE				PARCEL NO: 082845	CONTROL NO: 82845			
40	\$51,675.01	0.89478085	\$46,237.81					
				0	\$0.00	STAT	999999	STATE OF WISCONSIN
				0.00486350	\$224.88	CNTY	26	IRON COUNTY
				0.00111970	\$51.77	MUNI	26020	TOWN OF SHERMAN
				0.00641890	\$296.79	REG	501071	SCH D OF CHEQUAMEGON
				0.00015430	\$7.13	VTAE	001600	NICOLET VTAE DISTRICT
Parcel Total:					\$580.57			

LEGAL DESCRIPTION: T42 R03-E S25 NENE				PARCEL NO: 082846	CONTROL NO: 82846			
40	\$51,675.01	0.89478085	\$46,237.81					
				0	\$0.00	STAT	999999	STATE OF WISCONSIN
				0.00486350	\$224.88	CNTY	26	IRON COUNTY
				0.00111970	\$51.77	MUNI	26020	TOWN OF SHERMAN
				0.00641890	\$296.79	REG	501071	SCH D OF CHEQUAMEGON
				0.00015430	\$7.13	VTAE	001600	NICOLET VTAE DISTRICT
Parcel Total:					\$580.57			

LEGAL DESCRIPTION: T42 R03-E S25 NWNW				PARCEL NO: 082847	CONTROL NO: 82847			
40	\$51,675.01	0.89478085	\$46,237.81					
				0	\$0.00	STAT	999999	STATE OF WISCONSIN
				0.00486350	\$224.88	CNTY	26	IRON COUNTY
				0.00111970	\$51.77	MUNI	26020	TOWN OF SHERMAN
				0.00641890	\$296.79	REG	501071	SCH D OF CHEQUAMEGON
				0.00015430	\$7.13	VTAE	001600	NICOLET VTAE DISTRICT
Parcel Total:					\$580.57			



State of Wisconsin / Department of Natural Resources

Tony Evers , Governor

Adam N Payne , Secretary

5/22/2023

Chapter 70.114 - Aids Payment Worksheet For Tax Year 2022(Payment Year 2023) - Payment Due January 31, 2023

2710 of 7056

LEGAL DESCRIPTION: T42 R03-E S25 NENW				PARCEL NO: 082848				CONTROL NO: 82848	
40	\$51,675.01	0.89478085	\$46,237.81						
				0	\$0.00	STAT	999999	STATE OF WISCONSIN	
				0.00486350	\$224.88	CNTY	26	IRON COUNTY	
				0.00111970	\$51.77	MUNI	26020	TOWN OF SHERMAN	
				0.00641890	\$296.79	REG	501071	SCH D OF CHEQUAMEGON	
				0.00015430	\$7.13	VTAE	001600	NICOLET VTAE DISTRICT	
Parcel Total:					\$580.57				

LEGAL DESCRIPTION: T42 R03-E S25 SWNW				PARCEL NO: 082849				CONTROL NO: 82849	
40	\$51,675.01	0.89478085	\$46,237.81						
				0	\$0.00	STAT	999999	STATE OF WISCONSIN	
				0.00486350	\$224.88	CNTY	26	IRON COUNTY	
				0.00111970	\$51.77	MUNI	26020	TOWN OF SHERMAN	
				0.00641890	\$296.79	REG	501071	SCH D OF CHEQUAMEGON	
				0.00015430	\$7.13	VTAE	001600	NICOLET VTAE DISTRICT	
Parcel Total:					\$580.57				

LEGAL DESCRIPTION: T42 R03-E S25 SENW				PARCEL NO: 082850				CONTROL NO: 82850	
40	\$51,675.01	0.89478085	\$46,237.81						
				0	\$0.00	STAT	999999	STATE OF WISCONSIN	
				0.00486350	\$224.88	CNTY	26	IRON COUNTY	
				0.00111970	\$51.77	MUNI	26020	TOWN OF SHERMAN	
				0.00641890	\$296.79	REG	501071	SCH D OF CHEQUAMEGON	
				0.00015430	\$7.13	VTAE	001600	NICOLET VTAE DISTRICT	
Parcel Total:					\$580.57				



State of Wisconsin / Department of Natural Resources

Tony Evers , Governor

Adam N Payne , Secretary

5/22/2023

Chapter 70.114 - Aids Payment Worksheet For Tax Year 2022(Payment Year 2023) - Payment Due January 31, 2023

2711 of 7056

LEGAL DESCRIPTION: T42 R03-E S25 NWSW				PARCEL NO: 082851				CONTROL NO: 82851	
40	\$51,675.01	0.89478085	\$46,237.81						
				0	\$0.00	STAT	999999	STATE OF WISCONSIN	
				0.00486350	\$224.88	CNTY	26	IRON COUNTY	
				0.00111970	\$51.77	MUNI	26020	TOWN OF SHERMAN	
				0.00641890	\$296.79	REG	501071	SCH D OF CHEQUAMEGON	
				0.00015430	\$7.13	VTAE	001600	NICOLET VTAE DISTRICT	
				Parcel Total:		\$580.57			

LEGAL DESCRIPTION: T42 R03-E S25 NESW				PARCEL NO: 082852				CONTROL NO: 82852	
40	\$51,675.01	0.89478085	\$46,237.81						
				0	\$0.00	STAT	999999	STATE OF WISCONSIN	
				0.00486350	\$224.88	CNTY	26	IRON COUNTY	
				0.00111970	\$51.77	MUNI	26020	TOWN OF SHERMAN	
				0.00641890	\$296.79	REG	501071	SCH D OF CHEQUAMEGON	
				0.00015430	\$7.13	VTAE	001600	NICOLET VTAE DISTRICT	
				Parcel Total:		\$580.57			

LEGAL DESCRIPTION: T42 R03-E S25 SESW				PARCEL NO: 082853				CONTROL NO: 82853	
40	\$51,675.01	0.89478085	\$46,237.81						
				0	\$0.00	STAT	999999	STATE OF WISCONSIN	
				0.00486350	\$224.88	CNTY	26	IRON COUNTY	
				0.00111970	\$51.77	MUNI	26020	TOWN OF SHERMAN	
				0.00641890	\$296.79	REG	501071	SCH D OF CHEQUAMEGON	
				0.00015430	\$7.13	VTAE	001600	NICOLET VTAE DISTRICT	
				Parcel Total:		\$580.57			



State of Wisconsin / Department of Natural Resources

Tony Evers , Governor

Adam N Payne , Secretary

5/22/2023

Chapter 70.114 - Aids Payment Worksheet For Tax Year 2022(Payment Year 2023) - Payment Due January 31, 2023

2712 of 7056

LEGAL DESCRIPTION: T42 R03-E S25 SWSW	PARCEL NO: 082854	CONTROL NO: 82854
---------------------------------------	-------------------	-------------------

40	\$51,675.01	0.89478085	\$46,237.81				
----	-------------	------------	-------------	--	--	--	--

0	\$0.00	STAT	999999	STATE OF WISCONSIN	
0.00486350	\$224.88	CNTY	26	IRON COUNTY	
0.00111970	\$51.77	MUNI	26020	TOWN OF SHERMAN	
0.00641890	\$296.79	REG	501071	SCH D OF CHEQUAMEGON	
0.00015430	\$7.13	VTAE	001600	NICOLET VTAE DISTRICT	

Parcel Total:	\$580.57
---------------	----------

LEGAL DESCRIPTION: T42 R03-E S25 NESE	PARCEL NO: 082855	CONTROL NO: 82855
---------------------------------------	-------------------	-------------------

40	\$51,675.01	0.89478085	\$46,237.81				
----	-------------	------------	-------------	--	--	--	--

0	\$0.00	STAT	999999	STATE OF WISCONSIN	
0.00486350	\$224.88	CNTY	26	IRON COUNTY	
0.00111970	\$51.77	MUNI	26020	TOWN OF SHERMAN	
0.00641890	\$296.79	REG	501071	SCH D OF CHEQUAMEGON	
0.00015430	\$7.13	VTAE	001600	NICOLET VTAE DISTRICT	

Parcel Total:	\$580.57
---------------	----------

LEGAL DESCRIPTION: T42 R03-E S25 SESE	PARCEL NO: 082856	CONTROL NO: 82856
---------------------------------------	-------------------	-------------------

40	\$51,675.01	0.89478085	\$46,237.81				
----	-------------	------------	-------------	--	--	--	--

0	\$0.00	STAT	999999	STATE OF WISCONSIN	
0.00486350	\$224.88	CNTY	26	IRON COUNTY	
0.00111970	\$51.77	MUNI	26020	TOWN OF SHERMAN	
0.00641890	\$296.79	REG	501071	SCH D OF CHEQUAMEGON	
0.00015430	\$7.13	VTAE	001600	NICOLET VTAE DISTRICT	

Parcel Total:	\$580.57
---------------	----------



State of Wisconsin / Department of Natural Resources

Tony Evers , Governor

Adam N Payne , Secretary

5/22/2023

Chapter 70.114 - Aids Payment Worksheet For Tax Year 2022(Payment Year 2023) - Payment Due January 31, 2023

2713 of 7056

LEGAL DESCRIPTION: T42 R03-E S25 SWSE				PARCEL NO: 082857	CONTROL NO: 82857			
40	\$51,675.01	0.89478085	\$46,237.81					
				0	\$0.00	STAT	999999	STATE OF WISCONSIN
				0.00486350	\$224.88	CNTY	26	IRON COUNTY
				0.00111970	\$51.77	MUNI	26020	TOWN OF SHERMAN
				0.00641890	\$296.79	REG	501071	SCH D OF CHEQUAMEGON
				0.00015430	\$7.13	VTAE	001600	NICOLET VTAE DISTRICT
Parcel Total:					\$580.57			

LEGAL DESCRIPTION: T42 R03-E S26 NENE				PARCEL NO: 082858	CONTROL NO: 82858			
40	\$51,675.01	0.89478085	\$46,237.81					
				0	\$0.00	STAT	999999	STATE OF WISCONSIN
				0.00486350	\$224.88	CNTY	26	IRON COUNTY
				0.00111970	\$51.77	MUNI	26020	TOWN OF SHERMAN
				0.00641890	\$296.79	REG	501071	SCH D OF CHEQUAMEGON
				0.00015430	\$7.13	VTAE	001600	NICOLET VTAE DISTRICT
Parcel Total:					\$580.57			

LEGAL DESCRIPTION: T42 R03-E S26 SENE				PARCEL NO: 082859	CONTROL NO: 82859			
40	\$51,675.01	0.89478085	\$46,237.81					
				0	\$0.00	STAT	999999	STATE OF WISCONSIN
				0.00486350	\$224.88	CNTY	26	IRON COUNTY
				0.00111970	\$51.77	MUNI	26020	TOWN OF SHERMAN
				0.00641890	\$296.79	REG	501071	SCH D OF CHEQUAMEGON
				0.00015430	\$7.13	VTAE	001600	NICOLET VTAE DISTRICT
Parcel Total:					\$580.57			



State of Wisconsin / Department of Natural Resources

Tony Evers , Governor

Adam N Payne , Secretary

5/22/2023

Chapter 70.114 - Aids Payment Worksheet For Tax Year 2022(Payment Year 2023) - Payment Due January 31, 2023

2714 of 7056

LEGAL DESCRIPTION: T42 R03-E S26 SWNE				PARCEL NO: 082860	CONTROL NO: 82860			
40	\$51,675.01	0.89478085	\$46,237.81					
				0	\$0.00	STAT	999999	STATE OF WISCONSIN
				0.00486350	\$224.88	CNTY	26	IRON COUNTY
				0.00111970	\$51.77	MUNI	26020	TOWN OF SHERMAN
				0.00641890	\$296.79	REG	501071	SCH D OF CHEQUAMEGON
				0.00015430	\$7.13	VTAE	001600	NICOLET VTAE DISTRICT
Parcel Total:					\$580.57			

LEGAL DESCRIPTION: T42 R03-E S26 SWNW				PARCEL NO: 082861	CONTROL NO: 82861			
40	\$51,675.01	0.89478085	\$46,237.81					
				0	\$0.00	STAT	999999	STATE OF WISCONSIN
				0.00486350	\$224.88	CNTY	26	IRON COUNTY
				0.00111970	\$51.77	MUNI	26020	TOWN OF SHERMAN
				0.00641890	\$296.79	REG	501071	SCH D OF CHEQUAMEGON
				0.00015430	\$7.13	VTAE	001600	NICOLET VTAE DISTRICT
Parcel Total:					\$580.57			

LEGAL DESCRIPTION: T42 R03-E S26 SENW				PARCEL NO: 082862	CONTROL NO: 82862			
40	\$51,675.01	0.89478085	\$46,237.81					
				0	\$0.00	STAT	999999	STATE OF WISCONSIN
				0.00486350	\$224.88	CNTY	26	IRON COUNTY
				0.00111970	\$51.77	MUNI	26020	TOWN OF SHERMAN
				0.00641890	\$296.79	REG	501071	SCH D OF CHEQUAMEGON
				0.00015430	\$7.13	VTAE	001600	NICOLET VTAE DISTRICT
Parcel Total:					\$580.57			



State of Wisconsin / Department of Natural Resources

Tony Evers , Governor

Adam N Payne , Secretary

5/22/2023

Chapter 70.114 - Aids Payment Worksheet For Tax Year 2022(Payment Year 2023) - Payment Due January 31, 2023

2715 of 7056

LEGAL DESCRIPTION: T42 R03-E S26 NESE				PARCEL NO: 082863				CONTROL NO: 82863	
40	\$51,675.01	0.89478085	\$46,237.81						
				0	\$0.00	STAT	999999	STATE OF WISCONSIN	
				0.00486350	\$224.88	CNTY	26	IRON COUNTY	
				0.00111970	\$51.77	MUNI	26020	TOWN OF SHERMAN	
				0.00641890	\$296.79	REG	501071	SCH D OF CHEQUAMEGON	
				0.00015430	\$7.13	VTAE	001600	NICOLET VTAE DISTRICT	
Parcel Total:					\$580.57				

LEGAL DESCRIPTION: T42 R03-E S34 SWSE				PARCEL NO: 082864				CONTROL NO: 82864	
40	\$51,675.01	0.89478085	\$46,237.81						
				0	\$0.00	STAT	999999	STATE OF WISCONSIN	
				0.00486350	\$224.88	CNTY	26	IRON COUNTY	
				0.00111970	\$51.77	MUNI	26020	TOWN OF SHERMAN	
				0.00641890	\$296.79	REG	501071	SCH D OF CHEQUAMEGON	
				0.00015430	\$7.13	VTAE	001600	NICOLET VTAE DISTRICT	
Parcel Total:					\$580.57				

LEGAL DESCRIPTION: T42 R03-E S36 NWNE				PARCEL NO: 082865				CONTROL NO: 82865	
40	\$51,675.01	0.89478085	\$46,237.81						
				0	\$0.00	STAT	999999	STATE OF WISCONSIN	
				0.00486350	\$224.88	CNTY	26	IRON COUNTY	
				0.00111970	\$51.77	MUNI	26020	TOWN OF SHERMAN	
				0.00641890	\$296.79	REG	501071	SCH D OF CHEQUAMEGON	
				0.00015430	\$7.13	VTAE	001600	NICOLET VTAE DISTRICT	
Parcel Total:					\$580.57				



State of Wisconsin / Department of Natural Resources

Tony Evers , Governor

Adam N Payne , Secretary

5/22/2023

Chapter 70.114 - Aids Payment Worksheet For Tax Year 2022(Payment Year 2023) - Payment Due January 31, 2023

2716 of 7056

LEGAL DESCRIPTION: T42 R03-E S36 NENE	PARCEL NO: 082866	CONTROL NO: 82866
---------------------------------------	-------------------	-------------------

40	\$51,675.01	0.89478085	\$46,237.81				
----	-------------	------------	-------------	--	--	--	--

0	\$0.00	STAT	999999	STATE OF WISCONSIN
0.00486350	\$224.88	CNTY	26	IRON COUNTY
0.00111970	\$51.77	MUNI	26020	TOWN OF SHERMAN
0.00641890	\$296.79	REG	501071	SCH D OF CHEQUAMEGON
0.00015430	\$7.13	VTAE	001600	NICOLET VTAE DISTRICT

Parcel Total:	\$580.57
---------------	----------

LEGAL DESCRIPTION: T42 R03-E S36 NENW	PARCEL NO: 082867	CONTROL NO: 82867
---------------------------------------	-------------------	-------------------

40	\$51,675.01	0.89478085	\$46,237.81				
----	-------------	------------	-------------	--	--	--	--

0	\$0.00	STAT	999999	STATE OF WISCONSIN
0.00486350	\$224.88	CNTY	26	IRON COUNTY
0.00111970	\$51.77	MUNI	26020	TOWN OF SHERMAN
0.00641890	\$296.79	REG	501071	SCH D OF CHEQUAMEGON
0.00015430	\$7.13	VTAE	001600	NICOLET VTAE DISTRICT

Parcel Total:	\$580.57
---------------	----------

LEGAL DESCRIPTION: T42 R03-E S36 SENW	PARCEL NO: 082868	CONTROL NO: 82868
---------------------------------------	-------------------	-------------------

40	\$51,675.01	0.89478085	\$46,237.81				
----	-------------	------------	-------------	--	--	--	--

0	\$0.00	STAT	999999	STATE OF WISCONSIN
0.00486350	\$224.88	CNTY	26	IRON COUNTY
0.00111970	\$51.77	MUNI	26020	TOWN OF SHERMAN
0.00641890	\$296.79	REG	501071	SCH D OF CHEQUAMEGON
0.00015430	\$7.13	VTAE	001600	NICOLET VTAE DISTRICT

Parcel Total:	\$580.57
---------------	----------



State of Wisconsin / Department of Natural Resources

Tony Evers , Governor

Adam N Payne , Secretary

5/22/2023

Chapter 70.114 - Aids Payment Worksheet For Tax Year 2022(Payment Year 2023) - Payment Due January 31, 2023

2717 of 7056

File Number Total: \$47,135.08

FILE NO: WR 500 C

DATE OF PURCHASE: 10/14/1999

GRANTOR: PACKAGING CORP. OF AMERICA

LEGAL DESCRIPTION: T41 R03-E S28 NESW

PARCEL NO: 082445

CONTROL NO: 82445

40 \$48,070.77 0.89478085 \$43,012.81

0 \$0.00 STAT 999999 STATE OF WISCONSIN

0.00486350 \$209.19 CNTY 26 IRON COUNTY

0.00111970 \$48.16 MUNI 26020 TOWN OF SHERMAN

0.00641890 \$276.09 REG 501071 SCH D OF CHEQUAMEGON

0.00015430 \$6.64 VTAE 001600 NICOLET VTAE DISTRICT

Parcel Total: \$540.08

LEGAL DESCRIPTION: T41 R03-E S28 PT OF NWSE

PARCEL NO: 082446

CONTROL NO: 82446

39.5 \$26,065.76 0.89478085 \$23,323.14

0 \$0.00 STAT 999999 STATE OF WISCONSIN

0.00486350 \$113.43 CNTY 26 IRON COUNTY

0.00111970 \$26.11 MUNI 26020 TOWN OF SHERMAN

0.00641890 \$149.71 REG 501071 SCH D OF CHEQUAMEGON

0.00015430 \$3.60 VTAE 001600 NICOLET VTAE DISTRICT

Parcel Total: \$292.85



State of Wisconsin / Department of Natural Resources

Tony Evers , Governor

Adam N Payne , Secretary

5/22/2023

Chapter 70.114 - Aids Payment Worksheet For Tax Year 2022(Payment Year 2023) - Payment Due January 31, 2023

2718 of 7056

LEGAL DESCRIPTION: T41 R03-E S28 PT OF NESE				PARCEL NO: 082447	CONTROL NO: 82447			
23	\$15,177.53	0.89478085	\$13,580.56					
				0	\$0.00	STAT	999999	STATE OF WISCONSIN
				0.00486350	\$66.05	CNTY	26	IRON COUNTY
				0.00111970	\$15.21	MUNI	26020	TOWN OF SHERMAN
				0.00641890	\$87.17	REG	501071	SCH D OF CHEQUAMEGON
				0.00015430	\$2.10	VTAE	001600	NICOLET VTAE DISTRICT
Parcel Total:					\$170.53			

LEGAL DESCRIPTION: T41 R03-E S28 PT OF SESE				PARCEL NO: 082448	CONTROL NO: 82448			
32.6	\$21,512.50	0.89478085	\$19,248.97					
				0	\$0.00	STAT	999999	STATE OF WISCONSIN
				0.00486350	\$93.62	CNTY	26	IRON COUNTY
				0.00111970	\$21.55	MUNI	26020	TOWN OF SHERMAN
				0.00641890	\$123.56	REG	501071	SCH D OF CHEQUAMEGON
				0.00015430	\$2.97	VTAE	001600	NICOLET VTAE DISTRICT
Parcel Total:					\$241.70			

LEGAL DESCRIPTION: T41 R03-E S28 SWSE				PARCEL NO: 082449	CONTROL NO: 82449			
40	\$48,070.77	0.89478085	\$43,012.81					
				0	\$0.00	STAT	999999	STATE OF WISCONSIN
				0.00486350	\$209.19	CNTY	26	IRON COUNTY
				0.00111970	\$48.16	MUNI	26020	TOWN OF SHERMAN
				0.00641890	\$276.09	REG	501071	SCH D OF CHEQUAMEGON
				0.00015430	\$6.64	VTAE	001600	NICOLET VTAE DISTRICT
Parcel Total:					\$540.08			



State of Wisconsin / Department of Natural Resources

Tony Evers , Governor

Adam N Payne , Secretary

5/22/2023

Chapter 70.114 - Aids Payment Worksheet For Tax Year 2022(Payment Year 2023) - Payment Due January 31, 2023

2719 of 7056

File Number Total: \$1,785.24

FILE NO: WR 500 Q

DATE OF PURCHASE: 11/18/1999

GRANTOR: PACKAGING CORP. OF AMERICA

LEGAL DESCRIPTION: T41 R02-E S03 GOV LOT 6

PARCEL NO: 082663

CONTROL NO: 82663

19.5 \$25,191.57 0.89478085 \$22,540.93

0 \$0.00 STAT 999999 STATE OF WISCONSIN

0.00486350 \$109.63 CNTY 26 IRON COUNTY

0.00111970 \$25.24 MUNI 26020 TOWN OF SHERMAN

0.00641890 \$144.69 REG 501071 SCH D OF CHEQUAMEGON

0.00015430 \$3.48 VTAE 001600 NICOLET VTAE DISTRICT

Parcel Total: \$283.04

LEGAL DESCRIPTION: T41 R02-E S07 PT GV LT 5

PARCEL NO: 082693

CONTROL NO: 82693

35.98 \$46,481.66 0.89478085 \$41,590.90

0 \$0.00 STAT 999999 STATE OF WISCONSIN

0.00486350 \$202.28 CNTY 26 IRON COUNTY

0.00111970 \$46.57 MUNI 26020 TOWN OF SHERMAN

0.00641890 \$266.97 REG 501071 SCH D OF CHEQUAMEGON

0.00015430 \$6.42 VTAE 001600 NICOLET VTAE DISTRICT

Parcel Total: \$522.24



State of Wisconsin / Department of Natural Resources

Tony Evers , Governor

Adam N Payne , Secretary

5/22/2023

Chapter 70.114 - Aids Payment Worksheet For Tax Year 2022(Payment Year 2023) - Payment Due January 31, 2023

2720 of 7056

LEGAL DESCRIPTION: T41 R02-E S07 PT GV LT 6				PARCEL NO: 082694				CONTROL NO: 82694	
10.78	\$13,926.41	0.89478085	\$12,461.08	0	\$0.00	STAT	999999	STATE OF WISCONSIN	
				0.00486350	\$60.60	CNTY	26	IRON COUNTY	
				0.00111970	\$13.95	MUNI	26020	TOWN OF SHERMAN	
				0.00641890	\$79.99	REG	501071	SCH D OF CHEQUAMEGON	
				0.00015430	\$1.92	VTAE	001600	NICOLET VTAE DISTRICT	
Parcel Total:					\$156.46				

LEGAL DESCRIPTION: T41 R02-E S07 PT GV LT 7				PARCEL NO: 082695				CONTROL NO: 82695	
13.68	\$17,672.85	0.89478085	\$15,813.32	0	\$0.00	STAT	999999	STATE OF WISCONSIN	
				0.00486350	\$76.91	CNTY	26	IRON COUNTY	
				0.00111970	\$17.71	MUNI	26020	TOWN OF SHERMAN	
				0.00641890	\$101.50	REG	501071	SCH D OF CHEQUAMEGON	
				0.00015430	\$2.44	VTAE	001600	NICOLET VTAE DISTRICT	
Parcel Total:					\$198.56				

LEGAL DESCRIPTION: T41 R02-E S07 SWNE				PARCEL NO: 082696				CONTROL NO: 82696	
40	\$51,675.01	0.89478085	\$46,237.81	0	\$0.00	STAT	999999	STATE OF WISCONSIN	
				0.00486350	\$224.88	CNTY	26	IRON COUNTY	
				0.00111970	\$51.77	MUNI	26020	TOWN OF SHERMAN	
				0.00641890	\$296.79	REG	501071	SCH D OF CHEQUAMEGON	
				0.00015430	\$7.13	VTAE	001600	NICOLET VTAE DISTRICT	
Parcel Total:					\$580.57				



State of Wisconsin / Department of Natural Resources

Tony Evers , Governor

Adam N Payne , Secretary

5/22/2023

Chapter 70.114 - Aids Payment Worksheet For Tax Year 2022(Payment Year 2023) - Payment Due January 31, 2023

2721 of 7056

LEGAL DESCRIPTION: T41 R02-E S07 SENE				PARCEL NO: 082697				CONTROL NO: 82697	
40	\$51,675.01	0.89478085	\$46,237.81						
				0	\$0.00	STAT	999999	STATE OF WISCONSIN	
				0.00486350	\$224.88	CNTY	26	IRON COUNTY	
				0.00111970	\$51.77	MUNI	26020	TOWN OF SHERMAN	
				0.00641890	\$296.79	REG	501071	SCH D OF CHEQUAMEGON	
				0.00015430	\$7.13	VTAE	001600	NICOLET VTAE DISTRICT	
Parcel Total:					\$580.57				

LEGAL DESCRIPTION: T41 R02-E S07 PT GV LT 4				PARCEL NO: 082698				CONTROL NO: 82698	
17.08	\$22,065.22	0.89478085	\$19,743.54						
				0	\$0.00	STAT	999999	STATE OF WISCONSIN	
				0.00486350	\$96.02	CNTY	26	IRON COUNTY	
				0.00111970	\$22.11	MUNI	26020	TOWN OF SHERMAN	
				0.00641890	\$126.73	REG	501071	SCH D OF CHEQUAMEGON	
				0.00015430	\$3.05	VTAE	001600	NICOLET VTAE DISTRICT	
Parcel Total:					\$247.91				

LEGAL DESCRIPTION: T41 R02-E S07 NESW				PARCEL NO: 082699				CONTROL NO: 82699	
40	\$51,675.01	0.89478085	\$46,237.81						
				0	\$0.00	STAT	999999	STATE OF WISCONSIN	
				0.00486350	\$224.88	CNTY	26	IRON COUNTY	
				0.00111970	\$51.77	MUNI	26020	TOWN OF SHERMAN	
				0.00641890	\$296.79	REG	501071	SCH D OF CHEQUAMEGON	
				0.00015430	\$7.13	VTAE	001600	NICOLET VTAE DISTRICT	
Parcel Total:					\$580.57				



State of Wisconsin / Department of Natural Resources

Tony Evers , Governor

Adam N Payne , Secretary

5/22/2023

Chapter 70.114 - Aids Payment Worksheet For Tax Year 2022(Payment Year 2023) - Payment Due January 31, 2023

2722 of 7056

LEGAL DESCRIPTION: T41 R02-E S07 SESW				PARCEL NO: 082700				CONTROL NO: 82700	
40	\$51,675.01	0.89478085	\$46,237.81						
				0	\$0.00	STAT	999999	STATE OF WISCONSIN	
				0.00486350	\$224.88	CNTY	26	IRON COUNTY	
				0.00111970	\$51.77	MUNI	26020	TOWN OF SHERMAN	
				0.00641890	\$296.79	REG	501071	SCH D OF CHEQUAMEGON	
				0.00015430	\$7.13	VTAE	001600	NICOLET VTAE DISTRICT	
Parcel Total:					\$580.57				

LEGAL DESCRIPTION: T41 R02-E S07 SWSW				PARCEL NO: 082701				CONTROL NO: 82701	
40	\$51,675.01	0.89478085	\$46,237.81						
				0	\$0.00	STAT	999999	STATE OF WISCONSIN	
				0.00486350	\$224.88	CNTY	26	IRON COUNTY	
				0.00111970	\$51.77	MUNI	26020	TOWN OF SHERMAN	
				0.00641890	\$296.79	REG	501071	SCH D OF CHEQUAMEGON	
				0.00015430	\$7.13	VTAE	001600	NICOLET VTAE DISTRICT	
Parcel Total:					\$580.57				

LEGAL DESCRIPTION: T41 R02-E S07 NWSE				PARCEL NO: 082702				CONTROL NO: 82702	
40	\$51,675.01	0.89478085	\$46,237.81						
				0	\$0.00	STAT	999999	STATE OF WISCONSIN	
				0.00486350	\$224.88	CNTY	26	IRON COUNTY	
				0.00111970	\$51.77	MUNI	26020	TOWN OF SHERMAN	
				0.00641890	\$296.79	REG	501071	SCH D OF CHEQUAMEGON	
				0.00015430	\$7.13	VTAE	001600	NICOLET VTAE DISTRICT	
Parcel Total:					\$580.57				



State of Wisconsin / Department of Natural Resources

Tony Evers , Governor

Adam N Payne , Secretary

5/22/2023

Chapter 70.114 - Aids Payment Worksheet For Tax Year 2022(Payment Year 2023) - Payment Due January 31, 2023

2723 of 7056

LEGAL DESCRIPTION: T41 R02-E S07 NESE				PARCEL NO: 082703				CONTROL NO: 82703	
40	\$51,675.01	0.89478085	\$46,237.81						
				0	\$0.00	STAT	999999	STATE OF WISCONSIN	
				0.00486350	\$224.88	CNTY	26	IRON COUNTY	
				0.00111970	\$51.77	MUNI	26020	TOWN OF SHERMAN	
				0.00641890	\$296.79	REG	501071	SCH D OF CHEQUAMEGON	
				0.00015430	\$7.13	VTAE	001600	NICOLET VTAE DISTRICT	
Parcel Total:					\$580.57				

LEGAL DESCRIPTION: T41 R02-E S07 SWSE				PARCEL NO: 082704				CONTROL NO: 82704	
40	\$51,675.01	0.89478085	\$46,237.81						
				0	\$0.00	STAT	999999	STATE OF WISCONSIN	
				0.00486350	\$224.88	CNTY	26	IRON COUNTY	
				0.00111970	\$51.77	MUNI	26020	TOWN OF SHERMAN	
				0.00641890	\$296.79	REG	501071	SCH D OF CHEQUAMEGON	
				0.00015430	\$7.13	VTAE	001600	NICOLET VTAE DISTRICT	
Parcel Total:					\$580.57				

LEGAL DESCRIPTION: T41 R02-E S07 SESE				PARCEL NO: 082705				CONTROL NO: 82705	
40	\$51,675.01	0.89478085	\$46,237.81						
				0	\$0.00	STAT	999999	STATE OF WISCONSIN	
				0.00486350	\$224.88	CNTY	26	IRON COUNTY	
				0.00111970	\$51.77	MUNI	26020	TOWN OF SHERMAN	
				0.00641890	\$296.79	REG	501071	SCH D OF CHEQUAMEGON	
				0.00015430	\$7.13	VTAE	001600	NICOLET VTAE DISTRICT	
Parcel Total:					\$580.57				



State of Wisconsin / Department of Natural Resources

Tony Evers , Governor

Adam N Payne , Secretary

5/22/2023

Chapter 70.114 - Aids Payment Worksheet For Tax Year 2022(Payment Year 2023) - Payment Due January 31, 2023

2724 of 7056

LEGAL DESCRIPTION: T41 R02-E S08 PT GV LT 1				PARCEL NO: 082706				CONTROL NO: 82706	
17.95	\$23,189.17	0.89478085	\$20,749.22						
				0	\$0.00	STAT	999999	STATE OF WISCONSIN	
				0.00486350	\$100.91	CNTY	26	IRON COUNTY	
				0.00111970	\$23.23	MUNI	26020	TOWN OF SHERMAN	
				0.00641890	\$133.19	REG	501071	SCH D OF CHEQUAMEGON	
				0.00015430	\$3.20	VTAE	001600	NICOLET VTAE DISTRICT	
Parcel Total:					\$260.53				

LEGAL DESCRIPTION: T41 R02-E S08 NENW				PARCEL NO: 082707				CONTROL NO: 82707	
40	\$51,675.01	0.89478085	\$46,237.81						
				0	\$0.00	STAT	999999	STATE OF WISCONSIN	
				0.00486350	\$224.88	CNTY	26	IRON COUNTY	
				0.00111970	\$51.77	MUNI	26020	TOWN OF SHERMAN	
				0.00641890	\$296.79	REG	501071	SCH D OF CHEQUAMEGON	
				0.00015430	\$7.13	VTAE	001600	NICOLET VTAE DISTRICT	
Parcel Total:					\$580.57				

LEGAL DESCRIPTION: T41 R02-E S08 SENW				PARCEL NO: 082708				CONTROL NO: 82708	
40	\$51,675.01	0.89478085	\$46,237.81						
				0	\$0.00	STAT	999999	STATE OF WISCONSIN	
				0.00486350	\$224.88	CNTY	26	IRON COUNTY	
				0.00111970	\$51.77	MUNI	26020	TOWN OF SHERMAN	
				0.00641890	\$296.79	REG	501071	SCH D OF CHEQUAMEGON	
				0.00015430	\$7.13	VTAE	001600	NICOLET VTAE DISTRICT	
Parcel Total:					\$580.57				



State of Wisconsin / Department of Natural Resources

Tony Evers , Governor

Adam N Payne , Secretary

5/22/2023

Chapter 70.114 - Aids Payment Worksheet For Tax Year 2022(Payment Year 2023) - Payment Due January 31, 2023

2725 of 7056

LEGAL DESCRIPTION: T41 R02-E S08 SWNW	PARCEL NO: 082709	CONTROL NO: 82709
---------------------------------------	-------------------	-------------------

40	\$51,675.01	0.89478085	\$46,237.81	
----	-------------	------------	-------------	--

0	\$0.00	STAT	999999	STATE OF WISCONSIN
0.00486350	\$224.88	CNTY	26	IRON COUNTY
0.00111970	\$51.77	MUNI	26020	TOWN OF SHERMAN
0.00641890	\$296.79	REG	501071	SCH D OF CHEQUAMEGON
0.00015430	\$7.13	VTAE	001600	NICOLET VTAE DISTRICT

Parcel Total:	\$580.57
---------------	----------

LEGAL DESCRIPTION: T41 R02-E S08 NENE	PARCEL NO: 082710	CONTROL NO: 82710
---------------------------------------	-------------------	-------------------

40	\$51,675.01	0.89478085	\$46,237.81	
----	-------------	------------	-------------	--

0	\$0.00	STAT	999999	STATE OF WISCONSIN
0.00486350	\$224.88	CNTY	26	IRON COUNTY
0.00111970	\$51.77	MUNI	26020	TOWN OF SHERMAN
0.00641890	\$296.79	REG	501071	SCH D OF CHEQUAMEGON
0.00015430	\$7.13	VTAE	001600	NICOLET VTAE DISTRICT

Parcel Total:	\$580.57
---------------	----------

LEGAL DESCRIPTION: T41 R02-E S08 NWNE	PARCEL NO: 082711	CONTROL NO: 82711
---------------------------------------	-------------------	-------------------

40	\$51,675.01	0.89478085	\$46,237.81	
----	-------------	------------	-------------	--

0	\$0.00	STAT	999999	STATE OF WISCONSIN
0.00486350	\$224.88	CNTY	26	IRON COUNTY
0.00111970	\$51.77	MUNI	26020	TOWN OF SHERMAN
0.00641890	\$296.79	REG	501071	SCH D OF CHEQUAMEGON
0.00015430	\$7.13	VTAE	001600	NICOLET VTAE DISTRICT

Parcel Total:	\$580.57
---------------	----------



State of Wisconsin / Department of Natural Resources

Tony Evers , Governor

Adam N Payne , Secretary

5/22/2023

Chapter 70.114 - Aids Payment Worksheet For Tax Year 2022(Payment Year 2023) - Payment Due January 31, 2023

2726 of 7056

LEGAL DESCRIPTION: T41 R02-E S08 SENE				PARCEL NO: 082712				CONTROL NO: 82712	
40	\$51,675.01	0.89478085	\$46,237.81						
				0	\$0.00	STAT	999999	STATE OF WISCONSIN	
				0.00486350	\$224.88	CNTY	26	IRON COUNTY	
				0.00111970	\$51.77	MUNI	26020	TOWN OF SHERMAN	
				0.00641890	\$296.79	REG	501071	SCH D OF CHEQUAMEGON	
				0.00015430	\$7.13	VTAE	001600	NICOLET VTAE DISTRICT	
				Parcel Total:		\$580.57			

LEGAL DESCRIPTION: T41 R02-E S08 SWNE				PARCEL NO: 082713				CONTROL NO: 82713	
40	\$51,675.01	0.89478085	\$46,237.81						
				0	\$0.00	STAT	999999	STATE OF WISCONSIN	
				0.00486350	\$224.88	CNTY	26	IRON COUNTY	
				0.00111970	\$51.77	MUNI	26020	TOWN OF SHERMAN	
				0.00641890	\$296.79	REG	501071	SCH D OF CHEQUAMEGON	
				0.00015430	\$7.13	VTAE	001600	NICOLET VTAE DISTRICT	
				Parcel Total:		\$580.57			

LEGAL DESCRIPTION: T41 R02-E S08 NESE				PARCEL NO: 082714				CONTROL NO: 82714	
40	\$51,675.01	0.89478085	\$46,237.81						
				0	\$0.00	STAT	999999	STATE OF WISCONSIN	
				0.00486350	\$224.88	CNTY	26	IRON COUNTY	
				0.00111970	\$51.77	MUNI	26020	TOWN OF SHERMAN	
				0.00641890	\$296.79	REG	501071	SCH D OF CHEQUAMEGON	
				0.00015430	\$7.13	VTAE	001600	NICOLET VTAE DISTRICT	
				Parcel Total:		\$580.57			



State of Wisconsin / Department of Natural Resources

Tony Evers , Governor

Adam N Payne , Secretary

5/22/2023

Chapter 70.114 - Aids Payment Worksheet For Tax Year 2022(Payment Year 2023) - Payment Due January 31, 2023

2727 of 7056

LEGAL DESCRIPTION: T41 R02-E S08 NWSE				PARCEL NO: 082715				CONTROL NO: 82715			
40	\$51,675.01	0.89478085	\$46,237.81	0	\$0.00	STAT	999999	STATE OF WISCONSIN			
				0.00486350	\$224.88	CNTY	26	IRON COUNTY			
				0.00111970	\$51.77	MUNI	26020	TOWN OF SHERMAN			
				0.00641890	\$296.79	REG	501071	SCH D OF CHEQUAMEGON			
				0.00015430	\$7.13	VTAE	001600	NICOLET VTAE DISTRICT			
Parcel Total:					\$580.57						

LEGAL DESCRIPTION: T41 R02-E S08 SESE				PARCEL NO: 082716				CONTROL NO: 82716			
40	\$51,675.01	0.89478085	\$46,237.81	0	\$0.00	STAT	999999	STATE OF WISCONSIN			
				0.00486350	\$224.88	CNTY	26	IRON COUNTY			
				0.00111970	\$51.77	MUNI	26020	TOWN OF SHERMAN			
				0.00641890	\$296.79	REG	501071	SCH D OF CHEQUAMEGON			
				0.00015430	\$7.13	VTAE	001600	NICOLET VTAE DISTRICT			
Parcel Total:					\$580.57						

LEGAL DESCRIPTION: T41 R02-E S08 SWSE				PARCEL NO: 082717				CONTROL NO: 82717			
40	\$51,675.01	0.89478085	\$46,237.81	0	\$0.00	STAT	999999	STATE OF WISCONSIN			
				0.00486350	\$224.88	CNTY	26	IRON COUNTY			
				0.00111970	\$51.77	MUNI	26020	TOWN OF SHERMAN			
				0.00641890	\$296.79	REG	501071	SCH D OF CHEQUAMEGON			
				0.00015430	\$7.13	VTAE	001600	NICOLET VTAE DISTRICT			
Parcel Total:					\$580.57						



State of Wisconsin / Department of Natural Resources

Tony Evers , Governor

Adam N Payne , Secretary

5/22/2023

Chapter 70.114 - Aids Payment Worksheet For Tax Year 2022(Payment Year 2023) - Payment Due January 31, 2023

2728 of 7056

LEGAL DESCRIPTION: T41 R02-E S08 NESW				PARCEL NO: 082718				CONTROL NO: 82718	
40	\$51,675.01	0.89478085	\$46,237.81						
				0	\$0.00	STAT	999999	STATE OF WISCONSIN	
				0.00486350	\$224.88	CNTY	26	IRON COUNTY	
				0.00111970	\$51.77	MUNI	26020	TOWN OF SHERMAN	
				0.00641890	\$296.79	REG	501071	SCH D OF CHEQUAMEGON	
				0.00015430	\$7.13	VTAE	001600	NICOLET VTAE DISTRICT	
Parcel Total:					\$580.57				

LEGAL DESCRIPTION: T41 R02-E S08 NWSW				PARCEL NO: 082719				CONTROL NO: 82719	
40	\$51,675.01	0.89478085	\$46,237.81						
				0	\$0.00	STAT	999999	STATE OF WISCONSIN	
				0.00486350	\$224.88	CNTY	26	IRON COUNTY	
				0.00111970	\$51.77	MUNI	26020	TOWN OF SHERMAN	
				0.00641890	\$296.79	REG	501071	SCH D OF CHEQUAMEGON	
				0.00015430	\$7.13	VTAE	001600	NICOLET VTAE DISTRICT	
Parcel Total:					\$580.57				

LEGAL DESCRIPTION: T41 R02-E S08 SESW				PARCEL NO: 082720				CONTROL NO: 82720	
40	\$51,675.01	0.89478085	\$46,237.81						
				0	\$0.00	STAT	999999	STATE OF WISCONSIN	
				0.00486350	\$224.88	CNTY	26	IRON COUNTY	
				0.00111970	\$51.77	MUNI	26020	TOWN OF SHERMAN	
				0.00641890	\$296.79	REG	501071	SCH D OF CHEQUAMEGON	
				0.00015430	\$7.13	VTAE	001600	NICOLET VTAE DISTRICT	
Parcel Total:					\$580.57				



State of Wisconsin / Department of Natural Resources

Tony Evers , Governor

Adam N Payne , Secretary

5/22/2023

Chapter 70.114 - Aids Payment Worksheet For Tax Year 2022(Payment Year 2023) - Payment Due January 31, 2023

2729 of 7056

LEGAL DESCRIPTION: T41 R02-E S08 E1/2 OF SWSW				PARCEL NO: 082721				CONTROL NO: 82721	
20	\$25,837.50	0.89478085	\$23,118.90						
				0	\$0.00	STAT	999999	STATE OF WISCONSIN	
				0.00486350	\$112.44	CNTY	26	IRON COUNTY	
				0.00111970	\$25.89	MUNI	26020	TOWN OF SHERMAN	
				0.00641890	\$148.40	REG	501071	SCH D OF CHEQUAMEGON	
				0.00015430	\$3.57	VTAE	001600	NICOLET VTAE DISTRICT	
Parcel Total:					\$290.30				

LEGAL DESCRIPTION: T41 R02-E S09 NWNW				PARCEL NO: 082722				CONTROL NO: 82722	
40	\$51,675.01	0.89478085	\$46,237.81						
				0	\$0.00	STAT	999999	STATE OF WISCONSIN	
				0.00486350	\$224.88	CNTY	26	IRON COUNTY	
				0.00111970	\$51.77	MUNI	26020	TOWN OF SHERMAN	
				0.00641890	\$296.79	REG	501071	SCH D OF CHEQUAMEGON	
				0.00015430	\$7.13	VTAE	001600	NICOLET VTAE DISTRICT	
Parcel Total:					\$580.57				

LEGAL DESCRIPTION: T41 R02-E S09 NENW				PARCEL NO: 082723				CONTROL NO: 82723	
40	\$51,675.01	0.89478085	\$46,237.81						
				0	\$0.00	STAT	999999	STATE OF WISCONSIN	
				0.00486350	\$224.88	CNTY	26	IRON COUNTY	
				0.00111970	\$51.77	MUNI	26020	TOWN OF SHERMAN	
				0.00641890	\$296.79	REG	501071	SCH D OF CHEQUAMEGON	
				0.00015430	\$7.13	VTAE	001600	NICOLET VTAE DISTRICT	
Parcel Total:					\$580.57				



State of Wisconsin / Department of Natural Resources

Tony Evers , Governor

Adam N Payne , Secretary

5/22/2023

Chapter 70.114 - Aids Payment Worksheet For Tax Year 2022(Payment Year 2023) - Payment Due January 31, 2023

2730 of 7056

LEGAL DESCRIPTION: T41 R02-E S09 SWNW				PARCEL NO: 082724				CONTROL NO: 82724	
40	\$51,675.01	0.89478085	\$46,237.81						
				0	\$0.00	STAT	999999	STATE OF WISCONSIN	
				0.00486350	\$224.88	CNTY	26	IRON COUNTY	
				0.00111970	\$51.77	MUNI	26020	TOWN OF SHERMAN	
				0.00641890	\$296.79	REG	501071	SCH D OF CHEQUAMEGON	
				0.00015430	\$7.13	VTAE	001600	NICOLET VTAE DISTRICT	
Parcel Total:					\$580.57				

LEGAL DESCRIPTION: T41 R02-E S09 SENW				PARCEL NO: 082725				CONTROL NO: 82725	
40	\$51,675.01	0.89478085	\$46,237.81						
				0	\$0.00	STAT	999999	STATE OF WISCONSIN	
				0.00486350	\$224.88	CNTY	26	IRON COUNTY	
				0.00111970	\$51.77	MUNI	26020	TOWN OF SHERMAN	
				0.00641890	\$296.79	REG	501071	SCH D OF CHEQUAMEGON	
				0.00015430	\$7.13	VTAE	001600	NICOLET VTAE DISTRICT	
Parcel Total:					\$580.57				

LEGAL DESCRIPTION: T41 R02-E S09 NWSW				PARCEL NO: 082726				CONTROL NO: 82726	
40	\$51,675.01	0.89478085	\$46,237.81						
				0	\$0.00	STAT	999999	STATE OF WISCONSIN	
				0.00486350	\$224.88	CNTY	26	IRON COUNTY	
				0.00111970	\$51.77	MUNI	26020	TOWN OF SHERMAN	
				0.00641890	\$296.79	REG	501071	SCH D OF CHEQUAMEGON	
				0.00015430	\$7.13	VTAE	001600	NICOLET VTAE DISTRICT	
Parcel Total:					\$580.57				



State of Wisconsin / Department of Natural Resources

Tony Evers , Governor

Adam N Payne , Secretary

5/22/2023

Chapter 70.114 - Aids Payment Worksheet For Tax Year 2022(Payment Year 2023) - Payment Due January 31, 2023

2731 of 7056

LEGAL DESCRIPTION: T41 R02-E S09 NESW				PARCEL NO: 082727				CONTROL NO: 82727	
40	\$51,675.01	0.89478085	\$46,237.81	0	\$0.00	STAT	999999	STATE OF WISCONSIN	
				0.00486350	\$224.88	CNTY	26	IRON COUNTY	
				0.00111970	\$51.77	MUNI	26020	TOWN OF SHERMAN	
				0.00641890	\$296.79	REG	501071	SCH D OF CHEQUAMEGON	
				0.00015430	\$7.13	VTAE	001600	NICOLET VTAE DISTRICT	
Parcel Total:					\$580.57				

LEGAL DESCRIPTION: T41 R02-E S09 SESW				PARCEL NO: 082728				CONTROL NO: 82728	
40	\$51,675.01	0.89478085	\$46,237.81	0	\$0.00	STAT	999999	STATE OF WISCONSIN	
				0.00486350	\$224.88	CNTY	26	IRON COUNTY	
				0.00111970	\$51.77	MUNI	26020	TOWN OF SHERMAN	
				0.00641890	\$296.79	REG	501071	SCH D OF CHEQUAMEGON	
				0.00015430	\$7.13	VTAE	001600	NICOLET VTAE DISTRICT	
Parcel Total:					\$580.57				

LEGAL DESCRIPTION: T41 R02-E S09 SWSW				PARCEL NO: 082729				CONTROL NO: 82729	
40	\$51,675.01	0.89478085	\$46,237.81	0	\$0.00	STAT	999999	STATE OF WISCONSIN	
				0.00486350	\$224.88	CNTY	26	IRON COUNTY	
				0.00111970	\$51.77	MUNI	26020	TOWN OF SHERMAN	
				0.00641890	\$296.79	REG	501071	SCH D OF CHEQUAMEGON	
				0.00015430	\$7.13	VTAE	001600	NICOLET VTAE DISTRICT	
Parcel Total:					\$580.57				



State of Wisconsin / Department of Natural Resources

Tony Evers , Governor

Adam N Payne , Secretary

5/22/2023

Chapter 70.114 - Aids Payment Worksheet For Tax Year 2022(Payment Year 2023) - Payment Due January 31, 2023

2732 of 7056

LEGAL DESCRIPTION: T41 R02-E S09 NWNE				PARCEL NO: 082730				CONTROL NO: 82730	
40	\$51,675.01	0.89478085	\$46,237.81						
				0	\$0.00	STAT	999999	STATE OF WISCONSIN	
				0.00486350	\$224.88	CNTY	26	IRON COUNTY	
				0.00111970	\$51.77	MUNI	26020	TOWN OF SHERMAN	
				0.00641890	\$296.79	REG	501071	SCH D OF CHEQUAMEGON	
				0.00015430	\$7.13	VTAE	001600	NICOLET VTAE DISTRICT	
Parcel Total:					\$580.57				

LEGAL DESCRIPTION: T41 R02-E S09 NENE				PARCEL NO: 082731				CONTROL NO: 82731	
40	\$51,675.01	0.89478085	\$46,237.81						
				0	\$0.00	STAT	999999	STATE OF WISCONSIN	
				0.00486350	\$224.88	CNTY	26	IRON COUNTY	
				0.00111970	\$51.77	MUNI	26020	TOWN OF SHERMAN	
				0.00641890	\$296.79	REG	501071	SCH D OF CHEQUAMEGON	
				0.00015430	\$7.13	VTAE	001600	NICOLET VTAE DISTRICT	
Parcel Total:					\$580.57				

LEGAL DESCRIPTION: T41 R02-E S09 SENE				PARCEL NO: 082732				CONTROL NO: 82732	
40	\$51,675.01	0.89478085	\$46,237.81						
				0	\$0.00	STAT	999999	STATE OF WISCONSIN	
				0.00486350	\$224.88	CNTY	26	IRON COUNTY	
				0.00111970	\$51.77	MUNI	26020	TOWN OF SHERMAN	
				0.00641890	\$296.79	REG	501071	SCH D OF CHEQUAMEGON	
				0.00015430	\$7.13	VTAE	001600	NICOLET VTAE DISTRICT	
Parcel Total:					\$580.57				



State of Wisconsin / Department of Natural Resources

Tony Evers , Governor

Adam N Payne , Secretary

5/22/2023

Chapter 70.114 - Aids Payment Worksheet For Tax Year 2022(Payment Year 2023) - Payment Due January 31, 2023

2733 of 7056

LEGAL DESCRIPTION: T41 R02-E S07 NWSW	PARCEL NO: 085459	CONTROL NO: 85459
---------------------------------------	-------------------	-------------------

40	\$43,991.33	0.89478085	\$39,362.60
----	-------------	------------	-------------

0	\$0.00	STAT	999999	STATE OF WISCONSIN
0.00486350	\$191.44	CNTY	26	IRON COUNTY
0.00111970	\$44.07	MUNI	26020	TOWN OF SHERMAN
0.00641890	\$252.66	REG	501071	SCH D OF CHEQUAMEGON
0.00015430	\$6.07	VTAE	001600	NICOLET VTAE DISTRICT

Parcel Total:	\$494.24
---------------	----------

File Number Total:	\$22,192.66
--------------------	-------------

FILE NO: WR 538 *	DATE OF PURCHASE: 01/17/2003	GRANTOR: JOSEPH W FLOWERS
-------------------	------------------------------	---------------------------

LEGAL DESCRIPTION: T42 R03-E S31 PT OF SWSW	PARCEL NO: 20-1081-0000	CONTROL NO: 89179
---	-------------------------	-------------------

2.6	\$10,228.24	0.89478085	\$9,152.03
-----	-------------	------------	------------

0	\$0.00	STAT	999999	STATE OF WISCONSIN
0.00486350	\$44.51	CNTY	26	IRON COUNTY
0.00111970	\$10.25	MUNI	26020	TOWN OF SHERMAN
0.00641890	\$58.75	REG	501071	SCH D OF CHEQUAMEGON
0.00015430	\$1.41	VTAE	001600	NICOLET VTAE DISTRICT

Parcel Total:	\$114.92
---------------	----------

File Number Total:	\$114.92
--------------------	----------



State of Wisconsin / Department of Natural Resources

Tony Evers , Governor

Adam N Payne , Secretary

5/22/2023

Chapter 70.114 - Aids Payment Worksheet For Tax Year 2022(Payment Year 2023) - Payment Due January 31, 2023

2734 of 7056

FILE NO: WR 540 *				DATE OF PURCHASE: 01/31/2003				GRANTOR: Charles H Johnson			
LEGAL DESCRIPTION: T41 R02-E S36 NENW				PARCEL NO: 20-0344-0000				CONTROL NO: 89405			
40	\$41,976.69	0.89478085	\$37,559.94								
				0	\$0.00	STAT	999999	STATE OF WISCONSIN			
				0.00486350	\$182.67	CNTY	26	IRON COUNTY			
				0.00111970	\$42.05	MUNI	26020	TOWN OF SHERMAN			
				0.00641890	\$241.09	REG	501071	SCH D OF CHEQUAMEGON			
				0.00015430	\$5.79	VTAE	001600	NICOLET VTAE DISTRICT			
Parcel Total:					\$471.60						

LEGAL DESCRIPTION: T41 R02-E S36 NWNW				PARCEL NO: 20-0345-0000				CONTROL NO: 89406			
40	\$41,976.69	0.89478085	\$37,559.94								
				0	\$0.00	STAT	999999	STATE OF WISCONSIN			
				0.00486350	\$182.67	CNTY	26	IRON COUNTY			
				0.00111970	\$42.05	MUNI	26020	TOWN OF SHERMAN			
				0.00641890	\$241.09	REG	501071	SCH D OF CHEQUAMEGON			
				0.00015430	\$5.79	VTAE	001600	NICOLET VTAE DISTRICT			
Parcel Total:					\$471.60						



State of Wisconsin / Department of Natural Resources

Tony Evers , Governor

Adam N Payne , Secretary

5/22/2023

Chapter 70.114 - Aids Payment Worksheet For Tax Year 2022(Payment Year 2023) - Payment Due January 31, 2023

2735 of 7056

LEGAL DESCRIPTION: T41 R02-E S36 E1/2 OF SENW				PARCEL NO: PT 20-0347-0000				CONTROL NO: 89407	
20	\$20,988.35	0.89478085	\$18,779.97						
				0	\$0.00	STAT	999999	STATE OF WISCONSIN	
				0.00486350	\$91.34	CNTY	26	IRON COUNTY	
				0.00111970	\$21.03	MUNI	26020	TOWN OF SHERMAN	
				0.00641890	\$120.55	REG	501071	SCH D OF CHEQUAMEGON	
				0.00015430	\$2.90	VTAE	001600	NICOLET VTAE DISTRICT	
Parcel Total:					\$235.82				

LEGAL DESCRIPTION: T41 R02-E S36 E1/2 OF NESW				PARCEL NO: PT 20-0348-0000				CONTROL NO: 89408	
20	\$23,087.50	0.89478085	\$20,658.25						
				0	\$0.00	STAT	999999	STATE OF WISCONSIN	
				0.00486350	\$100.47	CNTY	26	IRON COUNTY	
				0.00111970	\$23.13	MUNI	26020	TOWN OF SHERMAN	
				0.00641890	\$132.60	REG	501071	SCH D OF CHEQUAMEGON	
				0.00015430	\$3.19	VTAE	001600	NICOLET VTAE DISTRICT	
Parcel Total:					\$259.39				

LEGAL DESCRIPTION: T41 R02-E S36 NWSE				PARCEL NO: 20-0351-0000				CONTROL NO: 89409	
40	\$47,373.01	0.89478085	\$42,388.46						
				0	\$0.00	STAT	999999	STATE OF WISCONSIN	
				0.00486350	\$206.16	CNTY	26	IRON COUNTY	
				0.00111970	\$47.46	MUNI	26020	TOWN OF SHERMAN	
				0.00641890	\$272.09	REG	501071	SCH D OF CHEQUAMEGON	
				0.00015430	\$6.54	VTAE	001600	NICOLET VTAE DISTRICT	
Parcel Total:					\$532.25				



State of Wisconsin / Department of Natural Resources

Tony Evers , Governor

Adam N Payne , Secretary

5/22/2023

Chapter 70.114 - Aids Payment Worksheet For Tax Year 2022(Payment Year 2023) - Payment Due January 31, 2023

2736 of 7056

File Number Total: \$1,970.66

FILE NO: WR 562 *

DATE OF PURCHASE: 05/03/2004

GRANTOR: CHARLES R BOHON

LEGAL DESCRIPTION: T41 R02-E S13 NENE

PARCEL NO: 93

CONTROL NO: 91335

40 \$105,313.89 0.89478085 \$94,232.85

0 \$0.00 STAT 999999 STATE OF WISCONSIN

0.00486350 \$458.30 CNTY 26 IRON COUNTY

0.00111970 \$105.51 MUNI 26020 TOWN OF SHERMAN

0.00641890 \$604.87 REG 501071 SCH D OF CHEQUAMEGON

0.00015430 \$14.54 VTAE 001600 NICOLET VTAE DISTRICT

Parcel Total: \$1,183.22

LEGAL DESCRIPTION: T41 R02-E S13 NWNE

PARCEL NO: 94

CONTROL NO: 91336

40 \$105,312.83 0.89478085 \$94,231.90

0 \$0.00 STAT 999999 STATE OF WISCONSIN

0.00486350 \$458.30 CNTY 26 IRON COUNTY

0.00111970 \$105.51 MUNI 26020 TOWN OF SHERMAN

0.00641890 \$604.86 REG 501071 SCH D OF CHEQUAMEGON

0.00015430 \$14.54 VTAE 001600 NICOLET VTAE DISTRICT

Parcel Total: \$1,183.21



State of Wisconsin / Department of Natural Resources

Tony Evers , Governor

Adam N Payne , Secretary

5/22/2023

Chapter 70.114 - Aids Payment Worksheet For Tax Year 2022(Payment Year 2023) - Payment Due January 31, 2023

2737 of 7056

LEGAL DESCRIPTION: T41 R02-E S13 SWNE				PARCEL NO: 95				CONTROL NO: 91337	
40	\$84,250.47	0.89478085	\$75,385.71						
				0	\$0.00	STAT	999999	STATE OF WISCONSIN	
				0.00486350	\$366.64	CNTY	26	IRON COUNTY	
				0.00111970	\$84.41	MUNI	26020	TOWN OF SHERMAN	
				0.00641890	\$483.89	REG	501071	SCH D OF CHEQUAMEGON	
				0.00015430	\$11.63	VTAE	001600	NICOLET VTAE DISTRICT	
Parcel Total:					\$946.57				

LEGAL DESCRIPTION: T41 R02-E S13 NENW				PARCEL NO: 97				CONTROL NO: 91338	
40	\$105,312.83	0.89478085	\$94,231.90						
				0	\$0.00	STAT	999999	STATE OF WISCONSIN	
				0.00486350	\$458.30	CNTY	26	IRON COUNTY	
				0.00111970	\$105.51	MUNI	26020	TOWN OF SHERMAN	
				0.00641890	\$604.86	REG	501071	SCH D OF CHEQUAMEGON	
				0.00015430	\$14.54	VTAE	001600	NICOLET VTAE DISTRICT	
Parcel Total:					\$1,183.21				

LEGAL DESCRIPTION: T41 R02-E S13 SENE				PARCEL NO: 96				CONTROL NO: 91339	
40	\$84,250.47	0.89478085	\$75,385.71						
				0	\$0.00	STAT	999999	STATE OF WISCONSIN	
				0.00486350	\$366.64	CNTY	26	IRON COUNTY	
				0.00111970	\$84.41	MUNI	26020	TOWN OF SHERMAN	
				0.00641890	\$483.89	REG	501071	SCH D OF CHEQUAMEGON	
				0.00015430	\$11.63	VTAE	001600	NICOLET VTAE DISTRICT	
Parcel Total:					\$946.57				



State of Wisconsin / Department of Natural Resources

Tony Evers , Governor

Adam N Payne , Secretary

5/22/2023

Chapter 70.114 - Aids Payment Worksheet For Tax Year 2022(Payment Year 2023) - Payment Due January 31, 2023

2738 of 7056

LEGAL DESCRIPTION: T41 R02-E S13 NENW				PARCEL NO: 98				CONTROL NO: 91340			
40	\$94,782.18	0.89478085	\$84,809.28	0	\$0.00	STAT	999999	STATE OF WISCONSIN			
				0.00486350	\$412.47	CNTY	26	IRON COUNTY			
				0.00111970	\$94.96	MUNI	26020	TOWN OF SHERMAN			
				0.00641890	\$544.38	REG	501071	SCH D OF CHEQUAMEGON			
				0.00015430	\$13.08	VTAE	001600	NICOLET VTAE DISTRICT			
Parcel Total:				\$1,064.89							

LEGAL DESCRIPTION: T41 R02-E S13 SWNW				PARCEL NO: 99				CONTROL NO: 91341			
40	\$94,782.18	0.89478085	\$84,809.28	0	\$0.00	STAT	999999	STATE OF WISCONSIN			
				0.00486350	\$412.47	CNTY	26	IRON COUNTY			
				0.00111970	\$94.96	MUNI	26020	TOWN OF SHERMAN			
				0.00641890	\$544.38	REG	501071	SCH D OF CHEQUAMEGON			
				0.00015430	\$13.08	VTAE	001600	NICOLET VTAE DISTRICT			
Parcel Total:				\$1,064.89							

LEGAL DESCRIPTION: T41 R02-E S13 SENW				PARCEL NO: 100				CONTROL NO: 91342			
40	\$94,782.18	0.89478085	\$84,809.28	0	\$0.00	STAT	999999	STATE OF WISCONSIN			
				0.00486350	\$412.47	CNTY	26	IRON COUNTY			
				0.00111970	\$94.96	MUNI	26020	TOWN OF SHERMAN			
				0.00641890	\$544.38	REG	501071	SCH D OF CHEQUAMEGON			
				0.00015430	\$13.08	VTAE	001600	NICOLET VTAE DISTRICT			
Parcel Total:				\$1,064.89							



State of Wisconsin / Department of Natural Resources

Tony Evers , Governor

Adam N Payne , Secretary

5/22/2023

Chapter 70.114 - Aids Payment Worksheet For Tax Year 2022(Payment Year 2023) - Payment Due January 31, 2023

2739 of 7056

LEGAL DESCRIPTION: T41 R02-E S13 NESW				PARCEL NO: 101				CONTROL NO: 91343	
40	\$94,782.18	0.89478085	\$84,809.28	0	\$0.00	STAT	999999	STATE OF WISCONSIN	
				0.00486350	\$412.47	CNTY	26	IRON COUNTY	
				0.00111970	\$94.96	MUNI	26020	TOWN OF SHERMAN	
				0.00641890	\$544.38	REG	501071	SCH D OF CHEQUAMEGON	
				0.00015430	\$13.08	VTAE	001600	NICOLET VTAE DISTRICT	
Parcel Total:				\$1,064.89					

LEGAL DESCRIPTION: T41 R02-E S13 NWSW				PARCEL NO: 102				CONTROL NO: 91344	
40	\$84,250.47	0.89478085	\$75,385.71	0	\$0.00	STAT	999999	STATE OF WISCONSIN	
				0.00486350	\$366.64	CNTY	26	IRON COUNTY	
				0.00111970	\$84.41	MUNI	26020	TOWN OF SHERMAN	
				0.00641890	\$483.89	REG	501071	SCH D OF CHEQUAMEGON	
				0.00015430	\$11.63	VTAE	001600	NICOLET VTAE DISTRICT	
Parcel Total:				\$946.57					

LEGAL DESCRIPTION: T41 R02-E S13 NESE				PARCEL NO: 105				CONTROL NO: 91345	
40	\$73,718.77	0.89478085	\$65,962.14	0	\$0.00	STAT	999999	STATE OF WISCONSIN	
				0.00486350	\$320.81	CNTY	26	IRON COUNTY	
				0.00111970	\$73.85	MUNI	26020	TOWN OF SHERMAN	
				0.00641890	\$423.40	REG	501071	SCH D OF CHEQUAMEGON	
				0.00015430	\$10.18	VTAE	001600	NICOLET VTAE DISTRICT	
Parcel Total:				\$828.24					



State of Wisconsin / Department of Natural Resources

Tony Evers , Governor

Adam N Payne , Secretary

5/22/2023

Chapter 70.114 - Aids Payment Worksheet For Tax Year 2022(Payment Year 2023) - Payment Due January 31, 2023

2740 of 7056

LEGAL DESCRIPTION: T41 R02-E S13 NWSE				PARCEL NO: 106				CONTROL NO: 91346			
40	\$73,718.77	0.89478085	\$65,962.14								
				0	\$0.00	STAT	999999	STATE OF WISCONSIN			
				0.00486350	\$320.81	CNTY	26	IRON COUNTY			
				0.00111970	\$73.85	MUNI	26020	TOWN OF SHERMAN			
				0.00641890	\$423.40	REG	501071	SCH D OF CHEQUAMEGON			
				0.00015430	\$10.18	VTAE	001600	NICOLET VTAE DISTRICT			
				Parcel Total:	\$828.24						

LEGAL DESCRIPTION: T41 R02-E S13 SWSE				PARCEL NO: 107				CONTROL NO: 91347			
40	\$73,718.77	0.89478085	\$65,962.14								
				0	\$0.00	STAT	999999	STATE OF WISCONSIN			
				0.00486350	\$320.81	CNTY	26	IRON COUNTY			
				0.00111970	\$73.85	MUNI	26020	TOWN OF SHERMAN			
				0.00641890	\$423.40	REG	501071	SCH D OF CHEQUAMEGON			
				0.00015430	\$10.18	VTAE	001600	NICOLET VTAE DISTRICT			
				Parcel Total:	\$828.24						

LEGAL DESCRIPTION: T41 R02-E S13 SESE				PARCEL NO: 108				CONTROL NO: 91348			
40	\$73,718.77	0.89478085	\$65,962.14								
				0	\$0.00	STAT	999999	STATE OF WISCONSIN			
				0.00486350	\$320.81	CNTY	26	IRON COUNTY			
				0.00111970	\$73.85	MUNI	26020	TOWN OF SHERMAN			
				0.00641890	\$423.40	REG	501071	SCH D OF CHEQUAMEGON			
				0.00015430	\$10.18	VTAE	001600	NICOLET VTAE DISTRICT			
				Parcel Total:	\$828.24						



State of Wisconsin / Department of Natural Resources

Tony Evers , Governor

Adam N Payne , Secretary

5/22/2023

Chapter 70.114 - Aids Payment Worksheet For Tax Year 2022(Payment Year 2023) - Payment Due January 31, 2023

2741 of 7056

File Number Total: \$13,961.87

FILE NO: WR 571 G

DATE OF PURCHASE: 08/31/2004

GRANTOR: TRUST FOR PUBLIC LANDS

LEGAL DESCRIPTION: T41 R02-E S01 SWNW

PARCEL NO: 092337

CONTROL NO: 92337

40 \$26,983.93 0.89478085 \$24,144.70

0 \$0.00 STAT 999999 STATE OF WISCONSIN

0.00486350 \$117.43 CNTY 26 IRON COUNTY

0.00111970 \$27.03 MUNI 26020 TOWN OF SHERMAN

0.00641890 \$154.98 REG 501071 SCH D OF CHEQUAMEGON

0.00015430 \$3.72 VTAE 001600 NICOLET VTAE DISTRICT

Parcel Total: \$303.16

LEGAL DESCRIPTION: T41 R02-E S02 NESE

PARCEL NO: 092338

CONTROL NO: 92338

40 \$26,983.93 0.89478085 \$24,144.70

0 \$0.00 STAT 999999 STATE OF WISCONSIN

0.00486350 \$117.43 CNTY 26 IRON COUNTY

0.00111970 \$27.03 MUNI 26020 TOWN OF SHERMAN

0.00641890 \$154.98 REG 501071 SCH D OF CHEQUAMEGON

0.00015430 \$3.72 VTAE 001600 NICOLET VTAE DISTRICT

Parcel Total: \$303.16



State of Wisconsin / Department of Natural Resources

Tony Evers , Governor

Adam N Payne , Secretary

5/22/2023

Chapter 70.114 - Aids Payment Worksheet For Tax Year 2022(Payment Year 2023) - Payment Due January 31, 2023

2742 of 7056

LEGAL DESCRIPTION: T41 R02-E S03 SESE				PARCEL NO: 092339				CONTROL NO: 92339	
40	\$26,983.93	0.89478085	\$24,144.70						
				0	\$0.00	STAT	999999	STATE OF WISCONSIN	
				0.00486350	\$117.43	CNTY	26	IRON COUNTY	
				0.00111970	\$27.03	MUNI	26020	TOWN OF SHERMAN	
				0.00641890	\$154.98	REG	501071	SCH D OF CHEQUAMEGON	
				0.00015430	\$3.72	VTAE	001600	NICOLET VTAE DISTRICT	
Parcel Total:					\$303.16				

LEGAL DESCRIPTION: T41 R02-E S10 SESW				PARCEL NO: 092340				CONTROL NO: 92340	
40	\$26,983.93	0.89478085	\$24,144.70						
				0	\$0.00	STAT	999999	STATE OF WISCONSIN	
				0.00486350	\$117.43	CNTY	26	IRON COUNTY	
				0.00111970	\$27.03	MUNI	26020	TOWN OF SHERMAN	
				0.00641890	\$154.98	REG	501071	SCH D OF CHEQUAMEGON	
				0.00015430	\$3.72	VTAE	001600	NICOLET VTAE DISTRICT	
Parcel Total:					\$303.16				

LEGAL DESCRIPTION: T41 R02-E S10 SWSE				PARCEL NO: 092341				CONTROL NO: 92341	
40	\$26,983.93	0.89478085	\$24,144.70						
				0	\$0.00	STAT	999999	STATE OF WISCONSIN	
				0.00486350	\$117.43	CNTY	26	IRON COUNTY	
				0.00111970	\$27.03	MUNI	26020	TOWN OF SHERMAN	
				0.00641890	\$154.98	REG	501071	SCH D OF CHEQUAMEGON	
				0.00015430	\$3.72	VTAE	001600	NICOLET VTAE DISTRICT	
Parcel Total:					\$303.16				



State of Wisconsin / Department of Natural Resources

Tony Evers , Governor

Adam N Payne , Secretary

5/22/2023

Chapter 70.114 - Aids Payment Worksheet For Tax Year 2022(Payment Year 2023) - Payment Due January 31, 2023

2743 of 7056

LEGAL DESCRIPTION: T41 R02-E S11 NWSE				PARCEL NO: 092342				CONTROL NO: 92342	
40	\$26,983.93	0.89478085	\$24,144.70						
				0	\$0.00	STAT	999999	STATE OF WISCONSIN	
				0.00486350	\$117.43	CNTY	26	IRON COUNTY	
				0.00111970	\$27.03	MUNI	26020	TOWN OF SHERMAN	
				0.00641890	\$154.98	REG	501071	SCH D OF CHEQUAMEGON	
				0.00015430	\$3.72	VTAE	001600	NICOLET VTAE DISTRICT	
Parcel Total:					\$303.16				

LEGAL DESCRIPTION: T41 R02-E S11 NESE				PARCEL NO: 092343				CONTROL NO: 92343	
40	\$26,983.93	0.89478085	\$24,144.70						
				0	\$0.00	STAT	999999	STATE OF WISCONSIN	
				0.00486350	\$117.43	CNTY	26	IRON COUNTY	
				0.00111970	\$27.03	MUNI	26020	TOWN OF SHERMAN	
				0.00641890	\$154.98	REG	501071	SCH D OF CHEQUAMEGON	
				0.00015430	\$3.72	VTAE	001600	NICOLET VTAE DISTRICT	
Parcel Total:					\$303.16				

LEGAL DESCRIPTION: T41 R02-E S11 SWSE				PARCEL NO: 092344				CONTROL NO: 92344	
40	\$26,983.93	0.89478085	\$24,144.70						
				0	\$0.00	STAT	999999	STATE OF WISCONSIN	
				0.00486350	\$117.43	CNTY	26	IRON COUNTY	
				0.00111970	\$27.03	MUNI	26020	TOWN OF SHERMAN	
				0.00641890	\$154.98	REG	501071	SCH D OF CHEQUAMEGON	
				0.00015430	\$3.72	VTAE	001600	NICOLET VTAE DISTRICT	
Parcel Total:					\$303.16				



State of Wisconsin / Department of Natural Resources

Tony Evers , Governor

Adam N Payne , Secretary

5/22/2023

Chapter 70.114 - Aids Payment Worksheet For Tax Year 2022(Payment Year 2023) - Payment Due January 31, 2023

2744 of 7056

LEGAL DESCRIPTION: T41 R02-E S11 SWSW				PARCEL NO: 092345				CONTROL NO: 92345	
40	\$26,983.93	0.89478085	\$24,144.70						
				0	\$0.00	STAT	999999	STATE OF WISCONSIN	
				0.00486350	\$117.43	CNTY	26	IRON COUNTY	
				0.00111970	\$27.03	MUNI	26020	TOWN OF SHERMAN	
				0.00641890	\$154.98	REG	501071	SCH D OF CHEQUAMEGON	
				0.00015430	\$3.72	VTAE	001600	NICOLET VTAE DISTRICT	
Parcel Total:					\$303.16				

LEGAL DESCRIPTION: T41 R02-E S11 SESW				PARCEL NO: 092346				CONTROL NO: 92346	
40	\$26,983.93	0.89478085	\$24,144.70						
				0	\$0.00	STAT	999999	STATE OF WISCONSIN	
				0.00486350	\$117.43	CNTY	26	IRON COUNTY	
				0.00111970	\$27.03	MUNI	26020	TOWN OF SHERMAN	
				0.00641890	\$154.98	REG	501071	SCH D OF CHEQUAMEGON	
				0.00015430	\$3.72	VTAE	001600	NICOLET VTAE DISTRICT	
Parcel Total:					\$303.16				

LEGAL DESCRIPTION: T41 R02-E S14 NWSW				PARCEL NO: 092347				CONTROL NO: 92347	
40	\$26,983.93	0.89478085	\$24,144.70						
				0	\$0.00	STAT	999999	STATE OF WISCONSIN	
				0.00486350	\$117.43	CNTY	26	IRON COUNTY	
				0.00111970	\$27.03	MUNI	26020	TOWN OF SHERMAN	
				0.00641890	\$154.98	REG	501071	SCH D OF CHEQUAMEGON	
				0.00015430	\$3.72	VTAE	001600	NICOLET VTAE DISTRICT	
Parcel Total:					\$303.16				



State of Wisconsin / Department of Natural Resources

Tony Evers , Governor

Adam N Payne , Secretary

5/22/2023

Chapter 70.114 - Aids Payment Worksheet For Tax Year 2022(Payment Year 2023) - Payment Due January 31, 2023

2745 of 7056

LEGAL DESCRIPTION: T41 R02-E S14 NESW				PARCEL NO: 092348				CONTROL NO: 92348	
40	\$26,983.93	0.89478085	\$24,144.70	0	\$0.00	STAT	999999	STATE OF WISCONSIN	
				0.00486350	\$117.43	CNTY	26	IRON COUNTY	
				0.00111970	\$27.03	MUNI	26020	TOWN OF SHERMAN	
				0.00641890	\$154.98	REG	501071	SCH D OF CHEQUAMEGON	
				0.00015430	\$3.72	VTAE	001600	NICOLET VTAE DISTRICT	
Parcel Total:				\$303.16					

LEGAL DESCRIPTION: T41 R02-E S15 NWNW				PARCEL NO: 092349				CONTROL NO: 92349	
40	\$26,983.93	0.89478085	\$24,144.70	0	\$0.00	STAT	999999	STATE OF WISCONSIN	
				0.00486350	\$117.43	CNTY	26	IRON COUNTY	
				0.00111970	\$27.03	MUNI	26020	TOWN OF SHERMAN	
				0.00641890	\$154.98	REG	501071	SCH D OF CHEQUAMEGON	
				0.00015430	\$3.72	VTAE	001600	NICOLET VTAE DISTRICT	
Parcel Total:				\$303.16					

LEGAL DESCRIPTION: T41 R02-E S15 NENW				PARCEL NO: 092350				CONTROL NO: 92350	
40	\$26,983.93	0.89478085	\$24,144.70	0	\$0.00	STAT	999999	STATE OF WISCONSIN	
				0.00486350	\$117.43	CNTY	26	IRON COUNTY	
				0.00111970	\$27.03	MUNI	26020	TOWN OF SHERMAN	
				0.00641890	\$154.98	REG	501071	SCH D OF CHEQUAMEGON	
				0.00015430	\$3.72	VTAE	001600	NICOLET VTAE DISTRICT	
Parcel Total:				\$303.16					



State of Wisconsin / Department of Natural Resources

Tony Evers , Governor

Adam N Payne , Secretary

5/22/2023

Chapter 70.114 - Aids Payment Worksheet For Tax Year 2022(Payment Year 2023) - Payment Due January 31, 2023

2746 of 7056

LEGAL DESCRIPTION: T41 R02-E S24 SESE				PARCEL NO: 092351				CONTROL NO: 92351	
40	\$26,983.93	0.89478085	\$24,144.70						
				0	\$0.00	STAT	999999	STATE OF WISCONSIN	
				0.00486350	\$117.43	CNTY	26	IRON COUNTY	
				0.00111970	\$27.03	MUNI	26020	TOWN OF SHERMAN	
				0.00641890	\$154.98	REG	501071	SCH D OF CHEQUAMEGON	
				0.00015430	\$3.72	VTAE	001600	NICOLET VTAE DISTRICT	
Parcel Total:					\$303.16				

LEGAL DESCRIPTION: T41 R02-E S24 SWSE				PARCEL NO: 092352				CONTROL NO: 92352	
40	\$26,983.93	0.89478085	\$24,144.70						
				0	\$0.00	STAT	999999	STATE OF WISCONSIN	
				0.00486350	\$117.43	CNTY	26	IRON COUNTY	
				0.00111970	\$27.03	MUNI	26020	TOWN OF SHERMAN	
				0.00641890	\$154.98	REG	501071	SCH D OF CHEQUAMEGON	
				0.00015430	\$3.72	VTAE	001600	NICOLET VTAE DISTRICT	
Parcel Total:					\$303.16				

LEGAL DESCRIPTION: T41 R02-E S24 SWSW				PARCEL NO: 092353				CONTROL NO: 92353	
40	\$26,983.93	0.89478085	\$24,144.70						
				0	\$0.00	STAT	999999	STATE OF WISCONSIN	
				0.00486350	\$117.43	CNTY	26	IRON COUNTY	
				0.00111970	\$27.03	MUNI	26020	TOWN OF SHERMAN	
				0.00641890	\$154.98	REG	501071	SCH D OF CHEQUAMEGON	
				0.00015430	\$3.72	VTAE	001600	NICOLET VTAE DISTRICT	
Parcel Total:					\$303.16				



State of Wisconsin / Department of Natural Resources

Tony Evers , Governor

Adam N Payne , Secretary

5/22/2023

Chapter 70.114 - Aids Payment Worksheet For Tax Year 2022(Payment Year 2023) - Payment Due January 31, 2023

2747 of 7056

LEGAL DESCRIPTION: T41 R02-E S25 NWNE				PARCEL NO: 092354	CONTROL NO: 92354			
40	\$26,983.93	0.89478085	\$24,144.70					
				0	\$0.00	STAT	999999	STATE OF WISCONSIN
				0.00486350	\$117.43	CNTY	26	IRON COUNTY
				0.00111970	\$27.03	MUNI	26020	TOWN OF SHERMAN
				0.00641890	\$154.98	REG	501071	SCH D OF CHEQUAMEGON
				0.00015430	\$3.72	VTAE	001600	NICOLET VTAE DISTRICT
Parcel Total:					\$303.16			

LEGAL DESCRIPTION: T41 R03-E S02 NESE				PARCEL NO: 092355	CONTROL NO: 92355			
40	\$26,983.93	0.89478085	\$24,144.70					
				0	\$0.00	STAT	999999	STATE OF WISCONSIN
				0.00486350	\$117.43	CNTY	26	IRON COUNTY
				0.00111970	\$27.03	MUNI	26020	TOWN OF SHERMAN
				0.00641890	\$154.98	REG	501071	SCH D OF CHEQUAMEGON
				0.00015430	\$3.72	VTAE	001600	NICOLET VTAE DISTRICT
Parcel Total:					\$303.16			

LEGAL DESCRIPTION: T41 R03-E S03 SESW				PARCEL NO: 092356	CONTROL NO: 92356			
40	\$26,983.93	0.89478085	\$24,144.70					
				0	\$0.00	STAT	999999	STATE OF WISCONSIN
				0.00486350	\$117.43	CNTY	26	IRON COUNTY
				0.00111970	\$27.03	MUNI	26020	TOWN OF SHERMAN
				0.00641890	\$154.98	REG	501071	SCH D OF CHEQUAMEGON
				0.00015430	\$3.72	VTAE	001600	NICOLET VTAE DISTRICT
Parcel Total:					\$303.16			



State of Wisconsin / Department of Natural Resources

Tony Evers , Governor

Adam N Payne , Secretary

5/22/2023

Chapter 70.114 - Aids Payment Worksheet For Tax Year 2022(Payment Year 2023) - Payment Due January 31, 2023

2748 of 7056

LEGAL DESCRIPTION: T41 R03-E S04 NENE	PARCEL NO: 092357	CONTROL NO: 92357
---------------------------------------	-------------------	-------------------

43	\$29,008.20	0.89478085	\$25,955.98	
----	-------------	------------	-------------	--

0	\$0.00	STAT	999999	STATE OF WISCONSIN
0.00486350	\$126.24	CNTY	26	IRON COUNTY
0.00111970	\$29.06	MUNI	26020	TOWN OF SHERMAN
0.00641890	\$166.61	REG	501071	SCH D OF CHEQUAMEGON
0.00015430	\$4.00	VTAE	001600	NICOLET VTAE DISTRICT

Parcel Total:	\$325.91
---------------	----------

LEGAL DESCRIPTION: T41 R03-E S08 GOV LOT 9	PARCEL NO: 092358	CONTROL NO: 92358
--	-------------------	-------------------

12.25	\$8,264.18	0.89478085	\$7,394.63	
-------	------------	------------	------------	--

0	\$0.00	STAT	999999	STATE OF WISCONSIN
0.00486350	\$35.96	CNTY	26	IRON COUNTY
0.00111970	\$8.28	MUNI	26020	TOWN OF SHERMAN
0.00641890	\$47.47	REG	501071	SCH D OF CHEQUAMEGON
0.00015430	\$1.14	VTAE	001600	NICOLET VTAE DISTRICT

Parcel Total:	\$92.85
---------------	---------

LEGAL DESCRIPTION: T41 R03-E S08 GOV LOT 16	PARCEL NO: 092359	CONTROL NO: 92359
---	-------------------	-------------------

25.96	\$17,513.01	0.89478085	\$15,670.30	
-------	-------------	------------	-------------	--

0	\$0.00	STAT	999999	STATE OF WISCONSIN
0.00486350	\$76.21	CNTY	26	IRON COUNTY
0.00111970	\$17.55	MUNI	26020	TOWN OF SHERMAN
0.00641890	\$100.59	REG	501071	SCH D OF CHEQUAMEGON
0.00015430	\$2.42	VTAE	001600	NICOLET VTAE DISTRICT

Parcel Total:	\$196.77
---------------	----------



State of Wisconsin / Department of Natural Resources

Tony Evers , Governor

Adam N Payne , Secretary

5/22/2023

Chapter 70.114 - Aids Payment Worksheet For Tax Year 2022(Payment Year 2023) - Payment Due January 31, 2023

2749 of 7056

LEGAL DESCRIPTION: T41 R03-E S09 NENE				PARCEL NO: 092360				CONTROL NO: 92360	
40	\$26,984.98	0.89478085	\$24,145.65						
				0	\$0.00	STAT	999999	STATE OF WISCONSIN	
				0.00486350	\$117.43	CNTY	26	IRON COUNTY	
				0.00111970	\$27.03	MUNI	26020	TOWN OF SHERMAN	
				0.00641890	\$154.99	REG	501071	SCH D OF CHEQUAMEGON	
				0.00015430	\$3.72	VTAE	001600	NICOLET VTAE DISTRICT	
Parcel Total:					\$303.17				

LEGAL DESCRIPTION: T41 R03-E S09 NWNE				PARCEL NO: 092361				CONTROL NO: 92361	
40	\$26,984.98	0.89478085	\$24,145.65						
				0	\$0.00	STAT	999999	STATE OF WISCONSIN	
				0.00486350	\$117.43	CNTY	26	IRON COUNTY	
				0.00111970	\$27.03	MUNI	26020	TOWN OF SHERMAN	
				0.00641890	\$154.99	REG	501071	SCH D OF CHEQUAMEGON	
				0.00015430	\$3.72	VTAE	001600	NICOLET VTAE DISTRICT	
Parcel Total:					\$303.17				

LEGAL DESCRIPTION: T41 R03-E S09 SENE				PARCEL NO: 092362				CONTROL NO: 92362	
40	\$26,984.98	0.89478085	\$24,145.65						
				0	\$0.00	STAT	999999	STATE OF WISCONSIN	
				0.00486350	\$117.43	CNTY	26	IRON COUNTY	
				0.00111970	\$27.03	MUNI	26020	TOWN OF SHERMAN	
				0.00641890	\$154.99	REG	501071	SCH D OF CHEQUAMEGON	
				0.00015430	\$3.72	VTAE	001600	NICOLET VTAE DISTRICT	
Parcel Total:					\$303.17				



State of Wisconsin / Department of Natural Resources

Tony Evers , Governor

Adam N Payne , Secretary

5/22/2023

Chapter 70.114 - Aids Payment Worksheet For Tax Year 2022(Payment Year 2023) - Payment Due January 31, 2023

2750 of 7056

LEGAL DESCRIPTION: T41 R03-E S09 SWNE				PARCEL NO: 092363	CONTROL NO: 92363			
40	\$26,984.98	0.89478085	\$24,145.65					
				0	\$0.00	STAT	999999	STATE OF WISCONSIN
				0.00486350	\$117.43	CNTY	26	IRON COUNTY
				0.00111970	\$27.03	MUNI	26020	TOWN OF SHERMAN
				0.00641890	\$154.99	REG	501071	SCH D OF CHEQUAMEGON
				0.00015430	\$3.72	VTAE	001600	NICOLET VTAE DISTRICT
Parcel Total:					\$303.17			

LEGAL DESCRIPTION: T41 R03-E S09 NESE				PARCEL NO: 092364	CONTROL NO: 92364			
40	\$26,984.98	0.89478085	\$24,145.65					
				0	\$0.00	STAT	999999	STATE OF WISCONSIN
				0.00486350	\$117.43	CNTY	26	IRON COUNTY
				0.00111970	\$27.03	MUNI	26020	TOWN OF SHERMAN
				0.00641890	\$154.99	REG	501071	SCH D OF CHEQUAMEGON
				0.00015430	\$3.72	VTAE	001600	NICOLET VTAE DISTRICT
Parcel Total:					\$303.17			

LEGAL DESCRIPTION: T41 R03-E S10 NWNW				PARCEL NO: 092365	CONTROL NO: 92365			
40	\$26,984.98	0.89478085	\$24,145.65					
				0	\$0.00	STAT	999999	STATE OF WISCONSIN
				0.00486350	\$117.43	CNTY	26	IRON COUNTY
				0.00111970	\$27.03	MUNI	26020	TOWN OF SHERMAN
				0.00641890	\$154.99	REG	501071	SCH D OF CHEQUAMEGON
				0.00015430	\$3.72	VTAE	001600	NICOLET VTAE DISTRICT
Parcel Total:					\$303.17			



State of Wisconsin / Department of Natural Resources

Tony Evers , Governor

Adam N Payne , Secretary

5/22/2023

Chapter 70.114 - Aids Payment Worksheet For Tax Year 2022(Payment Year 2023) - Payment Due January 31, 2023

2751 of 7056

LEGAL DESCRIPTION: T41 R03-E S10 NENW	PARCEL NO: 092366	CONTROL NO: 92366
---------------------------------------	-------------------	-------------------

40	\$26,984.98	0.89478085	\$24,145.65	
----	-------------	------------	-------------	--

0	\$0.00	STAT	999999	STATE OF WISCONSIN
0.00486350	\$117.43	CNTY	26	IRON COUNTY
0.00111970	\$27.03	MUNI	26020	TOWN OF SHERMAN
0.00641890	\$154.99	REG	501071	SCH D OF CHEQUAMEGON
0.00015430	\$3.72	VTAE	001600	NICOLET VTAE DISTRICT

Parcel Total:	\$303.17
---------------	----------

LEGAL DESCRIPTION: T41 R03-E S10 SENW	PARCEL NO: 092367	CONTROL NO: 92367
---------------------------------------	-------------------	-------------------

40	\$26,984.98	0.89478085	\$24,145.65	
----	-------------	------------	-------------	--

0	\$0.00	STAT	999999	STATE OF WISCONSIN
0.00486350	\$117.43	CNTY	26	IRON COUNTY
0.00111970	\$27.03	MUNI	26020	TOWN OF SHERMAN
0.00641890	\$154.99	REG	501071	SCH D OF CHEQUAMEGON
0.00015430	\$3.72	VTAE	001600	NICOLET VTAE DISTRICT

Parcel Total:	\$303.17
---------------	----------

LEGAL DESCRIPTION: T41 R03-E S10 NWNE	PARCEL NO: 092368	CONTROL NO: 92368
---------------------------------------	-------------------	-------------------

40	\$26,984.98	0.89478085	\$24,145.65	
----	-------------	------------	-------------	--

0	\$0.00	STAT	999999	STATE OF WISCONSIN
0.00486350	\$117.43	CNTY	26	IRON COUNTY
0.00111970	\$27.03	MUNI	26020	TOWN OF SHERMAN
0.00641890	\$154.99	REG	501071	SCH D OF CHEQUAMEGON
0.00015430	\$3.72	VTAE	001600	NICOLET VTAE DISTRICT

Parcel Total:	\$303.17
---------------	----------



State of Wisconsin / Department of Natural Resources

Tony Evers , Governor

Adam N Payne , Secretary

5/22/2023

Chapter 70.114 - Aids Payment Worksheet For Tax Year 2022(Payment Year 2023) - Payment Due January 31, 2023

2752 of 7056

LEGAL DESCRIPTION: T41 R03-E S10 NENE				PARCEL NO: 092369				CONTROL NO: 92369	
40	\$26,984.98	0.89478085	\$24,145.65						
				0	\$0.00	STAT	999999	STATE OF WISCONSIN	
				0.00486350	\$117.43	CNTY	26	IRON COUNTY	
				0.00111970	\$27.03	MUNI	26020	TOWN OF SHERMAN	
				0.00641890	\$154.99	REG	501071	SCH D OF CHEQUAMEGON	
				0.00015430	\$3.72	VTAE	001600	NICOLET VTAE DISTRICT	
Parcel Total:					\$303.17				

LEGAL DESCRIPTION: T41 R03-E S11 NWNW				PARCEL NO: 092370				CONTROL NO: 92370	
40	\$26,984.98	0.89478085	\$24,145.65						
				0	\$0.00	STAT	999999	STATE OF WISCONSIN	
				0.00486350	\$117.43	CNTY	26	IRON COUNTY	
				0.00111970	\$27.03	MUNI	26020	TOWN OF SHERMAN	
				0.00641890	\$154.99	REG	501071	SCH D OF CHEQUAMEGON	
				0.00015430	\$3.72	VTAE	001600	NICOLET VTAE DISTRICT	
Parcel Total:					\$303.17				

LEGAL DESCRIPTION: T41 R03-E S11 SWNW				PARCEL NO: 092371				CONTROL NO: 92371	
40	\$26,984.98	0.89478085	\$24,145.65						
				0	\$0.00	STAT	999999	STATE OF WISCONSIN	
				0.00486350	\$117.43	CNTY	26	IRON COUNTY	
				0.00111970	\$27.03	MUNI	26020	TOWN OF SHERMAN	
				0.00641890	\$154.99	REG	501071	SCH D OF CHEQUAMEGON	
				0.00015430	\$3.72	VTAE	001600	NICOLET VTAE DISTRICT	
Parcel Total:					\$303.17				



State of Wisconsin / Department of Natural Resources

Tony Evers , Governor

Adam N Payne , Secretary

5/22/2023

Chapter 70.114 - Aids Payment Worksheet For Tax Year 2022(Payment Year 2023) - Payment Due January 31, 2023

2753 of 7056

File Number Total: \$10,316.77

FILE NO: WR 589 *

DATE OF PURCHASE: 12/08/2005

GRANTOR: ZWICKE FAMILY TRUST

LEGAL DESCRIPTION: T41 R02-E S24 SENE

PARCEL NO: 20-0196-0000

CONTROL NO: 94049

40 \$42,290.69 0.89478085 \$37,840.90

0 \$0.00 STAT 999999 STATE OF WISCONSIN

0.00486350 \$184.04 CNTY 26 IRON COUNTY

0.00111970 \$42.37 MUNI 26020 TOWN OF SHERMAN

0.00641890 \$242.90 REG 501071 SCH D OF CHEQUAMEGON

0.00015430 \$5.84 VTAE 001600 NICOLET VTAE DISTRICT

Parcel Total: \$475.15

File Number Total: \$475.15

FILE NO: WR 600 *

DATE OF PURCHASE: 07/28/2006

GRANTOR: Alice Esterl

LEGAL DESCRIPTION: T42 R03-E S31 GOV LOT 4

PARCEL NO: 20-1079-0000

CONTROL NO: 106180

3.2 \$15,188.85 0.89478085 \$13,590.69

0 \$0.00 STAT 999999 STATE OF WISCONSIN

0.00486350 \$66.10 CNTY 26 IRON COUNTY

0.00111970 \$15.22 MUNI 26020 TOWN OF SHERMAN

0.00641890 \$87.24 REG 501071 SCH D OF CHEQUAMEGON

0.00015430 \$2.10 VTAE 001600 NICOLET VTAE DISTRICT

Parcel Total: \$170.66

File Number Total: \$170.66



State of Wisconsin / Department of Natural Resources

Tony Evers , Governor

Adam N Payne , Secretary

5/22/2023

Chapter 70.114 - Aids Payment Worksheet For Tax Year 2022(Payment Year 2023) - Payment Due January 31, 2023

2754 of 7056

FILE NO: WR 601 *				DATE OF PURCHASE: 08/11/2006				GRANTOR: CRAIG G GONN			
LEGAL DESCRIPTION: T41 R02-E S13 SESW				PARCEL NO: 20-0104-0000				CONTROL NO: 96765			
40	\$58,947.56	0.89478085	\$52,745.15								
				0	\$0.00	STAT	999999	STATE OF WISCONSIN			
				0.00486350	\$256.53	CNTY	26	IRON COUNTY			
				0.00111970	\$59.06	MUNI	26020	TOWN OF SHERMAN			
				0.00641890	\$338.56	REG	501071	SCH D OF CHEQUAMEGON			
				0.00015430	\$8.14	VTAE	001600	NICOLET VTAE DISTRICT			
				Parcel Total:	\$662.29						

				File Number Total:	\$662.29						
--	--	--	--	--------------------	----------	--	--	--	--	--	--

FILE NO: WR 604 *				DATE OF PURCHASE: 10/16/2006				GRANTOR: BOARD OF COMMISSIONERS (BCPL)			
LEGAL DESCRIPTION: T41 R03-E S10 SWNE				PARCEL NO: 020 0464-0000				CONTROL NO: 97461			
40	\$17,808.93	0.89478085	\$15,935.09								
				0	\$0.00	STAT	999999	STATE OF WISCONSIN			
				0.00486350	\$77.50	CNTY	26	IRON COUNTY			
				0.00111970	\$17.84	MUNI	26020	TOWN OF SHERMAN			
				0.00641890	\$102.29	REG	501071	SCH D OF CHEQUAMEGON			
				0.00015430	\$2.46	VTAE	001600	NICOLET VTAE DISTRICT			
				Parcel Total:	\$200.09						



State of Wisconsin / Department of Natural Resources

Tony Evers , Governor

Adam N Payne , Secretary

5/22/2023

Chapter 70.114 - Aids Payment Worksheet For Tax Year 2022(Payment Year 2023) - Payment Due January 31, 2023

2755 of 7056

LEGAL DESCRIPTION: T41 R03-E S10 NESW				PARCEL NO: 020-0469-0000				CONTROL NO: 97462	
40	\$17,808.93	0.89478085	\$15,935.09						
				0	\$0.00	STAT	999999	STATE OF WISCONSIN	
				0.00486350	\$77.50	CNTY	26	IRON COUNTY	
				0.00111970	\$17.84	MUNI	26020	TOWN OF SHERMAN	
				0.00641890	\$102.29	REG	501071	SCH D OF CHEQUAMEGON	
				0.00015430	\$2.46	VTAE	001600	NICOLET VTAE DISTRICT	
Parcel Total:					\$200.09				

LEGAL DESCRIPTION: T41 R03-E S10 SESW				PARCEL NO: 020-0469-0000				CONTROL NO: 97463	
40	\$17,808.93	0.89478085	\$15,935.09						
				0	\$0.00	STAT	999999	STATE OF WISCONSIN	
				0.00486350	\$77.50	CNTY	26	IRON COUNTY	
				0.00111970	\$17.84	MUNI	26020	TOWN OF SHERMAN	
				0.00641890	\$102.29	REG	501071	SCH D OF CHEQUAMEGON	
				0.00015430	\$2.46	VTAE	001600	NICOLET VTAE DISTRICT	
Parcel Total:					\$200.09				

LEGAL DESCRIPTION: T41 R03-E S10 NWSE				PARCEL NO: 020-0470-0000				CONTROL NO: 97464	
40	\$17,808.93	0.89478085	\$15,935.09						
				0	\$0.00	STAT	999999	STATE OF WISCONSIN	
				0.00486350	\$77.50	CNTY	26	IRON COUNTY	
				0.00111970	\$17.84	MUNI	26020	TOWN OF SHERMAN	
				0.00641890	\$102.29	REG	501071	SCH D OF CHEQUAMEGON	
				0.00015430	\$2.46	VTAE	001600	NICOLET VTAE DISTRICT	
Parcel Total:					\$200.09				



State of Wisconsin / Department of Natural Resources

Tony Evers , Governor

Adam N Payne , Secretary

5/22/2023

Chapter 70.114 - Aids Payment Worksheet For Tax Year 2022(Payment Year 2023) - Payment Due January 31, 2023

2756 of 7056

LEGAL DESCRIPTION: T41 R03-E S10 SWSE				PARCEL NO: 020-0470-0000				CONTROL NO: 97465	
40	\$17,808.93	0.89478085	\$15,935.09						
				0	\$0.00	STAT	999999	STATE OF WISCONSIN	
				0.00486350	\$77.50	CNTY	26	IRON COUNTY	
				0.00111970	\$17.84	MUNI	26020	TOWN OF SHERMAN	
				0.00641890	\$102.29	REG	501071	SCH D OF CHEQUAMEGON	
				0.00015430	\$2.46	VTAE	001600	NICOLET VTAE DISTRICT	
Parcel Total:					\$200.09				

LEGAL DESCRIPTION: T41 R03-E S11 NESW				PARCEL NO: 020-0478-0000				CONTROL NO: 97466	
40	\$17,808.93	0.89478085	\$15,935.09						
				0	\$0.00	STAT	999999	STATE OF WISCONSIN	
				0.00486350	\$77.50	CNTY	26	IRON COUNTY	
				0.00111970	\$17.84	MUNI	26020	TOWN OF SHERMAN	
				0.00641890	\$102.29	REG	501071	SCH D OF CHEQUAMEGON	
				0.00015430	\$2.46	VTAE	001600	NICOLET VTAE DISTRICT	
Parcel Total:					\$200.09				

LEGAL DESCRIPTION: T41 R03-E S11 NWSW				PARCEL NO: 020-0478-0000				CONTROL NO: 97467	
40	\$17,808.93	0.89478085	\$15,935.09						
				0	\$0.00	STAT	999999	STATE OF WISCONSIN	
				0.00486350	\$77.50	CNTY	26	IRON COUNTY	
				0.00111970	\$17.84	MUNI	26020	TOWN OF SHERMAN	
				0.00641890	\$102.29	REG	501071	SCH D OF CHEQUAMEGON	
				0.00015430	\$2.46	VTAE	001600	NICOLET VTAE DISTRICT	
Parcel Total:					\$200.09				



State of Wisconsin / Department of Natural Resources

Tony Evers , Governor

Adam N Payne , Secretary

5/22/2023

Chapter 70.114 - Aids Payment Worksheet For Tax Year 2022(Payment Year 2023) - Payment Due January 31, 2023

2757 of 7056

LEGAL DESCRIPTION: T41 R03-E S11 SWSW				PARCEL NO: 020-0478-0000				CONTROL NO: 97468	
40	\$17,808.93	0.89478085	\$15,935.09						
				0	\$0.00	STAT	999999	STATE OF WISCONSIN	
				0.00486350	\$77.50	CNTY	26	IRON COUNTY	
				0.00111970	\$17.84	MUNI	26020	TOWN OF SHERMAN	
				0.00641890	\$102.29	REG	501071	SCH D OF CHEQUAMEGON	
				0.00015430	\$2.46	VTAE	001600	NICOLET VTAE DISTRICT	
Parcel Total:					\$200.09				

LEGAL DESCRIPTION: T41 R03-E S11 NWSE				PARCEL NO: 020-0479-0000				CONTROL NO: 97469	
40	\$17,808.93	0.89478085	\$15,935.09						
				0	\$0.00	STAT	999999	STATE OF WISCONSIN	
				0.00486350	\$77.50	CNTY	26	IRON COUNTY	
				0.00111970	\$17.84	MUNI	26020	TOWN OF SHERMAN	
				0.00641890	\$102.29	REG	501071	SCH D OF CHEQUAMEGON	
				0.00015430	\$2.46	VTAE	001600	NICOLET VTAE DISTRICT	
Parcel Total:					\$200.09				

LEGAL DESCRIPTION: T41 R03-E S11 SWSE				PARCEL NO: 020-0480-0000				CONTROL NO: 97470	
40	\$17,808.93	0.89478085	\$15,935.09						
				0	\$0.00	STAT	999999	STATE OF WISCONSIN	
				0.00486350	\$77.50	CNTY	26	IRON COUNTY	
				0.00111970	\$17.84	MUNI	26020	TOWN OF SHERMAN	
				0.00641890	\$102.29	REG	501071	SCH D OF CHEQUAMEGON	
				0.00015430	\$2.46	VTAE	001600	NICOLET VTAE DISTRICT	
Parcel Total:					\$200.09				



State of Wisconsin / Department of Natural Resources

Tony Evers , Governor

Adam N Payne , Secretary

5/22/2023

Chapter 70.114 - Aids Payment Worksheet For Tax Year 2022(Payment Year 2023) - Payment Due January 31, 2023

2758 of 7056

LEGAL DESCRIPTION: T41 R03-E S11 SESE				PARCEL NO: 020-0480-0000				CONTROL NO: 97471	
40	\$17,808.93	0.89478085	\$15,935.09	0	\$0.00	STAT	999999	STATE OF WISCONSIN	
				0.00486350	\$77.50	CNTY	26	IRON COUNTY	
				0.00111970	\$17.84	MUNI	26020	TOWN OF SHERMAN	
				0.00641890	\$102.29	REG	501071	SCH D OF CHEQUAMEGON	
				0.00015430	\$2.46	VTAE	001600	NICOLET VTAE DISTRICT	
Parcel Total:				\$200.09					

LEGAL DESCRIPTION: T41 R03-E S12 NWSW				PARCEL NO: 020-0487-0000				CONTROL NO: 97472	
40	\$17,808.93	0.89478085	\$15,935.09	0	\$0.00	STAT	999999	STATE OF WISCONSIN	
				0.00486350	\$77.50	CNTY	26	IRON COUNTY	
				0.00111970	\$17.84	MUNI	26020	TOWN OF SHERMAN	
				0.00641890	\$102.29	REG	501071	SCH D OF CHEQUAMEGON	
				0.00015430	\$2.46	VTAE	001600	NICOLET VTAE DISTRICT	
Parcel Total:				\$200.09					

LEGAL DESCRIPTION: T41 R03-E S12 SWSW				PARCEL NO: 020-0487-0000				CONTROL NO: 97473	
40	\$17,808.93	0.89478085	\$15,935.09	0	\$0.00	STAT	999999	STATE OF WISCONSIN	
				0.00486350	\$77.50	CNTY	26	IRON COUNTY	
				0.00111970	\$17.84	MUNI	26020	TOWN OF SHERMAN	
				0.00641890	\$102.29	REG	501071	SCH D OF CHEQUAMEGON	
				0.00015430	\$2.46	VTAE	001600	NICOLET VTAE DISTRICT	
Parcel Total:				\$200.09					



State of Wisconsin / Department of Natural Resources

Tony Evers , Governor

Adam N Payne , Secretary

5/22/2023

Chapter 70.114 - Aids Payment Worksheet For Tax Year 2022(Payment Year 2023) - Payment Due January 31, 2023

2759 of 7056

LEGAL DESCRIPTION: T41 R03-E S14 NENE				PARCEL NO: 020-0513-0000				CONTROL NO: 97474	
40	\$17,808.93	0.89478085	\$15,935.09						
				0	\$0.00	STAT	999999	STATE OF WISCONSIN	
				0.00486350	\$77.50	CNTY	26	IRON COUNTY	
				0.00111970	\$17.84	MUNI	26020	TOWN OF SHERMAN	
				0.00641890	\$102.29	REG	501071	SCH D OF CHEQUAMEGON	
				0.00015430	\$2.46	VTAE	001600	NICOLET VTAE DISTRICT	
Parcel Total:					\$200.09				

LEGAL DESCRIPTION: T41 R03-E S14 NWNE				PARCEL NO: 020-0513-0000				CONTROL NO: 97475	
40	\$17,808.93	0.89478085	\$15,935.09						
				0	\$0.00	STAT	999999	STATE OF WISCONSIN	
				0.00486350	\$77.50	CNTY	26	IRON COUNTY	
				0.00111970	\$17.84	MUNI	26020	TOWN OF SHERMAN	
				0.00641890	\$102.29	REG	501071	SCH D OF CHEQUAMEGON	
				0.00015430	\$2.46	VTAE	001600	NICOLET VTAE DISTRICT	
Parcel Total:					\$200.09				

LEGAL DESCRIPTION: T41 R03-E S14 SWNE				PARCEL NO: 020-0513-0000				CONTROL NO: 97476	
40	\$17,808.93	0.89478085	\$15,935.09						
				0	\$0.00	STAT	999999	STATE OF WISCONSIN	
				0.00486350	\$77.50	CNTY	26	IRON COUNTY	
				0.00111970	\$17.84	MUNI	26020	TOWN OF SHERMAN	
				0.00641890	\$102.29	REG	501071	SCH D OF CHEQUAMEGON	
				0.00015430	\$2.46	VTAE	001600	NICOLET VTAE DISTRICT	
Parcel Total:					\$200.09				



State of Wisconsin / Department of Natural Resources

Tony Evers , Governor

Adam N Payne , Secretary

5/22/2023

Chapter 70.114 - Aids Payment Worksheet For Tax Year 2022(Payment Year 2023) - Payment Due January 31, 2023

2760 of 7056

LEGAL DESCRIPTION: T41 R03-E S14 SENE				PARCEL NO: 020-0513-0000				CONTROL NO: 97477	
40	\$17,808.93	0.89478085	\$15,935.09	0	\$0.00	STAT	999999	STATE OF WISCONSIN	
				0.00486350	\$77.50	CNTY	26	IRON COUNTY	
				0.00111970	\$17.84	MUNI	26020	TOWN OF SHERMAN	
				0.00641890	\$102.29	REG	501071	SCH D OF CHEQUAMEGON	
				0.00015430	\$2.46	VTAE	001600	NICOLET VTAE DISTRICT	
Parcel Total:				\$200.09					

LEGAL DESCRIPTION: T41 R03-E S14 NENW				PARCEL NO: 020-0513-0000				CONTROL NO: 97478	
40	\$17,808.93	0.89478085	\$15,935.09	0	\$0.00	STAT	999999	STATE OF WISCONSIN	
				0.00486350	\$77.50	CNTY	26	IRON COUNTY	
				0.00111970	\$17.84	MUNI	26020	TOWN OF SHERMAN	
				0.00641890	\$102.29	REG	501071	SCH D OF CHEQUAMEGON	
				0.00015430	\$2.46	VTAE	001600	NICOLET VTAE DISTRICT	
Parcel Total:				\$200.09					

LEGAL DESCRIPTION: T41 R03-E S14 NWNW				PARCEL NO: 020-0513-0000				CONTROL NO: 97479	
40	\$17,808.93	0.89478085	\$15,935.09	0	\$0.00	STAT	999999	STATE OF WISCONSIN	
				0.00486350	\$77.50	CNTY	26	IRON COUNTY	
				0.00111970	\$17.84	MUNI	26020	TOWN OF SHERMAN	
				0.00641890	\$102.29	REG	501071	SCH D OF CHEQUAMEGON	
				0.00015430	\$2.46	VTAE	001600	NICOLET VTAE DISTRICT	
Parcel Total:				\$200.09					



State of Wisconsin / Department of Natural Resources

Tony Evers , Governor

Adam N Payne , Secretary

5/22/2023

Chapter 70.114 - Aids Payment Worksheet For Tax Year 2022(Payment Year 2023) - Payment Due January 31, 2023

2761 of 7056

LEGAL DESCRIPTION: T41 R03-E S14 SENW				PARCEL NO: 020-0513-0000				CONTROL NO: 97480	
40	\$17,808.93	0.89478085	\$15,935.09						
				0	\$0.00	STAT	999999	STATE OF WISCONSIN	
				0.00486350	\$77.50	CNTY	26	IRON COUNTY	
				0.00111970	\$17.84	MUNI	26020	TOWN OF SHERMAN	
				0.00641890	\$102.29	REG	501071	SCH D OF CHEQUAMEGON	
				0.00015430	\$2.46	VTAE	001600	NICOLET VTAE DISTRICT	
Parcel Total:					\$200.09				

LEGAL DESCRIPTION: T41 R03-E S14 NESW				PARCEL NO: 020-0515-0000				CONTROL NO: 97481	
40	\$17,808.93	0.89478085	\$15,935.09						
				0	\$0.00	STAT	999999	STATE OF WISCONSIN	
				0.00486350	\$77.50	CNTY	26	IRON COUNTY	
				0.00111970	\$17.84	MUNI	26020	TOWN OF SHERMAN	
				0.00641890	\$102.29	REG	501071	SCH D OF CHEQUAMEGON	
				0.00015430	\$2.46	VTAE	001600	NICOLET VTAE DISTRICT	
Parcel Total:					\$200.09				

LEGAL DESCRIPTION: T41 R03-E S14 NWSW				PARCEL NO: 020-0515-0000				CONTROL NO: 97482	
40	\$17,808.93	0.89478085	\$15,935.09						
				0	\$0.00	STAT	999999	STATE OF WISCONSIN	
				0.00486350	\$77.50	CNTY	26	IRON COUNTY	
				0.00111970	\$17.84	MUNI	26020	TOWN OF SHERMAN	
				0.00641890	\$102.29	REG	501071	SCH D OF CHEQUAMEGON	
				0.00015430	\$2.46	VTAE	001600	NICOLET VTAE DISTRICT	
Parcel Total:					\$200.09				



State of Wisconsin / Department of Natural Resources

Tony Evers , Governor

Adam N Payne , Secretary

5/22/2023

Chapter 70.114 - Aids Payment Worksheet For Tax Year 2022(Payment Year 2023) - Payment Due January 31, 2023

2762 of 7056

LEGAL DESCRIPTION: T41 R03-E S14 SWSW				PARCEL NO: 020-0521-0000				CONTROL NO: 97483	
40	\$17,808.93	0.89478085	\$15,935.09						
				0	\$0.00	STAT	999999	STATE OF WISCONSIN	
				0.00486350	\$77.50	CNTY	26	IRON COUNTY	
				0.00111970	\$17.84	MUNI	26020	TOWN OF SHERMAN	
				0.00641890	\$102.29	REG	501071	SCH D OF CHEQUAMEGON	
				0.00015430	\$2.46	VTAE	001600	NICOLET VTAE DISTRICT	
Parcel Total:					\$200.09				

LEGAL DESCRIPTION: T41 R03-E S15 NENE				PARCEL NO: 020-0521-0000				CONTROL NO: 97484	
40	\$17,808.93	0.89478085	\$15,935.09						
				0	\$0.00	STAT	999999	STATE OF WISCONSIN	
				0.00486350	\$77.50	CNTY	26	IRON COUNTY	
				0.00111970	\$17.84	MUNI	26020	TOWN OF SHERMAN	
				0.00641890	\$102.29	REG	501071	SCH D OF CHEQUAMEGON	
				0.00015430	\$2.46	VTAE	001600	NICOLET VTAE DISTRICT	
Parcel Total:					\$200.09				

LEGAL DESCRIPTION: T41 R03-E S15 NWNE				PARCEL NO: 020-0521-0000				CONTROL NO: 97485	
40	\$17,808.93	0.89478085	\$15,935.09						
				0	\$0.00	STAT	999999	STATE OF WISCONSIN	
				0.00486350	\$77.50	CNTY	26	IRON COUNTY	
				0.00111970	\$17.84	MUNI	26020	TOWN OF SHERMAN	
				0.00641890	\$102.29	REG	501071	SCH D OF CHEQUAMEGON	
				0.00015430	\$2.46	VTAE	001600	NICOLET VTAE DISTRICT	
Parcel Total:					\$200.09				



State of Wisconsin / Department of Natural Resources

Tony Evers , Governor

Adam N Payne , Secretary

5/22/2023

Chapter 70.114 - Aids Payment Worksheet For Tax Year 2022(Payment Year 2023) - Payment Due January 31, 2023

2763 of 7056

LEGAL DESCRIPTION: T41 R03-E S15 NENW	PARCEL NO: 020-0523-0000	CONTROL NO: 97486
---------------------------------------	--------------------------	-------------------

40 \$17,808.93 0.89478085 \$15,935.09

0 \$0.00 STAT 999999 STATE OF WISCONSIN

0.00486350 \$77.50 CNTY 26 IRON COUNTY

0.00111970 \$17.84 MUNI 26020 TOWN OF SHERMAN

0.00641890 \$102.29 REG 501071 SCH D OF CHEQUAMEGON

0.00015430 \$2.46 VTAE 001600 NICOLET VTAE DISTRICT

Parcel Total: \$200.09

LEGAL DESCRIPTION: T41 R03-E S11 SESW	PARCEL NO: 020-0478-0000	CONTROL NO: 97487
---------------------------------------	--------------------------	-------------------

40 \$17,808.93 0.89478085 \$15,935.09

0 \$0.00 STAT 999999 STATE OF WISCONSIN

0.00486350 \$77.50 CNTY 26 IRON COUNTY

0.00111970 \$17.84 MUNI 26020 TOWN OF SHERMAN

0.00641890 \$102.29 REG 501071 SCH D OF CHEQUAMEGON

0.00015430 \$2.46 VTAE 001600 NICOLET VTAE DISTRICT

Parcel Total: \$200.09

LEGAL DESCRIPTION: T41 R03-E S16 NENE	PARCEL NO: 020-0538-0000	CONTROL NO: 97491
---------------------------------------	--------------------------	-------------------

40 \$17,808.93 0.89478085 \$15,935.09

0 \$0.00 STAT 999999 STATE OF WISCONSIN

0.00486350 \$77.50 CNTY 26 IRON COUNTY

0.00111970 \$17.84 MUNI 26020 TOWN OF SHERMAN

0.00641890 \$102.29 REG 501071 SCH D OF CHEQUAMEGON

0.00015430 \$2.46 VTAE 001600 NICOLET VTAE DISTRICT

Parcel Total: \$200.09



State of Wisconsin / Department of Natural Resources

Tony Evers , Governor

Adam N Payne , Secretary

5/22/2023

Chapter 70.114 - Aids Payment Worksheet For Tax Year 2022(Payment Year 2023) - Payment Due January 31, 2023

2764 of 7056

File Number Total: \$5,602.52

FILE NO: WR 621 *

DATE OF PURCHASE: 02/28/2008

GRANTOR: The Nature Conservancy

LEGAL DESCRIPTION: T42 R02-E S34 SWSW

PARCEL NO: 020-356-0000

CONTROL NO: 108720

40 \$30,064.53 0.89478085 \$26,901.17

0 \$0.00 STAT 999999 STATE OF WISCONSIN

0.00486350 \$130.83 CNTY 26 IRON COUNTY

0.00111970 \$30.12 MUNI 26020 TOWN OF SHERMAN

0.00641890 \$172.68 REG 501071 SCH D OF CHEQUAMEGON

0.00015430 \$4.15 VTAE 001600 NICOLET VTAE DISTRICT

Parcel Total: \$337.78

LEGAL DESCRIPTION: T41 R02-E S03 PT GV LT 9

PARCEL NO: 020-10-0000

CONTROL NO: 108721

16.12 \$12,116.01 0.89478085 \$10,841.17

0 \$0.00 STAT 999999 STATE OF WISCONSIN

0.00486350 \$52.73 CNTY 26 IRON COUNTY

0.00111970 \$12.14 MUNI 26020 TOWN OF SHERMAN

0.00641890 \$69.59 REG 501071 SCH D OF CHEQUAMEGON

0.00015430 \$1.67 VTAE 001600 NICOLET VTAE DISTRICT

Parcel Total: \$136.13

File Number Total: \$473.91



State of Wisconsin / Department of Natural Resources

Tony Evers , Governor

Adam N Payne , Secretary

5/22/2023

Chapter 70.114 - Aids Payment Worksheet For Tax Year 2022(Payment Year 2023) - Payment Due January 31, 2023

2765 of 7056

FILE NO: WR 626 *				DATE OF PURCHASE: 06/04/2008				GRANTOR: Board of Commissioners of Pu			
LEGAL DESCRIPTION: T41 R03-E S30 NWSW				PARCEL NO: 0200903-0000				CONTROL NO: 111700			
40	\$40,902.30	0.89478085	\$36,598.60								
				0	\$0.00	STAT	999999	STATE OF WISCONSIN			
				0.00486350	\$178.00	CNTY	26	IRON COUNTY			
				0.00111970	\$40.98	MUNI	26020	TOWN OF SHERMAN			
				0.00641890	\$234.92	REG	501071	SCH D OF CHEQUAMEGON			
				0.00015430	\$5.65	VTAE	001600	NICOLET VTAE DISTRICT			
Parcel Total:					\$459.55						

LEGAL DESCRIPTION: T41 R03-E S30 PT OF SWSW				PARCEL NO: 0200903-0000				CONTROL NO: 111701			
35.84	\$36,648.46	0.89478085	\$32,792.34								
				0	\$0.00	STAT	999999	STATE OF WISCONSIN			
				0.00486350	\$159.49	CNTY	26	IRON COUNTY			
				0.00111970	\$36.72	MUNI	26020	TOWN OF SHERMAN			
				0.00641890	\$210.49	REG	501071	SCH D OF CHEQUAMEGON			
				0.00015430	\$5.06	VTAE	001600	NICOLET VTAE DISTRICT			
Parcel Total:					\$411.76						

File Number Total:					\$871.31						
--------------------	--	--	--	--	----------	--	--	--	--	--	--



State of Wisconsin / Department of Natural Resources

Tony Evers , Governor

Adam N Payne , Secretary

5/22/2023

Chapter 70.114 - Aids Payment Worksheet For Tax Year 2022(Payment Year 2023) - Payment Due January 31, 2023

2766 of 7056

FILE NO: WR 70004 *				DATE OF PURCHASE: 09/22/2008				GRANTOR: Board Of Commissioners (Bcpl			
LEGAL DESCRIPTION: T41 R03-E S19 SWSW				PARCEL NO: 020-0622-0000				CONTROL NO: 100363			
44.77	\$26,074.10	0.89478085	\$23,330.61								
				0	\$0.00	STAT	999999	STATE OF WISCONSIN			
				0.00486350	\$113.47	CNTY	26	IRON COUNTY			
				0.00111970	\$26.12	MUNI	26020	TOWN OF SHERMAN			
				0.00641890	\$149.76	REG	501071	SCH D OF CHEQUAMEGON			
				0.00015430	\$3.60	VTAE	001600	NICOLET VTAE DISTRICT			
Parcel Total:					\$292.95						

LEGAL DESCRIPTION: T41 R03-E S19 NWSW				PARCEL NO: 020-0622-0000				CONTROL NO: 100364			
44.72	\$26,044.99	0.89478085	\$23,304.55								
				0	\$0.00	STAT	999999	STATE OF WISCONSIN			
				0.00486350	\$113.34	CNTY	26	IRON COUNTY			
				0.00111970	\$26.09	MUNI	26020	TOWN OF SHERMAN			
				0.00641890	\$149.59	REG	501071	SCH D OF CHEQUAMEGON			
				0.00015430	\$3.60	VTAE	001600	NICOLET VTAE DISTRICT			
Parcel Total:					\$292.62						



State of Wisconsin / Department of Natural Resources

Tony Evers , Governor

Adam N Payne , Secretary

5/22/2023

Chapter 70.114 - Aids Payment Worksheet For Tax Year 2022(Payment Year 2023) - Payment Due January 31, 2023

2767 of 7056

LEGAL DESCRIPTION: T41 R03-E S19 SWNW	PARCEL NO: 020-0618-0000	CONTROL NO: 100365
---------------------------------------	--------------------------	--------------------

44.67	\$26,015.86	0.89478085	\$23,278.50
-------	-------------	------------	-------------

0	\$0.00	STAT	999999	STATE OF WISCONSIN
0.00486350	\$113.22	CNTY	26	IRON COUNTY
0.00111970	\$26.06	MUNI	26020	TOWN OF SHERMAN
0.00641890	\$149.42	REG	501071	SCH D OF CHEQUAMEGON
0.00015430	\$3.59	VTAE	001600	NICOLET VTAE DISTRICT

Parcel Total:	\$292.29
---------------	----------

File Number Total:	\$877.86
--------------------	----------

FILE NO: WR 70017 *	DATE OF PURCHASE: 11/24/2009	GRANTOR: William C McGrath & Mary Jo
---------------------	------------------------------	--------------------------------------

LEGAL DESCRIPTION: T41 R03-E S05 PT OF NWSW	PARCEL NO: 020 0402-0100	CONTROL NO: 103000
---	--------------------------	--------------------

33.5	\$155,785.66	0.89478085	\$139,394.02
------	--------------	------------	--------------

0	\$0.00	STAT	999999	STATE OF WISCONSIN
0.00486350	\$677.94	CNTY	26	IRON COUNTY
0.00111970	\$156.07	MUNI	26020	TOWN OF SHERMAN
0.00641890	\$894.75	REG	501071	SCH D OF CHEQUAMEGON
0.00015430	\$21.50	VTAE	001600	NICOLET VTAE DISTRICT

Parcel Total:	\$1,750.26
---------------	------------



State of Wisconsin / Department of Natural Resources

Tony Evers , Governor

Adam N Payne , Secretary

5/22/2023

Chapter 70.114 - Aids Payment Worksheet For Tax Year 2022(Payment Year 2023) - Payment Due January 31, 2023

2768 of 7056

LEGAL DESCRIPTION: T41 R03-E S05 PT OF SWSW	PARCEL NO: 020 0403-0100	CONTROL NO: 103001
---	--------------------------	--------------------

38	\$176,712.09	0.89478085	\$158,118.59
----	--------------	------------	--------------

0	\$0.00	STAT	999999	STATE OF WISCONSIN
0.00486350	\$769.01	CNTY	26	IRON COUNTY
0.00111970	\$177.04	MUNI	26020	TOWN OF SHERMAN
0.00641890	\$1,014.94	REG	501071	SCH D OF CHEQUAMEGON
0.00015430	\$24.39	VTAE	001600	NICOLET VTAE DISTRICT

Parcel Total:	\$1,985.38
---------------	------------

LEGAL DESCRIPTION: T41 R03-E S06 PT OF NESE	PARCEL NO: 020 0417-0000	CONTROL NO: 103002
---	--------------------------	--------------------

28.5	\$132,534.07	0.89478085	\$118,588.95
------	--------------	------------	--------------

0	\$0.00	STAT	999999	STATE OF WISCONSIN
0.00486350	\$576.76	CNTY	26	IRON COUNTY
0.00111970	\$132.78	MUNI	26020	TOWN OF SHERMAN
0.00641890	\$761.21	REG	501071	SCH D OF CHEQUAMEGON
0.00015430	\$18.29	VTAE	001600	NICOLET VTAE DISTRICT

Parcel Total:	\$1,489.04
---------------	------------

File Number Total:	\$5,224.68
--------------------	------------



State of Wisconsin / Department of Natural Resources

Tony Evers , Governor

Adam N Payne , Secretary

5/22/2023

Chapter 70.114 - Aids Payment Worksheet For Tax Year 2022(Payment Year 2023) - Payment Due January 31, 2023

2769 of 7056

FILE NO: WR 70047 *				DATE OF PURCHASE: 06/29/2012				GRANTOR: Mark and Dena Gullickson			
LEGAL DESCRIPTION: T42 R03-E S26 SWSE				PARCEL NO: 020-1071-0000				CONTROL NO: 124552			
40	\$79,654.63	0.89478085	\$71,273.44								
				0	\$0.00	STAT	999999	STATE OF WISCONSIN			
				0.00486350	\$346.64	CNTY	26	IRON COUNTY			
				0.00111970	\$79.80	MUNI	26020	TOWN OF SHERMAN			
				0.00641890	\$457.49	REG	501071	SCH D OF CHEQUAMEGON			
				0.00015430	\$11.00	VTAE	001600	NICOLET VTAE DISTRICT			
Parcel Total:					\$894.93						

LEGAL DESCRIPTION: T42 R03-E S26 SESE				PARCEL NO: 020-1072-0000				CONTROL NO: 124553			
40	\$72,645.03	0.89478085	\$65,001.38								
				0	\$0.00	STAT	999999	STATE OF WISCONSIN			
				0.00486350	\$316.14	CNTY	26	IRON COUNTY			
				0.00111970	\$72.78	MUNI	26020	TOWN OF SHERMAN			
				0.00641890	\$417.24	REG	501071	SCH D OF CHEQUAMEGON			
				0.00015430	\$10.03	VTAE	001600	NICOLET VTAE DISTRICT			
Parcel Total:					\$816.19						

File Number Total:					\$1,711.12						
--------------------	--	--	--	--	------------	--	--	--	--	--	--



State of Wisconsin / Department of Natural Resources

Tony Evers , Governor

Adam N Payne , Secretary

5/22/2023

Chapter 70.114 - Aids Payment Worksheet For Tax Year 2022(Payment Year 2023) - Payment Due January 31, 2023

2770 of 7056

FILE NO: WR 70062 *				DATE OF PURCHASE: 06/19/2013				GRANTOR: Michael E. & Mary Jane Plis			
LEGAL DESCRIPTION: T42 R03-E S23 PT OF NENW				PARCEL NO: 20-1017-0000				CONTROL NO: 126367			
39.83	\$63,883.95	0.89478085	\$57,162.14								
				0	\$0.00	STAT	999999	STATE OF WISCONSIN			
				0.00486350	\$278.01	CNTY	26	IRON COUNTY			
				0.00111970	\$64.00	MUNI	26020	TOWN OF SHERMAN			
				0.00641890	\$366.92	REG	501071	SCH D OF CHEQUAMEGON			
				0.00015430	\$8.82	VTAE	001600	NICOLET VTAE DISTRICT			
Parcel Total:					\$717.75						

File Number Total:					\$717.75						
--------------------	--	--	--	--	----------	--	--	--	--	--	--

FILE NO: WR 70073 *				DATE OF PURCHASE: 12/11/2015				GRANTOR: Iron County			
LEGAL DESCRIPTION: T42 R03-E S32 PT GV LT 8				PARCEL NO: 020 1085-0000				CONTROL NO: 135410			
2	\$1,487.46	0.89478085	\$1,330.95								
				0	\$0.00	STAT	999999	STATE OF WISCONSIN			
				0.00486350	\$6.47	CNTY	26	IRON COUNTY			
				0.00111970	\$1.49	MUNI	26020	TOWN OF SHERMAN			
				0.00641890	\$8.54	REG	501071	SCH D OF CHEQUAMEGON			
				0.00015430	\$0.21	VTAE	001600	NICOLET VTAE DISTRICT			
Parcel Total:					\$16.71						

File Number Total:					\$16.71						
--------------------	--	--	--	--	---------	--	--	--	--	--	--



State of Wisconsin / Department of Natural Resources

Tony Evers , Governor

Adam N Payne , Secretary

5/22/2023

Chapter 70.114 - Aids Payment Worksheet For Tax Year 2022(Payment Year 2023) - Payment Due January 31, 2023

2771 of 7056

FILE NO: WR 70085 *		DATE OF PURCHASE: 02/28/2018		GRANTOR: Town of Sherman	
LEGAL DESCRIPTION: T42 R03-E S31 PT OF NESW		PARCEL NO: 020-1080-0200		CONTROL NO: 135023	
0.4	\$286.21	0.89478085	\$256.10		
		0	\$0.00	STAT 999999	STATE OF WISCONSIN
		0.00486350	\$1.25	CNTY 26	IRON COUNTY
		0.00111970	\$0.29	MUNI 26020	TOWN OF SHERMAN
		0.00641890	\$1.64	REG 501071	SCH D OF CHEQUAMEGON
		0.00015430	\$0.04	VTAE 001600	NICOLET VTAE DISTRICT
Parcel Total:			\$3.22		
File Number Total:			\$3.22		
Municipality Total:			\$133,380.20		



State of Wisconsin / Department of Natural Resources

Tony Evers , Governor

Adam N Payne , Secretary

5/22/2023

Chapter 70.114 - Aids Payment Worksheet For Tax Year 2022(Payment Year 2023) - Payment Due January 31, 2023

2772 of 7056

DETAIL FOR TOWN OF ADAMS, JACKSON COUNTY

Acres	Est. Adjust. Purch. Price	Level of Assessment	Adjusted Local Value	Net Gen. Tax Rate	Calc. Aid Pay Amount	Taxing Jurisdiction Type	Code	Description
FILE NO: NF 30007 *			DATE OF PURCHASE: 12/05/2008			GRANTOR: Plum Creek Timberlands		
LEGAL DESCRIPTION: T22 R03-W S20 NESW				PARCEL NO: 0020398000		CONTROL NO: 102420		
40	\$73,115.11	0.71124449	\$52,002.72	0	\$0.00	STAT	999999	STATE OF WISCONSIN
				0.00763970	\$397.28	CNTY	27	JACKSON COUNTY
				0.00133020	\$69.17	MUNI	27002	TOWN OF ADAMS
				0.00905690	\$470.98	REG	270476	SCH D OF BLACK RIVER FALLS
				0.00144590	\$75.19	VTAE	000200	WESTERN WISCONSIN VTAE DISTRICT
Parcel Total:					\$1,012.62			

LEGAL DESCRIPTION: T22 R03-W S20 NWSW				PARCEL NO: 00203990000		CONTROL NO: 102421		
40	\$73,115.11	0.71124449	\$52,002.72	0	\$0.00	STAT	999999	STATE OF WISCONSIN
				0.00763970	\$397.28	CNTY	27	JACKSON COUNTY
				0.00133020	\$69.17	MUNI	27002	TOWN OF ADAMS
				0.00905690	\$470.98	REG	270476	SCH D OF BLACK RIVER FALLS
				0.00144590	\$75.19	VTAE	000200	WESTERN WISCONSIN VTAE DISTRICT
Parcel Total:					\$1,012.62			

File Number Total:					\$2,025.24			
--------------------	--	--	--	--	------------	--	--	--



State of Wisconsin / Department of Natural Resources

Tony Evers , Governor

Adam N Payne , Secretary

5/22/2023

Chapter 70.114 - Aids Payment Worksheet For Tax Year 2022(Payment Year 2023) - Payment Due January 31, 2023

2773 of 7056

FILE NO: NF 30107 *	DATE OF PURCHASE: 04/23/2015	GRANTOR: Brian W Ohm
LEGAL DESCRIPTION: T22 R03-W S29 PT GV LT 8	PARCEL NO: 030-0824-0010	CONTROL NO: 131172

1	\$734.38	0.71124449	\$522.32
---	----------	------------	----------

0	\$0.00	STAT	999999	STATE OF WISCONSIN
0.00763970	\$3.99	CNTY	27	JACKSON COUNTY
0.00133020	\$0.69	MUNI	27002	TOWN OF ADAMS
0.00905690	\$4.73	REG	270476	SCH D OF BLACK RIVER FALLS
0.00144590	\$0.76	VTAE	000200	WESTERN WISCONSIN VTAE DISTRICT

Parcel Total:	\$10.17
---------------	---------

File Number Total:	\$10.17
--------------------	---------

Municipality Total:	\$2,035.41
---------------------	------------



State of Wisconsin / Department of Natural Resources

Tony Evers , Governor

Adam N Payne , Secretary

5/22/2023

Chapter 70.114 - Aids Payment Worksheet For Tax Year 2022(Payment Year 2023) - Payment Due January 31, 2023

2774 of 7056

DETAIL FOR TOWN OF ALBION, JACKSON COUNTY

Acres	Est. Adjust. Purch. Price	Level of Assessment	Adjusted Local Value	Net Gen. Tax Rate	Calc. Aid Pay Amount	Taxing Jurisdiction Type	Code	Description
FILE NO: NF 701 *			DATE OF PURCHASE: 05/02/1994			GRANTOR: GEORGE MASON		
LEGAL DESCRIPTION: T21 R04-W S32 PT GV LT 1				PARCEL NO: 004-0743.0005		CONTROL NO: 72471		
5.8	\$5,030.16	0.85070153	\$4,279.17					
				0	\$0.00	STAT	999999	STATE OF WISCONSIN
				0.00656240	\$28.08	CNTY	27	JACKSON COUNTY
				0.00176010	\$7.53	MUNI	27004	TOWN OF ALBION
				0.00777970	\$33.29	REG	270476	SCH D OF BLACK RIVER FALLS
				0.001242	\$5.31	VTAE	000200	WESTERN WISCONSIN VTAE DISTRICT
Parcel Total:					\$74.21			
LEGAL DESCRIPTION: T21 R04-W S33 PT GV LT 11			PARCEL NO: 004-0752.0000		CONTROL NO: 72472			
16.2	\$14,049.76	0.85070153	\$11,952.15					
				0	\$0.00	STAT	999999	STATE OF WISCONSIN
				0.00656240	\$78.43	CNTY	27	JACKSON COUNTY
				0.00176010	\$21.04	MUNI	27004	TOWN OF ALBION
				0.00777970	\$92.98	REG	270476	SCH D OF BLACK RIVER FALLS
				0.001242	\$14.85	VTAE	000200	WESTERN WISCONSIN VTAE DISTRICT
Parcel Total:					\$207.30			
File Number Total:					\$281.51			
Municipality Total:					\$281.51			



State of Wisconsin / Department of Natural Resources

Tony Evers , Governor

Adam N Payne , Secretary

5/22/2023

Chapter 70.114 - Aids Payment Worksheet For Tax Year 2022(Payment Year 2023) - Payment Due January 31, 2023

2775 of 7056

DETAIL FOR TOWN OF ALMA, JACKSON COUNTY

Acres	Est. Adjust. Purch. Price	Level of Assessment	Adjusted Local Value	Net Gen. Tax Rate	Calc. Aid Pay Amount	----- Taxing Jurisdiction ----- Type Code	Description
-------	------------------------------	------------------------	-------------------------	----------------------	-------------------------	--	-------------

FILE NO: FI 2268 *	DATE OF PURCHASE: 04/12/1993	GRANTOR: DAHLA JANKE
--------------------	------------------------------	----------------------

LEGAL DESCRIPTION: T23 R04-W S18 PT SENE-LOT 1	PARCEL NO: 006-0005.0000	CONTROL NO: 71327
--	--------------------------	-------------------

21.27	\$15,436.45	1.00812080	\$15,561.81						
				0	\$0.00	STAT	999999	STATE OF WISCONSIN	
				0.00458640	\$71.37	CNTY	27	JACKSON COUNTY	
				0.00115180	\$17.92	MUNI	27006	TOWN OF ALMA	
				0.00781670	\$121.64	REG	270091	SCH D OF ALMA CENTER	
				0.000562	\$8.75	VTAE	000100	CHIPPEWA VALLEY VTAE DISTRICT	

Parcel Total:	\$219.68
---------------	----------

File Number Total:	\$219.68
--------------------	----------



State of Wisconsin / Department of Natural Resources

Tony Evers , Governor

Adam N Payne , Secretary

5/22/2023

Chapter 70.114 - Aids Payment Worksheet For Tax Year 2022(Payment Year 2023) - Payment Due January 31, 2023

2776 of 7056

FILE NO: FI 2426 *	DATE OF PURCHASE: 06/21/1995	GRANTOR: RAY A BUTTKE
LEGAL DESCRIPTION: T23 R04-W S18 PT OF SENE	PARCEL NO: 006-0276.0000	CONTROL NO: 75103

18.73	\$54,544.73	1.00812080	\$54,987.68
-------	-------------	------------	-------------

0	\$0.00	STAT	999999	STATE OF WISCONSIN
0.00458640	\$252.20	CNTY	27	JACKSON COUNTY
0.00115180	\$63.33	MUNI	27006	TOWN OF ALMA
0.00781670	\$429.82	REG	270091	SCH D OF ALMA CENTER
0.000562	\$30.90	VTAE	000100	CHIPPEWA VALLEY VTAE DISTRICT

Parcel Total:	\$776.25
---------------	----------

File Number Total:	\$776.25
--------------------	----------

Municipality Total:	\$995.93
---------------------	----------



State of Wisconsin / Department of Natural Resources

Tony Evers , Governor

Adam N Payne , Secretary

5/22/2023

Chapter 70.114 - Aids Payment Worksheet For Tax Year 2022(Payment Year 2023) - Payment Due January 31, 2023

2777 of 7056

DETAIL FOR TOWN OF BROCKWAY, JACKSON COUNTY

Acres	Est. Adjust. Purch. Price	Level of Assessment	Adjusted Local Value	Net Gen. Tax Rate	Calc. Aid Pay Amount	----- Taxing Jurisdiction -----		
						Type	Code	Description
FILE NO: NA 676 *			DATE OF PURCHASE: 01/29/1999			GRANTOR: JAMES WHITING		
LEGAL DESCRIPTION: T21 R03-W S16 NESW				PARCEL NO: 081137		CONTROL NO: 81137		
40	\$35,011.33	0.76527828	\$26,793.41					
				0	\$0.00	STAT	999999	STATE OF WISCONSIN
				0.00709310	\$190.05	CNTY	27	JACKSON COUNTY
				0.00245780	\$65.85	MUNI	27010	TOWN OF BROCKWAY
				0.00840880	\$225.30	REG	270476	SCH D OF BLACK RIVER FALLS
				0.00134250	\$35.97	VTAE	000200	WESTERN WISCONSIN VTAE DISTRICT
Parcel Total:					\$517.17			

File Number Total: \$517.17

FILE NO: NA 20073 *			DATE OF PURCHASE: 12/05/2011			GRANTOR: John M Houd		
LEGAL DESCRIPTION: T21 R03-W S16 SESW				PARCEL NO: 010-0236.0000		CONTROL NO: 123189		
40	\$38,753.33	0.76527828	\$29,657.08					
				0	\$0.00	STAT	999999	STATE OF WISCONSIN
				0.00709310	\$210.36	CNTY	27	JACKSON COUNTY
				0.00245780	\$72.89	MUNI	27010	TOWN OF BROCKWAY
				0.00840880	\$249.38	REG	270476	SCH D OF BLACK RIVER FALLS
				0.00134250	\$39.81	VTAE	000200	WESTERN WISCONSIN VTAE DISTRICT
Parcel Total:					\$572.44			



State of Wisconsin / Department of Natural Resources

Tony Evers , Governor

Adam N Payne , Secretary

5/22/2023

Chapter 70.114 - Aids Payment Worksheet For Tax Year 2022(Payment Year 2023) - Payment Due January 31, 2023

2778 of 7056

LEGAL DESCRIPTION: T21 R03-W S16 NWSE	PARCEL NO: 010-0238.0000	CONTROL NO: 123190
---------------------------------------	--------------------------	--------------------

40	\$41,839.24	0.76527828	\$32,018.66	
----	-------------	------------	-------------	--

0	\$0.00	STAT	999999	STATE OF WISCONSIN
0.00709310	\$227.11	CNTY	27	JACKSON COUNTY
0.00245780	\$78.70	MUNI	27010	TOWN OF BROCKWAY
0.00840880	\$269.24	REG	270476	SCH D OF BLACK RIVER FALLS
0.00134250	\$42.99	VTAE	000200	WESTERN WISCONSIN VTAE DISTRICT

Parcel Total:	\$618.04
---------------	----------

File Number Total:	\$1,190.48
--------------------	------------

FILE NO: NF 689 *	DATE OF PURCHASE: 07/08/1993	GRANTOR: BERYLE HALE
-------------------	------------------------------	----------------------

LEGAL DESCRIPTION: T21 R03-W S32 SWSW	PARCEL NO: 010-0491.0000	CONTROL NO: 71564
---------------------------------------	--------------------------	-------------------

40	\$20,248.04	0.76527828	\$15,495.39	
----	-------------	------------	-------------	--

0	\$0.00	STAT	999999	STATE OF WISCONSIN
0.00709310	\$109.91	CNTY	27	JACKSON COUNTY
0.00245780	\$38.09	MUNI	27010	TOWN OF BROCKWAY
0.00840880	\$130.30	REG	270476	SCH D OF BLACK RIVER FALLS
0.00134250	\$20.80	VTAE	000200	WESTERN WISCONSIN VTAE DISTRICT

Parcel Total:	\$299.10
---------------	----------

File Number Total:	\$299.10
--------------------	----------



State of Wisconsin / Department of Natural Resources

Tony Evers , Governor

Adam N Payne , Secretary

5/22/2023

Chapter 70.114 - Aids Payment Worksheet For Tax Year 2022(Payment Year 2023) - Payment Due January 31, 2023

2779 of 7056

FILE NO: NF 690 *		DATE OF PURCHASE: 08/11/1993			GRANTOR: ROBERT MATHEWS			
LEGAL DESCRIPTION: T21 R04-W S35 PT OF SWNW				PARCEL NO: 010-0733.0000		CONTROL NO: 71580		
38	\$62,081.27	0.76527828	\$47,509.45					
				0	\$0.00	STAT	999999	STATE OF WISCONSIN
				0.00709310	\$336.99	CNTY	27	JACKSON COUNTY
				0.00245780	\$116.77	MUNI	27010	TOWN OF BROCKWAY
				0.00840880	\$399.50	REG	270476	SCH D OF BLACK RIVER FALLS
				0.00134250	\$63.78	VTAE	000200	WESTERN WISCONSIN VTAE DISTRICT
Parcel Total:					\$917.04			

File Number Total:		\$917.04					
--------------------	--	----------	--	--	--	--	--

FILE NO: NF 713 *		DATE OF PURCHASE: 11/28/1994			GRANTOR: PAUL SAFRANEK JR.			
LEGAL DESCRIPTION: T21 R04-W S25 PT OF NWNE-PT CSM118				PARCEL NO: 010-0661.0020/0015		CONTROL NO: 73886		
2	\$5,623.78	0.76527828	\$4,303.76					
				0	\$0.00	STAT	999999	STATE OF WISCONSIN
				0.00709310	\$30.53	CNTY	27	JACKSON COUNTY
				0.00245780	\$10.58	MUNI	27010	TOWN OF BROCKWAY
				0.00840880	\$36.19	REG	270476	SCH D OF BLACK RIVER FALLS
				0.00134250	\$5.78	VTAE	000200	WESTERN WISCONSIN VTAE DISTRICT
Parcel Total:					\$83.08			

File Number Total:		\$83.08					
--------------------	--	---------	--	--	--	--	--



State of Wisconsin / Department of Natural Resources

Tony Evers , Governor

Adam N Payne , Secretary

5/22/2023

Chapter 70.114 - Aids Payment Worksheet For Tax Year 2022(Payment Year 2023) - Payment Due January 31, 2023

2780 of 7056

FILE NO: NF 743 *				DATE OF PURCHASE: 02/14/1997				GRANTOR: THERMOGAS COMPANY			
LEGAL DESCRIPTION: T21 R04-W S35 LT3-CSM1572				PARCEL NO: 010-0736.0000				CONTROL NO: 77843			
12.05	\$20,522.82	0.76527828	\$15,705.67								
				0	\$0.00	STAT	999999	STATE OF WISCONSIN			
				0.00709310	\$111.40	CNTY	27	JACKSON COUNTY			
				0.00245780	\$38.60	MUNI	27010	TOWN OF BROCKWAY			
				0.00840880	\$132.07	REG	270476	SCH D OF BLACK RIVER FALLS			
				0.00134250	\$21.08	VTAE	000200	WESTERN WISCONSIN VTAE DISTRICT			
				Parcel Total:		\$303.15					

				File Number Total:		\$303.15					
--	--	--	--	--------------------	--	----------	--	--	--	--	--

FILE NO: NF 812 *				DATE OF PURCHASE: 08/19/2004				GRANTOR: PLUM CREEK TIMBERLANDS			
LEGAL DESCRIPTION: T21 R04-W S25 SENW				PARCEL NO: 010-0667.0000				CONTROL NO: 92031			
40	\$68,935.83	0.76527828	\$52,755.09								
				0	\$0.00	STAT	999999	STATE OF WISCONSIN			
				0.00709310	\$374.20	CNTY	27	JACKSON COUNTY			
				0.00245780	\$129.66	MUNI	27010	TOWN OF BROCKWAY			
				0.00840880	\$443.61	REG	270476	SCH D OF BLACK RIVER FALLS			
				0.00134250	\$70.82	VTAE	000200	WESTERN WISCONSIN VTAE DISTRICT			
				Parcel Total:		\$1,018.29					

				File Number Total:		\$1,018.29					
--	--	--	--	--------------------	--	------------	--	--	--	--	--



State of Wisconsin / Department of Natural Resources

Tony Evers , Governor

Adam N Payne , Secretary

5/22/2023

Chapter 70.114 - Aids Payment Worksheet For Tax Year 2022(Payment Year 2023) - Payment Due January 31, 2023

2781 of 7056

FILE NO: NF 30111 *				DATE OF PURCHASE: 06/26/2015				GRANTOR: Robert C Gebhardt			
LEGAL DESCRIPTION: T21 R04-W S26 NWNW				PARCEL NO: 010-0681-0000				CONTROL NO: 131422			
40	\$44,718.26	0.76527828	\$34,221.91								
				0	\$0.00	STAT	999999	STATE OF WISCONSIN			
				0.00709310	\$242.74	CNTY	27	JACKSON COUNTY			
				0.00245780	\$84.11	MUNI	27010	TOWN OF BROCKWAY			
				0.00840880	\$287.76	REG	270476	SCH D OF BLACK RIVER FALLS			
				0.00134250	\$45.94	VTAE	000200	WESTERN WISCONSIN VTAE DISTRICT			
Parcel Total:					\$660.55						

LEGAL DESCRIPTION: T21 R04-W S26 SWNW				PARCEL NO: 010-0682-0000				CONTROL NO: 131423			
40	\$44,718.26	0.76527828	\$34,221.91								
				0	\$0.00	STAT	999999	STATE OF WISCONSIN			
				0.00709310	\$242.74	CNTY	27	JACKSON COUNTY			
				0.00245780	\$84.11	MUNI	27010	TOWN OF BROCKWAY			
				0.00840880	\$287.76	REG	270476	SCH D OF BLACK RIVER FALLS			
				0.00134250	\$45.94	VTAE	000200	WESTERN WISCONSIN VTAE DISTRICT			
Parcel Total:					\$660.55						

File Number Total:					\$1,321.10						
--------------------	--	--	--	--	------------	--	--	--	--	--	--

Municipality Total:					\$5,649.41						
---------------------	--	--	--	--	------------	--	--	--	--	--	--



State of Wisconsin / Department of Natural Resources

Tony Evers , Governor

Adam N Payne , Secretary

5/22/2023

Chapter 70.114 - Aids Payment Worksheet For Tax Year 2022(Payment Year 2023) - Payment Due January 31, 2023

2782 of 7056

DETAIL FOR TOWN OF CLEVELAND, JACKSON COUNTY

Acres	Est. Adjust. Purch. Price	Level of Assessment	Adjusted Local Value	Net Gen. Tax Rate	Calc. Aid Pay Amount	----- Taxing Jurisdiction -----		
						Type	Code	Description
FILE NO: FI 2233 *			DATE OF PURCHASE: 04/24/1992			GRANTOR: GILES FLANAGAN		
LEGAL DESCRIPTION: T24 R05-W S17 NWNW			PARCEL NO: 014-0262.0000			CONTROL NO: 70241		
40	\$35,411.50	0.91630650	\$32,447.79					
				0	\$0.00	STAT	999999	STATE OF WISCONSIN
				0.00608120	\$197.32	CNTY	27	JACKSON COUNTY
				0.00301160	\$97.72	MUNI	27014	TOWN OF CLEVELAND
				0.00873420	\$283.40	REG	614186	SCH D OF OSSEO-FAIRCHILD
				0.00073220	\$23.76	VTAE	000100	CHIPPEWA VALLEY VTAE DISTRICT
Parcel Total:					\$602.20			

File Number Total: \$602.20

FILE NO: FI 2669 *			DATE OF PURCHASE: 09/28/2000			GRANTOR: C.P. ANTON PIN PARTNERSHIP		
LEGAL DESCRIPTION: T24 R05-W S19 SWSE			PARCEL NO: 014-0303.0000			CONTROL NO: 84582		
40	\$43,737.24	0.91630650	\$40,076.71					
				0	\$0.00	STAT	999999	STATE OF WISCONSIN
				0.00608120	\$243.72	CNTY	27	JACKSON COUNTY
				0.00301160	\$120.70	MUNI	27014	TOWN OF CLEVELAND
				0.00873420	\$350.04	REG	614186	SCH D OF OSSEO-FAIRCHILD
				0.00073220	\$29.35	VTAE	000100	CHIPPEWA VALLEY VTAE DISTRICT
Parcel Total:					\$743.81			



State of Wisconsin / Department of Natural Resources

Tony Evers , Governor

Adam N Payne , Secretary

5/22/2023

Chapter 70.114 - Aids Payment Worksheet For Tax Year 2022(Payment Year 2023) - Payment Due January 31, 2023

2783 of 7056

LEGAL DESCRIPTION: T24 R05-W S30 NWNE	PARCEL NO: 014-0467.0000	CONTROL NO: 84583
---------------------------------------	--------------------------	-------------------

40	\$43,737.24	0.91630650	\$40,076.71	
----	-------------	------------	-------------	--

0	\$0.00	STAT	999999	STATE OF WISCONSIN
0.00608120	\$243.72	CNTY	27	JACKSON COUNTY
0.00301160	\$120.70	MUNI	27014	TOWN OF CLEVELAND
0.00873420	\$350.04	REG	614186	SCH D OF OSSEO-FAIRCHILD
0.00073220	\$29.35	VTAE	000100	CHIPPEWA VALLEY VTAE DISTRICT

Parcel Total:	\$743.81
---------------	----------

LEGAL DESCRIPTION: T24 R05-W S30 PT OF SWNE	PARCEL NO: 014-0468.0000	CONTROL NO: 84584
---	--------------------------	-------------------

36.04	\$38,915.78	0.91630650	\$35,658.78	
-------	-------------	------------	-------------	--

0	\$0.00	STAT	999999	STATE OF WISCONSIN
0.00608120	\$216.85	CNTY	27	JACKSON COUNTY
0.00301160	\$107.39	MUNI	27014	TOWN OF CLEVELAND
0.00873420	\$311.45	REG	614186	SCH D OF OSSEO-FAIRCHILD
0.00073220	\$26.11	VTAE	000100	CHIPPEWA VALLEY VTAE DISTRICT

Parcel Total:	\$661.80
---------------	----------

LEGAL DESCRIPTION: T24 R05-W S30 PT OF SENE	PARCEL NO: 014-0469.0000	CONTROL NO: 84585
---	--------------------------	-------------------

18.61	\$35,128.50	0.91630650	\$32,188.48	
-------	-------------	------------	-------------	--

0	\$0.00	STAT	999999	STATE OF WISCONSIN
0.00608120	\$195.75	CNTY	27	JACKSON COUNTY
0.00301160	\$96.94	MUNI	27014	TOWN OF CLEVELAND
0.00873420	\$281.14	REG	614186	SCH D OF OSSEO-FAIRCHILD
0.00073220	\$23.57	VTAE	000100	CHIPPEWA VALLEY VTAE DISTRICT

Parcel Total:	\$597.40
---------------	----------



State of Wisconsin / Department of Natural Resources

Tony Evers , Governor

Adam N Payne , Secretary

5/22/2023

Chapter 70.114 - Aids Payment Worksheet For Tax Year 2022(Payment Year 2023) - Payment Due January 31, 2023

2784 of 7056

LEGAL DESCRIPTION: T24 R05-W S30 PT OF SENW	PARCEL NO: 014-0473.0005	CONTROL NO: 84586
---	--------------------------	-------------------

14.91	\$29,962.91	0.91630650	\$27,455.21
-------	-------------	------------	-------------

0	\$0.00	STAT	999999	STATE OF WISCONSIN
0.00608120	\$166.96	CNTY	27	JACKSON COUNTY
0.00301160	\$82.69	MUNI	27014	TOWN OF CLEVELAND
0.00873420	\$239.80	REG	614186	SCH D OF OSSEO-FAIRCHILD
0.00073220	\$20.10	VTAE	000100	CHIPPEWA VALLEY VTAE DISTRICT

Parcel Total:	\$509.55
---------------	----------

File Number Total:	\$3,256.37
--------------------	------------

FILE NO: FI 2854 *	DATE OF PURCHASE: 08/10/2006	GRANTOR: DAVID B DUPONT
--------------------	------------------------------	-------------------------

LEGAL DESCRIPTION: T24 R05-W S30 PT OF NENW	PARCEL NO: 014-0470.0000	CONTROL NO: 95393
---	--------------------------	-------------------

9.55	\$34,620.90	0.91630650	\$31,723.36
------	-------------	------------	-------------

0	\$0.00	STAT	999999	STATE OF WISCONSIN
0.00608120	\$192.92	CNTY	27	JACKSON COUNTY
0.00301160	\$95.54	MUNI	27014	TOWN OF CLEVELAND
0.00873420	\$277.08	REG	614186	SCH D OF OSSEO-FAIRCHILD
0.00073220	\$23.23	VTAE	000100	CHIPPEWA VALLEY VTAE DISTRICT

Parcel Total:	\$588.77
---------------	----------



State of Wisconsin / Department of Natural Resources

Tony Evers , Governor

Adam N Payne , Secretary

5/22/2023

Chapter 70.114 - Aids Payment Worksheet For Tax Year 2022(Payment Year 2023) - Payment Due January 31, 2023

2785 of 7056

LEGAL DESCRIPTION: T24 R05-W S30 PT OF NENW				PARCEL NO: 014-0471.0000				CONTROL NO: 95394	
5.1	\$18,488.76	0.91630650	\$16,941.37	0	\$0.00	STAT	999999	STATE OF WISCONSIN	
				0.00608120	\$103.02	CNTY	27	JACKSON COUNTY	
				0.00301160	\$51.02	MUNI	27014	TOWN OF CLEVELAND	
				0.00873420	\$147.97	REG	614186	SCH D OF OSSEO-FAIRCHILD	
				0.00073220	\$12.40	VTAE	000100	CHIPPEWA VALLEY VTAE DISTRICT	
Parcel Total:					\$314.41				

LEGAL DESCRIPTION: T24 R05-W S30 PT OF NWNW				PARCEL NO: 014-0471.0000				CONTROL NO: 95395	
17.94	\$65,036.16	0.91630650	\$59,593.05	0	\$0.00	STAT	999999	STATE OF WISCONSIN	
				0.00608120	\$362.40	CNTY	27	JACKSON COUNTY	
				0.00301160	\$179.47	MUNI	27014	TOWN OF CLEVELAND	
				0.00873420	\$520.50	REG	614186	SCH D OF OSSEO-FAIRCHILD	
				0.00073220	\$43.64	VTAE	000100	CHIPPEWA VALLEY VTAE DISTRICT	
Parcel Total:					\$1,106.01				

LEGAL DESCRIPTION: T24 R05-W S30 PT OF NWNW				PARCEL NO: 014-0471.0005				CONTROL NO: 95396	
22.85	\$82,836.06	0.91630650	\$75,903.22	0	\$0.00	STAT	999999	STATE OF WISCONSIN	
				0.00608120	\$461.59	CNTY	27	JACKSON COUNTY	
				0.00301160	\$228.59	MUNI	27014	TOWN OF CLEVELAND	
				0.00873420	\$662.95	REG	614186	SCH D OF OSSEO-FAIRCHILD	
				0.00073220	\$55.58	VTAE	000100	CHIPPEWA VALLEY VTAE DISTRICT	
Parcel Total:					\$1,408.71				



State of Wisconsin / Department of Natural Resources

Tony Evers , Governor

Adam N Payne , Secretary

5/22/2023

Chapter 70.114 - Aids Payment Worksheet For Tax Year 2022(Payment Year 2023) - Payment Due
January 31, 2023

2786 of 7056

File Number Total: \$3,417.90

Municipality Total: \$7,276.47



State of Wisconsin / Department of Natural Resources

Tony Evers , Governor

Adam N Payne , Secretary

5/22/2023

Chapter 70.114 - Aids Payment Worksheet For Tax Year 2022(Payment Year 2023) - Payment Due January 31, 2023

2787 of 7056

DETAIL FOR TOWN OF GARDEN VALLEY, JACKSON COUNTY

Acres	Est. Adjust. Purch. Price	Level of Assessment	Adjusted Local Value	Net Gen. Tax Rate	Calc. Aid Pay Amount	Taxing Jurisdiction Type	Code	Description
FILE NO: FI 2425 *			DATE OF PURCHASE: 07/20/1995			GRANTOR: PAUTAUWAK FARMS, INC.		
LEGAL DESCRIPTION: T23 R05-W S12 P LT1-CSM1416				PARCEL NO: 75483		CONTROL NO: 75483		
0.92	\$1,782.78	0.88952339	\$1,585.83					
				0	\$0.00	STAT	999999	STATE OF WISCONSIN
				0.00634320	\$10.06	CNTY	27	JACKSON COUNTY
				0.003427	\$5.43	MUNI	27020	TOWN OF GARDEN VALLEY
				0.01062120	\$16.84	REG	270091	SCH D OF ALMA CENTER
				0.00076370	\$1.21	VTAE	000100	CHIPPEWA VALLEY VTAE DISTRICT
Parcel Total:					\$33.54			
LEGAL DESCRIPTION: T23 R05-W S12 P LT1-CSM1416				PARCEL NO: 020-0185.0000		CONTROL NO: 75484		
22.4	\$43,016.84	0.88952339	\$38,264.49					
				0	\$0.00	STAT	999999	STATE OF WISCONSIN
				0.00634320	\$242.72	CNTY	27	JACKSON COUNTY
				0.003427	\$131.13	MUNI	27020	TOWN OF GARDEN VALLEY
				0.01062120	\$406.42	REG	270091	SCH D OF ALMA CENTER
				0.00076370	\$29.22	VTAE	000100	CHIPPEWA VALLEY VTAE DISTRICT
Parcel Total:					\$809.49			
File Number Total:					\$843.03			
Municipality Total:					\$843.03			



State of Wisconsin / Department of Natural Resources

Tony Evers , Governor

Adam N Payne , Secretary

5/22/2023

Chapter 70.114 - Aids Payment Worksheet For Tax Year 2022(Payment Year 2023) - Payment Due January 31, 2023

2788 of 7056

DETAIL FOR TOWN OF GARFIELD, JACKSON COUNTY

Acres	Est. Adjust. Purch. Price	Level of Assessment	Adjusted Local Value	Net Gen. Tax Rate	Calc. Aid Pay Amount	----- Taxing Jurisdiction -----		
						Type	Code	Description
FILE NO: FI 2251 *		DATE OF PURCHASE: 09/21/1992				GRANTOR: MELVIN HUBER		
LEGAL DESCRIPTION: T24 R06-W S23 PT OF SWSE				PARCEL NO: 022-0368.0010		CONTROL NO: 70696		
3	\$33,375.15	0.99763824	\$33,296.32					
				0	\$0.00	STAT	999999	STATE OF WISCONSIN
				0.00545340	\$181.58	CNTY	27	JACKSON COUNTY
				0.00210950	\$70.24	MUNI	27022	TOWN OF GARFIELD
				0.00783240	\$260.79	REG	614186	SCH D OF OSSEO-FAIRCHILD
				0.00065660	\$21.86	VTAE	000100	CHIPPEWA VALLEY VTAE DISTRICT
Parcel Total:					\$534.47			

File Number Total: \$534.47

FILE NO: FI 2265 *		DATE OF PURCHASE: 01/04/1993				GRANTOR: CAROL BORGWORDT		
LEGAL DESCRIPTION: T24 R06-W S23 PT OF SWSE				PARCEL NO: 022-0368.0005		CONTROL NO: 71397		
2	\$7,728.36	0.99763824	\$7,710.11					
				0	\$0.00	STAT	999999	STATE OF WISCONSIN
				0.00545340	\$42.05	CNTY	27	JACKSON COUNTY
				0.00210950	\$16.26	MUNI	27022	TOWN OF GARFIELD
				0.00783240	\$60.39	REG	614186	SCH D OF OSSEO-FAIRCHILD
				0.00065660	\$5.06	VTAE	000100	CHIPPEWA VALLEY VTAE DISTRICT
Parcel Total:					\$123.76			

File Number Total: \$123.76



State of Wisconsin / Department of Natural Resources

Tony Evers , Governor

Adam N Payne , Secretary

5/22/2023

Chapter 70.114 - Aids Payment Worksheet For Tax Year 2022(Payment Year 2023) - Payment Due January 31, 2023

2789 of 7056

FILE NO: FI 2315 *				DATE OF PURCHASE: 10/28/1993				GRANTOR: SNOWY RIVER PINES, LTD.			
LEGAL DESCRIPTION: T24 R06-W S05 PT OF NESE				PARCEL NO: 71977				CONTROL NO: 71977			
33.97	\$53,480.24	0.99763824	\$53,353.93								
				0	\$0.00	STAT	999999	STATE OF WISCONSIN			
				0.00545340	\$290.96	CNTY	27	JACKSON COUNTY			
				0.00210950	\$112.55	MUNI	27022	TOWN OF GARFIELD			
				0.00783240	\$417.89	REG	614186	SCH D OF OSSEO-FAIRCHILD			
				0.00065660	\$35.03	VTAE	000100	CHIPPEWA VALLEY VTAE DISTRICT			
Parcel Total:					\$856.43						

LEGAL DESCRIPTION: T24 R06-W S05 PT OF NWSE				PARCEL NO: 71978				CONTROL NO: 71978			
32.85	\$51,934.56	0.99763824	\$51,811.91								
				0	\$0.00	STAT	999999	STATE OF WISCONSIN			
				0.00545340	\$282.55	CNTY	27	JACKSON COUNTY			
				0.00210950	\$109.30	MUNI	27022	TOWN OF GARFIELD			
				0.00783240	\$405.81	REG	614186	SCH D OF OSSEO-FAIRCHILD			
				0.00065660	\$34.02	VTAE	000100	CHIPPEWA VALLEY VTAE DISTRICT			
Parcel Total:					\$831.68						



State of Wisconsin / Department of Natural Resources

Tony Evers , Governor

Adam N Payne , Secretary

5/22/2023

Chapter 70.114 - Aids Payment Worksheet For Tax Year 2022(Payment Year 2023) - Payment Due January 31, 2023

2790 of 7056

LEGAL DESCRIPTION: T24 R06-W S01 PT OF SWSE	PARCEL NO: 71979	CONTROL NO: 71979
---	------------------	-------------------

12	\$18,857.19	0.99763824	\$18,812.66
----	-------------	------------	-------------

0	\$0.00	STAT	999999	STATE OF WISCONSIN
0.00545340	\$102.59	CNTY	27	JACKSON COUNTY
0.00210950	\$39.69	MUNI	27022	TOWN OF GARFIELD
0.00783240	\$147.35	REG	614186	SCH D OF OSSEO-FAIRCHILD
0.00065660	\$12.35	VTAE	000100	CHIPPEWA VALLEY VTAE DISTRICT

Parcel Total:	\$301.98
---------------	----------

LEGAL DESCRIPTION: T24 R06-W S01 PT OF SESE	PARCEL NO: 71980	CONTROL NO: 71980
---	------------------	-------------------

7.6	\$12,056.24	0.99763824	\$12,027.76
-----	-------------	------------	-------------

0	\$0.00	STAT	999999	STATE OF WISCONSIN
0.00545340	\$65.59	CNTY	27	JACKSON COUNTY
0.00210950	\$25.37	MUNI	27022	TOWN OF GARFIELD
0.00783240	\$94.21	REG	614186	SCH D OF OSSEO-FAIRCHILD
0.00065660	\$7.90	VTAE	000100	CHIPPEWA VALLEY VTAE DISTRICT

Parcel Total:	\$193.07
---------------	----------

File Number Total:	\$2,183.16
--------------------	------------



State of Wisconsin / Department of Natural Resources

Tony Evers , Governor

Adam N Payne , Secretary

5/22/2023

Chapter 70.114 - Aids Payment Worksheet For Tax Year 2022(Payment Year 2023) - Payment Due January 31, 2023

2791 of 7056

FILE NO: FI 2371 *		DATE OF PURCHASE: 09/30/1994		GRANTOR: PETER J HOFFMAN	
LEGAL DESCRIPTION: T24 R06-W S19 PT OF NESW		PARCEL NO: 022-0298.0000		CONTROL NO: 73848	
33.73	\$60,819.67	0.99763824	\$60,676.03		
		0	\$0.00	STAT 999999	STATE OF WISCONSIN
		0.00545340	\$330.89	CNTY 27	JACKSON COUNTY
		0.00210950	\$128.00	MUNI 27022	TOWN OF GARFIELD
		0.00783240	\$475.24	REG 614186	SCH D OF OSSEO-FAIRCHILD
		0.00065660	\$39.84	VTAE 000100	CHIPPEWA VALLEY VTAE DISTRICT
Parcel Total:			\$973.97		

LEGAL DESCRIPTION: T24 R06-W S19 PT OF SESW		PARCEL NO: 022-0301.0000		CONTROL NO: 73849	
13	\$23,446.77	0.99763824	\$23,391.39		
		0	\$0.00	STAT 999999	STATE OF WISCONSIN
		0.00545340	\$127.56	CNTY 27	JACKSON COUNTY
		0.00210950	\$49.34	MUNI 27022	TOWN OF GARFIELD
		0.00783240	\$183.21	REG 614186	SCH D OF OSSEO-FAIRCHILD
		0.00065660	\$15.36	VTAE 000100	CHIPPEWA VALLEY VTAE DISTRICT
Parcel Total:			\$375.47		

File Number Total:	\$1,349.44
--------------------	------------



State of Wisconsin / Department of Natural Resources

Tony Evers , Governor

Adam N Payne , Secretary

5/22/2023

Chapter 70.114 - Aids Payment Worksheet For Tax Year 2022(Payment Year 2023) - Payment Due January 31, 2023

2792 of 7056

FILE NO: FI 2423 *				DATE OF PURCHASE: 06/21/1995				GRANTOR: GLENN A FREMSTAD			
LEGAL DESCRIPTION: T24 R06-W S06 SWNW				PARCEL NO: 022-0087.0000				CONTROL NO: 75108			
41.25	\$52,336.06	0.99763824	\$52,212.45								
				0	\$0.00	STAT	999999	STATE OF WISCONSIN			
				0.00545340	\$284.74	CNTY	27	JACKSON COUNTY			
				0.00210950	\$110.14	MUNI	27022	TOWN OF GARFIELD			
				0.00783240	\$408.95	REG	614186	SCH D OF OSSEO-FAIRCHILD			
				0.00065660	\$34.28	VTAE	000100	CHIPPEWA VALLEY VTAE DISTRICT			
Parcel Total:					\$838.11						

LEGAL DESCRIPTION: T24 R06-W S06 PT OF NWSW				PARCEL NO: 022-0090.0000				CONTROL NO: 75109			
6	\$7,632.34	0.99763824	\$7,614.32								
				0	\$0.00	STAT	999999	STATE OF WISCONSIN			
				0.00545340	\$41.52	CNTY	27	JACKSON COUNTY			
				0.00210950	\$16.06	MUNI	27022	TOWN OF GARFIELD			
				0.00783240	\$59.64	REG	614186	SCH D OF OSSEO-FAIRCHILD			
				0.00065660	\$5.00	VTAE	000100	CHIPPEWA VALLEY VTAE DISTRICT			
Parcel Total:					\$122.22						

File Number Total:					\$960.33						
--------------------	--	--	--	--	----------	--	--	--	--	--	--



State of Wisconsin / Department of Natural Resources

Tony Evers , Governor

Adam N Payne , Secretary

5/22/2023

Chapter 70.114 - Aids Payment Worksheet For Tax Year 2022(Payment Year 2023) - Payment Due January 31, 2023

2793 of 7056

FILE NO: FI 2464 *	DATE OF PURCHASE: 12/24/1995	GRANTOR: WILLIAM S BERENDT
LEGAL DESCRIPTION: T24 R06-W S01 PT OF SWSE	PARCEL NO: 022-0015.0005	CONTROL NO: 76179

3.03 \$13,629.18 0.99763824 \$13,596.99

0	\$0.00	STAT	999999	STATE OF WISCONSIN
0.00545340	\$74.15	CNTY	27	JACKSON COUNTY
0.00210950	\$28.68	MUNI	27022	TOWN OF GARFIELD
0.00783240	\$106.50	REG	614186	SCH D OF OSSEO-FAIRCHILD
0.00065660	\$8.93	VTAE	000100	CHIPPEWA VALLEY VTAE DISTRICT

Parcel Total: \$218.26

File Number Total: \$218.26

Municipality Total: \$5,369.42



State of Wisconsin / Department of Natural Resources

Tony Evers , Governor

Adam N Payne , Secretary

5/22/2023

Chapter 70.114 - Aids Payment Worksheet For Tax Year 2022(Payment Year 2023) - Payment Due January 31, 2023

2794 of 7056

DETAIL FOR TOWN OF HIXTON, JACKSON COUNTY

Acres	Est. Adjust. Purch. Price	Level of Assessment	Adjusted Local Value	Net Gen. Tax Rate	Calc. Aid Pay Amount	Taxing Jurisdiction Type	Code	Description
FILE NO: FI 2228 *			DATE OF PURCHASE: 02/21/1992			GRANTOR: LYLE DUERKOP		
LEGAL DESCRIPTION: T22 R05-W S11 NWNE				PARCEL NO: 024-0162.0000		CONTROL NO: 69937		
40	\$17,830.23	0.78487925	\$13,994.57					
				0	\$0.00	STAT	999999	STATE OF WISCONSIN
				0.00714770	\$100.03	CNTY	27	JACKSON COUNTY
				0.00345450	\$48.34	MUNI	27024	TOWN OF HIXTON
				0.01196830	\$167.49	REG	270091	SCH D OF ALMA CENTER
				0.00086060	\$12.04	VTAE	000100	CHIPPEWA VALLEY VTAE DISTRICT
Parcel Total:					\$327.90			

LEGAL DESCRIPTION: T22 R05-W S11 PT OF SWNE				PARCEL NO: 024-0163.0000		CONTROL NO: 69938		
30	\$22,904.62	0.78487925	\$17,977.36					
				0	\$0.00	STAT	999999	STATE OF WISCONSIN
				0.00714770	\$128.50	CNTY	27	JACKSON COUNTY
				0.00345450	\$62.10	MUNI	27024	TOWN OF HIXTON
				0.01196830	\$215.16	REG	270091	SCH D OF ALMA CENTER
				0.00086060	\$15.47	VTAE	000100	CHIPPEWA VALLEY VTAE DISTRICT
Parcel Total:					\$421.23			

File Number Total:					\$749.13			
--------------------	--	--	--	--	----------	--	--	--



State of Wisconsin / Department of Natural Resources

Tony Evers , Governor

Adam N Payne , Secretary

5/22/2023

Chapter 70.114 - Aids Payment Worksheet For Tax Year 2022(Payment Year 2023) - Payment Due January 31, 2023

2795 of 7056

FILE NO: FI 2243 *	DATE OF PURCHASE: 07/01/1992	GRANTOR: ROBERT O JOHNSON
LEGAL DESCRIPTION: T22 R05-W S10 PT OF SENW	PARCEL NO: 024-0152.0005	CONTROL NO: 70335
4.73	\$5,819.26	0.78487925 \$4,567.42
	0	\$0.00 STAT 999999 STATE OF WISCONSIN
	0.00714770	\$32.65 CNTY 27 JACKSON COUNTY
	0.00345450	\$15.78 MUNI 27024 TOWN OF HIXTON
	0.01196830	\$54.66 REG 270091 SCH D OF ALMA CENTER
	0.00086060	\$3.93 VTAE 000100 CHIPPEWA VALLEY VTAE DISTRICT
Parcel Total:		\$107.02

File Number Total:	\$107.02
--------------------	----------

FILE NO: FI 2248 *	DATE OF PURCHASE: 10/21/1992	GRANTOR: JEROME LAUFENBERG
LEGAL DESCRIPTION: T22 R05-W S11 NENW	PARCEL NO: 024-0165.0000	CONTROL NO: 70722
40	\$23,125.76	0.78487925 \$18,150.93
	0	\$0.00 STAT 999999 STATE OF WISCONSIN
	0.00714770	\$129.74 CNTY 27 JACKSON COUNTY
	0.00345450	\$62.70 MUNI 27024 TOWN OF HIXTON
	0.01196830	\$217.24 REG 270091 SCH D OF ALMA CENTER
	0.00086060	\$15.62 VTAE 000100 CHIPPEWA VALLEY VTAE DISTRICT
Parcel Total:		\$425.30



State of Wisconsin / Department of Natural Resources

Tony Evers , Governor

Adam N Payne , Secretary

5/22/2023

Chapter 70.114 - Aids Payment Worksheet For Tax Year 2022(Payment Year 2023) - Payment Due January 31, 2023

2796 of 7056

LEGAL DESCRIPTION: T22 R05-W S11 PT OF SENW	PARCEL NO: 024-0168.0000	CONTROL NO: 70723
---	--------------------------	-------------------

11.36	\$8,298.27	0.78487925	\$6,513.14
-------	------------	------------	------------

0	\$0.00	STAT	999999	STATE OF WISCONSIN
0.00714770	\$46.55	CNTY	27	JACKSON COUNTY
0.00345450	\$22.50	MUNI	27024	TOWN OF HIXTON
0.01196830	\$77.95	REG	270091	SCH D OF ALMA CENTER
0.00086060	\$5.61	VTAE	000100	CHIPPEWA VALLEY VTAE DISTRICT

Parcel Total:	\$152.61
---------------	----------

File Number Total:	\$577.91
--------------------	----------

FILE NO: FI 2492 *	DATE OF PURCHASE: 06/28/1996	GRANTOR: JEFFERY L GERMAN
--------------------	------------------------------	---------------------------

LEGAL DESCRIPTION: T22 R05-W S26 S1/2 OF SWNE	PARCEL NO: 024-0394.0005	CONTROL NO: 77084
---	--------------------------	-------------------

20	\$16,912.66	0.78487925	\$13,274.39
----	-------------	------------	-------------

0	\$0.00	STAT	999999	STATE OF WISCONSIN
0.00714770	\$94.88	CNTY	27	JACKSON COUNTY
0.00345450	\$45.86	MUNI	27024	TOWN OF HIXTON
0.00847370	\$112.48	REG	270476	SCH D OF BLACK RIVER FALLS
0.00135280	\$17.96	VTAE	000200	WESTERN WISCONSIN VTAE DISTRICT

Parcel Total:	\$271.18
---------------	----------

File Number Total:	\$271.18
--------------------	----------



State of Wisconsin / Department of Natural Resources

Tony Evers , Governor

Adam N Payne , Secretary

5/22/2023

Chapter 70.114 - Aids Payment Worksheet For Tax Year 2022(Payment Year 2023) - Payment Due January 31, 2023

2797 of 7056

FILE NO: FI 2532 *		DATE OF PURCHASE: 03/07/1997			GRANTOR: ERVIN GIESE			
LEGAL DESCRIPTION: T22 R05-W S04 PT OF NWNE				PARCEL NO: 024-0050.0005		CONTROL NO: 77788		
8.3	\$7,528.29	0.78487925	\$5,908.80					
				0	\$0.00	STAT	999999	STATE OF WISCONSIN
				0.00714770	\$42.23	CNTY	27	JACKSON COUNTY
				0.00345450	\$20.41	MUNI	27024	TOWN OF HIXTON
				0.01196830	\$70.72	REG	270091	SCH D OF ALMA CENTER
				0.00086060	\$5.09	VTAE	000100	CHIPPEWA VALLEY VTAE DISTRICT
Parcel Total:					\$138.45			

File Number Total:		\$138.45					
--------------------	--	----------	--	--	--	--	--

FILE NO: FI 2549 *		DATE OF PURCHASE: 08/29/1997			GRANTOR: JON LINGO			
LEGAL DESCRIPTION: T22 R05-W S09 PT OF SENW				PARCEL NO: 024-0136		CONTROL NO: 78853		
11.3	\$19,172.04	0.78487925	\$15,047.74					
				0	\$0.00	STAT	999999	STATE OF WISCONSIN
				0.00714770	\$107.56	CNTY	27	JACKSON COUNTY
				0.00345450	\$51.98	MUNI	27024	TOWN OF HIXTON
				0.01196830	\$180.10	REG	270091	SCH D OF ALMA CENTER
				0.00086060	\$12.95	VTAE	000100	CHIPPEWA VALLEY VTAE DISTRICT
Parcel Total:					\$352.59			



State of Wisconsin / Department of Natural Resources

Tony Evers , Governor

Adam N Payne , Secretary

5/22/2023

Chapter 70.114 - Aids Payment Worksheet For Tax Year 2022(Payment Year 2023) - Payment Due January 31, 2023

2798 of 7056

LEGAL DESCRIPTION: T22 R05-W S09 PT OF NESW	PARCEL NO: 024-0137	CONTROL NO: 78854
---	---------------------	-------------------

16.2	\$27,402.97	0.78487925	\$21,508.03	
------	-------------	------------	-------------	--

0	\$0.00	STAT	999999	STATE OF WISCONSIN
0.00714770	\$153.73	CNTY	27	JACKSON COUNTY
0.00345450	\$74.30	MUNI	27024	TOWN OF HIXTON
0.01196830	\$257.41	REG	270091	SCH D OF ALMA CENTER
0.00086060	\$18.51	VTAE	000100	CHIPPEWA VALLEY VTAE DISTRICT

Parcel Total:	\$503.95
---------------	----------

LEGAL DESCRIPTION: T22 R05-W S09 PT OF SESW	PARCEL NO: 024-0140	CONTROL NO: 78855
---	---------------------	-------------------

1.5	\$2,609.81	0.78487925	\$2,048.38	
-----	------------	------------	------------	--

0	\$0.00	STAT	999999	STATE OF WISCONSIN
0.00714770	\$14.64	CNTY	27	JACKSON COUNTY
0.00345450	\$7.08	MUNI	27024	TOWN OF HIXTON
0.01196830	\$24.52	REG	270091	SCH D OF ALMA CENTER
0.00086060	\$1.76	VTAE	000100	CHIPPEWA VALLEY VTAE DISTRICT

Parcel Total:	\$48.00
---------------	---------

File Number Total:	\$904.54
--------------------	----------

Municipality Total:	\$2,748.23
---------------------	------------



State of Wisconsin / Department of Natural Resources

Tony Evers , Governor

Adam N Payne , Secretary

5/22/2023

Chapter 70.114 - Aids Payment Worksheet For Tax Year 2022(Payment Year 2023) - Payment Due January 31, 2023

2799 of 7056

DETAIL FOR TOWN OF IRVING, JACKSON COUNTY

Acres	Est. Adjust. Purch. Price	Level of Assessment	Adjusted Local Value	Net Gen. Tax Rate	Calc. Aid Pay Amount	Taxing Jurisdiction Type	Code	Description
FILE NO: NF 30045 *			DATE OF PURCHASE: 10/05/2010			GRANTOR: James G. & Nancy K. Wilhelm		
LEGAL DESCRIPTION: T20 R04-W S08 GOV LOT 4				PARCEL NO: 032-0661-0000		CONTROL NO: 120600		
39.9	\$121,017.99	0.78338460	\$94,803.63					
				0	\$0.00	STAT	999999	STATE OF WISCONSIN
				0.00706960	\$670.23	CNTY	27	JACKSON COUNTY
				0.00350450	\$332.24	MUNI	27026	TOWN OF IRVING
				0.00839130	\$795.52	REG	270476	SCH D OF BLACK RIVER FALLS
				0.00133810	\$126.85	VTAE	000200	WESTERN WISCONSIN VTAE DISTRICT
Parcel Total:					\$1,924.84			
LEGAL DESCRIPTION: T20 R04-W S08 PT GV LT 5				PARCEL NO: 032-0662-0000		CONTROL NO: 120601		
1.28	\$3,882.29	0.78338460	\$3,041.32					
				0	\$0.00	STAT	999999	STATE OF WISCONSIN
				0.00706960	\$21.50	CNTY	27	JACKSON COUNTY
				0.00350450	\$10.66	MUNI	27026	TOWN OF IRVING
				0.00839130	\$25.52	REG	270476	SCH D OF BLACK RIVER FALLS
				0.00133810	\$4.07	VTAE	000200	WESTERN WISCONSIN VTAE DISTRICT
Parcel Total:					\$61.75			
File Number Total:					\$1,986.59			
Municipality Total:					\$1,986.59			



State of Wisconsin / Department of Natural Resources

Tony Evers , Governor

Adam N Payne , Secretary

5/22/2023

Chapter 70.114 - Aids Payment Worksheet For Tax Year 2022(Payment Year 2023) - Payment Due January 31, 2023

2800 of 7056

DETAIL FOR TOWN OF KNAPP, JACKSON COUNTY

Acres	Est. Adjust. Purch. Price	Level of Assessment	Adjusted Local Value	Net Gen. Tax Rate	Calc. Aid Pay Amount	Type	Code	Taxing Jurisdiction Description
FILE NO: NA 479 *			DATE OF PURCHASE: 03/20/1992			GRANTOR: LEITA POTTER		
LEGAL DESCRIPTION: T20 R01-W S28 SESE				PARCEL NO: 028-0446.0000		CONTROL NO: 69998		
40	\$76,808.33	0.91899803	\$70,586.70					
				0	\$0.00	STAT	999999	STATE OF WISCONSIN
				0.00599880	\$423.44	CNTY	27	JACKSON COUNTY
				0.00101440	\$71.60	MUNI	27028	TOWN OF KNAPP
				0.00711160	\$501.99	REG	415747	SCH D OF TOMAH AREA
				0.00113540	\$80.14	VTAE	000200	WESTERN WISCONSIN VTAE DISTRICT
Parcel Total:					\$1,077.17			

LEGAL DESCRIPTION: T20 R01-W S33 NENE				PARCEL NO: 028-0511.0000		CONTROL NO: 69999		
40	\$107,515.87	0.91899803	\$98,806.88					
				0	\$0.00	STAT	999999	STATE OF WISCONSIN
				0.00599880	\$592.73	CNTY	27	JACKSON COUNTY
				0.00101440	\$100.23	MUNI	27028	TOWN OF KNAPP
				0.00711160	\$702.68	REG	415747	SCH D OF TOMAH AREA
				0.00113540	\$112.18	VTAE	000200	WESTERN WISCONSIN VTAE DISTRICT
Parcel Total:					\$1,507.82			

File Number Total:					\$2,584.99			
--------------------	--	--	--	--	------------	--	--	--



State of Wisconsin / Department of Natural Resources

Tony Evers , Governor

Adam N Payne , Secretary

5/22/2023

Chapter 70.114 - Aids Payment Worksheet For Tax Year 2022(Payment Year 2023) - Payment Due January 31, 2023

2801 of 7056

FILE NO: NA 910 *				DATE OF PURCHASE: 10/12/2007				GRANTOR: Plum Creek Timberlands, L.P.			
LEGAL DESCRIPTION: T20 R01-W S28 NWSW				PARCEL NO: 028-0440.0000				CONTROL NO: 100720			
40	\$81,145.05	0.91899803	\$74,572.14								
				0	\$0.00	STAT	999999	STATE OF WISCONSIN			
				0.00599880	\$447.35	CNTY	27	JACKSON COUNTY			
				0.00101440	\$75.65	MUNI	27028	TOWN OF KNAPP			
				0.00711160	\$530.33	REG	415747	SCH D OF TOMAH AREA			
				0.00113540	\$84.67	VTAE	000200	WESTERN WISCONSIN VTAE DISTRICT			
Parcel Total:				\$1,138.00							

LEGAL DESCRIPTION: T20 R01-W S28 NESW				PARCEL NO: 028-0439.0000				CONTROL NO: 100721			
40	\$81,145.05	0.91899803	\$74,572.14								
				0	\$0.00	STAT	999999	STATE OF WISCONSIN			
				0.00599880	\$447.35	CNTY	27	JACKSON COUNTY			
				0.00101440	\$75.65	MUNI	27028	TOWN OF KNAPP			
				0.00711160	\$530.33	REG	415747	SCH D OF TOMAH AREA			
				0.00113540	\$84.67	VTAE	000200	WESTERN WISCONSIN VTAE DISTRICT			
Parcel Total:				\$1,138.00							

File Number Total:				\$2,276.00							
--------------------	--	--	--	------------	--	--	--	--	--	--	--



State of Wisconsin / Department of Natural Resources

Tony Evers , Governor

Adam N Payne , Secretary

5/22/2023

Chapter 70.114 - Aids Payment Worksheet For Tax Year 2022(Payment Year 2023) - Payment Due January 31, 2023

2802 of 7056

FILE NO: NF 30050 *				DATE OF PURCHASE: 12/10/2010				GRANTOR: Plum Creek Timberlands			
LEGAL DESCRIPTION: T20 R01-W S29 NWSW				PARCEL NO: 028-0456-0000				CONTROL NO: 121140			
40	\$63,443.13	0.91899803	\$58,304.11								
				0	\$0.00	STAT	999999	STATE OF WISCONSIN			
				0.00599880	\$349.76	CNTY	27	JACKSON COUNTY			
				0.00101440	\$59.14	MUNI	27028	TOWN OF KNAPP			
				0.00711160	\$414.64	REG	415747	SCH D OF TOMAH AREA			
				0.00113540	\$66.20	VTAE	000200	WESTERN WISCONSIN VTAE DISTRICT			
				Parcel Total:	\$889.74						

LEGAL DESCRIPTION: T20 R01-W S29 SWSW				PARCEL NO: 028-0457-0000				CONTROL NO: 121141			
40	\$63,443.13	0.91899803	\$58,304.11								
				0	\$0.00	STAT	999999	STATE OF WISCONSIN			
				0.00599880	\$349.76	CNTY	27	JACKSON COUNTY			
				0.00101440	\$59.14	MUNI	27028	TOWN OF KNAPP			
				0.00711160	\$414.64	REG	415747	SCH D OF TOMAH AREA			
				0.00113540	\$66.20	VTAE	000200	WESTERN WISCONSIN VTAE DISTRICT			
				Parcel Total:	\$889.74						



State of Wisconsin / Department of Natural Resources

Tony Evers , Governor

Adam N Payne , Secretary

5/22/2023

Chapter 70.114 - Aids Payment Worksheet For Tax Year 2022(Payment Year 2023) - Payment Due January 31, 2023

2803 of 7056

LEGAL DESCRIPTION: T20 R01-W S32 NWNW				PARCEL NO: 028-0500-0000				CONTROL NO: 121142	
3.4	\$5,392.67	0.91899803	\$4,955.85						
				0	\$0.00	STAT	999999	STATE OF WISCONSIN	
				0.00599880	\$29.73	CNTY	27	JACKSON COUNTY	
				0.00101440	\$5.03	MUNI	27028	TOWN OF KNAPP	
				0.00711160	\$35.24	REG	415747	SCH D OF TOMAH AREA	
				0.00113540	\$5.63	VTAE	000200	WESTERN WISCONSIN VTAE DISTRICT	
Parcel Total:					\$75.63				

LEGAL DESCRIPTION: T20 R01-W S29 NESW				PARCEL NO: 028-0455-0000				CONTROL NO: 122511	
40	\$63,443.13	0.91899803	\$58,304.11						
				0	\$0.00	STAT	999999	STATE OF WISCONSIN	
				0.00599880	\$349.76	CNTY	27	JACKSON COUNTY	
				0.00101440	\$59.14	MUNI	27028	TOWN OF KNAPP	
				0.00711160	\$414.64	REG	415747	SCH D OF TOMAH AREA	
				0.00113540	\$66.20	VTAE	000200	WESTERN WISCONSIN VTAE DISTRICT	
Parcel Total:					\$889.74				

LEGAL DESCRIPTION: T20 R01-W S29 SESW				PARCEL NO: 028-0458-0000				CONTROL NO: 122512	
40	\$63,443.13	0.91899803	\$58,304.11						
				0	\$0.00	STAT	999999	STATE OF WISCONSIN	
				0.00599880	\$349.76	CNTY	27	JACKSON COUNTY	
				0.00101440	\$59.14	MUNI	27028	TOWN OF KNAPP	
				0.00711160	\$414.64	REG	415747	SCH D OF TOMAH AREA	
				0.00113540	\$66.20	VTAE	000200	WESTERN WISCONSIN VTAE DISTRICT	
Parcel Total:					\$889.74				



State of Wisconsin / Department of Natural Resources

Tony Evers , Governor

Adam N Payne , Secretary

5/22/2023

Chapter 70.114 - Aids Payment Worksheet For Tax Year 2022(Payment Year 2023) - Payment Due
January 31, 2023

2804 of 7056

File Number Total: \$3,634.59

Municipality Total: \$8,495.58



State of Wisconsin / Department of Natural Resources

Tony Evers , Governor

Adam N Payne , Secretary

5/22/2023

Chapter 70.114 - Aids Payment Worksheet For Tax Year 2022(Payment Year 2023) - Payment Due January 31, 2023

2805 of 7056

DETAIL FOR TOWN OF KOMENSKY, JACKSON COUNTY

Acres	Est. Adjust. Purch. Price	Level of Assessment	Adjusted Local Value	Net Gen. Tax Rate	Calc. Aid Pay Amount	Taxing Jurisdiction	Description
FILE NO: NF 667 *			DATE OF PURCHASE: 01/31/1992			GRANTOR: DONNA FISHER	
LEGAL DESCRIPTION: T22 R03-W S01 PT OF NWNW			PARCEL NO: 030-0566.0030			CONTROL NO: 69914	
0.85	\$58,255.81	0.89774334	\$52,298.76				
				0	\$0.00	STAT 999999	STATE OF WISCONSIN
				0.00598110	\$312.81	CNTY 27	JACKSON COUNTY
				0	\$0.00	MUNI 27030	TOWN OF KOMENSKY
				0.00709060	\$370.83	REG 270476	SCH D OF BLACK RIVER FALLS
				0.00113210	\$59.21	VTAE 000200	WESTERN WISCONSIN VTAE DISTRICT
Parcel Total:					\$742.85		

File Number Total: \$742.85

FILE NO: NF 668 *			DATE OF PURCHASE: 02/24/1992			GRANTOR: FRANK SOUCEK	
LEGAL DESCRIPTION: T22 R03-W S01 PT OF NWNW			PARCEL NO: 030-0566.0020			CONTROL NO: 70002	
0.3	\$5,992.03	0.89774334	\$5,379.30				
				0	\$0.00	STAT 999999	STATE OF WISCONSIN
				0.00598110	\$32.17	CNTY 27	JACKSON COUNTY
				0	\$0.00	MUNI 27030	TOWN OF KOMENSKY
				0.00709060	\$38.14	REG 270476	SCH D OF BLACK RIVER FALLS
				0.00113210	\$6.09	VTAE 000200	WESTERN WISCONSIN VTAE DISTRICT
Parcel Total:					\$76.40		

File Number Total: \$76.40



State of Wisconsin / Department of Natural Resources

Tony Evers , Governor

Adam N Payne , Secretary

5/22/2023

Chapter 70.114 - Aids Payment Worksheet For Tax Year 2022(Payment Year 2023) - Payment Due January 31, 2023

2806 of 7056

FILE NO: NF 717 *				DATE OF PURCHASE: 07/31/1995				GRANTOR: NSP LANDS INC.			
LEGAL DESCRIPTION: T22 R02-W S05 NENE				PARCEL NO: 030-0065.0000				CONTROL NO: 75472			
40.56	\$32,998.71	0.89774334	\$29,624.38								
				0	\$0.00	STAT	999999	STATE OF WISCONSIN			
				0.00598110	\$177.19	CNTY	27	JACKSON COUNTY			
				0	\$0.00	MUNI	27030	TOWN OF KOMENSKY			
				0.00709060	\$210.05	REG	270476	SCH D OF BLACK RIVER FALLS			
				0.00113210	\$33.54	VTAE	000200	WESTERN WISCONSIN VTAE DISTRICT			
Parcel Total:					\$420.78						

LEGAL DESCRIPTION: T22 R02-W S05 SWNE				PARCEL NO: 030-0067.0000				CONTROL NO: 75473			
40	\$32,998.71	0.89774334	\$29,624.38								
				0	\$0.00	STAT	999999	STATE OF WISCONSIN			
				0.00598110	\$177.19	CNTY	27	JACKSON COUNTY			
				0	\$0.00	MUNI	27030	TOWN OF KOMENSKY			
				0.00709060	\$210.05	REG	270476	SCH D OF BLACK RIVER FALLS			
				0.00113210	\$33.54	VTAE	000200	WESTERN WISCONSIN VTAE DISTRICT			
Parcel Total:					\$420.78						



State of Wisconsin / Department of Natural Resources

Tony Evers , Governor

Adam N Payne , Secretary

5/22/2023

Chapter 70.114 - Aids Payment Worksheet For Tax Year 2022(Payment Year 2023) - Payment Due January 31, 2023

2807 of 7056

LEGAL DESCRIPTION: T22 R02-W S05 NWNE				PARCEL NO: 030-0066.0000				CONTROL NO: 75474	
40.69	\$46,198.20	0.89774334	\$41,474.13						
				0	\$0.00	STAT	999999	STATE OF WISCONSIN	
				0.00598110	\$248.06	CNTY	27	JACKSON COUNTY	
				0	\$0.00	MUNI	27030	TOWN OF KOMENSKY	
				0.00709060	\$294.08	REG	270476	SCH D OF BLACK RIVER FALLS	
				0.00113210	\$46.95	VTAE	000200	WESTERN WISCONSIN VTAE DISTRICT	
Parcel Total:					\$589.09				

LEGAL DESCRIPTION: T22 R02-W S05 SENE				PARCEL NO: 030-0068.0000				CONTROL NO: 75475	
40	\$46,198.20	0.89774334	\$41,474.13						
				0	\$0.00	STAT	999999	STATE OF WISCONSIN	
				0.00598110	\$248.06	CNTY	27	JACKSON COUNTY	
				0	\$0.00	MUNI	27030	TOWN OF KOMENSKY	
				0.00709060	\$294.08	REG	270476	SCH D OF BLACK RIVER FALLS	
				0.00113210	\$46.95	VTAE	000200	WESTERN WISCONSIN VTAE DISTRICT	
Parcel Total:					\$589.09				

LEGAL DESCRIPTION: T22 R02-W S05 NENW				PARCEL NO: 030-0069.0000				CONTROL NO: 75476	
40.83	\$46,198.20	0.89774334	\$41,474.13						
				0	\$0.00	STAT	999999	STATE OF WISCONSIN	
				0.00598110	\$248.06	CNTY	27	JACKSON COUNTY	
				0	\$0.00	MUNI	27030	TOWN OF KOMENSKY	
				0.00709060	\$294.08	REG	270476	SCH D OF BLACK RIVER FALLS	
				0.00113210	\$46.95	VTAE	000200	WESTERN WISCONSIN VTAE DISTRICT	
Parcel Total:					\$589.09				



State of Wisconsin / Department of Natural Resources

Tony Evers , Governor

Adam N Payne , Secretary

5/22/2023

Chapter 70.114 - Aids Payment Worksheet For Tax Year 2022(Payment Year 2023) - Payment Due January 31, 2023

2808 of 7056

LEGAL DESCRIPTION: T22 R02-W S05 NWNW				PARCEL NO: 030-0070.0000				CONTROL NO: 75477	
40.98	\$29,553.89	0.89774334	\$26,531.81						
				0	\$0.00	STAT	999999	STATE OF WISCONSIN	
				0.00598110	\$158.69	CNTY	27	JACKSON COUNTY	
				0	\$0.00	MUNI	27030	TOWN OF KOMENSKY	
				0.00709060	\$188.13	REG	270476	SCH D OF BLACK RIVER FALLS	
				0.00113210	\$30.04	VTAE	000200	WESTERN WISCONSIN VTAE DISTRICT	
Parcel Total:				\$376.86					

LEGAL DESCRIPTION: T22 R02-W S05 SWNW				PARCEL NO: 030-0071-0000				CONTROL NO: 75478	
40	\$29,553.89	0.89774334	\$26,531.81						
				0	\$0.00	STAT	999999	STATE OF WISCONSIN	
				0.00598110	\$158.69	CNTY	27	JACKSON COUNTY	
				0	\$0.00	MUNI	27030	TOWN OF KOMENSKY	
				0.00709060	\$188.13	REG	270476	SCH D OF BLACK RIVER FALLS	
				0.00113210	\$30.04	VTAE	000200	WESTERN WISCONSIN VTAE DISTRICT	
Parcel Total:				\$376.86					

LEGAL DESCRIPTION: T22 R02-W S05 SESE				PARCEL NO: 030-0080.0000				CONTROL NO: 75479	
40	\$36,297.28	0.89774334	\$32,585.64						
				0	\$0.00	STAT	999999	STATE OF WISCONSIN	
				0.00598110	\$194.90	CNTY	27	JACKSON COUNTY	
				0	\$0.00	MUNI	27030	TOWN OF KOMENSKY	
				0.00709060	\$231.05	REG	270476	SCH D OF BLACK RIVER FALLS	
				0.00113210	\$36.89	VTAE	000200	WESTERN WISCONSIN VTAE DISTRICT	
Parcel Total:				\$462.84					



State of Wisconsin / Department of Natural Resources

Tony Evers , Governor

Adam N Payne , Secretary

5/22/2023

Chapter 70.114 - Aids Payment Worksheet For Tax Year 2022(Payment Year 2023) - Payment Due January 31, 2023

2809 of 7056

File Number Total: \$3,825.39

FILE NO: NF 726 *

DATE OF PURCHASE: 11/13/1995

GRANTOR: NSP LANDS, INC.

LEGAL DESCRIPTION: T22 R03-W S09 GOV LOT 6

PARCEL NO: 030-0590.0010

CONTROL NO: 75826

29.16 \$79,591.28 0.89774334 \$71,452.54

0 \$0.00 STAT 999999 STATE OF WISCONSIN

0.00598110 \$427.37 CNTY 27 JACKSON COUNTY

0 \$0.00 MUNI 27030 TOWN OF KOMENSKY

0.00709060 \$506.64 REG 270476 SCH D OF BLACK RIVER FALLS

0.00113210 \$80.89 VTAE 000200 WESTERN WISCONSIN VTAE DISTRICT

Parcel Total: \$1,014.90

LEGAL DESCRIPTION: T22 R03-W S09 GOV LOT 7

PARCEL NO: 030-0591.0000

CONTROL NO: 75827

39.47 \$107,405.79 0.89774334 \$96,422.83

0 \$0.00 STAT 999999 STATE OF WISCONSIN

0.00598110 \$576.72 CNTY 27 JACKSON COUNTY

0 \$0.00 MUNI 27030 TOWN OF KOMENSKY

0.00709060 \$683.70 REG 270476 SCH D OF BLACK RIVER FALLS

0.00113210 \$109.16 VTAE 000200 WESTERN WISCONSIN VTAE DISTRICT

Parcel Total: \$1,369.58



State of Wisconsin / Department of Natural Resources

Tony Evers , Governor

Adam N Payne , Secretary

5/22/2023

Chapter 70.114 - Aids Payment Worksheet For Tax Year 2022(Payment Year 2023) - Payment Due January 31, 2023

2810 of 7056

LEGAL DESCRIPTION: T22 R03-W S16 GOV LOT 2	PARCEL NO: 030-0691.0000	CONTROL NO: 75828
--	--------------------------	-------------------

55.48	\$162,643.05	0.89774334	\$146,011.72
-------	--------------	------------	--------------

0	\$0.00	STAT	999999	STATE OF WISCONSIN
0.00598110	\$873.32	CNTY	27	JACKSON COUNTY
0	\$0.00	MUNI	27030	TOWN OF KOMENSKY
0.00709060	\$1,035.31	REG	270476	SCH D OF BLACK RIVER FALLS
0.00113210	\$165.29	VTAE	000200	WESTERN WISCONSIN VTAE DISTRICT

Parcel Total:	\$2,073.92
---------------	------------

LEGAL DESCRIPTION: T22 R03-W S16 GOV LOT 4	PARCEL NO: 030-0693.0000	CONTROL NO: 75829
--	--------------------------	-------------------

30	\$96,959.02	0.89774334	\$87,044.32
----	-------------	------------	-------------

0	\$0.00	STAT	999999	STATE OF WISCONSIN
0.00598110	\$520.63	CNTY	27	JACKSON COUNTY
0	\$0.00	MUNI	27030	TOWN OF KOMENSKY
0.00709060	\$617.20	REG	270476	SCH D OF BLACK RIVER FALLS
0.00113210	\$98.54	VTAE	000200	WESTERN WISCONSIN VTAE DISTRICT

Parcel Total:	\$1,236.37
---------------	------------

File Number Total:	\$5,694.77
--------------------	------------



State of Wisconsin / Department of Natural Resources

Tony Evers , Governor

Adam N Payne , Secretary

5/22/2023

Chapter 70.114 - Aids Payment Worksheet For Tax Year 2022(Payment Year 2023) - Payment Due January 31, 2023

2811 of 7056

FILE NO: NF 757 A		DATE OF PURCHASE: 08/12/1998		GRANTOR: NORTHERN STATES POWER LANDS,	
LEGAL DESCRIPTION: T22 R03-W S10 PT GV LT 4		PARCEL NO: 030-0598-000		CONTROL NO: 80778	
54.3	\$83,303.49	0.89774334	\$74,785.15		
		0	\$0.00	STAT 999999	STATE OF WISCONSIN
		0.00598110	\$447.30	CNTY 27	JACKSON COUNTY
		0	\$0.00	MUNI 27030	TOWN OF KOMENSKY
		0.00709060	\$530.27	REG 270476	SCH D OF BLACK RIVER FALLS
		0.00113210	\$84.66	VTAE 000200	WESTERN WISCONSIN VTAE DISTRICT
Parcel Total:			\$1,062.23		

LEGAL DESCRIPTION: T22 R03-W S10 PT GV LT 5		PARCEL NO: 030-0599-000		CONTROL NO: 80779	
40.9	\$62,784.53	0.89774334	\$56,364.39		
		0	\$0.00	STAT 999999	STATE OF WISCONSIN
		0.00598110	\$337.12	CNTY 27	JACKSON COUNTY
		0	\$0.00	MUNI 27030	TOWN OF KOMENSKY
		0.00709060	\$399.66	REG 270476	SCH D OF BLACK RIVER FALLS
		0.00113210	\$63.81	VTAE 000200	WESTERN WISCONSIN VTAE DISTRICT
Parcel Total:			\$800.59		

File Number Total:	\$1,862.82
--------------------	------------



State of Wisconsin / Department of Natural Resources

Tony Evers , Governor

Adam N Payne , Secretary

5/22/2023

Chapter 70.114 - Aids Payment Worksheet For Tax Year 2022(Payment Year 2023) - Payment Due January 31, 2023

2812 of 7056

FILE NO: NF 765 *				DATE OF PURCHASE: 04/05/1999				GRANTOR: EUGENIA CHMIELECKI			
LEGAL DESCRIPTION: T22 R03-W S27 PT OF SWNE				PARCEL NO: 030-0789.0000				CONTROL NO: 81451			
13.64	\$18,784.66	0.89774334	\$16,863.80								
				0	\$0.00	STAT	999999	STATE OF WISCONSIN			
				0.00598110	\$100.86	CNTY	27	JACKSON COUNTY			
				0	\$0.00	MUNI	27030	TOWN OF KOMENSKY			
				0.00709060	\$119.57	REG	270476	SCH D OF BLACK RIVER FALLS			
				0.00113210	\$19.09	VTAE	000200	WESTERN WISCONSIN VTAE DISTRICT			
Parcel Total:				\$239.52							

File Number Total:				\$239.52							
--------------------	--	--	--	----------	--	--	--	--	--	--	--

FILE NO: NF 788 *				DATE OF PURCHASE: 04/30/2003				GRANTOR: JACKSON COUNTY			
LEGAL DESCRIPTION: T22 R03-W S32 NESE				PARCEL NO: 030-0858.0000				CONTROL NO: 89200			
40	\$70,313.81	0.89774334	\$63,123.75								
				0	\$0.00	STAT	999999	STATE OF WISCONSIN			
				0.00598110	\$377.55	CNTY	27	JACKSON COUNTY			
				0	\$0.00	MUNI	27030	TOWN OF KOMENSKY			
				0.00709060	\$447.59	REG	270476	SCH D OF BLACK RIVER FALLS			
				0.00113210	\$71.46	VTAE	000200	WESTERN WISCONSIN VTAE DISTRICT			
Parcel Total:				\$896.60							



State of Wisconsin / Department of Natural Resources

Tony Evers , Governor

Adam N Payne , Secretary

5/22/2023

Chapter 70.114 - Aids Payment Worksheet For Tax Year 2022(Payment Year 2023) - Payment Due January 31, 2023

2813 of 7056

LEGAL DESCRIPTION: T22 R03-W S32 NWSE	PARCEL NO: 030-0859.0000	CONTROL NO: 89201
---------------------------------------	--------------------------	-------------------

40	\$70,313.81	0.89774334	\$63,123.75			
----	-------------	------------	-------------	--	--	--

0	\$0.00	STAT	999999	STATE OF WISCONSIN
---	--------	------	--------	--------------------

0.00598110	\$377.55	CNTY	27	JACKSON COUNTY
------------	----------	------	----	----------------

0	\$0.00	MUNI	27030	TOWN OF KOMENSKY
---	--------	------	-------	------------------

0.00709060	\$447.59	REG	270476	SCH D OF BLACK RIVER FALLS
------------	----------	-----	--------	----------------------------

0.00113210	\$71.46	VTAE	000200	WESTERN WISCONSIN VTAE DISTRICT
------------	---------	------	--------	---------------------------------

Parcel Total:	\$896.60
---------------	----------

File Number Total:	\$1,793.20
--------------------	------------

FILE NO: NF 792 *	DATE OF PURCHASE: 05/28/2003	GRANTOR: EUGENIA CHMIELELCKI
-------------------	------------------------------	------------------------------

LEGAL DESCRIPTION: T22 R03-W S27 PT OF SWNE	PARCEL NO: 030-0789	CONTROL NO: 89160
---	---------------------	-------------------

12	\$28,828.66	0.89774334	\$25,880.74			
----	-------------	------------	-------------	--	--	--

0	\$0.00	STAT	999999	STATE OF WISCONSIN
---	--------	------	--------	--------------------

0.00598110	\$154.80	CNTY	27	JACKSON COUNTY
------------	----------	------	----	----------------

0	\$0.00	MUNI	27030	TOWN OF KOMENSKY
---	--------	------	-------	------------------

0.00709060	\$183.51	REG	270476	SCH D OF BLACK RIVER FALLS
------------	----------	-----	--------	----------------------------

0.00113210	\$29.30	VTAE	000200	WESTERN WISCONSIN VTAE DISTRICT
------------	---------	------	--------	---------------------------------

Parcel Total:	\$367.61
---------------	----------

File Number Total:	\$367.61
--------------------	----------



State of Wisconsin / Department of Natural Resources

Tony Evers , Governor

Adam N Payne , Secretary

5/22/2023

Chapter 70.114 - Aids Payment Worksheet For Tax Year 2022(Payment Year 2023) - Payment Due January 31, 2023

2814 of 7056

FILE NO: NF 794 *				DATE OF PURCHASE: 08/25/2003				GRANTOR: PLUM CREEK TIMBERLANDS, L.P.			
LEGAL DESCRIPTION: T22 R03-W S14 SWNE				PARCEL NO: 030-0650.0000				CONTROL NO: 90219			
40	\$54,479.84	0.89774334	\$48,908.92								
				0	\$0.00	STAT	999999	STATE OF WISCONSIN			
				0.00598110	\$292.53	CNTY	27	JACKSON COUNTY			
				0	\$0.00	MUNI	27030	TOWN OF KOMENSKY			
				0.00709060	\$346.79	REG	270476	SCH D OF BLACK RIVER FALLS			
				0.00113210	\$55.37	VTAE	000200	WESTERN WISCONSIN VTAE DISTRICT			
Parcel Total:					\$694.69						

LEGAL DESCRIPTION: T22 R03-W S14 SENW				PARCEL NO: 030-0655.0000				CONTROL NO: 90220			
40	\$54,479.84	0.89774334	\$48,908.92								
				0	\$0.00	STAT	999999	STATE OF WISCONSIN			
				0.00598110	\$292.53	CNTY	27	JACKSON COUNTY			
				0	\$0.00	MUNI	27030	TOWN OF KOMENSKY			
				0.00709060	\$346.79	REG	270476	SCH D OF BLACK RIVER FALLS			
				0.00113210	\$55.37	VTAE	000200	WESTERN WISCONSIN VTAE DISTRICT			
Parcel Total:					\$694.69						



State of Wisconsin / Department of Natural Resources

Tony Evers , Governor

Adam N Payne , Secretary

5/22/2023

Chapter 70.114 - Aids Payment Worksheet For Tax Year 2022(Payment Year 2023) - Payment Due January 31, 2023

2815 of 7056

LEGAL DESCRIPTION: T22 R03-W S14 NESE	PARCEL NO: 030-0660.0000	CONTROL NO: 90221
---------------------------------------	--------------------------	-------------------

40	\$54,479.84	0.89774334	\$48,908.92
----	-------------	------------	-------------

0	\$0.00	STAT	999999	STATE OF WISCONSIN
0.00598110	\$292.53	CNTY	27	JACKSON COUNTY
0	\$0.00	MUNI	27030	TOWN OF KOMENSKY
0.00709060	\$346.79	REG	270476	SCH D OF BLACK RIVER FALLS
0.00113210	\$55.37	VTAE	000200	WESTERN WISCONSIN VTAE DISTRICT

Parcel Total:	\$694.69
---------------	----------

File Number Total:	\$2,084.07
--------------------	------------

FILE NO: NF 798 *	DATE OF PURCHASE: 12/15/2003	GRANTOR: PLUM CREEK TIMBERLANDS
-------------------	------------------------------	---------------------------------

LEGAL DESCRIPTION: T22 R02-W S07 NESE	PARCEL NO: 089814	CONTROL NO: 89814
---------------------------------------	-------------------	-------------------

40	\$60,938.64	0.89774334	\$54,707.25
----	-------------	------------	-------------

0	\$0.00	STAT	999999	STATE OF WISCONSIN
0.00598110	\$327.21	CNTY	27	JACKSON COUNTY
0	\$0.00	MUNI	27030	TOWN OF KOMENSKY
0.00709060	\$387.91	REG	270476	SCH D OF BLACK RIVER FALLS
0.00113210	\$61.93	VTAE	000200	WESTERN WISCONSIN VTAE DISTRICT

Parcel Total:	\$777.05
---------------	----------



State of Wisconsin / Department of Natural Resources

Tony Evers , Governor

Adam N Payne , Secretary

5/22/2023

Chapter 70.114 - Aids Payment Worksheet For Tax Year 2022(Payment Year 2023) - Payment Due January 31, 2023

2816 of 7056

LEGAL DESCRIPTION: T22 R02-W S07 SESE	PARCEL NO: 089816	CONTROL NO: 89816
---------------------------------------	-------------------	-------------------

40	\$60,938.64	0.89774334	\$54,707.25	
----	-------------	------------	-------------	--

0	\$0.00	STAT	999999	STATE OF WISCONSIN
0.00598110	\$327.21	CNTY	27	JACKSON COUNTY
0	\$0.00	MUNI	27030	TOWN OF KOMENSKY
0.00709060	\$387.91	REG	270476	SCH D OF BLACK RIVER FALLS
0.00113210	\$61.93	VTAE	000200	WESTERN WISCONSIN VTAE DISTRICT

Parcel Total:	\$777.05
---------------	----------

LEGAL DESCRIPTION: T22 R03-W S25 NWNE	PARCEL NO: 089817	CONTROL NO: 89817
---------------------------------------	-------------------	-------------------

40	\$84,376.57	0.89774334	\$75,748.51	
----	-------------	------------	-------------	--

0	\$0.00	STAT	999999	STATE OF WISCONSIN
0.00598110	\$453.06	CNTY	27	JACKSON COUNTY
0	\$0.00	MUNI	27030	TOWN OF KOMENSKY
0.00709060	\$537.10	REG	270476	SCH D OF BLACK RIVER FALLS
0.00113210	\$85.75	VTAE	000200	WESTERN WISCONSIN VTAE DISTRICT

Parcel Total:	\$1,075.91
---------------	------------

File Number Total:	\$2,630.01
--------------------	------------



State of Wisconsin / Department of Natural Resources

Tony Evers , Governor

Adam N Payne , Secretary

5/22/2023

Chapter 70.114 - Aids Payment Worksheet For Tax Year 2022(Payment Year 2023) - Payment Due January 31, 2023

2817 of 7056

FILE NO: NF 826 *	DATE OF PURCHASE: 05/15/2006	GRANTOR: HO-CHUNK NATION		
LEGAL DESCRIPTION: T22 R03-W S27 PT OF NWNE	PARCEL NO: 030-0788.0000	CONTROL NO: 94953		
20	\$37,974.91	0.89774334	\$34,091.72	
	0	\$0.00	STAT 999999	STATE OF WISCONSIN
	0.00598110	\$203.91	CNTY 27	JACKSON COUNTY
	0	\$0.00	MUNI 27030	TOWN OF KOMENSKY
	0.00709060	\$241.73	REG 270476	SCH D OF BLACK RIVER FALLS
	0.00113210	\$38.59	VTAE 000200	WESTERN WISCONSIN VTAE DISTRICT
Parcel Total:		\$484.23		

File Number Total:	\$484.23
--------------------	----------

FILE NO: NF 845 *	DATE OF PURCHASE: 06/28/2007	GRANTOR: LAWRENCE NELSON ET AL		
LEGAL DESCRIPTION: T22 R03-W S21 PT GV LT 2	PARCEL NO: 030-0707.0000	CONTROL NO: 98007		
28	\$193,963.57	0.89774334	\$174,129.51	
	0	\$0.00	STAT 999999	STATE OF WISCONSIN
	0.00598110	\$1,041.49	CNTY 27	JACKSON COUNTY
	0	\$0.00	MUNI 27030	TOWN OF KOMENSKY
	0.00709060	\$1,234.68	REG 270476	SCH D OF BLACK RIVER FALLS
	0.00113210	\$197.12	VTAE 000200	WESTERN WISCONSIN VTAE DISTRICT
Parcel Total:		\$2,473.29		



State of Wisconsin / Department of Natural Resources

Tony Evers , Governor

Adam N Payne , Secretary

5/22/2023

Chapter 70.114 - Aids Payment Worksheet For Tax Year 2022(Payment Year 2023) - Payment Due January 31, 2023

2818 of 7056

LEGAL DESCRIPTION: T22 R03-W S21 GOV LOT 3	PARCEL NO: 030-0708.0000	CONTROL NO: 98008
--	--------------------------	-------------------

22	\$103,760.97	0.89774334	\$93,150.72
----	--------------	------------	-------------

0	\$0.00	STAT	999999	STATE OF WISCONSIN
---	--------	------	--------	--------------------

0.00598110	\$557.15	CNTY	27	JACKSON COUNTY
------------	----------	------	----	----------------

0	\$0.00	MUNI	27030	TOWN OF KOMENSKY
---	--------	------	-------	------------------

0.00709060	\$660.49	REG	270476	SCH D OF BLACK RIVER FALLS
------------	----------	-----	--------	----------------------------

0.00113210	\$105.45	VTAE	000200	WESTERN WISCONSIN VTAE DISTRICT
------------	----------	------	--------	---------------------------------

Parcel Total:	\$1,323.09
---------------	------------

File Number Total:	\$3,796.38
--------------------	------------

FILE NO: NF 30029 *	DATE OF PURCHASE: 10/23/2009	GRANTOR: Bernard & Rosemarie Kling
---------------------	------------------------------	------------------------------------

LEGAL DESCRIPTION: T22 R03-W S34 NWNW	PARCEL NO: 030-0883.0000	CONTROL NO: 111920
---------------------------------------	--------------------------	--------------------

40	\$81,808.32	0.89774334	\$73,442.87
----	-------------	------------	-------------

0	\$0.00	STAT	999999	STATE OF WISCONSIN
---	--------	------	--------	--------------------

0.00598110	\$439.27	CNTY	27	JACKSON COUNTY
------------	----------	------	----	----------------

0	\$0.00	MUNI	27030	TOWN OF KOMENSKY
---	--------	------	-------	------------------

0.00709060	\$520.75	REG	270476	SCH D OF BLACK RIVER FALLS
------------	----------	-----	--------	----------------------------

0.00113210	\$83.14	VTAE	000200	WESTERN WISCONSIN VTAE DISTRICT
------------	---------	------	--------	---------------------------------

Parcel Total:	\$1,043.16
---------------	------------



State of Wisconsin / Department of Natural Resources

Tony Evers , Governor

Adam N Payne , Secretary

5/22/2023

Chapter 70.114 - Aids Payment Worksheet For Tax Year 2022(Payment Year 2023) - Payment Due January 31, 2023

2819 of 7056

LEGAL DESCRIPTION: T22 R03-W S35 SESW	PARCEL NO: 030-0910.0000	CONTROL NO: 111921
---------------------------------------	--------------------------	--------------------

40	\$81,808.32	0.89774334	\$73,442.87	
----	-------------	------------	-------------	--

0	\$0.00	STAT	999999	STATE OF WISCONSIN
---	--------	------	--------	--------------------

0.00598110	\$439.27	CNTY	27	JACKSON COUNTY
------------	----------	------	----	----------------

0	\$0.00	MUNI	27030	TOWN OF KOMENSKY
---	--------	------	-------	------------------

0.00709060	\$520.75	REG	270476	SCH D OF BLACK RIVER FALLS
------------	----------	-----	--------	----------------------------

0.00113210	\$83.14	VTAE	000200	WESTERN WISCONSIN VTAE DISTRICT
------------	---------	------	--------	---------------------------------

Parcel Total:	\$1,043.16
---------------	------------

File Number Total:	\$2,086.32
--------------------	------------

FILE NO: NF 30064 *

DATE OF PURCHASE: 12/29/2011

GRANTOR: Bernard E. & Rosemarie Klin

LEGAL DESCRIPTION: T22 R03-W S25 SESE	PARCEL NO: 030-0770-0000	CONTROL NO: 124114
---------------------------------------	--------------------------	--------------------

40	\$32,236.74	0.89774334	\$28,940.31	
----	-------------	------------	-------------	--

0	\$0.00	STAT	999999	STATE OF WISCONSIN
---	--------	------	--------	--------------------

0.00598110	\$173.10	CNTY	27	JACKSON COUNTY
------------	----------	------	----	----------------

0	\$0.00	MUNI	27030	TOWN OF KOMENSKY
---	--------	------	-------	------------------

0.00709060	\$205.20	REG	270476	SCH D OF BLACK RIVER FALLS
------------	----------	-----	--------	----------------------------

0.00113210	\$32.76	VTAE	000200	WESTERN WISCONSIN VTAE DISTRICT
------------	---------	------	--------	---------------------------------

Parcel Total:	\$411.06
---------------	----------



State of Wisconsin / Department of Natural Resources

Tony Evers , Governor

Adam N Payne , Secretary

5/22/2023

Chapter 70.114 - Aids Payment Worksheet For Tax Year 2022(Payment Year 2023) - Payment Due January 31, 2023

2820 of 7056

LEGAL DESCRIPTION: T22 R03-W S25 SWSE				PARCEL NO: 030-0769-0000				CONTROL NO: 124115			
40	\$27,496.04	0.89774334	\$24,684.39								
		0	\$0.00	STAT	999999	STATE OF WISCONSIN					
		0.00598110	\$147.64	CNTY	27	JACKSON COUNTY					
		0	\$0.00	MUNI	27030	TOWN OF KOMENSKY					
		0.00709060	\$175.03	REG	270476	SCH D OF BLACK RIVER FALLS					
		0.00113210	\$27.94	VTAE	000200	WESTERN WISCONSIN VTAE DISTRICT					
Parcel Total:				\$350.61							

File Number Total:	\$761.67
--------------------	----------

FILE NO: NF 30092 *				DATE OF PURCHASE: 05/30/2014				GRANTOR: Rosemarie Kling			
LEGAL DESCRIPTION: T22 R03-W S26 PT OF SESW				PARCEL NO: 030-0782-0000				CONTROL NO: 128733			
20	\$16,861.90	0.89774334	\$15,137.66								
		0	\$0.00	STAT	999999	STATE OF WISCONSIN					
		0.00598110	\$90.54	CNTY	27	JACKSON COUNTY					
		0	\$0.00	MUNI	27030	TOWN OF KOMENSKY					
		0.00709060	\$107.34	REG	270476	SCH D OF BLACK RIVER FALLS					
		0.00113210	\$17.14	VTAE	000200	WESTERN WISCONSIN VTAE DISTRICT					
Parcel Total:				\$215.02							



State of Wisconsin / Department of Natural Resources

Tony Evers , Governor

Adam N Payne , Secretary

5/22/2023

Chapter 70.114 - Aids Payment Worksheet For Tax Year 2022(Payment Year 2023) - Payment Due January 31, 2023

2821 of 7056

LEGAL DESCRIPTION: T22 R03-W S26 NESW	PARCEL NO: 030-0779-0000	CONTROL NO: 128734
---------------------------------------	--------------------------	--------------------

40	\$33,723.81	0.89774334	\$30,275.32
----	-------------	------------	-------------

0	\$0.00	STAT	999999	STATE OF WISCONSIN
0.00598110	\$181.08	CNTY	27	JACKSON COUNTY
0	\$0.00	MUNI	27030	TOWN OF KOMENSKY
0.00709060	\$214.67	REG	270476	SCH D OF BLACK RIVER FALLS
0.00113210	\$34.27	VTAE	000200	WESTERN WISCONSIN VTAE DISTRICT

Parcel Total:	\$430.02
---------------	----------

LEGAL DESCRIPTION: T22 R03-W S26 PT OF SWSW	PARCEL NO: 030-0781-0000	CONTROL NO: 128735
---	--------------------------	--------------------

36	\$26,604.34	0.89774334	\$23,883.87
----	-------------	------------	-------------

0	\$0.00	STAT	999999	STATE OF WISCONSIN
0.00598110	\$142.85	CNTY	27	JACKSON COUNTY
0	\$0.00	MUNI	27030	TOWN OF KOMENSKY
0.00709060	\$169.35	REG	270476	SCH D OF BLACK RIVER FALLS
0.00113210	\$27.04	VTAE	000200	WESTERN WISCONSIN VTAE DISTRICT

Parcel Total:	\$339.24
---------------	----------

File Number Total:	\$984.28
--------------------	----------



State of Wisconsin / Department of Natural Resources

Tony Evers , Governor

Adam N Payne , Secretary

5/22/2023

Chapter 70.114 - Aids Payment Worksheet For Tax Year 2022(Payment Year 2023) - Payment Due January 31, 2023

2822 of 7056

FILE NO: NF 30181 *	DATE OF PURCHASE: 10/11/2016	GRANTOR: Town of Komensky
LEGAL DESCRIPTION: T22 R03-W S12 PT OF NENE	PARCEL NO: 045587	CONTROL NO: 133478

1	\$529.10	0.89774334	\$475.00
---	----------	------------	----------

0	\$0.00	STAT	999999	STATE OF WISCONSIN
---	--------	------	--------	--------------------

0.00598110	\$2.84	CNTY	27	JACKSON COUNTY
------------	--------	------	----	----------------

0	\$0.00	MUNI	27030	TOWN OF KOMENSKY
---	--------	------	-------	------------------

0.00709060	\$3.37	REG	270476	SCH D OF BLACK RIVER FALLS
------------	--------	-----	--------	----------------------------

0.00113210	\$0.54	VTAE	000200	WESTERN WISCONSIN VTAE DISTRICT
------------	--------	------	--------	---------------------------------

Parcel Total:	\$6.75
---------------	--------

File Number Total:	\$6.75
--------------------	--------

Municipality Total:	\$27,436.27
---------------------	-------------



State of Wisconsin / Department of Natural Resources

Tony Evers , Governor

Adam N Payne , Secretary

5/22/2023

Chapter 70.114 - Aids Payment Worksheet For Tax Year 2022(Payment Year 2023) - Payment Due January 31, 2023

2823 of 7056

DETAIL FOR TOWN OF MANCHESTER, JACKSON COUNTY

Acres	Est. Adjust. Purch. Price	Level of Assessment	Adjusted Local Value	Net Gen. Tax Rate	Calc. Aid Pay Amount	Type	Code	Taxing Jurisdiction Description
FILE NO: NF 787 *			DATE OF PURCHASE: 01/13/2003			GRANTOR: MERRILL DOUD, ET AL		
LEGAL DESCRIPTION: T20 R04-W S05 PT GV LT 5				PARCEL NO: 032-0654		CONTROL NO: 89161		
35.08	\$67,113.74	0.77710917	\$52,154.70	0	\$0.00	STAT	999999	STATE OF WISCONSIN
				0.00695360	\$362.66	CNTY	27	JACKSON COUNTY
				0.00061150	\$31.89	MUNI	27032	TOWN OF MANCHESTER
				0.00824340	\$429.93	REG	270476	SCH D OF BLACK RIVER FALLS
				0.00131610	\$68.64	VTAE	000200	WESTERN WISCONSIN VTAE DISTRICT
Parcel Total:					\$893.12			

File Number Total: \$893.12

FILE NO: NF 30046 *			DATE OF PURCHASE: 04/11/2011			GRANTOR: Edward G. & Janet S. Wilhel		
LEGAL DESCRIPTION: T20 R04-W S08 PT GV LT 3				PARCEL NO: 032-0660-0000		CONTROL NO: 120660		
23.5	\$93,539.97	0.77710917	\$72,690.77	0	\$0.00	STAT	999999	STATE OF WISCONSIN
				0.00695360	\$505.46	CNTY	27	JACKSON COUNTY
				0.00061150	\$44.45	MUNI	27032	TOWN OF MANCHESTER
				0.00824340	\$599.22	REG	270476	SCH D OF BLACK RIVER FALLS
				0.00131610	\$95.67	VTAE	000200	WESTERN WISCONSIN VTAE DISTRICT
Parcel Total:					\$1,244.80			

File Number Total: \$1,244.80



State of Wisconsin / Department of Natural Resources

Tony Evers , Governor

Adam N Payne , Secretary

5/22/2023

Chapter 70.114 - Aids Payment Worksheet For Tax Year 2022(Payment Year 2023) - Payment Due January 31, 2023

2824 of 7056

FILE NO: NF 30112 *				DATE OF PURCHASE: 09/16/2015				GRANTOR: Rogan Cabin, LLC			
LEGAL DESCRIPTION: T20 R04-W S05 PT OF SESE				PARCEL NO: 032-0656-0015				CONTROL NO: 131430			
8	\$21,708.05	0.77710917	\$16,869.53								
				0	\$0.00	STAT	999999	STATE OF WISCONSIN			
				0.00695360	\$117.30	CNTY	27	JACKSON COUNTY			
				0.00061150	\$10.32	MUNI	27032	TOWN OF MANCHESTER			
				0.00824340	\$139.06	REG	270476	SCH D OF BLACK RIVER FALLS			
				0.00131610	\$22.20	VTAE	000200	WESTERN WISCONSIN VTAE DISTRICT			
Parcel Total:					\$288.88						

LEGAL DESCRIPTION: T20 R04-W S08 PT OF NENE				PARCEL NO: 032-0657-0010				CONTROL NO: 131431			
0.9	\$325.62	0.77710917	\$253.04								
				0	\$0.00	STAT	999999	STATE OF WISCONSIN			
				0.00695360	\$1.76	CNTY	27	JACKSON COUNTY			
				0.00061150	\$0.15	MUNI	27032	TOWN OF MANCHESTER			
				0.00824340	\$2.09	REG	270476	SCH D OF BLACK RIVER FALLS			
				0.00131610	\$0.33	VTAE	000200	WESTERN WISCONSIN VTAE DISTRICT			
Parcel Total:					\$4.33						



State of Wisconsin / Department of Natural Resources

Tony Evers , Governor

Adam N Payne , Secretary

5/22/2023

Chapter 70.114 - Aids Payment Worksheet For Tax Year 2022(Payment Year 2023) - Payment Due January 31, 2023

2825 of 7056

LEGAL DESCRIPTION: T20 R04-W S08 PT GV LT 1	PARCEL NO: 032-0658-0005	CONTROL NO: 131432
---	--------------------------	--------------------

44.25	\$120,045.53	0.77710917	\$93,288.48				
-------	--------------	------------	-------------	--	--	--	--

0	\$0.00	STAT	999999	STATE OF WISCONSIN
0.00695360	\$648.69	CNTY	27	JACKSON COUNTY
0.00061150	\$57.05	MUNI	27032	TOWN OF MANCHESTER
0.00824340	\$769.01	REG	270476	SCH D OF BLACK RIVER FALLS
0.00131610	\$122.77	VTAE	000200	WESTERN WISCONSIN VTAE DISTRICT

Parcel Total:	\$1,597.52
---------------	------------

LEGAL DESCRIPTION: T20 R04-W S08 PT GV LT 2	PARCEL NO: 032-0659-0015	CONTROL NO: 131433
---	--------------------------	--------------------

8.71	\$21,754.03	0.77710917	\$16,905.26				
------	-------------	------------	-------------	--	--	--	--

0	\$0.00	STAT	999999	STATE OF WISCONSIN
0.00695360	\$117.55	CNTY	27	JACKSON COUNTY
0.00061150	\$10.34	MUNI	27032	TOWN OF MANCHESTER
0.00824340	\$139.36	REG	270476	SCH D OF BLACK RIVER FALLS
0.00131610	\$22.25	VTAE	000200	WESTERN WISCONSIN VTAE DISTRICT

Parcel Total:	\$289.50
---------------	----------

File Number Total:	\$2,180.23
--------------------	------------

Municipality Total:	\$4,318.15
---------------------	------------



State of Wisconsin / Department of Natural Resources

Tony Evers , Governor

Adam N Payne , Secretary

5/22/2023

Chapter 70.114 - Aids Payment Worksheet For Tax Year 2022(Payment Year 2023) - Payment Due January 31, 2023

2826 of 7056

DETAIL FOR TOWN OF MILLSTON, JACKSON COUNTY

Acres	Est. Adjust. Purch. Price	Level of Assessment	Adjusted Local Value	Net Gen. Tax Rate	Calc. Aid Pay Amount	Type	Code	Taxing Jurisdiction Description
FILE NO: NF 770 *			DATE OF PURCHASE: 09/20/1999			GRANTOR: LLOYD DOERS, JR.		
LEGAL DESCRIPTION: T20 R02-W S01 PT OF NWSE				PARCEL NO: 036-0014.0000		CONTROL NO: 82200		
5	\$7,022.17	0.73203452	\$5,140.47					
				0	\$0.00	STAT	999999	STATE OF WISCONSIN
				0.00737720	\$37.92	CNTY	27	JACKSON COUNTY
				0.000941	\$4.84	MUNI	27036	TOWN OF MILLSTON
				0.00874560	\$44.96	REG	270476	SCH D OF BLACK RIVER FALLS
				0.00139630	\$7.18	VTAE	000200	WESTERN WISCONSIN VTAE DISTRICT
Parcel Total:					\$94.90			

LEGAL DESCRIPTION: T20 R02-W S01 NESE				PARCEL NO: 036-0013.000		CONTROL NO: 82201		
40	\$63,192.71	0.73203452	\$46,259.25					
				0	\$0.00	STAT	999999	STATE OF WISCONSIN
				0.00737720	\$341.26	CNTY	27	JACKSON COUNTY
				0.000941	\$43.53	MUNI	27036	TOWN OF MILLSTON
				0.00874560	\$404.57	REG	270476	SCH D OF BLACK RIVER FALLS
				0.00139630	\$64.59	VTAE	000200	WESTERN WISCONSIN VTAE DISTRICT
Parcel Total:					\$853.95			



State of Wisconsin / Department of Natural Resources

Tony Evers , Governor

Adam N Payne , Secretary

5/22/2023

Chapter 70.114 - Aids Payment Worksheet For Tax Year 2022(Payment Year 2023) - Payment Due January 31, 2023

2827 of 7056

LEGAL DESCRIPTION: T20 R02-W S01 PT OF SESE	PARCEL NO: 036-0016.0000	CONTROL NO: 82202
---	--------------------------	-------------------

17	\$27,004.68	0.73203452	\$19,768.35	
----	-------------	------------	-------------	--

	0	\$0.00	STAT	999999	STATE OF WISCONSIN
	0.00737720	\$145.83	CNTY	27	JACKSON COUNTY
	0.000941	\$18.60	MUNI	27036	TOWN OF MILLSTON
	0.00874560	\$172.89	REG	270476	SCH D OF BLACK RIVER FALLS
	0.00139630	\$27.60	VTAE	000200	WESTERN WISCONSIN VTAE DISTRICT

Parcel Total:	\$364.92
---------------	----------

File Number Total:	\$1,313.77
--------------------	------------

FILE NO: NF 785 *	DATE OF PURCHASE: 12/03/2002	GRANTOR: GILBERT A RANNICK
-------------------	------------------------------	----------------------------

LEGAL DESCRIPTION: T20 R02-W S22 CSM38	PARCEL NO: 036-0434.0005	CONTROL NO: 87370
--	--------------------------	-------------------

8.71	\$33,240.97	0.73203452	\$24,333.54	
------	-------------	------------	-------------	--

	0	\$0.00	STAT	999999	STATE OF WISCONSIN
	0.00737720	\$179.51	CNTY	27	JACKSON COUNTY
	0.000941	\$22.90	MUNI	27036	TOWN OF MILLSTON
	0.00874560	\$212.81	REG	270476	SCH D OF BLACK RIVER FALLS
	0.00139630	\$33.98	VTAE	000200	WESTERN WISCONSIN VTAE DISTRICT

Parcel Total:	\$449.20
---------------	----------

File Number Total:	\$449.20
--------------------	----------



State of Wisconsin / Department of Natural Resources

Tony Evers , Governor

Adam N Payne , Secretary

5/22/2023

Chapter 70.114 - Aids Payment Worksheet For Tax Year 2022(Payment Year 2023) - Payment Due January 31, 2023

2828 of 7056

FILE NO: NF 791 *				DATE OF PURCHASE: 05/27/2003				GRANTOR: HARKER AND SONS INC.			
LEGAL DESCRIPTION: T20 R02-W S35 NWNE				PARCEL NO: 036-0642.0000				CONTROL NO: 89192			
40	\$47,470.81	0.73203452	\$34,750.27								
				0	\$0.00	STAT	999999	STATE OF WISCONSIN			
				0.00737720	\$256.36	CNTY	27	JACKSON COUNTY			
				0.000941	\$32.70	MUNI	27036	TOWN OF MILLSTON			
				0.00874560	\$303.91	REG	270476	SCH D OF BLACK RIVER FALLS			
				0.00139630	\$48.52	VTAE	000200	WESTERN WISCONSIN VTAE DISTRICT			
				Parcel Total:	\$641.49						

				File Number Total:	\$641.49						
--	--	--	--	--------------------	----------	--	--	--	--	--	--

FILE NO: NF 794 *				DATE OF PURCHASE: 08/25/2003				GRANTOR: PLUM CREEK TIMBERLANDS, L.P.			
LEGAL DESCRIPTION: T21 R02-W S02 FR. NENE				PARCEL NO: 036-0689.0000				CONTROL NO: 90222			
41.83	\$64,105.98	0.73203452	\$46,927.79								
				0	\$0.00	STAT	999999	STATE OF WISCONSIN			
				0.00737720	\$346.20	CNTY	27	JACKSON COUNTY			
				0.000941	\$44.16	MUNI	27036	TOWN OF MILLSTON			
				0.00874560	\$410.41	REG	270476	SCH D OF BLACK RIVER FALLS			
				0.00139630	\$65.52	VTAE	000200	WESTERN WISCONSIN VTAE DISTRICT			
				Parcel Total:	\$866.29						



State of Wisconsin / Department of Natural Resources

Tony Evers , Governor

Adam N Payne , Secretary

5/22/2023

Chapter 70.114 - Aids Payment Worksheet For Tax Year 2022(Payment Year 2023) - Payment Due January 31, 2023

2829 of 7056

LEGAL DESCRIPTION: T21 R02-W S02 FR. NWNE				PARCEL NO: 036-0690.000			CONTROL NO: 90223		
41.86	\$64,151.95	0.73203452	\$46,961.44						
				0	\$0.00	STAT	999999	STATE OF WISCONSIN	
				0.00737720	\$346.44	CNTY	27	JACKSON COUNTY	
				0.000941	\$44.19	MUNI	27036	TOWN OF MILLSTON	
				0.00874560	\$410.71	REG	270476	SCH D OF BLACK RIVER FALLS	
				0.00139630	\$65.57	VTAE	000200	WESTERN WISCONSIN VTAE DISTRICT	
Parcel Total:					\$866.91				

LEGAL DESCRIPTION: T21 R02-W S02 SWNE				PARCEL NO: 036-0691.0000			CONTROL NO: 90224		
40	\$61,301.43	0.73203452	\$44,874.76						
				0	\$0.00	STAT	999999	STATE OF WISCONSIN	
				0.00737720	\$331.05	CNTY	27	JACKSON COUNTY	
				0.000941	\$42.23	MUNI	27036	TOWN OF MILLSTON	
				0.00874560	\$392.46	REG	270476	SCH D OF BLACK RIVER FALLS	
				0.00139630	\$62.66	VTAE	000200	WESTERN WISCONSIN VTAE DISTRICT	
Parcel Total:					\$828.40				

LEGAL DESCRIPTION: T21 R02-W S02 E1/2 OF NENW				PARCEL NO: 036-0693.0000			CONTROL NO: 90225		
20.91	\$32,045.33	0.73203452	\$23,458.29						
				0	\$0.00	STAT	999999	STATE OF WISCONSIN	
				0.00737720	\$173.06	CNTY	27	JACKSON COUNTY	
				0.000941	\$22.08	MUNI	27036	TOWN OF MILLSTON	
				0.00874560	\$205.16	REG	270476	SCH D OF BLACK RIVER FALLS	
				0.00139630	\$32.75	VTAE	000200	WESTERN WISCONSIN VTAE DISTRICT	
Parcel Total:					\$433.05				



State of Wisconsin / Department of Natural Resources

Tony Evers , Governor

Adam N Payne , Secretary

5/22/2023

Chapter 70.114 - Aids Payment Worksheet For Tax Year 2022(Payment Year 2023) - Payment Due January 31, 2023

2830 of 7056

LEGAL DESCRIPTION: T21 R02-W S02 NESW	PARCEL NO: 036-0697.0000	CONTROL NO: 90226
---------------------------------------	--------------------------	-------------------

40	\$61,301.43	0.73203452	\$44,874.76	
----	-------------	------------	-------------	--

0	\$0.00	STAT	999999	STATE OF WISCONSIN
0.00737720	\$331.05	CNTY	27	JACKSON COUNTY
0.000941	\$42.23	MUNI	27036	TOWN OF MILLSTON
0.00874560	\$392.46	REG	270476	SCH D OF BLACK RIVER FALLS
0.00139630	\$62.66	VTAE	000200	WESTERN WISCONSIN VTAE DISTRICT

Parcel Total:	\$828.40
---------------	----------

LEGAL DESCRIPTION: T21 R02-W S02 SWSW	PARCEL NO: 036-0699.0000	CONTROL NO: 90227
---------------------------------------	--------------------------	-------------------

40	\$61,301.43	0.73203452	\$44,874.76	
----	-------------	------------	-------------	--

0	\$0.00	STAT	999999	STATE OF WISCONSIN
0.00737720	\$331.05	CNTY	27	JACKSON COUNTY
0.000941	\$42.23	MUNI	27036	TOWN OF MILLSTON
0.00874560	\$392.46	REG	270476	SCH D OF BLACK RIVER FALLS
0.00139630	\$62.66	VTAE	000200	WESTERN WISCONSIN VTAE DISTRICT

Parcel Total:	\$828.40
---------------	----------

LEGAL DESCRIPTION: T21 R02-W S02 SESW	PARCEL NO: 036-0700-0000	CONTROL NO: 90228
---------------------------------------	--------------------------	-------------------

40	\$61,301.43	0.73203452	\$44,874.76	
----	-------------	------------	-------------	--

0	\$0.00	STAT	999999	STATE OF WISCONSIN
0.00737720	\$331.05	CNTY	27	JACKSON COUNTY
0.000941	\$42.23	MUNI	27036	TOWN OF MILLSTON
0.00874560	\$392.46	REG	270476	SCH D OF BLACK RIVER FALLS
0.00139630	\$62.66	VTAE	000200	WESTERN WISCONSIN VTAE DISTRICT

Parcel Total:	\$828.40
---------------	----------



State of Wisconsin / Department of Natural Resources

Tony Evers , Governor

Adam N Payne , Secretary

5/22/2023

Chapter 70.114 - Aids Payment Worksheet For Tax Year 2022(Payment Year 2023) - Payment Due January 31, 2023

2831 of 7056

LEGAL DESCRIPTION: T21 R02-W S02 NESE	PARCEL NO: 036-0710.0000	CONTROL NO: 90229
---------------------------------------	--------------------------	-------------------

40	\$61,301.43	0.73203452	\$44,874.76	
----	-------------	------------	-------------	--

0	\$0.00	STAT	999999	STATE OF WISCONSIN
0.00737720	\$331.05	CNTY	27	JACKSON COUNTY
0.000941	\$42.23	MUNI	27036	TOWN OF MILLSTON
0.00874560	\$392.46	REG	270476	SCH D OF BLACK RIVER FALLS
0.00139630	\$62.66	VTAE	000200	WESTERN WISCONSIN VTAE DISTRICT

Parcel Total:	\$828.40
---------------	----------

LEGAL DESCRIPTION: T21 R02-W S02 NWSE	PARCEL NO: 036-0702.0000	CONTROL NO: 90230
---------------------------------------	--------------------------	-------------------

40	\$61,301.43	0.73203452	\$44,874.76	
----	-------------	------------	-------------	--

0	\$0.00	STAT	999999	STATE OF WISCONSIN
0.00737720	\$331.05	CNTY	27	JACKSON COUNTY
0.000941	\$42.23	MUNI	27036	TOWN OF MILLSTON
0.00874560	\$392.46	REG	270476	SCH D OF BLACK RIVER FALLS
0.00139630	\$62.66	VTAE	000200	WESTERN WISCONSIN VTAE DISTRICT

Parcel Total:	\$828.40
---------------	----------

File Number Total:	\$7,136.65
--------------------	------------



State of Wisconsin / Department of Natural Resources

Tony Evers , Governor

Adam N Payne , Secretary

5/22/2023

Chapter 70.114 - Aids Payment Worksheet For Tax Year 2022(Payment Year 2023) - Payment Due January 31, 2023

2832 of 7056

FILE NO: NF 30070 *		DATE OF PURCHASE: 07/05/2012		GRANTOR: William A. & Marielisa Well	
LEGAL DESCRIPTION: T20 R02-W S13 SWNE		PARCEL NO: 036-0195.0000		CONTROL NO: 124648	
40	\$82,261.60	0.73203452	\$60,218.33		
		0	\$0.00	STAT 999999	STATE OF WISCONSIN
		0.00737720	\$444.24	CNTY 27	JACKSON COUNTY
		0.000941	\$56.67	MUNI 27036	TOWN OF MILLSTON
		0.00874560	\$526.65	REG 270476	SCH D OF BLACK RIVER FALLS
		0.00139630	\$84.08	VTAE 000200	WESTERN WISCONSIN VTAE DISTRICT
		Parcel Total:	\$1,111.64		
		File Number Total:	\$1,111.64		
		Municipality Total:	\$10,652.75		



State of Wisconsin / Department of Natural Resources

Tony Evers , Governor

Adam N Payne , Secretary

5/22/2023

Chapter 70.114 - Aids Payment Worksheet For Tax Year 2022(Payment Year 2023) - Payment Due January 31, 2023

2833 of 7056

DETAIL FOR TOWN OF NORTH BEND, JACKSON COUNTY

Acres	Est. Adjust. Purch. Price	Level of Assessment	Adjusted Local Value	Net Gen. Tax Rate	Calc. Aid Pay Amount	Type	Code	Taxing Jurisdiction Description
FILE NO: W 1040 *			DATE OF PURCHASE: 12/01/1992			GRANTOR: DONALD KYSER		
LEGAL DESCRIPTION: T19 R06-W S05 NENE				PARCEL NO: 038-0045		CONTROL NO: 70912		
44.39	\$60,885.06	0.99107573	\$60,341.71					
				0	\$0.00	STAT	999999	STATE OF WISCONSIN
				0.00559240	\$337.46	CNTY	27	JACKSON COUNTY
				0.00188220	\$113.57	MUNI	27038	TOWN OF NORTH BEND
				0.009252	\$558.28	REG	273428	SCH D OF MELROSE-MINDORO
				0.00105840	\$63.87	VTAE	000200	WESTERN WISCONSIN VTAE DISTRICT
Parcel Total:					\$1,073.18			

LEGAL DESCRIPTION: T19 R06-W S05 PT OF NWNE				PARCEL NO: 038-0046		CONTROL NO: 70913		
38.33	\$32,457.18	0.99107573	\$32,167.52					
				0	\$0.00	STAT	999999	STATE OF WISCONSIN
				0.00559240	\$179.89	CNTY	27	JACKSON COUNTY
				0.00188220	\$60.54	MUNI	27038	TOWN OF NORTH BEND
				0.009252	\$297.62	REG	273428	SCH D OF MELROSE-MINDORO
				0.00105840	\$34.05	VTAE	000200	WESTERN WISCONSIN VTAE DISTRICT
Parcel Total:					\$572.10			



State of Wisconsin / Department of Natural Resources

Tony Evers , Governor

Adam N Payne , Secretary

5/22/2023

Chapter 70.114 - Aids Payment Worksheet For Tax Year 2022(Payment Year 2023) - Payment Due January 31, 2023

2834 of 7056

LEGAL DESCRIPTION: T19 R06-W S05 PT OF SWNE	PARCEL NO: 038-0047	CONTROL NO: 70914
---	---------------------	-------------------

33	\$41,844.00	0.99107573	\$41,470.57	
----	-------------	------------	-------------	--

0	\$0.00	STAT	999999	STATE OF WISCONSIN
---	--------	------	--------	--------------------

0.00559240	\$231.92	CNTY	27	JACKSON COUNTY
------------	----------	------	----	----------------

0.00188220	\$78.05	MUNI	27038	TOWN OF NORTH BEND
------------	---------	------	-------	--------------------

0.009252	\$383.69	REG	273428	SCH D OF MELROSE-MINDORO
----------	----------	-----	--------	--------------------------

0.00105840	\$43.89	VTAE	000200	WESTERN WISCONSIN VTAE DISTRICT
------------	---------	------	--------	---------------------------------

Parcel Total:	\$737.55
---------------	----------

LEGAL DESCRIPTION: T19 R06-W S05 PT OF SENE	PARCEL NO: 038-0048	CONTROL NO: 70915
---	---------------------	-------------------

20.08	\$22,300.75	0.99107573	\$22,101.73	
-------	-------------	------------	-------------	--

0	\$0.00	STAT	999999	STATE OF WISCONSIN
---	--------	------	--------	--------------------

0.00559240	\$123.60	CNTY	27	JACKSON COUNTY
------------	----------	------	----	----------------

0.00188220	\$41.60	MUNI	27038	TOWN OF NORTH BEND
------------	---------	------	-------	--------------------

0.009252	\$204.49	REG	273428	SCH D OF MELROSE-MINDORO
----------	----------	-----	--------	--------------------------

0.00105840	\$23.39	VTAE	000200	WESTERN WISCONSIN VTAE DISTRICT
------------	---------	------	--------	---------------------------------

Parcel Total:	\$393.08
---------------	----------

File Number Total:	\$2,775.91
--------------------	------------



State of Wisconsin / Department of Natural Resources

Tony Evers , Governor

Adam N Payne , Secretary

5/22/2023

Chapter 70.114 - Aids Payment Worksheet For Tax Year 2022(Payment Year 2023) - Payment Due January 31, 2023

2835 of 7056

FILE NO: W 1142 *				DATE OF PURCHASE: 12/12/1994				GRANTOR: THE NATURE CONSERVANCY			
LEGAL DESCRIPTION: T19 R06-W S32 SWSE				PARCEL NO: 038-0410.0000				CONTROL NO: 74135			
40	\$29,524.64	0.99107573	\$29,261.15								
				0	\$0.00	STAT	999999	STATE OF WISCONSIN			
				0.00559240	\$163.64	CNTY	27	JACKSON COUNTY			
				0.00188220	\$55.07	MUNI	27038	TOWN OF NORTH BEND			
				0.009252	\$270.73	REG	273428	SCH D OF MELROSE-MINDORO			
				0.00105840	\$30.97	VTAE	000200	WESTERN WISCONSIN VTAE DISTRICT			
Parcel Total:					\$520.41						

LEGAL DESCRIPTION: T19 R06-W S32 SESE				PARCEL NO: 038-0411.0000				CONTROL NO: 74136			
40	\$29,793.05	0.99107573	\$29,527.16								
				0	\$0.00	STAT	999999	STATE OF WISCONSIN			
				0.00559240	\$165.13	CNTY	27	JACKSON COUNTY			
				0.00188220	\$55.58	MUNI	27038	TOWN OF NORTH BEND			
				0.009252	\$273.19	REG	273428	SCH D OF MELROSE-MINDORO			
				0.00105840	\$31.25	VTAE	000200	WESTERN WISCONSIN VTAE DISTRICT			
Parcel Total:					\$525.15						



State of Wisconsin / Department of Natural Resources

Tony Evers , Governor

Adam N Payne , Secretary

5/22/2023

Chapter 70.114 - Aids Payment Worksheet For Tax Year 2022(Payment Year 2023) - Payment Due January 31, 2023

2836 of 7056

LEGAL DESCRIPTION: T19 R06-W S32 GOV LOT 5	PARCEL NO: 038-0416.0000	CONTROL NO: 74137
--	--------------------------	-------------------

62.75	\$49,923.48	0.99107573	\$49,477.95
-------	-------------	------------	-------------

0	\$0.00	STAT	999999	STATE OF WISCONSIN
0.00559240	\$276.70	CNTY	27	JACKSON COUNTY
0.00188220	\$93.13	MUNI	27038	TOWN OF NORTH BEND
0.009252	\$457.77	REG	273428	SCH D OF MELROSE-MINDORO
0.00105840	\$52.37	VTAE	000200	WESTERN WISCONSIN VTAE DISTRICT

Parcel Total:	\$879.97
---------------	----------

LEGAL DESCRIPTION: T19 R06-W S32 GOV LOT 6	PARCEL NO: 038-0417.0000	CONTROL NO: 74138
--	--------------------------	-------------------

61	\$37,040.00	0.99107573	\$36,709.45
----	-------------	------------	-------------

0	\$0.00	STAT	999999	STATE OF WISCONSIN
0.00559240	\$205.30	CNTY	27	JACKSON COUNTY
0.00188220	\$69.09	MUNI	27038	TOWN OF NORTH BEND
0.009252	\$339.64	REG	273428	SCH D OF MELROSE-MINDORO
0.00105840	\$38.85	VTAE	000200	WESTERN WISCONSIN VTAE DISTRICT

Parcel Total:	\$652.88
---------------	----------

LEGAL DESCRIPTION: T19 R06-W S33 NWSW	PARCEL NO: 038-0420.0000	CONTROL NO: 74139
---------------------------------------	--------------------------	-------------------

40	\$16,104.35	0.99107573	\$15,960.63
----	-------------	------------	-------------

0	\$0.00	STAT	999999	STATE OF WISCONSIN
0.00559240	\$89.26	CNTY	27	JACKSON COUNTY
0.00188220	\$30.04	MUNI	27038	TOWN OF NORTH BEND
0.009252	\$147.67	REG	273428	SCH D OF MELROSE-MINDORO
0.00105840	\$16.89	VTAE	000200	WESTERN WISCONSIN VTAE DISTRICT

Parcel Total:	\$283.86
---------------	----------



State of Wisconsin / Department of Natural Resources

Tony Evers , Governor

Adam N Payne , Secretary

5/22/2023

Chapter 70.114 - Aids Payment Worksheet For Tax Year 2022(Payment Year 2023) - Payment Due January 31, 2023

2837 of 7056

File Number Total: \$2,862.27

FILE NO: W 1345 *

DATE OF PURCHASE: 10/18/1999

GRANTOR: LLOYD SMITH FAMILY TRUST

LEGAL DESCRIPTION: T19 R06-W S05 NWSW

PARCEL NO: 038-0054.0000

CONTROL NO: 82129

40 \$90,346.15 0.99107573 \$89,539.87

0 \$0.00 STAT 999999 STATE OF WISCONSIN

0.00559240 \$500.75 CNTY 27 JACKSON COUNTY

0.00188220 \$168.53 MUNI 27038 TOWN OF NORTH BEND

0.009252 \$828.43 REG 273428 SCH D OF MELROSE-MINDORO

0.00105840 \$94.77 VTAE 000200 WESTERN WISCONSIN VTAE DISTRICT

Parcel Total: \$1,592.48

LEGAL DESCRIPTION: T19 R06-W S06 PT OF NESE

PARCEL NO: 038-0073.0000

CONTROL NO: 82130

26 \$58,727.59 0.99107573 \$58,203.49

0 \$0.00 STAT 999999 STATE OF WISCONSIN

0.00559240 \$325.50 CNTY 27 JACKSON COUNTY

0.00188220 \$109.55 MUNI 27038 TOWN OF NORTH BEND

0.009252 \$538.50 REG 273428 SCH D OF MELROSE-MINDORO

0.00105840 \$61.60 VTAE 000200 WESTERN WISCONSIN VTAE DISTRICT

Parcel Total: \$1,035.15

File Number Total: \$2,627.63



State of Wisconsin / Department of Natural Resources

Tony Evers , Governor

Adam N Payne , Secretary

5/22/2023

Chapter 70.114 - Aids Payment Worksheet For Tax Year 2022(Payment Year 2023) - Payment Due January 31, 2023

2838 of 7056

FILE NO: W 1593 *				DATE OF PURCHASE: 02/08/2005				GRANTOR: LYLE G ANDERSON			
LEGAL DESCRIPTION: T19 R06-W S33 PT OF SWSW				PARCEL NO: 038-0421.0015				CONTROL NO: 93274			
21.7	\$142,761.10	0.99107573	\$141,487.06								
				0	\$0.00	STAT	999999	STATE OF WISCONSIN			
				0.00559240	\$791.26	CNTY	27	JACKSON COUNTY			
				0.00188220	\$266.30	MUNI	27038	TOWN OF NORTH BEND			
				0.009252	\$1,309.04	REG	273428	SCH D OF MELROSE-MINDORO			
				0.00105840	\$149.75	VTAE	000200	WESTERN WISCONSIN VTAE DISTRICT			
Parcel Total:					\$2,516.35						

LEGAL DESCRIPTION: T19 R06-W S33 PT OF SESW				PARCEL NO: 038-0422.0000				CONTROL NO: 93275			
38	\$139,868.77	0.99107573	\$138,620.54								
				0	\$0.00	STAT	999999	STATE OF WISCONSIN			
				0.00559240	\$775.23	CNTY	27	JACKSON COUNTY			
				0.00188220	\$260.91	MUNI	27038	TOWN OF NORTH BEND			
				0.009252	\$1,282.52	REG	273428	SCH D OF MELROSE-MINDORO			
				0.00105840	\$146.72	VTAE	000200	WESTERN WISCONSIN VTAE DISTRICT			
Parcel Total:					\$2,465.38						

File Number Total:					\$4,981.73						
--------------------	--	--	--	--	------------	--	--	--	--	--	--



State of Wisconsin / Department of Natural Resources

Tony Evers , Governor

Adam N Payne , Secretary

5/22/2023

Chapter 70.114 - Aids Payment Worksheet For Tax Year 2022(Payment Year 2023) - Payment Due January 31, 2023

2839 of 7056

FILE NO: W 1600 *	DATE OF PURCHASE: 03/14/2005	GRANTOR: DONALD J HARMAN
LEGAL DESCRIPTION: T19 R06-W S32 SESW	PARCEL NO: 038-0409.000	CONTROL NO: 93272

40 \$88,046.69 0.99107573 \$87,260.94

0 \$0.00 STAT 999999 STATE OF WISCONSIN

0.00559240 \$488.00 CNTY 27 JACKSON COUNTY

0.00188220 \$164.24 MUNI 27038 TOWN OF NORTH BEND

0.009252 \$807.34 REG 273428 SCH D OF MELROSE-MINDORO

0.00105840 \$92.36 VTAE 000200 WESTERN WISCONSIN VTAE DISTRICT

Parcel Total: \$1,551.94

File Number Total: \$1,551.94

Municipality Total: \$14,799.48



State of Wisconsin / Department of Natural Resources

Tony Evers , Governor

Adam N Payne , Secretary

5/22/2023

Chapter 70.114 - Aids Payment Worksheet For Tax Year 2022(Payment Year 2023) - Payment Due January 31, 2023

2840 of 7056

DETAIL FOR TOWN OF SPRINGFIELD, JACKSON COUNTY

Acres	Est. Adjust. Purch. Price	Level of Assessment	Adjusted Local Value	Net Gen. Tax Rate	Calc. Aid Pay Amount	Taxing Jurisdiction Type	Code	Description
FILE NO: W 1391 *			DATE OF PURCHASE: 10/20/2000			GRANTOR: JACK FLANNERY		
LEGAL DESCRIPTION: T21 R06-W S18 SENE				PARCEL NO: 042-0270-0000		CONTROL NO: 84688		
40	\$82,654.68	0.77695854	\$64,219.26	0	\$0.00	STAT	999999	STATE OF WISCONSIN
				0.00710120	\$456.03	CNTY	27	JACKSON COUNTY
				0.00196280	\$126.05	MUNI	27042	TOWN OF SPRINGFIELD
				0.01035660	\$665.10	REG	610485	SCH D OF BLAIR-TAYLOR
				0.001344	\$86.31	VTAE	000200	WESTERN WISCONSIN VTAE DISTRICT
Parcel Total:					\$1,333.49			

LEGAL DESCRIPTION: T21 R06-W S18 SWNE				PARCEL NO: 042-0269-0000		CONTROL NO: 84689		
40	\$68,168.80	0.77695854	\$52,964.33	0	\$0.00	STAT	999999	STATE OF WISCONSIN
				0.00710120	\$376.11	CNTY	27	JACKSON COUNTY
				0.00196280	\$103.96	MUNI	27042	TOWN OF SPRINGFIELD
				0.01035660	\$548.53	REG	610485	SCH D OF BLAIR-TAYLOR
				0.001344	\$71.18	VTAE	000200	WESTERN WISCONSIN VTAE DISTRICT
Parcel Total:					\$1,099.78			

File Number Total: \$2,433.27

Municipality Total: \$2,433.27



State of Wisconsin / Department of Natural Resources

Tony Evers , Governor

Adam N Payne , Secretary

5/22/2023

Chapter 70.114 - Aids Payment Worksheet For Tax Year 2022(Payment Year 2023) - Payment Due January 31, 2023

2841 of 7056

DETAIL FOR TOWN OF AZTALAN, JEFFERSON COUNTY

Acres	Est. Adjust. Purch. Price	Level of Assessment	Adjusted Local Value	Net Gen. Tax Rate	Calc. Aid Pay Amount	----- Taxing Jurisdiction -----			
						Type	Code	Description	
FILE NO: PR 40147 *		DATE OF PURCHASE: 08/27/2012				GRANTOR: Adele F. Fischer Trust			
LEGAL DESCRIPTION: T07 R14-E S25 NESE				PARCEL NO: 002-0714-2541-000		CONTROL NO: 125033			
40	\$111,917.39	0.85254213	\$95,414.29						
				0	\$0.00	STAT	999999	STATE OF WISCONSIN	
				0.00426880	\$407.31	CNTY	28	JEFFERSON COUNTY	
				0.00124980	\$119.25	MUNI	28002	TOWN OF AZTALAN	
				0.01148840	\$1,096.16	REG	282702	SCH D OF JEFFERSON	
				0.00085610	\$81.68	VTAE	000400	MADISON AREA VOCATIONAL TECH DIST	
Parcel Total:					\$1,704.40				

LEGAL DESCRIPTION: T07 R14-E S25 PT OF NWSE				PARCEL NO: 002-0714-2542-000		CONTROL NO: 125034			
38.64	\$64,004.26	0.85254213	\$54,566.33						
				0	\$0.00	STAT	999999	STATE OF WISCONSIN	
				0.00426880	\$232.93	CNTY	28	JEFFERSON COUNTY	
				0.00124980	\$68.20	MUNI	28002	TOWN OF AZTALAN	
				0.01148840	\$626.88	REG	282702	SCH D OF JEFFERSON	
				0.00085610	\$46.71	VTAE	000400	MADISON AREA VOCATIONAL TECH DIST	
Parcel Total:					\$974.72				



State of Wisconsin / Department of Natural Resources

Tony Evers , Governor

Adam N Payne , Secretary

5/22/2023

Chapter 70.114 - Aids Payment Worksheet For Tax Year 2022(Payment Year 2023) - Payment Due January 31, 2023

2842 of 7056

LEGAL DESCRIPTION: T07 R14-E S25 PT OF SWSE				PARCEL NO: 002-0714-2543-000				CONTROL NO: 125035	
22	\$38,306.49	0.85254213	\$32,657.90	0	\$0.00	STAT	999999	STATE OF WISCONSIN	
				0.00426880	\$139.41	CNTY	28	JEFFERSON COUNTY	
				0.00124980	\$40.82	MUNI	28002	TOWN OF AZTALAN	
				0.01148840	\$375.19	REG	282702	SCH D OF JEFFERSON	
				0.00085610	\$27.96	VTAE	000400	MADISON AREA VOCATIONAL TECH DIST	
Parcel Total:					\$583.38				

LEGAL DESCRIPTION: T07 R14-E S25 PT OF SWNE				PARCEL NO: 002-0714-2513-000				CONTROL NO: 125036	
29.3	\$48,873.80	0.85254213	\$41,666.97	0	\$0.00	STAT	999999	STATE OF WISCONSIN	
				0.00426880	\$177.87	CNTY	28	JEFFERSON COUNTY	
				0.00124980	\$52.08	MUNI	28002	TOWN OF AZTALAN	
				0.01148840	\$478.69	REG	282702	SCH D OF JEFFERSON	
				0.00085610	\$35.67	VTAE	000400	MADISON AREA VOCATIONAL TECH DIST	
Parcel Total:					\$744.31				

LEGAL DESCRIPTION: T07 R14-E S25 PT OF NWNE				PARCEL NO: 002-0714-2512-000				CONTROL NO: 125037	
20.3	\$7,204.98	0.85254213	\$6,142.55	0	\$0.00	STAT	999999	STATE OF WISCONSIN	
				0.00426880	\$26.22	CNTY	28	JEFFERSON COUNTY	
				0.00124980	\$7.68	MUNI	28002	TOWN OF AZTALAN	
				0.01148840	\$70.57	REG	282702	SCH D OF JEFFERSON	
				0.00085610	\$5.26	VTAE	000400	MADISON AREA VOCATIONAL TECH DIST	
Parcel Total:					\$109.73				



State of Wisconsin / Department of Natural Resources

Tony Evers , Governor

Adam N Payne , Secretary

5/22/2023

Chapter 70.114 - Aids Payment Worksheet For Tax Year 2022(Payment Year 2023) - Payment Due January 31, 2023

2843 of 7056

LEGAL DESCRIPTION: T07 R14-E S24 PT OF SWSE				PARCEL NO: 002-0714-2443-001				CONTROL NO: 125038	
10.84	\$4,758.58	0.85254213	\$4,056.89	0	\$0.00	STAT	999999	STATE OF WISCONSIN	
				0.00426880	\$17.32	CNTY	28	JEFFERSON COUNTY	
				0.00124980	\$5.07	MUNI	28002	TOWN OF AZTALAN	
				0.01148840	\$46.61	REG	282702	SCH D OF JEFFERSON	
				0.00085610	\$3.47	VTAE	000400	MADISON AREA VOCATIONAL TECH DIST	
Parcel Total:				\$72.47					

LEGAL DESCRIPTION: T07 R14-E S24 PT OF NWSE				PARCEL NO: 002-0714-2443-001				CONTROL NO: 125792	
6.12	\$2,686.57	0.85254213	\$2,290.41	0	\$0.00	STAT	999999	STATE OF WISCONSIN	
				0.00426880	\$9.78	CNTY	28	JEFFERSON COUNTY	
				0.00124980	\$2.86	MUNI	28002	TOWN OF AZTALAN	
				0.01148840	\$26.31	REG	282702	SCH D OF JEFFERSON	
				0.00085610	\$1.96	VTAE	000400	MADISON AREA VOCATIONAL TECH DIST	
Parcel Total:				\$40.91					

File Number Total:				\$4,229.92					
--------------------	--	--	--	------------	--	--	--	--	--



State of Wisconsin / Department of Natural Resources

Tony Evers , Governor

Adam N Payne , Secretary

5/22/2023

Chapter 70.114 - Aids Payment Worksheet For Tax Year 2022(Payment Year 2023) - Payment Due January 31, 2023

2844 of 7056

FILE NO: PR 40159 *	DATE OF PURCHASE: 05/09/2013	GRANTOR: Hickory Hill Farms, Inc
LEGAL DESCRIPTION: T07 R14-E S25 PT OF SENE	PARCEL NO: 002-0714-2514-000	CONTROL NO: 125732

4.35	\$2,183.78	0.85254213	\$1,861.76
------	------------	------------	------------

0	\$0.00	STAT	999999	STATE OF WISCONSIN
0.00426880	\$7.95	CNTY	28	JEFFERSON COUNTY
0.00124980	\$2.33	MUNI	28002	TOWN OF AZTALAN
0.01148840	\$21.39	REG	282702	SCH D OF JEFFERSON
0.00085610	\$1.59	VTAE	000400	MADISON AREA VOCATIONAL TECH DIST

Parcel Total:	\$33.26
---------------	---------

File Number Total:	\$33.26
--------------------	---------

Municipality Total:	\$4,263.18
---------------------	------------



State of Wisconsin / Department of Natural Resources

Tony Evers , Governor

Adam N Payne , Secretary

5/22/2023

Chapter 70.114 - Aids Payment Worksheet For Tax Year 2022(Payment Year 2023) - Payment Due January 31, 2023

2845 of 7056

DETAIL FOR TOWN OF COLD SPRING, JEFFERSON COUNTY

Acres	Est. Adjust. Purch. Price	Level of Assessment	Adjusted Local Value	Net Gen. Tax Rate	Calc. Aid Pay Amount	----- Taxing Jurisdiction -----		
						Type	Code	Description
FILE NO: W 1254 *			DATE OF PURCHASE: 04/23/1996			GRANTOR: WIS DEPT OF TRANSPORTATION		
LEGAL DESCRIPTION: T05 R15-E S15 PT OF NWNE				PARCEL NO: 004-0515-1512-000		CONTROL NO: 77607		
21	\$3,229.40	0.74547542	\$2,407.44					
				0	\$0.00	STAT	999999	STATE OF WISCONSIN
				0.00483120	\$11.63	CNTY	28	JEFFERSON COUNTY
				0.00321740	\$7.75	MUNI	28004	TOWN OF COLD SPRING
				0.01117210	\$26.90	REG	646461	SCH D OF WHITEWATER
				0.00092020	\$2.22	VTAE	000400	MADISON AREA VOCATIONAL TECH DIST
Parcel Total:					\$48.50			

LEGAL DESCRIPTION: T05 R15-E S15 PT OF SWNE				PARCEL NO: 004-0515-1513-000		CONTROL NO: 77608		
39	\$35,082.98	0.74547542	\$26,153.50					
				0	\$0.00	STAT	999999	STATE OF WISCONSIN
				0.00483120	\$126.35	CNTY	28	JEFFERSON COUNTY
				0.00321740	\$84.15	MUNI	28004	TOWN OF COLD SPRING
				0.01117210	\$292.19	REG	646461	SCH D OF WHITEWATER
				0.00092020	\$24.07	VTAE	000400	MADISON AREA VOCATIONAL TECH DIST
Parcel Total:					\$526.76			



State of Wisconsin / Department of Natural Resources

Tony Evers , Governor

Adam N Payne , Secretary

5/22/2023

Chapter 70.114 - Aids Payment Worksheet For Tax Year 2022(Payment Year 2023) - Payment Due January 31, 2023

2846 of 7056

LEGAL DESCRIPTION: T05 R15-E S15 PT OF SENE	PARCEL NO: 004-0515-1514-001	CONTROL NO: 77609
---	------------------------------	-------------------

11	\$12,513.91	0.74547542	\$9,328.81
----	-------------	------------	------------

0	\$0.00	STAT	999999	STATE OF WISCONSIN
0.00483120	\$45.07	CNTY	28	JEFFERSON COUNTY
0.00321740	\$30.01	MUNI	28004	TOWN OF COLD SPRING
0.01117210	\$104.22	REG	646461	SCH D OF WHITEWATER
0.00092020	\$8.58	VTAE	000400	MADISON AREA VOCATIONAL TECH DIST

Parcel Total:	\$187.88
---------------	----------

File Number Total:	\$763.14
--------------------	----------

FILE NO: W 1426 *	DATE OF PURCHASE: 02/28/2002	GRANTOR: R. S. KINCAID, INC
-------------------	------------------------------	-----------------------------

LEGAL DESCRIPTION: T05 R15-E S12 PT OF SESE	PARCEL NO: 004-0515-1244-1	CONTROL NO: 87001
---	----------------------------	-------------------

5	\$3,338.39	0.74547542	\$2,488.69
---	------------	------------	------------

0	\$0.00	STAT	999999	STATE OF WISCONSIN
0.00483120	\$12.02	CNTY	28	JEFFERSON COUNTY
0.00321740	\$8.01	MUNI	28004	TOWN OF COLD SPRING
0.01117210	\$27.80	REG	646461	SCH D OF WHITEWATER
0.00092020	\$2.29	VTAE	000400	MADISON AREA VOCATIONAL TECH DIST

Parcel Total:	\$50.12
---------------	---------



State of Wisconsin / Department of Natural Resources

Tony Evers , Governor

Adam N Payne , Secretary

5/22/2023

Chapter 70.114 - Aids Payment Worksheet For Tax Year 2022(Payment Year 2023) - Payment Due January 31, 2023

2847 of 7056

LEGAL DESCRIPTION: T05 R15-E S13 PT OF NENE				PARCEL NO: 004-0515-1311-1				CONTROL NO: 87002	
27.2	\$19,259.05	0.74547542	\$14,357.15						
				0	\$0.00	STAT	999999	STATE OF WISCONSIN	
				0.00483120	\$69.36	CNTY	28	JEFFERSON COUNTY	
				0.00321740	\$46.19	MUNI	28004	TOWN OF COLD SPRING	
				0.01117210	\$160.40	REG	646461	SCH D OF WHITEWATER	
				0.00092020	\$13.21	VTAE	000400	MADISON AREA VOCATIONAL TECH DIST	
Parcel Total:					\$289.16				

LEGAL DESCRIPTION: T05 R15-E S13 PT OF SENE				PARCEL NO: 004-0515-1314-0				CONTROL NO: 87003	
39.8	\$28,934.99	0.74547542	\$21,570.32						
				0	\$0.00	STAT	999999	STATE OF WISCONSIN	
				0.00483120	\$104.21	CNTY	28	JEFFERSON COUNTY	
				0.00321740	\$69.40	MUNI	28004	TOWN OF COLD SPRING	
				0.01117210	\$240.99	REG	646461	SCH D OF WHITEWATER	
				0.00092020	\$19.85	VTAE	000400	MADISON AREA VOCATIONAL TECH DIST	
Parcel Total:					\$434.45				

LEGAL DESCRIPTION: T05 R15-E S13 PT OF NESE				PARCEL NO: 004-0515-1314-0				CONTROL NO: 87004	
4	\$2,908.01	0.74547542	\$2,167.85						
				0	\$0.00	STAT	999999	STATE OF WISCONSIN	
				0.00483120	\$10.47	CNTY	28	JEFFERSON COUNTY	
				0.00321740	\$6.97	MUNI	28004	TOWN OF COLD SPRING	
				0.01117210	\$24.22	REG	646461	SCH D OF WHITEWATER	
				0.00092020	\$1.99	VTAE	000400	MADISON AREA VOCATIONAL TECH DIST	
Parcel Total:					\$43.65				



State of Wisconsin / Department of Natural Resources

Tony Evers , Governor

Adam N Payne , Secretary

5/22/2023

Chapter 70.114 - Aids Payment Worksheet For Tax Year 2022(Payment Year 2023) - Payment Due January 31, 2023

2848 of 7056

LEGAL DESCRIPTION: T05 R15-E S13 PT OF NWNE PARCEL NO: 004-0515-1312-1 CONTROL NO: 87005

8 \$5,392.40 0.74547542 \$4,019.90

0 \$0.00 STAT 999999 STATE OF WISCONSIN

0.00483120 \$19.42 CNTY 28 JEFFERSON COUNTY

0.00321740 \$12.93 MUNI 28004 TOWN OF COLD SPRING

0.01117210 \$44.91 REG 646461 SCH D OF WHITEWATER

0.00092020 \$3.70 VTAE 000400 MADISON AREA VOCATIONAL TECH DIST

Parcel Total: \$80.96

LEGAL DESCRIPTION: T05 R15-E S13 PT OF SWNE PARCEL NO: 004-0515-1313-2 CONTROL NO: 87006

14 \$9,758.64 0.74547542 \$7,274.83

0 \$0.00 STAT 999999 STATE OF WISCONSIN

0.00483120 \$35.15 CNTY 28 JEFFERSON COUNTY

0.00321740 \$23.41 MUNI 28004 TOWN OF COLD SPRING

0.01117210 \$81.27 REG 646461 SCH D OF WHITEWATER

0.00092020 \$6.69 VTAE 000400 MADISON AREA VOCATIONAL TECH DIST

Parcel Total: \$146.52

File Number Total: \$1,044.86



State of Wisconsin / Department of Natural Resources

Tony Evers , Governor

Adam N Payne , Secretary

5/22/2023

Chapter 70.114 - Aids Payment Worksheet For Tax Year 2022(Payment Year 2023) - Payment Due January 31, 2023

2849 of 7056

FILE NO: WM 60135 *		DATE OF PURCHASE: 05/27/2011		GRANTOR: Dean Kincaid, Inc.	
LEGAL DESCRIPTION: T05 R15-E S14 PT OF SENE		PARCEL NO: 004-0515-1414-001		CONTROL NO: 122531	
1.73	\$2,031.26	0.74547542	\$1,514.25		
		0	\$0.00	STAT 999999	STATE OF WISCONSIN
		0.00483120	\$7.32	CNTY 28	JEFFERSON COUNTY
		0.00321740	\$4.87	MUNI 28004	TOWN OF COLD SPRING
		0.01117210	\$16.92	REG 646461	SCH D OF WHITEWATER
		0.00092020	\$1.39	VTAE 000400	MADISON AREA VOCATIONAL TECH DIST
Parcel Total:			\$30.50		
File Number Total:			\$30.50		
Municipality Total:			\$1,838.50		



State of Wisconsin / Department of Natural Resources

Tony Evers , Governor

Adam N Payne , Secretary

5/22/2023

Chapter 70.114 - Aids Payment Worksheet For Tax Year 2022(Payment Year 2023) - Payment Due January 31, 2023

2850 of 7056

DETAIL FOR TOWN OF FARMINGTON, JEFFERSON COUNTY

Acres	Est. Adjust. Purch. Price	Level of Assessment	Adjusted Local Value	Net Gen. Tax Rate	Calc. Aid Pay Amount	Type	Code	Description
FILE NO: P 1555 *			DATE OF PURCHASE: 10/12/1994			GRANTOR: CHICAGO & NORTH WESTERN RAIL		
LEGAL DESCRIPTION: T07 R15-E S30 PT OF SESW				PARCEL NO: 73912		CONTROL NO: 73912		
3.03	\$3,968.73	0.70502019	\$2,798.03					
				0	\$0.00	STAT	999999	STATE OF WISCONSIN
				0.00513080	\$14.36	CNTY	28	JEFFERSON COUNTY
				0.00052740	\$1.48	MUNI	28008	TOWN OF FARMINGTON
				0.01380980	\$38.64	REG	282702	SCH D OF JEFFERSON
				0.00097720	\$2.73	VTAE	000400	MADISON AREA VOCATIONAL TECH DIST
Parcel Total:					\$57.21			

LEGAL DESCRIPTION: T07 R15-E S30 PT OF SWSE				PARCEL NO: 73913		CONTROL NO: 73913		
4.08	\$5,340.63	0.70502019	\$3,765.25					
				0	\$0.00	STAT	999999	STATE OF WISCONSIN
				0.00513080	\$19.32	CNTY	28	JEFFERSON COUNTY
				0.00052740	\$1.99	MUNI	28008	TOWN OF FARMINGTON
				0.01380980	\$52.00	REG	282702	SCH D OF JEFFERSON
				0.00097720	\$3.68	VTAE	000400	MADISON AREA VOCATIONAL TECH DIST
Parcel Total:					\$76.99			



State of Wisconsin / Department of Natural Resources

Tony Evers , Governor

Adam N Payne , Secretary

5/22/2023

Chapter 70.114 - Aids Payment Worksheet For Tax Year 2022(Payment Year 2023) - Payment Due January 31, 2023

2851 of 7056

LEGAL DESCRIPTION: T07 R15-E S30 PT OF SESE				PARCEL NO: 73914				CONTROL NO: 73914			
1.75	\$2,286.51	0.70502019	\$1,612.04								
				0	\$0.00	STAT	999999	STATE OF WISCONSIN			
				0.00513080	\$8.27	CNTY	28	JEFFERSON COUNTY			
				0.00052740	\$0.85	MUNI	28008	TOWN OF FARMINGTON			
				0.01380980	\$22.26	REG	282702	SCH D OF JEFFERSON			
				0.00097720	\$1.58	VTAE	000400	MADISON AREA VOCATIONAL TECH DIST			
				Parcel Total:	\$32.96						

LEGAL DESCRIPTION: T07 R15-E S31 PT OF NENE				PARCEL NO: 73922				CONTROL NO: 73922			
0.06	\$65.33	0.70502019	\$46.06								
				0	\$0.00	STAT	999999	STATE OF WISCONSIN			
				0.00513080	\$0.24	CNTY	28	JEFFERSON COUNTY			
				0.00052740	\$0.02	MUNI	28008	TOWN OF FARMINGTON			
				0.01380980	\$0.64	REG	282702	SCH D OF JEFFERSON			
				0.00097720	\$0.05	VTAE	000400	MADISON AREA VOCATIONAL TECH DIST			
				Parcel Total:	\$0.95						

LEGAL DESCRIPTION: T07 R15-E S32 PT OF NESE				PARCEL NO: 73923				CONTROL NO: 73923			
0.11	\$122.49	0.70502019	\$86.36								
				0	\$0.00	STAT	999999	STATE OF WISCONSIN			
				0.00513080	\$0.44	CNTY	28	JEFFERSON COUNTY			
				0.00052740	\$0.05	MUNI	28008	TOWN OF FARMINGTON			
				0.01380980	\$1.19	REG	282702	SCH D OF JEFFERSON			
				0.00097720	\$0.08	VTAE	000400	MADISON AREA VOCATIONAL TECH DIST			
				Parcel Total:	\$1.76						



State of Wisconsin / Department of Natural Resources

Tony Evers , Governor

Adam N Payne , Secretary

5/22/2023

Chapter 70.114 - Aids Payment Worksheet For Tax Year 2022(Payment Year 2023) - Payment Due January 31, 2023

2852 of 7056

LEGAL DESCRIPTION: T07 R15-E S32 PT OF SENE				PARCEL NO: 73924				CONTROL NO: 73924			
2.95	\$3,364.44	0.70502019	\$2,371.99								
				0	\$0.00	STAT	999999	STATE OF WISCONSIN			
				0.00513080	\$12.17	CNTY	28	JEFFERSON COUNTY			
				0.00052740	\$1.25	MUNI	28008	TOWN OF FARMINGTON			
				0.01380980	\$32.76	REG	282702	SCH D OF JEFFERSON			
				0.00097720	\$2.32	VTAE	000400	MADISON AREA VOCATIONAL TECH DIST			
Parcel Total:					\$48.50						

LEGAL DESCRIPTION: T07 R15-E S32 PT OF SWNE				PARCEL NO: 73925				CONTROL NO: 73925			
3.97	\$4,524.02	0.70502019	\$3,189.53								
				0	\$0.00	STAT	999999	STATE OF WISCONSIN			
				0.00513080	\$16.36	CNTY	28	JEFFERSON COUNTY			
				0.00052740	\$1.68	MUNI	28008	TOWN OF FARMINGTON			
				0.01380980	\$44.05	REG	282702	SCH D OF JEFFERSON			
				0.00097720	\$3.12	VTAE	000400	MADISON AREA VOCATIONAL TECH DIST			
Parcel Total:					\$65.21						

LEGAL DESCRIPTION: T07 R15-E S32 PT OF SENW				PARCEL NO: 73926				CONTROL NO: 73926			
0.06	\$65.33	0.70502019	\$46.06								
				0	\$0.00	STAT	999999	STATE OF WISCONSIN			
				0.00513080	\$0.24	CNTY	28	JEFFERSON COUNTY			
				0.00052740	\$0.02	MUNI	28008	TOWN OF FARMINGTON			
				0.01380980	\$0.64	REG	282702	SCH D OF JEFFERSON			
				0.00097720	\$0.05	VTAE	000400	MADISON AREA VOCATIONAL TECH DIST			
Parcel Total:					\$0.95						



State of Wisconsin / Department of Natural Resources

Tony Evers , Governor

Adam N Payne , Secretary

5/22/2023

Chapter 70.114 - Aids Payment Worksheet For Tax Year 2022(Payment Year 2023) - Payment Due January 31, 2023

2853 of 7056

LEGAL DESCRIPTION: T07 R15-E S32 PT OF NENW				PARCEL NO: 73927				CONTROL NO: 73927			
3.35	\$3,813.57	0.70502019	\$2,688.64								
				0	\$0.00	STAT	999999	STATE OF WISCONSIN			
				0.00513080	\$13.79	CNTY	28	JEFFERSON COUNTY			
				0.00052740	\$1.42	MUNI	28008	TOWN OF FARMINGTON			
				0.01380980	\$37.13	REG	282702	SCH D OF JEFFERSON			
				0.00097720	\$2.63	VTAE	000400	MADISON AREA VOCATIONAL TECH DIST			
Parcel Total:					\$54.97						

LEGAL DESCRIPTION: T07 R15-E S32 PT OF NWNW				PARCEL NO: 73928				CONTROL NO: 73928			
3.84	\$4,377.03	0.70502019	\$3,085.90								
				0	\$0.00	STAT	999999	STATE OF WISCONSIN			
				0.00513080	\$15.83	CNTY	28	JEFFERSON COUNTY			
				0.00052740	\$1.63	MUNI	28008	TOWN OF FARMINGTON			
				0.01380980	\$42.62	REG	282702	SCH D OF JEFFERSON			
				0.00097720	\$3.02	VTAE	000400	MADISON AREA VOCATIONAL TECH DIST			
Parcel Total:					\$63.10						

File Number Total:					\$402.60						
--------------------	--	--	--	--	----------	--	--	--	--	--	--



State of Wisconsin / Department of Natural Resources

Tony Evers , Governor

Adam N Payne , Secretary

5/22/2023

Chapter 70.114 - Aids Payment Worksheet For Tax Year 2022(Payment Year 2023) - Payment Due January 31, 2023

2854 of 7056

FILE NO: PR 40159 *		DATE OF PURCHASE: 05/09/2013		GRANTOR: Hickory Hill Farms, Inc	
LEGAL DESCRIPTION: T07 R15-E S30 PT OF SWNW		PARCEL NO: 008-0715-3023-000		CONTROL NO: 125733	
2.73	\$584.76	0.70502019	\$412.27		
		0	\$0.00	STAT 999999	STATE OF WISCONSIN
		0.00513080	\$2.12	CNTY 28	JEFFERSON COUNTY
		0.00052740	\$0.22	MUNI 28008	TOWN OF FARMINGTON
		0.01380980	\$5.69	REG 282702	SCH D OF JEFFERSON
		0.00097720	\$0.40	VTAE 000400	MADISON AREA VOCATIONAL TECH DIST
Parcel Total:			\$8.43		
File Number Total:			\$8.43		
Municipality Total:			\$411.03		



State of Wisconsin / Department of Natural Resources

Tony Evers , Governor

Adam N Payne , Secretary

5/22/2023

Chapter 70.114 - Aids Payment Worksheet For Tax Year 2022(Payment Year 2023) - Payment Due January 31, 2023

2855 of 7056

DETAIL FOR TOWN OF HEBRON, JEFFERSON COUNTY

Acres	Est. Adjust. Purch. Price	Level of Assessment	Adjusted Local Value	Net Gen. Tax Rate	Calc. Aid Pay Amount	----- Taxing Jurisdiction -----			
						Type	Code	Description	
FILE NO: W 1539 *		DATE OF PURCHASE: 04/26/2004				GRANTOR: PHEASANTS FOREVER			
LEGAL DESCRIPTION: T06 R15-E S20 PT OF NENW				PARCEL NO: 0110-0615-2021-000		CONTROL NO: 91563			
38	\$91,624.71	0.71805829	\$65,791.88						
				0	\$0.00	STAT	999999	STATE OF WISCONSIN	
				0.00498230	\$327.79	CNTY	28	JEFFERSON COUNTY	
				0.003189	\$209.81	MUNI	28010	TOWN OF HEBRON	
				0.01340980	\$882.26	REG	282702	SCH D OF JEFFERSON	
				0.00094890	\$62.43	VTAE	000400	MADISON AREA VOCATIONAL TECH DIST	
Parcel Total:					\$1,482.29				

LEGAL DESCRIPTION: T06 R15-E S20 NESE				PARCEL NO: 010-0615-2041-000		CONTROL NO: 91564			
40	\$96,447.08	0.71805829	\$69,254.62						
				0	\$0.00	STAT	999999	STATE OF WISCONSIN	
				0.00498230	\$345.05	CNTY	28	JEFFERSON COUNTY	
				0.003189	\$220.85	MUNI	28010	TOWN OF HEBRON	
				0.01340980	\$928.69	REG	282702	SCH D OF JEFFERSON	
				0.00094890	\$65.71	VTAE	000400	MADISON AREA VOCATIONAL TECH DIST	
Parcel Total:					\$1,560.30				



State of Wisconsin / Department of Natural Resources

Tony Evers , Governor

Adam N Payne , Secretary

5/22/2023

Chapter 70.114 - Aids Payment Worksheet For Tax Year 2022(Payment Year 2023) - Payment Due January 31, 2023

2856 of 7056

LEGAL DESCRIPTION: T06 R15-E S20 NESW	PARCEL NO: 010-0615-2031-000	CONTROL NO: 91565
---------------------------------------	------------------------------	-------------------

40	\$96,447.08	0.71805829	\$69,254.62	
----	-------------	------------	-------------	--

0	\$0.00	STAT	999999	STATE OF WISCONSIN
0.00498230	\$345.05	CNTY	28	JEFFERSON COUNTY
0.003189	\$220.85	MUNI	28010	TOWN OF HEBRON
0.01340980	\$928.69	REG	282702	SCH D OF JEFFERSON
0.00094890	\$65.71	VTAE	000400	MADISON AREA VOCATIONAL TECH DIST

Parcel Total:	\$1,560.30
---------------	------------

LEGAL DESCRIPTION: T06 R15-E S20 PT OF NENE	PARCEL NO: 010-0615-2011-000	CONTROL NO: 91566
---	------------------------------	-------------------

39	\$94,035.88	0.71805829	\$67,523.25	
----	-------------	------------	-------------	--

0	\$0.00	STAT	999999	STATE OF WISCONSIN
0.00498230	\$336.42	CNTY	28	JEFFERSON COUNTY
0.003189	\$215.33	MUNI	28010	TOWN OF HEBRON
0.01340980	\$905.48	REG	282702	SCH D OF JEFFERSON
0.00094890	\$64.07	VTAE	000400	MADISON AREA VOCATIONAL TECH DIST

Parcel Total:	\$1,521.30
---------------	------------

LEGAL DESCRIPTION: T06 R15-E S20 NWNE	PARCEL NO: 010-0615-2012-000	CONTROL NO: 91567
---------------------------------------	------------------------------	-------------------

40	\$96,447.08	0.71805829	\$69,254.62	
----	-------------	------------	-------------	--

0	\$0.00	STAT	999999	STATE OF WISCONSIN
0.00498230	\$345.05	CNTY	28	JEFFERSON COUNTY
0.003189	\$220.85	MUNI	28010	TOWN OF HEBRON
0.01340980	\$928.69	REG	282702	SCH D OF JEFFERSON
0.00094890	\$65.71	VTAE	000400	MADISON AREA VOCATIONAL TECH DIST

Parcel Total:	\$1,560.30
---------------	------------



State of Wisconsin / Department of Natural Resources

Tony Evers , Governor

Adam N Payne , Secretary

5/22/2023

Chapter 70.114 - Aids Payment Worksheet For Tax Year 2022(Payment Year 2023) - Payment Due January 31, 2023

2857 of 7056

LEGAL DESCRIPTION: T06 R15-E S20 PT OF NWNW				PARCEL NO: 010-0615-2022-003				CONTROL NO: 91568	
15	\$36,167.65	0.71805829	\$25,970.48						
				0	\$0.00	STAT	999999	STATE OF WISCONSIN	
				0.00498230	\$129.39	CNTY	28	JEFFERSON COUNTY	
				0.003189	\$82.82	MUNI	28010	TOWN OF HEBRON	
				0.01340980	\$348.26	REG	282702	SCH D OF JEFFERSON	
				0.00094890	\$24.64	VTAE	000400	MADISON AREA VOCATIONAL TECH DIST	
Parcel Total:					\$585.11				

LEGAL DESCRIPTION: T06 R15-E S20 NWSE				PARCEL NO: 010-0615-2042-000				CONTROL NO: 91569	
40	\$96,447.08	0.71805829	\$69,254.62						
				0	\$0.00	STAT	999999	STATE OF WISCONSIN	
				0.00498230	\$345.05	CNTY	28	JEFFERSON COUNTY	
				0.003189	\$220.85	MUNI	28010	TOWN OF HEBRON	
				0.01340980	\$928.69	REG	282702	SCH D OF JEFFERSON	
				0.00094890	\$65.71	VTAE	000400	MADISON AREA VOCATIONAL TECH DIST	
Parcel Total:					\$1,560.30				

LEGAL DESCRIPTION: T06 R15-E S29 PT OF SENW				PARCEL NO: 010-0615-2014-000				CONTROL NO: 91570	
1	\$2,411.17	0.71805829	\$1,731.36						
				0	\$0.00	STAT	999999	STATE OF WISCONSIN	
				0.00498230	\$8.63	CNTY	28	JEFFERSON COUNTY	
				0.003189	\$5.52	MUNI	28010	TOWN OF HEBRON	
				0.01340980	\$23.22	REG	282702	SCH D OF JEFFERSON	
				0.00094890	\$1.64	VTAE	000400	MADISON AREA VOCATIONAL TECH DIST	
Parcel Total:					\$39.01				



State of Wisconsin / Department of Natural Resources

Tony Evers , Governor

Adam N Payne , Secretary

5/22/2023

Chapter 70.114 - Aids Payment Worksheet For Tax Year 2022(Payment Year 2023) - Payment Due January 31, 2023

2858 of 7056

LEGAL DESCRIPTION: T06 R15-E S20 SENE				PARCEL NO: 010-0615-2014-000				CONTROL NO: 91571	
40	\$96,447.08	0.71805829	\$69,254.62	0	\$0.00	STAT	999999	STATE OF WISCONSIN	
				0.00498230	\$345.05	CNTY	28	JEFFERSON COUNTY	
				0.003189	\$220.85	MUNI	28010	TOWN OF HEBRON	
				0.01340980	\$928.69	REG	282702	SCH D OF JEFFERSON	
				0.00094890	\$65.71	VTAE	000400	MADISON AREA VOCATIONAL TECH DIST	
Parcel Total:				\$1,560.30					

LEGAL DESCRIPTION: T06 R15-E S20 SENW				PARCEL NO: 010-0615-2024-000				CONTROL NO: 91572	
40	\$96,447.08	0.71805829	\$69,254.62	0	\$0.00	STAT	999999	STATE OF WISCONSIN	
				0.00498230	\$345.05	CNTY	28	JEFFERSON COUNTY	
				0.003189	\$220.85	MUNI	28010	TOWN OF HEBRON	
				0.01340980	\$928.69	REG	282702	SCH D OF JEFFERSON	
				0.00094890	\$65.71	VTAE	000400	MADISON AREA VOCATIONAL TECH DIST	
Parcel Total:				\$1,560.30					

LEGAL DESCRIPTION: T06 R15-E S20 SESE				PARCEL NO: 010-0615-2044-000				CONTROL NO: 91573	
40	\$96,447.08	0.71805829	\$69,254.62	0	\$0.00	STAT	999999	STATE OF WISCONSIN	
				0.00498230	\$345.05	CNTY	28	JEFFERSON COUNTY	
				0.003189	\$220.85	MUNI	28010	TOWN OF HEBRON	
				0.01340980	\$928.69	REG	282702	SCH D OF JEFFERSON	
				0.00094890	\$65.71	VTAE	000400	MADISON AREA VOCATIONAL TECH DIST	
Parcel Total:				\$1,560.30					



State of Wisconsin / Department of Natural Resources

Tony Evers , Governor

Adam N Payne , Secretary

5/22/2023

Chapter 70.114 - Aids Payment Worksheet For Tax Year 2022(Payment Year 2023) - Payment Due January 31, 2023

2859 of 7056

LEGAL DESCRIPTION: T06 R15-E S20 SESW	PARCEL NO: 010-0615-2034-000	CONTROL NO: 91574
---------------------------------------	------------------------------	-------------------

40 \$96,447.08 0.71805829 \$69,254.62

0	\$0.00	STAT	999999	STATE OF WISCONSIN
0.00498230	\$345.05	CNTY	28	JEFFERSON COUNTY
0.003189	\$220.85	MUNI	28010	TOWN OF HEBRON
0.01340980	\$928.69	REG	282702	SCH D OF JEFFERSON
0.00094890	\$65.71	VTAE	000400	MADISON AREA VOCATIONAL TECH DIST

Parcel Total: \$1,560.30

LEGAL DESCRIPTION: T06 R15-E S20 SWNE	PARCEL NO: 010-0615-2013-000	CONTROL NO: 91575
---------------------------------------	------------------------------	-------------------

40 \$96,447.08 0.71805829 \$69,254.62

0	\$0.00	STAT	999999	STATE OF WISCONSIN
0.00498230	\$345.05	CNTY	28	JEFFERSON COUNTY
0.003189	\$220.85	MUNI	28010	TOWN OF HEBRON
0.01340980	\$928.69	REG	282702	SCH D OF JEFFERSON
0.00094890	\$65.71	VTAE	000400	MADISON AREA VOCATIONAL TECH DIST

Parcel Total: \$1,560.30

LEGAL DESCRIPTION: T06 R15-E S20 PT OF SWNW	PARCEL NO: 010-0615-2023-000	CONTROL NO: 91576
---	------------------------------	-------------------

15 \$36,167.65 0.71805829 \$25,970.48

0	\$0.00	STAT	999999	STATE OF WISCONSIN
0.00498230	\$129.39	CNTY	28	JEFFERSON COUNTY
0.003189	\$82.82	MUNI	28010	TOWN OF HEBRON
0.01340980	\$348.26	REG	282702	SCH D OF JEFFERSON
0.00094890	\$24.64	VTAE	000400	MADISON AREA VOCATIONAL TECH DIST

Parcel Total: \$585.11



State of Wisconsin / Department of Natural Resources

Tony Evers , Governor

Adam N Payne , Secretary

5/22/2023

Chapter 70.114 - Aids Payment Worksheet For Tax Year 2022(Payment Year 2023) - Payment Due January 31, 2023

2860 of 7056

LEGAL DESCRIPTION: T06 R15-E S20 SWSE				PARCEL NO: 010-0615-2043-000				CONTROL NO: 91577	
40	\$96,447.08	0.71805829	\$69,254.62						
				0	\$0.00	STAT	999999	STATE OF WISCONSIN	
				0.00498230	\$345.05	CNTY	28	JEFFERSON COUNTY	
				0.003189	\$220.85	MUNI	28010	TOWN OF HEBRON	
				0.01340980	\$928.69	REG	282702	SCH D OF JEFFERSON	
				0.00094890	\$65.71	VTAE	000400	MADISON AREA VOCATIONAL TECH DIST	
Parcel Total:					\$1,560.30				

LEGAL DESCRIPTION: T06 R15-E S20 SWSW				PARCEL NO: 010-0615-2033-000				CONTROL NO: 91578	
40	\$96,447.08	0.71805829	\$69,254.62						
				0	\$0.00	STAT	999999	STATE OF WISCONSIN	
				0.00498230	\$345.05	CNTY	28	JEFFERSON COUNTY	
				0.003189	\$220.85	MUNI	28010	TOWN OF HEBRON	
				0.01340980	\$928.69	REG	282702	SCH D OF JEFFERSON	
				0.00094890	\$65.71	VTAE	000400	MADISON AREA VOCATIONAL TECH DIST	
Parcel Total:					\$1,560.30				

LEGAL DESCRIPTION: T06 R15-E S21 NWSW				PARCEL NO: 010-0615-2132-000				CONTROL NO: 91579	
40	\$96,447.08	0.71805829	\$69,254.62						
				0	\$0.00	STAT	999999	STATE OF WISCONSIN	
				0.00498230	\$345.05	CNTY	28	JEFFERSON COUNTY	
				0.003189	\$220.85	MUNI	28010	TOWN OF HEBRON	
				0.01340980	\$928.69	REG	282702	SCH D OF JEFFERSON	
				0.00094890	\$65.71	VTAE	000400	MADISON AREA VOCATIONAL TECH DIST	
Parcel Total:					\$1,560.30				



State of Wisconsin / Department of Natural Resources

Tony Evers , Governor

Adam N Payne , Secretary

5/22/2023

Chapter 70.114 - Aids Payment Worksheet For Tax Year 2022(Payment Year 2023) - Payment Due January 31, 2023

2861 of 7056

LEGAL DESCRIPTION: T06 R15-E S21 SWNW	PARCEL NO: 010-0615-2123-000	CONTROL NO: 91580
---------------------------------------	------------------------------	-------------------

40	\$96,447.08	0.71805829	\$69,254.62	
----	-------------	------------	-------------	--

	0	\$0.00	STAT	999999	STATE OF WISCONSIN
	0.00498230	\$345.05	CNTY	28	JEFFERSON COUNTY
	0.003189	\$220.85	MUNI	28010	TOWN OF HEBRON
	0.01340980	\$928.69	REG	282702	SCH D OF JEFFERSON
	0.00094890	\$65.71	VTAE	000400	MADISON AREA VOCATIONAL TECH DIST

Parcel Total:	\$1,560.30
---------------	------------

LEGAL DESCRIPTION: T06 R15-E S21 SWSW	PARCEL NO: 010-0615-2133-000	CONTROL NO: 91581
---------------------------------------	------------------------------	-------------------

40	\$96,447.08	0.71805829	\$69,254.62	
----	-------------	------------	-------------	--

	0	\$0.00	STAT	999999	STATE OF WISCONSIN
	0.00498230	\$345.05	CNTY	28	JEFFERSON COUNTY
	0.003189	\$220.85	MUNI	28010	TOWN OF HEBRON
	0.01340980	\$928.69	REG	282702	SCH D OF JEFFERSON
	0.00094890	\$65.71	VTAE	000400	MADISON AREA VOCATIONAL TECH DIST

Parcel Total:	\$1,560.30
---------------	------------

LEGAL DESCRIPTION: T06 R15-E S29 NENE	PARCEL NO: 010-0615-2911-000	CONTROL NO: 91582
---------------------------------------	------------------------------	-------------------

40	\$96,447.08	0.71805829	\$69,254.62	
----	-------------	------------	-------------	--

	0	\$0.00	STAT	999999	STATE OF WISCONSIN
	0.00498230	\$345.05	CNTY	28	JEFFERSON COUNTY
	0.003189	\$220.85	MUNI	28010	TOWN OF HEBRON
	0.01340980	\$928.69	REG	282702	SCH D OF JEFFERSON
	0.00094890	\$65.71	VTAE	000400	MADISON AREA VOCATIONAL TECH DIST

Parcel Total:	\$1,560.30
---------------	------------



State of Wisconsin / Department of Natural Resources

Tony Evers , Governor

Adam N Payne , Secretary

5/22/2023

Chapter 70.114 - Aids Payment Worksheet For Tax Year 2022(Payment Year 2023) - Payment Due January 31, 2023

2862 of 7056

LEGAL DESCRIPTION: T06 R15-E S29 PT OF NENW PARCEL NO: 010-0615-2921-000 CONTROL NO: 91583

39 \$94,035.88 0.71805829 \$67,523.25

0	\$0.00	STAT	999999	STATE OF WISCONSIN
0.00498230	\$336.42	CNTY	28	JEFFERSON COUNTY
0.003189	\$215.33	MUNI	28010	TOWN OF HEBRON
0.01340980	\$905.48	REG	282702	SCH D OF JEFFERSON
0.00094890	\$64.07	VTAE	000400	MADISON AREA VOCATIONAL TECH DIST

Parcel Total: \$1,521.30

LEGAL DESCRIPTION: T06 R15-E S29 PT OF NWSW PARCEL NO: 010-0615-2931-000 CONTROL NO: 91584

2.16 \$5,208.13 0.71805829 \$3,739.74

0	\$0.00	STAT	999999	STATE OF WISCONSIN
0.00498230	\$18.63	CNTY	28	JEFFERSON COUNTY
0.003189	\$11.93	MUNI	28010	TOWN OF HEBRON
0.01340980	\$50.15	REG	282702	SCH D OF JEFFERSON
0.00094890	\$3.55	VTAE	000400	MADISON AREA VOCATIONAL TECH DIST

Parcel Total: \$84.26

LEGAL DESCRIPTION: T06 R15-E S29 NESW PARCEL NO: 010-0615-2931-000 CONTROL NO: 91585

40 \$96,447.08 0.71805829 \$69,254.62

0	\$0.00	STAT	999999	STATE OF WISCONSIN
0.00498230	\$345.05	CNTY	28	JEFFERSON COUNTY
0.003189	\$220.85	MUNI	28010	TOWN OF HEBRON
0.01340980	\$928.69	REG	282702	SCH D OF JEFFERSON
0.00094890	\$65.71	VTAE	000400	MADISON AREA VOCATIONAL TECH DIST

Parcel Total: \$1,560.30



State of Wisconsin / Department of Natural Resources

Tony Evers , Governor

Adam N Payne , Secretary

5/22/2023

Chapter 70.114 - Aids Payment Worksheet For Tax Year 2022(Payment Year 2023) - Payment Due January 31, 2023

2863 of 7056

LEGAL DESCRIPTION: T06 R15-E S29 NWNE	PARCEL NO: 010-0615-2912-000	CONTROL NO: 91586
---------------------------------------	------------------------------	-------------------

40	\$96,447.08	0.71805829	\$69,254.62	
----	-------------	------------	-------------	--

0	\$0.00	STAT	999999	STATE OF WISCONSIN
0.00498230	\$345.05	CNTY	28	JEFFERSON COUNTY
0.003189	\$220.85	MUNI	28010	TOWN OF HEBRON
0.01340980	\$928.69	REG	282702	SCH D OF JEFFERSON
0.00094890	\$65.71	VTAE	000400	MADISON AREA VOCATIONAL TECH DIST

Parcel Total:	\$1,560.30
---------------	------------

LEGAL DESCRIPTION: T06 R15-E S29 SESW	PARCEL NO: 010-0615-2934-000	CONTROL NO: 91587
---------------------------------------	------------------------------	-------------------

40	\$96,447.08	0.71805829	\$69,254.62	
----	-------------	------------	-------------	--

0	\$0.00	STAT	999999	STATE OF WISCONSIN
0.00498230	\$345.05	CNTY	28	JEFFERSON COUNTY
0.003189	\$220.85	MUNI	28010	TOWN OF HEBRON
0.01440370	\$997.53	REG	281883	SCH D OF FORT ATKINSON
0.00094890	\$65.71	VTAE	000400	MADISON AREA VOCATIONAL TECH DIST

Parcel Total:	\$1,629.14
---------------	------------

LEGAL DESCRIPTION: T06 R15-E S29 SWNE	PARCEL NO: 010-0615-2913-000	CONTROL NO: 91588
---------------------------------------	------------------------------	-------------------

40.46	\$97,556.21	0.71805829	\$70,051.05	
-------	-------------	------------	-------------	--

0	\$0.00	STAT	999999	STATE OF WISCONSIN
0.00498230	\$349.01	CNTY	28	JEFFERSON COUNTY
0.003189	\$223.39	MUNI	28010	TOWN OF HEBRON
0.01340980	\$939.37	REG	282702	SCH D OF JEFFERSON
0.00094890	\$66.47	VTAE	000400	MADISON AREA VOCATIONAL TECH DIST

Parcel Total:	\$1,578.24
---------------	------------



State of Wisconsin / Department of Natural Resources

Tony Evers , Governor

Adam N Payne , Secretary

5/22/2023

Chapter 70.114 - Aids Payment Worksheet For Tax Year 2022(Payment Year 2023) - Payment Due January 31, 2023

2864 of 7056

File Number Total: \$35,550.86

FILE NO: WM 60037 *

DATE OF PURCHASE: 08/11/2009

GRANTOR: Lucht-View, LLC

LEGAL DESCRIPTION: T05 R15-E S11 PT OF NESE

PARCEL NO: 0515-1141-000

CONTROL NO: 106800

19.97 \$111,728.75 0.71805829 \$80,227.76

0 \$0.00 STAT 999999 STATE OF WISCONSIN

0.00498230 \$399.72 CNTY 28 JEFFERSON COUNTY

0.003189 \$255.85 MUNI 28010 TOWN OF HEBRON

0.01440370 \$1,155.58 REG 281883 SCH D OF FORT ATKINSON

0.00094890 \$76.12 VTAE 000400 MADISON AREA VOCATIONAL TECH DIST

Parcel Total: \$1,887.27

File Number Total: \$1,887.27

Municipality Total: \$37,438.13



State of Wisconsin / Department of Natural Resources

Tony Evers , Governor

Adam N Payne , Secretary

5/22/2023

Chapter 70.114 - Aids Payment Worksheet For Tax Year 2022(Payment Year 2023) - Payment Due January 31, 2023

2865 of 7056

DETAIL FOR TOWN OF JEFFERSON, JEFFERSON COUNTY

Acres	Est. Adjust. Purch. Price	Level of Assessment	Adjusted Local Value	Net Gen. Tax Rate	Calc. Aid Pay Amount	----- Taxing Jurisdiction -----		
						Type	Code	Description
FILE NO: W 1515 *			DATE OF PURCHASE: 12/18/2003			GRANTOR: EVA F DIESTLEMAN		
LEGAL DESCRIPTION: T06 R15-E S18 W1/2 OF NESE				PARCEL NO: 014-0615-1841-001		CONTROL NO: 89574		
20	\$35,427.74	0.80944159	\$28,676.68					
				0	\$0.00	STAT	999999	STATE OF WISCONSIN
				0.00442830	\$126.99	CNTY	28	JEFFERSON COUNTY
				0.00212550	\$60.95	MUNI	28014	TOWN OF JEFFERSON
				0.01191870	\$341.79	REG	282702	SCH D OF JEFFERSON
				0.00084330	\$24.18	VTAE	000400	MADISON AREA VOCATIONAL TECH DIST
Parcel Total:					\$553.91			

File Number Total: \$553.91

FILE NO: W 1515 A			DATE OF PURCHASE: 12/18/2003			GRANTOR: EVA F DIESTLEMAN		
LEGAL DESCRIPTION: T06 R15-E S17 E1/2 OF SESE				PARCEL NO: 014-0615-1744-001		CONTROL NO: 89958		
20	\$12,882.81	0.80944159	\$10,427.88					
				0	\$0.00	STAT	999999	STATE OF WISCONSIN
				0.00442830	\$46.18	CNTY	28	JEFFERSON COUNTY
				0.00212550	\$22.16	MUNI	28014	TOWN OF JEFFERSON
				0.01191870	\$124.29	REG	282702	SCH D OF JEFFERSON
				0.00084330	\$8.79	VTAE	000400	MADISON AREA VOCATIONAL TECH DIST
Parcel Total:					\$201.42			

File Number Total: \$201.42



State of Wisconsin / Department of Natural Resources

Tony Evers , Governor

Adam N Payne , Secretary

5/22/2023

Chapter 70.114 - Aids Payment Worksheet For Tax Year 2022(Payment Year 2023) - Payment Due January 31, 2023

2866 of 7056

FILE NO: W 1539 *				DATE OF PURCHASE: 04/26/2004				GRANTOR: PHEASANTS FOREVER			
LEGAL DESCRIPTION: T06 R15-E S05 PT OF NWSW				PARCEL NO: 014-0615-0532-001				CONTROL NO: 91510			
16.1	\$31,585.50	0.80944159	\$25,566.61								
				0	\$0.00	STAT	999999	STATE OF WISCONSIN			
				0.00442830	\$113.22	CNTY	28	JEFFERSON COUNTY			
				0.00212550	\$54.34	MUNI	28014	TOWN OF JEFFERSON			
				0.01191870	\$304.72	REG	282702	SCH D OF JEFFERSON			
				0.00084330	\$21.56	VTAE	000400	MADISON AREA VOCATIONAL TECH DIST			
Parcel Total:					\$493.84						

LEGAL DESCRIPTION: T06 R15-E S05 SESE				PARCEL NO: 014-0615-0544-000				CONTROL NO: 91511			
40	\$78,473.29	0.80944159	\$63,519.55								
				0	\$0.00	STAT	999999	STATE OF WISCONSIN			
				0.00442830	\$281.28	CNTY	28	JEFFERSON COUNTY			
				0.00212550	\$135.01	MUNI	28014	TOWN OF JEFFERSON			
				0.01191870	\$757.07	REG	282702	SCH D OF JEFFERSON			
				0.00084330	\$53.57	VTAE	000400	MADISON AREA VOCATIONAL TECH DIST			
Parcel Total:					\$1,226.93						



State of Wisconsin / Department of Natural Resources

Tony Evers , Governor

Adam N Payne , Secretary

5/22/2023

Chapter 70.114 - Aids Payment Worksheet For Tax Year 2022(Payment Year 2023) - Payment Due January 31, 2023

2867 of 7056

LEGAL DESCRIPTION: T06 R15-E S05 PT OF SESW	PARCEL NO: 014-0615-0534-000	CONTROL NO: 91512
---	------------------------------	-------------------

29.67	\$58,207.56	0.80944159	\$47,115.62	
-------	-------------	------------	-------------	--

0	\$0.00	STAT	999999	STATE OF WISCONSIN
0.00442830	\$208.64	CNTY	28	JEFFERSON COUNTY
0.00212550	\$100.15	MUNI	28014	TOWN OF JEFFERSON
0.01191870	\$561.56	REG	282702	SCH D OF JEFFERSON
0.00084330	\$39.73	VTAE	000400	MADISON AREA VOCATIONAL TECH DIST

Parcel Total:	\$910.08
---------------	----------

LEGAL DESCRIPTION: T06 R15-E S05 SWSE	PARCEL NO: 0144-0615-0543-000	CONTROL NO: 91513
---------------------------------------	-------------------------------	-------------------

40	\$78,473.29	0.80944159	\$63,519.55	
----	-------------	------------	-------------	--

0	\$0.00	STAT	999999	STATE OF WISCONSIN
0.00442830	\$281.28	CNTY	28	JEFFERSON COUNTY
0.00212550	\$135.01	MUNI	28014	TOWN OF JEFFERSON
0.01191870	\$757.07	REG	282702	SCH D OF JEFFERSON
0.00084330	\$53.57	VTAE	000400	MADISON AREA VOCATIONAL TECH DIST

Parcel Total:	\$1,226.93
---------------	------------

LEGAL DESCRIPTION: T06 R15-E S05 PT OF SWSW	PARCEL NO: 014-0615-0533-000	CONTROL NO: 91514
---	------------------------------	-------------------

36	\$70,625.96	0.80944159	\$57,167.59	
----	-------------	------------	-------------	--

0	\$0.00	STAT	999999	STATE OF WISCONSIN
0.00442830	\$253.15	CNTY	28	JEFFERSON COUNTY
0.00212550	\$121.51	MUNI	28014	TOWN OF JEFFERSON
0.01191870	\$681.36	REG	282702	SCH D OF JEFFERSON
0.00084330	\$48.21	VTAE	000400	MADISON AREA VOCATIONAL TECH DIST

Parcel Total:	\$1,104.23
---------------	------------



State of Wisconsin / Department of Natural Resources

Tony Evers , Governor

Adam N Payne , Secretary

5/22/2023

Chapter 70.114 - Aids Payment Worksheet For Tax Year 2022(Payment Year 2023) - Payment Due January 31, 2023

2868 of 7056

LEGAL DESCRIPTION: T06 R15-E S07 NESE	PARCEL NO: 014-0615-0741-000	CONTROL NO: 91515
---------------------------------------	------------------------------	-------------------

40	\$78,473.29	0.80944159	\$63,519.55	
----	-------------	------------	-------------	--

0	\$0.00	STAT	999999	STATE OF WISCONSIN
0.00442830	\$281.28	CNTY	28	JEFFERSON COUNTY
0.00212550	\$135.01	MUNI	28014	TOWN OF JEFFERSON
0.01191870	\$757.07	REG	282702	SCH D OF JEFFERSON
0.00084330	\$53.57	VTAE	000400	MADISON AREA VOCATIONAL TECH DIST

Parcel Total:	\$1,226.93
---------------	------------

LEGAL DESCRIPTION: T06 R15-E S07 SESE	PARCEL NO: 014-0615-0744-000	CONTROL NO: 91516
---------------------------------------	------------------------------	-------------------

40	\$78,473.29	0.80944159	\$63,519.55	
----	-------------	------------	-------------	--

0	\$0.00	STAT	999999	STATE OF WISCONSIN
0.00442830	\$281.28	CNTY	28	JEFFERSON COUNTY
0.00212550	\$135.01	MUNI	28014	TOWN OF JEFFERSON
0.01191870	\$757.07	REG	282702	SCH D OF JEFFERSON
0.00084330	\$53.57	VTAE	000400	MADISON AREA VOCATIONAL TECH DIST

Parcel Total:	\$1,226.93
---------------	------------

LEGAL DESCRIPTION: T06 R15-E S08 NENE	PARCEL NO: 014-0615-0811-000	CONTROL NO: 91517
---------------------------------------	------------------------------	-------------------

40	\$78,473.29	0.80944159	\$63,519.55	
----	-------------	------------	-------------	--

0	\$0.00	STAT	999999	STATE OF WISCONSIN
0.00442830	\$281.28	CNTY	28	JEFFERSON COUNTY
0.00212550	\$135.01	MUNI	28014	TOWN OF JEFFERSON
0.01191870	\$757.07	REG	282702	SCH D OF JEFFERSON
0.00084330	\$53.57	VTAE	000400	MADISON AREA VOCATIONAL TECH DIST

Parcel Total:	\$1,226.93
---------------	------------



State of Wisconsin / Department of Natural Resources

Tony Evers , Governor

Adam N Payne , Secretary

5/22/2023

Chapter 70.114 - Aids Payment Worksheet For Tax Year 2022(Payment Year 2023) - Payment Due January 31, 2023

2869 of 7056

LEGAL DESCRIPTION: T06 R15-E S08 PT OF NENW	PARCEL NO: 014-0615-0821-000	CONTROL NO: 91518
---	------------------------------	-------------------

13	\$25,503.81	0.80944159	\$20,643.85
----	-------------	------------	-------------

0	\$0.00	STAT	999999	STATE OF WISCONSIN
0.00442830	\$91.42	CNTY	28	JEFFERSON COUNTY
0.00212550	\$43.88	MUNI	28014	TOWN OF JEFFERSON
0.01191870	\$246.05	REG	282702	SCH D OF JEFFERSON
0.00084330	\$17.41	VTAE	000400	MADISON AREA VOCATIONAL TECH DIST

Parcel Total:	\$398.76
---------------	----------

LEGAL DESCRIPTION: T06 R15-E S08 NESE	PARCEL NO: 014-0615-0841-000	CONTROL NO: 91519
---------------------------------------	------------------------------	-------------------

40	\$78,473.29	0.80944159	\$63,519.55
----	-------------	------------	-------------

0	\$0.00	STAT	999999	STATE OF WISCONSIN
0.00442830	\$281.28	CNTY	28	JEFFERSON COUNTY
0.00212550	\$135.01	MUNI	28014	TOWN OF JEFFERSON
0.01191870	\$757.07	REG	282702	SCH D OF JEFFERSON
0.00084330	\$53.57	VTAE	000400	MADISON AREA VOCATIONAL TECH DIST

Parcel Total:	\$1,226.93
---------------	------------

LEGAL DESCRIPTION: T06 R15-E S08 NESW	PARCEL NO: 014-0615-0831-000	CONTROL NO: 91520
---------------------------------------	------------------------------	-------------------

40	\$78,473.29	0.80944159	\$63,519.55
----	-------------	------------	-------------

0	\$0.00	STAT	999999	STATE OF WISCONSIN
0.00442830	\$281.28	CNTY	28	JEFFERSON COUNTY
0.00212550	\$135.01	MUNI	28014	TOWN OF JEFFERSON
0.01191870	\$757.07	REG	282702	SCH D OF JEFFERSON
0.00084330	\$53.57	VTAE	000400	MADISON AREA VOCATIONAL TECH DIST

Parcel Total:	\$1,226.93
---------------	------------



State of Wisconsin / Department of Natural Resources

Tony Evers , Governor

Adam N Payne , Secretary

5/22/2023

Chapter 70.114 - Aids Payment Worksheet For Tax Year 2022(Payment Year 2023) - Payment Due January 31, 2023

2870 of 7056

LEGAL DESCRIPTION: T06 R15-E S08 PT OF NWNE				PARCEL NO: 014-0615-0812-000				CONTROL NO: 91521	
13.33	\$26,151.23	0.80944159	\$21,167.89						
				0	\$0.00	STAT	999999	STATE OF WISCONSIN	
				0.00442830	\$93.74	CNTY	28	JEFFERSON COUNTY	
				0.00212550	\$44.99	MUNI	28014	TOWN OF JEFFERSON	
				0.01191870	\$252.29	REG	282702	SCH D OF JEFFERSON	
				0.00084330	\$17.85	VTAE	000400	MADISON AREA VOCATIONAL TECH DIST	
				Parcel Total:	\$408.87				

LEGAL DESCRIPTION: T06 R15-E S08 NWNW				PARCEL NO: 014-0615-0822-000				CONTROL NO: 91522	
40	\$78,473.29	0.80944159	\$63,519.55						
				0	\$0.00	STAT	999999	STATE OF WISCONSIN	
				0.00442830	\$281.28	CNTY	28	JEFFERSON COUNTY	
				0.00212550	\$135.01	MUNI	28014	TOWN OF JEFFERSON	
				0.01191870	\$757.07	REG	282702	SCH D OF JEFFERSON	
				0.00084330	\$53.57	VTAE	000400	MADISON AREA VOCATIONAL TECH DIST	
				Parcel Total:	\$1,226.93				

LEGAL DESCRIPTION: T06 R15-E S08 NWSE				PARCEL NO: 014-0615-0842-000				CONTROL NO: 91523	
40	\$78,473.29	0.80944159	\$63,519.55						
				0	\$0.00	STAT	999999	STATE OF WISCONSIN	
				0.00442830	\$281.28	CNTY	28	JEFFERSON COUNTY	
				0.00212550	\$135.01	MUNI	28014	TOWN OF JEFFERSON	
				0.01191870	\$757.07	REG	282702	SCH D OF JEFFERSON	
				0.00084330	\$53.57	VTAE	000400	MADISON AREA VOCATIONAL TECH DIST	
				Parcel Total:	\$1,226.93				



State of Wisconsin / Department of Natural Resources

Tony Evers , Governor

Adam N Payne , Secretary

5/22/2023

Chapter 70.114 - Aids Payment Worksheet For Tax Year 2022(Payment Year 2023) - Payment Due January 31, 2023

2871 of 7056

LEGAL DESCRIPTION: T06 R15-E S08 NWSW	PARCEL NO: 014-0615-0832-000	CONTROL NO: 91524
---------------------------------------	------------------------------	-------------------

40 \$78,473.29 0.80944159 \$63,519.55

0 \$0.00 STAT 999999 STATE OF WISCONSIN

0.00442830 \$281.28 CNTY 28 JEFFERSON COUNTY

0.00212550 \$135.01 MUNI 28014 TOWN OF JEFFERSON

0.01191870 \$757.07 REG 282702 SCH D OF JEFFERSON

0.00084330 \$53.57 VTAE 000400 MADISON AREA VOCATIONAL TECH DIST

Parcel Total: \$1,226.93

LEGAL DESCRIPTION: T06 R15-E S08 PT OF NWNE	PARCEL NO: 014-0615-0832-001	CONTROL NO: 91525
---	------------------------------	-------------------

17.8 \$34,920.61 0.80944159 \$28,266.19

0 \$0.00 STAT 999999 STATE OF WISCONSIN

0.00442830 \$125.17 CNTY 28 JEFFERSON COUNTY

0.00212550 \$60.08 MUNI 28014 TOWN OF JEFFERSON

0.01191870 \$336.90 REG 282702 SCH D OF JEFFERSON

0.00084330 \$23.84 VTAE 000400 MADISON AREA VOCATIONAL TECH DIST

Parcel Total: \$545.99

LEGAL DESCRIPTION: T06 R15-E S08 PT OF NENW	PARCEL NO: 014-0615-0812-001	CONTROL NO: 91526
---	------------------------------	-------------------

15.87 \$31,134.28 0.80944159 \$25,201.38

0 \$0.00 STAT 999999 STATE OF WISCONSIN

0.00442830 \$111.60 CNTY 28 JEFFERSON COUNTY

0.00212550 \$53.57 MUNI 28014 TOWN OF JEFFERSON

0.01191870 \$300.37 REG 282702 SCH D OF JEFFERSON

0.00084330 \$21.25 VTAE 000400 MADISON AREA VOCATIONAL TECH DIST

Parcel Total: \$486.79



State of Wisconsin / Department of Natural Resources

Tony Evers , Governor

Adam N Payne , Secretary

5/22/2023

Chapter 70.114 - Aids Payment Worksheet For Tax Year 2022(Payment Year 2023) - Payment Due January 31, 2023

2872 of 7056

LEGAL DESCRIPTION: T06 R15-E S08 SENE	PARCEL NO: 014-0615-0814-000	CONTROL NO: 91527
---------------------------------------	------------------------------	-------------------

40 \$78,473.29 0.80944159 \$63,519.55

0 \$0.00 STAT 999999 STATE OF WISCONSIN

0.00442830 \$281.28 CNTY 28 JEFFERSON COUNTY

0.00212550 \$135.01 MUNI 28014 TOWN OF JEFFERSON

0.01191870 \$757.07 REG 282702 SCH D OF JEFFERSON

0.00084330 \$53.57 VTAE 000400 MADISON AREA VOCATIONAL TECH DIST

Parcel Total: \$1,226.93

LEGAL DESCRIPTION: T06 R15-E S08 SENW	PARCEL NO: 014-0615-0824-000	CONTROL NO: 91528
---------------------------------------	------------------------------	-------------------

40 \$78,473.29 0.80944159 \$63,519.55

0 \$0.00 STAT 999999 STATE OF WISCONSIN

0.00442830 \$281.28 CNTY 28 JEFFERSON COUNTY

0.00212550 \$135.01 MUNI 28014 TOWN OF JEFFERSON

0.01191870 \$757.07 REG 282702 SCH D OF JEFFERSON

0.00084330 \$53.57 VTAE 000400 MADISON AREA VOCATIONAL TECH DIST

Parcel Total: \$1,226.93

LEGAL DESCRIPTION: T06 R15-E S08 SESE	PARCEL NO: 014-0615-0844-000	CONTROL NO: 91529
---------------------------------------	------------------------------	-------------------

40 \$78,473.29 0.80944159 \$63,519.55

0 \$0.00 STAT 999999 STATE OF WISCONSIN

0.00442830 \$281.28 CNTY 28 JEFFERSON COUNTY

0.00212550 \$135.01 MUNI 28014 TOWN OF JEFFERSON

0.01191870 \$757.07 REG 282702 SCH D OF JEFFERSON

0.00084330 \$53.57 VTAE 000400 MADISON AREA VOCATIONAL TECH DIST

Parcel Total: \$1,226.93



State of Wisconsin / Department of Natural Resources

Tony Evers , Governor

Adam N Payne , Secretary

5/22/2023

Chapter 70.114 - Aids Payment Worksheet For Tax Year 2022(Payment Year 2023) - Payment Due January 31, 2023

2873 of 7056

LEGAL DESCRIPTION: T06 R15-E S08 SESW				PARCEL NO: 014-0615-0834-000				CONTROL NO: 91530	
40	\$78,473.29	0.80944159	\$63,519.55	0	\$0.00	STAT	999999	STATE OF WISCONSIN	
				0.00442830	\$281.28	CNTY	28	JEFFERSON COUNTY	
				0.00212550	\$135.01	MUNI	28014	TOWN OF JEFFERSON	
				0.01191870	\$757.07	REG	282702	SCH D OF JEFFERSON	
				0.00084330	\$53.57	VTAE	000400	MADISON AREA VOCATIONAL TECH DIST	
Parcel Total:				\$1,226.93					

LEGAL DESCRIPTION: T06 R15-E S08 SWNE				PARCEL NO: 014-0615-0813-000				CONTROL NO: 91531	
40	\$78,473.29	0.80944159	\$63,519.55	0	\$0.00	STAT	999999	STATE OF WISCONSIN	
				0.00442830	\$281.28	CNTY	28	JEFFERSON COUNTY	
				0.00212550	\$135.01	MUNI	28014	TOWN OF JEFFERSON	
				0.01191870	\$757.07	REG	282702	SCH D OF JEFFERSON	
				0.00084330	\$53.57	VTAE	000400	MADISON AREA VOCATIONAL TECH DIST	
Parcel Total:				\$1,226.93					

LEGAL DESCRIPTION: T06 R15-E S08 SWNW				PARCEL NO: 014-0615-0823-000				CONTROL NO: 91532	
40	\$78,473.29	0.80944159	\$63,519.55	0	\$0.00	STAT	999999	STATE OF WISCONSIN	
				0.00442830	\$281.28	CNTY	28	JEFFERSON COUNTY	
				0.00212550	\$135.01	MUNI	28014	TOWN OF JEFFERSON	
				0.01191870	\$757.07	REG	282702	SCH D OF JEFFERSON	
				0.00084330	\$53.57	VTAE	000400	MADISON AREA VOCATIONAL TECH DIST	
Parcel Total:				\$1,226.93					



State of Wisconsin / Department of Natural Resources

Tony Evers , Governor

Adam N Payne , Secretary

5/22/2023

Chapter 70.114 - Aids Payment Worksheet For Tax Year 2022(Payment Year 2023) - Payment Due January 31, 2023

2874 of 7056

LEGAL DESCRIPTION: T06 R15-E S08 SWSE	PARCEL NO: 014-0615-0843-000	CONTROL NO: 91533
---------------------------------------	------------------------------	-------------------

40	\$78,473.29	0.80944159	\$63,519.55	
----	-------------	------------	-------------	--

0	\$0.00	STAT	999999	STATE OF WISCONSIN
0.00442830	\$281.28	CNTY	28	JEFFERSON COUNTY
0.00212550	\$135.01	MUNI	28014	TOWN OF JEFFERSON
0.01191870	\$757.07	REG	282702	SCH D OF JEFFERSON
0.00084330	\$53.57	VTAE	000400	MADISON AREA VOCATIONAL TECH DIST

Parcel Total:	\$1,226.93
---------------	------------

LEGAL DESCRIPTION: T06 R15-E S08 SWSW	PARCEL NO: 014-0615-0833-000	CONTROL NO: 91534
---------------------------------------	------------------------------	-------------------

40	\$78,473.29	0.80944159	\$63,519.55	
----	-------------	------------	-------------	--

0	\$0.00	STAT	999999	STATE OF WISCONSIN
0.00442830	\$281.28	CNTY	28	JEFFERSON COUNTY
0.00212550	\$135.01	MUNI	28014	TOWN OF JEFFERSON
0.01191870	\$757.07	REG	282702	SCH D OF JEFFERSON
0.00084330	\$53.57	VTAE	000400	MADISON AREA VOCATIONAL TECH DIST

Parcel Total:	\$1,226.93
---------------	------------

LEGAL DESCRIPTION: T06 R15-E S09 NWSW	PARCEL NO: 014-0615-0932-000	CONTROL NO: 91535
---------------------------------------	------------------------------	-------------------

40	\$78,473.29	0.80944159	\$63,519.55	
----	-------------	------------	-------------	--

0	\$0.00	STAT	999999	STATE OF WISCONSIN
0.00442830	\$281.28	CNTY	28	JEFFERSON COUNTY
0.00212550	\$135.01	MUNI	28014	TOWN OF JEFFERSON
0.01191870	\$757.07	REG	282702	SCH D OF JEFFERSON
0.00084330	\$53.57	VTAE	000400	MADISON AREA VOCATIONAL TECH DIST

Parcel Total:	\$1,226.93
---------------	------------



State of Wisconsin / Department of Natural Resources

Tony Evers , Governor

Adam N Payne , Secretary

5/22/2023

Chapter 70.114 - Aids Payment Worksheet For Tax Year 2022(Payment Year 2023) - Payment Due January 31, 2023

2875 of 7056

LEGAL DESCRIPTION: T06 R15-E S09 SWNW				PARCEL NO: 014-0615-0923-000				CONTROL NO: 91536	
40	\$78,473.29	0.80944159	\$63,519.55	0	\$0.00	STAT	999999	STATE OF WISCONSIN	
				0.00442830	\$281.28	CNTY	28	JEFFERSON COUNTY	
				0.00212550	\$135.01	MUNI	28014	TOWN OF JEFFERSON	
				0.01191870	\$757.07	REG	282702	SCH D OF JEFFERSON	
				0.00084330	\$53.57	VTAE	000400	MADISON AREA VOCATIONAL TECH DIST	
Parcel Total:				\$1,226.93					

LEGAL DESCRIPTION: T06 R15-E S09 SWSW				PARCEL NO: 014-0615-0933-000				CONTROL NO: 91537	
40	\$78,473.29	0.80944159	\$63,519.55	0	\$0.00	STAT	999999	STATE OF WISCONSIN	
				0.00442830	\$281.28	CNTY	28	JEFFERSON COUNTY	
				0.00212550	\$135.01	MUNI	28014	TOWN OF JEFFERSON	
				0.01191870	\$757.07	REG	282702	SCH D OF JEFFERSON	
				0.00084330	\$53.57	VTAE	000400	MADISON AREA VOCATIONAL TECH DIST	
Parcel Total:				\$1,226.93					

LEGAL DESCRIPTION: T06 R15-E S16 NWNW				PARCEL NO: 014-0615-1622-000				CONTROL NO: 91538	
40	\$78,473.29	0.80944159	\$63,519.55	0	\$0.00	STAT	999999	STATE OF WISCONSIN	
				0.00442830	\$281.28	CNTY	28	JEFFERSON COUNTY	
				0.00212550	\$135.01	MUNI	28014	TOWN OF JEFFERSON	
				0.01191870	\$757.07	REG	282702	SCH D OF JEFFERSON	
				0.00084330	\$53.57	VTAE	000400	MADISON AREA VOCATIONAL TECH DIST	
Parcel Total:				\$1,226.93					



State of Wisconsin / Department of Natural Resources

Tony Evers , Governor

Adam N Payne , Secretary

5/22/2023

Chapter 70.114 - Aids Payment Worksheet For Tax Year 2022(Payment Year 2023) - Payment Due January 31, 2023

2876 of 7056

LEGAL DESCRIPTION: T06 R15-E S16 SWNW	PARCEL NO: 014-0615-1623-000	CONTROL NO: 91539
---------------------------------------	------------------------------	-------------------

40	\$78,473.29	0.80944159	\$63,519.55	
----	-------------	------------	-------------	--

0	\$0.00	STAT	999999	STATE OF WISCONSIN
0.00442830	\$281.28	CNTY	28	JEFFERSON COUNTY
0.00212550	\$135.01	MUNI	28014	TOWN OF JEFFERSON
0.01191870	\$757.07	REG	282702	SCH D OF JEFFERSON
0.00084330	\$53.57	VTAE	000400	MADISON AREA VOCATIONAL TECH DIST

Parcel Total:	\$1,226.93
---------------	------------

LEGAL DESCRIPTION: T06 R15-E S16 NWSW	PARCEL NO: 014-0615-1632-000	CONTROL NO: 91540
---------------------------------------	------------------------------	-------------------

40	\$78,473.29	0.80944159	\$63,519.55	
----	-------------	------------	-------------	--

0	\$0.00	STAT	999999	STATE OF WISCONSIN
0.00442830	\$281.28	CNTY	28	JEFFERSON COUNTY
0.00212550	\$135.01	MUNI	28014	TOWN OF JEFFERSON
0.01191870	\$757.07	REG	282702	SCH D OF JEFFERSON
0.00084330	\$53.57	VTAE	000400	MADISON AREA VOCATIONAL TECH DIST

Parcel Total:	\$1,226.93
---------------	------------

LEGAL DESCRIPTION: T06 R15-E S16 PT OF SESW	PARCEL NO: 014-0615-1633-000	CONTROL NO: 91541
---	------------------------------	-------------------

2.5	\$4,904.58	0.80944159	\$3,969.97	
-----	------------	------------	------------	--

0	\$0.00	STAT	999999	STATE OF WISCONSIN
0.00442830	\$17.58	CNTY	28	JEFFERSON COUNTY
0.00212550	\$8.44	MUNI	28014	TOWN OF JEFFERSON
0.01191870	\$47.32	REG	282702	SCH D OF JEFFERSON
0.00084330	\$3.35	VTAE	000400	MADISON AREA VOCATIONAL TECH DIST

Parcel Total:	\$76.69
---------------	---------



State of Wisconsin / Department of Natural Resources

Tony Evers , Governor

Adam N Payne , Secretary

5/22/2023

Chapter 70.114 - Aids Payment Worksheet For Tax Year 2022(Payment Year 2023) - Payment Due January 31, 2023

2877 of 7056

LEGAL DESCRIPTION: T06 R15-E S16 PT OF SWSW	PARCEL NO: 014-0615-1633-000	CONTROL NO: 91542
---	------------------------------	-------------------

34.69	\$68,055.96	0.80944159	\$55,087.32	
-------	-------------	------------	-------------	--

0	\$0.00	STAT	999999	STATE OF WISCONSIN
0.00442830	\$243.94	CNTY	28	JEFFERSON COUNTY
0.00212550	\$117.09	MUNI	28014	TOWN OF JEFFERSON
0.01191870	\$656.57	REG	282702	SCH D OF JEFFERSON
0.00084330	\$46.46	VTAE	000400	MADISON AREA VOCATIONAL TECH DIST

Parcel Total:	\$1,064.06
---------------	------------

LEGAL DESCRIPTION: T06 R15-E S17 NENE	PARCEL NO: 014-0615-1711-000	CONTROL NO: 91543
---------------------------------------	------------------------------	-------------------

40	\$78,473.29	0.80944159	\$63,519.55	
----	-------------	------------	-------------	--

0	\$0.00	STAT	999999	STATE OF WISCONSIN
0.00442830	\$281.28	CNTY	28	JEFFERSON COUNTY
0.00212550	\$135.01	MUNI	28014	TOWN OF JEFFERSON
0.01191870	\$757.07	REG	282702	SCH D OF JEFFERSON
0.00084330	\$53.57	VTAE	000400	MADISON AREA VOCATIONAL TECH DIST

Parcel Total:	\$1,226.93
---------------	------------

LEGAL DESCRIPTION: T06 R15-E S17 NENW	PARCEL NO: 014-0615-1721-000	CONTROL NO: 91544
---------------------------------------	------------------------------	-------------------

40	\$78,473.29	0.80944159	\$63,519.55	
----	-------------	------------	-------------	--

0	\$0.00	STAT	999999	STATE OF WISCONSIN
0.00442830	\$281.28	CNTY	28	JEFFERSON COUNTY
0.00212550	\$135.01	MUNI	28014	TOWN OF JEFFERSON
0.01191870	\$757.07	REG	282702	SCH D OF JEFFERSON
0.00084330	\$53.57	VTAE	000400	MADISON AREA VOCATIONAL TECH DIST

Parcel Total:	\$1,226.93
---------------	------------



State of Wisconsin / Department of Natural Resources

Tony Evers , Governor

Adam N Payne , Secretary

5/22/2023

Chapter 70.114 - Aids Payment Worksheet For Tax Year 2022(Payment Year 2023) - Payment Due January 31, 2023

2878 of 7056

LEGAL DESCRIPTION: T06 R15-E S17 NESE	PARCEL NO: 014-0615-1741-000	CONTROL NO: 91545
---------------------------------------	------------------------------	-------------------

40	\$78,473.29	0.80944159	\$63,519.55	
----	-------------	------------	-------------	--

0	\$0.00	STAT	999999	STATE OF WISCONSIN
0.00442830	\$281.28	CNTY	28	JEFFERSON COUNTY
0.00212550	\$135.01	MUNI	28014	TOWN OF JEFFERSON
0.01191870	\$757.07	REG	282702	SCH D OF JEFFERSON
0.00084330	\$53.57	VTAE	000400	MADISON AREA VOCATIONAL TECH DIST

Parcel Total:	\$1,226.93
---------------	------------

LEGAL DESCRIPTION: T06 R15-E S17 NESW	PARCEL NO: 014-0615-1731-000	CONTROL NO: 91546
---------------------------------------	------------------------------	-------------------

40	\$78,473.29	0.80944159	\$63,519.55	
----	-------------	------------	-------------	--

0	\$0.00	STAT	999999	STATE OF WISCONSIN
0.00442830	\$281.28	CNTY	28	JEFFERSON COUNTY
0.00212550	\$135.01	MUNI	28014	TOWN OF JEFFERSON
0.01191870	\$757.07	REG	282702	SCH D OF JEFFERSON
0.00084330	\$53.57	VTAE	000400	MADISON AREA VOCATIONAL TECH DIST

Parcel Total:	\$1,226.93
---------------	------------

LEGAL DESCRIPTION: T06 R15-E S17 NWNE	PARCEL NO: 014-0615-1712-000	CONTROL NO: 91547
---------------------------------------	------------------------------	-------------------

40	\$78,473.29	0.80944159	\$63,519.55	
----	-------------	------------	-------------	--

0	\$0.00	STAT	999999	STATE OF WISCONSIN
0.00442830	\$281.28	CNTY	28	JEFFERSON COUNTY
0.00212550	\$135.01	MUNI	28014	TOWN OF JEFFERSON
0.01191870	\$757.07	REG	282702	SCH D OF JEFFERSON
0.00084330	\$53.57	VTAE	000400	MADISON AREA VOCATIONAL TECH DIST

Parcel Total:	\$1,226.93
---------------	------------



State of Wisconsin / Department of Natural Resources

Tony Evers , Governor

Adam N Payne , Secretary

5/22/2023

Chapter 70.114 - Aids Payment Worksheet For Tax Year 2022(Payment Year 2023) - Payment Due January 31, 2023

2879 of 7056

LEGAL DESCRIPTION: T06 R15-E S17 NWNW				PARCEL NO: 014-0615-1722-000				CONTROL NO: 91548	
40	\$78,473.29	0.80944159	\$63,519.55	0	\$0.00	STAT	999999	STATE OF WISCONSIN	
				0.00442830	\$281.28	CNTY	28	JEFFERSON COUNTY	
				0.00212550	\$135.01	MUNI	28014	TOWN OF JEFFERSON	
				0.01191870	\$757.07	REG	282702	SCH D OF JEFFERSON	
				0.00084330	\$53.57	VTAE	000400	MADISON AREA VOCATIONAL TECH DIST	
Parcel Total:				\$1,226.93					

LEGAL DESCRIPTION: T06 R15-E S17 NWSE				PARCEL NO: 014-0615-1742-000				CONTROL NO: 91549	
40	\$78,473.29	0.80944159	\$63,519.55	0	\$0.00	STAT	999999	STATE OF WISCONSIN	
				0.00442830	\$281.28	CNTY	28	JEFFERSON COUNTY	
				0.00212550	\$135.01	MUNI	28014	TOWN OF JEFFERSON	
				0.01191870	\$757.07	REG	282702	SCH D OF JEFFERSON	
				0.00084330	\$53.57	VTAE	000400	MADISON AREA VOCATIONAL TECH DIST	
Parcel Total:				\$1,226.93					

LEGAL DESCRIPTION: T06 R15-E S17 PT OF NWSW				PARCEL NO: 014-0615-1732-000				CONTROL NO: 91550	
25	\$49,045.81	0.80944159	\$39,699.72	0	\$0.00	STAT	999999	STATE OF WISCONSIN	
				0.00442830	\$175.80	CNTY	28	JEFFERSON COUNTY	
				0.00212550	\$84.38	MUNI	28014	TOWN OF JEFFERSON	
				0.01191870	\$473.17	REG	282702	SCH D OF JEFFERSON	
				0.00084330	\$33.48	VTAE	000400	MADISON AREA VOCATIONAL TECH DIST	
Parcel Total:				\$766.83					



State of Wisconsin / Department of Natural Resources

Tony Evers , Governor

Adam N Payne , Secretary

5/22/2023

Chapter 70.114 - Aids Payment Worksheet For Tax Year 2022(Payment Year 2023) - Payment Due January 31, 2023

2880 of 7056

LEGAL DESCRIPTION: T06 R15-E S17 SENE				PARCEL NO: 014-0615-1714-000				CONTROL NO: 91551	
40	\$78,473.29	0.80944159	\$63,519.55	0	\$0.00	STAT	999999	STATE OF WISCONSIN	
				0.00442830	\$281.28	CNTY	28	JEFFERSON COUNTY	
				0.00212550	\$135.01	MUNI	28014	TOWN OF JEFFERSON	
				0.01191870	\$757.07	REG	282702	SCH D OF JEFFERSON	
				0.00084330	\$53.57	VTAE	000400	MADISON AREA VOCATIONAL TECH DIST	
Parcel Total:				\$1,226.93					

LEGAL DESCRIPTION: T06 R15-E S17 SENW				PARCEL NO: 014-0615-1724-000				CONTROL NO: 91552	
40	\$78,473.29	0.80944159	\$63,519.55	0	\$0.00	STAT	999999	STATE OF WISCONSIN	
				0.00442830	\$281.28	CNTY	28	JEFFERSON COUNTY	
				0.00212550	\$135.01	MUNI	28014	TOWN OF JEFFERSON	
				0.01191870	\$757.07	REG	282702	SCH D OF JEFFERSON	
				0.00084330	\$53.57	VTAE	000400	MADISON AREA VOCATIONAL TECH DIST	
Parcel Total:				\$1,226.93					

LEGAL DESCRIPTION: T06 R15-E S17 PT OF SESE				PARCEL NO: 014-0615-1744-000				CONTROL NO: 91553	
20	\$39,236.65	0.80944159	\$31,759.77	0	\$0.00	STAT	999999	STATE OF WISCONSIN	
				0.00442830	\$140.64	CNTY	28	JEFFERSON COUNTY	
				0.00212550	\$67.51	MUNI	28014	TOWN OF JEFFERSON	
				0.01191870	\$378.54	REG	282702	SCH D OF JEFFERSON	
				0.00084330	\$26.78	VTAE	000400	MADISON AREA VOCATIONAL TECH DIST	
Parcel Total:				\$613.47					



State of Wisconsin / Department of Natural Resources

Tony Evers , Governor

Adam N Payne , Secretary

5/22/2023

Chapter 70.114 - Aids Payment Worksheet For Tax Year 2022(Payment Year 2023) - Payment Due January 31, 2023

2881 of 7056

LEGAL DESCRIPTION: T06 R15-E S17 PT OF SESW				PARCEL NO: 014-0615-1734-000				CONTROL NO: 91554	
33.07	\$64,877.78	0.80944159	\$52,514.78	0	\$0.00	STAT	999999	STATE OF WISCONSIN	
				0.00442830	\$232.55	CNTY	28	JEFFERSON COUNTY	
				0.00212550	\$111.62	MUNI	28014	TOWN OF JEFFERSON	
				0.01191870	\$625.91	REG	282702	SCH D OF JEFFERSON	
				0.00084330	\$44.29	VTAE	000400	MADISON AREA VOCATIONAL TECH DIST	
Parcel Total:				\$1,014.37					

LEGAL DESCRIPTION: T06 R15-E S17 SWNE				PARCEL NO: 014-0615-1713-000				CONTROL NO: 91555	
40	\$78,473.29	0.80944159	\$63,519.55	0	\$0.00	STAT	999999	STATE OF WISCONSIN	
				0.00442830	\$281.28	CNTY	28	JEFFERSON COUNTY	
				0.00212550	\$135.01	MUNI	28014	TOWN OF JEFFERSON	
				0.01191870	\$757.07	REG	282702	SCH D OF JEFFERSON	
				0.00084330	\$53.57	VTAE	000400	MADISON AREA VOCATIONAL TECH DIST	
Parcel Total:				\$1,226.93					

LEGAL DESCRIPTION: T06 R15-E S17 SWNW				PARCEL NO: 014-0615-1723-000				CONTROL NO: 91556	
40	\$78,473.29	0.80944159	\$63,519.55	0	\$0.00	STAT	999999	STATE OF WISCONSIN	
				0.00442830	\$281.28	CNTY	28	JEFFERSON COUNTY	
				0.00212550	\$135.01	MUNI	28014	TOWN OF JEFFERSON	
				0.01191870	\$757.07	REG	282702	SCH D OF JEFFERSON	
				0.00084330	\$53.57	VTAE	000400	MADISON AREA VOCATIONAL TECH DIST	
Parcel Total:				\$1,226.93					



State of Wisconsin / Department of Natural Resources

Tony Evers , Governor

Adam N Payne , Secretary

5/22/2023

Chapter 70.114 - Aids Payment Worksheet For Tax Year 2022(Payment Year 2023) - Payment Due January 31, 2023

2882 of 7056

LEGAL DESCRIPTION: T06 R15-E S17 PT OF SWSE				PARCEL NO: 014-0615-1743-000				CONTROL NO: 91557	
39.8	\$78,080.92	0.80944159	\$63,201.94	0	\$0.00	STAT	999999	STATE OF WISCONSIN	
				0.00442830	\$279.87	CNTY	28	JEFFERSON COUNTY	
				0.00212550	\$134.34	MUNI	28014	TOWN OF JEFFERSON	
				0.01191870	\$753.29	REG	282702	SCH D OF JEFFERSON	
				0.00084330	\$53.30	VTAE	000400	MADISON AREA VOCATIONAL TECH DIST	
Parcel Total:				\$1,220.80					

LEGAL DESCRIPTION: T06 R15-E S17 PT OF SWSW				PARCEL NO: 014-0615-1733-000				CONTROL NO: 91558	
10	\$19,618.32	0.80944159	\$15,879.89	0	\$0.00	STAT	999999	STATE OF WISCONSIN	
				0.00442830	\$70.32	CNTY	28	JEFFERSON COUNTY	
				0.00212550	\$33.75	MUNI	28014	TOWN OF JEFFERSON	
				0.01191870	\$189.27	REG	282702	SCH D OF JEFFERSON	
				0.00084330	\$13.39	VTAE	000400	MADISON AREA VOCATIONAL TECH DIST	
Parcel Total:				\$306.73					

LEGAL DESCRIPTION: T06 R15-E S18 NENE				PARCEL NO: 014-0615-1811-000				CONTROL NO: 91559	
40	\$78,473.29	0.80944159	\$63,519.55	0	\$0.00	STAT	999999	STATE OF WISCONSIN	
				0.00442830	\$281.28	CNTY	28	JEFFERSON COUNTY	
				0.00212550	\$135.01	MUNI	28014	TOWN OF JEFFERSON	
				0.01191870	\$757.07	REG	282702	SCH D OF JEFFERSON	
				0.00084330	\$53.57	VTAE	000400	MADISON AREA VOCATIONAL TECH DIST	
Parcel Total:				\$1,226.93					



State of Wisconsin / Department of Natural Resources

Tony Evers , Governor

Adam N Payne , Secretary

5/22/2023

Chapter 70.114 - Aids Payment Worksheet For Tax Year 2022(Payment Year 2023) - Payment Due January 31, 2023

2883 of 7056

LEGAL DESCRIPTION: T06 R15-E S18 PT OF NESE	PARCEL NO: 014-0615-1841-000	CONTROL NO: 91560
---	------------------------------	-------------------

20 \$39,236.65 0.80944159 \$31,759.77

0	\$0.00	STAT	999999	STATE OF WISCONSIN
0.00442830	\$140.64	CNTY	28	JEFFERSON COUNTY
0.00212550	\$67.51	MUNI	28014	TOWN OF JEFFERSON
0.01191870	\$378.54	REG	282702	SCH D OF JEFFERSON
0.00084330	\$26.78	VTAE	000400	MADISON AREA VOCATIONAL TECH DIST

Parcel Total: \$613.47

LEGAL DESCRIPTION: T06 R15-E S18 SENE	PARCEL NO: 014-0615-1814-000	CONTROL NO: 91561
---------------------------------------	------------------------------	-------------------

40 \$78,473.29 0.80944159 \$63,519.55

0	\$0.00	STAT	999999	STATE OF WISCONSIN
0.00442830	\$281.28	CNTY	28	JEFFERSON COUNTY
0.00212550	\$135.01	MUNI	28014	TOWN OF JEFFERSON
0.01191870	\$757.07	REG	282702	SCH D OF JEFFERSON
0.00084330	\$53.57	VTAE	000400	MADISON AREA VOCATIONAL TECH DIST

Parcel Total: \$1,226.93

LEGAL DESCRIPTION: T06 R15-E S18 PT OF SESE	PARCEL NO: 014-0615-1844-000	CONTROL NO: 91562
---	------------------------------	-------------------

20 \$39,236.65 0.80944159 \$31,759.77

0	\$0.00	STAT	999999	STATE OF WISCONSIN
0.00442830	\$140.64	CNTY	28	JEFFERSON COUNTY
0.00212550	\$67.51	MUNI	28014	TOWN OF JEFFERSON
0.01191870	\$378.54	REG	282702	SCH D OF JEFFERSON
0.00084330	\$26.78	VTAE	000400	MADISON AREA VOCATIONAL TECH DIST

Parcel Total: \$613.47



State of Wisconsin / Department of Natural Resources

Tony Evers , Governor

Adam N Payne , Secretary

5/22/2023

Chapter 70.114 - Aids Payment Worksheet For Tax Year 2022(Payment Year 2023) - Payment Due January 31, 2023

2884 of 7056

LEGAL DESCRIPTION: T06 R15-E S05 PT OF SWNW	PARCEL NO:	CONTROL NO: 137686
---	------------	--------------------

0.11	\$161.66	0.80944159	\$130.86
------	----------	------------	----------

0	\$0.00	STAT	999999	STATE OF WISCONSIN
0.00442830	\$0.58	CNTY	28	JEFFERSON COUNTY
0.00212550	\$0.28	MUNI	28014	TOWN OF JEFFERSON
0.01191870	\$1.56	REG	282702	SCH D OF JEFFERSON
0.00084330	\$0.11	VTAE	000400	MADISON AREA VOCATIONAL TECH DIST

Parcel Total:	\$2.53
---------------	--------

LEGAL DESCRIPTION: T06 R15-E S06 PT OF SENE	PARCEL NO:	CONTROL NO: 137687
---	------------	--------------------

0.71	\$1,043.49	0.80944159	\$844.65
------	------------	------------	----------

0	\$0.00	STAT	999999	STATE OF WISCONSIN
0.00442830	\$3.74	CNTY	28	JEFFERSON COUNTY
0.00212550	\$1.80	MUNI	28014	TOWN OF JEFFERSON
0.01191870	\$10.07	REG	282702	SCH D OF JEFFERSON
0.00084330	\$0.71	VTAE	000400	MADISON AREA VOCATIONAL TECH DIST

Parcel Total:	\$16.32
---------------	---------

File Number Total:	\$56,053.71
--------------------	-------------



State of Wisconsin / Department of Natural Resources

Tony Evers , Governor

Adam N Payne , Secretary

5/22/2023

Chapter 70.114 - Aids Payment Worksheet For Tax Year 2022(Payment Year 2023) - Payment Due January 31, 2023

2885 of 7056

FILE NO: W 1594 *				DATE OF PURCHASE: 04/20/2005				GRANTOR: ST. COLETTA SCHOOL			
LEGAL DESCRIPTION: T06 R15-E S07 PT OF SWSE				PARCEL NO: 0615-0743-000				CONTROL NO: 95282			
39.5	\$151,039.09	0.80944159	\$122,257.32								
				0	\$0.00	STAT	999999	STATE OF WISCONSIN			
				0.00442830	\$541.39	CNTY	28	JEFFERSON COUNTY			
				0.00212550	\$259.86	MUNI	28014	TOWN OF JEFFERSON			
				0.01191870	\$1,457.15	REG	282702	SCH D OF JEFFERSON			
				0.00084330	\$103.10	VTAE	000400	MADISON AREA VOCATIONAL TECH DIST			
Parcel Total:					\$2,361.50						

LEGAL DESCRIPTION: T06 R15-E S18 PT OF NWNE				PARCEL NO: 0615-1812-000				CONTROL NO: 95283			
40	\$152,952.60	0.80944159	\$123,806.19								
				0	\$0.00	STAT	999999	STATE OF WISCONSIN			
				0.00442830	\$548.25	CNTY	28	JEFFERSON COUNTY			
				0.00212550	\$263.15	MUNI	28014	TOWN OF JEFFERSON			
				0.01191870	\$1,475.61	REG	282702	SCH D OF JEFFERSON			
				0.00084330	\$104.41	VTAE	000400	MADISON AREA VOCATIONAL TECH DIST			
Parcel Total:					\$2,391.42						



State of Wisconsin / Department of Natural Resources

Tony Evers , Governor

Adam N Payne , Secretary

5/22/2023

Chapter 70.114 - Aids Payment Worksheet For Tax Year 2022(Payment Year 2023) - Payment Due January 31, 2023

2886 of 7056

LEGAL DESCRIPTION: T06 R15-E S05 PT OF SWSW				PARCEL NO: 0615-0533-001				CONTROL NO: 95284	
4	\$15,295.80	0.80944159	\$12,381.06	0	\$0.00	STAT	999999	STATE OF WISCONSIN	
				0.00442830	\$54.83	CNTY	28	JEFFERSON COUNTY	
				0.00212550	\$26.32	MUNI	28014	TOWN OF JEFFERSON	
				0.01191870	\$147.57	REG	282702	SCH D OF JEFFERSON	
				0.00084330	\$10.44	VTAE	000400	MADISON AREA VOCATIONAL TECH DIST	
Parcel Total:				\$239.16					

LEGAL DESCRIPTION: T06 R15-E S06 PT OF NESE				PARCEL NO: 0615-0641-000				CONTROL NO: 95285	
38	\$145,304.01	0.80944159	\$117,615.11	0	\$0.00	STAT	999999	STATE OF WISCONSIN	
				0.00442830	\$520.83	CNTY	28	JEFFERSON COUNTY	
				0.00212550	\$249.99	MUNI	28014	TOWN OF JEFFERSON	
				0.01191870	\$1,401.82	REG	282702	SCH D OF JEFFERSON	
				0.00084330	\$99.18	VTAE	000400	MADISON AREA VOCATIONAL TECH DIST	
Parcel Total:				\$2,271.82					

LEGAL DESCRIPTION: T06 R15-E S06 PT OF SENE				PARCEL NO: 095286				CONTROL NO: 95286	
0.23	\$878.44	0.80944159	\$711.05	0	\$0.00	STAT	999999	STATE OF WISCONSIN	
				0.00442830	\$3.15	CNTY	28	JEFFERSON COUNTY	
				0.00212550	\$1.51	MUNI	28014	TOWN OF JEFFERSON	
				0.01191870	\$8.47	REG	282702	SCH D OF JEFFERSON	
				0.00084330	\$0.60	VTAE	000400	MADISON AREA VOCATIONAL TECH DIST	
Parcel Total:				\$13.73					



State of Wisconsin / Department of Natural Resources

Tony Evers , Governor

Adam N Payne , Secretary

5/22/2023

Chapter 70.114 - Aids Payment Worksheet For Tax Year 2022(Payment Year 2023) - Payment Due January 31, 2023

2887 of 7056

LEGAL DESCRIPTION: T06 R15-E S06 PT OF SESE				PARCEL NO: 0615-0644-000				CONTROL NO: 95287	
40	\$152,952.60	0.80944159	\$123,806.19	0	\$0.00	STAT	999999	STATE OF WISCONSIN	
				0.00442830	\$548.25	CNTY	28	JEFFERSON COUNTY	
				0.00212550	\$263.15	MUNI	28014	TOWN OF JEFFERSON	
				0.01191870	\$1,475.61	REG	282702	SCH D OF JEFFERSON	
				0.00084330	\$104.41	VTAE	000400	MADISON AREA VOCATIONAL TECH DIST	
Parcel Total:				\$2,391.42					

LEGAL DESCRIPTION: T06 R15-E S06 PT OF NWSE				PARCEL NO: 0615-0643-001				CONTROL NO: 95288	
8	\$30,590.25	0.80944159	\$24,761.02	0	\$0.00	STAT	999999	STATE OF WISCONSIN	
				0.00442830	\$109.65	CNTY	28	JEFFERSON COUNTY	
				0.00212550	\$52.63	MUNI	28014	TOWN OF JEFFERSON	
				0.01191870	\$295.12	REG	282702	SCH D OF JEFFERSON	
				0.00084330	\$20.88	VTAE	000400	MADISON AREA VOCATIONAL TECH DIST	
Parcel Total:				\$478.28					

LEGAL DESCRIPTION: T06 R15-E S06 PT OF SWSE				PARCEL NO: 095289				CONTROL NO: 95289	
8	\$30,590.25	0.80944159	\$24,761.02	0	\$0.00	STAT	999999	STATE OF WISCONSIN	
				0.00442830	\$109.65	CNTY	28	JEFFERSON COUNTY	
				0.00212550	\$52.63	MUNI	28014	TOWN OF JEFFERSON	
				0.01191870	\$295.12	REG	282702	SCH D OF JEFFERSON	
				0.00084330	\$20.88	VTAE	000400	MADISON AREA VOCATIONAL TECH DIST	
Parcel Total:				\$478.28					



State of Wisconsin / Department of Natural Resources

Tony Evers , Governor

Adam N Payne , Secretary

5/22/2023

Chapter 70.114 - Aids Payment Worksheet For Tax Year 2022(Payment Year 2023) - Payment Due January 31, 2023

2888 of 7056

File Number Total: \$10,625.61

FILE NO: WM 60038 *

DATE OF PURCHASE: 05/05/2009

GRANTOR: Jeffrey A Meinel

LEGAL DESCRIPTION: T06 R15-E S08 PT OF NWNE

PARCEL NO: 0615-0812-002

CONTROL NO: 106840

10 \$23,422.47 0.80944159 \$18,959.12

0 \$0.00 STAT 999999 STATE OF WISCONSIN

0.00442830 \$83.96 CNTY 28 JEFFERSON COUNTY

0.00212550 \$40.30 MUNI 28014 TOWN OF JEFFERSON

0.01191870 \$225.97 REG 282702 SCH D OF JEFFERSON

0.00084330 \$15.99 VTAE 000400 MADISON AREA VOCATIONAL TECH DIST

Parcel Total: \$366.22

LEGAL DESCRIPTION: T06 R15-E S08 PT OF NENW

PARCEL NO: 0615-0812-002

CONTROL NO: 106841

10 \$23,422.47 0.80944159 \$18,959.12

0 \$0.00 STAT 999999 STATE OF WISCONSIN

0.00442830 \$83.96 CNTY 28 JEFFERSON COUNTY

0.00212550 \$40.30 MUNI 28014 TOWN OF JEFFERSON

0.01191870 \$225.97 REG 282702 SCH D OF JEFFERSON

0.00084330 \$15.99 VTAE 000400 MADISON AREA VOCATIONAL TECH DIST

Parcel Total: \$366.22

File Number Total: \$732.44

Municipality Total: \$68,167.09



State of Wisconsin / Department of Natural Resources

Tony Evers , Governor

Adam N Payne , Secretary

5/22/2023

Chapter 70.114 - Aids Payment Worksheet For Tax Year 2022(Payment Year 2023) - Payment Due January 31, 2023

2889 of 7056

DETAIL FOR TOWN OF KOSHKONONG, JEFFERSON COUNTY

Acres	Est. Adjust. Purch. Price	Level of Assessment	Adjusted Local Value	Net Gen. Tax Rate	Calc. Aid Pay Amount	----- Taxing Jurisdiction -----		
						Type	Code	Description
FILE NO: FI 2232 *			DATE OF PURCHASE: 03/31/1992			GRANTOR: JEFFERSON COUNTY		
LEGAL DESCRIPTION: T05 R14-E S03 PT GV LT 7			PARCEL NO: 05-14-03-13-002/003			CONTROL NO: 70004		
0.42	\$9,160.60	0.81021286	\$7,422.04					
				0	\$0.00	STAT	999999	STATE OF WISCONSIN
				0.00446720	\$33.16	CNTY	28	JEFFERSON COUNTY
				0.00155540	\$11.54	MUNI	28016	TOWN OF KOSHKONONG
				0.01291490	\$95.85	REG	281883	SCH D OF FORT ATKINSON
				0.00085080	\$6.31	VTAE	000400	MADISON AREA VOCATIONAL TECH DIST
Parcel Total:					\$146.86			

File Number Total: \$146.86

FILE NO: FI 2234 *			DATE OF PURCHASE: 05/21/1992			GRANTOR: EUGENE JOHNSON		
LEGAL DESCRIPTION: T05 R14-E S03 PT GV LT 7			PARCEL NO: 05-14-03-13-008			CONTROL NO: 70240		
17	\$76,338.34	0.81021286	\$61,850.31					
				0	\$0.00	STAT	999999	STATE OF WISCONSIN
				0.00446720	\$276.30	CNTY	28	JEFFERSON COUNTY
				0.00155540	\$96.20	MUNI	28016	TOWN OF KOSHKONONG
				0.01291490	\$798.79	REG	281883	SCH D OF FORT ATKINSON
				0.00085080	\$52.62	VTAE	000400	MADISON AREA VOCATIONAL TECH DIST
Parcel Total:					\$1,223.91			

File Number Total: \$1,223.91



State of Wisconsin / Department of Natural Resources

Tony Evers , Governor

Adam N Payne , Secretary

5/22/2023

Chapter 70.114 - Aids Payment Worksheet For Tax Year 2022(Payment Year 2023) - Payment Due January 31, 2023

2890 of 7056

FILE NO: FI 2235 *				DATE OF PURCHASE: 04/13/1992				GRANTOR: MARY HILL			
LEGAL DESCRIPTION: T05 R14-E S03 PT GV LT 7				PARCEL NO: 05-14-03-13-007				CONTROL NO: 70307			
0.41	\$8,942.49	0.81021286	\$7,245.32								
				0	\$0.00	STAT	999999	STATE OF WISCONSIN			
				0.00446720	\$32.37	CNTY	28	JEFFERSON COUNTY			
				0.00155540	\$11.27	MUNI	28016	TOWN OF KOSHKONONG			
				0.01291490	\$93.57	REG	281883	SCH D OF FORT ATKINSON			
				0.00085080	\$6.16	VTAE	000400	MADISON AREA VOCATIONAL TECH DIST			
				Parcel Total:	\$143.37						

				File Number Total:	\$143.37						
--	--	--	--	--------------------	----------	--	--	--	--	--	--

FILE NO: FM 10425 *				DATE OF PURCHASE: 08/01/2017				GRANTOR: Jefferson County			
LEGAL DESCRIPTION: T05 R13-E S24 PT OF SWNE				PARCEL NO: 016-0513-2413-003				CONTROL NO: 133300			
0.69	\$604.69	0.81021286	\$489.93								
				0	\$0.00	STAT	999999	STATE OF WISCONSIN			
				0.00446720	\$2.19	CNTY	28	JEFFERSON COUNTY			
				0.00155540	\$0.76	MUNI	28016	TOWN OF KOSHKONONG			
				0.01291490	\$6.33	REG	281883	SCH D OF FORT ATKINSON			
				0.00085080	\$0.42	VTAE	000400	MADISON AREA VOCATIONAL TECH DIST			
				0.000415	\$0.20	SEWR	538030	ROCK-KOSH LAKE DISTRICT			
				0	\$0.00	SEWR	287080	EAST KOSHKONONG LAKE SANITARY DISTRICT			
				Parcel Total:	\$9.90						



State of Wisconsin / Department of Natural Resources

Tony Evers , Governor

Adam N Payne , Secretary

5/22/2023

Chapter 70.114 - Aids Payment Worksheet For Tax Year 2022(Payment Year 2023) - Payment Due January 31, 2023

2891 of 7056

LEGAL DESCRIPTION: T05 R13-E S24 PT GV LT 2 PARCEL NO: 016-0513-2413-004 CONTROL NO: 133301

0.1 \$87.64 0.81021286 \$71.01

0	\$0.00	STAT	999999	STATE OF WISCONSIN
0.00446720	\$0.32	CNTY	28	JEFFERSON COUNTY
0.00155540	\$0.11	MUNI	28016	TOWN OF KOSHKONONG
0.01291490	\$0.92	REG	281883	SCH D OF FORT ATKINSON
0.00085080	\$0.06	VTAE	000400	MADISON AREA VOCATIONAL TECH DIST
0	\$0.00	SEWR	287080	EAST KOSHKONONG LAKE SANITARY DISTRICT
0.000415	\$0.03	SEWR	538030	ROCK-KOSH LAKE DISTRICT

Parcel Total: \$1.44

File Number Total: \$11.34

FILE NO: NA 20087 * DATE OF PURCHASE: 05/10/2013 GRANTOR: Natural Heritage Land Trust

LEGAL DESCRIPTION: T05 R14-E S22 Lot 1 of CSM 2570 PARCEL NO: 016-0514-2232-002 CONTROL NO: 125524

10.35 \$76,187.56 0.81021286 \$61,728.14

0	\$0.00	STAT	999999	STATE OF WISCONSIN
0.00446720	\$275.75	CNTY	28	JEFFERSON COUNTY
0.00155540	\$96.01	MUNI	28016	TOWN OF KOSHKONONG
0.01291490	\$797.21	REG	281883	SCH D OF FORT ATKINSON
0.00085080	\$52.52	VTAE	000400	MADISON AREA VOCATIONAL TECH DIST

Parcel Total: \$1,221.49



State of Wisconsin / Department of Natural Resources

Tony Evers , Governor

Adam N Payne , Secretary

5/22/2023

Chapter 70.114 - Aids Payment Worksheet For Tax Year 2022(Payment Year 2023) - Payment Due January 31, 2023

2892 of 7056

LEGAL DESCRIPTION: T05 R14-E S21 Lot 1 of CSM 2570 PARCEL NO: 016-0514-2232-002 CONTROL NO: 127102

5.55 \$36,107.62 0.81021286 \$29,254.86

0 \$0.00 STAT 999999 STATE OF WISCONSIN

0.00446720 \$130.69 CNTY 28 JEFFERSON COUNTY

0.00155540 \$45.50 MUNI 28016 TOWN OF KOSHKONONG

0.01291490 \$377.82 REG 281883 SCH D OF FORT ATKINSON

0.00085080 \$24.89 VTAE 000400 MADISON AREA VOCATIONAL TECH DIST

Parcel Total: \$578.90

File Number Total: \$1,800.39

Municipality Total: \$3,325.87



State of Wisconsin / Department of Natural Resources

Tony Evers , Governor

Adam N Payne , Secretary

5/22/2023

Chapter 70.114 - Aids Payment Worksheet For Tax Year 2022(Payment Year 2023) - Payment Due January 31, 2023

2893 of 7056

DETAIL FOR TOWN OF LAKE MILLS, JEFFERSON COUNTY

Acres	Est. Adjust. Purch. Price	Level of Assessment	Adjusted Local Value	Net Gen. Tax Rate	Calc. Aid Pay Amount	----- Taxing Jurisdiction ----- Type	Code	Description
-------	------------------------------	------------------------	-------------------------	----------------------	-------------------------	---	------	-------------

FILE NO: FI 2813 *	DATE OF PURCHASE: 01/10/2005	GRANTOR: DELORIS E MCLAY LACEY
--------------------	------------------------------	--------------------------------

LEGAL DESCRIPTION: T07 R13-E S02 PT OF SWSW	PARCEL NO: 018-0713-0233-031	CONTROL NO: 93331
---	------------------------------	-------------------

0.5	\$129,608.13	0.81686423	\$105,872.24					
				0	\$0.00	STAT	999999	STATE OF WISCONSIN
				0.00439330	\$465.13	CNTY	28	JEFFERSON COUNTY
				0.001415	\$149.80	MUNI	28018	TOWN OF LAKE MILLS
				0.008809	\$932.63	REG	282898	SCH D OF LAKE MILLS AREA
				0.00083670	\$88.59	VTAE	000400	MADISON AREA VOCATIONAL TECH DIST

Parcel Total:	\$1,636.15
---------------	------------

File Number Total:	\$1,636.15
--------------------	------------

FILE NO: P 1803 *	DATE OF PURCHASE: 05/22/2003	GRANTOR: VERNON G STRASBURG
-------------------	------------------------------	-----------------------------

LEGAL DESCRIPTION: T07 R13-E S15 PT GV LT 6	PARCEL NO: 018-0713-1534-000	CONTROL NO: 89291
---	------------------------------	-------------------

0.17	\$19,695.57	0.81686423	\$16,088.60					
				0	\$0.00	STAT	999999	STATE OF WISCONSIN
				0.00439330	\$70.68	CNTY	28	JEFFERSON COUNTY
				0.001415	\$22.76	MUNI	28018	TOWN OF LAKE MILLS
				0.008809	\$141.72	REG	282898	SCH D OF LAKE MILLS AREA
				0.00083670	\$13.46	VTAE	000400	MADISON AREA VOCATIONAL TECH DIST

Parcel Total:	\$248.62
---------------	----------



State of Wisconsin / Department of Natural Resources

Tony Evers , Governor

Adam N Payne , Secretary

5/22/2023

Chapter 70.114 - Aids Payment Worksheet For Tax Year 2022(Payment Year 2023) - Payment Due January 31, 2023

2894 of 7056

LEGAL DESCRIPTION: T07 R13-E S15 PT GV LT 4	PARCEL NO: 018-0713-1534-000	CONTROL NO: 89292
---	------------------------------	-------------------

1.63	\$19,695.57	0.81686423	\$16,088.60
------	-------------	------------	-------------

0	\$0.00	STAT	999999	STATE OF WISCONSIN
---	--------	------	--------	--------------------

0.00439330	\$70.68	CNTY	28	JEFFERSON COUNTY
------------	---------	------	----	------------------

0.001415	\$22.76	MUNI	28018	TOWN OF LAKE MILLS
----------	---------	------	-------	--------------------

0.008809	\$141.72	REG	282898	SCH D OF LAKE MILLS AREA
----------	----------	-----	--------	--------------------------

0.00083670	\$13.46	VTAE	000400	MADISON AREA VOCATIONAL TECH DIST
------------	---------	------	--------	-----------------------------------

Parcel Total:	\$248.62
---------------	----------

File Number Total:	\$497.24
--------------------	----------

FILE NO: W 1602 *	DATE OF PURCHASE: 02/17/2005	GRANTOR: MEYER ESTATE
-------------------	------------------------------	-----------------------

LEGAL DESCRIPTION: T07 R13-E S15 GOV LOT 4	PARCEL NO: 07-13-15-43-002	CONTROL NO: 94911
--	----------------------------	-------------------

32.5	\$161,540.85	0.81686423	\$131,956.94
------	--------------	------------	--------------

0	\$0.00	STAT	999999	STATE OF WISCONSIN
---	--------	------	--------	--------------------

0.00439330	\$579.73	CNTY	28	JEFFERSON COUNTY
------------	----------	------	----	------------------

0.001415	\$186.71	MUNI	28018	TOWN OF LAKE MILLS
----------	----------	------	-------	--------------------

0.008809	\$1,162.41	REG	282898	SCH D OF LAKE MILLS AREA
----------	------------	-----	--------	--------------------------

0.00083670	\$110.41	VTAE	000400	MADISON AREA VOCATIONAL TECH DIST
------------	----------	------	--------	-----------------------------------

Parcel Total:	\$2,039.26
---------------	------------



State of Wisconsin / Department of Natural Resources

Tony Evers , Governor

Adam N Payne , Secretary

5/22/2023

Chapter 70.114 - Aids Payment Worksheet For Tax Year 2022(Payment Year 2023) - Payment Due January 31, 2023

2895 of 7056

LEGAL DESCRIPTION: T07 R13-E S15 GOV LOT 6	PARCEL NO: 07-13-15-43-002	CONTROL NO: 94912
--	----------------------------	-------------------

12.7	\$63,126.55	0.81686423	\$51,565.82
------	-------------	------------	-------------

0	\$0.00	STAT	999999	STATE OF WISCONSIN
0.00439330	\$226.54	CNTY	28	JEFFERSON COUNTY
0.001415	\$72.96	MUNI	28018	TOWN OF LAKE MILLS
0.008809	\$454.24	REG	282898	SCH D OF LAKE MILLS AREA
0.00083670	\$43.15	VTAE	000400	MADISON AREA VOCATIONAL TECH DIST

Parcel Total:	\$796.89
---------------	----------

File Number Total:	\$2,836.15
--------------------	------------

FILE NO: W 1638 *	DATE OF PURCHASE: 01/05/2006	GRANTOR: AUDUBON SOCIETY
-------------------	------------------------------	--------------------------

LEGAL DESCRIPTION: T07 R13-E S16 NWSW	PARCEL NO: 018-0713-1632-000	CONTROL NO: 97086
---------------------------------------	------------------------------	-------------------

40	\$135,401.40	0.81686423	\$110,604.56
----	--------------	------------	--------------

0	\$0.00	STAT	999999	STATE OF WISCONSIN
0.00439330	\$485.92	CNTY	28	JEFFERSON COUNTY
0.001415	\$156.50	MUNI	28018	TOWN OF LAKE MILLS
0.01029730	\$1,138.93	REG	130896	SCH D OF CAMBRIDGE
0.00083670	\$92.55	VTAE	000400	MADISON AREA VOCATIONAL TECH DIST

Parcel Total:	\$1,873.90
---------------	------------



State of Wisconsin / Department of Natural Resources

Tony Evers , Governor

Adam N Payne , Secretary

5/22/2023

Chapter 70.114 - Aids Payment Worksheet For Tax Year 2022(Payment Year 2023) - Payment Due January 31, 2023

2896 of 7056

LEGAL DESCRIPTION: T07 R13-E S16 SWSW				PARCEL NO: 018-0713-1633-000				CONTROL NO: 97087	
40	\$132,357.98	0.81686423	\$108,118.50						
				0	\$0.00	STAT	999999	STATE OF WISCONSIN	
				0.00439330	\$475.00	CNTY	28	JEFFERSON COUNTY	
				0.001415	\$152.98	MUNI	28018	TOWN OF LAKE MILLS	
				0.01029730	\$1,113.33	REG	130896	SCH D OF CAMBRIDGE	
				0.00083670	\$90.47	VTAE	000400	MADISON AREA VOCATIONAL TECH DIST	
				Parcel Total:	\$1,831.78				

LEGAL DESCRIPTION: T07 R13-E S17 NESE				PARCEL NO: 018-0713-1741-000				CONTROL NO: 97088	
40	\$132,357.98	0.81686423	\$108,118.50						
				0	\$0.00	STAT	999999	STATE OF WISCONSIN	
				0.00439330	\$475.00	CNTY	28	JEFFERSON COUNTY	
				0.001415	\$152.98	MUNI	28018	TOWN OF LAKE MILLS	
				0.01029730	\$1,113.33	REG	130896	SCH D OF CAMBRIDGE	
				0.00083670	\$90.47	VTAE	000400	MADISON AREA VOCATIONAL TECH DIST	
				Parcel Total:	\$1,831.78				

LEGAL DESCRIPTION: T07 R13-E S17 SESE				PARCEL NO: 018-0713-1744-000				CONTROL NO: 97089	
40	\$132,357.98	0.81686423	\$108,118.50						
				0	\$0.00	STAT	999999	STATE OF WISCONSIN	
				0.00439330	\$475.00	CNTY	28	JEFFERSON COUNTY	
				0.001415	\$152.98	MUNI	28018	TOWN OF LAKE MILLS	
				0.01029730	\$1,113.33	REG	130896	SCH D OF CAMBRIDGE	
				0.00083670	\$90.47	VTAE	000400	MADISON AREA VOCATIONAL TECH DIST	
				Parcel Total:	\$1,831.78				



State of Wisconsin / Department of Natural Resources

Tony Evers , Governor

Adam N Payne , Secretary

5/22/2023

Chapter 70.114 - Aids Payment Worksheet For Tax Year 2022(Payment Year 2023) - Payment Due January 31, 2023

2897 of 7056

LEGAL DESCRIPTION: T07 R13-E S17 SWSE				PARCEL NO: 018-0713-1743-000				CONTROL NO: 97090	
40	\$132,357.98	0.81686423	\$108,118.50						
				0	\$0.00	STAT	999999	STATE OF WISCONSIN	
				0.00439330	\$475.00	CNTY	28	JEFFERSON COUNTY	
				0.001415	\$152.98	MUNI	28018	TOWN OF LAKE MILLS	
				0.01029730	\$1,113.33	REG	130896	SCH D OF CAMBRIDGE	
				0.00083670	\$90.47	VTAE	000400	MADISON AREA VOCATIONAL TECH DIST	
Parcel Total:					\$1,831.78				

LEGAL DESCRIPTION: T07 R13-E S19 PT OF SESE				PARCEL NO: 018-0713-1744-000				CONTROL NO: 97091	
1.56	\$4,563.59	0.81686423	\$3,727.83						
				0	\$0.00	STAT	999999	STATE OF WISCONSIN	
				0.00439330	\$16.38	CNTY	28	JEFFERSON COUNTY	
				0.001415	\$5.27	MUNI	28018	TOWN OF LAKE MILLS	
				0.01029730	\$38.39	REG	130896	SCH D OF CAMBRIDGE	
				0.00083670	\$3.12	VTAE	000400	MADISON AREA VOCATIONAL TECH DIST	
Parcel Total:					\$63.16				

LEGAL DESCRIPTION: T07 R13-E S20 NENE				PARCEL NO: 018-0713-2011-000				CONTROL NO: 97092	
40	\$132,357.98	0.81686423	\$108,118.50						
				0	\$0.00	STAT	999999	STATE OF WISCONSIN	
				0.00439330	\$475.00	CNTY	28	JEFFERSON COUNTY	
				0.001415	\$152.98	MUNI	28018	TOWN OF LAKE MILLS	
				0.01029730	\$1,113.33	REG	130896	SCH D OF CAMBRIDGE	
				0.00083670	\$90.47	VTAE	000400	MADISON AREA VOCATIONAL TECH DIST	
Parcel Total:					\$1,831.78				



State of Wisconsin / Department of Natural Resources

Tony Evers , Governor

Adam N Payne , Secretary

5/22/2023

Chapter 70.114 - Aids Payment Worksheet For Tax Year 2022(Payment Year 2023) - Payment Due January 31, 2023

2898 of 7056

LEGAL DESCRIPTION: T07 R13-E S20 PT OF NESE				PARCEL NO: 018-0713-2041-000				CONTROL NO: 97093	
36.85	\$121,709.09	0.81686423	\$99,419.80	0	\$0.00	STAT	999999	STATE OF WISCONSIN	
				0.00439330	\$436.78	CNTY	28	JEFFERSON COUNTY	
				0.001415	\$140.67	MUNI	28018	TOWN OF LAKE MILLS	
				0.01029730	\$1,023.76	REG	130896	SCH D OF CAMBRIDGE	
				0.00083670	\$83.19	VTAE	000400	MADISON AREA VOCATIONAL TECH DIST	
Parcel Total:				\$1,684.40					

LEGAL DESCRIPTION: T07 R13-E S20 PT OF NESW				PARCEL NO: 018-0713-2031-000				CONTROL NO: 97094	
27.3	\$73,025.15	0.81686423	\$59,651.63	0	\$0.00	STAT	999999	STATE OF WISCONSIN	
				0.00439330	\$262.07	CNTY	28	JEFFERSON COUNTY	
				0.001415	\$84.40	MUNI	28018	TOWN OF LAKE MILLS	
				0.01029730	\$614.25	REG	130896	SCH D OF CAMBRIDGE	
				0.00083670	\$49.91	VTAE	000400	MADISON AREA VOCATIONAL TECH DIST	
Parcel Total:				\$1,010.63					

LEGAL DESCRIPTION: T07 R13-E S20 NWNE				PARCEL NO: 018-0713-2012-000				CONTROL NO: 97095	
40	\$132,541.02	0.81686423	\$108,268.02	0	\$0.00	STAT	999999	STATE OF WISCONSIN	
				0.00439330	\$475.65	CNTY	28	JEFFERSON COUNTY	
				0.001415	\$153.19	MUNI	28018	TOWN OF LAKE MILLS	
				0.01029730	\$1,114.87	REG	130896	SCH D OF CAMBRIDGE	
				0.00083670	\$90.59	VTAE	000400	MADISON AREA VOCATIONAL TECH DIST	
Parcel Total:				\$1,834.30					



State of Wisconsin / Department of Natural Resources

Tony Evers , Governor

Adam N Payne , Secretary

5/22/2023

Chapter 70.114 - Aids Payment Worksheet For Tax Year 2022(Payment Year 2023) - Payment Due January 31, 2023

2899 of 7056

LEGAL DESCRIPTION: T07 R13-E S20 PT OF NENW				PARCEL NO: 018-0713-2012-000				CONTROL NO: 97096	
5	\$16,552.70	0.81686423	\$13,521.31	0	\$0.00	STAT	999999	STATE OF WISCONSIN	
				0.00439330	\$59.40	CNTY	28	JEFFERSON COUNTY	
				0.001415	\$19.13	MUNI	28018	TOWN OF LAKE MILLS	
				0.01029730	\$139.23	REG	130896	SCH D OF CAMBRIDGE	
				0.00083670	\$11.31	VTAE	000400	MADISON AREA VOCATIONAL TECH DIST	
Parcel Total:					\$229.07				

LEGAL DESCRIPTION: T07 R13-E S20 PT OF NWSE				PARCEL NO: 018-0713-2042-000				CONTROL NO: 97097	
36.71	\$121,709.09	0.81686423	\$99,419.80	0	\$0.00	STAT	999999	STATE OF WISCONSIN	
				0.00439330	\$436.78	CNTY	28	JEFFERSON COUNTY	
				0.001415	\$140.67	MUNI	28018	TOWN OF LAKE MILLS	
				0.01029730	\$1,023.76	REG	130896	SCH D OF CAMBRIDGE	
				0.00083670	\$83.19	VTAE	000400	MADISON AREA VOCATIONAL TECH DIST	
Parcel Total:					\$1,684.40				

LEGAL DESCRIPTION: T07 R13-E S20 PT OF SENE				PARCEL NO: 018-0713-2014-000				CONTROL NO: 97098	
39.85	\$132,357.98	0.81686423	\$108,118.50	0	\$0.00	STAT	999999	STATE OF WISCONSIN	
				0.00439330	\$475.00	CNTY	28	JEFFERSON COUNTY	
				0.001415	\$152.98	MUNI	28018	TOWN OF LAKE MILLS	
				0.01029730	\$1,113.33	REG	130896	SCH D OF CAMBRIDGE	
				0.00083670	\$90.47	VTAE	000400	MADISON AREA VOCATIONAL TECH DIST	
Parcel Total:					\$1,831.78				



State of Wisconsin / Department of Natural Resources

Tony Evers , Governor

Adam N Payne , Secretary

5/22/2023

Chapter 70.114 - Aids Payment Worksheet For Tax Year 2022(Payment Year 2023) - Payment Due January 31, 2023

2900 of 7056

LEGAL DESCRIPTION: T07 R13-E S20 PT OF SENW				PARCEL NO: 018-0713-2024-001				CONTROL NO: 97099	
15	\$50,204.11	0.81686423	\$41,009.94						
				0	\$0.00	STAT	999999	STATE OF WISCONSIN	
				0.00439330	\$180.17	CNTY	28	JEFFERSON COUNTY	
				0.001415	\$58.03	MUNI	28018	TOWN OF LAKE MILLS	
				0.01029730	\$422.29	REG	130896	SCH D OF CAMBRIDGE	
				0.00083670	\$34.31	VTAE	000400	MADISON AREA VOCATIONAL TECH DIST	
Parcel Total:					\$694.80				

LEGAL DESCRIPTION: T07 R13-E S20 SESE				PARCEL NO: 018-0713-2044-000				CONTROL NO: 97100	
40	\$132,357.98	0.81686423	\$108,118.50						
				0	\$0.00	STAT	999999	STATE OF WISCONSIN	
				0.00439330	\$475.00	CNTY	28	JEFFERSON COUNTY	
				0.001415	\$152.98	MUNI	28018	TOWN OF LAKE MILLS	
				0.01029730	\$1,113.33	REG	130896	SCH D OF CAMBRIDGE	
				0.00083670	\$90.47	VTAE	000400	MADISON AREA VOCATIONAL TECH DIST	
Parcel Total:					\$1,831.78				

LEGAL DESCRIPTION: T07 R13-E S20 PT OF SESW				PARCEL NO: 018-0713-2034-000				CONTROL NO: 97101	
39.96	\$132,357.98	0.81686423	\$108,118.50						
				0	\$0.00	STAT	999999	STATE OF WISCONSIN	
				0.00439330	\$475.00	CNTY	28	JEFFERSON COUNTY	
				0.001415	\$152.98	MUNI	28018	TOWN OF LAKE MILLS	
				0.01029730	\$1,113.33	REG	130896	SCH D OF CAMBRIDGE	
				0.00083670	\$90.47	VTAE	000400	MADISON AREA VOCATIONAL TECH DIST	
Parcel Total:					\$1,831.78				



State of Wisconsin / Department of Natural Resources

Tony Evers , Governor

Adam N Payne , Secretary

5/22/2023

Chapter 70.114 - Aids Payment Worksheet For Tax Year 2022(Payment Year 2023) - Payment Due January 31, 2023

2901 of 7056

LEGAL DESCRIPTION: T07 R13-E S20 SWNE	PARCEL NO: 018-0713-2013-000	CONTROL NO: 97102
---------------------------------------	------------------------------	-------------------

40 \$132,357.98 0.81686423 \$108,118.50

0	\$0.00	STAT	999999	STATE OF WISCONSIN
0.00439330	\$475.00	CNTY	28	JEFFERSON COUNTY
0.001415	\$152.98	MUNI	28018	TOWN OF LAKE MILLS
0.01029730	\$1,113.33	REG	130896	SCH D OF CAMBRIDGE
0.00083670	\$90.47	VTAE	000400	MADISON AREA VOCATIONAL TECH DIST

Parcel Total: \$1,831.78

LEGAL DESCRIPTION: T07 R13-E S20 SWSE	PARCEL NO: 018-0713-2043-000	CONTROL NO: 97103
---------------------------------------	------------------------------	-------------------

40 \$132,357.98 0.81686423 \$108,118.50

0	\$0.00	STAT	999999	STATE OF WISCONSIN
0.00439330	\$475.00	CNTY	28	JEFFERSON COUNTY
0.001415	\$152.98	MUNI	28018	TOWN OF LAKE MILLS
0.01029730	\$1,113.33	REG	130896	SCH D OF CAMBRIDGE
0.00083670	\$90.47	VTAE	000400	MADISON AREA VOCATIONAL TECH DIST

Parcel Total: \$1,831.78

LEGAL DESCRIPTION: T07 R13-E S20 PT OF SWSW	PARCEL NO: 018-0713-2033-000	CONTROL NO: 97104
---	------------------------------	-------------------

20 \$66,939.85 0.81686423 \$54,680.77

0	\$0.00	STAT	999999	STATE OF WISCONSIN
0.00439330	\$240.23	CNTY	28	JEFFERSON COUNTY
0.001415	\$77.37	MUNI	28018	TOWN OF LAKE MILLS
0.01029730	\$563.06	REG	130896	SCH D OF CAMBRIDGE
0.00083670	\$45.75	VTAE	000400	MADISON AREA VOCATIONAL TECH DIST

Parcel Total: \$926.41



State of Wisconsin / Department of Natural Resources

Tony Evers , Governor

Adam N Payne , Secretary

5/22/2023

Chapter 70.114 - Aids Payment Worksheet For Tax Year 2022(Payment Year 2023) - Payment Due January 31, 2023

2902 of 7056

LEGAL DESCRIPTION: T07 R13-E S21 NWNW				PARCEL NO: 018-0713-2122-000				CONTROL NO: 97105	
40	\$132,357.98	0.81686423	\$108,118.50						
				0	\$0.00	STAT	999999	STATE OF WISCONSIN	
				0.00439330	\$475.00	CNTY	28	JEFFERSON COUNTY	
				0.001415	\$152.98	MUNI	28018	TOWN OF LAKE MILLS	
				0.01029730	\$1,113.33	REG	130896	SCH D OF CAMBRIDGE	
				0.00083670	\$90.47	VTAE	000400	MADISON AREA VOCATIONAL TECH DIST	
Parcel Total:					\$1,831.78				

LEGAL DESCRIPTION: T07 R13-E S21 NWSW				PARCEL NO: 018-0713-2132-000				CONTROL NO: 97106	
40	\$132,357.98	0.81686423	\$108,118.50						
				0	\$0.00	STAT	999999	STATE OF WISCONSIN	
				0.00439330	\$475.00	CNTY	28	JEFFERSON COUNTY	
				0.001415	\$152.98	MUNI	28018	TOWN OF LAKE MILLS	
				0.01029730	\$1,113.33	REG	130896	SCH D OF CAMBRIDGE	
				0.00083670	\$90.47	VTAE	000400	MADISON AREA VOCATIONAL TECH DIST	
Parcel Total:					\$1,831.78				

LEGAL DESCRIPTION: T07 R13-E S21 PT OF SESW				PARCEL NO: 018-0713-2134-001				CONTROL NO: 97107	
37	\$143,006.87	0.81686423	\$116,817.19						
				0	\$0.00	STAT	999999	STATE OF WISCONSIN	
				0.00439330	\$513.21	CNTY	28	JEFFERSON COUNTY	
				0.001415	\$165.29	MUNI	28018	TOWN OF LAKE MILLS	
				0.01029730	\$1,202.90	REG	130896	SCH D OF CAMBRIDGE	
				0.00083670	\$97.74	VTAE	000400	MADISON AREA VOCATIONAL TECH DIST	
Parcel Total:					\$1,979.14				



State of Wisconsin / Department of Natural Resources

Tony Evers , Governor

Adam N Payne , Secretary

5/22/2023

Chapter 70.114 - Aids Payment Worksheet For Tax Year 2022(Payment Year 2023) - Payment Due January 31, 2023

2903 of 7056

LEGAL DESCRIPTION: T07 R13-E S21 PT OF SWNW				PARCEL NO: 018-0713-2123-000			CONTROL NO: 97108		
36.71	\$118,665.67	0.81686423	\$96,933.74						
				0	\$0.00	STAT	999999	STATE OF WISCONSIN	
				0.00439330	\$425.86	CNTY	28	JEFFERSON COUNTY	
				0.001415	\$137.16	MUNI	28018	TOWN OF LAKE MILLS	
				0.01029730	\$998.16	REG	130896	SCH D OF CAMBRIDGE	
				0.00083670	\$81.11	VTAE	000400	MADISON AREA VOCATIONAL TECH DIST	
Parcel Total:				\$1,642.29					

LEGAL DESCRIPTION: T07 R13-E S21 SWSW				PARCEL NO: 018-0713-2133-000			CONTROL NO: 97109		
40	\$141,486.70	0.81686423	\$115,575.43						
				0	\$0.00	STAT	999999	STATE OF WISCONSIN	
				0.00439330	\$507.76	CNTY	28	JEFFERSON COUNTY	
				0.001415	\$163.53	MUNI	28018	TOWN OF LAKE MILLS	
				0.01029730	\$1,190.11	REG	130896	SCH D OF CAMBRIDGE	
				0.00083670	\$96.71	VTAE	000400	MADISON AREA VOCATIONAL TECH DIST	
Parcel Total:				\$1,958.11					

LEGAL DESCRIPTION: T07 R13-E S28 PT OF NWNW				PARCEL NO: 018-0713-2822-000			CONTROL NO: 97110		
37	\$114,102.08	0.81686423	\$93,205.91						
				0	\$0.00	STAT	999999	STATE OF WISCONSIN	
				0.00439330	\$409.48	CNTY	28	JEFFERSON COUNTY	
				0.001415	\$131.88	MUNI	28018	TOWN OF LAKE MILLS	
				0.01029730	\$959.77	REG	130896	SCH D OF CAMBRIDGE	
				0.00083670	\$77.99	VTAE	000400	MADISON AREA VOCATIONAL TECH DIST	
Parcel Total:				\$1,579.12					



State of Wisconsin / Department of Natural Resources

Tony Evers , Governor

Adam N Payne , Secretary

5/22/2023

Chapter 70.114 - Aids Payment Worksheet For Tax Year 2022(Payment Year 2023) - Payment Due January 31, 2023

2904 of 7056

LEGAL DESCRIPTION: T07 R13-E S28 SWNW				PARCEL NO: 018-0713-2823-000				CONTROL NO: 97111	
40	\$132,357.98	0.81686423	\$108,118.50						
				0	\$0.00	STAT	999999	STATE OF WISCONSIN	
				0.00439330	\$475.00	CNTY	28	JEFFERSON COUNTY	
				0.001415	\$152.98	MUNI	28018	TOWN OF LAKE MILLS	
				0.01029730	\$1,113.33	REG	130896	SCH D OF CAMBRIDGE	
				0.00083670	\$90.47	VTAE	000400	MADISON AREA VOCATIONAL TECH DIST	
Parcel Total:					\$1,831.78				

LEGAL DESCRIPTION: T07 R13-E S29 NENE				PARCEL NO: 018-0713-2911-000				CONTROL NO: 97112	
40	\$132,357.98	0.81686423	\$108,118.50						
				0	\$0.00	STAT	999999	STATE OF WISCONSIN	
				0.00439330	\$475.00	CNTY	28	JEFFERSON COUNTY	
				0.001415	\$152.98	MUNI	28018	TOWN OF LAKE MILLS	
				0.01029730	\$1,113.33	REG	130896	SCH D OF CAMBRIDGE	
				0.00083670	\$90.47	VTAE	000400	MADISON AREA VOCATIONAL TECH DIST	
Parcel Total:					\$1,831.78				

LEGAL DESCRIPTION: T07 R13-E S29 NENW				PARCEL NO: 018-0713-2921-000				CONTROL NO: 97113	
40	\$132,357.98	0.81686423	\$108,118.50						
				0	\$0.00	STAT	999999	STATE OF WISCONSIN	
				0.00439330	\$475.00	CNTY	28	JEFFERSON COUNTY	
				0.001415	\$152.98	MUNI	28018	TOWN OF LAKE MILLS	
				0.01029730	\$1,113.33	REG	130896	SCH D OF CAMBRIDGE	
				0.00083670	\$90.47	VTAE	000400	MADISON AREA VOCATIONAL TECH DIST	
Parcel Total:					\$1,831.78				



State of Wisconsin / Department of Natural Resources

Tony Evers , Governor

Adam N Payne , Secretary

5/22/2023

Chapter 70.114 - Aids Payment Worksheet For Tax Year 2022(Payment Year 2023) - Payment Due January 31, 2023

2905 of 7056

LEGAL DESCRIPTION: T07 R13-E S29 PT OF NESE PARCEL NO: 018-0713-2911-000-2941-002 CONTROL NO: 97114

20 \$66,939.85 0.81686423 \$54,680.77

0 \$0.00 STAT 999999 STATE OF WISCONSIN

0.00439330 \$240.23 CNTY 28 JEFFERSON COUNTY

0.001415 \$77.37 MUNI 28018 TOWN OF LAKE MILLS

0.01029730 \$563.06 REG 130896 SCH D OF CAMBRIDGE

0.00083670 \$45.75 VTAE 000400 MADISON AREA VOCATIONAL TECH DIST

Parcel Total: \$926.41

LEGAL DESCRIPTION: T07 R13-E S29 NESW PARCEL NO: 018-0713-2931-000 CONTROL NO: 97115

40 \$132,357.98 0.81686423 \$108,118.50

0 \$0.00 STAT 999999 STATE OF WISCONSIN

0.00439330 \$475.00 CNTY 28 JEFFERSON COUNTY

0.001415 \$152.98 MUNI 28018 TOWN OF LAKE MILLS

0.01029730 \$1,113.33 REG 130896 SCH D OF CAMBRIDGE

0.00083670 \$90.47 VTAE 000400 MADISON AREA VOCATIONAL TECH DIST

Parcel Total: \$1,831.78

LEGAL DESCRIPTION: T07 R13-E S29 NWNE PARCEL NO: 018-0713-2912-000 CONTROL NO: 97116

40 \$132,357.98 0.81686423 \$108,118.50

0 \$0.00 STAT 999999 STATE OF WISCONSIN

0.00439330 \$475.00 CNTY 28 JEFFERSON COUNTY

0.001415 \$152.98 MUNI 28018 TOWN OF LAKE MILLS

0.01029730 \$1,113.33 REG 130896 SCH D OF CAMBRIDGE

0.00083670 \$90.47 VTAE 000400 MADISON AREA VOCATIONAL TECH DIST

Parcel Total: \$1,831.78



State of Wisconsin / Department of Natural Resources

Tony Evers , Governor

Adam N Payne , Secretary

5/22/2023

Chapter 70.114 - Aids Payment Worksheet For Tax Year 2022(Payment Year 2023) - Payment Due January 31, 2023

2906 of 7056

LEGAL DESCRIPTION: T07 R13-E S29 NWNW				PARCEL NO: 018-0713-2922-000				CONTROL NO: 97117	
40	\$132,357.98	0.81686423	\$108,118.50						
				0	\$0.00	STAT	999999	STATE OF WISCONSIN	
				0.00439330	\$475.00	CNTY	28	JEFFERSON COUNTY	
				0.001415	\$152.98	MUNI	28018	TOWN OF LAKE MILLS	
				0.01029730	\$1,113.33	REG	130896	SCH D OF CAMBRIDGE	
				0.00083670	\$90.47	VTAE	000400	MADISON AREA VOCATIONAL TECH DIST	
Parcel Total:					\$1,831.78				

LEGAL DESCRIPTION: T07 R13-E S29 NWSE				PARCEL NO: 018-0713-2942-000				CONTROL NO: 97118	
40	\$132,357.98	0.81686423	\$108,118.50						
				0	\$0.00	STAT	999999	STATE OF WISCONSIN	
				0.00439330	\$475.00	CNTY	28	JEFFERSON COUNTY	
				0.001415	\$152.98	MUNI	28018	TOWN OF LAKE MILLS	
				0.01029730	\$1,113.33	REG	130896	SCH D OF CAMBRIDGE	
				0.00083670	\$90.47	VTAE	000400	MADISON AREA VOCATIONAL TECH DIST	
Parcel Total:					\$1,831.78				

LEGAL DESCRIPTION: T07 R13-E S29 NWSW				PARCEL NO: 018-0713-2932-000				CONTROL NO: 97119	
40	\$132,357.98	0.81686423	\$108,118.50						
				0	\$0.00	STAT	999999	STATE OF WISCONSIN	
				0.00439330	\$475.00	CNTY	28	JEFFERSON COUNTY	
				0.001415	\$152.98	MUNI	28018	TOWN OF LAKE MILLS	
				0.01029730	\$1,113.33	REG	130896	SCH D OF CAMBRIDGE	
				0.00083670	\$90.47	VTAE	000400	MADISON AREA VOCATIONAL TECH DIST	
Parcel Total:					\$1,831.78				



State of Wisconsin / Department of Natural Resources

Tony Evers , Governor

Adam N Payne , Secretary

5/22/2023

Chapter 70.114 - Aids Payment Worksheet For Tax Year 2022(Payment Year 2023) - Payment Due January 31, 2023

2907 of 7056

LEGAL DESCRIPTION: T07 R13-E S29 SENW				PARCEL NO: 018-0713-2924-000				CONTROL NO: 97120	
40	\$132,357.98	0.81686423	\$108,118.50	0	\$0.00	STAT	999999	STATE OF WISCONSIN	
				0.00439330	\$475.00	CNTY	28	JEFFERSON COUNTY	
				0.001415	\$152.98	MUNI	28018	TOWN OF LAKE MILLS	
				0.01029730	\$1,113.33	REG	130896	SCH D OF CAMBRIDGE	
				0.00083670	\$90.47	VTAE	000400	MADISON AREA VOCATIONAL TECH DIST	
Parcel Total:				\$1,831.78					

LEGAL DESCRIPTION: T07 R13-E S29 SESW				PARCEL NO: 018-0713-2934-000				CONTROL NO: 97121	
40	\$132,357.98	0.81686423	\$108,118.50	0	\$0.00	STAT	999999	STATE OF WISCONSIN	
				0.00439330	\$475.00	CNTY	28	JEFFERSON COUNTY	
				0.001415	\$152.98	MUNI	28018	TOWN OF LAKE MILLS	
				0.01029730	\$1,113.33	REG	130896	SCH D OF CAMBRIDGE	
				0.00083670	\$90.47	VTAE	000400	MADISON AREA VOCATIONAL TECH DIST	
Parcel Total:				\$1,831.78					

LEGAL DESCRIPTION: T07 R13-E S29 SWNE				PARCEL NO: 018-0713-2913-000				CONTROL NO: 97122	
40	\$132,357.98	0.81686423	\$108,118.50	0	\$0.00	STAT	999999	STATE OF WISCONSIN	
				0.00439330	\$475.00	CNTY	28	JEFFERSON COUNTY	
				0.001415	\$152.98	MUNI	28018	TOWN OF LAKE MILLS	
				0.01029730	\$1,113.33	REG	130896	SCH D OF CAMBRIDGE	
				0.00083670	\$90.47	VTAE	000400	MADISON AREA VOCATIONAL TECH DIST	
Parcel Total:				\$1,831.78					



State of Wisconsin / Department of Natural Resources

Tony Evers , Governor

Adam N Payne , Secretary

5/22/2023

Chapter 70.114 - Aids Payment Worksheet For Tax Year 2022(Payment Year 2023) - Payment Due January 31, 2023

2908 of 7056

LEGAL DESCRIPTION: T07 R13-E S29 SENE				PARCEL NO: 018-0713-2914-000				CONTROL NO: 97123	
40	\$132,357.98	0.81686423	\$108,118.50						
				0	\$0.00	STAT	999999	STATE OF WISCONSIN	
				0.00439330	\$475.00	CNTY	28	JEFFERSON COUNTY	
				0.001415	\$152.98	MUNI	28018	TOWN OF LAKE MILLS	
				0.01029730	\$1,113.33	REG	130896	SCH D OF CAMBRIDGE	
				0.00083670	\$90.47	VTAE	000400	MADISON AREA VOCATIONAL TECH DIST	
Parcel Total:					\$1,831.78				

LEGAL DESCRIPTION: T07 R13-E S29 SWNW				PARCEL NO: 018-0713-2923-000				CONTROL NO: 97124	
40	\$132,357.98	0.81686423	\$108,118.50						
				0	\$0.00	STAT	999999	STATE OF WISCONSIN	
				0.00439330	\$475.00	CNTY	28	JEFFERSON COUNTY	
				0.001415	\$152.98	MUNI	28018	TOWN OF LAKE MILLS	
				0.01029730	\$1,113.33	REG	130896	SCH D OF CAMBRIDGE	
				0.00083670	\$90.47	VTAE	000400	MADISON AREA VOCATIONAL TECH DIST	
Parcel Total:					\$1,831.78				

LEGAL DESCRIPTION: T07 R13-E S29 PT OF SWSE				PARCEL NO: 018-0713-2943-000				CONTROL NO: 97125	
27	\$89,227.28	0.81686423	\$72,886.57						
				0	\$0.00	STAT	999999	STATE OF WISCONSIN	
				0.00439330	\$320.21	CNTY	28	JEFFERSON COUNTY	
				0.001415	\$103.13	MUNI	28018	TOWN OF LAKE MILLS	
				0.01029730	\$750.53	REG	130896	SCH D OF CAMBRIDGE	
				0.00083670	\$60.99	VTAE	000400	MADISON AREA VOCATIONAL TECH DIST	
Parcel Total:					\$1,234.86				



State of Wisconsin / Department of Natural Resources

Tony Evers , Governor

Adam N Payne , Secretary

5/22/2023

Chapter 70.114 - Aids Payment Worksheet For Tax Year 2022(Payment Year 2023) - Payment Due January 31, 2023

2909 of 7056

LEGAL DESCRIPTION: T07 R13-E S29 SWSW	PARCEL NO: 018-0713-2933-000	CONTROL NO: 97126
---------------------------------------	------------------------------	-------------------

40	\$132,357.98	0.81686423	\$108,118.50
----	--------------	------------	--------------

0	\$0.00	STAT	999999	STATE OF WISCONSIN
0.00439330	\$475.00	CNTY	28	JEFFERSON COUNTY
0.001415	\$152.98	MUNI	28018	TOWN OF LAKE MILLS
0.01029730	\$1,113.33	REG	130896	SCH D OF CAMBRIDGE
0.00083670	\$90.47	VTAE	000400	MADISON AREA VOCATIONAL TECH DIST

Parcel Total:	\$1,831.78
---------------	------------

LEGAL DESCRIPTION: T07 R13-E S30 PT OF NENE	PARCEL NO: 018-0713-3011-001	CONTROL NO: 97127
---	------------------------------	-------------------

3	\$16,734.19	0.81686423	\$13,669.56
---	-------------	------------	-------------

0	\$0.00	STAT	999999	STATE OF WISCONSIN
0.00439330	\$60.05	CNTY	28	JEFFERSON COUNTY
0.001415	\$19.34	MUNI	28018	TOWN OF LAKE MILLS
0.01029730	\$140.76	REG	130896	SCH D OF CAMBRIDGE
0.00083670	\$11.44	VTAE	000400	MADISON AREA VOCATIONAL TECH DIST

Parcel Total:	\$231.59
---------------	----------

LEGAL DESCRIPTION: T07 R13-E S29 PT OF SESE	PARCEL NO: 018-0713-2943-000	CONTROL NO: 97128
---	------------------------------	-------------------

10.28	\$34,001.98	0.81686423	\$27,775.00
-------	-------------	------------	-------------

0	\$0.00	STAT	999999	STATE OF WISCONSIN
0.00439330	\$122.02	CNTY	28	JEFFERSON COUNTY
0.001415	\$39.30	MUNI	28018	TOWN OF LAKE MILLS
0.01029730	\$286.01	REG	130896	SCH D OF CAMBRIDGE
0.00083670	\$23.24	VTAE	000400	MADISON AREA VOCATIONAL TECH DIST

Parcel Total:	\$470.57
---------------	----------



State of Wisconsin / Department of Natural Resources

Tony Evers , Governor

Adam N Payne , Secretary

5/22/2023

Chapter 70.114 - Aids Payment Worksheet For Tax Year 2022(Payment Year 2023) - Payment Due January 31, 2023

2910 of 7056

LEGAL DESCRIPTION: T07 R13-E S32 PT OF NWNE	PARCEL NO: 018-0713-3212-000	CONTROL NO: 97129
---	------------------------------	-------------------

11.14	\$36,893.39	0.81686423	\$30,136.89	
-------	-------------	------------	-------------	--

0	\$0.00	STAT	999999	STATE OF WISCONSIN
0.00439330	\$132.40	CNTY	28	JEFFERSON COUNTY
0.001415	\$42.64	MUNI	28018	TOWN OF LAKE MILLS
0.01029730	\$310.33	REG	130896	SCH D OF CAMBRIDGE
0.00083670	\$25.22	VTAE	000400	MADISON AREA VOCATIONAL TECH DIST

Parcel Total:	\$510.59
---------------	----------

File Number Total:	\$68,160.03
--------------------	-------------

FILE NO: W 1727 *	DATE OF PURCHASE: 01/09/2008	GRANTOR: ROBERT M JOHNSTON
-------------------	------------------------------	----------------------------

LEGAL DESCRIPTION: T07 R13-E S25 PT OF NWSW	PARCEL NO: 018-0713-2532-001	CONTROL NO: 98307
---	------------------------------	-------------------

12.91	\$54,324.27	0.81686423	\$44,375.55	
-------	-------------	------------	-------------	--

0	\$0.00	STAT	999999	STATE OF WISCONSIN
0.00439330	\$194.95	CNTY	28	JEFFERSON COUNTY
0.001415	\$62.79	MUNI	28018	TOWN OF LAKE MILLS
0.008809	\$390.91	REG	282898	SCH D OF LAKE MILLS AREA
0.00083670	\$37.13	VTAE	000400	MADISON AREA VOCATIONAL TECH DIST

Parcel Total:	\$685.78
---------------	----------

File Number Total:	\$685.78
--------------------	----------



State of Wisconsin / Department of Natural Resources

Tony Evers , Governor

Adam N Payne , Secretary

5/22/2023

Chapter 70.114 - Aids Payment Worksheet For Tax Year 2022(Payment Year 2023) - Payment Due January 31, 2023

2911 of 7056

FILE NO: WM 60016 *				DATE OF PURCHASE: 12/11/2008				GRANTOR: Dorothy J Fossum			
LEGAL DESCRIPTION: T07 R13-E S22 PT OF NWNE				PARCEL NO: 018-0713-2212-002				CONTROL NO: 102880			
5	\$14,762.03	0.81686423	\$12,058.57								
				0	\$0.00	STAT	999999	STATE OF WISCONSIN			
				0.00439330	\$52.98	CNTY	28	JEFFERSON COUNTY			
				0.001415	\$17.06	MUNI	28018	TOWN OF LAKE MILLS			
				0.008809	\$106.22	REG	282898	SCH D OF LAKE MILLS AREA			
				0.00083670	\$10.09	VTAE	000400	MADISON AREA VOCATIONAL TECH DIST			
Parcel Total:					\$186.35						

File Number Total:					\$186.35						
--------------------	--	--	--	--	----------	--	--	--	--	--	--

FILE NO: WM 60267 *				DATE OF PURCHASE: 03/09/2015				GRANTOR: Robert E. & Linda L. Delane			
LEGAL DESCRIPTION: T07 R13-E S22 PT OF SESE				PARCEL NO: 018-0713-2244-001				CONTROL NO: 131122			
10	\$10,848.83	0.81686423	\$8,862.02								
				0	\$0.00	STAT	999999	STATE OF WISCONSIN			
				0.00439330	\$38.93	CNTY	28	JEFFERSON COUNTY			
				0.001415	\$12.54	MUNI	28018	TOWN OF LAKE MILLS			
				0.008809	\$78.07	REG	282898	SCH D OF LAKE MILLS AREA			
				0.00083670	\$7.42	VTAE	000400	MADISON AREA VOCATIONAL TECH DIST			
Parcel Total:					\$136.96						

File Number Total:					\$136.96						
--------------------	--	--	--	--	----------	--	--	--	--	--	--



State of Wisconsin / Department of Natural Resources

Tony Evers , Governor

Adam N Payne , Secretary

5/22/2023

Chapter 70.114 - Aids Payment Worksheet For Tax Year 2022(Payment Year 2023) - Payment Due January 31, 2023

2912 of 7056

FILE NO: WM 60496 *		DATE OF PURCHASE: 08/01/2017		GRANTOR: Jefferson County	
LEGAL DESCRIPTION: T07 R13-E S22 PT GV LT 1		PARCEL NO: 018-0713-2212-001		CONTROL NO: 133299	
5	\$4,314.23	0.81686423	\$3,524.14		
		0	\$0.00	STAT 999999	STATE OF WISCONSIN
		0.00439330	\$15.48	CNTY 28	JEFFERSON COUNTY
		0.001415	\$4.99	MUNI 28018	TOWN OF LAKE MILLS
		0.008809	\$31.04	REG 282898	SCH D OF LAKE MILLS AREA
		0.00083670	\$2.95	VTAE 000400	MADISON AREA VOCATIONAL TECH DIST
Parcel Total:			\$54.46		
File Number Total:			\$54.46		
Municipality Total:			\$74,193.12		



State of Wisconsin / Department of Natural Resources

Tony Evers , Governor

Adam N Payne , Secretary

5/22/2023

Chapter 70.114 - Aids Payment Worksheet For Tax Year 2022(Payment Year 2023) - Payment Due January 31, 2023

2913 of 7056

DETAIL FOR TOWN OF PALMYRA, JEFFERSON COUNTY

Acres	Est. Adjust. Purch. Price	Level of Assessment	Adjusted Local Value	Net Gen. Tax Rate	Calc. Aid Pay Amount	Type	Code	Taxing Jurisdiction Description
FILE NO: SF 96 *			DATE OF PURCHASE: 09/17/1993			GRANTOR: CLAYTON KINCAID ESTATE		
LEGAL DESCRIPTION: T05 R16-E S34 E1/2 W1/2 NWSW				PARCEL NO: 05-16-34-32-001		CONTROL NO: 71898		
10	\$29,369.66	0.74552863	\$21,895.93					
				0	\$0.00	STAT	999999	STATE OF WISCONSIN
				0.00485080	\$106.21	CNTY	28	JEFFERSON COUNTY
				0.00197120	\$43.16	MUNI	28024	TOWN OF PALMYRA
				0.00760550	\$166.53	REG	284221	SCH D OF PALMYRA-EAGLE AREA
				0.00034270	\$7.50	VTAE	000800	WAUKESHA COUNTY AREA VTAE DISTRICT
Parcel Total:					\$323.40			

File Number Total: \$323.40

FILE NO: SF 111 *			DATE OF PURCHASE: 10/23/1995			GRANTOR: THOMAS LLOYD		
LEGAL DESCRIPTION: T05 R16-E S36 PT OF NENW				PARCEL NO: 05-16-36-22-001		CONTROL NO: 75878		
1.05	\$25,541.33	0.74552863	\$19,041.79					
				0	\$0.00	STAT	999999	STATE OF WISCONSIN
				0.00485080	\$92.37	CNTY	28	JEFFERSON COUNTY
				0.00197120	\$37.54	MUNI	28024	TOWN OF PALMYRA
				0.00760550	\$144.82	REG	284221	SCH D OF PALMYRA-EAGLE AREA
				0.00034270	\$6.53	VTAE	000800	WAUKESHA COUNTY AREA VTAE DISTRICT
Parcel Total:					\$281.26			



State of Wisconsin / Department of Natural Resources

Tony Evers , Governor

Adam N Payne , Secretary

5/22/2023

Chapter 70.114 - Aids Payment Worksheet For Tax Year 2022(Payment Year 2023) - Payment Due January 31, 2023

2914 of 7056

LEGAL DESCRIPTION: T05 R16-E S36 PT OF NWNW PARCEL NO: 05-16-36-22-001 CONTROL NO: 75879

5.9 \$143,517.92 0.74552863 \$106,996.72

0 \$0.00 STAT 999999 STATE OF WISCONSIN

0.00485080 \$519.02 CNTY 28 JEFFERSON COUNTY

0.00197120 \$210.91 MUNI 28024 TOWN OF PALMYRA

0.00760550 \$813.76 REG 284221 SCH D OF PALMYRA-EAGLE AREA

0.00034270 \$36.67 VTAE 000800 WAUKESHA COUNTY AREA VTAE DISTRICT

Parcel Total: \$1,580.36

File Number Total: \$1,861.62

FILE NO: SF 124 * DATE OF PURCHASE: 10/05/1998 GRANTOR: AUGUST G BETENZ

LEGAL DESCRIPTION: T05 R16-E S32 PT OF SENW PARCEL NO: 24 05163224000 CONTROL NO: 80794

19.87 \$27,953.60 0.74552863 \$20,840.21

0 \$0.00 STAT 999999 STATE OF WISCONSIN

0.00485080 \$101.09 CNTY 28 JEFFERSON COUNTY

0.00197120 \$41.08 MUNI 28024 TOWN OF PALMYRA

0.00760550 \$158.50 REG 284221 SCH D OF PALMYRA-EAGLE AREA

0.00034270 \$7.14 VTAE 000800 WAUKESHA COUNTY AREA VTAE DISTRICT

Parcel Total: \$307.81



State of Wisconsin / Department of Natural Resources

Tony Evers , Governor

Adam N Payne , Secretary

5/22/2023

Chapter 70.114 - Aids Payment Worksheet For Tax Year 2022(Payment Year 2023) - Payment Due January 31, 2023

2915 of 7056

LEGAL DESCRIPTION: T05 R16-E S32 PT OF SWNE	PARCEL NO: 24 05163213000	CONTROL NO: 80795
---	---------------------------	-------------------

39.85 \$526,689.52 0.74552863 \$392,662.12

0 \$0.00 STAT 999999 STATE OF WISCONSIN

0.00485080 \$1,904.73 CNTY 28 JEFFERSON COUNTY

0.00197120 \$774.02 MUNI 28024 TOWN OF PALMYRA

0.00760550 \$2,986.38 REG 284221 SCH D OF PALMYRA-EAGLE AREA

0.00034270 \$134.56 VTAE 000800 WAUKESHA COUNTY AREA VTAE DISTRICT

Parcel Total: \$5,799.69

LEGAL DESCRIPTION: T05 R16-E S32 PT OF NWNE	PARCEL NO: 24 05163212001	CONTROL NO: 80796
---	---------------------------	-------------------

19 \$47,813.83 0.74552863 \$35,646.58

0 \$0.00 STAT 999999 STATE OF WISCONSIN

0.00485080 \$172.92 CNTY 28 JEFFERSON COUNTY

0.00197120 \$70.27 MUNI 28024 TOWN OF PALMYRA

0.00760550 \$271.11 REG 284221 SCH D OF PALMYRA-EAGLE AREA

0.00034270 \$12.22 VTAE 000800 WAUKESHA COUNTY AREA VTAE DISTRICT

Parcel Total: \$526.52

LEGAL DESCRIPTION: T05 R16-E S32 SWNW	PARCEL NO: 24 05163223000	CONTROL NO: 80797
---------------------------------------	---------------------------	-------------------

40 \$29,423.90 0.74552863 \$21,936.36

0 \$0.00 STAT 999999 STATE OF WISCONSIN

0.00485080 \$106.41 CNTY 28 JEFFERSON COUNTY

0.00197120 \$43.24 MUNI 28024 TOWN OF PALMYRA

0.00760550 \$166.84 REG 284221 SCH D OF PALMYRA-EAGLE AREA

0.00034270 \$7.52 VTAE 000800 WAUKESHA COUNTY AREA VTAE DISTRICT

Parcel Total: \$324.01



State of Wisconsin / Department of Natural Resources

Tony Evers , Governor

Adam N Payne , Secretary

5/22/2023

Chapter 70.114 - Aids Payment Worksheet For Tax Year 2022(Payment Year 2023) - Payment Due January 31, 2023

2916 of 7056

File Number Total: \$6,958.03

FILE NO: SF 128 * DATE OF PURCHASE: 05/14/1999 GRANTOR: RALPH H TUTTON

LEGAL DESCRIPTION: T05 R16-E S32 PT OF NWNW PARCEL NO: 024-0516-3222-000 CONTROL NO: 81540

15 \$47,547.03 0.74552863 \$35,447.67

0 \$0.00 STAT 999999 STATE OF WISCONSIN

0.00485080 \$171.95 CNTY 28 JEFFERSON COUNTY

0.00197120 \$69.88 MUNI 28024 TOWN OF PALMYRA

0.00760550 \$269.60 REG 284221 SCH D OF PALMYRA-EAGLE AREA

0.00034270 \$12.15 VTAE 000800 WAUKESHA COUNTY AREA VTAE DISTRICT

Parcel Total: \$523.58

LEGAL DESCRIPTION: T05 R16-E S32 SENE PARCEL NO: 024-0516-3214-000 CONTROL NO: 81541

40 \$126,792.08 0.74552863 \$94,527.13

0 \$0.00 STAT 999999 STATE OF WISCONSIN

0.00485080 \$458.53 CNTY 28 JEFFERSON COUNTY

0.00197120 \$186.33 MUNI 28024 TOWN OF PALMYRA

0.00760550 \$718.92 REG 284221 SCH D OF PALMYRA-EAGLE AREA

0.00034270 \$32.39 VTAE 000800 WAUKESHA COUNTY AREA VTAE DISTRICT

Parcel Total: \$1,396.17

File Number Total: \$1,919.75



State of Wisconsin / Department of Natural Resources

Tony Evers , Governor

Adam N Payne , Secretary

5/22/2023

Chapter 70.114 - Aids Payment Worksheet For Tax Year 2022(Payment Year 2023) - Payment Due January 31, 2023

2917 of 7056

FILE NO: SF 144 *	DATE OF PURCHASE: 10/03/2005	GRANTOR: BERNARD GILBERT
LEGAL DESCRIPTION: T05 R16-E S24 S1/2 OF NESW	PARCEL NO: 024-0548	CONTROL NO: 96835
20	\$247,226.77	0.74552863 \$184,314.64
	0	\$0.00 STAT 999999 STATE OF WISCONSIN
	0.00485080	\$894.08 CNTY 28 JEFFERSON COUNTY
	0.00197120	\$363.32 MUNI 28024 TOWN OF PALMYRA
	0.00760550	\$1,401.80 REG 284221 SCH D OF PALMYRA-EAGLE AREA
	0.00034270	\$63.16 VTAE 000800 WAUKESHA COUNTY AREA VTAE DISTRICT
Parcel Total:		\$2,722.36

LEGAL DESCRIPTION: T05 R16-E S24 PT OF SWNE	PARCEL NO: 024-0541	CONTROL NO: 96836
7	\$25,471.49	0.74552863 \$18,989.73
	0	\$0.00 STAT 999999 STATE OF WISCONSIN
	0.00485080	\$92.12 CNTY 28 JEFFERSON COUNTY
	0.00197120	\$37.43 MUNI 28024 TOWN OF PALMYRA
	0.00760550	\$144.43 REG 284221 SCH D OF PALMYRA-EAGLE AREA
	0.00034270	\$6.51 VTAE 000800 WAUKESHA COUNTY AREA VTAE DISTRICT
Parcel Total:		\$280.49

File Number Total:	\$3,002.85
--------------------	------------



State of Wisconsin / Department of Natural Resources

Tony Evers , Governor

Adam N Payne , Secretary

5/22/2023

Chapter 70.114 - Aids Payment Worksheet For Tax Year 2022(Payment Year 2023) - Payment Due January 31, 2023

2918 of 7056

FILE NO: SF 50006 *				DATE OF PURCHASE: 03/01/2010				GRANTOR: Charles Kilmer			
LEGAL DESCRIPTION: T05 R16-E S36 PT OF NWNW				PARCEL NO: 024-0516-3622-002				CONTROL NO: 113360			
0.28	\$52,668.37	0.74552863	\$39,265.78								
				0	\$0.00	STAT	999999	STATE OF WISCONSIN			
				0.00485080	\$190.47	CNTY	28	JEFFERSON COUNTY			
				0.00197120	\$77.40	MUNI	28024	TOWN OF PALMYRA			
				0.00760550	\$298.63	REG	284221	SCH D OF PALMYRA-EAGLE AREA			
				0.00034270	\$13.46	VTAE	000800	WAUKESHA COUNTY AREA VTAE DISTRICT			
Parcel Total:					\$579.96						

LEGAL DESCRIPTION: T05 R16-E S36 PT OF SWNW				PARCEL NO: 024-0516-3622-002				CONTROL NO: 113362			
0.01	\$1,881.01	0.74552863	\$1,402.34								
				0	\$0.00	STAT	999999	STATE OF WISCONSIN			
				0.00485080	\$6.80	CNTY	28	JEFFERSON COUNTY			
				0.00197120	\$2.76	MUNI	28024	TOWN OF PALMYRA			
				0.00760550	\$10.67	REG	284221	SCH D OF PALMYRA-EAGLE AREA			
				0.00034270	\$0.48	VTAE	000800	WAUKESHA COUNTY AREA VTAE DISTRICT			
Parcel Total:					\$20.71						

File Number Total:					\$600.67						
--------------------	--	--	--	--	----------	--	--	--	--	--	--



State of Wisconsin / Department of Natural Resources

Tony Evers , Governor

Adam N Payne , Secretary

5/22/2023

Chapter 70.114 - Aids Payment Worksheet For Tax Year 2022(Payment Year 2023) - Payment Due January 31, 2023

2919 of 7056

FILE NO: W 1426 *				DATE OF PURCHASE: 02/28/2002				GRANTOR: R. S. KINCAID, INC			
LEGAL DESCRIPTION: T05 R16-E S07 PT OF SWSW				PARCEL NO: 024-0516-0733-0, -0733-1				CONTROL NO: 86975			
37.4	\$34,548.11	0.74552863	\$25,756.61								
				0	\$0.00	STAT	999999	STATE OF WISCONSIN			
				0.00485080	\$124.94	CNTY	28	JEFFERSON COUNTY			
				0.00197120	\$50.77	MUNI	28024	TOWN OF PALMYRA			
				0.00760550	\$195.89	REG	284221	SCH D OF PALMYRA-EAGLE AREA			
				0.00034270	\$8.83	VTAE	000800	WAUKESHA COUNTY AREA VTAE DISTRICT			
Parcel Total:					\$380.43						

LEGAL DESCRIPTION: T05 R16-E S07 SESW				PARCEL NO: 024-0516-0734-0				CONTROL NO: 86977			
40	\$36,871.83	0.74552863	\$27,489.01								
				0	\$0.00	STAT	999999	STATE OF WISCONSIN			
				0.00485080	\$133.34	CNTY	28	JEFFERSON COUNTY			
				0.00197120	\$54.19	MUNI	28024	TOWN OF PALMYRA			
				0.00760550	\$209.07	REG	284221	SCH D OF PALMYRA-EAGLE AREA			
				0.00034270	\$9.42	VTAE	000800	WAUKESHA COUNTY AREA VTAE DISTRICT			
Parcel Total:					\$406.02						



State of Wisconsin / Department of Natural Resources

Tony Evers , Governor

Adam N Payne , Secretary

5/22/2023

Chapter 70.114 - Aids Payment Worksheet For Tax Year 2022(Payment Year 2023) - Payment Due January 31, 2023

2920 of 7056

LEGAL DESCRIPTION: T05 R16-E S07 PT OF NESW	PARCEL NO: 024-0516-0734-0	CONTROL NO: 86978
---	----------------------------	-------------------

11.14	\$10,268.94	0.74552863	\$7,655.79	
-------	-------------	------------	------------	--

0	\$0.00	STAT	999999	STATE OF WISCONSIN
0.00485080	\$37.14	CNTY	28	JEFFERSON COUNTY
0.00197120	\$15.09	MUNI	28024	TOWN OF PALMYRA
0.00760550	\$58.23	REG	284221	SCH D OF PALMYRA-EAGLE AREA
0.00034270	\$2.62	VTAE	000800	WAUKESHA COUNTY AREA VTAE DISTRICT

Parcel Total:	\$113.08
---------------	----------

LEGAL DESCRIPTION: T05 R16-E S07 PT OF NWSE	PARCEL NO: 024-0516-0742-0	CONTROL NO: 86979
---	----------------------------	-------------------

30	\$27,767.94	0.74552863	\$20,701.79	
----	-------------	------------	-------------	--

0	\$0.00	STAT	999999	STATE OF WISCONSIN
0.00485080	\$100.42	CNTY	28	JEFFERSON COUNTY
0.00197120	\$40.81	MUNI	28024	TOWN OF PALMYRA
0.00760550	\$157.45	REG	284221	SCH D OF PALMYRA-EAGLE AREA
0.00034270	\$7.09	VTAE	000800	WAUKESHA COUNTY AREA VTAE DISTRICT

Parcel Total:	\$305.77
---------------	----------

LEGAL DESCRIPTION: T05 R16-E S07 PT OF NESE	PARCEL NO: 024-0516-0741-0	CONTROL NO: 86981
---	----------------------------	-------------------

39.5	\$36,022.98	0.74552863	\$26,856.17	
------	-------------	------------	-------------	--

0	\$0.00	STAT	999999	STATE OF WISCONSIN
0.00485080	\$130.27	CNTY	28	JEFFERSON COUNTY
0.00197120	\$52.94	MUNI	28024	TOWN OF PALMYRA
0.00760550	\$204.25	REG	284221	SCH D OF PALMYRA-EAGLE AREA
0.00034270	\$9.20	VTAE	000800	WAUKESHA COUNTY AREA VTAE DISTRICT

Parcel Total:	\$396.66
---------------	----------



State of Wisconsin / Department of Natural Resources

Tony Evers , Governor

Adam N Payne , Secretary

5/22/2023

Chapter 70.114 - Aids Payment Worksheet For Tax Year 2022(Payment Year 2023) - Payment Due January 31, 2023

2921 of 7056

LEGAL DESCRIPTION: T05 R16-E S07 PT OF SENE	PARCEL NO: 024-0516-0741-0	CONTROL NO: 86982
---	----------------------------	-------------------

3.3	\$3,009.17	0.74552863	\$2,243.42	
-----	------------	------------	------------	--

0	\$0.00	STAT	999999	STATE OF WISCONSIN
0.00485080	\$10.88	CNTY	28	JEFFERSON COUNTY
0.00197120	\$4.42	MUNI	28024	TOWN OF PALMYRA
0.00760550	\$17.06	REG	284221	SCH D OF PALMYRA-EAGLE AREA
0.00034270	\$0.77	VTAE	000800	WAUKESHA COUNTY AREA VTAE DISTRICT

Parcel Total:	\$33.13
---------------	---------

LEGAL DESCRIPTION: T05 R16-E S07 PT OF SESE	PARCEL NO: 024-0516-0744-0	CONTROL NO: 86984
---	----------------------------	-------------------

39	\$36,165.17	0.74552863	\$26,962.17	
----	-------------	------------	-------------	--

0	\$0.00	STAT	999999	STATE OF WISCONSIN
0.00485080	\$130.79	CNTY	28	JEFFERSON COUNTY
0.00197120	\$53.15	MUNI	28024	TOWN OF PALMYRA
0.00760550	\$205.06	REG	284221	SCH D OF PALMYRA-EAGLE AREA
0.00034270	\$9.24	VTAE	000800	WAUKESHA COUNTY AREA VTAE DISTRICT

Parcel Total:	\$398.24
---------------	----------

LEGAL DESCRIPTION: T05 R16-E S07 PT OF SWSE	PARCEL NO: 024-0516-0743-0	CONTROL NO: 86985
---	----------------------------	-------------------

38	\$35,193.23	0.74552863	\$26,237.56	
----	-------------	------------	-------------	--

0	\$0.00	STAT	999999	STATE OF WISCONSIN
0.00485080	\$127.27	CNTY	28	JEFFERSON COUNTY
0.00197120	\$51.72	MUNI	28024	TOWN OF PALMYRA
0.00760550	\$199.55	REG	284221	SCH D OF PALMYRA-EAGLE AREA
0.00034270	\$8.99	VTAE	000800	WAUKESHA COUNTY AREA VTAE DISTRICT

Parcel Total:	\$387.53
---------------	----------



State of Wisconsin / Department of Natural Resources

Tony Evers , Governor

Adam N Payne , Secretary

5/22/2023

Chapter 70.114 - Aids Payment Worksheet For Tax Year 2022(Payment Year 2023) - Payment Due January 31, 2023

2922 of 7056

LEGAL DESCRIPTION: T05 R16-E S08 PT OF NWSW	PARCEL NO: 024-0516-0832-1	CONTROL NO: 86987
---	----------------------------	-------------------

2.27	\$1,937.50	0.74552863	\$1,444.46
------	------------	------------	------------

0	\$0.00	STAT	999999	STATE OF WISCONSIN
0.00485080	\$7.01	CNTY	28	JEFFERSON COUNTY
0.00197120	\$2.85	MUNI	28024	TOWN OF PALMYRA
0.00760550	\$10.99	REG	284221	SCH D OF PALMYRA-EAGLE AREA
0.00034270	\$0.50	VTAE	000800	WAUKESHA COUNTY AREA VTAE DISTRICT

Parcel Total:	\$21.35
---------------	---------

LEGAL DESCRIPTION: T05 R16-E S08 PT OF SWSW	PARCEL NO: 024-0516-0833-2	CONTROL NO: 86989
---	----------------------------	-------------------

11.05	\$10,332.60	0.74552863	\$7,703.25
-------	-------------	------------	------------

0	\$0.00	STAT	999999	STATE OF WISCONSIN
0.00485080	\$37.37	CNTY	28	JEFFERSON COUNTY
0.00197120	\$15.18	MUNI	28024	TOWN OF PALMYRA
0.00760550	\$58.59	REG	284221	SCH D OF PALMYRA-EAGLE AREA
0.00034270	\$2.64	VTAE	000800	WAUKESHA COUNTY AREA VTAE DISTRICT

Parcel Total:	\$113.78
---------------	----------

LEGAL DESCRIPTION: T05 R16-E S17 PT OF NWNW	PARCEL NO: 024-0516-0744-0	CONTROL NO: 86990
---	----------------------------	-------------------

0.39	\$360.76	0.74552863	\$268.96
------	----------	------------	----------

0	\$0.00	STAT	999999	STATE OF WISCONSIN
0.00485080	\$1.30	CNTY	28	JEFFERSON COUNTY
0.00197120	\$0.53	MUNI	28024	TOWN OF PALMYRA
0.00760550	\$2.05	REG	284221	SCH D OF PALMYRA-EAGLE AREA
0.00034270	\$0.09	VTAE	000800	WAUKESHA COUNTY AREA VTAE DISTRICT

Parcel Total:	\$3.97
---------------	--------



State of Wisconsin / Department of Natural Resources

Tony Evers , Governor

Adam N Payne , Secretary

5/22/2023

Chapter 70.114 - Aids Payment Worksheet For Tax Year 2022(Payment Year 2023) - Payment Due January 31, 2023

2923 of 7056

LEGAL DESCRIPTION: T05 R16-E S18 NWNW	PARCEL NO: 024-0516-1822-1, 1822-0	CONTROL NO: 86991
---------------------------------------	------------------------------------	-------------------

37.22	\$31,642.93	0.74552863	\$23,590.71
-------	-------------	------------	-------------

0	\$0.00	STAT	999999	STATE OF WISCONSIN
0.00485080	\$114.43	CNTY	28	JEFFERSON COUNTY
0.00197120	\$46.50	MUNI	28024	TOWN OF PALMYRA
0.00760550	\$179.42	REG	284221	SCH D OF PALMYRA-EAGLE AREA
0.00034270	\$8.08	VTAE	000800	WAUKESHA COUNTY AREA VTAE DISTRICT

Parcel Total:	\$348.43
---------------	----------

LEGAL DESCRIPTION: T05 R16-E S18 PT OF NWNE	PARCEL NO: 024-0516-1821-0	CONTROL NO: 86992
---	----------------------------	-------------------

16.35	\$14,084.51	0.74552863	\$10,500.40
-------	-------------	------------	-------------

0	\$0.00	STAT	999999	STATE OF WISCONSIN
0.00485080	\$50.94	CNTY	28	JEFFERSON COUNTY
0.00197120	\$20.70	MUNI	28024	TOWN OF PALMYRA
0.00760550	\$79.86	REG	284221	SCH D OF PALMYRA-EAGLE AREA
0.00034270	\$3.60	VTAE	000800	WAUKESHA COUNTY AREA VTAE DISTRICT

Parcel Total:	\$155.10
---------------	----------

LEGAL DESCRIPTION: T05 R16-E S18 SWNW	PARCEL NO: 024-0516-1823-0	CONTROL NO: 86993
---------------------------------------	----------------------------	-------------------

39	\$36,167.29	0.74552863	\$26,963.75
----	-------------	------------	-------------

0	\$0.00	STAT	999999	STATE OF WISCONSIN
0.00485080	\$130.80	CNTY	28	JEFFERSON COUNTY
0.00197120	\$53.15	MUNI	28024	TOWN OF PALMYRA
0.00760550	\$205.07	REG	284221	SCH D OF PALMYRA-EAGLE AREA
0.00034270	\$9.24	VTAE	000800	WAUKESHA COUNTY AREA VTAE DISTRICT

Parcel Total:	\$398.26
---------------	----------



State of Wisconsin / Department of Natural Resources

Tony Evers , Governor

Adam N Payne , Secretary

5/22/2023

Chapter 70.114 - Aids Payment Worksheet For Tax Year 2022(Payment Year 2023) - Payment Due January 31, 2023

2924 of 7056

LEGAL DESCRIPTION: T05 R16-E S18 PT OF SENW PARCEL NO: 024-0516-1824-0, 1821-0 CONTROL NO: 86994

40.1 \$35,488.21 0.74552863 \$26,457.48

0 \$0.00 STAT 999999 STATE OF WISCONSIN

0.00485080 \$128.34 CNTY 28 JEFFERSON COUNTY

0.00197120 \$52.15 MUNI 28024 TOWN OF PALMYRA

0.00760550 \$201.22 REG 284221 SCH D OF PALMYRA-EAGLE AREA

0.00034270 \$9.07 VTAE 000800 WAUKESHA COUNTY AREA VTAE DISTRICT

Parcel Total: \$390.78

LEGAL DESCRIPTION: T05 R16-E S18 PT OF NWSW PARCEL NO: 086995 CONTROL NO: 86995

0.7 \$649.37 0.74552863 \$484.12

0 \$0.00 STAT 999999 STATE OF WISCONSIN

0.00485080 \$2.35 CNTY 28 JEFFERSON COUNTY

0.00197120 \$0.95 MUNI 28024 TOWN OF PALMYRA

0.00760550 \$3.68 REG 284221 SCH D OF PALMYRA-EAGLE AREA

0.00034270 \$0.17 VTAE 000800 WAUKESHA COUNTY AREA VTAE DISTRICT

Parcel Total: \$7.15

LEGAL DESCRIPTION: T05 R16-E S18 PT OF NESW PARCEL NO: 024-0516-1824-0, 1823-0 CONTROL NO: 86996

5.3 \$4,759.91 0.74552863 \$3,548.65

0 \$0.00 STAT 999999 STATE OF WISCONSIN

0.00485080 \$17.21 CNTY 28 JEFFERSON COUNTY

0.00197120 \$7.00 MUNI 28024 TOWN OF PALMYRA

0.00760550 \$26.99 REG 284221 SCH D OF PALMYRA-EAGLE AREA

0.00034270 \$1.22 VTAE 000800 WAUKESHA COUNTY AREA VTAE DISTRICT

Parcel Total: \$52.42



State of Wisconsin / Department of Natural Resources

Tony Evers , Governor

Adam N Payne , Secretary

5/22/2023

Chapter 70.114 - Aids Payment Worksheet For Tax Year 2022(Payment Year 2023) - Payment Due January 31, 2023

2925 of 7056

LEGAL DESCRIPTION: T05 R16-E S18 NENW	PARCEL NO: 024-0516-1821-1, 1821-0	CONTROL NO: 86997
---------------------------------------	------------------------------------	-------------------

35.4	\$30,342.07	0.74552863	\$22,620.88	
------	-------------	------------	-------------	--

0	\$0.00	STAT	999999	STATE OF WISCONSIN
0.00485080	\$109.73	CNTY	28	JEFFERSON COUNTY
0.00197120	\$44.59	MUNI	28024	TOWN OF PALMYRA
0.00760550	\$172.04	REG	284221	SCH D OF PALMYRA-EAGLE AREA
0.00034270	\$7.75	VTAE	000800	WAUKESHA COUNTY AREA VTAE DISTRICT

Parcel Total:	\$334.11
---------------	----------

LEGAL DESCRIPTION: T05 R16-E S18 PT OF SENW	PARCEL NO: 024-0516-1821-0	CONTROL NO: 86998
---	----------------------------	-------------------

6	\$5,169.48	0.74552863	\$3,854.00	
---	------------	------------	------------	--

0	\$0.00	STAT	999999	STATE OF WISCONSIN
0.00485080	\$18.70	CNTY	28	JEFFERSON COUNTY
0.00197120	\$7.60	MUNI	28024	TOWN OF PALMYRA
0.00760550	\$29.31	REG	284221	SCH D OF PALMYRA-EAGLE AREA
0.00034270	\$1.32	VTAE	000800	WAUKESHA COUNTY AREA VTAE DISTRICT

Parcel Total:	\$56.93
---------------	---------

LEGAL DESCRIPTION: T05 R16-E S18 PT OF NENE	PARCEL NO: 024-0516-0744-0	CONTROL NO: 86999
---	----------------------------	-------------------

1	\$927.37	0.74552863	\$691.38	
---	----------	------------	----------	--

0	\$0.00	STAT	999999	STATE OF WISCONSIN
0.00485080	\$3.35	CNTY	28	JEFFERSON COUNTY
0.00197120	\$1.36	MUNI	28024	TOWN OF PALMYRA
0.00760550	\$5.26	REG	284221	SCH D OF PALMYRA-EAGLE AREA
0.00034270	\$0.24	VTAE	000800	WAUKESHA COUNTY AREA VTAE DISTRICT

Parcel Total:	\$10.21
---------------	---------



State of Wisconsin / Department of Natural Resources

Tony Evers , Governor

Adam N Payne , Secretary

5/22/2023

Chapter 70.114 - Aids Payment Worksheet For Tax Year 2022(Payment Year 2023) - Payment Due January 31, 2023

2926 of 7056

LEGAL DESCRIPTION: T05 R16-E S18 PT OF SWNE PARCEL NO: 024-0516-1821-0 CONTROL NO: 87000

3.85 \$3,316.87 0.74552863 \$2,472.82

0 \$0.00 STAT 999999 STATE OF WISCONSIN

0.00485080 \$12.00 CNTY 28 JEFFERSON COUNTY

0.00197120 \$4.87 MUNI 28024 TOWN OF PALMYRA

0.00760550 \$18.81 REG 284221 SCH D OF PALMYRA-EAGLE AREA

0.00034270 \$0.85 VTAE 000800 WAUKESHA COUNTY AREA VTAE DISTRICT

Parcel Total: \$36.53

File Number Total: \$4,349.88

Municipality Total: \$19,016.20



State of Wisconsin / Department of Natural Resources

Tony Evers , Governor

Adam N Payne , Secretary

5/22/2023

Chapter 70.114 - Aids Payment Worksheet For Tax Year 2022(Payment Year 2023) - Payment Due January 31, 2023

2927 of 7056

DETAIL FOR TOWN OF SULLIVAN, JEFFERSON COUNTY

Acres	Est. Adjust. Purch. Price	Level of Assessment	Adjusted Local Value	Net Gen. Tax Rate	Calc. Aid Pay Amount	----- Taxing Jurisdiction ----- Type	Code	Description
-------	------------------------------	------------------------	-------------------------	----------------------	-------------------------	---	------	-------------

FILE NO: WM 60219 *	DATE OF PURCHASE: 10/03/2013	GRANTOR: Dean Kincaid, Inc.
---------------------	------------------------------	-----------------------------

LEGAL DESCRIPTION: T06 R16-E S01 PT OF SESE	PARCEL NO: 026-0616-0144-001	CONTROL NO: 126497
---	------------------------------	--------------------

15	\$8,559.11	0.72014885	\$6,163.83	0	\$0.00	STAT	999999	STATE OF WISCONSIN
				0.00507750	\$31.30	CNTY	28	JEFFERSON COUNTY
				0.00286130	\$17.64	MUNI	28026	TOWN OF SULLIVAN
				0.01120050	\$69.04	REG	674060	SCH D OF OCONOMOWOC AREA
				0.00036070	\$2.22	VTAE	000800	WAUKESHA COUNTY AREA VTAE DISTRICT

Parcel Total: \$120.20

LEGAL DESCRIPTION: T06 R16-E S12 NENE	PARCEL NO: 026-0616-1211-000	CONTROL NO: 126498
---------------------------------------	------------------------------	--------------------

38.6	\$13,610.39	0.72014885	\$9,801.50	0	\$0.00	STAT	999999	STATE OF WISCONSIN
				0.00507750	\$49.77	CNTY	28	JEFFERSON COUNTY
				0.00286130	\$28.04	MUNI	28026	TOWN OF SULLIVAN
				0.01120050	\$109.78	REG	674060	SCH D OF OCONOMOWOC AREA
				0.00036070	\$3.54	VTAE	000800	WAUKESHA COUNTY AREA VTAE DISTRICT

Parcel Total: \$191.13



State of Wisconsin / Department of Natural Resources

Tony Evers , Governor

Adam N Payne , Secretary

5/22/2023

Chapter 70.114 - Aids Payment Worksheet For Tax Year 2022(Payment Year 2023) - Payment Due January 31, 2023

2928 of 7056

LEGAL DESCRIPTION: T06 R16-E S12 PT OF NWNE				PARCEL NO: 026-0616-1212-000				CONTROL NO: 126499	
26.5	\$12,908.82	0.72014885	\$9,296.27						
				0	\$0.00	STAT	999999	STATE OF WISCONSIN	
				0.00507750	\$47.20	CNTY	28	JEFFERSON COUNTY	
				0.00286130	\$26.60	MUNI	28026	TOWN OF SULLIVAN	
				0.01120050	\$104.12	REG	674060	SCH D OF OCONOMOWOC AREA	
				0.00036070	\$3.35	VTAE	000800	WAUKESHA COUNTY AREA VTAE DISTRICT	
				Parcel Total:	\$181.27				

LEGAL DESCRIPTION: T06 R16-E S12 SENE				PARCEL NO: 026-0616-1214-000				CONTROL NO: 126500	
38.5	\$13,610.39	0.72014885	\$9,801.50						
				0	\$0.00	STAT	999999	STATE OF WISCONSIN	
				0.00507750	\$49.77	CNTY	28	JEFFERSON COUNTY	
				0.00286130	\$28.04	MUNI	28026	TOWN OF SULLIVAN	
				0.01120050	\$109.78	REG	674060	SCH D OF OCONOMOWOC AREA	
				0.00036070	\$3.54	VTAE	000800	WAUKESHA COUNTY AREA VTAE DISTRICT	
				Parcel Total:	\$191.13				

LEGAL DESCRIPTION: T06 R16-E S12 SWNE				PARCEL NO: 026-0616-1213-000				CONTROL NO: 126501	
39.5	\$14,031.33	0.72014885	\$10,104.64						
				0	\$0.00	STAT	999999	STATE OF WISCONSIN	
				0.00507750	\$51.31	CNTY	28	JEFFERSON COUNTY	
				0.00286130	\$28.91	MUNI	28026	TOWN OF SULLIVAN	
				0.01120050	\$113.18	REG	674060	SCH D OF OCONOMOWOC AREA	
				0.00036070	\$3.64	VTAE	000800	WAUKESHA COUNTY AREA VTAE DISTRICT	
				Parcel Total:	\$197.04				



State of Wisconsin / Department of Natural Resources

Tony Evers , Governor

Adam N Payne , Secretary

5/22/2023

Chapter 70.114 - Aids Payment Worksheet For Tax Year 2022(Payment Year 2023) - Payment Due January 31, 2023

2929 of 7056

LEGAL DESCRIPTION: T06 R16-E S12 NWSE				PARCEL NO: 026-0616-1242-000				CONTROL NO: 126502	
39.5	\$13,891.01	0.72014885	\$10,003.60	0	\$0.00	STAT	999999	STATE OF WISCONSIN	
				0.00507750	\$50.79	CNTY	28	JEFFERSON COUNTY	
				0.00286130	\$28.62	MUNI	28026	TOWN OF SULLIVAN	
				0.01120050	\$112.05	REG	674060	SCH D OF OCONOMOWOC AREA	
				0.00036070	\$3.61	VTAE	000800	WAUKESHA COUNTY AREA VTAE DISTRICT	
Parcel Total:				\$195.07					

LEGAL DESCRIPTION: T06 R16-E S12 PT OF SENW				PARCEL NO: 026-0616-1224-000				CONTROL NO: 126503	
36	\$13,610.39	0.72014885	\$9,801.50	0	\$0.00	STAT	999999	STATE OF WISCONSIN	
				0.00507750	\$49.77	CNTY	28	JEFFERSON COUNTY	
				0.00286130	\$28.04	MUNI	28026	TOWN OF SULLIVAN	
				0.01120050	\$109.78	REG	674060	SCH D OF OCONOMOWOC AREA	
				0.00036070	\$3.54	VTAE	000800	WAUKESHA COUNTY AREA VTAE DISTRICT	
Parcel Total:				\$191.13					

LEGAL DESCRIPTION: T06 R16-E S12 NESW				PARCEL NO: 026-0616-1231-000				CONTROL NO: 126504	
39	\$14,031.33	0.72014885	\$10,104.64	0	\$0.00	STAT	999999	STATE OF WISCONSIN	
				0.00507750	\$51.31	CNTY	28	JEFFERSON COUNTY	
				0.00286130	\$28.91	MUNI	28026	TOWN OF SULLIVAN	
				0.01120050	\$113.18	REG	674060	SCH D OF OCONOMOWOC AREA	
				0.00036070	\$3.64	VTAE	000800	WAUKESHA COUNTY AREA VTAE DISTRICT	
Parcel Total:				\$197.04					



State of Wisconsin / Department of Natural Resources

Tony Evers , Governor

Adam N Payne , Secretary

5/22/2023

Chapter 70.114 - Aids Payment Worksheet For Tax Year 2022(Payment Year 2023) - Payment Due January 31, 2023

2930 of 7056

LEGAL DESCRIPTION: T06 R16-E S12 NESE	PARCEL NO: 026-0616-1241-000	CONTROL NO: 126507
---------------------------------------	------------------------------	--------------------

39.5	\$13,470.07	0.72014885	\$9,700.46
------	-------------	------------	------------

0	\$0.00	STAT	999999	STATE OF WISCONSIN
---	--------	------	--------	--------------------

0.00507750	\$49.25	CNTY	28	JEFFERSON COUNTY
------------	---------	------	----	------------------

0.00286130	\$27.76	MUNI	28026	TOWN OF SULLIVAN
------------	---------	------	-------	------------------

0.01120050	\$108.65	REG	674060	SCH D OF OCONOMOWOC AREA
------------	----------	-----	--------	--------------------------

0.00036070	\$3.50	VTAE	000800	WAUKESHA COUNTY AREA VTAE DISTRICT
------------	--------	------	--------	------------------------------------

Parcel Total:	\$189.16
---------------	----------

File Number Total:	\$1,653.17
--------------------	------------

FILE NO: WM 60280 *	DATE OF PURCHASE: 02/29/2016	GRANTOR: Dean Kincaid, Inc.
---------------------	------------------------------	-----------------------------

LEGAL DESCRIPTION: T06 R16-E S12 PT OF NWNE	PARCEL NO: 026-0616-1212-002	CONTROL NO: 131356
---	------------------------------	--------------------

6.38	\$1,890.77	0.72014885	\$1,361.63
------	------------	------------	------------

0	\$0.00	STAT	999999	STATE OF WISCONSIN
---	--------	------	--------	--------------------

0.00507750	\$6.91	CNTY	28	JEFFERSON COUNTY
------------	--------	------	----	------------------

0.00286130	\$3.90	MUNI	28026	TOWN OF SULLIVAN
------------	--------	------	-------	------------------

0.01120050	\$15.25	REG	674060	SCH D OF OCONOMOWOC AREA
------------	---------	-----	--------	--------------------------

0.00036070	\$0.49	VTAE	000800	WAUKESHA COUNTY AREA VTAE DISTRICT
------------	--------	------	--------	------------------------------------

Parcel Total:	\$26.55
---------------	---------

File Number Total:	\$26.55
--------------------	---------

Municipality Total:	\$1,679.72
---------------------	------------



State of Wisconsin / Department of Natural Resources

Tony Evers , Governor

Adam N Payne , Secretary

5/22/2023

Chapter 70.114 - Aids Payment Worksheet For Tax Year 2022(Payment Year 2023) - Payment Due January 31, 2023

2931 of 7056

DETAIL FOR TOWN OF WATERLOO, JEFFERSON COUNTY

Acres	Est. Adjust. Purch. Price	Level of Assessment	Adjusted Local Value	Net Gen. Tax Rate	Calc. Aid Pay Amount	----- Taxing Jurisdiction -----		
						Type	Code	Description
FILE NO: PR 40132 *			DATE OF PURCHASE: 03/22/2012			GRANTOR: Federal National Mortgage As		
LEGAL DESCRIPTION: T08 R13-E S12 PT OF SWNW				PARCEL NO: 030-0813-1223-000		CONTROL NO: 124465		
2.95	\$121,804.84	0.64261468	\$78,273.58					
				0	\$0.00	STAT	999999	STATE OF WISCONSIN
				0.00553540	\$433.27	CNTY	28	JEFFERSON COUNTY
				0.002576	\$201.64	MUNI	28030	TOWN OF WATERLOO
				0.01043620	\$816.88	REG	286118	SCH D OF WATERLOO
				0.00105420	\$82.52	VTAE	000400	MADISON AREA VOCATIONAL TECH DIST
Parcel Total:					\$1,534.31			

File Number Total: \$1,534.31

FILE NO: PR 40162 *			DATE OF PURCHASE: 12/21/2009			GRANTOR: Dalhart T. & Judith K. Holz		
LEGAL DESCRIPTION: T08 R13-E S12 PT OF SENW				PARCEL NO: 030-0813-1224-000		CONTROL NO: 125841		
1	\$5,035.90	0.64261468	\$3,236.14					
				0	\$0.00	STAT	999999	STATE OF WISCONSIN
				0.00553540	\$17.91	CNTY	28	JEFFERSON COUNTY
				0.002576	\$8.34	MUNI	28030	TOWN OF WATERLOO
				0.01043620	\$33.77	REG	286118	SCH D OF WATERLOO
				0.00105420	\$3.41	VTAE	000400	MADISON AREA VOCATIONAL TECH DIST
Parcel Total:					\$63.43			



State of Wisconsin / Department of Natural Resources

Tony Evers , Governor

Adam N Payne , Secretary

5/22/2023

Chapter 70.114 - Aids Payment Worksheet For Tax Year 2022(Payment Year 2023) - Payment Due January 31, 2023

2932 of 7056

LEGAL DESCRIPTION: T08 R13-E S12 PT OF NWNW				PARCEL NO: 030-0813-1222-000				CONTROL NO: 125843			
20	\$100,717.96	0.64261468	\$64,722.84	0	\$0.00	STAT	999999	STATE OF WISCONSIN			
				0.00553540	\$358.27	CNTY	28	JEFFERSON COUNTY			
				0.002576	\$166.73	MUNI	28030	TOWN OF WATERLOO			
				0.01043620	\$675.46	REG	286118	SCH D OF WATERLOO			
				0.00105420	\$68.23	VTAE	000400	MADISON AREA VOCATIONAL TECH DIST			
Parcel Total:				\$1,268.69							

LEGAL DESCRIPTION: T08 R13-E S11 PT OF NENE				PARCEL NO: 030-0813-1111-001				CONTROL NO: 125844			
10	\$50,358.98	0.64261468	\$32,361.42	0	\$0.00	STAT	999999	STATE OF WISCONSIN			
				0.00553540	\$179.13	CNTY	28	JEFFERSON COUNTY			
				0.002576	\$83.36	MUNI	28030	TOWN OF WATERLOO			
				0.01043620	\$337.73	REG	286118	SCH D OF WATERLOO			
				0.00105420	\$34.12	VTAE	000400	MADISON AREA VOCATIONAL TECH DIST			
Parcel Total:				\$634.34							

LEGAL DESCRIPTION: T08 R13-E S11 SENE				PARCEL NO: 030-0813-1114-000				CONTROL NO: 125845			
40	\$201,435.91	0.64261468	\$129,445.67	0	\$0.00	STAT	999999	STATE OF WISCONSIN			
				0.00553540	\$716.53	CNTY	28	JEFFERSON COUNTY			
				0.002576	\$333.46	MUNI	28030	TOWN OF WATERLOO			
				0.01043620	\$1,350.92	REG	286118	SCH D OF WATERLOO			
				0.00105420	\$136.46	VTAE	000400	MADISON AREA VOCATIONAL TECH DIST			
Parcel Total:				\$2,537.37							



State of Wisconsin / Department of Natural Resources

Tony Evers , Governor

Adam N Payne , Secretary

5/22/2023

Chapter 70.114 - Aids Payment Worksheet For Tax Year 2022(Payment Year 2023) - Payment Due January 31, 2023

2933 of 7056

LEGAL DESCRIPTION: T08 R13-E S12 PT OF SWNW	PARCEL NO: 030-0813-1223-002	CONTROL NO: 125846
---	------------------------------	--------------------

33.45	\$168,450.78	0.64261468	\$108,248.94
-------	--------------	------------	--------------

0	\$0.00	STAT	999999	STATE OF WISCONSIN
0.00553540	\$599.20	CNTY	28	JEFFERSON COUNTY
0.002576	\$278.85	MUNI	28030	TOWN OF WATERLOO
0.01043620	\$1,129.71	REG	286118	SCH D OF WATERLOO
0.00105420	\$114.12	VTAE	000400	MADISON AREA VOCATIONAL TECH DIST

Parcel Total:	\$2,121.88
---------------	------------

File Number Total:	\$6,625.71
--------------------	------------

FILE NO: W 1028 *	DATE OF PURCHASE: 09/16/1992	GRANTOR: STEVEN DETERT
-------------------	------------------------------	------------------------

LEGAL DESCRIPTION: T08 R13-E S04 NWSW	PARCEL NO: 08-13-04-32	CONTROL NO: 70716
---------------------------------------	------------------------	-------------------

40	\$39,693.12	0.64261468	\$25,507.38
----	-------------	------------	-------------

0	\$0.00	STAT	999999	STATE OF WISCONSIN
0.00553540	\$141.19	CNTY	28	JEFFERSON COUNTY
0.002576	\$65.71	MUNI	28030	TOWN OF WATERLOO
0.01043620	\$266.20	REG	286118	SCH D OF WATERLOO
0.00105420	\$26.89	VTAE	000400	MADISON AREA VOCATIONAL TECH DIST

Parcel Total:	\$499.99
---------------	----------

File Number Total:	\$499.99
--------------------	----------



State of Wisconsin / Department of Natural Resources

Tony Evers , Governor

Adam N Payne , Secretary

5/22/2023

Chapter 70.114 - Aids Payment Worksheet For Tax Year 2022(Payment Year 2023) - Payment Due January 31, 2023

2934 of 7056

FILE NO: W 1241 *				DATE OF PURCHASE: 07/08/1996				GRANTOR: WAYNE E MCBRIDE TRUST			
LEGAL DESCRIPTION: T08 R13-E S02 NENE				PARCEL NO: 08-13-02-11				CONTROL NO: 77171			
43.9	\$25,024.96	0.64261468	\$16,081.41								
				0	\$0.00	STAT	999999	STATE OF WISCONSIN			
				0.00553540	\$89.02	CNTY	28	JEFFERSON COUNTY			
				0.002576	\$41.43	MUNI	28030	TOWN OF WATERLOO			
				0.01043620	\$167.83	REG	286118	SCH D OF WATERLOO			
				0.00105420	\$16.95	VTAE	000400	MADISON AREA VOCATIONAL TECH DIST			
Parcel Total:					\$315.23						

LEGAL DESCRIPTION: T08 R13-E S02 NWNE				PARCEL NO: 08-13-02-12				CONTROL NO: 77172			
43.7	\$56,635.45	0.64261468	\$36,394.77								
				0	\$0.00	STAT	999999	STATE OF WISCONSIN			
				0.00553540	\$201.46	CNTY	28	JEFFERSON COUNTY			
				0.002576	\$93.75	MUNI	28030	TOWN OF WATERLOO			
				0.01043620	\$379.82	REG	286118	SCH D OF WATERLOO			
				0.00105420	\$38.37	VTAE	000400	MADISON AREA VOCATIONAL TECH DIST			
Parcel Total:					\$713.40						



State of Wisconsin / Department of Natural Resources

Tony Evers , Governor

Adam N Payne , Secretary

5/22/2023

Chapter 70.114 - Aids Payment Worksheet For Tax Year 2022(Payment Year 2023) - Payment Due January 31, 2023

2935 of 7056

LEGAL DESCRIPTION: T08 R13-E S02 SWNE				PARCEL NO: 08-13-02-13				CONTROL NO: 77173	
40	\$77,615.02	0.64261468	\$49,876.55						
				0	\$0.00	STAT	999999	STATE OF WISCONSIN	
				0.00553540	\$276.09	CNTY	28	JEFFERSON COUNTY	
				0.002576	\$128.48	MUNI	28030	TOWN OF WATERLOO	
				0.01043620	\$520.52	REG	286118	SCH D OF WATERLOO	
				0.00105420	\$52.58	VTAE	000400	MADISON AREA VOCATIONAL TECH DIST	
Parcel Total:					\$977.67				

LEGAL DESCRIPTION: T08 R13-E S02 SENE				PARCEL NO: 08-13-02-14				CONTROL NO: 77174	
40	\$60,680.84	0.64261468	\$38,994.40						
				0	\$0.00	STAT	999999	STATE OF WISCONSIN	
				0.00553540	\$215.85	CNTY	28	JEFFERSON COUNTY	
				0.002576	\$100.45	MUNI	28030	TOWN OF WATERLOO	
				0.01043620	\$406.95	REG	286118	SCH D OF WATERLOO	
				0.00105420	\$41.11	VTAE	000400	MADISON AREA VOCATIONAL TECH DIST	
Parcel Total:					\$764.36				

LEGAL DESCRIPTION: T08 R13-E S02 SENW				PARCEL NO: 08-13-02-24				CONTROL NO: 77175	
40	\$36,878.90	0.64261468	\$23,698.92						
				0	\$0.00	STAT	999999	STATE OF WISCONSIN	
				0.00553540	\$131.18	CNTY	28	JEFFERSON COUNTY	
				0.002576	\$61.05	MUNI	28030	TOWN OF WATERLOO	
				0.01043620	\$247.33	REG	286118	SCH D OF WATERLOO	
				0.00105420	\$24.98	VTAE	000400	MADISON AREA VOCATIONAL TECH DIST	
Parcel Total:					\$464.54				



State of Wisconsin / Department of Natural Resources

Tony Evers , Governor

Adam N Payne , Secretary

5/22/2023

Chapter 70.114 - Aids Payment Worksheet For Tax Year 2022(Payment Year 2023) - Payment Due January 31, 2023

2936 of 7056

LEGAL DESCRIPTION: T08 R13-E S02 PT OF NESE PARCEL NO: 08-13-02-14 CONTROL NO: 77176

4 \$6,021.04 0.64261468 \$3,869.21

0	\$0.00	STAT	999999	STATE OF WISCONSIN
0.00553540	\$21.42	CNTY	28	JEFFERSON COUNTY
0.002576	\$9.97	MUNI	28030	TOWN OF WATERLOO
0.01043620	\$40.38	REG	286118	SCH D OF WATERLOO
0.00105420	\$4.08	VTAE	000400	MADISON AREA VOCATIONAL TECH DIST

Parcel Total: \$75.85

LEGAL DESCRIPTION: T08 R13-E S02 PT OF NESW PARCEL NO: 08-13-02-31 CONTROL NO: 77177

20.29 \$35,561.79 0.64261468 \$22,852.53

0	\$0.00	STAT	999999	STATE OF WISCONSIN
0.00553540	\$126.50	CNTY	28	JEFFERSON COUNTY
0.002576	\$58.87	MUNI	28030	TOWN OF WATERLOO
0.01043620	\$238.49	REG	286118	SCH D OF WATERLOO
0.00105420	\$24.09	VTAE	000400	MADISON AREA VOCATIONAL TECH DIST

Parcel Total: \$447.95

LEGAL DESCRIPTION: T08 R13-E S02 PT OF NWSE PARCEL NO: 08-13-02-42-001 CONTROL NO: 77178

13.49 \$15,805.24 0.64261468 \$10,156.68

0	\$0.00	STAT	999999	STATE OF WISCONSIN
0.00553540	\$56.22	CNTY	28	JEFFERSON COUNTY
0.002576	\$26.16	MUNI	28030	TOWN OF WATERLOO
0.01043620	\$106.00	REG	286118	SCH D OF WATERLOO
0.00105420	\$10.71	VTAE	000400	MADISON AREA VOCATIONAL TECH DIST

Parcel Total: \$199.09



State of Wisconsin / Department of Natural Resources

Tony Evers , Governor

Adam N Payne , Secretary

5/22/2023

Chapter 70.114 - Aids Payment Worksheet For Tax Year 2022(Payment Year 2023) - Payment Due January 31, 2023

2937 of 7056

File Number Total: \$3,958.09

FILE NO: W 1248 * DATE OF PURCHASE: 08/27/1996 GRANTOR: ORVILLE J DAYE

LEGAL DESCRIPTION: T08 R13-E S02 PT OF SWNW PARCEL NO: 30 08-13-02-23 CONTROL NO: 77206

31.88 \$38,948.63 0.64261468 \$25,028.96

0 \$0.00 STAT 999999 STATE OF WISCONSIN

0.00553540 \$138.55 CNTY 28 JEFFERSON COUNTY

0.002576 \$64.48 MUNI 28030 TOWN OF WATERLOO

0.01043620 \$261.21 REG 286118 SCH D OF WATERLOO

0.00105420 \$26.39 VTAE 000400 MADISON AREA VOCATIONAL TECH DIST

Parcel Total: \$490.63

LEGAL DESCRIPTION: T08 R13-E S03 PT OF SENE PARCEL NO: 30 08-13-03-14 CONTROL NO: 77207

5.17 \$6,367.25 0.64261468 \$4,091.69

0 \$0.00 STAT 999999 STATE OF WISCONSIN

0.00553540 \$22.65 CNTY 28 JEFFERSON COUNTY

0.002576 \$10.54 MUNI 28030 TOWN OF WATERLOO

0.01043620 \$42.70 REG 286118 SCH D OF WATERLOO

0.00105420 \$4.31 VTAE 000400 MADISON AREA VOCATIONAL TECH DIST

Parcel Total: \$80.20

File Number Total: \$570.83



State of Wisconsin / Department of Natural Resources

Tony Evers , Governor

Adam N Payne , Secretary

5/22/2023

Chapter 70.114 - Aids Payment Worksheet For Tax Year 2022(Payment Year 2023) - Payment Due January 31, 2023

2938 of 7056

FILE NO: W 1249 *				DATE OF PURCHASE: 08/23/1996				GRANTOR: DAVID RING			
LEGAL DESCRIPTION: T08 R13-E S03 PT OF SESW				PARCEL NO: 30 08-13-03-34				CONTROL NO: 77205			
21.33	\$28,091.93	0.64261468	\$18,052.29								
				0	\$0.00	STAT	999999	STATE OF WISCONSIN			
				0.00553540	\$99.93	CNTY	28	JEFFERSON COUNTY			
				0.002576	\$46.50	MUNI	28030	TOWN OF WATERLOO			
				0.01043620	\$188.40	REG	286118	SCH D OF WATERLOO			
				0.00105420	\$19.03	VTAE	000400	MADISON AREA VOCATIONAL TECH DIST			
Parcel Total:				\$353.86							

File Number Total:				\$353.86							
--------------------	--	--	--	----------	--	--	--	--	--	--	--

FILE NO: W 1322 *				DATE OF PURCHASE: 11/12/1998				GRANTOR: GORDON WILKE			
LEGAL DESCRIPTION: T08 R13-E S03 PT OF NWNW				PARCEL NO: 08-13-03-22				CONTROL NO: 80862			
34.6	\$130,917.38	0.64261468	\$84,129.43								
				0	\$0.00	STAT	999999	STATE OF WISCONSIN			
				0.00553540	\$465.69	CNTY	28	JEFFERSON COUNTY			
				0.002576	\$216.72	MUNI	28030	TOWN OF WATERLOO			
				0.01043620	\$877.99	REG	286118	SCH D OF WATERLOO			
				0.00105420	\$88.69	VTAE	000400	MADISON AREA VOCATIONAL TECH DIST			
Parcel Total:				\$1,649.09							

File Number Total:				\$1,649.09							
--------------------	--	--	--	------------	--	--	--	--	--	--	--



State of Wisconsin / Department of Natural Resources

Tony Evers , Governor

Adam N Payne , Secretary

5/22/2023

Chapter 70.114 - Aids Payment Worksheet For Tax Year 2022(Payment Year 2023) - Payment Due January 31, 2023

2939 of 7056

FILE NO: W 1336 *				DATE OF PURCHASE: 01/05/2000				GRANTOR: ORVILLE DAYE			
LEGAL DESCRIPTION: T08 R13-E S03 PT OF SENE				PARCEL NO: 0813-314				CONTROL NO: 84163			
25.19	\$98,783.72	0.64261468	\$63,479.87								
				0	\$0.00	STAT	999999	STATE OF WISCONSIN			
				0.00553540	\$351.39	CNTY	28	JEFFERSON COUNTY			
				0.002576	\$163.53	MUNI	28030	TOWN OF WATERLOO			
				0.01043620	\$662.49	REG	286118	SCH D OF WATERLOO			
				0.00105420	\$66.92	VTAE	000400	MADISON AREA VOCATIONAL TECH DIST			
Parcel Total:					\$1,244.33						

LEGAL DESCRIPTION: T08 R13-E S02 PT OF SWNW				PARCEL NO: 0813-314				CONTROL NO: 84164			
8.47	\$33,217.53	0.64261468	\$21,346.07								
				0	\$0.00	STAT	999999	STATE OF WISCONSIN			
				0.00553540	\$118.16	CNTY	28	JEFFERSON COUNTY			
				0.002576	\$54.99	MUNI	28030	TOWN OF WATERLOO			
				0.01043620	\$222.77	REG	286118	SCH D OF WATERLOO			
				0.00105420	\$22.50	VTAE	000400	MADISON AREA VOCATIONAL TECH DIST			
Parcel Total:					\$418.42						

File Number Total:					\$1,662.75						
--------------------	--	--	--	--	------------	--	--	--	--	--	--



State of Wisconsin / Department of Natural Resources

Tony Evers , Governor

Adam N Payne , Secretary

5/22/2023

Chapter 70.114 - Aids Payment Worksheet For Tax Year 2022(Payment Year 2023) - Payment Due January 31, 2023

2940 of 7056

FILE NO: W 1337 *		DATE OF PURCHASE: 08/30/1999		GRANTOR: DALE SCHULTZ	
LEGAL DESCRIPTION: T08 R13-E S10 NWSE		PARCEL NO: 08-13-10-42		CONTROL NO: 82126	
40	\$104,630.50	0.64261468	\$67,237.09		
		0	\$0.00	STAT 999999	STATE OF WISCONSIN
		0.00553540	\$372.18	CNTY 28	JEFFERSON COUNTY
		0.002576	\$173.21	MUNI 28030	TOWN OF WATERLOO
		0.01043620	\$701.70	REG 286118	SCH D OF WATERLOO
		0.00105420	\$70.88	VTAE 000400	MADISON AREA VOCATIONAL TECH DIST
		Parcel Total:	\$1,317.97		

LEGAL DESCRIPTION: T08 R13-E S15 W1/2 OF NENE		PARCEL NO: 08-13-15-11		CONTROL NO: 82127	
20	\$52,315.25	0.64261468	\$33,618.55		
		0	\$0.00	STAT 999999	STATE OF WISCONSIN
		0.00553540	\$186.09	CNTY 28	JEFFERSON COUNTY
		0.002576	\$86.60	MUNI 28030	TOWN OF WATERLOO
		0.01043620	\$350.85	REG 286118	SCH D OF WATERLOO
		0.00105420	\$35.44	VTAE 000400	MADISON AREA VOCATIONAL TECH DIST
		Parcel Total:	\$658.98		



State of Wisconsin / Department of Natural Resources

Tony Evers , Governor

Adam N Payne , Secretary

5/22/2023

Chapter 70.114 - Aids Payment Worksheet For Tax Year 2022(Payment Year 2023) - Payment Due January 31, 2023

2941 of 7056

LEGAL DESCRIPTION: T08 R13-E S15 E1/2 OF NWN	PARCEL NO: 08-13-15-12	CONTROL NO: 82128
--	------------------------	-------------------

20	\$52,315.25	0.64261468	\$33,618.55
----	-------------	------------	-------------

0	\$0.00	STAT	999999	STATE OF WISCONSIN
0.00553540	\$186.09	CNTY	28	JEFFERSON COUNTY
0.002576	\$86.60	MUNI	28030	TOWN OF WATERLOO
0.01043620	\$350.85	REG	286118	SCH D OF WATERLOO
0.00105420	\$35.44	VTAE	000400	MADISON AREA VOCATIONAL TECH DIST

Parcel Total:	\$658.98
---------------	----------

File Number Total:	\$2,635.93
--------------------	------------

FILE NO: W 1342 A	DATE OF PURCHASE: 12/21/1999	GRANTOR: ROBERT BEYER
-------------------	------------------------------	-----------------------

LEGAL DESCRIPTION: T08 R13-E S04 PT OF NWNW	PARCEL NO: 030-0813-0422-002	CONTROL NO: 83393
---	------------------------------	-------------------

35.2	\$120,974.24	0.64261468	\$77,739.82
------	--------------	------------	-------------

0	\$0.00	STAT	999999	STATE OF WISCONSIN
0.00553540	\$430.32	CNTY	28	JEFFERSON COUNTY
0.002576	\$200.26	MUNI	28030	TOWN OF WATERLOO
0.01043620	\$811.31	REG	286118	SCH D OF WATERLOO
0.00105420	\$81.95	VTAE	000400	MADISON AREA VOCATIONAL TECH DIST

Parcel Total:	\$1,523.84
---------------	------------

File Number Total:	\$1,523.84
--------------------	------------



State of Wisconsin / Department of Natural Resources

Tony Evers , Governor

Adam N Payne , Secretary

5/22/2023

Chapter 70.114 - Aids Payment Worksheet For Tax Year 2022(Payment Year 2023) - Payment Due January 31, 2023

2942 of 7056

FILE NO: W 1392 *				DATE OF PURCHASE: 10/09/2000				GRANTOR: TODD M HEIMAN			
LEGAL DESCRIPTION: T08 R13-E S04 PT OF SWNW				PARCEL NO: 030-0813-0423-000				CONTROL NO: 84876			
39.55	\$63,494.27	0.64261468	\$40,802.35								
				0	\$0.00	STAT	999999	STATE OF WISCONSIN			
				0.00553540	\$225.86	CNTY	28	JEFFERSON COUNTY			
				0.002576	\$105.11	MUNI	28030	TOWN OF WATERLOO			
				0.01043620	\$425.82	REG	286118	SCH D OF WATERLOO			
				0.00105420	\$43.01	VTAE	000400	MADISON AREA VOCATIONAL TECH DIST			
Parcel Total:					\$799.80						

File Number Total:					\$799.80						
--------------------	--	--	--	--	----------	--	--	--	--	--	--

FILE NO: W 1429 *				DATE OF PURCHASE: 08/01/2001				GRANTOR: CHARLES F MENZ			
LEGAL DESCRIPTION: T08 R13-E S15 PT OF SENW				PARCEL NO: 030-0813-1524-000				CONTROL NO: 86463			
19.52	\$47,358.89	0.64261468	\$30,433.52								
				0	\$0.00	STAT	999999	STATE OF WISCONSIN			
				0.00553540	\$168.46	CNTY	28	JEFFERSON COUNTY			
				0.002576	\$78.40	MUNI	28030	TOWN OF WATERLOO			
				0.01043620	\$317.61	REG	286118	SCH D OF WATERLOO			
				0.00105420	\$32.08	VTAE	000400	MADISON AREA VOCATIONAL TECH DIST			
Parcel Total:					\$596.55						

File Number Total:					\$596.55						
--------------------	--	--	--	--	----------	--	--	--	--	--	--



State of Wisconsin / Department of Natural Resources

Tony Evers , Governor

Adam N Payne , Secretary

5/22/2023

Chapter 70.114 - Aids Payment Worksheet For Tax Year 2022(Payment Year 2023) - Payment Due January 31, 2023

2943 of 7056

FILE NO: W 1459 *	DATE OF PURCHASE: 06/24/2002	GRANTOR: THOMAS R GAULKE		
LEGAL DESCRIPTION: T08 R13-E S10 P LT1-CSM3012	PARCEL NO: 030-0813-1021-000	CONTROL NO: 86856		
35	\$138,595.70	0.64261468	\$89,063.63	
	0	\$0.00	STAT 999999	STATE OF WISCONSIN
	0.00553540	\$493.00	CNTY 28	JEFFERSON COUNTY
	0.002576	\$229.43	MUNI 28030	TOWN OF WATERLOO
	0.01043620	\$929.49	REG 286118	SCH D OF WATERLOO
	0.00105420	\$93.89	VTAE 000400	MADISON AREA VOCATIONAL TECH DIST
Parcel Total:		\$1,745.81		

LEGAL DESCRIPTION: T08 R13-E S10 P LT1-CSM3012	PARCEL NO: 030-0813-1021-000	CONTROL NO: 86857		
0.59	\$2,335.67	0.64261468	\$1,500.94	
	0	\$0.00	STAT 999999	STATE OF WISCONSIN
	0.00553540	\$8.31	CNTY 28	JEFFERSON COUNTY
	0.002576	\$3.87	MUNI 28030	TOWN OF WATERLOO
	0.01043620	\$15.66	REG 286118	SCH D OF WATERLOO
	0.00105420	\$1.58	VTAE 000400	MADISON AREA VOCATIONAL TECH DIST
Parcel Total:		\$29.42		

File Number Total:	\$1,775.23
--------------------	------------



State of Wisconsin / Department of Natural Resources

Tony Evers , Governor

Adam N Payne , Secretary

5/22/2023

Chapter 70.114 - Aids Payment Worksheet For Tax Year 2022(Payment Year 2023) - Payment Due January 31, 2023

2944 of 7056

FILE NO: W 1510 *				DATE OF PURCHASE: 11/18/2003				GRANTOR: VIVIAN M DAYE			
LEGAL DESCRIPTION: T08 R13-E S03 PT OF NWNE				PARCEL NO: 030-0813-0312				CONTROL NO: 89748			
40.49	\$151,102.59	0.64261468	\$97,100.74								
				0	\$0.00	STAT	999999	STATE OF WISCONSIN			
				0.00553540	\$537.49	CNTY	28	JEFFERSON COUNTY			
				0.002576	\$250.14	MUNI	28030	TOWN OF WATERLOO			
				0.01043620	\$1,013.36	REG	286118	SCH D OF WATERLOO			
				0.00105420	\$102.36	VTAE	000400	MADISON AREA VOCATIONAL TECH DIST			
Parcel Total:					\$1,903.35						

LEGAL DESCRIPTION: T08 R13-E S03 PT OF SWNE				PARCEL NO: 030-0813-0313				CONTROL NO: 89749			
0.71	\$2,650.41	0.64261468	\$1,703.19								
				0	\$0.00	STAT	999999	STATE OF WISCONSIN			
				0.00553540	\$9.43	CNTY	28	JEFFERSON COUNTY			
				0.002576	\$4.39	MUNI	28030	TOWN OF WATERLOO			
				0.01043620	\$17.77	REG	286118	SCH D OF WATERLOO			
				0.00105420	\$1.80	VTAE	000400	MADISON AREA VOCATIONAL TECH DIST			
Parcel Total:					\$33.39						



State of Wisconsin / Department of Natural Resources

Tony Evers , Governor

Adam N Payne , Secretary

5/22/2023

Chapter 70.114 - Aids Payment Worksheet For Tax Year 2022(Payment Year 2023) - Payment Due January 31, 2023

2945 of 7056

LEGAL DESCRIPTION: T08 R13-E S03 PT OF SENE	PARCEL NO: 030-0813-0314	CONTROL NO: 89750
---	--------------------------	-------------------

0.9	\$3,358.57	0.64261468	\$2,158.27
-----	------------	------------	------------

0	\$0.00	STAT	999999	STATE OF WISCONSIN
0.00553540	\$11.95	CNTY	28	JEFFERSON COUNTY
0.002576	\$5.56	MUNI	28030	TOWN OF WATERLOO
0.01043620	\$22.52	REG	286118	SCH D OF WATERLOO
0.00105420	\$2.28	VTAE	000400	MADISON AREA VOCATIONAL TECH DIST

Parcel Total:	\$42.31
---------------	---------

File Number Total:	\$1,979.05
--------------------	------------

FILE NO: W 1730 *	DATE OF PURCHASE: 08/21/2008	GRANTOR: Vivian M Daye
-------------------	------------------------------	------------------------

LEGAL DESCRIPTION: T08 R13-E S03 PT OF SWNE	PARCEL NO: 03-0813-0313-000	CONTROL NO: 101320
---	-----------------------------	--------------------

32.3	\$186,603.35	0.64261468	\$119,914.05
------	--------------	------------	--------------

0	\$0.00	STAT	999999	STATE OF WISCONSIN
0.00553540	\$663.77	CNTY	28	JEFFERSON COUNTY
0.002576	\$308.90	MUNI	28030	TOWN OF WATERLOO
0.01043620	\$1,251.45	REG	286118	SCH D OF WATERLOO
0.00105420	\$126.41	VTAE	000400	MADISON AREA VOCATIONAL TECH DIST

Parcel Total:	\$2,350.53
---------------	------------



State of Wisconsin / Department of Natural Resources

Tony Evers , Governor

Adam N Payne , Secretary

5/22/2023

Chapter 70.114 - Aids Payment Worksheet For Tax Year 2022(Payment Year 2023) - Payment Due January 31, 2023

2946 of 7056

LEGAL DESCRIPTION: T08 R13-E S03 PT OF SENE	PARCEL NO: 03-0813-0314-001	CONTROL NO: 101321
---	-----------------------------	--------------------

9.1	\$52,572.46	0.64261468	\$33,783.83
-----	-------------	------------	-------------

0	\$0.00	STAT	999999	STATE OF WISCONSIN
0.00553540	\$187.01	CNTY	28	JEFFERSON COUNTY
0.002576	\$87.03	MUNI	28030	TOWN OF WATERLOO
0.01043620	\$352.58	REG	286118	SCH D OF WATERLOO
0.00105420	\$35.62	VTAE	000400	MADISON AREA VOCATIONAL TECH DIST

Parcel Total:	\$662.24
---------------	----------

LEGAL DESCRIPTION: T08 R13-E S03 PT OF NESE	PARCEL NO: 030-0813-0314-001	CONTROL NO: 101322
---	------------------------------	--------------------

1.6	\$9,243.51	0.64261468	\$5,940.01
-----	------------	------------	------------

0	\$0.00	STAT	999999	STATE OF WISCONSIN
0.00553540	\$32.88	CNTY	28	JEFFERSON COUNTY
0.002576	\$15.30	MUNI	28030	TOWN OF WATERLOO
0.01043620	\$61.99	REG	286118	SCH D OF WATERLOO
0.00105420	\$6.26	VTAE	000400	MADISON AREA VOCATIONAL TECH DIST

Parcel Total:	\$116.43
---------------	----------

File Number Total:	\$3,129.20
--------------------	------------



State of Wisconsin / Department of Natural Resources

Tony Evers , Governor

Adam N Payne , Secretary

5/22/2023

Chapter 70.114 - Aids Payment Worksheet For Tax Year 2022(Payment Year 2023) - Payment Due January 31, 2023

2947 of 7056

FILE NO: WM 60034 *				DATE OF PURCHASE: 12/21/2009				GRANTOR: Dalhart T. & Judith K. Holz			
LEGAL DESCRIPTION: T08 R13-E S11 PT OF NENE				PARCEL NO: 030-0813-1111-001				CONTROL NO: 105860			
10	\$46,712.50	0.64261468	\$30,018.14								
				0	\$0.00	STAT	999999	STATE OF WISCONSIN			
				0.00553540	\$166.16	CNTY	28	JEFFERSON COUNTY			
				0.002576	\$77.33	MUNI	28030	TOWN OF WATERLOO			
				0.01043620	\$313.28	REG	286118	SCH D OF WATERLOO			
				0.00105420	\$31.65	VTAE	000400	MADISON AREA VOCATIONAL TECH DIST			
Parcel Total:					\$588.42						

LEGAL DESCRIPTION: T08 R13-E S12 PT OF NWNW				PARCEL NO: 030-0813-1222-000				CONTROL NO: 105862			
20	\$93,425.00	0.64261468	\$60,036.28								
				0	\$0.00	STAT	999999	STATE OF WISCONSIN			
				0.00553540	\$332.32	CNTY	28	JEFFERSON COUNTY			
				0.002576	\$154.66	MUNI	28030	TOWN OF WATERLOO			
				0.01043620	\$626.55	REG	286118	SCH D OF WATERLOO			
				0.00105420	\$63.29	VTAE	000400	MADISON AREA VOCATIONAL TECH DIST			
Parcel Total:					\$1,176.82						



State of Wisconsin / Department of Natural Resources

Tony Evers , Governor

Adam N Payne , Secretary

5/22/2023

Chapter 70.114 - Aids Payment Worksheet For Tax Year 2022(Payment Year 2023) - Payment Due January 31, 2023

2948 of 7056

LEGAL DESCRIPTION: T08 R13-E S12 PT OF NENW	PARCEL NO: 030-0813-1221-000	CONTROL NO: 105864
---	------------------------------	--------------------

20	\$93,425.00	0.64261468	\$60,036.28
----	-------------	------------	-------------

0	\$0.00	STAT	999999	STATE OF WISCONSIN
0.00553540	\$332.32	CNTY	28	JEFFERSON COUNTY
0.002576	\$154.66	MUNI	28030	TOWN OF WATERLOO
0.01043620	\$626.55	REG	286118	SCH D OF WATERLOO
0.00105420	\$63.29	VTAE	000400	MADISON AREA VOCATIONAL TECH DIST

Parcel Total:	\$1,176.82
---------------	------------

LEGAL DESCRIPTION: T08 R13-E S12 PT OF SENW	PARCEL NO: 030-0813-1224-000	CONTROL NO: 105865
---	------------------------------	--------------------

19	\$88,753.75	0.64261468	\$57,034.46
----	-------------	------------	-------------

0	\$0.00	STAT	999999	STATE OF WISCONSIN
0.00553540	\$315.71	CNTY	28	JEFFERSON COUNTY
0.002576	\$146.92	MUNI	28030	TOWN OF WATERLOO
0.01043620	\$595.22	REG	286118	SCH D OF WATERLOO
0.00105420	\$60.13	VTAE	000400	MADISON AREA VOCATIONAL TECH DIST

Parcel Total:	\$1,117.98
---------------	------------

File Number Total:	\$4,060.04
--------------------	------------

Municipality Total:	\$33,354.27
---------------------	-------------



State of Wisconsin / Department of Natural Resources

Tony Evers , Governor

Adam N Payne , Secretary

5/22/2023

Chapter 70.114 - Aids Payment Worksheet For Tax Year 2022(Payment Year 2023) - Payment Due January 31, 2023

2949 of 7056

DETAIL FOR TOWN OF WATERTOWN, JEFFERSON COUNTY

Acres	Est. Adjust. Purch. Price	Level of Assessment	Adjusted Local Value	Net Gen. Tax Rate	Calc. Aid Pay Amount	Type	Code	----- Taxing Jurisdiction ----- Description
FILE NO: PR 40173 *			DATE OF PURCHASE: 10/16/2013			GRANTOR: Watertown Outboarders, Inc.		
LEGAL DESCRIPTION: T08 R15-E S17 PT GV LT 7				PARCEL NO: 032-0815-1732-001		CONTROL NO: 126645		
6.1	\$187,825.57	0.70710918	\$132,813.18					
				0	\$0.00	STAT	999999	STATE OF WISCONSIN
				0.005141	\$682.79	CNTY	28	JEFFERSON COUNTY
				0.00070870	\$94.12	MUNI	28032	TOWN OF WATERTOWN
				0.00990780	\$1,315.89	REG	286125	SCH D OF WATERTOWN
				0.00097910	\$130.04	VTAE	000400	MADISON AREA VOCATIONAL TECH DIST
Parcel Total:					\$2,222.84			
File Number Total:					\$2,222.84			
Municipality Total:					\$2,222.84			



State of Wisconsin / Department of Natural Resources

Tony Evers , Governor

Adam N Payne , Secretary

5/22/2023

Chapter 70.114 - Aids Payment Worksheet For Tax Year 2022(Payment Year 2023) - Payment Due January 31, 2023

2950 of 7056

DETAIL FOR CITY OF LAKE MILLS, JEFFERSON COUNTY

Acres	Est. Adjust. Purch. Price	Level of Assessment	Adjusted Local Value	Net Gen. Tax Rate	Calc. Aid Pay Amount	Type	Code	----- Taxing Jurisdiction ----- Description
FILE NO: P 1606 *			DATE OF PURCHASE: 08/04/1994			GRANTOR: ROGER W WOLLIN		
LEGAL DESCRIPTION: T07 R13-E S23 LT1-CSM2957				PARCEL NO: 07-13-23-11-019		CONTROL NO: 73897		
0.92	\$623,447.66	0.81488175	\$508,036.12					
				0	\$0.00	STAT	999999	STATE OF WISCONSIN
				0.004079	\$2,072.26	CNTY	28	JEFFERSON COUNTY
				0.00781060	\$3,968.07	MUNI	28246	CITY OF LAKE MILLS
				0.00873340	\$4,436.90	REG	282898	SCH D OF LAKE MILLS AREA
				0.00082950	\$421.42	VTAE	000400	MADISON AREA VOCATIONAL TECH DIST
Parcel Total:					\$10,898.65			
File Number Total:					\$10,898.65			
Municipality Total:					\$10,898.65			



State of Wisconsin / Department of Natural Resources

Tony Evers , Governor

Adam N Payne , Secretary

5/22/2023

Chapter 70.114 - Aids Payment Worksheet For Tax Year 2022(Payment Year 2023) - Payment Due January 31, 2023

2951 of 7056

DETAIL FOR TOWN OF ARMENIA, JUNEAU COUNTY

Acres	Est. Adjust. Purch. Price	Level of Assessment	Adjusted Local Value	Net Gen. Tax Rate	Calc. Aid Pay Amount	Taxing Jurisdiction Type	Code	Description
FILE NO: NA 515 *			DATE OF PURCHASE: 06/06/1993			GRANTOR: THOMAS NAYDER		
LEGAL DESCRIPTION: T20 R04-E S31 NESW				PARCEL NO: 29002TAR1344		CONTROL NO: 71882		
40	\$131,197.94	0.80574186	\$105,711.68					
				0	\$0.00	STAT	999999	STATE OF WISCONSIN
				0.00728250	\$769.85	CNTY	29	JUNEAU COUNTY
				0.00169760	\$179.46	MUNI	29002	TOWN OF ARMENIA
				0.00785650	\$830.52	REG	293871	SCH D OF NECEDAH AREA
				0.00131570	\$139.08	VTAE	000200	WESTERN WISCONSIN VTAE DISTRICT
Parcel Total:					\$1,918.91			

LEGAL DESCRIPTION: T20 R04-E S31 SESW				PARCEL NO: 29002TAR1345		CONTROL NO: 71883		
40	\$167,849.04	0.80574186	\$135,243.00					
				0	\$0.00	STAT	999999	STATE OF WISCONSIN
				0.00728250	\$984.91	CNTY	29	JUNEAU COUNTY
				0.00169760	\$229.59	MUNI	29002	TOWN OF ARMENIA
				0.00785650	\$1,062.54	REG	293871	SCH D OF NECEDAH AREA
				0.00131570	\$177.93	VTAE	000200	WESTERN WISCONSIN VTAE DISTRICT
Parcel Total:					\$2,454.97			



State of Wisconsin / Department of Natural Resources

Tony Evers , Governor

Adam N Payne , Secretary

5/22/2023

Chapter 70.114 - Aids Payment Worksheet For Tax Year 2022(Payment Year 2023) - Payment Due January 31, 2023

2952 of 7056

LEGAL DESCRIPTION: T20 R04-E S31 SWSW	PARCEL NO: 29002TAR1345	CONTROL NO: 75768
---------------------------------------	-------------------------	-------------------

12.34	\$49,634.29	0.80574186	\$39,992.43
-------	-------------	------------	-------------

0	\$0.00	STAT	999999	STATE OF WISCONSIN
0.00728250	\$291.25	CNTY	29	JUNEAU COUNTY
0.00169760	\$67.89	MUNI	29002	TOWN OF ARMENIA
0.00785650	\$314.20	REG	293871	SCH D OF NECEDAH AREA
0.00131570	\$52.62	VTAE	000200	WESTERN WISCONSIN VTAE DISTRICT

Parcel Total:	\$725.96
---------------	----------

LEGAL DESCRIPTION: T20 R04-E S31 NWSW	PARCEL NO: 19002TAR1344	CONTROL NO: 75769
---------------------------------------	-------------------------	-------------------

12.62	\$39,087.00	0.80574186	\$31,494.04
-------	-------------	------------	-------------

0	\$0.00	STAT	999999	STATE OF WISCONSIN
0.00728250	\$229.36	CNTY	29	JUNEAU COUNTY
0.00169760	\$53.47	MUNI	29002	TOWN OF ARMENIA
0.00785650	\$247.43	REG	293871	SCH D OF NECEDAH AREA
0.00131570	\$41.44	VTAE	000200	WESTERN WISCONSIN VTAE DISTRICT

Parcel Total:	\$571.70
---------------	----------

File Number Total:	\$5,671.54
--------------------	------------



State of Wisconsin / Department of Natural Resources

Tony Evers , Governor

Adam N Payne , Secretary

5/22/2023

Chapter 70.114 - Aids Payment Worksheet For Tax Year 2022(Payment Year 2023) - Payment Due January 31, 2023

2953 of 7056

FILE NO: NA 603 *				DATE OF PURCHASE: 01/27/1996				GRANTOR: GARY VOBORSKY			
LEGAL DESCRIPTION: T20 R04-E S31 SWNE				PARCEL NO: 29002TAR1340 3871				CONTROL NO: 76335			
40	\$108,270.47	0.80574186	\$87,238.05								
				0	\$0.00	STAT	999999	STATE OF WISCONSIN			
				0.00728250	\$635.31	CNTY	29	JUNEAU COUNTY			
				0.00169760	\$148.10	MUNI	29002	TOWN OF ARMENIA			
				0.00785650	\$685.39	REG	293871	SCH D OF NECEDAH AREA			
				0.00131570	\$114.77	VTAE	000200	WESTERN WISCONSIN VTAE DISTRICT			
Parcel Total:				\$1,583.57							

File Number Total:				\$1,583.57							
--------------------	--	--	--	------------	--	--	--	--	--	--	--

FILE NO: NA 642 *				DATE OF PURCHASE: 11/19/1997				GRANTOR: UW-LACROSSE FOUNDATION, INC.			
LEGAL DESCRIPTION: T20 R04-E S31 NENE				PARCEL NO: 1338				CONTROL NO: 79976			
40	\$115,858.80	0.80574186	\$93,352.29								
				0	\$0.00	STAT	999999	STATE OF WISCONSIN			
				0.00728250	\$679.84	CNTY	29	JUNEAU COUNTY			
				0.00169760	\$158.48	MUNI	29002	TOWN OF ARMENIA			
				0.00785650	\$733.42	REG	293871	SCH D OF NECEDAH AREA			
				0.00131570	\$122.82	VTAE	000200	WESTERN WISCONSIN VTAE DISTRICT			
Parcel Total:				\$1,694.56							



State of Wisconsin / Department of Natural Resources

Tony Evers , Governor

Adam N Payne , Secretary

5/22/2023

Chapter 70.114 - Aids Payment Worksheet For Tax Year 2022(Payment Year 2023) - Payment Due January 31, 2023

2954 of 7056

LEGAL DESCRIPTION: T20 R04-E S31 NWNE				PARCEL NO: 1338				CONTROL NO: 79977			
40	\$115,858.80	0.80574186	\$93,352.29								
				0	\$0.00	STAT	999999	STATE OF WISCONSIN			
				0.00728250	\$679.84	CNTY	29	JUNEAU COUNTY			
				0.00169760	\$158.48	MUNI	29002	TOWN OF ARMENIA			
				0.00785650	\$733.42	REG	293871	SCH D OF NECEDAH AREA			
				0.00131570	\$122.82	VTAE	000200	WESTERN WISCONSIN VTAE DISTRICT			
Parcel Total:					\$1,694.56						

LEGAL DESCRIPTION: T20 R04-E S31 NENW				PARCEL NO: 1338				CONTROL NO: 79978			
40	\$115,858.80	0.80574186	\$93,352.29								
				0	\$0.00	STAT	999999	STATE OF WISCONSIN			
				0.00728250	\$679.84	CNTY	29	JUNEAU COUNTY			
				0.00169760	\$158.48	MUNI	29002	TOWN OF ARMENIA			
				0.00785650	\$733.42	REG	293871	SCH D OF NECEDAH AREA			
				0.00131570	\$122.82	VTAE	000200	WESTERN WISCONSIN VTAE DISTRICT			
Parcel Total:					\$1,694.56						

LEGAL DESCRIPTION: T20 R04-E S31 FR NWNW				PARCEL NO: 1338				CONTROL NO: 79979			
13.17	\$93,790.46	0.80574186	\$75,570.90								
				0	\$0.00	STAT	999999	STATE OF WISCONSIN			
				0.00728250	\$550.35	CNTY	29	JUNEAU COUNTY			
				0.00169760	\$128.29	MUNI	29002	TOWN OF ARMENIA			
				0.00785650	\$593.72	REG	293871	SCH D OF NECEDAH AREA			
				0.00131570	\$99.42	VTAE	000200	WESTERN WISCONSIN VTAE DISTRICT			
Parcel Total:					\$1,371.78						



State of Wisconsin / Department of Natural Resources

Tony Evers , Governor

Adam N Payne , Secretary

5/22/2023

Chapter 70.114 - Aids Payment Worksheet For Tax Year 2022(Payment Year 2023) - Payment Due January 31, 2023

2955 of 7056

File Number Total: \$6,455.46

FILE NO: NA 834 *

DATE OF PURCHASE: 06/21/2004

GRANTOR: WISCONSIN RIVER POWER COMPAN

LEGAL DESCRIPTION: T20 R04-E S30 PT OF NESE

PARCEL NO: PART OF 29-002 TAR PARCEL CONTROL NO: 91677
1323

38.5 \$141,870.40 0.80574186 \$114,310.92

0 \$0.00 STAT 999999 STATE OF WISCONSIN

0.00728250 \$832.47 CNTY 29 JUNEAU COUNTY

0.00169760 \$194.06 MUNI 29002 TOWN OF ARMENIA

0.00785650 \$898.08 REG 293871 SCH D OF NECEDAH AREA

0.00131570 \$150.39 VTAE 000200 WESTERN WISCONSIN VTAE DISTRICT

Parcel Total: \$2,075.00

LEGAL DESCRIPTION: T20 R04-E S30 SESE

PARCEL NO: PART OF 29-002 TAR PARCEL CONTROL NO: 91680
1323

40 \$147,397.82 0.80574186 \$118,764.59

0 \$0.00 STAT 999999 STATE OF WISCONSIN

0.00728250 \$864.91 CNTY 29 JUNEAU COUNTY

0.00169760 \$201.62 MUNI 29002 TOWN OF ARMENIA

0.00785650 \$933.07 REG 293871 SCH D OF NECEDAH AREA

0.00131570 \$156.25 VTAE 000200 WESTERN WISCONSIN VTAE DISTRICT

Parcel Total: \$2,155.85

File Number Total: \$4,230.85



State of Wisconsin / Department of Natural Resources

Tony Evers , Governor

Adam N Payne , Secretary

5/22/2023

Chapter 70.114 - Aids Payment Worksheet For Tax Year 2022(Payment Year 2023) - Payment Due January 31, 2023

2956 of 7056

FILE NO: NA 834 A	DATE OF PURCHASE: 07/30/2004	GRANTOR: UW STEVENS POINT FOUNDATION
LEGAL DESCRIPTION: T20 R04-E S30 PT OF NWSE	PARCEL NO: PT OF 29-002TAR 1323	CONTROL NO: 92009
38.5	\$141,870.40	0.80574186 \$114,310.92
	0	\$0.00 STAT 999999 STATE OF WISCONSIN
	0.00728250	\$832.47 CNTY 29 JUNEAU COUNTY
	0.00169760	\$194.06 MUNI 29002 TOWN OF ARMENIA
	0.00785650	\$898.08 REG 293871 SCH D OF NECEDAH AREA
	0.00131570	\$150.39 VTAE 000200 WESTERN WISCONSIN VTAE DISTRICT
Parcel Total:		\$2,075.00

LEGAL DESCRIPTION: T20 R04-E S30 SWSE	PARCEL NO: PT OF 29002TAR 1323	CONTROL NO: 92010
40	\$147,397.82	0.80574186 \$118,764.59
	0	\$0.00 STAT 999999 STATE OF WISCONSIN
	0.00728250	\$864.91 CNTY 29 JUNEAU COUNTY
	0.00169760	\$201.62 MUNI 29002 TOWN OF ARMENIA
	0.00785650	\$933.07 REG 293871 SCH D OF NECEDAH AREA
	0.00131570	\$156.25 VTAE 000200 WESTERN WISCONSIN VTAE DISTRICT
Parcel Total:		\$2,155.85

File Number Total:	\$4,230.85
--------------------	------------

Municipality Total:	\$22,172.27
---------------------	-------------



State of Wisconsin / Department of Natural Resources

Tony Evers , Governor

Adam N Payne , Secretary

5/22/2023

Chapter 70.114 - Aids Payment Worksheet For Tax Year 2022(Payment Year 2023) - Payment Due January 31, 2023

2957 of 7056

DETAIL FOR TOWN OF FOUNTAIN, JUNEAU COUNTY

Acres	Est. Adjust. Purch. Price	Level of Assessment	Adjusted Local Value	Net Gen. Tax Rate	Calc. Aid Pay Amount	Type	Code	----- Taxing Jurisdiction ----- Description
FILE NO: FI 2293 *			DATE OF PURCHASE: 07/09/1993			GRANTOR: ALBERT FAULKNER		
LEGAL DESCRIPTION: T16 R02-E S07 P LT1-CSM1167				PARCEL NO: 153.2		CONTROL NO: 71704		
4.5	\$4,520.57	1.00784103	\$4,556.02					
				0	\$0.00	STAT	999999	STATE OF WISCONSIN
				0.005874	\$26.76	CNTY	29	JUNEAU COUNTY
				0.00274280	\$12.50	MUNI	29010	TOWN OF FOUNTAIN
				0.00633950	\$28.88	REG	293948	SCH D OF NEW LISBON
				0.00106120	\$4.84	VTAE	000200	WESTERN WISCONSIN VTAE DISTRICT
Parcel Total:					\$72.98			
File Number Total:					\$72.98			
Municipality Total:					\$72.98			



State of Wisconsin / Department of Natural Resources

Tony Evers , Governor

Adam N Payne , Secretary

5/22/2023

Chapter 70.114 - Aids Payment Worksheet For Tax Year 2022(Payment Year 2023) - Payment Due January 31, 2023

2958 of 7056

DETAIL FOR TOWN OF GERMANTOWN, JUNEAU COUNTY

Acres	Est. Adjust. Purch. Price	Level of Assessment	Adjusted Local Value	Net Gen. Tax Rate	Calc. Aid Pay Amount	----- Taxing Jurisdiction -----		
						Type	Code	Description
FILE NO: P 1630 *		DATE OF PURCHASE: 03/15/1995				GRANTOR: TOWN OF GERMANTOWN		
LEGAL DESCRIPTION: T17 R04-E S15 PT OF SENE				PARCEL NO: 74515		CONTROL NO: 74515		
0.5	\$4,182.12	0.98565101	\$4,122.11					
				0	\$0.00	STAT	999999	STATE OF WISCONSIN
				0.00606310	\$24.99	CNTY	29	JUNEAU COUNTY
				0.00102370	\$4.22	MUNI	29012	TOWN OF GERMANTOWN
				0.00602930	\$24.85	REG	293871	SCH D OF NECEDAH AREA
				0.00109530	\$4.52	VTAE	000200	WESTERN WISCONSIN VTAE DISTRICT
Parcel Total:					\$58.58			

LEGAL DESCRIPTION: T17 R04-E S14 PT OF SENW				PARCEL NO: 74518		CONTROL NO: 74518		
1	\$8,364.25	0.98565101	\$8,244.23					
				0	\$0.00	STAT	999999	STATE OF WISCONSIN
				0.00606310	\$49.99	CNTY	29	JUNEAU COUNTY
				0.00102370	\$8.44	MUNI	29012	TOWN OF GERMANTOWN
				0.00602930	\$49.71	REG	293871	SCH D OF NECEDAH AREA
				0.00109530	\$9.03	VTAE	000200	WESTERN WISCONSIN VTAE DISTRICT
Parcel Total:					\$117.17			



State of Wisconsin / Department of Natural Resources

Tony Evers , Governor

Adam N Payne , Secretary

5/22/2023

Chapter 70.114 - Aids Payment Worksheet For Tax Year 2022(Payment Year 2023) - Payment Due January 31, 2023

2959 of 7056

LEGAL DESCRIPTION: T17 R04-E S14 PT OF NWSE				PARCEL NO: 74519				CONTROL NO: 74519			
1	\$8,364.25	0.98565101	\$8,244.23								
				0	\$0.00	STAT	999999	STATE OF WISCONSIN			
				0.00606310	\$49.99	CNTY	29	JUNEAU COUNTY			
				0.00102370	\$8.44	MUNI	29012	TOWN OF GERMANTOWN			
				0.00602930	\$49.71	REG	293871	SCH D OF NECEDAH AREA			
				0.00109530	\$9.03	VTAE	000200	WESTERN WISCONSIN VTAE DISTRICT			
Parcel Total:					\$117.17						

LEGAL DESCRIPTION: T17 R04-E S14 PT OF SENE				PARCEL NO: 74520				CONTROL NO: 74520			
1	\$8,364.25	0.98565101	\$8,244.23								
				0	\$0.00	STAT	999999	STATE OF WISCONSIN			
				0.00606310	\$49.99	CNTY	29	JUNEAU COUNTY			
				0.00102370	\$8.44	MUNI	29012	TOWN OF GERMANTOWN			
				0.00602930	\$49.71	REG	293871	SCH D OF NECEDAH AREA			
				0.00109530	\$9.03	VTAE	000200	WESTERN WISCONSIN VTAE DISTRICT			
Parcel Total:					\$117.17						

LEGAL DESCRIPTION: T17 R04-E S14 PT OF NWNE				PARCEL NO: 74521				CONTROL NO: 74521			
1	\$8,364.25	0.98565101	\$8,244.23								
				0	\$0.00	STAT	999999	STATE OF WISCONSIN			
				0.00606310	\$49.99	CNTY	29	JUNEAU COUNTY			
				0.00102370	\$8.44	MUNI	29012	TOWN OF GERMANTOWN			
				0.00602930	\$49.71	REG	293871	SCH D OF NECEDAH AREA			
				0.00109530	\$9.03	VTAE	000200	WESTERN WISCONSIN VTAE DISTRICT			
Parcel Total:					\$117.17						



State of Wisconsin / Department of Natural Resources

Tony Evers , Governor

Adam N Payne , Secretary

5/22/2023

Chapter 70.114 - Aids Payment Worksheet For Tax Year 2022(Payment Year 2023) - Payment Due January 31, 2023

2960 of 7056

LEGAL DESCRIPTION: T17 R04-E S14 PT OF NENE PARCEL NO: 74522 CONTROL NO: 74522

1 \$8,364.25 0.98565101 \$8,244.23

0	\$0.00	STAT	999999	STATE OF WISCONSIN
0.00606310	\$49.99	CNTY	29	JUNEAU COUNTY
0.00102370	\$8.44	MUNI	29012	TOWN OF GERMANTOWN
0.00602930	\$49.71	REG	293871	SCH D OF NECEDAH AREA
0.00109530	\$9.03	VTAE	000200	WESTERN WISCONSIN VTAE DISTRICT

Parcel Total: \$117.17

LEGAL DESCRIPTION: T17 R04-E S14 PT OF SWNE PARCEL NO: 74523 CONTROL NO: 74523

2 \$16,910.33 0.98565101 \$16,667.68

0	\$0.00	STAT	999999	STATE OF WISCONSIN
0.00606310	\$101.06	CNTY	29	JUNEAU COUNTY
0.00102370	\$17.06	MUNI	29012	TOWN OF GERMANTOWN
0.00602930	\$100.49	REG	293871	SCH D OF NECEDAH AREA
0.00109530	\$18.26	VTAE	000200	WESTERN WISCONSIN VTAE DISTRICT

Parcel Total: \$236.87

LEGAL DESCRIPTION: T17 R04-E S14 PT OF SWNW PARCEL NO: 74524 CONTROL NO: 74524

2 \$16,910.33 0.98565101 \$16,667.68

0	\$0.00	STAT	999999	STATE OF WISCONSIN
0.00606310	\$101.06	CNTY	29	JUNEAU COUNTY
0.00102370	\$17.06	MUNI	29012	TOWN OF GERMANTOWN
0.00602930	\$100.49	REG	293871	SCH D OF NECEDAH AREA
0.00109530	\$18.26	VTAE	000200	WESTERN WISCONSIN VTAE DISTRICT

Parcel Total: \$236.87



State of Wisconsin / Department of Natural Resources

Tony Evers , Governor

Adam N Payne , Secretary

5/22/2023

Chapter 70.114 - Aids Payment Worksheet For Tax Year 2022(Payment Year 2023) - Payment Due January 31, 2023

2961 of 7056

LEGAL DESCRIPTION: T17 R04-E S11 PT OF SWSE PARCEL NO: 74525 CONTROL NO: 74525

1 \$8,364.25 0.98565101 \$8,244.23

0	\$0.00	STAT	999999	STATE OF WISCONSIN
0.00606310	\$49.99	CNTY	29	JUNEAU COUNTY
0.00102370	\$8.44	MUNI	29012	TOWN OF GERMANTOWN
0.00602930	\$49.71	REG	293871	SCH D OF NECEDAH AREA
0.00109530	\$9.03	VTAE	000200	WESTERN WISCONSIN VTAE DISTRICT

Parcel Total: \$117.17

LEGAL DESCRIPTION: T17 R04-E S11 PT OF SESE PARCEL NO: 74526 CONTROL NO: 74526

1 \$8,364.25 0.98565101 \$8,244.23

0	\$0.00	STAT	999999	STATE OF WISCONSIN
0.00606310	\$49.99	CNTY	29	JUNEAU COUNTY
0.00102370	\$8.44	MUNI	29012	TOWN OF GERMANTOWN
0.00602930	\$49.71	REG	293871	SCH D OF NECEDAH AREA
0.00109530	\$9.03	VTAE	000200	WESTERN WISCONSIN VTAE DISTRICT

Parcel Total: \$117.17

LEGAL DESCRIPTION: T17 R04-E S11 PT OF NESE PARCEL NO: 74527 CONTROL NO: 74527

1 \$8,364.25 0.98565101 \$8,244.23

0	\$0.00	STAT	999999	STATE OF WISCONSIN
0.00606310	\$49.99	CNTY	29	JUNEAU COUNTY
0.00102370	\$8.44	MUNI	29012	TOWN OF GERMANTOWN
0.00602930	\$49.71	REG	293871	SCH D OF NECEDAH AREA
0.00109530	\$9.03	VTAE	000200	WESTERN WISCONSIN VTAE DISTRICT

Parcel Total: \$117.17



State of Wisconsin / Department of Natural Resources

Tony Evers , Governor

Adam N Payne , Secretary

5/22/2023

Chapter 70.114 - Aids Payment Worksheet For Tax Year 2022(Payment Year 2023) - Payment Due January 31, 2023

2962 of 7056

LEGAL DESCRIPTION: T17 R04-E S11 PT OF NWSE PARCEL NO: 74528 CONTROL NO: 74528

1 \$8,364.25 0.98565101 \$8,244.23

0 \$0.00 STAT 999999 STATE OF WISCONSIN

0.00606310 \$49.99 CNTY 29 JUNEAU COUNTY

0.00102370 \$8.44 MUNI 29012 TOWN OF GERMANTOWN

0.00602930 \$49.71 REG 293871 SCH D OF NECEDAH AREA

0.00109530 \$9.03 VTAE 000200 WESTERN WISCONSIN VTAE DISTRICT

Parcel Total: \$117.17

File Number Total: \$1,586.85

FILE NO: P 1630 A DATE OF PURCHASE: 03/15/1995 GRANTOR: TOWN OF GERMANTOWN

LEGAL DESCRIPTION: T17 R04-E S14 PT OF NWSW PARCEL NO: 098389 CONTROL NO: 98389

0.5 \$812.51 0.98565101 \$800.85

0 \$0.00 STAT 999999 STATE OF WISCONSIN

0.00606310 \$4.86 CNTY 29 JUNEAU COUNTY

0.00102370 \$0.82 MUNI 29012 TOWN OF GERMANTOWN

0.00602930 \$4.83 REG 293871 SCH D OF NECEDAH AREA

0.00109530 \$0.88 VTAE 000200 WESTERN WISCONSIN VTAE DISTRICT

Parcel Total: \$11.39



State of Wisconsin / Department of Natural Resources

Tony Evers , Governor

Adam N Payne , Secretary

5/22/2023

Chapter 70.114 - Aids Payment Worksheet For Tax Year 2022(Payment Year 2023) - Payment Due January 31, 2023

2963 of 7056

LEGAL DESCRIPTION: T17 R04-E S14 PT OF NESW PARCEL NO: 098390 CONTROL NO: 98390

1 \$1,625.02 0.98565101 \$1,601.70

0 \$0.00 STAT 999999 STATE OF WISCONSIN

0.00606310 \$9.71 CNTY 29 JUNEAU COUNTY

0.00102370 \$1.64 MUNI 29012 TOWN OF GERMANTOWN

0.00602930 \$9.66 REG 293871 SCH D OF NECEDAH AREA

0.00109530 \$1.75 VTAE 000200 WESTERN WISCONSIN VTAE DISTRICT

Parcel Total: \$22.76

File Number Total: \$34.15

FILE NO: P 1774 * DATE OF PURCHASE: 01/12/2002 GRANTOR: TOWN OF GERMANTOWN

LEGAL DESCRIPTION: T17 R04-E S15 PT OF NWSW - TOWN ROAD PARCEL NO: 086864 CONTROL NO: 86864

0.67 \$7,566.38 0.98565101 \$7,457.81

0 \$0.00 STAT 999999 STATE OF WISCONSIN

0.00606310 \$45.22 CNTY 29 JUNEAU COUNTY

0.00102370 \$7.63 MUNI 29012 TOWN OF GERMANTOWN

0.00602930 \$44.97 REG 293871 SCH D OF NECEDAH AREA

0.00109530 \$8.17 VTAE 000200 WESTERN WISCONSIN VTAE DISTRICT

Parcel Total: \$105.99



State of Wisconsin / Department of Natural Resources

Tony Evers , Governor

Adam N Payne , Secretary

5/22/2023

Chapter 70.114 - Aids Payment Worksheet For Tax Year 2022(Payment Year 2023) - Payment Due January 31, 2023

2964 of 7056

LEGAL DESCRIPTION: T17 R04-E S15 PT OF SWSW - TOWN ROAD				PARCEL NO: 086865		CONTROL NO: 86865	
0.67	\$7,566.38	0.98565101	\$7,457.81				
			0	\$0.00	STAT	999999	STATE OF WISCONSIN
			0.00606310	\$45.22	CNTY	29	JUNEAU COUNTY
			0.00102370	\$7.63	MUNI	29012	TOWN OF GERMANTOWN
			0.00602930	\$44.97	REG	293871	SCH D OF NECEDAH AREA
			0.00109530	\$8.17	VTAE	000200	WESTERN WISCONSIN VTAE DISTRICT
Parcel Total:				\$105.99			

LEGAL DESCRIPTION: T17 R04-E S15 PT OF SWNW - TOWN ROAD				PARCEL NO: 086866		CONTROL NO: 86866	
0.66	\$7,447.00	0.98565101	\$7,340.14				
			0	\$0.00	STAT	999999	STATE OF WISCONSIN
			0.00606310	\$44.50	CNTY	29	JUNEAU COUNTY
			0.00102370	\$7.51	MUNI	29012	TOWN OF GERMANTOWN
			0.00602930	\$44.26	REG	293871	SCH D OF NECEDAH AREA
			0.00109530	\$8.04	VTAE	000200	WESTERN WISCONSIN VTAE DISTRICT
Parcel Total:				\$104.31			

LEGAL DESCRIPTION: T17 R04-E S16 PT OF NESE - TOWN ROAD				PARCEL NO: 086867		CONTROL NO: 86867	
1	\$11,291.93	0.98565101	\$11,129.91				
			0	\$0.00	STAT	999999	STATE OF WISCONSIN
			0.00606310	\$67.48	CNTY	29	JUNEAU COUNTY
			0.00102370	\$11.39	MUNI	29012	TOWN OF GERMANTOWN
			0.00602930	\$67.11	REG	293871	SCH D OF NECEDAH AREA
			0.00109530	\$12.19	VTAE	000200	WESTERN WISCONSIN VTAE DISTRICT
Parcel Total:				\$158.17			



State of Wisconsin / Department of Natural Resources

Tony Evers , Governor

Adam N Payne , Secretary

5/22/2023

Chapter 70.114 - Aids Payment Worksheet For Tax Year 2022(Payment Year 2023) - Payment Due January 31, 2023

2965 of 7056

LEGAL DESCRIPTION: T17 R04-E S16 PT OF SESE - TOWN ROAD	PARCEL NO: 086868	CONTROL NO: 86868
---	-------------------	-------------------

1	\$11,291.93	0.98565101	\$11,129.91	
---	-------------	------------	-------------	--

0	\$0.00	STAT	999999	STATE OF WISCONSIN
0.00606310	\$67.48	CNTY	29	JUNEAU COUNTY
0.00102370	\$11.39	MUNI	29012	TOWN OF GERMANTOWN
0.00602930	\$67.11	REG	293871	SCH D OF NECEDAH AREA
0.00109530	\$12.19	VTAE	000200	WESTERN WISCONSIN VTAE DISTRICT

Parcel Total:	\$158.17
---------------	----------

LEGAL DESCRIPTION: T17 R04-E S16 PT OF SENE - TOWN ROAD	PARCEL NO: 086869	CONTROL NO: 86869
---	-------------------	-------------------

1	\$11,291.93	0.98565101	\$11,129.91	
---	-------------	------------	-------------	--

0	\$0.00	STAT	999999	STATE OF WISCONSIN
0.00606310	\$67.48	CNTY	29	JUNEAU COUNTY
0.00102370	\$11.39	MUNI	29012	TOWN OF GERMANTOWN
0.00602930	\$67.11	REG	293871	SCH D OF NECEDAH AREA
0.00109530	\$12.19	VTAE	000200	WESTERN WISCONSIN VTAE DISTRICT

Parcel Total:	\$158.17
---------------	----------

LEGAL DESCRIPTION: T17 R04-E S21 PT OF NENE - TOWN ROAD	PARCEL NO: 086870	CONTROL NO: 86870
---	-------------------	-------------------

1	\$11,291.93	0.98565101	\$11,129.91	
---	-------------	------------	-------------	--

0	\$0.00	STAT	999999	STATE OF WISCONSIN
0.00606310	\$67.48	CNTY	29	JUNEAU COUNTY
0.00102370	\$11.39	MUNI	29012	TOWN OF GERMANTOWN
0.00602930	\$67.11	REG	293871	SCH D OF NECEDAH AREA
0.00109530	\$12.19	VTAE	000200	WESTERN WISCONSIN VTAE DISTRICT

Parcel Total:	\$158.17
---------------	----------



State of Wisconsin / Department of Natural Resources

Tony Evers , Governor

Adam N Payne , Secretary

5/22/2023

Chapter 70.114 - Aids Payment Worksheet For Tax Year 2022(Payment Year 2023) - Payment Due January 31, 2023

2966 of 7056

LEGAL DESCRIPTION: T17 R04-E S22 PT OF NWNW - TOWN ROAD	PARCEL NO: 086871	CONTROL NO: 86871
---	-------------------	-------------------

1	\$11,291.93	0.98565101	\$11,129.91	
---	-------------	------------	-------------	--

0	\$0.00	STAT	999999	STATE OF WISCONSIN
---	--------	------	--------	--------------------

0.00606310	\$67.48	CNTY	29	JUNEAU COUNTY
------------	---------	------	----	---------------

0.00102370	\$11.39	MUNI	29012	TOWN OF GERMANTOWN
------------	---------	------	-------	--------------------

0.00602930	\$67.11	REG	293871	SCH D OF NECEDAH AREA
------------	---------	-----	--------	-----------------------

0.00109530	\$12.19	VTAE	000200	WESTERN WISCONSIN VTAE DISTRICT
------------	---------	------	--------	---------------------------------

Parcel Total:	\$158.17
---------------	----------

File Number Total:	\$1,107.14
--------------------	------------

FILE NO: P 1919 *	DATE OF PURCHASE: 11/25/2008	GRANTOR: Castle Rock Lake, Llc
-------------------	------------------------------	--------------------------------

LEGAL DESCRIPTION: T17 R04-E S10 NENW	PARCEL NO: 29-012-TGT-482	CONTROL NO: 102097
---------------------------------------	---------------------------	--------------------

40	\$93,955.64	0.98565101	\$92,607.47	
----	-------------	------------	-------------	--

0	\$0.00	STAT	999999	STATE OF WISCONSIN
---	--------	------	--------	--------------------

0.00606310	\$561.49	CNTY	29	JUNEAU COUNTY
------------	----------	------	----	---------------

0.00102370	\$94.80	MUNI	29012	TOWN OF GERMANTOWN
------------	---------	------	-------	--------------------

0.00602930	\$558.36	REG	293871	SCH D OF NECEDAH AREA
------------	----------	-----	--------	-----------------------

0.00109530	\$101.44	VTAE	000200	WESTERN WISCONSIN VTAE DISTRICT
------------	----------	------	--------	---------------------------------

Parcel Total:	\$1,316.09
---------------	------------



State of Wisconsin / Department of Natural Resources

Tony Evers , Governor

Adam N Payne , Secretary

5/22/2023

Chapter 70.114 - Aids Payment Worksheet For Tax Year 2022(Payment Year 2023) - Payment Due January 31, 2023

2967 of 7056

LEGAL DESCRIPTION: T17 R04-E S10 NWNW				PARCEL NO: 29-012-TGT-482				CONTROL NO: 102098	
40	\$93,955.64	0.98565101	\$92,607.47	0	\$0.00	STAT	999999	STATE OF WISCONSIN	
				0.00606310	\$561.49	CNTY	29	JUNEAU COUNTY	
				0.00102370	\$94.80	MUNI	29012	TOWN OF GERMANTOWN	
				0.00602930	\$558.36	REG	293871	SCH D OF NECEDAH AREA	
				0.00109530	\$101.44	VTAE	000200	WESTERN WISCONSIN VTAE DISTRICT	
Parcel Total:				\$1,316.09					

LEGAL DESCRIPTION: T17 R04-E S10 SWNW				PARCEL NO: 29-012-TGT-482				CONTROL NO: 102099	
40	\$93,955.64	0.98565101	\$92,607.47	0	\$0.00	STAT	999999	STATE OF WISCONSIN	
				0.00606310	\$561.49	CNTY	29	JUNEAU COUNTY	
				0.00102370	\$94.80	MUNI	29012	TOWN OF GERMANTOWN	
				0.00602930	\$558.36	REG	293871	SCH D OF NECEDAH AREA	
				0.00109530	\$101.44	VTAE	000200	WESTERN WISCONSIN VTAE DISTRICT	
Parcel Total:				\$1,316.09					

LEGAL DESCRIPTION: T17 R04-E S10 SENW				PARCEL NO: 29-012-TGT-482				CONTROL NO: 102100	
40	\$93,955.64	0.98565101	\$92,607.47	0	\$0.00	STAT	999999	STATE OF WISCONSIN	
				0.00606310	\$561.49	CNTY	29	JUNEAU COUNTY	
				0.00102370	\$94.80	MUNI	29012	TOWN OF GERMANTOWN	
				0.00602930	\$558.36	REG	293871	SCH D OF NECEDAH AREA	
				0.00109530	\$101.44	VTAE	000200	WESTERN WISCONSIN VTAE DISTRICT	
Parcel Total:				\$1,316.09					



State of Wisconsin / Department of Natural Resources

Tony Evers , Governor

Adam N Payne , Secretary

5/22/2023

Chapter 70.114 - Aids Payment Worksheet For Tax Year 2022(Payment Year 2023) - Payment Due January 31, 2023

2968 of 7056

LEGAL DESCRIPTION: T17 R04-E S10 PT OF NESW	PARCEL NO: 29-012-TGT-482	CONTROL NO: 102101
---	---------------------------	--------------------

20	\$46,977.82	0.98565101	\$46,303.73	
----	-------------	------------	-------------	--

0	\$0.00	STAT	999999	STATE OF WISCONSIN
---	--------	------	--------	--------------------

0.00606310	\$280.75	CNTY	29	JUNEAU COUNTY
------------	----------	------	----	---------------

0.00102370	\$47.40	MUNI	29012	TOWN OF GERMANTOWN
------------	---------	------	-------	--------------------

0.00602930	\$279.18	REG	293871	SCH D OF NECEDAH AREA
------------	----------	-----	--------	-----------------------

0.00109530	\$50.72	VTAE	000200	WESTERN WISCONSIN VTAE DISTRICT
------------	---------	------	--------	---------------------------------

Parcel Total:	\$658.05
---------------	----------

LEGAL DESCRIPTION: T17 R04-E S10 PT OF NWSW	PARCEL NO: 29-012-TGT-482	CONTROL NO: 102102
---	---------------------------	--------------------

20	\$46,977.82	0.98565101	\$46,303.73	
----	-------------	------------	-------------	--

0	\$0.00	STAT	999999	STATE OF WISCONSIN
---	--------	------	--------	--------------------

0.00606310	\$280.75	CNTY	29	JUNEAU COUNTY
------------	----------	------	----	---------------

0.00102370	\$47.40	MUNI	29012	TOWN OF GERMANTOWN
------------	---------	------	-------	--------------------

0.00602930	\$279.18	REG	293871	SCH D OF NECEDAH AREA
------------	----------	-----	--------	-----------------------

0.00109530	\$50.72	VTAE	000200	WESTERN WISCONSIN VTAE DISTRICT
------------	---------	------	--------	---------------------------------

Parcel Total:	\$658.05
---------------	----------

File Number Total:	\$6,580.46
--------------------	------------



State of Wisconsin / Department of Natural Resources

Tony Evers , Governor

Adam N Payne , Secretary

5/22/2023

Chapter 70.114 - Aids Payment Worksheet For Tax Year 2022(Payment Year 2023) - Payment Due January 31, 2023

2969 of 7056

FILE NO: P 1926 *		DATE OF PURCHASE: 08/12/2008			GRANTOR: Wisconsin River Power Compan			
LEGAL DESCRIPTION: T17 R04-E S01 PT GV LT 6				PARCEL NO: 1.29012TGT100		CONTROL NO: 108640		
3	\$709.15	0.98565101	\$698.98	0	\$0.00	STAT	999999	STATE OF WISCONSIN
				0.00606310	\$4.24	CNTY	29	JUNEAU COUNTY
				0.00102370	\$0.72	MUNI	29012	TOWN OF GERMANTOWN
				0.00602930	\$4.21	REG	293871	SCH D OF NECEDAH AREA
				0.00109530	\$0.77	VTAE	000200	WESTERN WISCONSIN VTAE DISTRICT
Parcel Total:					\$9.94			

LEGAL DESCRIPTION: T17 R04-E S01 PT OF NWSW				PARCEL NO: 1.29012TGT100		CONTROL NO: 108641		
35	\$8,273.38	0.98565101	\$8,154.67	0	\$0.00	STAT	999999	STATE OF WISCONSIN
				0.00606310	\$49.44	CNTY	29	JUNEAU COUNTY
				0.00102370	\$8.35	MUNI	29012	TOWN OF GERMANTOWN
				0.00602930	\$49.17	REG	293871	SCH D OF NECEDAH AREA
				0.00109530	\$8.93	VTAE	000200	WESTERN WISCONSIN VTAE DISTRICT
Parcel Total:					\$115.89			



State of Wisconsin / Department of Natural Resources

Tony Evers , Governor

Adam N Payne , Secretary

5/22/2023

Chapter 70.114 - Aids Payment Worksheet For Tax Year 2022(Payment Year 2023) - Payment Due January 31, 2023

2970 of 7056

LEGAL DESCRIPTION: T17 R04-E S01 PT OF SWSW				PARCEL NO: 1.29012TGT100				CONTROL NO: 108642	
10	\$2,363.83	0.98565101	\$2,329.91	0	\$0.00	STAT	999999	STATE OF WISCONSIN	
				0.00606310	\$14.13	CNTY	29	JUNEAU COUNTY	
				0.00102370	\$2.39	MUNI	29012	TOWN OF GERMANTOWN	
				0.00602930	\$14.05	REG	293871	SCH D OF NECEDAH AREA	
				0.00109530	\$2.55	VTAE	000200	WESTERN WISCONSIN VTAE DISTRICT	
Parcel Total:				\$33.12					

LEGAL DESCRIPTION: T17 R04-E S02 SWSW				PARCEL NO: 2.29012TGT100				CONTROL NO: 108643	
40	\$117,310.59	0.98565101	\$115,627.31	0	\$0.00	STAT	999999	STATE OF WISCONSIN	
				0.00606310	\$701.06	CNTY	29	JUNEAU COUNTY	
				0.00102370	\$118.36	MUNI	29012	TOWN OF GERMANTOWN	
				0.00602930	\$697.15	REG	293871	SCH D OF NECEDAH AREA	
				0.00109530	\$126.65	VTAE	000200	WESTERN WISCONSIN VTAE DISTRICT	
Parcel Total:				\$1,643.22					

LEGAL DESCRIPTION: T17 R04-E S02 NESE				PARCEL NO: 2029012TGT100				CONTROL NO: 108644	
40	\$117,310.59	0.98565101	\$115,627.31	0	\$0.00	STAT	999999	STATE OF WISCONSIN	
				0.00606310	\$701.06	CNTY	29	JUNEAU COUNTY	
				0.00102370	\$118.36	MUNI	29012	TOWN OF GERMANTOWN	
				0.00602930	\$697.15	REG	293871	SCH D OF NECEDAH AREA	
				0.00109530	\$126.65	VTAE	000200	WESTERN WISCONSIN VTAE DISTRICT	
Parcel Total:				\$1,643.22					



State of Wisconsin / Department of Natural Resources

Tony Evers , Governor

Adam N Payne , Secretary

5/22/2023

Chapter 70.114 - Aids Payment Worksheet For Tax Year 2022(Payment Year 2023) - Payment Due January 31, 2023

2971 of 7056

LEGAL DESCRIPTION: T17 R04-E S02 NWSE				PARCEL NO: 2.29012TGT100				CONTROL NO: 108645	
40	\$117,310.59	0.98565101	\$115,627.31	0	\$0.00	STAT	999999	STATE OF WISCONSIN	
				0.00606310	\$701.06	CNTY	29	JUNEAU COUNTY	
				0.00102370	\$118.36	MUNI	29012	TOWN OF GERMANTOWN	
				0.00602930	\$697.15	REG	293871	SCH D OF NECEDAH AREA	
				0.00109530	\$126.65	VTAE	000200	WESTERN WISCONSIN VTAE DISTRICT	
Parcel Total:				\$1,643.22					

LEGAL DESCRIPTION: T17 R04-E S02 SESW				PARCEL NO: 2.29012TGT100				CONTROL NO: 108646	
40	\$117,310.59	0.98565101	\$115,627.31	0	\$0.00	STAT	999999	STATE OF WISCONSIN	
				0.00606310	\$701.06	CNTY	29	JUNEAU COUNTY	
				0.00102370	\$118.36	MUNI	29012	TOWN OF GERMANTOWN	
				0.00602930	\$697.15	REG	293871	SCH D OF NECEDAH AREA	
				0.00109530	\$126.65	VTAE	000200	WESTERN WISCONSIN VTAE DISTRICT	
Parcel Total:				\$1,643.22					

LEGAL DESCRIPTION: T17 R04-E S02 SWSE				PARCEL NO: 2.29012TGT100				CONTROL NO: 108647	
40	\$117,310.59	0.98565101	\$115,627.31	0	\$0.00	STAT	999999	STATE OF WISCONSIN	
				0.00606310	\$701.06	CNTY	29	JUNEAU COUNTY	
				0.00102370	\$118.36	MUNI	29012	TOWN OF GERMANTOWN	
				0.00602930	\$697.15	REG	293871	SCH D OF NECEDAH AREA	
				0.00109530	\$126.65	VTAE	000200	WESTERN WISCONSIN VTAE DISTRICT	
Parcel Total:				\$1,643.22					



State of Wisconsin / Department of Natural Resources

Tony Evers , Governor

Adam N Payne , Secretary

5/22/2023

Chapter 70.114 - Aids Payment Worksheet For Tax Year 2022(Payment Year 2023) - Payment Due January 31, 2023

2972 of 7056

LEGAL DESCRIPTION: T17 R04-E S02 PT OF SESE				PARCEL NO: 2.29012TGT100				CONTROL NO: 108648	
40	\$117,310.59	0.98565101	\$115,627.31	0	\$0.00	STAT	999999	STATE OF WISCONSIN	
				0.00606310	\$701.06	CNTY	29	JUNEAU COUNTY	
				0.00102370	\$118.36	MUNI	29012	TOWN OF GERMANTOWN	
				0.00602930	\$697.15	REG	293871	SCH D OF NECEDAH AREA	
				0.00109530	\$126.65	VTAE	000200	WESTERN WISCONSIN VTAE DISTRICT	
Parcel Total:				\$1,643.22					

LEGAL DESCRIPTION: T17 R04-E S10 NENE				PARCEL NO: 3.29012TGT481				CONTROL NO: 108649	
40	\$205,301.66	0.98565101	\$202,355.79	0	\$0.00	STAT	999999	STATE OF WISCONSIN	
				0.00606310	\$1,226.91	CNTY	29	JUNEAU COUNTY	
				0.00102370	\$207.15	MUNI	29012	TOWN OF GERMANTOWN	
				0.00602930	\$1,220.06	REG	293871	SCH D OF NECEDAH AREA	
				0.00109530	\$221.65	VTAE	000200	WESTERN WISCONSIN VTAE DISTRICT	
Parcel Total:				\$2,875.77					

LEGAL DESCRIPTION: T17 R04-E S10 NWNE				PARCEL NO: 3.29012TGT481				CONTROL NO: 108650	
40	\$205,301.66	0.98565101	\$202,355.79	0	\$0.00	STAT	999999	STATE OF WISCONSIN	
				0.00606310	\$1,226.91	CNTY	29	JUNEAU COUNTY	
				0.00102370	\$207.15	MUNI	29012	TOWN OF GERMANTOWN	
				0.00602930	\$1,220.06	REG	293871	SCH D OF NECEDAH AREA	
				0.00109530	\$221.65	VTAE	000200	WESTERN WISCONSIN VTAE DISTRICT	
Parcel Total:				\$2,875.77					



State of Wisconsin / Department of Natural Resources

Tony Evers , Governor

Adam N Payne , Secretary

5/22/2023

Chapter 70.114 - Aids Payment Worksheet For Tax Year 2022(Payment Year 2023) - Payment Due January 31, 2023

2973 of 7056

LEGAL DESCRIPTION: T17 R04-E S10 SWNE				PARCEL NO: 3.29012TGT481				CONTROL NO: 108651	
40	\$205,300.59	0.98565101	\$202,354.74	0	\$0.00	STAT	999999	STATE OF WISCONSIN	
				0.00606310	\$1,226.90	CNTY	29	JUNEAU COUNTY	
				0.00102370	\$207.15	MUNI	29012	TOWN OF GERMANTOWN	
				0.00602930	\$1,220.05	REG	293871	SCH D OF NECEDAH AREA	
				0.00109530	\$221.65	VTAE	000200	WESTERN WISCONSIN VTAE DISTRICT	
Parcel Total:				\$2,875.75					

LEGAL DESCRIPTION: T17 R04-E S10 SENE				PARCEL NO: 3.29012TGT481				CONTROL NO: 108652	
40	\$205,301.66	0.98565101	\$202,355.79	0	\$0.00	STAT	999999	STATE OF WISCONSIN	
				0.00606310	\$1,226.91	CNTY	29	JUNEAU COUNTY	
				0.00102370	\$207.15	MUNI	29012	TOWN OF GERMANTOWN	
				0.00602930	\$1,220.06	REG	293871	SCH D OF NECEDAH AREA	
				0.00109530	\$221.65	VTAE	000200	WESTERN WISCONSIN VTAE DISTRICT	
Parcel Total:				\$2,875.77					

LEGAL DESCRIPTION: T17 R04-E S10 NESE				PARCEL NO: 3.29012TGT481				CONTROL NO: 108653	
40	\$205,301.66	0.98565101	\$202,355.79	0	\$0.00	STAT	999999	STATE OF WISCONSIN	
				0.00606310	\$1,226.91	CNTY	29	JUNEAU COUNTY	
				0.00102370	\$207.15	MUNI	29012	TOWN OF GERMANTOWN	
				0.00602930	\$1,220.06	REG	293871	SCH D OF NECEDAH AREA	
				0.00109530	\$221.65	VTAE	000200	WESTERN WISCONSIN VTAE DISTRICT	
Parcel Total:				\$2,875.77					



State of Wisconsin / Department of Natural Resources

Tony Evers , Governor

Adam N Payne , Secretary

5/22/2023

Chapter 70.114 - Aids Payment Worksheet For Tax Year 2022(Payment Year 2023) - Payment Due January 31, 2023

2974 of 7056

LEGAL DESCRIPTION: T17 R04-E S10 NWSE				PARCEL NO: 3.29012TGT481				CONTROL NO: 108654	
40	\$205,301.66	0.98565101	\$202,355.79	0	\$0.00	STAT	999999	STATE OF WISCONSIN	
				0.00606310	\$1,226.91	CNTY	29	JUNEAU COUNTY	
				0.00102370	\$207.15	MUNI	29012	TOWN OF GERMANTOWN	
				0.00602930	\$1,220.06	REG	293871	SCH D OF NECEDAH AREA	
				0.00109530	\$221.65	VTAE	000200	WESTERN WISCONSIN VTAE DISTRICT	
Parcel Total:				\$2,875.77					

LEGAL DESCRIPTION: T17 R04-E S10 SWSE				PARCEL NO: 3.29012TGT481				CONTROL NO: 108655	
40	\$205,301.66	0.98565101	\$202,355.79	0	\$0.00	STAT	999999	STATE OF WISCONSIN	
				0.00606310	\$1,226.91	CNTY	29	JUNEAU COUNTY	
				0.00102370	\$207.15	MUNI	29012	TOWN OF GERMANTOWN	
				0.00602930	\$1,220.06	REG	293871	SCH D OF NECEDAH AREA	
				0.00109530	\$221.65	VTAE	000200	WESTERN WISCONSIN VTAE DISTRICT	
Parcel Total:				\$2,875.77					

LEGAL DESCRIPTION: T17 R04-E S10 SESE				PARCEL NO: 3.29012TGT481				CONTROL NO: 108656	
40	\$205,301.66	0.98565101	\$202,355.79	0	\$0.00	STAT	999999	STATE OF WISCONSIN	
				0.00606310	\$1,226.91	CNTY	29	JUNEAU COUNTY	
				0.00102370	\$207.15	MUNI	29012	TOWN OF GERMANTOWN	
				0.00602930	\$1,220.06	REG	293871	SCH D OF NECEDAH AREA	
				0.00109530	\$221.65	VTAE	000200	WESTERN WISCONSIN VTAE DISTRICT	
Parcel Total:				\$2,875.77					



State of Wisconsin / Department of Natural Resources

Tony Evers , Governor

Adam N Payne , Secretary

5/22/2023

Chapter 70.114 - Aids Payment Worksheet For Tax Year 2022(Payment Year 2023) - Payment Due January 31, 2023

2975 of 7056

LEGAL DESCRIPTION: T17 R04-E S11 NENE				PARCEL NO: 4.29012TGT511				CONTROL NO: 108657	
40	\$194,845.42	0.98565101	\$192,049.59	0	\$0.00	STAT	999999	STATE OF WISCONSIN	
				0.00606310	\$1,164.42	CNTY	29	JUNEAU COUNTY	
				0.00102370	\$196.60	MUNI	29012	TOWN OF GERMANTOWN	
				0.00602930	\$1,157.92	REG	293871	SCH D OF NECEDAH AREA	
				0.00109530	\$210.36	VTAE	000200	WESTERN WISCONSIN VTAE DISTRICT	
Parcel Total:				\$2,729.30					

LEGAL DESCRIPTION: T17 R04-E S11 NWNE				PARCEL NO: 4.29012TGT511				CONTROL NO: 108658	
40	\$194,845.42	0.98565101	\$192,049.59	0	\$0.00	STAT	999999	STATE OF WISCONSIN	
				0.00606310	\$1,164.42	CNTY	29	JUNEAU COUNTY	
				0.00102370	\$196.60	MUNI	29012	TOWN OF GERMANTOWN	
				0.00602930	\$1,157.92	REG	293871	SCH D OF NECEDAH AREA	
				0.00109530	\$210.36	VTAE	000200	WESTERN WISCONSIN VTAE DISTRICT	
Parcel Total:				\$2,729.30					

LEGAL DESCRIPTION: T17 R04-E S11 SWNE				PARCEL NO: 4.29012TGT511				CONTROL NO: 108659	
40	\$194,845.42	0.98565101	\$192,049.59	0	\$0.00	STAT	999999	STATE OF WISCONSIN	
				0.00606310	\$1,164.42	CNTY	29	JUNEAU COUNTY	
				0.00102370	\$196.60	MUNI	29012	TOWN OF GERMANTOWN	
				0.00602930	\$1,157.92	REG	293871	SCH D OF NECEDAH AREA	
				0.00109530	\$210.36	VTAE	000200	WESTERN WISCONSIN VTAE DISTRICT	
Parcel Total:				\$2,729.30					



State of Wisconsin / Department of Natural Resources

Tony Evers , Governor

Adam N Payne , Secretary

5/22/2023

Chapter 70.114 - Aids Payment Worksheet For Tax Year 2022(Payment Year 2023) - Payment Due January 31, 2023

2976 of 7056

LEGAL DESCRIPTION: T17 R04-E S11 PT OF SENE				PARCEL NO: 4.29012TGT511				CONTROL NO: 108660	
25	\$121,778.39	0.98565101	\$120,030.99	0	\$0.00	STAT	999999	STATE OF WISCONSIN	
				0.00606310	\$727.76	CNTY	29	JUNEAU COUNTY	
				0.00102370	\$122.87	MUNI	29012	TOWN OF GERMANTOWN	
				0.00602930	\$723.70	REG	293871	SCH D OF NECEDAH AREA	
				0.00109530	\$131.48	VTAE	000200	WESTERN WISCONSIN VTAE DISTRICT	
Parcel Total:				\$1,705.81					

LEGAL DESCRIPTION: T17 R04-E S11 NENW				PARCEL NO: 4.29012TGT511				CONTROL NO: 108661	
40	\$194,845.42	0.98565101	\$192,049.59	0	\$0.00	STAT	999999	STATE OF WISCONSIN	
				0.00606310	\$1,164.42	CNTY	29	JUNEAU COUNTY	
				0.00102370	\$196.60	MUNI	29012	TOWN OF GERMANTOWN	
				0.00602930	\$1,157.92	REG	293871	SCH D OF NECEDAH AREA	
				0.00109530	\$210.36	VTAE	000200	WESTERN WISCONSIN VTAE DISTRICT	
Parcel Total:				\$2,729.30					

LEGAL DESCRIPTION: T17 R04-E S11 NWNW				PARCEL NO: 4.29012TGT511				CONTROL NO: 108662	
40	\$194,845.42	0.98565101	\$192,049.59	0	\$0.00	STAT	999999	STATE OF WISCONSIN	
				0.00606310	\$1,164.42	CNTY	29	JUNEAU COUNTY	
				0.00102370	\$196.60	MUNI	29012	TOWN OF GERMANTOWN	
				0.00602930	\$1,157.92	REG	293871	SCH D OF NECEDAH AREA	
				0.00109530	\$210.36	VTAE	000200	WESTERN WISCONSIN VTAE DISTRICT	
Parcel Total:				\$2,729.30					



State of Wisconsin / Department of Natural Resources

Tony Evers , Governor

Adam N Payne , Secretary

5/22/2023

Chapter 70.114 - Aids Payment Worksheet For Tax Year 2022(Payment Year 2023) - Payment Due January 31, 2023

2977 of 7056

LEGAL DESCRIPTION: T17 R04-E S11 SWNW				PARCEL NO: 4.29021TGT511				CONTROL NO: 108663	
40	\$194,845.42	0.98565101	\$192,049.59	0	\$0.00	STAT	999999	STATE OF WISCONSIN	
				0.00606310	\$1,164.42	CNTY	29	JUNEAU COUNTY	
				0.00102370	\$196.60	MUNI	29012	TOWN OF GERMANTOWN	
				0.00602930	\$1,157.92	REG	293871	SCH D OF NECEDAH AREA	
				0.00109530	\$210.36	VTAE	000200	WESTERN WISCONSIN VTAE DISTRICT	
Parcel Total:				\$2,729.30					

LEGAL DESCRIPTION: T17 R04-E S11 SENW				PARCEL NO: 4.29012TGT511				CONTROL NO: 108664	
40	\$194,845.42	0.98565101	\$192,049.59	0	\$0.00	STAT	999999	STATE OF WISCONSIN	
				0.00606310	\$1,164.42	CNTY	29	JUNEAU COUNTY	
				0.00102370	\$196.60	MUNI	29012	TOWN OF GERMANTOWN	
				0.00602930	\$1,157.92	REG	293871	SCH D OF NECEDAH AREA	
				0.00109530	\$210.36	VTAE	000200	WESTERN WISCONSIN VTAE DISTRICT	
Parcel Total:				\$2,729.30					

LEGAL DESCRIPTION: T17 R04-E S12 PT OF NWNW				PARCEL NO: 5.29012TGT527				CONTROL NO: 108665	
10	\$321.24	0.98565101	\$316.63	0	\$0.00	STAT	999999	STATE OF WISCONSIN	
				0.00606310	\$1.92	CNTY	29	JUNEAU COUNTY	
				0.00102370	\$0.32	MUNI	29012	TOWN OF GERMANTOWN	
				0.00602930	\$1.91	REG	293871	SCH D OF NECEDAH AREA	
				0.00109530	\$0.35	VTAE	000200	WESTERN WISCONSIN VTAE DISTRICT	
Parcel Total:				\$4.50					



State of Wisconsin / Department of Natural Resources

Tony Evers , Governor

Adam N Payne , Secretary

5/22/2023

Chapter 70.114 - Aids Payment Worksheet For Tax Year 2022(Payment Year 2023) - Payment Due January 31, 2023

2978 of 7056

File Number Total: \$53,839.82

FILE NO: W 1340 *

DATE OF PURCHASE: 12/23/1999

GRANTOR: WISCONSIN RIVER POWER COMPAN

LEGAL DESCRIPTION: T17 R04-E S15 NWNE

PARCEL NO: 083215

CONTROL NO: 83215

40 \$429,118.54 0.98565101 \$422,961.12

0 \$0.00 STAT 999999 STATE OF WISCONSIN

0.00606310 \$2,564.47 CNTY 29 JUNEAU COUNTY

0.00102370 \$432.97 MUNI 29012 TOWN OF GERMANTOWN

0.00602930 \$2,550.15 REG 293871 SCH D OF NECEDAH AREA

0.00109530 \$463.29 VTAE 000200 WESTERN WISCONSIN VTAE DISTRICT

Parcel Total: \$6,010.88

LEGAL DESCRIPTION: T17 R04-E S15 PT OF NENE

PARCEL NO: 083216

CONTROL NO: 83216

35 \$375,478.72 0.98565101 \$370,090.98

0 \$0.00 STAT 999999 STATE OF WISCONSIN

0.00606310 \$2,243.91 CNTY 29 JUNEAU COUNTY

0.00102370 \$378.85 MUNI 29012 TOWN OF GERMANTOWN

0.00602930 \$2,231.38 REG 293871 SCH D OF NECEDAH AREA

0.00109530 \$405.38 VTAE 000200 WESTERN WISCONSIN VTAE DISTRICT

Parcel Total: \$5,259.52



State of Wisconsin / Department of Natural Resources

Tony Evers , Governor

Adam N Payne , Secretary

5/22/2023

Chapter 70.114 - Aids Payment Worksheet For Tax Year 2022(Payment Year 2023) - Payment Due January 31, 2023

2979 of 7056

LEGAL DESCRIPTION: T17 R04-E S15 NWSW	PARCEL NO: 083217	CONTROL NO: 83217
---------------------------------------	-------------------	-------------------

40 \$429,118.54 0.98565101 \$422,961.12

0 \$0.00 STAT 999999 STATE OF WISCONSIN

0.00606310 \$2,564.47 CNTY 29 JUNEAU COUNTY

0.00102370 \$432.97 MUNI 29012 TOWN OF GERMANTOWN

0.00602930 \$2,550.15 REG 293871 SCH D OF NECEDAH AREA

0.00109530 \$463.29 VTAE 000200 WESTERN WISCONSIN VTAE DISTRICT

Parcel Total: \$6,010.88

LEGAL DESCRIPTION: T17 R04-E S15 SWSW	PARCEL NO: 083218	CONTROL NO: 83218
---------------------------------------	-------------------	-------------------

40 \$429,118.54 0.98565101 \$422,961.12

0 \$0.00 STAT 999999 STATE OF WISCONSIN

0.00606310 \$2,564.47 CNTY 29 JUNEAU COUNTY

0.00102370 \$432.97 MUNI 29012 TOWN OF GERMANTOWN

0.00602930 \$2,550.15 REG 293871 SCH D OF NECEDAH AREA

0.00109530 \$463.29 VTAE 000200 WESTERN WISCONSIN VTAE DISTRICT

Parcel Total: \$6,010.88

LEGAL DESCRIPTION: T17 R04-E S16 SWNE	PARCEL NO: 083221	CONTROL NO: 83221
---------------------------------------	-------------------	-------------------

40 \$98,089.69 0.98565101 \$96,682.20

0 \$0.00 STAT 999999 STATE OF WISCONSIN

0.00606310 \$586.20 CNTY 29 JUNEAU COUNTY

0.00102370 \$98.97 MUNI 29012 TOWN OF GERMANTOWN

0.00602930 \$582.92 REG 293871 SCH D OF NECEDAH AREA

0.00109530 \$105.90 VTAE 000200 WESTERN WISCONSIN VTAE DISTRICT

Parcel Total: \$1,373.99



State of Wisconsin / Department of Natural Resources

Tony Evers , Governor

Adam N Payne , Secretary

5/22/2023

Chapter 70.114 - Aids Payment Worksheet For Tax Year 2022(Payment Year 2023) - Payment Due January 31, 2023

2980 of 7056

LEGAL DESCRIPTION: T17 R04-E S16 SENE				PARCEL NO: 083222				CONTROL NO: 83222	
40	\$429,118.54	0.98565101	\$422,961.12						
				0	\$0.00	STAT	999999	STATE OF WISCONSIN	
				0.00606310	\$2,564.47	CNTY	29	JUNEAU COUNTY	
				0.00102370	\$432.97	MUNI	29012	TOWN OF GERMANTOWN	
				0.00602930	\$2,550.15	REG	293871	SCH D OF NECEDAH AREA	
				0.00109530	\$463.29	VTAE	000200	WESTERN WISCONSIN VTAE DISTRICT	
Parcel Total:					\$6,010.88				

LEGAL DESCRIPTION: T17 R04-E S16 NESE				PARCEL NO: 083224				CONTROL NO: 83224	
40	\$429,118.54	0.98565101	\$422,961.12						
				0	\$0.00	STAT	999999	STATE OF WISCONSIN	
				0.00606310	\$2,564.47	CNTY	29	JUNEAU COUNTY	
				0.00102370	\$432.97	MUNI	29012	TOWN OF GERMANTOWN	
				0.00602930	\$2,550.15	REG	293871	SCH D OF NECEDAH AREA	
				0.00109530	\$463.29	VTAE	000200	WESTERN WISCONSIN VTAE DISTRICT	
Parcel Total:					\$6,010.88				

LEGAL DESCRIPTION: T17 R04-E S16 NWSE				PARCEL NO: 083225				CONTROL NO: 83225	
40	\$252,219.38	0.98565101	\$248,600.29						
				0	\$0.00	STAT	999999	STATE OF WISCONSIN	
				0.00606310	\$1,507.30	CNTY	29	JUNEAU COUNTY	
				0.00102370	\$254.49	MUNI	29012	TOWN OF GERMANTOWN	
				0.00602930	\$1,498.88	REG	293871	SCH D OF NECEDAH AREA	
				0.00109530	\$272.30	VTAE	000200	WESTERN WISCONSIN VTAE DISTRICT	
Parcel Total:					\$3,532.97				



State of Wisconsin / Department of Natural Resources

Tony Evers , Governor

Adam N Payne , Secretary

5/22/2023

Chapter 70.114 - Aids Payment Worksheet For Tax Year 2022(Payment Year 2023) - Payment Due January 31, 2023

2981 of 7056

LEGAL DESCRIPTION: T17 R04-E S16 SWSE	PARCEL NO: 083226	CONTROL NO: 83226
---------------------------------------	-------------------	-------------------

40	\$76,716.99	0.98565101	\$75,616.18	
----	-------------	------------	-------------	--

0	\$0.00	STAT	999999	STATE OF WISCONSIN
0.00606310	\$458.47	CNTY	29	JUNEAU COUNTY
0.00102370	\$77.41	MUNI	29012	TOWN OF GERMANTOWN
0.00602930	\$455.91	REG	293871	SCH D OF NECEDAH AREA
0.00109530	\$82.83	VTAE	000200	WESTERN WISCONSIN VTAE DISTRICT

Parcel Total:	\$1,074.62
---------------	------------

LEGAL DESCRIPTION: T17 R04-E S16 SESE	PARCEL NO: 083227	CONTROL NO: 83227
---------------------------------------	-------------------	-------------------

40	\$101,062.11	0.98565101	\$99,611.97	
----	--------------	------------	-------------	--

0	\$0.00	STAT	999999	STATE OF WISCONSIN
0.00606310	\$603.96	CNTY	29	JUNEAU COUNTY
0.00102370	\$101.97	MUNI	29012	TOWN OF GERMANTOWN
0.00602930	\$600.59	REG	293871	SCH D OF NECEDAH AREA
0.00109530	\$109.11	VTAE	000200	WESTERN WISCONSIN VTAE DISTRICT

Parcel Total:	\$1,415.63
---------------	------------

LEGAL DESCRIPTION: T17 R04-E S21 NWNE	PARCEL NO: 083228	CONTROL NO: 83228
---------------------------------------	-------------------	-------------------

40	\$32,696.56	0.98565101	\$32,227.40	
----	-------------	------------	-------------	--

0	\$0.00	STAT	999999	STATE OF WISCONSIN
0.00606310	\$195.40	CNTY	29	JUNEAU COUNTY
0.00102370	\$32.99	MUNI	29012	TOWN OF GERMANTOWN
0.00602930	\$194.31	REG	293871	SCH D OF NECEDAH AREA
0.00109530	\$35.30	VTAE	000200	WESTERN WISCONSIN VTAE DISTRICT

Parcel Total:	\$458.00
---------------	----------



State of Wisconsin / Department of Natural Resources

Tony Evers , Governor

Adam N Payne , Secretary

5/22/2023

Chapter 70.114 - Aids Payment Worksheet For Tax Year 2022(Payment Year 2023) - Payment Due January 31, 2023

2982 of 7056

LEGAL DESCRIPTION: T17 R04-E S21 NENE				PARCEL NO: 083229				CONTROL NO: 83229			
40	\$56,475.88	0.98565101	\$55,665.51								
				0	\$0.00	STAT	999999	STATE OF WISCONSIN			
				0.00606310	\$337.51	CNTY	29	JUNEAU COUNTY			
				0.00102370	\$56.98	MUNI	29012	TOWN OF GERMANTOWN			
				0.00602930	\$335.62	REG	293871	SCH D OF NECEDAH AREA			
				0.00109530	\$60.97	VTAE	000200	WESTERN WISCONSIN VTAE DISTRICT			
Parcel Total:					\$791.08						

LEGAL DESCRIPTION: T17 R04-E S22 NWNW				PARCEL NO: 083230				CONTROL NO: 83230			
40	\$118,896.60	0.98565101	\$117,190.55								
				0	\$0.00	STAT	999999	STATE OF WISCONSIN			
				0.00606310	\$710.54	CNTY	29	JUNEAU COUNTY			
				0.00102370	\$119.96	MUNI	29012	TOWN OF GERMANTOWN			
				0.00602930	\$706.57	REG	293871	SCH D OF NECEDAH AREA			
				0.00109530	\$128.36	VTAE	000200	WESTERN WISCONSIN VTAE DISTRICT			
Parcel Total:					\$1,665.43						

LEGAL DESCRIPTION: T17 R04-E S16 PT OF SENW				PARCEL NO: 098372				CONTROL NO: 98372			
39.6	\$2,296.23	0.98565101	\$2,263.28								
				0	\$0.00	STAT	999999	STATE OF WISCONSIN			
				0.00606310	\$13.72	CNTY	29	JUNEAU COUNTY			
				0.00102370	\$2.32	MUNI	29012	TOWN OF GERMANTOWN			
				0.00602930	\$13.65	REG	293871	SCH D OF NECEDAH AREA			
				0.00109530	\$2.48	VTAE	000200	WESTERN WISCONSIN VTAE DISTRICT			
Parcel Total:					\$32.17						



State of Wisconsin / Department of Natural Resources

Tony Evers , Governor

Adam N Payne , Secretary

5/22/2023

Chapter 70.114 - Aids Payment Worksheet For Tax Year 2022(Payment Year 2023) - Payment Due January 31, 2023

2983 of 7056

LEGAL DESCRIPTION: T17 R04-E S16 PT OF SWNW	PARCEL NO: 098373	CONTROL NO: 98373
---	-------------------	-------------------

24	\$770.12	0.98565101	\$759.07	
----	----------	------------	----------	--

0	\$0.00	STAT	999999	STATE OF WISCONSIN
0.00606310	\$4.60	CNTY	29	JUNEAU COUNTY
0.00102370	\$0.78	MUNI	29012	TOWN OF GERMANTOWN
0.00602930	\$4.58	REG	293871	SCH D OF NECEDAH AREA
0.00109530	\$0.83	VTAE	000200	WESTERN WISCONSIN VTAE DISTRICT

Parcel Total:	\$10.79
---------------	---------

LEGAL DESCRIPTION: T17 R04-E S17 SWNE	PARCEL NO: 098380	CONTROL NO: 98380
---------------------------------------	-------------------	-------------------

21	\$40,084.05	0.98565101	\$39,508.88	
----	-------------	------------	-------------	--

0	\$0.00	STAT	999999	STATE OF WISCONSIN
0.00606310	\$239.55	CNTY	29	JUNEAU COUNTY
0.00102370	\$40.44	MUNI	29012	TOWN OF GERMANTOWN
0.00602930	\$238.21	REG	293871	SCH D OF NECEDAH AREA
0.00109530	\$43.28	VTAE	000200	WESTERN WISCONSIN VTAE DISTRICT

Parcel Total:	\$561.48
---------------	----------

LEGAL DESCRIPTION: T17 R04-E S17 NWSE	PARCEL NO: 098381	CONTROL NO: 98381
---------------------------------------	-------------------	-------------------

40	\$85,941.98	0.98565101	\$84,708.80	
----	-------------	------------	-------------	--

0	\$0.00	STAT	999999	STATE OF WISCONSIN
0.00606310	\$513.60	CNTY	29	JUNEAU COUNTY
0.00102370	\$86.71	MUNI	29012	TOWN OF GERMANTOWN
0.00602930	\$510.73	REG	293871	SCH D OF NECEDAH AREA
0.00109530	\$92.79	VTAE	000200	WESTERN WISCONSIN VTAE DISTRICT

Parcel Total:	\$1,203.83
---------------	------------



State of Wisconsin / Department of Natural Resources

Tony Evers , Governor

Adam N Payne , Secretary

5/22/2023

Chapter 70.114 - Aids Payment Worksheet For Tax Year 2022(Payment Year 2023) - Payment Due January 31, 2023

2984 of 7056

LEGAL DESCRIPTION: T17 R04-E S17 PT OF NESE	PARCEL NO: 098382	CONTROL NO: 98382
---	-------------------	-------------------

39.74	\$220,230.39	0.98565101	\$217,070.30	
-------	--------------	------------	--------------	--

0	\$0.00	STAT	999999	STATE OF WISCONSIN
0.00606310	\$1,316.13	CNTY	29	JUNEAU COUNTY
0.00102370	\$222.21	MUNI	29012	TOWN OF GERMANTOWN
0.00602930	\$1,308.78	REG	293871	SCH D OF NECEDAH AREA
0.00109530	\$237.77	VTAE	000200	WESTERN WISCONSIN VTAE DISTRICT

Parcel Total:	\$3,084.89
---------------	------------

LEGAL DESCRIPTION: T17 R04-E S08 SWSE	PARCEL NO: 098395	CONTROL NO: 98395
---------------------------------------	-------------------	-------------------

1.5	\$113.04	0.98565101	\$111.42	
-----	----------	------------	----------	--

0	\$0.00	STAT	999999	STATE OF WISCONSIN
0.00606310	\$0.68	CNTY	29	JUNEAU COUNTY
0.00102370	\$0.11	MUNI	29012	TOWN OF GERMANTOWN
0.00602930	\$0.67	REG	293871	SCH D OF NECEDAH AREA
0.00109530	\$0.12	VTAE	000200	WESTERN WISCONSIN VTAE DISTRICT

Parcel Total:	\$1.58
---------------	--------

File Number Total:	\$50,520.38
--------------------	-------------



State of Wisconsin / Department of Natural Resources

Tony Evers , Governor

Adam N Payne , Secretary

5/22/2023

Chapter 70.114 - Aids Payment Worksheet For Tax Year 2022(Payment Year 2023) - Payment Due January 31, 2023

2985 of 7056

FILE NO: W 1340 A				DATE OF PURCHASE: 12/23/1999				GRANTOR: WISCONSIN RIVER POWER COMPAN			
LEGAL DESCRIPTION: T17 R04-E S05 FRAC NENE				PARCEL NO: 083236				CONTROL NO: 83236			
42.81	\$127,249.08	0.98565101	\$125,423.19								
				0	\$0.00	STAT	999999	STATE OF WISCONSIN			
				0.00606310	\$760.46	CNTY	29	JUNEAU COUNTY			
				0.00102370	\$128.39	MUNI	29012	TOWN OF GERMANTOWN			
				0.00602930	\$756.21	REG	293871	SCH D OF NECEDAH AREA			
				0.00109530	\$137.38	VTAE	000200	WESTERN WISCONSIN VTAE DISTRICT			
Parcel Total:					\$1,782.44						

LEGAL DESCRIPTION: T17 R04-E S05 FRAC NWNE				PARCEL NO: 083237				CONTROL NO: 83237			
42.89	\$118,569.63	0.98565101	\$116,868.28								
				0	\$0.00	STAT	999999	STATE OF WISCONSIN			
				0.00606310	\$708.59	CNTY	29	JUNEAU COUNTY			
				0.00102370	\$119.63	MUNI	29012	TOWN OF GERMANTOWN			
				0.00602930	\$704.63	REG	293871	SCH D OF NECEDAH AREA			
				0.00109530	\$128.01	VTAE	000200	WESTERN WISCONSIN VTAE DISTRICT			
Parcel Total:					\$1,660.86						



State of Wisconsin / Department of Natural Resources

Tony Evers , Governor

Adam N Payne , Secretary

5/22/2023

Chapter 70.114 - Aids Payment Worksheet For Tax Year 2022(Payment Year 2023) - Payment Due January 31, 2023

2986 of 7056

LEGAL DESCRIPTION: T17 R04-E S05 SWNE	PARCEL NO: 083238	CONTROL NO: 83238
---------------------------------------	-------------------	-------------------

40	\$104,034.52	0.98565101	\$102,541.73	
----	--------------	------------	--------------	--

0	\$0.00	STAT	999999	STATE OF WISCONSIN
0.00606310	\$621.72	CNTY	29	JUNEAU COUNTY
0.00102370	\$104.97	MUNI	29012	TOWN OF GERMANTOWN
0.00602930	\$618.25	REG	293871	SCH D OF NECEDAH AREA
0.00109530	\$112.32	VTAE	000200	WESTERN WISCONSIN VTAE DISTRICT

Parcel Total:	\$1,457.26
---------------	------------

LEGAL DESCRIPTION: T17 R04-E S05 SENE	PARCEL NO: 083239	CONTROL NO: 83239
---------------------------------------	-------------------	-------------------

40	\$109,979.35	0.98565101	\$108,401.26	
----	--------------	------------	--------------	--

0	\$0.00	STAT	999999	STATE OF WISCONSIN
0.00606310	\$657.25	CNTY	29	JUNEAU COUNTY
0.00102370	\$110.97	MUNI	29012	TOWN OF GERMANTOWN
0.00602930	\$653.58	REG	293871	SCH D OF NECEDAH AREA
0.00109530	\$118.74	VTAE	000200	WESTERN WISCONSIN VTAE DISTRICT

Parcel Total:	\$1,540.54
---------------	------------

LEGAL DESCRIPTION: T17 R04-E S05 FRAC NENW	PARCEL NO: 083240	CONTROL NO: 83240
--	-------------------	-------------------

42.97	\$56,386.71	0.98565101	\$55,577.62	
-------	-------------	------------	-------------	--

0	\$0.00	STAT	999999	STATE OF WISCONSIN
0.00606310	\$336.97	CNTY	29	JUNEAU COUNTY
0.00102370	\$56.89	MUNI	29012	TOWN OF GERMANTOWN
0.00602930	\$335.09	REG	293871	SCH D OF NECEDAH AREA
0.00109530	\$60.88	VTAE	000200	WESTERN WISCONSIN VTAE DISTRICT

Parcel Total:	\$789.83
---------------	----------



State of Wisconsin / Department of Natural Resources

Tony Evers , Governor

Adam N Payne , Secretary

5/22/2023

Chapter 70.114 - Aids Payment Worksheet For Tax Year 2022(Payment Year 2023) - Payment Due January 31, 2023

2987 of 7056

LEGAL DESCRIPTION: T17 R04-E S05 FRAC NWNW				PARCEL NO: 083241				CONTROL NO: 83241	
43.05	\$98,089.69	0.98565101	\$96,682.20						
				0	\$0.00	STAT	999999	STATE OF WISCONSIN	
				0.00606310	\$586.20	CNTY	29	JUNEAU COUNTY	
				0.00102370	\$98.97	MUNI	29012	TOWN OF GERMANTOWN	
				0.00602930	\$582.92	REG	293871	SCH D OF NECEDAH AREA	
				0.00109530	\$105.90	VTAE	000200	WESTERN WISCONSIN VTAE DISTRICT	
Parcel Total:					\$1,373.99				

LEGAL DESCRIPTION: T17 R04-E S05 SENW				PARCEL NO: 083242				CONTROL NO: 83242	
40	\$92,144.86	0.98565101	\$90,822.68						
				0	\$0.00	STAT	999999	STATE OF WISCONSIN	
				0.00606310	\$550.67	CNTY	29	JUNEAU COUNTY	
				0.00102370	\$92.97	MUNI	29012	TOWN OF GERMANTOWN	
				0.00602930	\$547.59	REG	293871	SCH D OF NECEDAH AREA	
				0.00109530	\$99.48	VTAE	000200	WESTERN WISCONSIN VTAE DISTRICT	
Parcel Total:					\$1,290.71				

LEGAL DESCRIPTION: T17 R04-E S05 SWNW				PARCEL NO: 083243				CONTROL NO: 83243	
40	\$92,144.86	0.98565101	\$90,822.68						
				0	\$0.00	STAT	999999	STATE OF WISCONSIN	
				0.00606310	\$550.67	CNTY	29	JUNEAU COUNTY	
				0.00102370	\$92.97	MUNI	29012	TOWN OF GERMANTOWN	
				0.00602930	\$547.59	REG	293871	SCH D OF NECEDAH AREA	
				0.00109530	\$99.48	VTAE	000200	WESTERN WISCONSIN VTAE DISTRICT	
Parcel Total:					\$1,290.71				



State of Wisconsin / Department of Natural Resources

Tony Evers , Governor

Adam N Payne , Secretary

5/22/2023

Chapter 70.114 - Aids Payment Worksheet For Tax Year 2022(Payment Year 2023) - Payment Due January 31, 2023

2988 of 7056

LEGAL DESCRIPTION: T17 R04-E S05 NESE				PARCEL NO: 083244				CONTROL NO: 83244			
40	\$98,089.69	0.98565101	\$96,682.20								
				0	\$0.00	STAT	999999	STATE OF WISCONSIN			
				0.00606310	\$586.20	CNTY	29	JUNEAU COUNTY			
				0.00102370	\$98.97	MUNI	29012	TOWN OF GERMANTOWN			
				0.00602930	\$582.92	REG	293871	SCH D OF NECEDAH AREA			
				0.00109530	\$105.90	VTAE	000200	WESTERN WISCONSIN VTAE DISTRICT			
				Parcel Total:	\$1,373.99						

LEGAL DESCRIPTION: T17 R04-E S05 NWSE				PARCEL NO: 083245				CONTROL NO: 83245			
40	\$71,337.96	0.98565101	\$70,314.33								
				0	\$0.00	STAT	999999	STATE OF WISCONSIN			
				0.00606310	\$426.32	CNTY	29	JUNEAU COUNTY			
				0.00102370	\$71.98	MUNI	29012	TOWN OF GERMANTOWN			
				0.00602930	\$423.94	REG	293871	SCH D OF NECEDAH AREA			
				0.00109530	\$77.02	VTAE	000200	WESTERN WISCONSIN VTAE DISTRICT			
				Parcel Total:	\$999.26						

LEGAL DESCRIPTION: T17 R04-E S05 SWSE				PARCEL NO: 083246				CONTROL NO: 83246			
40	\$50,531.05	0.98565101	\$49,805.98								
				0	\$0.00	STAT	999999	STATE OF WISCONSIN			
				0.00606310	\$301.98	CNTY	29	JUNEAU COUNTY			
				0.00102370	\$50.99	MUNI	29012	TOWN OF GERMANTOWN			
				0.00602930	\$300.29	REG	293871	SCH D OF NECEDAH AREA			
				0.00109530	\$54.55	VTAE	000200	WESTERN WISCONSIN VTAE DISTRICT			
				Parcel Total:	\$707.81						



State of Wisconsin / Department of Natural Resources

Tony Evers , Governor

Adam N Payne , Secretary

5/22/2023

Chapter 70.114 - Aids Payment Worksheet For Tax Year 2022(Payment Year 2023) - Payment Due January 31, 2023

2989 of 7056

LEGAL DESCRIPTION: T17 R04-E S05 SESE				PARCEL NO: 083247				CONTROL NO: 83247	
40	\$83,227.62	0.98565101	\$82,033.38						
				0	\$0.00	STAT	999999	STATE OF WISCONSIN	
				0.00606310	\$497.38	CNTY	29	JUNEAU COUNTY	
				0.00102370	\$83.98	MUNI	29012	TOWN OF GERMANTOWN	
				0.00602930	\$494.60	REG	293871	SCH D OF NECEDAH AREA	
				0.00109530	\$89.85	VTAE	000200	WESTERN WISCONSIN VTAE DISTRICT	
Parcel Total:					\$1,165.81				

LEGAL DESCRIPTION: T17 R04-E S05 NESW				PARCEL NO: 083248				CONTROL NO: 83248	
40	\$89,172.45	0.98565101	\$87,892.91						
				0	\$0.00	STAT	999999	STATE OF WISCONSIN	
				0.00606310	\$532.91	CNTY	29	JUNEAU COUNTY	
				0.00102370	\$89.97	MUNI	29012	TOWN OF GERMANTOWN	
				0.00602930	\$529.93	REG	293871	SCH D OF NECEDAH AREA	
				0.00109530	\$96.27	VTAE	000200	WESTERN WISCONSIN VTAE DISTRICT	
Parcel Total:					\$1,249.08				

LEGAL DESCRIPTION: T17 R04-E S05 NWSW				PARCEL NO: 083249				CONTROL NO: 83249	
40	\$95,117.28	0.98565101	\$93,752.44						
				0	\$0.00	STAT	999999	STATE OF WISCONSIN	
				0.00606310	\$568.43	CNTY	29	JUNEAU COUNTY	
				0.00102370	\$95.97	MUNI	29012	TOWN OF GERMANTOWN	
				0.00602930	\$565.26	REG	293871	SCH D OF NECEDAH AREA	
				0.00109530	\$102.69	VTAE	000200	WESTERN WISCONSIN VTAE DISTRICT	
Parcel Total:					\$1,332.35				



State of Wisconsin / Department of Natural Resources

Tony Evers , Governor

Adam N Payne , Secretary

5/22/2023

Chapter 70.114 - Aids Payment Worksheet For Tax Year 2022(Payment Year 2023) - Payment Due January 31, 2023

2990 of 7056

LEGAL DESCRIPTION: T17 R04-E S05 SESW	PARCEL NO: 083250	CONTROL NO: 83250
---------------------------------------	-------------------	-------------------

40	\$77,282.79	0.98565101	\$76,173.86	
----	-------------	------------	-------------	--

0	\$0.00	STAT	999999	STATE OF WISCONSIN
0.00606310	\$461.85	CNTY	29	JUNEAU COUNTY
0.00102370	\$77.98	MUNI	29012	TOWN OF GERMANTOWN
0.00602930	\$459.27	REG	293871	SCH D OF NECEDAH AREA
0.00109530	\$83.44	VTAE	000200	WESTERN WISCONSIN VTAE DISTRICT

Parcel Total:	\$1,082.54
---------------	------------

LEGAL DESCRIPTION: T17 R04-E S05 SWSW	PARCEL NO: 083251	CONTROL NO: 83251
---------------------------------------	-------------------	-------------------

40	\$86,200.03	0.98565101	\$84,963.15	
----	-------------	------------	-------------	--

0	\$0.00	STAT	999999	STATE OF WISCONSIN
0.00606310	\$515.14	CNTY	29	JUNEAU COUNTY
0.00102370	\$86.97	MUNI	29012	TOWN OF GERMANTOWN
0.00602930	\$512.27	REG	293871	SCH D OF NECEDAH AREA
0.00109530	\$93.06	VTAE	000200	WESTERN WISCONSIN VTAE DISTRICT

Parcel Total:	\$1,207.44
---------------	------------

LEGAL DESCRIPTION: T17 R04-E S06 PT OF NENE	PARCEL NO: 083252	CONTROL NO: 83252
---	-------------------	-------------------

10.66	\$31,685.94	0.98565101	\$31,231.28	
-------	-------------	------------	-------------	--

0	\$0.00	STAT	999999	STATE OF WISCONSIN
0.00606310	\$189.36	CNTY	29	JUNEAU COUNTY
0.00102370	\$31.97	MUNI	29012	TOWN OF GERMANTOWN
0.00602930	\$188.30	REG	293871	SCH D OF NECEDAH AREA
0.00109530	\$34.21	VTAE	000200	WESTERN WISCONSIN VTAE DISTRICT

Parcel Total:	\$443.84
---------------	----------



State of Wisconsin / Department of Natural Resources

Tony Evers , Governor

Adam N Payne , Secretary

5/22/2023

Chapter 70.114 - Aids Payment Worksheet For Tax Year 2022(Payment Year 2023) - Payment Due January 31, 2023

2991 of 7056

LEGAL DESCRIPTION: T17 R04-E S06 PT OF SENE				PARCEL NO: 083253				CONTROL NO: 83253	
10	\$29,724.15	0.98565101	\$29,297.64						
				0	\$0.00	STAT	999999	STATE OF WISCONSIN	
				0.00606310	\$177.64	CNTY	29	JUNEAU COUNTY	
				0.00102370	\$29.99	MUNI	29012	TOWN OF GERMANTOWN	
				0.00602930	\$176.64	REG	293871	SCH D OF NECEDAH AREA	
				0.00109530	\$32.09	VTAE	000200	WESTERN WISCONSIN VTAE DISTRICT	
Parcel Total:					\$416.36				

LEGAL DESCRIPTION: T17 R04-E S06 PT OF NESE				PARCEL NO: 083254				CONTROL NO: 83254	
10	\$29,724.15	0.98565101	\$29,297.64						
				0	\$0.00	STAT	999999	STATE OF WISCONSIN	
				0.00606310	\$177.64	CNTY	29	JUNEAU COUNTY	
				0.00102370	\$29.99	MUNI	29012	TOWN OF GERMANTOWN	
				0.00602930	\$176.64	REG	293871	SCH D OF NECEDAH AREA	
				0.00109530	\$32.09	VTAE	000200	WESTERN WISCONSIN VTAE DISTRICT	
Parcel Total:					\$416.36				

LEGAL DESCRIPTION: T17 R04-E S08 NENE				PARCEL NO: 083255				CONTROL NO: 83255	
40	\$47,558.64	0.98565101	\$46,876.22						
				0	\$0.00	STAT	999999	STATE OF WISCONSIN	
				0.00606310	\$284.22	CNTY	29	JUNEAU COUNTY	
				0.00102370	\$47.99	MUNI	29012	TOWN OF GERMANTOWN	
				0.00602930	\$282.63	REG	293871	SCH D OF NECEDAH AREA	
				0.00109530	\$51.35	VTAE	000200	WESTERN WISCONSIN VTAE DISTRICT	
Parcel Total:					\$666.19				



State of Wisconsin / Department of Natural Resources

Tony Evers , Governor

Adam N Payne , Secretary

5/22/2023

Chapter 70.114 - Aids Payment Worksheet For Tax Year 2022(Payment Year 2023) - Payment Due January 31, 2023

2992 of 7056

LEGAL DESCRIPTION: T17 R04-E S08 NWNE				PARCEL NO: 083256				CONTROL NO: 83256			
40	\$29,724.15	0.98565101	\$29,297.64								
				0	\$0.00	STAT	999999	STATE OF WISCONSIN			
				0.00606310	\$177.64	CNTY	29	JUNEAU COUNTY			
				0.00102370	\$29.99	MUNI	29012	TOWN OF GERMANTOWN			
				0.00602930	\$176.64	REG	293871	SCH D OF NECEDAH AREA			
				0.00109530	\$32.09	VTAE	000200	WESTERN WISCONSIN VTAE DISTRICT			
Parcel Total:					\$416.36						

LEGAL DESCRIPTION: T17 R04-E S08 SWNE				PARCEL NO: 083257				CONTROL NO: 83257			
40	\$62,420.71	0.98565101	\$61,525.04								
				0	\$0.00	STAT	999999	STATE OF WISCONSIN			
				0.00606310	\$373.03	CNTY	29	JUNEAU COUNTY			
				0.00102370	\$62.98	MUNI	29012	TOWN OF GERMANTOWN			
				0.00602930	\$370.95	REG	293871	SCH D OF NECEDAH AREA			
				0.00109530	\$67.39	VTAE	000200	WESTERN WISCONSIN VTAE DISTRICT			
Parcel Total:					\$874.35						

LEGAL DESCRIPTION: T17 R04-E S08 SENE				PARCEL NO: 083258				CONTROL NO: 83258			
40	\$26,751.73	0.98565101	\$26,367.87								
				0	\$0.00	STAT	999999	STATE OF WISCONSIN			
				0.00606310	\$159.87	CNTY	29	JUNEAU COUNTY			
				0.00102370	\$26.99	MUNI	29012	TOWN OF GERMANTOWN			
				0.00602930	\$158.98	REG	293871	SCH D OF NECEDAH AREA			
				0.00109530	\$28.88	VTAE	000200	WESTERN WISCONSIN VTAE DISTRICT			
Parcel Total:					\$374.72						



State of Wisconsin / Department of Natural Resources

Tony Evers , Governor

Adam N Payne , Secretary

5/22/2023

Chapter 70.114 - Aids Payment Worksheet For Tax Year 2022(Payment Year 2023) - Payment Due January 31, 2023

2993 of 7056

LEGAL DESCRIPTION: T17 R04-E S08 NENW	PARCEL NO: 083259	CONTROL NO: 83259
---------------------------------------	-------------------	-------------------

40 \$209,307.53 0.98565101 \$206,304.18

0 \$0.00 STAT 999999 STATE OF WISCONSIN

0.00606310 \$1,250.85 CNTY 29 JUNEAU COUNTY

0.00102370 \$211.19 MUNI 29012 TOWN OF GERMANTOWN

0.00602930 \$1,243.86 REG 293871 SCH D OF NECEDAH AREA

0.00109530 \$225.97 VTAE 000200 WESTERN WISCONSIN VTAE DISTRICT

Parcel Total: \$2,931.87

LEGAL DESCRIPTION: T17 R04-E S08 NWNW	PARCEL NO: 083260	CONTROL NO: 83260
---------------------------------------	-------------------	-------------------

40 \$356,526.60 0.98565101 \$351,410.81

0 \$0.00 STAT 999999 STATE OF WISCONSIN

0.00606310 \$2,130.65 CNTY 29 JUNEAU COUNTY

0.00102370 \$359.73 MUNI 29012 TOWN OF GERMANTOWN

0.00602930 \$2,118.75 REG 293871 SCH D OF NECEDAH AREA

0.00109530 \$384.92 VTAE 000200 WESTERN WISCONSIN VTAE DISTRICT

Parcel Total: \$4,994.05

LEGAL DESCRIPTION: T17 R04-E S08 SENW	PARCEL NO: 083261	CONTROL NO: 83261
---------------------------------------	-------------------	-------------------

40 \$225,980.32 0.98565101 \$222,737.73

0 \$0.00 STAT 999999 STATE OF WISCONSIN

0.00606310 \$1,350.49 CNTY 29 JUNEAU COUNTY

0.00102370 \$228.01 MUNI 29012 TOWN OF GERMANTOWN

0.00602930 \$1,342.95 REG 293871 SCH D OF NECEDAH AREA

0.00109530 \$243.97 VTAE 000200 WESTERN WISCONSIN VTAE DISTRICT

Parcel Total: \$3,165.42



State of Wisconsin / Department of Natural Resources

Tony Evers , Governor

Adam N Payne , Secretary

5/22/2023

Chapter 70.114 - Aids Payment Worksheet For Tax Year 2022(Payment Year 2023) - Payment Due January 31, 2023

2994 of 7056

LEGAL DESCRIPTION: T17 R04-E S08 SWNW	PARCEL NO: 083262	CONTROL NO: 83262
---------------------------------------	-------------------	-------------------

40	\$392,331.93	0.98565101	\$386,702.36	
----	--------------	------------	--------------	--

0	\$0.00	STAT	999999	STATE OF WISCONSIN
0.00606310	\$2,344.63	CNTY	29	JUNEAU COUNTY
0.00102370	\$395.86	MUNI	29012	TOWN OF GERMANTOWN
0.00602930	\$2,331.53	REG	293871	SCH D OF NECEDAH AREA
0.00109530	\$423.57	VTAE	000200	WESTERN WISCONSIN VTAE DISTRICT

Parcel Total:	\$5,495.59
---------------	------------

LEGAL DESCRIPTION: T17 R04-E S08 NESE	PARCEL NO: 083263	CONTROL NO: 83263
---------------------------------------	-------------------	-------------------

40	\$48,004.50	0.98565101	\$47,315.68	
----	-------------	------------	-------------	--

0	\$0.00	STAT	999999	STATE OF WISCONSIN
0.00606310	\$286.88	CNTY	29	JUNEAU COUNTY
0.00102370	\$48.44	MUNI	29012	TOWN OF GERMANTOWN
0.00602930	\$285.28	REG	293871	SCH D OF NECEDAH AREA
0.00109530	\$51.83	VTAE	000200	WESTERN WISCONSIN VTAE DISTRICT

Parcel Total:	\$672.43
---------------	----------

LEGAL DESCRIPTION: T17 R04-E S08 NWSE	PARCEL NO: 083264	CONTROL NO: 83264
---------------------------------------	-------------------	-------------------

40	\$62,420.71	0.98565101	\$61,525.04	
----	-------------	------------	-------------	--

0	\$0.00	STAT	999999	STATE OF WISCONSIN
0.00606310	\$373.03	CNTY	29	JUNEAU COUNTY
0.00102370	\$62.98	MUNI	29012	TOWN OF GERMANTOWN
0.00602930	\$370.95	REG	293871	SCH D OF NECEDAH AREA
0.00109530	\$67.39	VTAE	000200	WESTERN WISCONSIN VTAE DISTRICT

Parcel Total:	\$874.35
---------------	----------



State of Wisconsin / Department of Natural Resources

Tony Evers , Governor

Adam N Payne , Secretary

5/22/2023

Chapter 70.114 - Aids Payment Worksheet For Tax Year 2022(Payment Year 2023) - Payment Due January 31, 2023

2995 of 7056

LEGAL DESCRIPTION: T17 R04-E S08 SWSE				PARCEL NO: 083265				CONTROL NO: 83265	
38.5	\$11,453.34	0.98565101	\$11,289.00						
				0	\$0.00	STAT	999999	STATE OF WISCONSIN	
				0.00606310	\$68.45	CNTY	29	JUNEAU COUNTY	
				0.00102370	\$11.56	MUNI	29012	TOWN OF GERMANTOWN	
				0.00602930	\$68.06	REG	293871	SCH D OF NECEDAH AREA	
				0.00109530	\$12.37	VTAE	000200	WESTERN WISCONSIN VTAE DISTRICT	
				Parcel Total:	\$160.44				

LEGAL DESCRIPTION: T17 R04-E S08 SESE				PARCEL NO: 083266				CONTROL NO: 83266	
40	\$14,862.07	0.98565101	\$14,648.82						
				0	\$0.00	STAT	999999	STATE OF WISCONSIN	
				0.00606310	\$88.82	CNTY	29	JUNEAU COUNTY	
				0.00102370	\$15.00	MUNI	29012	TOWN OF GERMANTOWN	
				0.00602930	\$88.32	REG	293871	SCH D OF NECEDAH AREA	
				0.00109530	\$16.05	VTAE	000200	WESTERN WISCONSIN VTAE DISTRICT	
				Parcel Total:	\$208.19				

LEGAL DESCRIPTION: T17 R04-E S08 NESW				PARCEL NO: 083267				CONTROL NO: 83267	
40	\$222,495.23	0.98565101	\$219,302.65						
				0	\$0.00	STAT	999999	STATE OF WISCONSIN	
				0.00606310	\$1,329.66	CNTY	29	JUNEAU COUNTY	
				0.00102370	\$224.49	MUNI	29012	TOWN OF GERMANTOWN	
				0.00602930	\$1,322.24	REG	293871	SCH D OF NECEDAH AREA	
				0.00109530	\$240.21	VTAE	000200	WESTERN WISCONSIN VTAE DISTRICT	
				Parcel Total:	\$3,116.60				



State of Wisconsin / Department of Natural Resources

Tony Evers , Governor

Adam N Payne , Secretary

5/22/2023

Chapter 70.114 - Aids Payment Worksheet For Tax Year 2022(Payment Year 2023) - Payment Due January 31, 2023

2996 of 7056

LEGAL DESCRIPTION: T17 R04-E S08 NWSW	PARCEL NO: 083268	CONTROL NO: 83268
---------------------------------------	-------------------	-------------------

40	\$413,607.44	0.98565101	\$407,672.59	
----	--------------	------------	--------------	--

0	\$0.00	STAT	999999	STATE OF WISCONSIN
0.00606310	\$2,471.77	CNTY	29	JUNEAU COUNTY
0.00102370	\$417.32	MUNI	29012	TOWN OF GERMANTOWN
0.00602930	\$2,457.97	REG	293871	SCH D OF NECEDAH AREA
0.00109530	\$446.54	VTAE	000200	WESTERN WISCONSIN VTAE DISTRICT

Parcel Total:	\$5,793.60
---------------	------------

LEGAL DESCRIPTION: T17 R04-E S08 SESW	PARCEL NO: 083269	CONTROL NO: 83269
---------------------------------------	-------------------	-------------------

40	\$271,351.92	0.98565101	\$267,458.29	
----	--------------	------------	--------------	--

0	\$0.00	STAT	999999	STATE OF WISCONSIN
0.00606310	\$1,621.63	CNTY	29	JUNEAU COUNTY
0.00102370	\$273.79	MUNI	29012	TOWN OF GERMANTOWN
0.00602930	\$1,612.58	REG	293871	SCH D OF NECEDAH AREA
0.00109530	\$292.96	VTAE	000200	WESTERN WISCONSIN VTAE DISTRICT

Parcel Total:	\$3,800.96
---------------	------------

LEGAL DESCRIPTION: T17 R04-E S08 PT OF SWSW	PARCEL NO: 083270	CONTROL NO: 83270
---	-------------------	-------------------

38.16	\$409,379.08	0.98565101	\$403,504.91	
-------	--------------	------------	--------------	--

0	\$0.00	STAT	999999	STATE OF WISCONSIN
0.00606310	\$2,446.50	CNTY	29	JUNEAU COUNTY
0.00102370	\$413.06	MUNI	29012	TOWN OF GERMANTOWN
0.00602930	\$2,432.84	REG	293871	SCH D OF NECEDAH AREA
0.00109530	\$441.98	VTAE	000200	WESTERN WISCONSIN VTAE DISTRICT

Parcel Total:	\$5,734.38
---------------	------------



State of Wisconsin / Department of Natural Resources

Tony Evers , Governor

Adam N Payne , Secretary

5/22/2023

Chapter 70.114 - Aids Payment Worksheet For Tax Year 2022(Payment Year 2023) - Payment Due January 31, 2023

2997 of 7056

LEGAL DESCRIPTION: T17 R04-E S09 NENW PARCEL NO: 083271 CONTROL NO: 83271

40 \$429,118.54 0.98565101 \$422,961.12

0 \$0.00 STAT 999999 STATE OF WISCONSIN

0.00606310 \$2,564.47 CNTY 29 JUNEAU COUNTY

0.00102370 \$432.97 MUNI 29012 TOWN OF GERMANTOWN

0.00602930 \$2,550.15 REG 293871 SCH D OF NECEDAH AREA

0.00109530 \$463.29 VTAE 000200 WESTERN WISCONSIN VTAE DISTRICT

Parcel Total: \$6,010.88

LEGAL DESCRIPTION: T17 R04-E S09 NWNW PARCEL NO: 083272 CONTROL NO: 83272

40 \$366,092.87 0.98565101 \$360,839.81

0 \$0.00 STAT 999999 STATE OF WISCONSIN

0.00606310 \$2,187.82 CNTY 29 JUNEAU COUNTY

0.00102370 \$369.38 MUNI 29012 TOWN OF GERMANTOWN

0.00602930 \$2,175.60 REG 293871 SCH D OF NECEDAH AREA

0.00109530 \$395.24 VTAE 000200 WESTERN WISCONSIN VTAE DISTRICT

Parcel Total: \$5,128.04

LEGAL DESCRIPTION: T17 R04-E S09 SENW PARCEL NO: 083273 CONTROL NO: 83273

40 \$429,118.54 0.98565101 \$422,961.12

0 \$0.00 STAT 999999 STATE OF WISCONSIN

0.00606310 \$2,564.47 CNTY 29 JUNEAU COUNTY

0.00102370 \$432.97 MUNI 29012 TOWN OF GERMANTOWN

0.00602930 \$2,550.15 REG 293871 SCH D OF NECEDAH AREA

0.00109530 \$463.29 VTAE 000200 WESTERN WISCONSIN VTAE DISTRICT

Parcel Total: \$6,010.88



State of Wisconsin / Department of Natural Resources

Tony Evers , Governor

Adam N Payne , Secretary

5/22/2023

Chapter 70.114 - Aids Payment Worksheet For Tax Year 2022(Payment Year 2023) - Payment Due January 31, 2023

2998 of 7056

LEGAL DESCRIPTION: T17 R04-E S09 SWNW	PARCEL NO: 083274	CONTROL NO: 83274
---------------------------------------	-------------------	-------------------

40	\$138,994.92	0.98565101	\$137,000.48	
----	--------------	------------	--------------	--

0	\$0.00	STAT	999999	STATE OF WISCONSIN
0.00606310	\$830.65	CNTY	29	JUNEAU COUNTY
0.00102370	\$140.24	MUNI	29012	TOWN OF GERMANTOWN
0.00602930	\$826.01	REG	293871	SCH D OF NECEDAH AREA
0.00109530	\$150.06	VTAE	000200	WESTERN WISCONSIN VTAE DISTRICT

Parcel Total:	\$1,946.96
---------------	------------

LEGAL DESCRIPTION: T17 R04-E S09 NESW	PARCEL NO: 083275	CONTROL NO: 83275
---------------------------------------	-------------------	-------------------

40	\$189,525.97	0.98565101	\$186,806.47	
----	--------------	------------	--------------	--

0	\$0.00	STAT	999999	STATE OF WISCONSIN
0.00606310	\$1,132.63	CNTY	29	JUNEAU COUNTY
0.00102370	\$191.23	MUNI	29012	TOWN OF GERMANTOWN
0.00602930	\$1,126.31	REG	293871	SCH D OF NECEDAH AREA
0.00109530	\$204.62	VTAE	000200	WESTERN WISCONSIN VTAE DISTRICT

Parcel Total:	\$2,654.79
---------------	------------

LEGAL DESCRIPTION: T17 R04-E S09 NWSW	PARCEL NO: 083276	CONTROL NO: 83276
---------------------------------------	-------------------	-------------------

40	\$62,420.71	0.98565101	\$61,525.04	
----	-------------	------------	-------------	--

0	\$0.00	STAT	999999	STATE OF WISCONSIN
0.00606310	\$373.03	CNTY	29	JUNEAU COUNTY
0.00102370	\$62.98	MUNI	29012	TOWN OF GERMANTOWN
0.00602930	\$370.95	REG	293871	SCH D OF NECEDAH AREA
0.00109530	\$67.39	VTAE	000200	WESTERN WISCONSIN VTAE DISTRICT

Parcel Total:	\$874.35
---------------	----------



State of Wisconsin / Department of Natural Resources

Tony Evers , Governor

Adam N Payne , Secretary

5/22/2023

Chapter 70.114 - Aids Payment Worksheet For Tax Year 2022(Payment Year 2023) - Payment Due January 31, 2023

2999 of 7056

LEGAL DESCRIPTION: T17 R04-E S09 SESW				PARCEL NO: 083277				CONTROL NO: 83277	
40	\$56,475.88	0.98565101	\$55,665.51						
				0	\$0.00	STAT	999999	STATE OF WISCONSIN	
				0.00606310	\$337.51	CNTY	29	JUNEAU COUNTY	
				0.00102370	\$56.98	MUNI	29012	TOWN OF GERMANTOWN	
				0.00602930	\$335.62	REG	293871	SCH D OF NECEDAH AREA	
				0.00109530	\$60.97	VTAE	000200	WESTERN WISCONSIN VTAE DISTRICT	
Parcel Total:					\$791.08				

LEGAL DESCRIPTION: T17 R04-E S09 SWSW				PARCEL NO: 083278				CONTROL NO: 83278	
40	\$26,751.73	0.98565101	\$26,367.87						
				0	\$0.00	STAT	999999	STATE OF WISCONSIN	
				0.00606310	\$159.87	CNTY	29	JUNEAU COUNTY	
				0.00102370	\$26.99	MUNI	29012	TOWN OF GERMANTOWN	
				0.00602930	\$158.98	REG	293871	SCH D OF NECEDAH AREA	
				0.00109530	\$28.88	VTAE	000200	WESTERN WISCONSIN VTAE DISTRICT	
Parcel Total:					\$374.72				

LEGAL DESCRIPTION: T17 R04-E S09 SWSE				PARCEL NO: 083279				CONTROL NO: 83279	
40	\$252,219.38	0.98565101	\$248,600.29						
				0	\$0.00	STAT	999999	STATE OF WISCONSIN	
				0.00606310	\$1,507.30	CNTY	29	JUNEAU COUNTY	
				0.00102370	\$254.49	MUNI	29012	TOWN OF GERMANTOWN	
				0.00602930	\$1,498.88	REG	293871	SCH D OF NECEDAH AREA	
				0.00109530	\$272.30	VTAE	000200	WESTERN WISCONSIN VTAE DISTRICT	
Parcel Total:					\$3,532.97				



State of Wisconsin / Department of Natural Resources

Tony Evers , Governor

Adam N Payne , Secretary

5/22/2023

Chapter 70.114 - Aids Payment Worksheet For Tax Year 2022(Payment Year 2023) - Payment Due January 31, 2023

3000 of 7056

LEGAL DESCRIPTION: T17 R04-E S09 SESE				PARCEL NO: 083280				CONTROL NO: 83280	
40	\$429,118.54	0.98565101	\$422,961.12	0	\$0.00	STAT	999999	STATE OF WISCONSIN	
				0.00606310	\$2,564.47	CNTY	29	JUNEAU COUNTY	
				0.00102370	\$432.97	MUNI	29012	TOWN OF GERMANTOWN	
				0.00602930	\$2,550.15	REG	293871	SCH D OF NECEDAH AREA	
				0.00109530	\$463.29	VTAE	000200	WESTERN WISCONSIN VTAE DISTRICT	
Parcel Total:					\$6,010.88				

LEGAL DESCRIPTION: T17 R04-E S09 SW OF NWSE				PARCEL NO: 083281				CONTROL NO: 83281	
10	\$26,751.73	0.98565101	\$26,367.87	0	\$0.00	STAT	999999	STATE OF WISCONSIN	
				0.00606310	\$159.87	CNTY	29	JUNEAU COUNTY	
				0.00102370	\$26.99	MUNI	29012	TOWN OF GERMANTOWN	
				0.00602930	\$158.98	REG	293871	SCH D OF NECEDAH AREA	
				0.00109530	\$28.88	VTAE	000200	WESTERN WISCONSIN VTAE DISTRICT	
Parcel Total:					\$374.72				

LEGAL DESCRIPTION: T17 R04-E S16 NWNW				PARCEL NO: 083282				CONTROL NO: 83282	
40	\$11,889.66	0.98565101	\$11,719.05	0	\$0.00	STAT	999999	STATE OF WISCONSIN	
				0.00606310	\$71.05	CNTY	29	JUNEAU COUNTY	
				0.00102370	\$12.00	MUNI	29012	TOWN OF GERMANTOWN	
				0.00602930	\$70.66	REG	293871	SCH D OF NECEDAH AREA	
				0.00109530	\$12.84	VTAE	000200	WESTERN WISCONSIN VTAE DISTRICT	
Parcel Total:					\$166.55				



State of Wisconsin / Department of Natural Resources

Tony Evers , Governor

Adam N Payne , Secretary

5/22/2023

Chapter 70.114 - Aids Payment Worksheet For Tax Year 2022(Payment Year 2023) - Payment Due January 31, 2023

3001 of 7056

LEGAL DESCRIPTION: T17 R04-E S17 SWNE	PARCEL NO: 083291	CONTROL NO: 83291
---------------------------------------	-------------------	-------------------

19	\$154,711.74	0.98565101	\$152,491.78	
----	--------------	------------	--------------	--

0	\$0.00	STAT	999999	STATE OF WISCONSIN
0.00606310	\$924.58	CNTY	29	JUNEAU COUNTY
0.00102370	\$156.10	MUNI	29012	TOWN OF GERMANTOWN
0.00602930	\$919.41	REG	293871	SCH D OF NECEDAH AREA
0.00109530	\$167.03	VTAE	000200	WESTERN WISCONSIN VTAE DISTRICT

Parcel Total:	\$2,167.12
---------------	------------

LEGAL DESCRIPTION: T17 R04-E S16 PT OF SWNW	PARCEL NO: 098374	CONTROL NO: 98374
---	-------------------	-------------------

14	\$770.12	0.98565101	\$759.07	
----	----------	------------	----------	--

0	\$0.00	STAT	999999	STATE OF WISCONSIN
0.00606310	\$4.60	CNTY	29	JUNEAU COUNTY
0.00102370	\$0.78	MUNI	29012	TOWN OF GERMANTOWN
0.00602930	\$4.58	REG	293871	SCH D OF NECEDAH AREA
0.00109530	\$0.83	VTAE	000200	WESTERN WISCONSIN VTAE DISTRICT

Parcel Total:	\$10.79
---------------	---------

LEGAL DESCRIPTION: T17 R04-E S16 PT OF SENW	PARCEL NO: 098396	CONTROL NO: 98396
---	-------------------	-------------------

0.2	\$14.13	0.98565101	\$13.93	
-----	---------	------------	---------	--

0	\$0.00	STAT	999999	STATE OF WISCONSIN
0.00606310	\$0.08	CNTY	29	JUNEAU COUNTY
0.00102370	\$0.01	MUNI	29012	TOWN OF GERMANTOWN
0.00602930	\$0.08	REG	293871	SCH D OF NECEDAH AREA
0.00109530	\$0.02	VTAE	000200	WESTERN WISCONSIN VTAE DISTRICT

Parcel Total:	\$0.19
---------------	--------



State of Wisconsin / Department of Natural Resources

Tony Evers , Governor

Adam N Payne , Secretary

5/22/2023

Chapter 70.114 - Aids Payment Worksheet For Tax Year 2022(Payment Year 2023) - Payment Due January 31, 2023

3002 of 7056

File Number Total: \$96,915.60

FILE NO: W 1340 D

DATE OF PURCHASE: 12/23/1999

GRANTOR: WISCONSIN RIVER POWER COMPAN

LEGAL DESCRIPTION: T17 R04-E S16 NENE

PARCEL NO: 098358

CONTROL NO: 98358

40 \$111,179.72 0.98565101 \$109,584.41

0 \$0.00 STAT 999999 STATE OF WISCONSIN

0.00606310 \$664.42 CNTY 29 JUNEAU COUNTY

0.00102370 \$112.18 MUNI 29012 TOWN OF GERMANTOWN

0.00602930 \$660.71 REG 293871 SCH D OF NECEDAH AREA

0.00109530 \$120.03 VTAE 000200 WESTERN WISCONSIN VTAE DISTRICT

Parcel Total: \$1,557.34

LEGAL DESCRIPTION: T17 R04-E S16 NWNE

PARCEL NO: 098359

CONTROL NO: 98359

40 \$71,253.88 0.98565101 \$70,231.46

0 \$0.00 STAT 999999 STATE OF WISCONSIN

0.00606310 \$425.82 CNTY 29 JUNEAU COUNTY

0.00102370 \$71.89 MUNI 29012 TOWN OF GERMANTOWN

0.00602930 \$423.44 REG 293871 SCH D OF NECEDAH AREA

0.00109530 \$76.93 VTAE 000200 WESTERN WISCONSIN VTAE DISTRICT

Parcel Total: \$998.08



State of Wisconsin / Department of Natural Resources

Tony Evers , Governor

Adam N Payne , Secretary

5/22/2023

Chapter 70.114 - Aids Payment Worksheet For Tax Year 2022(Payment Year 2023) - Payment Due January 31, 2023

3003 of 7056

LEGAL DESCRIPTION: T17 R04-E S16 PT OF NENW	PARCEL NO: 098360	CONTROL NO: 98360
---	-------------------	-------------------

39.8	\$17,712.73	0.98565101	\$17,458.57
------	-------------	------------	-------------

0	\$0.00	STAT	999999	STATE OF WISCONSIN
0.00606310	\$105.85	CNTY	29	JUNEAU COUNTY
0.00102370	\$17.87	MUNI	29012	TOWN OF GERMANTOWN
0.00602930	\$105.26	REG	293871	SCH D OF NECEDAH AREA
0.00109530	\$19.12	VTAE	000200	WESTERN WISCONSIN VTAE DISTRICT

Parcel Total:	\$248.10
---------------	----------

File Number Total:	\$2,803.52
--------------------	------------

FILE NO: W 1340 F	DATE OF PURCHASE: 08/10/2004	GRANTOR: WISCONSIN RIVER POWER COMPAN
-------------------	------------------------------	---------------------------------------

LEGAL DESCRIPTION: T17 R04-E S17 PT OF SWSE	PARCEL NO: 098388	CONTROL NO: 98388
---	-------------------	-------------------

1.5	\$1,519.04	0.98565101	\$1,497.25
-----	------------	------------	------------

0	\$0.00	STAT	999999	STATE OF WISCONSIN
0.00606310	\$9.08	CNTY	29	JUNEAU COUNTY
0.00102370	\$1.53	MUNI	29012	TOWN OF GERMANTOWN
0.00602930	\$9.03	REG	293871	SCH D OF NECEDAH AREA
0.00109530	\$1.64	VTAE	000200	WESTERN WISCONSIN VTAE DISTRICT

Parcel Total:	\$21.28
---------------	---------

File Number Total:	\$21.28
--------------------	---------



State of Wisconsin / Department of Natural Resources

Tony Evers , Governor

Adam N Payne , Secretary

5/22/2023

Chapter 70.114 - Aids Payment Worksheet For Tax Year 2022(Payment Year 2023) - Payment Due January 31, 2023

3004 of 7056

FILE NO: WM 60278 *	DATE OF PURCHASE: 10/09/2015	GRANTOR: Pavloski Farms, LLC
LEGAL DESCRIPTION: T17 R04-E S06 Part of Lot 1, CSM 4471	PARCEL NO: 290281741	CONTROL NO: 131385

7.49	\$19,715.99	0.98565101	\$19,433.09
------	-------------	------------	-------------

0	\$0.00	STAT	999999	STATE OF WISCONSIN
0.00606310	\$117.83	CNTY	29	JUNEAU COUNTY
0.00102370	\$19.89	MUNI	29012	TOWN OF GERMANTOWN
0.00602930	\$117.17	REG	293871	SCH D OF NECEDAH AREA
0.00109530	\$21.29	VTAE	000200	WESTERN WISCONSIN VTAE DISTRICT

Parcel Total:	\$276.18
---------------	----------

File Number Total:	\$276.18
--------------------	----------

Municipality Total:	\$213,685.38
---------------------	--------------



State of Wisconsin / Department of Natural Resources

Tony Evers , Governor

Adam N Payne , Secretary

5/22/2023

Chapter 70.114 - Aids Payment Worksheet For Tax Year 2022(Payment Year 2023) - Payment Due January 31, 2023

3005 of 7056

DETAIL FOR TOWN OF KILDARE, JUNEAU COUNTY

Acres	Est. Adjust. Purch. Price	Level of Assessment	Adjusted Local Value	Net Gen. Tax Rate	Calc. Aid Pay Amount	Type	Code	----- Taxing Jurisdiction ----- Description
FILE NO: NA 827 *			DATE OF PURCHASE: 02/04/2004			GRANTOR: EVELYN M MC DONALD		
LEGAL DESCRIPTION: T15 R05-E S24 PT GV LT 1				PARCEL NO: 29014TKL 604		CONTROL NO: 91475		
22.7	\$53,987.43	0.75504324	\$40,762.84					
				0	\$0.00	STAT	999999	STATE OF WISCONSIN
				0.00741520	\$302.26	CNTY	29	JUNEAU COUNTY
				0.002059	\$83.93	MUNI	29014	TOWN OF KILDARE
				0.00957260	\$390.21	REG	293360	SCH D OF MAUSTON
				0.00133960	\$54.60	VTAE	000200	WESTERN WISCONSIN VTAE DISTRICT
Parcel Total:					\$831.00			
File Number Total:					\$831.00			



State of Wisconsin / Department of Natural Resources

Tony Evers , Governor

Adam N Payne , Secretary

5/22/2023

Chapter 70.114 - Aids Payment Worksheet For Tax Year 2022(Payment Year 2023) - Payment Due January 31, 2023

3006 of 7056

FILE NO: NA 830 *	DATE OF PURCHASE: 05/04/2004	GRANTOR: DENNIS EMERY
LEGAL DESCRIPTION: T15 R05-E S23 NESE	PARCEL NO: 29-014 PARCEL #597	CONTROL NO: 91413

40 \$56,828.87 0.75504324 \$42,908.25

0	\$0.00	STAT	999999	STATE OF WISCONSIN
0.00741520	\$318.17	CNTY	29	JUNEAU COUNTY
0.002059	\$88.35	MUNI	29014	TOWN OF KILDARE
0.00957260	\$410.74	REG	293360	SCH D OF MAUSTON
0.00133960	\$57.48	VTAE	000200	WESTERN WISCONSIN VTAE DISTRICT

Parcel Total: \$874.74

File Number Total: \$874.74

Municipality Total: \$1,705.74



State of Wisconsin / Department of Natural Resources

Tony Evers , Governor

Adam N Payne , Secretary

5/22/2023

Chapter 70.114 - Aids Payment Worksheet For Tax Year 2022(Payment Year 2023) - Payment Due January 31, 2023

3007 of 7056

DETAIL FOR TOWN OF LYNDON, JUNEAU COUNTY

Acres	Est. Adjust. Purch. Price	Level of Assessment	Adjusted Local Value	Net Gen. Tax Rate	Calc. Aid Pay Amount	----- Taxing Jurisdiction -----		
						Type	Code	Description
FILE NO: NA 551 C			DATE OF PURCHASE: 09/21/1994			GRANTOR: DELLS BOAT CO., INC.		
LEGAL DESCRIPTION: T14 R06-E S28 PT GV LT 1				PARCEL NO: 979		CONTROL NO: 74303		
6.3	\$45,857.22	0.80003513	\$36,687.39					
				0	\$0.00	STAT	999999	STATE OF WISCONSIN
				0.00746430	\$273.84	CNTY	29	JUNEAU COUNTY
				0.00205950	\$75.56	MUNI	29024	TOWN OF LYNDON
				0.00815280	\$299.10	REG	566678	SCH D OF WISCONSIN DELLS
				0.00086930	\$31.89	VTAE	000400	MADISON AREA VOCATIONAL TECH DIST
Parcel Total:					\$680.39			

LEGAL DESCRIPTION: T14 R06-E S28 PT GV LT 2				PARCEL NO: 982		CONTROL NO: 74304		
18.4	\$41,132.54	0.80003513	\$32,907.47					
				0	\$0.00	STAT	999999	STATE OF WISCONSIN
				0.00746430	\$245.63	CNTY	29	JUNEAU COUNTY
				0.00205950	\$67.77	MUNI	29024	TOWN OF LYNDON
				0.00815280	\$268.29	REG	566678	SCH D OF WISCONSIN DELLS
				0.00086930	\$28.61	VTAE	000400	MADISON AREA VOCATIONAL TECH DIST
Parcel Total:					\$610.30			



State of Wisconsin / Department of Natural Resources

Tony Evers , Governor

Adam N Payne , Secretary

5/22/2023

Chapter 70.114 - Aids Payment Worksheet For Tax Year 2022(Payment Year 2023) - Payment Due January 31, 2023

3008 of 7056

LEGAL DESCRIPTION: T14 R06-E S28 PT GV LT 3	PARCEL NO: 985 & 988	CONTROL NO: 74305
---	----------------------	-------------------

15.75	\$34,740.32	0.80003513	\$27,793.47	
-------	-------------	------------	-------------	--

0	\$0.00	STAT	999999	STATE OF WISCONSIN
0.00746430	\$207.46	CNTY	29	JUNEAU COUNTY
0.00205950	\$57.24	MUNI	29024	TOWN OF LYNDON
0.00815280	\$226.59	REG	566678	SCH D OF WISCONSIN DELLS
0.00086930	\$24.16	VTAE	000400	MADISON AREA VOCATIONAL TECH DIST

Parcel Total:	\$515.45
---------------	----------

LEGAL DESCRIPTION: T14 R06-E S28 PT GV LT 4	PARCEL NO: 993	CONTROL NO: 74306
---	----------------	-------------------

20	\$44,189.68	0.80003513	\$35,353.30	
----	-------------	------------	-------------	--

0	\$0.00	STAT	999999	STATE OF WISCONSIN
0.00746430	\$263.89	CNTY	29	JUNEAU COUNTY
0.00205950	\$72.81	MUNI	29024	TOWN OF LYNDON
0.00815280	\$288.23	REG	566678	SCH D OF WISCONSIN DELLS
0.00086930	\$30.73	VTAE	000400	MADISON AREA VOCATIONAL TECH DIST

Parcel Total:	\$655.66
---------------	----------

LEGAL DESCRIPTION: T14 R06-E S21 PT GV LT 1	PARCEL NO: 977	CONTROL NO: 74307
---	----------------	-------------------

3.3	\$26,124.72	0.80003513	\$20,900.69	
-----	-------------	------------	-------------	--

0	\$0.00	STAT	999999	STATE OF WISCONSIN
0.00746430	\$156.01	CNTY	29	JUNEAU COUNTY
0.00205950	\$43.05	MUNI	29024	TOWN OF LYNDON
0.00815280	\$170.40	REG	566678	SCH D OF WISCONSIN DELLS
0.00086930	\$18.17	VTAE	000400	MADISON AREA VOCATIONAL TECH DIST

Parcel Total:	\$387.63
---------------	----------



State of Wisconsin / Department of Natural Resources

Tony Evers , Governor

Adam N Payne , Secretary

5/22/2023

Chapter 70.114 - Aids Payment Worksheet For Tax Year 2022(Payment Year 2023) - Payment Due January 31, 2023

3009 of 7056

LEGAL DESCRIPTION: T14 R06-E S20 PT GV LT 11				PARCEL NO: 973 & 974			CONTROL NO: 74308		
11.5	\$409,935.75	0.80003513	\$327,963.00	0	\$0.00	STAT	999999	STATE OF WISCONSIN	
				0.00746430	\$2,448.01	CNTY	29	JUNEAU COUNTY	
				0.00205950	\$675.45	MUNI	29024	TOWN OF LYNDON	
				0.00815280	\$2,673.81	REG	566678	SCH D OF WISCONSIN DELLS	
				0.00086930	\$285.10	VTAE	000400	MADISON AREA VOCATIONAL TECH DIST	
Parcel Total:					\$6,082.37				

LEGAL DESCRIPTION: T14 R06-E S20 PT GV LT 10				PARCEL NO: 970 & 971			CONTROL NO: 74309		
18.5	\$127,844.37	0.80003513	\$102,279.99	0	\$0.00	STAT	999999	STATE OF WISCONSIN	
				0.00746430	\$763.45	CNTY	29	JUNEAU COUNTY	
				0.00205950	\$210.65	MUNI	29024	TOWN OF LYNDON	
				0.00815280	\$833.87	REG	566678	SCH D OF WISCONSIN DELLS	
				0.00086930	\$88.91	VTAE	000400	MADISON AREA VOCATIONAL TECH DIST	
Parcel Total:					\$1,896.88				

LEGAL DESCRIPTION: T14 R06-E S20 GOV LOT 9				PARCEL NO: 963 & 964			CONTROL NO: 74310		
35.69	\$97,550.81	0.80003513	\$78,044.08	0	\$0.00	STAT	999999	STATE OF WISCONSIN	
				0.00746430	\$582.54	CNTY	29	JUNEAU COUNTY	
				0.00205950	\$160.74	MUNI	29024	TOWN OF LYNDON	
				0.00815280	\$636.28	REG	566678	SCH D OF WISCONSIN DELLS	
				0.00086930	\$67.84	VTAE	000400	MADISON AREA VOCATIONAL TECH DIST	
Parcel Total:					\$1,447.40				



State of Wisconsin / Department of Natural Resources

Tony Evers , Governor

Adam N Payne , Secretary

5/22/2023

Chapter 70.114 - Aids Payment Worksheet For Tax Year 2022(Payment Year 2023) - Payment Due January 31, 2023

3010 of 7056

LEGAL DESCRIPTION: T14 R06-E S20 NWSW				PARCEL NO: 965				CONTROL NO: 74311			
40	\$1,037,206.92	0.80003513	\$829,801.97								
				0	\$0.00	STAT	999999	STATE OF WISCONSIN			
				0.00746430	\$6,193.87	CNTY	29	JUNEAU COUNTY			
				0.00205950	\$1,709.01	MUNI	29024	TOWN OF LYNDON			
				0.00815280	\$6,765.19	REG	566678	SCH D OF WISCONSIN DELLS			
				0.00086930	\$721.34	VTAE	000400	MADISON AREA VOCATIONAL TECH DIST			
Parcel Total:					\$15,389.41						

LEGAL DESCRIPTION: T14 R06-E S20 PT OF SESW				PARCEL NO: 968				CONTROL NO: 74312			
20	\$50,581.90	0.80003513	\$40,467.30								
				0	\$0.00	STAT	999999	STATE OF WISCONSIN			
				0.00746430	\$302.06	CNTY	29	JUNEAU COUNTY			
				0.00205950	\$83.34	MUNI	29024	TOWN OF LYNDON			
				0.00815280	\$329.92	REG	566678	SCH D OF WISCONSIN DELLS			
				0.00086930	\$35.18	VTAE	000400	MADISON AREA VOCATIONAL TECH DIST			
Parcel Total:					\$750.50						

LEGAL DESCRIPTION: T14 R06-E S20 PT OF SWSW				PARCEL NO: 966				CONTROL NO: 74313			
15	\$37,797.47	0.80003513	\$30,239.30								
				0	\$0.00	STAT	999999	STATE OF WISCONSIN			
				0.00746430	\$225.71	CNTY	29	JUNEAU COUNTY			
				0.00205950	\$62.28	MUNI	29024	TOWN OF LYNDON			
				0.00815280	\$246.53	REG	566678	SCH D OF WISCONSIN DELLS			
				0.00086930	\$26.29	VTAE	000400	MADISON AREA VOCATIONAL TECH DIST			
Parcel Total:					\$560.81						



State of Wisconsin / Department of Natural Resources

Tony Evers , Governor

Adam N Payne , Secretary

5/22/2023

Chapter 70.114 - Aids Payment Worksheet For Tax Year 2022(Payment Year 2023) - Payment Due January 31, 2023

3011 of 7056

LEGAL DESCRIPTION: T14 R06-E S19 PT OF SESE				PARCEL NO: 958.1			CONTROL NO: 74314		
0.2	\$277.92	0.80003513	\$222.35						
				0	\$0.00	STAT	999999	STATE OF WISCONSIN	
				0.00746430	\$1.66	CNTY	29	JUNEAU COUNTY	
				0.00205950	\$0.46	MUNI	29024	TOWN OF LYNDON	
				0.00815280	\$1.81	REG	566678	SCH D OF WISCONSIN DELLS	
				0.00086930	\$0.19	VTAE	000400	MADISON AREA VOCATIONAL TECH DIST	
				Parcel Total:	\$4.12				

File Number Total:	\$28,980.92
--------------------	-------------

FILE NO: PR 40140 *		DATE OF PURCHASE: 07/13/2012			GRANTOR: Barbara A Hagen				
LEGAL DESCRIPTION: T14 R06-E S32 PT OF SWNE				PARCEL NO: 29-024-1162.1			CONTROL NO: 124202		
20	\$138,272.97	0.80003513	\$110,623.23						
				0	\$0.00	STAT	999999	STATE OF WISCONSIN	
				0.00746430	\$825.72	CNTY	29	JUNEAU COUNTY	
				0.00205950	\$227.83	MUNI	29024	TOWN OF LYNDON	
				0.00815280	\$901.89	REG	566678	SCH D OF WISCONSIN DELLS	
				0.00086930	\$96.16	VTAE	000400	MADISON AREA VOCATIONAL TECH DIST	
				Parcel Total:	\$2,051.60				



State of Wisconsin / Department of Natural Resources

Tony Evers , Governor

Adam N Payne , Secretary

5/22/2023

Chapter 70.114 - Aids Payment Worksheet For Tax Year 2022(Payment Year 2023) - Payment Due January 31, 2023

3012 of 7056

LEGAL DESCRIPTION: T14 R06-E S32 PT OF SENW				PARCEL NO: 29-024-1162.1		CONTROL NO: 125947		
0.23	\$1,592.62	0.80003513	\$1,274.15					
				0	\$0.00	STAT	999999	STATE OF WISCONSIN
				0.00746430	\$9.51	CNTY	29	JUNEAU COUNTY
				0.00205950	\$2.62	MUNI	29024	TOWN OF LYNDON
				0.00815280	\$10.39	REG	566678	SCH D OF WISCONSIN DELLS
				0.00086930	\$1.11	VTAE	000400	MADISON AREA VOCATIONAL TECH DIST
Parcel Total:					\$23.63			
File Number Total:					\$2,075.23			
Municipality Total:					\$31,056.15			



State of Wisconsin / Department of Natural Resources

Tony Evers , Governor

Adam N Payne , Secretary

5/22/2023

Chapter 70.114 - Aids Payment Worksheet For Tax Year 2022(Payment Year 2023) - Payment Due January 31, 2023

3013 of 7056

DETAIL FOR TOWN OF MARION, JUNEAU COUNTY

Acres	Est. Adjust. Purch. Price	Level of Assessment	Adjusted Local Value	Net Gen. Tax Rate	Calc. Aid Pay Amount	Taxing Jurisdiction Type	Code	Description
FILE NO: NA 799 *			DATE OF PURCHASE: 03/01/2003			GRANTOR: JOSEPH W LEHMAN ET AL		
LEGAL DESCRIPTION: T15 R05-E S14 SWSW				PARCEL NO: 29026TMA-643		CONTROL NO: 89399		
40	\$101,874.53	0.91200399	\$92,909.98	0	\$0.00	STAT	999999	STATE OF WISCONSIN
				0.00619220	\$575.31	CNTY	29	JUNEAU COUNTY
				0.00100980	\$93.82	MUNI	29026	TOWN OF MARION
				0.00799380	\$742.71	REG	293360	SCH D OF MAUSTON
				0.00111870	\$103.94	VTAE	000200	WESTERN WISCONSIN VTAE DISTRICT
Parcel Total:					\$1,515.78			

LEGAL DESCRIPTION: T15 R05-E S14 SESW				PARCEL NO: 29026TMA-644		CONTROL NO: 89400		
40	\$81,798.17	0.91200399	\$74,600.26	0	\$0.00	STAT	999999	STATE OF WISCONSIN
				0.00619220	\$461.94	CNTY	29	JUNEAU COUNTY
				0.00100980	\$75.33	MUNI	29026	TOWN OF MARION
				0.00799380	\$596.34	REG	293360	SCH D OF MAUSTON
				0.00111870	\$83.45	VTAE	000200	WESTERN WISCONSIN VTAE DISTRICT
Parcel Total:					\$1,217.06			



State of Wisconsin / Department of Natural Resources

Tony Evers , Governor

Adam N Payne , Secretary

5/22/2023

Chapter 70.114 - Aids Payment Worksheet For Tax Year 2022(Payment Year 2023) - Payment Due January 31, 2023

3014 of 7056

LEGAL DESCRIPTION: T15 R05-E S14 GOV LOT 2	PARCEL NO: 29-026-643	CONTROL NO: 89425
--	-----------------------	-------------------

61.5	\$101,874.53	0.91200399	\$92,909.98	
------	--------------	------------	-------------	--

	0	\$0.00	STAT	999999	STATE OF WISCONSIN
	0.00619220	\$575.31	CNTY	29	JUNEAU COUNTY
	0.00100980	\$93.82	MUNI	29026	TOWN OF MARION
	0.00799380	\$742.71	REG	293360	SCH D OF MAUSTON
	0.00111870	\$103.94	VTAE	000200	WESTERN WISCONSIN VTAE DISTRICT

Parcel Total:	\$1,515.78
---------------	------------

LEGAL DESCRIPTION: T15 R05-E S14 GOV LOT 3	PARCEL NO: 29-026-645	CONTROL NO: 89426
--	-----------------------	-------------------

27.5	\$58,745.79	0.91200399	\$53,576.39	
------	-------------	------------	-------------	--

	0	\$0.00	STAT	999999	STATE OF WISCONSIN
	0.00619220	\$331.75	CNTY	29	JUNEAU COUNTY
	0.00100980	\$54.10	MUNI	29026	TOWN OF MARION
	0.00799380	\$428.28	REG	293360	SCH D OF MAUSTON
	0.00111870	\$59.94	VTAE	000200	WESTERN WISCONSIN VTAE DISTRICT

Parcel Total:	\$874.07
---------------	----------

LEGAL DESCRIPTION: T15 R05-E S23 GOV LOT 2	PARCEL NO: 29-026-773	CONTROL NO: 89427
--	-----------------------	-------------------

34.92	\$54,283.33	0.91200399	\$49,506.61	
-------	-------------	------------	-------------	--

	0	\$0.00	STAT	999999	STATE OF WISCONSIN
	0.00619220	\$306.55	CNTY	29	JUNEAU COUNTY
	0.00100980	\$49.99	MUNI	29026	TOWN OF MARION
	0.00799380	\$395.75	REG	293360	SCH D OF MAUSTON
	0.00111870	\$55.38	VTAE	000200	WESTERN WISCONSIN VTAE DISTRICT

Parcel Total:	\$807.67
---------------	----------



State of Wisconsin / Department of Natural Resources

Tony Evers , Governor

Adam N Payne , Secretary

5/22/2023

Chapter 70.114 - Aids Payment Worksheet For Tax Year 2022(Payment Year 2023) - Payment Due January 31, 2023

3015 of 7056

LEGAL DESCRIPTION: T15 R05-E S23 GOV LOT 1	PARCEL NO: 29-026-771	CONTROL NO: 89428
--	-----------------------	-------------------

62.85	\$130,132.60	0.91200399	\$118,681.45
-------	--------------	------------	--------------

0	\$0.00	STAT	999999	STATE OF WISCONSIN
0.00619220	\$734.90	CNTY	29	JUNEAU COUNTY
0.00100980	\$119.85	MUNI	29026	TOWN OF MARION
0.00799380	\$948.72	REG	293360	SCH D OF MAUSTON
0.00111870	\$132.77	VTAE	000200	WESTERN WISCONSIN VTAE DISTRICT

Parcel Total:	\$1,936.24
---------------	------------

LEGAL DESCRIPTION: T15 R05-E S23 SENW	PARCEL NO: 29-026-777	CONTROL NO: 89429
---------------------------------------	-----------------------	-------------------

40	\$13,385.81	0.91200399	\$12,207.91
----	-------------	------------	-------------

0	\$0.00	STAT	999999	STATE OF WISCONSIN
0.00619220	\$75.59	CNTY	29	JUNEAU COUNTY
0.00100980	\$12.33	MUNI	29026	TOWN OF MARION
0.00799380	\$97.59	REG	293360	SCH D OF MAUSTON
0.00111870	\$13.66	VTAE	000200	WESTERN WISCONSIN VTAE DISTRICT

Parcel Total:	\$199.17
---------------	----------

File Number Total:	\$8,065.77
--------------------	------------

Municipality Total:	\$8,065.77
---------------------	------------



State of Wisconsin / Department of Natural Resources

Tony Evers , Governor

Adam N Payne , Secretary

5/22/2023

Chapter 70.114 - Aids Payment Worksheet For Tax Year 2022(Payment Year 2023) - Payment Due January 31, 2023

3016 of 7056

DETAIL FOR TOWN OF NECEDAH, JUNEAU COUNTY

Acres	Est. Adjust. Purch. Price	Level of Assessment	Adjusted Local Value	Net Gen. Tax Rate	Calc. Aid Pay Amount	----- Taxing Jurisdiction -----		
						Type	Code	Description
FILE NO: P 1840 *			DATE OF PURCHASE: 04/23/2004			GRANTOR: WISCONSIN RIVER POWER COMPAN		
LEGAL DESCRIPTION: T18 R04-E S31 LT1-CSM3289				PARCEL NO: 028 TNE1741		CONTROL NO: 91671		
15	\$17,051.23	0.99164657	\$16,908.79					
				0	\$0.00	STAT	999999	STATE OF WISCONSIN
				0.00575850	\$97.37	CNTY	29	JUNEAU COUNTY
				0.00058710	\$9.93	MUNI	29028	TOWN OF NECEDAH
				0.00621230	\$105.04	REG	293871	SCH D OF NECEDAH AREA
				0.00104030	\$17.59	VTAE	000200	WESTERN WISCONSIN VTAE DISTRICT
Parcel Total:					\$229.93			

File Number Total: \$229.93

FILE NO: W 1340 A			DATE OF PURCHASE: 12/23/1999			GRANTOR: WISCONSIN RIVER POWER COMPAN		
LEGAL DESCRIPTION: T18 R04-E S31 NESE				PARCEL NO: 083231		CONTROL NO: 83231		
40	\$274,308.78	0.99164657	\$272,017.36					
				0	\$0.00	STAT	999999	STATE OF WISCONSIN
				0.00575850	\$1,566.41	CNTY	29	JUNEAU COUNTY
				0.00058710	\$159.71	MUNI	29028	TOWN OF NECEDAH
				0.00621230	\$1,689.86	REG	293871	SCH D OF NECEDAH AREA
				0.00104030	\$282.99	VTAE	000200	WESTERN WISCONSIN VTAE DISTRICT
Parcel Total:					\$3,698.97			



State of Wisconsin / Department of Natural Resources

Tony Evers , Governor

Adam N Payne , Secretary

5/22/2023

Chapter 70.114 - Aids Payment Worksheet For Tax Year 2022(Payment Year 2023) - Payment Due January 31, 2023

3017 of 7056

LEGAL DESCRIPTION: T18 R04-E S31 PT OF SESE PARCEL NO: 083232 CONTROL NO: 83232

10 \$51,728.72 0.99164657 \$51,296.61

0 \$0.00 STAT 999999 STATE OF WISCONSIN

0.00575850 \$295.39 CNTY 29 JUNEAU COUNTY

0.00058710 \$30.12 MUNI 29028 TOWN OF NECEDAH

0.00621230 \$318.67 REG 293871 SCH D OF NECEDAH AREA

0.00104030 \$53.37 VTAE 000200 WESTERN WISCONSIN VTAE DISTRICT

Parcel Total: \$697.55

LEGAL DESCRIPTION: T18 R04-E S32 NWSW PARCEL NO: 083233 CONTROL NO: 83233

40 \$123,298.65 0.99164657 \$122,268.69

0 \$0.00 STAT 999999 STATE OF WISCONSIN

0.00575850 \$704.08 CNTY 29 JUNEAU COUNTY

0.00058710 \$71.79 MUNI 29028 TOWN OF NECEDAH

0.00621230 \$759.57 REG 293871 SCH D OF NECEDAH AREA

0.00104030 \$127.20 VTAE 000200 WESTERN WISCONSIN VTAE DISTRICT

Parcel Total: \$1,662.64

LEGAL DESCRIPTION: T18 R04-E S32 SWSW PARCEL NO: 083234 CONTROL NO: 83234

40 \$109,610.54 0.99164657 \$108,694.92

0 \$0.00 STAT 999999 STATE OF WISCONSIN

0.00575850 \$625.92 CNTY 29 JUNEAU COUNTY

0.00058710 \$63.82 MUNI 29028 TOWN OF NECEDAH

0.00621230 \$675.25 REG 293871 SCH D OF NECEDAH AREA

0.00104030 \$113.08 VTAE 000200 WESTERN WISCONSIN VTAE DISTRICT

Parcel Total: \$1,478.07



State of Wisconsin / Department of Natural Resources

Tony Evers , Governor

Adam N Payne , Secretary

5/22/2023

Chapter 70.114 - Aids Payment Worksheet For Tax Year 2022(Payment Year 2023) - Payment Due January 31, 2023

3018 of 7056

LEGAL DESCRIPTION: T18 R04-E S32 SESW PARCEL NO: 083235 CONTROL NO: 83235

40 \$65,923.78 0.99164657 \$65,373.09

0 \$0.00 STAT 999999 STATE OF WISCONSIN

0.00575850 \$376.45 CNTY 29 JUNEAU COUNTY

0.00058710 \$38.38 MUNI 29028 TOWN OF NECEDAH

0.00621230 \$406.12 REG 293871 SCH D OF NECEDAH AREA

0.00104030 \$68.01 VTAE 000200 WESTERN WISCONSIN VTAE DISTRICT

Parcel Total: \$888.96

File Number Total: \$8,426.19

FILE NO: WM 60278 * DATE OF PURCHASE: 10/09/2015 GRANTOR: Pavloski Farms, LLC

LEGAL DESCRIPTION: T18 R04-E S31 Part of Lot 1, CSM 4471 PARCEL NO: 290281741 CONTROL NO: 131384

14.94 \$35,198.90 0.99164657 \$34,904.87

0 \$0.00 STAT 999999 STATE OF WISCONSIN

0.00575850 \$201.00 CNTY 29 JUNEAU COUNTY

0.00058710 \$20.49 MUNI 29028 TOWN OF NECEDAH

0.00621230 \$216.84 REG 293871 SCH D OF NECEDAH AREA

0.00104030 \$36.31 VTAE 000200 WESTERN WISCONSIN VTAE DISTRICT

Parcel Total: \$474.64

File Number Total: \$474.64

Municipality Total: \$9,130.76



State of Wisconsin / Department of Natural Resources

Tony Evers , Governor

Adam N Payne , Secretary

5/22/2023

Chapter 70.114 - Aids Payment Worksheet For Tax Year 2022(Payment Year 2023) - Payment Due January 31, 2023

3019 of 7056

DETAIL FOR TOWN OF ORANGE, JUNEAU COUNTY

Acres	Est. Adjust. Purch. Price	Level of Assessment	Adjusted Local Value	Net Gen. Tax Rate	Calc. Aid Pay Amount	Type	Code	Taxing Jurisdiction Description
FILE NO: P 1887 A			DATE OF PURCHASE: 02/09/2006			GRANTOR: WISCONSIN DEPT. OF TRANSPORT		
LEGAL DESCRIPTION: T17 R02-E S18 PT OF NWSW				PARCEL NO: 29030-458.1		CONTROL NO: 96950		
22	\$38,723.78	0.87089797	\$33,724.46	0	\$0.00	STAT	999999	STATE OF WISCONSIN
				0.00647330	\$218.31	CNTY	29	JUNEAU COUNTY
				0.00338680	\$114.22	MUNI	29030	TOWN OF ORANGE
				0.00617980	\$208.41	REG	415747	SCH D OF TOMAH AREA
				0.00116940	\$39.44	VTAE	000200	WESTERN WISCONSIN VTAE DISTRICT
Parcel Total:					\$580.38			

LEGAL DESCRIPTION: T17 R02-E S18 PT OF NESW				PARCEL NO: 096951		CONTROL NO: 96951		
35	\$61,606.03	0.87089797	\$53,652.56	0	\$0.00	STAT	999999	STATE OF WISCONSIN
				0.00647330	\$347.31	CNTY	29	JUNEAU COUNTY
				0.00338680	\$181.71	MUNI	29030	TOWN OF ORANGE
				0.00617980	\$331.56	REG	415747	SCH D OF TOMAH AREA
				0.00116940	\$62.74	VTAE	000200	WESTERN WISCONSIN VTAE DISTRICT
Parcel Total:					\$923.32			



State of Wisconsin / Department of Natural Resources

Tony Evers , Governor

Adam N Payne , Secretary

5/22/2023

Chapter 70.114 - Aids Payment Worksheet For Tax Year 2022(Payment Year 2023) - Payment Due January 31, 2023

3020 of 7056

LEGAL DESCRIPTION: T17 R02-E S18 PT OF SESW PARCEL NO: 096952 CONTROL NO: 96952

7 \$12,321.21 0.87089797 \$10,730.52

0 \$0.00 STAT 999999 STATE OF WISCONSIN

0.00647330 \$69.46 CNTY 29 JUNEAU COUNTY

0.00338680 \$36.34 MUNI 29030 TOWN OF ORANGE

0.00617980 \$66.31 REG 415747 SCH D OF TOMAH AREA

0.00116940 \$12.55 VTAE 000200 WESTERN WISCONSIN VTAE DISTRICT

Parcel Total: \$184.66

LEGAL DESCRIPTION: T17 R02-E S18 PT OF SWNW PARCEL NO: 096953 CONTROL NO: 96953

20 \$35,203.44 0.87089797 \$30,658.60

0 \$0.00 STAT 999999 STATE OF WISCONSIN

0.00647330 \$198.46 CNTY 29 JUNEAU COUNTY

0.00338680 \$103.83 MUNI 29030 TOWN OF ORANGE

0.00617980 \$189.47 REG 415747 SCH D OF TOMAH AREA

0.00116940 \$35.85 VTAE 000200 WESTERN WISCONSIN VTAE DISTRICT

Parcel Total: \$527.61

LEGAL DESCRIPTION: T17 R02-E S18 PT OF SENW PARCEL NO: 096954 CONTROL NO: 96954

35 \$61,606.03 0.87089797 \$53,652.56

0 \$0.00 STAT 999999 STATE OF WISCONSIN

0.00647330 \$347.31 CNTY 29 JUNEAU COUNTY

0.00338680 \$181.71 MUNI 29030 TOWN OF ORANGE

0.00617980 \$331.56 REG 415747 SCH D OF TOMAH AREA

0.00116940 \$62.74 VTAE 000200 WESTERN WISCONSIN VTAE DISTRICT

Parcel Total: \$923.32



State of Wisconsin / Department of Natural Resources

Tony Evers , Governor

Adam N Payne , Secretary

5/22/2023

Chapter 70.114 - Aids Payment Worksheet For Tax Year 2022(Payment Year 2023) - Payment Due January 31, 2023

3021 of 7056

LEGAL DESCRIPTION: T17 R02-E S18 PT OF SWNE	PARCEL NO: 096955	CONTROL NO: 96955
---	-------------------	-------------------

30 \$52,805.16 0.87089797 \$45,987.91

0	\$0.00	STAT	999999	STATE OF WISCONSIN
0.00647330	\$297.69	CNTY	29	JUNEAU COUNTY
0.00338680	\$155.75	MUNI	29030	TOWN OF ORANGE
0.00617980	\$284.20	REG	415747	SCH D OF TOMAH AREA
0.00116940	\$53.78	VTAE	000200	WESTERN WISCONSIN VTAE DISTRICT

Parcel Total: \$791.42

LEGAL DESCRIPTION: T17 R02-E S18 PT OF SENE	PARCEL NO: 096956	CONTROL NO: 96956
---	-------------------	-------------------

12.83 \$22,583.01 0.87089797 \$19,667.50

0	\$0.00	STAT	999999	STATE OF WISCONSIN
0.00647330	\$127.31	CNTY	29	JUNEAU COUNTY
0.00338680	\$66.61	MUNI	29030	TOWN OF ORANGE
0.00617980	\$121.54	REG	415747	SCH D OF TOMAH AREA
0.00116940	\$23.00	VTAE	000200	WESTERN WISCONSIN VTAE DISTRICT

Parcel Total: \$338.46

LEGAL DESCRIPTION: T17 R02-E S18 NWSE	PARCEL NO: 096957	CONTROL NO: 96957
---------------------------------------	-------------------	-------------------

40 \$70,406.88 0.87089797 \$61,317.21

0	\$0.00	STAT	999999	STATE OF WISCONSIN
0.00647330	\$396.92	CNTY	29	JUNEAU COUNTY
0.00338680	\$207.67	MUNI	29030	TOWN OF ORANGE
0.00617980	\$378.93	REG	415747	SCH D OF TOMAH AREA
0.00116940	\$71.71	VTAE	000200	WESTERN WISCONSIN VTAE DISTRICT

Parcel Total: \$1,055.23



State of Wisconsin / Department of Natural Resources

Tony Evers , Governor

Adam N Payne , Secretary

5/22/2023

Chapter 70.114 - Aids Payment Worksheet For Tax Year 2022(Payment Year 2023) - Payment Due
January 31, 2023

3022 of 7056

File Number Total: \$5,324.40

Municipality Total: \$5,324.40



State of Wisconsin / Department of Natural Resources

Tony Evers , Governor

Adam N Payne , Secretary

5/22/2023

Chapter 70.114 - Aids Payment Worksheet For Tax Year 2022(Payment Year 2023) - Payment Due January 31, 2023

3023 of 7056

DETAIL FOR TOWN OF SEVEN MILE CREEK, JUNEAU COUNTY

Acres	Est. Adjust. Purch. Price	Level of Assessment	Adjusted Local Value	Net Gen. Tax Rate	Calc. Aid Pay Amount	----- Taxing Jurisdiction -----			
						Type	Code	Description	
FILE NO: NA 501 *		DATE OF PURCHASE: 01/21/1993				GRANTOR: RICHARD BLAKESLEE			
LEGAL DESCRIPTION: T14 R04-E S21 PT OF NENE					PARCEL NO: 519		CONTROL NO: 71171		
15	\$15,603.64	0.84462292	\$13,179.19						
				0	\$0.00	STAT	999999	STATE OF WISCONSIN	
				0.006972	\$91.89	CNTY	29	JUNEAU COUNTY	
				0.00514930	\$67.86	MUNI	29034	TOWN OF SEVEN MILE CREEK	
				0.00900060	\$118.62	REG	293360	SCH D OF MAUSTON	
				0.00125950	\$16.60	VTAE	000200	WESTERN WISCONSIN VTAE DISTRICT	
Parcel Total:					\$294.97				

LEGAL DESCRIPTION: T14 R04-E S21 PT OF NWNE					PARCEL NO: 522		CONTROL NO: 71172		
37	\$38,485.72	0.84462292	\$32,505.92						
				0	\$0.00	STAT	999999	STATE OF WISCONSIN	
				0.006972	\$226.63	CNTY	29	JUNEAU COUNTY	
				0.00514930	\$167.38	MUNI	29034	TOWN OF SEVEN MILE CREEK	
				0.00900060	\$292.57	REG	293360	SCH D OF MAUSTON	
				0.00125950	\$40.94	VTAE	000200	WESTERN WISCONSIN VTAE DISTRICT	
Parcel Total:					\$727.52				



State of Wisconsin / Department of Natural Resources

Tony Evers , Governor

Adam N Payne , Secretary

5/22/2023

Chapter 70.114 - Aids Payment Worksheet For Tax Year 2022(Payment Year 2023) - Payment Due January 31, 2023

3024 of 7056

LEGAL DESCRIPTION: T14 R04-E S21 PT OF NENW PARCEL NO: 525 CONTROL NO: 71173

11 \$11,442.79 0.84462292 \$9,664.84

0 \$0.00 STAT 999999 STATE OF WISCONSIN

0.006972 \$67.38 CNTY 29 JUNEAU COUNTY

0.00514930 \$49.77 MUNI 29034 TOWN OF SEVEN MILE CREEK

0.00900060 \$86.99 REG 293360 SCH D OF MAUSTON

0.00125950 \$12.17 VTAE 000200 WESTERN WISCONSIN VTAE DISTRICT

Parcel Total: \$216.31

File Number Total: \$1,238.80

FILE NO: NA 502 * DATE OF PURCHASE: 01/21/1993 GRANTOR: ROBERT BLAKESLEE

LEGAL DESCRIPTION: T14 R04-E S16 E1/2 OF SWSW PARCEL NO: 432 CONTROL NO: 71174

20 \$21,747.93 0.84462292 \$18,368.80

0 \$0.00 STAT 999999 STATE OF WISCONSIN

0.006972 \$128.07 CNTY 29 JUNEAU COUNTY

0.00514930 \$94.59 MUNI 29034 TOWN OF SEVEN MILE CREEK

0.00900060 \$165.33 REG 293360 SCH D OF MAUSTON

0.00125950 \$23.14 VTAE 000200 WESTERN WISCONSIN VTAE DISTRICT

Parcel Total: \$411.13



State of Wisconsin / Department of Natural Resources

Tony Evers , Governor

Adam N Payne , Secretary

5/22/2023

Chapter 70.114 - Aids Payment Worksheet For Tax Year 2022(Payment Year 2023) - Payment Due January 31, 2023

3025 of 7056

LEGAL DESCRIPTION: T14 R04-E S21 PT OF NENW				PARCEL NO: 525			CONTROL NO: 71175		
29	\$31,532.32	0.84462292	\$26,632.92	0	\$0.00	STAT	999999	STATE OF WISCONSIN	
				0.006972	\$185.69	CNTY	29	JUNEAU COUNTY	
				0.00514930	\$137.14	MUNI	29034	TOWN OF SEVEN MILE CREEK	
				0.00900060	\$239.71	REG	293360	SCH D OF MAUSTON	
				0.00125950	\$33.54	VTAE	000200	WESTERN WISCONSIN VTAE DISTRICT	
Parcel Total:					\$596.08				

LEGAL DESCRIPTION: T14 R04-E S21 PT OF NWNE				PARCEL NO: 522			CONTROL NO: 71176		
1	\$1,086.96	0.84462292	\$918.07	0	\$0.00	STAT	999999	STATE OF WISCONSIN	
				0.006972	\$6.40	CNTY	29	JUNEAU COUNTY	
				0.00514930	\$4.73	MUNI	29034	TOWN OF SEVEN MILE CREEK	
				0.00900060	\$8.26	REG	293360	SCH D OF MAUSTON	
				0.00125950	\$1.16	VTAE	000200	WESTERN WISCONSIN VTAE DISTRICT	
Parcel Total:					\$20.55				

LEGAL DESCRIPTION: T14 R04-E S21 NWNW				PARCEL NO: 526			CONTROL NO: 71177		
40	\$73,202.02	0.84462292	\$61,828.11	0	\$0.00	STAT	999999	STATE OF WISCONSIN	
				0.006972	\$431.07	CNTY	29	JUNEAU COUNTY	
				0.00514930	\$318.37	MUNI	29034	TOWN OF SEVEN MILE CREEK	
				0.00900060	\$556.49	REG	293360	SCH D OF MAUSTON	
				0.00125950	\$77.87	VTAE	000200	WESTERN WISCONSIN VTAE DISTRICT	
Parcel Total:					\$1,383.80				



State of Wisconsin / Department of Natural Resources

Tony Evers , Governor

Adam N Payne , Secretary

5/22/2023

Chapter 70.114 - Aids Payment Worksheet For Tax Year 2022(Payment Year 2023) - Payment Due January 31, 2023

3026 of 7056

File Number Total: \$2,411.56

FILE NO: NA 875 *

DATE OF PURCHASE: 01/03/2006

GRANTOR: JAMES L WILLIAMS

LEGAL DESCRIPTION: T14 R04-E S16 SESW

PARCEL NO: 29034TSV 433

CONTROL NO: 94951

40 \$55,736.53 0.84462292 \$47,076.35

0 \$0.00 STAT 999999 STATE OF WISCONSIN

0.006972 \$328.22 CNTY 29 JUNEAU COUNTY

0.00514930 \$242.41 MUNI 29034 TOWN OF SEVEN MILE CREEK

0.00900060 \$423.72 REG 293360 SCH D OF MAUSTON

0.00125950 \$59.29 VTAE 000200 WESTERN WISCONSIN VTAE DISTRICT

Parcel Total: \$1,053.64

LEGAL DESCRIPTION: T14 R04-E S16 S1/2 OF NESW

PARCEL NO: 29034TSV 428

CONTROL NO: 94952

20 \$111,750.93 0.84462292 \$94,387.39

0 \$0.00 STAT 999999 STATE OF WISCONSIN

0.006972 \$658.07 CNTY 29 JUNEAU COUNTY

0.00514930 \$486.03 MUNI 29034 TOWN OF SEVEN MILE CREEK

0.00900060 \$849.55 REG 293360 SCH D OF MAUSTON

0.00125950 \$118.88 VTAE 000200 WESTERN WISCONSIN VTAE DISTRICT

Parcel Total: \$2,112.53

File Number Total: \$3,166.17

Municipality Total: \$6,816.53



State of Wisconsin / Department of Natural Resources

Tony Evers , Governor

Adam N Payne , Secretary

5/22/2023

Chapter 70.114 - Aids Payment Worksheet For Tax Year 2022(Payment Year 2023) - Payment Due January 31, 2023

3027 of 7056

DETAIL FOR VILLAGE OF UNION CENTER, JUNEAU COUNTY

Acres	Est. Adjust. Purch. Price	Level of Assessment	Adjusted Local Value	Net Gen. Tax Rate	Calc. Aid Pay Amount	----- Taxing Jurisdiction ----- Type Code	Description
-------	------------------------------	------------------------	-------------------------	----------------------	-------------------------	--	-------------

FILE NO: P 1548 *	DATE OF PURCHASE: 12/30/1992	GRANTOR: MERRICK'S INC.
-------------------	------------------------------	-------------------------

LEGAL DESCRIPTION: T14 R02-E S21 PT OF SENW	PARCEL NO: 70958	CONTROL NO: 70958
---	------------------	-------------------

0.19	\$4,302.79	1.02591601	\$4,414.30					
				0	\$0.00	STAT	999999	STATE OF WISCONSIN
				0.00552430	\$24.39	CNTY	29	JUNEAU COUNTY
				0.00415550	\$18.34	MUNI	29186	VILLAGE OF UNION CENTER
				0.00677170	\$29.89	REG	296713	SCH D OF WONEWOC-UNION CENTER
				0.00065080	\$2.87	VTAE	000400	MADISON AREA VOCATIONAL TECH DIST

Parcel Total:	\$75.49
---------------	---------

File Number Total:	\$75.49
--------------------	---------

Municipality Total:	\$75.49
---------------------	---------



State of Wisconsin / Department of Natural Resources

Tony Evers , Governor

Adam N Payne , Secretary

5/22/2023

Chapter 70.114 - Aids Payment Worksheet For Tax Year 2022(Payment Year 2023) - Payment Due January 31, 2023

3028 of 7056

DETAIL FOR VILLAGE OF WONEWOC, JUNEAU COUNTY

Acres	Est. Adjust. Purch. Price	Level of Assessment	Adjusted Local Value	Net Gen. Tax Rate	Calc. Aid Pay Amount	----- Taxing Jurisdiction -----		
						Type	Code	Description
FILE NO: P 1531 *			DATE OF PURCHASE: 04/10/1992			GRANTOR: NORBERT TALG		
LEGAL DESCRIPTION: T14 R02-E S35 OP V WONEWOC				PARCEL NO: 315		CONTROL NO: 70193		
0.05	\$345.66	0.58272432	\$201.42					
				0	\$0.00	STAT	999999	STATE OF WISCONSIN
				0.00959610	\$1.93	CNTY	29	JUNEAU COUNTY
				0.00937930	\$1.89	MUNI	29191	VILLAGE OF WONEWOC
				0.01208810	\$2.43	REG	296713	SCH D OF WONEWOC-UNION CENTER
				0.00116170	\$0.23	VTAE	000400	MADISON AREA VOCATIONAL TECH DIST
Parcel Total:					\$6.48			

LEGAL DESCRIPTION: T14 R02-E S35 OP V WONEWOC				PARCEL NO: 315		CONTROL NO: 70194		
0.02	\$138.73	0.58272432	\$80.84					
				0	\$0.00	STAT	999999	STATE OF WISCONSIN
				0.00959610	\$0.78	CNTY	29	JUNEAU COUNTY
				0.00937930	\$0.76	MUNI	29191	VILLAGE OF WONEWOC
				0.01208810	\$0.98	REG	296713	SCH D OF WONEWOC-UNION CENTER
				0.00116170	\$0.09	VTAE	000400	MADISON AREA VOCATIONAL TECH DIST
Parcel Total:					\$2.61			



State of Wisconsin / Department of Natural Resources

Tony Evers , Governor

Adam N Payne , Secretary

5/22/2023

Chapter 70.114 - Aids Payment Worksheet For Tax Year 2022(Payment Year 2023) - Payment Due January 31, 2023

3029 of 7056

LEGAL DESCRIPTION: T14 R02-E S35 OP V WONEWOC PARCEL NO: 315 CONTROL NO: 70195

0.05 \$345.66 0.58272432 \$201.42

0 \$0.00 STAT 999999 STATE OF WISCONSIN

0.00959610 \$1.93 CNTY 29 JUNEAU COUNTY

0.00937930 \$1.89 MUNI 29191 VILLAGE OF WONEWOC

0.01208810 \$2.43 REG 296713 SCH D OF WONEWOC-UNION CENTER

0.00116170 \$0.23 VTAE 000400 MADISON AREA VOCATIONAL TECH DIST

Parcel Total: \$6.48

LEGAL DESCRIPTION: T14 R02-E S35 OP V WONEWOC PARCEL NO: 315 CONTROL NO: 70196

0.05 \$345.66 0.58272432 \$201.42

0 \$0.00 STAT 999999 STATE OF WISCONSIN

0.00959610 \$1.93 CNTY 29 JUNEAU COUNTY

0.00937930 \$1.89 MUNI 29191 VILLAGE OF WONEWOC

0.01208810 \$2.43 REG 296713 SCH D OF WONEWOC-UNION CENTER

0.00116170 \$0.23 VTAE 000400 MADISON AREA VOCATIONAL TECH DIST

Parcel Total: \$6.48

File Number Total: \$22.05



State of Wisconsin / Department of Natural Resources

Tony Evers , Governor

Adam N Payne , Secretary

5/22/2023

Chapter 70.114 - Aids Payment Worksheet For Tax Year 2022(Payment Year 2023) - Payment Due January 31, 2023

3030 of 7056

FILE NO: P 1596 *		DATE OF PURCHASE: 03/24/1994		GRANTOR: WONEWOC DEVELOPMENT CORPORAT	
LEGAL DESCRIPTION: T14 R02-E S35 OP V WONEWOC		PARCEL NO: 29191VWO 300		CONTROL NO: 72431	
0.01	\$510.11	0.58272432	\$297.25		
		0	\$0.00	STAT 999999	STATE OF WISCONSIN
		0.00959610	\$2.85	CNTY 29	JUNEAU COUNTY
		0.00937930	\$2.79	MUNI 29191	VILLAGE OF WONEWOC
		0.01208810	\$3.59	REG 296713	SCH D OF WONEWOC-UNION CENTER
		0.00116170	\$0.35	VTAE 000400	MADISON AREA VOCATIONAL TECH DIST
Parcel Total:			\$9.58		

LEGAL DESCRIPTION: T14 R02-E S35 OP V WONEWOC		PARCEL NO: 29191VWO 300		CONTROL NO: 72432	
0.03	\$9,908.57	0.58272432	\$5,773.96		
		0	\$0.00	STAT 999999	STATE OF WISCONSIN
		0.00959610	\$55.41	CNTY 29	JUNEAU COUNTY
		0.00937930	\$54.16	MUNI 29191	VILLAGE OF WONEWOC
		0.01208810	\$69.80	REG 296713	SCH D OF WONEWOC-UNION CENTER
		0.00116170	\$6.71	VTAE 000400	MADISON AREA VOCATIONAL TECH DIST
Parcel Total:			\$186.08		



State of Wisconsin / Department of Natural Resources

Tony Evers , Governor

Adam N Payne , Secretary

5/22/2023

Chapter 70.114 - Aids Payment Worksheet For Tax Year 2022(Payment Year 2023) - Payment Due January 31, 2023

3031 of 7056

LEGAL DESCRIPTION: T14 R02-E S35 OP V WONEWOC PARCEL NO: 29191VWO 300 CONTROL NO: 72433

0.04 \$10,827.72 0.58272432 \$6,309.58

0 \$0.00 STAT 999999 STATE OF WISCONSIN

0.00959610 \$60.55 CNTY 29 JUNEAU COUNTY

0.00937930 \$59.18 MUNI 29191 VILLAGE OF WONEWOC

0.01208810 \$76.27 REG 296713 SCH D OF WONEWOC-UNION CENTER

0.00116170 \$7.33 VTAE 000400 MADISON AREA VOCATIONAL TECH DIST

Parcel Total: \$203.33

File Number Total: \$398.99

Municipality Total: \$421.04



State of Wisconsin / Department of Natural Resources

Tony Evers , Governor

Adam N Payne , Secretary

5/22/2023

Chapter 70.114 - Aids Payment Worksheet For Tax Year 2022(Payment Year 2023) - Payment Due January 31, 2023

3032 of 7056

DETAIL FOR TOWN OF RANDALL, KENOSHA COUNTY

Acres	Est. Adjust. Purch. Price	Level of Assessment	Adjusted Local Value	Net Gen. Tax Rate	Calc. Aid Pay Amount	Taxing Jurisdiction Type	Code	Description
FILE NO: FI 2347 *			DATE OF PURCHASE: 10/10/1994			GRANTOR: DOUGLAS STRYKER, ET AL		
LEGAL DESCRIPTION: T01 R19-E S18 PT OF NENE				PARCEL NO: 60-4-119-181-0550-1		CONTROL NO: 73797		
0.55	\$391,266.94	0.84352424	\$330,043.15					
				0	\$0.00	STAT	999999	STATE OF WISCONSIN
				0.00403010	\$1,330.11	CNTY	30	KENOSHA COUNTY
				0.00014380	\$47.46	MUNI	30010	TOWN OF RANDALL
				0.00602860	\$1,989.68	ELEM	304627	SCH D OF RANDALL J 1
				0.00534860	\$1,765.27	UNHI	306545	UHS D OF WILMOT (SALEM)
				0.00071130	\$234.76	VTAE	000600	GATEWAY VTAE DISTRICT
				0.0001	\$33.02	LKMG	308060	POWERS LAKE MANAGEMENT DISTRICT
Parcel Total:					\$5,400.30			
File Number Total:					\$5,400.30			



State of Wisconsin / Department of Natural Resources

Tony Evers , Governor

Adam N Payne , Secretary

5/22/2023

Chapter 70.114 - Aids Payment Worksheet For Tax Year 2022(Payment Year 2023) - Payment Due January 31, 2023

3033 of 7056

FILE NO: WM 60250 *				DATE OF PURCHASE: 08/06/2014				GRANTOR: Estate of Evelyn L. Petlicki			
LEGAL DESCRIPTION: T01 R19-E S14 NENE				PARCEL NO: 60-4-119-141-0100				CONTROL NO: 129486			
40	\$41,216.18	0.84352424	\$34,766.85								
				0	\$0.00	STAT	999999	STATE OF WISCONSIN			
				0.00403010	\$140.11	CNTY	30	KENOSHA COUNTY			
				0.00014380	\$5.00	MUNI	30010	TOWN OF RANDALL			
				0.006859	\$238.47	ELEM	306412	SCH D OF WHEATLAND J 1			
				0.00534860	\$185.95	UNHI	306545	UHS D OF WILMOT (SALEM)			
				0.00071130	\$24.73	VTAE	000600	GATEWAY VTAE DISTRICT			
Parcel Total:					\$594.26						

LEGAL DESCRIPTION: T01 R19-E S14 NWNE				PARCEL NO: 60-4-119-141-0100				CONTROL NO: 129487			
40	\$41,216.18	0.84352424	\$34,766.85								
				0	\$0.00	STAT	999999	STATE OF WISCONSIN			
				0.00403010	\$140.11	CNTY	30	KENOSHA COUNTY			
				0.00014380	\$5.00	MUNI	30010	TOWN OF RANDALL			
				0.006859	\$238.47	ELEM	306412	SCH D OF WHEATLAND J 1			
				0.00534860	\$185.95	UNHI	306545	UHS D OF WILMOT (SALEM)			
				0.00071130	\$24.73	VTAE	000600	GATEWAY VTAE DISTRICT			
Parcel Total:					\$594.26						

File Number Total: \$1,188.52

Municipality Total: \$6,588.82



State of Wisconsin / Department of Natural Resources

Tony Evers , Governor

Adam N Payne , Secretary

5/22/2023

Chapter 70.114 - Aids Payment Worksheet For Tax Year 2022(Payment Year 2023) - Payment Due January 31, 2023

3034 of 7056

DETAIL FOR TOWN OF WHEATLAND, KENOSHA COUNTY

Acres	Est. Adjust. Purch. Price	Level of Assessment	Adjusted Local Value	Net Gen. Tax Rate	Calc. Aid Pay Amount	----- Taxing Jurisdiction -----		
						Type	Code	Description
FILE NO: W 1736 *			DATE OF PURCHASE: 04/02/2008			GRANTOR: Wisconsin Dept. Of Transport		
LEGAL DESCRIPTION: T01 R19-E S01 PT OF NWNW				PARCEL NO: 954-119-012-0400/0300		CONTROL NO: 102080		
20.17	\$24,180.51	0.87943409	\$21,265.16					
				0	\$0.00	STAT	999999	STATE OF WISCONSIN
				0.00402820	\$85.66	CNTY	30	KENOSHA COUNTY
				0.00152750	\$32.48	MUNI	30016	TOWN OF WHEATLAND
				0.00301660	\$64.15	REG	305054	UHS D OF CENTRAL-WESTOSHA (SALEM)
				0.00644140	\$136.98	REG	306412	SCH D OF WHEATLAND J 1
				0.00066790	\$14.20	VTAE	000600	GATEWAY VTAE DISTRICT
Parcel Total:					\$333.47			

LEGAL DESCRIPTION: T01 R19-E S01 PT OF SWNW				PARCEL NO: 954-119-012-0400		CONTROL NO: 102081		
12.3	\$14,745.67	0.87943409	\$12,967.85					
				0	\$0.00	STAT	999999	STATE OF WISCONSIN
				0.00402820	\$52.24	CNTY	30	KENOSHA COUNTY
				0.00152750	\$19.81	MUNI	30016	TOWN OF WHEATLAND
				0.00644140	\$83.53	REG	306412	SCH D OF WHEATLAND J 1
				0.00301660	\$39.12	REG	305054	UHS D OF CENTRAL-WESTOSHA (SALEM)
				0.00066790	\$8.66	VTAE	000600	GATEWAY VTAE DISTRICT
Parcel Total:					\$203.36			



State of Wisconsin / Department of Natural Resources

Tony Evers , Governor

Adam N Payne , Secretary

5/22/2023

Chapter 70.114 - Aids Payment Worksheet For Tax Year 2022(Payment Year 2023) - Payment Due January 31, 2023

3035 of 7056

LEGAL DESCRIPTION: T01 R19-E S02 PT OF NENE				PARCEL NO: 954-119-021-0150/0100			CONTROL NO: 102083	
38.96	\$46,706.61	0.87943409	\$41,075.39					
				0	\$0.00	STAT	999999	STATE OF WISCONSIN
				0.00402820	\$165.46	CNTY	30	KENOSHA COUNTY
				0.00152750	\$62.74	MUNI	30016	TOWN OF WHEATLAND
				0.00644140	\$264.58	REG	306412	SCH D OF WHEATLAND J 1
				0.00301660	\$123.91	REG	305054	UHS D OF CENTRAL-WESTOSHA (SALEM)
				0.00066790	\$27.44	VTAE	000600	GATEWAY VTAE DISTRICT
Parcel Total:					\$644.13			

LEGAL DESCRIPTION: T01 R19-E S02 PT OF SENE				PARCEL NO: 954-119-021-0150			CONTROL NO: 102084	
2.86	\$3,428.67	0.87943409	\$3,015.29					
				0	\$0.00	STAT	999999	STATE OF WISCONSIN
				0.00402820	\$12.15	CNTY	30	KENOSHA COUNTY
				0.00152750	\$4.61	MUNI	30016	TOWN OF WHEATLAND
				0.00301660	\$9.10	REG	305054	UHS D OF CENTRAL-WESTOSHA (SALEM)
				0.00644140	\$19.42	REG	306412	SCH D OF WHEATLAND J 1
				0.00066790	\$2.01	VTAE	000600	GATEWAY VTAE DISTRICT
Parcel Total:					\$47.29			



State of Wisconsin / Department of Natural Resources

Tony Evers , Governor

Adam N Payne , Secretary

5/22/2023

Chapter 70.114 - Aids Payment Worksheet For Tax Year 2022(Payment Year 2023) - Payment Due January 31, 2023

3036 of 7056

LEGAL DESCRIPTION: T01 R19-E S02 PT OF NWNE				PARCEL NO: 954-119-021-0200				CONTROL NO: 102085	
14	\$16,783.69	0.87943409	\$14,760.15						
				0	\$0.00	STAT	999999	STATE OF WISCONSIN	
				0.00402820	\$59.46	CNTY	30	KENOSHA COUNTY	
				0.00152750	\$22.55	MUNI	30016	TOWN OF WHEATLAND	
				0.00644140	\$95.08	REG	306412	SCH D OF WHEATLAND J 1	
				0.00301660	\$44.53	REG	305054	UHS D OF CENTRAL-WESTOSHA (SALEM)	
				0.00066790	\$9.86	VTAE	000600	GATEWAY VTAE DISTRICT	
Parcel Total:					\$231.48				

LEGAL DESCRIPTION: T02 R19-E S36 PT OF SWSW				PARCEL NO: 954-119-354-0301				CONTROL NO: 102086	
2.63	\$3,152.93	0.87943409	\$2,772.80						
				0	\$0.00	STAT	999999	STATE OF WISCONSIN	
				0.00402820	\$11.17	CNTY	30	KENOSHA COUNTY	
				0.00152750	\$4.24	MUNI	30016	TOWN OF WHEATLAND	
				0.00301660	\$8.36	REG	305054	UHS D OF CENTRAL-WESTOSHA (SALEM)	
				0.00644140	\$17.86	REG	306412	SCH D OF WHEATLAND J 1	
				0.00066790	\$1.85	VTAE	000600	GATEWAY VTAE DISTRICT	
Parcel Total:					\$43.48				



State of Wisconsin / Department of Natural Resources

Tony Evers , Governor

Adam N Payne , Secretary

5/22/2023

Chapter 70.114 - Aids Payment Worksheet For Tax Year 2022(Payment Year 2023) - Payment Due January 31, 2023

3037 of 7056

LEGAL DESCRIPTION: T02 R19-E S35 PT OF SESE				PARCEL NO: 954-119-354-0301/0200				CONTROL NO: 102087	
17.57	\$21,063.53	0.87943409	\$18,523.99						
				0	\$0.00	STAT	999999	STATE OF WISCONSIN	
				0.00402820	\$74.62	CNTY	30	KENOSHA COUNTY	
				0.00152750	\$28.30	MUNI	30016	TOWN OF WHEATLAND	
				0.00301660	\$55.88	REG	305054	UHS D OF CENTRAL-WESTOSHA (SALEM)	
				0.00644140	\$119.32	REG	306412	SCH D OF WHEATLAND J 1	
				0.00066790	\$12.37	VTAE	000600	GATEWAY VTAE DISTRICT	
Parcel Total:					\$290.49				

LEGAL DESCRIPTION: T02 R19-E S35 PT OF NWSE				PARCEL NO: 954-119-354-0200				CONTROL NO: 102088	
29.92	\$35,869.14	0.87943409	\$31,544.55						
				0	\$0.00	STAT	999999	STATE OF WISCONSIN	
				0.00402820	\$127.07	CNTY	30	KENOSHA COUNTY	
				0.00152750	\$48.18	MUNI	30016	TOWN OF WHEATLAND	
				0.00301660	\$95.16	REG	305054	UHS D OF CENTRAL-WESTOSHA (SALEM)	
				0.00644140	\$203.19	REG	306412	SCH D OF WHEATLAND J 1	
				0.00066790	\$21.07	VTAE	000600	GATEWAY VTAE DISTRICT	
Parcel Total:					\$494.67				



State of Wisconsin / Department of Natural Resources

Tony Evers , Governor

Adam N Payne , Secretary

5/22/2023

Chapter 70.114 - Aids Payment Worksheet For Tax Year 2022(Payment Year 2023) - Payment Due January 31, 2023

3038 of 7056

LEGAL DESCRIPTION: T02 R19-E S35 PT OF SWSE	PARCEL NO: 954-119-354-0200	CONTROL NO: 102089
---	-----------------------------	--------------------

38.08	\$45,651.64	0.87943409	\$40,147.60
-------	-------------	------------	-------------

0	\$0.00	STAT	999999	STATE OF WISCONSIN
0.00402820	\$161.72	CNTY	30	KENOSHA COUNTY
0.00152750	\$61.33	MUNI	30016	TOWN OF WHEATLAND
0.00644140	\$258.61	REG	306412	SCH D OF WHEATLAND J 1
0.00301660	\$121.11	REG	305054	UHS D OF CENTRAL-WESTOSHA (SALEM)
0.00066790	\$26.82	VTAE	000600	GATEWAY VTAE DISTRICT

Parcel Total:	\$629.59
---------------	----------

LEGAL DESCRIPTION: T02 R19-E S35 PT OF SESW	PARCEL NO:	CONTROL NO: 112020
---	------------	--------------------

0.91	\$1,090.94	0.87943409	\$959.41
------	------------	------------	----------

0	\$0.00	STAT	999999	STATE OF WISCONSIN
0.00402820	\$3.86	CNTY	30	KENOSHA COUNTY
0.00152750	\$1.47	MUNI	30016	TOWN OF WHEATLAND
0.00301660	\$2.89	REG	305054	UHS D OF CENTRAL-WESTOSHA (SALEM)
0.00644140	\$6.18	REG	306412	SCH D OF WHEATLAND J 1
0.00066790	\$0.64	VTAE	000600	GATEWAY VTAE DISTRICT

Parcel Total:	\$15.04
---------------	---------

File Number Total:	\$2,933.00
--------------------	------------



State of Wisconsin / Department of Natural Resources

Tony Evers , Governor

Adam N Payne , Secretary

5/22/2023

Chapter 70.114 - Aids Payment Worksheet For Tax Year 2022(Payment Year 2023) - Payment Due January 31, 2023

3039 of 7056

FILE NO: W 1737 *				DATE OF PURCHASE: 04/15/2013				GRANTOR: David W Popp			
LEGAL DESCRIPTION: T01 R19-E S01 PT OF SWSE				PARCEL NO: 95-4-119-013-0316				CONTROL NO: 131263			
10.87	\$10,648.23	0.87943409	\$9,364.42								
				0	\$0.00	STAT	999999	STATE OF WISCONSIN			
				0.00402820	\$37.72	CNTY	30	KENOSHA COUNTY			
				0.00152750	\$14.30	MUNI	30016	TOWN OF WHEATLAND			
				0.00644140	\$60.32	REG	306412	SCH D OF WHEATLAND J 1			
				0.00301660	\$28.25	REG	305054	UHS D OF CENTRAL-WESTOSHA (SALEM)			
				0.00066790	\$6.25	VTAE	000600	GATEWAY VTAE DISTRICT			
Parcel Total:					\$146.84						

LEGAL DESCRIPTION: T01 R19-E S01 PT OF SESW				PARCEL NO: 95-4-119-013-0316				CONTROL NO: 131264			
11.51	\$11,275.16	0.87943409	\$9,915.76								
				0	\$0.00	STAT	999999	STATE OF WISCONSIN			
				0.00402820	\$39.94	CNTY	30	KENOSHA COUNTY			
				0.00152750	\$15.15	MUNI	30016	TOWN OF WHEATLAND			
				0.00644140	\$63.87	REG	306412	SCH D OF WHEATLAND J 1			
				0.00301660	\$29.91	REG	305054	UHS D OF CENTRAL-WESTOSHA (SALEM)			
				0.00066790	\$6.62	VTAE	000600	GATEWAY VTAE DISTRICT			
Parcel Total:					\$155.49						



State of Wisconsin / Department of Natural Resources

Tony Evers , Governor

Adam N Payne , Secretary

5/22/2023

Chapter 70.114 - Aids Payment Worksheet For Tax Year 2022(Payment Year 2023) - Payment Due January 31, 2023

3040 of 7056

LEGAL DESCRIPTION: T01 R19-E S01 PT OF NESW				PARCEL NO: 95-4-119-013-0316			CONTROL NO: 131265		
28.37	\$242,847.55	0.87943409	\$213,568.42						
				0	\$0.00	STAT	999999	STATE OF WISCONSIN	
				0.00402820	\$860.30	CNTY	30	KENOSHA COUNTY	
				0.00152750	\$326.23	MUNI	30016	TOWN OF WHEATLAND	
				0.00644140	\$1,375.67	REG	306412	SCH D OF WHEATLAND J 1	
				0.00301660	\$644.26	REG	305054	UHS D OF CENTRAL-WESTOSHA (SALEM)	
				0.00066790	\$142.65	VTAE	000600	GATEWAY VTAE DISTRICT	
Parcel Total:					\$3,349.11				

LEGAL DESCRIPTION: T01 R19-E S01 PT OF SENW				PARCEL NO: 95-4-119-013-0316			CONTROL NO: 131266		
0.41	\$401.64	0.87943409	\$353.22						
				0	\$0.00	STAT	999999	STATE OF WISCONSIN	
				0.00402820	\$1.42	CNTY	30	KENOSHA COUNTY	
				0.00152750	\$0.54	MUNI	30016	TOWN OF WHEATLAND	
				0.00644140	\$2.28	REG	306412	SCH D OF WHEATLAND J 1	
				0.00301660	\$1.07	REG	305054	UHS D OF CENTRAL-WESTOSHA (SALEM)	
				0.00066790	\$0.24	VTAE	000600	GATEWAY VTAE DISTRICT	
Parcel Total:					\$5.55				

File Number Total:					\$3,656.99				
--------------------	--	--	--	--	------------	--	--	--	--



State of Wisconsin / Department of Natural Resources

Tony Evers , Governor

Adam N Payne , Secretary

5/22/2023

Chapter 70.114 - Aids Payment Worksheet For Tax Year 2022(Payment Year 2023) - Payment Due January 31, 2023

3041 of 7056

FILE NO: WM 60081 *				DATE OF PURCHASE: 07/28/2010				GRANTOR: Fox River Road, LLC			
LEGAL DESCRIPTION: T01 R19-E S01 Outlot 1, CSM 2669				PARCEL NO: 95-4-119-013-0901				CONTROL NO: 115480			
0.9	\$1,972.80	0.87943409	\$1,734.95								
				0	\$0.00	STAT	999999	STATE OF WISCONSIN			
				0.00402820	\$6.99	CNTY	30	KENOSHA COUNTY			
				0.00152750	\$2.65	MUNI	30016	TOWN OF WHEATLAND			
				0.00301660	\$5.23	REG	305054	UHS D OF CENTRAL-WESTOSHA (SALEM)			
				0.00644140	\$11.18	REG	306412	SCH D OF WHEATLAND J 1			
				0.00066790	\$1.16	VTAE	000600	GATEWAY VTAE DISTRICT			
Parcel Total:					\$27.21						

LEGAL DESCRIPTION: T01 R19-E S01 Outlot 1, CSM 2669				PARCEL NO: 95-4-119-013-0901				CONTROL NO: 115481			
6.4	\$14,028.78	0.87943409	\$12,337.39								
				0	\$0.00	STAT	999999	STATE OF WISCONSIN			
				0.00402820	\$49.70	CNTY	30	KENOSHA COUNTY			
				0.00152750	\$18.85	MUNI	30016	TOWN OF WHEATLAND			
				0.00301660	\$37.22	REG	305054	UHS D OF CENTRAL-WESTOSHA (SALEM)			
				0.00644140	\$79.47	REG	306412	SCH D OF WHEATLAND J 1			
				0.00066790	\$8.24	VTAE	000600	GATEWAY VTAE DISTRICT			
Parcel Total:					\$193.48						



State of Wisconsin / Department of Natural Resources

Tony Evers , Governor

Adam N Payne , Secretary

5/22/2023

Chapter 70.114 - Aids Payment Worksheet For Tax Year 2022(Payment Year 2023) - Payment Due January 31, 2023

3042 of 7056

LEGAL DESCRIPTION: T01 R19-E S01 Outlot 1, CSM 2669				PARCEL NO: 95-4-119-013-0901			CONTROL NO: 115482		
10.15	\$22,248.77	0.87943409	\$19,566.33						
				0	\$0.00	STAT	999999	STATE OF WISCONSIN	
				0.00402820	\$78.82	CNTY	30	KENOSHA COUNTY	
				0.00152750	\$29.89	MUNI	30016	TOWN OF WHEATLAND	
				0.00301660	\$59.02	REG	305054	UHS D OF CENTRAL-WESTOSHA (SALEM)	
				0.00644140	\$126.03	REG	306412	SCH D OF WHEATLAND J 1	
				0.00066790	\$13.07	VTAE	000600	GATEWAY VTAE DISTRICT	
Parcel Total:					\$306.83				

LEGAL DESCRIPTION: T01 R19-E S01 Outlot 1, CSM 2669				PARCEL NO: 95-4-119-013-0901			CONTROL NO: 115483		
4.25	\$9,315.99	0.87943409	\$8,192.80						
				0	\$0.00	STAT	999999	STATE OF WISCONSIN	
				0.00402820	\$33.00	CNTY	30	KENOSHA COUNTY	
				0.00152750	\$12.51	MUNI	30016	TOWN OF WHEATLAND	
				0.00644140	\$52.77	REG	306412	SCH D OF WHEATLAND J 1	
				0.00301660	\$24.71	REG	305054	UHS D OF CENTRAL-WESTOSHA (SALEM)	
				0.00066790	\$5.47	VTAE	000600	GATEWAY VTAE DISTRICT	
Parcel Total:					\$128.46				



State of Wisconsin / Department of Natural Resources

Tony Evers , Governor

Adam N Payne , Secretary

5/22/2023

Chapter 70.114 - Aids Payment Worksheet For Tax Year 2022(Payment Year 2023) - Payment Due January 31, 2023

3043 of 7056

LEGAL DESCRIPTION: T01 R19-E S12 Outlot 1, CSM 2669				PARCEL NO: 95-4-119-013-0901				CONTROL NO: 115484	
7.45	\$16,330.38	0.87943409	\$14,361.49						
				0	\$0.00	STAT	999999	STATE OF WISCONSIN	
				0.00402820	\$57.85	CNTY	30	KENOSHA COUNTY	
				0.00152750	\$21.94	MUNI	30016	TOWN OF WHEATLAND	
				0.00301660	\$43.32	REG	305054	UHS D OF CENTRAL-WESTOSHA (SALEM)	
				0.00644140	\$92.51	REG	306412	SCH D OF WHEATLAND J 1	
				0.00066790	\$9.59	VTAE	000600	GATEWAY VTAE DISTRICT	
Parcel Total:					\$225.21				

LEGAL DESCRIPTION: T01 R19-E S12 Outlot 1, CSM 2669				PARCEL NO: 95-4-119-013-0901				CONTROL NO: 115485	
17.85	\$39,127.14	0.87943409	\$34,409.74						
				0	\$0.00	STAT	999999	STATE OF WISCONSIN	
				0.00402820	\$138.61	CNTY	30	KENOSHA COUNTY	
				0.00152750	\$52.56	MUNI	30016	TOWN OF WHEATLAND	
				0.00644140	\$221.65	REG	306412	SCH D OF WHEATLAND J 1	
				0.00301660	\$103.80	REG	305054	UHS D OF CENTRAL-WESTOSHA (SALEM)	
				0.00066790	\$22.98	VTAE	000600	GATEWAY VTAE DISTRICT	
Parcel Total:					\$539.60				



State of Wisconsin / Department of Natural Resources

Tony Evers , Governor

Adam N Payne , Secretary

5/22/2023

Chapter 70.114 - Aids Payment Worksheet For Tax Year 2022(Payment Year 2023) - Payment Due January 31, 2023

3044 of 7056

LEGAL DESCRIPTION: T01 R19-E S12 Outlot 1, CSM 2669				PARCEL NO: 95-4-119-013-0901				CONTROL NO: 122485	
3.5	\$7,671.99	0.87943409	\$6,747.01						
				0	\$0.00	STAT	999999	STATE OF WISCONSIN	
				0.00402820	\$27.18	CNTY	30	KENOSHA COUNTY	
				0.00152750	\$10.31	MUNI	30016	TOWN OF WHEATLAND	
				0.00301660	\$20.35	REG	305054	UHS D OF CENTRAL-WESTOSHA (SALEM)	
				0.00644140	\$43.46	REG	306412	SCH D OF WHEATLAND J 1	
				0.00066790	\$4.51	VTAE	000600	GATEWAY VTAE DISTRICT	
Parcel Total:				\$105.81					

LEGAL DESCRIPTION: T01 R19-E S01 Outlot 1, CSM 2669				PARCEL NO: 95-4-119-013-0901				CONTROL NO: 122486	
4.25	\$9,315.99	0.87943409	\$8,192.80						
				0	\$0.00	STAT	999999	STATE OF WISCONSIN	
				0.00402820	\$33.00	CNTY	30	KENOSHA COUNTY	
				0.00152750	\$12.51	MUNI	30016	TOWN OF WHEATLAND	
				0.00644140	\$52.77	REG	306412	SCH D OF WHEATLAND J 1	
				0.00301660	\$24.71	REG	305054	UHS D OF CENTRAL-WESTOSHA (SALEM)	
				0.00066790	\$5.47	VTAE	000600	GATEWAY VTAE DISTRICT	
Parcel Total:				\$128.46					



State of Wisconsin / Department of Natural Resources

Tony Evers , Governor

Adam N Payne , Secretary

5/22/2023

Chapter 70.114 - Aids Payment Worksheet For Tax Year 2022(Payment Year 2023) - Payment Due January 31, 2023

3045 of 7056

LEGAL DESCRIPTION: T01 R19-E S01 Outlot 1, CSM 2669	PARCEL NO: 95-4-119-013-0901	CONTROL NO: 122487
---	------------------------------	--------------------

2.15	\$4,712.79	0.87943409	\$4,144.59
------	------------	------------	------------

0	\$0.00	STAT	999999	STATE OF WISCONSIN
0.00402820	\$16.70	CNTY	30	KENOSHA COUNTY
0.00152750	\$6.33	MUNI	30016	TOWN OF WHEATLAND
0.00301660	\$12.50	REG	305054	UHS D OF CENTRAL-WESTOSHA (SALEM)
0.00644140	\$26.70	REG	306412	SCH D OF WHEATLAND J 1
0.00066790	\$2.77	VTAE	000600	GATEWAY VTAE DISTRICT

Parcel Total:	\$65.00
---------------	---------

File Number Total:	\$1,720.06
--------------------	------------

FILE NO: WM 60250 *	DATE OF PURCHASE: 08/06/2014	GRANTOR: Estate of Evelyn L. Petlicki
---------------------	------------------------------	---------------------------------------

LEGAL DESCRIPTION: T01 R19-E S11 SESE	PARCEL NO: 95-4-119-114-0500	CONTROL NO: 129482
---------------------------------------	------------------------------	--------------------

41	\$76,542.26	0.87943409	\$67,313.87
----	-------------	------------	-------------

0	\$0.00	STAT	999999	STATE OF WISCONSIN
0.00402820	\$271.16	CNTY	30	KENOSHA COUNTY
0.00152750	\$102.82	MUNI	30016	TOWN OF WHEATLAND
0.00644140	\$433.59	REG	306412	SCH D OF WHEATLAND J 1
0.00502290	\$338.11	REG	306545	UHS D OF WILMOT (SALEM)
0.00066790	\$44.96	VTAE	000600	GATEWAY VTAE DISTRICT

Parcel Total:	\$1,190.64
---------------	------------



State of Wisconsin / Department of Natural Resources

Tony Evers , Governor

Adam N Payne , Secretary

5/22/2023

Chapter 70.114 - Aids Payment Worksheet For Tax Year 2022(Payment Year 2023) - Payment Due January 31, 2023

3046 of 7056

LEGAL DESCRIPTION: T01 R19-E S11 SWSE	PARCEL NO: 95-4-119-114-0500	CONTROL NO: 129483
---------------------------------------	------------------------------	--------------------

40	\$68,564.54	0.87943409	\$60,297.99
----	-------------	------------	-------------

0	\$0.00	STAT	999999	STATE OF WISCONSIN
0.00402820	\$242.89	CNTY	30	KENOSHA COUNTY
0.00152750	\$92.11	MUNI	30016	TOWN OF WHEATLAND
0.00502290	\$302.87	REG	306545	UHS D OF WILMOT (SALEM)
0.00644140	\$388.40	REG	306412	SCH D OF WHEATLAND J 1
0.00066790	\$40.28	VTAE	000600	GATEWAY VTAE DISTRICT

Parcel Total:	\$1,066.55
---------------	------------

File Number Total:	\$2,257.19
--------------------	------------

FILE NO: WM 60746 *	DATE OF PURCHASE: 09/20/2021	GRANTOR: Kenosha County
---------------------	------------------------------	-------------------------

LEGAL DESCRIPTION: T01 R19-E S10 PT OF NESE	PARCEL NO: 95-4-119-104-0110	CONTROL NO: 138970
---	------------------------------	--------------------

1.5	\$970.46	0.87943409	\$853.46
-----	----------	------------	----------

0	\$0.00	STAT	999999	STATE OF WISCONSIN
0.00402820	\$3.44	CNTY	30	KENOSHA COUNTY
0.00152750	\$1.30	MUNI	30016	TOWN OF WHEATLAND
0.00644140	\$5.50	REG	306412	SCH D OF WHEATLAND J 1
0.00502290	\$4.29	REG	306545	UHS D OF WILMOT (SALEM)
0.00066790	\$0.57	VTAE	000600	GATEWAY VTAE DISTRICT

Parcel Total:	\$15.10
---------------	---------

File Number Total:	\$15.10
--------------------	---------

Municipality Total:	\$10,582.34
---------------------	-------------



State of Wisconsin / Department of Natural Resources

Tony Evers , Governor

Adam N Payne , Secretary

5/22/2023

Chapter 70.114 - Aids Payment Worksheet For Tax Year 2022(Payment Year 2023) - Payment Due January 31, 2023

3047 of 7056

DETAIL FOR VILLAGE OF PADDOCK LAKE, KENOSHA COUNTY

Acres	Est. Adjust. Purch. Price	Level of Assessment	Adjusted Local Value	Net Gen. Tax Rate	Calc. Aid Pay Amount	Taxing Jurisdiction Type	Code	Description
FILE NO: FI 2244 *		DATE OF PURCHASE: 04/30/1992			GRANTOR: KENOSHA COUNTY			
LEGAL DESCRIPTION: T01 R20-E S11 PT OF SWNW				PARCEL NO: 40-4-120-112-23/2400		CONTROL NO: 70645		
2	\$3,311.59	0.91083347	\$3,016.31	0	\$0.00	STAT	999999	STATE OF WISCONSIN
				0.00378540	\$11.42	CNTY	30	KENOSHA COUNTY
				0.00433950	\$13.09	MUNI	30171	VILLAGE OF PADDOCK LAKE
				0.00301720	\$9.10	REG	305054	UHS D OF CENTRAL-WESTOSHA (SALEM)
				0.00640390	\$19.32	REG	305068	SCH D OF SALEM J 2
				0.00066810	\$2.02	VTAE	000600	GATEWAY VTAE DISTRICT
				0.00023060	\$0.70	SEWR	308090	HOOKER LAKE MANAGEMENT DISTRICT
Parcel Total:					\$55.65			



State of Wisconsin / Department of Natural Resources

Tony Evers , Governor

Adam N Payne , Secretary

5/22/2023

Chapter 70.114 - Aids Payment Worksheet For Tax Year 2022(Payment Year 2023) - Payment Due January 31, 2023

3048 of 7056

LEGAL DESCRIPTION: T01 R20-E S11 PT OF SENW				PARCEL NO: 081089		CONTROL NO: 81089		
4.8	\$7,049.39	0.91083347	\$6,420.82					
				0	\$0.00	STAT	999999	STATE OF WISCONSIN
				0.00378540	\$24.31	CNTY	30	KENOSHA COUNTY
				0.00433950	\$27.86	MUNI	30171	VILLAGE OF PADDOCK LAKE
				0.00301720	\$19.37	REG	305054	UHS D OF CENTRAL-WESTOSHA (SALEM)
				0.00640390	\$41.12	REG	305068	SCH D OF SALEM J 2
				0.00066810	\$4.29	VTAE	000600	GATEWAY VTAE DISTRICT
				0.00023060	\$1.48	SEWR	308090	HOOKER LAKE MANAGEMENT DISTRICT
Parcel Total:					\$118.43			
File Number Total:					\$174.08			
Municipality Total:					\$174.08			



State of Wisconsin / Department of Natural Resources

Tony Evers , Governor

Adam N Payne , Secretary

5/22/2023

Chapter 70.114 - Aids Payment Worksheet For Tax Year 2022(Payment Year 2023) - Payment Due January 31, 2023

3049 of 7056

DETAIL FOR VILLAGE OF PLEASANT PRAIRIE, KENOSHA COUNTY

Acres	Est. Adjust. Purch. Price	Level of Assessment	Adjusted Local Value	Net Gen. Tax Rate	Calc. Aid Pay Amount	----- Taxing Jurisdiction -----		
						Type	Code	Description
FILE NO: NA 144 A		DATE OF PURCHASE: 12/28/1995			GRANTOR: VILLAGE OF PLEASANT PRAIRIE			
LEGAL DESCRIPTION: T01 R23-E S19 CAROL BEACH 5A				PARCEL NO: 76248		CONTROL NO: 76248		
0.05	\$1,761.22	0.97669575	\$1,720.17					
				0	\$0.00	STAT	999999	STATE OF WISCONSIN
				0.00377280	\$6.49	CNTY	30	KENOSHA COUNTY
				0.00354130	\$6.09	MUNI	30174	VILLAGE OF PLEASANT PRAIRIE
				0.00622830	\$10.71	REG	302793	SCH D OF KENOSHA
				0.00062560	\$1.08	VTAE	000600	GATEWAY VTAE DISTRICT
Parcel Total:					\$24.37			

File Number Total: \$24.37

FILE NO: NA 150 A		DATE OF PURCHASE: 12/28/1995			GRANTOR: VILLAGE OF PLEASANT PRAIRIE			
LEGAL DESCRIPTION: T01 R23-E S19 CAROL BEACH 5A				PARCEL NO: 76249		CONTROL NO: 76249		
0.05	\$1,761.22	0.97669575	\$1,720.17					
				0	\$0.00	STAT	999999	STATE OF WISCONSIN
				0.00377280	\$6.49	CNTY	30	KENOSHA COUNTY
				0.00354130	\$6.09	MUNI	30174	VILLAGE OF PLEASANT PRAIRIE
				0.00622830	\$10.71	REG	302793	SCH D OF KENOSHA
				0.00062560	\$1.08	VTAE	000600	GATEWAY VTAE DISTRICT
Parcel Total:					\$24.37			



State of Wisconsin / Department of Natural Resources

Tony Evers , Governor

Adam N Payne , Secretary

5/22/2023

Chapter 70.114 - Aids Payment Worksheet For Tax Year 2022(Payment Year 2023) - Payment Due January 31, 2023

3050 of 7056

LEGAL DESCRIPTION: T01 R23-E S19 CAROL BEACH 5A	PARCEL NO: 76250	CONTROL NO: 76250
---	------------------	-------------------

0.07	\$2,348.29	0.97669575	\$2,293.56
------	------------	------------	------------

0	\$0.00	STAT	999999	STATE OF WISCONSIN
---	--------	------	--------	--------------------

0.00377280	\$8.65	CNTY	30	KENOSHA COUNTY
------------	--------	------	----	----------------

0.00354130	\$8.12	MUNI	30174	VILLAGE OF PLEASANT PRAIRIE
------------	--------	------	-------	-----------------------------

0.00622830	\$14.29	REG	302793	SCH D OF KENOSHA
------------	---------	-----	--------	------------------

0.00062560	\$1.43	VTAE	000600	GATEWAY VTAE DISTRICT
------------	--------	------	--------	-----------------------

Parcel Total:	\$32.49
---------------	---------

File Number Total:	\$56.86
--------------------	---------

FILE NO: NA 393 *	DATE OF PURCHASE: 07/13/1993	GRANTOR: MELANIE AIKEN, ET AL
-------------------	------------------------------	-------------------------------

LEGAL DESCRIPTION: T01 R23-E S19 CAROL BEACH 5A	PARCEL NO: 93-4-123-191-0910	CONTROL NO: 71969
---	------------------------------	-------------------

0.26	\$12,365.71	0.97669575	\$12,077.54
------	-------------	------------	-------------

0	\$0.00	STAT	999999	STATE OF WISCONSIN
---	--------	------	--------	--------------------

0.00377280	\$45.57	CNTY	30	KENOSHA COUNTY
------------	---------	------	----	----------------

0.00354130	\$42.77	MUNI	30174	VILLAGE OF PLEASANT PRAIRIE
------------	---------	------	-------	-----------------------------

0.00622830	\$75.22	REG	302793	SCH D OF KENOSHA
------------	---------	-----	--------	------------------

0.00062560	\$7.56	VTAE	000600	GATEWAY VTAE DISTRICT
------------	--------	------	--------	-----------------------

Parcel Total:	\$171.12
---------------	----------

File Number Total:	\$171.12
--------------------	----------



State of Wisconsin / Department of Natural Resources

Tony Evers , Governor

Adam N Payne , Secretary

5/22/2023

Chapter 70.114 - Aids Payment Worksheet For Tax Year 2022(Payment Year 2023) - Payment Due January 31, 2023

3051 of 7056

FILE NO: NA 465 *				DATE OF PURCHASE: 01/31/1992				GRANTOR: STEPHEN BARASCH			
LEGAL DESCRIPTION: T01 R23-E S18 CAROL BEACH 5A				PARCEL NO: 93-4-123-184-0660				CONTROL NO: 70135			
0.33	\$76,696.06	0.97669575	\$74,908.71								
				0	\$0.00	STAT	999999	STATE OF WISCONSIN			
				0.00377280	\$282.62	CNTY	30	KENOSHA COUNTY			
				0.00354130	\$265.27	MUNI	30174	VILLAGE OF PLEASANT PRAIRIE			
				0.00622830	\$466.55	REG	302793	SCH D OF KENOSHA			
				0.00062560	\$46.86	VTAE	000600	GATEWAY VTAE DISTRICT			
				Parcel Total:	\$1,061.30						

				File Number Total:	\$1,061.30						
--	--	--	--	--------------------	------------	--	--	--	--	--	--

FILE NO: NA 466 *				DATE OF PURCHASE: 02/03/1992				GRANTOR: IRA BLACKWOOD,JR., ET AL			
LEGAL DESCRIPTION: T01 R23-E S30 CAROL BEACH 2				PARCEL NO: 93-4-123-304-0300-0				CONTROL NO: 69921			
0.37	\$25,565.35	0.97669575	\$24,969.57								
				0	\$0.00	STAT	999999	STATE OF WISCONSIN			
				0.00377280	\$94.21	CNTY	30	KENOSHA COUNTY			
				0.00354130	\$88.42	MUNI	30174	VILLAGE OF PLEASANT PRAIRIE			
				0.00622830	\$155.52	REG	302793	SCH D OF KENOSHA			
				0.00062560	\$15.62	VTAE	000600	GATEWAY VTAE DISTRICT			
				Parcel Total:	\$353.77						

				File Number Total:	\$353.77						
--	--	--	--	--------------------	----------	--	--	--	--	--	--



State of Wisconsin / Department of Natural Resources

Tony Evers , Governor

Adam N Payne , Secretary

5/22/2023

Chapter 70.114 - Aids Payment Worksheet For Tax Year 2022(Payment Year 2023) - Payment Due January 31, 2023

3052 of 7056

FILE NO: NA 467 *		DATE OF PURCHASE: 02/06/1992			GRANTOR: HELEN KANTOR		
LEGAL DESCRIPTION: T01 R23-E S18 CAROL BEACH 5A				PARCEL NO: 93-4-123-184-0510		CONTROL NO: 69995	
0.33	\$76,696.06	0.97669575	\$74,908.71				
		0	\$0.00	STAT	999999	STATE OF WISCONSIN	
		0.00377280	\$282.62	CNTY	30	KENOSHA COUNTY	
		0.00354130	\$265.27	MUNI	30174	VILLAGE OF PLEASANT PRAIRIE	
		0.00622830	\$466.55	REG	302793	SCH D OF KENOSHA	
		0.00062560	\$46.86	VTAE	000600	GATEWAY VTAE DISTRICT	
Parcel Total:			\$1,061.30				

File Number Total:	\$1,061.30
--------------------	------------

FILE NO: NA 469 *		DATE OF PURCHASE: 02/13/1992			GRANTOR: IRENE WROBEL		
LEGAL DESCRIPTION: T01 R23-E S19 CAROL BEACH 4A				PARCEL NO: 93-4-123-194-0265		CONTROL NO: 69996	
0.45	\$20,452.28	0.97669575	\$19,975.66				
		0	\$0.00	STAT	999999	STATE OF WISCONSIN	
		0.00377280	\$75.36	CNTY	30	KENOSHA COUNTY	
		0.00354130	\$70.74	MUNI	30174	VILLAGE OF PLEASANT PRAIRIE	
		0.00622830	\$124.41	REG	302793	SCH D OF KENOSHA	
		0.00062560	\$12.50	VTAE	000600	GATEWAY VTAE DISTRICT	
Parcel Total:			\$283.01				



State of Wisconsin / Department of Natural Resources

Tony Evers , Governor

Adam N Payne , Secretary

5/22/2023

Chapter 70.114 - Aids Payment Worksheet For Tax Year 2022(Payment Year 2023) - Payment Due January 31, 2023

3053 of 7056

LEGAL DESCRIPTION: T01 R23-E S19 CAROL BEACH 4A	PARCEL NO: 93-4-123-194-0270	CONTROL NO: 69997
---	------------------------------	-------------------

0.46	\$20,452.28	0.97669575	\$19,975.66
------	-------------	------------	-------------

0	\$0.00	STAT	999999	STATE OF WISCONSIN
---	--------	------	--------	--------------------

0.00377280	\$75.36	CNTY	30	KENOSHA COUNTY
------------	---------	------	----	----------------

0.00354130	\$70.74	MUNI	30174	VILLAGE OF PLEASANT PRAIRIE
------------	---------	------	-------	-----------------------------

0.00622830	\$124.41	REG	302793	SCH D OF KENOSHA
------------	----------	-----	--------	------------------

0.00062560	\$12.50	VTAE	000600	GATEWAY VTAE DISTRICT
------------	---------	------	--------	-----------------------

Parcel Total:	\$283.01
---------------	----------

File Number Total:	\$566.02
--------------------	----------

FILE NO: NA 475 *	DATE OF PURCHASE: 04/06/1992	GRANTOR: ERWIN HALE ESTATE
-------------------	------------------------------	----------------------------

LEGAL DESCRIPTION: T01 R23-E S30 CAROL BEACH 3	PARCEL NO: 93-4-123-301-0435-0	CONTROL NO: 70328
--	--------------------------------	-------------------

0.27	\$23,008.82	0.97669575	\$22,472.61
------	-------------	------------	-------------

0	\$0.00	STAT	999999	STATE OF WISCONSIN
---	--------	------	--------	--------------------

0.00377280	\$84.79	CNTY	30	KENOSHA COUNTY
------------	---------	------	----	----------------

0.00354130	\$79.58	MUNI	30174	VILLAGE OF PLEASANT PRAIRIE
------------	---------	------	-------	-----------------------------

0.00622830	\$139.97	REG	302793	SCH D OF KENOSHA
------------	----------	-----	--------	------------------

0.00062560	\$14.06	VTAE	000600	GATEWAY VTAE DISTRICT
------------	---------	------	--------	-----------------------

Parcel Total:	\$318.40
---------------	----------

File Number Total:	\$318.40
--------------------	----------



State of Wisconsin / Department of Natural Resources

Tony Evers , Governor

Adam N Payne , Secretary

5/22/2023

Chapter 70.114 - Aids Payment Worksheet For Tax Year 2022(Payment Year 2023) - Payment Due January 31, 2023

3054 of 7056

FILE NO: NA 481 *				DATE OF PURCHASE: 06/03/1992				GRANTOR: MAX ZELLERS			
LEGAL DESCRIPTION: T01 R23-E S19 CAROL BEACH 4				PARCEL NO: 93-4-123-194-0370-0				CONTROL NO: 70744			
0.3	\$23,008.82	0.97669575	\$22,472.61								
				0	\$0.00	STAT	999999	STATE OF WISCONSIN			
				0.00377280	\$84.79	CNTY	30	KENOSHA COUNTY			
				0.00354130	\$79.58	MUNI	30174	VILLAGE OF PLEASANT PRAIRIE			
				0.00622830	\$139.97	REG	302793	SCH D OF KENOSHA			
				0.00062560	\$14.06	VTAE	000600	GATEWAY VTAE DISTRICT			
				Parcel Total:		\$318.40					

				File Number Total:		\$318.40					
--	--	--	--	--------------------	--	----------	--	--	--	--	--

FILE NO: NA 483 *				DATE OF PURCHASE: 07/07/1992				GRANTOR: GARY SCHUBEL			
LEGAL DESCRIPTION: T01 R23-E S19 CAROL BEACH 5A				PARCEL NO: 93-4-123-191-0820-0				CONTROL NO: 70697			
0.28	\$101,601.82	0.97669575	\$99,234.07								
				0	\$0.00	STAT	999999	STATE OF WISCONSIN			
				0.00377280	\$374.39	CNTY	30	KENOSHA COUNTY			
				0.00354130	\$351.41	MUNI	30174	VILLAGE OF PLEASANT PRAIRIE			
				0.00622830	\$618.06	REG	302793	SCH D OF KENOSHA			
				0.00062560	\$62.08	VTAE	000600	GATEWAY VTAE DISTRICT			
				Parcel Total:		\$1,405.94					



State of Wisconsin / Department of Natural Resources

Tony Evers , Governor

Adam N Payne , Secretary

5/22/2023

Chapter 70.114 - Aids Payment Worksheet For Tax Year 2022(Payment Year 2023) - Payment Due January 31, 2023

3055 of 7056

LEGAL DESCRIPTION: T01 R23-E S20 CAROL BEACH 5A	PARCEL NO: 081488	CONTROL NO: 81488
---	-------------------	-------------------

0.03	\$6,170.95	0.97669575	\$6,027.14
------	------------	------------	------------

0	\$0.00	STAT	999999	STATE OF WISCONSIN
---	--------	------	--------	--------------------

0.00377280	\$22.74	CNTY	30	KENOSHA COUNTY
------------	---------	------	----	----------------

0.00354130	\$21.34	MUNI	30174	VILLAGE OF PLEASANT PRAIRIE
------------	---------	------	-------	-----------------------------

0.00622830	\$37.54	REG	302793	SCH D OF KENOSHA
------------	---------	-----	--------	------------------

0.00062560	\$3.77	VTAE	000600	GATEWAY VTAE DISTRICT
------------	--------	------	--------	-----------------------

Parcel Total:	\$85.39
---------------	---------

File Number Total:	\$1,491.33
--------------------	------------

FILE NO: NA 484 *	DATE OF PURCHASE: 10/30/1992	GRANTOR: KENOSHA TOWNS TRUST
-------------------	------------------------------	------------------------------

LEGAL DESCRIPTION: T01 R23-E S18 PT OF NENE	PARCEL NO: 93-4-123-181-0125-0	CONTROL NO: 70764
---	--------------------------------	-------------------

8.56	\$130,260.59	0.97669575	\$127,224.96
------	--------------	------------	--------------

0	\$0.00	STAT	999999	STATE OF WISCONSIN
---	--------	------	--------	--------------------

0.00377280	\$480.00	CNTY	30	KENOSHA COUNTY
------------	----------	------	----	----------------

0.00354130	\$450.54	MUNI	30174	VILLAGE OF PLEASANT PRAIRIE
------------	----------	------	-------	-----------------------------

0.00622830	\$792.40	REG	302793	SCH D OF KENOSHA
------------	----------	-----	--------	------------------

0.00062560	\$79.59	VTAE	000600	GATEWAY VTAE DISTRICT
------------	---------	------	--------	-----------------------

Parcel Total:	\$1,802.53
---------------	------------



State of Wisconsin / Department of Natural Resources

Tony Evers , Governor

Adam N Payne , Secretary

5/22/2023

Chapter 70.114 - Aids Payment Worksheet For Tax Year 2022(Payment Year 2023) - Payment Due January 31, 2023

3056 of 7056

LEGAL DESCRIPTION: T01 R23-E S18 PT OF SENE PARCEL NO: 93-4-123-181-0125-0 CONTROL NO: 70765

3.2 \$48,696.88 0.97669575 \$47,562.04

0 \$0.00 STAT 999999 STATE OF WISCONSIN

0.00377280 \$179.44 CNTY 30 KENOSHA COUNTY

0.00354130 \$168.43 MUNI 30174 VILLAGE OF PLEASANT PRAIRIE

0.00622830 \$296.23 REG 302793 SCH D OF KENOSHA

0.00062560 \$29.76 VTAE 000600 GATEWAY VTAE DISTRICT

Parcel Total: \$673.86

File Number Total: \$2,476.39

FILE NO: NA 492 * DATE OF PURCHASE: 02/02/1993 GRANTOR: VILLAGE OF PLEASANT PRAIRIE

LEGAL DESCRIPTION: T01 R23-E S19 CAROL BEACH 4 PARCEL NO: 93-4-123-194-0355-0 CONTROL NO: 71234

0.29 \$47,925.97 0.97669575 \$46,809.09

0 \$0.00 STAT 999999 STATE OF WISCONSIN

0.00377280 \$176.60 CNTY 30 KENOSHA COUNTY

0.00354130 \$165.76 MUNI 30174 VILLAGE OF PLEASANT PRAIRIE

0.00622830 \$291.54 REG 302793 SCH D OF KENOSHA

0.00062560 \$29.28 VTAE 000600 GATEWAY VTAE DISTRICT

Parcel Total: \$663.18



State of Wisconsin / Department of Natural Resources

Tony Evers , Governor

Adam N Payne , Secretary

5/22/2023

Chapter 70.114 - Aids Payment Worksheet For Tax Year 2022(Payment Year 2023) - Payment Due January 31, 2023

3057 of 7056

LEGAL DESCRIPTION: T01 R23-E S19 CAROL BEACH 4				PARCEL NO: 93-4-123-194-0360-0				CONTROL NO: 71235	
0.31	\$51,216.13	0.97669575	\$50,022.58	0	\$0.00	STAT	999999	STATE OF WISCONSIN	
				0.00377280	\$188.73	CNTY	30	KENOSHA COUNTY	
				0.00354130	\$177.14	MUNI	30174	VILLAGE OF PLEASANT PRAIRIE	
				0.00622830	\$311.56	REG	302793	SCH D OF KENOSHA	
				0.00062560	\$31.30	VTAE	000600	GATEWAY VTAE DISTRICT	
Parcel Total:					\$708.73				

LEGAL DESCRIPTION: T01 R23-E S19 CAROL BEACH 4				PARCEL NO: 93-4-123-194-0130-0				CONTROL NO: 71236	
0.44	\$72,577.90	0.97669575	\$70,886.52	0	\$0.00	STAT	999999	STATE OF WISCONSIN	
				0.00377280	\$267.44	CNTY	30	KENOSHA COUNTY	
				0.00354130	\$251.03	MUNI	30174	VILLAGE OF PLEASANT PRAIRIE	
				0.00622830	\$441.50	REG	302793	SCH D OF KENOSHA	
				0.00062560	\$44.35	VTAE	000600	GATEWAY VTAE DISTRICT	
Parcel Total:					\$1,004.32				

LEGAL DESCRIPTION: T01 R23-E S18 CAROL BEACH 5A				PARCEL NO: 93-4-123-184-0515-0				CONTROL NO: 71237	
0.35	\$57,787.62	0.97669575	\$56,440.92	0	\$0.00	STAT	999999	STATE OF WISCONSIN	
				0.00377280	\$212.94	CNTY	30	KENOSHA COUNTY	
				0.00354130	\$199.87	MUNI	30174	VILLAGE OF PLEASANT PRAIRIE	
				0.00622830	\$351.53	REG	302793	SCH D OF KENOSHA	
				0.00062560	\$35.31	VTAE	000600	GATEWAY VTAE DISTRICT	
Parcel Total:					\$799.65				



State of Wisconsin / Department of Natural Resources

Tony Evers , Governor

Adam N Payne , Secretary

5/22/2023

Chapter 70.114 - Aids Payment Worksheet For Tax Year 2022(Payment Year 2023) - Payment Due January 31, 2023

3058 of 7056

LEGAL DESCRIPTION: T01 R23-E S18 CAROL BEACH 5A				PARCEL NO: 93-4-123-184-0630-0				CONTROL NO: 71238	
0.26	\$42,970.85	0.97669575	\$41,969.45	0	\$0.00	STAT	999999	STATE OF WISCONSIN	
				0.00377280	\$158.34	CNTY	30	KENOSHA COUNTY	
				0.00354130	\$148.62	MUNI	30174	VILLAGE OF PLEASANT PRAIRIE	
				0.00622830	\$261.40	REG	302793	SCH D OF KENOSHA	
				0.00062560	\$26.26	VTAE	000600	GATEWAY VTAE DISTRICT	
Parcel Total:					\$594.62				

LEGAL DESCRIPTION: T01 R23-E S30 CAROL BEACH 4				PARCEL NO: 93-4-123-203-0175-0				CONTROL NO: 71239	
0.28	\$46,283.09	0.97669575	\$45,204.50	0	\$0.00	STAT	999999	STATE OF WISCONSIN	
				0.00377280	\$170.55	CNTY	30	KENOSHA COUNTY	
				0.00354130	\$160.08	MUNI	30174	VILLAGE OF PLEASANT PRAIRIE	
				0.00622830	\$281.55	REG	302793	SCH D OF KENOSHA	
				0.00062560	\$28.28	VTAE	000600	GATEWAY VTAE DISTRICT	
Parcel Total:					\$640.46				

LEGAL DESCRIPTION: T01 R23-E S17 CAROL BEACH 5A				PARCEL NO: 081479				CONTROL NO: 81479	
0.03	\$3,252.14	0.97669575	\$3,176.35	0	\$0.00	STAT	999999	STATE OF WISCONSIN	
				0.00377280	\$11.98	CNTY	30	KENOSHA COUNTY	
				0.00354130	\$11.25	MUNI	30174	VILLAGE OF PLEASANT PRAIRIE	
				0.00622830	\$19.78	REG	302793	SCH D OF KENOSHA	
				0.00062560	\$1.99	VTAE	000600	GATEWAY VTAE DISTRICT	
Parcel Total:					\$45.00				



State of Wisconsin / Department of Natural Resources

Tony Evers , Governor

Adam N Payne , Secretary

5/22/2023

Chapter 70.114 - Aids Payment Worksheet For Tax Year 2022(Payment Year 2023) - Payment Due January 31, 2023

3059 of 7056

File Number Total: \$4,455.96

FILE NO: NA 493 *

DATE OF PURCHASE: 09/17/1992

GRANTOR: JASKIERNA LOLA

LEGAL DESCRIPTION: T01 R23-E S29 CAROL BEACH 2

PARCEL NO: 93-4-123-293-0350-0

CONTROL NO: 70698

0.26 \$35,791.49 0.97669575 \$34,957.40

0 \$0.00 STAT 999999 STATE OF WISCONSIN

0.00377280 \$131.89 CNTY 30 KENOSHA COUNTY

0.00354130 \$123.79 MUNI 30174 VILLAGE OF PLEASANT PRAIRIE

0.00622830 \$217.73 REG 302793 SCH D OF KENOSHA

0.00062560 \$21.87 VTAE 000600 GATEWAY VTAE DISTRICT

Parcel Total: \$495.28

File Number Total: \$495.28

FILE NO: NA 505 *

DATE OF PURCHASE: 11/22/1993

GRANTOR: ESTHER A FENTON

LEGAL DESCRIPTION: T01 R23-E S30 CAROL BEACH 2

PARCEL NO: 93-4-123-304-0385-0

CONTROL NO: 72764

0.33 \$33,122.44 0.97669575 \$32,350.55

0 \$0.00 STAT 999999 STATE OF WISCONSIN

0.00377280 \$122.05 CNTY 30 KENOSHA COUNTY

0.00354130 \$114.56 MUNI 30174 VILLAGE OF PLEASANT PRAIRIE

0.00622830 \$201.49 REG 302793 SCH D OF KENOSHA

0.00062560 \$20.24 VTAE 000600 GATEWAY VTAE DISTRICT

Parcel Total: \$458.34

File Number Total: \$458.34



State of Wisconsin / Department of Natural Resources

Tony Evers , Governor

Adam N Payne , Secretary

5/22/2023

Chapter 70.114 - Aids Payment Worksheet For Tax Year 2022(Payment Year 2023) - Payment Due January 31, 2023

3060 of 7056

FILE NO: NA 506 *	DATE OF PURCHASE: 06/02/1993	GRANTOR: LOUISE MILSTEIN
LEGAL DESCRIPTION: T01 R23-E S29 CAROL BEACH 2	PARCEL NO: 93-4-123-293-0110-0	CONTROL NO: 71723
0.3	\$30,914.28	0.97669575 \$30,193.85
	0	\$0.00 STAT 999999 STATE OF WISCONSIN
	0.00377280	\$113.92 CNTY 30 KENOSHA COUNTY
	0.00354130	\$106.92 MUNI 30174 VILLAGE OF PLEASANT PRAIRIE
	0.00622830	\$188.06 REG 302793 SCH D OF KENOSHA
	0.00062560	\$18.89 VTAE 000600 GATEWAY VTAE DISTRICT
Parcel Total:		\$427.79

File Number Total:	\$427.79
--------------------	----------

FILE NO: NA 533 *	DATE OF PURCHASE: 02/10/1994	GRANTOR: GORDON LAMPMAN
LEGAL DESCRIPTION: T01 R23-E S29 CAROL BEACH 2	PARCEL NO: 93-4-123-293-0085	CONTROL NO: 72201
0.24	\$60,212.73	0.97669575 \$58,809.52
	0	\$0.00 STAT 999999 STATE OF WISCONSIN
	0.00377280	\$221.88 CNTY 30 KENOSHA COUNTY
	0.00354130	\$208.26 MUNI 30174 VILLAGE OF PLEASANT PRAIRIE
	0.00622830	\$366.28 REG 302793 SCH D OF KENOSHA
	0.00062560	\$36.79 VTAE 000600 GATEWAY VTAE DISTRICT
Parcel Total:		\$833.21

File Number Total:	\$833.21
--------------------	----------



State of Wisconsin / Department of Natural Resources

Tony Evers , Governor

Adam N Payne , Secretary

5/22/2023

Chapter 70.114 - Aids Payment Worksheet For Tax Year 2022(Payment Year 2023) - Payment Due January 31, 2023

3061 of 7056

FILE NO: NA 535 *				DATE OF PURCHASE: 02/10/1994				GRANTOR: JOHN KRZISNIK			
LEGAL DESCRIPTION: T01 R23-E S30 CAROL BEACH 2				PARCEL NO: 93-4-123-304-0505-0				CONTROL NO: 72491			
0.53	\$24,887.93	0.97669575	\$24,307.93								
				0	\$0.00	STAT	999999	STATE OF WISCONSIN			
				0.00377280	\$91.71	CNTY	30	KENOSHA COUNTY			
				0.00354130	\$86.08	MUNI	30174	VILLAGE OF PLEASANT PRAIRIE			
				0.00622830	\$151.40	REG	302793	SCH D OF KENOSHA			
				0.00062560	\$15.21	VTAE	000600	GATEWAY VTAE DISTRICT			
Parcel Total:					\$344.40						

LEGAL DESCRIPTION: T01 R23-E S30 CAROL BEACH 2				PARCEL NO: 93-4-123-304-0330-0				CONTROL NO: 72492			
0.3	\$24,085.09	0.97669575	\$23,523.81								
				0	\$0.00	STAT	999999	STATE OF WISCONSIN			
				0.00377280	\$88.75	CNTY	30	KENOSHA COUNTY			
				0.00354130	\$83.30	MUNI	30174	VILLAGE OF PLEASANT PRAIRIE			
				0.00622830	\$146.51	REG	302793	SCH D OF KENOSHA			
				0.00062560	\$14.72	VTAE	000600	GATEWAY VTAE DISTRICT			
Parcel Total:					\$333.28						

File Number Total:					\$677.68						
--------------------	--	--	--	--	----------	--	--	--	--	--	--



State of Wisconsin / Department of Natural Resources

Tony Evers , Governor

Adam N Payne , Secretary

5/22/2023

Chapter 70.114 - Aids Payment Worksheet For Tax Year 2022(Payment Year 2023) - Payment Due January 31, 2023

3062 of 7056

FILE NO: NA 538 *	DATE OF PURCHASE: 03/03/1994	GRANTOR: WALTER POPOWSKI		
LEGAL DESCRIPTION: T01 R23-E S30 CAROL BEACH 3	PARCEL NO: 93-123-301-0565-0	CONTROL NO: 72393		
0.25	\$24,085.09	0.97669575	\$23,523.81	
	0	\$0.00	STAT 999999	STATE OF WISCONSIN
	0.00377280	\$88.75	CNTY 30	KENOSHA COUNTY
	0.00354130	\$83.30	MUNI 30174	VILLAGE OF PLEASANT PRAIRIE
	0.00622830	\$146.51	REG 302793	SCH D OF KENOSHA
	0.00062560	\$14.72	VTAE 000600	GATEWAY VTAE DISTRICT
Parcel Total:		\$333.28		

File Number Total:	\$333.28
--------------------	----------

FILE NO: NA 547 *	DATE OF PURCHASE: 05/20/1994	GRANTOR: SHEILA SWANSON, ET AL		
LEGAL DESCRIPTION: T01 R23-E S29 CAROL BEACH 2	PARCEL NO: 93-4-123-292-0480-0	CONTROL NO: 72709		
0.34	\$25,289.35	0.97669575	\$24,700.00	
	0	\$0.00	STAT 999999	STATE OF WISCONSIN
	0.00377280	\$93.19	CNTY 30	KENOSHA COUNTY
	0.00354130	\$87.47	MUNI 30174	VILLAGE OF PLEASANT PRAIRIE
	0.00622830	\$153.84	REG 302793	SCH D OF KENOSHA
	0.00062560	\$15.45	VTAE 000600	GATEWAY VTAE DISTRICT
Parcel Total:		\$349.95		

File Number Total:	\$349.95
--------------------	----------



State of Wisconsin / Department of Natural Resources

Tony Evers , Governor

Adam N Payne , Secretary

5/22/2023

Chapter 70.114 - Aids Payment Worksheet For Tax Year 2022(Payment Year 2023) - Payment Due January 31, 2023

3063 of 7056

FILE NO: NA 548 *	DATE OF PURCHASE: 09/19/1994	GRANTOR: JEROME SHYMAN
LEGAL DESCRIPTION: T01 R23-E S29 CAROL BEACH 3	PARCEL NO: 93-4-123-292-0430-0	CONTROL NO: 74619
0.55	\$26,092.18	0.97669575 \$25,484.12
	0	\$0.00 STAT 999999 STATE OF WISCONSIN
	0.00377280	\$96.15 CNTY 30 KENOSHA COUNTY
	0.00354130	\$90.25 MUNI 30174 VILLAGE OF PLEASANT PRAIRIE
	0.00622830	\$158.72 REG 302793 SCH D OF KENOSHA
	0.00062560	\$15.94 VTAE 000600 GATEWAY VTAE DISTRICT
Parcel Total:		\$361.06

File Number Total:	\$361.06
--------------------	----------

FILE NO: NA 552 *	DATE OF PURCHASE: 09/14/1994	GRANTOR: GLENN MCCORMICK ESTATE
LEGAL DESCRIPTION: T01 R23-E S19 CAROL BEACH 5A	PARCEL NO: 93-4-123-191-1185-0	CONTROL NO: 73776
0.45	\$24,887.93	0.97669575 \$24,307.93
	0	\$0.00 STAT 999999 STATE OF WISCONSIN
	0.00377280	\$91.71 CNTY 30 KENOSHA COUNTY
	0.00354130	\$86.08 MUNI 30174 VILLAGE OF PLEASANT PRAIRIE
	0.00622830	\$151.40 REG 302793 SCH D OF KENOSHA
	0.00062560	\$15.21 VTAE 000600 GATEWAY VTAE DISTRICT
Parcel Total:		\$344.40

File Number Total:	\$344.40
--------------------	----------



State of Wisconsin / Department of Natural Resources

Tony Evers , Governor

Adam N Payne , Secretary

5/22/2023

Chapter 70.114 - Aids Payment Worksheet For Tax Year 2022(Payment Year 2023) - Payment Due January 31, 2023

3064 of 7056

FILE NO: NA 556 *				DATE OF PURCHASE: 10/03/1994				GRANTOR: ELIZABETH ETTINGER			
LEGAL DESCRIPTION: T01 R23-E S30 CAROL BEACH 2				PARCEL NO: 93-4-123-304-0290-0				CONTROL NO: 73755			
0.34	\$40,141.82	0.97669575	\$39,206.35								
				0	\$0.00	STAT	999999	STATE OF WISCONSIN			
				0.00377280	\$147.92	CNTY	30	KENOSHA COUNTY			
				0.00354130	\$138.84	MUNI	30174	VILLAGE OF PLEASANT PRAIRIE			
				0.00622830	\$244.19	REG	302793	SCH D OF KENOSHA			
				0.00062560	\$24.53	VTAE	000600	GATEWAY VTAE DISTRICT			
				Parcel Total:		\$555.48					

				File Number Total:		\$555.48					
--	--	--	--	--------------------	--	----------	--	--	--	--	--

FILE NO: NA 558 *				DATE OF PURCHASE: 07/19/1994				GRANTOR: JAMES HARA			
LEGAL DESCRIPTION: T01 R23-E S30 CAROL BEACH 2				PARCEL NO: 93-4723-304-0570-0				CONTROL NO: 73744			
0.66	\$38,134.73	0.97669575	\$37,246.03								
				0	\$0.00	STAT	999999	STATE OF WISCONSIN			
				0.00377280	\$140.52	CNTY	30	KENOSHA COUNTY			
				0.00354130	\$131.90	MUNI	30174	VILLAGE OF PLEASANT PRAIRIE			
				0.00622830	\$231.98	REG	302793	SCH D OF KENOSHA			
				0.00062560	\$23.30	VTAE	000600	GATEWAY VTAE DISTRICT			
				Parcel Total:		\$527.70					

				File Number Total:		\$527.70					
--	--	--	--	--------------------	--	----------	--	--	--	--	--



State of Wisconsin / Department of Natural Resources

Tony Evers , Governor

Adam N Payne , Secretary

5/22/2023

Chapter 70.114 - Aids Payment Worksheet For Tax Year 2022(Payment Year 2023) - Payment Due January 31, 2023

3065 of 7056

FILE NO: NA 559 *				DATE OF PURCHASE: 11/07/1994				GRANTOR: IRENE E GLAZER ESTATE			
LEGAL DESCRIPTION: T01 R23-E S19 CAROL BEACH 5A				PARCEL NO: 93-4-122-191-1065-0				CONTROL NO: 73884			
0.27	\$40,141.82	0.97669575	\$39,206.35								
				0	\$0.00	STAT	999999	STATE OF WISCONSIN			
				0.00377280	\$147.92	CNTY	30	KENOSHA COUNTY			
				0.00354130	\$138.84	MUNI	30174	VILLAGE OF PLEASANT PRAIRIE			
				0.00622830	\$244.19	REG	302793	SCH D OF KENOSHA			
				0.00062560	\$24.53	VTAE	000600	GATEWAY VTAE DISTRICT			
				Parcel Total:	\$555.48						

				File Number Total:	\$555.48						
--	--	--	--	--------------------	----------	--	--	--	--	--	--

FILE NO: NA 560 *				DATE OF PURCHASE: 11/11/1994				GRANTOR: LUCILLE M DERENDAL			
LEGAL DESCRIPTION: T01 R23-E S30 CAROL BEACH 3				PARCEL NO: 93-4-123-301-0495-0				CONTROL NO: 73838			
0.28	\$40,141.82	0.97669575	\$39,206.35								
				0	\$0.00	STAT	999999	STATE OF WISCONSIN			
				0.00377280	\$147.92	CNTY	30	KENOSHA COUNTY			
				0.00354130	\$138.84	MUNI	30174	VILLAGE OF PLEASANT PRAIRIE			
				0.00622830	\$244.19	REG	302793	SCH D OF KENOSHA			
				0.00062560	\$24.53	VTAE	000600	GATEWAY VTAE DISTRICT			
				Parcel Total:	\$555.48						

				File Number Total:	\$555.48						
--	--	--	--	--------------------	----------	--	--	--	--	--	--



State of Wisconsin / Department of Natural Resources

Tony Evers , Governor

Adam N Payne , Secretary

5/22/2023

Chapter 70.114 - Aids Payment Worksheet For Tax Year 2022(Payment Year 2023) - Payment Due January 31, 2023

3066 of 7056

FILE NO: NA 561 *	DATE OF PURCHASE: 10/11/1994	GRANTOR: DOROTHY MINDAK ESTATE
LEGAL DESCRIPTION: T01 R23-E S19 CAROL BEACH 4	PARCEL NO: 93-4-123-194-0070-0	CONTROL NO: 73837
0.34	\$40,141.82	0.97669575 \$39,206.35
	0	\$0.00 STAT 999999 STATE OF WISCONSIN
	0.00377280	\$147.92 CNTY 30 KENOSHA COUNTY
	0.00354130	\$138.84 MUNI 30174 VILLAGE OF PLEASANT PRAIRIE
	0.00622830	\$244.19 REG 302793 SCH D OF KENOSHA
	0.00062560	\$24.53 VTAE 000600 GATEWAY VTAE DISTRICT
Parcel Total:		\$555.48

File Number Total:	\$555.48
--------------------	----------

FILE NO: NA 563 *	DATE OF PURCHASE: 10/06/1994	GRANTOR: MERRILL EHRENBERG
LEGAL DESCRIPTION: T01 R23-E S29 CAROL BEACH 2	PARCEL NO: 93-4-123-292-0470-0	CONTROL NO: 73756
0.39	\$42,148.91	0.97669575 \$41,166.66
	0	\$0.00 STAT 999999 STATE OF WISCONSIN
	0.00377280	\$155.31 CNTY 30 KENOSHA COUNTY
	0.00354130	\$145.78 MUNI 30174 VILLAGE OF PLEASANT PRAIRIE
	0.00622830	\$256.40 REG 302793 SCH D OF KENOSHA
	0.00062560	\$25.75 VTAE 000600 GATEWAY VTAE DISTRICT
Parcel Total:		\$583.24

File Number Total:	\$583.24
--------------------	----------



State of Wisconsin / Department of Natural Resources

Tony Evers , Governor

Adam N Payne , Secretary

5/22/2023

Chapter 70.114 - Aids Payment Worksheet For Tax Year 2022(Payment Year 2023) - Payment Due January 31, 2023

3067 of 7056

FILE NO: NA 573 *		DATE OF PURCHASE: 12/12/1994		GRANTOR: THE NATURE CONSERVANCY	
LEGAL DESCRIPTION: T01 R23-E S07 P OLT1-CSM1713		PARCEL NO: 93-4-123-074-0200-0		CONTROL NO: 74140	
46.41	\$1,155,080.90	0.97669575	\$1,128,162.60		
		0	\$0.00	STAT 999999	STATE OF WISCONSIN
		0.00377280	\$4,256.36	CNTY 30	KENOSHA COUNTY
		0.00354130	\$3,995.12	MUNI 30174	VILLAGE OF PLEASANT PRAIRIE
		0.00622830	\$7,026.55	REG 302793	SCH D OF KENOSHA
		0.00062560	\$705.80	VTAE 000600	GATEWAY VTAE DISTRICT
Parcel Total:			\$15,983.83		

LEGAL DESCRIPTION: T01 R23-E S08 P OLT1-CSM1713		PARCEL NO: 93-4-123-074-0200-0		CONTROL NO: 74141	
10	\$248,879.29	0.97669575	\$243,079.34		
		0	\$0.00	STAT 999999	STATE OF WISCONSIN
		0.00377280	\$917.10	CNTY 30	KENOSHA COUNTY
		0.00354130	\$860.81	MUNI 30174	VILLAGE OF PLEASANT PRAIRIE
		0.00622830	\$1,513.97	REG 302793	SCH D OF KENOSHA
		0.00062560	\$152.08	VTAE 000600	GATEWAY VTAE DISTRICT
Parcel Total:			\$3,443.96		

File Number Total:			\$19,427.79		
--------------------	--	--	-------------	--	--



State of Wisconsin / Department of Natural Resources

Tony Evers , Governor

Adam N Payne , Secretary

5/22/2023

Chapter 70.114 - Aids Payment Worksheet For Tax Year 2022(Payment Year 2023) - Payment Due January 31, 2023

3068 of 7056

FILE NO: NA 618 *				DATE OF PURCHASE: 12/17/1996				GRANTOR: JULES DAFFNER			
LEGAL DESCRIPTION: T01 R23-E S19 CAROL BEACH 4				PARCEL NO: 93-4-123-194-0428				CONTROL NO: 77658			
0.32	\$20,442.80	0.97669575	\$19,966.39								
				0	\$0.00	STAT	999999	STATE OF WISCONSIN			
				0.00377280	\$75.33	CNTY	30	KENOSHA COUNTY			
				0.00354130	\$70.71	MUNI	30174	VILLAGE OF PLEASANT PRAIRIE			
				0.00622830	\$124.36	REG	302793	SCH D OF KENOSHA			
				0.00062560	\$12.49	VTAE	000600	GATEWAY VTAE DISTRICT			
				Parcel Total:	\$282.89						

				File Number Total:	\$282.89						
--	--	--	--	--------------------	----------	--	--	--	--	--	--

FILE NO: NA 619 *				DATE OF PURCHASE: 12/23/1996				GRANTOR: SAM BIANCHI			
LEGAL DESCRIPTION: T01 R23-E S29 CAROL BEACH 2				PARCEL NO: 93-4-123-293-0505				CONTROL NO: 77660			
0.36	\$22,301.23	0.97669575	\$21,781.52								
				0	\$0.00	STAT	999999	STATE OF WISCONSIN			
				0.00377280	\$82.18	CNTY	30	KENOSHA COUNTY			
				0.00354130	\$77.13	MUNI	30174	VILLAGE OF PLEASANT PRAIRIE			
				0.00622830	\$135.66	REG	302793	SCH D OF KENOSHA			
				0.00062560	\$13.63	VTAE	000600	GATEWAY VTAE DISTRICT			
				Parcel Total:	\$308.60						

				File Number Total:	\$308.60						
--	--	--	--	--------------------	----------	--	--	--	--	--	--



State of Wisconsin / Department of Natural Resources

Tony Evers , Governor

Adam N Payne , Secretary

5/22/2023

Chapter 70.114 - Aids Payment Worksheet For Tax Year 2022(Payment Year 2023) - Payment Due January 31, 2023

3069 of 7056

FILE NO: NA 620 *				DATE OF PURCHASE: 12/23/1996				GRANTOR: JOSEPH BIANCHI			
LEGAL DESCRIPTION: T01 R23-E S19 CAROL BEACH 4				PARCEL NO: 93-4-123-194-0365				CONTROL NO: 77656			
0.29	\$14,867.49	0.97669575	\$14,521.01								
				0	\$0.00	STAT	999999	STATE OF WISCONSIN			
				0.00377280	\$54.79	CNTY	30	KENOSHA COUNTY			
				0.00354130	\$51.42	MUNI	30174	VILLAGE OF PLEASANT PRAIRIE			
				0.00622830	\$90.44	REG	302793	SCH D OF KENOSHA			
				0.00062560	\$9.08	VTAE	000600	GATEWAY VTAE DISTRICT			
				Parcel Total:		\$205.73					

				File Number Total:		\$205.73					
--	--	--	--	--------------------	--	----------	--	--	--	--	--

FILE NO: NA 621 *				DATE OF PURCHASE: 12/23/1996				GRANTOR: RAYMOND BIANCHI			
LEGAL DESCRIPTION: T01 R23-E S30 CAROL BEACH 2				PARCEL NO: 93-4-123-304-0585				CONTROL NO: 77659			
0.36	\$20,442.80	0.97669575	\$19,966.39								
				0	\$0.00	STAT	999999	STATE OF WISCONSIN			
				0.00377280	\$75.33	CNTY	30	KENOSHA COUNTY			
				0.00354130	\$70.71	MUNI	30174	VILLAGE OF PLEASANT PRAIRIE			
				0.00622830	\$124.36	REG	302793	SCH D OF KENOSHA			
				0.00062560	\$12.49	VTAE	000600	GATEWAY VTAE DISTRICT			
				Parcel Total:		\$282.89					

				File Number Total:		\$282.89					
--	--	--	--	--------------------	--	----------	--	--	--	--	--



State of Wisconsin / Department of Natural Resources

Tony Evers , Governor

Adam N Payne , Secretary

5/22/2023

Chapter 70.114 - Aids Payment Worksheet For Tax Year 2022(Payment Year 2023) - Payment Due January 31, 2023

3070 of 7056

FILE NO: NA 622 *	DATE OF PURCHASE: 12/24/1996	GRANTOR: SEYMOUR FELDMAN
LEGAL DESCRIPTION: T01 R23-E S29 CAROL BEACH 2	PARCEL NO: 93-4-123-293-0150	CONTROL NO: 77657

0.3 \$27,876.54 0.97669575 \$27,226.90

0 \$0.00 STAT 999999 STATE OF WISCONSIN

0.00377280 \$102.72 CNTY 30 KENOSHA COUNTY

0.00354130 \$96.42 MUNI 30174 VILLAGE OF PLEASANT PRAIRIE

0.00622830 \$169.58 REG 302793 SCH D OF KENOSHA

0.00062560 \$17.03 VTAE 000600 GATEWAY VTAE DISTRICT

Parcel Total: \$385.75

File Number Total: \$385.75

FILE NO: NA 623 *	DATE OF PURCHASE: 01/07/1997	GRANTOR: NICK CIACCIO
LEGAL DESCRIPTION: T01 R23-E S19 CAROL BEACH 4	PARCEL NO: 93-4-123-194-0424	CONTROL NO: 77661

0.32 \$17,104.85 0.97669575 \$16,706.24

0 \$0.00 STAT 999999 STATE OF WISCONSIN

0.00377280 \$63.03 CNTY 30 KENOSHA COUNTY

0.00354130 \$59.16 MUNI 30174 VILLAGE OF PLEASANT PRAIRIE

0.00622830 \$104.05 REG 302793 SCH D OF KENOSHA

0.00062560 \$10.45 VTAE 000600 GATEWAY VTAE DISTRICT

Parcel Total: \$236.69

File Number Total: \$236.69



State of Wisconsin / Department of Natural Resources

Tony Evers , Governor

Adam N Payne , Secretary

5/22/2023

Chapter 70.114 - Aids Payment Worksheet For Tax Year 2022(Payment Year 2023) - Payment Due January 31, 2023

3071 of 7056

FILE NO: NA 625 *				DATE OF PURCHASE: 04/14/1997				GRANTOR: JOHN H LINDENBERGER			
LEGAL DESCRIPTION: T01 R23-E S19 CAROL BEACH 7				PARCEL NO: 93-123-194-11800				CONTROL NO: 77955			
0.28	\$31,099.73	0.97669575	\$30,374.98								
				0	\$0.00	STAT	999999	STATE OF WISCONSIN			
				0.00377280	\$114.60	CNTY	30	KENOSHA COUNTY			
				0.00354130	\$107.57	MUNI	30174	VILLAGE OF PLEASANT PRAIRIE			
				0.00622830	\$189.18	REG	302793	SCH D OF KENOSHA			
				0.00062560	\$19.00	VTAE	000600	GATEWAY VTAE DISTRICT			
				Parcel Total:		\$430.35					

				File Number Total:		\$430.35					
--	--	--	--	--------------------	--	----------	--	--	--	--	--

FILE NO: NA 627 *				DATE OF PURCHASE: 04/17/1997				GRANTOR: ANNETTE BERGER			
LEGAL DESCRIPTION: T01 R23-E S29 CAROL BEACH 2				PARCEL NO: 9341232930160				CONTROL NO: 77924			
0.3	\$31,099.73	0.97669575	\$30,374.98								
				0	\$0.00	STAT	999999	STATE OF WISCONSIN			
				0.00377280	\$114.60	CNTY	30	KENOSHA COUNTY			
				0.00354130	\$107.57	MUNI	30174	VILLAGE OF PLEASANT PRAIRIE			
				0.00622830	\$189.18	REG	302793	SCH D OF KENOSHA			
				0.00062560	\$19.00	VTAE	000600	GATEWAY VTAE DISTRICT			
				Parcel Total:		\$430.35					

				File Number Total:		\$430.35					
--	--	--	--	--------------------	--	----------	--	--	--	--	--



State of Wisconsin / Department of Natural Resources

Tony Evers , Governor

Adam N Payne , Secretary

5/22/2023

Chapter 70.114 - Aids Payment Worksheet For Tax Year 2022(Payment Year 2023) - Payment Due January 31, 2023

3072 of 7056

FILE NO: NA 628 *		DATE OF PURCHASE: 06/24/1997			GRANTOR: SOPHIE SARANTIS			
LEGAL DESCRIPTION: T01 R23-E S30 CAROL BEACH 3				PARCEL NO: 93-4-123-301-0355		CONTROL NO: 79375		
0.35	\$43,539.63	0.97669575	\$42,524.97					
				0	\$0.00	STAT	999999	STATE OF WISCONSIN
				0.00377280	\$160.44	CNTY	30	KENOSHA COUNTY
				0.00354130	\$150.59	MUNI	30174	VILLAGE OF PLEASANT PRAIRIE
				0.00622830	\$264.86	REG	302793	SCH D OF KENOSHA
				0.00062560	\$26.60	VTAE	000600	GATEWAY VTAE DISTRICT
Parcel Total:					\$602.49			

File Number Total:		\$602.49					
--------------------	--	----------	--	--	--	--	--

FILE NO: NA 631 *		DATE OF PURCHASE: 06/24/1997			GRANTOR: GILBERT DEMING			
LEGAL DESCRIPTION: T01 R23-E S30 CAROL BEACH 3				PARCEL NO: 93-4-123-301-0045		CONTROL NO: 79374		
0.96	\$26,434.77	0.97669575	\$25,818.73					
				0	\$0.00	STAT	999999	STATE OF WISCONSIN
				0.00377280	\$97.41	CNTY	30	KENOSHA COUNTY
				0.00354130	\$91.43	MUNI	30174	VILLAGE OF PLEASANT PRAIRIE
				0.00622830	\$160.81	REG	302793	SCH D OF KENOSHA
				0.00062560	\$16.15	VTAE	000600	GATEWAY VTAE DISTRICT
Parcel Total:					\$365.80			

File Number Total:		\$365.80					
--------------------	--	----------	--	--	--	--	--



State of Wisconsin / Department of Natural Resources

Tony Evers , Governor

Adam N Payne , Secretary

5/22/2023

Chapter 70.114 - Aids Payment Worksheet For Tax Year 2022(Payment Year 2023) - Payment Due January 31, 2023

3073 of 7056

FILE NO: NA 647 *		DATE OF PURCHASE: 01/20/1998		GRANTOR: DON SCHOPOW	
LEGAL DESCRIPTION: T01 R23-E S19 CAROL BEACH 4		PARCEL NO: 93-4-123-194-0035		CONTROL NO: 80398	
0.18	\$8,318.75	0.97669575	\$8,124.89		
		0	\$0.00	STAT 999999	STATE OF WISCONSIN
		0.00377280	\$30.65	CNTY 30	KENOSHA COUNTY
		0.00354130	\$28.77	MUNI 30174	VILLAGE OF PLEASANT PRAIRIE
		0.00622830	\$50.60	REG 302793	SCH D OF KENOSHA
		0.00062560	\$5.08	VTAE 000600	GATEWAY VTAE DISTRICT
Parcel Total:			\$115.10		

LEGAL DESCRIPTION: T01 R23-E S20 CAROL BEACH 4		PARCEL NO: 93-4-123-194-0035		CONTROL NO: 80399	
0.09	\$4,144.88	0.97669575	\$4,048.29		
		0	\$0.00	STAT 999999	STATE OF WISCONSIN
		0.00377280	\$15.27	CNTY 30	KENOSHA COUNTY
		0.00354130	\$14.34	MUNI 30174	VILLAGE OF PLEASANT PRAIRIE
		0.00622830	\$25.21	REG 302793	SCH D OF KENOSHA
		0.00062560	\$2.53	VTAE 000600	GATEWAY VTAE DISTRICT
Parcel Total:			\$57.35		

File Number Total:			\$172.45		
--------------------	--	--	----------	--	--



State of Wisconsin / Department of Natural Resources

Tony Evers , Governor

Adam N Payne , Secretary

5/22/2023

Chapter 70.114 - Aids Payment Worksheet For Tax Year 2022(Payment Year 2023) - Payment Due January 31, 2023

3074 of 7056

FILE NO: NA 657 *				DATE OF PURCHASE: 04/13/1998				GRANTOR: FRANK GEANTO			
LEGAL DESCRIPTION: T01 R23-E S19 CAROL BEACH 4				PARCEL NO: 93-4-123-194-0421				CONTROL NO: 80475			
0.35	\$12,463.63	0.97669575	\$12,173.17								
				0	\$0.00	STAT	999999	STATE OF WISCONSIN			
				0.00377280	\$45.93	CNTY	30	KENOSHA COUNTY			
				0.00354130	\$43.11	MUNI	30174	VILLAGE OF PLEASANT PRAIRIE			
				0.00622830	\$75.82	REG	302793	SCH D OF KENOSHA			
				0.00062560	\$7.62	VTAE	000600	GATEWAY VTAE DISTRICT			
				Parcel Total:	\$172.48						

				File Number Total:	\$172.48						
--	--	--	--	--------------------	----------	--	--	--	--	--	--

FILE NO: NA 658 *				DATE OF PURCHASE: 03/09/1998				GRANTOR: ACKERMAN LIVING TRUST			
LEGAL DESCRIPTION: T01 R23-E S29 CAROL BEACH 2				PARCEL NO: 93-4-123-293-0425				CONTROL NO: 80479			
0.31	\$14,492.59	0.97669575	\$14,154.85								
				0	\$0.00	STAT	999999	STATE OF WISCONSIN			
				0.00377280	\$53.40	CNTY	30	KENOSHA COUNTY			
				0.00354130	\$50.13	MUNI	30174	VILLAGE OF PLEASANT PRAIRIE			
				0.00622830	\$88.16	REG	302793	SCH D OF KENOSHA			
				0.00062560	\$8.86	VTAE	000600	GATEWAY VTAE DISTRICT			
				Parcel Total:	\$200.55						

				File Number Total:	\$200.55						
--	--	--	--	--------------------	----------	--	--	--	--	--	--



State of Wisconsin / Department of Natural Resources

Tony Evers , Governor

Adam N Payne , Secretary

5/22/2023

Chapter 70.114 - Aids Payment Worksheet For Tax Year 2022(Payment Year 2023) - Payment Due January 31, 2023

3075 of 7056

FILE NO: NA 661 *				DATE OF PURCHASE: 05/05/1998				GRANTOR: LYNN CIESIELCZYK, ET AL			
LEGAL DESCRIPTION: T01 R23-E S19 CAROL BEACH 4				PARCEL NO: 93-4-123-191-1500				CONTROL NO: 80469			
0.31	\$14,492.59	0.97669575	\$14,154.85								
				0	\$0.00	STAT	999999	STATE OF WISCONSIN			
				0.00377280	\$53.40	CNTY	30	KENOSHA COUNTY			
				0.00354130	\$50.13	MUNI	30174	VILLAGE OF PLEASANT PRAIRIE			
				0.00622830	\$88.16	REG	302793	SCH D OF KENOSHA			
				0.00062560	\$8.86	VTAE	000600	GATEWAY VTAE DISTRICT			
				Parcel Total:		\$200.55					

				File Number Total:		\$200.55					
--	--	--	--	--------------------	--	----------	--	--	--	--	--

FILE NO: NA 667 *				DATE OF PURCHASE: 12/08/1998				GRANTOR: CLARA WOLF			
LEGAL DESCRIPTION: T01 R23-E S29 CAROL BEACH 2				PARCEL NO: 93-4-123-293-0180				CONTROL NO: 81056			
0.33	\$14,492.59	0.97669575	\$14,154.85								
				0	\$0.00	STAT	999999	STATE OF WISCONSIN			
				0.00377280	\$53.40	CNTY	30	KENOSHA COUNTY			
				0.00354130	\$50.13	MUNI	30174	VILLAGE OF PLEASANT PRAIRIE			
				0.00622830	\$88.16	REG	302793	SCH D OF KENOSHA			
				0.00062560	\$8.86	VTAE	000600	GATEWAY VTAE DISTRICT			
				Parcel Total:		\$200.55					



State of Wisconsin / Department of Natural Resources

Tony Evers , Governor

Adam N Payne , Secretary

5/22/2023

Chapter 70.114 - Aids Payment Worksheet For Tax Year 2022(Payment Year 2023) - Payment Due January 31, 2023

3076 of 7056

LEGAL DESCRIPTION: T01 R23-E S30 CAROL BEACH 2	PARCEL NO: 93-4-123-293-0180	CONTROL NO: 84298
--	------------------------------	-------------------

0.02	\$778.84	0.97669575	\$760.69
------	----------	------------	----------

0	\$0.00	STAT	999999	STATE OF WISCONSIN
---	--------	------	--------	--------------------

0.00377280	\$2.87	CNTY	30	KENOSHA COUNTY
------------	--------	------	----	----------------

0.00354130	\$2.69	MUNI	30174	VILLAGE OF PLEASANT PRAIRIE
------------	--------	------	-------	-----------------------------

0.00622830	\$4.74	REG	302793	SCH D OF KENOSHA
------------	--------	-----	--------	------------------

0.00062560	\$0.48	VTAE	000600	GATEWAY VTAE DISTRICT
------------	--------	------	--------	-----------------------

Parcel Total:	\$10.78
---------------	---------

File Number Total:	\$211.33
--------------------	----------

FILE NO: NA 668 *	DATE OF PURCHASE: 07/10/1998	GRANTOR: RUTH WEINBERG
-------------------	------------------------------	------------------------

LEGAL DESCRIPTION: T01 R23-E S29 CAROL BEACH 2	PARCEL NO: 93-4-123-292-0475	CONTROL NO: 80860
--	------------------------------	-------------------

0.35	\$15,576.85	0.97669575	\$15,213.84
------	-------------	------------	-------------

0	\$0.00	STAT	999999	STATE OF WISCONSIN
---	--------	------	--------	--------------------

0.00377280	\$57.40	CNTY	30	KENOSHA COUNTY
------------	---------	------	----	----------------

0.00354130	\$53.88	MUNI	30174	VILLAGE OF PLEASANT PRAIRIE
------------	---------	------	-------	-----------------------------

0.00622830	\$94.76	REG	302793	SCH D OF KENOSHA
------------	---------	-----	--------	------------------

0.00062560	\$9.52	VTAE	000600	GATEWAY VTAE DISTRICT
------------	--------	------	--------	-----------------------

Parcel Total:	\$215.56
---------------	----------

File Number Total:	\$215.56
--------------------	----------



State of Wisconsin / Department of Natural Resources

Tony Evers , Governor

Adam N Payne , Secretary

5/22/2023

Chapter 70.114 - Aids Payment Worksheet For Tax Year 2022(Payment Year 2023) - Payment Due January 31, 2023

3077 of 7056

FILE NO: NA 692 *	DATE OF PURCHASE: 09/08/1999	GRANTOR: DAVID WEINGART
LEGAL DESCRIPTION: T01 R23-E S29 CAROL BEACH 2	PARCEL NO: 93-4-123-293-0175	CONTROL NO: 82124
0.34	\$13,759.55	0.97669575 \$13,438.89
	0	\$0.00 STAT 999999 STATE OF WISCONSIN
	0.00377280	\$50.70 CNTY 30 KENOSHA COUNTY
	0.00354130	\$47.59 MUNI 30174 VILLAGE OF PLEASANT PRAIRIE
	0.00622830	\$83.70 REG 302793 SCH D OF KENOSHA
	0.00062560	\$8.41 VTAE 000600 GATEWAY VTAE DISTRICT
Parcel Total:		\$190.40

File Number Total:	\$190.40
--------------------	----------

FILE NO: NA 696 *	DATE OF PURCHASE: 02/09/2000	GRANTOR: DONALD MARCUS
LEGAL DESCRIPTION: T01 R23-E S30 CAROL BEACH 3	PARCEL NO: 93-4-123-301-0430	CONTROL NO: 84377
0.27	\$14,741.32	0.97669575 \$14,397.78
	0	\$0.00 STAT 999999 STATE OF WISCONSIN
	0.00377280	\$54.32 CNTY 30 KENOSHA COUNTY
	0.00354130	\$50.99 MUNI 30174 VILLAGE OF PLEASANT PRAIRIE
	0.00622830	\$89.67 REG 302793 SCH D OF KENOSHA
	0.00062560	\$9.01 VTAE 000600 GATEWAY VTAE DISTRICT
Parcel Total:		\$203.99

File Number Total:	\$203.99
--------------------	----------



State of Wisconsin / Department of Natural Resources

Tony Evers , Governor

Adam N Payne , Secretary

5/22/2023

Chapter 70.114 - Aids Payment Worksheet For Tax Year 2022(Payment Year 2023) - Payment Due January 31, 2023

3078 of 7056

FILE NO: NA 699 *				DATE OF PURCHASE: 01/28/2000				GRANTOR: FRED TATE, JR.			
LEGAL DESCRIPTION: T01 R23-E S29 CAROL BEACH 2				PARCEL NO: 93-4-123-293-0355				CONTROL NO: 84394			
0.25	\$14,004.25	0.97669575	\$13,677.89								
				0	\$0.00	STAT	999999	STATE OF WISCONSIN			
				0.00377280	\$51.60	CNTY	30	KENOSHA COUNTY			
				0.00354130	\$48.44	MUNI	30174	VILLAGE OF PLEASANT PRAIRIE			
				0.00622830	\$85.19	REG	302793	SCH D OF KENOSHA			
				0.00062560	\$8.56	VTAE	000600	GATEWAY VTAE DISTRICT			
				Parcel Total:	\$193.79						

				File Number Total:	\$193.79						
--	--	--	--	--------------------	----------	--	--	--	--	--	--

FILE NO: NA 701 *				DATE OF PURCHASE: 01/29/2000				GRANTOR: MARIO LOMBARDI			
LEGAL DESCRIPTION: T01 R23-E S29 CAROL BEACH 2				PARCEL NO: 93-4-123-293-0560				CONTROL NO: 84181			
0.24	\$14,004.25	0.97669575	\$13,677.89								
				0	\$0.00	STAT	999999	STATE OF WISCONSIN			
				0.00377280	\$51.60	CNTY	30	KENOSHA COUNTY			
				0.00354130	\$48.44	MUNI	30174	VILLAGE OF PLEASANT PRAIRIE			
				0.00622830	\$85.19	REG	302793	SCH D OF KENOSHA			
				0.00062560	\$8.56	VTAE	000600	GATEWAY VTAE DISTRICT			
				Parcel Total:	\$193.79						

				File Number Total:	\$193.79						
--	--	--	--	--------------------	----------	--	--	--	--	--	--



State of Wisconsin / Department of Natural Resources

Tony Evers , Governor

Adam N Payne , Secretary

5/22/2023

Chapter 70.114 - Aids Payment Worksheet For Tax Year 2022(Payment Year 2023) - Payment Due January 31, 2023

3079 of 7056

FILE NO: NA 703 *				DATE OF PURCHASE: 02/23/2000				GRANTOR: JOHN PETRUCK			
LEGAL DESCRIPTION: T01 R23-E S19 CAROL BEACH 4				PARCEL NO: 93-4-123-194-0045				CONTROL NO: 84387			
0.18	\$8,353.41	0.97669575	\$8,158.74								
				0	\$0.00	STAT	999999	STATE OF WISCONSIN			
				0.00377280	\$30.78	CNTY	30	KENOSHA COUNTY			
				0.00354130	\$28.89	MUNI	30174	VILLAGE OF PLEASANT PRAIRIE			
				0.00622830	\$50.82	REG	302793	SCH D OF KENOSHA			
				0.00062560	\$5.10	VTAE	000600	GATEWAY VTAE DISTRICT			
Parcel Total:					\$115.59						

LEGAL DESCRIPTION: T01 R23-E S20 CAROL BEACH 4				PARCEL NO: 084388				CONTROL NO: 84388			
0.09	\$4,176.71	0.97669575	\$4,079.37								
				0	\$0.00	STAT	999999	STATE OF WISCONSIN			
				0.00377280	\$15.39	CNTY	30	KENOSHA COUNTY			
				0.00354130	\$14.45	MUNI	30174	VILLAGE OF PLEASANT PRAIRIE			
				0.00622830	\$25.41	REG	302793	SCH D OF KENOSHA			
				0.00062560	\$2.55	VTAE	000600	GATEWAY VTAE DISTRICT			
Parcel Total:					\$57.80						

File Number Total:					\$173.39						
--------------------	--	--	--	--	----------	--	--	--	--	--	--



State of Wisconsin / Department of Natural Resources

Tony Evers , Governor

Adam N Payne , Secretary

5/22/2023

Chapter 70.114 - Aids Payment Worksheet For Tax Year 2022(Payment Year 2023) - Payment Due January 31, 2023

3080 of 7056

FILE NO: NA 704 *				DATE OF PURCHASE: 12/22/1999				GRANTOR: RALPH NUDI			
LEGAL DESCRIPTION: T01 R23-E S19 CAROL BEACH 7				PARCEL NO: 93-4-123-194-1080				CONTROL NO: 84392			
0.27	\$15,151.08	0.97669575	\$14,798.00								
				0	\$0.00	STAT	999999	STATE OF WISCONSIN			
				0.00377280	\$55.83	CNTY	30	KENOSHA COUNTY			
				0.00354130	\$52.40	MUNI	30174	VILLAGE OF PLEASANT PRAIRIE			
				0.00622830	\$92.17	REG	302793	SCH D OF KENOSHA			
				0.00062560	\$9.26	VTAE	000600	GATEWAY VTAE DISTRICT			
Parcel Total:					\$209.66						

LEGAL DESCRIPTION: T01 R23-E S19 CAROL BEACH 7				PARCEL NO: 93-4-123-194-1075				CONTROL NO: 84393			
0.27	\$15,151.08	0.97669575	\$14,798.00								
				0	\$0.00	STAT	999999	STATE OF WISCONSIN			
				0.00377280	\$55.83	CNTY	30	KENOSHA COUNTY			
				0.00354130	\$52.40	MUNI	30174	VILLAGE OF PLEASANT PRAIRIE			
				0.00622830	\$92.17	REG	302793	SCH D OF KENOSHA			
				0.00062560	\$9.26	VTAE	000600	GATEWAY VTAE DISTRICT			
Parcel Total:					\$209.66						

File Number Total:					\$419.32						
--------------------	--	--	--	--	----------	--	--	--	--	--	--



State of Wisconsin / Department of Natural Resources

Tony Evers , Governor

Adam N Payne , Secretary

5/22/2023

Chapter 70.114 - Aids Payment Worksheet For Tax Year 2022(Payment Year 2023) - Payment Due January 31, 2023

3081 of 7056

FILE NO: NA 710 *	DATE OF PURCHASE: 06/02/2000	GRANTOR: MARION DAMORE, JR.
LEGAL DESCRIPTION: T01 R23-E S29 CAROL BEACH 2	PARCEL NO: 93-4-123-293-0005	CONTROL NO: 84372
0.21	\$10,318.92	0.97669575 \$10,078.45
	0	\$0.00 STAT 999999 STATE OF WISCONSIN
	0.00377280	\$38.02 CNTY 30 KENOSHA COUNTY
	0.00354130	\$35.69 MUNI 30174 VILLAGE OF PLEASANT PRAIRIE
	0.00622830	\$62.77 REG 302793 SCH D OF KENOSHA
	0.00062560	\$6.31 VTAE 000600 GATEWAY VTAE DISTRICT
Parcel Total:		\$142.79

LEGAL DESCRIPTION: T01 R23-E S30 CAROL BEACH 2	PARCEL NO: 084551	CONTROL NO: 84551
0.09	\$4,422.39	0.97669575 \$4,319.33
	0	\$0.00 STAT 999999 STATE OF WISCONSIN
	0.00377280	\$16.30 CNTY 30 KENOSHA COUNTY
	0.00354130	\$15.30 MUNI 30174 VILLAGE OF PLEASANT PRAIRIE
	0.00622830	\$26.90 REG 302793 SCH D OF KENOSHA
	0.00062560	\$2.70 VTAE 000600 GATEWAY VTAE DISTRICT
Parcel Total:		\$61.20

File Number Total:	\$203.99
--------------------	----------



State of Wisconsin / Department of Natural Resources

Tony Evers , Governor

Adam N Payne , Secretary

5/22/2023

Chapter 70.114 - Aids Payment Worksheet For Tax Year 2022(Payment Year 2023) - Payment Due January 31, 2023

3082 of 7056

FILE NO: NA 711 *				DATE OF PURCHASE: 06/06/2000				GRANTOR: JOSEPH JANSEN			
LEGAL DESCRIPTION: T01 R23-E S18 CAROL BEACH 5A				PARCEL NO: 93-4-123-184-0345				CONTROL NO: 84406			
0.26	\$13,684.85	0.97669575	\$13,365.94								
				0	\$0.00	STAT	999999	STATE OF WISCONSIN			
				0.00377280	\$50.43	CNTY	30	KENOSHA COUNTY			
				0.00354130	\$47.33	MUNI	30174	VILLAGE OF PLEASANT PRAIRIE			
				0.00622830	\$83.25	REG	302793	SCH D OF KENOSHA			
				0.00062560	\$8.36	VTAE	000600	GATEWAY VTAE DISTRICT			
Parcel Total:					\$189.37						

LEGAL DESCRIPTION: T01 R23-E S17 CAROL BEACH 5A				PARCEL NO: 93-4-123-184-0345				CONTROL NO: 84550			
0.02	\$1,056.46	0.97669575	\$1,031.84								
				0	\$0.00	STAT	999999	STATE OF WISCONSIN			
				0.00377280	\$3.89	CNTY	30	KENOSHA COUNTY			
				0.00354130	\$3.65	MUNI	30174	VILLAGE OF PLEASANT PRAIRIE			
				0.00622830	\$6.43	REG	302793	SCH D OF KENOSHA			
				0.00062560	\$0.65	VTAE	000600	GATEWAY VTAE DISTRICT			
Parcel Total:					\$14.62						

File Number Total:					\$203.99						
--------------------	--	--	--	--	----------	--	--	--	--	--	--



State of Wisconsin / Department of Natural Resources

Tony Evers , Governor

Adam N Payne , Secretary

5/22/2023

Chapter 70.114 - Aids Payment Worksheet For Tax Year 2022(Payment Year 2023) - Payment Due January 31, 2023

3083 of 7056

FILE NO: NA 712 *				DATE OF PURCHASE: 05/11/2000				GRANTOR: THOMAS SPASARI			
LEGAL DESCRIPTION: T01 R23-E S19 CAROL BEACH 5A				PARCEL NO: 93-4-123-191-1015				CONTROL NO: 84413			
0.29	\$12,530.12	0.97669575	\$12,238.11								
				0	\$0.00	STAT	999999	STATE OF WISCONSIN			
				0.00377280	\$46.17	CNTY	30	KENOSHA COUNTY			
				0.00354130	\$43.34	MUNI	30174	VILLAGE OF PLEASANT PRAIRIE			
				0.00622830	\$76.22	REG	302793	SCH D OF KENOSHA			
				0.00062560	\$7.66	VTAE	000600	GATEWAY VTAE DISTRICT			
				Parcel Total:	\$173.39						

				File Number Total:	\$173.39						
--	--	--	--	--------------------	----------	--	--	--	--	--	--

FILE NO: NA 713 *				DATE OF PURCHASE: 05/16/2000				GRANTOR: PETER CIAVARELLA			
LEGAL DESCRIPTION: T01 R23-E S19 CAROL BEACH 5A				PARCEL NO: 084371				CONTROL NO: 84371			
0.29	\$14,741.32	0.97669575	\$14,397.78								
				0	\$0.00	STAT	999999	STATE OF WISCONSIN			
				0.00377280	\$54.32	CNTY	30	KENOSHA COUNTY			
				0.00354130	\$50.99	MUNI	30174	VILLAGE OF PLEASANT PRAIRIE			
				0.00622830	\$89.67	REG	302793	SCH D OF KENOSHA			
				0.00062560	\$9.01	VTAE	000600	GATEWAY VTAE DISTRICT			
				Parcel Total:	\$203.99						

				File Number Total:	\$203.99						
--	--	--	--	--------------------	----------	--	--	--	--	--	--



State of Wisconsin / Department of Natural Resources

Tony Evers , Governor

Adam N Payne , Secretary

5/22/2023

Chapter 70.114 - Aids Payment Worksheet For Tax Year 2022(Payment Year 2023) - Payment Due January 31, 2023

3084 of 7056

FILE NO: NA 714 *				DATE OF PURCHASE: 08/30/2000				GRANTOR: ANNA WAHLE, ESTATE ET AL			
LEGAL DESCRIPTION: T01 R23-E S19 CAROL BEACH 4				PARCEL NO: 93-4-123-194-0155				CONTROL NO: 84674			
0.39	\$14,741.32	0.97669575	\$14,397.78								
				0	\$0.00	STAT	999999	STATE OF WISCONSIN			
				0.00377280	\$54.32	CNTY	30	KENOSHA COUNTY			
				0.00354130	\$50.99	MUNI	30174	VILLAGE OF PLEASANT PRAIRIE			
				0.00622830	\$89.67	REG	302793	SCH D OF KENOSHA			
				0.00062560	\$9.01	VTAE	000600	GATEWAY VTAE DISTRICT			
				Parcel Total:	\$203.99						

				File Number Total:	\$203.99						
--	--	--	--	--------------------	----------	--	--	--	--	--	--

FILE NO: NA 715 *				DATE OF PURCHASE: 05/22/2000				GRANTOR: ANITA VILLARREAL			
LEGAL DESCRIPTION: T01 R23-E S29 CAROL BEACH 2				PARCEL NO: 93-4-123-293-0075				CONTROL NO: 84407			
0.3	\$14,741.32	0.97669575	\$14,397.78								
				0	\$0.00	STAT	999999	STATE OF WISCONSIN			
				0.00377280	\$54.32	CNTY	30	KENOSHA COUNTY			
				0.00354130	\$50.99	MUNI	30174	VILLAGE OF PLEASANT PRAIRIE			
				0.00622830	\$89.67	REG	302793	SCH D OF KENOSHA			
				0.00062560	\$9.01	VTAE	000600	GATEWAY VTAE DISTRICT			
				Parcel Total:	\$203.99						

				File Number Total:	\$203.99						
--	--	--	--	--------------------	----------	--	--	--	--	--	--



State of Wisconsin / Department of Natural Resources

Tony Evers , Governor

Adam N Payne , Secretary

5/22/2023

Chapter 70.114 - Aids Payment Worksheet For Tax Year 2022(Payment Year 2023) - Payment Due January 31, 2023

3085 of 7056

FILE NO: NA 717 *				DATE OF PURCHASE: 09/25/2000				GRANTOR: JOSEPHINE PECORA			
LEGAL DESCRIPTION: T01 R23-E S19 CAROL BEACH 7				PARCEL NO: 93-4-123-194-1120				CONTROL NO: 84676			
0.28	\$14,741.32	0.97669575	\$14,397.78								
				0	\$0.00	STAT	999999	STATE OF WISCONSIN			
				0.00377280	\$54.32	CNTY	30	KENOSHA COUNTY			
				0.00354130	\$50.99	MUNI	30174	VILLAGE OF PLEASANT PRAIRIE			
				0.00622830	\$89.67	REG	302793	SCH D OF KENOSHA			
				0.00062560	\$9.01	VTAE	000600	GATEWAY VTAE DISTRICT			
				Parcel Total:		\$203.99					

				File Number Total:		\$203.99					
--	--	--	--	--------------------	--	----------	--	--	--	--	--

FILE NO: NA 719 *				DATE OF PURCHASE: 06/21/2000				GRANTOR: RUSSELL SCHONAUER			
LEGAL DESCRIPTION: T01 R23-E S30 CAROL BEACH 7				PARCEL NO: 93-4-123-301-0850				CONTROL NO: 84438			
0.2	\$14,741.32	0.97669575	\$14,397.78								
				0	\$0.00	STAT	999999	STATE OF WISCONSIN			
				0.00377280	\$54.32	CNTY	30	KENOSHA COUNTY			
				0.00354130	\$50.99	MUNI	30174	VILLAGE OF PLEASANT PRAIRIE			
				0.00622830	\$89.67	REG	302793	SCH D OF KENOSHA			
				0.00062560	\$9.01	VTAE	000600	GATEWAY VTAE DISTRICT			
				Parcel Total:		\$203.99					

				File Number Total:		\$203.99					
--	--	--	--	--------------------	--	----------	--	--	--	--	--



State of Wisconsin / Department of Natural Resources

Tony Evers , Governor

Adam N Payne , Secretary

5/22/2023

Chapter 70.114 - Aids Payment Worksheet For Tax Year 2022(Payment Year 2023) - Payment Due January 31, 2023

3086 of 7056

FILE NO: NA 720 *				DATE OF PURCHASE: 06/20/2000				GRANTOR: JAMES MARMEL			
LEGAL DESCRIPTION: T01 R23-E S19 CAROL BEACH 4				PARCEL NO: 084430				CONTROL NO: 84430			
0.28	\$14,741.32	0.97669575	\$14,397.78								
				0	\$0.00	STAT	999999	STATE OF WISCONSIN			
				0.00377280	\$54.32	CNTY	30	KENOSHA COUNTY			
				0.00354130	\$50.99	MUNI	30174	VILLAGE OF PLEASANT PRAIRIE			
				0.00622830	\$89.67	REG	302793	SCH D OF KENOSHA			
				0.00062560	\$9.01	VTAE	000600	GATEWAY VTAE DISTRICT			
				Parcel Total:	\$203.99						

				File Number Total:	\$203.99						
--	--	--	--	--------------------	----------	--	--	--	--	--	--

FILE NO: NA 721 *				DATE OF PURCHASE: 07/06/2000				GRANTOR: ELI DEKASHA			
LEGAL DESCRIPTION: T01 R23-E S30 CAROL BEACH 3				PARCEL NO: 93-4-123-301-0390				CONTROL NO: 84558			
0.29	\$12,530.12	0.97669575	\$12,238.11								
				0	\$0.00	STAT	999999	STATE OF WISCONSIN			
				0.00377280	\$46.17	CNTY	30	KENOSHA COUNTY			
				0.00354130	\$43.34	MUNI	30174	VILLAGE OF PLEASANT PRAIRIE			
				0.00622830	\$76.22	REG	302793	SCH D OF KENOSHA			
				0.00062560	\$7.66	VTAE	000600	GATEWAY VTAE DISTRICT			
				Parcel Total:	\$173.39						

				File Number Total:	\$173.39						
--	--	--	--	--------------------	----------	--	--	--	--	--	--



State of Wisconsin / Department of Natural Resources

Tony Evers , Governor

Adam N Payne , Secretary

5/22/2023

Chapter 70.114 - Aids Payment Worksheet For Tax Year 2022(Payment Year 2023) - Payment Due January 31, 2023

3087 of 7056

FILE NO: NA 722 *				DATE OF PURCHASE: 06/26/2000				GRANTOR: ANN HUBER			
LEGAL DESCRIPTION: T01 R23-E S29 CAROL BEACH 2				PARCEL NO: 93-4-123-293-0550				CONTROL NO: 84414			
0.29	\$14,741.32	0.97669575	\$14,397.78								
				0	\$0.00	STAT	999999	STATE OF WISCONSIN			
				0.00377280	\$54.32	CNTY	30	KENOSHA COUNTY			
				0.00354130	\$50.99	MUNI	30174	VILLAGE OF PLEASANT PRAIRIE			
				0.00622830	\$89.67	REG	302793	SCH D OF KENOSHA			
				0.00062560	\$9.01	VTAE	000600	GATEWAY VTAE DISTRICT			
				Parcel Total:	\$203.99						

				File Number Total:	\$203.99						
--	--	--	--	--------------------	----------	--	--	--	--	--	--

FILE NO: NA 723 *				DATE OF PURCHASE: 07/25/2000				GRANTOR: PETER GULAN			
LEGAL DESCRIPTION: T01 R23-E S29 CAROL BEACH 3				PARCEL NO: 93-4-123-292-0220				CONTROL NO: 84560			
0.45	\$14,741.32	0.97669575	\$14,397.78								
				0	\$0.00	STAT	999999	STATE OF WISCONSIN			
				0.00377280	\$54.32	CNTY	30	KENOSHA COUNTY			
				0.00354130	\$50.99	MUNI	30174	VILLAGE OF PLEASANT PRAIRIE			
				0.00622830	\$89.67	REG	302793	SCH D OF KENOSHA			
				0.00062560	\$9.01	VTAE	000600	GATEWAY VTAE DISTRICT			
				Parcel Total:	\$203.99						

				File Number Total:	\$203.99						
--	--	--	--	--------------------	----------	--	--	--	--	--	--



State of Wisconsin / Department of Natural Resources

Tony Evers , Governor

Adam N Payne , Secretary

5/22/2023

Chapter 70.114 - Aids Payment Worksheet For Tax Year 2022(Payment Year 2023) - Payment Due January 31, 2023

3088 of 7056

FILE NO: NA 724 *				DATE OF PURCHASE: 07/06/2000				GRANTOR: JACQUELINE ZAFER			
LEGAL DESCRIPTION: T01 R23-E S19 CAROL BEACH 5A				PARCEL NO: 93-4-123-191-0970				CONTROL NO: 84675			
0.29	\$12,530.12	0.97669575	\$12,238.11								
				0	\$0.00	STAT	999999	STATE OF WISCONSIN			
				0.00377280	\$46.17	CNTY	30	KENOSHA COUNTY			
				0.00354130	\$43.34	MUNI	30174	VILLAGE OF PLEASANT PRAIRIE			
				0.00622830	\$76.22	REG	302793	SCH D OF KENOSHA			
				0.00062560	\$7.66	VTAE	000600	GATEWAY VTAE DISTRICT			
				Parcel Total:		\$173.39					

				File Number Total:		\$173.39					
--	--	--	--	--------------------	--	----------	--	--	--	--	--

FILE NO: NA 726 *				DATE OF PURCHASE: 08/14/2000				GRANTOR: JOSEPH CASTRONOVO			
LEGAL DESCRIPTION: T01 R23-E S30 CAROL BEACH 2				PARCEL NO: 93-4-123-304-0100				CONTROL NO: 84556			
0.27	\$13,267.18	0.97669575	\$12,958.00								
				0	\$0.00	STAT	999999	STATE OF WISCONSIN			
				0.00377280	\$48.89	CNTY	30	KENOSHA COUNTY			
				0.00354130	\$45.89	MUNI	30174	VILLAGE OF PLEASANT PRAIRIE			
				0.00622830	\$80.71	REG	302793	SCH D OF KENOSHA			
				0.00062560	\$8.11	VTAE	000600	GATEWAY VTAE DISTRICT			
				Parcel Total:		\$183.60					



State of Wisconsin / Department of Natural Resources

Tony Evers , Governor

Adam N Payne , Secretary

5/22/2023

Chapter 70.114 - Aids Payment Worksheet For Tax Year 2022(Payment Year 2023) - Payment Due January 31, 2023

3089 of 7056

LEGAL DESCRIPTION: T01 R23-E S29 CAROL BEACH 2	PARCEL NO: 084557	CONTROL NO: 84557
--	-------------------	-------------------

0.03	\$1,474.13	0.97669575	\$1,439.78	
------	------------	------------	------------	--

0	\$0.00	STAT	999999	STATE OF WISCONSIN
---	--------	------	--------	--------------------

0.00377280	\$5.43	CNTY	30	KENOSHA COUNTY
------------	--------	------	----	----------------

0.00354130	\$5.10	MUNI	30174	VILLAGE OF PLEASANT PRAIRIE
------------	--------	------	-------	-----------------------------

0.00622830	\$8.97	REG	302793	SCH D OF KENOSHA
------------	--------	-----	--------	------------------

0.00062560	\$0.90	VTAE	000600	GATEWAY VTAE DISTRICT
------------	--------	------	--------	-----------------------

Parcel Total:	\$20.40
---------------	---------

File Number Total:	\$204.00
--------------------	----------

FILE NO: NA 728 *

DATE OF PURCHASE: 09/07/2000

GRANTOR: MARION FIANDACA, ET AL

LEGAL DESCRIPTION: T01 R23-E S29 CAROL BEACH 2	PARCEL NO: 93-4-123-293-0750	CONTROL NO: 84677
--	------------------------------	-------------------

0.3	\$14,741.32	0.97669575	\$14,397.78	
-----	-------------	------------	-------------	--

0	\$0.00	STAT	999999	STATE OF WISCONSIN
---	--------	------	--------	--------------------

0.00377280	\$54.32	CNTY	30	KENOSHA COUNTY
------------	---------	------	----	----------------

0.00354130	\$50.99	MUNI	30174	VILLAGE OF PLEASANT PRAIRIE
------------	---------	------	-------	-----------------------------

0.00622830	\$89.67	REG	302793	SCH D OF KENOSHA
------------	---------	-----	--------	------------------

0.00062560	\$9.01	VTAE	000600	GATEWAY VTAE DISTRICT
------------	--------	------	--------	-----------------------

Parcel Total:	\$203.99
---------------	----------

File Number Total:	\$203.99
--------------------	----------



State of Wisconsin / Department of Natural Resources

Tony Evers , Governor

Adam N Payne , Secretary

5/22/2023

Chapter 70.114 - Aids Payment Worksheet For Tax Year 2022(Payment Year 2023) - Payment Due January 31, 2023

3090 of 7056

FILE NO: NA 729 *	DATE OF PURCHASE: 08/11/2000	GRANTOR: RICHARD BUBAR
LEGAL DESCRIPTION: T01 R23-E S29 CAROL BEACH 2	PARCEL NO: 93-4-123-293-0490	CONTROL NO: 84553
0.29	\$14,741.32	0.97669575 \$14,397.78
	0	\$0.00 STAT 999999 STATE OF WISCONSIN
	0.00377280	\$54.32 CNTY 30 KENOSHA COUNTY
	0.00354130	\$50.99 MUNI 30174 VILLAGE OF PLEASANT PRAIRIE
	0.00622830	\$89.67 REG 302793 SCH D OF KENOSHA
	0.00062560	\$9.01 VTAE 000600 GATEWAY VTAE DISTRICT
Parcel Total:		\$203.99

File Number Total:	\$203.99
--------------------	----------

FILE NO: NA 730 *	DATE OF PURCHASE: 08/04/2000	GRANTOR: FRANCES SOLOMON
LEGAL DESCRIPTION: T01 R23-E S29 CAROL BEACH 2	PARCEL NO: 93-4-123-293-0170	CONTROL NO: 84555
0.38	\$14,741.32	0.97669575 \$14,397.78
	0	\$0.00 STAT 999999 STATE OF WISCONSIN
	0.00377280	\$54.32 CNTY 30 KENOSHA COUNTY
	0.00354130	\$50.99 MUNI 30174 VILLAGE OF PLEASANT PRAIRIE
	0.00622830	\$89.67 REG 302793 SCH D OF KENOSHA
	0.00062560	\$9.01 VTAE 000600 GATEWAY VTAE DISTRICT
Parcel Total:		\$203.99

File Number Total:	\$203.99
--------------------	----------



State of Wisconsin / Department of Natural Resources

Tony Evers , Governor

Adam N Payne , Secretary

5/22/2023

Chapter 70.114 - Aids Payment Worksheet For Tax Year 2022(Payment Year 2023) - Payment Due January 31, 2023

3091 of 7056

FILE NO: NA 731 *	DATE OF PURCHASE: 08/15/2005	GRANTOR: Ignatius J Mercurio, et al
LEGAL DESCRIPTION: T01 R23-E S29 UNIT 2 OF CAROL BEACH ES	PARCEL NO: 93-4-123-304-0010	CONTROL NO: 129479
0.26	\$8,788.41	0.97669575 \$8,583.60
	0	\$0.00 STAT 999999 STATE OF WISCONSIN
	0.00377280	\$32.38 CNTY 30 KENOSHA COUNTY
	0.00354130	\$30.40 MUNI 30174 VILLAGE OF PLEASANT PRAIRIE
	0.00622830	\$53.46 REG 302793 SCH D OF KENOSHA
	0.00062560	\$5.37 VTAE 000600 GATEWAY VTAE DISTRICT
Parcel Total:		\$121.61

LEGAL DESCRIPTION: T01 R23-E S30 UNIT 2 OF CAROL BEACH ES	PARCEL NO: 93-4-123-304-0030	CONTROL NO: 129480
0.28	\$8,788.41	0.97669575 \$8,583.60
	0	\$0.00 STAT 999999 STATE OF WISCONSIN
	0.00377280	\$32.38 CNTY 30 KENOSHA COUNTY
	0.00354130	\$30.40 MUNI 30174 VILLAGE OF PLEASANT PRAIRIE
	0.00622830	\$53.46 REG 302793 SCH D OF KENOSHA
	0.00062560	\$5.37 VTAE 000600 GATEWAY VTAE DISTRICT
Parcel Total:		\$121.61

File Number Total:	\$243.22
--------------------	----------



State of Wisconsin / Department of Natural Resources

Tony Evers , Governor

Adam N Payne , Secretary

5/22/2023

Chapter 70.114 - Aids Payment Worksheet For Tax Year 2022(Payment Year 2023) - Payment Due January 31, 2023

3092 of 7056

FILE NO: NA 732 *				DATE OF PURCHASE: 08/28/2000				GRANTOR: BETTE GRUBB			
LEGAL DESCRIPTION: T01 R23-E S29 CAROL BEACH 3				PARCEL NO: 93-4-123-292-0200				CONTROL NO: 84561			
0.28	\$14,741.32	0.97669575	\$14,397.78								
				0	\$0.00	STAT	999999	STATE OF WISCONSIN			
				0.00377280	\$54.32	CNTY	30	KENOSHA COUNTY			
				0.00354130	\$50.99	MUNI	30174	VILLAGE OF PLEASANT PRAIRIE			
				0.00622830	\$89.67	REG	302793	SCH D OF KENOSHA			
				0.00062560	\$9.01	VTAE	000600	GATEWAY VTAE DISTRICT			
				Parcel Total:		\$203.99					

				File Number Total:		\$203.99					
--	--	--	--	--------------------	--	----------	--	--	--	--	--

FILE NO: NA 733 *				DATE OF PURCHASE: 08/08/2000				GRANTOR: CORRINE SPIELMAN			
LEGAL DESCRIPTION: T01 R23-E S29 CAROL BEACH 2				PARCEL NO: 93-4-123-293-0485				CONTROL NO: 84552			
0.28	\$14,741.32	0.97669575	\$14,397.78								
				0	\$0.00	STAT	999999	STATE OF WISCONSIN			
				0.00377280	\$54.32	CNTY	30	KENOSHA COUNTY			
				0.00354130	\$50.99	MUNI	30174	VILLAGE OF PLEASANT PRAIRIE			
				0.00622830	\$89.67	REG	302793	SCH D OF KENOSHA			
				0.00062560	\$9.01	VTAE	000600	GATEWAY VTAE DISTRICT			
				Parcel Total:		\$203.99					

				File Number Total:		\$203.99					
--	--	--	--	--------------------	--	----------	--	--	--	--	--



State of Wisconsin / Department of Natural Resources

Tony Evers , Governor

Adam N Payne , Secretary

5/22/2023

Chapter 70.114 - Aids Payment Worksheet For Tax Year 2022(Payment Year 2023) - Payment Due January 31, 2023

3093 of 7056

FILE NO: NA 734 *				DATE OF PURCHASE: 12/21/2001				GRANTOR: JOSEPH GERDES			
LEGAL DESCRIPTION: T01 R23-E S18 CAROL BEACH 5A				PARCEL NO: 93-4-123-184-0600				CONTROL NO: 84671			
0.25	\$12,086.54	0.97669575	\$11,804.88								
				0	\$0.00	STAT	999999	STATE OF WISCONSIN			
				0.00377280	\$44.54	CNTY	30	KENOSHA COUNTY			
				0.00354130	\$41.80	MUNI	30174	VILLAGE OF PLEASANT PRAIRIE			
				0.00622830	\$73.52	REG	302793	SCH D OF KENOSHA			
				0.00062560	\$7.39	VTAE	000600	GATEWAY VTAE DISTRICT			
Parcel Total:					\$167.25						

LEGAL DESCRIPTION: T01 R23-E S17 CAROL BEACH 5A				PARCEL NO: 085490				CONTROL NO: 85490			
0.03	\$1,342.95	0.97669575	\$1,311.65								
				0	\$0.00	STAT	999999	STATE OF WISCONSIN			
				0.00377280	\$4.95	CNTY	30	KENOSHA COUNTY			
				0.00354130	\$4.64	MUNI	30174	VILLAGE OF PLEASANT PRAIRIE			
				0.00622830	\$8.17	REG	302793	SCH D OF KENOSHA			
				0.00062560	\$0.82	VTAE	000600	GATEWAY VTAE DISTRICT			
Parcel Total:					\$18.58						

File Number Total:					\$185.83						
--------------------	--	--	--	--	----------	--	--	--	--	--	--



State of Wisconsin / Department of Natural Resources

Tony Evers , Governor

Adam N Payne , Secretary

5/22/2023

Chapter 70.114 - Aids Payment Worksheet For Tax Year 2022(Payment Year 2023) - Payment Due January 31, 2023

3094 of 7056

FILE NO: NA 735 *				DATE OF PURCHASE: 10/20/2000				GRANTOR: ELFRIEDA D'AGOSTINO			
LEGAL DESCRIPTION: T01 R23-E S30 CAROL BEACH 3				PARCEL NO: 93-4-123-301-0205				CONTROL NO: 84665			
0.5	\$14,741.32	0.97669575	\$14,397.78								
				0	\$0.00	STAT	999999	STATE OF WISCONSIN			
				0.00377280	\$54.32	CNTY	30	KENOSHA COUNTY			
				0.00354130	\$50.99	MUNI	30174	VILLAGE OF PLEASANT PRAIRIE			
				0.00622830	\$89.67	REG	302793	SCH D OF KENOSHA			
				0.00062560	\$9.01	VTAE	000600	GATEWAY VTAE DISTRICT			
				Parcel Total:		\$203.99					

				File Number Total:		\$203.99					
--	--	--	--	--------------------	--	----------	--	--	--	--	--

FILE NO: NA 736 *				DATE OF PURCHASE: 08/10/2000				GRANTOR: KENNETH HELWINK			
LEGAL DESCRIPTION: T01 R23-E S30 CAROL BEACH 3				PARCEL NO: 93-4-123-301-0450				CONTROL NO: 84559			
0.27	\$14,741.32	0.97669575	\$14,397.78								
				0	\$0.00	STAT	999999	STATE OF WISCONSIN			
				0.00377280	\$54.32	CNTY	30	KENOSHA COUNTY			
				0.00354130	\$50.99	MUNI	30174	VILLAGE OF PLEASANT PRAIRIE			
				0.00622830	\$89.67	REG	302793	SCH D OF KENOSHA			
				0.00062560	\$9.01	VTAE	000600	GATEWAY VTAE DISTRICT			
				Parcel Total:		\$203.99					

				File Number Total:		\$203.99					
--	--	--	--	--------------------	--	----------	--	--	--	--	--



State of Wisconsin / Department of Natural Resources

Tony Evers , Governor

Adam N Payne , Secretary

5/22/2023

Chapter 70.114 - Aids Payment Worksheet For Tax Year 2022(Payment Year 2023) - Payment Due January 31, 2023

3095 of 7056

FILE NO: NA 737 *				DATE OF PURCHASE: 07/27/2000				GRANTOR: ERYK MORGALA			
LEGAL DESCRIPTION: T01 R23-E S19 CAROL BEACH 4				PARCEL NO: 93-4-123-191-1460				CONTROL NO: 84554			
0.35	\$12,530.12	0.97669575	\$12,238.11								
				0	\$0.00	STAT	999999	STATE OF WISCONSIN			
				0.00377280	\$46.17	CNTY	30	KENOSHA COUNTY			
				0.00354130	\$43.34	MUNI	30174	VILLAGE OF PLEASANT PRAIRIE			
				0.00622830	\$76.22	REG	302793	SCH D OF KENOSHA			
				0.00062560	\$7.66	VTAE	000600	GATEWAY VTAE DISTRICT			
				Parcel Total:	\$173.39						

				File Number Total:	\$173.39						
--	--	--	--	--------------------	----------	--	--	--	--	--	--

FILE NO: NA 739 *				DATE OF PURCHASE: 08/07/2000				GRANTOR: EDWARD PAPANЕК			
LEGAL DESCRIPTION: T01 R23-E S19 CAROL BEACH 7				PARCEL NO: 93-4-123-194-1460				CONTROL NO: 84562			
0.23	\$14,741.32	0.97669575	\$14,397.78								
				0	\$0.00	STAT	999999	STATE OF WISCONSIN			
				0.00377280	\$54.32	CNTY	30	KENOSHA COUNTY			
				0.00354130	\$50.99	MUNI	30174	VILLAGE OF PLEASANT PRAIRIE			
				0.00622830	\$89.67	REG	302793	SCH D OF KENOSHA			
				0.00062560	\$9.01	VTAE	000600	GATEWAY VTAE DISTRICT			
				Parcel Total:	\$203.99						



State of Wisconsin / Department of Natural Resources

Tony Evers , Governor

Adam N Payne , Secretary

5/22/2023

Chapter 70.114 - Aids Payment Worksheet For Tax Year 2022(Payment Year 2023) - Payment Due January 31, 2023

3096 of 7056

LEGAL DESCRIPTION: T01 R23-E S19 CAROL BEACH 7 PARCEL NO: 93-4-123-194-1465 CONTROL NO: 84563

0.21 \$14,741.32 0.97669575 \$14,397.78

0 \$0.00 STAT 999999 STATE OF WISCONSIN

0.00377280 \$54.32 CNTY 30 KENOSHA COUNTY

0.00354130 \$50.99 MUNI 30174 VILLAGE OF PLEASANT PRAIRIE

0.00622830 \$89.67 REG 302793 SCH D OF KENOSHA

0.00062560 \$9.01 VTAE 000600 GATEWAY VTAE DISTRICT

Parcel Total: \$203.99

File Number Total: \$407.98

FILE NO: NA 740 * DATE OF PURCHASE: 12/07/2000 GRANTOR: ROBERT FRIEDRICH

LEGAL DESCRIPTION: T01 R23-E S29 CAROL BEACH 2 PARCEL NO: 93-4-123-304-0335 CONTROL NO: 84673

0.29 \$14,741.32 0.97669575 \$14,397.78

0 \$0.00 STAT 999999 STATE OF WISCONSIN

0.00377280 \$54.32 CNTY 30 KENOSHA COUNTY

0.00354130 \$50.99 MUNI 30174 VILLAGE OF PLEASANT PRAIRIE

0.00622830 \$89.67 REG 302793 SCH D OF KENOSHA

0.00062560 \$9.01 VTAE 000600 GATEWAY VTAE DISTRICT

Parcel Total: \$203.99

File Number Total: \$203.99



State of Wisconsin / Department of Natural Resources

Tony Evers , Governor

Adam N Payne , Secretary

5/22/2023

Chapter 70.114 - Aids Payment Worksheet For Tax Year 2022(Payment Year 2023) - Payment Due January 31, 2023

3097 of 7056

FILE NO: NA 741 *				DATE OF PURCHASE: 03/01/2001				GRANTOR: KURT SPRIESCH			
LEGAL DESCRIPTION: T01 R23-E S19 CAROL BEACH 5A				PARCEL NO: 93-4-123-191-1350				CONTROL NO: 85495			
0.43	\$11,191.24	0.97669575	\$10,930.44								
				0	\$0.00	STAT	999999	STATE OF WISCONSIN			
				0.00377280	\$41.24	CNTY	30	KENOSHA COUNTY			
				0.00354130	\$38.71	MUNI	30174	VILLAGE OF PLEASANT PRAIRIE			
				0.00622830	\$68.08	REG	302793	SCH D OF KENOSHA			
				0.00062560	\$6.84	VTAE	000600	GATEWAY VTAE DISTRICT			
Parcel Total:					\$154.87						

LEGAL DESCRIPTION: T01 R23-E S19 CAROL BEACH 5A				PARCEL NO: 93-4-123-191-1345				CONTROL NO: 85496			
0.51	\$11,191.24	0.97669575	\$10,930.44								
				0	\$0.00	STAT	999999	STATE OF WISCONSIN			
				0.00377280	\$41.24	CNTY	30	KENOSHA COUNTY			
				0.00354130	\$38.71	MUNI	30174	VILLAGE OF PLEASANT PRAIRIE			
				0.00622830	\$68.08	REG	302793	SCH D OF KENOSHA			
				0.00062560	\$6.84	VTAE	000600	GATEWAY VTAE DISTRICT			
Parcel Total:					\$154.87						



State of Wisconsin / Department of Natural Resources

Tony Evers , Governor

Adam N Payne , Secretary

5/22/2023

Chapter 70.114 - Aids Payment Worksheet For Tax Year 2022(Payment Year 2023) - Payment Due January 31, 2023

3098 of 7056

LEGAL DESCRIPTION: T01 R23-E S19 PT OF SESE	PARCEL NO:	CONTROL NO: 85497
---	------------	-------------------

0.36	\$4,476.50	0.97669575	\$4,372.18
------	------------	------------	------------

0	\$0.00	STAT	999999	STATE OF WISCONSIN
---	--------	------	--------	--------------------

0.00377280	\$16.50	CNTY	30	KENOSHA COUNTY
------------	---------	------	----	----------------

0.00354130	\$15.48	MUNI	30174	VILLAGE OF PLEASANT PRAIRIE
------------	---------	------	-------	-----------------------------

0.00622830	\$27.23	REG	302793	SCH D OF KENOSHA
------------	---------	-----	--------	------------------

0.00062560	\$2.74	VTAE	000600	GATEWAY VTAE DISTRICT
------------	--------	------	--------	-----------------------

Parcel Total:	\$61.95
---------------	---------

File Number Total:	\$371.69
--------------------	----------

FILE NO: NA 742 *	DATE OF PURCHASE: 12/03/2000	GRANTOR: DALE MALLEK
-------------------	------------------------------	----------------------

LEGAL DESCRIPTION: T01 R23-E S19 CAROL BEACH 7	PARCEL NO: 93-4123-301-0735	CONTROL NO: 84672
--	-----------------------------	-------------------

0.21	\$14,741.32	0.97669575	\$14,397.78
------	-------------	------------	-------------

0	\$0.00	STAT	999999	STATE OF WISCONSIN
---	--------	------	--------	--------------------

0.00377280	\$54.32	CNTY	30	KENOSHA COUNTY
------------	---------	------	----	----------------

0.00354130	\$50.99	MUNI	30174	VILLAGE OF PLEASANT PRAIRIE
------------	---------	------	-------	-----------------------------

0.00622830	\$89.67	REG	302793	SCH D OF KENOSHA
------------	---------	-----	--------	------------------

0.00062560	\$9.01	VTAE	000600	GATEWAY VTAE DISTRICT
------------	--------	------	--------	-----------------------

Parcel Total:	\$203.99
---------------	----------

File Number Total:	\$203.99
--------------------	----------



State of Wisconsin / Department of Natural Resources

Tony Evers , Governor

Adam N Payne , Secretary

5/22/2023

Chapter 70.114 - Aids Payment Worksheet For Tax Year 2022(Payment Year 2023) - Payment Due January 31, 2023

3099 of 7056

FILE NO: NA 743 *				DATE OF PURCHASE: 12/05/2000				GRANTOR: MARGUIRETTE GOLDEN			
LEGAL DESCRIPTION: T01 R23-E S29 CAROL BEACH 2				PARCEL NO: 93-4-123-293-0585				CONTROL NO: 84702			
0.3	\$14,741.32	0.97669575	\$14,397.78								
				0	\$0.00	STAT	999999	STATE OF WISCONSIN			
				0.00377280	\$54.32	CNTY	30	KENOSHA COUNTY			
				0.00354130	\$50.99	MUNI	30174	VILLAGE OF PLEASANT PRAIRIE			
				0.00622830	\$89.67	REG	302793	SCH D OF KENOSHA			
				0.00062560	\$9.01	VTAE	000600	GATEWAY VTAE DISTRICT			
				Parcel Total:	\$203.99						

				File Number Total:	\$203.99						
--	--	--	--	--------------------	----------	--	--	--	--	--	--

FILE NO: NA 744 *				DATE OF PURCHASE: 12/05/2000				GRANTOR: PETER ANGELAKOS			
LEGAL DESCRIPTION: T01 R23-E S29 CAROL BEACH 2				PARCEL NO: 93-4-123-293-0790				CONTROL NO: 84628			
0.3	\$14,741.32	0.97669575	\$14,397.78								
				0	\$0.00	STAT	999999	STATE OF WISCONSIN			
				0.00377280	\$54.32	CNTY	30	KENOSHA COUNTY			
				0.00354130	\$50.99	MUNI	30174	VILLAGE OF PLEASANT PRAIRIE			
				0.00622830	\$89.67	REG	302793	SCH D OF KENOSHA			
				0.00062560	\$9.01	VTAE	000600	GATEWAY VTAE DISTRICT			
				Parcel Total:	\$203.99						

				File Number Total:	\$203.99						
--	--	--	--	--------------------	----------	--	--	--	--	--	--



State of Wisconsin / Department of Natural Resources

Tony Evers , Governor

Adam N Payne , Secretary

5/22/2023

Chapter 70.114 - Aids Payment Worksheet For Tax Year 2022(Payment Year 2023) - Payment Due January 31, 2023

3100 of 7056

FILE NO: NA 746 *				DATE OF PURCHASE: 01/05/2001				GRANTOR: PHYLLIS SOOHEN			
LEGAL DESCRIPTION: T01 R23-E S19 CAROL BEACH 7				PARCEL NO: 085493				CONTROL NO: 85493			
0.33	\$13,429.49	0.97669575	\$13,116.53								
				0	\$0.00	STAT	999999	STATE OF WISCONSIN			
				0.00377280	\$49.49	CNTY	30	KENOSHA COUNTY			
				0.00354130	\$46.45	MUNI	30174	VILLAGE OF PLEASANT PRAIRIE			
				0.00622830	\$81.69	REG	302793	SCH D OF KENOSHA			
				0.00062560	\$8.21	VTAE	000600	GATEWAY VTAE DISTRICT			
				Parcel Total:		\$185.84					

LEGAL DESCRIPTION: T01 R23-E S19 CAROL BEACH 7				PARCEL NO: 085494				CONTROL NO: 85494			
0.32	\$13,429.49	0.97669575	\$13,116.53								
				0	\$0.00	STAT	999999	STATE OF WISCONSIN			
				0.00377280	\$49.49	CNTY	30	KENOSHA COUNTY			
				0.00354130	\$46.45	MUNI	30174	VILLAGE OF PLEASANT PRAIRIE			
				0.00622830	\$81.69	REG	302793	SCH D OF KENOSHA			
				0.00062560	\$8.21	VTAE	000600	GATEWAY VTAE DISTRICT			
				Parcel Total:		\$185.84					

				File Number Total:		\$371.68					
--	--	--	--	--------------------	--	----------	--	--	--	--	--



State of Wisconsin / Department of Natural Resources

Tony Evers , Governor

Adam N Payne , Secretary

5/22/2023

Chapter 70.114 - Aids Payment Worksheet For Tax Year 2022(Payment Year 2023) - Payment Due January 31, 2023

3101 of 7056

FILE NO: NA 747 *				DATE OF PURCHASE: 01/23/2001				GRANTOR: COUNTY OF KENOSHA			
LEGAL DESCRIPTION: T01 R23-E S18 CAROL BEACH 5A				PARCEL NO: 93-4-123-184-0350				CONTROL NO: 85549			
0.26	\$12,041.78	0.97669575	\$11,761.15								
				0	\$0.00	STAT	999999	STATE OF WISCONSIN			
				0.00377280	\$44.37	CNTY	30	KENOSHA COUNTY			
				0.00354130	\$41.65	MUNI	30174	VILLAGE OF PLEASANT PRAIRIE			
				0.00622830	\$73.25	REG	302793	SCH D OF KENOSHA			
				0.00062560	\$7.36	VTAE	000600	GATEWAY VTAE DISTRICT			
Parcel Total:					\$166.63						

LEGAL DESCRIPTION: T01 R23-E S19 CAROL BEACH 4				PARCEL NO: 93-4-123-194-0065				CONTROL NO: 85550			
0.33	\$13,429.49	0.97669575	\$13,116.53								
				0	\$0.00	STAT	999999	STATE OF WISCONSIN			
				0.00377280	\$49.49	CNTY	30	KENOSHA COUNTY			
				0.00354130	\$46.45	MUNI	30174	VILLAGE OF PLEASANT PRAIRIE			
				0.00622830	\$81.69	REG	302793	SCH D OF KENOSHA			
				0.00062560	\$8.21	VTAE	000600	GATEWAY VTAE DISTRICT			
Parcel Total:					\$185.84						



State of Wisconsin / Department of Natural Resources

Tony Evers , Governor

Adam N Payne , Secretary

5/22/2023

Chapter 70.114 - Aids Payment Worksheet For Tax Year 2022(Payment Year 2023) - Payment Due January 31, 2023

3102 of 7056

LEGAL DESCRIPTION: T01 R23-E S19 CAROL BEACH 4				PARCEL NO: 93-4-123-194-0100				CONTROL NO: 85551	
0.69	\$13,429.49	0.97669575	\$13,116.53	0	\$0.00	STAT	999999	STATE OF WISCONSIN	
				0.00377280	\$49.49	CNTY	30	KENOSHA COUNTY	
				0.00354130	\$46.45	MUNI	30174	VILLAGE OF PLEASANT PRAIRIE	
				0.00622830	\$81.69	REG	302793	SCH D OF KENOSHA	
				0.00062560	\$8.21	VTAE	000600	GATEWAY VTAE DISTRICT	
Parcel Total:				\$185.84					

LEGAL DESCRIPTION: T01 R23-E S19 CAROL BEACH 4A				PARCEL NO: 93-4-123-194-0160				CONTROL NO: 85552	
0.32	\$13,429.49	0.97669575	\$13,116.53	0	\$0.00	STAT	999999	STATE OF WISCONSIN	
				0.00377280	\$49.49	CNTY	30	KENOSHA COUNTY	
				0.00354130	\$46.45	MUNI	30174	VILLAGE OF PLEASANT PRAIRIE	
				0.00622830	\$81.69	REG	302793	SCH D OF KENOSHA	
				0.00062560	\$8.21	VTAE	000600	GATEWAY VTAE DISTRICT	
Parcel Total:				\$185.84					

LEGAL DESCRIPTION: T01 R23-E S19 CAROL BEACH 4				PARCEL NO: 93-4-123-194-0404				CONTROL NO: 85553	
0.31	\$13,429.49	0.97669575	\$13,116.53	0	\$0.00	STAT	999999	STATE OF WISCONSIN	
				0.00377280	\$49.49	CNTY	30	KENOSHA COUNTY	
				0.00354130	\$46.45	MUNI	30174	VILLAGE OF PLEASANT PRAIRIE	
				0.00622830	\$81.69	REG	302793	SCH D OF KENOSHA	
				0.00062560	\$8.21	VTAE	000600	GATEWAY VTAE DISTRICT	
Parcel Total:				\$185.84					



State of Wisconsin / Department of Natural Resources

Tony Evers , Governor

Adam N Payne , Secretary

5/22/2023

Chapter 70.114 - Aids Payment Worksheet For Tax Year 2022(Payment Year 2023) - Payment Due January 31, 2023

3103 of 7056

LEGAL DESCRIPTION: T01 R23-E S19 CAROL BEACH 4	PARCEL NO: 93-4-123-194-0429	CONTROL NO: 85554
--	------------------------------	-------------------

0.3	\$13,429.49	0.97669575	\$13,116.53
-----	-------------	------------	-------------

0	\$0.00	STAT	999999	STATE OF WISCONSIN
---	--------	------	--------	--------------------

0.00377280	\$49.49	CNTY	30	KENOSHA COUNTY
------------	---------	------	----	----------------

0.00354130	\$46.45	MUNI	30174	VILLAGE OF PLEASANT PRAIRIE
------------	---------	------	-------	-----------------------------

0.00622830	\$81.69	REG	302793	SCH D OF KENOSHA
------------	---------	-----	--------	------------------

0.00062560	\$8.21	VTAE	000600	GATEWAY VTAE DISTRICT
------------	--------	------	--------	-----------------------

Parcel Total:	\$185.84
---------------	----------

LEGAL DESCRIPTION: T01 R23-E S19 CAROL BEACH 7	PARCEL NO: 93-4-123-194-1170	CONTROL NO: 85555
--	------------------------------	-------------------

0.43	\$13,429.49	0.97669575	\$13,116.53
------	-------------	------------	-------------

0	\$0.00	STAT	999999	STATE OF WISCONSIN
---	--------	------	--------	--------------------

0.00377280	\$49.49	CNTY	30	KENOSHA COUNTY
------------	---------	------	----	----------------

0.00354130	\$46.45	MUNI	30174	VILLAGE OF PLEASANT PRAIRIE
------------	---------	------	-------	-----------------------------

0.00622830	\$81.69	REG	302793	SCH D OF KENOSHA
------------	---------	-----	--------	------------------

0.00062560	\$8.21	VTAE	000600	GATEWAY VTAE DISTRICT
------------	--------	------	--------	-----------------------

Parcel Total:	\$185.84
---------------	----------

LEGAL DESCRIPTION: T01 R23-E S19 CAROL BEACH 7	PARCEL NO: 93-4-123-194-1175	CONTROL NO: 85556
--	------------------------------	-------------------

0.28	\$13,429.49	0.97669575	\$13,116.53
------	-------------	------------	-------------

0	\$0.00	STAT	999999	STATE OF WISCONSIN
---	--------	------	--------	--------------------

0.00377280	\$49.49	CNTY	30	KENOSHA COUNTY
------------	---------	------	----	----------------

0.00354130	\$46.45	MUNI	30174	VILLAGE OF PLEASANT PRAIRIE
------------	---------	------	-------	-----------------------------

0.00622830	\$81.69	REG	302793	SCH D OF KENOSHA
------------	---------	-----	--------	------------------

0.00062560	\$8.21	VTAE	000600	GATEWAY VTAE DISTRICT
------------	--------	------	--------	-----------------------

Parcel Total:	\$185.84
---------------	----------



State of Wisconsin / Department of Natural Resources

Tony Evers , Governor

Adam N Payne , Secretary

5/22/2023

Chapter 70.114 - Aids Payment Worksheet For Tax Year 2022(Payment Year 2023) - Payment Due January 31, 2023

3104 of 7056

LEGAL DESCRIPTION: T01 R23-E S19 CAROL BEACH 7				PARCEL NO: 93-4-123-194-1205				CONTROL NO: 85557	
0.28	\$13,429.49	0.97669575	\$13,116.53	0	\$0.00	STAT	999999	STATE OF WISCONSIN	
				0.00377280	\$49.49	CNTY	30	KENOSHA COUNTY	
				0.00354130	\$46.45	MUNI	30174	VILLAGE OF PLEASANT PRAIRIE	
				0.00622830	\$81.69	REG	302793	SCH D OF KENOSHA	
				0.00062560	\$8.21	VTAE	000600	GATEWAY VTAE DISTRICT	
Parcel Total:				\$185.84					

LEGAL DESCRIPTION: T01 R23-E S29 CAROL BEACH 2				PARCEL NO: 93-4-123-293-0080				CONTROL NO: 85558	
0.3	\$13,429.49	0.97669575	\$13,116.53	0	\$0.00	STAT	999999	STATE OF WISCONSIN	
				0.00377280	\$49.49	CNTY	30	KENOSHA COUNTY	
				0.00354130	\$46.45	MUNI	30174	VILLAGE OF PLEASANT PRAIRIE	
				0.00622830	\$81.69	REG	302793	SCH D OF KENOSHA	
				0.00062560	\$8.21	VTAE	000600	GATEWAY VTAE DISTRICT	
Parcel Total:				\$185.84					

LEGAL DESCRIPTION: T01 R23-E S29 CAROL BEACH 2				PARCEL NO: 93-4-123-194-0135				CONTROL NO: 85559	
0.3	\$13,429.49	0.97669575	\$13,116.53	0	\$0.00	STAT	999999	STATE OF WISCONSIN	
				0.00377280	\$49.49	CNTY	30	KENOSHA COUNTY	
				0.00354130	\$46.45	MUNI	30174	VILLAGE OF PLEASANT PRAIRIE	
				0.00622830	\$81.69	REG	302793	SCH D OF KENOSHA	
				0.00062560	\$8.21	VTAE	000600	GATEWAY VTAE DISTRICT	
Parcel Total:				\$185.84					



State of Wisconsin / Department of Natural Resources

Tony Evers , Governor

Adam N Payne , Secretary

5/22/2023

Chapter 70.114 - Aids Payment Worksheet For Tax Year 2022(Payment Year 2023) - Payment Due January 31, 2023

3105 of 7056

LEGAL DESCRIPTION: T01 R23-E S30 CAROL BEACH 2				PARCEL NO: 93-4-123-304-0040				CONTROL NO: 85560	
0.32	\$13,429.49	0.97669575	\$13,116.53	0	\$0.00	STAT	999999	STATE OF WISCONSIN	
				0.00377280	\$49.49	CNTY	30	KENOSHA COUNTY	
				0.00354130	\$46.45	MUNI	30174	VILLAGE OF PLEASANT PRAIRIE	
				0.00622830	\$81.69	REG	302793	SCH D OF KENOSHA	
				0.00062560	\$8.21	VTAE	000600	GATEWAY VTAE DISTRICT	
Parcel Total:				\$185.84					

LEGAL DESCRIPTION: T01 R23-E S30 CAROL BEACH 2				PARCEL NO: 93-4-123-304-0115				CONTROL NO: 85561	
0.28	\$12,534.19	0.97669575	\$12,242.09	0	\$0.00	STAT	999999	STATE OF WISCONSIN	
				0.00377280	\$46.19	CNTY	30	KENOSHA COUNTY	
				0.00354130	\$43.35	MUNI	30174	VILLAGE OF PLEASANT PRAIRIE	
				0.00622830	\$76.25	REG	302793	SCH D OF KENOSHA	
				0.00062560	\$7.66	VTAE	000600	GATEWAY VTAE DISTRICT	
Parcel Total:				\$173.45					

LEGAL DESCRIPTION: T01 R23-E S30 CAROL BEACH 2				PARCEL NO: 93-4-123-304-0145				CONTROL NO: 85562	
0.42	\$13,429.49	0.97669575	\$13,116.53	0	\$0.00	STAT	999999	STATE OF WISCONSIN	
				0.00377280	\$49.49	CNTY	30	KENOSHA COUNTY	
				0.00354130	\$46.45	MUNI	30174	VILLAGE OF PLEASANT PRAIRIE	
				0.00622830	\$81.69	REG	302793	SCH D OF KENOSHA	
				0.00062560	\$8.21	VTAE	000600	GATEWAY VTAE DISTRICT	
Parcel Total:				\$185.84					



State of Wisconsin / Department of Natural Resources

Tony Evers , Governor

Adam N Payne , Secretary

5/22/2023

Chapter 70.114 - Aids Payment Worksheet For Tax Year 2022(Payment Year 2023) - Payment Due January 31, 2023

3106 of 7056

LEGAL DESCRIPTION: T01 R23-E S17 CAROL BEACH 5A PARCEL NO: 93-4-123-184-0350 CONTROL NO: 85691

0.03 \$1,387.71 0.97669575 \$1,355.37

0 \$0.00 STAT 999999 STATE OF WISCONSIN

0.00377280 \$5.11 CNTY 30 KENOSHA COUNTY

0.00354130 \$4.80 MUNI 30174 VILLAGE OF PLEASANT PRAIRIE

0.00622830 \$8.44 REG 302793 SCH D OF KENOSHA

0.00062560 \$0.85 VTAE 000600 GATEWAY VTAE DISTRICT

Parcel Total: \$19.20

LEGAL DESCRIPTION: T01 R23-E S29 CAROL BEACH 2 PARCEL NO: 93-4-123-304-0115 CONTROL NO: 85692

0.02 \$895.30 0.97669575 \$874.44

0 \$0.00 STAT 999999 STATE OF WISCONSIN

0.00377280 \$3.30 CNTY 30 KENOSHA COUNTY

0.00354130 \$3.10 MUNI 30174 VILLAGE OF PLEASANT PRAIRIE

0.00622830 \$5.45 REG 302793 SCH D OF KENOSHA

0.00062560 \$0.55 VTAE 000600 GATEWAY VTAE DISTRICT

Parcel Total: \$12.40

File Number Total: \$2,601.76



State of Wisconsin / Department of Natural Resources

Tony Evers , Governor

Adam N Payne , Secretary

5/22/2023

Chapter 70.114 - Aids Payment Worksheet For Tax Year 2022(Payment Year 2023) - Payment Due January 31, 2023

3107 of 7056

FILE NO: NA 749 *				DATE OF PURCHASE: 12/05/2000				GRANTOR: SAM SANTIEMMO			
LEGAL DESCRIPTION: T01 R23-E S19 CAROL BEACH 4				PARCEL NO: 93-4-123-194-0422				CONTROL NO: 84703			
0.32	\$14,741.32	0.97669575	\$14,397.78								
				0	\$0.00	STAT	999999	STATE OF WISCONSIN			
				0.00377280	\$54.32	CNTY	30	KENOSHA COUNTY			
				0.00354130	\$50.99	MUNI	30174	VILLAGE OF PLEASANT PRAIRIE			
				0.00622830	\$89.67	REG	302793	SCH D OF KENOSHA			
				0.00062560	\$9.01	VTAE	000600	GATEWAY VTAE DISTRICT			
				Parcel Total:		\$203.99					

				File Number Total:		\$203.99					
--	--	--	--	--------------------	--	----------	--	--	--	--	--

FILE NO: NA 750 *				DATE OF PURCHASE: 12/05/2000				GRANTOR: WILLARD SARGEANT			
LEGAL DESCRIPTION: T01 R23-E S19 CAROL BEACH 7				PARCEL NO: 93-4-123-301-0740				CONTROL NO: 84701			
0.21	\$14,004.25	0.97669575	\$13,677.89								
				0	\$0.00	STAT	999999	STATE OF WISCONSIN			
				0.00377280	\$51.60	CNTY	30	KENOSHA COUNTY			
				0.00354130	\$48.44	MUNI	30174	VILLAGE OF PLEASANT PRAIRIE			
				0.00622830	\$85.19	REG	302793	SCH D OF KENOSHA			
				0.00062560	\$8.56	VTAE	000600	GATEWAY VTAE DISTRICT			
				Parcel Total:		\$193.79					

				File Number Total:		\$193.79					
--	--	--	--	--------------------	--	----------	--	--	--	--	--



State of Wisconsin / Department of Natural Resources

Tony Evers , Governor

Adam N Payne , Secretary

5/22/2023

Chapter 70.114 - Aids Payment Worksheet For Tax Year 2022(Payment Year 2023) - Payment Due January 31, 2023

3108 of 7056

FILE NO: NA 751 *				DATE OF PURCHASE: 01/09/2001				GRANTOR: JOHN HUIZINGA			
LEGAL DESCRIPTION: T01 R23-E S19 CAROL BEACH 5A				PARCEL NO: 93-4-123-184-0650				CONTROL NO: 85492			
0.11	\$3,603.58	0.97669575	\$3,519.60								
				0	\$0.00	STAT	999999	STATE OF WISCONSIN			
				0.00377280	\$13.28	CNTY	30	KENOSHA COUNTY			
				0.00354130	\$12.46	MUNI	30174	VILLAGE OF PLEASANT PRAIRIE			
				0.00622830	\$21.92	REG	302793	SCH D OF KENOSHA			
				0.00062560	\$2.20	VTAE	000600	GATEWAY VTAE DISTRICT			
Parcel Total:					\$49.86						

LEGAL DESCRIPTION: T01 R23-E S18 CAROL BEACH 5A				PARCEL NO: 93-4-123-184-0650				CONTROL NO: 85730			
0.11	\$9,825.91	0.97669575	\$9,596.93								
				0	\$0.00	STAT	999999	STATE OF WISCONSIN			
				0.00377280	\$36.21	CNTY	30	KENOSHA COUNTY			
				0.00354130	\$33.99	MUNI	30174	VILLAGE OF PLEASANT PRAIRIE			
				0.00622830	\$59.77	REG	302793	SCH D OF KENOSHA			
				0.00062560	\$6.00	VTAE	000600	GATEWAY VTAE DISTRICT			
Parcel Total:					\$135.97						

File Number Total:					\$185.83						
--------------------	--	--	--	--	----------	--	--	--	--	--	--



State of Wisconsin / Department of Natural Resources

Tony Evers , Governor

Adam N Payne , Secretary

5/22/2023

Chapter 70.114 - Aids Payment Worksheet For Tax Year 2022(Payment Year 2023) - Payment Due January 31, 2023

3109 of 7056

FILE NO: NA 756 *				DATE OF PURCHASE: 04/16/2001				GRANTOR: ROBERT DEUTSCHE, ET AL			
LEGAL DESCRIPTION: T01 R23-E S30 CAROL BEACH 7 P BLOCK 12				PARCEL NO: P 93-4-123-301-0950				CONTROL NO: 85904			
11	\$172,345.15	0.97669575	\$168,328.78								
				0	\$0.00	STAT	999999	STATE OF WISCONSIN			
				0.00377280	\$635.08	CNTY	30	KENOSHA COUNTY			
				0.00354130	\$596.10	MUNI	30174	VILLAGE OF PLEASANT PRAIRIE			
				0.00622830	\$1,048.40	REG	302793	SCH D OF KENOSHA			
				0.00062560	\$105.31	VTAE	000600	GATEWAY VTAE DISTRICT			
Parcel Total:					\$2,384.89						

File Number Total:					\$2,384.89						
--------------------	--	--	--	--	------------	--	--	--	--	--	--

FILE NO: NA 767 *				DATE OF PURCHASE: 10/31/2001				GRANTOR: ROBERT GORANSON			
LEGAL DESCRIPTION: T01 R23-E S19 CAROL BEACH 5A-L24B51				PARCEL NO: 93-4-123-191-1095				CONTROL NO: 86527			
0.27	\$13,429.49	0.97669575	\$13,116.53								
				0	\$0.00	STAT	999999	STATE OF WISCONSIN			
				0.00377280	\$49.49	CNTY	30	KENOSHA COUNTY			
				0.00354130	\$46.45	MUNI	30174	VILLAGE OF PLEASANT PRAIRIE			
				0.00622830	\$81.69	REG	302793	SCH D OF KENOSHA			
				0.00062560	\$8.21	VTAE	000600	GATEWAY VTAE DISTRICT			
Parcel Total:					\$185.84						

File Number Total:					\$185.84						
--------------------	--	--	--	--	----------	--	--	--	--	--	--



State of Wisconsin / Department of Natural Resources

Tony Evers , Governor

Adam N Payne , Secretary

5/22/2023

Chapter 70.114 - Aids Payment Worksheet For Tax Year 2022(Payment Year 2023) - Payment Due January 31, 2023

3110 of 7056

FILE NO: NA 768 *				DATE OF PURCHASE: 10/26/2001				GRANTOR: JEAN REILLY			
LEGAL DESCRIPTION: T01 R23-E S29 CAROL BEACH 2-L13B16				PARCEL NO: 93-4-123-293-0785				CONTROL NO: 86525			
0.43	\$13,429.49	0.97669575	\$13,116.53								
				0	\$0.00	STAT	999999	STATE OF WISCONSIN			
				0.00377280	\$49.49	CNTY	30	KENOSHA COUNTY			
				0.00354130	\$46.45	MUNI	30174	VILLAGE OF PLEASANT PRAIRIE			
				0.00622830	\$81.69	REG	302793	SCH D OF KENOSHA			
				0.00062560	\$8.21	VTAE	000600	GATEWAY VTAE DISTRICT			
Parcel Total:					\$185.84						

File Number Total:					\$185.84						
--------------------	--	--	--	--	----------	--	--	--	--	--	--

FILE NO: NA 771 *				DATE OF PURCHASE: 12/26/2001				GRANTOR: AUDREY L ERICKSON REVOCABLE			
LEGAL DESCRIPTION: T01 R23-E S19 CAROL BEACH 7 LT23-B9				PARCEL NO: 93-4-123-194-1280				CONTROL NO: 86218			
0.28	\$13,429.49	0.97669575	\$13,116.53								
				0	\$0.00	STAT	999999	STATE OF WISCONSIN			
				0.00377280	\$49.49	CNTY	30	KENOSHA COUNTY			
				0.00354130	\$46.45	MUNI	30174	VILLAGE OF PLEASANT PRAIRIE			
				0.00622830	\$81.69	REG	302793	SCH D OF KENOSHA			
				0.00062560	\$8.21	VTAE	000600	GATEWAY VTAE DISTRICT			
Parcel Total:					\$185.84						

File Number Total:					\$185.84						
--------------------	--	--	--	--	----------	--	--	--	--	--	--



State of Wisconsin / Department of Natural Resources

Tony Evers , Governor

Adam N Payne , Secretary

5/22/2023

Chapter 70.114 - Aids Payment Worksheet For Tax Year 2022(Payment Year 2023) - Payment Due January 31, 2023

3111 of 7056

FILE NO: NA 774 *	DATE OF PURCHASE: 11/29/2001	GRANTOR: KENOSHA COUNTY
LEGAL DESCRIPTION: T01 R23-E S29 CAROL BEACH 3-L10B31	PARCEL NO: 93-4-123-292-0190	CONTROL NO: 86526
0.27	\$11,191.24	0.97669575 \$10,930.44
	0	\$0.00 STAT 999999 STATE OF WISCONSIN
	0.00377280	\$41.24 CNTY 30 KENOSHA COUNTY
	0.00354130	\$38.71 MUNI 30174 VILLAGE OF PLEASANT PRAIRIE
	0.00622830	\$68.08 REG 302793 SCH D OF KENOSHA
	0.00062560	\$6.84 VTAE 000600 GATEWAY VTAE DISTRICT
Parcel Total:		\$154.87

File Number Total:	\$154.87
--------------------	----------

FILE NO: NA 781 *	DATE OF PURCHASE: 06/26/2002	GRANTOR: SYLVIA RUFFINO
LEGAL DESCRIPTION: T01 R23-E S19 CAROL BEACH 5A L19-B51	PARCEL NO: 93-4-123-191-1070	CONTROL NO: 87249
0.27	\$12,018.53	0.97669575 \$11,738.45
	0	\$0.00 STAT 999999 STATE OF WISCONSIN
	0.00377280	\$44.29 CNTY 30 KENOSHA COUNTY
	0.00354130	\$41.57 MUNI 30174 VILLAGE OF PLEASANT PRAIRIE
	0.00239380	\$28.10 REG 305054 UHS D OF CENTRAL-WESTOSHA (SALEM)
	0.00062560	\$7.34 VTAE 000600 GATEWAY VTAE DISTRICT
Parcel Total:		\$121.30

File Number Total:	\$121.30
--------------------	----------



State of Wisconsin / Department of Natural Resources

Tony Evers , Governor

Adam N Payne , Secretary

5/22/2023

Chapter 70.114 - Aids Payment Worksheet For Tax Year 2022(Payment Year 2023) - Payment Due January 31, 2023

3112 of 7056

FILE NO: NA 787 *	DATE OF PURCHASE: 09/04/2002	GRANTOR: JOSEPH E KENSKI
LEGAL DESCRIPTION: T01 R23-E S18 CAROL BEACH 5A L19 B48	PARCEL NO: 93-4-123-184-0520	CONTROL NO: 87395
0.35	\$12,018.53	0.97669575 \$11,738.45
	0	\$0.00 STAT 999999 STATE OF WISCONSIN
	0.00377280	\$44.29 CNTY 30 KENOSHA COUNTY
	0.00354130	\$41.57 MUNI 30174 VILLAGE OF PLEASANT PRAIRIE
	0.00622830	\$73.11 REG 302793 SCH D OF KENOSHA
	0.00062560	\$7.34 VTAE 000600 GATEWAY VTAE DISTRICT
Parcel Total:		\$166.31

File Number Total:	\$166.31
--------------------	----------

FILE NO: NA 788 *	DATE OF PURCHASE: 09/04/2002	GRANTOR: EVEYLNMAE M BUCZKIEWICZ
LEGAL DESCRIPTION: T01 R23-E S30 CAROL BEACH 2 LT34-B17	PARCEL NO: 93-4-123-304-0365	CONTROL NO: 87457
0.3	\$12,018.53	0.97669575 \$11,738.45
	0	\$0.00 STAT 999999 STATE OF WISCONSIN
	0.00377280	\$44.29 CNTY 30 KENOSHA COUNTY
	0.00354130	\$41.57 MUNI 30174 VILLAGE OF PLEASANT PRAIRIE
	0.00622830	\$73.11 REG 302793 SCH D OF KENOSHA
	0.00062560	\$7.34 VTAE 000600 GATEWAY VTAE DISTRICT
Parcel Total:		\$166.31

File Number Total:	\$166.31
--------------------	----------



State of Wisconsin / Department of Natural Resources

Tony Evers , Governor

Adam N Payne , Secretary

5/22/2023

Chapter 70.114 - Aids Payment Worksheet For Tax Year 2022(Payment Year 2023) - Payment Due January 31, 2023

3113 of 7056

FILE NO: NA 789 *	DATE OF PURCHASE: 09/09/2002	GRANTOR: KENOSHA COUNTY		
LEGAL DESCRIPTION: T01 R23-E S29 CAROL BEACH 3 LT3-BL29	PARCEL NO: 93-4-123-292-0115	CONTROL NO: 87335		
0.29	\$5,532.53	0.97669575	\$5,403.60	
	0	\$0.00	STAT 999999	STATE OF WISCONSIN
	0.00377280	\$20.39	CNTY 30	KENOSHA COUNTY
	0.00354130	\$19.14	MUNI 30174	VILLAGE OF PLEASANT PRAIRIE
	0.00622830	\$33.66	REG 302793	SCH D OF KENOSHA
	0.00062560	\$3.38	VTAE 000600	GATEWAY VTAE DISTRICT
Parcel Total:		\$76.57		

File Number Total:	\$76.57
--------------------	---------

FILE NO: NA 790 *	DATE OF PURCHASE: 09/09/2002	GRANTOR: KENOSHA COUNTY		
LEGAL DESCRIPTION: T01 R23-E S29 CAROL BEACH 3 L10-BL29	PARCEL NO: 93-4-123-292-0120	CONTROL NO: 87334		
0.3	\$6,992.78	0.97669575	\$6,829.82	
	0	\$0.00	STAT 999999	STATE OF WISCONSIN
	0.00377280	\$25.77	CNTY 30	KENOSHA COUNTY
	0.00354130	\$24.19	MUNI 30174	VILLAGE OF PLEASANT PRAIRIE
	0.00622830	\$42.54	REG 302793	SCH D OF KENOSHA
	0.00062560	\$4.27	VTAE 000600	GATEWAY VTAE DISTRICT
Parcel Total:		\$96.77		

File Number Total:	\$96.77
--------------------	---------



State of Wisconsin / Department of Natural Resources

Tony Evers , Governor

Adam N Payne , Secretary

5/22/2023

Chapter 70.114 - Aids Payment Worksheet For Tax Year 2022(Payment Year 2023) - Payment Due January 31, 2023

3114 of 7056

FILE NO: NA 800 *	DATE OF PURCHASE: 01/13/2003	GRANTOR: EUGENE F CHESS
LEGAL DESCRIPTION: T01 R23-E S29 CAROL BEACH 2	PARCEL NO: 93-4-123-293-0095	CONTROL NO: 88927
0.24	\$11,373.50	0.97669575 \$11,108.45
	0	\$0.00 STAT 999999 STATE OF WISCONSIN
	0.00377280	\$41.91 CNTY 30 KENOSHA COUNTY
	0.00354130	\$39.34 MUNI 30174 VILLAGE OF PLEASANT PRAIRIE
	0.00622830	\$69.19 REG 302793 SCH D OF KENOSHA
	0.00062560	\$6.95 VTAE 000600 GATEWAY VTAE DISTRICT
Parcel Total:		\$157.39

File Number Total:	\$157.39
--------------------	----------

FILE NO: NA 807 *	DATE OF PURCHASE: 05/22/2003	GRANTOR: FELIKSAS BACIANSKAS
LEGAL DESCRIPTION: T01 R23-E S19 CAROL BEACH 5A	PARCEL NO: 93-4-123-191-0915	CONTROL NO: 88936
0.26	\$11,373.50	0.97669575 \$11,108.45
	0	\$0.00 STAT 999999 STATE OF WISCONSIN
	0.00377280	\$41.91 CNTY 30 KENOSHA COUNTY
	0.00354130	\$39.34 MUNI 30174 VILLAGE OF PLEASANT PRAIRIE
	0.00622830	\$69.19 REG 302793 SCH D OF KENOSHA
	0.00062560	\$6.95 VTAE 000600 GATEWAY VTAE DISTRICT
Parcel Total:		\$157.39

File Number Total:	\$157.39
--------------------	----------



State of Wisconsin / Department of Natural Resources

Tony Evers , Governor

Adam N Payne , Secretary

5/22/2023

Chapter 70.114 - Aids Payment Worksheet For Tax Year 2022(Payment Year 2023) - Payment Due January 31, 2023

3115 of 7056

FILE NO: NA 815 *	DATE OF PURCHASE: 07/06/2003	GRANTOR: THEODORE P GORDON
LEGAL DESCRIPTION: T01 R23-E S30 CAROL BEACH 2, LT12-BL18	PARCEL NO: 93-4-123-304-0450	CONTROL NO: 89611
0.42	\$11,373.50	0.97669575 \$11,108.45
	0	\$0.00 STAT 999999 STATE OF WISCONSIN
	0.00377280	\$41.91 CNTY 30 KENOSHA COUNTY
	0.00354130	\$39.34 MUNI 30174 VILLAGE OF PLEASANT PRAIRIE
	0.00622830	\$69.19 REG 302793 SCH D OF KENOSHA
	0.00062560	\$6.95 VTAE 000600 GATEWAY VTAE DISTRICT
Parcel Total:		\$157.39

File Number Total:	\$157.39
--------------------	----------

FILE NO: NA 818 *	DATE OF PURCHASE: 08/21/2003	GRANTOR: CINDY L MCCAMANT
LEGAL DESCRIPTION: T01 R23-E S30 CAROL BEACH 3-L19-B27	PARCEL NO: 93-4-123-301-0440	CONTROL NO: 89800
0.27	\$11,373.50	0.97669575 \$11,108.45
	0	\$0.00 STAT 999999 STATE OF WISCONSIN
	0.00377280	\$41.91 CNTY 30 KENOSHA COUNTY
	0.00354130	\$39.34 MUNI 30174 VILLAGE OF PLEASANT PRAIRIE
	0.00622830	\$69.19 REG 302793 SCH D OF KENOSHA
	0.00062560	\$6.95 VTAE 000600 GATEWAY VTAE DISTRICT
Parcel Total:		\$157.39

File Number Total:	\$157.39
--------------------	----------



State of Wisconsin / Department of Natural Resources

Tony Evers , Governor

Adam N Payne , Secretary

5/22/2023

Chapter 70.114 - Aids Payment Worksheet For Tax Year 2022(Payment Year 2023) - Payment Due January 31, 2023

3116 of 7056

FILE NO: NA 819 *				DATE OF PURCHASE: 11/15/2003				GRANTOR: ROGER KOZIOL			
LEGAL DESCRIPTION: T01 R23-E S30 CAROL BEACH 3-L16-B25				PARCEL NO: 93-4-123-301-0250				CONTROL NO: 89776			
0.51	\$11,373.50	0.97669575	\$11,108.45								
				0	\$0.00	STAT	999999	STATE OF WISCONSIN			
				0.00377280	\$41.91	CNTY	30	KENOSHA COUNTY			
				0.00354130	\$39.34	MUNI	30174	VILLAGE OF PLEASANT PRAIRIE			
				0.00622830	\$69.19	REG	302793	SCH D OF KENOSHA			
				0.00062560	\$6.95	VTAE	000600	GATEWAY VTAE DISTRICT			
				Parcel Total:		\$157.39					

				File Number Total:		\$157.39					
--	--	--	--	--------------------	--	----------	--	--	--	--	--

FILE NO: NA 824 *				DATE OF PURCHASE: 03/17/2004				GRANTOR: VILLAGE OF PLEASANT PRAIRIE			
LEGAL DESCRIPTION: T01 R23-E S30 PT OF NWNE				PARCEL NO: 93-4-123-301-0900-0				CONTROL NO: 92030			
13.61	\$146,510.23	0.97669575	\$143,095.91								
				0	\$0.00	STAT	999999	STATE OF WISCONSIN			
				0.00377280	\$539.88	CNTY	30	KENOSHA COUNTY			
				0.00354130	\$506.74	MUNI	30174	VILLAGE OF PLEASANT PRAIRIE			
				0.00622830	\$891.25	REG	302793	SCH D OF KENOSHA			
				0.00062560	\$89.52	VTAE	000600	GATEWAY VTAE DISTRICT			
				Parcel Total:		\$2,027.39					

				File Number Total:		\$2,027.39					
--	--	--	--	--------------------	--	------------	--	--	--	--	--



State of Wisconsin / Department of Natural Resources

Tony Evers , Governor

Adam N Payne , Secretary

5/22/2023

Chapter 70.114 - Aids Payment Worksheet For Tax Year 2022(Payment Year 2023) - Payment Due January 31, 2023

3117 of 7056

FILE NO: NA 838 *	DATE OF PURCHASE: 09/04/2004	GRANTOR: ANGELINE CHMIELEWSKI
LEGAL DESCRIPTION: T01 R23-E S19 CAROL BEACH 4A	PARCEL NO: 93-4-123-191-1260	CONTROL NO: 91729
0.39	\$14,598.38	0.97669575 \$14,258.18
	0	\$0.00 STAT 999999 STATE OF WISCONSIN
	0.00377280	\$53.79 CNTY 30 KENOSHA COUNTY
	0.00354130	\$50.49 MUNI 30174 VILLAGE OF PLEASANT PRAIRIE
	0.00622830	\$88.80 REG 302793 SCH D OF KENOSHA
	0.00062560	\$8.92 VTAE 000600 GATEWAY VTAE DISTRICT
Parcel Total:		\$202.00

LEGAL DESCRIPTION: T01 R23-E S19 CAROL BEACH 4A	PARCEL NO: 93-4-123-191-1265	CONTROL NO: 91730
0.36	\$13,475.43	0.97669575 \$13,161.40
	0	\$0.00 STAT 999999 STATE OF WISCONSIN
	0.00377280	\$49.66 CNTY 30 KENOSHA COUNTY
	0.00354130	\$46.61 MUNI 30174 VILLAGE OF PLEASANT PRAIRIE
	0.00622830	\$81.97 REG 302793 SCH D OF KENOSHA
	0.00062560	\$8.23 VTAE 000600 GATEWAY VTAE DISTRICT
Parcel Total:		\$186.47

File Number Total:	\$388.47
--------------------	----------



State of Wisconsin / Department of Natural Resources

Tony Evers , Governor

Adam N Payne , Secretary

5/22/2023

Chapter 70.114 - Aids Payment Worksheet For Tax Year 2022(Payment Year 2023) - Payment Due January 31, 2023

3118 of 7056

FILE NO: NA 846 *				DATE OF PURCHASE: 09/17/2004				GRANTOR: PEARL J TEFFT			
LEGAL DESCRIPTION: T01 R23-E S19 CAROL BEACH 7				PARCEL NO: 93-4-123-194-1265				CONTROL NO: 91999			
0.29	\$87,730.67	0.97669575	\$85,686.18								
				0	\$0.00	STAT	999999	STATE OF WISCONSIN			
				0.00377280	\$323.28	CNTY	30	KENOSHA COUNTY			
				0.00354130	\$303.44	MUNI	30174	VILLAGE OF PLEASANT PRAIRIE			
				0.00622830	\$533.68	REG	302793	SCH D OF KENOSHA			
				0.00062560	\$53.61	VTAE	000600	GATEWAY VTAE DISTRICT			
				Parcel Total:	\$1,214.01						

				File Number Total:	\$1,214.01						
--	--	--	--	--------------------	------------	--	--	--	--	--	--

FILE NO: NA 846 A				DATE OF PURCHASE: 09/17/2004				GRANTOR: PEARL J TEFFT			
LEGAL DESCRIPTION: T01 R23-E S19 CAROL BEACH 7				PARCEL NO: 93-4-123-194-1260				CONTROL NO: 92054			
0.29	\$87,730.67	0.97669575	\$85,686.18								
				0	\$0.00	STAT	999999	STATE OF WISCONSIN			
				0.00377280	\$323.28	CNTY	30	KENOSHA COUNTY			
				0.00354130	\$303.44	MUNI	30174	VILLAGE OF PLEASANT PRAIRIE			
				0.00622830	\$533.68	REG	302793	SCH D OF KENOSHA			
				0.00062560	\$53.61	VTAE	000600	GATEWAY VTAE DISTRICT			
				Parcel Total:	\$1,214.01						

				File Number Total:	\$1,214.01						
--	--	--	--	--------------------	------------	--	--	--	--	--	--



State of Wisconsin / Department of Natural Resources

Tony Evers , Governor

Adam N Payne , Secretary

5/22/2023

Chapter 70.114 - Aids Payment Worksheet For Tax Year 2022(Payment Year 2023) - Payment Due January 31, 2023

3119 of 7056

FILE NO: NA 859 *	DATE OF PURCHASE: 10/11/2005	GRANTOR: SUSAN K MOSCHIN
LEGAL DESCRIPTION: T01 R23-E S19 CAROL BEACH 4	PARCEL NO: 93-4-123-194-0417	CONTROL NO: 94040
0.28	\$11,305.84	0.97669575 \$11,042.37
	0	\$0.00 STAT 999999 STATE OF WISCONSIN
	0.00377280	\$41.66 CNTY 30 KENOSHA COUNTY
	0.00354130	\$39.10 MUNI 30174 VILLAGE OF PLEASANT PRAIRIE
	0.00622830	\$68.78 REG 302793 SCH D OF KENOSHA
	0.00062560	\$6.91 VTAE 000600 GATEWAY VTAE DISTRICT
Parcel Total:		\$156.45

LEGAL DESCRIPTION: T01 R23-E S19 CAROL BEACH 4	PARCEL NO: 93-4-123-194-0416	CONTROL NO: 94041
0.28	\$11,305.84	0.97669575 \$11,042.37
	0	\$0.00 STAT 999999 STATE OF WISCONSIN
	0.00377280	\$41.66 CNTY 30 KENOSHA COUNTY
	0.00354130	\$39.10 MUNI 30174 VILLAGE OF PLEASANT PRAIRIE
	0.00622830	\$68.78 REG 302793 SCH D OF KENOSHA
	0.00062560	\$6.91 VTAE 000600 GATEWAY VTAE DISTRICT
Parcel Total:		\$156.45

File Number Total:	\$312.90
--------------------	----------



State of Wisconsin / Department of Natural Resources

Tony Evers , Governor

Adam N Payne , Secretary

5/22/2023

Chapter 70.114 - Aids Payment Worksheet For Tax Year 2022(Payment Year 2023) - Payment Due January 31, 2023

3120 of 7056

FILE NO: NA 874 *				DATE OF PURCHASE: 04/24/2006				GRANTOR: JACQUELINE HENDERSON ESTATE			
LEGAL DESCRIPTION: T01 R23-E S19 CAROL BEACH 4				PARCEL NO: 93-4-123-191-1465				CONTROL NO: 94950			
0.38	\$11,560.76	0.97669575	\$11,291.35								
				0	\$0.00	STAT	999999	STATE OF WISCONSIN			
				0.00377280	\$42.60	CNTY	30	KENOSHA COUNTY			
				0.00354130	\$39.99	MUNI	30174	VILLAGE OF PLEASANT PRAIRIE			
				0.00622830	\$70.33	REG	302793	SCH D OF KENOSHA			
				0.00062560	\$7.06	VTAE	000600	GATEWAY VTAE DISTRICT			
				Parcel Total:		\$159.98					

				File Number Total:		\$159.98					
--	--	--	--	--------------------	--	----------	--	--	--	--	--

FILE NO: NA 877 *				DATE OF PURCHASE: 03/08/2006				GRANTOR: MARY MOORE			
LEGAL DESCRIPTION: T01 R23-E S17 CAROL BEACH 5A				PARCEL NO: 93-4-123-191-0775				CONTROL NO: 95117			
0.5	\$13,650.06	0.97669575	\$13,331.95								
				0	\$0.00	STAT	999999	STATE OF WISCONSIN			
				0.00377280	\$50.30	CNTY	30	KENOSHA COUNTY			
				0.00354130	\$47.21	MUNI	30174	VILLAGE OF PLEASANT PRAIRIE			
				0.00622830	\$83.04	REG	302793	SCH D OF KENOSHA			
				0.00062560	\$8.34	VTAE	000600	GATEWAY VTAE DISTRICT			
				Parcel Total:		\$188.89					

				File Number Total:		\$188.89					
--	--	--	--	--------------------	--	----------	--	--	--	--	--



State of Wisconsin / Department of Natural Resources

Tony Evers , Governor

Adam N Payne , Secretary

5/22/2023

Chapter 70.114 - Aids Payment Worksheet For Tax Year 2022(Payment Year 2023) - Payment Due January 31, 2023

3121 of 7056

FILE NO: NA 878 *	DATE OF PURCHASE: 07/11/2006	GRANTOR: KENOSHA COUNTY
LEGAL DESCRIPTION: T01 R23-E S29 CAROL BEACH 2	PARCEL NO: 93-4-123-293-0340	CONTROL NO: 97043
0.26	\$3,532.30	0.97669575 \$3,449.98
	0	\$0.00 STAT 999999 STATE OF WISCONSIN
	0.00377280	\$13.02 CNTY 30 KENOSHA COUNTY
	0.00354130	\$12.22 MUNI 30174 VILLAGE OF PLEASANT PRAIRIE
	0.00622830	\$21.49 REG 302793 SCH D OF KENOSHA
	0.00062560	\$2.16 VTAE 000600 GATEWAY VTAE DISTRICT
Parcel Total:		\$48.89

File Number Total:	\$48.89
--------------------	---------

FILE NO: NA 892 *	DATE OF PURCHASE: 01/08/2007	GRANTOR: EDWARD ZARAZA
LEGAL DESCRIPTION: T01 R23-E S19 CAROL BEACH U4A	PARCEL NO: 93-4-123-194-0275	CONTROL NO: 97420
0.52	\$10,079.23	0.97669575 \$9,844.34
	0	\$0.00 STAT 999999 STATE OF WISCONSIN
	0.00377280	\$37.14 CNTY 30 KENOSHA COUNTY
	0.00354130	\$34.86 MUNI 30174 VILLAGE OF PLEASANT PRAIRIE
	0.00622830	\$61.31 REG 302793 SCH D OF KENOSHA
	0.00062560	\$6.16 VTAE 000600 GATEWAY VTAE DISTRICT
Parcel Total:		\$139.47

File Number Total:	\$139.47
--------------------	----------



State of Wisconsin / Department of Natural Resources

Tony Evers , Governor

Adam N Payne , Secretary

5/22/2023

Chapter 70.114 - Aids Payment Worksheet For Tax Year 2022(Payment Year 2023) - Payment Due January 31, 2023

3122 of 7056

FILE NO: NA 899 *		DATE OF PURCHASE: 01/17/2007			GRANTOR: PETER GULAN			
LEGAL DESCRIPTION: T01 R23-E S29 CAROL BEACH 3				PARCEL NO: 93-4-123-292-0205		CONTROL NO: 97506		
0.28	\$8,972.97	0.97669575	\$8,763.86					
				0	\$0.00	STAT	999999	STATE OF WISCONSIN
				0.00377280	\$33.06	CNTY	30	KENOSHA COUNTY
				0.00354130	\$31.04	MUNI	30174	VILLAGE OF PLEASANT PRAIRIE
				0.00622830	\$54.58	REG	302793	SCH D OF KENOSHA
				0.00062560	\$5.48	VTAE	000600	GATEWAY VTAE DISTRICT
Parcel Total:					\$124.16			

File Number Total:		\$124.16					
--------------------	--	----------	--	--	--	--	--

FILE NO: NA 918 *		DATE OF PURCHASE: 06/25/2008			GRANTOR: Nancy J Steffens			
LEGAL DESCRIPTION: T01 R23-E S30 UNIT 7 OF CAROL BEACH ES				PARCEL NO: 93-4-123-301-0720		CONTROL NO: 104380		
0.21	\$8,024.20	0.97669575	\$7,837.21					
				0	\$0.00	STAT	999999	STATE OF WISCONSIN
				0.00377280	\$29.57	CNTY	30	KENOSHA COUNTY
				0.00354130	\$27.75	MUNI	30174	VILLAGE OF PLEASANT PRAIRIE
				0.00622830	\$48.81	REG	302793	SCH D OF KENOSHA
				0.00062560	\$4.90	VTAE	000600	GATEWAY VTAE DISTRICT
Parcel Total:					\$111.03			



State of Wisconsin / Department of Natural Resources

Tony Evers , Governor

Adam N Payne , Secretary

5/22/2023

Chapter 70.114 - Aids Payment Worksheet For Tax Year 2022(Payment Year 2023) - Payment Due January 31, 2023

3123 of 7056

LEGAL DESCRIPTION: T01 R23-E S30 UNIT 7 OF CAROL BEACH ES PARCEL NO: 93-4-123-301-0725 CONTROL NO: 104381

0.21 \$8,024.20 0.97669575 \$7,837.21

0 \$0.00 STAT 999999 STATE OF WISCONSIN

0.00377280 \$29.57 CNTY 30 KENOSHA COUNTY

0.00354130 \$27.75 MUNI 30174 VILLAGE OF PLEASANT PRAIRIE

0.00622830 \$48.81 REG 302793 SCH D OF KENOSHA

0.00062560 \$4.90 VTAE 000600 GATEWAY VTAE DISTRICT

Parcel Total: \$111.03

File Number Total: \$222.06

FILE NO: NA 919 * DATE OF PURCHASE: 07/09/2008 GRANTOR: Mary E Wade

LEGAL DESCRIPTION: T01 R23-E S29 UNIT 2 OF CAROL BEACH ES PARCEL NO: 93-4-123-293-0480 CONTROL NO: 102340

0.33 \$29,719.27 0.97669575 \$29,026.69

0 \$0.00 STAT 999999 STATE OF WISCONSIN

0.00377280 \$109.51 CNTY 30 KENOSHA COUNTY

0.00354130 \$102.79 MUNI 30174 VILLAGE OF PLEASANT PRAIRIE

0.00622830 \$180.79 REG 302793 SCH D OF KENOSHA

0.00062560 \$18.16 VTAE 000600 GATEWAY VTAE DISTRICT

Parcel Total: \$411.25

File Number Total: \$411.25



State of Wisconsin / Department of Natural Resources

Tony Evers , Governor

Adam N Payne , Secretary

5/22/2023

Chapter 70.114 - Aids Payment Worksheet For Tax Year 2022(Payment Year 2023) - Payment Due January 31, 2023

3124 of 7056

FILE NO: NA 20007 *				DATE OF PURCHASE: 12/10/2008				GRANTOR: Mary K. Sekera Estate			
LEGAL DESCRIPTION: T01 R23-E S19 UNIT 4 OF CAROL BEACH ES				PARCEL NO: 93-4-123-191-1475				CONTROL NO: 101301			
0.62	\$15,454.02	0.97669575	\$15,093.88								
				0	\$0.00	STAT	999999	STATE OF WISCONSIN			
				0.00377280	\$56.95	CNTY	30	KENOSHA COUNTY			
				0.00354130	\$53.45	MUNI	30174	VILLAGE OF PLEASANT PRAIRIE			
				0.00622830	\$94.01	REG	302793	SCH D OF KENOSHA			
				0.00062560	\$9.44	VTAE	000600	GATEWAY VTAE DISTRICT			
Parcel Total:					\$213.85						

File Number Total:					\$213.85						
--------------------	--	--	--	--	----------	--	--	--	--	--	--

FILE NO: NA 20019 *				DATE OF PURCHASE: 06/16/2009				GRANTOR: Flora D Rambert			
LEGAL DESCRIPTION: T01 R23-E S18 UNIT 5-A OF CAROL BEACH				PARCEL NO: 93-4-123-184-0690				CONTROL NO: 106380			
0.28	\$10,511.98	0.97669575	\$10,267.00								
				0	\$0.00	STAT	999999	STATE OF WISCONSIN			
				0.00377280	\$38.74	CNTY	30	KENOSHA COUNTY			
				0.00354130	\$36.36	MUNI	30174	VILLAGE OF PLEASANT PRAIRIE			
				0.00622830	\$63.95	REG	302793	SCH D OF KENOSHA			
				0.00062560	\$6.42	VTAE	000600	GATEWAY VTAE DISTRICT			
Parcel Total:					\$145.47						



State of Wisconsin / Department of Natural Resources

Tony Evers , Governor

Adam N Payne , Secretary

5/22/2023

Chapter 70.114 - Aids Payment Worksheet For Tax Year 2022(Payment Year 2023) - Payment Due January 31, 2023

3125 of 7056

LEGAL DESCRIPTION: T01 R23-E S18 UNIT 5-A OF CAROL BEACH PARCEL NO: 93-4-123-184-0695 CONTROL NO: 106381

0.28 \$10,511.98 0.97669575 \$10,267.00

0 \$0.00 STAT 999999 STATE OF WISCONSIN

0.00377280 \$38.74 CNTY 30 KENOSHA COUNTY

0.00354130 \$36.36 MUNI 30174 VILLAGE OF PLEASANT PRAIRIE

0.00622830 \$63.95 REG 302793 SCH D OF KENOSHA

0.00062560 \$6.42 VTAE 000600 GATEWAY VTAE DISTRICT

Parcel Total: \$145.47

File Number Total: \$290.94

FILE NO: NA 2025 * DATE OF PURCHASE: 09/01/2009 GRANTOR: Frank J Scavo

LEGAL DESCRIPTION: T01 R23-E S19 UNIT 5-A OF CAROL BEACH PARCEL NO: 93-4-123-191-1020 CONTROL NO: 109780

0.29 \$12,413.84 0.97669575 \$12,124.55

0 \$0.00 STAT 999999 STATE OF WISCONSIN

0.00377280 \$45.74 CNTY 30 KENOSHA COUNTY

0.00354130 \$42.94 MUNI 30174 VILLAGE OF PLEASANT PRAIRIE

0.00622830 \$75.52 REG 302793 SCH D OF KENOSHA

0.00062560 \$7.59 VTAE 000600 GATEWAY VTAE DISTRICT

Parcel Total: \$171.79

File Number Total: \$171.79



State of Wisconsin / Department of Natural Resources

Tony Evers , Governor

Adam N Payne , Secretary

5/22/2023

Chapter 70.114 - Aids Payment Worksheet For Tax Year 2022(Payment Year 2023) - Payment Due January 31, 2023

3126 of 7056

FILE NO: NA 20039 *				DATE OF PURCHASE: 01/20/2010				GRANTOR: Vincenzo Degiorgis			
LEGAL DESCRIPTION: T01 R23-E S30 UNIT 3 OF CAROL BEACH ES				PARCEL NO: 93-4-123-301-0040				CONTROL NO: 114262			
0.58	\$16,237.40	0.97669575	\$15,859.00								
				0	\$0.00	STAT	999999	STATE OF WISCONSIN			
				0.00377280	\$59.83	CNTY	30	KENOSHA COUNTY			
				0.00354130	\$56.16	MUNI	30174	VILLAGE OF PLEASANT PRAIRIE			
				0.00622830	\$98.77	REG	302793	SCH D OF KENOSHA			
				0.00062560	\$9.92	VTAE	000600	GATEWAY VTAE DISTRICT			
Parcel Total:					\$224.68						

LEGAL DESCRIPTION: T01 R23-E S29 UNIT 3 OF CAROL BEACH ES				PARCEL NO: 93-4-123-292-0445				CONTROL NO: 114280			
0.49	\$13,717.80	0.97669575	\$13,398.12								
				0	\$0.00	STAT	999999	STATE OF WISCONSIN			
				0.00377280	\$50.55	CNTY	30	KENOSHA COUNTY			
				0.00354130	\$47.45	MUNI	30174	VILLAGE OF PLEASANT PRAIRIE			
				0.00622830	\$83.45	REG	302793	SCH D OF KENOSHA			
				0.00062560	\$8.38	VTAE	000600	GATEWAY VTAE DISTRICT			
Parcel Total:					\$189.83						



State of Wisconsin / Department of Natural Resources

Tony Evers , Governor

Adam N Payne , Secretary

5/22/2023

Chapter 70.114 - Aids Payment Worksheet For Tax Year 2022(Payment Year 2023) - Payment Due January 31, 2023

3127 of 7056

LEGAL DESCRIPTION: T01 R23-E S29 UNIT 3 OF CAROL BEACH ES	PARCEL NO: 93-4-123-292-0555	CONTROL NO: 114281
---	------------------------------	--------------------

0.28	\$7,838.75	0.97669575	\$7,656.07
------	------------	------------	------------

0	\$0.00	STAT	999999	STATE OF WISCONSIN
---	--------	------	--------	--------------------

0.00377280	\$28.89	CNTY	30	KENOSHA COUNTY
------------	---------	------	----	----------------

0.00354130	\$27.11	MUNI	30174	VILLAGE OF PLEASANT PRAIRIE
------------	---------	------	-------	-----------------------------

0.00622830	\$47.68	REG	302793	SCH D OF KENOSHA
------------	---------	-----	--------	------------------

0.00062560	\$4.79	VTAE	000600	GATEWAY VTAE DISTRICT
------------	--------	------	--------	-----------------------

Parcel Total:	\$108.47
---------------	----------

LEGAL DESCRIPTION: T01 R23-E S29 UNIT 3 OF CAROL BEACH ES	PARCEL NO: 93-4-123-292-0560	CONTROL NO: 114282
---	------------------------------	--------------------

0.26	\$7,278.84	0.97669575	\$7,109.21
------	------------	------------	------------

0	\$0.00	STAT	999999	STATE OF WISCONSIN
---	--------	------	--------	--------------------

0.00377280	\$26.82	CNTY	30	KENOSHA COUNTY
------------	---------	------	----	----------------

0.00354130	\$25.18	MUNI	30174	VILLAGE OF PLEASANT PRAIRIE
------------	---------	------	-------	-----------------------------

0.00622830	\$44.28	REG	302793	SCH D OF KENOSHA
------------	---------	-----	--------	------------------

0.00062560	\$4.45	VTAE	000600	GATEWAY VTAE DISTRICT
------------	--------	------	--------	-----------------------

Parcel Total:	\$100.73
---------------	----------

File Number Total:	\$623.71
--------------------	----------



State of Wisconsin / Department of Natural Resources

Tony Evers , Governor

Adam N Payne , Secretary

5/22/2023

Chapter 70.114 - Aids Payment Worksheet For Tax Year 2022(Payment Year 2023) - Payment Due January 31, 2023

3128 of 7056

FILE NO: NA 20046 *		DATE OF PURCHASE: 06/21/2010			GRANTOR: Chiwaukee Prairie Preservati			
LEGAL DESCRIPTION: T01 R23-E S19 UNIT 7 OF CAROL BEACH ES				PARCEL NO: 93-4-123-194-0990		CONTROL NO: 118320		
0.28	\$23,291.80	0.97669575	\$22,749.01					
				0	\$0.00	STAT	999999	STATE OF WISCONSIN
				0.00377280	\$85.83	CNTY	30	KENOSHA COUNTY
				0.00354130	\$80.56	MUNI	30174	VILLAGE OF PLEASANT PRAIRIE
				0.00622830	\$141.69	REG	302793	SCH D OF KENOSHA
				0.00062560	\$14.23	VTAE	000600	GATEWAY VTAE DISTRICT
Parcel Total:					\$322.31			

File Number Total:		\$322.31					
--------------------	--	----------	--	--	--	--	--

FILE NO: NA 20048 *		DATE OF PURCHASE: 08/02/2010			GRANTOR: Wisconsin Electric Power Com			
LEGAL DESCRIPTION: T01 R23-E S07 PT OF NESE				PARCEL NO: 93-4-123-074-0200		CONTROL NO: 114900		
8.64	\$106,370.63	0.97669575	\$103,891.74					
				0	\$0.00	STAT	999999	STATE OF WISCONSIN
				0.00377280	\$391.97	CNTY	30	KENOSHA COUNTY
				0.00354130	\$367.91	MUNI	30174	VILLAGE OF PLEASANT PRAIRIE
				0.00622830	\$647.07	REG	302793	SCH D OF KENOSHA
				0.00062560	\$65.00	VTAE	000600	GATEWAY VTAE DISTRICT
Parcel Total:					\$1,471.95			



State of Wisconsin / Department of Natural Resources

Tony Evers , Governor

Adam N Payne , Secretary

5/22/2023

Chapter 70.114 - Aids Payment Worksheet For Tax Year 2022(Payment Year 2023) - Payment Due January 31, 2023

3129 of 7056

LEGAL DESCRIPTION: T01 R23-E S08 GOV LOT 3	PARCEL NO: 93-4-123-074-0200	CONTROL NO: 114901
--	------------------------------	--------------------

2.2	\$27,085.12	0.97669575	\$26,453.92
-----	-------------	------------	-------------

0	\$0.00	STAT	999999	STATE OF WISCONSIN
---	--------	------	--------	--------------------

0.00377280	\$99.81	CNTY	30	KENOSHA COUNTY
------------	---------	------	----	----------------

0.00354130	\$93.68	MUNI	30174	VILLAGE OF PLEASANT PRAIRIE
------------	---------	------	-------	-----------------------------

0.00622830	\$164.76	REG	302793	SCH D OF KENOSHA
------------	----------	-----	--------	------------------

0.00062560	\$16.55	VTAE	000600	GATEWAY VTAE DISTRICT
------------	---------	------	--------	-----------------------

Parcel Total:	\$374.80
---------------	----------

File Number Total:	\$1,846.75
--------------------	------------

FILE NO: NA 20056 *	DATE OF PURCHASE: 11/29/2010	GRANTOR: Kenosha County
---------------------	------------------------------	-------------------------

LEGAL DESCRIPTION: T01 R23-E S19 UNIT 4 OF CAROL BEACH ES	PARCEL NO: 93-4-123-191-1470	CONTROL NO: 121380
---	------------------------------	--------------------

0.42	\$1,108.75	0.97669575	\$1,082.91
------	------------	------------	------------

0	\$0.00	STAT	999999	STATE OF WISCONSIN
---	--------	------	--------	--------------------

0.00377280	\$4.09	CNTY	30	KENOSHA COUNTY
------------	--------	------	----	----------------

0.00354130	\$3.83	MUNI	30174	VILLAGE OF PLEASANT PRAIRIE
------------	--------	------	-------	-----------------------------

0.00622830	\$6.74	REG	302793	SCH D OF KENOSHA
------------	--------	-----	--------	------------------

0.00062560	\$0.68	VTAE	000600	GATEWAY VTAE DISTRICT
------------	--------	------	--------	-----------------------

Parcel Total:	\$15.34
---------------	---------



State of Wisconsin / Department of Natural Resources

Tony Evers , Governor

Adam N Payne , Secretary

5/22/2023

Chapter 70.114 - Aids Payment Worksheet For Tax Year 2022(Payment Year 2023) - Payment Due January 31, 2023

3130 of 7056

LEGAL DESCRIPTION: T01 R23-E S30 UNIT 7 OF CAROL BEACH ES	PARCEL NO: 93-4-123-301-0835	CONTROL NO: 121381
---	------------------------------	--------------------

0.2	\$527.97	0.97669575	\$515.66
-----	----------	------------	----------

0	\$0.00	STAT	999999	STATE OF WISCONSIN
---	--------	------	--------	--------------------

0.00377280	\$1.95	CNTY	30	KENOSHA COUNTY
------------	--------	------	----	----------------

0.00354130	\$1.83	MUNI	30174	VILLAGE OF PLEASANT PRAIRIE
------------	--------	------	-------	-----------------------------

0.00622830	\$3.21	REG	302793	SCH D OF KENOSHA
------------	--------	-----	--------	------------------

0.00062560	\$0.32	VTAE	000600	GATEWAY VTAE DISTRICT
------------	--------	------	--------	-----------------------

Parcel Total:	\$7.31
---------------	--------

File Number Total:	\$22.65
--------------------	---------

FILE NO: NA 20067 *	DATE OF PURCHASE: 02/01/2012	GRANTOR: The Nature Conservancy
---------------------	------------------------------	---------------------------------

LEGAL DESCRIPTION: T01 R23-E S19 UNIT 6 OF CAROL BEACH ES	PARCEL NO: 93-4-123-191-0196	CONTROL NO: 122647
---	------------------------------	--------------------

0.19	\$164.83	0.97669575	\$160.99
------	----------	------------	----------

0	\$0.00	STAT	999999	STATE OF WISCONSIN
---	--------	------	--------	--------------------

0.00377280	\$0.61	CNTY	30	KENOSHA COUNTY
------------	--------	------	----	----------------

0.00354130	\$0.57	MUNI	30174	VILLAGE OF PLEASANT PRAIRIE
------------	--------	------	-------	-----------------------------

0.00622830	\$1.00	REG	302793	SCH D OF KENOSHA
------------	--------	-----	--------	------------------

0.00062560	\$0.10	VTAE	000600	GATEWAY VTAE DISTRICT
------------	--------	------	--------	-----------------------

Parcel Total:	\$2.28
---------------	--------



State of Wisconsin / Department of Natural Resources

Tony Evers , Governor

Adam N Payne , Secretary

5/22/2023

Chapter 70.114 - Aids Payment Worksheet For Tax Year 2022(Payment Year 2023) - Payment Due January 31, 2023

3131 of 7056

LEGAL DESCRIPTION: T01 R23-E S19 UNIT 6 OF CAROL BEACH ES	PARCEL NO: 93-4-123-191-0196	CONTROL NO: 122648
---	------------------------------	--------------------

0.2	\$173.51	0.97669575	\$169.46
-----	----------	------------	----------

0	\$0.00	STAT	999999	STATE OF WISCONSIN
---	--------	------	--------	--------------------

0.00377280	\$0.64	CNTY	30	KENOSHA COUNTY
------------	--------	------	----	----------------

0.00354130	\$0.60	MUNI	30174	VILLAGE OF PLEASANT PRAIRIE
------------	--------	------	-------	-----------------------------

0.00622830	\$1.06	REG	302793	SCH D OF KENOSHA
------------	--------	-----	--------	------------------

0.00062560	\$0.11	VTAE	000600	GATEWAY VTAE DISTRICT
------------	--------	------	--------	-----------------------

Parcel Total:	\$2.41			
---------------	--------	--	--	--

LEGAL DESCRIPTION: T01 R23-E S19 UNIT 6 OF CAROL BEACH ES	PARCEL NO: 93-4-123-191-0361	CONTROL NO: 122649
---	------------------------------	--------------------

0.27	\$234.24	0.97669575	\$228.78
------	----------	------------	----------

0	\$0.00	STAT	999999	STATE OF WISCONSIN
---	--------	------	--------	--------------------

0.00377280	\$0.86	CNTY	30	KENOSHA COUNTY
------------	--------	------	----	----------------

0.00354130	\$0.81	MUNI	30174	VILLAGE OF PLEASANT PRAIRIE
------------	--------	------	-------	-----------------------------

0.00622830	\$1.42	REG	302793	SCH D OF KENOSHA
------------	--------	-----	--------	------------------

0.00062560	\$0.14	VTAE	000600	GATEWAY VTAE DISTRICT
------------	--------	------	--------	-----------------------

Parcel Total:	\$3.23			
---------------	--------	--	--	--

LEGAL DESCRIPTION: T01 R23-E S19 UNIT 6 OF CAROL BEACH ES	PARCEL NO: 93-4-123-191-0361	CONTROL NO: 122650
---	------------------------------	--------------------

0.19	\$164.83	0.97669575	\$160.99
------	----------	------------	----------

0	\$0.00	STAT	999999	STATE OF WISCONSIN
---	--------	------	--------	--------------------

0.00377280	\$0.61	CNTY	30	KENOSHA COUNTY
------------	--------	------	----	----------------

0.00354130	\$0.57	MUNI	30174	VILLAGE OF PLEASANT PRAIRIE
------------	--------	------	-------	-----------------------------

0.00622830	\$1.00	REG	302793	SCH D OF KENOSHA
------------	--------	-----	--------	------------------

0.00062560	\$0.10	VTAE	000600	GATEWAY VTAE DISTRICT
------------	--------	------	--------	-----------------------

Parcel Total:	\$2.28			
---------------	--------	--	--	--



State of Wisconsin / Department of Natural Resources

Tony Evers , Governor

Adam N Payne , Secretary

5/22/2023

Chapter 70.114 - Aids Payment Worksheet For Tax Year 2022(Payment Year 2023) - Payment Due January 31, 2023

3132 of 7056

LEGAL DESCRIPTION: T01 R23-E S19 UNIT 6 OF CAROL BEACH ES				PARCEL NO: 93-4-123-191-0361				CONTROL NO: 122651	
0.19	\$164.83	0.97669575	\$160.99						
				0	\$0.00	STAT	999999	STATE OF WISCONSIN	
				0.00377280	\$0.61	CNTY	30	KENOSHA COUNTY	
				0.00354130	\$0.57	MUNI	30174	VILLAGE OF PLEASANT PRAIRIE	
				0.00622830	\$1.00	REG	302793	SCH D OF KENOSHA	
				0.00062560	\$0.10	VTAE	000600	GATEWAY VTAE DISTRICT	
Parcel Total:					\$2.28				

LEGAL DESCRIPTION: T01 R23-E S19 UNIT 6 OF CAROL BEACH ES				PARCEL NO: 93-4-123-191-0361				CONTROL NO: 122652	
0.19	\$164.83	0.97669575	\$160.99						
				0	\$0.00	STAT	999999	STATE OF WISCONSIN	
				0.00377280	\$0.61	CNTY	30	KENOSHA COUNTY	
				0.00354130	\$0.57	MUNI	30174	VILLAGE OF PLEASANT PRAIRIE	
				0.00622830	\$1.00	REG	302793	SCH D OF KENOSHA	
				0.00062560	\$0.10	VTAE	000600	GATEWAY VTAE DISTRICT	
Parcel Total:					\$2.28				

LEGAL DESCRIPTION: T01 R23-E S19 UNIT 6 OF CAROL BEACH ES				PARCEL NO: 93-4-123-191-0361				CONTROL NO: 122653	
0.19	\$164.83	0.97669575	\$160.99						
				0	\$0.00	STAT	999999	STATE OF WISCONSIN	
				0.00377280	\$0.61	CNTY	30	KENOSHA COUNTY	
				0.00354130	\$0.57	MUNI	30174	VILLAGE OF PLEASANT PRAIRIE	
				0.00622830	\$1.00	REG	302793	SCH D OF KENOSHA	
				0.00062560	\$0.10	VTAE	000600	GATEWAY VTAE DISTRICT	
Parcel Total:					\$2.28				



State of Wisconsin / Department of Natural Resources

Tony Evers , Governor

Adam N Payne , Secretary

5/22/2023

Chapter 70.114 - Aids Payment Worksheet For Tax Year 2022(Payment Year 2023) - Payment Due January 31, 2023

3133 of 7056

LEGAL DESCRIPTION: T01 R23-E S19 UNIT 6 OF CAROL BEACH ES				PARCEL NO: 93-4-123-191-0196				CONTROL NO: 122654	
0.19	\$164.83	0.97669575	\$160.99						
				0	\$0.00	STAT	999999	STATE OF WISCONSIN	
				0.00377280	\$0.61	CNTY	30	KENOSHA COUNTY	
				0.00354130	\$0.57	MUNI	30174	VILLAGE OF PLEASANT PRAIRIE	
				0.00622830	\$1.00	REG	302793	SCH D OF KENOSHA	
				0.00062560	\$0.10	VTAE	000600	GATEWAY VTAE DISTRICT	
Parcel Total:					\$2.28				

LEGAL DESCRIPTION: T01 R23-E S19 UNIT 6 OF CAROL BEACH ES				PARCEL NO: 93-4-123-191-0361				CONTROL NO: 122655	
0.27	\$234.24	0.97669575	\$228.78						
				0	\$0.00	STAT	999999	STATE OF WISCONSIN	
				0.00377280	\$0.86	CNTY	30	KENOSHA COUNTY	
				0.00354130	\$0.81	MUNI	30174	VILLAGE OF PLEASANT PRAIRIE	
				0.00622830	\$1.42	REG	302793	SCH D OF KENOSHA	
				0.00062560	\$0.14	VTAE	000600	GATEWAY VTAE DISTRICT	
Parcel Total:					\$3.23				

LEGAL DESCRIPTION: T01 R23-E S19 UNIT 6 OF CAROL BEACH ES				PARCEL NO: 93-4-123-191-0361				CONTROL NO: 122656	
0.27	\$234.24	0.97669575	\$228.78						
				0	\$0.00	STAT	999999	STATE OF WISCONSIN	
				0.00377280	\$0.86	CNTY	30	KENOSHA COUNTY	
				0.00354130	\$0.81	MUNI	30174	VILLAGE OF PLEASANT PRAIRIE	
				0.00622830	\$1.42	REG	302793	SCH D OF KENOSHA	
				0.00062560	\$0.14	VTAE	000600	GATEWAY VTAE DISTRICT	
Parcel Total:					\$3.23				



State of Wisconsin / Department of Natural Resources

Tony Evers , Governor

Adam N Payne , Secretary

5/22/2023

Chapter 70.114 - Aids Payment Worksheet For Tax Year 2022(Payment Year 2023) - Payment Due January 31, 2023

3134 of 7056

LEGAL DESCRIPTION: T01 R23-E S19 UNIT 6 OF CAROL BEACH ES				PARCEL NO: 93-4-123-191-0361				CONTROL NO: 122657	
0.27	\$234.24	0.97669575	\$228.78						
				0	\$0.00	STAT	999999	STATE OF WISCONSIN	
				0.00377280	\$0.86	CNTY	30	KENOSHA COUNTY	
				0.00354130	\$0.81	MUNI	30174	VILLAGE OF PLEASANT PRAIRIE	
				0.00622830	\$1.42	REG	302793	SCH D OF KENOSHA	
				0.00062560	\$0.14	VTAE	000600	GATEWAY VTAE DISTRICT	
Parcel Total:					\$3.23				

LEGAL DESCRIPTION: T01 R23-E S19 UNIT 6 OF CAROL BEACH ES				PARCEL NO: 93-4-123-191-0361				CONTROL NO: 122658	
0.28	\$242.91	0.97669575	\$237.25						
				0	\$0.00	STAT	999999	STATE OF WISCONSIN	
				0.00377280	\$0.90	CNTY	30	KENOSHA COUNTY	
				0.00354130	\$0.84	MUNI	30174	VILLAGE OF PLEASANT PRAIRIE	
				0.00622830	\$1.48	REG	302793	SCH D OF KENOSHA	
				0.00062560	\$0.15	VTAE	000600	GATEWAY VTAE DISTRICT	
Parcel Total:					\$3.37				

LEGAL DESCRIPTION: T01 R23-E S19 UNIT 6 OF CAROL BEACH ES				PARCEL NO: 93-4-123-191-0361				CONTROL NO: 122659	
0.28	\$242.91	0.97669575	\$237.25						
				0	\$0.00	STAT	999999	STATE OF WISCONSIN	
				0.00377280	\$0.90	CNTY	30	KENOSHA COUNTY	
				0.00354130	\$0.84	MUNI	30174	VILLAGE OF PLEASANT PRAIRIE	
				0.00622830	\$1.48	REG	302793	SCH D OF KENOSHA	
				0.00062560	\$0.15	VTAE	000600	GATEWAY VTAE DISTRICT	
Parcel Total:					\$3.37				



State of Wisconsin / Department of Natural Resources

Tony Evers , Governor

Adam N Payne , Secretary

5/22/2023

Chapter 70.114 - Aids Payment Worksheet For Tax Year 2022(Payment Year 2023) - Payment Due January 31, 2023

3135 of 7056

LEGAL DESCRIPTION: T01 R23-E S19 UNIT 6 OF CAROL BEACH ES	PARCEL NO: 93-4-123-191-0361	CONTROL NO: 122660
---	------------------------------	--------------------

0.27	\$234.24	0.97669575	\$228.78
------	----------	------------	----------

0	\$0.00	STAT	999999	STATE OF WISCONSIN
---	--------	------	--------	--------------------

0.00377280	\$0.86	CNTY	30	KENOSHA COUNTY
------------	--------	------	----	----------------

0.00354130	\$0.81	MUNI	30174	VILLAGE OF PLEASANT PRAIRIE
------------	--------	------	-------	-----------------------------

0.00622830	\$1.42	REG	302793	SCH D OF KENOSHA
------------	--------	-----	--------	------------------

0.00062560	\$0.14	VTAE	000600	GATEWAY VTAE DISTRICT
------------	--------	------	--------	-----------------------

Parcel Total:	\$3.23			
---------------	--------	--	--	--

LEGAL DESCRIPTION: T01 R23-E S19 UNIT 6 OF CAROL BEACH ES	PARCEL NO: 93-4-123-191-0196	CONTROL NO: 122661
---	------------------------------	--------------------

0.19	\$164.83	0.97669575	\$160.99
------	----------	------------	----------

0	\$0.00	STAT	999999	STATE OF WISCONSIN
---	--------	------	--------	--------------------

0.00377280	\$0.61	CNTY	30	KENOSHA COUNTY
------------	--------	------	----	----------------

0.00354130	\$0.57	MUNI	30174	VILLAGE OF PLEASANT PRAIRIE
------------	--------	------	-------	-----------------------------

0.00622830	\$1.00	REG	302793	SCH D OF KENOSHA
------------	--------	-----	--------	------------------

0.00062560	\$0.10	VTAE	000600	GATEWAY VTAE DISTRICT
------------	--------	------	--------	-----------------------

Parcel Total:	\$2.28			
---------------	--------	--	--	--

LEGAL DESCRIPTION: T01 R23-E S19 UNIT 6 OF CAROL BEACH ES	PARCEL NO: 93-4-123-191-0361	CONTROL NO: 122662
---	------------------------------	--------------------

0.19	\$164.83	0.97669575	\$160.99
------	----------	------------	----------

0	\$0.00	STAT	999999	STATE OF WISCONSIN
---	--------	------	--------	--------------------

0.00377280	\$0.61	CNTY	30	KENOSHA COUNTY
------------	--------	------	----	----------------

0.00354130	\$0.57	MUNI	30174	VILLAGE OF PLEASANT PRAIRIE
------------	--------	------	-------	-----------------------------

0.00622830	\$1.00	REG	302793	SCH D OF KENOSHA
------------	--------	-----	--------	------------------

0.00062560	\$0.10	VTAE	000600	GATEWAY VTAE DISTRICT
------------	--------	------	--------	-----------------------

Parcel Total:	\$2.28			
---------------	--------	--	--	--



State of Wisconsin / Department of Natural Resources

Tony Evers , Governor

Adam N Payne , Secretary

5/22/2023

Chapter 70.114 - Aids Payment Worksheet For Tax Year 2022(Payment Year 2023) - Payment Due January 31, 2023

3136 of 7056

LEGAL DESCRIPTION: T01 R23-E S19 UNIT 6 OF CAROL BEACH ES				PARCEL NO: 93-4-123-191-0196				CONTROL NO: 122663	
0.19	\$164.83	0.97669575	\$160.99						
				0	\$0.00	STAT	999999	STATE OF WISCONSIN	
				0.00377280	\$0.61	CNTY	30	KENOSHA COUNTY	
				0.00354130	\$0.57	MUNI	30174	VILLAGE OF PLEASANT PRAIRIE	
				0.00622830	\$1.00	REG	302793	SCH D OF KENOSHA	
				0.00062560	\$0.10	VTAE	000600	GATEWAY VTAE DISTRICT	
Parcel Total:					\$2.28				

LEGAL DESCRIPTION: T01 R23-E S19 UNIT 6 OF CAROL BEACH ES				PARCEL NO: 93-4-123-191-0361				CONTROL NO: 122664	
0.19	\$164.83	0.97669575	\$160.99						
				0	\$0.00	STAT	999999	STATE OF WISCONSIN	
				0.00377280	\$0.61	CNTY	30	KENOSHA COUNTY	
				0.00354130	\$0.57	MUNI	30174	VILLAGE OF PLEASANT PRAIRIE	
				0.00622830	\$1.00	REG	302793	SCH D OF KENOSHA	
				0.00062560	\$0.10	VTAE	000600	GATEWAY VTAE DISTRICT	
Parcel Total:					\$2.28				

LEGAL DESCRIPTION: T01 R23-E S19 UNIT 6 OF CAROL BEACH ES				PARCEL NO: 93-4-123-191-0361				CONTROL NO: 122665	
0.19	\$164.83	0.97669575	\$160.99						
				0	\$0.00	STAT	999999	STATE OF WISCONSIN	
				0.00377280	\$0.61	CNTY	30	KENOSHA COUNTY	
				0.00354130	\$0.57	MUNI	30174	VILLAGE OF PLEASANT PRAIRIE	
				0.00622830	\$1.00	REG	302793	SCH D OF KENOSHA	
				0.00062560	\$0.10	VTAE	000600	GATEWAY VTAE DISTRICT	
Parcel Total:					\$2.28				



State of Wisconsin / Department of Natural Resources

Tony Evers , Governor

Adam N Payne , Secretary

5/22/2023

Chapter 70.114 - Aids Payment Worksheet For Tax Year 2022(Payment Year 2023) - Payment Due January 31, 2023

3137 of 7056

LEGAL DESCRIPTION: T01 R23-E S19 UNIT 6 OF CAROL BEACH ES PARCEL NO: 93-4-123-191-0361 CONTROL NO: 122666

0.19 \$164.83 0.97669575 \$160.99

0 \$0.00 STAT 999999 STATE OF WISCONSIN

0.00377280 \$0.61 CNTY 30 KENOSHA COUNTY

0.00354130 \$0.57 MUNI 30174 VILLAGE OF PLEASANT PRAIRIE

0.00622830 \$1.00 REG 302793 SCH D OF KENOSHA

0.00062560 \$0.10 VTAE 000600 GATEWAY VTAE DISTRICT

Parcel Total: \$2.28

File Number Total: \$52.66

FILE NO: NA 20074 *

DATE OF PURCHASE: 12/02/2011

GRANTOR: Roberta B Whitlock

LEGAL DESCRIPTION: T01 R23-E S19 UNIT 6 OF CAROL BEACH ES PARCEL NO: 93-4-123-191-0270 CONTROL NO: 123543

0.2 \$6,694.78 0.97669575 \$6,538.77

0 \$0.00 STAT 999999 STATE OF WISCONSIN

0.00377280 \$24.67 CNTY 30 KENOSHA COUNTY

0.00354130 \$23.16 MUNI 30174 VILLAGE OF PLEASANT PRAIRIE

0.00622830 \$40.73 REG 302793 SCH D OF KENOSHA

0.00062560 \$4.09 VTAE 000600 GATEWAY VTAE DISTRICT

Parcel Total: \$92.65



State of Wisconsin / Department of Natural Resources

Tony Evers , Governor

Adam N Payne , Secretary

5/22/2023

Chapter 70.114 - Aids Payment Worksheet For Tax Year 2022(Payment Year 2023) - Payment Due January 31, 2023

3138 of 7056

LEGAL DESCRIPTION: T01 R23-E S19 UNIT 6 OF CAROL BEACH ES	PARCEL NO: 93-4-123-191-0275	CONTROL NO: 123544
---	------------------------------	--------------------

0.2	\$6,694.78	0.97669575	\$6,538.77
-----	------------	------------	------------

0	\$0.00	STAT	999999	STATE OF WISCONSIN
---	--------	------	--------	--------------------

0.00377280	\$24.67	CNTY	30	KENOSHA COUNTY
------------	---------	------	----	----------------

0.00354130	\$23.16	MUNI	30174	VILLAGE OF PLEASANT PRAIRIE
------------	---------	------	-------	-----------------------------

0.00622830	\$40.73	REG	302793	SCH D OF KENOSHA
------------	---------	-----	--------	------------------

0.00062560	\$4.09	VTAE	000600	GATEWAY VTAE DISTRICT
------------	--------	------	--------	-----------------------

Parcel Total:	\$92.65
---------------	---------

File Number Total:	\$185.30
--------------------	----------

FILE NO: NA 20077 *	DATE OF PURCHASE: 07/25/2012	GRANTOR: Herschell H Barrow
---------------------	------------------------------	-----------------------------

LEGAL DESCRIPTION: T01 R23-E S30 UNIT 2 OF CAROL BEACH ES	PARCEL NO: 93-4-123-304-0295	CONTROL NO: 124241
---	------------------------------	--------------------

0.37	\$18,828.02	0.97669575	\$18,389.24
------	-------------	------------	-------------

0	\$0.00	STAT	999999	STATE OF WISCONSIN
---	--------	------	--------	--------------------

0.00377280	\$69.38	CNTY	30	KENOSHA COUNTY
------------	---------	------	----	----------------

0.00354130	\$65.12	MUNI	30174	VILLAGE OF PLEASANT PRAIRIE
------------	---------	------	-------	-----------------------------

0.00622830	\$114.53	REG	302793	SCH D OF KENOSHA
------------	----------	-----	--------	------------------

0.00062560	\$11.50	VTAE	000600	GATEWAY VTAE DISTRICT
------------	---------	------	--------	-----------------------

Parcel Total:	\$260.53
---------------	----------

File Number Total:	\$260.53
--------------------	----------



State of Wisconsin / Department of Natural Resources

Tony Evers , Governor

Adam N Payne , Secretary

5/22/2023

Chapter 70.114 - Aids Payment Worksheet For Tax Year 2022(Payment Year 2023) - Payment Due January 31, 2023

3139 of 7056

FILE NO: NA 20078 *		DATE OF PURCHASE: 11/26/2012			GRANTOR: James A. & Deborah A. Woyton			
LEGAL DESCRIPTION: T01 R23-E S19 UNIT 5-A OF CAROL BEACH				PARCEL NO: 93-4-123-191-1295		CONTROL NO: 124464		
0.34	\$11,586.47	0.97669575	\$11,316.46					
				0	\$0.00	STAT	999999	STATE OF WISCONSIN
				0.00377280	\$42.70	CNTY	30	KENOSHA COUNTY
				0.00354130	\$40.07	MUNI	30174	VILLAGE OF PLEASANT PRAIRIE
				0.00622830	\$70.48	REG	302793	SCH D OF KENOSHA
				0.00062560	\$7.08	VTAE	000600	GATEWAY VTAE DISTRICT
Parcel Total:					\$160.33			

File Number Total:					\$160.33			
--------------------	--	--	--	--	----------	--	--	--

FILE NO: NA 20080 *		DATE OF PURCHASE: 05/01/2012			GRANTOR: Daniel B. Johnson Trust			
LEGAL DESCRIPTION: T01 R23-E S20 UNIT 4 OF CAROL BEACH ES				PARCEL NO: 93-4-123-203-0185		CONTROL NO: 124491		
0.26	\$8,689.85	0.97669575	\$8,487.34					
				0	\$0.00	STAT	999999	STATE OF WISCONSIN
				0.00377280	\$32.02	CNTY	30	KENOSHA COUNTY
				0.00354130	\$30.06	MUNI	30174	VILLAGE OF PLEASANT PRAIRIE
				0.00622830	\$52.86	REG	302793	SCH D OF KENOSHA
				0.00062560	\$5.31	VTAE	000600	GATEWAY VTAE DISTRICT
Parcel Total:					\$120.25			

File Number Total:					\$120.25			
--------------------	--	--	--	--	----------	--	--	--



State of Wisconsin / Department of Natural Resources

Tony Evers , Governor

Adam N Payne , Secretary

5/22/2023

Chapter 70.114 - Aids Payment Worksheet For Tax Year 2022(Payment Year 2023) - Payment Due January 31, 2023

3140 of 7056

FILE NO: NA 20094 *				DATE OF PURCHASE: 06/08/2015				GRANTOR: The Nature Conservancy			
LEGAL DESCRIPTION: T01 R23-E S32 CHIWAUKEE DEVELOPMENT CO				PARCEL NO: 93-4-123-323-0921				CONTROL NO: 125780			
1.41	\$870.42	0.97669575	\$850.14								
				0	\$0.00	STAT	999999	STATE OF WISCONSIN			
				0.00377280	\$3.21	CNTY	30	KENOSHA COUNTY			
				0.00354130	\$3.01	MUNI	30174	VILLAGE OF PLEASANT PRAIRIE			
				0.00622830	\$5.29	REG	302793	SCH D OF KENOSHA			
				0.00062560	\$0.53	VTAE	000600	GATEWAY VTAE DISTRICT			
				Parcel Total:	\$12.04						

LEGAL DESCRIPTION: T01 R23-E S32 CHIWAUKEE				PARCEL NO: 93-4-123-322-0461				CONTROL NO: 134588			
0.71	\$438.30	0.97669575	\$428.08								
				0	\$0.00	STAT	999999	STATE OF WISCONSIN			
				0.00377280	\$1.62	CNTY	30	KENOSHA COUNTY			
				0.00354130	\$1.52	MUNI	30174	VILLAGE OF PLEASANT PRAIRIE			
				0.00622830	\$2.67	REG	302793	SCH D OF KENOSHA			
				0.00062560	\$0.27	VTAE	000600	GATEWAY VTAE DISTRICT			
				Parcel Total:	\$6.08						



State of Wisconsin / Department of Natural Resources

Tony Evers , Governor

Adam N Payne , Secretary

5/22/2023

Chapter 70.114 - Aids Payment Worksheet For Tax Year 2022(Payment Year 2023) - Payment Due January 31, 2023

3141 of 7056

LEGAL DESCRIPTION: T01 R23-E S32 CHIWAUKEE DEVELOPMENT CO PARCEL NO: 93-4-123-322-0666 CONTROL NO: 134592

2.96 \$1,827.25 0.97669575 \$1,784.67

0 \$0.00 STAT 999999 STATE OF WISCONSIN

0.00377280 \$6.73 CNTY 30 KENOSHA COUNTY

0.00354130 \$6.32 MUNI 30174 VILLAGE OF PLEASANT PRAIRIE

0.00622830 \$11.12 REG 302793 SCH D OF KENOSHA

0.00062560 \$1.12 VTAE 000600 GATEWAY VTAE DISTRICT

Parcel Total: \$25.29

LEGAL DESCRIPTION: T01 R23-E S32 CHIWAUKEE DEVELOPMENT CO PARCEL NO: 93-4-123-323-0771 CONTROL NO: 134593

0.52 \$321.00 0.97669575 \$313.52

0 \$0.00 STAT 999999 STATE OF WISCONSIN

0.00377280 \$1.18 CNTY 30 KENOSHA COUNTY

0.00354130 \$1.11 MUNI 30174 VILLAGE OF PLEASANT PRAIRIE

0.00622830 \$1.95 REG 302793 SCH D OF KENOSHA

0.00062560 \$0.20 VTAE 000600 GATEWAY VTAE DISTRICT

Parcel Total: \$4.44

LEGAL DESCRIPTION: T01 R23-E S32 CHIWAUKEE DEVELOPMENT CO PARCEL NO: 93-4-123-322-1105 CONTROL NO: 134594

0.21 \$129.64 0.97669575 \$126.62

0 \$0.00 STAT 999999 STATE OF WISCONSIN

0.00377280 \$0.48 CNTY 30 KENOSHA COUNTY

0.00354130 \$0.45 MUNI 30174 VILLAGE OF PLEASANT PRAIRIE

0.00622830 \$0.79 REG 302793 SCH D OF KENOSHA

0.00062560 \$0.08 VTAE 000600 GATEWAY VTAE DISTRICT

Parcel Total: \$1.80



State of Wisconsin / Department of Natural Resources

Tony Evers , Governor

Adam N Payne , Secretary

5/22/2023

Chapter 70.114 - Aids Payment Worksheet For Tax Year 2022(Payment Year 2023) - Payment Due January 31, 2023

3142 of 7056

LEGAL DESCRIPTION: T01 R23-E S32 CHIWAUKEE DEVELOPMENT CO PARCEL NO: 93-4-123-323-1395 CONTROL NO: 134595

0.21 \$129.64 0.97669575 \$126.62

0 \$0.00 STAT 999999 STATE OF WISCONSIN

0.00377280 \$0.48 CNTY 30 KENOSHA COUNTY

0.00354130 \$0.45 MUNI 30174 VILLAGE OF PLEASANT PRAIRIE

0.00622830 \$0.79 REG 302793 SCH D OF KENOSHA

0.00062560 \$0.08 VTAE 000600 GATEWAY VTAE DISTRICT

Parcel Total: \$1.80

LEGAL DESCRIPTION: T01 R23-E S32 CHIWAUKEE DEVELOPMENT CO PARCEL NO: 93-4-123-323-1400 CONTROL NO: 134596

0.21 \$129.64 0.97669575 \$126.62

0 \$0.00 STAT 999999 STATE OF WISCONSIN

0.00377280 \$0.48 CNTY 30 KENOSHA COUNTY

0.00354130 \$0.45 MUNI 30174 VILLAGE OF PLEASANT PRAIRIE

0.00622830 \$0.79 REG 302793 SCH D OF KENOSHA

0.00062560 \$0.08 VTAE 000600 GATEWAY VTAE DISTRICT

Parcel Total: \$1.80

LEGAL DESCRIPTION: T01 R23-E S32 CHIWAUKEE DEVELOPMENT CO PARCEL NO: 93-4-123-323-1390 CONTROL NO: 134597

0.21 \$129.64 0.97669575 \$126.62

0 \$0.00 STAT 999999 STATE OF WISCONSIN

0.00377280 \$0.48 CNTY 30 KENOSHA COUNTY

0.00354130 \$0.45 MUNI 30174 VILLAGE OF PLEASANT PRAIRIE

0.00622830 \$0.79 REG 302793 SCH D OF KENOSHA

0.00062560 \$0.08 VTAE 000600 GATEWAY VTAE DISTRICT

Parcel Total: \$1.80



State of Wisconsin / Department of Natural Resources

Tony Evers , Governor

Adam N Payne , Secretary

5/22/2023

Chapter 70.114 - Aids Payment Worksheet For Tax Year 2022(Payment Year 2023) - Payment Due January 31, 2023

3143 of 7056

LEGAL DESCRIPTION: T01 R23-E S32 CHIWAUKEE DEVELOPMENT CO PARCEL NO: 93-4-123-323-1676 CONTROL NO: 134598

0.42 \$259.27 0.97669575 \$253.23

0 \$0.00 STAT 999999 STATE OF WISCONSIN

0.00377280 \$0.96 CNTY 30 KENOSHA COUNTY

0.00354130 \$0.90 MUNI 30174 VILLAGE OF PLEASANT PRAIRIE

0.00622830 \$1.58 REG 302793 SCH D OF KENOSHA

0.00062560 \$0.16 VTAE 000600 GATEWAY VTAE DISTRICT

Parcel Total: \$3.60

LEGAL DESCRIPTION: T01 R23-E S32 CHIWAUKEE DEVELOPMENT CO PARCEL NO: 93-4-123-323-1656 CONTROL NO: 134599

0.21 \$129.64 0.97669575 \$126.62

0 \$0.00 STAT 999999 STATE OF WISCONSIN

0.00377280 \$0.48 CNTY 30 KENOSHA COUNTY

0.00354130 \$0.45 MUNI 30174 VILLAGE OF PLEASANT PRAIRIE

0.00622830 \$0.79 REG 302793 SCH D OF KENOSHA

0.00062560 \$0.08 VTAE 000600 GATEWAY VTAE DISTRICT

Parcel Total: \$1.80

LEGAL DESCRIPTION: T01 R23-E S32 CHIWAUKEE DEVELOPMENT CO PARCEL NO: 93-4-123-323-0831 CONTROL NO: 134600

0.17 \$104.94 0.97669575 \$102.49

0 \$0.00 STAT 999999 STATE OF WISCONSIN

0.00377280 \$0.39 CNTY 30 KENOSHA COUNTY

0.00354130 \$0.36 MUNI 30174 VILLAGE OF PLEASANT PRAIRIE

0.00622830 \$0.64 REG 302793 SCH D OF KENOSHA

0.00062560 \$0.06 VTAE 000600 GATEWAY VTAE DISTRICT

Parcel Total: \$1.45



State of Wisconsin / Department of Natural Resources

Tony Evers , Governor

Adam N Payne , Secretary

5/22/2023

Chapter 70.114 - Aids Payment Worksheet For Tax Year 2022(Payment Year 2023) - Payment Due January 31, 2023

3144 of 7056

LEGAL DESCRIPTION: T01 R23-E S32 CHIWAUKEE DEVELOPMENT CO PARCEL NO: 93-4-123-323-0831 CONTROL NO: 134601

0.11 \$67.91 0.97669575 \$66.33

0 \$0.00 STAT 999999 STATE OF WISCONSIN

0.00377280 \$0.25 CNTY 30 KENOSHA COUNTY

0.00354130 \$0.23 MUNI 30174 VILLAGE OF PLEASANT PRAIRIE

0.00622830 \$0.41 REG 302793 SCH D OF KENOSHA

0.00062560 \$0.04 VTAE 000600 GATEWAY VTAE DISTRICT

Parcel Total: \$0.93

LEGAL DESCRIPTION: T01 R23-E S32 CHIWAUKEE DEVELOPMENT CO PARCEL NO: 93-4-123-323-1520 CONTROL NO: 134602

1.5 \$925.98 0.97669575 \$904.40

0 \$0.00 STAT 999999 STATE OF WISCONSIN

0.00377280 \$3.41 CNTY 30 KENOSHA COUNTY

0.00354130 \$3.20 MUNI 30174 VILLAGE OF PLEASANT PRAIRIE

0.00622830 \$5.63 REG 302793 SCH D OF KENOSHA

0.00062560 \$0.57 VTAE 000600 GATEWAY VTAE DISTRICT

Parcel Total: \$12.81

LEGAL DESCRIPTION: T01 R23-E S32 CHIWAUKEE DEVELOPMENT CO PARCEL NO: 93-4-123-323-1515 CONTROL NO: 134603

0.21 \$129.64 0.97669575 \$126.62

0 \$0.00 STAT 999999 STATE OF WISCONSIN

0.00377280 \$0.48 CNTY 30 KENOSHA COUNTY

0.00354130 \$0.45 MUNI 30174 VILLAGE OF PLEASANT PRAIRIE

0.00622830 \$0.79 REG 302793 SCH D OF KENOSHA

0.00062560 \$0.08 VTAE 000600 GATEWAY VTAE DISTRICT

Parcel Total: \$1.80



State of Wisconsin / Department of Natural Resources

Tony Evers , Governor

Adam N Payne , Secretary

5/22/2023

Chapter 70.114 - Aids Payment Worksheet For Tax Year 2022(Payment Year 2023) - Payment Due January 31, 2023

3145 of 7056

LEGAL DESCRIPTION: T01 R23-E S32 CHIWAUKEE				PARCEL NO: 93-4-123-323-0411				CONTROL NO: 134604	
2.51	\$1,549.47	0.97669575	\$1,513.36	0	\$0.00	STAT	999999	STATE OF WISCONSIN	
				0.00377280	\$5.71	CNTY	30	KENOSHA COUNTY	
				0.00354130	\$5.36	MUNI	30174	VILLAGE OF PLEASANT PRAIRIE	
				0.00622830	\$9.43	REG	302793	SCH D OF KENOSHA	
				0.00062560	\$0.95	VTAE	000600	GATEWAY VTAE DISTRICT	
Parcel Total:					\$21.45				

LEGAL DESCRIPTION: T01 R23-E S32 CHIWAUKEE				PARCEL NO: 93-4-123-322-0205				CONTROL NO: 134605	
0.69	\$425.95	0.97669575	\$416.03	0	\$0.00	STAT	999999	STATE OF WISCONSIN	
				0.00377280	\$1.57	CNTY	30	KENOSHA COUNTY	
				0.00354130	\$1.47	MUNI	30174	VILLAGE OF PLEASANT PRAIRIE	
				0.00622830	\$2.59	REG	302793	SCH D OF KENOSHA	
				0.00062560	\$0.26	VTAE	000600	GATEWAY VTAE DISTRICT	
Parcel Total:					\$5.89				

LEGAL DESCRIPTION: T01 R23-E S32 CHIWAUKEE DEVELOPMENT CO				PARCEL NO: 93-4-123-322-1070				CONTROL NO: 134606	
0.22	\$135.81	0.97669575	\$132.64	0	\$0.00	STAT	999999	STATE OF WISCONSIN	
				0.00377280	\$0.50	CNTY	30	KENOSHA COUNTY	
				0.00354130	\$0.47	MUNI	30174	VILLAGE OF PLEASANT PRAIRIE	
				0.00622830	\$0.83	REG	302793	SCH D OF KENOSHA	
				0.00062560	\$0.08	VTAE	000600	GATEWAY VTAE DISTRICT	
Parcel Total:					\$1.88				



State of Wisconsin / Department of Natural Resources

Tony Evers , Governor

Adam N Payne , Secretary

5/22/2023

Chapter 70.114 - Aids Payment Worksheet For Tax Year 2022(Payment Year 2023) - Payment Due January 31, 2023

3146 of 7056

LEGAL DESCRIPTION: T01 R23-E S32 CHIWAUKEE DEVELOPMENT CO PARCEL NO: 93-4-123-322-1065 CONTROL NO: 134607

0.21 \$129.64 0.97669575 \$126.62

0 \$0.00 STAT 999999 STATE OF WISCONSIN

0.00377280 \$0.48 CNTY 30 KENOSHA COUNTY

0.00354130 \$0.45 MUNI 30174 VILLAGE OF PLEASANT PRAIRIE

0.00622830 \$0.79 REG 302793 SCH D OF KENOSHA

0.00062560 \$0.08 VTAE 000600 GATEWAY VTAE DISTRICT

Parcel Total: \$1.80

LEGAL DESCRIPTION: T01 R23-E S32 CHIWAUKEE DEVELOPMENT CO PARCEL NO: 93-4-123-322-1060 CONTROL NO: 134608

0.21 \$129.64 0.97669575 \$126.62

0 \$0.00 STAT 999999 STATE OF WISCONSIN

0.00377280 \$0.48 CNTY 30 KENOSHA COUNTY

0.00354130 \$0.45 MUNI 30174 VILLAGE OF PLEASANT PRAIRIE

0.00622830 \$0.79 REG 302793 SCH D OF KENOSHA

0.00062560 \$0.08 VTAE 000600 GATEWAY VTAE DISTRICT

Parcel Total: \$1.80

LEGAL DESCRIPTION: T01 R23-E S32 CHIWAUKEE DEVELOPMENT CO PARCEL NO: 93-4-123-322-1055 CONTROL NO: 134609

0.21 \$129.64 0.97669575 \$126.62

0 \$0.00 STAT 999999 STATE OF WISCONSIN

0.00377280 \$0.48 CNTY 30 KENOSHA COUNTY

0.00354130 \$0.45 MUNI 30174 VILLAGE OF PLEASANT PRAIRIE

0.00622830 \$0.79 REG 302793 SCH D OF KENOSHA

0.00062560 \$0.08 VTAE 000600 GATEWAY VTAE DISTRICT

Parcel Total: \$1.80



State of Wisconsin / Department of Natural Resources

Tony Evers , Governor

Adam N Payne , Secretary

5/22/2023

Chapter 70.114 - Aids Payment Worksheet For Tax Year 2022(Payment Year 2023) - Payment Due January 31, 2023

3147 of 7056

LEGAL DESCRIPTION: T01 R23-E S32 CHIWAUKEE DEVELOPMENT CO PARCEL NO: 93-4-123-322-0820 CONTROL NO: 134610

0.21 \$129.64 0.97669575 \$126.62

0 \$0.00 STAT 999999 STATE OF WISCONSIN

0.00377280 \$0.48 CNTY 30 KENOSHA COUNTY

0.00354130 \$0.45 MUNI 30174 VILLAGE OF PLEASANT PRAIRIE

0.00622830 \$0.79 REG 302793 SCH D OF KENOSHA

0.00062560 \$0.08 VTAE 000600 GATEWAY VTAE DISTRICT

Parcel Total: \$1.80

LEGAL DESCRIPTION: T01 R23-E S32 CHIWAUKEE DEVELOPMENT CO PARCEL NO: 93-4-123-322-0635 CONTROL NO: 134611

0.21 \$129.64 0.97669575 \$126.62

0 \$0.00 STAT 999999 STATE OF WISCONSIN

0.00377280 \$0.48 CNTY 30 KENOSHA COUNTY

0.00354130 \$0.45 MUNI 30174 VILLAGE OF PLEASANT PRAIRIE

0.00622830 \$0.79 REG 302793 SCH D OF KENOSHA

0.00062560 \$0.08 VTAE 000600 GATEWAY VTAE DISTRICT

Parcel Total: \$1.80

LEGAL DESCRIPTION: T01 R23-E S32 CHIWAUKEE DEVELOPMENT CO PARCEL NO: 93-4-123-322-0640 CONTROL NO: 134612

0.21 \$129.64 0.97669575 \$126.62

0 \$0.00 STAT 999999 STATE OF WISCONSIN

0.00377280 \$0.48 CNTY 30 KENOSHA COUNTY

0.00354130 \$0.45 MUNI 30174 VILLAGE OF PLEASANT PRAIRIE

0.00622830 \$0.79 REG 302793 SCH D OF KENOSHA

0.00062560 \$0.08 VTAE 000600 GATEWAY VTAE DISTRICT

Parcel Total: \$1.80



State of Wisconsin / Department of Natural Resources

Tony Evers , Governor

Adam N Payne , Secretary

5/22/2023

Chapter 70.114 - Aids Payment Worksheet For Tax Year 2022(Payment Year 2023) - Payment Due January 31, 2023

3148 of 7056

LEGAL DESCRIPTION: T01 R23-E S32 CHIWAUKEE DEVELOPMENT CO PARCEL NO: 93-4-123-323-0820 CONTROL NO: 134613

0.21 \$129.64 0.97669575 \$126.62

0 \$0.00 STAT 999999 STATE OF WISCONSIN

0.00377280 \$0.48 CNTY 30 KENOSHA COUNTY

0.00354130 \$0.45 MUNI 30174 VILLAGE OF PLEASANT PRAIRIE

0.00622830 \$0.79 REG 302793 SCH D OF KENOSHA

0.00062560 \$0.08 VTAE 000600 GATEWAY VTAE DISTRICT

Parcel Total: \$1.80

LEGAL DESCRIPTION: T01 R23-E S32 CHIWAUKEE DEVELOPMENT CO PARCEL NO: 93-4-123-323-0815 CONTROL NO: 134614

0.23 \$141.98 0.97669575 \$138.67

0 \$0.00 STAT 999999 STATE OF WISCONSIN

0.00377280 \$0.52 CNTY 30 KENOSHA COUNTY

0.00354130 \$0.49 MUNI 30174 VILLAGE OF PLEASANT PRAIRIE

0.00622830 \$0.86 REG 302793 SCH D OF KENOSHA

0.00062560 \$0.09 VTAE 000600 GATEWAY VTAE DISTRICT

Parcel Total: \$1.96

LEGAL DESCRIPTION: T01 R23-E S32 CHIWAUKEE DEVELOPMENT CO PARCEL NO: 93-4-123-322-0461 CONTROL NO: 134615

0.71 \$438.30 0.97669575 \$428.08

0 \$0.00 STAT 999999 STATE OF WISCONSIN

0.00377280 \$1.62 CNTY 30 KENOSHA COUNTY

0.00354130 \$1.52 MUNI 30174 VILLAGE OF PLEASANT PRAIRIE

0.00622830 \$2.67 REG 302793 SCH D OF KENOSHA

0.00062560 \$0.27 VTAE 000600 GATEWAY VTAE DISTRICT

Parcel Total: \$6.08



State of Wisconsin / Department of Natural Resources

Tony Evers , Governor

Adam N Payne , Secretary

5/22/2023

Chapter 70.114 - Aids Payment Worksheet For Tax Year 2022(Payment Year 2023) - Payment Due January 31, 2023

3149 of 7056

LEGAL DESCRIPTION: T01 R23-E S32 CHIWAUKEE DEVELOPMENT CO PARCEL NO: 93-4-123-322-1115 CONTROL NO: 134616

0.21 \$129.64 0.97669575 \$126.62

0 \$0.00 STAT 999999 STATE OF WISCONSIN

0.00377280 \$0.48 CNTY 30 KENOSHA COUNTY

0.00354130 \$0.45 MUNI 30174 VILLAGE OF PLEASANT PRAIRIE

0.00622830 \$0.79 REG 302793 SCH D OF KENOSHA

0.00062560 \$0.08 VTAE 000600 GATEWAY VTAE DISTRICT

Parcel Total: \$1.80

LEGAL DESCRIPTION: T01 R23-E S32 CHIWAUKEE DEVELOPMENT CO PARCEL NO: 93-4-123-322-1211 CONTROL NO: 134617

3.03 \$1,870.47 0.97669575 \$1,826.88

0 \$0.00 STAT 999999 STATE OF WISCONSIN

0.00377280 \$6.89 CNTY 30 KENOSHA COUNTY

0.00354130 \$6.47 MUNI 30174 VILLAGE OF PLEASANT PRAIRIE

0.00622830 \$11.38 REG 302793 SCH D OF KENOSHA

0.00062560 \$1.14 VTAE 000600 GATEWAY VTAE DISTRICT

Parcel Total: \$25.88

LEGAL DESCRIPTION: T01 R23-E S32 CHIWAUKEE DEVELOPMENT CO PARCEL NO: 93-4-123-323-1770 CONTROL NO: 134618

0.4 \$246.93 0.97669575 \$241.18

0 \$0.00 STAT 999999 STATE OF WISCONSIN

0.00377280 \$0.91 CNTY 30 KENOSHA COUNTY

0.00354130 \$0.85 MUNI 30174 VILLAGE OF PLEASANT PRAIRIE

0.00622830 \$1.50 REG 302793 SCH D OF KENOSHA

0.00062560 \$0.15 VTAE 000600 GATEWAY VTAE DISTRICT

Parcel Total: \$3.41



State of Wisconsin / Department of Natural Resources

Tony Evers , Governor

Adam N Payne , Secretary

5/22/2023

Chapter 70.114 - Aids Payment Worksheet For Tax Year 2022(Payment Year 2023) - Payment Due January 31, 2023

3150 of 7056

LEGAL DESCRIPTION: T01 R23-E S32 CHIWAUKEE				PARCEL NO: 93-4-123-323-0465			CONTROL NO: 134619	
0.46	\$283.96	0.97669575	\$277.34	0	\$0.00	STAT	999999	STATE OF WISCONSIN
				0.00377280	\$1.05	CNTY	30	KENOSHA COUNTY
				0.00354130	\$0.98	MUNI	30174	VILLAGE OF PLEASANT PRAIRIE
				0.00622830	\$1.73	REG	302793	SCH D OF KENOSHA
				0.00062560	\$0.17	VTAE	000600	GATEWAY VTAE DISTRICT
Parcel Total:					\$3.93			

LEGAL DESCRIPTION: T01 R23-E S32 CHIWAUKEE				PARCEL NO: 93-4-123-323-0451			CONTROL NO: 134620	
0.92	\$567.93	0.97669575	\$554.70	0	\$0.00	STAT	999999	STATE OF WISCONSIN
				0.00377280	\$2.09	CNTY	30	KENOSHA COUNTY
				0.00354130	\$1.96	MUNI	30174	VILLAGE OF PLEASANT PRAIRIE
				0.00622830	\$3.45	REG	302793	SCH D OF KENOSHA
				0.00062560	\$0.35	VTAE	000600	GATEWAY VTAE DISTRICT
Parcel Total:					\$7.85			

LEGAL DESCRIPTION: T01 R23-E S32 CHIWAUKEE DEVELOPMENT CO				PARCEL NO: 93-4-123-322-0811			CONTROL NO: 134621	
0.64	\$395.08	0.97669575	\$385.88	0	\$0.00	STAT	999999	STATE OF WISCONSIN
				0.00377280	\$1.46	CNTY	30	KENOSHA COUNTY
				0.00354130	\$1.37	MUNI	30174	VILLAGE OF PLEASANT PRAIRIE
				0.00622830	\$2.40	REG	302793	SCH D OF KENOSHA
				0.00062560	\$0.24	VTAE	000600	GATEWAY VTAE DISTRICT
Parcel Total:					\$5.47			



State of Wisconsin / Department of Natural Resources

Tony Evers , Governor

Adam N Payne , Secretary

5/22/2023

Chapter 70.114 - Aids Payment Worksheet For Tax Year 2022(Payment Year 2023) - Payment Due January 31, 2023

3151 of 7056

LEGAL DESCRIPTION: T01 R23-E S32 CHIWAUKEE DEVELOPMENT CO PARCEL NO: 93-4-123-322-1086 CONTROL NO: 134622

1.05 \$648.19 0.97669575 \$633.08

0 \$0.00 STAT 999999 STATE OF WISCONSIN

0.00377280 \$2.39 CNTY 30 KENOSHA COUNTY

0.00354130 \$2.24 MUNI 30174 VILLAGE OF PLEASANT PRAIRIE

0.00622830 \$3.94 REG 302793 SCH D OF KENOSHA

0.00062560 \$0.40 VTAE 000600 GATEWAY VTAE DISTRICT

Parcel Total: \$8.97

LEGAL DESCRIPTION: T01 R23-E S32 CHIWAUKEE DEVELOPMENT CO PARCEL NO: 93-4-123-322-0836 CONTROL NO: 134623

0.44 \$271.62 0.97669575 \$265.29

0 \$0.00 STAT 999999 STATE OF WISCONSIN

0.00377280 \$1.00 CNTY 30 KENOSHA COUNTY

0.00354130 \$0.94 MUNI 30174 VILLAGE OF PLEASANT PRAIRIE

0.00622830 \$1.65 REG 302793 SCH D OF KENOSHA

0.00062560 \$0.17 VTAE 000600 GATEWAY VTAE DISTRICT

Parcel Total: \$3.76

LEGAL DESCRIPTION: T01 R23-E S32 CHIWAUKEE DEVELOPMENT CO PARCEL NO: 93-4-123-323-0780 CONTROL NO: 134624

0.26 \$160.51 0.97669575 \$156.77

0 \$0.00 STAT 999999 STATE OF WISCONSIN

0.00377280 \$0.59 CNTY 30 KENOSHA COUNTY

0.00354130 \$0.56 MUNI 30174 VILLAGE OF PLEASANT PRAIRIE

0.00622830 \$0.98 REG 302793 SCH D OF KENOSHA

0.00062560 \$0.10 VTAE 000600 GATEWAY VTAE DISTRICT

Parcel Total: \$2.23



State of Wisconsin / Department of Natural Resources

Tony Evers , Governor

Adam N Payne , Secretary

5/22/2023

Chapter 70.114 - Aids Payment Worksheet For Tax Year 2022(Payment Year 2023) - Payment Due January 31, 2023

3152 of 7056

LEGAL DESCRIPTION: T01 R23-E S32 CHIWAUKEE				PARCEL NO: 93-4-123-323-0470				CONTROL NO: 134625	
0.46	\$283.96	0.97669575	\$277.34						
				0	\$0.00	STAT	999999	STATE OF WISCONSIN	
				0.00377280	\$1.05	CNTY	30	KENOSHA COUNTY	
				0.00354130	\$0.98	MUNI	30174	VILLAGE OF PLEASANT PRAIRIE	
				0.00622830	\$1.73	REG	302793	SCH D OF KENOSHA	
				0.00062560	\$0.17	VTAE	000600	GATEWAY VTAE DISTRICT	
Parcel Total:					\$3.93				

LEGAL DESCRIPTION: T01 R23-E S32 CHIWAUKEE				PARCEL NO: 93-4-123-323-0511				CONTROL NO: 134627	
1.84	\$1,135.87	0.97669575	\$1,109.40						
				0	\$0.00	STAT	999999	STATE OF WISCONSIN	
				0.00377280	\$4.19	CNTY	30	KENOSHA COUNTY	
				0.00354130	\$3.93	MUNI	30174	VILLAGE OF PLEASANT PRAIRIE	
				0.00622830	\$6.91	REG	302793	SCH D OF KENOSHA	
				0.00062560	\$0.69	VTAE	000600	GATEWAY VTAE DISTRICT	
Parcel Total:					\$15.72				

LEGAL DESCRIPTION: T01 R23-E S32 CHIWAUKEE				PARCEL NO: 93-4-123-322-0421				CONTROL NO: 134628	
0.92	\$567.93	0.97669575	\$554.70						
				0	\$0.00	STAT	999999	STATE OF WISCONSIN	
				0.00377280	\$2.09	CNTY	30	KENOSHA COUNTY	
				0.00354130	\$1.96	MUNI	30174	VILLAGE OF PLEASANT PRAIRIE	
				0.00622830	\$3.45	REG	302793	SCH D OF KENOSHA	
				0.00062560	\$0.35	VTAE	000600	GATEWAY VTAE DISTRICT	
Parcel Total:					\$7.85				



State of Wisconsin / Department of Natural Resources

Tony Evers , Governor

Adam N Payne , Secretary

5/22/2023

Chapter 70.114 - Aids Payment Worksheet For Tax Year 2022(Payment Year 2023) - Payment Due January 31, 2023

3153 of 7056

LEGAL DESCRIPTION: T01 R23-E S32 CHIWAUKEE				PARCEL NO: 93-4-123-323-0536			CONTROL NO: 134629		
6.88	\$4,247.14	0.97669575	\$4,148.17						
				0	\$0.00	STAT	999999	STATE OF WISCONSIN	
				0.00377280	\$15.65	CNTY	30	KENOSHA COUNTY	
				0.00354130	\$14.69	MUNI	30174	VILLAGE OF PLEASANT PRAIRIE	
				0.00622830	\$25.84	REG	302793	SCH D OF KENOSHA	
				0.00062560	\$2.60	VTAE	000600	GATEWAY VTAE DISTRICT	
Parcel Total:					\$58.78				

LEGAL DESCRIPTION: T01 R23-E S32 CHIWAUKEE				PARCEL NO: 93-4-123-323-0701			CONTROL NO: 134630		
6.34	\$3,913.80	0.97669575	\$3,822.59						
				0	\$0.00	STAT	999999	STATE OF WISCONSIN	
				0.00377280	\$14.42	CNTY	30	KENOSHA COUNTY	
				0.00354130	\$13.54	MUNI	30174	VILLAGE OF PLEASANT PRAIRIE	
				0.00622830	\$23.81	REG	302793	SCH D OF KENOSHA	
				0.00062560	\$2.39	VTAE	000600	GATEWAY VTAE DISTRICT	
Parcel Total:					\$54.16				

LEGAL DESCRIPTION: T01 R23-E S32 CHIWAUKEE				PARCEL NO: 93-4-123-323-0616			CONTROL NO: 134631		
6.43	\$3,969.35	0.97669575	\$3,876.85						
				0	\$0.00	STAT	999999	STATE OF WISCONSIN	
				0.00377280	\$14.63	CNTY	30	KENOSHA COUNTY	
				0.00354130	\$13.73	MUNI	30174	VILLAGE OF PLEASANT PRAIRIE	
				0.00622830	\$24.15	REG	302793	SCH D OF KENOSHA	
				0.00062560	\$2.43	VTAE	000600	GATEWAY VTAE DISTRICT	
Parcel Total:					\$54.94				



State of Wisconsin / Department of Natural Resources

Tony Evers , Governor

Adam N Payne , Secretary

5/22/2023

Chapter 70.114 - Aids Payment Worksheet For Tax Year 2022(Payment Year 2023) - Payment Due January 31, 2023

3154 of 7056

LEGAL DESCRIPTION: T01 R23-E S32 CHIWAUKEE DEVELOPMENT CO PARCEL NO: 93-4-123-322-0601 CONTROL NO: 134632

0.84 \$518.55 0.97669575 \$506.47

0 \$0.00 STAT 999999 STATE OF WISCONSIN

0.00377280 \$1.91 CNTY 30 KENOSHA COUNTY

0.00354130 \$1.79 MUNI 30174 VILLAGE OF PLEASANT PRAIRIE

0.00622830 \$3.15 REG 302793 SCH D OF KENOSHA

0.00062560 \$0.32 VTAE 000600 GATEWAY VTAE DISTRICT

Parcel Total: \$7.17

LEGAL DESCRIPTION: T01 R23-E S32 CHIWAUKEE PARCEL NO: 93-4-123-322-0238 CONTROL NO: 134633

0.23 \$141.98 0.97669575 \$138.67

0 \$0.00 STAT 999999 STATE OF WISCONSIN

0.00377280 \$0.52 CNTY 30 KENOSHA COUNTY

0.00354130 \$0.49 MUNI 30174 VILLAGE OF PLEASANT PRAIRIE

0.00622830 \$0.86 REG 302793 SCH D OF KENOSHA

0.00062560 \$0.09 VTAE 000600 GATEWAY VTAE DISTRICT

Parcel Total: \$1.96

LEGAL DESCRIPTION: T01 R23-E S32 CHIWAUKEE DEVELOPMENT CO PARCEL NO: 93-4-123-322-0970 CONTROL NO: 134634

0.21 \$129.64 0.97669575 \$126.62

0 \$0.00 STAT 999999 STATE OF WISCONSIN

0.00377280 \$0.48 CNTY 30 KENOSHA COUNTY

0.00354130 \$0.45 MUNI 30174 VILLAGE OF PLEASANT PRAIRIE

0.00622830 \$0.79 REG 302793 SCH D OF KENOSHA

0.00062560 \$0.08 VTAE 000600 GATEWAY VTAE DISTRICT

Parcel Total: \$1.80



State of Wisconsin / Department of Natural Resources

Tony Evers , Governor

Adam N Payne , Secretary

5/22/2023

Chapter 70.114 - Aids Payment Worksheet For Tax Year 2022(Payment Year 2023) - Payment Due January 31, 2023

3155 of 7056

LEGAL DESCRIPTION: T01 R23-E S32 CHIWAUKEE DEVELOPMENT CO				PARCEL NO: 93-4-123-322-1266	CONTROL NO: 134635			
0.17	\$104.94	0.97669575	\$102.49					
				0	\$0.00	STAT	999999	STATE OF WISCONSIN
				0.00377280	\$0.39	CNTY	30	KENOSHA COUNTY
				0.00354130	\$0.36	MUNI	30174	VILLAGE OF PLEASANT PRAIRIE
				0.00622830	\$0.64	REG	302793	SCH D OF KENOSHA
				0.00062560	\$0.06	VTAE	000600	GATEWAY VTAE DISTRICT
Parcel Total:					\$1.45			

LEGAL DESCRIPTION: T01 R23-E S32 CHIWAUKEE				PARCEL NO: 93-4-123-322-0231	CONTROL NO: 134636			
3.67	\$2,265.55	0.97669575	\$2,212.75					
				0	\$0.00	STAT	999999	STATE OF WISCONSIN
				0.00377280	\$8.35	CNTY	30	KENOSHA COUNTY
				0.00354130	\$7.84	MUNI	30174	VILLAGE OF PLEASANT PRAIRIE
				0.00622830	\$13.78	REG	302793	SCH D OF KENOSHA
				0.00062560	\$1.38	VTAE	000600	GATEWAY VTAE DISTRICT
Parcel Total:					\$31.35			

LEGAL DESCRIPTION: T01 R23-E S32 CHIWAUKEE				PARCEL NO: 93-4-123-322-0296	CONTROL NO: 134637			
7.19	\$4,438.52	0.97669575	\$4,335.08					
				0	\$0.00	STAT	999999	STATE OF WISCONSIN
				0.00377280	\$16.36	CNTY	30	KENOSHA COUNTY
				0.00354130	\$15.35	MUNI	30174	VILLAGE OF PLEASANT PRAIRIE
				0.00622830	\$27.00	REG	302793	SCH D OF KENOSHA
				0.00062560	\$2.71	VTAE	000600	GATEWAY VTAE DISTRICT
Parcel Total:					\$61.42			



State of Wisconsin / Department of Natural Resources

Tony Evers , Governor

Adam N Payne , Secretary

5/22/2023

Chapter 70.114 - Aids Payment Worksheet For Tax Year 2022(Payment Year 2023) - Payment Due January 31, 2023

3156 of 7056

LEGAL DESCRIPTION: T01 R23-E S32 CHIWAUKEE DEVELOPMENT CO PARCEL NO: 93-4-123-322-0886 CONTROL NO: 134638

1.37 \$845.72 0.97669575 \$826.01

0 \$0.00 STAT 999999 STATE OF WISCONSIN

0.00377280 \$3.12 CNTY 30 KENOSHA COUNTY

0.00354130 \$2.93 MUNI 30174 VILLAGE OF PLEASANT PRAIRIE

0.00622830 \$5.14 REG 302793 SCH D OF KENOSHA

0.00062560 \$0.52 VTAE 000600 GATEWAY VTAE DISTRICT

Parcel Total: \$11.71

LEGAL DESCRIPTION: T01 R23-E S32 CHIWAUKEE DEVELOPMENT CO PARCEL NO: 93-4-123-323-1156 CONTROL NO: 134639

0.87 \$537.06 0.97669575 \$524.55

0 \$0.00 STAT 999999 STATE OF WISCONSIN

0.00377280 \$1.98 CNTY 30 KENOSHA COUNTY

0.00354130 \$1.86 MUNI 30174 VILLAGE OF PLEASANT PRAIRIE

0.00622830 \$3.27 REG 302793 SCH D OF KENOSHA

0.00062560 \$0.33 VTAE 000600 GATEWAY VTAE DISTRICT

Parcel Total: \$7.44

LEGAL DESCRIPTION: T01 R23-E S32 CHIWAUKEE PARCEL NO: 93-4-123-323-0481 CONTROL NO: 134640

1.38 \$851.89 0.97669575 \$832.04

0 \$0.00 STAT 999999 STATE OF WISCONSIN

0.00377280 \$3.14 CNTY 30 KENOSHA COUNTY

0.00354130 \$2.95 MUNI 30174 VILLAGE OF PLEASANT PRAIRIE

0.00622830 \$5.18 REG 302793 SCH D OF KENOSHA

0.00062560 \$0.52 VTAE 000600 GATEWAY VTAE DISTRICT

Parcel Total: \$11.79



State of Wisconsin / Department of Natural Resources

Tony Evers , Governor

Adam N Payne , Secretary

5/22/2023

Chapter 70.114 - Aids Payment Worksheet For Tax Year 2022(Payment Year 2023) - Payment Due January 31, 2023

3157 of 7056

LEGAL DESCRIPTION: T01 R23-E S32 CHIWAUKEE DEVELOPMENT CO PARCEL NO: 93-4-123-323-1020 CONTROL NO: 134641

0.19 \$117.29 0.97669575 \$114.56

0 \$0.00 STAT 999999 STATE OF WISCONSIN

0.00377280 \$0.43 CNTY 30 KENOSHA COUNTY

0.00354130 \$0.41 MUNI 30174 VILLAGE OF PLEASANT PRAIRIE

0.00622830 \$0.71 REG 302793 SCH D OF KENOSHA

0.00062560 \$0.07 VTAE 000600 GATEWAY VTAE DISTRICT

Parcel Total: \$1.62

LEGAL DESCRIPTION: T01 R23-E S32 CHIWAUKEE DEVELOPMENT CO PARCEL NO: 93-4-123-323-1015 CONTROL NO: 134642

0.3 \$185.19 0.97669575 \$180.88

0 \$0.00 STAT 999999 STATE OF WISCONSIN

0.00377280 \$0.68 CNTY 30 KENOSHA COUNTY

0.00354130 \$0.64 MUNI 30174 VILLAGE OF PLEASANT PRAIRIE

0.00622830 \$1.13 REG 302793 SCH D OF KENOSHA

0.00062560 \$0.11 VTAE 000600 GATEWAY VTAE DISTRICT

Parcel Total: \$2.56

LEGAL DESCRIPTION: T01 R23-E S32 CHIWAUKEE DEVELOPMENT CO PARCEL NO: 93-4-123-322-0771 CONTROL NO: 134643

1.94 \$1,197.59 0.97669575 \$1,169.69

0 \$0.00 STAT 999999 STATE OF WISCONSIN

0.00377280 \$4.41 CNTY 30 KENOSHA COUNTY

0.00354130 \$4.14 MUNI 30174 VILLAGE OF PLEASANT PRAIRIE

0.00622830 \$7.29 REG 302793 SCH D OF KENOSHA

0.00062560 \$0.73 VTAE 000600 GATEWAY VTAE DISTRICT

Parcel Total: \$16.57



State of Wisconsin / Department of Natural Resources

Tony Evers , Governor

Adam N Payne , Secretary

5/22/2023

Chapter 70.114 - Aids Payment Worksheet For Tax Year 2022(Payment Year 2023) - Payment Due January 31, 2023

3158 of 7056

LEGAL DESCRIPTION: T01 R23-E S32 CHIWAUKEE DEVELOPMENT CO PARCEL NO: 93-4-123-323-1760 CONTROL NO: 134644

0.21 \$129.64 0.97669575 \$126.62

0 \$0.00 STAT 999999 STATE OF WISCONSIN

0.00377280 \$0.48 CNTY 30 KENOSHA COUNTY

0.00354130 \$0.45 MUNI 30174 VILLAGE OF PLEASANT PRAIRIE

0.00622830 \$0.79 REG 302793 SCH D OF KENOSHA

0.00062560 \$0.08 VTAE 000600 GATEWAY VTAE DISTRICT

Parcel Total: \$1.80

LEGAL DESCRIPTION: T01 R23-E S32 CHIWAUKEE DEVELOPMENT CO PARCEL NO: 93-4-123-323-1765 CONTROL NO: 134645

0.3 \$185.19 0.97669575 \$180.88

0 \$0.00 STAT 999999 STATE OF WISCONSIN

0.00377280 \$0.68 CNTY 30 KENOSHA COUNTY

0.00354130 \$0.64 MUNI 30174 VILLAGE OF PLEASANT PRAIRIE

0.00622830 \$1.13 REG 302793 SCH D OF KENOSHA

0.00062560 \$0.11 VTAE 000600 GATEWAY VTAE DISTRICT

Parcel Total: \$2.56

LEGAL DESCRIPTION: T01 R23-E S32 CHIWAUKEE DEVELOPMENT CO PARCEL NO: 93-4-123-323-1056 CONTROL NO: 134646

2.4 \$1,481.57 0.97669575 \$1,447.04

0 \$0.00 STAT 999999 STATE OF WISCONSIN

0.00377280 \$5.46 CNTY 30 KENOSHA COUNTY

0.00354130 \$5.12 MUNI 30174 VILLAGE OF PLEASANT PRAIRIE

0.00622830 \$9.01 REG 302793 SCH D OF KENOSHA

0.00062560 \$0.91 VTAE 000600 GATEWAY VTAE DISTRICT

Parcel Total: \$20.50



State of Wisconsin / Department of Natural Resources

Tony Evers , Governor

Adam N Payne , Secretary

5/22/2023

Chapter 70.114 - Aids Payment Worksheet For Tax Year 2022(Payment Year 2023) - Payment Due January 31, 2023

3159 of 7056

LEGAL DESCRIPTION: T01 R23-E S32 CHIWAUKEE DEVELOPMENT CO PARCEL NO: 93-4-123-323-1505 CONTROL NO: 134647

0.21 \$129.64 0.97669575 \$126.62

0 \$0.00 STAT 999999 STATE OF WISCONSIN

0.00377280 \$0.48 CNTY 30 KENOSHA COUNTY

0.00354130 \$0.45 MUNI 30174 VILLAGE OF PLEASANT PRAIRIE

0.00622830 \$0.79 REG 302793 SCH D OF KENOSHA

0.00062560 \$0.08 VTAE 000600 GATEWAY VTAE DISTRICT

Parcel Total: \$1.80

LEGAL DESCRIPTION: T01 R23-E S32 CHIWAUKEE DEVELOPMENT CO PARCEL NO: 93-4-123-323-1500 CONTROL NO: 134648

0.21 \$129.64 0.97669575 \$126.62

0 \$0.00 STAT 999999 STATE OF WISCONSIN

0.00377280 \$0.48 CNTY 30 KENOSHA COUNTY

0.00354130 \$0.45 MUNI 30174 VILLAGE OF PLEASANT PRAIRIE

0.00622830 \$0.79 REG 302793 SCH D OF KENOSHA

0.00062560 \$0.08 VTAE 000600 GATEWAY VTAE DISTRICT

Parcel Total: \$1.80

LEGAL DESCRIPTION: T01 R23-E S32 CHIWAUKEE DEVELOPMENT CO PARCEL NO: 93-4-123-323-1086 CONTROL NO: 134649

0.87 \$537.06 0.97669575 \$524.55

0 \$0.00 STAT 999999 STATE OF WISCONSIN

0.00377280 \$1.98 CNTY 30 KENOSHA COUNTY

0.00354130 \$1.86 MUNI 30174 VILLAGE OF PLEASANT PRAIRIE

0.00622830 \$3.27 REG 302793 SCH D OF KENOSHA

0.00062560 \$0.33 VTAE 000600 GATEWAY VTAE DISTRICT

Parcel Total: \$7.44



State of Wisconsin / Department of Natural Resources

Tony Evers , Governor

Adam N Payne , Secretary

5/22/2023

Chapter 70.114 - Aids Payment Worksheet For Tax Year 2022(Payment Year 2023) - Payment Due January 31, 2023

3160 of 7056

LEGAL DESCRIPTION: T01 R23-E S32 CHIWAUKEE DEVELOPMENT CO PARCEL NO: 93-4-123-323-1286 CONTROL NO: 134652

1.51 \$932.15 0.97669575 \$910.42

0 \$0.00 STAT 999999 STATE OF WISCONSIN

0.00377280 \$3.43 CNTY 30 KENOSHA COUNTY

0.00354130 \$3.22 MUNI 30174 VILLAGE OF PLEASANT PRAIRIE

0.00622830 \$5.67 REG 302793 SCH D OF KENOSHA

0.00062560 \$0.57 VTAE 000600 GATEWAY VTAE DISTRICT

Parcel Total: \$12.89

LEGAL DESCRIPTION: T01 R23-E S32 CHIWAUKEE DEVELOPMENT CO PARCEL NO: 93-4-123-323-0991 CONTROL NO: 134653

0.78 \$481.51 0.97669575 \$470.29

0 \$0.00 STAT 999999 STATE OF WISCONSIN

0.00377280 \$1.77 CNTY 30 KENOSHA COUNTY

0.00354130 \$1.67 MUNI 30174 VILLAGE OF PLEASANT PRAIRIE

0.00622830 \$2.93 REG 302793 SCH D OF KENOSHA

0.00062560 \$0.29 VTAE 000600 GATEWAY VTAE DISTRICT

Parcel Total: \$6.66

LEGAL DESCRIPTION: T01 R23-E S32 CHIWAUKEE DEVELOPMENT CO PARCEL NO: 93-4-123-323-1006 CONTROL NO: 134654

0.43 \$265.45 0.97669575 \$259.26

0 \$0.00 STAT 999999 STATE OF WISCONSIN

0.00377280 \$0.98 CNTY 30 KENOSHA COUNTY

0.00354130 \$0.92 MUNI 30174 VILLAGE OF PLEASANT PRAIRIE

0.00622830 \$1.61 REG 302793 SCH D OF KENOSHA

0.00062560 \$0.16 VTAE 000600 GATEWAY VTAE DISTRICT

Parcel Total: \$3.67



State of Wisconsin / Department of Natural Resources

Tony Evers , Governor

Adam N Payne , Secretary

5/22/2023

Chapter 70.114 - Aids Payment Worksheet For Tax Year 2022(Payment Year 2023) - Payment Due January 31, 2023

3161 of 7056

LEGAL DESCRIPTION: T01 R23-E S32 CHIWAUKEE DEVELOPMENT CO PARCEL NO: 93-4-123-323-0881 CONTROL NO: 134656

0.73 \$450.64 0.97669575 \$440.14

0 \$0.00 STAT 999999 STATE OF WISCONSIN

0.00377280 \$1.66 CNTY 30 KENOSHA COUNTY

0.00354130 \$1.56 MUNI 30174 VILLAGE OF PLEASANT PRAIRIE

0.00622830 \$2.74 REG 302793 SCH D OF KENOSHA

0.00062560 \$0.28 VTAE 000600 GATEWAY VTAE DISTRICT

Parcel Total: \$6.24

LEGAL DESCRIPTION: T01 R23-E S32 CHIWAUKEE PARCEL NO: 93-4-123-323-0431 CONTROL NO: 134657

0.92 \$567.93 0.97669575 \$554.70

0 \$0.00 STAT 999999 STATE OF WISCONSIN

0.00377280 \$2.09 CNTY 30 KENOSHA COUNTY

0.00354130 \$1.96 MUNI 30174 VILLAGE OF PLEASANT PRAIRIE

0.00622830 \$3.45 REG 302793 SCH D OF KENOSHA

0.00062560 \$0.35 VTAE 000600 GATEWAY VTAE DISTRICT

Parcel Total: \$7.85

LEGAL DESCRIPTION: T01 R23-E S32 CHIWAUKEE DEVELOPMENT CO PARCEL NO: 93-4-123-323-1735 CONTROL NO: 134658

0.25 \$154.32 0.97669575 \$150.73

0 \$0.00 STAT 999999 STATE OF WISCONSIN

0.00377280 \$0.57 CNTY 30 KENOSHA COUNTY

0.00354130 \$0.53 MUNI 30174 VILLAGE OF PLEASANT PRAIRIE

0.00622830 \$0.94 REG 302793 SCH D OF KENOSHA

0.00062560 \$0.09 VTAE 000600 GATEWAY VTAE DISTRICT

Parcel Total: \$2.13



State of Wisconsin / Department of Natural Resources

Tony Evers , Governor

Adam N Payne , Secretary

5/22/2023

Chapter 70.114 - Aids Payment Worksheet For Tax Year 2022(Payment Year 2023) - Payment Due January 31, 2023

3162 of 7056

LEGAL DESCRIPTION: T01 R23-E S32 CHIWAUKEE DEVELOPMENT CO PARCEL NO: 93-4-123-323-1590 CONTROL NO: 134659

0.21 \$129.64 0.97669575 \$126.62

0 \$0.00 STAT 999999 STATE OF WISCONSIN

0.00377280 \$0.48 CNTY 30 KENOSHA COUNTY

0.00354130 \$0.45 MUNI 30174 VILLAGE OF PLEASANT PRAIRIE

0.00622830 \$0.79 REG 302793 SCH D OF KENOSHA

0.00062560 \$0.08 VTAE 000600 GATEWAY VTAE DISTRICT

Parcel Total: \$1.80

LEGAL DESCRIPTION: T01 R23-E S32 CHIWAUKEE DEVELOPMENT CO PARCEL NO: 93-4-123-323-1616 CONTROL NO: 134660

0.41 \$253.10 0.97669575 \$247.21

0 \$0.00 STAT 999999 STATE OF WISCONSIN

0.00377280 \$0.93 CNTY 30 KENOSHA COUNTY

0.00354130 \$0.88 MUNI 30174 VILLAGE OF PLEASANT PRAIRIE

0.00622830 \$1.54 REG 302793 SCH D OF KENOSHA

0.00062560 \$0.15 VTAE 000600 GATEWAY VTAE DISTRICT

Parcel Total: \$3.50

LEGAL DESCRIPTION: T01 R23-E S32 CHIWAUKEE DEVELOPMENT CO PARCEL NO: 93-4-123-323-1755 CONTROL NO: 134661

0.21 \$129.64 0.97669575 \$126.62

0 \$0.00 STAT 999999 STATE OF WISCONSIN

0.00377280 \$0.48 CNTY 30 KENOSHA COUNTY

0.00354130 \$0.45 MUNI 30174 VILLAGE OF PLEASANT PRAIRIE

0.00622830 \$0.79 REG 302793 SCH D OF KENOSHA

0.00062560 \$0.08 VTAE 000600 GATEWAY VTAE DISTRICT

Parcel Total: \$1.80



State of Wisconsin / Department of Natural Resources

Tony Evers , Governor

Adam N Payne , Secretary

5/22/2023

Chapter 70.114 - Aids Payment Worksheet For Tax Year 2022(Payment Year 2023) - Payment Due January 31, 2023

3163 of 7056

LEGAL DESCRIPTION: T01 R23-E S32 CHIWAUKEE DEVELOPMENT CO PARCEL NO: 93-4-123-322-1150 CONTROL NO: 134662

0.19 \$117.29 0.97669575 \$114.56

0 \$0.00 STAT 999999 STATE OF WISCONSIN

0.00377280 \$0.43 CNTY 30 KENOSHA COUNTY

0.00354130 \$0.41 MUNI 30174 VILLAGE OF PLEASANT PRAIRIE

0.00622830 \$0.71 REG 302793 SCH D OF KENOSHA

0.00062560 \$0.07 VTAE 000600 GATEWAY VTAE DISTRICT

Parcel Total: \$1.62

LEGAL DESCRIPTION: T01 R23-E S32 CHIWAUKEE DEVELOPMENT CO PARCEL NO: 93-4-123-322-1280 CONTROL NO: 134663

0.26 \$160.51 0.97669575 \$156.77

0 \$0.00 STAT 999999 STATE OF WISCONSIN

0.00377280 \$0.59 CNTY 30 KENOSHA COUNTY

0.00354130 \$0.56 MUNI 30174 VILLAGE OF PLEASANT PRAIRIE

0.00622830 \$0.98 REG 302793 SCH D OF KENOSHA

0.00062560 \$0.10 VTAE 000600 GATEWAY VTAE DISTRICT

Parcel Total: \$2.23

LEGAL DESCRIPTION: T01 R23-E S32 CHIWAUKEE DEVELOPMENT CO PARCEL NO: 93-4-123-322-1285 CONTROL NO: 134664

0.24 \$148.15 0.97669575 \$144.70

0 \$0.00 STAT 999999 STATE OF WISCONSIN

0.00377280 \$0.55 CNTY 30 KENOSHA COUNTY

0.00354130 \$0.51 MUNI 30174 VILLAGE OF PLEASANT PRAIRIE

0.00622830 \$0.90 REG 302793 SCH D OF KENOSHA

0.00062560 \$0.09 VTAE 000600 GATEWAY VTAE DISTRICT

Parcel Total: \$2.05



State of Wisconsin / Department of Natural Resources

Tony Evers , Governor

Adam N Payne , Secretary

5/22/2023

Chapter 70.114 - Aids Payment Worksheet For Tax Year 2022(Payment Year 2023) - Payment Due January 31, 2023

3164 of 7056

LEGAL DESCRIPTION: T01 R23-E S32 CHIWAUKEE DEVELOPMENT CO PARCEL NO: 93-4-123-323-1075 CONTROL NO: 134665

0.24 \$148.15 0.97669575 \$144.70

0 \$0.00 STAT 999999 STATE OF WISCONSIN

0.00377280 \$0.55 CNTY 30 KENOSHA COUNTY

0.00354130 \$0.51 MUNI 30174 VILLAGE OF PLEASANT PRAIRIE

0.00622830 \$0.90 REG 302793 SCH D OF KENOSHA

0.00062560 \$0.09 VTAE 000600 GATEWAY VTAE DISTRICT

Parcel Total: \$2.05

LEGAL DESCRIPTION: T01 R23-E S32 CHIWAUKEE DEVELOPMENT CO PARCEL NO: 93-4-123-323-1220 CONTROL NO: 134666

0.26 \$160.51 0.97669575 \$156.77

0 \$0.00 STAT 999999 STATE OF WISCONSIN

0.00377280 \$0.59 CNTY 30 KENOSHA COUNTY

0.00354130 \$0.56 MUNI 30174 VILLAGE OF PLEASANT PRAIRIE

0.00622830 \$0.98 REG 302793 SCH D OF KENOSHA

0.00062560 \$0.10 VTAE 000600 GATEWAY VTAE DISTRICT

Parcel Total: \$2.23

LEGAL DESCRIPTION: T01 R23-E S32 CHIWAUKEE DEVELOPMENT CO PARCEL NO: 93-4-123-323-1225 CONTROL NO: 134667

0.23 \$141.98 0.97669575 \$138.67

0 \$0.00 STAT 999999 STATE OF WISCONSIN

0.00377280 \$0.52 CNTY 30 KENOSHA COUNTY

0.00354130 \$0.49 MUNI 30174 VILLAGE OF PLEASANT PRAIRIE

0.00622830 \$0.86 REG 302793 SCH D OF KENOSHA

0.00062560 \$0.09 VTAE 000600 GATEWAY VTAE DISTRICT

Parcel Total: \$1.96



State of Wisconsin / Department of Natural Resources

Tony Evers , Governor

Adam N Payne , Secretary

5/22/2023

Chapter 70.114 - Aids Payment Worksheet For Tax Year 2022(Payment Year 2023) - Payment Due January 31, 2023

3165 of 7056

LEGAL DESCRIPTION: T01 R23-E S32 CHIWAUKEE DEVELOPMENT CO PARCEL NO: 93-4-123-323-1415 CONTROL NO: 134668

0.2 \$123.47 0.97669575 \$120.59

0 \$0.00 STAT 999999 STATE OF WISCONSIN

0.00377280 \$0.45 CNTY 30 KENOSHA COUNTY

0.00354130 \$0.43 MUNI 30174 VILLAGE OF PLEASANT PRAIRIE

0.00622830 \$0.75 REG 302793 SCH D OF KENOSHA

0.00062560 \$0.08 VTAE 000600 GATEWAY VTAE DISTRICT

Parcel Total: \$1.71

LEGAL DESCRIPTION: T01 R23-E S32 CHIWAUKEE DEVELOPMENT CO PARCEL NO: 93-4-123-323-1685 CONTROL NO: 134669

0.21 \$129.64 0.97669575 \$126.62

0 \$0.00 STAT 999999 STATE OF WISCONSIN

0.00377280 \$0.48 CNTY 30 KENOSHA COUNTY

0.00354130 \$0.45 MUNI 30174 VILLAGE OF PLEASANT PRAIRIE

0.00622830 \$0.79 REG 302793 SCH D OF KENOSHA

0.00062560 \$0.08 VTAE 000600 GATEWAY VTAE DISTRICT

Parcel Total: \$1.80

LEGAL DESCRIPTION: T01 R23-E S32 CHIWAUKEE DEVELOPMENT CO PARCEL NO: 93-4-123-323-1320 CONTROL NO: 134670

0.25 \$154.32 0.97669575 \$150.73

0 \$0.00 STAT 999999 STATE OF WISCONSIN

0.00377280 \$0.57 CNTY 30 KENOSHA COUNTY

0.00354130 \$0.53 MUNI 30174 VILLAGE OF PLEASANT PRAIRIE

0.00622830 \$0.94 REG 302793 SCH D OF KENOSHA

0.00062560 \$0.09 VTAE 000600 GATEWAY VTAE DISTRICT

Parcel Total: \$2.13



State of Wisconsin / Department of Natural Resources

Tony Evers , Governor

Adam N Payne , Secretary

5/22/2023

Chapter 70.114 - Aids Payment Worksheet For Tax Year 2022(Payment Year 2023) - Payment Due January 31, 2023

3166 of 7056

LEGAL DESCRIPTION: T01 R23-E S32 CHIWAUKEE DEVELOPMENT CO PARCEL NO: 93-4-123-323-1325 CONTROL NO: 134671

0.26 \$160.51 0.97669575 \$156.77

0 \$0.00 STAT 999999 STATE OF WISCONSIN

0.00377280 \$0.59 CNTY 30 KENOSHA COUNTY

0.00354130 \$0.56 MUNI 30174 VILLAGE OF PLEASANT PRAIRIE

0.00622830 \$0.98 REG 302793 SCH D OF KENOSHA

0.00062560 \$0.10 VTAE 000600 GATEWAY VTAE DISTRICT

Parcel Total: \$2.23

LEGAL DESCRIPTION: T01 R23-E S32 CHIWAUKEE DEVELOPMENT CO PARCEL NO: 93-4-123-323-1375 CONTROL NO: 134672

0.21 \$129.64 0.97669575 \$126.62

0 \$0.00 STAT 999999 STATE OF WISCONSIN

0.00377280 \$0.48 CNTY 30 KENOSHA COUNTY

0.00354130 \$0.45 MUNI 30174 VILLAGE OF PLEASANT PRAIRIE

0.00622830 \$0.79 REG 302793 SCH D OF KENOSHA

0.00062560 \$0.08 VTAE 000600 GATEWAY VTAE DISTRICT

Parcel Total: \$1.80

LEGAL DESCRIPTION: T01 R23-E S32 CHIWAUKEE DEVELOPMENT CO PARCEL NO: 93-4-123-323-1405 CONTROL NO: 134673

0.29 \$179.02 0.97669575 \$174.85

0 \$0.00 STAT 999999 STATE OF WISCONSIN

0.00377280 \$0.66 CNTY 30 KENOSHA COUNTY

0.00354130 \$0.62 MUNI 30174 VILLAGE OF PLEASANT PRAIRIE

0.00622830 \$1.09 REG 302793 SCH D OF KENOSHA

0.00062560 \$0.11 VTAE 000600 GATEWAY VTAE DISTRICT

Parcel Total: \$2.48



State of Wisconsin / Department of Natural Resources

Tony Evers , Governor

Adam N Payne , Secretary

5/22/2023

Chapter 70.114 - Aids Payment Worksheet For Tax Year 2022(Payment Year 2023) - Payment Due January 31, 2023

3167 of 7056

LEGAL DESCRIPTION: T01 R23-E S32 CHIWAUKEE DEVELOPMENT CO PARCEL NO: 93-4-123-323-1700 CONTROL NO: 134674

0.27 \$166.68 0.97669575 \$162.79

0 \$0.00 STAT 999999 STATE OF WISCONSIN

0.00377280 \$0.61 CNTY 30 KENOSHA COUNTY

0.00354130 \$0.58 MUNI 30174 VILLAGE OF PLEASANT PRAIRIE

0.00622830 \$1.01 REG 302793 SCH D OF KENOSHA

0.00062560 \$0.10 VTAE 000600 GATEWAY VTAE DISTRICT

Parcel Total: \$2.30

LEGAL DESCRIPTION: T01 R23-E S32 CHIWAUKEE DEVELOPMENT CO PARCEL NO: 93-4-123-323-1340 CONTROL NO: 134675

0.44 \$271.62 0.97669575 \$265.29

0 \$0.00 STAT 999999 STATE OF WISCONSIN

0.00377280 \$1.00 CNTY 30 KENOSHA COUNTY

0.00354130 \$0.94 MUNI 30174 VILLAGE OF PLEASANT PRAIRIE

0.00622830 \$1.65 REG 302793 SCH D OF KENOSHA

0.00062560 \$0.17 VTAE 000600 GATEWAY VTAE DISTRICT

Parcel Total: \$3.76

LEGAL DESCRIPTION: T01 R23-E S32 CHIWAUKEE DEVELOPMENT CO PARCEL NO: 93-4-123-323-1360 CONTROL NO: 134676

0.21 \$129.64 0.97669575 \$126.62

0 \$0.00 STAT 999999 STATE OF WISCONSIN

0.00377280 \$0.48 CNTY 30 KENOSHA COUNTY

0.00354130 \$0.45 MUNI 30174 VILLAGE OF PLEASANT PRAIRIE

0.00622830 \$0.79 REG 302793 SCH D OF KENOSHA

0.00062560 \$0.08 VTAE 000600 GATEWAY VTAE DISTRICT

Parcel Total: \$1.80



State of Wisconsin / Department of Natural Resources

Tony Evers , Governor

Adam N Payne , Secretary

5/22/2023

Chapter 70.114 - Aids Payment Worksheet For Tax Year 2022(Payment Year 2023) - Payment Due January 31, 2023

3168 of 7056

LEGAL DESCRIPTION: T01 R23-E S32 CHIWAUKEE DEVELOPMENT CO PARCEL NO: 93-4-123-323-1170 CONTROL NO: 134677

0.21 \$129.64 0.97669575 \$126.62

0 \$0.00 STAT 999999 STATE OF WISCONSIN

0.00377280 \$0.48 CNTY 30 KENOSHA COUNTY

0.00354130 \$0.45 MUNI 30174 VILLAGE OF PLEASANT PRAIRIE

0.00622830 \$0.79 REG 302793 SCH D OF KENOSHA

0.00062560 \$0.08 VTAE 000600 GATEWAY VTAE DISTRICT

Parcel Total: \$1.80

LEGAL DESCRIPTION: T01 R23-E S32 CHIWAUKEE DEVELOPMENT CO PARCEL NO: 93-4-123-323-0765 CONTROL NO: 134678

0.34 \$209.89 0.97669575 \$205.00

0 \$0.00 STAT 999999 STATE OF WISCONSIN

0.00377280 \$0.77 CNTY 30 KENOSHA COUNTY

0.00354130 \$0.73 MUNI 30174 VILLAGE OF PLEASANT PRAIRIE

0.00622830 \$1.28 REG 302793 SCH D OF KENOSHA

0.00062560 \$0.13 VTAE 000600 GATEWAY VTAE DISTRICT

Parcel Total: \$2.91

LEGAL DESCRIPTION: T01 R23-E S32 CHIWAUKEE DEVELOPMENT CO PARCEL NO: 93-4-123-322-1031 CONTROL NO: 134679

0.42 \$259.27 0.97669575 \$253.23

0 \$0.00 STAT 999999 STATE OF WISCONSIN

0.00377280 \$0.96 CNTY 30 KENOSHA COUNTY

0.00354130 \$0.90 MUNI 30174 VILLAGE OF PLEASANT PRAIRIE

0.00622830 \$1.58 REG 302793 SCH D OF KENOSHA

0.00062560 \$0.16 VTAE 000600 GATEWAY VTAE DISTRICT

Parcel Total: \$3.60



State of Wisconsin / Department of Natural Resources

Tony Evers , Governor

Adam N Payne , Secretary

5/22/2023

Chapter 70.114 - Aids Payment Worksheet For Tax Year 2022(Payment Year 2023) - Payment Due January 31, 2023

3169 of 7056

LEGAL DESCRIPTION: T01 R23-E S32 CHIWAUKEE DEVELOPMENT CO PARCEL NO: 93-4-123-323-1720 CONTROL NO: 134680

0.32 \$197.54 0.97669575 \$192.93

0 \$0.00 STAT 999999 STATE OF WISCONSIN

0.00377280 \$0.73 CNTY 30 KENOSHA COUNTY

0.00354130 \$0.68 MUNI 30174 VILLAGE OF PLEASANT PRAIRIE

0.00622830 \$1.20 REG 302793 SCH D OF KENOSHA

0.00062560 \$0.12 VTAE 000600 GATEWAY VTAE DISTRICT

Parcel Total: \$2.73

LEGAL DESCRIPTION: T01 R23-E S32 CHIWAUKEE DEVELOPMENT CO PARCEL NO: 93-4-123-323-0965 CONTROL NO: 134681

0.26 \$160.51 0.97669575 \$156.77

0 \$0.00 STAT 999999 STATE OF WISCONSIN

0.00377280 \$0.59 CNTY 30 KENOSHA COUNTY

0.00354130 \$0.56 MUNI 30174 VILLAGE OF PLEASANT PRAIRIE

0.00622830 \$0.98 REG 302793 SCH D OF KENOSHA

0.00062560 \$0.10 VTAE 000600 GATEWAY VTAE DISTRICT

Parcel Total: \$2.23

LEGAL DESCRIPTION: T01 R23-E S32 CHIWAUKEE DEVELOPMENT CO PARCEL NO: 93-4-123-323-0960 CONTROL NO: 134682

0.23 \$141.98 0.97669575 \$138.67

0 \$0.00 STAT 999999 STATE OF WISCONSIN

0.00377280 \$0.52 CNTY 30 KENOSHA COUNTY

0.00354130 \$0.49 MUNI 30174 VILLAGE OF PLEASANT PRAIRIE

0.00622830 \$0.86 REG 302793 SCH D OF KENOSHA

0.00062560 \$0.09 VTAE 000600 GATEWAY VTAE DISTRICT

Parcel Total: \$1.96



State of Wisconsin / Department of Natural Resources

Tony Evers , Governor

Adam N Payne , Secretary

5/22/2023

Chapter 70.114 - Aids Payment Worksheet For Tax Year 2022(Payment Year 2023) - Payment Due January 31, 2023

3170 of 7056

LEGAL DESCRIPTION: T01 R23-E S32 CHIWAUKEE DEVELOPMENT CO PARCEL NO: 93-4-123-323-0761 CONTROL NO: 134683

0.48 \$296.32 0.97669575 \$289.41

0 \$0.00 STAT 999999 STATE OF WISCONSIN

0.00377280 \$1.09 CNTY 30 KENOSHA COUNTY

0.00354130 \$1.02 MUNI 30174 VILLAGE OF PLEASANT PRAIRIE

0.00622830 \$1.80 REG 302793 SCH D OF KENOSHA

0.00062560 \$0.18 VTAE 000600 GATEWAY VTAE DISTRICT

Parcel Total: \$4.09

LEGAL DESCRIPTION: T01 R23-E S32 CHIWAUKEE DEVELOPMENT CO PARCEL NO: 93-4-123-322-1160 CONTROL NO: 134684

0.19 \$117.29 0.97669575 \$114.56

0 \$0.00 STAT 999999 STATE OF WISCONSIN

0.00377280 \$0.43 CNTY 30 KENOSHA COUNTY

0.00354130 \$0.41 MUNI 30174 VILLAGE OF PLEASANT PRAIRIE

0.00622830 \$0.71 REG 302793 SCH D OF KENOSHA

0.00062560 \$0.07 VTAE 000600 GATEWAY VTAE DISTRICT

Parcel Total: \$1.62

LEGAL DESCRIPTION: T01 R23-E S32 CHIWAUKEE DEVELOPMENT CO PARCEL NO: 93-4-123-323-1690 CONTROL NO: 134685

0.21 \$129.64 0.97669575 \$126.62

0 \$0.00 STAT 999999 STATE OF WISCONSIN

0.00377280 \$0.48 CNTY 30 KENOSHA COUNTY

0.00354130 \$0.45 MUNI 30174 VILLAGE OF PLEASANT PRAIRIE

0.00622830 \$0.79 REG 302793 SCH D OF KENOSHA

0.00062560 \$0.08 VTAE 000600 GATEWAY VTAE DISTRICT

Parcel Total: \$1.80



State of Wisconsin / Department of Natural Resources

Tony Evers , Governor

Adam N Payne , Secretary

5/22/2023

Chapter 70.114 - Aids Payment Worksheet For Tax Year 2022(Payment Year 2023) - Payment Due January 31, 2023

3171 of 7056

LEGAL DESCRIPTION: T01 R23-E S32 CHIWAUKEE DEVELOPMENT CO PARCEL NO: 93-4-123-323-0980 CONTROL NO: 134686

0.21 \$129.64 0.97669575 \$126.62

0	\$0.00	STAT	999999	STATE OF WISCONSIN
0.00377280	\$0.48	CNTY	30	KENOSHA COUNTY
0.00354130	\$0.45	MUNI	30174	VILLAGE OF PLEASANT PRAIRIE
0.00622830	\$0.79	REG	302793	SCH D OF KENOSHA
0.00062560	\$0.08	VTAE	000600	GATEWAY VTAE DISTRICT

Parcel Total: \$1.80

LEGAL DESCRIPTION: T01 R23-E S32 CHIWAUKEE DEVELOPMENT CO PARCEL NO: 93-4-123-323-1730 CONTROL NO: 134687

0.31 \$191.36 0.97669575 \$186.90

0	\$0.00	STAT	999999	STATE OF WISCONSIN
0.00377280	\$0.71	CNTY	30	KENOSHA COUNTY
0.00354130	\$0.66	MUNI	30174	VILLAGE OF PLEASANT PRAIRIE
0.00622830	\$1.16	REG	302793	SCH D OF KENOSHA
0.00062560	\$0.12	VTAE	000600	GATEWAY VTAE DISTRICT

Parcel Total: \$2.65

LEGAL DESCRIPTION: T01 R23-E S32 CHIWAUKEE DEVELOPMENT CO PARCEL NO: 93-4-123-323-1640 CONTROL NO: 134688

0.26 \$160.51 0.97669575 \$156.77

0	\$0.00	STAT	999999	STATE OF WISCONSIN
0.00377280	\$0.59	CNTY	30	KENOSHA COUNTY
0.00354130	\$0.56	MUNI	30174	VILLAGE OF PLEASANT PRAIRIE
0.00622830	\$0.98	REG	302793	SCH D OF KENOSHA
0.00062560	\$0.10	VTAE	000600	GATEWAY VTAE DISTRICT

Parcel Total: \$2.23



State of Wisconsin / Department of Natural Resources

Tony Evers , Governor

Adam N Payne , Secretary

5/22/2023

Chapter 70.114 - Aids Payment Worksheet For Tax Year 2022(Payment Year 2023) - Payment Due January 31, 2023

3172 of 7056

LEGAL DESCRIPTION: T01 R23-E S32 CHIWAUKEE DEVELOPMENT CO PARCEL NO: 93-4-123-323-1645 CONTROL NO: 134689

0.21 \$129.64 0.97669575 \$126.62

0 \$0.00 STAT 999999 STATE OF WISCONSIN

0.00377280 \$0.48 CNTY 30 KENOSHA COUNTY

0.00354130 \$0.45 MUNI 30174 VILLAGE OF PLEASANT PRAIRIE

0.00622830 \$0.79 REG 302793 SCH D OF KENOSHA

0.00062560 \$0.08 VTAE 000600 GATEWAY VTAE DISTRICT

Parcel Total: \$1.80

LEGAL DESCRIPTION: T01 R23-E S32 CHIWAUKEE DEVELOPMENT CO PARCEL NO: 93-4-123-323-1650 CONTROL NO: 134690

0.21 \$129.64 0.97669575 \$126.62

0 \$0.00 STAT 999999 STATE OF WISCONSIN

0.00377280 \$0.48 CNTY 30 KENOSHA COUNTY

0.00354130 \$0.45 MUNI 30174 VILLAGE OF PLEASANT PRAIRIE

0.00622830 \$0.79 REG 302793 SCH D OF KENOSHA

0.00062560 \$0.08 VTAE 000600 GATEWAY VTAE DISTRICT

Parcel Total: \$1.80

LEGAL DESCRIPTION: T01 R23-E S32 CHIWAUKEE DEVELOPMENT CO PARCEL NO: 93-4-123-322-0986 CONTROL NO: 134691

1.03 \$635.83 0.97669575 \$621.01

0 \$0.00 STAT 999999 STATE OF WISCONSIN

0.00377280 \$2.34 CNTY 30 KENOSHA COUNTY

0.00354130 \$2.20 MUNI 30174 VILLAGE OF PLEASANT PRAIRIE

0.00622830 \$3.87 REG 302793 SCH D OF KENOSHA

0.00062560 \$0.39 VTAE 000600 GATEWAY VTAE DISTRICT

Parcel Total: \$8.80



State of Wisconsin / Department of Natural Resources

Tony Evers , Governor

Adam N Payne , Secretary

5/22/2023

Chapter 70.114 - Aids Payment Worksheet For Tax Year 2022(Payment Year 2023) - Payment Due January 31, 2023

3173 of 7056

LEGAL DESCRIPTION: T01 R23-E S32 CHIWAUKEE DEVELOPMENT CO PARCEL NO: 93-4-123-323-1256 CONTROL NO: 134692

0.62 \$382.74 0.97669575 \$373.82

0 \$0.00 STAT 999999 STATE OF WISCONSIN

0.00377280 \$1.41 CNTY 30 KENOSHA COUNTY

0.00354130 \$1.32 MUNI 30174 VILLAGE OF PLEASANT PRAIRIE

0.00622830 \$2.33 REG 302793 SCH D OF KENOSHA

0.00062560 \$0.23 VTAE 000600 GATEWAY VTAE DISTRICT

Parcel Total: \$5.29

LEGAL DESCRIPTION: T01 R23-E S32 CHIWAUKEE DEVELOPMENT CO PARCEL NO: 93-4-123-323-1745 CONTROL NO: 134693

0.21 \$129.64 0.97669575 \$126.62

0 \$0.00 STAT 999999 STATE OF WISCONSIN

0.00377280 \$0.48 CNTY 30 KENOSHA COUNTY

0.00354130 \$0.45 MUNI 30174 VILLAGE OF PLEASANT PRAIRIE

0.00622830 \$0.79 REG 302793 SCH D OF KENOSHA

0.00062560 \$0.08 VTAE 000600 GATEWAY VTAE DISTRICT

Parcel Total: \$1.80

LEGAL DESCRIPTION: T01 R23-E S32 CHIWAUKEE DEVELOPMENT CO PARCEL NO: 93-4-123-323-1750 CONTROL NO: 134697

0.21 \$129.64 0.97669575 \$126.62

0 \$0.00 STAT 999999 STATE OF WISCONSIN

0.00377280 \$0.48 CNTY 30 KENOSHA COUNTY

0.00354130 \$0.45 MUNI 30174 VILLAGE OF PLEASANT PRAIRIE

0.00622830 \$0.79 REG 302793 SCH D OF KENOSHA

0.00062560 \$0.08 VTAE 000600 GATEWAY VTAE DISTRICT

Parcel Total: \$1.80



State of Wisconsin / Department of Natural Resources

Tony Evers , Governor

Adam N Payne , Secretary

5/22/2023

Chapter 70.114 - Aids Payment Worksheet For Tax Year 2022(Payment Year 2023) - Payment Due January 31, 2023

3174 of 7056

LEGAL DESCRIPTION: T01 R23-E S32 CHIWAUKEE				PARCEL NO: 93-4-123-322-0270				CONTROL NO: 134698	
0.92	\$567.93	0.97669575	\$554.70						
				0	\$0.00	STAT	999999	STATE OF WISCONSIN	
				0.00377280	\$2.09	CNTY	30	KENOSHA COUNTY	
				0.00354130	\$1.96	MUNI	30174	VILLAGE OF PLEASANT PRAIRIE	
				0.00622830	\$3.45	REG	302793	SCH D OF KENOSHA	
				0.00062560	\$0.35	VTAE	000600	GATEWAY VTAE DISTRICT	
Parcel Total:					\$7.85				

LEGAL DESCRIPTION: T01 R23-E S32 CHIWAUKEE				PARCEL NO: 93-4-123-322-0255				CONTROL NO: 134699	
0.92	\$567.93	0.97669575	\$554.70						
				0	\$0.00	STAT	999999	STATE OF WISCONSIN	
				0.00377280	\$2.09	CNTY	30	KENOSHA COUNTY	
				0.00354130	\$1.96	MUNI	30174	VILLAGE OF PLEASANT PRAIRIE	
				0.00622830	\$3.45	REG	302793	SCH D OF KENOSHA	
				0.00062560	\$0.35	VTAE	000600	GATEWAY VTAE DISTRICT	
Parcel Total:					\$7.85				

LEGAL DESCRIPTION: T01 R23-E S32 CHIWAUKEE				PARCEL NO: 93-4-123-322-0260				CONTROL NO: 134700	
0.92	\$567.93	0.97669575	\$554.70						
				0	\$0.00	STAT	999999	STATE OF WISCONSIN	
				0.00377280	\$2.09	CNTY	30	KENOSHA COUNTY	
				0.00354130	\$1.96	MUNI	30174	VILLAGE OF PLEASANT PRAIRIE	
				0.00622830	\$3.45	REG	302793	SCH D OF KENOSHA	
				0.00062560	\$0.35	VTAE	000600	GATEWAY VTAE DISTRICT	
Parcel Total:					\$7.85				



State of Wisconsin / Department of Natural Resources

Tony Evers , Governor

Adam N Payne , Secretary

5/22/2023

Chapter 70.114 - Aids Payment Worksheet For Tax Year 2022(Payment Year 2023) - Payment Due January 31, 2023

3175 of 7056

LEGAL DESCRIPTION: T01 R23-E S32 CHIWAUKEE DEVELOPMENT CO PARCEL NO: 93-4-123-323-0875 CONTROL NO: 134701

0.21 \$129.64 0.97669575 \$126.62

0 \$0.00 STAT 999999 STATE OF WISCONSIN

0.00377280 \$0.48 CNTY 30 KENOSHA COUNTY

0.00354130 \$0.45 MUNI 30174 VILLAGE OF PLEASANT PRAIRIE

0.00622830 \$0.79 REG 302793 SCH D OF KENOSHA

0.00062560 \$0.08 VTAE 000600 GATEWAY VTAE DISTRICT

Parcel Total: \$1.80

LEGAL DESCRIPTION: T01 R23-E S32 CHIWAUKEE DEVELOPMENT CO PARCEL NO: 93-4-123-322-1295 CONTROL NO: 134702

0.24 \$148.15 0.97669575 \$144.70

0 \$0.00 STAT 999999 STATE OF WISCONSIN

0.00377280 \$0.55 CNTY 30 KENOSHA COUNTY

0.00354130 \$0.51 MUNI 30174 VILLAGE OF PLEASANT PRAIRIE

0.00622830 \$0.90 REG 302793 SCH D OF KENOSHA

0.00062560 \$0.09 VTAE 000600 GATEWAY VTAE DISTRICT

Parcel Total: \$2.05

LEGAL DESCRIPTION: T01 R23-E S32 CHIWAUKEE DEVELOPMENT CO PARCEL NO: 93-4-123-322-1300 CONTROL NO: 134703

0.22 \$135.81 0.97669575 \$132.64

0 \$0.00 STAT 999999 STATE OF WISCONSIN

0.00377280 \$0.50 CNTY 30 KENOSHA COUNTY

0.00354130 \$0.47 MUNI 30174 VILLAGE OF PLEASANT PRAIRIE

0.00622830 \$0.83 REG 302793 SCH D OF KENOSHA

0.00062560 \$0.08 VTAE 000600 GATEWAY VTAE DISTRICT

Parcel Total: \$1.88



State of Wisconsin / Department of Natural Resources

Tony Evers , Governor

Adam N Payne , Secretary

5/22/2023

Chapter 70.114 - Aids Payment Worksheet For Tax Year 2022(Payment Year 2023) - Payment Due January 31, 2023

3176 of 7056

LEGAL DESCRIPTION: T01 R23-E S32 CHIWAUKEE DEVELOPMENT CO PARCEL NO: 93-4-123-323-0895 CONTROL NO: 134704

0.23 \$141.98 0.97669575 \$138.67

0 \$0.00 STAT 999999 STATE OF WISCONSIN

0.00377280 \$0.52 CNTY 30 KENOSHA COUNTY

0.00354130 \$0.49 MUNI 30174 VILLAGE OF PLEASANT PRAIRIE

0.00622830 \$0.86 REG 302793 SCH D OF KENOSHA

0.00062560 \$0.09 VTAE 000600 GATEWAY VTAE DISTRICT

Parcel Total: \$1.96

LEGAL DESCRIPTION: T01 R23-E S32 CHIWAUKEE DEVELOPMENT CO PARCEL NO: 93-4-123-323-0890 CONTROL NO: 134705

0.21 \$129.64 0.97669575 \$126.62

0 \$0.00 STAT 999999 STATE OF WISCONSIN

0.00377280 \$0.48 CNTY 30 KENOSHA COUNTY

0.00354130 \$0.45 MUNI 30174 VILLAGE OF PLEASANT PRAIRIE

0.00622830 \$0.79 REG 302793 SCH D OF KENOSHA

0.00062560 \$0.08 VTAE 000600 GATEWAY VTAE DISTRICT

Parcel Total: \$1.80

LEGAL DESCRIPTION: T01 R23-E S32 CHIWAUKEE DEVELOPMENT CO PARCEL NO: 93-4-123-322-0690 CONTROL NO: 134706

0.21 \$129.64 0.97669575 \$126.62

0 \$0.00 STAT 999999 STATE OF WISCONSIN

0.00377280 \$0.48 CNTY 30 KENOSHA COUNTY

0.00354130 \$0.45 MUNI 30174 VILLAGE OF PLEASANT PRAIRIE

0.00622830 \$0.79 REG 302793 SCH D OF KENOSHA

0.00062560 \$0.08 VTAE 000600 GATEWAY VTAE DISTRICT

Parcel Total: \$1.80



State of Wisconsin / Department of Natural Resources

Tony Evers , Governor

Adam N Payne , Secretary

5/22/2023

Chapter 70.114 - Aids Payment Worksheet For Tax Year 2022(Payment Year 2023) - Payment Due January 31, 2023

3177 of 7056

LEGAL DESCRIPTION: T01 R23-E S32 CHIWAUKEE DEVELOPMENT CO PARCEL NO: 93-4-123-323-1580 CONTROL NO: 134707

0.21 \$129.64 0.97669575 \$126.62

0 \$0.00 STAT 999999 STATE OF WISCONSIN

0.00377280 \$0.48 CNTY 30 KENOSHA COUNTY

0.00354130 \$0.45 MUNI 30174 VILLAGE OF PLEASANT PRAIRIE

0.00622830 \$0.79 REG 302793 SCH D OF KENOSHA

0.00062560 \$0.08 VTAE 000600 GATEWAY VTAE DISTRICT

Parcel Total: \$1.80

LEGAL DESCRIPTION: T01 R23-E S32 CHIWAUKEE DEVELOPMENT CO PARCEL NO: 93-4-123-323-1585 CONTROL NO: 134708

0.21 \$129.64 0.97669575 \$126.62

0 \$0.00 STAT 999999 STATE OF WISCONSIN

0.00377280 \$0.48 CNTY 30 KENOSHA COUNTY

0.00354130 \$0.45 MUNI 30174 VILLAGE OF PLEASANT PRAIRIE

0.00622830 \$0.79 REG 302793 SCH D OF KENOSHA

0.00062560 \$0.08 VTAE 000600 GATEWAY VTAE DISTRICT

Parcel Total: \$1.80

LEGAL DESCRIPTION: T01 R23-E S32 CHIWAUKEE DEVELOPMENT CO PARCEL NO: 93-4-123-322-0695 CONTROL NO: 134709

0.21 \$129.64 0.97669575 \$126.62

0 \$0.00 STAT 999999 STATE OF WISCONSIN

0.00377280 \$0.48 CNTY 30 KENOSHA COUNTY

0.00354130 \$0.45 MUNI 30174 VILLAGE OF PLEASANT PRAIRIE

0.00622830 \$0.79 REG 302793 SCH D OF KENOSHA

0.00062560 \$0.08 VTAE 000600 GATEWAY VTAE DISTRICT

Parcel Total: \$1.80



State of Wisconsin / Department of Natural Resources

Tony Evers , Governor

Adam N Payne , Secretary

5/22/2023

Chapter 70.114 - Aids Payment Worksheet For Tax Year 2022(Payment Year 2023) - Payment Due January 31, 2023

3178 of 7056

LEGAL DESCRIPTION: T01 R23-E S32 CHIWAUKEE DEVELOPMENT CO				PARCEL NO: 93-4-123-322-1135				CONTROL NO: 134710	
0.22	\$135.81	0.97669575	\$132.64						
				0	\$0.00	STAT	999999	STATE OF WISCONSIN	
				0.00377280	\$0.50	CNTY	30	KENOSHA COUNTY	
				0.00354130	\$0.47	MUNI	30174	VILLAGE OF PLEASANT PRAIRIE	
				0.00622830	\$0.83	REG	302793	SCH D OF KENOSHA	
				0.00062560	\$0.08	VTAE	000600	GATEWAY VTAE DISTRICT	
Parcel Total:					\$1.88				

LEGAL DESCRIPTION: T01 R23-E S32 CHIWAUKEE DEVELOPMENT CO				PARCEL NO: 93-4-123-322-1110				CONTROL NO: 134711	
0.21	\$129.64	0.97669575	\$126.62						
				0	\$0.00	STAT	999999	STATE OF WISCONSIN	
				0.00377280	\$0.48	CNTY	30	KENOSHA COUNTY	
				0.00354130	\$0.45	MUNI	30174	VILLAGE OF PLEASANT PRAIRIE	
				0.00622830	\$0.79	REG	302793	SCH D OF KENOSHA	
				0.00062560	\$0.08	VTAE	000600	GATEWAY VTAE DISTRICT	
Parcel Total:					\$1.80				

LEGAL DESCRIPTION: T01 R23-E S32 CHIWAUKEE DEVELOPMENT CO				PARCEL NO: 93-4-123-323-0940				CONTROL NO: 134712	
0.22	\$135.81	0.97669575	\$132.64						
				0	\$0.00	STAT	999999	STATE OF WISCONSIN	
				0.00377280	\$0.50	CNTY	30	KENOSHA COUNTY	
				0.00354130	\$0.47	MUNI	30174	VILLAGE OF PLEASANT PRAIRIE	
				0.00622830	\$0.83	REG	302793	SCH D OF KENOSHA	
				0.00062560	\$0.08	VTAE	000600	GATEWAY VTAE DISTRICT	
Parcel Total:					\$1.88				



State of Wisconsin / Department of Natural Resources

Tony Evers , Governor

Adam N Payne , Secretary

5/22/2023

Chapter 70.114 - Aids Payment Worksheet For Tax Year 2022(Payment Year 2023) - Payment Due January 31, 2023

3179 of 7056

LEGAL DESCRIPTION: T01 R23-E S32 CHIWAUKEE DEVELOPMENT CO PARCEL NO: 93-4-123-323-0935 CONTROL NO: 134713

0.22 \$135.81 0.97669575 \$132.64

0 \$0.00 STAT 999999 STATE OF WISCONSIN

0.00377280 \$0.50 CNTY 30 KENOSHA COUNTY

0.00354130 \$0.47 MUNI 30174 VILLAGE OF PLEASANT PRAIRIE

0.00622830 \$0.83 REG 302793 SCH D OF KENOSHA

0.00062560 \$0.08 VTAE 000600 GATEWAY VTAE DISTRICT

Parcel Total: \$1.88

LEGAL DESCRIPTION: T01 R23-E S32 CHIWAUKEE DEVELOPMENT CO PARCEL NO: 93-4-123-323-1380 CONTROL NO: 134715

0.21 \$129.64 0.97669575 \$126.62

0 \$0.00 STAT 999999 STATE OF WISCONSIN

0.00377280 \$0.48 CNTY 30 KENOSHA COUNTY

0.00354130 \$0.45 MUNI 30174 VILLAGE OF PLEASANT PRAIRIE

0.00622830 \$0.79 REG 302793 SCH D OF KENOSHA

0.00062560 \$0.08 VTAE 000600 GATEWAY VTAE DISTRICT

Parcel Total: \$1.80

LEGAL DESCRIPTION: T01 R23-E S32 CHIWAUKEE DEVELOPMENT CO PARCEL NO: 93-4-123-323-1385 CONTROL NO: 134716

0.21 \$129.64 0.97669575 \$126.62

0 \$0.00 STAT 999999 STATE OF WISCONSIN

0.00377280 \$0.48 CNTY 30 KENOSHA COUNTY

0.00354130 \$0.45 MUNI 30174 VILLAGE OF PLEASANT PRAIRIE

0.00622830 \$0.79 REG 302793 SCH D OF KENOSHA

0.00062560 \$0.08 VTAE 000600 GATEWAY VTAE DISTRICT

Parcel Total: \$1.80



State of Wisconsin / Department of Natural Resources

Tony Evers , Governor

Adam N Payne , Secretary

5/22/2023

Chapter 70.114 - Aids Payment Worksheet For Tax Year 2022(Payment Year 2023) - Payment Due January 31, 2023

3180 of 7056

LEGAL DESCRIPTION: T01 R23-E S32 CHIWAUKEE DEVELOPMENT CO PARCEL NO: 93-4-123-323-1121 CONTROL NO: 134717

1.28 \$790.17 0.97669575 \$771.75

0 \$0.00 STAT 999999 STATE OF WISCONSIN

0.00377280 \$2.91 CNTY 30 KENOSHA COUNTY

0.00354130 \$2.73 MUNI 30174 VILLAGE OF PLEASANT PRAIRIE

0.00622830 \$4.81 REG 302793 SCH D OF KENOSHA

0.00062560 \$0.48 VTAE 000600 GATEWAY VTAE DISTRICT

Parcel Total: \$10.93

LEGAL DESCRIPTION: T01 R23-E S32 CHIWAUKEE DEVELOPMENT CO PARCEL NO: 93-4-123-323-1195 CONTROL NO: 134718

0.27 \$166.68 0.97669575 \$162.79

0 \$0.00 STAT 999999 STATE OF WISCONSIN

0.00377280 \$0.61 CNTY 30 KENOSHA COUNTY

0.00354130 \$0.58 MUNI 30174 VILLAGE OF PLEASANT PRAIRIE

0.00622830 \$1.01 REG 302793 SCH D OF KENOSHA

0.00062560 \$0.10 VTAE 000600 GATEWAY VTAE DISTRICT

Parcel Total: \$2.30

LEGAL DESCRIPTION: T01 R23-E S32 CHIWAUKEE DEVELOPMENT CO PARCEL NO: 93-4-123-323-1211 CONTROL NO: 134719

0.99 \$611.15 0.97669575 \$596.90

0 \$0.00 STAT 999999 STATE OF WISCONSIN

0.00377280 \$2.25 CNTY 30 KENOSHA COUNTY

0.00354130 \$2.11 MUNI 30174 VILLAGE OF PLEASANT PRAIRIE

0.00622830 \$3.72 REG 302793 SCH D OF KENOSHA

0.00062560 \$0.37 VTAE 000600 GATEWAY VTAE DISTRICT

Parcel Total: \$8.45



State of Wisconsin / Department of Natural Resources

Tony Evers , Governor

Adam N Payne , Secretary

5/22/2023

Chapter 70.114 - Aids Payment Worksheet For Tax Year 2022(Payment Year 2023) - Payment Due January 31, 2023

3181 of 7056

LEGAL DESCRIPTION: T01 R23-E S32 CHIWAUKEE DEVELOPMENT CO PARCEL NO: 93-4-123-323-1231 CONTROL NO: 134720

0.41 \$253.10 0.97669575 \$247.21

0 \$0.00 STAT 999999 STATE OF WISCONSIN

0.00377280 \$0.93 CNTY 30 KENOSHA COUNTY

0.00354130 \$0.88 MUNI 30174 VILLAGE OF PLEASANT PRAIRIE

0.00622830 \$1.54 REG 302793 SCH D OF KENOSHA

0.00062560 \$0.15 VTAE 000600 GATEWAY VTAE DISTRICT

Parcel Total: \$3.50

LEGAL DESCRIPTION: T01 R23-E S32 CHIWAUKEE DEVELOPMENT CO PARCEL NO: 93-4-123-323-1631 CONTROL NO: 134721

0.5 \$308.66 0.97669575 \$301.47

0 \$0.00 STAT 999999 STATE OF WISCONSIN

0.00377280 \$1.14 CNTY 30 KENOSHA COUNTY

0.00354130 \$1.07 MUNI 30174 VILLAGE OF PLEASANT PRAIRIE

0.00622830 \$1.88 REG 302793 SCH D OF KENOSHA

0.00062560 \$0.19 VTAE 000600 GATEWAY VTAE DISTRICT

Parcel Total: \$4.28

LEGAL DESCRIPTION: T01 R23-E S32 CHIWAUKEE DEVELOPMENT CO PARCEL NO: 93-4-123-323-1526 CONTROL NO: 134722

0.62 \$382.74 0.97669575 \$373.82

0 \$0.00 STAT 999999 STATE OF WISCONSIN

0.00377280 \$1.41 CNTY 30 KENOSHA COUNTY

0.00354130 \$1.32 MUNI 30174 VILLAGE OF PLEASANT PRAIRIE

0.00622830 \$2.33 REG 302793 SCH D OF KENOSHA

0.00062560 \$0.23 VTAE 000600 GATEWAY VTAE DISTRICT

Parcel Total: \$5.29



State of Wisconsin / Department of Natural Resources

Tony Evers , Governor

Adam N Payne , Secretary

5/22/2023

Chapter 70.114 - Aids Payment Worksheet For Tax Year 2022(Payment Year 2023) - Payment Due January 31, 2023

3182 of 7056

LEGAL DESCRIPTION: T01 R23-E S32 CHIWAUKEE				PARCEL NO: 93-4-123-323-1695			CONTROL NO: 134723	
0.21	\$129.64	0.97669575	\$126.62	0	\$0.00	STAT	999999	STATE OF WISCONSIN
				0.00377280	\$0.48	CNTY	30	KENOSHA COUNTY
				0.00354130	\$0.45	MUNI	30174	VILLAGE OF PLEASANT PRAIRIE
				0.00622830	\$0.79	REG	302793	SCH D OF KENOSHA
				0.00062560	\$0.08	VTAE	000600	GATEWAY VTAE DISTRICT
Parcel Total:					\$1.80			

LEGAL DESCRIPTION: T01 R23-E S32 CHIWAUKEE				PARCEL NO: 93-4-123-323-1725			CONTROL NO: 134724	
0.49	\$302.49	0.97669575	\$295.44	0	\$0.00	STAT	999999	STATE OF WISCONSIN
				0.00377280	\$1.11	CNTY	30	KENOSHA COUNTY
				0.00354130	\$1.05	MUNI	30174	VILLAGE OF PLEASANT PRAIRIE
				0.00622830	\$1.84	REG	302793	SCH D OF KENOSHA
				0.00062560	\$0.18	VTAE	000600	GATEWAY VTAE DISTRICT
Parcel Total:					\$4.18			

LEGAL DESCRIPTION: T01 R23-E S32 CHIWAUKEE				PARCEL NO: 93-4-123-323-0201			CONTROL NO: 134725	
45.57	\$28,131.17	0.97669575	\$27,475.59	0	\$0.00	STAT	999999	STATE OF WISCONSIN
				0.00377280	\$103.66	CNTY	30	KENOSHA COUNTY
				0.00354130	\$97.30	MUNI	30174	VILLAGE OF PLEASANT PRAIRIE
				0.00622830	\$171.13	REG	302793	SCH D OF KENOSHA
				0.00062560	\$17.19	VTAE	000600	GATEWAY VTAE DISTRICT
Parcel Total:					\$389.28			



State of Wisconsin / Department of Natural Resources

Tony Evers , Governor

Adam N Payne , Secretary

5/22/2023

Chapter 70.114 - Aids Payment Worksheet For Tax Year 2022(Payment Year 2023) - Payment Due January 31, 2023

3183 of 7056

LEGAL DESCRIPTION: T01 R23-E S32 CHIWAUKEE DEVELOPMENT CO PARCEL NO: 93-4-123-322-0940 CONTROL NO: 134726

0.28 \$172.85 0.97669575 \$168.82

0 \$0.00 STAT 999999 STATE OF WISCONSIN

0.00377280 \$0.64 CNTY 30 KENOSHA COUNTY

0.00354130 \$0.60 MUNI 30174 VILLAGE OF PLEASANT PRAIRIE

0.00622830 \$1.05 REG 302793 SCH D OF KENOSHA

0.00062560 \$0.11 VTAE 000600 GATEWAY VTAE DISTRICT

Parcel Total: \$2.40

LEGAL DESCRIPTION: T01 R23-E S32 CHIWAUKEE DEVELOPMENT CO PARCEL NO: 93-4-123-322-0945 CONTROL NO: 134727

0.23 \$141.98 0.97669575 \$138.67

0 \$0.00 STAT 999999 STATE OF WISCONSIN

0.00377280 \$0.52 CNTY 30 KENOSHA COUNTY

0.00354130 \$0.49 MUNI 30174 VILLAGE OF PLEASANT PRAIRIE

0.00622830 \$0.86 REG 302793 SCH D OF KENOSHA

0.00062560 \$0.09 VTAE 000600 GATEWAY VTAE DISTRICT

Parcel Total: \$1.96

LEGAL DESCRIPTION: T01 R23-E S32 CHIWAUKEE DEVELOPMENT CO PARCEL NO: 93-4-123-322-0950 CONTROL NO: 134728

0.21 \$129.64 0.97669575 \$126.62

0 \$0.00 STAT 999999 STATE OF WISCONSIN

0.00377280 \$0.48 CNTY 30 KENOSHA COUNTY

0.00354130 \$0.45 MUNI 30174 VILLAGE OF PLEASANT PRAIRIE

0.00622830 \$0.79 REG 302793 SCH D OF KENOSHA

0.00062560 \$0.08 VTAE 000600 GATEWAY VTAE DISTRICT

Parcel Total: \$1.80



State of Wisconsin / Department of Natural Resources

Tony Evers , Governor

Adam N Payne , Secretary

5/22/2023

Chapter 70.114 - Aids Payment Worksheet For Tax Year 2022(Payment Year 2023) - Payment Due January 31, 2023

3184 of 7056

LEGAL DESCRIPTION: T01 R23-E S32 CHIWAUKEE DEVELOPMENT CO PARCEL NO: 93-4-123-322-0955 CONTROL NO: 134729

0.2 \$123.47 0.97669575 \$120.59

0 \$0.00 STAT 999999 STATE OF WISCONSIN

0.00377280 \$0.45 CNTY 30 KENOSHA COUNTY

0.00354130 \$0.43 MUNI 30174 VILLAGE OF PLEASANT PRAIRIE

0.00622830 \$0.75 REG 302793 SCH D OF KENOSHA

0.00062560 \$0.08 VTAE 000600 GATEWAY VTAE DISTRICT

Parcel Total: \$1.71

LEGAL DESCRIPTION: T01 R23-E S32 CHIWAUKEE DEVELOPMENT CO PARCEL NO: 93-4-123-323-0976 CONTROL NO: 134730

0.66 \$407.43 0.97669575 \$397.93

0 \$0.00 STAT 999999 STATE OF WISCONSIN

0.00377280 \$1.50 CNTY 30 KENOSHA COUNTY

0.00354130 \$1.41 MUNI 30174 VILLAGE OF PLEASANT PRAIRIE

0.00622830 \$2.48 REG 302793 SCH D OF KENOSHA

0.00062560 \$0.25 VTAE 000600 GATEWAY VTAE DISTRICT

Parcel Total: \$5.64

LEGAL DESCRIPTION: T01 R23-E S32 CHIWAUKEE DEVELOPMENT CO PARCEL NO: 93-4-123-323-1240 CONTROL NO: 134731

0.21 \$129.64 0.97669575 \$126.62

0 \$0.00 STAT 999999 STATE OF WISCONSIN

0.00377280 \$0.48 CNTY 30 KENOSHA COUNTY

0.00354130 \$0.45 MUNI 30174 VILLAGE OF PLEASANT PRAIRIE

0.00622830 \$0.79 REG 302793 SCH D OF KENOSHA

0.00062560 \$0.08 VTAE 000600 GATEWAY VTAE DISTRICT

Parcel Total: \$1.80



State of Wisconsin / Department of Natural Resources

Tony Evers , Governor

Adam N Payne , Secretary

5/22/2023

Chapter 70.114 - Aids Payment Worksheet For Tax Year 2022(Payment Year 2023) - Payment Due January 31, 2023

3185 of 7056

LEGAL DESCRIPTION: T01 R23-E S32 CHIWAUKEE DEVELOPMENT CO PARCEL NO: 93-4-123-323-1245 CONTROL NO: 134732

0.21 \$129.64 0.97669575 \$126.62

0 \$0.00 STAT 999999 STATE OF WISCONSIN

0.00377280 \$0.48 CNTY 30 KENOSHA COUNTY

0.00354130 \$0.45 MUNI 30174 VILLAGE OF PLEASANT PRAIRIE

0.00622830 \$0.79 REG 302793 SCH D OF KENOSHA

0.00062560 \$0.08 VTAE 000600 GATEWAY VTAE DISTRICT

Parcel Total: \$1.80

LEGAL DESCRIPTION: T01 R23-E S32 CHIWAUKEE DEVELOPMENT CO PARCEL NO: 93-4-123-323-1665 CONTROL NO: 134733

0.21 \$129.64 0.97669575 \$126.62

0 \$0.00 STAT 999999 STATE OF WISCONSIN

0.00377280 \$0.48 CNTY 30 KENOSHA COUNTY

0.00354130 \$0.45 MUNI 30174 VILLAGE OF PLEASANT PRAIRIE

0.00622830 \$0.79 REG 302793 SCH D OF KENOSHA

0.00062560 \$0.08 VTAE 000600 GATEWAY VTAE DISTRICT

Parcel Total: \$1.80

LEGAL DESCRIPTION: T01 R23-E S32 CHIWAUKEE DEVELOPMENT CO PARCEL NO: 93-4-123-323-1670 CONTROL NO: 134734

0.23 \$141.98 0.97669575 \$138.67

0 \$0.00 STAT 999999 STATE OF WISCONSIN

0.00377280 \$0.52 CNTY 30 KENOSHA COUNTY

0.00354130 \$0.49 MUNI 30174 VILLAGE OF PLEASANT PRAIRIE

0.00622830 \$0.86 REG 302793 SCH D OF KENOSHA

0.00062560 \$0.09 VTAE 000600 GATEWAY VTAE DISTRICT

Parcel Total: \$1.96



State of Wisconsin / Department of Natural Resources

Tony Evers , Governor

Adam N Payne , Secretary

5/22/2023

Chapter 70.114 - Aids Payment Worksheet For Tax Year 2022(Payment Year 2023) - Payment Due January 31, 2023

3186 of 7056

LEGAL DESCRIPTION: T01 R23-E S32 CHIWAUKEE DEVELOPMENT CO PARCEL NO: 93-4-123-323-1000 CONTROL NO: 134739

0.22 \$135.81 0.97669575 \$132.64

0 \$0.00 STAT 999999 STATE OF WISCONSIN

0.00377280 \$0.50 CNTY 30 KENOSHA COUNTY

0.00354130 \$0.47 MUNI 30174 VILLAGE OF PLEASANT PRAIRIE

0.00622830 \$0.83 REG 302793 SCH D OF KENOSHA

0.00062560 \$0.08 VTAE 000600 GATEWAY VTAE DISTRICT

Parcel Total: \$1.88

LEGAL DESCRIPTION: T01 R23-E S32 CHIWAUKEE DEVELOPMENT CO PARCEL NO: 93-4-123-323-1710 CONTROL NO: 134740

0.21 \$129.64 0.97669575 \$126.62

0 \$0.00 STAT 999999 STATE OF WISCONSIN

0.00377280 \$0.48 CNTY 30 KENOSHA COUNTY

0.00354130 \$0.45 MUNI 30174 VILLAGE OF PLEASANT PRAIRIE

0.00622830 \$0.79 REG 302793 SCH D OF KENOSHA

0.00062560 \$0.08 VTAE 000600 GATEWAY VTAE DISTRICT

Parcel Total: \$1.80

LEGAL DESCRIPTION: T01 R23-E S32 CHIWAUKEE DEVELOPMENT CO PARCEL NO: 93-4-123-323-1715 CONTROL NO: 134741

0.23 \$141.98 0.97669575 \$138.67

0 \$0.00 STAT 999999 STATE OF WISCONSIN

0.00377280 \$0.52 CNTY 30 KENOSHA COUNTY

0.00354130 \$0.49 MUNI 30174 VILLAGE OF PLEASANT PRAIRIE

0.00622830 \$0.86 REG 302793 SCH D OF KENOSHA

0.00062560 \$0.09 VTAE 000600 GATEWAY VTAE DISTRICT

Parcel Total: \$1.96



State of Wisconsin / Department of Natural Resources

Tony Evers , Governor

Adam N Payne , Secretary

5/22/2023

Chapter 70.114 - Aids Payment Worksheet For Tax Year 2022(Payment Year 2023) - Payment Due January 31, 2023

3187 of 7056

LEGAL DESCRIPTION: T01 R23-E S32 CHIWAUKEE DEVELOPMENT CO PARCEL NO: 93-4-123-322-0905 CONTROL NO: 134742

0.19 \$117.29 0.97669575 \$114.56

0 \$0.00 STAT 999999 STATE OF WISCONSIN

0.00377280 \$0.43 CNTY 30 KENOSHA COUNTY

0.00354130 \$0.41 MUNI 30174 VILLAGE OF PLEASANT PRAIRIE

0.00622830 \$0.71 REG 302793 SCH D OF KENOSHA

0.00062560 \$0.07 VTAE 000600 GATEWAY VTAE DISTRICT

Parcel Total: \$1.62

LEGAL DESCRIPTION: T01 R23-E S32 CHIWAUKEE DEVELOPMENT CO PARCEL NO: 93-4-123-322-0910 CONTROL NO: 134743

0.21 \$129.64 0.97669575 \$126.62

0 \$0.00 STAT 999999 STATE OF WISCONSIN

0.00377280 \$0.48 CNTY 30 KENOSHA COUNTY

0.00354130 \$0.45 MUNI 30174 VILLAGE OF PLEASANT PRAIRIE

0.00622830 \$0.79 REG 302793 SCH D OF KENOSHA

0.00062560 \$0.08 VTAE 000600 GATEWAY VTAE DISTRICT

Parcel Total: \$1.80

LEGAL DESCRIPTION: T01 R23-E S32 CHIWAUKEE DEVELOPMENT CO PARCEL NO: 93-4-123-323-1165 CONTROL NO: 134744

0.28 \$172.85 0.97669575 \$168.82

0 \$0.00 STAT 999999 STATE OF WISCONSIN

0.00377280 \$0.64 CNTY 30 KENOSHA COUNTY

0.00354130 \$0.60 MUNI 30174 VILLAGE OF PLEASANT PRAIRIE

0.00622830 \$1.05 REG 302793 SCH D OF KENOSHA

0.00062560 \$0.11 VTAE 000600 GATEWAY VTAE DISTRICT

Parcel Total: \$2.40



State of Wisconsin / Department of Natural Resources

Tony Evers , Governor

Adam N Payne , Secretary

5/22/2023

Chapter 70.114 - Aids Payment Worksheet For Tax Year 2022(Payment Year 2023) - Payment Due January 31, 2023

3188 of 7056

LEGAL DESCRIPTION: T01 R23-E S32 CHIWAUKEE	PARCEL NO: 93-4-123-323-0445	CONTROL NO: 134745
--	------------------------------	--------------------

0.46	\$283.96	0.97669575	\$277.34	
------	----------	------------	----------	--

0	\$0.00	STAT	999999	STATE OF WISCONSIN
---	--------	------	--------	--------------------

0.00377280	\$1.05	CNTY	30	KENOSHA COUNTY
------------	--------	------	----	----------------

0.00354130	\$0.98	MUNI	30174	VILLAGE OF PLEASANT PRAIRIE
------------	--------	------	-------	-----------------------------

0.00622830	\$1.73	REG	302793	SCH D OF KENOSHA
------------	--------	-----	--------	------------------

0.00062560	\$0.17	VTAE	000600	GATEWAY VTAE DISTRICT
------------	--------	------	--------	-----------------------

Parcel Total:	\$3.93
---------------	--------

LEGAL DESCRIPTION: T01 R23-E S32 CHIWAUKEE DEVELOPMENT CO	PARCEL NO: 93-4-123-322-0755	CONTROL NO: 134746
---	------------------------------	--------------------

0.24	\$148.15	0.97669575	\$144.70	
------	----------	------------	----------	--

0	\$0.00	STAT	999999	STATE OF WISCONSIN
---	--------	------	--------	--------------------

0.00377280	\$0.55	CNTY	30	KENOSHA COUNTY
------------	--------	------	----	----------------

0.00354130	\$0.51	MUNI	30174	VILLAGE OF PLEASANT PRAIRIE
------------	--------	------	-------	-----------------------------

0.00622830	\$0.90	REG	302793	SCH D OF KENOSHA
------------	--------	-----	--------	------------------

0.00062560	\$0.09	VTAE	000600	GATEWAY VTAE DISTRICT
------------	--------	------	--------	-----------------------

Parcel Total:	\$2.05
---------------	--------

LEGAL DESCRIPTION: T01 R23-E S32 CHIWAUKEE DEVELOPMENT CO	PARCEL NO: 93-4-123-322-0795	CONTROL NO: 134747
---	------------------------------	--------------------

0.24	\$148.15	0.97669575	\$144.70	
------	----------	------------	----------	--

0	\$0.00	STAT	999999	STATE OF WISCONSIN
---	--------	------	--------	--------------------

0.00377280	\$0.55	CNTY	30	KENOSHA COUNTY
------------	--------	------	----	----------------

0.00354130	\$0.51	MUNI	30174	VILLAGE OF PLEASANT PRAIRIE
------------	--------	------	-------	-----------------------------

0.00622830	\$0.90	REG	302793	SCH D OF KENOSHA
------------	--------	-----	--------	------------------

0.00062560	\$0.09	VTAE	000600	GATEWAY VTAE DISTRICT
------------	--------	------	--------	-----------------------

Parcel Total:	\$2.05
---------------	--------



State of Wisconsin / Department of Natural Resources

Tony Evers , Governor

Adam N Payne , Secretary

5/22/2023

Chapter 70.114 - Aids Payment Worksheet For Tax Year 2022(Payment Year 2023) - Payment Due January 31, 2023

3189 of 7056

LEGAL DESCRIPTION: T01 R23-E S32 CHIWAUKEE DEVELOPMENT CO PARCEL NO: 93-4-123-323-1575 CONTROL NO: 134748

0.21 \$129.64 0.97669575 \$126.62

0 \$0.00 STAT 999999 STATE OF WISCONSIN

0.00377280 \$0.48 CNTY 30 KENOSHA COUNTY

0.00354130 \$0.45 MUNI 30174 VILLAGE OF PLEASANT PRAIRIE

0.00622830 \$0.79 REG 302793 SCH D OF KENOSHA

0.00062560 \$0.08 VTAE 000600 GATEWAY VTAE DISTRICT

Parcel Total: \$1.80

LEGAL DESCRIPTION: T01 R23-E S32 CHIWAUKEE DEVELOPMENT CO PARCEL NO: 93-4-123-323-1625 CONTROL NO: 134749

0.21 \$129.64 0.97669575 \$126.62

0 \$0.00 STAT 999999 STATE OF WISCONSIN

0.00377280 \$0.48 CNTY 30 KENOSHA COUNTY

0.00354130 \$0.45 MUNI 30174 VILLAGE OF PLEASANT PRAIRIE

0.00622830 \$0.79 REG 302793 SCH D OF KENOSHA

0.00062560 \$0.08 VTAE 000600 GATEWAY VTAE DISTRICT

Parcel Total: \$1.80

LEGAL DESCRIPTION: T01 R23-E S32 RESUBDIVISION OF PART OF PARCEL NO: 93-4-123-323-0665 CONTROL NO: 134750

0.46 \$283.96 0.97669575 \$277.34

0 \$0.00 STAT 999999 STATE OF WISCONSIN

0.00377280 \$1.05 CNTY 30 KENOSHA COUNTY

0.00354130 \$0.98 MUNI 30174 VILLAGE OF PLEASANT PRAIRIE

0.00622830 \$1.73 REG 302793 SCH D OF KENOSHA

0.00062560 \$0.17 VTAE 000600 GATEWAY VTAE DISTRICT

Parcel Total: \$3.93



State of Wisconsin / Department of Natural Resources

Tony Evers , Governor

Adam N Payne , Secretary

5/22/2023

Chapter 70.114 - Aids Payment Worksheet For Tax Year 2022(Payment Year 2023) - Payment Due January 31, 2023

3190 of 7056

LEGAL DESCRIPTION: T01 R23-E S32 RESUBDIVISION OF PART OF PARCEL NO: 93-4-123-323-0670 CONTROL NO: 134751

0.46 \$283.96 0.97669575 \$277.34

0 \$0.00 STAT 999999 STATE OF WISCONSIN

0.00377280 \$1.05 CNTY 30 KENOSHA COUNTY

0.00354130 \$0.98 MUNI 30174 VILLAGE OF PLEASANT PRAIRIE

0.00622830 \$1.73 REG 302793 SCH D OF KENOSHA

0.00062560 \$0.17 VTAE 000600 GATEWAY VTAE DISTRICT

Parcel Total: \$3.93

LEGAL DESCRIPTION: T01 R23-E S32 CHIWAUKEE DEVELOPMENT CO PARCEL NO: 93-4-123-322-0760 CONTROL NO: 134752

0.23 \$141.98 0.97669575 \$138.67

0 \$0.00 STAT 999999 STATE OF WISCONSIN

0.00377280 \$0.52 CNTY 30 KENOSHA COUNTY

0.00354130 \$0.49 MUNI 30174 VILLAGE OF PLEASANT PRAIRIE

0.00622830 \$0.86 REG 302793 SCH D OF KENOSHA

0.00062560 \$0.09 VTAE 000600 GATEWAY VTAE DISTRICT

Parcel Total: \$1.96

LEGAL DESCRIPTION: T01 R23-E S32 CHIWAUKEE DEVELOPMENT CO PARCEL NO: 93-4-123-322-0930 CONTROL NO: 134753

0.22 \$135.81 0.97669575 \$132.64

0 \$0.00 STAT 999999 STATE OF WISCONSIN

0.00377280 \$0.50 CNTY 30 KENOSHA COUNTY

0.00354130 \$0.47 MUNI 30174 VILLAGE OF PLEASANT PRAIRIE

0.00622830 \$0.83 REG 302793 SCH D OF KENOSHA

0.00062560 \$0.08 VTAE 000600 GATEWAY VTAE DISTRICT

Parcel Total: \$1.88



State of Wisconsin / Department of Natural Resources

Tony Evers , Governor

Adam N Payne , Secretary

5/22/2023

Chapter 70.114 - Aids Payment Worksheet For Tax Year 2022(Payment Year 2023) - Payment Due January 31, 2023

3191 of 7056

LEGAL DESCRIPTION: T01 R23-E S32 CHIWAUKEE DEVELOPMENT CO PARCEL NO: 93-4-123-322-0935 CONTROL NO: 134754

0.22 \$135.81 0.97669575 \$132.64

0 \$0.00 STAT 999999 STATE OF WISCONSIN

0.00377280 \$0.50 CNTY 30 KENOSHA COUNTY

0.00354130 \$0.47 MUNI 30174 VILLAGE OF PLEASANT PRAIRIE

0.00622830 \$0.83 REG 302793 SCH D OF KENOSHA

0.00062560 \$0.08 VTAE 000600 GATEWAY VTAE DISTRICT

Parcel Total: \$1.88

LEGAL DESCRIPTION: T01 R23-E S32 CHIWAUKEE DEVELOPMENT CO PARCEL NO: 93-4-123-323-0900 CONTROL NO: 134755

0.21 \$129.64 0.97669575 \$126.62

0 \$0.00 STAT 999999 STATE OF WISCONSIN

0.00377280 \$0.48 CNTY 30 KENOSHA COUNTY

0.00354130 \$0.45 MUNI 30174 VILLAGE OF PLEASANT PRAIRIE

0.00622830 \$0.79 REG 302793 SCH D OF KENOSHA

0.00062560 \$0.08 VTAE 000600 GATEWAY VTAE DISTRICT

Parcel Total: \$1.80

LEGAL DESCRIPTION: T01 R23-E S32 CHIWAUKEE DEVELOPMENT CO PARCEL NO: 93-4-123-322-0830 CONTROL NO: 134756

0.21 \$129.64 0.97669575 \$126.62

0 \$0.00 STAT 999999 STATE OF WISCONSIN

0.00377280 \$0.48 CNTY 30 KENOSHA COUNTY

0.00354130 \$0.45 MUNI 30174 VILLAGE OF PLEASANT PRAIRIE

0.00622830 \$0.79 REG 302793 SCH D OF KENOSHA

0.00062560 \$0.08 VTAE 000600 GATEWAY VTAE DISTRICT

Parcel Total: \$1.80



State of Wisconsin / Department of Natural Resources

Tony Evers , Governor

Adam N Payne , Secretary

5/22/2023

Chapter 70.114 - Aids Payment Worksheet For Tax Year 2022(Payment Year 2023) - Payment Due January 31, 2023

3192 of 7056

LEGAL DESCRIPTION: T01 R23-E S32 CHIWAUKEE DEVELOPMENT CO PARCEL NO: 93-4-123-323-1265 CONTROL NO: 134757

0.21 \$129.64 0.97669575 \$126.62

0 \$0.00 STAT 999999 STATE OF WISCONSIN

0.00377280 \$0.48 CNTY 30 KENOSHA COUNTY

0.00354130 \$0.45 MUNI 30174 VILLAGE OF PLEASANT PRAIRIE

0.00622830 \$0.79 REG 302793 SCH D OF KENOSHA

0.00062560 \$0.08 VTAE 000600 GATEWAY VTAE DISTRICT

Parcel Total: \$1.80

LEGAL DESCRIPTION: T01 R23-E S32 CHIWAUKEE DEVELOPMENT CO PARCEL NO: 93-4-123-323-1451 CONTROL NO: 134758

0.59 \$364.21 0.97669575 \$355.73

0 \$0.00 STAT 999999 STATE OF WISCONSIN

0.00377280 \$1.34 CNTY 30 KENOSHA COUNTY

0.00354130 \$1.26 MUNI 30174 VILLAGE OF PLEASANT PRAIRIE

0.00622830 \$2.22 REG 302793 SCH D OF KENOSHA

0.00062560 \$0.22 VTAE 000600 GATEWAY VTAE DISTRICT

Parcel Total: \$5.04

LEGAL DESCRIPTION: T01 R23-E S32 CHIWAUKEE DEVELOPMENT CO PARCEL NO: 93-4-123-323-1410 CONTROL NO: 134759

0.17 \$104.94 0.97669575 \$102.49

0 \$0.00 STAT 999999 STATE OF WISCONSIN

0.00377280 \$0.39 CNTY 30 KENOSHA COUNTY

0.00354130 \$0.36 MUNI 30174 VILLAGE OF PLEASANT PRAIRIE

0.00622830 \$0.64 REG 302793 SCH D OF KENOSHA

0.00062560 \$0.06 VTAE 000600 GATEWAY VTAE DISTRICT

Parcel Total: \$1.45



State of Wisconsin / Department of Natural Resources

Tony Evers , Governor

Adam N Payne , Secretary

5/22/2023

Chapter 70.114 - Aids Payment Worksheet For Tax Year 2022(Payment Year 2023) - Payment Due January 31, 2023

3193 of 7056

LEGAL DESCRIPTION: T01 R23-E S32 CHIWAUKEE DEVELOPMENT CO PARCEL NO: 93-4-123-323-1200 CONTROL NO: 134760

0.22 \$135.81 0.97669575 \$132.64

0 \$0.00 STAT 999999 STATE OF WISCONSIN

0.00377280 \$0.50 CNTY 30 KENOSHA COUNTY

0.00354130 \$0.47 MUNI 30174 VILLAGE OF PLEASANT PRAIRIE

0.00622830 \$0.83 REG 302793 SCH D OF KENOSHA

0.00062560 \$0.08 VTAE 000600 GATEWAY VTAE DISTRICT

Parcel Total: \$1.88

LEGAL DESCRIPTION: T01 R23-E S32 CHIWAUKEE DEVELOPMENT CO PARCEL NO: 93-4-123-323-1610 CONTROL NO: 134761

0.21 \$129.64 0.97669575 \$126.62

0 \$0.00 STAT 999999 STATE OF WISCONSIN

0.00377280 \$0.48 CNTY 30 KENOSHA COUNTY

0.00354130 \$0.45 MUNI 30174 VILLAGE OF PLEASANT PRAIRIE

0.00622830 \$0.79 REG 302793 SCH D OF KENOSHA

0.00062560 \$0.08 VTAE 000600 GATEWAY VTAE DISTRICT

Parcel Total: \$1.80

LEGAL DESCRIPTION: T01 R23-E S32 CHIWAUKEE DEVELOPMENT CO PARCEL NO: 93-4-123-323-1605 CONTROL NO: 134762

0.21 \$129.64 0.97669575 \$126.62

0 \$0.00 STAT 999999 STATE OF WISCONSIN

0.00377280 \$0.48 CNTY 30 KENOSHA COUNTY

0.00354130 \$0.45 MUNI 30174 VILLAGE OF PLEASANT PRAIRIE

0.00622830 \$0.79 REG 302793 SCH D OF KENOSHA

0.00062560 \$0.08 VTAE 000600 GATEWAY VTAE DISTRICT

Parcel Total: \$1.80



State of Wisconsin / Department of Natural Resources

Tony Evers , Governor

Adam N Payne , Secretary

5/22/2023

Chapter 70.114 - Aids Payment Worksheet For Tax Year 2022(Payment Year 2023) - Payment Due January 31, 2023

3194 of 7056

LEGAL DESCRIPTION: T01 R23-E S32 CHIWAUKEE DEVELOPMENT CO PARCEL NO: 93-4-123-322-0615 CONTROL NO: 134763

0.21 \$129.64 0.97669575 \$126.62

0 \$0.00 STAT 999999 STATE OF WISCONSIN

0.00377280 \$0.48 CNTY 30 KENOSHA COUNTY

0.00354130 \$0.45 MUNI 30174 VILLAGE OF PLEASANT PRAIRIE

0.00622830 \$0.79 REG 302793 SCH D OF KENOSHA

0.00062560 \$0.08 VTAE 000600 GATEWAY VTAE DISTRICT

Parcel Total: \$1.80

LEGAL DESCRIPTION: T01 R23-E S32 CHIWAUKEE PARCEL NO: 93-4-123-322-0243; 93-4-123-322-0244 CONTROL NO: 134764

0.88 \$543.24 0.97669575 \$530.58

0 \$0.00 STAT 999999 STATE OF WISCONSIN

0.00377280 \$2.00 CNTY 30 KENOSHA COUNTY

0.00354130 \$1.88 MUNI 30174 VILLAGE OF PLEASANT PRAIRIE

0.00622830 \$3.30 REG 302793 SCH D OF KENOSHA

0.00062560 \$0.33 VTAE 000600 GATEWAY VTAE DISTRICT

Parcel Total: \$7.51



State of Wisconsin / Department of Natural Resources

Tony Evers , Governor

Adam N Payne , Secretary

5/22/2023

Chapter 70.114 - Aids Payment Worksheet For Tax Year 2022(Payment Year 2023) - Payment Due January 31, 2023

3195 of 7056

LEGAL DESCRIPTION: T01 R23-E S32 SUBDIVISION OF LOTS C AN	PARCEL NO: 93-4-123-322-0455	CONTROL NO: 134765
---	------------------------------	--------------------

0.46	\$283.96	0.97669575	\$277.34
------	----------	------------	----------

0	\$0.00	STAT	999999	STATE OF WISCONSIN
0.00377280	\$1.05	CNTY	30	KENOSHA COUNTY
0.00354130	\$0.98	MUNI	30174	VILLAGE OF PLEASANT PRAIRIE
0.00622830	\$1.73	REG	302793	SCH D OF KENOSHA
0.00062560	\$0.17	VTAE	000600	GATEWAY VTAE DISTRICT

Parcel Total:	\$3.93
---------------	--------

LEGAL DESCRIPTION: T01 R23-E S32 CHIWAUKEE DEVELOPMENT CO	PARCEL NO: 93-4-123-323-1656	CONTROL NO: 135815
---	------------------------------	--------------------

0.2	\$122.45	0.97669575	\$119.60
-----	----------	------------	----------

0	\$0.00	STAT	999999	STATE OF WISCONSIN
0.00377280	\$0.45	CNTY	30	KENOSHA COUNTY
0.00354130	\$0.42	MUNI	30174	VILLAGE OF PLEASANT PRAIRIE
0.00622830	\$0.74	REG	302793	SCH D OF KENOSHA
0.00062560	\$0.07	VTAE	000600	GATEWAY VTAE DISTRICT

Parcel Total:	\$1.68
---------------	--------

File Number Total:	\$1,279.24
--------------------	------------



State of Wisconsin / Department of Natural Resources

Tony Evers , Governor

Adam N Payne , Secretary

5/22/2023

Chapter 70.114 - Aids Payment Worksheet For Tax Year 2022(Payment Year 2023) - Payment Due January 31, 2023

3196 of 7056

FILE NO: NA 20102 *				DATE OF PURCHASE: 05/30/2013				GRANTOR: William A Marquardt, Jr.			
LEGAL DESCRIPTION: T01 R23-E S18 UNIT 5-A OF CAROL BEACH				PARCEL NO: 93-4-123-184-0595				CONTROL NO: 126175			
0.28	\$9,158.15	0.97669575	\$8,944.73								
				0	\$0.00	STAT	999999	STATE OF WISCONSIN			
				0.00377280	\$33.75	CNTY	30	KENOSHA COUNTY			
				0.00354130	\$31.68	MUNI	30174	VILLAGE OF PLEASANT PRAIRIE			
				0.00622830	\$55.71	REG	302793	SCH D OF KENOSHA			
				0.00062560	\$5.60	VTAE	000600	GATEWAY VTAE DISTRICT			
Parcel Total:					\$126.74						

LEGAL DESCRIPTION: T01 R23-E S18 UNIT 5-A OF CAROL BEACH				PARCEL NO: 93-4-123-184-0590				CONTROL NO: 126176			
0.28	\$9,158.15	0.97669575	\$8,944.73								
				0	\$0.00	STAT	999999	STATE OF WISCONSIN			
				0.00377280	\$33.75	CNTY	30	KENOSHA COUNTY			
				0.00354130	\$31.68	MUNI	30174	VILLAGE OF PLEASANT PRAIRIE			
				0.00622830	\$55.71	REG	302793	SCH D OF KENOSHA			
				0.00062560	\$5.60	VTAE	000600	GATEWAY VTAE DISTRICT			
Parcel Total:					\$126.74						



State of Wisconsin / Department of Natural Resources

Tony Evers , Governor

Adam N Payne , Secretary

5/22/2023

Chapter 70.114 - Aids Payment Worksheet For Tax Year 2022(Payment Year 2023) - Payment Due January 31, 2023

3197 of 7056

LEGAL DESCRIPTION: T01 R23-E S20 UNIT 4 OF CAROL BEACH ES PARCEL NO: 93-4-123-203-0260 CONTROL NO: 126177

0.47 \$10,985.51 0.97669575 \$10,729.50

0 \$0.00 STAT 999999 STATE OF WISCONSIN

0.00377280 \$40.48 CNTY 30 KENOSHA COUNTY

0.00354130 \$38.00 MUNI 30174 VILLAGE OF PLEASANT PRAIRIE

0.00622830 \$66.83 REG 302793 SCH D OF KENOSHA

0.00062560 \$6.71 VTAE 000600 GATEWAY VTAE DISTRICT

Parcel Total: \$152.02

File Number Total: \$405.50

FILE NO: NA 20108 *

DATE OF PURCHASE: 01/09/2014

GRANTOR: School Sisters of St. Franci

LEGAL DESCRIPTION: T01 R23-E S30 UNIT 2 OF CAROL BEACH ES PARCEL NO: 93-4-123-304-0510 CONTROL NO: 126275

0.42 \$19,146.22 0.97669575 \$18,700.03

0 \$0.00 STAT 999999 STATE OF WISCONSIN

0.00377280 \$70.55 CNTY 30 KENOSHA COUNTY

0.00354130 \$66.22 MUNI 30174 VILLAGE OF PLEASANT PRAIRIE

0.00622830 \$116.47 REG 302793 SCH D OF KENOSHA

0.00062560 \$11.70 VTAE 000600 GATEWAY VTAE DISTRICT

Parcel Total: \$264.94



State of Wisconsin / Department of Natural Resources

Tony Evers , Governor

Adam N Payne , Secretary

5/22/2023

Chapter 70.114 - Aids Payment Worksheet For Tax Year 2022(Payment Year 2023) - Payment Due January 31, 2023

3198 of 7056

LEGAL DESCRIPTION: T01 R23-E S30 UNIT 2 OF CAROL BEACH ES	PARCEL NO: 93-4-123-304-0325	CONTROL NO: 126276
---	------------------------------	--------------------

0.3	\$13,675.87	0.97669575	\$13,357.17
-----	-------------	------------	-------------

0	\$0.00	STAT	999999	STATE OF WISCONSIN
0.00377280	\$50.39	CNTY	30	KENOSHA COUNTY
0.00354130	\$47.30	MUNI	30174	VILLAGE OF PLEASANT PRAIRIE
0.00622830	\$83.19	REG	302793	SCH D OF KENOSHA
0.00062560	\$8.36	VTAE	000600	GATEWAY VTAE DISTRICT

Parcel Total:	\$189.24
---------------	----------

LEGAL DESCRIPTION: T01 R23-E S30 UNIT 2 OF CAROL BEACH ES	PARCEL NO: 93-4-123-304-0500	CONTROL NO: 126277
---	------------------------------	--------------------

0.97	\$44,218.66	0.97669575	\$43,188.17
------	-------------	------------	-------------

0	\$0.00	STAT	999999	STATE OF WISCONSIN
0.00377280	\$162.94	CNTY	30	KENOSHA COUNTY
0.00354130	\$152.94	MUNI	30174	VILLAGE OF PLEASANT PRAIRIE
0.00622830	\$268.99	REG	302793	SCH D OF KENOSHA
0.00062560	\$27.02	VTAE	000600	GATEWAY VTAE DISTRICT

Parcel Total:	\$611.89
---------------	----------

File Number Total:	\$1,066.07
--------------------	------------



State of Wisconsin / Department of Natural Resources

Tony Evers , Governor

Adam N Payne , Secretary

5/22/2023

Chapter 70.114 - Aids Payment Worksheet For Tax Year 2022(Payment Year 2023) - Payment Due January 31, 2023

3199 of 7056

FILE NO: NA 20127 *				DATE OF PURCHASE: 09/23/2016				GRANTOR: Amy Bonich, et al			
LEGAL DESCRIPTION: T01 R23-E S20 UNIT 4 OF CAROL BEACH ES				PARCEL NO: 93-4-123-203-0235				CONTROL NO: 131504			
0.36	\$9,456.23	0.97669575	\$9,235.86								
				0	\$0.00	STAT	999999	STATE OF WISCONSIN			
				0.00377280	\$34.85	CNTY	30	KENOSHA COUNTY			
				0.00354130	\$32.71	MUNI	30174	VILLAGE OF PLEASANT PRAIRIE			
				0.00622830	\$57.52	REG	302793	SCH D OF KENOSHA			
				0.00062560	\$5.78	VTAE	000600	GATEWAY VTAE DISTRICT			
Parcel Total:				\$130.86							

File Number Total:				\$130.86							
--------------------	--	--	--	----------	--	--	--	--	--	--	--

FILE NO: NA 20147 *				DATE OF PURCHASE: 12/09/2016				GRANTOR: Barbara K Zorc			
LEGAL DESCRIPTION: T01 R23-E S19 UNIT 4 OF CAROL BEACH ES				PARCEL NO: 93-4-123-194-0150				CONTROL NO: 130546			
0.49	\$38,254.96	0.97669575	\$37,363.46								
				0	\$0.00	STAT	999999	STATE OF WISCONSIN			
				0.00377280	\$140.97	CNTY	30	KENOSHA COUNTY			
				0.00354130	\$132.31	MUNI	30174	VILLAGE OF PLEASANT PRAIRIE			
				0.00622830	\$232.71	REG	302793	SCH D OF KENOSHA			
				0.00062560	\$23.38	VTAE	000600	GATEWAY VTAE DISTRICT			
Parcel Total:				\$529.37							

File Number Total:				\$529.37							
--------------------	--	--	--	----------	--	--	--	--	--	--	--



State of Wisconsin / Department of Natural Resources

Tony Evers , Governor

Adam N Payne , Secretary

5/22/2023

Chapter 70.114 - Aids Payment Worksheet For Tax Year 2022(Payment Year 2023) - Payment Due January 31, 2023

3200 of 7056

FILE NO: NA 20156 *	DATE OF PURCHASE: 07/19/2018	GRANTOR: Vincenzo DeGiorgis Estate
LEGAL DESCRIPTION: T01 R23-E S29 UNIT 3 OF CAROL BEACH ES	PARCEL NO: 93-4-123-292-0435	CONTROL NO: 135453
0.59	\$50,198.46	0.97669575 \$49,028.63
	0	\$0.00 STAT 999999 STATE OF WISCONSIN
	0.00377280	\$184.98 CNTY 30 KENOSHA COUNTY
	0.00354130	\$173.62 MUNI 30174 VILLAGE OF PLEASANT PRAIRIE
	0.00622830	\$305.37 REG 302793 SCH D OF KENOSHA
	0.00062560	\$30.67 VTAE 000600 GATEWAY VTAE DISTRICT
Parcel Total:		\$694.64

File Number Total:	\$694.64
--------------------	----------

FILE NO: NA 20173 *	DATE OF PURCHASE: 04/28/2021	GRANTOR: Kenosha County
LEGAL DESCRIPTION: T01 R23-E S19 UNIT 4 OF CAROL BEACH ES	PARCEL NO: 93-4-123-194-0350	CONTROL NO: 135027
0.29	\$180.38	0.97669575 \$176.18
	0	\$0.00 STAT 999999 STATE OF WISCONSIN
	0.00377280	\$0.66 CNTY 30 KENOSHA COUNTY
	0.00354130	\$0.62 MUNI 30174 VILLAGE OF PLEASANT PRAIRIE
	0.00622830	\$1.10 REG 302793 SCH D OF KENOSHA
	0.00062560	\$0.11 VTAE 000600 GATEWAY VTAE DISTRICT
Parcel Total:		\$2.49



State of Wisconsin / Department of Natural Resources

Tony Evers , Governor

Adam N Payne , Secretary

5/22/2023

Chapter 70.114 - Aids Payment Worksheet For Tax Year 2022(Payment Year 2023) - Payment Due January 31, 2023

3201 of 7056

LEGAL DESCRIPTION: T01 R23-E S32 CHIWAUKEE DEVELOPMENT CO PARCEL NO: 93-4-123-322-0825 CONTROL NO: 135028

0.21 \$130.62 0.97669575 \$127.58

0 \$0.00 STAT 999999 STATE OF WISCONSIN

0.00377280 \$0.48 CNTY 30 KENOSHA COUNTY

0.00354130 \$0.45 MUNI 30174 VILLAGE OF PLEASANT PRAIRIE

0.00622830 \$0.79 REG 302793 SCH D OF KENOSHA

0.00062560 \$0.08 VTAE 000600 GATEWAY VTAE DISTRICT

Parcel Total: \$1.80

LEGAL DESCRIPTION: T01 R23-E S32 CHIWAUKEE DEVELOPMENT CO PARCEL NO: 93-4-123-323-1555 CONTROL NO: 135030

0.21 \$130.62 0.97669575 \$127.58

0 \$0.00 STAT 999999 STATE OF WISCONSIN

0.00377280 \$0.48 CNTY 30 KENOSHA COUNTY

0.00354130 \$0.45 MUNI 30174 VILLAGE OF PLEASANT PRAIRIE

0.00622830 \$0.79 REG 302793 SCH D OF KENOSHA

0.00062560 \$0.08 VTAE 000600 GATEWAY VTAE DISTRICT

Parcel Total: \$1.80

LEGAL DESCRIPTION: T01 R23-E S32 CHIWAUKEE DEVELOPMENT CO PARCEL NO: 93-4-123-323-1560 CONTROL NO: 135031

0.21 \$130.62 0.97669575 \$127.58

0 \$0.00 STAT 999999 STATE OF WISCONSIN

0.00377280 \$0.48 CNTY 30 KENOSHA COUNTY

0.00354130 \$0.45 MUNI 30174 VILLAGE OF PLEASANT PRAIRIE

0.00622830 \$0.79 REG 302793 SCH D OF KENOSHA

0.00062560 \$0.08 VTAE 000600 GATEWAY VTAE DISTRICT

Parcel Total: \$1.80



State of Wisconsin / Department of Natural Resources

Tony Evers , Governor

Adam N Payne , Secretary

5/22/2023

Chapter 70.114 - Aids Payment Worksheet For Tax Year 2022(Payment Year 2023) - Payment Due January 31, 2023

3202 of 7056

LEGAL DESCRIPTION: T01 R23-E S32 CHIWAUKEE DEVELOPMENT CO PARCEL NO: 93-4-123-323-1565 CONTROL NO: 135032

0.23 \$143.06 0.97669575 \$139.73

0 \$0.00 STAT 999999 STATE OF WISCONSIN

0.00377280 \$0.53 CNTY 30 KENOSHA COUNTY

0.00354130 \$0.49 MUNI 30174 VILLAGE OF PLEASANT PRAIRIE

0.00622830 \$0.87 REG 302793 SCH D OF KENOSHA

0.00062560 \$0.09 VTAE 000600 GATEWAY VTAE DISTRICT

Parcel Total: \$1.98

LEGAL DESCRIPTION: T01 R23-E S32 CHIWAUKEE DEVELOPMENT CO PARCEL NO: 93-4-123-323-1595 CONTROL NO: 135033

0.27 \$167.95 0.97669575 \$164.04

0 \$0.00 STAT 999999 STATE OF WISCONSIN

0.00377280 \$0.62 CNTY 30 KENOSHA COUNTY

0.00354130 \$0.58 MUNI 30174 VILLAGE OF PLEASANT PRAIRIE

0.00622830 \$1.02 REG 302793 SCH D OF KENOSHA

0.00062560 \$0.10 VTAE 000600 GATEWAY VTAE DISTRICT

Parcel Total: \$2.32

LEGAL DESCRIPTION: T01 R23-E S32 CHIWAUKEE DEVELOPMENT CO PARCEL NO: 93-4-123-323-1600 CONTROL NO: 135034

0.21 \$130.62 0.97669575 \$127.58

0 \$0.00 STAT 999999 STATE OF WISCONSIN

0.00377280 \$0.48 CNTY 30 KENOSHA COUNTY

0.00354130 \$0.45 MUNI 30174 VILLAGE OF PLEASANT PRAIRIE

0.00622830 \$0.79 REG 302793 SCH D OF KENOSHA

0.00062560 \$0.08 VTAE 000600 GATEWAY VTAE DISTRICT

Parcel Total: \$1.80



State of Wisconsin / Department of Natural Resources

Tony Evers , Governor

Adam N Payne , Secretary

5/22/2023

Chapter 70.114 - Aids Payment Worksheet For Tax Year 2022(Payment Year 2023) - Payment Due January 31, 2023

3203 of 7056

LEGAL DESCRIPTION: T01 R23-E S30 UNIT 3 OF CAROL BEACH ES	PARCEL NO: 93-4-123-301-0310	CONTROL NO: 138415
---	------------------------------	--------------------

0.26	\$161.72	0.97669575	\$157.95
------	----------	------------	----------

0	\$0.00	STAT	999999	STATE OF WISCONSIN
---	--------	------	--------	--------------------

0.00377280	\$0.60	CNTY	30	KENOSHA COUNTY
------------	--------	------	----	----------------

0.00354130	\$0.56	MUNI	30174	VILLAGE OF PLEASANT PRAIRIE
------------	--------	------	-------	-----------------------------

0.00622830	\$0.98	REG	302793	SCH D OF KENOSHA
------------	--------	-----	--------	------------------

0.00062560	\$0.10	VTAE	000600	GATEWAY VTAE DISTRICT
------------	--------	------	--------	-----------------------

Parcel Total:	\$2.24			
---------------	--------	--	--	--

LEGAL DESCRIPTION: T01 R23-E S30 UNIT 2 OF CAROL BEACH ES	PARCEL NO: 93-4-123-304-0355	CONTROL NO: 138469
---	------------------------------	--------------------

0.3	\$186.61	0.97669575	\$182.26
-----	----------	------------	----------

0	\$0.00	STAT	999999	STATE OF WISCONSIN
---	--------	------	--------	--------------------

0.00377280	\$0.69	CNTY	30	KENOSHA COUNTY
------------	--------	------	----	----------------

0.00354130	\$0.65	MUNI	30174	VILLAGE OF PLEASANT PRAIRIE
------------	--------	------	-------	-----------------------------

0.00622830	\$1.14	REG	302793	SCH D OF KENOSHA
------------	--------	-----	--------	------------------

0.00062560	\$0.11	VTAE	000600	GATEWAY VTAE DISTRICT
------------	--------	------	--------	-----------------------

Parcel Total:	\$2.59			
---------------	--------	--	--	--

LEGAL DESCRIPTION: T01 R23-E S30 UNIT 2 OF CAROL BEACH ES	PARCEL NO: 93-4-123-304-0600	CONTROL NO: 138470
---	------------------------------	--------------------

0.28	\$174.17	0.97669575	\$170.11
------	----------	------------	----------

0	\$0.00	STAT	999999	STATE OF WISCONSIN
---	--------	------	--------	--------------------

0.00377280	\$0.64	CNTY	30	KENOSHA COUNTY
------------	--------	------	----	----------------

0.00354130	\$0.60	MUNI	30174	VILLAGE OF PLEASANT PRAIRIE
------------	--------	------	-------	-----------------------------

0.00622830	\$1.06	REG	302793	SCH D OF KENOSHA
------------	--------	-----	--------	------------------

0.00062560	\$0.11	VTAE	000600	GATEWAY VTAE DISTRICT
------------	--------	------	--------	-----------------------

Parcel Total:	\$2.41			
---------------	--------	--	--	--



State of Wisconsin / Department of Natural Resources

Tony Evers , Governor

Adam N Payne , Secretary

5/22/2023

Chapter 70.114 - Aids Payment Worksheet For Tax Year 2022(Payment Year 2023) - Payment Due January 31, 2023

3204 of 7056

LEGAL DESCRIPTION: T01 R23-E S30 UNIT 2 OF CAROL BEACH ES PARCEL NO: 93-4-123-304-0215 CONTROL NO: 138471

0.5 \$311.01 0.97669575 \$303.77

0 \$0.00 STAT 999999 STATE OF WISCONSIN

0.00377280 \$1.15 CNTY 30 KENOSHA COUNTY

0.00354130 \$1.08 MUNI 30174 VILLAGE OF PLEASANT PRAIRIE

0.00622830 \$1.89 REG 302793 SCH D OF KENOSHA

0.00062560 \$0.19 VTAE 000600 GATEWAY VTAE DISTRICT

Parcel Total: \$4.31

File Number Total: \$25.54

FILE NO: NA 20175 * DATE OF PURCHASE: 10/29/2020 GRANTOR: Charles E Elftmann, et al

LEGAL DESCRIPTION: T01 R23-E S29 UNIT 2 OF CAROL BEACH ES PARCEL NO: 93-4-123-293-0350 CONTROL NO: 137458

0.23 \$6,963.36 0.97669575 \$6,801.08

0 \$0.00 STAT 999999 STATE OF WISCONSIN

0.00377280 \$25.66 CNTY 30 KENOSHA COUNTY

0.00354130 \$24.08 MUNI 30174 VILLAGE OF PLEASANT PRAIRIE

0.00622830 \$42.36 REG 302793 SCH D OF KENOSHA

0.00062560 \$4.25 VTAE 000600 GATEWAY VTAE DISTRICT

Parcel Total: \$96.35



State of Wisconsin / Department of Natural Resources

Tony Evers , Governor

Adam N Payne , Secretary

5/22/2023

Chapter 70.114 - Aids Payment Worksheet For Tax Year 2022(Payment Year 2023) - Payment Due January 31, 2023

3205 of 7056

LEGAL DESCRIPTION: T01 R23-E S29 UNIT 2 OF CAROL BEACH ES PARCEL NO: 93-4-123-293-0690 CONTROL NO: 137467

0.3 \$11,167.65 0.97669575 \$10,907.39

0 \$0.00 STAT 999999 STATE OF WISCONSIN

0.00377280 \$41.15 CNTY 30 KENOSHA COUNTY

0.00354130 \$38.63 MUNI 30174 VILLAGE OF PLEASANT PRAIRIE

0.00622830 \$67.93 REG 302793 SCH D OF KENOSHA

0.00062560 \$6.82 VTAE 000600 GATEWAY VTAE DISTRICT

Parcel Total: \$154.53

File Number Total: \$250.88

FILE NO: NA 20179 *

DATE OF PURCHASE: 07/13/2021

GRANTOR: Agnes La Sorella

LEGAL DESCRIPTION: T01 R23-E S19 UNIT 7 OF CAROL BEACH ES PARCEL NO: 93-4-123-194-1065 CONTROL NO: 140250

0.27 \$8,618.34 0.97669575 \$8,417.50

0 \$0.00 STAT 999999 STATE OF WISCONSIN

0.00377280 \$31.76 CNTY 30 KENOSHA COUNTY

0.00354130 \$29.81 MUNI 30174 VILLAGE OF PLEASANT PRAIRIE

0.00622830 \$52.43 REG 302793 SCH D OF KENOSHA

0.00062560 \$5.27 VTAE 000600 GATEWAY VTAE DISTRICT

Parcel Total: \$119.27

File Number Total: \$119.27



State of Wisconsin / Department of Natural Resources

Tony Evers , Governor

Adam N Payne , Secretary

5/22/2023

Chapter 70.114 - Aids Payment Worksheet For Tax Year 2022(Payment Year 2023) - Payment Due January 31, 2023

3206 of 7056

FILE NO: NA 20180 *		DATE OF PURCHASE: 07/21/2021			GRANTOR: Vern C. Kraus Family Trust		
LEGAL DESCRIPTION: T01 R23-E S19 UNIT 7 OF CAROL BEACH ES		PARCEL NO: 93-4-123-194-1070			CONTROL NO: 139870		
0.27	\$8,618.34	0.97669575	\$8,417.50				
		0	\$0.00	STAT	999999	STATE OF WISCONSIN	
		0.00377280	\$31.76	CNTY	30	KENOSHA COUNTY	
		0.00354130	\$29.81	MUNI	30174	VILLAGE OF PLEASANT PRAIRIE	
		0.00622830	\$52.43	REG	302793	SCH D OF KENOSHA	
		0.00062560	\$5.27	VTAE	000600	GATEWAY VTAE DISTRICT	
Parcel Total:			\$119.27				

File Number Total:		\$119.27					
--------------------	--	----------	--	--	--	--	--

FILE NO: NA 20183 *		DATE OF PURCHASE: 11/30/2021			GRANTOR: Stanley Hillstrom		
LEGAL DESCRIPTION: T01 R23-E S19 UNIT 5-A OF CAROL BEACH		PARCEL NO: 93-4-123-191-1320			CONTROL NO: 140850		
0.57	\$7,971.97	0.97669575	\$7,786.19				
		0	\$0.00	STAT	999999	STATE OF WISCONSIN	
		0.00377280	\$29.38	CNTY	30	KENOSHA COUNTY	
		0.00354130	\$27.57	MUNI	30174	VILLAGE OF PLEASANT PRAIRIE	
		0.00622830	\$48.49	REG	302793	SCH D OF KENOSHA	
		0.00062560	\$4.87	VTAE	000600	GATEWAY VTAE DISTRICT	
Parcel Total:			\$110.31				

File Number Total:		\$110.31					
--------------------	--	----------	--	--	--	--	--

Municipality Total:		\$75,388.11					
---------------------	--	-------------	--	--	--	--	--



State of Wisconsin / Department of Natural Resources

Tony Evers , Governor

Adam N Payne , Secretary

5/22/2023

Chapter 70.114 - Aids Payment Worksheet For Tax Year 2022(Payment Year 2023) - Payment Due January 31, 2023

3207 of 7056

DETAIL FOR VILLAGE OF SALEM LAKES, KENOSHA COUNTY

Acres	Est. Adjust. Purch. Price	Level of Assessment	Adjusted Local Value	Net Gen. Tax Rate	Calc. Aid Pay Amount	----- Taxing Jurisdiction -----		
						Type	Code	Description
FILE NO: FI 2834 *			DATE OF PURCHASE: 11/18/2005			GRANTOR: KENOSHA COUNTY		
LEGAL DESCRIPTION: T01 R20-E S29 VALMAR SUB				PARCEL NO: 66-120-294-0365		CONTROL NO: 94058		
0.12	\$538.35	0.87964205	\$473.55					
				0	\$0.00	STAT	999999	STATE OF WISCONSIN
				0.003907	\$1.85	CNTY	30	KENOSHA COUNTY
				0.00309740	\$1.47	MUNI	30179	VILLAGE OF SALEM LAKES
				0.00768870	\$3.64	REG	305780	SCH D OF TREVOR GRADE
				0.00518520	\$2.46	REG	306545	UHS D OF WILMOT (SALEM)
				0.00068950	\$0.33	VTAE	000600	GATEWAY VTAE DISTRICT
Parcel Total:					\$9.75			

LEGAL DESCRIPTION: T01 R20-E S29 VALMAR SUB				PARCEL NO: 66-120-294-395		CONTROL NO: 94059		
0.12	\$538.35	0.87964205	\$473.55					
				0	\$0.00	STAT	999999	STATE OF WISCONSIN
				0.003907	\$1.85	CNTY	30	KENOSHA COUNTY
				0.00309740	\$1.47	MUNI	30179	VILLAGE OF SALEM LAKES
				0.00768870	\$3.64	REG	305780	SCH D OF TREVOR GRADE
				0.00518520	\$2.46	REG	306545	UHS D OF WILMOT (SALEM)
				0.00068950	\$0.33	VTAE	000600	GATEWAY VTAE DISTRICT
Parcel Total:					\$9.75			



State of Wisconsin / Department of Natural Resources

Tony Evers , Governor

Adam N Payne , Secretary

5/22/2023

Chapter 70.114 - Aids Payment Worksheet For Tax Year 2022(Payment Year 2023) - Payment Due January 31, 2023

3208 of 7056

LEGAL DESCRIPTION: T01 R20-E S29 VALMAR SUB	PARCEL NO: 66-120-294-0400	CONTROL NO: 94060
---	----------------------------	-------------------

0.12	\$538.35	0.87964205	\$473.55	
------	----------	------------	----------	--

0	\$0.00	STAT	999999	STATE OF WISCONSIN
0.003907	\$1.85	CNTY	30	KENOSHA COUNTY
0.00309740	\$1.47	MUNI	30179	VILLAGE OF SALEM LAKES
0.00518520	\$2.46	REG	306545	UHS D OF WILMOT (SALEM)
0.00768870	\$3.64	REG	305780	SCH D OF TREVOR GRADE
0.00068950	\$0.33	VTAE	000600	GATEWAY VTAE DISTRICT

Parcel Total:	\$9.75
---------------	--------

LEGAL DESCRIPTION: T01 R20-E S29 VALMAR SUB	PARCEL NO: 66-120-294-0405	CONTROL NO: 94061
---	----------------------------	-------------------

0.12	\$538.35	0.87964205	\$473.55	
------	----------	------------	----------	--

0	\$0.00	STAT	999999	STATE OF WISCONSIN
0.003907	\$1.85	CNTY	30	KENOSHA COUNTY
0.00309740	\$1.47	MUNI	30179	VILLAGE OF SALEM LAKES
0.00768870	\$3.64	REG	305780	SCH D OF TREVOR GRADE
0.00518520	\$2.46	REG	306545	UHS D OF WILMOT (SALEM)
0.00068950	\$0.33	VTAE	000600	GATEWAY VTAE DISTRICT

Parcel Total:	\$9.75
---------------	--------

File Number Total:	\$39.00
--------------------	---------



State of Wisconsin / Department of Natural Resources

Tony Evers , Governor

Adam N Payne , Secretary

5/22/2023

Chapter 70.114 - Aids Payment Worksheet For Tax Year 2022(Payment Year 2023) - Payment Due January 31, 2023

3209 of 7056

FILE NO: WM 60604 *				DATE OF PURCHASE: 06/19/2005				GRANTOR: BRANKO TUPANJEC			
LEGAL DESCRIPTION: T01 R20-E S32 PT OF SESE				PARCEL NO: 6741203240300				CONTROL NO: 138262			
37.3	\$329,238.92	0.87964205	\$289,612.40								
				0	\$0.00	STAT	999999	STATE OF WISCONSIN			
				0.003907	\$1,131.51	CNTY	30	KENOSHA COUNTY			
				0.00309740	\$897.05	MUNI	30179	VILLAGE OF SALEM LAKES			
				0.00518520	\$1,501.71	REG	306545	UHS D OF WILMOT (SALEM)			
				0.00768870	\$2,226.74	REG	305780	SCH D OF TREVOR GRADE			
				0.00068950	\$199.69	VTAE	000600	GATEWAY VTAE DISTRICT			
Parcel Total:					\$5,956.70						

LEGAL DESCRIPTION: T01 R20-E S32 PT OF NESE				PARCEL NO: 6711203240100				CONTROL NO: 138263			
11	\$10,444.04	0.87964205	\$9,187.01								
				0	\$0.00	STAT	999999	STATE OF WISCONSIN			
				0.003907	\$35.89	CNTY	30	KENOSHA COUNTY			
				0.00309740	\$28.46	MUNI	30179	VILLAGE OF SALEM LAKES			
				0.00518520	\$47.64	REG	306545	UHS D OF WILMOT (SALEM)			
				0.00768870	\$70.64	REG	305780	SCH D OF TREVOR GRADE			
				0.00068950	\$6.33	VTAE	000600	GATEWAY VTAE DISTRICT			
Parcel Total:					\$188.96						

File Number Total: \$6,145.66

Municipality Total: \$6,184.66



State of Wisconsin / Department of Natural Resources

Tony Evers , Governor

Adam N Payne , Secretary

5/22/2023

Chapter 70.114 - Aids Payment Worksheet For Tax Year 2022(Payment Year 2023) - Payment Due January 31, 2023

3210 of 7056

DETAIL FOR VILLAGE OF TWIN LAKES, KENOSHA COUNTY

Acres	Est. Adjust. Purch. Price	Level of Assessment	Adjusted Local Value	Net Gen. Tax Rate	Calc. Aid Pay Amount	----- Taxing Jurisdiction ----- Type	Code	Description
FILE NO: FI 2862 *		DATE OF PURCHASE: 11/01/2006			GRANTOR: HUGHES REVOCABLE TRUST			
LEGAL DESCRIPTION: T01 R19-E S32 PT OF SWSE				PARCEL NO: 86-4-119-324-3090		CONTROL NO: 97040		
0.47	\$957,420.86	0.82589216	\$790,726.38					
				0	\$0.00	STAT	999999	STATE OF WISCONSIN
				0.00414960	\$3,281.22	CNTY	30	KENOSHA COUNTY
				0.00395620	\$3,128.28	MUNI	30186	VILLAGE OF TWIN LAKES
				0.00815630	\$6,449.41	REG	305817	SCH D OF TWIN LAKES #4
				0.00550720	\$4,354.70	REG	306545	UHS D OF WILMOT (SALEM)
				0.00073230	\$579.09	VTAE	000600	GATEWAY VTAE DISTRICT
				0.00007690	\$60.85	SEWR	308030	TWIN LAKES PRO & REHAB DIST
Parcel Total:					\$17,853.55			
File Number Total:					\$17,853.55			
Municipality Total:					\$17,853.55			



State of Wisconsin / Department of Natural Resources

Tony Evers , Governor

Adam N Payne , Secretary

5/22/2023

Chapter 70.114 - Aids Payment Worksheet For Tax Year 2022(Payment Year 2023) - Payment Due January 31, 2023

3211 of 7056

DETAIL FOR TOWN OF AHNAPEE, KEWAUNEE COUNTY

Acres	Est. Adjust. Purch. Price	Level of Assessment	Adjusted Local Value	Net Gen. Tax Rate	Calc. Aid Pay Amount	Type	Code	Taxing Jurisdiction Description
FILE NO: P 1591 *			DATE OF PURCHASE: 03/18/1994			GRANTOR: SCOTT R BLAHNIK		
LEGAL DESCRIPTION: T25 R25-E S22 PT OF NWSW				PARCEL NO: 31 002 22.103		CONTROL NO: 72352		
3.53	\$67,246.40	0.80135453	\$53,888.20					
				0	\$0.00	STAT	999999	STATE OF WISCONSIN
				0.006847	\$368.97	CNTY	31	KEWAUNEE COUNTY
				0.003035	\$163.55	MUNI	31002	TOWN OF AHNAPEE
				0.00080770	\$43.53	REG	310070	SCH D OF ALGOMA
				0.00072440	\$39.04	VTAE	001300	NORTHEAST WISCONSIN VTAE DISTRICT
Parcel Total:					\$615.09			

LEGAL DESCRIPTION: T25 R25-E S22 PT OF SWNW				PARCEL NO: 31 002 22.072		CONTROL NO: 72353		
0.31	\$5,906.74	0.80135453	\$4,733.39					
				0	\$0.00	STAT	999999	STATE OF WISCONSIN
				0.006847	\$32.41	CNTY	31	KEWAUNEE COUNTY
				0.003035	\$14.37	MUNI	31002	TOWN OF AHNAPEE
				0.00080770	\$3.82	REG	310070	SCH D OF ALGOMA
				0.00072440	\$3.43	VTAE	001300	NORTHEAST WISCONSIN VTAE DISTRICT
Parcel Total:					\$54.03			



State of Wisconsin / Department of Natural Resources

Tony Evers , Governor

Adam N Payne , Secretary

5/22/2023

Chapter 70.114 - Aids Payment Worksheet For Tax Year 2022(Payment Year 2023) - Payment Due January 31, 2023

3212 of 7056

LEGAL DESCRIPTION: T25 R25-E S21 PT OF SENE	PARCEL NO: 31 002 21.045	CONTROL NO: 72354
---	--------------------------	-------------------

0.42	\$7,999.31	0.80135453	\$6,410.29
------	------------	------------	------------

0	\$0.00	STAT	999999	STATE OF WISCONSIN
0.006847	\$43.89	CNTY	31	KEWAUNEE COUNTY
0.003035	\$19.46	MUNI	31002	TOWN OF AHNAPEE
0.00080770	\$5.18	REG	310070	SCH D OF ALGOMA
0.00072440	\$4.64	VTAE	001300	NORTHEAST WISCONSIN VTAE DISTRICT

Parcel Total:	\$73.17
---------------	---------

File Number Total:	\$742.29
--------------------	----------

FILE NO: P 1620 *	DATE OF PURCHASE: 06/21/1995	GRANTOR: KEWAUNEE COUNTY
-------------------	------------------------------	--------------------------

LEGAL DESCRIPTION: T25 R25-E S22 PT OF SWSW	PARCEL NO: 31 002 22.114	CONTROL NO: 75161
---	--------------------------	-------------------

3.08	\$5,456.95	0.80135453	\$4,372.95
------	------------	------------	------------

0	\$0.00	STAT	999999	STATE OF WISCONSIN
0.006847	\$29.94	CNTY	31	KEWAUNEE COUNTY
0.003035	\$13.27	MUNI	31002	TOWN OF AHNAPEE
0.00080770	\$3.53	REG	310070	SCH D OF ALGOMA
0.00072440	\$3.17	VTAE	001300	NORTHEAST WISCONSIN VTAE DISTRICT

Parcel Total:	\$49.91
---------------	---------

File Number Total:	\$49.91
--------------------	---------



State of Wisconsin / Department of Natural Resources

Tony Evers , Governor

Adam N Payne , Secretary

5/22/2023

Chapter 70.114 - Aids Payment Worksheet For Tax Year 2022(Payment Year 2023) - Payment Due January 31, 2023

3213 of 7056

FILE NO: P 1655 *				DATE OF PURCHASE: 09/16/1996				GRANTOR: FOX VALLEY AND WESTERN LTD.			
LEGAL DESCRIPTION: T25 R25-E S21 PT OF SESE				PARCEL NO: 77566				CONTROL NO: 77566			
2.09	\$4,552.61	0.80135453	\$3,648.25								
				0	\$0.00	STAT	999999	STATE OF WISCONSIN			
				0.006847	\$24.98	CNTY	31	KEWAUNEE COUNTY			
				0.003035	\$11.07	MUNI	31002	TOWN OF AHNAPEE			
				0.00080770	\$2.95	REG	310070	SCH D OF ALGOMA			
				0.00072440	\$2.64	VTAE	001300	NORTHEAST WISCONSIN VTAE DISTRICT			
Parcel Total:					\$41.64						

LEGAL DESCRIPTION: T25 R25-E S21 PT OF SWSE				PARCEL NO: 77567				CONTROL NO: 77567			
0.57	\$1,241.38	0.80135453	\$994.78								
				0	\$0.00	STAT	999999	STATE OF WISCONSIN			
				0.006847	\$6.81	CNTY	31	KEWAUNEE COUNTY			
				0.003035	\$3.02	MUNI	31002	TOWN OF AHNAPEE			
				0.00080770	\$0.80	REG	310070	SCH D OF ALGOMA			
				0.00072440	\$0.72	VTAE	001300	NORTHEAST WISCONSIN VTAE DISTRICT			
Parcel Total:					\$11.35						



State of Wisconsin / Department of Natural Resources

Tony Evers , Governor

Adam N Payne , Secretary

5/22/2023

Chapter 70.114 - Aids Payment Worksheet For Tax Year 2022(Payment Year 2023) - Payment Due January 31, 2023

3214 of 7056

LEGAL DESCRIPTION: T25 R25-E S28 PT OF NENE				PARCEL NO: 77568				CONTROL NO: 77568			
1.37	\$2,984.70	0.80135453	\$2,391.80								
				0	\$0.00	STAT	999999	STATE OF WISCONSIN			
				0.006847	\$16.38	CNTY	31	KEWAUNEE COUNTY			
				0.003035	\$7.26	MUNI	31002	TOWN OF AHNAPEE			
				0.00080770	\$1.93	REG	310070	SCH D OF ALGOMA			
				0.00072440	\$1.73	VTAE	001300	NORTHEAST WISCONSIN VTAE DISTRICT			
Parcel Total:					\$27.30						

LEGAL DESCRIPTION: T25 R25-E S28 PT OF NWNE				PARCEL NO: 77569				CONTROL NO: 77569			
2.93	\$6,382.29	0.80135453	\$5,114.48								
				0	\$0.00	STAT	999999	STATE OF WISCONSIN			
				0.006847	\$35.02	CNTY	31	KEWAUNEE COUNTY			
				0.003035	\$15.52	MUNI	31002	TOWN OF AHNAPEE			
				0.00080770	\$4.13	REG	310070	SCH D OF ALGOMA			
				0.00072440	\$3.70	VTAE	001300	NORTHEAST WISCONSIN VTAE DISTRICT			
Parcel Total:					\$58.37						

LEGAL DESCRIPTION: T25 R25-E S28 PT OF NENW				PARCEL NO: 77570				CONTROL NO: 77570			
3.13	\$6,816.77	0.80135453	\$5,462.65								
				0	\$0.00	STAT	999999	STATE OF WISCONSIN			
				0.006847	\$37.40	CNTY	31	KEWAUNEE COUNTY			
				0.003035	\$16.58	MUNI	31002	TOWN OF AHNAPEE			
				0.00080770	\$4.41	REG	310070	SCH D OF ALGOMA			
				0.00072440	\$3.96	VTAE	001300	NORTHEAST WISCONSIN VTAE DISTRICT			
Parcel Total:					\$62.35						



State of Wisconsin / Department of Natural Resources

Tony Evers , Governor

Adam N Payne , Secretary

5/22/2023

Chapter 70.114 - Aids Payment Worksheet For Tax Year 2022(Payment Year 2023) - Payment Due January 31, 2023

3215 of 7056

LEGAL DESCRIPTION: T25 R25-E S28 PT OF NWNW				PARCEL NO: 77571				CONTROL NO: 77571			
3.2	\$6,970.59	0.80135453	\$5,585.92								
				0	\$0.00	STAT	999999	STATE OF WISCONSIN			
				0.006847	\$38.25	CNTY	31	KEWAUNEE COUNTY			
				0.003035	\$16.95	MUNI	31002	TOWN OF AHNAPEE			
				0.00080770	\$4.51	REG	310070	SCH D OF ALGOMA			
				0.00072440	\$4.05	VTAE	001300	NORTHEAST WISCONSIN VTAE DISTRICT			
Parcel Total:					\$63.76						

LEGAL DESCRIPTION: T25 R25-E S29 PT OF NENE				PARCEL NO: 77572				CONTROL NO: 77572			
2.02	\$4,398.79	0.80135453	\$3,524.99								
				0	\$0.00	STAT	999999	STATE OF WISCONSIN			
				0.006847	\$24.14	CNTY	31	KEWAUNEE COUNTY			
				0.003035	\$10.70	MUNI	31002	TOWN OF AHNAPEE			
				0.00080770	\$2.85	REG	310070	SCH D OF ALGOMA			
				0.00072440	\$2.55	VTAE	001300	NORTHEAST WISCONSIN VTAE DISTRICT			
Parcel Total:					\$40.24						

LEGAL DESCRIPTION: T25 R25-E S29 PT OF SENE				PARCEL NO: 77573				CONTROL NO: 77573			
1.33	\$2,898.34	0.80135453	\$2,322.60								
				0	\$0.00	STAT	999999	STATE OF WISCONSIN			
				0.006847	\$15.90	CNTY	31	KEWAUNEE COUNTY			
				0.003035	\$7.05	MUNI	31002	TOWN OF AHNAPEE			
				0.00080770	\$1.88	REG	310070	SCH D OF ALGOMA			
				0.00072440	\$1.68	VTAE	001300	NORTHEAST WISCONSIN VTAE DISTRICT			
Parcel Total:					\$26.51						



State of Wisconsin / Department of Natural Resources

Tony Evers , Governor

Adam N Payne , Secretary

5/22/2023

Chapter 70.114 - Aids Payment Worksheet For Tax Year 2022(Payment Year 2023) - Payment Due January 31, 2023

3216 of 7056

LEGAL DESCRIPTION: T25 R25-E S29 PT OF SWNE				PARCEL NO: 77574			CONTROL NO: 77574		
3.37	\$7,340.31	0.80135453	\$5,882.19						
				0	\$0.00	STAT	999999	STATE OF WISCONSIN	
				0.006847	\$40.28	CNTY	31	KEWAUNEE COUNTY	
				0.003035	\$17.85	MUNI	31002	TOWN OF AHNAPEE	
				0.00080770	\$4.75	REG	310070	SCH D OF ALGOMA	
				0.00072440	\$4.26	VTAE	001300	NORTHEAST WISCONSIN VTAE DISTRICT	
Parcel Total:				\$67.14					

LEGAL DESCRIPTION: T25 R25-E S29 PT OF SENW				PARCEL NO: 77575			CONTROL NO: 77575		
2.18	\$4,749.61	0.80135453	\$3,806.12						
				0	\$0.00	STAT	999999	STATE OF WISCONSIN	
				0.006847	\$26.06	CNTY	31	KEWAUNEE COUNTY	
				0.003035	\$11.55	MUNI	31002	TOWN OF AHNAPEE	
				0.00080770	\$3.07	REG	310070	SCH D OF ALGOMA	
				0.00072440	\$2.76	VTAE	001300	NORTHEAST WISCONSIN VTAE DISTRICT	
Parcel Total:				\$43.44					

LEGAL DESCRIPTION: T25 R25-E S29 PT OF NESW				PARCEL NO: 77576			CONTROL NO: 77576		
1.12	\$2,439.57	0.80135453	\$1,954.96						
				0	\$0.00	STAT	999999	STATE OF WISCONSIN	
				0.006847	\$13.39	CNTY	31	KEWAUNEE COUNTY	
				0.003035	\$5.93	MUNI	31002	TOWN OF AHNAPEE	
				0.00080770	\$1.58	REG	310070	SCH D OF ALGOMA	
				0.00072440	\$1.42	VTAE	001300	NORTHEAST WISCONSIN VTAE DISTRICT	
Parcel Total:				\$22.32					



State of Wisconsin / Department of Natural Resources

Tony Evers , Governor

Adam N Payne , Secretary

5/22/2023

Chapter 70.114 - Aids Payment Worksheet For Tax Year 2022(Payment Year 2023) - Payment Due January 31, 2023

3217 of 7056

LEGAL DESCRIPTION: T25 R25-E S29 PT OF NWSW				PARCEL NO: 77577				CONTROL NO: 77577			
3.32	\$7,232.36	0.80135453	\$5,795.69								
				0	\$0.00	STAT	999999	STATE OF WISCONSIN			
				0.006847	\$39.68	CNTY	31	KEWAUNEE COUNTY			
				0.003035	\$17.59	MUNI	31002	TOWN OF AHNAPEE			
				0.00080770	\$4.68	REG	310070	SCH D OF ALGOMA			
				0.00072440	\$4.20	VTAE	001300	NORTHEAST WISCONSIN VTAE DISTRICT			
Parcel Total:					\$66.15						

LEGAL DESCRIPTION: T25 R25-E S30 PT OF NESE				PARCEL NO: 77578				CONTROL NO: 77578			
1.49	\$3,246.47	0.80135453	\$2,601.57								
				0	\$0.00	STAT	999999	STATE OF WISCONSIN			
				0.006847	\$17.81	CNTY	31	KEWAUNEE COUNTY			
				0.003035	\$7.90	MUNI	31002	TOWN OF AHNAPEE			
				0.00080770	\$2.10	REG	310070	SCH D OF ALGOMA			
				0.00072440	\$1.88	VTAE	001300	NORTHEAST WISCONSIN VTAE DISTRICT			
Parcel Total:					\$29.69						

LEGAL DESCRIPTION: T25 R25-E S30 PT OF SESE				PARCEL NO: 77579				CONTROL NO: 77579			
1.81	\$3,942.72	0.80135453	\$3,159.51								
				0	\$0.00	STAT	999999	STATE OF WISCONSIN			
				0.006847	\$21.63	CNTY	31	KEWAUNEE COUNTY			
				0.003035	\$9.59	MUNI	31002	TOWN OF AHNAPEE			
				0.00080770	\$2.55	REG	310070	SCH D OF ALGOMA			
				0.00072440	\$2.29	VTAE	001300	NORTHEAST WISCONSIN VTAE DISTRICT			
Parcel Total:					\$36.06						



State of Wisconsin / Department of Natural Resources

Tony Evers , Governor

Adam N Payne , Secretary

5/22/2023

Chapter 70.114 - Aids Payment Worksheet For Tax Year 2022(Payment Year 2023) - Payment Due January 31, 2023

3218 of 7056

LEGAL DESCRIPTION: T25 R25-E S30 PT OF SWSE				PARCEL NO: 77580				CONTROL NO: 77580			
2.96	\$6,447.06	0.80135453	\$5,166.38								
				0	\$0.00	STAT	999999	STATE OF WISCONSIN			
				0.006847	\$35.37	CNTY	31	KEWAUNEE COUNTY			
				0.003035	\$15.68	MUNI	31002	TOWN OF AHNAPEE			
				0.00080770	\$4.17	REG	310070	SCH D OF ALGOMA			
				0.00072440	\$3.74	VTAE	001300	NORTHEAST WISCONSIN VTAE DISTRICT			
Parcel Total:					\$58.96						

LEGAL DESCRIPTION: T25 R25-E S30 PT OF SESW				PARCEL NO: 77581				CONTROL NO: 77581			
1.22	\$2,658.16	0.80135453	\$2,130.13								
				0	\$0.00	STAT	999999	STATE OF WISCONSIN			
				0.006847	\$14.59	CNTY	31	KEWAUNEE COUNTY			
				0.003035	\$6.46	MUNI	31002	TOWN OF AHNAPEE			
				0.00080770	\$1.72	REG	310070	SCH D OF ALGOMA			
				0.00072440	\$1.54	VTAE	001300	NORTHEAST WISCONSIN VTAE DISTRICT			
Parcel Total:					\$24.31						

LEGAL DESCRIPTION: T25 R25-E S31 PT OF NENW				PARCEL NO: 77582				CONTROL NO: 77582			
2.28	\$4,965.50	0.80135453	\$3,979.13								
				0	\$0.00	STAT	999999	STATE OF WISCONSIN			
				0.006847	\$27.25	CNTY	31	KEWAUNEE COUNTY			
				0.003035	\$12.08	MUNI	31002	TOWN OF AHNAPEE			
				0.00080770	\$3.21	REG	310070	SCH D OF ALGOMA			
				0.00072440	\$2.88	VTAE	001300	NORTHEAST WISCONSIN VTAE DISTRICT			
Parcel Total:					\$45.42						



State of Wisconsin / Department of Natural Resources

Tony Evers , Governor

Adam N Payne , Secretary

5/22/2023

Chapter 70.114 - Aids Payment Worksheet For Tax Year 2022(Payment Year 2023) - Payment Due January 31, 2023

3219 of 7056

LEGAL DESCRIPTION: T25 R25-E S31 PT OF NWNW				PARCEL NO: 77583				CONTROL NO: 77583			
3.28	\$7,143.31	0.80135453	\$5,724.32								
				0	\$0.00	STAT	999999	STATE OF WISCONSIN			
				0.006847	\$39.19	CNTY	31	KEWAUNEE COUNTY			
				0.003035	\$17.37	MUNI	31002	TOWN OF AHNAPEE			
				0.00080770	\$4.62	REG	310070	SCH D OF ALGOMA			
				0.00072440	\$4.15	VTAE	001300	NORTHEAST WISCONSIN VTAE DISTRICT			
Parcel Total:					\$65.33						

File Number Total:					\$790.34						
--------------------	--	--	--	--	----------	--	--	--	--	--	--

FILE NO: PR 40129 *				DATE OF PURCHASE: 04/11/2012				GRANTOR: Edward J. & Verna M. Sticka			
LEGAL DESCRIPTION: T25 R25-E S22 PT OF SWSW				PARCEL NO: 31 002 22.111				CONTROL NO: 124332			
11.98	\$54,863.56	0.80135453	\$43,965.16								
				0	\$0.00	STAT	999999	STATE OF WISCONSIN			
				0.006847	\$301.03	CNTY	31	KEWAUNEE COUNTY			
				0.003035	\$133.43	MUNI	31002	TOWN OF AHNAPEE			
				0.00080770	\$35.51	REG	310070	SCH D OF ALGOMA			
				0.00072440	\$31.85	VTAE	001300	NORTHEAST WISCONSIN VTAE DISTRICT			
Parcel Total:					\$501.82						



State of Wisconsin / Department of Natural Resources

Tony Evers , Governor

Adam N Payne , Secretary

5/22/2023

Chapter 70.114 - Aids Payment Worksheet For Tax Year 2022(Payment Year 2023) - Payment Due January 31, 2023

3220 of 7056

LEGAL DESCRIPTION: T25 R25-E S22 Lot 4, Block B, Plat #1				PARCEL NO: 31 002 1ASR 22			CONTROL NO: 124333	
2.8	\$15,046.47	0.80135453	\$12,057.56					
				0	\$0.00	STAT	999999	STATE OF WISCONSIN
				0.006847	\$82.56	CNTY	31	KEWAUNEE COUNTY
				0.003035	\$36.59	MUNI	31002	TOWN OF AHNAPEE
				0.00080770	\$9.74	REG	310070	SCH D OF ALGOMA
				0.00072440	\$8.73	VTAE	001300	NORTHEAST WISCONSIN VTAE DISTRICT
Parcel Total:					\$137.62			
File Number Total:					\$639.44			
Municipality Total:					\$2,221.98			



State of Wisconsin / Department of Natural Resources

Tony Evers , Governor

Adam N Payne , Secretary

5/22/2023

Chapter 70.114 - Aids Payment Worksheet For Tax Year 2022(Payment Year 2023) - Payment Due January 31, 2023

3221 of 7056

DETAIL FOR TOWN OF CARLTON, KEWAUNEE COUNTY

Acres	Est. Adjust. Purch. Price	Level of Assessment	Adjusted Local Value	Net Gen. Tax Rate	Calc. Aid Pay Amount	Taxing Jurisdiction Type	Code	Description
FILE NO: W 1330 *			DATE OF PURCHASE: 04/06/1999			GRANTOR: DANIEL BRUSKY ESTATE		
LEGAL DESCRIPTION: T22 R24-E S02 NWNW				PARCEL NO: 31-004-2.06		CONTROL NO: 81459		
41.02	\$58,969.27	0.99151703	\$58,469.04					
				0	\$0.00	STAT	999999	STATE OF WISCONSIN
				0.00575080	\$336.24	CNTY	31	KEWAUNEE COUNTY
				0.00095560	\$55.87	MUNI	31004	TOWN OF CARLTON
				0.00749460	\$438.20	REG	312814	SCH D OF KEWAUNEE
				0.00060840	\$35.57	VTAE	001300	NORTHEAST WISCONSIN VTAE DISTRICT
Parcel Total:					\$865.88			
LEGAL DESCRIPTION: T22 R24-E S02 PT OF SWNW				PARCEL NO: 31-004-2.07		CONTROL NO: 81460		
34	\$42,701.89	0.99151703	\$42,339.65					
				0	\$0.00	STAT	999999	STATE OF WISCONSIN
				0.00575080	\$243.49	CNTY	31	KEWAUNEE COUNTY
				0.00095560	\$40.46	MUNI	31004	TOWN OF CARLTON
				0.00749460	\$317.32	REG	312814	SCH D OF KEWAUNEE
				0.00060840	\$25.76	VTAE	001300	NORTHEAST WISCONSIN VTAE DISTRICT
Parcel Total:					\$627.03			
File Number Total:					\$1,492.91			
Municipality Total:					\$1,492.91			



State of Wisconsin / Department of Natural Resources

Tony Evers , Governor

Adam N Payne , Secretary

5/22/2023

Chapter 70.114 - Aids Payment Worksheet For Tax Year 2022(Payment Year 2023) - Payment Due January 31, 2023

3222 of 7056

DETAIL FOR TOWN OF CASCO, KEWAUNEE COUNTY

Acres	Est. Adjust. Purch. Price	Level of Assessment	Adjusted Local Value	Net Gen. Tax Rate	Calc. Aid Pay Amount	----- Taxing Jurisdiction ----- Type	Code	Description
-------	------------------------------	------------------------	-------------------------	----------------------	-------------------------	---	------	-------------

FILE NO: P 1655 *	DATE OF PURCHASE: 09/16/1996	GRANTOR: FOX VALLEY AND WESTERN LTD.
-------------------	------------------------------	--------------------------------------

LEGAL DESCRIPTION: T24 R24-E S02 PT OF NWNE	PARCEL NO: 77522	CONTROL NO: 77522
---	------------------	-------------------

2.58	\$3,413.96	0.81248669	\$2,773.80					
				0	\$0.00	STAT	999999	STATE OF WISCONSIN
				0.00740670	\$20.54	CNTY	31	KEWAUNEE COUNTY
				0.00212170	\$5.89	MUNI	31006	TOWN OF CASCO
				0.00873770	\$24.24	REG	310070	SCH D OF ALGOMA
				0.00078350	\$2.17	VTAE	001300	NORTHEAST WISCONSIN VTAE DISTRICT

Parcel Total:	\$52.84
---------------	---------

LEGAL DESCRIPTION: T24 R24-E S02 PT OF NENW	PARCEL NO: 77523	CONTROL NO: 77523
---	------------------	-------------------

3.61	\$4,778.23	0.81248669	\$3,882.25					
				0	\$0.00	STAT	999999	STATE OF WISCONSIN
				0.00740670	\$28.75	CNTY	31	KEWAUNEE COUNTY
				0.00212170	\$8.24	MUNI	31006	TOWN OF CASCO
				0.00873770	\$33.92	REG	310070	SCH D OF ALGOMA
				0.00078350	\$3.04	VTAE	001300	NORTHEAST WISCONSIN VTAE DISTRICT

Parcel Total:	\$73.95
---------------	---------



State of Wisconsin / Department of Natural Resources

Tony Evers , Governor

Adam N Payne , Secretary

5/22/2023

Chapter 70.114 - Aids Payment Worksheet For Tax Year 2022(Payment Year 2023) - Payment Due January 31, 2023

3223 of 7056

LEGAL DESCRIPTION: T24 R24-E S02 PT OF NWNW				PARCEL NO: 77524	CONTROL NO: 77524			
0.45	\$595.23	0.81248669	\$483.62					
				0	\$0.00	STAT	999999	STATE OF WISCONSIN
				0.00740670	\$3.58	CNTY	31	KEWAUNEE COUNTY
				0.00212170	\$1.03	MUNI	31006	TOWN OF CASCO
				0.00873770	\$4.23	REG	310070	SCH D OF ALGOMA
				0.00078350	\$0.38	VTAE	001300	NORTHEAST WISCONSIN VTAE DISTRICT
Parcel Total:					\$9.22			

LEGAL DESCRIPTION: T24 R24-E S02 PT OF SWNW				PARCEL NO: 77525	CONTROL NO: 77525			
3.13	\$4,142.01	0.81248669	\$3,365.33					
				0	\$0.00	STAT	999999	STATE OF WISCONSIN
				0.00740670	\$24.93	CNTY	31	KEWAUNEE COUNTY
				0.00212170	\$7.14	MUNI	31006	TOWN OF CASCO
				0.00873770	\$29.41	REG	310070	SCH D OF ALGOMA
				0.00078350	\$2.64	VTAE	001300	NORTHEAST WISCONSIN VTAE DISTRICT
Parcel Total:					\$64.12			

LEGAL DESCRIPTION: T24 R24-E S03 PT OF SENE				PARCEL NO: 77526	CONTROL NO: 77526			
2.74	\$3,627.13	0.81248669	\$2,946.99					
				0	\$0.00	STAT	999999	STATE OF WISCONSIN
				0.00740670	\$21.83	CNTY	31	KEWAUNEE COUNTY
				0.00212170	\$6.25	MUNI	31006	TOWN OF CASCO
				0.00873770	\$25.75	REG	310070	SCH D OF ALGOMA
				0.00078350	\$2.31	VTAE	001300	NORTHEAST WISCONSIN VTAE DISTRICT
Parcel Total:					\$56.14			



State of Wisconsin / Department of Natural Resources

Tony Evers , Governor

Adam N Payne , Secretary

5/22/2023

Chapter 70.114 - Aids Payment Worksheet For Tax Year 2022(Payment Year 2023) - Payment Due January 31, 2023

3224 of 7056

LEGAL DESCRIPTION: T24 R24-E S03 PT OF NESE				PARCEL NO: 77527				CONTROL NO: 77527			
0.1	\$132.82	0.81248669	\$107.91								
				0	\$0.00	STAT	999999	STATE OF WISCONSIN			
				0.00740670	\$0.80	CNTY	31	KEWAUNEE COUNTY			
				0.00212170	\$0.23	MUNI	31006	TOWN OF CASCO			
				0.00873770	\$0.94	REG	310070	SCH D OF ALGOMA			
				0.00078350	\$0.08	VTAE	001300	NORTHEAST WISCONSIN VTAE DISTRICT			
Parcel Total:					\$2.05						

LEGAL DESCRIPTION: T24 R24-E S03 PT OF NWSE				PARCEL NO: 77528				CONTROL NO: 77528			
3.87	\$5,122.58	0.81248669	\$4,162.03								
				0	\$0.00	STAT	999999	STATE OF WISCONSIN			
				0.00740670	\$30.83	CNTY	31	KEWAUNEE COUNTY			
				0.00212170	\$8.83	MUNI	31006	TOWN OF CASCO			
				0.00873770	\$36.37	REG	310070	SCH D OF ALGOMA			
				0.00078350	\$3.26	VTAE	001300	NORTHEAST WISCONSIN VTAE DISTRICT			
Parcel Total:					\$79.29						

LEGAL DESCRIPTION: T24 R24-E S03 PT OF NESW				PARCEL NO: 77529				CONTROL NO: 77529			
0.68	\$900.22	0.81248669	\$731.42								
				0	\$0.00	STAT	999999	STATE OF WISCONSIN			
				0.00740670	\$5.42	CNTY	31	KEWAUNEE COUNTY			
				0.00212170	\$1.55	MUNI	31006	TOWN OF CASCO			
				0.00873770	\$6.39	REG	310070	SCH D OF ALGOMA			
				0.00078350	\$0.57	VTAE	001300	NORTHEAST WISCONSIN VTAE DISTRICT			
Parcel Total:					\$13.93						



State of Wisconsin / Department of Natural Resources

Tony Evers , Governor

Adam N Payne , Secretary

5/22/2023

Chapter 70.114 - Aids Payment Worksheet For Tax Year 2022(Payment Year 2023) - Payment Due January 31, 2023

3225 of 7056

LEGAL DESCRIPTION: T24 R24-E S03 PT OF SESW				PARCEL NO: 77530			CONTROL NO: 77530		
3.84	\$5,081.59	0.81248669	\$4,128.72						
				0	\$0.00	STAT	999999	STATE OF WISCONSIN	
				0.00740670	\$30.58	CNTY	31	KEWAUNEE COUNTY	
				0.00212170	\$8.76	MUNI	31006	TOWN OF CASCO	
				0.00873770	\$36.08	REG	310070	SCH D OF ALGOMA	
				0.00078350	\$3.24	VTAE	001300	NORTHEAST WISCONSIN VTAE DISTRICT	
				Parcel Total:	\$78.66				

LEGAL DESCRIPTION: T24 R24-E S03 PT OF SWSW				PARCEL NO: 77531			CONTROL NO: 77531		
0.62	\$819.88	0.81248669	\$666.14						
				0	\$0.00	STAT	999999	STATE OF WISCONSIN	
				0.00740670	\$4.93	CNTY	31	KEWAUNEE COUNTY	
				0.00212170	\$1.41	MUNI	31006	TOWN OF CASCO	
				0.00873770	\$5.82	REG	310070	SCH D OF ALGOMA	
				0.00078350	\$0.52	VTAE	001300	NORTHEAST WISCONSIN VTAE DISTRICT	
				Parcel Total:	\$12.68				

LEGAL DESCRIPTION: T24 R24-E S08 PT OF NESE				PARCEL NO: 77532			CONTROL NO: 77532		
1.73	\$2,289.09	0.81248669	\$1,859.86						
				0	\$0.00	STAT	999999	STATE OF WISCONSIN	
				0.00740670	\$13.78	CNTY	31	KEWAUNEE COUNTY	
				0.00212170	\$3.95	MUNI	31006	TOWN OF CASCO	
				0.00855240	\$15.91	REG	313220	SCH D OF LUXEMBURG-CASCO	
				0.00078350	\$1.46	VTAE	001300	NORTHEAST WISCONSIN VTAE DISTRICT	
				Parcel Total:	\$35.10				



State of Wisconsin / Department of Natural Resources

Tony Evers , Governor

Adam N Payne , Secretary

5/22/2023

Chapter 70.114 - Aids Payment Worksheet For Tax Year 2022(Payment Year 2023) - Payment Due January 31, 2023

3226 of 7056

LEGAL DESCRIPTION: T24 R24-E S08 PT OF NWSE	PARCEL NO: 77533	CONTROL NO: 77533
---	------------------	-------------------

0.15	\$198.41	0.81248669	\$161.21	
------	----------	------------	----------	--

0	\$0.00	STAT	999999	STATE OF WISCONSIN
0.00740670	\$1.19	CNTY	31	KEWAUNEE COUNTY
0.00212170	\$0.34	MUNI	31006	TOWN OF CASCO
0.00855240	\$1.38	REG	313220	SCH D OF LUXEMBURG-CASCO
0.00078350	\$0.13	VTAE	001300	NORTHEAST WISCONSIN VTAE DISTRICT

Parcel Total:	\$3.04
---------------	--------

LEGAL DESCRIPTION: T24 R24-E S08 PT OF SWSE	PARCEL NO: 77534	CONTROL NO: 77534
---	------------------	-------------------

1.3	\$1,720.10	0.81248669	\$1,397.56	
-----	------------	------------	------------	--

0	\$0.00	STAT	999999	STATE OF WISCONSIN
0.00740670	\$10.35	CNTY	31	KEWAUNEE COUNTY
0.00212170	\$2.97	MUNI	31006	TOWN OF CASCO
0.00855240	\$11.95	REG	313220	SCH D OF LUXEMBURG-CASCO
0.00078350	\$1.10	VTAE	001300	NORTHEAST WISCONSIN VTAE DISTRICT

Parcel Total:	\$26.37
---------------	---------

LEGAL DESCRIPTION: T24 R24-E S09 PT OF NENE	PARCEL NO: 77535	CONTROL NO: 77535
---	------------------	-------------------

0.79	\$1,046.16	0.81248669	\$849.99	
------	------------	------------	----------	--

0	\$0.00	STAT	999999	STATE OF WISCONSIN
0.00740670	\$6.30	CNTY	31	KEWAUNEE COUNTY
0.00212170	\$1.80	MUNI	31006	TOWN OF CASCO
0.00855240	\$7.27	REG	313220	SCH D OF LUXEMBURG-CASCO
0.00078350	\$0.67	VTAE	001300	NORTHEAST WISCONSIN VTAE DISTRICT

Parcel Total:	\$16.04
---------------	---------



State of Wisconsin / Department of Natural Resources

Tony Evers , Governor

Adam N Payne , Secretary

5/22/2023

Chapter 70.114 - Aids Payment Worksheet For Tax Year 2022(Payment Year 2023) - Payment Due January 31, 2023

3227 of 7056

LEGAL DESCRIPTION: T24 R24-E S09 PT OF SENE				PARCEL NO: 77536				CONTROL NO: 77536			
3.1	\$4,102.65	0.81248669	\$3,333.35	0	\$0.00	STAT	999999	STATE OF WISCONSIN			
				0.00740670	\$24.69	CNTY	31	KEWAUNEE COUNTY			
				0.00212170	\$7.07	MUNI	31006	TOWN OF CASCO			
				0.00855240	\$28.51	REG	313220	SCH D OF LUXEMBURG-CASCO			
				0.00078350	\$2.61	VTAE	001300	NORTHEAST WISCONSIN VTAE DISTRICT			
Parcel Total:				\$62.88							

LEGAL DESCRIPTION: T24 R24-E S09 PT OF SWNE				PARCEL NO: 77537				CONTROL NO: 77537			
2.97	\$3,930.48	0.81248669	\$3,193.46	0	\$0.00	STAT	999999	STATE OF WISCONSIN			
				0.00740670	\$23.65	CNTY	31	KEWAUNEE COUNTY			
				0.00212170	\$6.78	MUNI	31006	TOWN OF CASCO			
				0.00855240	\$27.31	REG	313220	SCH D OF LUXEMBURG-CASCO			
				0.00078350	\$2.50	VTAE	001300	NORTHEAST WISCONSIN VTAE DISTRICT			
Parcel Total:				\$60.24							

LEGAL DESCRIPTION: T24 R24-E S09 PT OF SENW				PARCEL NO: 77538				CONTROL NO: 77538			
2.95	\$3,904.25	0.81248669	\$3,172.15	0	\$0.00	STAT	999999	STATE OF WISCONSIN			
				0.00740670	\$23.50	CNTY	31	KEWAUNEE COUNTY			
				0.00212170	\$6.73	MUNI	31006	TOWN OF CASCO			
				0.00855240	\$27.13	REG	313220	SCH D OF LUXEMBURG-CASCO			
				0.00078350	\$2.49	VTAE	001300	NORTHEAST WISCONSIN VTAE DISTRICT			
Parcel Total:				\$59.85							



State of Wisconsin / Department of Natural Resources

Tony Evers , Governor

Adam N Payne , Secretary

5/22/2023

Chapter 70.114 - Aids Payment Worksheet For Tax Year 2022(Payment Year 2023) - Payment Due January 31, 2023

3228 of 7056

LEGAL DESCRIPTION: T24 R24-E S09 PT OF SWNW				PARCEL NO: 77539				CONTROL NO: 77539			
0.4	\$529.64	0.81248669	\$430.32	0	\$0.00	STAT	999999	STATE OF WISCONSIN			
				0.00740670	\$3.19	CNTY	31	KEWAUNEE COUNTY			
				0.00212170	\$0.91	MUNI	31006	TOWN OF CASCO			
				0.00855240	\$3.68	REG	313220	SCH D OF LUXEMBURG-CASCO			
				0.00078350	\$0.34	VTAE	001300	NORTHEAST WISCONSIN VTAE DISTRICT			
Parcel Total:					\$8.12						

LEGAL DESCRIPTION: T24 R24-E S09 PT OF NWSW				PARCEL NO: 77540				CONTROL NO: 77540			
1.98	\$2,620.32	0.81248669	\$2,128.98	0	\$0.00	STAT	999999	STATE OF WISCONSIN			
				0.00740670	\$15.77	CNTY	31	KEWAUNEE COUNTY			
				0.00212170	\$4.52	MUNI	31006	TOWN OF CASCO			
				0.00855240	\$18.21	REG	313220	SCH D OF LUXEMBURG-CASCO			
				0.00078350	\$1.67	VTAE	001300	NORTHEAST WISCONSIN VTAE DISTRICT			
Parcel Total:					\$40.17						

LEGAL DESCRIPTION: T24 R24-E S10 PT OF NWNW				PARCEL NO: 77541				CONTROL NO: 77541			
3.77	\$4,989.76	0.81248669	\$4,054.11	0	\$0.00	STAT	999999	STATE OF WISCONSIN			
				0.00740670	\$30.03	CNTY	31	KEWAUNEE COUNTY			
				0.00212170	\$8.60	MUNI	31006	TOWN OF CASCO			
				0.00855240	\$34.67	REG	313220	SCH D OF LUXEMBURG-CASCO			
				0.00078350	\$3.18	VTAE	001300	NORTHEAST WISCONSIN VTAE DISTRICT			
Parcel Total:					\$76.48						



State of Wisconsin / Department of Natural Resources

Tony Evers , Governor

Adam N Payne , Secretary

5/22/2023

Chapter 70.114 - Aids Payment Worksheet For Tax Year 2022(Payment Year 2023) - Payment Due January 31, 2023

3229 of 7056

LEGAL DESCRIPTION: T24 R24-E S18 PT OF SENE				PARCEL NO: 77546				CONTROL NO: 77546			
1.53	\$2,025.09	0.81248669	\$1,645.36								
				0	\$0.00	STAT	999999	STATE OF WISCONSIN			
				0.00740670	\$12.19	CNTY	31	KEWAUNEE COUNTY			
				0.00212170	\$3.49	MUNI	31006	TOWN OF CASCO			
				0.00855240	\$14.07	REG	313220	SCH D OF LUXEMBURG-CASCO			
				0.00078350	\$1.29	VTAE	001300	NORTHEAST WISCONSIN VTAE DISTRICT			
Parcel Total:					\$31.04						

LEGAL DESCRIPTION: T24 R24-E S18 PT OF SWNE				PARCEL NO: 77547				CONTROL NO: 77547			
0.02	\$26.24	0.81248669	\$21.32								
				0	\$0.00	STAT	999999	STATE OF WISCONSIN			
				0.00740670	\$0.16	CNTY	31	KEWAUNEE COUNTY			
				0.00212170	\$0.05	MUNI	31006	TOWN OF CASCO			
				0.00855240	\$0.18	REG	313220	SCH D OF LUXEMBURG-CASCO			
				0.00078350	\$0.02	VTAE	001300	NORTHEAST WISCONSIN VTAE DISTRICT			
Parcel Total:					\$0.41						

LEGAL DESCRIPTION: T24 R24-E S18 PT OF NESE				PARCEL NO: 77548				CONTROL NO: 77548			
0.13	\$172.17	0.81248669	\$139.89								
				0	\$0.00	STAT	999999	STATE OF WISCONSIN			
				0.00740670	\$1.04	CNTY	31	KEWAUNEE COUNTY			
				0.00212170	\$0.30	MUNI	31006	TOWN OF CASCO			
				0.00855240	\$1.20	REG	313220	SCH D OF LUXEMBURG-CASCO			
				0.00078350	\$0.11	VTAE	001300	NORTHEAST WISCONSIN VTAE DISTRICT			
Parcel Total:					\$2.65						



State of Wisconsin / Department of Natural Resources

Tony Evers , Governor

Adam N Payne , Secretary

5/22/2023

Chapter 70.114 - Aids Payment Worksheet For Tax Year 2022(Payment Year 2023) - Payment Due January 31, 2023

3230 of 7056

LEGAL DESCRIPTION: T24 R24-E S18 PT OF NWSE				PARCEL NO: 77549				CONTROL NO: 77549	
4.02	\$5,320.99	0.81248669	\$4,323.23	0	\$0.00	STAT	999999	STATE OF WISCONSIN	
				0.00740670	\$32.02	CNTY	31	KEWAUNEE COUNTY	
				0.00212170	\$9.17	MUNI	31006	TOWN OF CASCO	
				0.00855240	\$36.97	REG	313220	SCH D OF LUXEMBURG-CASCO	
				0.00078350	\$3.39	VTAE	001300	NORTHEAST WISCONSIN VTAE DISTRICT	
Parcel Total:					\$81.55				

LEGAL DESCRIPTION: T24 R24-E S18 PT OF SWSE				PARCEL NO: 77550				CONTROL NO: 77550	
0.14	\$185.29	0.81248669	\$150.55	0	\$0.00	STAT	999999	STATE OF WISCONSIN	
				0.00740670	\$1.12	CNTY	31	KEWAUNEE COUNTY	
				0.00212170	\$0.32	MUNI	31006	TOWN OF CASCO	
				0.00855240	\$1.29	REG	313220	SCH D OF LUXEMBURG-CASCO	
				0.00078350	\$0.12	VTAE	001300	NORTHEAST WISCONSIN VTAE DISTRICT	
Parcel Total:					\$2.85				

LEGAL DESCRIPTION: T24 R24-E S18 PT OF SESW				PARCEL NO: 77551				CONTROL NO: 77551	
1.25	\$1,654.51	0.81248669	\$1,344.27	0	\$0.00	STAT	999999	STATE OF WISCONSIN	
				0.00740670	\$9.96	CNTY	31	KEWAUNEE COUNTY	
				0.00212170	\$2.85	MUNI	31006	TOWN OF CASCO	
				0.00855240	\$11.50	REG	313220	SCH D OF LUXEMBURG-CASCO	
				0.00078350	\$1.05	VTAE	001300	NORTHEAST WISCONSIN VTAE DISTRICT	
Parcel Total:					\$25.36				



State of Wisconsin / Department of Natural Resources

Tony Evers , Governor

Adam N Payne , Secretary

5/22/2023

Chapter 70.114 - Aids Payment Worksheet For Tax Year 2022(Payment Year 2023) - Payment Due January 31, 2023

3231 of 7056

LEGAL DESCRIPTION: T24 R24-E S19 PT OF NENW				PARCEL NO: 77552				CONTROL NO: 77552			
1.45	\$1,918.51	0.81248669	\$1,558.76								
				0	\$0.00	STAT	999999	STATE OF WISCONSIN			
				0.00740670	\$11.55	CNTY	31	KEWAUNEE COUNTY			
				0.00212170	\$3.31	MUNI	31006	TOWN OF CASCO			
				0.00855240	\$13.33	REG	313220	SCH D OF LUXEMBURG-CASCO			
				0.00078350	\$1.22	VTAE	001300	NORTHEAST WISCONSIN VTAE DISTRICT			
				Parcel Total:	\$29.41						

LEGAL DESCRIPTION: T24 R24-E S19 PT OF SENW				PARCEL NO: 77553				CONTROL NO: 77553			
0.71	\$939.58	0.81248669	\$763.39								
				0	\$0.00	STAT	999999	STATE OF WISCONSIN			
				0.00740670	\$5.65	CNTY	31	KEWAUNEE COUNTY			
				0.00212170	\$1.62	MUNI	31006	TOWN OF CASCO			
				0.00855240	\$6.53	REG	313220	SCH D OF LUXEMBURG-CASCO			
				0.00078350	\$0.60	VTAE	001300	NORTHEAST WISCONSIN VTAE DISTRICT			
				Parcel Total:	\$14.40						

LEGAL DESCRIPTION: T24 R24-E S19 PT OF SWNW				PARCEL NO: 77554				CONTROL NO: 77554			
4.35	\$5,757.16	0.81248669	\$4,677.62								
				0	\$0.00	STAT	999999	STATE OF WISCONSIN			
				0.00740670	\$34.65	CNTY	31	KEWAUNEE COUNTY			
				0.00212170	\$9.92	MUNI	31006	TOWN OF CASCO			
				0.00855240	\$40.00	REG	313220	SCH D OF LUXEMBURG-CASCO			
				0.00078350	\$3.67	VTAE	001300	NORTHEAST WISCONSIN VTAE DISTRICT			
				Parcel Total:	\$88.24						



State of Wisconsin / Department of Natural Resources

Tony Evers , Governor

Adam N Payne , Secretary

5/22/2023

Chapter 70.114 - Aids Payment Worksheet For Tax Year 2022(Payment Year 2023) - Payment Due January 31, 2023

3232 of 7056

LEGAL DESCRIPTION: T24 R24-E S19 PT OF NWSW				PARCEL NO: 77555				CONTROL NO: 77555			
1.24	\$1,641.39	0.81248669	\$1,333.61								
				0	\$0.00	STAT	999999	STATE OF WISCONSIN			
				0.00740670	\$9.88	CNTY	31	KEWAUNEE COUNTY			
				0.00212170	\$2.83	MUNI	31006	TOWN OF CASCO			
				0.00855240	\$11.41	REG	313220	SCH D OF LUXEMBURG-CASCO			
				0.00078350	\$1.04	VTAE	001300	NORTHEAST WISCONSIN VTAE DISTRICT			
Parcel Total:					\$25.16						

LEGAL DESCRIPTION: T24 R24-E S19 PT OF SWSW				PARCEL NO: 77556				CONTROL NO: 77556			
0.37	\$490.29	0.81248669	\$398.35								
				0	\$0.00	STAT	999999	STATE OF WISCONSIN			
				0.00740670	\$2.95	CNTY	31	KEWAUNEE COUNTY			
				0.00212170	\$0.85	MUNI	31006	TOWN OF CASCO			
				0.00855240	\$3.41	REG	313220	SCH D OF LUXEMBURG-CASCO			
				0.00078350	\$0.31	VTAE	001300	NORTHEAST WISCONSIN VTAE DISTRICT			
Parcel Total:					\$7.52						

LEGAL DESCRIPTION: T24 R24-E S08 PT OF SESE				PARCEL NO: 77590				CONTROL NO: 77590			
0.01	\$13.12	0.81248669	\$10.66								
				0	\$0.00	STAT	999999	STATE OF WISCONSIN			
				0.00740670	\$0.08	CNTY	31	KEWAUNEE COUNTY			
				0.00212170	\$0.02	MUNI	31006	TOWN OF CASCO			
				0.00855240	\$0.09	REG	313220	SCH D OF LUXEMBURG-CASCO			
				0.00078350	\$0.01	VTAE	001300	NORTHEAST WISCONSIN VTAE DISTRICT			
Parcel Total:					\$0.20						



State of Wisconsin / Department of Natural Resources

Tony Evers , Governor

Adam N Payne , Secretary

5/22/2023

Chapter 70.114 - Aids Payment Worksheet For Tax Year 2022(Payment Year 2023) - Payment Due January 31, 2023

3233 of 7056

File Number Total: \$1,139.96

FILE NO: P 1794 * DATE OF PURCHASE: 06/25/2003 GRANTOR: WISCONSIN CENTRAL LTD

LEGAL DESCRIPTION: T24 R24-E S28 PT OF NENW PARCEL NO: 090262 CONTROL NO: 90262

0.28 \$476.14 0.81248669 \$386.86

0 \$0.00 STAT 999999 STATE OF WISCONSIN

0.00740670 \$2.87 CNTY 31 KEWAUNEE COUNTY

0.00212170 \$0.82 MUNI 31006 TOWN OF CASCO

0.00855240 \$3.31 REG 313220 SCH D OF LUXEMBURG-CASCO

0.00078350 \$0.30 VTAE 001300 NORTHEAST WISCONSIN VTAE DISTRICT

Parcel Total: \$7.30

LEGAL DESCRIPTION: T24 R24-E S28 PT OF SWNW PARCEL NO: 090263 CONTROL NO: 90263

4.18 \$7,108.11 0.81248669 \$5,775.25

0 \$0.00 STAT 999999 STATE OF WISCONSIN

0.00740670 \$42.78 CNTY 31 KEWAUNEE COUNTY

0.00212170 \$12.25 MUNI 31006 TOWN OF CASCO

0.00855240 \$49.39 REG 313220 SCH D OF LUXEMBURG-CASCO

0.00078350 \$4.53 VTAE 001300 NORTHEAST WISCONSIN VTAE DISTRICT

Parcel Total: \$108.95



State of Wisconsin / Department of Natural Resources

Tony Evers , Governor

Adam N Payne , Secretary

5/22/2023

Chapter 70.114 - Aids Payment Worksheet For Tax Year 2022(Payment Year 2023) - Payment Due January 31, 2023

3234 of 7056

LEGAL DESCRIPTION: T24 R24-E S28 PT OF SENW				PARCEL NO: 090264			CONTROL NO: 90264		
3.14	\$5,339.59	0.81248669	\$4,338.34	0	\$0.00	STAT	999999	STATE OF WISCONSIN	
				0.00740670	\$32.13	CNTY	31	KEWAUNEE COUNTY	
				0.00212170	\$9.20	MUNI	31006	TOWN OF CASCO	
				0.00855240	\$37.10	REG	313220	SCH D OF LUXEMBURG-CASCO	
				0.00078350	\$3.40	VTAE	001300	NORTHEAST WISCONSIN VTAE DISTRICT	
Parcel Total:				\$81.83					

LEGAL DESCRIPTION: T24 R24-E S28 PT OF SWNE				PARCEL NO: 090265			CONTROL NO: 90265		
2.82	\$4,795.42	0.81248669	\$3,896.22	0	\$0.00	STAT	999999	STATE OF WISCONSIN	
				0.00740670	\$28.86	CNTY	31	KEWAUNEE COUNTY	
				0.00212170	\$8.27	MUNI	31006	TOWN OF CASCO	
				0.00855240	\$33.32	REG	313220	SCH D OF LUXEMBURG-CASCO	
				0.00078350	\$3.05	VTAE	001300	NORTHEAST WISCONSIN VTAE DISTRICT	
Parcel Total:				\$73.50					

LEGAL DESCRIPTION: T24 R24-E S28 PT OF NWSE				PARCEL NO: 090266			CONTROL NO: 90266		
3.11	\$5,288.57	0.81248669	\$4,296.89	0	\$0.00	STAT	999999	STATE OF WISCONSIN	
				0.00740670	\$31.83	CNTY	31	KEWAUNEE COUNTY	
				0.00212170	\$9.12	MUNI	31006	TOWN OF CASCO	
				0.00855240	\$36.75	REG	313220	SCH D OF LUXEMBURG-CASCO	
				0.00078350	\$3.37	VTAE	001300	NORTHEAST WISCONSIN VTAE DISTRICT	
Parcel Total:				\$81.07					



State of Wisconsin / Department of Natural Resources

Tony Evers , Governor

Adam N Payne , Secretary

5/22/2023

Chapter 70.114 - Aids Payment Worksheet For Tax Year 2022(Payment Year 2023) - Payment Due January 31, 2023

3235 of 7056

LEGAL DESCRIPTION: T24 R24-E S28 PT OF NESE				PARCEL NO: 090267				CONTROL NO: 90267			
0.25	\$425.12	0.81248669	\$345.41								
				0	\$0.00	STAT	999999	STATE OF WISCONSIN			
				0.00740670	\$2.56	CNTY	31	KEWAUNEE COUNTY			
				0.00212170	\$0.73	MUNI	31006	TOWN OF CASCO			
				0.00855240	\$2.95	REG	313220	SCH D OF LUXEMBURG-CASCO			
				0.00078350	\$0.27	VTAE	001300	NORTHEAST WISCONSIN VTAE DISTRICT			
				Parcel Total:	\$6.51						

LEGAL DESCRIPTION: T24 R24-E S28 PT OF SESE				PARCEL NO: 090268				CONTROL NO: 90268			
3.3	\$5,611.67	0.81248669	\$4,559.41								
				0	\$0.00	STAT	999999	STATE OF WISCONSIN			
				0.00740670	\$33.77	CNTY	31	KEWAUNEE COUNTY			
				0.00212170	\$9.67	MUNI	31006	TOWN OF CASCO			
				0.00855240	\$38.99	REG	313220	SCH D OF LUXEMBURG-CASCO			
				0.00078350	\$3.57	VTAE	001300	NORTHEAST WISCONSIN VTAE DISTRICT			
				Parcel Total:	\$86.00						

LEGAL DESCRIPTION: T24 R24-E S29 PT OF SENE				PARCEL NO: 090269				CONTROL NO: 90269			
0.01	\$17.01	0.81248669	\$13.82								
				0	\$0.00	STAT	999999	STATE OF WISCONSIN			
				0.00740670	\$0.10	CNTY	31	KEWAUNEE COUNTY			
				0.00212170	\$0.03	MUNI	31006	TOWN OF CASCO			
				0.00855240	\$0.12	REG	313220	SCH D OF LUXEMBURG-CASCO			
				0.00078350	\$0.01	VTAE	001300	NORTHEAST WISCONSIN VTAE DISTRICT			
				Parcel Total:	\$0.26						



State of Wisconsin / Department of Natural Resources

Tony Evers , Governor

Adam N Payne , Secretary

5/22/2023

Chapter 70.114 - Aids Payment Worksheet For Tax Year 2022(Payment Year 2023) - Payment Due January 31, 2023

3236 of 7056

LEGAL DESCRIPTION: T24 R24-E S29 PT OF SESW				PARCEL NO: 090270				CONTROL NO: 90270			
0.87	\$1,479.45	0.81248669	\$1,202.03								
				0	\$0.00	STAT	999999	STATE OF WISCONSIN			
				0.00740670	\$8.90	CNTY	31	KEWAUNEE COUNTY			
				0.00212170	\$2.55	MUNI	31006	TOWN OF CASCO			
				0.00855240	\$10.28	REG	313220	SCH D OF LUXEMBURG-CASCO			
				0.00078350	\$0.94	VTAE	001300	NORTHEAST WISCONSIN VTAE DISTRICT			
				Parcel Total:	\$22.67						

LEGAL DESCRIPTION: T24 R24-E S29 PT OF SWSE				PARCEL NO: 090271				CONTROL NO: 90271			
3.25	\$5,526.65	0.81248669	\$4,490.33								
				0	\$0.00	STAT	999999	STATE OF WISCONSIN			
				0.00740670	\$33.26	CNTY	31	KEWAUNEE COUNTY			
				0.00212170	\$9.53	MUNI	31006	TOWN OF CASCO			
				0.00855240	\$38.40	REG	313220	SCH D OF LUXEMBURG-CASCO			
				0.00078350	\$3.52	VTAE	001300	NORTHEAST WISCONSIN VTAE DISTRICT			
				Parcel Total:	\$84.71						

LEGAL DESCRIPTION: T24 R24-E S29 PT OF SESE				PARCEL NO: 090272				CONTROL NO: 90272			
2.38	\$4,047.20	0.81248669	\$3,288.30								
				0	\$0.00	STAT	999999	STATE OF WISCONSIN			
				0.00740670	\$24.36	CNTY	31	KEWAUNEE COUNTY			
				0.00212170	\$6.98	MUNI	31006	TOWN OF CASCO			
				0.00855240	\$28.12	REG	313220	SCH D OF LUXEMBURG-CASCO			
				0.00078350	\$2.58	VTAE	001300	NORTHEAST WISCONSIN VTAE DISTRICT			
				Parcel Total:	\$62.04						



State of Wisconsin / Department of Natural Resources

Tony Evers , Governor

Adam N Payne , Secretary

5/22/2023

Chapter 70.114 - Aids Payment Worksheet For Tax Year 2022(Payment Year 2023) - Payment Due January 31, 2023

3237 of 7056

LEGAL DESCRIPTION: T24 R24-E S29 PT OF NESE				PARCEL NO: 090273				CONTROL NO: 90273			
3.07	\$5,220.56	0.81248669	\$4,241.63	0	\$0.00	STAT	999999	STATE OF WISCONSIN			
				0.00740670	\$31.42	CNTY	31	KEWAUNEE COUNTY			
				0.00212170	\$9.00	MUNI	31006	TOWN OF CASCO			
				0.00855240	\$36.28	REG	313220	SCH D OF LUXEMBURG-CASCO			
				0.00078350	\$3.32	VTAE	001300	NORTHEAST WISCONSIN VTAE DISTRICT			
Parcel Total:				\$80.02							

LEGAL DESCRIPTION: T24 R24-E S30 PT OF NWSW				PARCEL NO: 090274				CONTROL NO: 90274			
1.95	\$3,315.99	0.81248669	\$2,694.20	0	\$0.00	STAT	999999	STATE OF WISCONSIN			
				0.00740670	\$19.96	CNTY	31	KEWAUNEE COUNTY			
				0.00212170	\$5.72	MUNI	31006	TOWN OF CASCO			
				0.00855240	\$23.04	REG	313220	SCH D OF LUXEMBURG-CASCO			
				0.00078350	\$2.11	VTAE	001300	NORTHEAST WISCONSIN VTAE DISTRICT			
Parcel Total:				\$50.83							

LEGAL DESCRIPTION: T24 R24-E S30 PT OF SWSW				PARCEL NO: 090275				CONTROL NO: 90275			
1.56	\$2,652.79	0.81248669	\$2,155.36	0	\$0.00	STAT	999999	STATE OF WISCONSIN			
				0.00740670	\$15.96	CNTY	31	KEWAUNEE COUNTY			
				0.00212170	\$4.57	MUNI	31006	TOWN OF CASCO			
				0.00855240	\$18.43	REG	313220	SCH D OF LUXEMBURG-CASCO			
				0.00078350	\$1.69	VTAE	001300	NORTHEAST WISCONSIN VTAE DISTRICT			
Parcel Total:				\$40.65							



State of Wisconsin / Department of Natural Resources

Tony Evers , Governor

Adam N Payne , Secretary

5/22/2023

Chapter 70.114 - Aids Payment Worksheet For Tax Year 2022(Payment Year 2023) - Payment Due January 31, 2023

3238 of 7056

LEGAL DESCRIPTION: T24 R24-E S30 PT OF SESW				PARCEL NO: 090276				CONTROL NO: 90276			
3.1	\$5,271.57	0.81248669	\$4,283.08	0	\$0.00	STAT	999999	STATE OF WISCONSIN			
				0.00740670	\$31.72	CNTY	31	KEWAUNEE COUNTY			
				0.00212170	\$9.09	MUNI	31006	TOWN OF CASCO			
				0.00855240	\$36.63	REG	313220	SCH D OF LUXEMBURG-CASCO			
				0.00078350	\$3.36	VTAE	001300	NORTHEAST WISCONSIN VTAE DISTRICT			
Parcel Total:					\$80.80						

LEGAL DESCRIPTION: T24 R24-E S30 PT OF SWSE				PARCEL NO: 090277				CONTROL NO: 90277			
2.9	\$4,931.46	0.81248669	\$4,006.75	0	\$0.00	STAT	999999	STATE OF WISCONSIN			
				0.00740670	\$29.68	CNTY	31	KEWAUNEE COUNTY			
				0.00212170	\$8.50	MUNI	31006	TOWN OF CASCO			
				0.00855240	\$34.27	REG	313220	SCH D OF LUXEMBURG-CASCO			
				0.00078350	\$3.14	VTAE	001300	NORTHEAST WISCONSIN VTAE DISTRICT			
Parcel Total:					\$75.59						

LEGAL DESCRIPTION: T24 R24-E S30 PT OF SESE				PARCEL NO: 090278				CONTROL NO: 90278			
1.05	\$1,785.54	0.81248669	\$1,450.73	0	\$0.00	STAT	999999	STATE OF WISCONSIN			
				0.00740670	\$10.75	CNTY	31	KEWAUNEE COUNTY			
				0.00212170	\$3.08	MUNI	31006	TOWN OF CASCO			
				0.00855240	\$12.41	REG	313220	SCH D OF LUXEMBURG-CASCO			
				0.00078350	\$1.14	VTAE	001300	NORTHEAST WISCONSIN VTAE DISTRICT			
Parcel Total:					\$27.38						



State of Wisconsin / Department of Natural Resources

Tony Evers , Governor

Adam N Payne , Secretary

5/22/2023

Chapter 70.114 - Aids Payment Worksheet For Tax Year 2022(Payment Year 2023) - Payment Due January 31, 2023

3239 of 7056

LEGAL DESCRIPTION: T24 R24-E S31 PT OF NENE				PARCEL NO: 090279				CONTROL NO: 90279	
2.21	\$3,758.12	0.81248669	\$3,053.42	0	\$0.00	STAT	999999	STATE OF WISCONSIN	
				0.00740670	\$22.62	CNTY	31	KEWAUNEE COUNTY	
				0.00212170	\$6.48	MUNI	31006	TOWN OF CASCO	
				0.00855240	\$26.11	REG	313220	SCH D OF LUXEMBURG-CASCO	
				0.00078350	\$2.39	VTAE	001300	NORTHEAST WISCONSIN VTAE DISTRICT	
Parcel Total:				\$57.60					

LEGAL DESCRIPTION: T24 R24-E S32 PT OF NWNW				PARCEL NO: 090280				CONTROL NO: 90280	
3.04	\$5,169.54	0.81248669	\$4,200.18	0	\$0.00	STAT	999999	STATE OF WISCONSIN	
				0.00740670	\$31.11	CNTY	31	KEWAUNEE COUNTY	
				0.00212170	\$8.91	MUNI	31006	TOWN OF CASCO	
				0.00855240	\$35.92	REG	313220	SCH D OF LUXEMBURG-CASCO	
				0.00078350	\$3.29	VTAE	001300	NORTHEAST WISCONSIN VTAE DISTRICT	
Parcel Total:				\$79.23					

LEGAL DESCRIPTION: T24 R24-E S32 PT OF NENW				PARCEL NO: 090281				CONTROL NO: 90281	
2.17	\$3,690.09	0.81248669	\$2,998.15	0	\$0.00	STAT	999999	STATE OF WISCONSIN	
				0.00740670	\$22.21	CNTY	31	KEWAUNEE COUNTY	
				0.00212170	\$6.36	MUNI	31006	TOWN OF CASCO	
				0.00855240	\$25.64	REG	313220	SCH D OF LUXEMBURG-CASCO	
				0.00078350	\$2.35	VTAE	001300	NORTHEAST WISCONSIN VTAE DISTRICT	
Parcel Total:				\$56.56					



State of Wisconsin / Department of Natural Resources

Tony Evers , Governor

Adam N Payne , Secretary

5/22/2023

Chapter 70.114 - Aids Payment Worksheet For Tax Year 2022(Payment Year 2023) - Payment Due January 31, 2023

3240 of 7056

LEGAL DESCRIPTION: T24 R24-E S33 PT OF NENE	PARCEL NO: 090282	CONTROL NO: 90282
---	-------------------	-------------------

2.94	\$4,999.49	0.81248669	\$4,062.02
------	------------	------------	------------

0	\$0.00	STAT	999999	STATE OF WISCONSIN
0.00740670	\$30.09	CNTY	31	KEWAUNEE COUNTY
0.00212170	\$8.62	MUNI	31006	TOWN OF CASCO
0.00855240	\$34.74	REG	313220	SCH D OF LUXEMBURG-CASCO
0.00078350	\$3.18	VTAE	001300	NORTHEAST WISCONSIN VTAE DISTRICT

Parcel Total:	\$76.63
---------------	---------

LEGAL DESCRIPTION: T24 R24-E S34 PT OF NWNW	PARCEL NO: 090283	CONTROL NO: 90283
---	-------------------	-------------------

0.42	\$714.22	0.81248669	\$580.29
------	----------	------------	----------

0	\$0.00	STAT	999999	STATE OF WISCONSIN
0.00740670	\$4.30	CNTY	31	KEWAUNEE COUNTY
0.00212170	\$1.23	MUNI	31006	TOWN OF CASCO
0.00855240	\$4.96	REG	313220	SCH D OF LUXEMBURG-CASCO
0.00078350	\$0.45	VTAE	001300	NORTHEAST WISCONSIN VTAE DISTRICT

Parcel Total:	\$10.94
---------------	---------

LEGAL DESCRIPTION: T24 R24-E S34 PT OF SWNW	PARCEL NO: 090284	CONTROL NO: 90284
---	-------------------	-------------------

9.13	\$15,525.63	0.81248669	\$12,614.37
------	-------------	------------	-------------

0	\$0.00	STAT	999999	STATE OF WISCONSIN
0.00740670	\$93.43	CNTY	31	KEWAUNEE COUNTY
0.00212170	\$26.76	MUNI	31006	TOWN OF CASCO
0.00855240	\$107.88	REG	313220	SCH D OF LUXEMBURG-CASCO
0.00078350	\$9.88	VTAE	001300	NORTHEAST WISCONSIN VTAE DISTRICT

Parcel Total:	\$237.95
---------------	----------



State of Wisconsin / Department of Natural Resources

Tony Evers , Governor

Adam N Payne , Secretary

5/22/2023

Chapter 70.114 - Aids Payment Worksheet For Tax Year 2022(Payment Year 2023) - Payment Due January 31, 2023

3241 of 7056

LEGAL DESCRIPTION: T24 R24-E S34 PT OF NWSW				PARCEL NO: 090285				CONTROL NO: 90285			
0.74	\$1,258.38	0.81248669	\$1,022.42								
				0	\$0.00	STAT	999999	STATE OF WISCONSIN			
				0.00740670	\$7.57	CNTY	31	KEWAUNEE COUNTY			
				0.00212170	\$2.17	MUNI	31006	TOWN OF CASCO			
				0.00855240	\$8.74	REG	313220	SCH D OF LUXEMBURG-CASCO			
				0.00078350	\$0.80	VTAE	001300	NORTHEAST WISCONSIN VTAE DISTRICT			
Parcel Total:					\$19.28						

LEGAL DESCRIPTION: T24 R24-E S34 PT OF NESW				PARCEL NO: 090286				CONTROL NO: 90286			
6.28	\$10,679.17	0.81248669	\$8,676.69								
				0	\$0.00	STAT	999999	STATE OF WISCONSIN			
				0.00740670	\$64.27	CNTY	31	KEWAUNEE COUNTY			
				0.00212170	\$18.41	MUNI	31006	TOWN OF CASCO			
				0.00855240	\$74.21	REG	313220	SCH D OF LUXEMBURG-CASCO			
				0.00078350	\$6.80	VTAE	001300	NORTHEAST WISCONSIN VTAE DISTRICT			
Parcel Total:					\$163.69						

LEGAL DESCRIPTION: T24 R24-E S34 PT OF SESW				PARCEL NO: 090287				CONTROL NO: 90287			
3.18	\$5,407.62	0.81248669	\$4,393.62								
				0	\$0.00	STAT	999999	STATE OF WISCONSIN			
				0.00740670	\$32.54	CNTY	31	KEWAUNEE COUNTY			
				0.00212170	\$9.32	MUNI	31006	TOWN OF CASCO			
				0.00855240	\$37.58	REG	313220	SCH D OF LUXEMBURG-CASCO			
				0.00078350	\$3.44	VTAE	001300	NORTHEAST WISCONSIN VTAE DISTRICT			
Parcel Total:					\$82.88						



State of Wisconsin / Department of Natural Resources

Tony Evers , Governor

Adam N Payne , Secretary

5/22/2023

Chapter 70.114 - Aids Payment Worksheet For Tax Year 2022(Payment Year 2023) - Payment Due January 31, 2023

3242 of 7056

File Number Total: \$1,754.87

FILE NO: W 1552 * DATE OF PURCHASE: 06/25/2004 GRANTOR: TOWN OF CASCO

LEGAL DESCRIPTION: T24 R24-E S28 PT OF SESE PARCEL NO: 31-006-28.163 CONTROL NO: 91391

0.1 \$297.83 0.81248669 \$241.98

0 \$0.00 STAT 999999 STATE OF WISCONSIN

0.00740670 \$1.79 CNTY 31 KEWAUNEE COUNTY

0.00212170 \$0.51 MUNI 31006 TOWN OF CASCO

0.00855240 \$2.07 REG 313220 SCH D OF LUXEMBURG-CASCO

0.00078350 \$0.19 VTAE 001300 NORTHEAST WISCONSIN VTAE DISTRICT

Parcel Total: \$4.56

File Number Total: \$4.56

FILE NO: WM 60023 * DATE OF PURCHASE: 05/27/2009 GRANTOR: Robert L Kaye

LEGAL DESCRIPTION: T24 R24-E S29 PT OF SWSE PARCEL NO: 31 006 29.153 CONTROL NO: 104520

7.27 \$64,953.46 0.81248669 \$52,773.82

0 \$0.00 STAT 999999 STATE OF WISCONSIN

0.00740670 \$390.88 CNTY 31 KEWAUNEE COUNTY

0.00212170 \$111.97 MUNI 31006 TOWN OF CASCO

0.00855240 \$451.34 REG 313220 SCH D OF LUXEMBURG-CASCO

0.00078350 \$41.35 VTAE 001300 NORTHEAST WISCONSIN VTAE DISTRICT

Parcel Total: \$995.54



State of Wisconsin / Department of Natural Resources

Tony Evers , Governor

Adam N Payne , Secretary

5/22/2023

Chapter 70.114 - Aids Payment Worksheet For Tax Year 2022(Payment Year 2023) - Payment Due January 31, 2023

3243 of 7056

LEGAL DESCRIPTION: T24 R24-E S32 PT OF NWNE	PARCEL NO: 31 006 32.021	CONTROL NO: 104521
---	--------------------------	--------------------

10.8	\$96,492.07	0.81248669	\$78,398.52	
------	-------------	------------	-------------	--

0	\$0.00	STAT	999999	STATE OF WISCONSIN
0.00740670	\$580.67	CNTY	31	KEWAUNEE COUNTY
0.00212170	\$166.34	MUNI	31006	TOWN OF CASCO
0.00855240	\$670.49	REG	313220	SCH D OF LUXEMBURG-CASCO
0.00078350	\$61.43	VTAE	001300	NORTHEAST WISCONSIN VTAE DISTRICT

Parcel Total:	\$1,478.93
---------------	------------

File Number Total:	\$2,474.47
--------------------	------------

FILE NO: WM 60071 *	DATE OF PURCHASE: 01/04/2010	GRANTOR: Robert L Kaye
---------------------	------------------------------	------------------------

LEGAL DESCRIPTION: T24 R24-E S32 CSM #1307, Lot 1	PARCEL NO: 31 006 32.021	CONTROL NO: 113200
---	--------------------------	--------------------

2.44	\$39,939.05	0.81248669	\$32,449.94	
------	-------------	------------	-------------	--

0	\$0.00	STAT	999999	STATE OF WISCONSIN
0.00740670	\$240.35	CNTY	31	KEWAUNEE COUNTY
0.00212170	\$68.85	MUNI	31006	TOWN OF CASCO
0.00855240	\$277.52	REG	313220	SCH D OF LUXEMBURG-CASCO
0.00078350	\$25.43	VTAE	001300	NORTHEAST WISCONSIN VTAE DISTRICT

Parcel Total:	\$612.15
---------------	----------



State of Wisconsin / Department of Natural Resources

Tony Evers , Governor

Adam N Payne , Secretary

5/22/2023

Chapter 70.114 - Aids Payment Worksheet For Tax Year 2022(Payment Year 2023) - Payment Due January 31, 2023

3244 of 7056

LEGAL DESCRIPTION: T24 R24-E S32 CSM #1307, Lot 2				PARCEL NO: 31 006 32.022		CONTROL NO: 113201		
1.42	\$23,243.21	0.81248669	\$18,884.80					
				0	\$0.00	STAT	999999	STATE OF WISCONSIN
				0.00740670	\$139.87	CNTY	31	KEWAUNEE COUNTY
				0.00212170	\$40.07	MUNI	31006	TOWN OF CASCO
				0.00855240	\$161.51	REG	313220	SCH D OF LUXEMBURG-CASCO
				0.00078350	\$14.80	VTAE	001300	NORTHEAST WISCONSIN VTAE DISTRICT
Parcel Total:					\$356.25			
File Number Total:					\$968.40			
Municipality Total:					\$6,342.26			



State of Wisconsin / Department of Natural Resources

Tony Evers , Governor

Adam N Payne , Secretary

5/22/2023

Chapter 70.114 - Aids Payment Worksheet For Tax Year 2022(Payment Year 2023) - Payment Due January 31, 2023

3245 of 7056

DETAIL FOR TOWN OF LINCOLN, KEWAUNEE COUNTY

Acres	Est. Adjust. Purch. Price	Level of Assessment	Adjusted Local Value	Net Gen. Tax Rate	Calc. Aid Pay Amount	----- Taxing Jurisdiction ----- Type	Code	Description
-------	------------------------------	------------------------	-------------------------	----------------------	-------------------------	---	------	-------------

FILE NO: P 1655 *	DATE OF PURCHASE: 09/16/1996	GRANTOR: FOX VALLEY AND WESTERN LTD.
-------------------	------------------------------	--------------------------------------

LEGAL DESCRIPTION: T25 R24-E S36 PT OF NENE	PARCEL NO: 77557	CONTROL NO: 77557
---	------------------	-------------------

0.19	\$374.60	0.79661187	\$298.41					
				0	\$0.00	STAT	999999	STATE OF WISCONSIN
				0.00743910	\$2.22	CNTY	31	KEWAUNEE COUNTY
				0.000884	\$0.26	MUNI	31010	TOWN OF LINCOLN
				0.008776	\$2.62	REG	310070	SCH D OF ALGOMA
				0.000787	\$0.23	VTAE	001300	NORTHEAST WISCONSIN VTAE DISTRICT

Parcel Total:	\$5.33
---------------	--------

LEGAL DESCRIPTION: T25 R24-E S36 PT OF SENE	PARCEL NO: 77558	CONTROL NO: 77558
---	------------------	-------------------

3.24	\$6,402.54	0.79661187	\$5,100.34					
				0	\$0.00	STAT	999999	STATE OF WISCONSIN
				0.00743910	\$37.94	CNTY	31	KEWAUNEE COUNTY
				0.000884	\$4.51	MUNI	31010	TOWN OF LINCOLN
				0.008776	\$44.76	REG	310070	SCH D OF ALGOMA
				0.000787	\$4.01	VTAE	001300	NORTHEAST WISCONSIN VTAE DISTRICT

Parcel Total:	\$91.22
---------------	---------



State of Wisconsin / Department of Natural Resources

Tony Evers , Governor

Adam N Payne , Secretary

5/22/2023

Chapter 70.114 - Aids Payment Worksheet For Tax Year 2022(Payment Year 2023) - Payment Due January 31, 2023

3246 of 7056

LEGAL DESCRIPTION: T25 R24-E S36 PT OF SWNE				PARCEL NO: 77559				CONTROL NO: 77559			
2.52	\$4,980.02	0.79661187	\$3,967.15	0	\$0.00	STAT	999999	STATE OF WISCONSIN			
				0.00743910	\$29.51	CNTY	31	KEWAUNEE COUNTY			
				0.000884	\$3.51	MUNI	31010	TOWN OF LINCOLN			
				0.008776	\$34.82	REG	310070	SCH D OF ALGOMA			
				0.000787	\$3.12	VTAE	001300	NORTHEAST WISCONSIN VTAE DISTRICT			
Parcel Total:					\$70.96						

LEGAL DESCRIPTION: T25 R24-E S36 PT OF NWSE				PARCEL NO: 77560				CONTROL NO: 77560			
1.03	\$2,034.61	0.79661187	\$1,620.80	0	\$0.00	STAT	999999	STATE OF WISCONSIN			
				0.00743910	\$12.06	CNTY	31	KEWAUNEE COUNTY			
				0.000884	\$1.43	MUNI	31010	TOWN OF LINCOLN			
				0.008776	\$14.22	REG	310070	SCH D OF ALGOMA			
				0.000787	\$1.28	VTAE	001300	NORTHEAST WISCONSIN VTAE DISTRICT			
Parcel Total:					\$28.99						

LEGAL DESCRIPTION: T25 R24-E S36 PT OF NESW				PARCEL NO: 77561				CONTROL NO: 77561			
3.54	\$6,995.05	0.79661187	\$5,572.34	0	\$0.00	STAT	999999	STATE OF WISCONSIN			
				0.00743910	\$41.45	CNTY	31	KEWAUNEE COUNTY			
				0.000884	\$4.93	MUNI	31010	TOWN OF LINCOLN			
				0.008776	\$48.90	REG	310070	SCH D OF ALGOMA			
				0.000787	\$4.39	VTAE	001300	NORTHEAST WISCONSIN VTAE DISTRICT			
Parcel Total:					\$99.67						



State of Wisconsin / Department of Natural Resources

Tony Evers , Governor

Adam N Payne , Secretary

5/22/2023

Chapter 70.114 - Aids Payment Worksheet For Tax Year 2022(Payment Year 2023) - Payment Due January 31, 2023

3247 of 7056

LEGAL DESCRIPTION: T25 R24-E S36 PT OF NWSW				PARCEL NO: 77562				CONTROL NO: 77562			
1.73	\$3,417.95	0.79661187	\$2,722.78								
				0	\$0.00	STAT	999999	STATE OF WISCONSIN			
				0.00743910	\$20.26	CNTY	31	KEWAUNEE COUNTY			
				0.000884	\$2.41	MUNI	31010	TOWN OF LINCOLN			
				0.008776	\$23.90	REG	310070	SCH D OF ALGOMA			
				0.000787	\$2.14	VTAE	001300	NORTHEAST WISCONSIN VTAE DISTRICT			
Parcel Total:					\$48.71						

LEGAL DESCRIPTION: T25 R24-E S36 PT OF SWSW				PARCEL NO: 77563				CONTROL NO: 77563			
1.82	\$3,596.68	0.79661187	\$2,865.16								
				0	\$0.00	STAT	999999	STATE OF WISCONSIN			
				0.00743910	\$21.31	CNTY	31	KEWAUNEE COUNTY			
				0.000884	\$2.53	MUNI	31010	TOWN OF LINCOLN			
				0.008776	\$25.14	REG	310070	SCH D OF ALGOMA			
				0.000787	\$2.25	VTAE	001300	NORTHEAST WISCONSIN VTAE DISTRICT			
Parcel Total:					\$51.23						

LEGAL DESCRIPTION: T25 R24-E S35 PT OF SESE				PARCEL NO: 77564				CONTROL NO: 77564			
3.26	\$6,441.71	0.79661187	\$5,131.54								
				0	\$0.00	STAT	999999	STATE OF WISCONSIN			
				0.00743910	\$38.17	CNTY	31	KEWAUNEE COUNTY			
				0.000884	\$4.54	MUNI	31010	TOWN OF LINCOLN			
				0.008776	\$45.03	REG	310070	SCH D OF ALGOMA			
				0.000787	\$4.04	VTAE	001300	NORTHEAST WISCONSIN VTAE DISTRICT			
Parcel Total:					\$91.78						



State of Wisconsin / Department of Natural Resources

Tony Evers , Governor

Adam N Payne , Secretary

5/22/2023

Chapter 70.114 - Aids Payment Worksheet For Tax Year 2022(Payment Year 2023) - Payment Due January 31, 2023

3248 of 7056

LEGAL DESCRIPTION: T25 R24-E S35 PT OF SWSE	PARCEL NO: 77565	CONTROL NO: 77565
---	------------------	-------------------

0.34	\$670.86	0.79661187	\$534.41
------	----------	------------	----------

0	\$0.00	STAT	999999	STATE OF WISCONSIN
---	--------	------	--------	--------------------

0.00743910	\$3.98	CNTY	31	KEWAUNEE COUNTY
------------	--------	------	----	-----------------

0.000884	\$0.47	MUNI	31010	TOWN OF LINCOLN
----------	--------	------	-------	-----------------

0.008776	\$4.69	REG	310070	SCH D OF ALGOMA
----------	--------	-----	--------	-----------------

0.000787	\$0.42	VTAE	001300	NORTHEAST WISCONSIN VTAE DISTRICT
----------	--------	------	--------	-----------------------------------

Parcel Total:	\$9.56
---------------	--------

File Number Total:	\$497.45
--------------------	----------

Municipality Total:	\$497.45
---------------------	----------



State of Wisconsin / Department of Natural Resources

Tony Evers , Governor

Adam N Payne , Secretary

5/22/2023

Chapter 70.114 - Aids Payment Worksheet For Tax Year 2022(Payment Year 2023) - Payment Due January 31, 2023

3249 of 7056

DETAIL FOR TOWN OF LUXEMBURG, KEWAUNEE COUNTY

Acres	Est. Adjust. Purch. Price	Level of Assessment	Adjusted Local Value	Net Gen. Tax Rate	Calc. Aid Pay Amount	Type	Code	Taxing Jurisdiction Description
FILE NO: P 1655 *			DATE OF PURCHASE: 09/16/1996			GRANTOR: FOX VALLEY AND WESTERN LTD.		
LEGAL DESCRIPTION: T24 R23-E S24 PT OF SESE				PARCEL NO: 77519		CONTROL NO: 77519		
3.03	\$3,771.77	0.85234475	\$3,214.85					
				0	\$0.00	STAT	999999	STATE OF WISCONSIN
				0.00677440	\$21.78	CNTY	31	KEWAUNEE COUNTY
				0.00126240	\$4.06	MUNI	31012	TOWN OF LUXEMBURG
				0.00782230	\$25.15	REG	313220	SCH D OF LUXEMBURG-CASCO
				0.00071670	\$2.30	VTAE	001300	NORTHEAST WISCONSIN VTAE DISTRICT
Parcel Total:					\$53.29			

LEGAL DESCRIPTION: T24 R23-E S25 PT OF NENE				PARCEL NO: 77520		CONTROL NO: 77520		
1.23	\$1,531.22	0.85234475	\$1,305.13					
				0	\$0.00	STAT	999999	STATE OF WISCONSIN
				0.00677440	\$8.84	CNTY	31	KEWAUNEE COUNTY
				0.00126240	\$1.65	MUNI	31012	TOWN OF LUXEMBURG
				0.00782230	\$10.21	REG	313220	SCH D OF LUXEMBURG-CASCO
				0.00071670	\$0.94	VTAE	001300	NORTHEAST WISCONSIN VTAE DISTRICT
Parcel Total:					\$21.64			



State of Wisconsin / Department of Natural Resources

Tony Evers , Governor

Adam N Payne , Secretary

5/22/2023

Chapter 70.114 - Aids Payment Worksheet For Tax Year 2022(Payment Year 2023) - Payment Due January 31, 2023

3250 of 7056

LEGAL DESCRIPTION: T24 R23-E S25 PT OF NWNE PARCEL NO: 77521 CONTROL NO: 77521

1.52 \$1,892.05 0.85234475 \$1,612.68

0 \$0.00 STAT 999999 STATE OF WISCONSIN

0.00677440 \$10.92 CNTY 31 KEWAUNEE COUNTY

0.00126240 \$2.04 MUNI 31012 TOWN OF LUXEMBURG

0.00782230 \$12.61 REG 313220 SCH D OF LUXEMBURG-CASCO

0.00071670 \$1.16 VTAE 001300 NORTHEAST WISCONSIN VTAE DISTRICT

Parcel Total: \$26.73

File Number Total: \$101.66

FILE NO: P 1794 * DATE OF PURCHASE: 06/25/2003 GRANTOR: WISCONSIN CENTRAL LTD

LEGAL DESCRIPTION: T24 R23-E S14 PT OF SWNE PARCEL NO: 090235 CONTROL NO: 90235

0.44 \$674.55 0.85234475 \$574.95

0 \$0.00 STAT 999999 STATE OF WISCONSIN

0.00677440 \$3.89 CNTY 31 KEWAUNEE COUNTY

0.00126240 \$0.73 MUNI 31012 TOWN OF LUXEMBURG

0.00782230 \$4.50 REG 313220 SCH D OF LUXEMBURG-CASCO

0.00071670 \$0.41 VTAE 001300 NORTHEAST WISCONSIN VTAE DISTRICT

Parcel Total: \$9.53



State of Wisconsin / Department of Natural Resources

Tony Evers , Governor

Adam N Payne , Secretary

5/22/2023

Chapter 70.114 - Aids Payment Worksheet For Tax Year 2022(Payment Year 2023) - Payment Due January 31, 2023

3251 of 7056

LEGAL DESCRIPTION: T24 R23-E S14 PT OF SWNW				PARCEL NO: 090236			CONTROL NO: 90236		
2.98	\$4,568.55	0.85234475	\$3,893.98						
				0	\$0.00	STAT	999999	STATE OF WISCONSIN	
				0.00677440	\$26.38	CNTY	31	KEWAUNEE COUNTY	
				0.00126240	\$4.92	MUNI	31012	TOWN OF LUXEMBURG	
				0.00782230	\$30.46	REG	313220	SCH D OF LUXEMBURG-CASCO	
				0.00071670	\$2.79	VTAE	001300	NORTHEAST WISCONSIN VTAE DISTRICT	
				Parcel Total:	\$64.55				

LEGAL DESCRIPTION: T24 R23-E S14 PT OF SENW				PARCEL NO: 090237			CONTROL NO: 90237		
3.61	\$5,534.39	0.85234475	\$4,717.21						
				0	\$0.00	STAT	999999	STATE OF WISCONSIN	
				0.00677440	\$31.96	CNTY	31	KEWAUNEE COUNTY	
				0.00126240	\$5.95	MUNI	31012	TOWN OF LUXEMBURG	
				0.00782230	\$36.90	REG	313220	SCH D OF LUXEMBURG-CASCO	
				0.00071670	\$3.38	VTAE	001300	NORTHEAST WISCONSIN VTAE DISTRICT	
				Parcel Total:	\$78.19				

LEGAL DESCRIPTION: T24 R23-E S14 PT OF NWSE				PARCEL NO: 090238			CONTROL NO: 90238		
1.83	\$2,805.53	0.85234475	\$2,391.28						
				0	\$0.00	STAT	999999	STATE OF WISCONSIN	
				0.00677440	\$16.20	CNTY	31	KEWAUNEE COUNTY	
				0.00126240	\$3.02	MUNI	31012	TOWN OF LUXEMBURG	
				0.00782230	\$18.71	REG	313220	SCH D OF LUXEMBURG-CASCO	
				0.00071670	\$1.71	VTAE	001300	NORTHEAST WISCONSIN VTAE DISTRICT	
				Parcel Total:	\$39.64				



State of Wisconsin / Department of Natural Resources

Tony Evers , Governor

Adam N Payne , Secretary

5/22/2023

Chapter 70.114 - Aids Payment Worksheet For Tax Year 2022(Payment Year 2023) - Payment Due January 31, 2023

3252 of 7056

LEGAL DESCRIPTION: T24 R23-E S14 PT OF SWSE	PARCEL NO: 090239	CONTROL NO: 90239
---	-------------------	-------------------

1.04	\$1,594.40	0.85234475	\$1,358.97	
------	------------	------------	------------	--

0	\$0.00	STAT	999999	STATE OF WISCONSIN
0.00677440	\$9.21	CNTY	31	KEWAUNEE COUNTY
0.00126240	\$1.72	MUNI	31012	TOWN OF LUXEMBURG
0.00782230	\$10.63	REG	313220	SCH D OF LUXEMBURG-CASCO
0.00071670	\$0.97	VTAE	001300	NORTHEAST WISCONSIN VTAE DISTRICT

Parcel Total:	\$22.53
---------------	---------

LEGAL DESCRIPTION: T24 R23-E S14 PT OF SESE	PARCEL NO: 090240	CONTROL NO: 90240
---	-------------------	-------------------

2.9	\$4,445.91	0.85234475	\$3,789.44	
-----	------------	------------	------------	--

0	\$0.00	STAT	999999	STATE OF WISCONSIN
0.00677440	\$25.67	CNTY	31	KEWAUNEE COUNTY
0.00126240	\$4.78	MUNI	31012	TOWN OF LUXEMBURG
0.00782230	\$29.64	REG	313220	SCH D OF LUXEMBURG-CASCO
0.00071670	\$2.72	VTAE	001300	NORTHEAST WISCONSIN VTAE DISTRICT

Parcel Total:	\$62.81
---------------	---------

LEGAL DESCRIPTION: T24 R23-E S15 PT OF SESW	PARCEL NO: 090241	CONTROL NO: 90241
---	-------------------	-------------------

0.87	\$1,333.78	0.85234475	\$1,136.84	
------	------------	------------	------------	--

0	\$0.00	STAT	999999	STATE OF WISCONSIN
0.00677440	\$7.70	CNTY	31	KEWAUNEE COUNTY
0.00126240	\$1.44	MUNI	31012	TOWN OF LUXEMBURG
0.00782230	\$8.89	REG	313220	SCH D OF LUXEMBURG-CASCO
0.00071670	\$0.81	VTAE	001300	NORTHEAST WISCONSIN VTAE DISTRICT

Parcel Total:	\$18.84
---------------	---------



State of Wisconsin / Department of Natural Resources

Tony Evers , Governor

Adam N Payne , Secretary

5/22/2023

Chapter 70.114 - Aids Payment Worksheet For Tax Year 2022(Payment Year 2023) - Payment Due January 31, 2023

3253 of 7056

LEGAL DESCRIPTION: T24 R23-E S15 PT OF SWSE				PARCEL NO: 090242				CONTROL NO: 90242	
2.74	\$4,200.63	0.85234475	\$3,580.38	0	\$0.00	STAT	999999	STATE OF WISCONSIN	
				0.00677440	\$24.25	CNTY	31	KEWAUNEE COUNTY	
				0.00126240	\$4.52	MUNI	31012	TOWN OF LUXEMBURG	
				0.00782230	\$28.01	REG	313220	SCH D OF LUXEMBURG-CASCO	
				0.00071670	\$2.57	VTAE	001300	NORTHEAST WISCONSIN VTAE DISTRICT	
Parcel Total:					\$59.35				

LEGAL DESCRIPTION: T24 R23-E S15 PT OF NWSE				PARCEL NO: 090244				CONTROL NO: 90244	
2.31	\$3,541.40	0.85234475	\$3,018.49	0	\$0.00	STAT	999999	STATE OF WISCONSIN	
				0.00677440	\$20.45	CNTY	31	KEWAUNEE COUNTY	
				0.00126240	\$3.81	MUNI	31012	TOWN OF LUXEMBURG	
				0.00782230	\$23.61	REG	313220	SCH D OF LUXEMBURG-CASCO	
				0.00071670	\$2.16	VTAE	001300	NORTHEAST WISCONSIN VTAE DISTRICT	
Parcel Total:					\$50.03				

LEGAL DESCRIPTION: T24 R23-E S15 PT OF NESE				PARCEL NO: 090245				CONTROL NO: 90245	
1.37	\$2,100.31	0.85234475	\$1,790.18	0	\$0.00	STAT	999999	STATE OF WISCONSIN	
				0.00677440	\$12.13	CNTY	31	KEWAUNEE COUNTY	
				0.00126240	\$2.26	MUNI	31012	TOWN OF LUXEMBURG	
				0.00782230	\$14.00	REG	313220	SCH D OF LUXEMBURG-CASCO	
				0.00071670	\$1.28	VTAE	001300	NORTHEAST WISCONSIN VTAE DISTRICT	
Parcel Total:					\$29.67				



State of Wisconsin / Department of Natural Resources

Tony Evers , Governor

Adam N Payne , Secretary

5/22/2023

Chapter 70.114 - Aids Payment Worksheet For Tax Year 2022(Payment Year 2023) - Payment Due January 31, 2023

3254 of 7056

LEGAL DESCRIPTION: T24 R23-E S15 PT OF SENE				PARCEL NO: 090246			CONTROL NO: 90246		
3.04	\$4,660.54	0.85234475	\$3,972.39						
				0	\$0.00	STAT	999999	STATE OF WISCONSIN	
				0.00677440	\$26.91	CNTY	31	KEWAUNEE COUNTY	
				0.00126240	\$5.01	MUNI	31012	TOWN OF LUXEMBURG	
				0.00782230	\$31.07	REG	313220	SCH D OF LUXEMBURG-CASCO	
				0.00071670	\$2.85	VTAE	001300	NORTHEAST WISCONSIN VTAE DISTRICT	
				Parcel Total:	\$65.84				

LEGAL DESCRIPTION: T24 R23-E S22 PT OF SWNW				PARCEL NO: 090247			CONTROL NO: 90247		
3.93	\$6,024.98	0.85234475	\$5,135.36						
				0	\$0.00	STAT	999999	STATE OF WISCONSIN	
				0.00677440	\$34.79	CNTY	31	KEWAUNEE COUNTY	
				0.00126240	\$6.48	MUNI	31012	TOWN OF LUXEMBURG	
				0.00782230	\$40.17	REG	313220	SCH D OF LUXEMBURG-CASCO	
				0.00071670	\$3.68	VTAE	001300	NORTHEAST WISCONSIN VTAE DISTRICT	
				Parcel Total:	\$85.12				

LEGAL DESCRIPTION: T24 R23-E S22 PT OF SENW				PARCEL NO: 090248			CONTROL NO: 90248		
0.73	\$1,119.14	0.85234475	\$953.90						
				0	\$0.00	STAT	999999	STATE OF WISCONSIN	
				0.00677440	\$6.46	CNTY	31	KEWAUNEE COUNTY	
				0.00126240	\$1.20	MUNI	31012	TOWN OF LUXEMBURG	
				0.00782230	\$7.46	REG	313220	SCH D OF LUXEMBURG-CASCO	
				0.00071670	\$0.68	VTAE	001300	NORTHEAST WISCONSIN VTAE DISTRICT	
				Parcel Total:	\$15.80				



State of Wisconsin / Department of Natural Resources

Tony Evers , Governor

Adam N Payne , Secretary

5/22/2023

Chapter 70.114 - Aids Payment Worksheet For Tax Year 2022(Payment Year 2023) - Payment Due January 31, 2023

3255 of 7056

LEGAL DESCRIPTION: T24 R23-E S22 PT OF NENW				PARCEL NO: 090249				CONTROL NO: 90249			
3.55	\$5,442.40	0.85234475	\$4,638.80	0	\$0.00	STAT	999999	STATE OF WISCONSIN			
				0.00677440	\$31.42	CNTY	31	KEWAUNEE COUNTY			
				0.00126240	\$5.86	MUNI	31012	TOWN OF LUXEMBURG			
				0.00782230	\$36.29	REG	313220	SCH D OF LUXEMBURG-CASCO			
				0.00071670	\$3.32	VTAE	001300	NORTHEAST WISCONSIN VTAE DISTRICT			
Parcel Total:					\$76.89						

LEGAL DESCRIPTION: T24 R23-E S23 PT OF NENE				PARCEL NO: 090250				CONTROL NO: 90250			
2.04	\$3,127.46	0.85234475	\$2,665.68	0	\$0.00	STAT	999999	STATE OF WISCONSIN			
				0.00677440	\$18.06	CNTY	31	KEWAUNEE COUNTY			
				0.00126240	\$3.37	MUNI	31012	TOWN OF LUXEMBURG			
				0.00782230	\$20.85	REG	313220	SCH D OF LUXEMBURG-CASCO			
				0.00071670	\$1.91	VTAE	001300	NORTHEAST WISCONSIN VTAE DISTRICT			
Parcel Total:					\$44.19						

LEGAL DESCRIPTION: T24 R23-E S24 PT OF NWNW				PARCEL NO: 090251				CONTROL NO: 90251			
1.66	\$2,544.90	0.85234475	\$2,169.13	0	\$0.00	STAT	999999	STATE OF WISCONSIN			
				0.00677440	\$14.69	CNTY	31	KEWAUNEE COUNTY			
				0.00126240	\$2.74	MUNI	31012	TOWN OF LUXEMBURG			
				0.00782230	\$16.97	REG	313220	SCH D OF LUXEMBURG-CASCO			
				0.00071670	\$1.55	VTAE	001300	NORTHEAST WISCONSIN VTAE DISTRICT			
Parcel Total:					\$35.95						



State of Wisconsin / Department of Natural Resources

Tony Evers , Governor

Adam N Payne , Secretary

5/22/2023

Chapter 70.114 - Aids Payment Worksheet For Tax Year 2022(Payment Year 2023) - Payment Due January 31, 2023

3256 of 7056

LEGAL DESCRIPTION: T24 R23-E S24 PT OF SWNW				PARCEL NO: 090252			CONTROL NO: 90252		
3.22	\$4,936.49	0.85234475	\$4,207.59						
				0	\$0.00	STAT	999999	STATE OF WISCONSIN	
				0.00677440	\$28.50	CNTY	31	KEWAUNEE COUNTY	
				0.00126240	\$5.31	MUNI	31012	TOWN OF LUXEMBURG	
				0.00782230	\$32.91	REG	313220	SCH D OF LUXEMBURG-CASCO	
				0.00071670	\$3.02	VTAE	001300	NORTHEAST WISCONSIN VTAE DISTRICT	
				Parcel Total:	\$69.74				

LEGAL DESCRIPTION: T24 R23-E S24 PT OF SENW				PARCEL NO: 090253			CONTROL NO: 90253		
0.06	\$91.99	0.85234475	\$78.41						
				0	\$0.00	STAT	999999	STATE OF WISCONSIN	
				0.00677440	\$0.53	CNTY	31	KEWAUNEE COUNTY	
				0.00126240	\$0.10	MUNI	31012	TOWN OF LUXEMBURG	
				0.00782230	\$0.61	REG	313220	SCH D OF LUXEMBURG-CASCO	
				0.00071670	\$0.06	VTAE	001300	NORTHEAST WISCONSIN VTAE DISTRICT	
				Parcel Total:	\$1.30				

LEGAL DESCRIPTION: T24 R23-E S24 PT OF NWSW				PARCEL NO: 090254			CONTROL NO: 90254		
0.06	\$91.99	0.85234475	\$78.41						
				0	\$0.00	STAT	999999	STATE OF WISCONSIN	
				0.00677440	\$0.53	CNTY	31	KEWAUNEE COUNTY	
				0.00126240	\$0.10	MUNI	31012	TOWN OF LUXEMBURG	
				0.00782230	\$0.61	REG	313220	SCH D OF LUXEMBURG-CASCO	
				0.00071670	\$0.06	VTAE	001300	NORTHEAST WISCONSIN VTAE DISTRICT	
				Parcel Total:	\$1.30				



State of Wisconsin / Department of Natural Resources

Tony Evers , Governor

Adam N Payne , Secretary

5/22/2023

Chapter 70.114 - Aids Payment Worksheet For Tax Year 2022(Payment Year 2023) - Payment Due January 31, 2023

3257 of 7056

LEGAL DESCRIPTION: T24 R23-E S24 PT OF NESW				PARCEL NO: 090255				CONTROL NO: 90255	
3.71	\$5,687.70	0.85234475	\$4,847.88	0	\$0.00	STAT	999999	STATE OF WISCONSIN	
				0.00677440	\$32.84	CNTY	31	KEWAUNEE COUNTY	
				0.00126240	\$6.12	MUNI	31012	TOWN OF LUXEMBURG	
				0.00782230	\$37.92	REG	313220	SCH D OF LUXEMBURG-CASCO	
				0.00071670	\$3.47	VTAE	001300	NORTHEAST WISCONSIN VTAE DISTRICT	
Parcel Total:					\$80.35				

LEGAL DESCRIPTION: T24 R23-E S24 PT OF SESW				PARCEL NO: 090256				CONTROL NO: 90256	
1.45	\$2,222.95	0.85234475	\$1,894.72	0	\$0.00	STAT	999999	STATE OF WISCONSIN	
				0.00677440	\$12.84	CNTY	31	KEWAUNEE COUNTY	
				0.00126240	\$2.39	MUNI	31012	TOWN OF LUXEMBURG	
				0.00782230	\$14.82	REG	313220	SCH D OF LUXEMBURG-CASCO	
				0.00071670	\$1.36	VTAE	001300	NORTHEAST WISCONSIN VTAE DISTRICT	
Parcel Total:					\$31.41				

LEGAL DESCRIPTION: T24 R23-E S24 PT OF SWSE				PARCEL NO: 090257				CONTROL NO: 90257	
3.45	\$5,289.10	0.85234475	\$4,508.13	0	\$0.00	STAT	999999	STATE OF WISCONSIN	
				0.00677440	\$30.54	CNTY	31	KEWAUNEE COUNTY	
				0.00126240	\$5.69	MUNI	31012	TOWN OF LUXEMBURG	
				0.00782230	\$35.26	REG	313220	SCH D OF LUXEMBURG-CASCO	
				0.00071670	\$3.23	VTAE	001300	NORTHEAST WISCONSIN VTAE DISTRICT	
Parcel Total:					\$74.72				



State of Wisconsin / Department of Natural Resources

Tony Evers , Governor

Adam N Payne , Secretary

5/22/2023

Chapter 70.114 - Aids Payment Worksheet For Tax Year 2022(Payment Year 2023) - Payment Due January 31, 2023

3258 of 7056

LEGAL DESCRIPTION: T24 R23-E S25 PT OF NWNE				PARCEL NO: 090258			CONTROL NO: 90258		
3.01	\$4,614.55	0.85234475	\$3,933.18						
				0	\$0.00	STAT	999999	STATE OF WISCONSIN	
				0.00677440	\$26.64	CNTY	31	KEWAUNEE COUNTY	
				0.00126240	\$4.97	MUNI	31012	TOWN OF LUXEMBURG	
				0.00782230	\$30.77	REG	313220	SCH D OF LUXEMBURG-CASCO	
				0.00071670	\$2.82	VTAE	001300	NORTHEAST WISCONSIN VTAE DISTRICT	
				Parcel Total:	\$65.20				

LEGAL DESCRIPTION: T24 R23-E S25 PT OF NENE				PARCEL NO: 090259			CONTROL NO: 90259		
0.28	\$429.26	0.85234475	\$365.88						
				0	\$0.00	STAT	999999	STATE OF WISCONSIN	
				0.00677440	\$2.48	CNTY	31	KEWAUNEE COUNTY	
				0.00126240	\$0.46	MUNI	31012	TOWN OF LUXEMBURG	
				0.00782230	\$2.86	REG	313220	SCH D OF LUXEMBURG-CASCO	
				0.00071670	\$0.26	VTAE	001300	NORTHEAST WISCONSIN VTAE DISTRICT	
				Parcel Total:	\$6.06				

LEGAL DESCRIPTION: T24 R23-E S25 PT OF SENE				PARCEL NO: 090260			CONTROL NO: 90260		
3.35	\$5,135.79	0.85234475	\$4,377.47						
				0	\$0.00	STAT	999999	STATE OF WISCONSIN	
				0.00677440	\$29.65	CNTY	31	KEWAUNEE COUNTY	
				0.00126240	\$5.53	MUNI	31012	TOWN OF LUXEMBURG	
				0.00782230	\$34.24	REG	313220	SCH D OF LUXEMBURG-CASCO	
				0.00071670	\$3.14	VTAE	001300	NORTHEAST WISCONSIN VTAE DISTRICT	
				Parcel Total:	\$72.56				



State of Wisconsin / Department of Natural Resources

Tony Evers , Governor

Adam N Payne , Secretary

5/22/2023

Chapter 70.114 - Aids Payment Worksheet For Tax Year 2022(Payment Year 2023) - Payment Due January 31, 2023

3259 of 7056

LEGAL DESCRIPTION: T24 R23-E S25 PT OF NESE	PARCEL NO: 090261	CONTROL NO: 90261
---	-------------------	-------------------

2.33	\$3,572.05	0.85234475	\$3,044.62	
------	------------	------------	------------	--

0	\$0.00	STAT	999999	STATE OF WISCONSIN
0.00677440	\$20.63	CNTY	31	KEWAUNEE COUNTY
0.00126240	\$3.84	MUNI	31012	TOWN OF LUXEMBURG
0.00782230	\$23.82	REG	313220	SCH D OF LUXEMBURG-CASCO
0.00071670	\$2.18	VTAE	001300	NORTHEAST WISCONSIN VTAE DISTRICT

Parcel Total:	\$50.47
---------------	---------

LEGAL DESCRIPTION: T24 R23-E S21 PT OF SENE	PARCEL NO:	CONTROL NO: 95055
---	------------	-------------------

1	\$1,426.63	0.85234475	\$1,215.98	
---	------------	------------	------------	--

0	\$0.00	STAT	999999	STATE OF WISCONSIN
0.00677440	\$8.24	CNTY	31	KEWAUNEE COUNTY
0.00126240	\$1.54	MUNI	31012	TOWN OF LUXEMBURG
0.00782230	\$9.51	REG	313220	SCH D OF LUXEMBURG-CASCO
0.00071670	\$0.87	VTAE	001300	NORTHEAST WISCONSIN VTAE DISTRICT

Parcel Total:	\$20.16
---------------	---------

File Number Total:	\$1,232.20
--------------------	------------

Municipality Total:	\$1,333.86
---------------------	------------



State of Wisconsin / Department of Natural Resources

Tony Evers , Governor

Adam N Payne , Secretary

5/22/2023

Chapter 70.114 - Aids Payment Worksheet For Tax Year 2022(Payment Year 2023) - Payment Due January 31, 2023

3260 of 7056

DETAIL FOR TOWN OF PIERCE, KEWAUNEE COUNTY

Acres	Est. Adjust. Purch. Price	Level of Assessment	Adjusted Local Value	Net Gen. Tax Rate	Calc. Aid Pay Amount	----- Taxing Jurisdiction ----- Type	Code	Description
-------	------------------------------	------------------------	-------------------------	----------------------	-------------------------	---	------	-------------

FILE NO: FM 10092 *	DATE OF PURCHASE: 11/09/2010	GRANTOR: MC Real Estate
---------------------	------------------------------	-------------------------

LEGAL DESCRIPTION: T23 R25-E S05 PT GV LT 1	PARCEL NO: 31 016 5.GL 1.1 T23N	CONTROL NO: 119740
---	---------------------------------	--------------------

14.02	\$1,077,387.53	0.88288882	\$951,213.40					
				0	\$0.00	STAT	999999	STATE OF WISCONSIN
				0.00670730	\$6,380.06	CNTY	31	KEWAUNEE COUNTY
				0.002316	\$2,202.98	MUNI	31016	TOWN OF PIERCE
				0.00874120	\$8,314.79	REG	312814	SCH D OF KEWAUNEE
				0.00070960	\$675.02	VTAE	001300	NORTHEAST WISCONSIN VTAE DISTRICT

Parcel Total: \$17,572.85

LEGAL DESCRIPTION: T24 R25-E S32 PT GV LT 4	PARCEL NO: 31 016 32.GL 4.4	CONTROL NO: 119741
---	-----------------------------	--------------------

11	\$618,173.19	0.88288882	\$545,778.19					
				0	\$0.00	STAT	999999	STATE OF WISCONSIN
				0.00670730	\$3,660.69	CNTY	31	KEWAUNEE COUNTY
				0.002316	\$1,264.00	MUNI	31016	TOWN OF PIERCE
				0.00874120	\$4,770.78	REG	312814	SCH D OF KEWAUNEE
				0.00070960	\$387.31	VTAE	001300	NORTHEAST WISCONSIN VTAE DISTRICT

Parcel Total: \$10,082.78

File Number Total: \$27,655.63



State of Wisconsin / Department of Natural Resources

Tony Evers , Governor

Adam N Payne , Secretary

5/22/2023

Chapter 70.114 - Aids Payment Worksheet For Tax Year 2022(Payment Year 2023) - Payment Due January 31, 2023

3261 of 7056

FILE NO: P 1794 *				DATE OF PURCHASE: 06/25/2003				GRANTOR: WISCONSIN CENTRAL LTD			
LEGAL DESCRIPTION: T23 R25-E S07 PT OF NWSW				PARCEL NO: 090288				CONTROL NO: 90288			
3.39	\$7,125.40	0.88288882	\$6,290.93								
				0	\$0.00	STAT	999999	STATE OF WISCONSIN			
				0.00670730	\$42.20	CNTY	31	KEWAUNEE COUNTY			
				0.002316	\$14.57	MUNI	31016	TOWN OF PIERCE			
				0.00874120	\$54.99	REG	312814	SCH D OF KEWAUNEE			
				0.00070960	\$4.46	VTAE	001300	NORTHEAST WISCONSIN VTAE DISTRICT			
Parcel Total:					\$116.22						

File Number Total:					\$116.22						
--------------------	--	--	--	--	----------	--	--	--	--	--	--

FILE NO: W 1214 *				DATE OF PURCHASE: 01/09/1996				GRANTOR: PEARL WATERSTREET			
LEGAL DESCRIPTION: T23 R25-E S07 PT OF NWSW				PARCEL NO: 31 016 7.101				CONTROL NO: 76336			
6.4	\$50,638.05	0.88288882	\$44,707.77								
				0	\$0.00	STAT	999999	STATE OF WISCONSIN			
				0.00670730	\$299.87	CNTY	31	KEWAUNEE COUNTY			
				0.002316	\$103.54	MUNI	31016	TOWN OF PIERCE			
				0.00874120	\$390.80	REG	312814	SCH D OF KEWAUNEE			
				0.00070960	\$31.73	VTAE	001300	NORTHEAST WISCONSIN VTAE DISTRICT			
Parcel Total:					\$825.94						



State of Wisconsin / Department of Natural Resources

Tony Evers , Governor

Adam N Payne , Secretary

5/22/2023

Chapter 70.114 - Aids Payment Worksheet For Tax Year 2022(Payment Year 2023) - Payment Due January 31, 2023

3262 of 7056

LEGAL DESCRIPTION: T23 R25-E S07 PT GV LT 3	PARCEL NO: 31 016 7.GL 3	CONTROL NO: 76337
---	--------------------------	-------------------

40.3	\$59,993.47	0.88288882	\$52,967.57
------	-------------	------------	-------------

0	\$0.00	STAT	999999	STATE OF WISCONSIN
0.00670730	\$355.27	CNTY	31	KEWAUNEE COUNTY
0.002316	\$122.67	MUNI	31016	TOWN OF PIERCE
0.00874120	\$463.00	REG	312814	SCH D OF KEWAUNEE
0.00070960	\$37.59	VTAE	001300	NORTHEAST WISCONSIN VTAE DISTRICT

Parcel Total:	\$978.53
---------------	----------

LEGAL DESCRIPTION: T23 R25-E S07 PT GV LT 6	PARCEL NO: 31 016 7.GL 6.1	CONTROL NO: 76338
---	----------------------------	-------------------

29.3	\$19,156.33	0.88288882	\$16,912.91
------	-------------	------------	-------------

0	\$0.00	STAT	999999	STATE OF WISCONSIN
0.00670730	\$113.44	CNTY	31	KEWAUNEE COUNTY
0.002316	\$39.17	MUNI	31016	TOWN OF PIERCE
0.00874120	\$147.84	REG	312814	SCH D OF KEWAUNEE
0.00070960	\$12.00	VTAE	001300	NORTHEAST WISCONSIN VTAE DISTRICT

Parcel Total:	\$312.45
---------------	----------

File Number Total:	\$2,116.92
--------------------	------------

Municipality Total:	\$29,888.77
---------------------	-------------



State of Wisconsin / Department of Natural Resources

Tony Evers , Governor

Adam N Payne , Secretary

5/22/2023

Chapter 70.114 - Aids Payment Worksheet For Tax Year 2022(Payment Year 2023) - Payment Due January 31, 2023

3263 of 7056

DETAIL FOR TOWN OF WEST KEWAUNEE, KEWAUNEE COUNTY

Acres	Est. Adjust. Purch. Price	Level of Assessment	Adjusted Local Value	Net Gen. Tax Rate	Calc. Aid Pay Amount	----- Taxing Jurisdiction ----- Type	Code	Description
-------	------------------------------	------------------------	-------------------------	----------------------	-------------------------	---	------	-------------

FILE NO: P 1794 *	DATE OF PURCHASE: 06/25/2003	GRANTOR: WISCONSIN CENTRAL LTD
-------------------	------------------------------	--------------------------------

LEGAL DESCRIPTION: T23 R24-E S03 PT OF NENW	PARCEL NO: 090291	CONTROL NO: 90291
---	-------------------	-------------------

3.05	\$5,703.36	0.74023888	\$4,221.85					
				0	\$0.00	STAT	999999	STATE OF WISCONSIN
				0.00773250	\$32.65	CNTY	31	KEWAUNEE COUNTY
				0.00157740	\$6.66	MUNI	31020	TOWN OF WEST KEWAUNEE
				0.01007730	\$42.54	REG	312814	SCH D OF KEWAUNEE
				0.00081810	\$3.45	VTAE	001300	NORTHEAST WISCONSIN VTAE DISTRICT

Parcel Total: \$85.30

LEGAL DESCRIPTION: T23 R24-E S03 PT OF SENW	PARCEL NO: 090292	CONTROL NO: 90292
---	-------------------	-------------------

3.21	\$6,002.53	0.74023888	\$4,443.31					
				0	\$0.00	STAT	999999	STATE OF WISCONSIN
				0.00773250	\$34.36	CNTY	31	KEWAUNEE COUNTY
				0.00157740	\$7.01	MUNI	31020	TOWN OF WEST KEWAUNEE
				0.01007730	\$44.78	REG	312814	SCH D OF KEWAUNEE
				0.00081810	\$3.64	VTAE	001300	NORTHEAST WISCONSIN VTAE DISTRICT

Parcel Total: \$89.79



State of Wisconsin / Department of Natural Resources

Tony Evers , Governor

Adam N Payne , Secretary

5/22/2023

Chapter 70.114 - Aids Payment Worksheet For Tax Year 2022(Payment Year 2023) - Payment Due January 31, 2023

3264 of 7056

LEGAL DESCRIPTION: T23 R24-E S03 PT OF NESW	PARCEL NO: 090293	CONTROL NO: 90293
---	-------------------	-------------------

1.44	\$2,692.74	0.74023888	\$1,993.27
------	------------	------------	------------

0	\$0.00	STAT	999999	STATE OF WISCONSIN
0.00773250	\$15.41	CNTY	31	KEWAUNEE COUNTY
0.00157740	\$3.14	MUNI	31020	TOWN OF WEST KEWAUNEE
0.01007730	\$20.09	REG	312814	SCH D OF KEWAUNEE
0.00081810	\$1.63	VTAE	001300	NORTHEAST WISCONSIN VTAE DISTRICT

Parcel Total:	\$40.27
---------------	---------

LEGAL DESCRIPTION: T23 R24-E S03 PT OF NWSE	PARCEL NO: 090294	CONTROL NO: 90294
---	-------------------	-------------------

1.99	\$3,721.20	0.74023888	\$2,754.57
------	------------	------------	------------

0	\$0.00	STAT	999999	STATE OF WISCONSIN
0.00773250	\$21.30	CNTY	31	KEWAUNEE COUNTY
0.00157740	\$4.34	MUNI	31020	TOWN OF WEST KEWAUNEE
0.01007730	\$27.76	REG	312814	SCH D OF KEWAUNEE
0.00081810	\$2.25	VTAE	001300	NORTHEAST WISCONSIN VTAE DISTRICT

Parcel Total:	\$55.65
---------------	---------

LEGAL DESCRIPTION: T23 R24-E S03 PT OF SWSE	PARCEL NO: 090295	CONTROL NO: 90295
---	-------------------	-------------------

3.67	\$6,862.72	0.74023888	\$5,080.05
------	------------	------------	------------

0	\$0.00	STAT	999999	STATE OF WISCONSIN
0.00773250	\$39.28	CNTY	31	KEWAUNEE COUNTY
0.00157740	\$8.01	MUNI	31020	TOWN OF WEST KEWAUNEE
0.01007730	\$51.19	REG	312814	SCH D OF KEWAUNEE
0.00081810	\$4.16	VTAE	001300	NORTHEAST WISCONSIN VTAE DISTRICT

Parcel Total:	\$102.64
---------------	----------



State of Wisconsin / Department of Natural Resources

Tony Evers , Governor

Adam N Payne , Secretary

5/22/2023

Chapter 70.114 - Aids Payment Worksheet For Tax Year 2022(Payment Year 2023) - Payment Due January 31, 2023

3265 of 7056

LEGAL DESCRIPTION: T23 R24-E S10 PT OF NWNE	PARCEL NO: 090296	CONTROL NO: 90296
---	-------------------	-------------------

0.77	\$1,439.86	0.74023888	\$1,065.84
------	------------	------------	------------

0	\$0.00	STAT	999999	STATE OF WISCONSIN
0.00773250	\$8.24	CNTY	31	KEWAUNEE COUNTY
0.00157740	\$1.68	MUNI	31020	TOWN OF WEST KEWAUNEE
0.01007730	\$10.74	REG	312814	SCH D OF KEWAUNEE
0.00081810	\$0.87	VTAE	001300	NORTHEAST WISCONSIN VTAE DISTRICT

Parcel Total:	\$21.53
---------------	---------

LEGAL DESCRIPTION: T23 R24-E S10 PT OF NENE	PARCEL NO: 090297	CONTROL NO: 90297
---	-------------------	-------------------

2.79	\$5,217.17	0.74023888	\$3,861.95
------	------------	------------	------------

0	\$0.00	STAT	999999	STATE OF WISCONSIN
0.00773250	\$29.86	CNTY	31	KEWAUNEE COUNTY
0.00157740	\$6.09	MUNI	31020	TOWN OF WEST KEWAUNEE
0.01007730	\$38.92	REG	312814	SCH D OF KEWAUNEE
0.00081810	\$3.16	VTAE	001300	NORTHEAST WISCONSIN VTAE DISTRICT

Parcel Total:	\$78.03
---------------	---------

LEGAL DESCRIPTION: T23 R24-E S10 PT OF SENE	PARCEL NO: 090298	CONTROL NO: 90298
---	-------------------	-------------------

2.98	\$5,572.45	0.74023888	\$4,124.94
------	------------	------------	------------

0	\$0.00	STAT	999999	STATE OF WISCONSIN
0.00773250	\$31.90	CNTY	31	KEWAUNEE COUNTY
0.00157740	\$6.51	MUNI	31020	TOWN OF WEST KEWAUNEE
0.01007730	\$41.57	REG	312814	SCH D OF KEWAUNEE
0.00081810	\$3.37	VTAE	001300	NORTHEAST WISCONSIN VTAE DISTRICT

Parcel Total:	\$83.35
---------------	---------



State of Wisconsin / Department of Natural Resources

Tony Evers , Governor

Adam N Payne , Secretary

5/22/2023

Chapter 70.114 - Aids Payment Worksheet For Tax Year 2022(Payment Year 2023) - Payment Due January 31, 2023

3266 of 7056

LEGAL DESCRIPTION: T23 R24-E S10 PT OF NESE PARCEL NO: 090299 CONTROL NO: 90299

2.41 \$4,506.58 0.74023888 \$3,335.94

0 \$0.00 STAT 999999 STATE OF WISCONSIN

0.00773250 \$25.80 CNTY 31 KEWAUNEE COUNTY

0.00157740 \$5.26 MUNI 31020 TOWN OF WEST KEWAUNEE

0.01007730 \$33.62 REG 312814 SCH D OF KEWAUNEE

0.00081810 \$2.73 VTAE 001300 NORTHEAST WISCONSIN VTAE DISTRICT

Parcel Total: \$67.41

LEGAL DESCRIPTION: T23 R24-E S11 PT OF NWSW PARCEL NO: 090300 CONTROL NO: 90300

0.83 \$1,552.06 0.74023888 \$1,148.89

0 \$0.00 STAT 999999 STATE OF WISCONSIN

0.00773250 \$8.88 CNTY 31 KEWAUNEE COUNTY

0.00157740 \$1.81 MUNI 31020 TOWN OF WEST KEWAUNEE

0.01007730 \$11.58 REG 312814 SCH D OF KEWAUNEE

0.00081810 \$0.94 VTAE 001300 NORTHEAST WISCONSIN VTAE DISTRICT

Parcel Total: \$23.21

LEGAL DESCRIPTION: T23 R24-E S11 PT OF SWSW PARCEL NO: 090301 CONTROL NO: 90301

3.23 \$6,039.95 0.74023888 \$4,471.00

0 \$0.00 STAT 999999 STATE OF WISCONSIN

0.00773250 \$34.57 CNTY 31 KEWAUNEE COUNTY

0.00157740 \$7.05 MUNI 31020 TOWN OF WEST KEWAUNEE

0.01007730 \$45.06 REG 312814 SCH D OF KEWAUNEE

0.00081810 \$3.66 VTAE 001300 NORTHEAST WISCONSIN VTAE DISTRICT

Parcel Total: \$90.34



State of Wisconsin / Department of Natural Resources

Tony Evers , Governor

Adam N Payne , Secretary

5/22/2023

Chapter 70.114 - Aids Payment Worksheet For Tax Year 2022(Payment Year 2023) - Payment Due January 31, 2023

3267 of 7056

LEGAL DESCRIPTION: T23 R24-E S12 PT OF SWSE				PARCEL NO: 090302		CONTROL NO: 90302		
0.63	\$1,178.07	0.74023888	\$872.06	0	\$0.00	STAT	999999	STATE OF WISCONSIN
				0.00773250	\$6.74	CNTY	31	KEWAUNEE COUNTY
				0.00157740	\$1.38	MUNI	31020	TOWN OF WEST KEWAUNEE
				0.01007730	\$8.79	REG	312814	SCH D OF KEWAUNEE
				0.00081810	\$0.71	VTAE	001300	NORTHEAST WISCONSIN VTAE DISTRICT
Parcel Total:					\$17.62			

LEGAL DESCRIPTION: T23 R24-E S12 PT OF SESE				PARCEL NO: 090303		CONTROL NO: 90303		
2.91	\$5,441.56	0.74023888	\$4,028.05	0	\$0.00	STAT	999999	STATE OF WISCONSIN
				0.00773250	\$31.15	CNTY	31	KEWAUNEE COUNTY
				0.00157740	\$6.35	MUNI	31020	TOWN OF WEST KEWAUNEE
				0.01007730	\$40.59	REG	312814	SCH D OF KEWAUNEE
				0.00081810	\$3.30	VTAE	001300	NORTHEAST WISCONSIN VTAE DISTRICT
Parcel Total:					\$81.39			

LEGAL DESCRIPTION: T23 R24-E S12 PT OF NESE				PARCEL NO: 090304		CONTROL NO: 90304		
1.99	\$3,721.20	0.74023888	\$2,754.57	0	\$0.00	STAT	999999	STATE OF WISCONSIN
				0.00773250	\$21.30	CNTY	31	KEWAUNEE COUNTY
				0.00157740	\$4.34	MUNI	31020	TOWN OF WEST KEWAUNEE
				0.01007730	\$27.76	REG	312814	SCH D OF KEWAUNEE
				0.00081810	\$2.25	VTAE	001300	NORTHEAST WISCONSIN VTAE DISTRICT
Parcel Total:					\$55.65			



State of Wisconsin / Department of Natural Resources

Tony Evers , Governor

Adam N Payne , Secretary

5/22/2023

Chapter 70.114 - Aids Payment Worksheet For Tax Year 2022(Payment Year 2023) - Payment Due January 31, 2023

3268 of 7056

LEGAL DESCRIPTION: T23 R24-E S13 PT OF SWSW				PARCEL NO: 090305				CONTROL NO: 90305			
1.42	\$2,655.32	0.74023888	\$1,965.57								
				0	\$0.00	STAT	999999	STATE OF WISCONSIN			
				0.00773250	\$15.20	CNTY	31	KEWAUNEE COUNTY			
				0.00157740	\$3.10	MUNI	31020	TOWN OF WEST KEWAUNEE			
				0.01007730	\$19.81	REG	312814	SCH D OF KEWAUNEE			
				0.00081810	\$1.61	VTAE	001300	NORTHEAST WISCONSIN VTAE DISTRICT			
				Parcel Total:	\$39.72						

LEGAL DESCRIPTION: T23 R24-E S13 PT OF NWSW				PARCEL NO: 090306				CONTROL NO: 90306			
1.43	\$2,674.03	0.74023888	\$1,979.42								
				0	\$0.00	STAT	999999	STATE OF WISCONSIN			
				0.00773250	\$15.31	CNTY	31	KEWAUNEE COUNTY			
				0.00157740	\$3.12	MUNI	31020	TOWN OF WEST KEWAUNEE			
				0.01007730	\$19.95	REG	312814	SCH D OF KEWAUNEE			
				0.00081810	\$1.62	VTAE	001300	NORTHEAST WISCONSIN VTAE DISTRICT			
				Parcel Total:	\$40.00						

LEGAL DESCRIPTION: T23 R24-E S13 PT OF NESW				PARCEL NO: 090307				CONTROL NO: 90307			
3.29	\$6,152.13	0.74023888	\$4,554.05								
				0	\$0.00	STAT	999999	STATE OF WISCONSIN			
				0.00773250	\$35.21	CNTY	31	KEWAUNEE COUNTY			
				0.00157740	\$7.18	MUNI	31020	TOWN OF WEST KEWAUNEE			
				0.01007730	\$45.89	REG	312814	SCH D OF KEWAUNEE			
				0.00081810	\$3.73	VTAE	001300	NORTHEAST WISCONSIN VTAE DISTRICT			
				Parcel Total:	\$92.01						



State of Wisconsin / Department of Natural Resources

Tony Evers , Governor

Adam N Payne , Secretary

5/22/2023

Chapter 70.114 - Aids Payment Worksheet For Tax Year 2022(Payment Year 2023) - Payment Due January 31, 2023

3269 of 7056

LEGAL DESCRIPTION: T23 R24-E S13 PT OF SENW				PARCEL NO: 090308		CONTROL NO: 90308	
1.66	\$3,104.12	0.74023888	\$2,297.79				
			0	\$0.00	STAT	999999	STATE OF WISCONSIN
			0.00773250	\$17.77	CNTY	31	KEWAUNEE COUNTY
			0.00157740	\$3.62	MUNI	31020	TOWN OF WEST KEWAUNEE
			0.01007730	\$23.16	REG	312814	SCH D OF KEWAUNEE
			0.00081810	\$1.88	VTAE	001300	NORTHEAST WISCONSIN VTAE DISTRICT
Parcel Total:				\$46.43			

LEGAL DESCRIPTION: T23 R24-E S14 PT OF NWNW				PARCEL NO: 090309		CONTROL NO: 90309	
3.27	\$6,114.74	0.74023888	\$4,526.37				
			0	\$0.00	STAT	999999	STATE OF WISCONSIN
			0.00773250	\$35.00	CNTY	31	KEWAUNEE COUNTY
			0.00157740	\$7.14	MUNI	31020	TOWN OF WEST KEWAUNEE
			0.01007730	\$45.61	REG	312814	SCH D OF KEWAUNEE
			0.00081810	\$3.70	VTAE	001300	NORTHEAST WISCONSIN VTAE DISTRICT
Parcel Total:				\$91.45			

LEGAL DESCRIPTION: T23 R24-E S14 PT OF SWNW				PARCEL NO: 090310		CONTROL NO: 90310	
0.9	\$1,682.95	0.74023888	\$1,245.78				
			0	\$0.00	STAT	999999	STATE OF WISCONSIN
			0.00773250	\$9.63	CNTY	31	KEWAUNEE COUNTY
			0.00157740	\$1.97	MUNI	31020	TOWN OF WEST KEWAUNEE
			0.01007730	\$12.55	REG	312814	SCH D OF KEWAUNEE
			0.00081810	\$1.02	VTAE	001300	NORTHEAST WISCONSIN VTAE DISTRICT
Parcel Total:				\$25.17			



State of Wisconsin / Department of Natural Resources

Tony Evers , Governor

Adam N Payne , Secretary

5/22/2023

Chapter 70.114 - Aids Payment Worksheet For Tax Year 2022(Payment Year 2023) - Payment Due January 31, 2023

3270 of 7056

LEGAL DESCRIPTION: T23 R24-E S14 PT OF SENW	PARCEL NO: 090311	CONTROL NO: 90311
---	-------------------	-------------------

1.61	\$3,010.62	0.74023888	\$2,228.58	
------	------------	------------	------------	--

0	\$0.00	STAT	999999	STATE OF WISCONSIN
0.00773250	\$17.23	CNTY	31	KEWAUNEE COUNTY
0.00157740	\$3.52	MUNI	31020	TOWN OF WEST KEWAUNEE
0.01007730	\$22.46	REG	312814	SCH D OF KEWAUNEE
0.00081810	\$1.82	VTAE	001300	NORTHEAST WISCONSIN VTAE DISTRICT

Parcel Total:	\$45.03	
---------------	---------	--

LEGAL DESCRIPTION: T23 R24-E S14 PT OF NESW	PARCEL NO: 090312	CONTROL NO: 90312
---	-------------------	-------------------

4.37	\$8,171.69	0.74023888	\$6,049.00	
------	------------	------------	------------	--

0	\$0.00	STAT	999999	STATE OF WISCONSIN
0.00773250	\$46.77	CNTY	31	KEWAUNEE COUNTY
0.00157740	\$9.54	MUNI	31020	TOWN OF WEST KEWAUNEE
0.01007730	\$60.96	REG	312814	SCH D OF KEWAUNEE
0.00081810	\$4.95	VTAE	001300	NORTHEAST WISCONSIN VTAE DISTRICT

Parcel Total:	\$122.22	
---------------	----------	--

LEGAL DESCRIPTION: T23 R24-E S14 PT OF SESW	PARCEL NO: 090313	CONTROL NO: 90313
---	-------------------	-------------------

0.39	\$729.28	0.74023888	\$539.84	
------	----------	------------	----------	--

0	\$0.00	STAT	999999	STATE OF WISCONSIN
0.00773250	\$4.17	CNTY	31	KEWAUNEE COUNTY
0.00157740	\$0.85	MUNI	31020	TOWN OF WEST KEWAUNEE
0.01007730	\$5.44	REG	312814	SCH D OF KEWAUNEE
0.00081810	\$0.44	VTAE	001300	NORTHEAST WISCONSIN VTAE DISTRICT

Parcel Total:	\$10.90	
---------------	---------	--



State of Wisconsin / Department of Natural Resources

Tony Evers , Governor

Adam N Payne , Secretary

5/22/2023

Chapter 70.114 - Aids Payment Worksheet For Tax Year 2022(Payment Year 2023) - Payment Due January 31, 2023

3271 of 7056

LEGAL DESCRIPTION: T23 R24-E S14 PT OF SWSE	PARCEL NO: 090314	CONTROL NO: 90314
---	-------------------	-------------------

2.95	\$5,516.35	0.74023888	\$4,083.41	
------	------------	------------	------------	--

0	\$0.00	STAT	999999	STATE OF WISCONSIN
0.00773250	\$31.58	CNTY	31	KEWAUNEE COUNTY
0.00157740	\$6.44	MUNI	31020	TOWN OF WEST KEWAUNEE
0.01007730	\$41.15	REG	312814	SCH D OF KEWAUNEE
0.00081810	\$3.34	VTAE	001300	NORTHEAST WISCONSIN VTAE DISTRICT

Parcel Total:	\$82.51
---------------	---------

LEGAL DESCRIPTION: T23 R24-E S14 PT OF SESE	PARCEL NO: 090315	CONTROL NO: 90315
---	-------------------	-------------------

3.02	\$5,647.25	0.74023888	\$4,180.32	
------	------------	------------	------------	--

0	\$0.00	STAT	999999	STATE OF WISCONSIN
0.00773250	\$32.32	CNTY	31	KEWAUNEE COUNTY
0.00157740	\$6.59	MUNI	31020	TOWN OF WEST KEWAUNEE
0.01007730	\$42.13	REG	312814	SCH D OF KEWAUNEE
0.00081810	\$3.42	VTAE	001300	NORTHEAST WISCONSIN VTAE DISTRICT

Parcel Total:	\$84.46
---------------	---------

File Number Total:	\$1,572.08
--------------------	------------



State of Wisconsin / Department of Natural Resources

Tony Evers , Governor

Adam N Payne , Secretary

5/22/2023

Chapter 70.114 - Aids Payment Worksheet For Tax Year 2022(Payment Year 2023) - Payment Due January 31, 2023

3272 of 7056

FILE NO: W 1172 *	DATE OF PURCHASE: 05/23/1996	GRANTOR: DAVID F KLEIMAN
LEGAL DESCRIPTION: T23 R24-E S14 PT OF SWSE	PARCEL NO: 31 020 14.155.1	CONTROL NO: 77047
0.02	\$201.47	0.74023888 \$149.13
	0	\$0.00 STAT 999999 STATE OF WISCONSIN
	0.00773250	\$1.15 CNTY 31 KEWAUNEE COUNTY
	0.00157740	\$0.24 MUNI 31020 TOWN OF WEST KEWAUNEE
	0.01007730	\$1.50 REG 312814 SCH D OF KEWAUNEE
	0.00081810	\$0.12 VTAE 001300 NORTHEAST WISCONSIN VTAE DISTRICT
Parcel Total:		\$3.01

LEGAL DESCRIPTION: T23 R24-E S14 PT OF SESE	PARCEL NO: 31 020 14.155.1	CONTROL NO: 77048
0.16	\$1,630.06	0.74023888 \$1,206.63
	0	\$0.00 STAT 999999 STATE OF WISCONSIN
	0.00773250	\$9.33 CNTY 31 KEWAUNEE COUNTY
	0.00157740	\$1.90 MUNI 31020 TOWN OF WEST KEWAUNEE
	0.01007730	\$12.16 REG 312814 SCH D OF KEWAUNEE
	0.00081810	\$0.99 VTAE 001300 NORTHEAST WISCONSIN VTAE DISTRICT
Parcel Total:		\$24.38

File Number Total:	\$27.39
--------------------	---------



State of Wisconsin / Department of Natural Resources

Tony Evers , Governor

Adam N Payne , Secretary

5/22/2023

Chapter 70.114 - Aids Payment Worksheet For Tax Year 2022(Payment Year 2023) - Payment Due January 31, 2023

3273 of 7056

FILE NO: W 1690 *				DATE OF PURCHASE: 05/02/2007				GRANTOR: BAYLAKE BANK TRUST			
LEGAL DESCRIPTION: T23 R24-E S06 PT OF SWNW				PARCEL NO: 31-020-6.10				CONTROL NO: 97388			
38.06	\$122,674.95	0.74023888	\$90,808.77								
				0	\$0.00	STAT	999999	STATE OF WISCONSIN			
				0.00773250	\$702.18	CNTY	31	KEWAUNEE COUNTY			
				0.00157740	\$143.24	MUNI	31020	TOWN OF WEST KEWAUNEE			
				0.01007730	\$915.11	REG	312814	SCH D OF KEWAUNEE			
				0.00081810	\$74.29	VTAE	001300	NORTHEAST WISCONSIN VTAE DISTRICT			
Parcel Total:					\$1,834.82						

LEGAL DESCRIPTION: T23 R24-E S06 PT OF SWSW				PARCEL NO: 31-020-6.11				CONTROL NO: 97389			
39.34	\$126,979.86	0.74023888	\$93,995.43								
				0	\$0.00	STAT	999999	STATE OF WISCONSIN			
				0.00773250	\$726.82	CNTY	31	KEWAUNEE COUNTY			
				0.00157740	\$148.26	MUNI	31020	TOWN OF WEST KEWAUNEE			
				0.01007730	\$947.22	REG	312814	SCH D OF KEWAUNEE			
				0.00081810	\$76.90	VTAE	001300	NORTHEAST WISCONSIN VTAE DISTRICT			
Parcel Total:					\$1,899.20						



State of Wisconsin / Department of Natural Resources

Tony Evers , Governor

Adam N Payne , Secretary

5/22/2023

Chapter 70.114 - Aids Payment Worksheet For Tax Year 2022(Payment Year 2023) - Payment Due January 31, 2023

3274 of 7056

LEGAL DESCRIPTION: T23 R24-E S06 PT OF NWSW	PARCEL NO: 31-020-6.07	CONTROL NO: 97390
---	------------------------	-------------------

38.06	\$122,674.95	0.74023888	\$90,808.77	
-------	--------------	------------	-------------	--

0	\$0.00	STAT	999999	STATE OF WISCONSIN
---	--------	------	--------	--------------------

0.00773250	\$702.18	CNTY	31	KEWAUNEE COUNTY
------------	----------	------	----	-----------------

0.00157740	\$143.24	MUNI	31020	TOWN OF WEST KEWAUNEE
------------	----------	------	-------	-----------------------

0.01007730	\$915.11	REG	312814	SCH D OF KEWAUNEE
------------	----------	-----	--------	-------------------

0.00081810	\$74.29	VTAE	001300	NORTHEAST WISCONSIN VTAE DISTRICT
------------	---------	------	--------	-----------------------------------

Parcel Total:	\$1,834.82
---------------	------------

File Number Total:	\$5,568.84
--------------------	------------

FILE NO: W 1693 *	DATE OF PURCHASE: 10/16/2007	GRANTOR: MICHAEL P ROSS
-------------------	------------------------------	-------------------------

LEGAL DESCRIPTION: T23 R24-E S14 PT OF SWNW	PARCEL NO: 31 020 14.09	CONTROL NO: 98014
---	-------------------------	-------------------

1	\$32,013.94	0.74023888	\$23,697.96	
---	-------------	------------	-------------	--

0	\$0.00	STAT	999999	STATE OF WISCONSIN
---	--------	------	--------	--------------------

0.00773250	\$183.24	CNTY	31	KEWAUNEE COUNTY
------------	----------	------	----	-----------------

0.00157740	\$37.38	MUNI	31020	TOWN OF WEST KEWAUNEE
------------	---------	------	-------	-----------------------

0.01007730	\$238.81	REG	312814	SCH D OF KEWAUNEE
------------	----------	-----	--------	-------------------

0.00081810	\$19.39	VTAE	001300	NORTHEAST WISCONSIN VTAE DISTRICT
------------	---------	------	--------	-----------------------------------

Parcel Total:	\$478.82
---------------	----------



State of Wisconsin / Department of Natural Resources

Tony Evers , Governor

Adam N Payne , Secretary

5/22/2023

Chapter 70.114 - Aids Payment Worksheet For Tax Year 2022(Payment Year 2023) - Payment Due January 31, 2023

3275 of 7056

LEGAL DESCRIPTION: T23 R24-E S14 PT OF NESW	PARCEL NO: 098018	CONTROL NO: 98018
---	-------------------	-------------------

1.75	\$56,016.37	0.74023888	\$41,465.50	
------	-------------	------------	-------------	--

0	\$0.00	STAT	999999	STATE OF WISCONSIN
---	--------	------	--------	--------------------

0.00773250	\$320.63	CNTY	31	KEWAUNEE COUNTY
------------	----------	------	----	-----------------

0.00157740	\$65.41	MUNI	31020	TOWN OF WEST KEWAUNEE
------------	---------	------	-------	-----------------------

0.01007730	\$417.86	REG	312814	SCH D OF KEWAUNEE
------------	----------	-----	--------	-------------------

0.00081810	\$33.92	VTAE	001300	NORTHEAST WISCONSIN VTAE DISTRICT
------------	---------	------	--------	-----------------------------------

Parcel Total:	\$837.82	
---------------	----------	--

LEGAL DESCRIPTION: T23 R24-E S14 PT OF NWSW	PARCEL NO: 098019	CONTROL NO: 98019
---	-------------------	-------------------

0.25	\$8,005.09	0.74023888	\$5,925.68	
------	------------	------------	------------	--

0	\$0.00	STAT	999999	STATE OF WISCONSIN
---	--------	------	--------	--------------------

0.00773250	\$45.82	CNTY	31	KEWAUNEE COUNTY
------------	---------	------	----	-----------------

0.00157740	\$9.35	MUNI	31020	TOWN OF WEST KEWAUNEE
------------	--------	------	-------	-----------------------

0.01007730	\$59.71	REG	312814	SCH D OF KEWAUNEE
------------	---------	-----	--------	-------------------

0.00081810	\$4.85	VTAE	001300	NORTHEAST WISCONSIN VTAE DISTRICT
------------	--------	------	--------	-----------------------------------

Parcel Total:	\$119.73	
---------------	----------	--

File Number Total:	\$1,436.37	
--------------------	------------	--



State of Wisconsin / Department of Natural Resources

Tony Evers , Governor

Adam N Payne , Secretary

5/22/2023

Chapter 70.114 - Aids Payment Worksheet For Tax Year 2022(Payment Year 2023) - Payment Due January 31, 2023

3276 of 7056

FILE NO: W 1709 *				DATE OF PURCHASE: 07/19/2007				GRANTOR: LYNNE H BUSCH			
LEGAL DESCRIPTION: T23 R24-E S07 SWNE				PARCEL NO: 31-020-7.03				CONTROL NO: 97872			
40	\$154,067.49	0.74023888	\$114,046.75								
				0	\$0.00	STAT	999999	STATE OF WISCONSIN			
				0.00773250	\$881.87	CNTY	31	KEWAUNEE COUNTY			
				0.00157740	\$179.89	MUNI	31020	TOWN OF WEST KEWAUNEE			
				0.01007730	\$1,149.29	REG	312814	SCH D OF KEWAUNEE			
				0.00081810	\$93.30	VTAE	001300	NORTHEAST WISCONSIN VTAE DISTRICT			
Parcel Total:					\$2,304.35						

LEGAL DESCRIPTION: T23 R24-E S07 SENW				PARCEL NO: 31-020-7.08				CONTROL NO: 97873			
40	\$154,067.49	0.74023888	\$114,046.75								
				0	\$0.00	STAT	999999	STATE OF WISCONSIN			
				0.00773250	\$881.87	CNTY	31	KEWAUNEE COUNTY			
				0.00157740	\$179.89	MUNI	31020	TOWN OF WEST KEWAUNEE			
				0.01007730	\$1,149.29	REG	312814	SCH D OF KEWAUNEE			
				0.00081810	\$93.30	VTAE	001300	NORTHEAST WISCONSIN VTAE DISTRICT			
Parcel Total:					\$2,304.35						



State of Wisconsin / Department of Natural Resources

Tony Evers , Governor

Adam N Payne , Secretary

5/22/2023

Chapter 70.114 - Aids Payment Worksheet For Tax Year 2022(Payment Year 2023) - Payment Due January 31, 2023

3277 of 7056

LEGAL DESCRIPTION: T23 R24-E S07 NESW	PARCEL NO: 31-020-7.09	CONTROL NO: 97874
---------------------------------------	------------------------	-------------------

40	\$154,067.49	0.74023888	\$114,046.75
----	--------------	------------	--------------

0	\$0.00	STAT	999999	STATE OF WISCONSIN
0.00773250	\$881.87	CNTY	31	KEWAUNEE COUNTY
0.00157740	\$179.89	MUNI	31020	TOWN OF WEST KEWAUNEE
0.01007730	\$1,149.29	REG	312814	SCH D OF KEWAUNEE
0.00081810	\$93.30	VTAE	001300	NORTHEAST WISCONSIN VTAE DISTRICT

Parcel Total:	\$2,304.35
---------------	------------

LEGAL DESCRIPTION: T23 R24-E S07 SESW	PARCEL NO: 31-020-7.12	CONTROL NO: 97875
---------------------------------------	------------------------	-------------------

40	\$154,067.49	0.74023888	\$114,046.75
----	--------------	------------	--------------

0	\$0.00	STAT	999999	STATE OF WISCONSIN
0.00773250	\$881.87	CNTY	31	KEWAUNEE COUNTY
0.00157740	\$179.89	MUNI	31020	TOWN OF WEST KEWAUNEE
0.01007730	\$1,149.29	REG	312814	SCH D OF KEWAUNEE
0.00081810	\$93.30	VTAE	001300	NORTHEAST WISCONSIN VTAE DISTRICT

Parcel Total:	\$2,304.35
---------------	------------

File Number Total:	\$9,217.40
--------------------	------------



State of Wisconsin / Department of Natural Resources

Tony Evers , Governor

Adam N Payne , Secretary

5/22/2023

Chapter 70.114 - Aids Payment Worksheet For Tax Year 2022(Payment Year 2023) - Payment Due January 31, 2023

3278 of 7056

FILE NO: WM 60253 *	DATE OF PURCHASE: 09/29/2014	GRANTOR: Jeffrey Evraets, et al
LEGAL DESCRIPTION: T23 R24-E S07 SWSE	PARCEL NO: 020-00007-0300	CONTROL NO: 126527
40	\$152,091.90	0.74023888 \$112,584.34
	0	\$0.00 STAT 999999 STATE OF WISCONSIN
	0.00773250	\$870.56 CNTY 31 KEWAUNEE COUNTY
	0.00157740	\$177.59 MUNI 31020 TOWN OF WEST KEWAUNEE
	0.01007730	\$1,134.55 REG 312814 SCH D OF KEWAUNEE
	0.00081810	\$92.11 VTAE 001300 NORTHEAST WISCONSIN VTAE DISTRICT
Parcel Total:		\$2,274.81

File Number Total:	\$2,274.81
--------------------	------------

FILE NO: WM 60258 *	DATE OF PURCHASE: 09/16/2014	GRANTOR: Roland J Ferry
LEGAL DESCRIPTION: T23 R24-E S07 Lot 2, CSM #1570	PARCEL NO: 31 020 7.141	CONTROL NO: 130190
20.07	\$57,393.17	0.74023888 \$42,484.66
	0	\$0.00 STAT 999999 STATE OF WISCONSIN
	0.00773250	\$328.51 CNTY 31 KEWAUNEE COUNTY
	0.00157740	\$67.01 MUNI 31020 TOWN OF WEST KEWAUNEE
	0.01007730	\$428.13 REG 312814 SCH D OF KEWAUNEE
	0.00081810	\$34.76 VTAE 001300 NORTHEAST WISCONSIN VTAE DISTRICT
Parcel Total:		\$858.41

File Number Total:	\$858.41
--------------------	----------

Municipality Total:	\$20,955.30
---------------------	-------------



State of Wisconsin / Department of Natural Resources

Tony Evers , Governor

Adam N Payne , Secretary

5/22/2023

Chapter 70.114 - Aids Payment Worksheet For Tax Year 2022(Payment Year 2023) - Payment Due January 31, 2023

3279 of 7056

DETAIL FOR VILLAGE OF CASCO, KEWAUNEE COUNTY

Acres	Est. Adjust. Purch. Price	Level of Assessment	Adjusted Local Value	Net Gen. Tax Rate	Calc. Aid Pay Amount	----- Taxing Jurisdiction -----		
						Type	Code	Description
FILE NO: P 1655 *			DATE OF PURCHASE: 09/16/1996			GRANTOR: FOX VALLEY AND WESTERN LTD.		
LEGAL DESCRIPTION: T24 R24-E S17 PT OF NWNE				PARCEL NO: 77542		CONTROL NO: 77542		
0.97	\$3,244.26	0.82164334	\$2,665.63					
				0	\$0.00	STAT	999999	STATE OF WISCONSIN
				0.00645320	\$17.20	CNTY	31	KEWAUNEE COUNTY
				0.00438680	\$11.69	MUNI	31111	VILLAGE OF CASCO
				0.00773180	\$20.61	REG	313220	SCH D OF LUXEMBURG-CASCO
				0.00069280	\$1.85	VTAE	001300	NORTHEAST WISCONSIN VTAE DISTRICT
Parcel Total:					\$51.35			

LEGAL DESCRIPTION: T24 R24-E S17 PT OF NENW				PARCEL NO: 77543		CONTROL NO: 77543		
1.58	\$5,284.53	0.82164334	\$4,342.00					
				0	\$0.00	STAT	999999	STATE OF WISCONSIN
				0.00645320	\$28.02	CNTY	31	KEWAUNEE COUNTY
				0.00438680	\$19.05	MUNI	31111	VILLAGE OF CASCO
				0.00773180	\$33.57	REG	313220	SCH D OF LUXEMBURG-CASCO
				0.00069280	\$3.01	VTAE	001300	NORTHEAST WISCONSIN VTAE DISTRICT
Parcel Total:					\$83.65			



State of Wisconsin / Department of Natural Resources

Tony Evers , Governor

Adam N Payne , Secretary

5/22/2023

Chapter 70.114 - Aids Payment Worksheet For Tax Year 2022(Payment Year 2023) - Payment Due January 31, 2023

3280 of 7056

LEGAL DESCRIPTION: T24 R24-E S17 PT OF NWNW				PARCEL NO: 77544		CONTROL NO: 77544		
0.65	\$2,174.66	0.82164334	\$1,786.80					
				0	\$0.00	STAT	999999	STATE OF WISCONSIN
				0.00645320	\$11.53	CNTY	31	KEWAUNEE COUNTY
				0.00438680	\$7.84	MUNI	31111	VILLAGE OF CASCO
				0.00773180	\$13.82	REG	313220	SCH D OF LUXEMBURG-CASCO
				0.00069280	\$1.24	VTAE	001300	NORTHEAST WISCONSIN VTAE DISTRICT
Parcel Total:					\$34.43			

LEGAL DESCRIPTION: T24 R24-E S17 PT OF SWNW				PARCEL NO: 77545		CONTROL NO: 77545		
0.71	\$2,374.40	0.82164334	\$1,950.91					
				0	\$0.00	STAT	999999	STATE OF WISCONSIN
				0.00645320	\$12.59	CNTY	31	KEWAUNEE COUNTY
				0.00438680	\$8.56	MUNI	31111	VILLAGE OF CASCO
				0.00773180	\$15.08	REG	313220	SCH D OF LUXEMBURG-CASCO
				0.00069280	\$1.35	VTAE	001300	NORTHEAST WISCONSIN VTAE DISTRICT
Parcel Total:					\$37.58			

File Number Total:	\$207.01
--------------------	----------

Municipality Total:	\$207.01
---------------------	----------



State of Wisconsin / Department of Natural Resources

Tony Evers , Governor

Adam N Payne , Secretary

5/22/2023

Chapter 70.114 - Aids Payment Worksheet For Tax Year 2022(Payment Year 2023) - Payment Due January 31, 2023

3281 of 7056

DETAIL FOR CITY OF ALGOMA, KEWAUNEE COUNTY

Acres	Est. Adjust. Purch. Price	Level of Assessment	Adjusted Local Value	Net Gen. Tax Rate	Calc. Aid Pay Amount	Type	Code	Description
FILE NO: P 1655 *			DATE OF PURCHASE: 09/16/1996			GRANTOR: FOX VALLEY AND WESTERN LTD.		
LEGAL DESCRIPTION: T25 R25-E S27 PT OF SENE				PARCEL NO: 77585		CONTROL NO: 77585		
1.72	\$12,916.26	0.98155460	\$12,678.01					
				0	\$0.00	STAT	999999	STATE OF WISCONSIN
				0.00580980	\$73.66	CNTY	31	KEWAUNEE COUNTY
				0.00861650	\$109.24	MUNI	31201	CITY OF ALGOMA
				0.00715150	\$90.67	REG	310070	SCH D OF ALGOMA
				0.00064130	\$8.13	VTAE	001300	NORTHEAST WISCONSIN VTAE DISTRICT
Parcel Total:					\$281.70			

LEGAL DESCRIPTION: T25 R25-E S27 PT OF SWNE				PARCEL NO: 77586		CONTROL NO: 77586		
3.05	\$25,912.85	0.98155460	\$25,434.88					
				0	\$0.00	STAT	999999	STATE OF WISCONSIN
				0.00580980	\$147.77	CNTY	31	KEWAUNEE COUNTY
				0.00861650	\$219.16	MUNI	31201	CITY OF ALGOMA
				0.00715150	\$181.90	REG	310070	SCH D OF ALGOMA
				0.00064130	\$16.31	VTAE	001300	NORTHEAST WISCONSIN VTAE DISTRICT
Parcel Total:					\$565.14			



State of Wisconsin / Department of Natural Resources

Tony Evers , Governor

Adam N Payne , Secretary

5/22/2023

Chapter 70.114 - Aids Payment Worksheet For Tax Year 2022(Payment Year 2023) - Payment Due January 31, 2023

3282 of 7056

LEGAL DESCRIPTION: T25 R25-E S27 PT OF NWNE				PARCEL NO: 77587				CONTROL NO: 77587	
0.5	\$4,248.89	0.98155460	\$4,170.51						
				0	\$0.00	STAT	999999	STATE OF WISCONSIN	
				0.00580980	\$24.23	CNTY	31	KEWAUNEE COUNTY	
				0.00861650	\$35.94	MUNI	31201	CITY OF ALGOMA	
				0.00715150	\$29.83	REG	310070	SCH D OF ALGOMA	
				0.00064130	\$2.67	VTAE	001300	NORTHEAST WISCONSIN VTAE DISTRICT	
Parcel Total:					\$92.67				

LEGAL DESCRIPTION: T25 R25-E S27 PT OF NENW				PARCEL NO: 77588				CONTROL NO: 77588	
4.1	\$34,832.39	0.98155460	\$34,189.89						
				0	\$0.00	STAT	999999	STATE OF WISCONSIN	
				0.00580980	\$198.64	CNTY	31	KEWAUNEE COUNTY	
				0.00861650	\$294.60	MUNI	31201	CITY OF ALGOMA	
				0.00715150	\$244.51	REG	310070	SCH D OF ALGOMA	
				0.00064130	\$21.93	VTAE	001300	NORTHEAST WISCONSIN VTAE DISTRICT	
Parcel Total:					\$759.68				

LEGAL DESCRIPTION: T25 R25-E S27 PT OF NWNW				PARCEL NO: 77589				CONTROL NO: 77589	
4.19	\$35,597.81	0.98155460	\$34,941.20						
				0	\$0.00	STAT	999999	STATE OF WISCONSIN	
				0.00580980	\$203.00	CNTY	31	KEWAUNEE COUNTY	
				0.00861650	\$301.07	MUNI	31201	CITY OF ALGOMA	
				0.00715150	\$249.88	REG	310070	SCH D OF ALGOMA	
				0.00064130	\$22.41	VTAE	001300	NORTHEAST WISCONSIN VTAE DISTRICT	
Parcel Total:					\$776.36				



State of Wisconsin / Department of Natural Resources

Tony Evers , Governor

Adam N Payne , Secretary

5/22/2023

Chapter 70.114 - Aids Payment Worksheet For Tax Year 2022(Payment Year 2023) - Payment Due January 31, 2023

3283 of 7056

File Number Total: \$2,475.55

FILE NO: PR 40240 *

DATE OF PURCHASE: 08/01/2019

GRANTOR: CTI Properties, LLC

LEGAL DESCRIPTION: T25 R25-E S27 Lot 1 of CSM 1821

PARCEL NO: 31-201-27.0410M

CONTROL NO: 135600

0.67 \$34,606.74 0.98155460 \$33,968.40

0 \$0.00 STAT 999999 STATE OF WISCONSIN

0.00580980 \$197.35 CNTY 31 KEWAUNEE COUNTY

0.00861650 \$292.69 MUNI 31201 CITY OF ALGOMA

0.00715150 \$242.93 REG 310070 SCH D OF ALGOMA

0.00064130 \$21.78 VTAE 001300 NORTHEAST WISCONSIN VTAE DISTRICT

Parcel Total: \$754.75

File Number Total: \$754.75

Municipality Total: \$3,230.30



State of Wisconsin / Department of Natural Resources

Tony Evers , Governor

Adam N Payne , Secretary

5/22/2023

Chapter 70.114 - Aids Payment Worksheet For Tax Year 2022(Payment Year 2023) - Payment Due January 31, 2023

3284 of 7056

DETAIL FOR CITY OF KEWAUNEE, KEWAUNEE COUNTY

Acres	Est. Adjust. Purch. Price	Level of Assessment	Adjusted Local Value	Net Gen. Tax Rate	Calc. Aid Pay Amount	Type	Code	----- Taxing Jurisdiction ----- Description
FILE NO: P 1794 *		DATE OF PURCHASE: 06/25/2003			GRANTOR: WISCONSIN CENTRAL LTD			
LEGAL DESCRIPTION: T23 R24-E S13 PT OF SWNE				PARCEL NO: 090316		CONTROL NO: 90316		
1.91	\$2,717.31	0.99556024	\$2,705.25					
				0	\$0.00	STAT	999999	STATE OF WISCONSIN
				0.00568660	\$15.38	CNTY	31	KEWAUNEE COUNTY
				0.00702740	\$19.01	MUNI	31241	CITY OF KEWAUNEE
				0.00773290	\$20.92	REG	312814	SCH D OF KEWAUNEE
				0.00062770	\$1.70	VTAE	001300	NORTHEAST WISCONSIN VTAE DISTRICT
Parcel Total:					\$57.01			

LEGAL DESCRIPTION: T23 R24-E S13 PT OF NWNE				PARCEL NO: 090317		CONTROL NO: 90317		
3.56	\$5,064.74	0.99556024	\$5,042.26					
				0	\$0.00	STAT	999999	STATE OF WISCONSIN
				0.00568660	\$28.67	CNTY	31	KEWAUNEE COUNTY
				0.00702740	\$35.43	MUNI	31241	CITY OF KEWAUNEE
				0.00773290	\$38.99	REG	312814	SCH D OF KEWAUNEE
				0.00062770	\$3.17	VTAE	001300	NORTHEAST WISCONSIN VTAE DISTRICT
Parcel Total:					\$106.26			



State of Wisconsin / Department of Natural Resources

Tony Evers , Governor

Adam N Payne , Secretary

5/22/2023

Chapter 70.114 - Aids Payment Worksheet For Tax Year 2022(Payment Year 2023) - Payment Due January 31, 2023

3285 of 7056

LEGAL DESCRIPTION: T23 R25-E S18 PT OF NENW				PARCEL NO: 090318				CONTROL NO: 90318	
1.23	\$1,749.90	0.99556024	\$1,742.13						
				0	\$0.00	STAT	999999	STATE OF WISCONSIN	
				0.00568660	\$9.91	CNTY	31	KEWAUNEE COUNTY	
				0.00702740	\$12.24	MUNI	31241	CITY OF KEWAUNEE	
				0.00773290	\$13.47	REG	312814	SCH D OF KEWAUNEE	
				0.00062770	\$1.09	VTAE	001300	NORTHEAST WISCONSIN VTAE DISTRICT	
Parcel Total:					\$36.71				

LEGAL DESCRIPTION: T23 R25-E S18 PT OF NWNW				PARCEL NO: 090319				CONTROL NO: 90319	
1.93	\$2,745.78	0.99556024	\$2,733.59						
				0	\$0.00	STAT	999999	STATE OF WISCONSIN	
				0.00568660	\$15.54	CNTY	31	KEWAUNEE COUNTY	
				0.00702740	\$19.21	MUNI	31241	CITY OF KEWAUNEE	
				0.00773290	\$21.14	REG	312814	SCH D OF KEWAUNEE	
				0.00062770	\$1.72	VTAE	001300	NORTHEAST WISCONSIN VTAE DISTRICT	
Parcel Total:					\$57.61				

LEGAL DESCRIPTION: T23 R25-E S18 PT OF NENE				PARCEL NO: 090320				CONTROL NO: 90320	
1.58	\$2,247.83	0.99556024	\$2,237.85						
				0	\$0.00	STAT	999999	STATE OF WISCONSIN	
				0.00568660	\$12.73	CNTY	31	KEWAUNEE COUNTY	
				0.00702740	\$15.73	MUNI	31241	CITY OF KEWAUNEE	
				0.00773290	\$17.31	REG	312814	SCH D OF KEWAUNEE	
				0.00062770	\$1.40	VTAE	001300	NORTHEAST WISCONSIN VTAE DISTRICT	
Parcel Total:					\$47.17				



State of Wisconsin / Department of Natural Resources

Tony Evers , Governor

Adam N Payne , Secretary

5/22/2023

Chapter 70.114 - Aids Payment Worksheet For Tax Year 2022(Payment Year 2023) - Payment Due January 31, 2023

3286 of 7056

LEGAL DESCRIPTION: T23 R25-E S18 PT OF NWNE	PARCEL NO: 090321	CONTROL NO: 90321
---	-------------------	-------------------

1.69	\$2,404.33	0.99556024	\$2,393.66	
------	------------	------------	------------	--

0	\$0.00	STAT	999999	STATE OF WISCONSIN
0.00568660	\$13.61	CNTY	31	KEWAUNEE COUNTY
0.00702740	\$16.82	MUNI	31241	CITY OF KEWAUNEE
0.00773290	\$18.51	REG	312814	SCH D OF KEWAUNEE
0.00062770	\$1.50	VTAE	001300	NORTHEAST WISCONSIN VTAE DISTRICT

Parcel Total:	\$50.44
---------------	---------

LEGAL DESCRIPTION: T23 R25-E S18 PT OF SENE	PARCEL NO: 090322	CONTROL NO: 90322
---	-------------------	-------------------

0.08	\$113.82	0.99556024	\$113.31	
------	----------	------------	----------	--

0	\$0.00	STAT	999999	STATE OF WISCONSIN
0.00568660	\$0.64	CNTY	31	KEWAUNEE COUNTY
0.00702740	\$0.80	MUNI	31241	CITY OF KEWAUNEE
0.00773290	\$0.88	REG	312814	SCH D OF KEWAUNEE
0.00062770	\$0.07	VTAE	001300	NORTHEAST WISCONSIN VTAE DISTRICT

Parcel Total:	\$2.39
---------------	--------

LEGAL DESCRIPTION: T23 R25-E S18 PT OF NWSE	PARCEL NO: 090326	CONTROL NO: 90326
---	-------------------	-------------------

2.01	\$2,859.59	0.99556024	\$2,846.90	
------	------------	------------	------------	--

0	\$0.00	STAT	999999	STATE OF WISCONSIN
0.00568660	\$16.19	CNTY	31	KEWAUNEE COUNTY
0.00702740	\$20.01	MUNI	31241	CITY OF KEWAUNEE
0.00773290	\$22.01	REG	312814	SCH D OF KEWAUNEE
0.00062770	\$1.79	VTAE	001300	NORTHEAST WISCONSIN VTAE DISTRICT

Parcel Total:	\$60.00
---------------	---------



State of Wisconsin / Department of Natural Resources

Tony Evers , Governor

Adam N Payne , Secretary

5/22/2023

Chapter 70.114 - Aids Payment Worksheet For Tax Year 2022(Payment Year 2023) - Payment Due January 31, 2023

3287 of 7056

LEGAL DESCRIPTION: T23 R25-E S18 PT OF SWSE	PARCEL NO: 090327	CONTROL NO: 90327
---	-------------------	-------------------

0.81	\$1,152.37	0.99556024	\$1,147.26
------	------------	------------	------------

0	\$0.00	STAT	999999	STATE OF WISCONSIN
0.00568660	\$6.52	CNTY	31	KEWAUNEE COUNTY
0.00702740	\$8.06	MUNI	31241	CITY OF KEWAUNEE
0.00773290	\$8.87	REG	312814	SCH D OF KEWAUNEE
0.00062770	\$0.72	VTAE	001300	NORTHEAST WISCONSIN VTAE DISTRICT

Parcel Total:	\$24.17
---------------	---------

LEGAL DESCRIPTION: T23 R25-E S18 PT OF SESE	PARCEL NO: 090328	CONTROL NO: 90328
---	-------------------	-------------------

0.51	\$725.56	0.99556024	\$722.34
------	----------	------------	----------

0	\$0.00	STAT	999999	STATE OF WISCONSIN
0.00568660	\$4.11	CNTY	31	KEWAUNEE COUNTY
0.00702740	\$5.08	MUNI	31241	CITY OF KEWAUNEE
0.00773290	\$5.59	REG	312814	SCH D OF KEWAUNEE
0.00062770	\$0.45	VTAE	001300	NORTHEAST WISCONSIN VTAE DISTRICT

Parcel Total:	\$15.23
---------------	---------

File Number Total:	\$456.99
--------------------	----------

Municipality Total:	\$456.99
---------------------	----------



State of Wisconsin / Department of Natural Resources

Tony Evers , Governor

Adam N Payne , Secretary

5/22/2023

Chapter 70.114 - Aids Payment Worksheet For Tax Year 2022(Payment Year 2023) - Payment Due January 31, 2023

3288 of 7056

DETAIL FOR TOWN OF BANGOR, LA CROSSE COUNTY

Acres	Est. Adjust. Purch. Price	Level of Assessment	Adjusted Local Value	Net Gen. Tax Rate	Calc. Aid Pay Amount	Type	Code	Taxing Jurisdiction Description
FILE NO: FI 2341 *			DATE OF PURCHASE: 03/12/1994			GRANTOR: PAUL SCHAMS		
LEGAL DESCRIPTION: T16 R05-W S31 PT OF NWNW				PARCEL NO: 1-588-0		CONTROL NO: 72710		
14.34	\$25,583.06	0.92312836	\$23,616.44					
				0	\$0.00	STAT	999999	STATE OF WISCONSIN
				0.003026	\$71.46	CNTY	32	LA CROSSE COUNTY
				0.00260150	\$61.44	MUNI	32002	TOWN OF BANGOR
				0.00625530	\$147.73	REG	326370	SCH D OF WEST SALEM
				0.00112750	\$26.63	VTAE	000200	WESTERN WISCONSIN VTAE DISTRICT
Parcel Total:					\$307.26			
File Number Total:					\$307.26			
Municipality Total:					\$307.26			



State of Wisconsin / Department of Natural Resources

Tony Evers , Governor

Adam N Payne , Secretary

5/22/2023

Chapter 70.114 - Aids Payment Worksheet For Tax Year 2022(Payment Year 2023) - Payment Due January 31, 2023

3289 of 7056

DETAIL FOR TOWN OF BARRE, LA CROSSE COUNTY

Acres	Est. Adjust. Purch. Price	Level of Assessment	Adjusted Local Value	Net Gen. Tax Rate	Calc. Aid Pay Amount	----- Taxing Jurisdiction ----- Type Code	Description
FILE NO: NF 30082 *			DATE OF PURCHASE: 03/12/2013			GRANTOR: John H. & Denise L. Homstad	
LEGAL DESCRIPTION: T16 R06-W S25 PT OF SWNW				PARCEL NO: 2-247-0		CONTROL NO: 125825	
19.9	\$70,144.72	1.00347801	\$70,388.68				
				0	\$0.00	STAT 999999	STATE OF WISCONSIN
				0.00263990	\$185.82	CNTY 32	LA CROSSE COUNTY
				0.00093160	\$65.57	MUNI 32004	TOWN OF BARRE
				0.005608	\$394.74	REG 326370	SCH D OF WEST SALEM
				0.00098360	\$69.24	VTAE 000200	WESTERN WISCONSIN VTAE DISTRICT
Parcel Total:					\$715.37		
File Number Total:					\$715.37		
Municipality Total:					\$715.37		



State of Wisconsin / Department of Natural Resources

Tony Evers , Governor

Adam N Payne , Secretary

5/22/2023

Chapter 70.114 - Aids Payment Worksheet For Tax Year 2022(Payment Year 2023) - Payment Due January 31, 2023

3290 of 7056

DETAIL FOR TOWN OF FARMINGTON, LA CROSSE COUNTY

Acres	Est. Adjust. Purch. Price	Level of Assessment	Adjusted Local Value	Net Gen. Tax Rate	Calc. Aid Pay Amount	----- Taxing Jurisdiction -----		
						Type	Code	Description
FILE NO: FI 2484 A			DATE OF PURCHASE: 03/14/1996			GRANTOR: MARVIN J SCHILLER		
LEGAL DESCRIPTION: T18 R05-W S03 PT OF NENE				PARCEL NO: 5-1-001		CONTROL NO: 77185		
1	\$1,767.53	0.87799056	\$1,551.87					
				0	\$0.00	STAT	999999	STATE OF WISCONSIN
				0.00324930	\$5.04	CNTY	32	LA CROSSE COUNTY
				0.00242540	\$3.76	MUNI	32010	TOWN OF FARMINGTON
				0.00864150	\$13.41	REG	273428	SCH D OF MELROSE-MINDORO
				0.00121070	\$1.88	VTAE	000200	WESTERN WISCONSIN VTAE DISTRICT
Parcel Total:					\$24.09			

LEGAL DESCRIPTION: T18 R05-W S03 PT OF SENE				PARCEL NO: 5-1-001		CONTROL NO: 77186		
1	\$1,767.53	0.87799056	\$1,551.87					
				0	\$0.00	STAT	999999	STATE OF WISCONSIN
				0.00324930	\$5.04	CNTY	32	LA CROSSE COUNTY
				0.00242540	\$3.76	MUNI	32010	TOWN OF FARMINGTON
				0.00864150	\$13.41	REG	273428	SCH D OF MELROSE-MINDORO
				0.00121070	\$1.88	VTAE	000200	WESTERN WISCONSIN VTAE DISTRICT
Parcel Total:					\$24.09			



State of Wisconsin / Department of Natural Resources

Tony Evers , Governor

Adam N Payne , Secretary

5/22/2023

Chapter 70.114 - Aids Payment Worksheet For Tax Year 2022(Payment Year 2023) - Payment Due January 31, 2023

3291 of 7056

LEGAL DESCRIPTION: T18 R05-W S03 PT OF NESE				PARCEL NO: 5-1-001		CONTROL NO: 77187	
0.68	\$1,178.35	0.87799056	\$1,034.58				
				0	\$0.00	STAT	999999 STATE OF WISCONSIN
				0.00324930	\$3.36	CNTY	32 LA CROSSE COUNTY
				0.00242540	\$2.51	MUNI	32010 TOWN OF FARMINGTON
				0.00864150	\$8.94	REG	273428 SCH D OF MELROSE-MINDORO
				0.00121070	\$1.25	VTAE	000200 WESTERN WISCONSIN VTAE DISTRICT
Parcel Total:					\$16.06		
File Number Total:					\$64.24		
Municipality Total:					\$64.24		



State of Wisconsin / Department of Natural Resources

Tony Evers , Governor

Adam N Payne , Secretary

5/22/2023

Chapter 70.114 - Aids Payment Worksheet For Tax Year 2022(Payment Year 2023) - Payment Due January 31, 2023

3292 of 7056

DETAIL FOR TOWN OF HOLLAND, LA CROSSE COUNTY

Acres	Est. Adjust. Purch. Price	Level of Assessment	Adjusted Local Value	Net Gen. Tax Rate	Calc. Aid Pay Amount	Type	Code	Taxing Jurisdiction Description
FILE NO: W 1086 *			DATE OF PURCHASE: 01/11/1994			GRANTOR: GATEWAY AREA COUNCIL, INC.,		
LEGAL DESCRIPTION: T18 R08-W S02 PT GV LT 7				PARCEL NO: 72239		CONTROL NO: 72239		
6.06	\$29,433.43	0.88756672	\$26,124.13					
				0	\$0.00	STAT	999999	STATE OF WISCONSIN
				0.00303380	\$79.26	CNTY	32	LA CROSSE COUNTY
				0.00232840	\$60.83	MUNI	32016	TOWN OF HOLLAND
				0.006613	\$172.76	REG	322562	SCH D OF HOLMEN
				0.00113040	\$29.53	VTAE	000200	WESTERN WISCONSIN VTAE DISTRICT
Parcel Total:					\$342.38			

LEGAL DESCRIPTION: T18 R08-W S02 PT GV LT 8				PARCEL NO: 72240		CONTROL NO: 72240		
6.06	\$29,433.43	0.88756672	\$26,124.13					
				0	\$0.00	STAT	999999	STATE OF WISCONSIN
				0.00303380	\$79.26	CNTY	32	LA CROSSE COUNTY
				0.00232840	\$60.83	MUNI	32016	TOWN OF HOLLAND
				0.006613	\$172.76	REG	322562	SCH D OF HOLMEN
				0.00113040	\$29.53	VTAE	000200	WESTERN WISCONSIN VTAE DISTRICT
Parcel Total:					\$342.38			

File Number Total:					\$684.76			
---------------------------	--	--	--	--	-----------------	--	--	--



State of Wisconsin / Department of Natural Resources

Tony Evers , Governor

Adam N Payne , Secretary

5/22/2023

Chapter 70.114 - Aids Payment Worksheet For Tax Year 2022(Payment Year 2023) - Payment Due January 31, 2023

3293 of 7056

FILE NO: W 1291 *				DATE OF PURCHASE: 11/20/1997				GRANTOR: RONALD RIMMERT TRUST			
LEGAL DESCRIPTION: T18 R08-W S27 N1/2 OF NENW				PARCEL NO: 8-1149-000				CONTROL NO: 79674			
20	\$51,965.42	0.88756672	\$46,122.78	0	\$0.00	STAT	999999	STATE OF WISCONSIN			
		0.00303380	\$139.93	CNTY	32	LA CROSSE COUNTY					
		0.00232840	\$107.39	MUNI	32016	TOWN OF HOLLAND					
		0.006613	\$305.01	REG	322562	SCH D OF HOLMEN					
		0.00113040	\$52.14	VTAE	000200	WESTERN WISCONSIN VTAE DISTRICT					
Parcel Total:				\$604.47							

File Number Total:				\$604.47							
--------------------	--	--	--	----------	--	--	--	--	--	--	--

FILE NO: W 1526 *				DATE OF PURCHASE: 12/16/2003				GRANTOR: DAVID A PAULSON			
LEGAL DESCRIPTION: T18 R08-W S22 NWNE				PARCEL NO: 8-1024-0				CONTROL NO: 89841			
40	\$82,569.42	0.88756672	\$73,285.87	0	\$0.00	STAT	999999	STATE OF WISCONSIN			
		0.00303380	\$222.34	CNTY	32	LA CROSSE COUNTY					
		0.00232840	\$170.64	MUNI	32016	TOWN OF HOLLAND					
		0.006613	\$484.64	REG	322562	SCH D OF HOLMEN					
		0.00113040	\$82.84	VTAE	000200	WESTERN WISCONSIN VTAE DISTRICT					
Parcel Total:				\$960.46							

File Number Total:				\$960.46							
--------------------	--	--	--	----------	--	--	--	--	--	--	--



State of Wisconsin / Department of Natural Resources

Tony Evers , Governor

Adam N Payne , Secretary

5/22/2023

Chapter 70.114 - Aids Payment Worksheet For Tax Year 2022(Payment Year 2023) - Payment Due January 31, 2023

3294 of 7056

FILE NO: WM 60213 *				DATE OF PURCHASE: 06/10/2013				GRANTOR: Joel A VonHaden			
LEGAL DESCRIPTION: T18 R08-W S27 PT OF NESE				PARCEL NO: 8-1160-3				CONTROL NO: 126279			
32.12	\$20,696.88	0.88756672	\$18,369.86								
				0	\$0.00	STAT	999999	STATE OF WISCONSIN			
				0.00303380	\$55.73	CNTY	32	LA CROSSE COUNTY			
				0.00232840	\$42.77	MUNI	32016	TOWN OF HOLLAND			
				0.006613	\$121.48	REG	322562	SCH D OF HOLMEN			
				0.00113040	\$20.77	VTAE	000200	WESTERN WISCONSIN VTAE DISTRICT			
Parcel Total:					\$240.75						

LEGAL DESCRIPTION: T18 R08-W S27 NWSE				PARCEL NO: 8-1161-0				CONTROL NO: 126280			
40	\$28,975.63	0.88756672	\$25,717.80								
				0	\$0.00	STAT	999999	STATE OF WISCONSIN			
				0.00303380	\$78.02	CNTY	32	LA CROSSE COUNTY			
				0.00232840	\$59.88	MUNI	32016	TOWN OF HOLLAND			
				0.006613	\$170.07	REG	322562	SCH D OF HOLMEN			
				0.00113040	\$29.07	VTAE	000200	WESTERN WISCONSIN VTAE DISTRICT			
Parcel Total:					\$337.04						



State of Wisconsin / Department of Natural Resources

Tony Evers , Governor

Adam N Payne , Secretary

5/22/2023

Chapter 70.114 - Aids Payment Worksheet For Tax Year 2022(Payment Year 2023) - Payment Due January 31, 2023

3295 of 7056

LEGAL DESCRIPTION: T18 R08-W S27 PT OF SWSE				PARCEL NO: 8-1162-0				CONTROL NO: 126281			
18	\$10,826.06	0.88756672	\$9,608.85	0	\$0.00	STAT	999999	STATE OF WISCONSIN			
				0.00303380	\$29.15	CNTY	32	LA CROSSE COUNTY			
				0.00232840	\$22.37	MUNI	32016	TOWN OF HOLLAND			
				0.006613	\$63.54	REG	322562	SCH D OF HOLMEN			
				0.00113040	\$10.86	VTAE	000200	WESTERN WISCONSIN VTAE DISTRICT			
Parcel Total:				\$125.92							

File Number Total:				\$703.71						
--------------------	--	--	--	----------	--	--	--	--	--	--

FILE NO: WM 60279 *				DATE OF PURCHASE: 08/25/2015				GRANTOR: Thomas M. Weiland Revocable			
LEGAL DESCRIPTION: T18 R08-W S22 PT OF SENW				PARCEL NO: 8-01032-000				CONTROL NO: 131496			
13.12	\$9,002.06	0.88756672	\$7,989.93	0	\$0.00	STAT	999999	STATE OF WISCONSIN			
				0.00303380	\$24.24	CNTY	32	LA CROSSE COUNTY			
				0.00232840	\$18.60	MUNI	32016	TOWN OF HOLLAND			
				0.006613	\$52.84	REG	322562	SCH D OF HOLMEN			
				0.00113040	\$9.03	VTAE	000200	WESTERN WISCONSIN VTAE DISTRICT			
Parcel Total:				\$104.71							



State of Wisconsin / Department of Natural Resources

Tony Evers , Governor

Adam N Payne , Secretary

5/22/2023

Chapter 70.114 - Aids Payment Worksheet For Tax Year 2022(Payment Year 2023) - Payment Due January 31, 2023

3296 of 7056

LEGAL DESCRIPTION: T18 R08-W S27 PT OF SESW				PARCEL NO: 8-01159-000				CONTROL NO: 131497			
9.15	\$5,124.25	0.88756672	\$4,548.12								
				0	\$0.00	STAT	999999	STATE OF WISCONSIN			
				0.00303380	\$13.80	CNTY	32	LA CROSSE COUNTY			
				0.00232840	\$10.59	MUNI	32016	TOWN OF HOLLAND			
				0.006613	\$30.08	REG	322562	SCH D OF HOLMEN			
				0.00113040	\$5.14	VTAE	000200	WESTERN WISCONSIN VTAE DISTRICT			
Parcel Total:					\$59.61						

File Number Total:					\$164.32						
--------------------	--	--	--	--	----------	--	--	--	--	--	--

FILE NO: WM 60741 *				DATE OF PURCHASE: 07/15/2021				GRANTOR: Tyler J McCoy, et al			
LEGAL DESCRIPTION: T18 R08-W S22 NESE				PARCEL NO: 810410				CONTROL NO: 139429			
40	\$32,573.89	0.88756672	\$28,911.50								
				0	\$0.00	STAT	999999	STATE OF WISCONSIN			
				0.00303380	\$87.71	CNTY	32	LA CROSSE COUNTY			
				0.00232840	\$67.32	MUNI	32016	TOWN OF HOLLAND			
				0.006613	\$191.19	REG	322562	SCH D OF HOLMEN			
				0.00113040	\$32.68	VTAE	000200	WESTERN WISCONSIN VTAE DISTRICT			
Parcel Total:					\$378.90						



State of Wisconsin / Department of Natural Resources

Tony Evers , Governor

Adam N Payne , Secretary

5/22/2023

**Chapter 70.114 - Aids Payment Worksheet For Tax Year 2022(Payment Year 2023) - Payment Due
January 31, 2023**

3297 of 7056

LEGAL DESCRIPTION: T18 R08-W S22 SESE	PARCEL NO: 810440	CONTROL NO: 139430
---------------------------------------	-------------------	--------------------

40	\$31,058.83	0.88756672	\$27,566.78
----	-------------	------------	-------------

0	\$0.00	STAT	999999	STATE OF WISCONSIN
---	--------	------	--------	--------------------

0.00303380	\$83.63	CNTY	32	LA CROSSE COUNTY
------------	---------	------	----	------------------

0.00232840	\$64.19	MUNI	32016	TOWN OF HOLLAND
------------	---------	------	-------	-----------------

0.006613	\$182.30	REG	322562	SCH D OF HOLMEN
----------	----------	-----	--------	-----------------

0.00113040	\$31.16	VTAE	000200	WESTERN WISCONSIN VTAE DISTRICT
------------	---------	------	--------	---------------------------------

Parcel Total:	\$361.28
---------------	----------

File Number Total:	\$740.18
--------------------	----------

Municipality Total:	\$3,857.90
---------------------	------------



State of Wisconsin / Department of Natural Resources

Tony Evers , Governor

Adam N Payne , Secretary

5/22/2023

Chapter 70.114 - Aids Payment Worksheet For Tax Year 2022(Payment Year 2023) - Payment Due January 31, 2023

3298 of 7056

DETAIL FOR TOWN OF MEDARY, LA CROSSE COUNTY

Acres	Est. Adjust. Purch. Price	Level of Assessment	Adjusted Local Value	Net Gen. Tax Rate	Calc. Aid Pay Amount	----- Taxing Jurisdiction ----- Type	Code	Description
-------	------------------------------	------------------------	-------------------------	----------------------	-------------------------	---	------	-------------

FILE NO: FI 2395 *	DATE OF PURCHASE: 04/06/1995	GRANTOR: GERALD A PETERSON ET AL
--------------------	------------------------------	----------------------------------

LEGAL DESCRIPTION: T16 R07-W S28 PT OF SWSE	PARCEL NO: 9-1316-000	CONTROL NO: 74656
---	-----------------------	-------------------

5.42	\$69,551.87	0.91259353	\$63,472.58					
				0	\$0.00	STAT	999999	STATE OF WISCONSIN
				0.003092	\$196.26	CNTY	32	LA CROSSE COUNTY
				0.00068410	\$43.42	MUNI	32018	TOWN OF MEDARY
				0.00639330	\$405.80	REG	322849	SCH D OF LA CROSSE
				0.00115210	\$73.13	VTAE	000200	WESTERN WISCONSIN VTAE DISTRICT

Parcel Total: \$718.61

LEGAL DESCRIPTION: T16 R07-W S33 PT OF NWNE	PARCEL NO: 9-1356-000	CONTROL NO: 74657
---	-----------------------	-------------------

16.85	\$128,311.20	0.91259353	\$117,095.97					
				0	\$0.00	STAT	999999	STATE OF WISCONSIN
				0.003092	\$362.06	CNTY	32	LA CROSSE COUNTY
				0.00068410	\$80.10	MUNI	32018	TOWN OF MEDARY
				0.00639330	\$748.63	REG	322849	SCH D OF LA CROSSE
				0.00115210	\$134.90	VTAE	000200	WESTERN WISCONSIN VTAE DISTRICT

Parcel Total: \$1,325.69

File Number Total: \$2,044.30



State of Wisconsin / Department of Natural Resources

Tony Evers , Governor

Adam N Payne , Secretary

5/22/2023

Chapter 70.114 - Aids Payment Worksheet For Tax Year 2022(Payment Year 2023) - Payment Due January 31, 2023

3299 of 7056

FILE NO: WR 587 *				DATE OF PURCHASE: 04/19/2006				GRANTOR: MICHAEL C MEYER			
LEGAL DESCRIPTION: T16 R07-W S28 PT GV LT 1				PARCEL NO: 9-1293-0				CONTROL NO: 97343			
18.37	\$109,499.72	0.91259353	\$99,928.74								
				0	\$0.00	STAT	999999	STATE OF WISCONSIN			
				0.003092	\$308.98	CNTY	32	LA CROSSE COUNTY			
				0.00068410	\$68.36	MUNI	32018	TOWN OF MEDARY			
				0.00639330	\$638.88	REG	322849	SCH D OF LA CROSSE			
				0.00115210	\$115.13	VTAE	000200	WESTERN WISCONSIN VTAE DISTRICT			
Parcel Total:					\$1,131.35						

LEGAL DESCRIPTION: T16 R07-W S28 PT GV LT 2				PARCEL NO: 9-1297-0				CONTROL NO: 97344			
24.72	\$38,472.04	0.91259353	\$35,109.33								
				0	\$0.00	STAT	999999	STATE OF WISCONSIN			
				0.003092	\$108.56	CNTY	32	LA CROSSE COUNTY			
				0.00068410	\$24.02	MUNI	32018	TOWN OF MEDARY			
				0.00639330	\$224.47	REG	322849	SCH D OF LA CROSSE			
				0.00115210	\$40.45	VTAE	000200	WESTERN WISCONSIN VTAE DISTRICT			
Parcel Total:					\$397.50						



State of Wisconsin / Department of Natural Resources

Tony Evers , Governor

Adam N Payne , Secretary

5/22/2023

Chapter 70.114 - Aids Payment Worksheet For Tax Year 2022(Payment Year 2023) - Payment Due January 31, 2023

3300 of 7056

LEGAL DESCRIPTION: T16 R07-W S28 PT GV LT 3	PARCEL NO: 9-1299-1	CONTROL NO: 97345
---	---------------------	-------------------

5.05	\$29,594.72	0.91259353	\$27,007.95
------	-------------	------------	-------------

0	\$0.00	STAT	999999	STATE OF WISCONSIN
0.003092	\$83.51	CNTY	32	LA CROSSE COUNTY
0.00068410	\$18.47	MUNI	32018	TOWN OF MEDARY
0.00639330	\$172.67	REG	322849	SCH D OF LA CROSSE
0.00115210	\$31.12	VTAE	000200	WESTERN WISCONSIN VTAE DISTRICT

Parcel Total:	\$305.77
---------------	----------

LEGAL DESCRIPTION: T16 R07-W S28 PT GV LT 8	PARCEL NO: 9-1290-1	CONTROL NO: 97346
---	---------------------	-------------------

7.25	\$26,635.61	0.91259353	\$24,307.49
------	-------------	------------	-------------

0	\$0.00	STAT	999999	STATE OF WISCONSIN
0.003092	\$75.16	CNTY	32	LA CROSSE COUNTY
0.00068410	\$16.63	MUNI	32018	TOWN OF MEDARY
0.00639330	\$155.41	REG	322849	SCH D OF LA CROSSE
0.00115210	\$28.00	VTAE	000200	WESTERN WISCONSIN VTAE DISTRICT

Parcel Total:	\$275.20
---------------	----------

File Number Total:	\$2,109.82
--------------------	------------



State of Wisconsin / Department of Natural Resources

Tony Evers , Governor

Adam N Payne , Secretary

5/22/2023

Chapter 70.114 - Aids Payment Worksheet For Tax Year 2022(Payment Year 2023) - Payment Due January 31, 2023

3301 of 7056

FILE NO: WR 70032 *				DATE OF PURCHASE: 09/23/2010				GRANTOR: Scott A. & Montour L. Beck			
LEGAL DESCRIPTION: T16 R07-W S28 PT OF NESW				PARCEL NO: 9-1303-0				CONTROL NO: 118900			
18.4	\$32,845.75	0.91259353	\$29,974.82								
				0	\$0.00	STAT	999999	STATE OF WISCONSIN			
				0.003092	\$92.68	CNTY	32	LA CROSSE COUNTY			
				0.00068410	\$20.50	MUNI	32018	TOWN OF MEDARY			
				0.00639330	\$191.64	REG	322849	SCH D OF LA CROSSE			
				0.00115210	\$34.53	VTAE	000200	WESTERN WISCONSIN VTAE DISTRICT			
Parcel Total:					\$339.35						

LEGAL DESCRIPTION: T16 R07-W S28 PT GV LT 5				PARCEL NO: 17-10287-60				CONTROL NO: 118901			
16.73	\$29,864.64	0.91259353	\$27,254.28								
				0	\$0.00	STAT	999999	STATE OF WISCONSIN			
				0.003092	\$84.27	CNTY	32	LA CROSSE COUNTY			
				0.00068410	\$18.64	MUNI	32018	TOWN OF MEDARY			
				0.00639330	\$174.25	REG	322849	SCH D OF LA CROSSE			
				0.00115210	\$31.40	VTAE	000200	WESTERN WISCONSIN VTAE DISTRICT			
Parcel Total:					\$308.56						



State of Wisconsin / Department of Natural Resources

Tony Evers , Governor

Adam N Payne , Secretary

5/22/2023

Chapter 70.114 - Aids Payment Worksheet For Tax Year 2022(Payment Year 2023) - Payment Due January 31, 2023

3302 of 7056

LEGAL DESCRIPTION: T16 R07-W S28 PT GV LT 6	PARCEL NO: 17-10287-330	CONTROL NO: 118902
---	-------------------------	--------------------

4.15	\$7,408.15	0.91259353	\$6,760.63
------	------------	------------	------------

0	\$0.00	STAT	999999	STATE OF WISCONSIN
0.003092	\$20.90	CNTY	32	LA CROSSE COUNTY
0.00068410	\$4.62	MUNI	32018	TOWN OF MEDARY
0.00639330	\$43.22	REG	322849	SCH D OF LA CROSSE
0.00115210	\$7.79	VTAE	000200	WESTERN WISCONSIN VTAE DISTRICT

Parcel Total:	\$76.53
---------------	---------

LEGAL DESCRIPTION: T16 R07-W S28 PT OF SESW	PARCEL NO: 9-1304-0	CONTROL NO: 118903
---	---------------------	--------------------

32.38	\$57,801.38	0.91259353	\$52,749.16
-------	-------------	------------	-------------

0	\$0.00	STAT	999999	STATE OF WISCONSIN
0.003092	\$163.10	CNTY	32	LA CROSSE COUNTY
0.00068410	\$36.08	MUNI	32018	TOWN OF MEDARY
0.00639330	\$337.24	REG	322849	SCH D OF LA CROSSE
0.00115210	\$60.77	VTAE	000200	WESTERN WISCONSIN VTAE DISTRICT

Parcel Total:	\$597.19
---------------	----------

File Number Total:	\$1,321.63
--------------------	------------

Municipality Total:	\$5,475.75
---------------------	------------



State of Wisconsin / Department of Natural Resources

Tony Evers , Governor

Adam N Payne , Secretary

5/22/2023

Chapter 70.114 - Aids Payment Worksheet For Tax Year 2022(Payment Year 2023) - Payment Due January 31, 2023

3303 of 7056

DETAIL FOR TOWN OF ONALASKA, LA CROSSE COUNTY

Acres	Est. Adjust. Purch. Price	Level of Assessment	Adjusted Local Value	Net Gen. Tax Rate	Calc. Aid Pay Amount	----- Taxing Jurisdiction ----- Type	Code	Description
FILE NO: FI 2456 *			DATE OF PURCHASE: 11/01/1995			GRANTOR: KENNETH D HILES		
LEGAL DESCRIPTION: T17 R08-W S22 PT GV LT 2				PARCEL NO: 10-1636-001		CONTROL NO: 75876		
0.33	\$105,389.41	0.74345514	\$78,352.30					
				0	\$0.00	STAT	999999	STATE OF WISCONSIN
				0.00384850	\$301.54	CNTY	32	LA CROSSE COUNTY
				0.00117780	\$92.28	MUNI	32020	TOWN OF ONALASKA
				0.00848820	\$665.07	REG	322562	SCH D OF HOLMEN
				0.00143390	\$112.35	VTAE	000200	WESTERN WISCONSIN VTAE DISTRICT
Parcel Total:					\$1,171.24			
File Number Total:					\$1,171.24			
Municipality Total:					\$1,171.24			



State of Wisconsin / Department of Natural Resources

Tony Evers , Governor

Adam N Payne , Secretary

5/22/2023

Chapter 70.114 - Aids Payment Worksheet For Tax Year 2022(Payment Year 2023) - Payment Due January 31, 2023

3304 of 7056

DETAIL FOR TOWN OF SHELBY, LA CROSSE COUNTY

Acres	Est. Adjust. Purch. Price	Level of Assessment	Adjusted Local Value	Net Gen. Tax Rate	Calc. Aid Pay Amount	Type	Code	----- Taxing Jurisdiction ----- Description
FILE NO: WM 60134 *			DATE OF PURCHASE: 06/27/2011			GRANTOR: J.B. Hengel Enterprises, Inc		
LEGAL DESCRIPTION: T15 R07-W S17 PT OF NWNE				PARCEL NO: 11-1483-1		CONTROL NO: 122458		
26.93	\$11,619.81	0.67941255	\$7,894.64					
				0	\$0.00	STAT	999999	STATE OF WISCONSIN
				0.00413760	\$32.67	CNTY	32	LA CROSSE COUNTY
				0.00371690	\$29.34	MUNI	32022	TOWN OF SHELBY
				0.01059050	\$83.61	REG	322849	SCH D OF LA CROSSE
				0.00154170	\$12.17	VTAE	000200	WESTERN WISCONSIN VTAE DISTRICT
Parcel Total:					\$157.79			
File Number Total:					\$157.79			
Municipality Total:					\$157.79			



State of Wisconsin / Department of Natural Resources

Tony Evers , Governor

Adam N Payne , Secretary

5/22/2023

Chapter 70.114 - Aids Payment Worksheet For Tax Year 2022(Payment Year 2023) - Payment Due January 31, 2023

3305 of 7056

DETAIL FOR TOWN OF WASHINGTON, LA CROSSE COUNTY

Acres	Est. Adjust. Purch. Price	Level of Assessment	Adjusted Local Value	Net Gen. Tax Rate	Calc. Aid Pay Amount	Taxing Jurisdiction Type	Code	Description
FILE NO: FI 2398 *			DATE OF PURCHASE: 03/09/1995			GRANTOR: MICHAEL EVENSTAD		
LEGAL DESCRIPTION: T15 R05-W S33 PT OF SESE				PARCEL NO: 12-706-001		CONTROL NO: 74449		
11.99	\$18,487.32	0.95900434	\$17,729.42					
				0	\$0.00	STAT	999999	STATE OF WISCONSIN
				0.00299150	\$53.04	CNTY	32	LA CROSSE COUNTY
				0.00294360	\$52.19	MUNI	32024	TOWN OF WASHINGTON
				0.00855030	\$151.59	REG	626321	SCH D OF WESTBY AREA
				0.00111460	\$19.76	VTAE	000200	WESTERN WISCONSIN VTAE DISTRICT
Parcel Total:					\$276.58			

LEGAL DESCRIPTION: T15 R05-W S34 PT OF SWSW				PARCEL NO: 12-721-001		CONTROL NO: 74450		
6.01	\$4,462.46	0.95900434	\$4,279.52					
				0	\$0.00	STAT	999999	STATE OF WISCONSIN
				0.00299150	\$12.80	CNTY	32	LA CROSSE COUNTY
				0.00294360	\$12.60	MUNI	32024	TOWN OF WASHINGTON
				0.00855030	\$36.59	REG	626321	SCH D OF WESTBY AREA
				0.00111460	\$4.77	VTAE	000200	WESTERN WISCONSIN VTAE DISTRICT
Parcel Total:					\$66.76			

File Number Total: \$343.34

Municipality Total: \$343.34



State of Wisconsin / Department of Natural Resources

Tony Evers , Governor

Adam N Payne , Secretary

5/22/2023

Chapter 70.114 - Aids Payment Worksheet For Tax Year 2022(Payment Year 2023) - Payment Due January 31, 2023

3306 of 7056

DETAIL FOR CITY OF LA CROSSE, LA CROSSE COUNTY

Acres	Est. Adjust. Purch. Price	Level of Assessment	Adjusted Local Value	Net Gen. Tax Rate	Calc. Aid Pay Amount	Type	Code	----- Taxing Jurisdiction ----- Description
FILE NO: P 1612 *			DATE OF PURCHASE: 09/12/1994			GRANTOR: KEITH H GOETZINGER		
LEGAL DESCRIPTION: T16 R07-W S15 PT GV LT 7				PARCEL NO: 17-10315-707		CONTROL NO: 73909		
0.84	\$2,272.61	0.93521098	\$2,125.37					
				0	\$0.00	STAT	999999	STATE OF WISCONSIN
				0.00276180	\$5.87	CNTY	32	LA CROSSE COUNTY
				0.00825190	\$17.54	MUNI	32246	CITY OF LA CROSSE
				0.00782590	\$16.63	REG	322849	SCH D OF LA CROSSE
				0.00113820	\$2.42	VTAE	000200	WESTERN WISCONSIN VTAE DISTRICT

Parcel Total: \$42.46

File Number Total: \$42.46



State of Wisconsin / Department of Natural Resources

Tony Evers , Governor

Adam N Payne , Secretary

5/22/2023

Chapter 70.114 - Aids Payment Worksheet For Tax Year 2022(Payment Year 2023) - Payment Due January 31, 2023

3307 of 7056

FILE NO: P 1628 *	DATE OF PURCHASE: 01/27/1995	GRANTOR: CYNTHIA LENSER, ET AL
LEGAL DESCRIPTION: T16 R07-W S15 PT GV LT 7	PARCEL NO: 17-10315-700 & 703	CONTROL NO: 74481

1.1	\$4,000.24	0.93521098	\$3,741.07
-----	------------	------------	------------

0	\$0.00	STAT	999999	STATE OF WISCONSIN
0.00276180	\$10.33	CNTY	32	LA CROSSE COUNTY
0.00825190	\$30.87	MUNI	32246	CITY OF LA CROSSE
0.00782590	\$29.28	REG	322849	SCH D OF LA CROSSE
0.00113820	\$4.26	VTAE	000200	WESTERN WISCONSIN VTAE DISTRICT

Parcel Total:	\$74.74
---------------	---------

File Number Total:	\$74.74
--------------------	---------

Municipality Total:	\$117.20
---------------------	----------



State of Wisconsin / Department of Natural Resources

Tony Evers , Governor

Adam N Payne , Secretary

5/22/2023

Chapter 70.114 - Aids Payment Worksheet For Tax Year 2022(Payment Year 2023) - Payment Due January 31, 2023

3308 of 7056

DETAIL FOR CITY OF ONALASKA, LA CROSSE COUNTY

Acres	Est. Adjust. Purch. Price	Level of Assessment	Adjusted Local Value	Net Gen. Tax Rate	Calc. Aid Pay Amount	----- Taxing Jurisdiction ----- Type Code	Description
FILE NO: PR 40016 *		DATE OF PURCHASE: 12/09/2014			GRANTOR: City Of Onalaska		
LEGAL DESCRIPTION: T16 R07-W S08 ORIGINAL PLAT OF ONALASK				PARCEL NO: 18-19-0000 & 18-20-001		CONTROL NO: 132781	
0.16	\$118.36	0.97465145	\$115.36				
				0	\$0.00	STAT 999999	STATE OF WISCONSIN
				0.00286780	\$0.33	CNTY 32	LA CROSSE COUNTY
				0.00447920	\$0.52	MUNI 32265	CITY OF ONALASKA
				0.00693870	\$0.80	REG 324095	SCH D OF ONALASKA
				0.00106860	\$0.12	VTAE 000200	WESTERN WISCONSIN VTAE DISTRICT
Parcel Total:					\$1.77		
File Number Total:					\$1.77		



State of Wisconsin / Department of Natural Resources

Tony Evers , Governor

Adam N Payne , Secretary

5/22/2023

Chapter 70.114 - Aids Payment Worksheet For Tax Year 2022(Payment Year 2023) - Payment Due January 31, 2023

3309 of 7056

FILE NO: PR 40169 *	DATE OF PURCHASE: 06/06/2016	GRANTOR: City of Onalaska
LEGAL DESCRIPTION: T16 R07-W S08 PT OF NENE	PARCEL NO: 18-16-07	CONTROL NO: 126290

0.09 \$66.58 0.97465145 \$64.89

0	\$0.00	STAT	999999	STATE OF WISCONSIN
0.00286780	\$0.19	CNTY	32	LA CROSSE COUNTY
0.00447920	\$0.29	MUNI	32265	CITY OF ONALASKA
0.00693870	\$0.45	REG	324095	SCH D OF ONALASKA
0.00106860	\$0.07	VTAE	000200	WESTERN WISCONSIN VTAE DISTRICT

Parcel Total: \$1.00

File Number Total: \$1.00

Municipality Total: \$2.77



State of Wisconsin / Department of Natural Resources

Tony Evers , Governor

Adam N Payne , Secretary

5/22/2023

Chapter 70.114 - Aids Payment Worksheet For Tax Year 2022(Payment Year 2023) - Payment Due January 31, 2023

3310 of 7056

DETAIL FOR TOWN OF ARGYLE, LAFAYETTE COUNTY

Acres	Est. Adjust. Purch. Price	Level of Assessment	Adjusted Local Value	Net Gen. Tax Rate	Calc. Aid Pay Amount	Type	Code	----- Taxing Jurisdiction ----- Description
FILE NO: P 1881 *			DATE OF PURCHASE: 05/12/2006			GRANTOR: LA FARMS LLC		
LEGAL DESCRIPTION: T03 R05-E S06 PT OF NWNW				PARCEL NO: 002.0086.1000		CONTROL NO: 96920		
34.23	\$139,574.89	0.78985462	\$110,243.87					
				0	\$0.00	STAT	999999	STATE OF WISCONSIN
				0.00761370	\$839.37	CNTY	33	LAFAYETTE COUNTY
				0.00283740	\$312.80	MUNI	33002	TOWN OF ARGYLE
				0.009929	\$1,094.61	REG	330490	SCH D OF PECATONICA AREA (BLANCHRDVLE)
				0.00123010	\$135.61	VTAE	000300	SOUTHWEST WISCONSIN VTAE DISTRICT
Parcel Total:					\$2,382.39			
File Number Total:					\$2,382.39			
Municipality Total:					\$2,382.39			



State of Wisconsin / Department of Natural Resources

Tony Evers , Governor

Adam N Payne , Secretary

5/22/2023

Chapter 70.114 - Aids Payment Worksheet For Tax Year 2022(Payment Year 2023) - Payment Due January 31, 2023

3311 of 7056

DETAIL FOR TOWN OF BELMONT, LAFAYETTE COUNTY

Acres	Est. Adjust. Purch. Price	Level of Assessment	Adjusted Local Value	Net Gen. Tax Rate	Calc. Aid Pay Amount	----- Taxing Jurisdiction -----		
						Type	Code	Description
FILE NO: P 1800 *			DATE OF PURCHASE: 04/14/2003			GRANTOR: WISCONSIN DEPT OF TRANSPORTA		
LEGAL DESCRIPTION: T03 R01-E S11 PT OF SWSW				PARCEL NO: 33-004-171.3000		CONTROL NO: 89367		
1.24	\$3,408.79	0.96553259	\$3,291.30					
				0	\$0.00	STAT	999999	STATE OF WISCONSIN
				0.00620710	\$20.43	CNTY	33	LAFAYETTE COUNTY
				0.00339090	\$11.16	MUNI	33004	TOWN OF BELMONT
				0.00687930	\$22.64	REG	330364	SCH D OF BELMONT COMMUNITY
				0.00100290	\$3.30	VTAE	000300	SOUTHWEST WISCONSIN VTAE DISTRICT
Parcel Total:					\$57.53			

File Number Total: \$57.53

FILE NO: P 1800 B			DATE OF PURCHASE: 04/14/2003			GRANTOR: WISCONSIN DEPT OF TRANSPORTA		
LEGAL DESCRIPTION: T03 R01-E S15 PT OF NWNW				PARCEL NO: 33-4-226		CONTROL NO: 89368		
11.75	\$55,763.17	0.96553259	\$53,841.16					
				0	\$0.00	STAT	999999	STATE OF WISCONSIN
				0.00620710	\$334.20	CNTY	33	LAFAYETTE COUNTY
				0.00339090	\$182.57	MUNI	33004	TOWN OF BELMONT
				0.00687930	\$370.39	REG	330364	SCH D OF BELMONT COMMUNITY
				0.00100290	\$54.00	VTAE	000300	SOUTHWEST WISCONSIN VTAE DISTRICT
Parcel Total:					\$941.16			



State of Wisconsin / Department of Natural Resources

Tony Evers , Governor

Adam N Payne , Secretary

5/22/2023

Chapter 70.114 - Aids Payment Worksheet For Tax Year 2022(Payment Year 2023) - Payment Due January 31, 2023

3312 of 7056

LEGAL DESCRIPTION: T03 R01-E S15 PT OF NENW	PARCEL NO: 33-4-225	CONTROL NO: 89369
---	---------------------	-------------------

18.42	\$39,187.23	0.96553259	\$37,836.55
-------	-------------	------------	-------------

0	\$0.00	STAT	999999	STATE OF WISCONSIN
0.00620710	\$234.85	CNTY	33	LAFAYETTE COUNTY
0.00339090	\$128.30	MUNI	33004	TOWN OF BELMONT
0.00687930	\$260.29	REG	330364	SCH D OF BELMONT COMMUNITY
0.00100290	\$37.94	VTAE	000300	SOUTHWEST WISCONSIN VTAE DISTRICT

Parcel Total:	\$661.38
---------------	----------

File Number Total:	\$1,602.54
--------------------	------------

FILE NO: P 1800 C	DATE OF PURCHASE: 04/14/2003	GRANTOR: WISCONSIN DEPT OF TRANSPORTA
-------------------	------------------------------	---------------------------------------

LEGAL DESCRIPTION: T03 R01-E S16 PT OF NENE	PARCEL NO: 33-4-237	CONTROL NO: 89370
---	---------------------	-------------------

4.21	\$19,965.10	0.96553259	\$19,276.95
------	-------------	------------	-------------

0	\$0.00	STAT	999999	STATE OF WISCONSIN
0.00620710	\$119.65	CNTY	33	LAFAYETTE COUNTY
0.00339090	\$65.37	MUNI	33004	TOWN OF BELMONT
0.00687930	\$132.61	REG	330364	SCH D OF BELMONT COMMUNITY
0.00100290	\$19.33	VTAE	000300	SOUTHWEST WISCONSIN VTAE DISTRICT

Parcel Total:	\$336.96
---------------	----------



State of Wisconsin / Department of Natural Resources

Tony Evers , Governor

Adam N Payne , Secretary

5/22/2023

Chapter 70.114 - Aids Payment Worksheet For Tax Year 2022(Payment Year 2023) - Payment Due January 31, 2023

3313 of 7056

LEGAL DESCRIPTION: T03 R01-E S16 PT OF NWNE	PARCEL NO: 33-4-238	CONTROL NO: 89371
---	---------------------	-------------------

2	\$9,491.60	0.96553259	\$9,164.45
---	------------	------------	------------

0	\$0.00	STAT	999999	STATE OF WISCONSIN
---	--------	------	--------	--------------------

0.00620710	\$56.88	CNTY	33	LAFAYETTE COUNTY
------------	---------	------	----	------------------

0.00339090	\$31.08	MUNI	33004	TOWN OF BELMONT
------------	---------	------	-------	-----------------

0.00687930	\$63.05	REG	330364	SCH D OF BELMONT COMMUNITY
------------	---------	-----	--------	----------------------------

0.00100290	\$9.19	VTAE	000300	SOUTHWEST WISCONSIN VTAE DISTRICT
------------	--------	------	--------	-----------------------------------

Parcel Total:	\$160.20
---------------	----------

File Number Total:	\$497.16
--------------------	----------

FILE NO: P 1816 *	DATE OF PURCHASE: 11/26/2003	GRANTOR: DANIEL L MYERS
-------------------	------------------------------	-------------------------

LEGAL DESCRIPTION: T03 R01-E S07 PT OF SESE	PARCEL NO: 33-04-111.0	CONTROL NO: 90199
---	------------------------	-------------------

1.93	\$5,842.25	0.96553259	\$5,640.88
------	------------	------------	------------

0	\$0.00	STAT	999999	STATE OF WISCONSIN
---	--------	------	--------	--------------------

0.00620710	\$35.01	CNTY	33	LAFAYETTE COUNTY
------------	---------	------	----	------------------

0.00339090	\$19.13	MUNI	33004	TOWN OF BELMONT
------------	---------	------	-------	-----------------

0.00713650	\$40.26	REG	224389	SCH D OF PLATTEVILLE
------------	---------	-----	--------	----------------------

0.00100290	\$5.66	VTAE	000300	SOUTHWEST WISCONSIN VTAE DISTRICT
------------	--------	------	--------	-----------------------------------

Parcel Total:	\$100.06
---------------	----------

File Number Total:	\$100.06
--------------------	----------



State of Wisconsin / Department of Natural Resources

Tony Evers , Governor

Adam N Payne , Secretary

5/22/2023

Chapter 70.114 - Aids Payment Worksheet For Tax Year 2022(Payment Year 2023) - Payment Due January 31, 2023

3314 of 7056

FILE NO: P 1863 *	DATE OF PURCHASE: 06/08/2005	GRANTOR: RICHARD KILIAN
LEGAL DESCRIPTION: T04 R01-E S34 E1/2 OF NESE	PARCEL NO: 004-0585-1000	CONTROL NO: 93466

20	\$177,541.31	0.96553259	\$171,421.92
----	--------------	------------	--------------

0	\$0.00	STAT	999999	STATE OF WISCONSIN
---	--------	------	--------	--------------------

0.00620710	\$1,064.03	CNTY	33	LAFAYETTE COUNTY
------------	------------	------	----	------------------

0.00339090	\$581.27	MUNI	33004	TOWN OF BELMONT
------------	----------	------	-------	-----------------

0.00687930	\$1,179.26	REG	330364	SCH D OF BELMONT COMMUNITY
------------	------------	-----	--------	----------------------------

0.00100290	\$171.91	VTAE	000300	SOUTHWEST WISCONSIN VTAE DISTRICT
------------	----------	------	--------	-----------------------------------

Parcel Total:	\$2,996.47
---------------	------------

File Number Total:	\$2,996.47
--------------------	------------

Municipality Total:	\$5,253.76
---------------------	------------



State of Wisconsin / Department of Natural Resources

Tony Evers , Governor

Adam N Payne , Secretary

5/22/2023

Chapter 70.114 - Aids Payment Worksheet For Tax Year 2022(Payment Year 2023) - Payment Due January 31, 2023

3315 of 7056

DETAIL FOR TOWN OF BENTON, LAFAYETTE COUNTY

Acres	Est. Adjust. Purch. Price	Level of Assessment	Adjusted Local Value	Net Gen. Tax Rate	Calc. Aid Pay Amount	----- Taxing Jurisdiction -----		
						Type	Code	Description
FILE NO: NA 634 *			DATE OF PURCHASE: 10/08/1997			GRANTOR: THE CRAWFORD MINING CO, A WI		
LEGAL DESCRIPTION: T01 R01-E S30 PT OF NESW				PARCEL NO: 404		CONTROL NO: 79344		
38	\$17,840.43	1.00326261	\$17,898.63					
				0	\$0.00	STAT	999999	STATE OF WISCONSIN
				0.00603280	\$107.98	CNTY	33	LAFAYETTE COUNTY
				0.001841	\$32.95	MUNI	33006	TOWN OF BENTON
				0.00811220	\$145.20	REG	330427	SCH D OF BENTON
				0.00097470	\$17.45	VTAE	000300	SOUTHWEST WISCONSIN VTAE DISTRICT
Parcel Total:					\$303.58			

LEGAL DESCRIPTION: T01 R01-E S30 PT OF NWSW				PARCEL NO: 405-1		CONTROL NO: 79345		
34.67	\$15,045.15	1.00326261	\$15,094.24					
				0	\$0.00	STAT	999999	STATE OF WISCONSIN
				0.00603280	\$91.06	CNTY	33	LAFAYETTE COUNTY
				0.001841	\$27.79	MUNI	33006	TOWN OF BENTON
				0.00811220	\$122.45	REG	330427	SCH D OF BENTON
				0.00097470	\$14.71	VTAE	000300	SOUTHWEST WISCONSIN VTAE DISTRICT
Parcel Total:					\$256.01			



State of Wisconsin / Department of Natural Resources

Tony Evers , Governor

Adam N Payne , Secretary

5/22/2023

Chapter 70.114 - Aids Payment Worksheet For Tax Year 2022(Payment Year 2023) - Payment Due January 31, 2023

3316 of 7056

LEGAL DESCRIPTION: T01 R01-E S30 PT OF SWSW				PARCEL NO: 406-1				CONTROL NO: 79346			
24.13	\$38,640.56	1.00326261	\$38,766.63	0	\$0.00	STAT	999999	STATE OF WISCONSIN			
				0.00603280	\$233.87	CNTY	33	LAFAYETTE COUNTY			
				0.001841	\$71.37	MUNI	33006	TOWN OF BENTON			
				0.00811220	\$314.48	REG	330427	SCH D OF BENTON			
				0.00097470	\$37.78	VTAE	000300	SOUTHWEST WISCONSIN VTAE DISTRICT			
Parcel Total:				\$657.50							

LEGAL DESCRIPTION: T01 R01-E S30 PT OF SESW				PARCEL NO: 407				CONTROL NO: 79347			
39.8	\$26,842.86	1.00326261	\$26,930.43	0	\$0.00	STAT	999999	STATE OF WISCONSIN			
				0.00603280	\$162.47	CNTY	33	LAFAYETTE COUNTY			
				0.001841	\$49.58	MUNI	33006	TOWN OF BENTON			
				0.00811220	\$218.47	REG	330427	SCH D OF BENTON			
				0.00097470	\$26.25	VTAE	000300	SOUTHWEST WISCONSIN VTAE DISTRICT			
Parcel Total:				\$456.77							

LEGAL DESCRIPTION: T01 R01-E S30 PT OF SWSE				PARCEL NO: 410-1				CONTROL NO: 79348			
19.77	\$6,412.69	1.00326261	\$6,433.61	0	\$0.00	STAT	999999	STATE OF WISCONSIN			
				0.00603280	\$38.81	CNTY	33	LAFAYETTE COUNTY			
				0.001841	\$11.84	MUNI	33006	TOWN OF BENTON			
				0.00811220	\$52.19	REG	330427	SCH D OF BENTON			
				0.00097470	\$6.27	VTAE	000300	SOUTHWEST WISCONSIN VTAE DISTRICT			
Parcel Total:				\$109.11							



State of Wisconsin / Department of Natural Resources

Tony Evers , Governor

Adam N Payne , Secretary

5/22/2023

Chapter 70.114 - Aids Payment Worksheet For Tax Year 2022(Payment Year 2023) - Payment Due January 31, 2023

3317 of 7056

LEGAL DESCRIPTION: T01 R01-E S30 PT OF SESE	PARCEL NO: 79349	CONTROL NO: 79349
---	------------------	-------------------

0.01	\$4.11	1.00326261	\$4.12
------	--------	------------	--------

0	\$0.00	STAT	999999	STATE OF WISCONSIN
0.00603280	\$0.02	CNTY	33	LAFAYETTE COUNTY
0.001841	\$0.01	MUNI	33006	TOWN OF BENTON
0.00811220	\$0.03	REG	330427	SCH D OF BENTON
0.00097470	\$0.00	VTAE	000300	SOUTHWEST WISCONSIN VTAE DISTRICT

Parcel Total:	\$0.06
---------------	--------

LEGAL DESCRIPTION: T01 R01-E S30 PT OF NWSE	PARCEL NO: 410.1	CONTROL NO: 79350
---	------------------	-------------------

1	\$365.85	1.00326261	\$367.05
---	----------	------------	----------

0	\$0.00	STAT	999999	STATE OF WISCONSIN
0.00603280	\$2.21	CNTY	33	LAFAYETTE COUNTY
0.001841	\$0.68	MUNI	33006	TOWN OF BENTON
0.00811220	\$2.98	REG	330427	SCH D OF BENTON
0.00097470	\$0.36	VTAE	000300	SOUTHWEST WISCONSIN VTAE DISTRICT

Parcel Total:	\$6.23
---------------	--------

File Number Total:	\$1,789.26
--------------------	------------



State of Wisconsin / Department of Natural Resources

Tony Evers , Governor

Adam N Payne , Secretary

5/22/2023

Chapter 70.114 - Aids Payment Worksheet For Tax Year 2022(Payment Year 2023) - Payment Due January 31, 2023

3318 of 7056

FILE NO: NA 20075 *				DATE OF PURCHASE: 12/30/2011				GRANTOR: Patricia S Worthing-Esperan			
LEGAL DESCRIPTION: T01 R01-E S30 PT OF SWNW				PARCEL NO: 006.0402.1000				CONTROL NO: 123754			
3.96	\$5,494.20	1.00326261	\$5,512.12								
				0	\$0.00	STAT	999999	STATE OF WISCONSIN			
				0.00603280	\$33.25	CNTY	33	LAFAYETTE COUNTY			
				0.001841	\$10.15	MUNI	33006	TOWN OF BENTON			
				0.00811220	\$44.72	REG	330427	SCH D OF BENTON			
				0.00097470	\$5.37	VTAE	000300	SOUTHWEST WISCONSIN VTAE DISTRICT			
Parcel Total:					\$93.49						

LEGAL DESCRIPTION: T01 R01-E S30 PT OF NWSW				PARCEL NO: 006-0405.2000				CONTROL NO: 123755			
3.35	\$314.66	1.00326261	\$315.69								
				0	\$0.00	STAT	999999	STATE OF WISCONSIN			
				0.00603280	\$1.90	CNTY	33	LAFAYETTE COUNTY			
				0.001841	\$0.58	MUNI	33006	TOWN OF BENTON			
				0.00811220	\$2.56	REG	330427	SCH D OF BENTON			
				0.00097470	\$0.31	VTAE	000300	SOUTHWEST WISCONSIN VTAE DISTRICT			
Parcel Total:					\$5.35						



State of Wisconsin / Department of Natural Resources

Tony Evers , Governor

Adam N Payne , Secretary

5/22/2023

Chapter 70.114 - Aids Payment Worksheet For Tax Year 2022(Payment Year 2023) - Payment Due January 31, 2023

3319 of 7056

LEGAL DESCRIPTION: T01 R01-E S30 PT OF SENW				PARCEL NO: 006.0403.2000	CONTROL NO: 124641				
0.17	\$514.00	1.00326261	\$515.68						
				0	\$0.00	STAT	999999	STATE OF WISCONSIN	
				0.00603280	\$3.11	CNTY	33	LAFAYETTE COUNTY	
				0.001841	\$0.95	MUNI	33006	TOWN OF BENTON	
				0.00811220	\$4.18	REG	330427	SCH D OF BENTON	
				0.00097470	\$0.50	VTAE	000300	SOUTHWEST WISCONSIN VTAE DISTRICT	
				Parcel Total:	\$8.74				
				File Number Total:	\$107.58				
				Municipality Total:	\$1,896.84				



State of Wisconsin / Department of Natural Resources

Tony Evers , Governor

Adam N Payne , Secretary

5/22/2023

Chapter 70.114 - Aids Payment Worksheet For Tax Year 2022(Payment Year 2023) - Payment Due January 31, 2023

3320 of 7056

DETAIL FOR TOWN OF FAYETTE, LAFAYETTE COUNTY

Acres	Est. Adjust. Purch. Price	Level of Assessment	Adjusted Local Value	Net Gen. Tax Rate	Calc. Aid Pay Amount	Taxing Jurisdiction Type	Code	Description
FILE NO: P 1575 *			DATE OF PURCHASE: 09/09/1993			GRANTOR: ROBERT SCHMID, ESTATE		
LEGAL DESCRIPTION: T04 R04-E S35 SWNW				PARCEL NO: 552.1000/522.2000		CONTROL NO: 71803		
3.36	\$2,897.81	0.87297781	\$2,529.73					
				0	\$0.00	STAT	999999	STATE OF WISCONSIN
				0.00698910	\$17.68	CNTY	33	LAFAYETTE COUNTY
				0.00222970	\$5.64	MUNI	33014	TOWN OF FAYETTE
				0.00971780	\$24.58	REG	331295	SCH D OF DARLINGTON COMMUNITY
				0.00112920	\$2.86	VTAE	000300	SOUTHWEST WISCONSIN VTAE DISTRICT
Parcel Total:					\$50.76			

LEGAL DESCRIPTION: T04 R04-E S35 SENW				PARCEL NO: 553.0000		CONTROL NO: 71804		
27.42	\$23,648.26	0.87297781	\$20,644.40					
				0	\$0.00	STAT	999999	STATE OF WISCONSIN
				0.00698910	\$144.29	CNTY	33	LAFAYETTE COUNTY
				0.00222970	\$46.03	MUNI	33014	TOWN OF FAYETTE
				0.00971780	\$200.62	REG	331295	SCH D OF DARLINGTON COMMUNITY
				0.00112920	\$23.31	VTAE	000300	SOUTHWEST WISCONSIN VTAE DISTRICT
Parcel Total:					\$414.25			

File Number Total:					\$465.01			
---------------------------	--	--	--	--	-----------------	--	--	--



State of Wisconsin / Department of Natural Resources

Tony Evers , Governor

Adam N Payne , Secretary

5/22/2023

Chapter 70.114 - Aids Payment Worksheet For Tax Year 2022(Payment Year 2023) - Payment Due January 31, 2023

3321 of 7056

FILE NO: P 1661 *		DATE OF PURCHASE: 02/21/1996			GRANTOR: GRANT A RONNERUD			
LEGAL DESCRIPTION: T04 R04-E S35 PT OF NESE				PARCEL NO: 33-14-558.0 & .6		CONTROL NO: 76340		
2	\$13,846.23	0.87297781	\$12,087.45					
				0	\$0.00	STAT	999999	STATE OF WISCONSIN
				0.00698910	\$84.48	CNTY	33	LAFAYETTE COUNTY
				0.00222970	\$26.95	MUNI	33014	TOWN OF FAYETTE
				0.00971780	\$117.46	REG	331295	SCH D OF DARLINGTON COMMUNITY
				0.00112920	\$13.65	VTAE	000300	SOUTHWEST WISCONSIN VTAE DISTRICT
Parcel Total:					\$242.54			

File Number Total:		\$242.54					
--------------------	--	----------	--	--	--	--	--

FILE NO: P 1747 *		DATE OF PURCHASE: 10/04/2000			GRANTOR: ALICE BLUE			
LEGAL DESCRIPTION: T03 R04-E S01 LT1-CSM233052				PARCEL NO: 3-14-3.21		CONTROL NO: 84579		
5	\$68,142.35	0.87297781	\$59,486.76					
				0	\$0.00	STAT	999999	STATE OF WISCONSIN
				0.00698910	\$415.76	CNTY	33	LAFAYETTE COUNTY
				0.00222970	\$132.64	MUNI	33014	TOWN OF FAYETTE
				0.00911440	\$542.18	REG	330490	SCH D OF PECATONICA AREA (BLANCHRDVLE)
				0.00112920	\$67.17	VTAE	000300	SOUTHWEST WISCONSIN VTAE DISTRICT
Parcel Total:					\$1,157.75			

File Number Total:		\$1,157.75					
--------------------	--	------------	--	--	--	--	--



State of Wisconsin / Department of Natural Resources

Tony Evers , Governor

Adam N Payne , Secretary

5/22/2023

Chapter 70.114 - Aids Payment Worksheet For Tax Year 2022(Payment Year 2023) - Payment Due January 31, 2023

3322 of 7056

FILE NO: P 1881 *		DATE OF PURCHASE: 05/12/2006		GRANTOR: LA FARMS LLC	
LEGAL DESCRIPTION: T03 R04-E S01 PT OF NENE		PARCEL NO: 014.0001.1000		CONTROL NO: 96921	
5	\$28,699.40	0.87297781	\$25,053.94		
		0	\$0.00	STAT 999999	STATE OF WISCONSIN
		0.00698910	\$175.10	CNTY 33	LAFAYETTE COUNTY
		0.00222970	\$55.86	MUNI 33014	TOWN OF FAYETTE
		0.00911440	\$228.35	REG 330490	SCH D OF PECATONICA AREA (BLANCHRDVLE)
		0.00112920	\$28.29	VTAE 000300	SOUTHWEST WISCONSIN VTAE DISTRICT
Parcel Total:			\$487.60		

File Number Total:			\$487.60		
--------------------	--	--	----------	--	--

FILE NO: WM 60771 *		DATE OF PURCHASE: 09/09/1993		GRANTOR: ROBERT SCHMID, ESTATE	
LEGAL DESCRIPTION: T04 R04-E S34 PT OF SENE		PARCEL NO: 533.2000/533.3000		CONTROL NO: 143548	
21	\$18,111.35	0.87297781	\$15,810.81		
		0	\$0.00	STAT 999999	STATE OF WISCONSIN
		0.00698910	\$110.50	CNTY 33	LAFAYETTE COUNTY
		0.00222970	\$35.25	MUNI 33014	TOWN OF FAYETTE
		0.00971780	\$153.65	REG 331295	SCH D OF DARLINGTON COMMUNITY
		0.00112920	\$17.85	VTAE 000300	SOUTHWEST WISCONSIN VTAE DISTRICT
Parcel Total:			\$317.25		



State of Wisconsin / Department of Natural Resources

Tony Evers , Governor

Adam N Payne , Secretary

5/22/2023

Chapter 70.114 - Aids Payment Worksheet For Tax Year 2022(Payment Year 2023) - Payment Due January 31, 2023

3323 of 7056

LEGAL DESCRIPTION: T04 R04-E S34 PT OF NESE				PARCEL NO: 542.1000				CONTROL NO: 143549			
6.59	\$5,683.52	0.87297781	\$4,961.59								
				0	\$0.00	STAT	999999	STATE OF WISCONSIN			
				0.00698910	\$34.68	CNTY	33	LAFAYETTE COUNTY			
				0.00222970	\$11.06	MUNI	33014	TOWN OF FAYETTE			
				0.00971780	\$48.22	REG	331295	SCH D OF DARLINGTON COMMUNITY			
				0.00112920	\$5.60	VTAE	000300	SOUTHWEST WISCONSIN VTAE DISTRICT			
				Parcel Total:	\$99.56						

LEGAL DESCRIPTION: T04 R04-E S35 PT OF NWSW				PARCEL NO: 555.2000				CONTROL NO: 143550			
2.5	\$2,156.12	0.87297781	\$1,882.24								
				0	\$0.00	STAT	999999	STATE OF WISCONSIN			
				0.00698910	\$13.16	CNTY	33	LAFAYETTE COUNTY			
				0.00222970	\$4.20	MUNI	33014	TOWN OF FAYETTE			
				0.00971780	\$18.29	REG	331295	SCH D OF DARLINGTON COMMUNITY			
				0.00112920	\$2.13	VTAE	000300	SOUTHWEST WISCONSIN VTAE DISTRICT			
				Parcel Total:	\$37.78						

LEGAL DESCRIPTION: T04 R04-E S35 SWNW				PARCEL NO: 552.1000/522.2000				CONTROL NO: 143551			
36.64	\$31,600.00	0.87297781	\$27,586.10								
				0	\$0.00	STAT	999999	STATE OF WISCONSIN			
				0.00698910	\$192.80	CNTY	33	LAFAYETTE COUNTY			
				0.00222970	\$61.51	MUNI	33014	TOWN OF FAYETTE			
				0.00971780	\$268.08	REG	331295	SCH D OF DARLINGTON COMMUNITY			
				0.00112920	\$31.15	VTAE	000300	SOUTHWEST WISCONSIN VTAE DISTRICT			
				Parcel Total:	\$553.54						



State of Wisconsin / Department of Natural Resources

Tony Evers , Governor

Adam N Payne , Secretary

5/22/2023

Chapter 70.114 - Aids Payment Worksheet For Tax Year 2022(Payment Year 2023) - Payment Due January 31, 2023

3324 of 7056

LEGAL DESCRIPTION: T04 R04-E S35 SENW	PARCEL NO: 553.0000	CONTROL NO: 143552
---------------------------------------	---------------------	--------------------

12.58	\$10,849.57	0.87297781	\$9,471.43
-------	-------------	------------	------------

0	\$0.00	STAT	999999	STATE OF WISCONSIN
0.00698910	\$66.20	CNTY	33	LAFAYETTE COUNTY
0.00222970	\$21.12	MUNI	33014	TOWN OF FAYETTE
0.00971780	\$92.04	REG	331295	SCH D OF DARLINGTON COMMUNITY
0.00112920	\$10.69	VTAE	000300	SOUTHWEST WISCONSIN VTAE DISTRICT

Parcel Total:	\$190.05
---------------	----------

LEGAL DESCRIPTION: T04 R04-E S35 PT OF SWNE	PARCEL NO: 548.1000	CONTROL NO: 143553
---	---------------------	--------------------

0.5	\$431.23	0.87297781	\$376.45
-----	----------	------------	----------

0	\$0.00	STAT	999999	STATE OF WISCONSIN
0.00698910	\$2.63	CNTY	33	LAFAYETTE COUNTY
0.00222970	\$0.84	MUNI	33014	TOWN OF FAYETTE
0.00971780	\$3.66	REG	331295	SCH D OF DARLINGTON COMMUNITY
0.00112920	\$0.43	VTAE	000300	SOUTHWEST WISCONSIN VTAE DISTRICT

Parcel Total:	\$7.56
---------------	--------

File Number Total:	\$1,205.74
--------------------	------------



State of Wisconsin / Department of Natural Resources

Tony Evers , Governor

Adam N Payne , Secretary

5/22/2023

Chapter 70.114 - Aids Payment Worksheet For Tax Year 2022(Payment Year 2023) - Payment Due January 31, 2023

3325 of 7056

FILE NO: WM 60778 *				DATE OF PURCHASE: 12/14/2007				GRANTOR: Edward Smith Trust			
LEGAL DESCRIPTION: T04 R04-E S25 SESW				PARCEL NO:				CONTROL NO: 144036			
40	\$209,819.34	0.87297781	\$183,167.62								
				0	\$0.00	STAT	999999	STATE OF WISCONSIN			
				0.00698910	\$1,280.18	CNTY	33	LAFAYETTE COUNTY			
				0.00222970	\$408.41	MUNI	33014	TOWN OF FAYETTE			
				0.00971780	\$1,779.99	REG	331295	SCH D OF DARLINGTON COMMUNITY			
				0.00112920	\$206.83	VTAE	000300	SOUTHWEST WISCONSIN VTAE DISTRICT			
Parcel Total:					\$3,675.41						

LEGAL DESCRIPTION: T04 R04-E S25 PT OF SWSW				PARCEL NO:				CONTROL NO: 144037			
37.75	\$198,017.01	0.87297781	\$172,864.45								
				0	\$0.00	STAT	999999	STATE OF WISCONSIN			
				0.00698910	\$1,208.17	CNTY	33	LAFAYETTE COUNTY			
				0.00222970	\$385.44	MUNI	33014	TOWN OF FAYETTE			
				0.00971780	\$1,679.87	REG	331295	SCH D OF DARLINGTON COMMUNITY			
				0.00112920	\$195.19	VTAE	000300	SOUTHWEST WISCONSIN VTAE DISTRICT			
Parcel Total:					\$3,468.67						



State of Wisconsin / Department of Natural Resources

Tony Evers , Governor

Adam N Payne , Secretary

5/22/2023

Chapter 70.114 - Aids Payment Worksheet For Tax Year 2022(Payment Year 2023) - Payment Due January 31, 2023

3326 of 7056

LEGAL DESCRIPTION: T04 R04-E S36 NENW				PARCEL NO:				CONTROL NO: 144038	
40	\$209,819.34	0.87297781	\$183,167.62	0	\$0.00	STAT	999999	STATE OF WISCONSIN	
				0.00698910	\$1,280.18	CNTY	33	LAFAYETTE COUNTY	
				0.00222970	\$408.41	MUNI	33014	TOWN OF FAYETTE	
				0.00971780	\$1,779.99	REG	331295	SCH D OF DARLINGTON COMMUNITY	
				0.00112920	\$206.83	VTAE	000300	SOUTHWEST WISCONSIN VTAE DISTRICT	
Parcel Total:				\$3,675.41					

LEGAL DESCRIPTION: T04 R04-E S36 SWNW				PARCEL NO:				CONTROL NO: 144039	
40	\$209,819.34	0.87297781	\$183,167.62	0	\$0.00	STAT	999999	STATE OF WISCONSIN	
				0.00698910	\$1,280.18	CNTY	33	LAFAYETTE COUNTY	
				0.00222970	\$408.41	MUNI	33014	TOWN OF FAYETTE	
				0.00971780	\$1,779.99	REG	331295	SCH D OF DARLINGTON COMMUNITY	
				0.00112920	\$206.83	VTAE	000300	SOUTHWEST WISCONSIN VTAE DISTRICT	
Parcel Total:				\$3,675.41					

LEGAL DESCRIPTION: T04 R04-E S36 NWNW				PARCEL NO:				CONTROL NO: 144040	
40	\$209,819.34	0.87297781	\$183,167.62	0	\$0.00	STAT	999999	STATE OF WISCONSIN	
				0.00698910	\$1,280.18	CNTY	33	LAFAYETTE COUNTY	
				0.00222970	\$408.41	MUNI	33014	TOWN OF FAYETTE	
				0.00971780	\$1,779.99	REG	331295	SCH D OF DARLINGTON COMMUNITY	
				0.00112920	\$206.83	VTAE	000300	SOUTHWEST WISCONSIN VTAE DISTRICT	
Parcel Total:				\$3,675.41					



State of Wisconsin / Department of Natural Resources

Tony Evers , Governor

Adam N Payne , Secretary

5/22/2023

Chapter 70.114 - Aids Payment Worksheet For Tax Year 2022(Payment Year 2023) - Payment Due January 31, 2023

3327 of 7056

LEGAL DESCRIPTION: T04 R04-E S36 SENW				PARCEL NO:		CONTROL NO: 144041		
40	\$209,819.34	0.87297781	\$183,167.62					
				0	\$0.00	STAT	999999	STATE OF WISCONSIN
				0.00698910	\$1,280.18	CNTY	33	LAFAYETTE COUNTY
				0.00222970	\$408.41	MUNI	33014	TOWN OF FAYETTE
				0.00971780	\$1,779.99	REG	331295	SCH D OF DARLINGTON COMMUNITY
				0.00112920	\$206.83	VTAE	000300	SOUTHWEST WISCONSIN VTAE DISTRICT
Parcel Total:					\$3,675.41			
File Number Total:					\$21,845.72			
Municipality Total:					\$25,404.36			



State of Wisconsin / Department of Natural Resources

Tony Evers , Governor

Adam N Payne , Secretary

5/22/2023

Chapter 70.114 - Aids Payment Worksheet For Tax Year 2022(Payment Year 2023) - Payment Due January 31, 2023

3328 of 7056

DETAIL FOR TOWN OF ACKLEY, LANGLADE COUNTY

Acres	Est. Adjust. Purch. Price	Level of Assessment	Adjusted Local Value	Net Gen. Tax Rate	Calc. Aid Pay Amount	----- Taxing Jurisdiction -----		
						Type	Code	Description
FILE NO: W 1067 *		DATE OF PURCHASE: 06/07/1993				GRANTOR: LANGLADE COUNTY		
LEGAL DESCRIPTION: T31 R09-E S19 SENE				PARCEL NO: 71581		CONTROL NO: 71581		
40	\$12,426.69	0.79311706	\$9,855.82					
				0	\$0.00	STAT	999999	STATE OF WISCONSIN
				0.00672680	\$66.30	CNTY	34	LANGLADE COUNTY
				0.00250260	\$24.67	MUNI	34002	TOWN OF ACKLEY
				0.00593190	\$58.46	REG	340140	SCH D OF ANTIGO
				0.00138990	\$13.70	VTAE	001500	NORTH CENTRAL VTAE DISTRICT
Parcel Total:					\$163.13			

LEGAL DESCRIPTION: T31 R09-E S19 NWSE				PARCEL NO: 71582		CONTROL NO: 71582		
40	\$12,419.12	0.79311706	\$9,849.81					
				0	\$0.00	STAT	999999	STATE OF WISCONSIN
				0.00672680	\$66.26	CNTY	34	LANGLADE COUNTY
				0.00250260	\$24.65	MUNI	34002	TOWN OF ACKLEY
				0.00593190	\$58.43	REG	340140	SCH D OF ANTIGO
				0.00138990	\$13.69	VTAE	001500	NORTH CENTRAL VTAE DISTRICT
Parcel Total:					\$163.03			



State of Wisconsin / Department of Natural Resources

Tony Evers , Governor

Adam N Payne , Secretary

5/22/2023

Chapter 70.114 - Aids Payment Worksheet For Tax Year 2022(Payment Year 2023) - Payment Due January 31, 2023

3329 of 7056

LEGAL DESCRIPTION: T31 R09-E S20 SWNW				PARCEL NO: 71583				CONTROL NO: 71583			
40	\$12,426.69	0.79311706	\$9,855.82								
				0	\$0.00	STAT	999999	STATE OF WISCONSIN			
				0.00672680	\$66.30	CNTY	34	LANGLADE COUNTY			
				0.00250260	\$24.67	MUNI	34002	TOWN OF ACKLEY			
				0.00593190	\$58.46	REG	340140	SCH D OF ANTIGO			
				0.00138990	\$13.70	VTAE	001500	NORTH CENTRAL VTAE DISTRICT			
				Parcel Total:	\$163.13						

LEGAL DESCRIPTION: T31 R09-E S20 NWSW				PARCEL NO: 71584				CONTROL NO: 71584			
40	\$12,426.69	0.79311706	\$9,855.82								
				0	\$0.00	STAT	999999	STATE OF WISCONSIN			
				0.00672680	\$66.30	CNTY	34	LANGLADE COUNTY			
				0.00250260	\$24.67	MUNI	34002	TOWN OF ACKLEY			
				0.00593190	\$58.46	REG	340140	SCH D OF ANTIGO			
				0.00138990	\$13.70	VTAE	001500	NORTH CENTRAL VTAE DISTRICT			
				Parcel Total:	\$163.13						

LEGAL DESCRIPTION: T31 R09-E S29 SWNE				PARCEL NO: 71585				CONTROL NO: 71585			
40	\$12,426.69	0.79311706	\$9,855.82								
				0	\$0.00	STAT	999999	STATE OF WISCONSIN			
				0.00672680	\$66.30	CNTY	34	LANGLADE COUNTY			
				0.00250260	\$24.67	MUNI	34002	TOWN OF ACKLEY			
				0.00593190	\$58.46	REG	340140	SCH D OF ANTIGO			
				0.00138990	\$13.70	VTAE	001500	NORTH CENTRAL VTAE DISTRICT			
				Parcel Total:	\$163.13						



State of Wisconsin / Department of Natural Resources

Tony Evers , Governor

Adam N Payne , Secretary

5/22/2023

Chapter 70.114 - Aids Payment Worksheet For Tax Year 2022(Payment Year 2023) - Payment Due January 31, 2023

3330 of 7056

LEGAL DESCRIPTION: T31 R09-E S29 SENW				PARCEL NO: 71586				CONTROL NO: 71586			
40	\$12,426.69	0.79311706	\$9,855.82								
				0	\$0.00	STAT	999999	STATE OF WISCONSIN			
				0.00672680	\$66.30	CNTY	34	LANGLADE COUNTY			
				0.00250260	\$24.67	MUNI	34002	TOWN OF ACKLEY			
				0.00593190	\$58.46	REG	340140	SCH D OF ANTIGO			
				0.00138990	\$13.70	VTAE	001500	NORTH CENTRAL VTAE DISTRICT			
				Parcel Total:		\$163.13					

LEGAL DESCRIPTION: T31 R09-E S29 NWSE				PARCEL NO: 71587				CONTROL NO: 71587			
40	\$12,426.69	0.79311706	\$9,855.82								
				0	\$0.00	STAT	999999	STATE OF WISCONSIN			
				0.00672680	\$66.30	CNTY	34	LANGLADE COUNTY			
				0.00250260	\$24.67	MUNI	34002	TOWN OF ACKLEY			
				0.00593190	\$58.46	REG	340140	SCH D OF ANTIGO			
				0.00138990	\$13.70	VTAE	001500	NORTH CENTRAL VTAE DISTRICT			
				Parcel Total:		\$163.13					

LEGAL DESCRIPTION: T31 R09-E S30 SWNE				PARCEL NO: 71588				CONTROL NO: 71588			
40	\$12,426.69	0.79311706	\$9,855.82								
				0	\$0.00	STAT	999999	STATE OF WISCONSIN			
				0.00672680	\$66.30	CNTY	34	LANGLADE COUNTY			
				0.00250260	\$24.67	MUNI	34002	TOWN OF ACKLEY			
				0.00593190	\$58.46	REG	340140	SCH D OF ANTIGO			
				0.00138990	\$13.70	VTAE	001500	NORTH CENTRAL VTAE DISTRICT			
				Parcel Total:		\$163.13					



State of Wisconsin / Department of Natural Resources

Tony Evers , Governor

Adam N Payne , Secretary

5/22/2023

Chapter 70.114 - Aids Payment Worksheet For Tax Year 2022(Payment Year 2023) - Payment Due
January 31, 2023

3331 of 7056

File Number Total: \$1,304.94

Municipality Total: \$1,304.94



State of Wisconsin / Department of Natural Resources

Tony Evers , Governor

Adam N Payne , Secretary

5/22/2023

Chapter 70.114 - Aids Payment Worksheet For Tax Year 2022(Payment Year 2023) - Payment Due January 31, 2023

3332 of 7056

DETAIL FOR TOWN OF AINSWORTH, LANGLADE COUNTY

Acres	Est. Adjust. Purch. Price	Level of Assessment	Adjusted Local Value	Net Gen. Tax Rate	Calc. Aid Pay Amount	----- Taxing Jurisdiction -----		
						Type	Code	Description
FILE NO: FI 2266 *			DATE OF PURCHASE: 12/09/1992			GRANTOR: FRANCES THAYER HELLING,ET A		
LEGAL DESCRIPTION: T33 R12-E S05 PT OF SENW				PARCEL NO: 004-0073.03		CONTROL NO: 70904		
1.16	\$48,869.08	0.79065891	\$38,638.77					
				0	\$0.00	STAT	999999	STATE OF WISCONSIN
				0.00672540	\$259.86	CNTY	34	LANGLADE COUNTY
				0.00300450	\$116.09	MUNI	34004	TOWN OF AINSWORTH
				0.00698150	\$269.76	REG	341582	SCH D OF ELCHO
				0.00018210	\$7.04	VTAE	001600	NICOLET VTAE DISTRICT
Parcel Total:					\$652.75			

File Number Total: \$652.75

FILE NO: FI 2326 *			DATE OF PURCHASE: 02/02/1994			GRANTOR: LAWRENCE DIENBERG		
LEGAL DESCRIPTION: T33 R12-E S05 PT OF SWSE				PARCEL NO: 004-0080.02		CONTROL NO: 72189		
0.66	\$39,092.45	0.79065891	\$30,908.79					
				0	\$0.00	STAT	999999	STATE OF WISCONSIN
				0.00672540	\$207.87	CNTY	34	LANGLADE COUNTY
				0.00300450	\$92.87	MUNI	34004	TOWN OF AINSWORTH
				0.00698150	\$215.79	REG	341582	SCH D OF ELCHO
				0.00018210	\$5.63	VTAE	001600	NICOLET VTAE DISTRICT
Parcel Total:					\$522.16			

File Number Total: \$522.16



State of Wisconsin / Department of Natural Resources

Tony Evers , Governor

Adam N Payne , Secretary

5/22/2023

Chapter 70.114 - Aids Payment Worksheet For Tax Year 2022(Payment Year 2023) - Payment Due January 31, 2023

3333 of 7056

FILE NO: FI 2346 *	DATE OF PURCHASE: 04/27/1994	GRANTOR: LANGLADE COUNTY		
LEGAL DESCRIPTION: T33 R12-E S05 PT OF SWSE	PARCEL NO: 004-0080.08	CONTROL NO: 72466		
0.5	\$8,229.99	0.79065891	\$6,507.11	
	0	\$0.00	STAT 999999	STATE OF WISCONSIN
	0.00672540	\$43.76	CNTY 34	LANGLADE COUNTY
	0.00300450	\$19.55	MUNI 34004	TOWN OF AINSWORTH
	0.00698150	\$45.43	REG 341582	SCH D OF ELCHO
	0.00018210	\$1.19	VTAE 001600	NICOLET VTAE DISTRICT
Parcel Total:		\$109.93		

File Number Total:	\$109.93
--------------------	----------

FILE NO: FI 2431 *	DATE OF PURCHASE: 07/14/1995	GRANTOR: DIANE MORN		
LEGAL DESCRIPTION: T33 R12-E S05 PT OF NENW	PARCEL NO: 004-0070.01	CONTROL NO: 75627		
22	\$120,441.00	0.79065891	\$95,227.75	
	0	\$0.00	STAT 999999	STATE OF WISCONSIN
	0.00672540	\$640.44	CNTY 34	LANGLADE COUNTY
	0.00300450	\$286.11	MUNI 34004	TOWN OF AINSWORTH
	0.00698150	\$664.83	REG 341582	SCH D OF ELCHO
	0.00018210	\$17.34	VTAE 001600	NICOLET VTAE DISTRICT
Parcel Total:		\$1,608.72		



State of Wisconsin / Department of Natural Resources

Tony Evers , Governor

Adam N Payne , Secretary

5/22/2023

Chapter 70.114 - Aids Payment Worksheet For Tax Year 2022(Payment Year 2023) - Payment Due January 31, 2023

3334 of 7056

LEGAL DESCRIPTION: T33 R12-E S05 PT OF SENW	PARCEL NO: 004-0073	CONTROL NO: 75628
---	---------------------	-------------------

15	\$90,330.75	0.79065891	\$71,420.81
----	-------------	------------	-------------

0	\$0.00	STAT	999999	STATE OF WISCONSIN
0.00672540	\$480.33	CNTY	34	LANGLADE COUNTY
0.00300450	\$214.59	MUNI	34004	TOWN OF AINSWORTH
0.00698150	\$498.62	REG	341582	SCH D OF ELCHO
0.00018210	\$13.01	VTAE	001600	NICOLET VTAE DISTRICT

Parcel Total:	\$1,206.55
---------------	------------

File Number Total:	\$2,815.27
--------------------	------------

FILE NO: FI 2432 *	DATE OF PURCHASE: 08/02/1995	GRANTOR: CHARLES H CRACRAFT ET AL
--------------------	------------------------------	-----------------------------------

LEGAL DESCRIPTION: T33 R12-E S05 PT OF SENW	PARCEL NO: 004-0073.05	CONTROL NO: 76169
---	------------------------	-------------------

5.7	\$90,330.75	0.79065891	\$71,420.81
-----	-------------	------------	-------------

0	\$0.00	STAT	999999	STATE OF WISCONSIN
0.00672540	\$480.33	CNTY	34	LANGLADE COUNTY
0.00300450	\$214.59	MUNI	34004	TOWN OF AINSWORTH
0.00698150	\$498.62	REG	341582	SCH D OF ELCHO
0.00018210	\$13.01	VTAE	001600	NICOLET VTAE DISTRICT

Parcel Total:	\$1,206.55
---------------	------------

File Number Total:	\$1,206.55
--------------------	------------



State of Wisconsin / Department of Natural Resources

Tony Evers , Governor

Adam N Payne , Secretary

5/22/2023

Chapter 70.114 - Aids Payment Worksheet For Tax Year 2022(Payment Year 2023) - Payment Due January 31, 2023

3335 of 7056

FILE NO: FI 2517 *	DATE OF PURCHASE: 12/12/1996	GRANTOR: LAURETTA L CLARK		
LEGAL DESCRIPTION: T33 R12-E S05 PT OF NWNE	PARCEL NO: 004-0067	CONTROL NO: 77490		
32.9	\$82,960.68	0.79065891	\$65,593.60	
	0	\$0.00	STAT 999999	STATE OF WISCONSIN
	0.00672540	\$441.14	CNTY 34	LANGLADE COUNTY
	0.00300450	\$197.08	MUNI 34004	TOWN OF AINSWORTH
	0.00698150	\$457.94	REG 341582	SCH D OF ELCHO
	0.00018210	\$11.95	VTAE 001600	NICOLET VTAE DISTRICT
Parcel Total:		\$1,108.11		

File Number Total:	\$1,108.11
--------------------	------------

FILE NO: FI 2624 *	DATE OF PURCHASE: 06/12/2000	GRANTOR: JEFFERY J FISHER, ET AL		
LEGAL DESCRIPTION: T34 R12-E S31 LT1-CSM342517,V9P49	PARCEL NO: 004-1042	CONTROL NO: 84444		
23.12	\$52,550.71	0.79065891	\$41,549.69	
	0	\$0.00	STAT 999999	STATE OF WISCONSIN
	0.00672540	\$279.44	CNTY 34	LANGLADE COUNTY
	0.00300450	\$124.84	MUNI 34004	TOWN OF AINSWORTH
	0.00698150	\$290.08	REG 341582	SCH D OF ELCHO
	0.00018210	\$7.57	VTAE 001600	NICOLET VTAE DISTRICT
Parcel Total:		\$701.93		

File Number Total:	\$701.93
--------------------	----------



State of Wisconsin / Department of Natural Resources

Tony Evers , Governor

Adam N Payne , Secretary

5/22/2023

Chapter 70.114 - Aids Payment Worksheet For Tax Year 2022(Payment Year 2023) - Payment Due January 31, 2023

3336 of 7056

FILE NO: FI 2789 *		DATE OF PURCHASE: 05/03/2004			GRANTOR: RONALD G KOESSLER			
LEGAL DESCRIPTION: T34 R12-E S18 NWSW				PARCEL NO: 004-0844		CONTROL NO: 91452		
40.27	\$97,305.24	0.79065891	\$76,935.25					
				0	\$0.00	STAT	999999	STATE OF WISCONSIN
				0.00672540	\$517.42	CNTY	34	LANGLADE COUNTY
				0.00300450	\$231.15	MUNI	34004	TOWN OF AINSWORTH
				0.00698150	\$537.12	REG	341582	SCH D OF ELCHO
				0.00018210	\$14.01	VTAE	001600	NICOLET VTAE DISTRICT
Parcel Total:				\$1,299.70				

File Number Total:		\$1,299.70					
--------------------	--	------------	--	--	--	--	--

FILE NO: FI 2798 *		DATE OF PURCHASE: 07/15/2004			GRANTOR: HARLAN L LEWIS			
LEGAL DESCRIPTION: T34 R12-E S11 VA-KAY-SHUN				PARCEL NO: 004-1291		CONTROL NO: 91854		
23.84	\$114,082.00	0.79065891	\$90,199.95					
				0	\$0.00	STAT	999999	STATE OF WISCONSIN
				0.00672540	\$606.63	CNTY	34	LANGLADE COUNTY
				0.00300450	\$271.01	MUNI	34004	TOWN OF AINSWORTH
				0.00698150	\$629.73	REG	341582	SCH D OF ELCHO
				0.00018210	\$16.43	VTAE	001600	NICOLET VTAE DISTRICT
Parcel Total:				\$1,523.80				

File Number Total:		\$1,523.80					
--------------------	--	------------	--	--	--	--	--



State of Wisconsin / Department of Natural Resources

Tony Evers , Governor

Adam N Payne , Secretary

5/22/2023

Chapter 70.114 - Aids Payment Worksheet For Tax Year 2022(Payment Year 2023) - Payment Due January 31, 2023

3337 of 7056

FILE NO: FI 2817 *	DATE OF PURCHASE: 07/23/2005	GRANTOR: EDWARD L MANSKE		
LEGAL DESCRIPTION: T33 R12-E S05 LT1-CSM VOL 12 PAGE 106	PARCEL NO: 004-0080.022	CONTROL NO: 93872		
0.38	\$12,592.77	0.79065891	\$9,956.59	
	0	\$0.00	STAT 999999	STATE OF WISCONSIN
	0.00672540	\$66.96	CNTY 34	LANGLADE COUNTY
	0.00300450	\$29.91	MUNI 34004	TOWN OF AINSWORTH
	0.00698150	\$69.51	REG 341582	SCH D OF ELCHO
	0.00018210	\$1.81	VTAE 001600	NICOLET VTAE DISTRICT
Parcel Total:		\$168.19		

File Number Total:	\$168.19
--------------------	----------

FILE NO: NA 20004 *	DATE OF PURCHASE: 09/22/2008	GRANTOR: Board of Commissioners of Pu		
LEGAL DESCRIPTION: T34 R12-E S04 SWNW	PARCEL NO: 004-0632	CONTROL NO: 100405		
40	\$35,203.15	0.79065891	\$27,833.68	
	0	\$0.00	STAT 999999	STATE OF WISCONSIN
	0.00672540	\$187.19	CNTY 34	LANGLADE COUNTY
	0.00300450	\$83.63	MUNI 34004	TOWN OF AINSWORTH
	0.00698150	\$194.32	REG 341582	SCH D OF ELCHO
	0.00018210	\$5.07	VTAE 001600	NICOLET VTAE DISTRICT
Parcel Total:		\$470.21		



State of Wisconsin / Department of Natural Resources

Tony Evers , Governor

Adam N Payne , Secretary

5/22/2023

Chapter 70.114 - Aids Payment Worksheet For Tax Year 2022(Payment Year 2023) - Payment Due January 31, 2023

3338 of 7056

LEGAL DESCRIPTION: T34 R12-E S04 NWSW				PARCEL NO: 004-0635				CONTROL NO: 100406			
40	\$35,203.15	0.79065891	\$27,833.68								
				0	\$0.00	STAT	999999	STATE OF WISCONSIN			
				0.00672540	\$187.19	CNTY	34	LANGLADE COUNTY			
				0.00300450	\$83.63	MUNI	34004	TOWN OF AINSWORTH			
				0.00698150	\$194.32	REG	341582	SCH D OF ELCHO			
				0.00018210	\$5.07	VTAE	001600	NICOLET VTAE DISTRICT			
Parcel Total:					\$470.21						
File Number Total:					\$940.42						
Municipality Total:					\$11,048.81						



State of Wisconsin / Department of Natural Resources

Tony Evers , Governor

Adam N Payne , Secretary

5/22/2023

Chapter 70.114 - Aids Payment Worksheet For Tax Year 2022(Payment Year 2023) - Payment Due January 31, 2023

3339 of 7056

DETAIL FOR TOWN OF ELCHO, LANGLADE COUNTY

Acres	Est. Adjust. Purch. Price	Level of Assessment	Adjusted Local Value	Net Gen. Tax Rate	Calc. Aid Pay Amount	Taxing Jurisdiction	Type	Code	Description
FILE NO: FM 10365 *			DATE OF PURCHASE: 08/31/2016			GRANTOR: Johnson Heritage Trust Compa			
LEGAL DESCRIPTION: T34 R11-E S13 NWSE				PARCEL NO: 008-0915		CONTROL NO: 132729			
40	\$4,039.61	0.85422841	\$3,450.75						
				0	\$0.00	STATE OF WISCONSIN	STAT	999999	
				0.00615390	\$21.24	LANGLADE COUNTY	CNTY	34	
				0.00131330	\$4.53	TOWN OF ELCHO	MUNI	34008	
				0.00638830	\$22.04	SCH D OF ELCHO	REG	341582	
				0.00016660	\$0.58	NICOLET VTAE DISTRICT	VTAE	001600	
Parcel Total:					\$48.39				

LEGAL DESCRIPTION: T34 R11-E S13 SWSE				PARCEL NO: 008-0916		CONTROL NO: 132730			
40	\$4,039.61	0.85422841	\$3,450.75						
				0	\$0.00	STATE OF WISCONSIN	STAT	999999	
				0.00615390	\$21.24	LANGLADE COUNTY	CNTY	34	
				0.00131330	\$4.53	TOWN OF ELCHO	MUNI	34008	
				0.00638830	\$22.04	SCH D OF ELCHO	REG	341582	
				0.00016660	\$0.58	NICOLET VTAE DISTRICT	VTAE	001600	
Parcel Total:					\$48.39				



State of Wisconsin / Department of Natural Resources

Tony Evers , Governor

Adam N Payne , Secretary

5/22/2023

Chapter 70.114 - Aids Payment Worksheet For Tax Year 2022(Payment Year 2023) - Payment Due January 31, 2023

3340 of 7056

LEGAL DESCRIPTION: T34 R11-E S24 PT OF NWNE	PARCEL NO: 008-1091	CONTROL NO: 132731
---	---------------------	--------------------

20	\$2,019.81	0.85422841	\$1,725.38	
----	------------	------------	------------	--

0	\$0.00	STAT	999999	STATE OF WISCONSIN
---	--------	------	--------	--------------------

0.00615390	\$10.62	CNTY	34	LANGLADE COUNTY
------------	---------	------	----	-----------------

0.00131330	\$2.27	MUNI	34008	TOWN OF ELCHO
------------	--------	------	-------	---------------

0.00638830	\$11.02	REG	341582	SCH D OF ELCHO
------------	---------	-----	--------	----------------

0.00016660	\$0.29	VTAE	001600	NICOLET VTAE DISTRICT
------------	--------	------	--------	-----------------------

Parcel Total:	\$24.20
---------------	---------

LEGAL DESCRIPTION: T34 R11-E S24 PT GV LT 4	PARCEL NO: 008-1092	CONTROL NO: 132732
---	---------------------	--------------------

20	\$2,019.81	0.85422841	\$1,725.38	
----	------------	------------	------------	--

0	\$0.00	STAT	999999	STATE OF WISCONSIN
---	--------	------	--------	--------------------

0.00615390	\$10.62	CNTY	34	LANGLADE COUNTY
------------	---------	------	----	-----------------

0.00131330	\$2.27	MUNI	34008	TOWN OF ELCHO
------------	--------	------	-------	---------------

0.00638830	\$11.02	REG	341582	SCH D OF ELCHO
------------	---------	-----	--------	----------------

0.00016660	\$0.29	VTAE	001600	NICOLET VTAE DISTRICT
------------	--------	------	--------	-----------------------

Parcel Total:	\$24.20
---------------	---------

File Number Total:	\$145.18
--------------------	----------

Municipality Total:	\$145.18
---------------------	----------



State of Wisconsin / Department of Natural Resources

Tony Evers , Governor

Adam N Payne , Secretary

5/22/2023

Chapter 70.114 - Aids Payment Worksheet For Tax Year 2022(Payment Year 2023) - Payment Due January 31, 2023

3341 of 7056

DETAIL FOR TOWN OF EVERGREEN, LANGLADE COUNTY

Acres	Est. Adjust. Purch. Price	Level of Assessment	Adjusted Local Value	Net Gen. Tax Rate	Calc. Aid Pay Amount	Type	Code	Taxing Jurisdiction Description
FILE NO: FI 2257 *			DATE OF PURCHASE: 10/20/1992			GRANTOR: LINVOL SHEPHERD		
LEGAL DESCRIPTION: T31 R13-E S23 SW OF NESE				PARCEL NO: 010-0368.01		CONTROL NO: 70731		
10	\$92,322.09	0.84934518	\$78,413.32	0	\$0.00	STAT	999999	STATE OF WISCONSIN
				0.00596570	\$467.79	CNTY	34	LANGLADE COUNTY
				0.00107760	\$84.50	MUNI	34010	TOWN OF EVERGREEN
				0.00958030	\$751.22	REG	346440	SCH D OF WHITE LAKE
				0.00123270	\$96.66	VTAE	001500	NORTH CENTRAL VTAE DISTRICT
Parcel Total:					\$1,400.17			

LEGAL DESCRIPTION: T31 R13-E S23 PT OF SESE				PARCEL NO: 010-0371.01		CONTROL NO: 70732		
1.59	\$13,420.21	0.84934518	\$11,398.39	0	\$0.00	STAT	999999	STATE OF WISCONSIN
				0.00596570	\$68.00	CNTY	34	LANGLADE COUNTY
				0.00107760	\$12.28	MUNI	34010	TOWN OF EVERGREEN
				0.00958030	\$109.20	REG	346440	SCH D OF WHITE LAKE
				0.00123270	\$14.05	VTAE	001500	NORTH CENTRAL VTAE DISTRICT
Parcel Total:					\$203.53			

File Number Total:	\$1,603.70
---------------------------	-------------------



State of Wisconsin / Department of Natural Resources

Tony Evers , Governor

Adam N Payne , Secretary

5/22/2023

Chapter 70.114 - Aids Payment Worksheet For Tax Year 2022(Payment Year 2023) - Payment Due January 31, 2023

3342 of 7056

FILE NO: FI 2561 *	DATE OF PURCHASE: 09/03/1997	GRANTOR: CHRIS P JENSEN		
LEGAL DESCRIPTION: T31 R13-E S23 NE 1/4 OF SESW	PARCEL NO: 079688	CONTROL NO: 79688		
10	\$94,479.99	0.84934518	\$80,246.13	
	0	\$0.00	STAT 999999	STATE OF WISCONSIN
	0.00596570	\$478.72	CNTY 34	LANGLADE COUNTY
	0.00107760	\$86.47	MUNI 34010	TOWN OF EVERGREEN
	0.00958030	\$768.78	REG 346440	SCH D OF WHITE LAKE
	0.00123270	\$98.92	VTAE 001500	NORTH CENTRAL VTAE DISTRICT
Parcel Total:		\$1,432.89		

File Number Total:	\$1,432.89
--------------------	------------

FILE NO: FI 2676 *	DATE OF PURCHASE: 10/21/1998	GRANTOR: TOWN OF EVERGREEN		
LEGAL DESCRIPTION: T31 R13-E S23 PT OF SWSE	PARCEL NO: 084735	CONTROL NO: 84735		
2.7	\$469.24	0.84934518	\$398.55	
	0	\$0.00	STAT 999999	STATE OF WISCONSIN
	0.00596570	\$2.38	CNTY 34	LANGLADE COUNTY
	0.00107760	\$0.43	MUNI 34010	TOWN OF EVERGREEN
	0.00958030	\$3.82	REG 346440	SCH D OF WHITE LAKE
	0.00123270	\$0.49	VTAE 001500	NORTH CENTRAL VTAE DISTRICT
Parcel Total:		\$7.12		

File Number Total:	\$7.12
--------------------	--------



State of Wisconsin / Department of Natural Resources

Tony Evers , Governor

Adam N Payne , Secretary

5/22/2023

Chapter 70.114 - Aids Payment Worksheet For Tax Year 2022(Payment Year 2023) - Payment Due January 31, 2023

3343 of 7056

FILE NO: P 1828 A	DATE OF PURCHASE: 12/16/2003	GRANTOR: CANADIAN NATIONAL RAILROAD C		
LEGAL DESCRIPTION: T31 R13-E S36 PT OF NENE	PARCEL NO: 089615	CONTROL NO: 89615		
0.43	\$230.75	0.84934518	\$195.98	
	0	\$0.00	STAT 999999	STATE OF WISCONSIN
	0.00596570	\$1.17	CNTY 34	LANGLADE COUNTY
	0.00107760	\$0.21	MUNI 34010	TOWN OF EVERGREEN
	0.00958030	\$1.88	REG 346440	SCH D OF WHITE LAKE
	0.00123270	\$0.24	VTAE 001500	NORTH CENTRAL VTAE DISTRICT
Parcel Total:		\$3.50		

LEGAL DESCRIPTION: T31 R13-E S36 PT OF SWNE	PARCEL NO: 089618	CONTROL NO: 89618		
1.78	\$955.17	0.84934518	\$811.27	
	0	\$0.00	STAT 999999	STATE OF WISCONSIN
	0.00596570	\$4.84	CNTY 34	LANGLADE COUNTY
	0.00107760	\$0.87	MUNI 34010	TOWN OF EVERGREEN
	0.00958030	\$7.77	REG 346440	SCH D OF WHITE LAKE
	0.00123270	\$1.00	VTAE 001500	NORTH CENTRAL VTAE DISTRICT
Parcel Total:		\$14.48		



State of Wisconsin / Department of Natural Resources

Tony Evers , Governor

Adam N Payne , Secretary

5/22/2023

Chapter 70.114 - Aids Payment Worksheet For Tax Year 2022(Payment Year 2023) - Payment Due January 31, 2023

3344 of 7056

LEGAL DESCRIPTION: T31 R13-E S36 PT OF SENE				PARCEL NO: 089619				CONTROL NO: 89619			
1.27	\$681.49	0.84934518	\$578.82								
				0	\$0.00	STAT	999999	STATE OF WISCONSIN			
				0.00596570	\$3.45	CNTY	34	LANGLADE COUNTY			
				0.00107760	\$0.62	MUNI	34010	TOWN OF EVERGREEN			
				0.00958030	\$5.55	REG	346440	SCH D OF WHITE LAKE			
				0.00123270	\$0.71	VTAE	001500	NORTH CENTRAL VTAE DISTRICT			
Parcel Total:					\$10.33						

LEGAL DESCRIPTION: T31 R13-E S36 PT OF SENW				PARCEL NO: 089620				CONTROL NO: 89620			
0.94	\$504.42	0.84934518	\$428.43								
				0	\$0.00	STAT	999999	STATE OF WISCONSIN			
				0.00596570	\$2.56	CNTY	34	LANGLADE COUNTY			
				0.00107760	\$0.46	MUNI	34010	TOWN OF EVERGREEN			
				0.00958030	\$4.10	REG	346440	SCH D OF WHITE LAKE			
				0.00123270	\$0.53	VTAE	001500	NORTH CENTRAL VTAE DISTRICT			
Parcel Total:					\$7.65						

LEGAL DESCRIPTION: T31 R13-E S36 PT OF NESW				PARCEL NO: 089621				CONTROL NO: 89621			
3.4	\$1,824.48	0.84934518	\$1,549.62								
				0	\$0.00	STAT	999999	STATE OF WISCONSIN			
				0.00596570	\$9.24	CNTY	34	LANGLADE COUNTY			
				0.00107760	\$1.67	MUNI	34010	TOWN OF EVERGREEN			
				0.00958030	\$14.85	REG	346440	SCH D OF WHITE LAKE			
				0.00123270	\$1.91	VTAE	001500	NORTH CENTRAL VTAE DISTRICT			
Parcel Total:					\$27.67						



State of Wisconsin / Department of Natural Resources

Tony Evers , Governor

Adam N Payne , Secretary

5/22/2023

Chapter 70.114 - Aids Payment Worksheet For Tax Year 2022(Payment Year 2023) - Payment Due January 31, 2023

3345 of 7056

LEGAL DESCRIPTION: T31 R13-E S36 PT OF NWSW				PARCEL NO: 089622				CONTROL NO: 89622			
0.59	\$316.60	0.84934518	\$268.90								
				0	\$0.00	STAT	999999	STATE OF WISCONSIN			
				0.00596570	\$1.60	CNTY	34	LANGLADE COUNTY			
				0.00107760	\$0.29	MUNI	34010	TOWN OF EVERGREEN			
				0.00958030	\$2.58	REG	346440	SCH D OF WHITE LAKE			
				0.00123270	\$0.33	VTAE	001500	NORTH CENTRAL VTAE DISTRICT			
Parcel Total:					\$4.80						

LEGAL DESCRIPTION: T31 R13-E S36 PT OF SWSW				PARCEL NO: 089623				CONTROL NO: 89623			
2.17	\$1,164.45	0.84934518	\$989.02								
				0	\$0.00	STAT	999999	STATE OF WISCONSIN			
				0.00596570	\$5.90	CNTY	34	LANGLADE COUNTY			
				0.00107760	\$1.07	MUNI	34010	TOWN OF EVERGREEN			
				0.00958030	\$9.48	REG	346440	SCH D OF WHITE LAKE			
				0.00123270	\$1.22	VTAE	001500	NORTH CENTRAL VTAE DISTRICT			
Parcel Total:					\$17.67						

LEGAL DESCRIPTION: T31 R13-E S36 PT OF SESW				PARCEL NO: 089624				CONTROL NO: 89624			
0.9	\$482.95	0.84934518	\$410.19								
				0	\$0.00	STAT	999999	STATE OF WISCONSIN			
				0.00596570	\$2.45	CNTY	34	LANGLADE COUNTY			
				0.00107760	\$0.44	MUNI	34010	TOWN OF EVERGREEN			
				0.00958030	\$3.93	REG	346440	SCH D OF WHITE LAKE			
				0.00123270	\$0.51	VTAE	001500	NORTH CENTRAL VTAE DISTRICT			
Parcel Total:					\$7.33						



State of Wisconsin / Department of Natural Resources

Tony Evers , Governor

Adam N Payne , Secretary

5/22/2023

Chapter 70.114 - Aids Payment Worksheet For Tax Year 2022(Payment Year 2023) - Payment Due
January 31, 2023

3346 of 7056

File Number Total: \$93.43

Municipality Total: \$3,137.14



State of Wisconsin / Department of Natural Resources

Tony Evers , Governor

Adam N Payne , Secretary

5/22/2023

Chapter 70.114 - Aids Payment Worksheet For Tax Year 2022(Payment Year 2023) - Payment Due January 31, 2023

3347 of 7056

DETAIL FOR TOWN OF LANGLADE, LANGLADE COUNTY

Acres	Est. Adjust. Purch. Price	Level of Assessment	Adjusted Local Value	Net Gen. Tax Rate	Calc. Aid Pay Amount	----- Taxing Jurisdiction -----		
						Type	Code	Description
FILE NO: FI 1788 A		DATE OF PURCHASE: 03/22/1999				GRANTOR: MINNIE GETCHELL ESTATE		
LEGAL DESCRIPTION: T33 R13-E S16 PT OF NESW				PARCEL NO: 081263		CONTROL NO: 81263		
0.2	\$730.59	0.87130825	\$636.57					
				0	\$0.00	STAT	999999	STATE OF WISCONSIN
				0.00617960	\$3.93	CNTY	34	LANGLADE COUNTY
				0.00130260	\$0.83	MUNI	34012	TOWN OF LANGLADE
				0.00544940	\$3.47	REG	340140	SCH D OF ANTIGO
				0.00127690	\$0.81	VTAE	001500	NORTH CENTRAL VTAE DISTRICT
Parcel Total:					\$9.04			

File Number Total: \$9.04

FILE NO: FI 2263 *		DATE OF PURCHASE: 05/27/1993				GRANTOR: WISCONSIN CENTRAL LTD		
LEGAL DESCRIPTION: T32 R13-E S03 PT OF NWNE				PARCEL NO: 71711		CONTROL NO: 71711		
5.92	\$3,961.32	0.87130825	\$3,451.53					
				0	\$0.00	STAT	999999	STATE OF WISCONSIN
				0.00617960	\$21.33	CNTY	34	LANGLADE COUNTY
				0.00130260	\$4.50	MUNI	34012	TOWN OF LANGLADE
				0.01187540	\$40.99	REG	346440	SCH D OF WHITE LAKE
				0.00127690	\$4.41	VTAE	001500	NORTH CENTRAL VTAE DISTRICT
Parcel Total:					\$71.23			



State of Wisconsin / Department of Natural Resources

Tony Evers , Governor

Adam N Payne , Secretary

5/22/2023

Chapter 70.114 - Aids Payment Worksheet For Tax Year 2022(Payment Year 2023) - Payment Due January 31, 2023

3348 of 7056

LEGAL DESCRIPTION: T32 R13-E S03 PT OF NENW				PARCEL NO: 71712				CONTROL NO: 71712			
0.87	\$582.37	0.87130825	\$507.43								
				0	\$0.00	STAT	999999	STATE OF WISCONSIN			
				0.00617960	\$3.14	CNTY	34	LANGLADE COUNTY			
				0.00130260	\$0.66	MUNI	34012	TOWN OF LANGLADE			
				0.01187540	\$6.03	REG	346440	SCH D OF WHITE LAKE			
				0.00127690	\$0.65	VTAE	001500	NORTH CENTRAL VTAE DISTRICT			
Parcel Total:					\$10.48						

LEGAL DESCRIPTION: T33 R13-E S34 PT OF NWNE				PARCEL NO: 71713				CONTROL NO: 71713			
0.96	\$644.45	0.87130825	\$561.52								
				0	\$0.00	STAT	999999	STATE OF WISCONSIN			
				0.00617960	\$3.47	CNTY	34	LANGLADE COUNTY			
				0.00130260	\$0.73	MUNI	34012	TOWN OF LANGLADE			
				0.00544940	\$3.06	REG	340140	SCH D OF ANTIGO			
				0.00127690	\$0.72	VTAE	001500	NORTH CENTRAL VTAE DISTRICT			
Parcel Total:					\$7.98						

LEGAL DESCRIPTION: T33 R13-E S34 PT OF SWNE				PARCEL NO: 71714				CONTROL NO: 71714			
0.08	\$53.21	0.87130825	\$46.36								
				0	\$0.00	STAT	999999	STATE OF WISCONSIN			
				0.00617960	\$0.29	CNTY	34	LANGLADE COUNTY			
				0.00130260	\$0.06	MUNI	34012	TOWN OF LANGLADE			
				0.00544940	\$0.25	REG	340140	SCH D OF ANTIGO			
				0.00127690	\$0.06	VTAE	001500	NORTH CENTRAL VTAE DISTRICT			
Parcel Total:					\$0.66						



State of Wisconsin / Department of Natural Resources

Tony Evers , Governor

Adam N Payne , Secretary

5/22/2023

Chapter 70.114 - Aids Payment Worksheet For Tax Year 2022(Payment Year 2023) - Payment Due January 31, 2023

3349 of 7056

LEGAL DESCRIPTION: T33 R13-E S34 PT OF SENW				PARCEL NO: 71715				CONTROL NO: 71715			
4.66	\$3,118.80	0.87130825	\$2,717.43								
				0	\$0.00	STAT	999999	STATE OF WISCONSIN			
				0.00617960	\$16.79	CNTY	34	LANGLADE COUNTY			
				0.00130260	\$3.54	MUNI	34012	TOWN OF LANGLADE			
				0.00544940	\$14.81	REG	340140	SCH D OF ANTIGO			
				0.00127690	\$3.47	VTAE	001500	NORTH CENTRAL VTAE DISTRICT			
				Parcel Total:	\$38.61						

LEGAL DESCRIPTION: T33 R13-E S34 PT OF NESW				PARCEL NO: 71716				CONTROL NO: 71716			
3.87	\$2,589.64	0.87130825	\$2,256.37								
				0	\$0.00	STAT	999999	STATE OF WISCONSIN			
				0.00617960	\$13.94	CNTY	34	LANGLADE COUNTY			
				0.00130260	\$2.94	MUNI	34012	TOWN OF LANGLADE			
				0.00544940	\$12.30	REG	340140	SCH D OF ANTIGO			
				0.00127690	\$2.88	VTAE	001500	NORTH CENTRAL VTAE DISTRICT			
				Parcel Total:	\$32.06						

LEGAL DESCRIPTION: T33 R13-E S34 PT OF NENW				PARCEL NO: 71717				CONTROL NO: 71717			
1.97	\$1,318.47	0.87130825	\$1,148.79								
				0	\$0.00	STAT	999999	STATE OF WISCONSIN			
				0.00617960	\$7.10	CNTY	34	LANGLADE COUNTY			
				0.00130260	\$1.50	MUNI	34012	TOWN OF LANGLADE			
				0.00544940	\$6.26	REG	340140	SCH D OF ANTIGO			
				0.00127690	\$1.47	VTAE	001500	NORTH CENTRAL VTAE DISTRICT			
				Parcel Total:	\$16.33						



State of Wisconsin / Department of Natural Resources

Tony Evers , Governor

Adam N Payne , Secretary

5/22/2023

Chapter 70.114 - Aids Payment Worksheet For Tax Year 2022(Payment Year 2023) - Payment Due January 31, 2023

3350 of 7056

File Number Total: \$177.35

FILE NO: FI 2402 *

DATE OF PURCHASE: 02/08/1995

GRANTOR: WILLIAM E MILLER

LEGAL DESCRIPTION: T33 R13-E S27 PT OF NWSW

PARCEL NO: 012-1026.05

CONTROL NO: 74470

2.7 \$64,700.35 0.87130825 \$56,373.95

0 \$0.00 STAT 999999 STATE OF WISCONSIN

0.00617960 \$348.37 CNTY 34 LANGLADE COUNTY

0.00130260 \$73.43 MUNI 34012 TOWN OF LANGLADE

0.00544940 \$307.21 REG 340140 SCH D OF ANTIGO

0.00127690 \$71.99 VTAE 001500 NORTH CENTRAL VTAE DISTRICT

Parcel Total: \$801.00

File Number Total: \$801.00

FILE NO: FI 2476 *

DATE OF PURCHASE: 03/08/1996

GRANTOR: RALPH ARROWOOD

LEGAL DESCRIPTION: T33 R13-E S19 PT OF NENW

PARCEL NO: 012-0892.01

CONTROL NO: 76361

0.54 \$7,379.55 0.87130825 \$6,429.86

0 \$0.00 STAT 999999 STATE OF WISCONSIN

0.00617960 \$39.73 CNTY 34 LANGLADE COUNTY

0.00130260 \$8.38 MUNI 34012 TOWN OF LANGLADE

0.00544940 \$35.04 REG 340140 SCH D OF ANTIGO

0.00127690 \$8.21 VTAE 001500 NORTH CENTRAL VTAE DISTRICT

Parcel Total: \$91.36

File Number Total: \$91.36



State of Wisconsin / Department of Natural Resources

Tony Evers , Governor

Adam N Payne , Secretary

5/22/2023

Chapter 70.114 - Aids Payment Worksheet For Tax Year 2022(Payment Year 2023) - Payment Due January 31, 2023

3351 of 7056

FILE NO: FI 2501 *	DATE OF PURCHASE: 09/05/1996	GRANTOR: WILLIAM C PRIEM		
LEGAL DESCRIPTION: T33 R13-E S27 PT OF SWSW	PARCEL NO: 012-1027	CONTROL NO: 77224		
3.5	\$17,605.49	0.87130825	\$15,339.81	
	0	\$0.00	STAT 999999	STATE OF WISCONSIN
	0.00617960	\$94.79	CNTY 34	LANGLADE COUNTY
	0.00130260	\$19.98	MUNI 34012	TOWN OF LANGLADE
	0.00544940	\$83.59	REG 340140	SCH D OF ANTIGO
	0.00127690	\$19.59	VTAE 001500	NORTH CENTRAL VTAE DISTRICT
Parcel Total:		\$217.95		

LEGAL DESCRIPTION: T33 R13-E S28 PT OF SENE	PARCEL NO: 012-1048	CONTROL NO: 77225		
23	\$89,925.07	0.87130825	\$78,352.46	
	0	\$0.00	STAT 999999	STATE OF WISCONSIN
	0.00617960	\$484.19	CNTY 34	LANGLADE COUNTY
	0.00130260	\$102.06	MUNI 34012	TOWN OF LANGLADE
	0.00544940	\$426.98	REG 340140	SCH D OF ANTIGO
	0.00127690	\$100.05	VTAE 001500	NORTH CENTRAL VTAE DISTRICT
Parcel Total:		\$1,113.28		

File Number Total:	\$1,331.23
--------------------	------------



State of Wisconsin / Department of Natural Resources

Tony Evers , Governor

Adam N Payne , Secretary

5/22/2023

Chapter 70.114 - Aids Payment Worksheet For Tax Year 2022(Payment Year 2023) - Payment Due January 31, 2023

3352 of 7056

FILE NO: FI 2540 *		DATE OF PURCHASE: 02/20/1997		GRANTOR: NEKOOSA PAPERS, INC.	
LEGAL DESCRIPTION: T32 R13-E S02 PT OF NWNW		PARCEL NO: 012-0022		CONTROL NO: 78756	
5.2	\$3,953.55	0.87130825	\$3,444.76		
		0	\$0.00	STAT 999999	STATE OF WISCONSIN
		0.00617960	\$21.29	CNTY 34	LANGLADE COUNTY
		0.00130260	\$4.49	MUNI 34012	TOWN OF LANGLADE
		0.00544940	\$18.77	REG 340140	SCH D OF ANTIGO
		0.00127690	\$4.40	VTAE 001500	NORTH CENTRAL VTAE DISTRICT
Parcel Total:			\$48.95		

LEGAL DESCRIPTION: T32 R13-E S03 PT OF NENE		PARCEL NO: 012-0034		CONTROL NO: 78757	
6.3	\$4,789.88	0.87130825	\$4,173.46		
		0	\$0.00	STAT 999999	STATE OF WISCONSIN
		0.00617960	\$25.79	CNTY 34	LANGLADE COUNTY
		0.00130260	\$5.44	MUNI 34012	TOWN OF LANGLADE
		0.01187540	\$49.56	REG 346440	SCH D OF WHITE LAKE
		0.00127690	\$5.33	VTAE 001500	NORTH CENTRAL VTAE DISTRICT
Parcel Total:			\$86.12		



State of Wisconsin / Department of Natural Resources

Tony Evers , Governor

Adam N Payne , Secretary

5/22/2023

Chapter 70.114 - Aids Payment Worksheet For Tax Year 2022(Payment Year 2023) - Payment Due January 31, 2023

3353 of 7056

LEGAL DESCRIPTION: T33 R13-E S21 PT OF SESE				PARCEL NO: 012-0935				CONTROL NO: 78758	
10.4	\$7,907.11	0.87130825	\$6,889.53	0	\$0.00	STAT	999999	STATE OF WISCONSIN	
				0.00617960	\$42.57	CNTY	34	LANGLADE COUNTY	
				0.00130260	\$8.97	MUNI	34012	TOWN OF LANGLADE	
				0.00544940	\$37.54	REG	340140	SCH D OF ANTIGO	
				0.00127690	\$8.80	VTAE	001500	NORTH CENTRAL VTAE DISTRICT	
Parcel Total:				\$97.88					

LEGAL DESCRIPTION: T33 R13-E S28 PT OF NWNW				PARCEL NO: 012-1050				CONTROL NO: 78759	
2	\$1,520.60	0.87130825	\$1,324.91	0	\$0.00	STAT	999999	STATE OF WISCONSIN	
				0.00617960	\$8.19	CNTY	34	LANGLADE COUNTY	
				0.00130260	\$1.73	MUNI	34012	TOWN OF LANGLADE	
				0.00544940	\$7.22	REG	340140	SCH D OF ANTIGO	
				0.00127690	\$1.69	VTAE	001500	NORTH CENTRAL VTAE DISTRICT	
Parcel Total:				\$18.83					

LEGAL DESCRIPTION: T33 R13-E S34 PT OF SESW				PARCEL NO: 012-1159				CONTROL NO: 78760	
2.9	\$2,204.87	0.87130825	\$1,921.12	0	\$0.00	STAT	999999	STATE OF WISCONSIN	
				0.00617960	\$11.87	CNTY	34	LANGLADE COUNTY	
				0.00130260	\$2.50	MUNI	34012	TOWN OF LANGLADE	
				0.00544940	\$10.47	REG	340140	SCH D OF ANTIGO	
				0.00127690	\$2.45	VTAE	001500	NORTH CENTRAL VTAE DISTRICT	
Parcel Total:				\$27.29					



State of Wisconsin / Department of Natural Resources

Tony Evers , Governor

Adam N Payne , Secretary

5/22/2023

Chapter 70.114 - Aids Payment Worksheet For Tax Year 2022(Payment Year 2023) - Payment Due January 31, 2023

3354 of 7056

File Number Total: \$279.07

FILE NO: FI 2576 * DATE OF PURCHASE: 08/19/1998 GRANTOR: WILLIAM SCHEY

LEGAL DESCRIPTION: T33 R13-E S27 PT OF SWSE-PL1 CSM330797 PARCEL NO: 012-1039 CONTROL NO: 80763

0.85 \$3,035.88 0.87130825 \$2,645.19

0 \$0.00 STAT 999999 STATE OF WISCONSIN

0.00617960 \$16.35 CNTY 34 LANGLADE COUNTY

0.00130260 \$3.45 MUNI 34012 TOWN OF LANGLADE

0.00544940 \$14.41 REG 340140 SCH D OF ANTIGO

0.00127690 \$3.38 VTAE 001500 NORTH CENTRAL VTAE DISTRICT

Parcel Total: \$37.59

LEGAL DESCRIPTION: T33 R13-E S34 PT OF NWNE-PL1 CSM330797 PARCEL NO: 012-1146 CONTROL NO: 80764

5.68 \$20,338.92 0.87130825 \$17,721.47

0 \$0.00 STAT 999999 STATE OF WISCONSIN

0.00617960 \$109.51 CNTY 34 LANGLADE COUNTY

0.00130260 \$23.08 MUNI 34012 TOWN OF LANGLADE

0.00544940 \$96.57 REG 340140 SCH D OF ANTIGO

0.00127690 \$22.63 VTAE 001500 NORTH CENTRAL VTAE DISTRICT

Parcel Total: \$251.79



State of Wisconsin / Department of Natural Resources

Tony Evers , Governor

Adam N Payne , Secretary

5/22/2023

Chapter 70.114 - Aids Payment Worksheet For Tax Year 2022(Payment Year 2023) - Payment Due January 31, 2023

3355 of 7056

LEGAL DESCRIPTION: T33 R13-E S34 PT OF NENW-PL1 CSM330797 PARCEL NO: 012-1146 CONTROL NO: 80765

0.57 \$2,048.85 0.87130825 \$1,785.18

0 \$0.00 STAT 999999 STATE OF WISCONSIN

0.00617960 \$11.03 CNTY 34 LANGLADE COUNTY

0.00130260 \$2.33 MUNI 34012 TOWN OF LANGLADE

0.00544940 \$9.73 REG 340140 SCH D OF ANTIGO

0.00127690 \$2.28 VTAE 001500 NORTH CENTRAL VTAE DISTRICT

Parcel Total: \$25.37

File Number Total: \$314.75

FILE NO: FI 2580 * DATE OF PURCHASE: 07/20/1999 GRANTOR: FRANK WOHLFERD ESTATE

LEGAL DESCRIPTION: T33 R13-E S16 LT3-CSMDOC335720 PARCEL NO: 020-0851-02 CONTROL NO: 82046

0.91 \$34,337.96 0.87130825 \$29,918.95

0 \$0.00 STAT 999999 STATE OF WISCONSIN

0.00617960 \$184.89 CNTY 34 LANGLADE COUNTY

0.00130260 \$38.97 MUNI 34012 TOWN OF LANGLADE

0.00544940 \$163.04 REG 340140 SCH D OF ANTIGO

0.00127690 \$38.20 VTAE 001500 NORTH CENTRAL VTAE DISTRICT

Parcel Total: \$425.10

File Number Total: \$425.10



State of Wisconsin / Department of Natural Resources

Tony Evers , Governor

Adam N Payne , Secretary

5/22/2023

Chapter 70.114 - Aids Payment Worksheet For Tax Year 2022(Payment Year 2023) - Payment Due January 31, 2023

3356 of 7056

FILE NO: FI 2753 *	DATE OF PURCHASE: 12/03/2002	GRANTOR: MILDRED A WILBANKS
LEGAL DESCRIPTION: T32 R13-E S24 PT OF SENE	PARCEL NO: 012-0382.02	CONTROL NO: 87421
5.05	\$48,198.37	0.87130825 \$41,995.64
	0	\$0.00 STAT 999999 STATE OF WISCONSIN
	0.00617960	\$259.52 CNTY 34 LANGLADE COUNTY
	0.00130260	\$54.70 MUNI 34012 TOWN OF LANGLADE
	0.01187540	\$498.71 REG 346440 SCH D OF WHITE LAKE
	0.00127690	\$53.63 VTAE 001500 NORTH CENTRAL VTAE DISTRICT
Parcel Total:		\$866.56

File Number Total:	\$866.56
--------------------	----------

FILE NO: FI 2768 *	DATE OF PURCHASE: 10/08/2003	GRANTOR: WISCONSIN DEPT OF TRANSPORTA
LEGAL DESCRIPTION: T33 R13-E S16 PT E1/2 OF NWSE	PARCEL NO: 089846	CONTROL NO: 89846
0.19	\$770.70	0.87130825 \$671.52
	0	\$0.00 STAT 999999 STATE OF WISCONSIN
	0.00617960	\$4.15 CNTY 34 LANGLADE COUNTY
	0.00130260	\$0.87 MUNI 34012 TOWN OF LANGLADE
	0.00544940	\$3.66 REG 340140 SCH D OF ANTIGO
	0.00127690	\$0.86 VTAE 001500 NORTH CENTRAL VTAE DISTRICT
Parcel Total:		\$9.54

File Number Total:	\$9.54
--------------------	--------



State of Wisconsin / Department of Natural Resources

Tony Evers , Governor

Adam N Payne , Secretary

5/22/2023

Chapter 70.114 - Aids Payment Worksheet For Tax Year 2022(Payment Year 2023) - Payment Due January 31, 2023

3357 of 7056

FILE NO: FI 2843 *		DATE OF PURCHASE: 06/01/2007		GRANTOR: HERBERT E BUETTNER	
LEGAL DESCRIPTION: T32 R13-E S24 PT OF SENE		PARCEL NO: 012-0382.011		CONTROL NO: 97877	
1.25	\$15,370.89	0.87130825	\$13,392.79		
		0	\$0.00	STAT 999999	STATE OF WISCONSIN
		0.00617960	\$82.76	CNTY 34	LANGLADE COUNTY
		0.00130260	\$17.45	MUNI 34012	TOWN OF LANGLADE
		0.01187540	\$159.04	REG 346440	SCH D OF WHITE LAKE
		0.00127690	\$17.10	VTAE 001500	NORTH CENTRAL VTAE DISTRICT
Parcel Total:			\$276.35		

LEGAL DESCRIPTION: T32 R13-E S24 PT OF NESE		PARCEL NO: 012-0382.011		CONTROL NO: 97878	
0.25	\$3,072.70	0.87130825	\$2,677.27		
		0	\$0.00	STAT 999999	STATE OF WISCONSIN
		0.00617960	\$16.54	CNTY 34	LANGLADE COUNTY
		0.00130260	\$3.49	MUNI 34012	TOWN OF LANGLADE
		0.01187540	\$31.79	REG 346440	SCH D OF WHITE LAKE
		0.00127690	\$3.42	VTAE 001500	NORTH CENTRAL VTAE DISTRICT
Parcel Total:			\$55.24		

File Number Total:			\$331.59		
--------------------	--	--	----------	--	--



State of Wisconsin / Department of Natural Resources

Tony Evers , Governor

Adam N Payne , Secretary

5/22/2023

Chapter 70.114 - Aids Payment Worksheet For Tax Year 2022(Payment Year 2023) - Payment Due January 31, 2023

3358 of 7056

FILE NO: FI 2857 *				DATE OF PURCHASE: 10/19/2006				GRANTOR: THERESA MCCOY			
LEGAL DESCRIPTION: T33 R13-E S16 PT OF SESW				PARCEL NO: 012-0851.003				CONTROL NO: 96913			
36	\$107,058.42	0.87130825	\$93,280.89	0	\$0.00	STAT	999999	STATE OF WISCONSIN			
				0.00617960	\$576.44	CNTY	34	LANGLADE COUNTY			
				0.00130260	\$121.51	MUNI	34012	TOWN OF LANGLADE			
				0.00544940	\$508.33	REG	340140	SCH D OF ANTIGO			
				0.00127690	\$119.11	VTAE	001500	NORTH CENTRAL VTAE DISTRICT			
Parcel Total:				\$1,325.39							

LEGAL DESCRIPTION: T33 R13-E S16 W1/2 OF NESW				PARCEL NO: 012-0847.001				CONTROL NO: 96914			
19	\$33,208.10	0.87130825	\$28,934.49	0	\$0.00	STAT	999999	STATE OF WISCONSIN			
				0.00617960	\$178.80	CNTY	34	LANGLADE COUNTY			
				0.00130260	\$37.69	MUNI	34012	TOWN OF LANGLADE			
				0.00544940	\$157.68	REG	340140	SCH D OF ANTIGO			
				0.00127690	\$36.95	VTAE	001500	NORTH CENTRAL VTAE DISTRICT			
Parcel Total:				\$411.12							

File Number Total:				\$1,736.51							
--------------------	--	--	--	------------	--	--	--	--	--	--	--



State of Wisconsin / Department of Natural Resources

Tony Evers , Governor

Adam N Payne , Secretary

5/22/2023

Chapter 70.114 - Aids Payment Worksheet For Tax Year 2022(Payment Year 2023) - Payment Due January 31, 2023

3359 of 7056

FILE NO: FM 10190 *		DATE OF PURCHASE: 08/17/2013		GRANTOR: Ronald J. Piela & Ann M. Po	
LEGAL DESCRIPTION: T33 R13-E S28 PT OF NWSW		PARCEL NO: 012-1054.001		CONTROL NO: 125940	
8.5	\$27,446.35	0.87130825	\$23,914.23		
		0	\$0.00	STAT 999999	STATE OF WISCONSIN
		0.00617960	\$147.78	CNTY 34	LANGLADE COUNTY
		0.00130260	\$31.15	MUNI 34012	TOWN OF LANGLADE
		0.00544940	\$130.32	REG 340140	SCH D OF ANTIGO
		0.00127690	\$30.54	VTAE 001500	NORTH CENTRAL VTAE DISTRICT
Parcel Total:			\$339.79		

File Number Total:	\$339.79
--------------------	----------

FILE NO: P 1794 J		DATE OF PURCHASE: 06/25/2003		GRANTOR: WISCONSIN CENTRAL LTD.	
LEGAL DESCRIPTION: T33 R13-E S01 PT OF NWNW		PARCEL NO: 090611		CONTROL NO: 90611	
0.28	\$172.10	0.87130825	\$149.95		
		0	\$0.00	STAT 999999	STATE OF WISCONSIN
		0.00617960	\$0.93	CNTY 34	LANGLADE COUNTY
		0.00130260	\$0.20	MUNI 34012	TOWN OF LANGLADE
		0.00544940	\$0.82	REG 340140	SCH D OF ANTIGO
		0.00127690	\$0.19	VTAE 001500	NORTH CENTRAL VTAE DISTRICT
Parcel Total:			\$2.14		



State of Wisconsin / Department of Natural Resources

Tony Evers , Governor

Adam N Payne , Secretary

5/22/2023

Chapter 70.114 - Aids Payment Worksheet For Tax Year 2022(Payment Year 2023) - Payment Due January 31, 2023

3360 of 7056

LEGAL DESCRIPTION: T33 R13-E S02 PT OF NENE				PARCEL NO: 090612		CONTROL NO: 90612		
6.16	\$3,786.18	0.87130825	\$3,298.93					
			0	\$0.00	STAT	999999	STATE OF WISCONSIN	
			0.00617960	\$20.39	CNTY	34	LANGLADE COUNTY	
			0.00130260	\$4.30	MUNI	34012	TOWN OF LANGLADE	
			0.00544940	\$17.98	REG	340140	SCH D OF ANTIGO	
			0.00127690	\$4.21	VTAE	001500	NORTH CENTRAL VTAE DISTRICT	
Parcel Total:				\$46.88				

LEGAL DESCRIPTION: T33 R13-E S02 PT OF SENE				PARCEL NO: 090613		CONTROL NO: 90613		
8	\$4,917.10	0.87130825	\$4,284.31					
			0	\$0.00	STAT	999999	STATE OF WISCONSIN	
			0.00617960	\$26.48	CNTY	34	LANGLADE COUNTY	
			0.00130260	\$5.58	MUNI	34012	TOWN OF LANGLADE	
			0.00544940	\$23.35	REG	340140	SCH D OF ANTIGO	
			0.00127690	\$5.47	VTAE	001500	NORTH CENTRAL VTAE DISTRICT	
Parcel Total:				\$60.88				

LEGAL DESCRIPTION: T33 R13-E S02 PT OF NESE				PARCEL NO: 090614		CONTROL NO: 90614		
2.61	\$1,604.20	0.87130825	\$1,397.75					
			0	\$0.00	STAT	999999	STATE OF WISCONSIN	
			0.00617960	\$8.64	CNTY	34	LANGLADE COUNTY	
			0.00130260	\$1.82	MUNI	34012	TOWN OF LANGLADE	
			0.00544940	\$7.62	REG	340140	SCH D OF ANTIGO	
			0.00127690	\$1.78	VTAE	001500	NORTH CENTRAL VTAE DISTRICT	
Parcel Total:				\$19.86				



State of Wisconsin / Department of Natural Resources

Tony Evers , Governor

Adam N Payne , Secretary

5/22/2023

Chapter 70.114 - Aids Payment Worksheet For Tax Year 2022(Payment Year 2023) - Payment Due January 31, 2023

3361 of 7056

LEGAL DESCRIPTION: T33 R13-E S02 PT OF NWSE				PARCEL NO: 090615			CONTROL NO: 90615		
0.6	\$368.78	0.87130825	\$321.32	0	\$0.00	STAT	999999	STATE OF WISCONSIN	
				0.00617960	\$1.99	CNTY	34	LANGLADE COUNTY	
				0.00130260	\$0.42	MUNI	34012	TOWN OF LANGLADE	
				0.00544940	\$1.75	REG	340140	SCH D OF ANTIGO	
				0.00127690	\$0.41	VTAE	001500	NORTH CENTRAL VTAE DISTRICT	
Parcel Total:					\$4.57				

LEGAL DESCRIPTION: T33 R13-E S02 PT OF SWSE				PARCEL NO: 090616			CONTROL NO: 90616		
3.21	\$1,972.99	0.87130825	\$1,719.08	0	\$0.00	STAT	999999	STATE OF WISCONSIN	
				0.00617960	\$10.62	CNTY	34	LANGLADE COUNTY	
				0.00130260	\$2.24	MUNI	34012	TOWN OF LANGLADE	
				0.00544940	\$9.37	REG	340140	SCH D OF ANTIGO	
				0.00127690	\$2.20	VTAE	001500	NORTH CENTRAL VTAE DISTRICT	
Parcel Total:					\$24.43				

LEGAL DESCRIPTION: T33 R13-E S11 PT OF NWNE				PARCEL NO: 090617			CONTROL NO: 90617		
3.14	\$1,929.96	0.87130825	\$1,681.59	0	\$0.00	STAT	999999	STATE OF WISCONSIN	
				0.00617960	\$10.39	CNTY	34	LANGLADE COUNTY	
				0.00130260	\$2.19	MUNI	34012	TOWN OF LANGLADE	
				0.00544940	\$9.16	REG	340140	SCH D OF ANTIGO	
				0.00127690	\$2.15	VTAE	001500	NORTH CENTRAL VTAE DISTRICT	
Parcel Total:					\$23.89				



State of Wisconsin / Department of Natural Resources

Tony Evers , Governor

Adam N Payne , Secretary

5/22/2023

Chapter 70.114 - Aids Payment Worksheet For Tax Year 2022(Payment Year 2023) - Payment Due January 31, 2023

3362 of 7056

LEGAL DESCRIPTION: T33 R13-E S11 PT OF SWNE				PARCEL NO: 090618				CONTROL NO: 90618	
2.98	\$1,831.62	0.87130825	\$1,595.90	0	\$0.00	STAT	999999	STATE OF WISCONSIN	
				0.00617960	\$9.86	CNTY	34	LANGLADE COUNTY	
				0.00130260	\$2.08	MUNI	34012	TOWN OF LANGLADE	
				0.00544940	\$8.70	REG	340140	SCH D OF ANTIGO	
				0.00127690	\$2.04	VTAE	001500	NORTH CENTRAL VTAE DISTRICT	
Parcel Total:				\$22.68					

LEGAL DESCRIPTION: T33 R13-E S11 PT OF NWSE				PARCEL NO: 090619				CONTROL NO: 90619	
2.98	\$1,831.62	0.87130825	\$1,595.90	0	\$0.00	STAT	999999	STATE OF WISCONSIN	
				0.00617960	\$9.86	CNTY	34	LANGLADE COUNTY	
				0.00130260	\$2.08	MUNI	34012	TOWN OF LANGLADE	
				0.00544940	\$8.70	REG	340140	SCH D OF ANTIGO	
				0.00127690	\$2.04	VTAE	001500	NORTH CENTRAL VTAE DISTRICT	
Parcel Total:				\$22.68					

LEGAL DESCRIPTION: T33 R13-E S11 PT OF SWSE				PARCEL NO: 090620				CONTROL NO: 90620	
3.12	\$1,917.67	0.87130825	\$1,670.88	0	\$0.00	STAT	999999	STATE OF WISCONSIN	
				0.00617960	\$10.33	CNTY	34	LANGLADE COUNTY	
				0.00130260	\$2.18	MUNI	34012	TOWN OF LANGLADE	
				0.00544940	\$9.11	REG	340140	SCH D OF ANTIGO	
				0.00127690	\$2.13	VTAE	001500	NORTH CENTRAL VTAE DISTRICT	
Parcel Total:				\$23.75					



State of Wisconsin / Department of Natural Resources

Tony Evers , Governor

Adam N Payne , Secretary

5/22/2023

Chapter 70.114 - Aids Payment Worksheet For Tax Year 2022(Payment Year 2023) - Payment Due January 31, 2023

3363 of 7056

LEGAL DESCRIPTION: T33 R13-E S14 PT OF NWNE				PARCEL NO: 090621				CONTROL NO: 90621	
1.83	\$1,124.79	0.87130825	\$980.04	0	\$0.00	STAT	999999	STATE OF WISCONSIN	
				0.00617960	\$6.06	CNTY	34	LANGLADE COUNTY	
				0.00130260	\$1.28	MUNI	34012	TOWN OF LANGLADE	
				0.00544940	\$5.34	REG	340140	SCH D OF ANTIGO	
				0.00127690	\$1.25	VTAE	001500	NORTH CENTRAL VTAE DISTRICT	
Parcel Total:				\$13.93					

LEGAL DESCRIPTION: T33 R13-E S14 PT OF NENE				PARCEL NO: 090622				CONTROL NO: 90622	
1.14	\$700.69	0.87130825	\$610.52	0	\$0.00	STAT	999999	STATE OF WISCONSIN	
				0.00617960	\$3.77	CNTY	34	LANGLADE COUNTY	
				0.00130260	\$0.80	MUNI	34012	TOWN OF LANGLADE	
				0.00544940	\$3.33	REG	340140	SCH D OF ANTIGO	
				0.00127690	\$0.78	VTAE	001500	NORTH CENTRAL VTAE DISTRICT	
Parcel Total:				\$8.68					

LEGAL DESCRIPTION: T33 R13-E S14 PT OF SENE				PARCEL NO: 090623				CONTROL NO: 90623	
3.14	\$1,929.96	0.87130825	\$1,681.59	0	\$0.00	STAT	999999	STATE OF WISCONSIN	
				0.00617960	\$10.39	CNTY	34	LANGLADE COUNTY	
				0.00130260	\$2.19	MUNI	34012	TOWN OF LANGLADE	
				0.00544940	\$9.16	REG	340140	SCH D OF ANTIGO	
				0.00127690	\$2.15	VTAE	001500	NORTH CENTRAL VTAE DISTRICT	
Parcel Total:				\$23.89					



State of Wisconsin / Department of Natural Resources

Tony Evers , Governor

Adam N Payne , Secretary

5/22/2023

Chapter 70.114 - Aids Payment Worksheet For Tax Year 2022(Payment Year 2023) - Payment Due January 31, 2023

3364 of 7056

LEGAL DESCRIPTION: T33 R13-E S14 PT OF NESE				PARCEL NO: 090624				CONTROL NO: 90624			
3.03	\$1,862.35	0.87130825	\$1,622.68								
				0	\$0.00	STAT	999999	STATE OF WISCONSIN			
				0.00617960	\$10.03	CNTY	34	LANGLADE COUNTY			
				0.00130260	\$2.11	MUNI	34012	TOWN OF LANGLADE			
				0.00544940	\$8.84	REG	340140	SCH D OF ANTIGO			
				0.00127690	\$2.07	VTAE	001500	NORTH CENTRAL VTAE DISTRICT			
				Parcel Total:	\$23.05						

LEGAL DESCRIPTION: T33 R13-E S14 PT OF SESE				PARCEL NO: 090625				CONTROL NO: 90625			
3.03	\$1,862.35	0.87130825	\$1,622.68								
				0	\$0.00	STAT	999999	STATE OF WISCONSIN			
				0.00617960	\$10.03	CNTY	34	LANGLADE COUNTY			
				0.00130260	\$2.11	MUNI	34012	TOWN OF LANGLADE			
				0.00544940	\$8.84	REG	340140	SCH D OF ANTIGO			
				0.00127690	\$2.07	VTAE	001500	NORTH CENTRAL VTAE DISTRICT			
				Parcel Total:	\$23.05						

LEGAL DESCRIPTION: T33 R13-E S23 PT OF NENE				PARCEL NO: 090626				CONTROL NO: 90626			
3.02	\$1,856.21	0.87130825	\$1,617.33								
				0	\$0.00	STAT	999999	STATE OF WISCONSIN			
				0.00617960	\$9.99	CNTY	34	LANGLADE COUNTY			
				0.00130260	\$2.11	MUNI	34012	TOWN OF LANGLADE			
				0.00544940	\$8.81	REG	340140	SCH D OF ANTIGO			
				0.00127690	\$2.07	VTAE	001500	NORTH CENTRAL VTAE DISTRICT			
				Parcel Total:	\$22.98						



State of Wisconsin / Department of Natural Resources

Tony Evers , Governor

Adam N Payne , Secretary

5/22/2023

Chapter 70.114 - Aids Payment Worksheet For Tax Year 2022(Payment Year 2023) - Payment Due January 31, 2023

3365 of 7056

LEGAL DESCRIPTION: T33 R13-E S23 PT OF SENE				PARCEL NO: 090627	CONTROL NO: 90627			
1.03	\$633.07	0.87130825	\$551.60					
				0	\$0.00	STAT	999999	STATE OF WISCONSIN
				0.00617960	\$3.41	CNTY	34	LANGLADE COUNTY
				0.00130260	\$0.72	MUNI	34012	TOWN OF LANGLADE
				0.00544940	\$3.01	REG	340140	SCH D OF ANTIGO
				0.00127690	\$0.70	VTAE	001500	NORTH CENTRAL VTAE DISTRICT
Parcel Total:					\$7.84			

LEGAL DESCRIPTION: T33 R13-E S23 PT OF SWNE				PARCEL NO: 090628	CONTROL NO: 90628			
2.29	\$1,407.52	0.87130825	\$1,226.38					
				0	\$0.00	STAT	999999	STATE OF WISCONSIN
				0.00617960	\$7.58	CNTY	34	LANGLADE COUNTY
				0.00130260	\$1.60	MUNI	34012	TOWN OF LANGLADE
				0.00544940	\$6.68	REG	340140	SCH D OF ANTIGO
				0.00127690	\$1.57	VTAE	001500	NORTH CENTRAL VTAE DISTRICT
Parcel Total:					\$17.43			

LEGAL DESCRIPTION: T33 R13-E S23 PT OF NWSE				PARCEL NO: 090629	CONTROL NO: 90629			
3.44	\$2,114.35	0.87130825	\$1,842.25					
				0	\$0.00	STAT	999999	STATE OF WISCONSIN
				0.00617960	\$11.38	CNTY	34	LANGLADE COUNTY
				0.00130260	\$2.40	MUNI	34012	TOWN OF LANGLADE
				0.00544940	\$10.04	REG	340140	SCH D OF ANTIGO
				0.00127690	\$2.35	VTAE	001500	NORTH CENTRAL VTAE DISTRICT
Parcel Total:					\$26.17			



State of Wisconsin / Department of Natural Resources

Tony Evers , Governor

Adam N Payne , Secretary

5/22/2023

Chapter 70.114 - Aids Payment Worksheet For Tax Year 2022(Payment Year 2023) - Payment Due January 31, 2023

3366 of 7056

LEGAL DESCRIPTION: T33 R13-E S23 PT OF SWSE				PARCEL NO: 090630				CONTROL NO: 90630			
0.45	\$276.59	0.87130825	\$241.00								
				0	\$0.00	STAT	999999	STATE OF WISCONSIN			
				0.00617960	\$1.49	CNTY	34	LANGLADE COUNTY			
				0.00130260	\$0.31	MUNI	34012	TOWN OF LANGLADE			
				0.00544940	\$1.31	REG	340140	SCH D OF ANTIGO			
				0.00127690	\$0.31	VTAE	001500	NORTH CENTRAL VTAE DISTRICT			
				Parcel Total:	\$3.42						

LEGAL DESCRIPTION: T33 R13-E S23 PT OF SESW				PARCEL NO: 090631				CONTROL NO: 90631			
2.8	\$1,720.99	0.87130825	\$1,499.51								
				0	\$0.00	STAT	999999	STATE OF WISCONSIN			
				0.00617960	\$9.27	CNTY	34	LANGLADE COUNTY			
				0.00130260	\$1.95	MUNI	34012	TOWN OF LANGLADE			
				0.00544940	\$8.17	REG	340140	SCH D OF ANTIGO			
				0.00127690	\$1.91	VTAE	001500	NORTH CENTRAL VTAE DISTRICT			
				Parcel Total:	\$21.30						

LEGAL DESCRIPTION: T33 R13-E S27 PT OF NESE				PARCEL NO: 090632				CONTROL NO: 90632			
0.22	\$135.22	0.87130825	\$117.82								
				0	\$0.00	STAT	999999	STATE OF WISCONSIN			
				0.00617960	\$0.73	CNTY	34	LANGLADE COUNTY			
				0.00130260	\$0.15	MUNI	34012	TOWN OF LANGLADE			
				0.00544940	\$0.64	REG	340140	SCH D OF ANTIGO			
				0.00127690	\$0.15	VTAE	001500	NORTH CENTRAL VTAE DISTRICT			
				Parcel Total:	\$1.67						



State of Wisconsin / Department of Natural Resources

Tony Evers , Governor

Adam N Payne , Secretary

5/22/2023

Chapter 70.114 - Aids Payment Worksheet For Tax Year 2022(Payment Year 2023) - Payment Due January 31, 2023

3367 of 7056

LEGAL DESCRIPTION: T33 R13-E S27 PT OF SESE				PARCEL NO: 090633				CONTROL NO: 90633	
8.26	\$5,076.91	0.87130825	\$4,423.55						
				0	\$0.00	STAT	999999	STATE OF WISCONSIN	
				0.00617960	\$27.34	CNTY	34	LANGLADE COUNTY	
				0.00130260	\$5.76	MUNI	34012	TOWN OF LANGLADE	
				0.00544940	\$24.11	REG	340140	SCH D OF ANTIGO	
				0.00127690	\$5.65	VTAE	001500	NORTH CENTRAL VTAE DISTRICT	
Parcel Total:					\$62.86				

LEGAL DESCRIPTION: T33 R13-E S27 PT OF SWSE				PARCEL NO: 090634				CONTROL NO: 90634	
0.03	\$18.44	0.87130825	\$16.07						
				0	\$0.00	STAT	999999	STATE OF WISCONSIN	
				0.00617960	\$0.10	CNTY	34	LANGLADE COUNTY	
				0.00130260	\$0.02	MUNI	34012	TOWN OF LANGLADE	
				0.00544940	\$0.09	REG	340140	SCH D OF ANTIGO	
				0.00127690	\$0.02	VTAE	001500	NORTH CENTRAL VTAE DISTRICT	
Parcel Total:					\$0.23				

LEGAL DESCRIPTION: T33 R13-E S34 PT OF NENE				PARCEL NO: 090635				CONTROL NO: 90635	
0.46	\$282.74	0.87130825	\$246.35						
				0	\$0.00	STAT	999999	STATE OF WISCONSIN	
				0.00617960	\$1.52	CNTY	34	LANGLADE COUNTY	
				0.00130260	\$0.32	MUNI	34012	TOWN OF LANGLADE	
				0.00544940	\$1.34	REG	340140	SCH D OF ANTIGO	
				0.00127690	\$0.31	VTAE	001500	NORTH CENTRAL VTAE DISTRICT	
Parcel Total:					\$3.49				



State of Wisconsin / Department of Natural Resources

Tony Evers , Governor

Adam N Payne , Secretary

5/22/2023

Chapter 70.114 - Aids Payment Worksheet For Tax Year 2022(Payment Year 2023) - Payment Due January 31, 2023

3368 of 7056

LEGAL DESCRIPTION: T33 R13-E S34 PT OF NWNE				PARCEL NO: 090636		CONTROL NO: 90636		
7.8	\$4,794.18	0.87130825	\$4,177.21					
				0	\$0.00	STAT	999999	STATE OF WISCONSIN
				0.00617960	\$25.81	CNTY	34	LANGLADE COUNTY
				0.00130260	\$5.44	MUNI	34012	TOWN OF LANGLADE
				0.00544940	\$22.76	REG	340140	SCH D OF ANTIGO
				0.00127690	\$5.33	VTAE	001500	NORTH CENTRAL VTAE DISTRICT
Parcel Total:					\$59.34			

LEGAL DESCRIPTION: T33 R13-E S34 PT OF SWNE				PARCEL NO: 090637		CONTROL NO: 90637		
0.03	\$18.44	0.87130825	\$16.07					
				0	\$0.00	STAT	999999	STATE OF WISCONSIN
				0.00617960	\$0.10	CNTY	34	LANGLADE COUNTY
				0.00130260	\$0.02	MUNI	34012	TOWN OF LANGLADE
				0.00544940	\$0.09	REG	340140	SCH D OF ANTIGO
				0.00127690	\$0.02	VTAE	001500	NORTH CENTRAL VTAE DISTRICT
Parcel Total:					\$0.23			

LEGAL DESCRIPTION: T33 R13-E S34 PT OF NENW				PARCEL NO: 090638		CONTROL NO: 90638		
0.46	\$282.74	0.87130825	\$246.35					
				0	\$0.00	STAT	999999	STATE OF WISCONSIN
				0.00617960	\$1.52	CNTY	34	LANGLADE COUNTY
				0.00130260	\$0.32	MUNI	34012	TOWN OF LANGLADE
				0.00544940	\$1.34	REG	340140	SCH D OF ANTIGO
				0.00127690	\$0.31	VTAE	001500	NORTH CENTRAL VTAE DISTRICT
Parcel Total:					\$3.49			



State of Wisconsin / Department of Natural Resources

Tony Evers , Governor

Adam N Payne , Secretary

5/22/2023

Chapter 70.114 - Aids Payment Worksheet For Tax Year 2022(Payment Year 2023) - Payment Due January 31, 2023

3369 of 7056

LEGAL DESCRIPTION: T33 R13-E S34 PT OF SENW				PARCEL NO: 090639				CONTROL NO: 90639			
7.34	\$4,511.45	0.87130825	\$3,930.86								
				0	\$0.00	STAT	999999	STATE OF WISCONSIN			
				0.00617960	\$24.29	CNTY	34	LANGLADE COUNTY			
				0.00130260	\$5.12	MUNI	34012	TOWN OF LANGLADE			
				0.00544940	\$21.42	REG	340140	SCH D OF ANTIGO			
				0.00127690	\$5.02	VTAE	001500	NORTH CENTRAL VTAE DISTRICT			
				Parcel Total:	\$55.85						

LEGAL DESCRIPTION: T33 R13-E S34 PT OF NESW				PARCEL NO: 090640				CONTROL NO: 90640			
5.3	\$3,257.58	0.87130825	\$2,838.36								
				0	\$0.00	STAT	999999	STATE OF WISCONSIN			
				0.00617960	\$17.54	CNTY	34	LANGLADE COUNTY			
				0.00130260	\$3.70	MUNI	34012	TOWN OF LANGLADE			
				0.00544940	\$15.47	REG	340140	SCH D OF ANTIGO			
				0.00127690	\$3.62	VTAE	001500	NORTH CENTRAL VTAE DISTRICT			
				Parcel Total:	\$40.33						

LEGAL DESCRIPTION: T33 R13-E S34 PT OF NWSW				PARCEL NO: 090641				CONTROL NO: 90641			
0.41	\$252.00	0.87130825	\$219.57								
				0	\$0.00	STAT	999999	STATE OF WISCONSIN			
				0.00617960	\$1.36	CNTY	34	LANGLADE COUNTY			
				0.00130260	\$0.29	MUNI	34012	TOWN OF LANGLADE			
				0.00544940	\$1.20	REG	340140	SCH D OF ANTIGO			
				0.00127690	\$0.28	VTAE	001500	NORTH CENTRAL VTAE DISTRICT			
				Parcel Total:	\$3.13						



State of Wisconsin / Department of Natural Resources

Tony Evers , Governor

Adam N Payne , Secretary

5/22/2023

Chapter 70.114 - Aids Payment Worksheet For Tax Year 2022(Payment Year 2023) - Payment Due January 31, 2023

3370 of 7056

LEGAL DESCRIPTION: T33 R13-E S34 PT OF SWSW				PARCEL NO: 090642				CONTROL NO: 90642			
0.14	\$86.05	0.87130825	\$74.98	0	\$0.00	STAT	999999	STATE OF WISCONSIN			
				0.00617960	\$0.46	CNTY	34	LANGLADE COUNTY			
				0.00130260	\$0.10	MUNI	34012	TOWN OF LANGLADE			
				0.00544940	\$0.41	REG	340140	SCH D OF ANTIGO			
				0.00127690	\$0.10	VTAE	001500	NORTH CENTRAL VTAE DISTRICT			
Parcel Total:				\$1.07							

LEGAL DESCRIPTION: T33 R13-E S34 PT OF SESW				PARCEL NO: 090643				CONTROL NO: 90643			
3.53	\$2,169.67	0.87130825	\$1,890.46	0	\$0.00	STAT	999999	STATE OF WISCONSIN			
				0.00617960	\$11.68	CNTY	34	LANGLADE COUNTY			
				0.00130260	\$2.46	MUNI	34012	TOWN OF LANGLADE			
				0.00544940	\$10.30	REG	340140	SCH D OF ANTIGO			
				0.00127690	\$2.41	VTAE	001500	NORTH CENTRAL VTAE DISTRICT			
Parcel Total:				\$26.85							

LEGAL DESCRIPTION: T33 R13-E S26 PT OF NENW				PARCEL NO: 090644				CONTROL NO: 90644			
3.32	\$2,040.60	0.87130825	\$1,777.99	0	\$0.00	STAT	999999	STATE OF WISCONSIN			
				0.00617960	\$10.99	CNTY	34	LANGLADE COUNTY			
				0.00130260	\$2.32	MUNI	34012	TOWN OF LANGLADE			
				0.00544940	\$9.69	REG	340140	SCH D OF ANTIGO			
				0.00127690	\$2.27	VTAE	001500	NORTH CENTRAL VTAE DISTRICT			
Parcel Total:				\$25.27							



State of Wisconsin / Department of Natural Resources

Tony Evers , Governor

Adam N Payne , Secretary

5/22/2023

Chapter 70.114 - Aids Payment Worksheet For Tax Year 2022(Payment Year 2023) - Payment Due January 31, 2023

3371 of 7056

LEGAL DESCRIPTION: T33 R13-E S26 PT OF SENW				PARCEL NO: 090645				CONTROL NO: 90645			
0.22	\$135.22	0.87130825	\$117.82	0	\$0.00	STAT	999999	STATE OF WISCONSIN			
				0.00617960	\$0.73	CNTY	34	LANGLADE COUNTY			
				0.00130260	\$0.15	MUNI	34012	TOWN OF LANGLADE			
				0.00544940	\$0.64	REG	340140	SCH D OF ANTIGO			
				0.00127690	\$0.15	VTAE	001500	NORTH CENTRAL VTAE DISTRICT			
Parcel Total:					\$1.67						

LEGAL DESCRIPTION: T33 R13-E S26 PT OF SWNW				PARCEL NO: 090646				CONTROL NO: 90646			
3.2	\$1,966.85	0.87130825	\$1,713.73	0	\$0.00	STAT	999999	STATE OF WISCONSIN			
				0.00617960	\$10.59	CNTY	34	LANGLADE COUNTY			
				0.00130260	\$2.23	MUNI	34012	TOWN OF LANGLADE			
				0.00544940	\$9.34	REG	340140	SCH D OF ANTIGO			
				0.00127690	\$2.19	VTAE	001500	NORTH CENTRAL VTAE DISTRICT			
Parcel Total:					\$24.35						

LEGAL DESCRIPTION: T33 R13-E S26 PT OF NWSW				PARCEL NO: 090647				CONTROL NO: 90647			
2.98	\$1,831.62	0.87130825	\$1,595.90	0	\$0.00	STAT	999999	STATE OF WISCONSIN			
				0.00617960	\$9.86	CNTY	34	LANGLADE COUNTY			
				0.00130260	\$2.08	MUNI	34012	TOWN OF LANGLADE			
				0.00544940	\$8.70	REG	340140	SCH D OF ANTIGO			
				0.00127690	\$2.04	VTAE	001500	NORTH CENTRAL VTAE DISTRICT			
Parcel Total:					\$22.68						



State of Wisconsin / Department of Natural Resources

Tony Evers , Governor

Adam N Payne , Secretary

5/22/2023

Chapter 70.114 - Aids Payment Worksheet For Tax Year 2022(Payment Year 2023) - Payment Due January 31, 2023

3372 of 7056

LEGAL DESCRIPTION: T32 R13-E S03 PT OF NENW				PARCEL NO: 090648		CONTROL NO: 90648	
1.37	\$842.06	0.87130825	\$733.69				
			0	\$0.00	STAT	999999	STATE OF WISCONSIN
			0.00617960	\$4.53	CNTY	34	LANGLADE COUNTY
			0.00130260	\$0.96	MUNI	34012	TOWN OF LANGLADE
			0.01187540	\$8.71	REG	346440	SCH D OF WHITE LAKE
			0.00127690	\$0.94	VTAE	001500	NORTH CENTRAL VTAE DISTRICT
Parcel Total:				\$15.14			

LEGAL DESCRIPTION: T32 R13-E S03 PT OF NWNE				PARCEL NO: 090649		CONTROL NO: 90649	
3.12	\$1,917.67	0.87130825	\$1,670.88				
			0	\$0.00	STAT	999999	STATE OF WISCONSIN
			0.00617960	\$10.33	CNTY	34	LANGLADE COUNTY
			0.00130260	\$2.18	MUNI	34012	TOWN OF LANGLADE
			0.01187540	\$19.84	REG	346440	SCH D OF WHITE LAKE
			0.00127690	\$2.13	VTAE	001500	NORTH CENTRAL VTAE DISTRICT
Parcel Total:				\$34.48			

LEGAL DESCRIPTION: T32 R13-E S03 PT OF NENE				PARCEL NO: 090650		CONTROL NO: 90650	
2.93	\$1,800.89	0.87130825	\$1,569.13				
			0	\$0.00	STAT	999999	STATE OF WISCONSIN
			0.00617960	\$9.70	CNTY	34	LANGLADE COUNTY
			0.00130260	\$2.04	MUNI	34012	TOWN OF LANGLADE
			0.01187540	\$18.63	REG	346440	SCH D OF WHITE LAKE
			0.00127690	\$2.00	VTAE	001500	NORTH CENTRAL VTAE DISTRICT
Parcel Total:				\$32.37			



State of Wisconsin / Department of Natural Resources

Tony Evers , Governor

Adam N Payne , Secretary

5/22/2023

Chapter 70.114 - Aids Payment Worksheet For Tax Year 2022(Payment Year 2023) - Payment Due January 31, 2023

3373 of 7056

LEGAL DESCRIPTION: T32 R13-E S02 PT OF NWNW				PARCEL NO: 090651				CONTROL NO: 90651			
3.2	\$1,966.85	0.87130825	\$1,713.73								
				0	\$0.00	STAT	999999	STATE OF WISCONSIN			
				0.00617960	\$10.59	CNTY	34	LANGLADE COUNTY			
				0.00130260	\$2.23	MUNI	34012	TOWN OF LANGLADE			
				0.00544940	\$9.34	REG	340140	SCH D OF ANTIGO			
				0.00127690	\$2.19	VTAE	001500	NORTH CENTRAL VTAE DISTRICT			
				Parcel Total:	\$24.35						

LEGAL DESCRIPTION: T32 R13-E S02 PT OF NENW				PARCEL NO: 090652				CONTROL NO: 90652			
1.84	\$1,130.94	0.87130825	\$985.39								
				0	\$0.00	STAT	999999	STATE OF WISCONSIN			
				0.00617960	\$6.09	CNTY	34	LANGLADE COUNTY			
				0.00130260	\$1.28	MUNI	34012	TOWN OF LANGLADE			
				0.00544940	\$5.37	REG	340140	SCH D OF ANTIGO			
				0.00127690	\$1.26	VTAE	001500	NORTH CENTRAL VTAE DISTRICT			
				Parcel Total:	\$14.00						

LEGAL DESCRIPTION: T32 R13-E S02 PT OF SENW				PARCEL NO: 090653				CONTROL NO: 90653			
1.37	\$842.06	0.87130825	\$733.69								
				0	\$0.00	STAT	999999	STATE OF WISCONSIN			
				0.00617960	\$4.53	CNTY	34	LANGLADE COUNTY			
				0.00130260	\$0.96	MUNI	34012	TOWN OF LANGLADE			
				0.00544940	\$4.00	REG	340140	SCH D OF ANTIGO			
				0.00127690	\$0.94	VTAE	001500	NORTH CENTRAL VTAE DISTRICT			
				Parcel Total:	\$10.43						



State of Wisconsin / Department of Natural Resources

Tony Evers , Governor

Adam N Payne , Secretary

5/22/2023

Chapter 70.114 - Aids Payment Worksheet For Tax Year 2022(Payment Year 2023) - Payment Due January 31, 2023

3374 of 7056

LEGAL DESCRIPTION: T32 R13-E S02 PT OF SWNW				PARCEL NO: 090654	CONTROL NO: 90654			
1.84	\$1,130.94	0.87130825	\$985.39					
				0	\$0.00	STAT	999999	STATE OF WISCONSIN
				0.00617960	\$6.09	CNTY	34	LANGLADE COUNTY
				0.00130260	\$1.28	MUNI	34012	TOWN OF LANGLADE
				0.00544940	\$5.37	REG	340140	SCH D OF ANTIGO
				0.00127690	\$1.26	VTAE	001500	NORTH CENTRAL VTAE DISTRICT
Parcel Total:					\$14.00			

LEGAL DESCRIPTION: T32 R13-E S02 PT OF NWSE				PARCEL NO: 090655	CONTROL NO: 90655			
0.91	\$559.32	0.87130825	\$487.34					
				0	\$0.00	STAT	999999	STATE OF WISCONSIN
				0.00617960	\$3.01	CNTY	34	LANGLADE COUNTY
				0.00130260	\$0.63	MUNI	34012	TOWN OF LANGLADE
				0.00544940	\$2.66	REG	340140	SCH D OF ANTIGO
				0.00127690	\$0.62	VTAE	001500	NORTH CENTRAL VTAE DISTRICT
Parcel Total:					\$6.92			

LEGAL DESCRIPTION: T32 R13-E S02 PT OF NESW				PARCEL NO: 090656	CONTROL NO: 90656			
3.67	\$2,255.72	0.87130825	\$1,965.43					
				0	\$0.00	STAT	999999	STATE OF WISCONSIN
				0.00617960	\$12.15	CNTY	34	LANGLADE COUNTY
				0.00130260	\$2.56	MUNI	34012	TOWN OF LANGLADE
				0.00544940	\$10.71	REG	340140	SCH D OF ANTIGO
				0.00127690	\$2.51	VTAE	001500	NORTH CENTRAL VTAE DISTRICT
Parcel Total:					\$27.93			



State of Wisconsin / Department of Natural Resources

Tony Evers , Governor

Adam N Payne , Secretary

5/22/2023

Chapter 70.114 - Aids Payment Worksheet For Tax Year 2022(Payment Year 2023) - Payment Due January 31, 2023

3375 of 7056

LEGAL DESCRIPTION: T32 R13-E S02 PT OF NWSE				PARCEL NO: 090657				CONTROL NO: 90657			
0.22	\$135.22	0.87130825	\$117.82	0	\$0.00	STAT	999999	STATE OF WISCONSIN			
				0.00617960	\$0.73	CNTY	34	LANGLADE COUNTY			
				0.00130260	\$0.15	MUNI	34012	TOWN OF LANGLADE			
				0.00544940	\$0.64	REG	340140	SCH D OF ANTIGO			
				0.00127690	\$0.15	VTAE	001500	NORTH CENTRAL VTAE DISTRICT			
Parcel Total:					\$1.67						

LEGAL DESCRIPTION: T32 R13-E S02 PT OF SWSE				PARCEL NO: 090658				CONTROL NO: 90658			
3.21	\$1,972.99	0.87130825	\$1,719.08	0	\$0.00	STAT	999999	STATE OF WISCONSIN			
				0.00617960	\$10.62	CNTY	34	LANGLADE COUNTY			
				0.00130260	\$2.24	MUNI	34012	TOWN OF LANGLADE			
				0.00544940	\$9.37	REG	340140	SCH D OF ANTIGO			
				0.00127690	\$2.20	VTAE	001500	NORTH CENTRAL VTAE DISTRICT			
Parcel Total:					\$24.43						

LEGAL DESCRIPTION: T32 R13-E S02 PT OF SESE				PARCEL NO: 090659				CONTROL NO: 90659			
3.21	\$1,972.99	0.87130825	\$1,719.08	0	\$0.00	STAT	999999	STATE OF WISCONSIN			
				0.00617960	\$10.62	CNTY	34	LANGLADE COUNTY			
				0.00130260	\$2.24	MUNI	34012	TOWN OF LANGLADE			
				0.00544940	\$9.37	REG	340140	SCH D OF ANTIGO			
				0.00127690	\$2.20	VTAE	001500	NORTH CENTRAL VTAE DISTRICT			
Parcel Total:					\$24.43						



State of Wisconsin / Department of Natural Resources

Tony Evers , Governor

Adam N Payne , Secretary

5/22/2023

Chapter 70.114 - Aids Payment Worksheet For Tax Year 2022(Payment Year 2023) - Payment Due January 31, 2023

3376 of 7056

LEGAL DESCRIPTION: T32 R13-E S11 PT OF NENE				PARCEL NO: 090660	CONTROL NO: 90660			
0.21	\$129.07	0.87130825	\$112.46					
				0	\$0.00	STAT	999999	STATE OF WISCONSIN
				0.00617960	\$0.69	CNTY	34	LANGLADE COUNTY
				0.00130260	\$0.15	MUNI	34012	TOWN OF LANGLADE
				0.01187540	\$1.34	REG	346440	SCH D OF WHITE LAKE
				0.00127690	\$0.14	VTAE	001500	NORTH CENTRAL VTAE DISTRICT
Parcel Total:					\$2.32			

LEGAL DESCRIPTION: T32 R13-E S12 PT OF NWNW				PARCEL NO: 090661	CONTROL NO: 90661			
3.39	\$2,083.62	0.87130825	\$1,815.48					
				0	\$0.00	STAT	999999	STATE OF WISCONSIN
				0.00617960	\$11.22	CNTY	34	LANGLADE COUNTY
				0.00130260	\$2.36	MUNI	34012	TOWN OF LANGLADE
				0.01187540	\$21.56	REG	346440	SCH D OF WHITE LAKE
				0.00127690	\$2.32	VTAE	001500	NORTH CENTRAL VTAE DISTRICT
Parcel Total:					\$37.46			

LEGAL DESCRIPTION: T32 R13-E S12 PT OF NENW				PARCEL NO: 090662	CONTROL NO: 90662			
2.29	\$1,407.52	0.87130825	\$1,226.38					
				0	\$0.00	STAT	999999	STATE OF WISCONSIN
				0.00617960	\$7.58	CNTY	34	LANGLADE COUNTY
				0.00130260	\$1.60	MUNI	34012	TOWN OF LANGLADE
				0.01187540	\$14.56	REG	346440	SCH D OF WHITE LAKE
				0.00127690	\$1.57	VTAE	001500	NORTH CENTRAL VTAE DISTRICT
Parcel Total:					\$25.31			



State of Wisconsin / Department of Natural Resources

Tony Evers , Governor

Adam N Payne , Secretary

5/22/2023

Chapter 70.114 - Aids Payment Worksheet For Tax Year 2022(Payment Year 2023) - Payment Due January 31, 2023

3377 of 7056

LEGAL DESCRIPTION: T32 R13-E S12 PT OF SENW				PARCEL NO: 090663		CONTROL NO: 90663	
1.37	\$842.06	0.87130825	\$733.69				
			0	\$0.00	STAT	999999	STATE OF WISCONSIN
			0.00617960	\$4.53	CNTY	34	LANGLADE COUNTY
			0.00130260	\$0.96	MUNI	34012	TOWN OF LANGLADE
			0.01187540	\$8.71	REG	346440	SCH D OF WHITE LAKE
			0.00127690	\$0.94	VTAE	001500	NORTH CENTRAL VTAE DISTRICT
Parcel Total:				\$15.14			

LEGAL DESCRIPTION: T32 R13-E S12 PT OF SWNE				PARCEL NO: 090664		CONTROL NO: 90664	
2.57	\$1,579.62	0.87130825	\$1,376.34				
			0	\$0.00	STAT	999999	STATE OF WISCONSIN
			0.00617960	\$8.51	CNTY	34	LANGLADE COUNTY
			0.00130260	\$1.79	MUNI	34012	TOWN OF LANGLADE
			0.01187540	\$16.34	REG	346440	SCH D OF WHITE LAKE
			0.00127690	\$1.76	VTAE	001500	NORTH CENTRAL VTAE DISTRICT
Parcel Total:				\$28.40			

LEGAL DESCRIPTION: T32 R13-E S12 PT OF NWSE				PARCEL NO: 090665		CONTROL NO: 90665	
2.29	\$1,407.52	0.87130825	\$1,226.38				
			0	\$0.00	STAT	999999	STATE OF WISCONSIN
			0.00617960	\$7.58	CNTY	34	LANGLADE COUNTY
			0.00130260	\$1.60	MUNI	34012	TOWN OF LANGLADE
			0.01187540	\$14.56	REG	346440	SCH D OF WHITE LAKE
			0.00127690	\$1.57	VTAE	001500	NORTH CENTRAL VTAE DISTRICT
Parcel Total:				\$25.31			



State of Wisconsin / Department of Natural Resources

Tony Evers , Governor

Adam N Payne , Secretary

5/22/2023

Chapter 70.114 - Aids Payment Worksheet For Tax Year 2022(Payment Year 2023) - Payment Due January 31, 2023

3378 of 7056

LEGAL DESCRIPTION: T32 R13-E S12 PT OF NESE				PARCEL NO: 090666		CONTROL NO: 90666	
1.26	\$774.45	0.87130825	\$674.78				
			0	\$0.00	STAT	999999	STATE OF WISCONSIN
			0.00617960	\$4.17	CNTY	34	LANGLADE COUNTY
			0.00130260	\$0.88	MUNI	34012	TOWN OF LANGLADE
			0.01187540	\$8.01	REG	346440	SCH D OF WHITE LAKE
			0.00127690	\$0.86	VTAE	001500	NORTH CENTRAL VTAE DISTRICT
Parcel Total:				\$13.92			

LEGAL DESCRIPTION: T32 R13-E S12 PT OF SESE				PARCEL NO: 090668		CONTROL NO: 90668	
3.67	\$2,255.72	0.87130825	\$1,965.43				
			0	\$0.00	STAT	999999	STATE OF WISCONSIN
			0.00617960	\$12.15	CNTY	34	LANGLADE COUNTY
			0.00130260	\$2.56	MUNI	34012	TOWN OF LANGLADE
			0.01187540	\$23.34	REG	346440	SCH D OF WHITE LAKE
			0.00127690	\$2.51	VTAE	001500	NORTH CENTRAL VTAE DISTRICT
Parcel Total:				\$40.56			

LEGAL DESCRIPTION: T32 R13-E S13 PT OF NENE				PARCEL NO: 090669		CONTROL NO: 90669	
0.12	\$73.75	0.87130825	\$64.26				
			0	\$0.00	STAT	999999	STATE OF WISCONSIN
			0.00617960	\$0.40	CNTY	34	LANGLADE COUNTY
			0.00130260	\$0.08	MUNI	34012	TOWN OF LANGLADE
			0.01187540	\$0.76	REG	346440	SCH D OF WHITE LAKE
			0.00127690	\$0.08	VTAE	001500	NORTH CENTRAL VTAE DISTRICT
Parcel Total:				\$1.32			



State of Wisconsin / Department of Natural Resources

Tony Evers , Governor

Adam N Payne , Secretary

5/22/2023

Chapter 70.114 - Aids Payment Worksheet For Tax Year 2022(Payment Year 2023) - Payment Due January 31, 2023

3379 of 7056

LEGAL DESCRIPTION: T32 R13-E S25 PT OF NESE				PARCEL NO: 090670				CONTROL NO: 90670			
2.38	\$1,462.84	0.87130825	\$1,274.58								
				0	\$0.00	STAT	999999	STATE OF WISCONSIN			
				0.00617960	\$7.88	CNTY	34	LANGLADE COUNTY			
				0.00130260	\$1.66	MUNI	34012	TOWN OF LANGLADE			
				0.01187540	\$15.14	REG	346440	SCH D OF WHITE LAKE			
				0.00127690	\$1.63	VTAE	001500	NORTH CENTRAL VTAE DISTRICT			
				Parcel Total:	\$26.31						

LEGAL DESCRIPTION: T32 R13-E S25 PT OF SESE				PARCEL NO: 090671				CONTROL NO: 90671			
3.73	\$2,292.60	0.87130825	\$1,997.57								
				0	\$0.00	STAT	999999	STATE OF WISCONSIN			
				0.00617960	\$12.34	CNTY	34	LANGLADE COUNTY			
				0.00130260	\$2.60	MUNI	34012	TOWN OF LANGLADE			
				0.01187540	\$23.72	REG	346440	SCH D OF WHITE LAKE			
				0.00127690	\$2.55	VTAE	001500	NORTH CENTRAL VTAE DISTRICT			
				Parcel Total:	\$41.21						

LEGAL DESCRIPTION: T32 R13-E S36 PT OF NENE				PARCEL NO: 090672				CONTROL NO: 90672			
0.03	\$18.44	0.87130825	\$16.07								
				0	\$0.00	STAT	999999	STATE OF WISCONSIN			
				0.00617960	\$0.10	CNTY	34	LANGLADE COUNTY			
				0.00130260	\$0.02	MUNI	34012	TOWN OF LANGLADE			
				0.01187540	\$0.19	REG	346440	SCH D OF WHITE LAKE			
				0.00127690	\$0.02	VTAE	001500	NORTH CENTRAL VTAE DISTRICT			
				Parcel Total:	\$0.33						



State of Wisconsin / Department of Natural Resources

Tony Evers , Governor

Adam N Payne , Secretary

5/22/2023

Chapter 70.114 - Aids Payment Worksheet For Tax Year 2022(Payment Year 2023) - Payment Due
January 31, 2023

3380 of 7056

File Number Total: \$1,263.75

Municipality Total: \$7,976.64



State of Wisconsin / Department of Natural Resources

Tony Evers , Governor

Adam N Payne , Secretary

5/22/2023

Chapter 70.114 - Aids Payment Worksheet For Tax Year 2022(Payment Year 2023) - Payment Due January 31, 2023

3381 of 7056

DETAIL FOR TOWN OF NORWOOD, LANGLADE COUNTY

Acres	Est. Adjust. Purch. Price	Level of Assessment	Adjusted Local Value	Net Gen. Tax Rate	Calc. Aid Pay Amount	----- Taxing Jurisdiction ----- Type	Code	Description
FILE NO: FI 2649 *			DATE OF PURCHASE: 06/21/2000			GRANTOR: MARK BAINBRIDGE		
LEGAL DESCRIPTION: T30 R12-E S07 PT OF NESE-PLT1CSM343822				PARCEL NO: 016-0109		CONTROL NO: 84402		
39.28	\$78,064.11	0.81346830	\$63,502.68					
				0	\$0.00	STAT	999999	STATE OF WISCONSIN
				0.00641240	\$407.21	CNTY	34	LANGLADE COUNTY
				0.00200170	\$127.11	MUNI	34016	TOWN OF NORWOOD
				0.00565480	\$359.10	REG	340140	SCH D OF ANTIGO
				0.001325	\$84.14	VTAE	001500	NORTH CENTRAL VTAE DISTRICT
Parcel Total:					\$977.56			

LEGAL DESCRIPTION: T30 R12-E S07 NWSE-PLT1CSM343822				PARCEL NO: 016-0110		CONTROL NO: 84403		
40	\$78,064.11	0.81346830	\$63,502.68					
				0	\$0.00	STAT	999999	STATE OF WISCONSIN
				0.00641240	\$407.21	CNTY	34	LANGLADE COUNTY
				0.00200170	\$127.11	MUNI	34016	TOWN OF NORWOOD
				0.00565480	\$359.10	REG	340140	SCH D OF ANTIGO
				0.001325	\$84.14	VTAE	001500	NORTH CENTRAL VTAE DISTRICT
Parcel Total:					\$977.56			

File Number Total:					\$1,955.12			
---------------------------	--	--	--	--	-------------------	--	--	--



State of Wisconsin / Department of Natural Resources

Tony Evers , Governor

Adam N Payne , Secretary

5/22/2023

Chapter 70.114 - Aids Payment Worksheet For Tax Year 2022(Payment Year 2023) - Payment Due January 31, 2023

3382 of 7056

FILE NO: FI 2701 *				DATE OF PURCHASE: 09/18/2001				GRANTOR: CROCKER HILLS TREES & NURSER			
LEGAL DESCRIPTION: T30 R12-E S03 SENW				PARCEL NO: 016-0040				CONTROL NO: 86135			
40	\$131,892.94	0.81346830	\$107,290.73								
				0	\$0.00	STAT	999999	STATE OF WISCONSIN			
				0.00641240	\$687.99	CNTY	34	LANGLADE COUNTY			
				0.00200170	\$214.76	MUNI	34016	TOWN OF NORWOOD			
				0.00565480	\$606.71	REG	340140	SCH D OF ANTIGO			
				0.001325	\$142.16	VTAE	001500	NORTH CENTRAL VTAE DISTRICT			
Parcel Total:				\$1,651.62							

File Number Total:				\$1,651.62							
--------------------	--	--	--	------------	--	--	--	--	--	--	--

FILE NO: FI 2822 *				DATE OF PURCHASE: 06/05/2005				GRANTOR: TROUT UNLIMITED			
LEGAL DESCRIPTION: T30 R12-E S07 PT OF SESE				PARCEL NO: 016-0112.001				CONTROL NO: 93348			
1	\$5,963.27	0.81346830	\$4,850.93								
				0	\$0.00	STAT	999999	STATE OF WISCONSIN			
				0.00641240	\$31.11	CNTY	34	LANGLADE COUNTY			
				0.00200170	\$9.71	MUNI	34016	TOWN OF NORWOOD			
				0.00565480	\$27.43	REG	340140	SCH D OF ANTIGO			
				0.001325	\$6.43	VTAE	001500	NORTH CENTRAL VTAE DISTRICT			
Parcel Total:				\$74.68							

File Number Total:				\$74.68							
--------------------	--	--	--	---------	--	--	--	--	--	--	--



State of Wisconsin / Department of Natural Resources

Tony Evers , Governor

Adam N Payne , Secretary

5/22/2023

Chapter 70.114 - Aids Payment Worksheet For Tax Year 2022(Payment Year 2023) - Payment Due January 31, 2023

3383 of 7056

FILE NO: O 89 *				DATE OF PURCHASE: 07/20/1995				GRANTOR: THE NATURE CONSERVANCY			
LEGAL DESCRIPTION: T30 R12-E S17 NENW				PARCEL NO: 016-0259				CONTROL NO: 75469			
40	\$71,821.63	0.81346830	\$58,424.62								
				0	\$0.00	STAT	999999	STATE OF WISCONSIN			
				0.00641240	\$374.64	CNTY	34	LANGLADE COUNTY			
				0.00200170	\$116.95	MUNI	34016	TOWN OF NORWOOD			
				0.00565480	\$330.38	REG	340140	SCH D OF ANTIGO			
				0.001325	\$77.41	VTAE	001500	NORTH CENTRAL VTAE DISTRICT			
Parcel Total:					\$899.38						

LEGAL DESCRIPTION: T30 R12-E S17 NWNW				PARCEL NO: 016-0260				CONTROL NO: 75470			
40	\$71,821.63	0.81346830	\$58,424.62								
				0	\$0.00	STAT	999999	STATE OF WISCONSIN			
				0.00641240	\$374.64	CNTY	34	LANGLADE COUNTY			
				0.00200170	\$116.95	MUNI	34016	TOWN OF NORWOOD			
				0.00565480	\$330.38	REG	340140	SCH D OF ANTIGO			
				0.001325	\$77.41	VTAE	001500	NORTH CENTRAL VTAE DISTRICT			
Parcel Total:					\$899.38						



State of Wisconsin / Department of Natural Resources

Tony Evers , Governor

Adam N Payne , Secretary

5/22/2023

Chapter 70.114 - Aids Payment Worksheet For Tax Year 2022(Payment Year 2023) - Payment Due January 31, 2023

3384 of 7056

LEGAL DESCRIPTION: T30 R12-E S08 SESW				PARCEL NO: 016-0124			CONTROL NO: 75471		
40	\$73,998.04	0.81346830	\$60,195.06						
				0	\$0.00	STAT	999999	STATE OF WISCONSIN	
				0.00641240	\$386.00	CNTY	34	LANGLADE COUNTY	
				0.00200170	\$120.49	MUNI	34016	TOWN OF NORWOOD	
				0.00565480	\$340.39	REG	340140	SCH D OF ANTIGO	
				0.001325	\$79.76	VTAE	001500	NORTH CENTRAL VTAE DISTRICT	
Parcel Total:					\$926.64				
File Number Total:					\$2,725.40				
Municipality Total:					\$6,406.82				



State of Wisconsin / Department of Natural Resources

Tony Evers , Governor

Adam N Payne , Secretary

5/22/2023

Chapter 70.114 - Aids Payment Worksheet For Tax Year 2022(Payment Year 2023) - Payment Due January 31, 2023

3385 of 7056

DETAIL FOR TOWN OF POLAR, LANGLADE COUNTY

Acres	Est. Adjust. Purch. Price	Level of Assessment	Adjusted Local Value	Net Gen. Tax Rate	Calc. Aid Pay Amount	Type	Code	Taxing Jurisdiction Description
FILE NO: FI 2329 *			DATE OF PURCHASE: 01/25/1994			GRANTOR: JACKSON BOLEN ESTATE		
LEGAL DESCRIPTION: T31 R12-E S22 NENE				PARCEL NO: 022-0336		CONTROL NO: 72197		
40	\$58,845.52	0.77977026	\$45,885.99					
				0	\$0.00	STAT	999999	STATE OF WISCONSIN
				0.00667410	\$306.25	CNTY	34	LANGLADE COUNTY
				0.001662	\$76.26	MUNI	34022	TOWN OF POLAR
				0.00588560	\$270.07	REG	340140	SCH D OF ANTIGO
				0.001379	\$63.28	VTAE	001500	NORTH CENTRAL VTAE DISTRICT
Parcel Total:					\$715.86			

LEGAL DESCRIPTION: T31 R12-E S22 SENE				PARCEL NO: 022-0339		CONTROL NO: 72198		
40	\$58,845.52	0.77977026	\$45,885.99					
				0	\$0.00	STAT	999999	STATE OF WISCONSIN
				0.00667410	\$306.25	CNTY	34	LANGLADE COUNTY
				0.001662	\$76.26	MUNI	34022	TOWN OF POLAR
				0.00588560	\$270.07	REG	340140	SCH D OF ANTIGO
				0.001379	\$63.28	VTAE	001500	NORTH CENTRAL VTAE DISTRICT
Parcel Total:					\$715.86			



State of Wisconsin / Department of Natural Resources

Tony Evers , Governor

Adam N Payne , Secretary

5/22/2023

Chapter 70.114 - Aids Payment Worksheet For Tax Year 2022(Payment Year 2023) - Payment Due January 31, 2023

3386 of 7056

LEGAL DESCRIPTION: T31 R12-E S22 PT OF NESE	PARCEL NO: 022-0347	CONTROL NO: 72199
---	---------------------	-------------------

8	\$11,968.58	0.77977026	\$9,332.74
---	-------------	------------	------------

0	\$0.00	STAT	999999	STATE OF WISCONSIN
0.00667410	\$62.29	CNTY	34	LANGLADE COUNTY
0.001662	\$15.51	MUNI	34022	TOWN OF POLAR
0.00588560	\$54.93	REG	340140	SCH D OF ANTIGO
0.001379	\$12.87	VTAE	001500	NORTH CENTRAL VTAE DISTRICT

Parcel Total:	\$145.60
---------------	----------

File Number Total:	\$1,577.32
--------------------	------------

FILE NO: FI 2351 *	DATE OF PURCHASE: 06/10/1994	GRANTOR: RICHARD BOLEN
--------------------	------------------------------	------------------------

LEGAL DESCRIPTION: T31 R12-E S22 PT GV LT 3	PARCEL NO: 022-0337	CONTROL NO: 72662
---	---------------------	-------------------

7.31	\$17,990.27	0.77977026	\$14,028.28
------	-------------	------------	-------------

0	\$0.00	STAT	999999	STATE OF WISCONSIN
0.00667410	\$93.63	CNTY	34	LANGLADE COUNTY
0.001662	\$23.31	MUNI	34022	TOWN OF POLAR
0.00588560	\$82.56	REG	340140	SCH D OF ANTIGO
0.001379	\$19.35	VTAE	001500	NORTH CENTRAL VTAE DISTRICT

Parcel Total:	\$218.85
---------------	----------

File Number Total:	\$218.85
--------------------	----------



State of Wisconsin / Department of Natural Resources

Tony Evers , Governor

Adam N Payne , Secretary

5/22/2023

Chapter 70.114 - Aids Payment Worksheet For Tax Year 2022(Payment Year 2023) - Payment Due January 31, 2023

3387 of 7056

FILE NO: FI 2543 *		DATE OF PURCHASE: 04/14/1997		GRANTOR: RUTH E BOLEN	
LEGAL DESCRIPTION: T31 R12-E S22 PT OF NESE		PARCEL NO: 002-0347		CONTROL NO: 77858	
32.26	\$88,914.50	0.77977026	\$69,332.88		
		0	\$0.00	STAT 999999	STATE OF WISCONSIN
		0.00667410	\$462.74	CNTY 34	LANGLADE COUNTY
		0.001662	\$115.23	MUNI 34022	TOWN OF POLAR
		0.00588560	\$408.07	REG 340140	SCH D OF ANTIGO
		0.001379	\$95.61	VTAE 001500	NORTH CENTRAL VTAE DISTRICT
Parcel Total:			\$1,081.65		

LEGAL DESCRIPTION: T31 R12-E S22 PT OF SESE		PARCEL NO: 002-0350		CONTROL NO: 77859	
4	\$11,022.79	0.77977026	\$8,595.24		
		0	\$0.00	STAT 999999	STATE OF WISCONSIN
		0.00667410	\$57.37	CNTY 34	LANGLADE COUNTY
		0.001662	\$14.28	MUNI 34022	TOWN OF POLAR
		0.00588560	\$50.59	REG 340140	SCH D OF ANTIGO
		0.001379	\$11.85	VTAE 001500	NORTH CENTRAL VTAE DISTRICT
Parcel Total:			\$134.09		

File Number Total:	\$1,215.74
--------------------	------------



State of Wisconsin / Department of Natural Resources

Tony Evers , Governor

Adam N Payne , Secretary

5/22/2023

Chapter 70.114 - Aids Payment Worksheet For Tax Year 2022(Payment Year 2023) - Payment Due January 31, 2023

3388 of 7056

FILE NO: FI 2552 *	DATE OF PURCHASE: 08/31/1997	GRANTOR: CLARENCE HERMAN
LEGAL DESCRIPTION: T31 R12-E S22 PT OF SESE	PARCEL NO: 022-0350	CONTROL NO: 79363

36.26 \$113,789.97 0.77977026 \$88,730.04

0	\$0.00	STAT	999999	STATE OF WISCONSIN
0.00667410	\$592.19	CNTY	34	LANGLADE COUNTY
0.001662	\$147.47	MUNI	34022	TOWN OF POLAR
0.00588560	\$522.23	REG	340140	SCH D OF ANTIGO
0.001379	\$122.36	VTAE	001500	NORTH CENTRAL VTAE DISTRICT

Parcel Total: \$1,384.25

File Number Total: \$1,384.25

Municipality Total: \$4,396.16



State of Wisconsin / Department of Natural Resources

Tony Evers , Governor

Adam N Payne , Secretary

5/22/2023

Chapter 70.114 - Aids Payment Worksheet For Tax Year 2022(Payment Year 2023) - Payment Due January 31, 2023

3389 of 7056

DETAIL FOR TOWN OF UPHAM, LANGLADE COUNTY

Acres	Est. Adjust. Purch. Price	Level of Assessment	Adjusted Local Value	Net Gen. Tax Rate	Calc. Aid Pay Amount	----- Taxing Jurisdiction -----		
						Type	Code	Description
FILE NO: FM 10159 *			DATE OF PURCHASE: 06/29/2012			GRANTOR: Peace Lutheran Church of Ant		
LEGAL DESCRIPTION: T33 R11-E S03 NWSE				PARCEL NO: 030-0582		CONTROL NO: 124684		
18.2	\$13,538.66	0.85754491	\$11,610.01					
				0	\$0.00	STAT	999999	STATE OF WISCONSIN
				0.00625590	\$72.63	CNTY	34	LANGLADE COUNTY
				0.00102410	\$11.89	MUNI	34030	TOWN OF UPHAM
				0.00649450	\$75.40	REG	341582	SCH D OF ELCHO
				0.00016940	\$1.97	VTAE	001600	NICOLET VTAE DISTRICT
Parcel Total:					\$161.89			

File Number Total: \$161.89

FILE NO: FM 10587 *			DATE OF PURCHASE: 08/05/2020			GRANTOR: Marlin E. & Kimberly D. Bal		
LEGAL DESCRIPTION: T33 R10-E S35 EVENSON'S PLAT OF BLACK				PARCEL NO: 030-1129		CONTROL NO: 138777		
0.12	\$72,758.95	0.85754491	\$62,394.07					
				0	\$0.00	STAT	999999	STATE OF WISCONSIN
				0.00625590	\$390.33	CNTY	34	LANGLADE COUNTY
				0.00102410	\$63.90	MUNI	34030	TOWN OF UPHAM
				0.00649450	\$405.22	REG	341582	SCH D OF ELCHO
				0.00016940	\$10.57	VTAE	001600	NICOLET VTAE DISTRICT
Parcel Total:					\$870.02			

File Number Total: \$870.02



State of Wisconsin / Department of Natural Resources

Tony Evers , Governor

Adam N Payne , Secretary

5/22/2023

Chapter 70.114 - Aids Payment Worksheet For Tax Year 2022(Payment Year 2023) - Payment Due January 31, 2023

3390 of 7056

FILE NO: W 1745 *	DATE OF PURCHASE: 08/04/2008	GRANTOR: Christian Kramer
LEGAL DESCRIPTION: T33 R11-E S36 PT OF NENE	PARCEL NO: 030-1084.002	CONTROL NO: 101080

0.3	\$2,293.16	0.85754491	\$1,966.49
-----	------------	------------	------------

0	\$0.00	STAT	999999	STATE OF WISCONSIN
0.00625590	\$12.30	CNTY	34	LANGLADE COUNTY
0.00102410	\$2.01	MUNI	34030	TOWN OF UPHAM
0.00550690	\$10.83	REG	340140	SCH D OF ANTIGO
0.00129030	\$2.54	VTAE	001500	NORTH CENTRAL VTAE DISTRICT

Parcel Total:	\$27.68
---------------	---------

File Number Total:	\$27.68
--------------------	---------

Municipality Total:	\$1,059.59
---------------------	------------



State of Wisconsin / Department of Natural Resources

Tony Evers , Governor

Adam N Payne , Secretary

5/22/2023

Chapter 70.114 - Aids Payment Worksheet For Tax Year 2022(Payment Year 2023) - Payment Due January 31, 2023

3391 of 7056

DETAIL FOR TOWN OF WOLF RIVER, LANGLADE COUNTY

Acres	Est. Adjust. Purch. Price	Level of Assessment	Adjusted Local Value	Net Gen. Tax Rate	Calc. Aid Pay Amount	Type	Code	Description
FILE NO: FI 2262 *			DATE OF PURCHASE: 11/23/1992			GRANTOR: MICHAEL KIELCHESKI, ET AL		
LEGAL DESCRIPTION: T32 R14-E S17 SWNW				PARCEL NO: 034-0798		CONTROL NO: 70900		
40	\$38,590.02	0.84165509	\$32,479.49	0	\$0.00	STAT	999999	STATE OF WISCONSIN
				0.00630060	\$204.64	CNTY	34	LANGLADE COUNTY
				0.00094680	\$30.75	MUNI	34034	TOWN OF WOLF RIVER
				0.01201950	\$390.39	REG	346440	SCH D OF WHITE LAKE
				0.00129340	\$42.01	VTAE	001500	NORTH CENTRAL VTAE DISTRICT
Parcel Total:					\$667.79			

LEGAL DESCRIPTION: T32 R14-E S17 NWSW				PARCEL NO: 034-0801		CONTROL NO: 70901		
40	\$30,015.48	0.84165509	\$25,262.69	0	\$0.00	STAT	999999	STATE OF WISCONSIN
				0.00630060	\$159.17	CNTY	34	LANGLADE COUNTY
				0.00094680	\$23.92	MUNI	34034	TOWN OF WOLF RIVER
				0.01201950	\$303.65	REG	346440	SCH D OF WHITE LAKE
				0.00129340	\$32.67	VTAE	001500	NORTH CENTRAL VTAE DISTRICT
Parcel Total:					\$519.41			



State of Wisconsin / Department of Natural Resources

Tony Evers , Governor

Adam N Payne , Secretary

5/22/2023

Chapter 70.114 - Aids Payment Worksheet For Tax Year 2022(Payment Year 2023) - Payment Due January 31, 2023

3392 of 7056

LEGAL DESCRIPTION: T32 R14-E S17 PT OF SENW PARCEL NO: 034-0799.01 CONTROL NO: 70902

0.69 \$1,903.75 0.84165509 \$1,602.30

0	\$0.00	STAT	999999	STATE OF WISCONSIN
0.00630060	\$10.10	CNTY	34	LANGLADE COUNTY
0.00094680	\$1.52	MUNI	34034	TOWN OF WOLF RIVER
0.01201950	\$19.26	REG	346440	SCH D OF WHITE LAKE
0.00129340	\$2.07	VTAE	001500	NORTH CENTRAL VTAE DISTRICT

Parcel Total: \$32.95

File Number Total: \$1,220.15

FILE NO: FI 2294 * DATE OF PURCHASE: 07/15/1993 GRANTOR: MARY DEHART

LEGAL DESCRIPTION: T32 R14-E S19 PT OF SENW PARCEL NO: 034-0831 CONTROL NO: 71772

21.5 \$38,628.52 0.84165509 \$32,511.89

0	\$0.00	STAT	999999	STATE OF WISCONSIN
0.00630060	\$204.84	CNTY	34	LANGLADE COUNTY
0.00094680	\$30.78	MUNI	34034	TOWN OF WOLF RIVER
0.01201950	\$390.78	REG	346440	SCH D OF WHITE LAKE
0.00129340	\$42.05	VTAE	001500	NORTH CENTRAL VTAE DISTRICT

Parcel Total: \$668.45

File Number Total: \$668.45



State of Wisconsin / Department of Natural Resources

Tony Evers , Governor

Adam N Payne , Secretary

5/22/2023

Chapter 70.114 - Aids Payment Worksheet For Tax Year 2022(Payment Year 2023) - Payment Due January 31, 2023

3393 of 7056

FILE NO: FI 2520 *		DATE OF PURCHASE: 12/11/1996		GRANTOR: DAVID L PETERSON	
LEGAL DESCRIPTION: T31 R14-E S30 EVERGREEN ESTS		PARCEL NO: 034-2101		CONTROL NO: 77489	
1.65	\$35,270.61	0.84165509	\$29,685.69		
		0	\$0.00	STAT 999999	STATE OF WISCONSIN
		0.00630060	\$187.04	CNTY 34	LANGLADE COUNTY
		0.00094680	\$28.11	MUNI 34034	TOWN OF WOLF RIVER
		0.01201950	\$356.81	REG 346440	SCH D OF WHITE LAKE
		0.00129340	\$38.39	VTAE 001500	NORTH CENTRAL VTAE DISTRICT
Parcel Total:			\$610.35		

File Number Total:	\$610.35
--------------------	----------

FILE NO: FI 2554 *		DATE OF PURCHASE: 09/20/1997		GRANTOR: LEO POMASL	
LEGAL DESCRIPTION: T31 R14-E S30 EVERGREEN ESTS		PARCEL NO: 034-2092		CONTROL NO: 79364	
1.33	\$11,071.29	0.84165509	\$9,318.21		
		0	\$0.00	STAT 999999	STATE OF WISCONSIN
		0.00630060	\$58.71	CNTY 34	LANGLADE COUNTY
		0.00094680	\$8.82	MUNI 34034	TOWN OF WOLF RIVER
		0.01201950	\$112.00	REG 346440	SCH D OF WHITE LAKE
		0.00129340	\$12.05	VTAE 001500	NORTH CENTRAL VTAE DISTRICT
Parcel Total:			\$191.58		



State of Wisconsin / Department of Natural Resources

Tony Evers , Governor

Adam N Payne , Secretary

5/22/2023

Chapter 70.114 - Aids Payment Worksheet For Tax Year 2022(Payment Year 2023) - Payment Due January 31, 2023

3394 of 7056

LEGAL DESCRIPTION: T31 R14-E S30 EVERGREEN ESTS				PARCEL NO: 034-2092				CONTROL NO: 79365			
0.33	\$2,746.56	0.84165509	\$2,311.66								
				0	\$0.00	STAT	999999	STATE OF WISCONSIN			
				0.00630060	\$14.56	CNTY	34	LANGLADE COUNTY			
				0.00094680	\$2.19	MUNI	34034	TOWN OF WOLF RIVER			
				0.01201950	\$27.79	REG	346440	SCH D OF WHITE LAKE			
				0.00129340	\$2.99	VTAE	001500	NORTH CENTRAL VTAE DISTRICT			
Parcel Total:					\$47.53						

File Number Total:					\$239.11						
--------------------	--	--	--	--	----------	--	--	--	--	--	--

LEGAL DESCRIPTION: T31 R14-E S30 EVERGREEN ESTS				PARCEL NO: 034-2095				CONTROL NO: 80403			
FILE NO: FI 2564 *				DATE OF PURCHASE: 02/11/1998				GRANTOR: PATRICK POMASL			
1.19	\$8,426.78	0.84165509	\$7,092.44								
				0	\$0.00	STAT	999999	STATE OF WISCONSIN			
				0.00630060	\$44.69	CNTY	34	LANGLADE COUNTY			
				0.00094680	\$6.72	MUNI	34034	TOWN OF WOLF RIVER			
				0.01201950	\$85.25	REG	346440	SCH D OF WHITE LAKE			
				0.00129340	\$9.17	VTAE	001500	NORTH CENTRAL VTAE DISTRICT			
Parcel Total:					\$145.83						



State of Wisconsin / Department of Natural Resources

Tony Evers , Governor

Adam N Payne , Secretary

5/22/2023

Chapter 70.114 - Aids Payment Worksheet For Tax Year 2022(Payment Year 2023) - Payment Due January 31, 2023

3395 of 7056

LEGAL DESCRIPTION: T31 R14-E S30 EVERGREEN ESTS PARCEL NO: 034-2095 CONTROL NO: 80404

0.6 \$4,204.37 0.84165509 \$3,538.63

0	\$0.00	STAT	999999	STATE OF WISCONSIN
0.00630060	\$22.30	CNTY	34	LANGLADE COUNTY
0.00094680	\$3.35	MUNI	34034	TOWN OF WOLF RIVER
0.01201950	\$42.53	REG	346440	SCH D OF WHITE LAKE
0.00129340	\$4.58	VTAE	001500	NORTH CENTRAL VTAE DISTRICT

Parcel Total: \$72.76

File Number Total: \$218.59

FILE NO: FI 2571 * DATE OF PURCHASE: 02/09/1998 GRANTOR: JOHN POMASL

LEGAL DESCRIPTION: T31 R14-E S30 EVERGREEN ESTS PARCEL NO: 034-2094 CONTROL NO: 80336

0.91 \$6,315.58 0.84165509 \$5,315.54

0	\$0.00	STAT	999999	STATE OF WISCONSIN
0.00630060	\$33.49	CNTY	34	LANGLADE COUNTY
0.00094680	\$5.03	MUNI	34034	TOWN OF WOLF RIVER
0.01201950	\$63.89	REG	346440	SCH D OF WHITE LAKE
0.00129340	\$6.87	VTAE	001500	NORTH CENTRAL VTAE DISTRICT

Parcel Total: \$109.28



State of Wisconsin / Department of Natural Resources

Tony Evers , Governor

Adam N Payne , Secretary

5/22/2023

Chapter 70.114 - Aids Payment Worksheet For Tax Year 2022(Payment Year 2023) - Payment Due January 31, 2023

3396 of 7056

LEGAL DESCRIPTION: T31 R14-E S30 EVERGREEN ESTS	PARCEL NO: 034-2094	CONTROL NO: 80337
---	---------------------	-------------------

0.91	\$6,315.58	0.84165509	\$5,315.54
------	------------	------------	------------

0	\$0.00	STAT	999999	STATE OF WISCONSIN
0.00630060	\$33.49	CNTY	34	LANGLADE COUNTY
0.00094680	\$5.03	MUNI	34034	TOWN OF WOLF RIVER
0.01201950	\$63.89	REG	346440	SCH D OF WHITE LAKE
0.00129340	\$6.87	VTAE	001500	NORTH CENTRAL VTAE DISTRICT

Parcel Total:	\$109.28
---------------	----------

File Number Total:	\$218.56
--------------------	----------

FILE NO: FI 2615 *	DATE OF PURCHASE: 07/09/1999	GRANTOR: JAMES MCDOWALL
--------------------	------------------------------	-------------------------

LEGAL DESCRIPTION: T31 R14-E S10 W ROCKY RIPPS	PARCEL NO: 034-2049	CONTROL NO: 81995
--	---------------------	-------------------

0.57	\$59,390.58	0.84165509	\$49,986.39
------	-------------	------------	-------------

0	\$0.00	STAT	999999	STATE OF WISCONSIN
0.00630060	\$314.94	CNTY	34	LANGLADE COUNTY
0.00094680	\$47.33	MUNI	34034	TOWN OF WOLF RIVER
0.01201950	\$600.81	REG	346440	SCH D OF WHITE LAKE
0.00129340	\$64.65	VTAE	001500	NORTH CENTRAL VTAE DISTRICT

Parcel Total:	\$1,027.73
---------------	------------

File Number Total:	\$1,027.73
--------------------	------------



State of Wisconsin / Department of Natural Resources

Tony Evers , Governor

Adam N Payne , Secretary

5/22/2023

Chapter 70.114 - Aids Payment Worksheet For Tax Year 2022(Payment Year 2023) - Payment Due January 31, 2023

3397 of 7056

FILE NO: FI 2648 *	DATE OF PURCHASE: 05/08/2000	GRANTOR: JAMES R STECHER
LEGAL DESCRIPTION: T31 R15-E S31 PT OF SWSE	PARCEL NO: 34-1851/1852.03	CONTROL NO: 84395
0.94	\$28,061.45	0.84165509 \$23,618.07
	0	\$0.00 STAT 999999 STATE OF WISCONSIN
	0.00630060	\$148.81 CNTY 34 LANGLADE COUNTY
	0.00094680	\$22.36 MUNI 34034 TOWN OF WOLF RIVER
	0.01201950	\$283.88 REG 346440 SCH D OF WHITE LAKE
	0.00129340	\$30.55 VTAE 001500 NORTH CENTRAL VTAE DISTRICT
Parcel Total:		\$485.60

LEGAL DESCRIPTION: T31 R15-E S31 PT OF SESE	PARCEL NO: 084396	CONTROL NO: 84396
0.86	\$25,673.25	0.84165509 \$21,608.02
	0	\$0.00 STAT 999999 STATE OF WISCONSIN
	0.00630060	\$136.14 CNTY 34 LANGLADE COUNTY
	0.00094680	\$20.46 MUNI 34034 TOWN OF WOLF RIVER
	0.01201950	\$259.72 REG 346440 SCH D OF WHITE LAKE
	0.00129340	\$27.95 VTAE 001500 NORTH CENTRAL VTAE DISTRICT
Parcel Total:		\$444.27

File Number Total:	\$929.87
--------------------	----------



State of Wisconsin / Department of Natural Resources

Tony Evers , Governor

Adam N Payne , Secretary

5/22/2023

Chapter 70.114 - Aids Payment Worksheet For Tax Year 2022(Payment Year 2023) - Payment Due January 31, 2023

3398 of 7056

FILE NO: FI 2808 *				DATE OF PURCHASE: 01/27/2005				GRANTOR: John Hancock Life Insurance			
LEGAL DESCRIPTION: T31 R14-E S31 PT OF NESE				PARCEL NO: 034-0455				CONTROL NO: 93696			
26	\$32,742.95	0.84165509	\$27,558.27								
				0	\$0.00	STAT	999999	STATE OF WISCONSIN			
				0.00630060	\$173.63	CNTY	34	LANGLADE COUNTY			
				0.00094680	\$26.09	MUNI	34034	TOWN OF WOLF RIVER			
				0.01201950	\$331.24	REG	346440	SCH D OF WHITE LAKE			
				0.00129340	\$35.64	VTAE	001500	NORTH CENTRAL VTAE DISTRICT			
Parcel Total:					\$566.60						

LEGAL DESCRIPTION: T31 R14-E S31 PT OF NWSE				PARCEL NO: 034-0455				CONTROL NO: 93697			
8.8	\$11,082.23	0.84165509	\$9,327.41								
				0	\$0.00	STAT	999999	STATE OF WISCONSIN			
				0.00630060	\$58.77	CNTY	34	LANGLADE COUNTY			
				0.00094680	\$8.83	MUNI	34034	TOWN OF WOLF RIVER			
				0.01201950	\$112.11	REG	346440	SCH D OF WHITE LAKE			
				0.00129340	\$12.06	VTAE	001500	NORTH CENTRAL VTAE DISTRICT			
Parcel Total:					\$191.77						



State of Wisconsin / Department of Natural Resources

Tony Evers , Governor

Adam N Payne , Secretary

5/22/2023

Chapter 70.114 - Aids Payment Worksheet For Tax Year 2022(Payment Year 2023) - Payment Due January 31, 2023

3399 of 7056

LEGAL DESCRIPTION: T31 R14-E S31 PT OF SWNE				PARCEL NO: 034-0445				CONTROL NO: 93698	
4.95	\$6,233.75	0.84165509	\$5,246.67						
				0	\$0.00	STAT	999999	STATE OF WISCONSIN	
				0.00630060	\$33.06	CNTY	34	LANGLADE COUNTY	
				0.00094680	\$4.97	MUNI	34034	TOWN OF WOLF RIVER	
				0.01201950	\$63.06	REG	346440	SCH D OF WHITE LAKE	
				0.00129340	\$6.79	VTAE	001500	NORTH CENTRAL VTAE DISTRICT	
Parcel Total:				\$107.88					

LEGAL DESCRIPTION: T31 R14-E S31 PT OF NWNE				PARCEL NO: 034-0444				CONTROL NO: 93701	
12.85	\$16,182.57	0.84165509	\$13,620.14						
				0	\$0.00	STAT	999999	STATE OF WISCONSIN	
				0.00630060	\$85.81	CNTY	34	LANGLADE COUNTY	
				0.00094680	\$12.90	MUNI	34034	TOWN OF WOLF RIVER	
				0.01201950	\$163.71	REG	346440	SCH D OF WHITE LAKE	
				0.00129340	\$17.62	VTAE	001500	NORTH CENTRAL VTAE DISTRICT	
Parcel Total:				\$280.04					

LEGAL DESCRIPTION: T31 R14-E S32 PT OF NWSW				PARCEL NO: 034-0468				CONTROL NO: 93704	
8.75	\$11,019.27	0.84165509	\$9,274.42						
				0	\$0.00	STAT	999999	STATE OF WISCONSIN	
				0.00630060	\$58.43	CNTY	34	LANGLADE COUNTY	
				0.00094680	\$8.78	MUNI	34034	TOWN OF WOLF RIVER	
				0.01201950	\$111.47	REG	346440	SCH D OF WHITE LAKE	
				0.00129340	\$12.00	VTAE	001500	NORTH CENTRAL VTAE DISTRICT	
Parcel Total:				\$190.68					



State of Wisconsin / Department of Natural Resources

Tony Evers , Governor

Adam N Payne , Secretary

5/22/2023

Chapter 70.114 - Aids Payment Worksheet For Tax Year 2022(Payment Year 2023) - Payment Due January 31, 2023

3400 of 7056

LEGAL DESCRIPTION: T31 R14-E S32 PT OF SWSW	PARCEL NO: 034-0469	CONTROL NO: 93705
---	---------------------	-------------------

10.26	\$12,920.87	0.84165509	\$10,874.92	
-------	-------------	------------	-------------	--

0	\$0.00	STAT	999999	STATE OF WISCONSIN
0.00630060	\$68.52	CNTY	34	LANGLADE COUNTY
0.00094680	\$10.30	MUNI	34034	TOWN OF WOLF RIVER
0.01201950	\$130.71	REG	346440	SCH D OF WHITE LAKE
0.00129340	\$14.07	VTAE	001500	NORTH CENTRAL VTAE DISTRICT

Parcel Total:	\$223.60
---------------	----------

File Number Total:	\$1,560.57
--------------------	------------

FILE NO: FI 2821 *	DATE OF PURCHASE: 11/21/2005	GRANTOR: THOMAS J DIERCKS
--------------------	------------------------------	---------------------------

LEGAL DESCRIPTION: T32 R14-E S33 PT OF NWSW	PARCEL NO: 034-1052	CONTROL NO: 94115
---	---------------------	-------------------

2.8	\$7,748.50	0.84165509	\$6,521.57	
-----	------------	------------	------------	--

0	\$0.00	STAT	999999	STATE OF WISCONSIN
0.00630060	\$41.09	CNTY	34	LANGLADE COUNTY
0.00094680	\$6.17	MUNI	34034	TOWN OF WOLF RIVER
0.01201950	\$78.39	REG	346440	SCH D OF WHITE LAKE
0.00129340	\$8.43	VTAE	001500	NORTH CENTRAL VTAE DISTRICT

Parcel Total:	\$134.08
---------------	----------

File Number Total:	\$134.08
--------------------	----------



State of Wisconsin / Department of Natural Resources

Tony Evers , Governor

Adam N Payne , Secretary

5/22/2023

Chapter 70.114 - Aids Payment Worksheet For Tax Year 2022(Payment Year 2023) - Payment Due January 31, 2023

3401 of 7056

FILE NO: FM 10177 *				DATE OF PURCHASE: 12/28/2012				GRANTOR: Lily Lands LLC			
LEGAL DESCRIPTION: T32 R14-E S05 SENW				PARCEL NO: 034-0608				CONTROL NO: 125203			
40	\$20,331.59	0.84165509	\$17,112.19								
				0	\$0.00	STAT	999999	STATE OF WISCONSIN			
				0.00630060	\$107.82	CNTY	34	LANGLADE COUNTY			
				0.00094680	\$16.20	MUNI	34034	TOWN OF WOLF RIVER			
				0.01201950	\$205.68	REG	346440	SCH D OF WHITE LAKE			
				0.00129340	\$22.13	VTAE	001500	NORTH CENTRAL VTAE DISTRICT			
				Parcel Total:	\$351.83						

LEGAL DESCRIPTION: T32 R14-E S05 NESW				PARCEL NO: 034-0609				CONTROL NO: 125204			
40	\$20,331.59	0.84165509	\$17,112.19								
				0	\$0.00	STAT	999999	STATE OF WISCONSIN			
				0.00630060	\$107.82	CNTY	34	LANGLADE COUNTY			
				0.00094680	\$16.20	MUNI	34034	TOWN OF WOLF RIVER			
				0.01201950	\$205.68	REG	346440	SCH D OF WHITE LAKE			
				0.00129340	\$22.13	VTAE	001500	NORTH CENTRAL VTAE DISTRICT			
				Parcel Total:	\$351.83						

				File Number Total:	\$703.66						
--	--	--	--	--------------------	----------	--	--	--	--	--	--



State of Wisconsin / Department of Natural Resources

Tony Evers , Governor

Adam N Payne , Secretary

5/22/2023

Chapter 70.114 - Aids Payment Worksheet For Tax Year 2022(Payment Year 2023) - Payment Due January 31, 2023

3402 of 7056

FILE NO: FM 10191 *	DATE OF PURCHASE: 09/11/2013	GRANTOR: John B. Fields Trust
LEGAL DESCRIPTION: T32 R14-E S19 PT OF SWSE	PARCEL NO: 034-0838.007	CONTROL NO: 126687
0.5	\$16,379.52	0.84165509 \$13,785.90
	0	\$0.00 STAT 999999 STATE OF WISCONSIN
	0.00630060	\$86.86 CNTY 34 LANGLADE COUNTY
	0.00094680	\$13.05 MUNI 34034 TOWN OF WOLF RIVER
	0.01201950	\$165.70 REG 346440 SCH D OF WHITE LAKE
	0.00129340	\$17.83 VTAE 001500 NORTH CENTRAL VTAE DISTRICT
Parcel Total:		\$283.44

File Number Total:	\$283.44
--------------------	----------

FILE NO: P 1794 J	DATE OF PURCHASE: 06/25/2003	GRANTOR: WISCONSIN CENTRAL LTD.
LEGAL DESCRIPTION: T32 R14-E S18 PT OF NWNW	PARCEL NO: 090673	CONTROL NO: 90673
3.32	\$2,143.40	0.84165509 \$1,804.00
	0	\$0.00 STAT 999999 STATE OF WISCONSIN
	0.00630060	\$11.37 CNTY 34 LANGLADE COUNTY
	0.00094680	\$1.71 MUNI 34034 TOWN OF WOLF RIVER
	0.01201950	\$21.68 REG 346440 SCH D OF WHITE LAKE
	0.00129340	\$2.33 VTAE 001500 NORTH CENTRAL VTAE DISTRICT
Parcel Total:		\$37.09



State of Wisconsin / Department of Natural Resources

Tony Evers , Governor

Adam N Payne , Secretary

5/22/2023

Chapter 70.114 - Aids Payment Worksheet For Tax Year 2022(Payment Year 2023) - Payment Due January 31, 2023

3403 of 7056

LEGAL DESCRIPTION: T32 R14-E S18 PT OF SWNW				PARCEL NO: 090674				CONTROL NO: 90674	
2.75	\$1,775.40	0.84165509	\$1,494.28						
				0	\$0.00	STAT	999999	STATE OF WISCONSIN	
				0.00630060	\$9.41	CNTY	34	LANGLADE COUNTY	
				0.00094680	\$1.41	MUNI	34034	TOWN OF WOLF RIVER	
				0.01201950	\$17.96	REG	346440	SCH D OF WHITE LAKE	
				0.00129340	\$1.93	VTAE	001500	NORTH CENTRAL VTAE DISTRICT	
Parcel Total:					\$30.71				

LEGAL DESCRIPTION: T32 R14-E S18 PT OF SENW				PARCEL NO: 090675				CONTROL NO: 90675	
0.4	\$258.25	0.84165509	\$217.35						
				0	\$0.00	STAT	999999	STATE OF WISCONSIN	
				0.00630060	\$1.37	CNTY	34	LANGLADE COUNTY	
				0.00094680	\$0.21	MUNI	34034	TOWN OF WOLF RIVER	
				0.01201950	\$2.61	REG	346440	SCH D OF WHITE LAKE	
				0.00129340	\$0.28	VTAE	001500	NORTH CENTRAL VTAE DISTRICT	
Parcel Total:					\$4.47				

LEGAL DESCRIPTION: T32 R14-E S18 PT OF NESW				PARCEL NO: 090676				CONTROL NO: 90676	
3.07	\$1,981.99	0.84165509	\$1,668.16						
				0	\$0.00	STAT	999999	STATE OF WISCONSIN	
				0.00630060	\$10.51	CNTY	34	LANGLADE COUNTY	
				0.00094680	\$1.58	MUNI	34034	TOWN OF WOLF RIVER	
				0.01201950	\$20.05	REG	346440	SCH D OF WHITE LAKE	
				0.00129340	\$2.16	VTAE	001500	NORTH CENTRAL VTAE DISTRICT	
Parcel Total:					\$34.30				



State of Wisconsin / Department of Natural Resources

Tony Evers , Governor

Adam N Payne , Secretary

5/22/2023

Chapter 70.114 - Aids Payment Worksheet For Tax Year 2022(Payment Year 2023) - Payment Due January 31, 2023

3404 of 7056

LEGAL DESCRIPTION: T32 R14-E S18 PT OF SESW				PARCEL NO: 090677				CONTROL NO: 90677			
7.44	\$4,803.28	0.84165509	\$4,042.70	0	\$0.00	STAT	999999	STATE OF WISCONSIN			
				0.00630060	\$25.47	CNTY	34	LANGLADE COUNTY			
				0.00094680	\$3.83	MUNI	34034	TOWN OF WOLF RIVER			
				0.01201950	\$48.59	REG	346440	SCH D OF WHITE LAKE			
				0.00129340	\$5.23	VTAE	001500	NORTH CENTRAL VTAE DISTRICT			
Parcel Total:				\$83.12							

LEGAL DESCRIPTION: T32 R14-E S19 PT OF NENW				PARCEL NO: 090678				CONTROL NO: 90678			
3.03	\$1,956.17	0.84165509	\$1,646.42	0	\$0.00	STAT	999999	STATE OF WISCONSIN			
				0.00630060	\$10.37	CNTY	34	LANGLADE COUNTY			
				0.00094680	\$1.56	MUNI	34034	TOWN OF WOLF RIVER			
				0.01201950	\$19.79	REG	346440	SCH D OF WHITE LAKE			
				0.00129340	\$2.13	VTAE	001500	NORTH CENTRAL VTAE DISTRICT			
Parcel Total:				\$33.85							

LEGAL DESCRIPTION: T32 R14-E S19 PT OF SENW				PARCEL NO: 090679				CONTROL NO: 90679			
2.98	\$1,923.89	0.84165509	\$1,619.25	0	\$0.00	STAT	999999	STATE OF WISCONSIN			
				0.00630060	\$10.20	CNTY	34	LANGLADE COUNTY			
				0.00094680	\$1.53	MUNI	34034	TOWN OF WOLF RIVER			
				0.01201950	\$19.46	REG	346440	SCH D OF WHITE LAKE			
				0.00129340	\$2.09	VTAE	001500	NORTH CENTRAL VTAE DISTRICT			
Parcel Total:				\$33.28							



State of Wisconsin / Department of Natural Resources

Tony Evers , Governor

Adam N Payne , Secretary

5/22/2023

Chapter 70.114 - Aids Payment Worksheet For Tax Year 2022(Payment Year 2023) - Payment Due January 31, 2023

3405 of 7056

LEGAL DESCRIPTION: T32 R14-E S19 PT OF NESW				PARCEL NO: 090680				CONTROL NO: 90680			
3.14	\$2,027.18	0.84165509	\$1,706.19	0	\$0.00	STAT	999999	STATE OF WISCONSIN			
				0.00630060	\$10.75	CNTY	34	LANGLADE COUNTY			
				0.00094680	\$1.62	MUNI	34034	TOWN OF WOLF RIVER			
				0.01201950	\$20.51	REG	346440	SCH D OF WHITE LAKE			
				0.00129340	\$2.21	VTAE	001500	NORTH CENTRAL VTAE DISTRICT			
Parcel Total:				\$35.09							

LEGAL DESCRIPTION: T32 R14-E S19 PT OF SESW				PARCEL NO: 090681				CONTROL NO: 90681			
2.81	\$1,814.14	0.84165509	\$1,526.88	0	\$0.00	STAT	999999	STATE OF WISCONSIN			
				0.00630060	\$9.62	CNTY	34	LANGLADE COUNTY			
				0.00094680	\$1.45	MUNI	34034	TOWN OF WOLF RIVER			
				0.01201950	\$18.35	REG	346440	SCH D OF WHITE LAKE			
				0.00129340	\$1.97	VTAE	001500	NORTH CENTRAL VTAE DISTRICT			
Parcel Total:				\$31.39							

LEGAL DESCRIPTION: T32 R14-E S19 PT OF SWSW				PARCEL NO: 090682				CONTROL NO: 90682			
0.22	\$142.03	0.84165509	\$119.54	0	\$0.00	STAT	999999	STATE OF WISCONSIN			
				0.00630060	\$0.75	CNTY	34	LANGLADE COUNTY			
				0.00094680	\$0.11	MUNI	34034	TOWN OF WOLF RIVER			
				0.01201950	\$1.44	REG	346440	SCH D OF WHITE LAKE			
				0.00129340	\$0.15	VTAE	001500	NORTH CENTRAL VTAE DISTRICT			
Parcel Total:				\$2.45							



State of Wisconsin / Department of Natural Resources

Tony Evers , Governor

Adam N Payne , Secretary

5/22/2023

Chapter 70.114 - Aids Payment Worksheet For Tax Year 2022(Payment Year 2023) - Payment Due January 31, 2023

3406 of 7056

LEGAL DESCRIPTION: T32 R14-E S30 PT OF NENW				PARCEL NO: 090683			CONTROL NO: 90683		
0.37	\$238.87	0.84165509	\$201.05	0	\$0.00	STAT	999999	STATE OF WISCONSIN	
				0.00630060	\$1.27	CNTY	34	LANGLADE COUNTY	
				0.00094680	\$0.19	MUNI	34034	TOWN OF WOLF RIVER	
				0.01201950	\$2.42	REG	346440	SCH D OF WHITE LAKE	
				0.00129340	\$0.26	VTAE	001500	NORTH CENTRAL VTAE DISTRICT	
Parcel Total:				\$4.14					

LEGAL DESCRIPTION: T32 R14-E S30 PT OF NWNW				PARCEL NO: 090684			CONTROL NO: 90684		
2.61	\$1,685.01	0.84165509	\$1,418.20	0	\$0.00	STAT	999999	STATE OF WISCONSIN	
				0.00630060	\$8.94	CNTY	34	LANGLADE COUNTY	
				0.00094680	\$1.34	MUNI	34034	TOWN OF WOLF RIVER	
				0.01201950	\$17.05	REG	346440	SCH D OF WHITE LAKE	
				0.00129340	\$1.83	VTAE	001500	NORTH CENTRAL VTAE DISTRICT	
Parcel Total:				\$29.16					

LEGAL DESCRIPTION: T32 R14-E S30 PT OF SWNW				PARCEL NO: 090685			CONTROL NO: 90685		
3.09	\$1,994.90	0.84165509	\$1,679.02	0	\$0.00	STAT	999999	STATE OF WISCONSIN	
				0.00630060	\$10.58	CNTY	34	LANGLADE COUNTY	
				0.00094680	\$1.59	MUNI	34034	TOWN OF WOLF RIVER	
				0.01201950	\$20.18	REG	346440	SCH D OF WHITE LAKE	
				0.00129340	\$2.17	VTAE	001500	NORTH CENTRAL VTAE DISTRICT	
Parcel Total:				\$34.52					



State of Wisconsin / Department of Natural Resources

Tony Evers , Governor

Adam N Payne , Secretary

5/22/2023

Chapter 70.114 - Aids Payment Worksheet For Tax Year 2022(Payment Year 2023) - Payment Due January 31, 2023

3407 of 7056

LEGAL DESCRIPTION: T32 R14-E S30 PT OF NWSW				PARCEL NO: 090686			CONTROL NO: 90686		
2.43	\$1,568.81	0.84165509	\$1,320.40						
				0	\$0.00	STAT	999999	STATE OF WISCONSIN	
				0.00630060	\$8.32	CNTY	34	LANGLADE COUNTY	
				0.00094680	\$1.25	MUNI	34034	TOWN OF WOLF RIVER	
				0.01201950	\$15.87	REG	346440	SCH D OF WHITE LAKE	
				0.00129340	\$1.71	VTAE	001500	NORTH CENTRAL VTAE DISTRICT	
Parcel Total:				\$27.15					

LEGAL DESCRIPTION: T32 R14-E S30 PT OF SWSW				PARCEL NO: 090687			CONTROL NO: 90687		
0.03	\$19.37	0.84165509	\$16.31						
				0	\$0.00	STAT	999999	STATE OF WISCONSIN	
				0.00630060	\$0.10	CNTY	34	LANGLADE COUNTY	
				0.00094680	\$0.02	MUNI	34034	TOWN OF WOLF RIVER	
				0.01201950	\$0.20	REG	346440	SCH D OF WHITE LAKE	
				0.00129340	\$0.02	VTAE	001500	NORTH CENTRAL VTAE DISTRICT	
Parcel Total:				\$0.34					

LEGAL DESCRIPTION: T32 R14-E S31 PT OF NWNW				PARCEL NO: 090688			CONTROL NO: 90688		
3.94	\$2,543.67	0.84165509	\$2,140.90						
				0	\$0.00	STAT	999999	STATE OF WISCONSIN	
				0.00630060	\$13.49	CNTY	34	LANGLADE COUNTY	
				0.00094680	\$2.03	MUNI	34034	TOWN OF WOLF RIVER	
				0.01201950	\$25.73	REG	346440	SCH D OF WHITE LAKE	
				0.00129340	\$2.77	VTAE	001500	NORTH CENTRAL VTAE DISTRICT	
Parcel Total:				\$44.02					



State of Wisconsin / Department of Natural Resources

Tony Evers , Governor

Adam N Payne , Secretary

5/22/2023

Chapter 70.114 - Aids Payment Worksheet For Tax Year 2022(Payment Year 2023) - Payment Due January 31, 2023

3408 of 7056

LEGAL DESCRIPTION: T32 R14-E S31 PT OF SWNW				PARCEL NO: 090689				CONTROL NO: 90689	
1.07	\$690.79	0.84165509	\$581.41	0	\$0.00	STAT	999999	STATE OF WISCONSIN	
				0.00630060	\$3.66	CNTY	34	LANGLADE COUNTY	
				0.00094680	\$0.55	MUNI	34034	TOWN OF WOLF RIVER	
				0.01201950	\$6.99	REG	346440	SCH D OF WHITE LAKE	
				0.00129340	\$0.75	VTAE	001500	NORTH CENTRAL VTAE DISTRICT	
Parcel Total:				\$11.95					

LEGAL DESCRIPTION: T32 R14-E S31 PT OF SENW				PARCEL NO: 090690				CONTROL NO: 90690	
2.98	\$1,923.89	0.84165509	\$1,619.25	0	\$0.00	STAT	999999	STATE OF WISCONSIN	
				0.00630060	\$10.20	CNTY	34	LANGLADE COUNTY	
				0.00094680	\$1.53	MUNI	34034	TOWN OF WOLF RIVER	
				0.01201950	\$19.46	REG	346440	SCH D OF WHITE LAKE	
				0.00129340	\$2.09	VTAE	001500	NORTH CENTRAL VTAE DISTRICT	
Parcel Total:				\$33.28					

LEGAL DESCRIPTION: T32 R14-E S31 PT OF NESW				PARCEL NO: 090691				CONTROL NO: 90691	
1.53	\$987.77	0.84165509	\$831.36	0	\$0.00	STAT	999999	STATE OF WISCONSIN	
				0.00630060	\$5.24	CNTY	34	LANGLADE COUNTY	
				0.00094680	\$0.79	MUNI	34034	TOWN OF WOLF RIVER	
				0.01201950	\$9.99	REG	346440	SCH D OF WHITE LAKE	
				0.00129340	\$1.08	VTAE	001500	NORTH CENTRAL VTAE DISTRICT	
Parcel Total:				\$17.10					



State of Wisconsin / Department of Natural Resources

Tony Evers , Governor

Adam N Payne , Secretary

5/22/2023

Chapter 70.114 - Aids Payment Worksheet For Tax Year 2022(Payment Year 2023) - Payment Due January 31, 2023

3409 of 7056

LEGAL DESCRIPTION: T32 R14-E S31 PT OF NWSW				PARCEL NO: 090692				CONTROL NO: 90692			
2.77	\$1,788.31	0.84165509	\$1,505.14	0	\$0.00	STAT	999999	STATE OF WISCONSIN			
				0.00630060	\$9.48	CNTY	34	LANGLADE COUNTY			
				0.00094680	\$1.43	MUNI	34034	TOWN OF WOLF RIVER			
				0.01201950	\$18.09	REG	346440	SCH D OF WHITE LAKE			
				0.00129340	\$1.95	VTAE	001500	NORTH CENTRAL VTAE DISTRICT			
Parcel Total:				\$30.95							

LEGAL DESCRIPTION: T32 R14-E S31 PT OF SWSE				PARCEL NO: 090693				CONTROL NO: 90693			
0.92	\$593.95	0.84165509	\$499.90	0	\$0.00	STAT	999999	STATE OF WISCONSIN			
				0.00630060	\$3.15	CNTY	34	LANGLADE COUNTY			
				0.00094680	\$0.47	MUNI	34034	TOWN OF WOLF RIVER			
				0.01201950	\$6.01	REG	346440	SCH D OF WHITE LAKE			
				0.00129340	\$0.65	VTAE	001500	NORTH CENTRAL VTAE DISTRICT			
Parcel Total:				\$10.28							

LEGAL DESCRIPTION: T32 R14-E S31 PT OF SESE				PARCEL NO: 090694				CONTROL NO: 90694			
3.53	\$2,278.97	0.84165509	\$1,918.11	0	\$0.00	STAT	999999	STATE OF WISCONSIN			
				0.00630060	\$12.09	CNTY	34	LANGLADE COUNTY			
				0.00094680	\$1.82	MUNI	34034	TOWN OF WOLF RIVER			
				0.01201950	\$23.05	REG	346440	SCH D OF WHITE LAKE			
				0.00129340	\$2.48	VTAE	001500	NORTH CENTRAL VTAE DISTRICT			
Parcel Total:				\$39.44							



State of Wisconsin / Department of Natural Resources

Tony Evers , Governor

Adam N Payne , Secretary

5/22/2023

Chapter 70.114 - Aids Payment Worksheet For Tax Year 2022(Payment Year 2023) - Payment Due January 31, 2023

3410 of 7056

LEGAL DESCRIPTION: T32 R14-E S32 PT OF SWSW				PARCEL NO: 090695				CONTROL NO: 90695			
1.49	\$961.94	0.84165509	\$809.62	0	\$0.00	STAT	999999	STATE OF WISCONSIN			
				0.00630060	\$5.10	CNTY	34	LANGLADE COUNTY			
				0.00094680	\$0.77	MUNI	34034	TOWN OF WOLF RIVER			
				0.01201950	\$9.73	REG	346440	SCH D OF WHITE LAKE			
				0.00129340	\$1.05	VTAE	001500	NORTH CENTRAL VTAE DISTRICT			
Parcel Total:				\$16.65							

LEGAL DESCRIPTION: T31 R14-E S05 PT OF NWNW				PARCEL NO: 090696				CONTROL NO: 90696			
2.18	\$1,407.41	0.84165509	\$1,184.55	0	\$0.00	STAT	999999	STATE OF WISCONSIN			
				0.00630060	\$7.46	CNTY	34	LANGLADE COUNTY			
				0.00094680	\$1.12	MUNI	34034	TOWN OF WOLF RIVER			
				0.01201950	\$14.24	REG	346440	SCH D OF WHITE LAKE			
				0.00129340	\$1.53	VTAE	001500	NORTH CENTRAL VTAE DISTRICT			
Parcel Total:				\$24.35							

LEGAL DESCRIPTION: T31 R14-E S05 PT OF NWNW				PARCEL NO: 090697				CONTROL NO: 90697			
2.8	\$1,807.68	0.84165509	\$1,521.45	0	\$0.00	STAT	999999	STATE OF WISCONSIN			
				0.00630060	\$9.59	CNTY	34	LANGLADE COUNTY			
				0.00094680	\$1.44	MUNI	34034	TOWN OF WOLF RIVER			
				0.01201950	\$18.29	REG	346440	SCH D OF WHITE LAKE			
				0.00129340	\$1.97	VTAE	001500	NORTH CENTRAL VTAE DISTRICT			
Parcel Total:				\$31.29							



State of Wisconsin / Department of Natural Resources

Tony Evers , Governor

Adam N Payne , Secretary

5/22/2023

Chapter 70.114 - Aids Payment Worksheet For Tax Year 2022(Payment Year 2023) - Payment Due January 31, 2023

3411 of 7056

LEGAL DESCRIPTION: T31 R14-E S05 PT OF SENW				PARCEL NO: 090698		CONTROL NO: 90698		
0.68	\$439.01	0.84165509	\$369.50	0	\$0.00	STAT	999999	STATE OF WISCONSIN
				0.00630060	\$2.33	CNTY	34	LANGLADE COUNTY
				0.00094680	\$0.35	MUNI	34034	TOWN OF WOLF RIVER
				0.01201950	\$4.44	REG	346440	SCH D OF WHITE LAKE
				0.00129340	\$0.48	VTAE	001500	NORTH CENTRAL VTAE DISTRICT
Parcel Total:					\$7.60			

LEGAL DESCRIPTION: T31 R14-E S05 PT OF SWNE				PARCEL NO: 090699		CONTROL NO: 90699		
3.55	\$2,291.88	0.84165509	\$1,928.97	0	\$0.00	STAT	999999	STATE OF WISCONSIN
				0.00630060	\$12.15	CNTY	34	LANGLADE COUNTY
				0.00094680	\$1.83	MUNI	34034	TOWN OF WOLF RIVER
				0.01201950	\$23.19	REG	346440	SCH D OF WHITE LAKE
				0.00129340	\$2.49	VTAE	001500	NORTH CENTRAL VTAE DISTRICT
Parcel Total:					\$39.66			

LEGAL DESCRIPTION: T31 R14-E S05 PT OF NWNE				PARCEL NO: 090700		CONTROL NO: 90700		
0.01	\$6.45	0.84165509	\$5.43	0	\$0.00	STAT	999999	STATE OF WISCONSIN
				0.00630060	\$0.03	CNTY	34	LANGLADE COUNTY
				0.00094680	\$0.01	MUNI	34034	TOWN OF WOLF RIVER
				0.01201950	\$0.07	REG	346440	SCH D OF WHITE LAKE
				0.00129340	\$0.01	VTAE	001500	NORTH CENTRAL VTAE DISTRICT
Parcel Total:					\$0.12			



State of Wisconsin / Department of Natural Resources

Tony Evers , Governor

Adam N Payne , Secretary

5/22/2023

Chapter 70.114 - Aids Payment Worksheet For Tax Year 2022(Payment Year 2023) - Payment Due January 31, 2023

3412 of 7056

LEGAL DESCRIPTION: T31 R14-E S05 PT OF NESE				PARCEL NO: 090701				CONTROL NO: 90701			
3.09	\$1,994.90	0.84165509	\$1,679.02								
				0	\$0.00	STAT	999999	STATE OF WISCONSIN			
				0.00630060	\$10.58	CNTY	34	LANGLADE COUNTY			
				0.00094680	\$1.59	MUNI	34034	TOWN OF WOLF RIVER			
				0.01201950	\$20.18	REG	346440	SCH D OF WHITE LAKE			
				0.00129340	\$2.17	VTAE	001500	NORTH CENTRAL VTAE DISTRICT			
				Parcel Total:	\$34.52						

LEGAL DESCRIPTION: T31 R14-E S05 PT OF SESE				PARCEL NO: 090702				CONTROL NO: 90702			
3.05	\$1,969.09	0.84165509	\$1,657.29								
				0	\$0.00	STAT	999999	STATE OF WISCONSIN			
				0.00630060	\$10.44	CNTY	34	LANGLADE COUNTY			
				0.00094680	\$1.57	MUNI	34034	TOWN OF WOLF RIVER			
				0.01201950	\$19.92	REG	346440	SCH D OF WHITE LAKE			
				0.00129340	\$2.14	VTAE	001500	NORTH CENTRAL VTAE DISTRICT			
				Parcel Total:	\$34.07						

LEGAL DESCRIPTION: T31 R14-E S05 PT OF SENE				PARCEL NO: 094113				CONTROL NO: 94113			
0.1	\$57.44	0.84165509	\$48.34								
				0	\$0.00	STAT	999999	STATE OF WISCONSIN			
				0.00630060	\$0.30	CNTY	34	LANGLADE COUNTY			
				0.00094680	\$0.05	MUNI	34034	TOWN OF WOLF RIVER			
				0.01201950	\$0.58	REG	346440	SCH D OF WHITE LAKE			
				0.00129340	\$0.06	VTAE	001500	NORTH CENTRAL VTAE DISTRICT			
				Parcel Total:	\$0.99						



State of Wisconsin / Department of Natural Resources

Tony Evers , Governor

Adam N Payne , Secretary

5/22/2023

Chapter 70.114 - Aids Payment Worksheet For Tax Year 2022(Payment Year 2023) - Payment Due January 31, 2023

3413 of 7056

File Number Total: \$797.33

FILE NO: P 1828 A

DATE OF PURCHASE: 12/16/2003

GRANTOR: CANADIAN NATIONAL RAILROAD C

LEGAL DESCRIPTION: T31 R14-E S31 PT OF NENW

PARCEL NO: 089625

CONTROL NO: 89625

1.97 \$1,054.24 0.84165509 \$887.31

0 \$0.00 STAT 999999 STATE OF WISCONSIN

0.00630060 \$5.59 CNTY 34 LANGLADE COUNTY

0.00094680 \$0.84 MUNI 34034 TOWN OF WOLF RIVER

0.01201950 \$10.67 REG 346440 SCH D OF WHITE LAKE

0.00129340 \$1.15 VTAE 001500 NORTH CENTRAL VTAE DISTRICT

Parcel Total: \$18.25

LEGAL DESCRIPTION: T31 R14-E S31 PT OF NWNW

PARCEL NO: 089626

CONTROL NO: 89626

3.99 \$2,135.25 0.84165509 \$1,797.14

0 \$0.00 STAT 999999 STATE OF WISCONSIN

0.00630060 \$11.32 CNTY 34 LANGLADE COUNTY

0.00094680 \$1.70 MUNI 34034 TOWN OF WOLF RIVER

0.01201950 \$21.60 REG 346440 SCH D OF WHITE LAKE

0.00129340 \$2.32 VTAE 001500 NORTH CENTRAL VTAE DISTRICT

Parcel Total: \$36.94



State of Wisconsin / Department of Natural Resources

Tony Evers , Governor

Adam N Payne , Secretary

5/22/2023

Chapter 70.114 - Aids Payment Worksheet For Tax Year 2022(Payment Year 2023) - Payment Due January 31, 2023

3414 of 7056

LEGAL DESCRIPTION: T31 R14-E S30 PT OF SENE				PARCEL NO: 089627				CONTROL NO: 89627	
0.91	\$486.99	0.84165509	\$409.88	0	\$0.00	STAT	999999	STATE OF WISCONSIN	
				0.00630060	\$2.58	CNTY	34	LANGLADE COUNTY	
				0.00094680	\$0.39	MUNI	34034	TOWN OF WOLF RIVER	
				0.01201950	\$4.93	REG	346440	SCH D OF WHITE LAKE	
				0.00129340	\$0.53	VTAE	001500	NORTH CENTRAL VTAE DISTRICT	
Parcel Total:				\$8.43					

LEGAL DESCRIPTION: T31 R14-E S30 PT OF SESW				PARCEL NO: 089628				CONTROL NO: 89628	
1.81	\$968.62	0.84165509	\$815.24	0	\$0.00	STAT	999999	STATE OF WISCONSIN	
				0.00630060	\$5.14	CNTY	34	LANGLADE COUNTY	
				0.00094680	\$0.77	MUNI	34034	TOWN OF WOLF RIVER	
				0.01201950	\$9.80	REG	346440	SCH D OF WHITE LAKE	
				0.00129340	\$1.05	VTAE	001500	NORTH CENTRAL VTAE DISTRICT	
Parcel Total:				\$16.76					

LEGAL DESCRIPTION: T31 R14-E S30 PT OF NESE				PARCEL NO: 089629				CONTROL NO: 89629	
3.13	\$1,675.02	0.84165509	\$1,409.79	0	\$0.00	STAT	999999	STATE OF WISCONSIN	
				0.00630060	\$8.88	CNTY	34	LANGLADE COUNTY	
				0.00094680	\$1.33	MUNI	34034	TOWN OF WOLF RIVER	
				0.01201950	\$16.95	REG	346440	SCH D OF WHITE LAKE	
				0.00129340	\$1.82	VTAE	001500	NORTH CENTRAL VTAE DISTRICT	
Parcel Total:				\$28.98					



State of Wisconsin / Department of Natural Resources

Tony Evers , Governor

Adam N Payne , Secretary

5/22/2023

Chapter 70.114 - Aids Payment Worksheet For Tax Year 2022(Payment Year 2023) - Payment Due January 31, 2023

3415 of 7056

LEGAL DESCRIPTION: T31 R14-E S30 PT OF NWSE				PARCEL NO: 089630				CONTROL NO: 89630			
1.35	\$722.46	0.84165509	\$608.06	0	\$0.00	STAT	999999	STATE OF WISCONSIN			
				0.00630060	\$3.83	CNTY	34	LANGLADE COUNTY			
				0.00094680	\$0.58	MUNI	34034	TOWN OF WOLF RIVER			
				0.01201950	\$7.31	REG	346440	SCH D OF WHITE LAKE			
				0.00129340	\$0.79	VTAE	001500	NORTH CENTRAL VTAE DISTRICT			
Parcel Total:				\$12.51							

LEGAL DESCRIPTION: T31 R14-E S29 PT OF NENW				PARCEL NO: 089631				CONTROL NO: 89631			
2.03	\$1,086.35	0.84165509	\$914.34	0	\$0.00	STAT	999999	STATE OF WISCONSIN			
				0.00630060	\$5.76	CNTY	34	LANGLADE COUNTY			
				0.00094680	\$0.87	MUNI	34034	TOWN OF WOLF RIVER			
				0.01201950	\$10.99	REG	346440	SCH D OF WHITE LAKE			
				0.00129340	\$1.18	VTAE	001500	NORTH CENTRAL VTAE DISTRICT			
Parcel Total:				\$18.80							

LEGAL DESCRIPTION: T31 R14-E S29 PT OF NWNW				PARCEL NO: 089637				CONTROL NO: 89637			
1.5	\$802.73	0.84165509	\$675.62	0	\$0.00	STAT	999999	STATE OF WISCONSIN			
				0.00630060	\$4.26	CNTY	34	LANGLADE COUNTY			
				0.00094680	\$0.64	MUNI	34034	TOWN OF WOLF RIVER			
				0.01201950	\$8.12	REG	346440	SCH D OF WHITE LAKE			
				0.00129340	\$0.87	VTAE	001500	NORTH CENTRAL VTAE DISTRICT			
Parcel Total:				\$13.89							



State of Wisconsin / Department of Natural Resources

Tony Evers , Governor

Adam N Payne , Secretary

5/22/2023

Chapter 70.114 - Aids Payment Worksheet For Tax Year 2022(Payment Year 2023) - Payment Due January 31, 2023

3416 of 7056

LEGAL DESCRIPTION: T31 R14-E S29 PT OF SWNW				PARCEL NO: 089638				CONTROL NO: 89638			
3.31	\$1,771.35	0.84165509	\$1,490.87	0	\$0.00	STAT	999999	STATE OF WISCONSIN			
				0.00630060	\$9.39	CNTY	34	LANGLADE COUNTY			
				0.00094680	\$1.41	MUNI	34034	TOWN OF WOLF RIVER			
				0.01201950	\$17.92	REG	346440	SCH D OF WHITE LAKE			
				0.00129340	\$1.93	VTAE	001500	NORTH CENTRAL VTAE DISTRICT			
Parcel Total:					\$30.65						

LEGAL DESCRIPTION: T31 R14-E S20 PT OF SESW				PARCEL NO: 089639				CONTROL NO: 89639			
3.64	\$1,947.95	0.84165509	\$1,639.50	0	\$0.00	STAT	999999	STATE OF WISCONSIN			
				0.00630060	\$10.33	CNTY	34	LANGLADE COUNTY			
				0.00094680	\$1.55	MUNI	34034	TOWN OF WOLF RIVER			
				0.01201950	\$19.71	REG	346440	SCH D OF WHITE LAKE			
				0.00129340	\$2.12	VTAE	001500	NORTH CENTRAL VTAE DISTRICT			
Parcel Total:					\$33.71						

LEGAL DESCRIPTION: T31 R14-E S16 PT OF NWNE				PARCEL NO: 089640				CONTROL NO: 89640			
3.26	\$1,744.60	0.84165509	\$1,468.35	0	\$0.00	STAT	999999	STATE OF WISCONSIN			
				0.00630060	\$9.25	CNTY	34	LANGLADE COUNTY			
				0.00094680	\$1.39	MUNI	34034	TOWN OF WOLF RIVER			
				0.01201950	\$17.65	REG	346440	SCH D OF WHITE LAKE			
				0.00129340	\$1.90	VTAE	001500	NORTH CENTRAL VTAE DISTRICT			
Parcel Total:					\$30.19						



State of Wisconsin / Department of Natural Resources

Tony Evers , Governor

Adam N Payne , Secretary

5/22/2023

Chapter 70.114 - Aids Payment Worksheet For Tax Year 2022(Payment Year 2023) - Payment Due January 31, 2023

3417 of 7056

LEGAL DESCRIPTION: T31 R14-E S16 PT OF SWNE				PARCEL NO: 089641				CONTROL NO: 89641			
3.14	\$1,680.37	0.84165509	\$1,414.29								
				0	\$0.00	STAT	999999	STATE OF WISCONSIN			
				0.00630060	\$8.91	CNTY	34	LANGLADE COUNTY			
				0.00094680	\$1.34	MUNI	34034	TOWN OF WOLF RIVER			
				0.01201950	\$17.00	REG	346440	SCH D OF WHITE LAKE			
				0.00129340	\$1.83	VTAE	001500	NORTH CENTRAL VTAE DISTRICT			
Parcel Total:					\$29.08						

LEGAL DESCRIPTION: T31 R14-E S16 PT OF NWSE				PARCEL NO: 089642				CONTROL NO: 89642			
3.31	\$1,771.35	0.84165509	\$1,490.87								
				0	\$0.00	STAT	999999	STATE OF WISCONSIN			
				0.00630060	\$9.39	CNTY	34	LANGLADE COUNTY			
				0.00094680	\$1.41	MUNI	34034	TOWN OF WOLF RIVER			
				0.01201950	\$17.92	REG	346440	SCH D OF WHITE LAKE			
				0.00129340	\$1.93	VTAE	001500	NORTH CENTRAL VTAE DISTRICT			
Parcel Total:					\$30.65						

LEGAL DESCRIPTION: T31 R14-E S16 PT OF SWSE				PARCEL NO: 089643				CONTROL NO: 89643			
1.2	\$642.19	0.84165509	\$540.50								
				0	\$0.00	STAT	999999	STATE OF WISCONSIN			
				0.00630060	\$3.41	CNTY	34	LANGLADE COUNTY			
				0.00094680	\$0.51	MUNI	34034	TOWN OF WOLF RIVER			
				0.01201950	\$6.50	REG	346440	SCH D OF WHITE LAKE			
				0.00129340	\$0.70	VTAE	001500	NORTH CENTRAL VTAE DISTRICT			
Parcel Total:					\$11.12						



State of Wisconsin / Department of Natural Resources

Tony Evers , Governor

Adam N Payne , Secretary

5/22/2023

Chapter 70.114 - Aids Payment Worksheet For Tax Year 2022(Payment Year 2023) - Payment Due January 31, 2023

3418 of 7056

LEGAL DESCRIPTION: T31 R14-E S09 PT OF NWNW				PARCEL NO: 089644	CONTROL NO: 89644			
2.85	\$1,525.17	0.84165509	\$1,283.67					
				0	\$0.00	STAT	999999	STATE OF WISCONSIN
				0.00630060	\$8.09	CNTY	34	LANGLADE COUNTY
				0.00094680	\$1.22	MUNI	34034	TOWN OF WOLF RIVER
				0.01201950	\$15.43	REG	346440	SCH D OF WHITE LAKE
				0.00129340	\$1.66	VTAE	001500	NORTH CENTRAL VTAE DISTRICT
Parcel Total:					\$26.40			

LEGAL DESCRIPTION: T31 R14-E S09 PT OF SWNW				PARCEL NO: 089645	CONTROL NO: 89645			
3.57	\$1,910.49	0.84165509	\$1,607.97					
				0	\$0.00	STAT	999999	STATE OF WISCONSIN
				0.00630060	\$10.13	CNTY	34	LANGLADE COUNTY
				0.00094680	\$1.52	MUNI	34034	TOWN OF WOLF RIVER
				0.01201950	\$19.33	REG	346440	SCH D OF WHITE LAKE
				0.00129340	\$2.08	VTAE	001500	NORTH CENTRAL VTAE DISTRICT
Parcel Total:					\$33.06			

LEGAL DESCRIPTION: T31 R14-E S09 PT OF SENW				PARCEL NO: 089646	CONTROL NO: 89646			
0.07	\$37.46	0.84165509	\$31.53					
				0	\$0.00	STAT	999999	STATE OF WISCONSIN
				0.00630060	\$0.20	CNTY	34	LANGLADE COUNTY
				0.00094680	\$0.03	MUNI	34034	TOWN OF WOLF RIVER
				0.01201950	\$0.38	REG	346440	SCH D OF WHITE LAKE
				0.00129340	\$0.04	VTAE	001500	NORTH CENTRAL VTAE DISTRICT
Parcel Total:					\$0.65			



State of Wisconsin / Department of Natural Resources

Tony Evers , Governor

Adam N Payne , Secretary

5/22/2023

Chapter 70.114 - Aids Payment Worksheet For Tax Year 2022(Payment Year 2023) - Payment Due January 31, 2023

3419 of 7056

LEGAL DESCRIPTION: T31 R14-E S09 PT OF NESW				PARCEL NO: 089647		CONTROL NO: 89647		
3.7	\$1,980.05	0.84165509	\$1,666.52	0	\$0.00	STAT	999999	STATE OF WISCONSIN
				0.00630060	\$10.50	CNTY	34	LANGLADE COUNTY
				0.00094680	\$1.58	MUNI	34034	TOWN OF WOLF RIVER
				0.01201950	\$20.03	REG	346440	SCH D OF WHITE LAKE
				0.00129340	\$2.16	VTAE	001500	NORTH CENTRAL VTAE DISTRICT
Parcel Total:					\$34.27			

LEGAL DESCRIPTION: T31 R14-E S09 PT OF NWSW				PARCEL NO: 089648		CONTROL NO: 89648		
0.05	\$26.75	0.84165509	\$22.52	0	\$0.00	STAT	999999	STATE OF WISCONSIN
				0.00630060	\$0.14	CNTY	34	LANGLADE COUNTY
				0.00094680	\$0.02	MUNI	34034	TOWN OF WOLF RIVER
				0.01201950	\$0.27	REG	346440	SCH D OF WHITE LAKE
				0.00129340	\$0.03	VTAE	001500	NORTH CENTRAL VTAE DISTRICT
Parcel Total:					\$0.46			

LEGAL DESCRIPTION: T31 R14-E S09 PT OF SESW				PARCEL NO: 089649		CONTROL NO: 89649		
1.12	\$599.36	0.84165509	\$504.46	0	\$0.00	STAT	999999	STATE OF WISCONSIN
				0.00630060	\$3.18	CNTY	34	LANGLADE COUNTY
				0.00094680	\$0.48	MUNI	34034	TOWN OF WOLF RIVER
				0.01201950	\$6.06	REG	346440	SCH D OF WHITE LAKE
				0.00129340	\$0.65	VTAE	001500	NORTH CENTRAL VTAE DISTRICT
Parcel Total:					\$10.37			



State of Wisconsin / Department of Natural Resources

Tony Evers , Governor

Adam N Payne , Secretary

5/22/2023

Chapter 70.114 - Aids Payment Worksheet For Tax Year 2022(Payment Year 2023) - Payment Due January 31, 2023

3420 of 7056

LEGAL DESCRIPTION: T31 R14-E S09 PT OF SWSE				PARCEL NO: 089650				CONTROL NO: 89650			
2.64	\$1,412.80	0.84165509	\$1,189.09								
				0	\$0.00	STAT	999999	STATE OF WISCONSIN			
				0.00630060	\$7.49	CNTY	34	LANGLADE COUNTY			
				0.00094680	\$1.13	MUNI	34034	TOWN OF WOLF RIVER			
				0.01201950	\$14.29	REG	346440	SCH D OF WHITE LAKE			
				0.00129340	\$1.54	VTAE	001500	NORTH CENTRAL VTAE DISTRICT			
				Parcel Total:		\$24.45					

LEGAL DESCRIPTION: T31 R14-E S08 PT OF NENE				PARCEL NO: 089652				CONTROL NO: 89652			
0.26	\$139.14	0.84165509	\$117.11								
				0	\$0.00	STAT	999999	STATE OF WISCONSIN			
				0.00630060	\$0.74	CNTY	34	LANGLADE COUNTY			
				0.00094680	\$0.11	MUNI	34034	TOWN OF WOLF RIVER			
				0.01201950	\$1.41	REG	346440	SCH D OF WHITE LAKE			
				0.00129340	\$0.15	VTAE	001500	NORTH CENTRAL VTAE DISTRICT			
				Parcel Total:		\$2.41					

LEGAL DESCRIPTION: T31 R14-E S05 PT OF SESE				PARCEL NO: 089663				CONTROL NO: 89663			
0.1	\$53.52	0.84165509	\$45.04								
				0	\$0.00	STAT	999999	STATE OF WISCONSIN			
				0.00630060	\$0.28	CNTY	34	LANGLADE COUNTY			
				0.00094680	\$0.04	MUNI	34034	TOWN OF WOLF RIVER			
				0.01201950	\$0.54	REG	346440	SCH D OF WHITE LAKE			
				0.00129340	\$0.06	VTAE	001500	NORTH CENTRAL VTAE DISTRICT			
				Parcel Total:		\$0.92					



State of Wisconsin / Department of Natural Resources

Tony Evers , Governor

Adam N Payne , Secretary

5/22/2023

Chapter 70.114 - Aids Payment Worksheet For Tax Year 2022(Payment Year 2023) - Payment Due January 31, 2023

3421 of 7056

LEGAL DESCRIPTION: T31 R14-E S30 PT OF SWSE				PARCEL NO: 089961		CONTROL NO: 89961		
2.65	\$1,418.15	0.84165509	\$1,193.59					
				0	\$0.00	STAT	999999	STATE OF WISCONSIN
				0.00630060	\$7.52	CNTY	34	LANGLADE COUNTY
				0.00094680	\$1.13	MUNI	34034	TOWN OF WOLF RIVER
				0.01201950	\$14.35	REG	346440	SCH D OF WHITE LAKE
				0.00129340	\$1.54	VTAE	001500	NORTH CENTRAL VTAE DISTRICT
Parcel Total:					\$24.54			
File Number Total:					\$477.49			
Municipality Total:					\$9,089.38			



State of Wisconsin / Department of Natural Resources

Tony Evers , Governor

Adam N Payne , Secretary

5/22/2023

Chapter 70.114 - Aids Payment Worksheet For Tax Year 2022(Payment Year 2023) - Payment Due January 31, 2023

3422 of 7056

DETAIL FOR VILLAGE OF WHITE LAKE, LANGLADE COUNTY

Acres	Est. Adjust. Purch. Price	Level of Assessment	Adjusted Local Value	Net Gen. Tax Rate	Calc. Aid Pay Amount	Type	Code	Taxing Jurisdiction Description
FILE NO: P 1828 A			DATE OF PURCHASE: 12/16/2003			GRANTOR: CANADIAN NATIONAL RAILROAD C		
LEGAL DESCRIPTION: T31 R14-E S20 PT OF NENE				PARCEL NO: 089653		CONTROL NO: 89653		
1.5	\$683.82	0.91294452	\$624.29	0	\$0.00	STAT	999999	STATE OF WISCONSIN
				0.00571540	\$3.57	CNTY	34	LANGLADE COUNTY
				0.00526410	\$3.29	MUNI	34191	VILLAGE OF WHITE LAKE
				0.01097540	\$6.85	REG	346440	SCH D OF WHITE LAKE
				0.00118090	\$0.74	VTAE	001500	NORTH CENTRAL VTAE DISTRICT
Parcel Total:					\$14.45			

LEGAL DESCRIPTION: T31 R14-E S20 PT OF SENE				PARCEL NO: 089654		CONTROL NO: 89654		
3.18	\$1,449.69	0.91294452	\$1,323.49	0	\$0.00	STAT	999999	STATE OF WISCONSIN
				0.00571540	\$7.56	CNTY	34	LANGLADE COUNTY
				0.00526410	\$6.97	MUNI	34191	VILLAGE OF WHITE LAKE
				0.01097540	\$14.53	REG	346440	SCH D OF WHITE LAKE
				0.00118090	\$1.56	VTAE	001500	NORTH CENTRAL VTAE DISTRICT
Parcel Total:					\$30.62			



State of Wisconsin / Department of Natural Resources

Tony Evers , Governor

Adam N Payne , Secretary

5/22/2023

Chapter 70.114 - Aids Payment Worksheet For Tax Year 2022(Payment Year 2023) - Payment Due January 31, 2023

3423 of 7056

LEGAL DESCRIPTION: T31 R14-E S20 PT OF SWNE				PARCEL NO: 089655				CONTROL NO: 89655			
0.82	\$373.82	0.91294452	\$341.27								
				0	\$0.00	STAT	999999	STATE OF WISCONSIN			
				0.00571540	\$1.95	CNTY	34	LANGLADE COUNTY			
				0.00526410	\$1.80	MUNI	34191	VILLAGE OF WHITE LAKE			
				0.01097540	\$3.75	REG	346440	SCH D OF WHITE LAKE			
				0.00118090	\$0.40	VTAE	001500	NORTH CENTRAL VTAE DISTRICT			
				Parcel Total:				\$7.90			

LEGAL DESCRIPTION: T31 R14-E S20 PT OF NWSE				PARCEL NO: 089656				CONTROL NO: 89656			
3.91	\$1,782.48	0.91294452	\$1,627.31								
				0	\$0.00	STAT	999999	STATE OF WISCONSIN			
				0.00571540	\$9.30	CNTY	34	LANGLADE COUNTY			
				0.00526410	\$8.57	MUNI	34191	VILLAGE OF WHITE LAKE			
				0.01097540	\$17.86	REG	346440	SCH D OF WHITE LAKE			
				0.00118090	\$1.92	VTAE	001500	NORTH CENTRAL VTAE DISTRICT			
				Parcel Total:				\$37.65			

LEGAL DESCRIPTION: T31 R14-E S20 PT OF NESW				PARCEL NO: 089657				CONTROL NO: 89657			
0.07	\$31.91	0.91294452	\$29.13								
				0	\$0.00	STAT	999999	STATE OF WISCONSIN			
				0.00571540	\$0.17	CNTY	34	LANGLADE COUNTY			
				0.00526410	\$0.15	MUNI	34191	VILLAGE OF WHITE LAKE			
				0.01097540	\$0.32	REG	346440	SCH D OF WHITE LAKE			
				0.00118090	\$0.03	VTAE	001500	NORTH CENTRAL VTAE DISTRICT			
				Parcel Total:				\$0.67			



State of Wisconsin / Department of Natural Resources

Tony Evers , Governor

Adam N Payne , Secretary

5/22/2023

Chapter 70.114 - Aids Payment Worksheet For Tax Year 2022(Payment Year 2023) - Payment Due January 31, 2023

3424 of 7056

LEGAL DESCRIPTION: T31 R14-E S20 PT OF SESW				PARCEL NO: 089658				CONTROL NO: 89658			
0.05	\$22.79	0.91294452	\$20.81	0	\$0.00	STAT	999999	STATE OF WISCONSIN			
				0.00571540	\$0.12	CNTY	34	LANGLADE COUNTY			
				0.00526410	\$0.11	MUNI	34191	VILLAGE OF WHITE LAKE			
				0.01097540	\$0.23	REG	346440	SCH D OF WHITE LAKE			
				0.00118090	\$0.02	VTAE	001500	NORTH CENTRAL VTAE DISTRICT			
Parcel Total:				\$0.48							

LEGAL DESCRIPTION: T31 R14-E S21 PT OF NWNW				PARCEL NO: 089659				CONTROL NO: 89659			
2.74	\$1,249.10	0.91294452	\$1,140.36	0	\$0.00	STAT	999999	STATE OF WISCONSIN			
				0.00571540	\$6.52	CNTY	34	LANGLADE COUNTY			
				0.00526410	\$6.00	MUNI	34191	VILLAGE OF WHITE LAKE			
				0.01097540	\$12.52	REG	346440	SCH D OF WHITE LAKE			
				0.00118090	\$1.35	VTAE	001500	NORTH CENTRAL VTAE DISTRICT			
Parcel Total:				\$26.39							

LEGAL DESCRIPTION: T31 R14-E S16 PT OF SESW				PARCEL NO: 089660				CONTROL NO: 89660			
3.55	\$1,618.36	0.91294452	\$1,477.48	0	\$0.00	STAT	999999	STATE OF WISCONSIN			
				0.00571540	\$8.44	CNTY	34	LANGLADE COUNTY			
				0.00526410	\$7.78	MUNI	34191	VILLAGE OF WHITE LAKE			
				0.01097540	\$16.22	REG	346440	SCH D OF WHITE LAKE			
				0.00118090	\$1.74	VTAE	001500	NORTH CENTRAL VTAE DISTRICT			
Parcel Total:				\$34.18							



State of Wisconsin / Department of Natural Resources

Tony Evers , Governor

Adam N Payne , Secretary

5/22/2023

Chapter 70.114 - Aids Payment Worksheet For Tax Year 2022(Payment Year 2023) - Payment Due January 31, 2023

3425 of 7056

LEGAL DESCRIPTION: T31 R14-E S16 PT OF SWSW				PARCEL NO: 089661		CONTROL NO: 89661		
1.27	\$578.96	0.91294452	\$528.56					
				0	\$0.00	STAT	999999	STATE OF WISCONSIN
				0.00571540	\$3.02	CNTY	34	LANGLADE COUNTY
				0.00526410	\$2.78	MUNI	34191	VILLAGE OF WHITE LAKE
				0.01097540	\$5.80	REG	346440	SCH D OF WHITE LAKE
				0.00118090	\$0.62	VTAE	001500	NORTH CENTRAL VTAE DISTRICT
Parcel Total:					\$12.22			
File Number Total:					\$164.56			
Municipality Total:					\$164.56			



State of Wisconsin / Department of Natural Resources

Tony Evers , Governor

Adam N Payne , Secretary

5/22/2023

Chapter 70.114 - Aids Payment Worksheet For Tax Year 2022(Payment Year 2023) - Payment Due January 31, 2023

3426 of 7056

DETAIL FOR CITY OF ANTIGO, LANGLADE COUNTY

Acres	Est. Adjust. Purch. Price	Level of Assessment	Adjusted Local Value	Net Gen. Tax Rate	Calc. Aid Pay Amount	Taxing Jurisdiction Type	Code	Description
FILE NO: O 101 *			DATE OF PURCHASE: 11/10/1997			GRANTOR: LANGLADE COUNTY		
LEGAL DESCRIPTION: T31 R11-E S20 LT2-CSM325570			PARCEL NO: 201-2863.36			CONTROL NO: 80183		
5.63	\$125,141.71	0.88030615	\$110,163.02					
				0	\$0.00	STAT	999999	STATE OF WISCONSIN
				0.00607710	\$669.47	CNTY	34	LANGLADE COUNTY
				0.00986470	\$1,086.73	MUNI	34201	CITY OF ANTIGO
				0.005359	\$590.36	REG	340140	SCH D OF ANTIGO
				0.00125570	\$138.33	VTAE	001500	NORTH CENTRAL VTAE DISTRICT
Parcel Total:					\$2,484.89			
File Number Total:					\$2,484.89			



State of Wisconsin / Department of Natural Resources

Tony Evers , Governor

Adam N Payne , Secretary

5/22/2023

Chapter 70.114 - Aids Payment Worksheet For Tax Year 2022(Payment Year 2023) - Payment Due January 31, 2023

3427 of 7056

FILE NO: O 80031 *		DATE OF PURCHASE: 08/27/2014		GRANTOR: Langlade County	
LEGAL DESCRIPTION: T31 R11-E S20 PT OF NWSE		PARCEL NO: 201-2857.006		CONTROL NO: 130177	
0.25	\$98.24	0.88030615	\$86.48		
		0	\$0.00	STAT 999999	STATE OF WISCONSIN
		0.00607710	\$0.53	CNTY 34	LANGLADE COUNTY
		0.00986470	\$0.85	MUNI 34201	CITY OF ANTIGO
		0.005359	\$0.46	REG 340140	SCH D OF ANTIGO
		0.00125570	\$0.11	VTAE 001500	NORTH CENTRAL VTAE DISTRICT
		0.00004650	\$0.00	SEWR 348030	ANTIGO LAKE PRO & REHAB DIST
Parcel Total:			\$1.95		
File Number Total:			\$1.95		
Municipality Total:			\$2,486.84		



State of Wisconsin / Department of Natural Resources

Tony Evers , Governor

Adam N Payne , Secretary

5/22/2023

Chapter 70.114 - Aids Payment Worksheet For Tax Year 2022(Payment Year 2023) - Payment Due January 31, 2023

3428 of 7056

DETAIL FOR TOWN OF BIRCH, LINCOLN COUNTY

Acres	Est. Adjust. Purch. Price	Level of Assessment	Adjusted Local Value	Net Gen. Tax Rate	Calc. Aid Pay Amount	----- Taxing Jurisdiction -----		
						Type	Code	Description
FILE NO: FI 2809 *			DATE OF PURCHASE: 02/09/2005			GRANTOR: JAMES L ZUGE		
LEGAL DESCRIPTION: T33 R07-E S02 SESW				PARCEL NO: 093480		CONTROL NO: 93480		
40	\$77,443.14	0.83013363	\$64,288.16					
				0	\$0.00	STAT	999999	STATE OF WISCONSIN
				0.00557660	\$358.51	CNTY	35	LINCOLN COUNTY
				0.00034360	\$22.09	MUNI	35002	TOWN OF BIRCH
				0.00578290	\$371.77	REG	353500	SCH D OF MERRILL AREA
				0.001316	\$84.61	VTAE	001500	NORTH CENTRAL VTAE DISTRICT
Parcel Total:					\$836.98			

LEGAL DESCRIPTION: T33 R07-E S02 SWSE				PARCEL NO: 093481		CONTROL NO: 93481		
40	\$64,730.60	0.83013363	\$53,735.05					
				0	\$0.00	STAT	999999	STATE OF WISCONSIN
				0.00557660	\$299.66	CNTY	35	LINCOLN COUNTY
				0.00034360	\$18.47	MUNI	35002	TOWN OF BIRCH
				0.00578290	\$310.74	REG	353500	SCH D OF MERRILL AREA
				0.001316	\$70.72	VTAE	001500	NORTH CENTRAL VTAE DISTRICT
Parcel Total:					\$699.59			



State of Wisconsin / Department of Natural Resources

Tony Evers , Governor

Adam N Payne , Secretary

5/22/2023

Chapter 70.114 - Aids Payment Worksheet For Tax Year 2022(Payment Year 2023) - Payment Due January 31, 2023

3429 of 7056

LEGAL DESCRIPTION: T33 R07-E S11 NENW				PARCEL NO: 093482				CONTROL NO: 93482			
40	\$77,443.14	0.83013363	\$64,288.16								
		0		\$0.00	STAT	999999		STATE OF WISCONSIN			
		0.00557660		\$358.51	CNTY	35		LINCOLN COUNTY			
		0.00034360		\$22.09	MUNI	35002		TOWN OF BIRCH			
		0.00578290		\$371.77	REG	353500		SCH D OF MERRILL AREA			
		0.001316		\$84.61	VTAE	001500		NORTH CENTRAL VTAE DISTRICT			
Parcel Total:								\$836.98			

LEGAL DESCRIPTION: T33 R07-E S11 NWNE				PARCEL NO: 093483				CONTROL NO: 93483			
40	\$77,443.14	0.83013363	\$64,288.16								
		0		\$0.00	STAT	999999		STATE OF WISCONSIN			
		0.00557660		\$358.51	CNTY	35		LINCOLN COUNTY			
		0.00034360		\$22.09	MUNI	35002		TOWN OF BIRCH			
		0.00578290		\$371.77	REG	353500		SCH D OF MERRILL AREA			
		0.001316		\$84.61	VTAE	001500		NORTH CENTRAL VTAE DISTRICT			
Parcel Total:								\$836.98			

File Number Total:								\$3,210.53			
--------------------	--	--	--	--	--	--	--	------------	--	--	--



State of Wisconsin / Department of Natural Resources

Tony Evers , Governor

Adam N Payne , Secretary

5/22/2023

Chapter 70.114 - Aids Payment Worksheet For Tax Year 2022(Payment Year 2023) - Payment Due January 31, 2023

3430 of 7056

FILE NO: FM 10067 *	DATE OF PURCHASE: 01/22/2010	GRANTOR: Adam R Eberle
LEGAL DESCRIPTION: T33 R07-E S13 Lot 2 of CSM #1605	PARCEL NO: 00233071319986	CONTROL NO: 113740
16.25	\$61,436.42	0.83013363 \$51,000.43
	0	\$0.00 STAT 999999 STATE OF WISCONSIN
	0.00557660	\$284.41 CNTY 35 LINCOLN COUNTY
	0.00034360	\$17.53 MUNI 35002 TOWN OF BIRCH
	0.00578290	\$294.93 REG 353500 SCH D OF MERRILL AREA
	0.001316	\$67.12 VTAE 001500 NORTH CENTRAL VTAE DISTRICT
Parcel Total:		\$663.99

File Number Total:	\$663.99
--------------------	----------

FILE NO: FM 10226 *	DATE OF PURCHASE: 11/20/2014	GRANTOR: Richard D. & Linda A. Roger
LEGAL DESCRIPTION: T33 R07-E S12 PT OF SESW	PARCEL NO: 002-3307-123-9996	CONTROL NO: 130211
1	\$5,749.83	0.83013363 \$4,773.13
	0	\$0.00 STAT 999999 STATE OF WISCONSIN
	0.00557660	\$26.62 CNTY 35 LINCOLN COUNTY
	0.00034360	\$1.64 MUNI 35002 TOWN OF BIRCH
	0.00578290	\$27.60 REG 353500 SCH D OF MERRILL AREA
	0.001316	\$6.28 VTAE 001500 NORTH CENTRAL VTAE DISTRICT
Parcel Total:		\$62.14

File Number Total:	\$62.14
--------------------	---------

Municipality Total:	\$3,936.66
---------------------	------------



State of Wisconsin / Department of Natural Resources

Tony Evers , Governor

Adam N Payne , Secretary

5/22/2023

Chapter 70.114 - Aids Payment Worksheet For Tax Year 2022(Payment Year 2023) - Payment Due January 31, 2023

3431 of 7056

DETAIL FOR TOWN OF BRADLEY, LINCOLN COUNTY

Acres	Est. Adjust. Purch. Price	Level of Assessment	Adjusted Local Value	Net Gen. Tax Rate	Calc. Aid Pay Amount	Type	Code	Description
FILE NO: WR 500 \			DATE OF PURCHASE: 11/18/1999			GRANTOR: PACKAGING CORP. OF AMERICA		
LEGAL DESCRIPTION: T35 R06-E S06 FRAC SWNW				PARCEL NO: 082891		CONTROL NO: 82891		
38	\$69,617.07	0.76855902	\$53,504.83	0	\$0.00	STAT	999999	STATE OF WISCONSIN
				0.00586290	\$313.70	CNTY	35	LINCOLN COUNTY
				0.00138610	\$74.16	MUNI	35004	TOWN OF BRADLEY
				0.00840460	\$449.68	REG	355754	SCH D OF TOMAHAWK
				0.00018130	\$9.70	VTAE	001600	NICOLET VTAE DISTRICT
Parcel Total:					\$847.24			

LEGAL DESCRIPTION: T35 R06-E S06 SENW				PARCEL NO: 082892		CONTROL NO: 82892		
40	\$73,281.13	0.76855902	\$56,320.87	0	\$0.00	STAT	999999	STATE OF WISCONSIN
				0.00586290	\$330.21	CNTY	35	LINCOLN COUNTY
				0.00138610	\$78.06	MUNI	35004	TOWN OF BRADLEY
				0.00840460	\$473.35	REG	355754	SCH D OF TOMAHAWK
				0.00018130	\$10.21	VTAE	001600	NICOLET VTAE DISTRICT
Parcel Total:					\$891.83			



State of Wisconsin / Department of Natural Resources

Tony Evers , Governor

Adam N Payne , Secretary

5/22/2023

Chapter 70.114 - Aids Payment Worksheet For Tax Year 2022(Payment Year 2023) - Payment Due January 31, 2023

3432 of 7056

LEGAL DESCRIPTION: T35 R06-E S06 PT OF NENW	PARCEL NO: 082893	CONTROL NO: 82893
---	-------------------	-------------------

10 \$18,320.28 0.76855902 \$14,080.22

0	\$0.00	STAT	999999	STATE OF WISCONSIN
0.00586290	\$82.55	CNTY	35	LINCOLN COUNTY
0.00138610	\$19.52	MUNI	35004	TOWN OF BRADLEY
0.00840460	\$118.34	REG	355754	SCH D OF TOMAHAWK
0.00018130	\$2.55	VTAE	001600	NICOLET VTAE DISTRICT

Parcel Total: \$222.96

LEGAL DESCRIPTION: T35 R06-E S06 FRAC NWSW	PARCEL NO: 082894	CONTROL NO: 82894
--	-------------------	-------------------

39.5 \$72,365.11 0.76855902 \$55,616.86

0	\$0.00	STAT	999999	STATE OF WISCONSIN
0.00586290	\$326.08	CNTY	35	LINCOLN COUNTY
0.00138610	\$77.09	MUNI	35004	TOWN OF BRADLEY
0.00840460	\$467.44	REG	355754	SCH D OF TOMAHAWK
0.00018130	\$10.09	VTAE	001600	NICOLET VTAE DISTRICT

Parcel Total: \$880.70

LEGAL DESCRIPTION: T35 R06-E S06 NESW	PARCEL NO: 082895	CONTROL NO: 82895
---------------------------------------	-------------------	-------------------

40 \$73,281.13 0.76855902 \$56,320.87

0	\$0.00	STAT	999999	STATE OF WISCONSIN
0.00586290	\$330.21	CNTY	35	LINCOLN COUNTY
0.00138610	\$78.06	MUNI	35004	TOWN OF BRADLEY
0.00840460	\$473.35	REG	355754	SCH D OF TOMAHAWK
0.00018130	\$10.21	VTAE	001600	NICOLET VTAE DISTRICT

Parcel Total: \$891.83



State of Wisconsin / Department of Natural Resources

Tony Evers , Governor

Adam N Payne , Secretary

5/22/2023

Chapter 70.114 - Aids Payment Worksheet For Tax Year 2022(Payment Year 2023) - Payment Due
January 31, 2023

3433 of 7056

LEGAL DESCRIPTION: T35 R06-E S06 SESW				PARCEL NO: 082896				CONTROL NO: 82896			
40	\$73,281.13	0.76855902	\$56,320.87								
				0	\$0.00	STAT	999999	STATE OF WISCONSIN			
				0.00586290	\$330.21	CNTY	35	LINCOLN COUNTY			
				0.00138610	\$78.06	MUNI	35004	TOWN OF BRADLEY			
				0.00840460	\$473.35	REG	355754	SCH D OF TOMAHAWK			
				0.00018130	\$10.21	VTAE	001600	NICOLET VTAE DISTRICT			
Parcel Total:					\$891.83						

LEGAL DESCRIPTION: T35 R06-E S06 FRAC SWSW				PARCEL NO: 082897				CONTROL NO: 82897			
39.5	\$72,365.11	0.76855902	\$55,616.86								
				0	\$0.00	STAT	999999	STATE OF WISCONSIN			
				0.00586290	\$326.08	CNTY	35	LINCOLN COUNTY			
				0.00138610	\$77.09	MUNI	35004	TOWN OF BRADLEY			
				0.00840460	\$467.44	REG	355754	SCH D OF TOMAHAWK			
				0.00018130	\$10.09	VTAE	001600	NICOLET VTAE DISTRICT			
Parcel Total:					\$880.70						

LEGAL DESCRIPTION: T35 R06-E S06 NWSE				PARCEL NO: 082898				CONTROL NO: 82898			
40	\$73,281.13	0.76855902	\$56,320.87								
				0	\$0.00	STAT	999999	STATE OF WISCONSIN			
				0.00586290	\$330.21	CNTY	35	LINCOLN COUNTY			
				0.00138610	\$78.06	MUNI	35004	TOWN OF BRADLEY			
				0.00840460	\$473.35	REG	355754	SCH D OF TOMAHAWK			
				0.00018130	\$10.21	VTAE	001600	NICOLET VTAE DISTRICT			
Parcel Total:					\$891.83						



State of Wisconsin / Department of Natural Resources

Tony Evers , Governor

Adam N Payne , Secretary

5/22/2023

Chapter 70.114 - Aids Payment Worksheet For Tax Year 2022(Payment Year 2023) - Payment Due
January 31, 2023

3434 of 7056

LEGAL DESCRIPTION: T35 R06-E S06 SWSE PARCEL NO: 082899 CONTROL NO: 82899

40 \$73,281.13 0.76855902 \$56,320.87

0 \$0.00 STAT 999999 STATE OF WISCONSIN

0.00586290 \$330.21 CNTY 35 LINCOLN COUNTY

0.00138610 \$78.06 MUNI 35004 TOWN OF BRADLEY

0.00840460 \$473.35 REG 355754 SCH D OF TOMAHAWK

0.00018130 \$10.21 VTAE 001600 NICOLET VTAE DISTRICT

Parcel Total: \$891.83

File Number Total: \$7,290.75

Municipality Total: \$7,290.75



State of Wisconsin / Department of Natural Resources

Tony Evers , Governor

Adam N Payne , Secretary

5/22/2023

Chapter 70.114 - Aids Payment Worksheet For Tax Year 2022(Payment Year 2023) - Payment Due January 31, 2023

3435 of 7056

DETAIL FOR TOWN OF CORNING, LINCOLN COUNTY

Acres	Est. Adjust. Purch. Price	Level of Assessment	Adjusted Local Value	Net Gen. Tax Rate	Calc. Aid Pay Amount	Type	Code	Description
FILE NO: NF 811 B			DATE OF PURCHASE: 05/25/2004			GRANTOR: WISCONSIN VALLEY IMPROVEMENT		
LEGAL DESCRIPTION: T33 R04-E S23 NESW				PARCEL NO: 092485		CONTROL NO: 92485		
43.3	\$49,494.00	0.93157718	\$46,107.48					
				0	\$0.00	STAT	999999	STATE OF WISCONSIN
				0.00471170	\$217.24	CNTY	35	LINCOLN COUNTY
				0.00159080	\$73.35	MUNI	35006	TOWN OF CORNING
				0.004886	\$225.28	REG	353500	SCH D OF MERRILL AREA
				0.00111180	\$51.26	VTAE	001500	NORTH CENTRAL VTAE DISTRICT
Parcel Total:					\$567.13			

LEGAL DESCRIPTION: T33 R04-E S23 SESW				PARCEL NO: 092486		CONTROL NO: 92486		
42.8	\$48,922.34	0.93157718	\$45,574.93					
				0	\$0.00	STAT	999999	STATE OF WISCONSIN
				0.00471170	\$214.73	CNTY	35	LINCOLN COUNTY
				0.00159080	\$72.50	MUNI	35006	TOWN OF CORNING
				0.004886	\$222.68	REG	353500	SCH D OF MERRILL AREA
				0.00111180	\$50.67	VTAE	001500	NORTH CENTRAL VTAE DISTRICT
Parcel Total:					\$560.58			



State of Wisconsin / Department of Natural Resources

Tony Evers , Governor

Adam N Payne , Secretary

5/22/2023

Chapter 70.114 - Aids Payment Worksheet For Tax Year 2022(Payment Year 2023) - Payment Due January 31, 2023

3436 of 7056

LEGAL DESCRIPTION: T33 R04-E S23 NESE				PARCEL NO: 092487				CONTROL NO: 92487	
42.6	\$48,694.40	0.93157718	\$45,362.59	0	\$0.00	STAT	999999	STATE OF WISCONSIN	
				0.00471170	\$213.73	CNTY	35	LINCOLN COUNTY	
				0.00159080	\$72.16	MUNI	35006	TOWN OF CORNING	
				0.004886	\$221.64	REG	353500	SCH D OF MERRILL AREA	
				0.00111180	\$50.44	VTAE	001500	NORTH CENTRAL VTAE DISTRICT	
Parcel Total:					\$557.97				

LEGAL DESCRIPTION: T33 R04-E S23 NWSE				PARCEL NO: 092488				CONTROL NO: 92488	
43.5	\$49,722.85	0.93157718	\$46,320.67	0	\$0.00	STAT	999999	STATE OF WISCONSIN	
				0.00471170	\$218.25	CNTY	35	LINCOLN COUNTY	
				0.00159080	\$73.69	MUNI	35006	TOWN OF CORNING	
				0.004886	\$226.32	REG	353500	SCH D OF MERRILL AREA	
				0.00111180	\$51.50	VTAE	001500	NORTH CENTRAL VTAE DISTRICT	
Parcel Total:					\$569.76				

LEGAL DESCRIPTION: T33 R04-E S23 SWSE				PARCEL NO: 092489				CONTROL NO: 92489	
43.1	\$49,265.15	0.93157718	\$45,894.29	0	\$0.00	STAT	999999	STATE OF WISCONSIN	
				0.00471170	\$216.24	CNTY	35	LINCOLN COUNTY	
				0.00159080	\$73.01	MUNI	35006	TOWN OF CORNING	
				0.004886	\$224.24	REG	353500	SCH D OF MERRILL AREA	
				0.00111180	\$51.03	VTAE	001500	NORTH CENTRAL VTAE DISTRICT	
Parcel Total:					\$564.52				



State of Wisconsin / Department of Natural Resources

Tony Evers , Governor

Adam N Payne , Secretary

5/22/2023

Chapter 70.114 - Aids Payment Worksheet For Tax Year 2022(Payment Year 2023) - Payment Due January 31, 2023

3437 of 7056

LEGAL DESCRIPTION: T33 R04-E S24 SESE				PARCEL NO: 092490				CONTROL NO: 92490			
42	\$48,007.86	0.93157718	\$44,723.03								
				0	\$0.00	STAT	999999	STATE OF WISCONSIN			
				0.00471170	\$210.72	CNTY	35	LINCOLN COUNTY			
				0.00159080	\$71.15	MUNI	35006	TOWN OF CORNING			
				0.004886	\$218.52	REG	353500	SCH D OF MERRILL AREA			
				0.00111180	\$49.73	VTAE	001500	NORTH CENTRAL VTAE DISTRICT			
				Parcel Total:		\$550.12					

LEGAL DESCRIPTION: T33 R04-E S25 NENE				PARCEL NO: 092491				CONTROL NO: 92491			
43.5	\$49,722.85	0.93157718	\$46,320.67								
				0	\$0.00	STAT	999999	STATE OF WISCONSIN			
				0.00471170	\$218.25	CNTY	35	LINCOLN COUNTY			
				0.00159080	\$73.69	MUNI	35006	TOWN OF CORNING			
				0.004886	\$226.32	REG	353500	SCH D OF MERRILL AREA			
				0.00111180	\$51.50	VTAE	001500	NORTH CENTRAL VTAE DISTRICT			
				Parcel Total:		\$569.76					

LEGAL DESCRIPTION: T33 R04-E S25 NWNE				PARCEL NO: 092492				CONTROL NO: 92492			
43.5	\$49,722.85	0.93157718	\$46,320.67								
				0	\$0.00	STAT	999999	STATE OF WISCONSIN			
				0.00471170	\$218.25	CNTY	35	LINCOLN COUNTY			
				0.00159080	\$73.69	MUNI	35006	TOWN OF CORNING			
				0.004886	\$226.32	REG	353500	SCH D OF MERRILL AREA			
				0.00111180	\$51.50	VTAE	001500	NORTH CENTRAL VTAE DISTRICT			
				Parcel Total:		\$569.76					



State of Wisconsin / Department of Natural Resources

Tony Evers , Governor

Adam N Payne , Secretary

5/22/2023

Chapter 70.114 - Aids Payment Worksheet For Tax Year 2022(Payment Year 2023) - Payment Due January 31, 2023

3438 of 7056

LEGAL DESCRIPTION: T33 R04-E S25 SWNE				PARCEL NO: 092493				CONTROL NO: 92493	
43.4	\$49,608.88	0.93157718	\$46,214.50						
				0	\$0.00	STAT	999999	STATE OF WISCONSIN	
				0.00471170	\$217.75	CNTY	35	LINCOLN COUNTY	
				0.00159080	\$73.52	MUNI	35006	TOWN OF CORNING	
				0.004886	\$225.80	REG	353500	SCH D OF MERRILL AREA	
				0.00111180	\$51.38	VTAE	001500	NORTH CENTRAL VTAE DISTRICT	
Parcel Total:					\$568.45				

LEGAL DESCRIPTION: T33 R04-E S25 SENE				PARCEL NO: 092494				CONTROL NO: 92494	
43.2	\$49,380.03	0.93157718	\$46,001.31						
				0	\$0.00	STAT	999999	STATE OF WISCONSIN	
				0.00471170	\$216.74	CNTY	35	LINCOLN COUNTY	
				0.00159080	\$73.18	MUNI	35006	TOWN OF CORNING	
				0.004886	\$224.76	REG	353500	SCH D OF MERRILL AREA	
				0.00111180	\$51.15	VTAE	001500	NORTH CENTRAL VTAE DISTRICT	
Parcel Total:					\$565.83				

LEGAL DESCRIPTION: T33 R04-E S25 NENW				PARCEL NO: 092495				CONTROL NO: 92495	
44.1	\$50,408.48	0.93157718	\$46,959.39						
				0	\$0.00	STAT	999999	STATE OF WISCONSIN	
				0.00471170	\$221.26	CNTY	35	LINCOLN COUNTY	
				0.00159080	\$74.70	MUNI	35006	TOWN OF CORNING	
				0.004886	\$229.44	REG	353500	SCH D OF MERRILL AREA	
				0.00111180	\$52.21	VTAE	001500	NORTH CENTRAL VTAE DISTRICT	
Parcel Total:					\$577.61				



State of Wisconsin / Department of Natural Resources

Tony Evers , Governor

Adam N Payne , Secretary

5/22/2023

Chapter 70.114 - Aids Payment Worksheet For Tax Year 2022(Payment Year 2023) - Payment Due January 31, 2023

3439 of 7056

LEGAL DESCRIPTION: T33 R04-E S25 PT OF SENW	PARCEL NO: 092496	CONTROL NO: 92496
---	-------------------	-------------------

38.1	\$43,550.34	0.93157718	\$40,570.51	
------	-------------	------------	-------------	--

0	\$0.00	STAT	999999	STATE OF WISCONSIN
0.00471170	\$191.15	CNTY	35	LINCOLN COUNTY
0.00159080	\$64.54	MUNI	35006	TOWN OF CORNING
0.004886	\$198.23	REG	353500	SCH D OF MERRILL AREA
0.00111180	\$45.11	VTAE	001500	NORTH CENTRAL VTAE DISTRICT

Parcel Total:	\$499.03
---------------	----------

LEGAL DESCRIPTION: T33 R04-E S26 NWNE	PARCEL NO: 092497	CONTROL NO: 92497
---------------------------------------	-------------------	-------------------

42	\$48,007.86	0.93157718	\$44,723.03	
----	-------------	------------	-------------	--

0	\$0.00	STAT	999999	STATE OF WISCONSIN
0.00471170	\$210.72	CNTY	35	LINCOLN COUNTY
0.00159080	\$71.15	MUNI	35006	TOWN OF CORNING
0.004886	\$218.52	REG	353500	SCH D OF MERRILL AREA
0.00111180	\$49.73	VTAE	001500	NORTH CENTRAL VTAE DISTRICT

Parcel Total:	\$550.12
---------------	----------

LEGAL DESCRIPTION: T33 R04-E S26 NENW	PARCEL NO: 092498	CONTROL NO: 92498
---------------------------------------	-------------------	-------------------

47	\$53,723.58	0.93157718	\$50,047.66	
----	-------------	------------	-------------	--

0	\$0.00	STAT	999999	STATE OF WISCONSIN
0.00471170	\$235.81	CNTY	35	LINCOLN COUNTY
0.00159080	\$79.62	MUNI	35006	TOWN OF CORNING
0.004886	\$244.53	REG	353500	SCH D OF MERRILL AREA
0.00111180	\$55.65	VTAE	001500	NORTH CENTRAL VTAE DISTRICT

Parcel Total:	\$615.61
---------------	----------



State of Wisconsin / Department of Natural Resources

Tony Evers , Governor

Adam N Payne , Secretary

5/22/2023

Chapter 70.114 - Aids Payment Worksheet For Tax Year 2022(Payment Year 2023) - Payment Due January 31, 2023

3440 of 7056

LEGAL DESCRIPTION: T33 R04-E S26 SWNW PARCEL NO: 092499 CONTROL NO: 92499

40 \$45,722.12 0.93157718 \$42,593.68

0 \$0.00 STAT 999999 STATE OF WISCONSIN
0.00471170 \$200.69 CNTY 35 LINCOLN COUNTY
0.00159080 \$67.76 MUNI 35006 TOWN OF CORNING
0.004886 \$208.11 REG 353500 SCH D OF MERRILL AREA
0.00111180 \$47.36 VTAE 001500 NORTH CENTRAL VTAE DISTRICT

Parcel Total: \$523.92

File Number Total: \$8,410.17

FILE NO: W 1402 * DATE OF PURCHASE: 10/29/2001 GRANTOR: STORA ENSO

LEGAL DESCRIPTION: T33 R04-E S24 SWSW PARCEL NO: 6.243304.011 CONTROL NO: 86206

40 \$23,300.74 0.93157718 \$21,706.44

0 \$0.00 STAT 999999 STATE OF WISCONSIN
0.00471170 \$102.27 CNTY 35 LINCOLN COUNTY
0.00159080 \$34.53 MUNI 35006 TOWN OF CORNING
0.004886 \$106.06 REG 353500 SCH D OF MERRILL AREA
0.00111180 \$24.13 VTAE 001500 NORTH CENTRAL VTAE DISTRICT

Parcel Total: \$266.99



State of Wisconsin / Department of Natural Resources

Tony Evers , Governor

Adam N Payne , Secretary

5/22/2023

Chapter 70.114 - Aids Payment Worksheet For Tax Year 2022(Payment Year 2023) - Payment Due January 31, 2023

3441 of 7056

LEGAL DESCRIPTION: T33 R04-E S25 NWNW	PARCEL NO: 6.253304.006	CONTROL NO: 86207
---------------------------------------	-------------------------	-------------------

40	\$16,769.47	0.93157718	\$15,622.06	
----	-------------	------------	-------------	--

0	\$0.00	STAT	999999	STATE OF WISCONSIN
0.00471170	\$73.61	CNTY	35	LINCOLN COUNTY
0.00159080	\$24.85	MUNI	35006	TOWN OF CORNING
0.004886	\$76.33	REG	353500	SCH D OF MERRILL AREA
0.00111180	\$17.37	VTAE	001500	NORTH CENTRAL VTAE DISTRICT

Parcel Total:	\$192.16
---------------	----------

LEGAL DESCRIPTION: T33 R04-E S25 SWNW	PARCEL NO: 6.253304.007	CONTROL NO: 86208
---------------------------------------	-------------------------	-------------------

40	\$24,712.91	0.93157718	\$23,021.98	
----	-------------	------------	-------------	--

0	\$0.00	STAT	999999	STATE OF WISCONSIN
0.00471170	\$108.47	CNTY	35	LINCOLN COUNTY
0.00159080	\$36.62	MUNI	35006	TOWN OF CORNING
0.004886	\$112.48	REG	353500	SCH D OF MERRILL AREA
0.00111180	\$25.60	VTAE	001500	NORTH CENTRAL VTAE DISTRICT

Parcel Total:	\$283.17
---------------	----------

LEGAL DESCRIPTION: T33 R04-E S25 NWSW	PARCEL NO: 6.253304.010	CONTROL NO: 86209
---------------------------------------	-------------------------	-------------------

40	\$22,946.82	0.93157718	\$21,376.73	
----	-------------	------------	-------------	--

0	\$0.00	STAT	999999	STATE OF WISCONSIN
0.00471170	\$100.72	CNTY	35	LINCOLN COUNTY
0.00159080	\$34.01	MUNI	35006	TOWN OF CORNING
0.004886	\$104.45	REG	353500	SCH D OF MERRILL AREA
0.00111180	\$23.77	VTAE	001500	NORTH CENTRAL VTAE DISTRICT

Parcel Total:	\$262.95
---------------	----------



State of Wisconsin / Department of Natural Resources

Tony Evers , Governor

Adam N Payne , Secretary

5/22/2023

Chapter 70.114 - Aids Payment Worksheet For Tax Year 2022(Payment Year 2023) - Payment Due January 31, 2023

3442 of 7056

LEGAL DESCRIPTION: T33 R04-E S25 SWSW	PARCEL NO: 6.253304.011	CONTROL NO: 86210
---------------------------------------	-------------------------	-------------------

40 \$22,946.82 0.93157718 \$21,376.73

0	\$0.00	STAT	999999	STATE OF WISCONSIN
0.00471170	\$100.72	CNTY	35	LINCOLN COUNTY
0.00159080	\$34.01	MUNI	35006	TOWN OF CORNING
0.004886	\$104.45	REG	353500	SCH D OF MERRILL AREA
0.00111180	\$23.77	VTAE	001500	NORTH CENTRAL VTAE DISTRICT

Parcel Total: \$262.95

LEGAL DESCRIPTION: T33 R04-E S26 NENE	PARCEL NO: 6.263304.001	CONTROL NO: 86211
---------------------------------------	-------------------------	-------------------

40 \$18,357.27 0.93157718 \$17,101.22

0	\$0.00	STAT	999999	STATE OF WISCONSIN
0.00471170	\$80.58	CNTY	35	LINCOLN COUNTY
0.00159080	\$27.20	MUNI	35006	TOWN OF CORNING
0.004886	\$83.56	REG	353500	SCH D OF MERRILL AREA
0.00111180	\$19.01	VTAE	001500	NORTH CENTRAL VTAE DISTRICT

Parcel Total: \$210.35

LEGAL DESCRIPTION: T33 R04-E S26 SWNE	PARCEL NO: 6.263304.003	CONTROL NO: 86212
---------------------------------------	-------------------------	-------------------

40 \$24,005.94 0.93157718 \$22,363.39

0	\$0.00	STAT	999999	STATE OF WISCONSIN
0.00471170	\$105.37	CNTY	35	LINCOLN COUNTY
0.00159080	\$35.58	MUNI	35006	TOWN OF CORNING
0.004886	\$109.27	REG	353500	SCH D OF MERRILL AREA
0.00111180	\$24.86	VTAE	001500	NORTH CENTRAL VTAE DISTRICT

Parcel Total: \$275.08



State of Wisconsin / Department of Natural Resources

Tony Evers , Governor

Adam N Payne , Secretary

5/22/2023

Chapter 70.114 - Aids Payment Worksheet For Tax Year 2022(Payment Year 2023) - Payment Due January 31, 2023

3443 of 7056

LEGAL DESCRIPTION: T33 R04-E S26 SENE				PARCEL NO: 6.263304.004				CONTROL NO: 86213			
40	\$22,593.77	0.93157718	\$21,047.84								
				0	\$0.00	STAT	999999	STATE OF WISCONSIN			
				0.00471170	\$99.17	CNTY	35	LINCOLN COUNTY			
				0.00159080	\$33.48	MUNI	35006	TOWN OF CORNING			
				0.004886	\$102.84	REG	353500	SCH D OF MERRILL AREA			
				0.00111180	\$23.40	VTAE	001500	NORTH CENTRAL VTAE DISTRICT			
Parcel Total:					\$258.89						

File Number Total:					\$2,012.54						
--------------------	--	--	--	--	------------	--	--	--	--	--	--

FILE NO: W 1631 *				DATE OF PURCHASE: 10/26/2005				GRANTOR: BEAR TRACK INN			
LEGAL DESCRIPTION: T33 R04-E S22 NWSE				PARCEL NO: 006-3304-224-9998				CONTROL NO: 93825			
40	\$59,047.92	0.93157718	\$55,007.69								
				0	\$0.00	STAT	999999	STATE OF WISCONSIN			
				0.00471170	\$259.18	CNTY	35	LINCOLN COUNTY			
				0.00159080	\$87.51	MUNI	35006	TOWN OF CORNING			
				0.004886	\$268.77	REG	353500	SCH D OF MERRILL AREA			
				0.00111180	\$61.16	VTAE	001500	NORTH CENTRAL VTAE DISTRICT			
Parcel Total:					\$676.62						



State of Wisconsin / Department of Natural Resources

Tony Evers , Governor

Adam N Payne , Secretary

5/22/2023

Chapter 70.114 - Aids Payment Worksheet For Tax Year 2022(Payment Year 2023) - Payment Due January 31, 2023

3444 of 7056

LEGAL DESCRIPTION: T33 R04-E S22 NESW PARCEL NO: 006-3304-223-9999 CONTROL NO: 93826

40 \$59,047.92 0.93157718 \$55,007.69

0 \$0.00 STAT 999999 STATE OF WISCONSIN

0.00471170 \$259.18 CNTY 35 LINCOLN COUNTY

0.00159080 \$87.51 MUNI 35006 TOWN OF CORNING

0.004886 \$268.77 REG 353500 SCH D OF MERRILL AREA

0.00111180 \$61.16 VTAE 001500 NORTH CENTRAL VTAE DISTRICT

Parcel Total: \$676.62

File Number Total: \$1,353.24

FILE NO: WR 500 J DATE OF PURCHASE: 10/14/1999 GRANTOR: PACKAGING CORP. OF AMERICA

LEGAL DESCRIPTION: T33 R04-E S18 SESW PARCEL NO: 082492 CONTROL NO: 82492

40 \$38,428.15 0.93157718 \$35,798.78

0 \$0.00 STAT 999999 STATE OF WISCONSIN

0.00471170 \$168.67 CNTY 35 LINCOLN COUNTY

0.00159080 \$56.95 MUNI 35006 TOWN OF CORNING

0.004886 \$174.91 REG 353500 SCH D OF MERRILL AREA

0.00111180 \$39.80 VTAE 001500 NORTH CENTRAL VTAE DISTRICT

Parcel Total: \$440.33



State of Wisconsin / Department of Natural Resources

Tony Evers , Governor

Adam N Payne , Secretary

5/22/2023

Chapter 70.114 - Aids Payment Worksheet For Tax Year 2022(Payment Year 2023) - Payment Due January 31, 2023

3445 of 7056

LEGAL DESCRIPTION: T33 R04-E S22 NESE				PARCEL NO: 082493				CONTROL NO: 82493	
40	\$38,428.15	0.93157718	\$35,798.78						
				0	\$0.00	STAT	999999	STATE OF WISCONSIN	
				0.00471170	\$168.67	CNTY	35	LINCOLN COUNTY	
				0.00159080	\$56.95	MUNI	35006	TOWN OF CORNING	
				0.004886	\$174.91	REG	353500	SCH D OF MERRILL AREA	
				0.00111180	\$39.80	VTAE	001500	NORTH CENTRAL VTAE DISTRICT	
				Parcel Total:	\$440.33				

LEGAL DESCRIPTION: T33 R04-E S22 SESE				PARCEL NO: 082494				CONTROL NO: 82494	
40	\$38,428.15	0.93157718	\$35,798.78						
				0	\$0.00	STAT	999999	STATE OF WISCONSIN	
				0.00471170	\$168.67	CNTY	35	LINCOLN COUNTY	
				0.00159080	\$56.95	MUNI	35006	TOWN OF CORNING	
				0.004886	\$174.91	REG	353500	SCH D OF MERRILL AREA	
				0.00111180	\$39.80	VTAE	001500	NORTH CENTRAL VTAE DISTRICT	
				Parcel Total:	\$440.33				

LEGAL DESCRIPTION: T33 R04-E S22 SWSE				PARCEL NO: 082495				CONTROL NO: 82495	
40	\$38,428.15	0.93157718	\$35,798.78						
				0	\$0.00	STAT	999999	STATE OF WISCONSIN	
				0.00471170	\$168.67	CNTY	35	LINCOLN COUNTY	
				0.00159080	\$56.95	MUNI	35006	TOWN OF CORNING	
				0.004886	\$174.91	REG	353500	SCH D OF MERRILL AREA	
				0.00111180	\$39.80	VTAE	001500	NORTH CENTRAL VTAE DISTRICT	
				Parcel Total:	\$440.33				



State of Wisconsin / Department of Natural Resources

Tony Evers , Governor

Adam N Payne , Secretary

5/22/2023

Chapter 70.114 - Aids Payment Worksheet For Tax Year 2022(Payment Year 2023) - Payment Due January 31, 2023

3446 of 7056

LEGAL DESCRIPTION: T33 R04-E S22 SWSW				PARCEL NO: 082496				CONTROL NO: 82496	
40	\$38,428.15	0.93157718	\$35,798.78						
				0	\$0.00	STAT	999999	STATE OF WISCONSIN	
				0.00471170	\$168.67	CNTY	35	LINCOLN COUNTY	
				0.00159080	\$56.95	MUNI	35006	TOWN OF CORNING	
				0.004886	\$174.91	REG	353500	SCH D OF MERRILL AREA	
				0.00111180	\$39.80	VTAE	001500	NORTH CENTRAL VTAE DISTRICT	
Parcel Total:					\$440.33				

LEGAL DESCRIPTION: T33 R04-E S27 NWNW				PARCEL NO: 082497				CONTROL NO: 82497	
40	\$38,428.15	0.93157718	\$35,798.78						
				0	\$0.00	STAT	999999	STATE OF WISCONSIN	
				0.00471170	\$168.67	CNTY	35	LINCOLN COUNTY	
				0.00159080	\$56.95	MUNI	35006	TOWN OF CORNING	
				0.004886	\$174.91	REG	353500	SCH D OF MERRILL AREA	
				0.00111180	\$39.80	VTAE	001500	NORTH CENTRAL VTAE DISTRICT	
Parcel Total:					\$440.33				

LEGAL DESCRIPTION: T33 R04-E S27 NENW				PARCEL NO: 082498				CONTROL NO: 82498	
40	\$38,428.15	0.93157718	\$35,798.78						
				0	\$0.00	STAT	999999	STATE OF WISCONSIN	
				0.00471170	\$168.67	CNTY	35	LINCOLN COUNTY	
				0.00159080	\$56.95	MUNI	35006	TOWN OF CORNING	
				0.004886	\$174.91	REG	353500	SCH D OF MERRILL AREA	
				0.00111180	\$39.80	VTAE	001500	NORTH CENTRAL VTAE DISTRICT	
Parcel Total:					\$440.33				



State of Wisconsin / Department of Natural Resources

Tony Evers , Governor

Adam N Payne , Secretary

5/22/2023

Chapter 70.114 - Aids Payment Worksheet For Tax Year 2022(Payment Year 2023) - Payment Due January 31, 2023

3447 of 7056

LEGAL DESCRIPTION: T33 R04-E S27 SENW	PARCEL NO: 082499	CONTROL NO: 82499
---------------------------------------	-------------------	-------------------

40	\$38,428.15	0.93157718	\$35,798.78	
----	-------------	------------	-------------	--

0	\$0.00	STAT	999999	STATE OF WISCONSIN
0.00471170	\$168.67	CNTY	35	LINCOLN COUNTY
0.00159080	\$56.95	MUNI	35006	TOWN OF CORNING
0.004886	\$174.91	REG	353500	SCH D OF MERRILL AREA
0.00111180	\$39.80	VTAE	001500	NORTH CENTRAL VTAE DISTRICT

Parcel Total:	\$440.33
---------------	----------

LEGAL DESCRIPTION: T33 R04-E S27 SWNW	PARCEL NO: 082500	CONTROL NO: 82500
---------------------------------------	-------------------	-------------------

40	\$38,428.15	0.93157718	\$35,798.78	
----	-------------	------------	-------------	--

0	\$0.00	STAT	999999	STATE OF WISCONSIN
0.00471170	\$168.67	CNTY	35	LINCOLN COUNTY
0.00159080	\$56.95	MUNI	35006	TOWN OF CORNING
0.004886	\$174.91	REG	353500	SCH D OF MERRILL AREA
0.00111180	\$39.80	VTAE	001500	NORTH CENTRAL VTAE DISTRICT

Parcel Total:	\$440.33
---------------	----------

LEGAL DESCRIPTION: T33 R04-E S27 NWNE	PARCEL NO: 082501	CONTROL NO: 82501
---------------------------------------	-------------------	-------------------

40	\$38,428.15	0.93157718	\$35,798.78	
----	-------------	------------	-------------	--

0	\$0.00	STAT	999999	STATE OF WISCONSIN
0.00471170	\$168.67	CNTY	35	LINCOLN COUNTY
0.00159080	\$56.95	MUNI	35006	TOWN OF CORNING
0.004886	\$174.91	REG	353500	SCH D OF MERRILL AREA
0.00111180	\$39.80	VTAE	001500	NORTH CENTRAL VTAE DISTRICT

Parcel Total:	\$440.33
---------------	----------



State of Wisconsin / Department of Natural Resources

Tony Evers , Governor

Adam N Payne , Secretary

5/22/2023

Chapter 70.114 - Aids Payment Worksheet For Tax Year 2022(Payment Year 2023) - Payment Due January 31, 2023

3448 of 7056

LEGAL DESCRIPTION: T33 R04-E S27 NENE	PARCEL NO: 082502	CONTROL NO: 82502
---------------------------------------	-------------------	-------------------

40	\$38,428.15	0.93157718	\$35,798.78	
----	-------------	------------	-------------	--

0	\$0.00	STAT	999999	STATE OF WISCONSIN
0.00471170	\$168.67	CNTY	35	LINCOLN COUNTY
0.00159080	\$56.95	MUNI	35006	TOWN OF CORNING
0.004886	\$174.91	REG	353500	SCH D OF MERRILL AREA
0.00111180	\$39.80	VTAE	001500	NORTH CENTRAL VTAE DISTRICT

Parcel Total:	\$440.33
---------------	----------

LEGAL DESCRIPTION: T33 R04-E S27 SENE	PARCEL NO: 082503	CONTROL NO: 82503
---------------------------------------	-------------------	-------------------

40	\$38,428.15	0.93157718	\$35,798.78	
----	-------------	------------	-------------	--

0	\$0.00	STAT	999999	STATE OF WISCONSIN
0.00471170	\$168.67	CNTY	35	LINCOLN COUNTY
0.00159080	\$56.95	MUNI	35006	TOWN OF CORNING
0.004886	\$174.91	REG	353500	SCH D OF MERRILL AREA
0.00111180	\$39.80	VTAE	001500	NORTH CENTRAL VTAE DISTRICT

Parcel Total:	\$440.33
---------------	----------

LEGAL DESCRIPTION: T33 R04-E S27 SWNE	PARCEL NO: 082504	CONTROL NO: 82504
---------------------------------------	-------------------	-------------------

40	\$38,428.15	0.93157718	\$35,798.78	
----	-------------	------------	-------------	--

0	\$0.00	STAT	999999	STATE OF WISCONSIN
0.00471170	\$168.67	CNTY	35	LINCOLN COUNTY
0.00159080	\$56.95	MUNI	35006	TOWN OF CORNING
0.004886	\$174.91	REG	353500	SCH D OF MERRILL AREA
0.00111180	\$39.80	VTAE	001500	NORTH CENTRAL VTAE DISTRICT

Parcel Total:	\$440.33
---------------	----------



State of Wisconsin / Department of Natural Resources

Tony Evers , Governor

Adam N Payne , Secretary

5/22/2023

Chapter 70.114 - Aids Payment Worksheet For Tax Year 2022(Payment Year 2023) - Payment Due January 31, 2023

3449 of 7056

LEGAL DESCRIPTION: T33 R04-E S27 NWSW				PARCEL NO: 082505				CONTROL NO: 82505	
40	\$38,428.15	0.93157718	\$35,798.78						
				0	\$0.00	STAT	999999	STATE OF WISCONSIN	
				0.00471170	\$168.67	CNTY	35	LINCOLN COUNTY	
				0.00159080	\$56.95	MUNI	35006	TOWN OF CORNING	
				0.004886	\$174.91	REG	353500	SCH D OF MERRILL AREA	
				0.00111180	\$39.80	VTAE	001500	NORTH CENTRAL VTAE DISTRICT	
Parcel Total:					\$440.33				

LEGAL DESCRIPTION: T33 R04-E S27 NESW				PARCEL NO: 082506				CONTROL NO: 82506	
40	\$38,428.15	0.93157718	\$35,798.78						
				0	\$0.00	STAT	999999	STATE OF WISCONSIN	
				0.00471170	\$168.67	CNTY	35	LINCOLN COUNTY	
				0.00159080	\$56.95	MUNI	35006	TOWN OF CORNING	
				0.004886	\$174.91	REG	353500	SCH D OF MERRILL AREA	
				0.00111180	\$39.80	VTAE	001500	NORTH CENTRAL VTAE DISTRICT	
Parcel Total:					\$440.33				

LEGAL DESCRIPTION: T33 R04-E S27 SESW				PARCEL NO: 082507				CONTROL NO: 82507	
40	\$38,428.15	0.93157718	\$35,798.78						
				0	\$0.00	STAT	999999	STATE OF WISCONSIN	
				0.00471170	\$168.67	CNTY	35	LINCOLN COUNTY	
				0.00159080	\$56.95	MUNI	35006	TOWN OF CORNING	
				0.004886	\$174.91	REG	353500	SCH D OF MERRILL AREA	
				0.00111180	\$39.80	VTAE	001500	NORTH CENTRAL VTAE DISTRICT	
Parcel Total:					\$440.33				



State of Wisconsin / Department of Natural Resources

Tony Evers , Governor

Adam N Payne , Secretary

5/22/2023

Chapter 70.114 - Aids Payment Worksheet For Tax Year 2022(Payment Year 2023) - Payment Due January 31, 2023

3450 of 7056

LEGAL DESCRIPTION: T33 R04-E S27 SWSW				PARCEL NO: 082508				CONTROL NO: 82508	
40	\$38,428.15	0.93157718	\$35,798.78						
				0	\$0.00	STAT	999999	STATE OF WISCONSIN	
				0.00471170	\$168.67	CNTY	35	LINCOLN COUNTY	
				0.00159080	\$56.95	MUNI	35006	TOWN OF CORNING	
				0.004886	\$174.91	REG	353500	SCH D OF MERRILL AREA	
				0.00111180	\$39.80	VTAE	001500	NORTH CENTRAL VTAE DISTRICT	
Parcel Total:					\$440.33				

LEGAL DESCRIPTION: T33 R04-E S27 NWSE				PARCEL NO: 082509				CONTROL NO: 82509	
40	\$38,428.15	0.93157718	\$35,798.78						
				0	\$0.00	STAT	999999	STATE OF WISCONSIN	
				0.00471170	\$168.67	CNTY	35	LINCOLN COUNTY	
				0.00159080	\$56.95	MUNI	35006	TOWN OF CORNING	
				0.004886	\$174.91	REG	353500	SCH D OF MERRILL AREA	
				0.00111180	\$39.80	VTAE	001500	NORTH CENTRAL VTAE DISTRICT	
Parcel Total:					\$440.33				

LEGAL DESCRIPTION: T33 R04-E S27 NESE				PARCEL NO: 082510				CONTROL NO: 82510	
40	\$38,428.15	0.93157718	\$35,798.78						
				0	\$0.00	STAT	999999	STATE OF WISCONSIN	
				0.00471170	\$168.67	CNTY	35	LINCOLN COUNTY	
				0.00159080	\$56.95	MUNI	35006	TOWN OF CORNING	
				0.004886	\$174.91	REG	353500	SCH D OF MERRILL AREA	
				0.00111180	\$39.80	VTAE	001500	NORTH CENTRAL VTAE DISTRICT	
Parcel Total:					\$440.33				



State of Wisconsin / Department of Natural Resources

Tony Evers , Governor

Adam N Payne , Secretary

5/22/2023

Chapter 70.114 - Aids Payment Worksheet For Tax Year 2022(Payment Year 2023) - Payment Due January 31, 2023

3451 of 7056

LEGAL DESCRIPTION: T33 R04-E S27 SESE				PARCEL NO: 082511				CONTROL NO: 82511	
40	\$38,428.15	0.93157718	\$35,798.78						
				0	\$0.00	STAT	999999	STATE OF WISCONSIN	
				0.00471170	\$168.67	CNTY	35	LINCOLN COUNTY	
				0.00159080	\$56.95	MUNI	35006	TOWN OF CORNING	
				0.004886	\$174.91	REG	353500	SCH D OF MERRILL AREA	
				0.00111180	\$39.80	VTAE	001500	NORTH CENTRAL VTAE DISTRICT	
Parcel Total:					\$440.33				

LEGAL DESCRIPTION: T33 R04-E S27 SWSE				PARCEL NO: 082512				CONTROL NO: 82512	
40	\$38,428.15	0.93157718	\$35,798.78						
				0	\$0.00	STAT	999999	STATE OF WISCONSIN	
				0.00471170	\$168.67	CNTY	35	LINCOLN COUNTY	
				0.00159080	\$56.95	MUNI	35006	TOWN OF CORNING	
				0.004886	\$174.91	REG	353500	SCH D OF MERRILL AREA	
				0.00111180	\$39.80	VTAE	001500	NORTH CENTRAL VTAE DISTRICT	
Parcel Total:					\$440.33				

LEGAL DESCRIPTION: T33 R04-E S33 NENE				PARCEL NO: 082513				CONTROL NO: 82513	
40	\$38,428.15	0.93157718	\$35,798.78						
				0	\$0.00	STAT	999999	STATE OF WISCONSIN	
				0.00471170	\$168.67	CNTY	35	LINCOLN COUNTY	
				0.00159080	\$56.95	MUNI	35006	TOWN OF CORNING	
				0.004886	\$174.91	REG	353500	SCH D OF MERRILL AREA	
				0.00111180	\$39.80	VTAE	001500	NORTH CENTRAL VTAE DISTRICT	
Parcel Total:					\$440.33				



State of Wisconsin / Department of Natural Resources

Tony Evers , Governor

Adam N Payne , Secretary

5/22/2023

Chapter 70.114 - Aids Payment Worksheet For Tax Year 2022(Payment Year 2023) - Payment Due January 31, 2023

3452 of 7056

LEGAL DESCRIPTION: T33 R04-E S33 SWNE				PARCEL NO: 082514				CONTROL NO: 82514	
40	\$38,428.15	0.93157718	\$35,798.78						
				0	\$0.00	STAT	999999	STATE OF WISCONSIN	
				0.00471170	\$168.67	CNTY	35	LINCOLN COUNTY	
				0.00159080	\$56.95	MUNI	35006	TOWN OF CORNING	
				0.004886	\$174.91	REG	353500	SCH D OF MERRILL AREA	
				0.00111180	\$39.80	VTAE	001500	NORTH CENTRAL VTAE DISTRICT	
Parcel Total:					\$440.33				

LEGAL DESCRIPTION: T33 R04-E S33 SENE				PARCEL NO: 082515				CONTROL NO: 82515	
40	\$38,428.15	0.93157718	\$35,798.78						
				0	\$0.00	STAT	999999	STATE OF WISCONSIN	
				0.00471170	\$168.67	CNTY	35	LINCOLN COUNTY	
				0.00159080	\$56.95	MUNI	35006	TOWN OF CORNING	
				0.004886	\$174.91	REG	353500	SCH D OF MERRILL AREA	
				0.00111180	\$39.80	VTAE	001500	NORTH CENTRAL VTAE DISTRICT	
Parcel Total:					\$440.33				

LEGAL DESCRIPTION: T33 R04-E S33 NWSW				PARCEL NO: 082516				CONTROL NO: 82516	
40	\$38,428.15	0.93157718	\$35,798.78						
				0	\$0.00	STAT	999999	STATE OF WISCONSIN	
				0.00471170	\$168.67	CNTY	35	LINCOLN COUNTY	
				0.00159080	\$56.95	MUNI	35006	TOWN OF CORNING	
				0.004886	\$174.91	REG	353500	SCH D OF MERRILL AREA	
				0.00111180	\$39.80	VTAE	001500	NORTH CENTRAL VTAE DISTRICT	
Parcel Total:					\$440.33				



State of Wisconsin / Department of Natural Resources

Tony Evers , Governor

Adam N Payne , Secretary

5/22/2023

Chapter 70.114 - Aids Payment Worksheet For Tax Year 2022(Payment Year 2023) - Payment Due January 31, 2023

3453 of 7056

LEGAL DESCRIPTION: T33 R04-E S33 NESW				PARCEL NO: 082517				CONTROL NO: 82517	
40	\$38,428.15	0.93157718	\$35,798.78						
				0	\$0.00	STAT	999999	STATE OF WISCONSIN	
				0.00471170	\$168.67	CNTY	35	LINCOLN COUNTY	
				0.00159080	\$56.95	MUNI	35006	TOWN OF CORNING	
				0.004886	\$174.91	REG	353500	SCH D OF MERRILL AREA	
				0.00111180	\$39.80	VTAE	001500	NORTH CENTRAL VTAE DISTRICT	
Parcel Total:					\$440.33				

LEGAL DESCRIPTION: T33 R04-E S33 SWSW				PARCEL NO: 082518				CONTROL NO: 82518	
40	\$38,428.15	0.93157718	\$35,798.78						
				0	\$0.00	STAT	999999	STATE OF WISCONSIN	
				0.00471170	\$168.67	CNTY	35	LINCOLN COUNTY	
				0.00159080	\$56.95	MUNI	35006	TOWN OF CORNING	
				0.004886	\$174.91	REG	353500	SCH D OF MERRILL AREA	
				0.00111180	\$39.80	VTAE	001500	NORTH CENTRAL VTAE DISTRICT	
Parcel Total:					\$440.33				

LEGAL DESCRIPTION: T33 R04-E S33 SESW				PARCEL NO: 082519				CONTROL NO: 82519	
40	\$38,428.15	0.93157718	\$35,798.78						
				0	\$0.00	STAT	999999	STATE OF WISCONSIN	
				0.00471170	\$168.67	CNTY	35	LINCOLN COUNTY	
				0.00159080	\$56.95	MUNI	35006	TOWN OF CORNING	
				0.004886	\$174.91	REG	353500	SCH D OF MERRILL AREA	
				0.00111180	\$39.80	VTAE	001500	NORTH CENTRAL VTAE DISTRICT	
Parcel Total:					\$440.33				



State of Wisconsin / Department of Natural Resources

Tony Evers , Governor

Adam N Payne , Secretary

5/22/2023

Chapter 70.114 - Aids Payment Worksheet For Tax Year 2022(Payment Year 2023) - Payment Due January 31, 2023

3454 of 7056

LEGAL DESCRIPTION: T33 R04-E S33 NWSE				PARCEL NO: 082520				CONTROL NO: 82520	
40	\$38,428.15	0.93157718	\$35,798.78						
				0	\$0.00	STAT	999999	STATE OF WISCONSIN	
				0.00471170	\$168.67	CNTY	35	LINCOLN COUNTY	
				0.00159080	\$56.95	MUNI	35006	TOWN OF CORNING	
				0.004886	\$174.91	REG	353500	SCH D OF MERRILL AREA	
				0.00111180	\$39.80	VTAE	001500	NORTH CENTRAL VTAE DISTRICT	
Parcel Total:					\$440.33				

LEGAL DESCRIPTION: T33 R04-E S33 NESE				PARCEL NO: 082521				CONTROL NO: 82521	
40	\$38,428.15	0.93157718	\$35,798.78						
				0	\$0.00	STAT	999999	STATE OF WISCONSIN	
				0.00471170	\$168.67	CNTY	35	LINCOLN COUNTY	
				0.00159080	\$56.95	MUNI	35006	TOWN OF CORNING	
				0.004886	\$174.91	REG	353500	SCH D OF MERRILL AREA	
				0.00111180	\$39.80	VTAE	001500	NORTH CENTRAL VTAE DISTRICT	
Parcel Total:					\$440.33				

LEGAL DESCRIPTION: T33 R04-E S33 SESE				PARCEL NO: 082522				CONTROL NO: 82522	
40	\$38,428.15	0.93157718	\$35,798.78						
				0	\$0.00	STAT	999999	STATE OF WISCONSIN	
				0.00471170	\$168.67	CNTY	35	LINCOLN COUNTY	
				0.00159080	\$56.95	MUNI	35006	TOWN OF CORNING	
				0.004886	\$174.91	REG	353500	SCH D OF MERRILL AREA	
				0.00111180	\$39.80	VTAE	001500	NORTH CENTRAL VTAE DISTRICT	
Parcel Total:					\$440.33				



State of Wisconsin / Department of Natural Resources

Tony Evers , Governor

Adam N Payne , Secretary

5/22/2023

Chapter 70.114 - Aids Payment Worksheet For Tax Year 2022(Payment Year 2023) - Payment Due January 31, 2023

3455 of 7056

LEGAL DESCRIPTION: T33 R04-E S33 SWSE				PARCEL NO: 082523				CONTROL NO: 82523	
40	\$38,428.15	0.93157718	\$35,798.78						
				0	\$0.00	STAT	999999	STATE OF WISCONSIN	
				0.00471170	\$168.67	CNTY	35	LINCOLN COUNTY	
				0.00159080	\$56.95	MUNI	35006	TOWN OF CORNING	
				0.004886	\$174.91	REG	353500	SCH D OF MERRILL AREA	
				0.00111180	\$39.80	VTAE	001500	NORTH CENTRAL VTAE DISTRICT	
Parcel Total:					\$440.33				

LEGAL DESCRIPTION: T33 R04-E S33 SWNW				PARCEL NO: 082524				CONTROL NO: 82524	
40	\$38,428.15	0.93157718	\$35,798.78						
				0	\$0.00	STAT	999999	STATE OF WISCONSIN	
				0.00471170	\$168.67	CNTY	35	LINCOLN COUNTY	
				0.00159080	\$56.95	MUNI	35006	TOWN OF CORNING	
				0.004886	\$174.91	REG	353500	SCH D OF MERRILL AREA	
				0.00111180	\$39.80	VTAE	001500	NORTH CENTRAL VTAE DISTRICT	
Parcel Total:					\$440.33				

LEGAL DESCRIPTION: T33 R04-E S33 SENW				PARCEL NO: 082525				CONTROL NO: 82525	
40	\$38,428.15	0.93157718	\$35,798.78						
				0	\$0.00	STAT	999999	STATE OF WISCONSIN	
				0.00471170	\$168.67	CNTY	35	LINCOLN COUNTY	
				0.00159080	\$56.95	MUNI	35006	TOWN OF CORNING	
				0.004886	\$174.91	REG	353500	SCH D OF MERRILL AREA	
				0.00111180	\$39.80	VTAE	001500	NORTH CENTRAL VTAE DISTRICT	
Parcel Total:					\$440.33				



State of Wisconsin / Department of Natural Resources

Tony Evers , Governor

Adam N Payne , Secretary

5/22/2023

Chapter 70.114 - Aids Payment Worksheet For Tax Year 2022(Payment Year 2023) - Payment Due January 31, 2023

3456 of 7056

LEGAL DESCRIPTION: T33 R04-E S34 NWNW				PARCEL NO: 082526				CONTROL NO: 82526			
40	\$38,428.15	0.93157718	\$35,798.78								
				0	\$0.00	STAT	999999	STATE OF WISCONSIN			
				0.00471170	\$168.67	CNTY	35	LINCOLN COUNTY			
				0.00159080	\$56.95	MUNI	35006	TOWN OF CORNING			
				0.004886	\$174.91	REG	353500	SCH D OF MERRILL AREA			
				0.00111180	\$39.80	VTAE	001500	NORTH CENTRAL VTAE DISTRICT			
				Parcel Total:		\$440.33					

LEGAL DESCRIPTION: T33 R04-E S34 NENW				PARCEL NO: 082527				CONTROL NO: 82527			
40	\$38,428.15	0.93157718	\$35,798.78								
				0	\$0.00	STAT	999999	STATE OF WISCONSIN			
				0.00471170	\$168.67	CNTY	35	LINCOLN COUNTY			
				0.00159080	\$56.95	MUNI	35006	TOWN OF CORNING			
				0.004886	\$174.91	REG	353500	SCH D OF MERRILL AREA			
				0.00111180	\$39.80	VTAE	001500	NORTH CENTRAL VTAE DISTRICT			
				Parcel Total:		\$440.33					

LEGAL DESCRIPTION: T33 R04-E S34 SENW				PARCEL NO: 082528				CONTROL NO: 82528			
40	\$38,428.15	0.93157718	\$35,798.78								
				0	\$0.00	STAT	999999	STATE OF WISCONSIN			
				0.00471170	\$168.67	CNTY	35	LINCOLN COUNTY			
				0.00159080	\$56.95	MUNI	35006	TOWN OF CORNING			
				0.004886	\$174.91	REG	353500	SCH D OF MERRILL AREA			
				0.00111180	\$39.80	VTAE	001500	NORTH CENTRAL VTAE DISTRICT			
				Parcel Total:		\$440.33					



State of Wisconsin / Department of Natural Resources

Tony Evers , Governor

Adam N Payne , Secretary

5/22/2023

Chapter 70.114 - Aids Payment Worksheet For Tax Year 2022(Payment Year 2023) - Payment Due January 31, 2023

3457 of 7056

LEGAL DESCRIPTION: T33 R04-E S34 SWNW				PARCEL NO: 082529				CONTROL NO: 82529	
40	\$38,428.15	0.93157718	\$35,798.78						
				0	\$0.00	STAT	999999	STATE OF WISCONSIN	
				0.00471170	\$168.67	CNTY	35	LINCOLN COUNTY	
				0.00159080	\$56.95	MUNI	35006	TOWN OF CORNING	
				0.004886	\$174.91	REG	353500	SCH D OF MERRILL AREA	
				0.00111180	\$39.80	VTAE	001500	NORTH CENTRAL VTAE DISTRICT	
Parcel Total:					\$440.33				

LEGAL DESCRIPTION: T33 R04-E S34 NWNE				PARCEL NO: 082530				CONTROL NO: 82530	
40	\$38,428.15	0.93157718	\$35,798.78						
				0	\$0.00	STAT	999999	STATE OF WISCONSIN	
				0.00471170	\$168.67	CNTY	35	LINCOLN COUNTY	
				0.00159080	\$56.95	MUNI	35006	TOWN OF CORNING	
				0.004886	\$174.91	REG	353500	SCH D OF MERRILL AREA	
				0.00111180	\$39.80	VTAE	001500	NORTH CENTRAL VTAE DISTRICT	
Parcel Total:					\$440.33				

LEGAL DESCRIPTION: T33 R04-E S34 NENE				PARCEL NO: 082531				CONTROL NO: 82531	
40	\$38,428.15	0.93157718	\$35,798.78						
				0	\$0.00	STAT	999999	STATE OF WISCONSIN	
				0.00471170	\$168.67	CNTY	35	LINCOLN COUNTY	
				0.00159080	\$56.95	MUNI	35006	TOWN OF CORNING	
				0.004886	\$174.91	REG	353500	SCH D OF MERRILL AREA	
				0.00111180	\$39.80	VTAE	001500	NORTH CENTRAL VTAE DISTRICT	
Parcel Total:					\$440.33				



State of Wisconsin / Department of Natural Resources

Tony Evers , Governor

Adam N Payne , Secretary

5/22/2023

Chapter 70.114 - Aids Payment Worksheet For Tax Year 2022(Payment Year 2023) - Payment Due January 31, 2023

3458 of 7056

LEGAL DESCRIPTION: T33 R04-E S34 SENE				PARCEL NO: 082532				CONTROL NO: 82532	
40	\$38,428.15	0.93157718	\$35,798.78						
				0	\$0.00	STAT	999999	STATE OF WISCONSIN	
				0.00471170	\$168.67	CNTY	35	LINCOLN COUNTY	
				0.00159080	\$56.95	MUNI	35006	TOWN OF CORNING	
				0.004886	\$174.91	REG	353500	SCH D OF MERRILL AREA	
				0.00111180	\$39.80	VTAE	001500	NORTH CENTRAL VTAE DISTRICT	
Parcel Total:					\$440.33				

LEGAL DESCRIPTION: T33 R04-E S34 SWNE				PARCEL NO: 082533				CONTROL NO: 82533	
40	\$38,428.15	0.93157718	\$35,798.78						
				0	\$0.00	STAT	999999	STATE OF WISCONSIN	
				0.00471170	\$168.67	CNTY	35	LINCOLN COUNTY	
				0.00159080	\$56.95	MUNI	35006	TOWN OF CORNING	
				0.004886	\$174.91	REG	353500	SCH D OF MERRILL AREA	
				0.00111180	\$39.80	VTAE	001500	NORTH CENTRAL VTAE DISTRICT	
Parcel Total:					\$440.33				

LEGAL DESCRIPTION: T33 R04-E S34 NWSW				PARCEL NO: 082534				CONTROL NO: 82534	
40	\$38,428.15	0.93157718	\$35,798.78						
				0	\$0.00	STAT	999999	STATE OF WISCONSIN	
				0.00471170	\$168.67	CNTY	35	LINCOLN COUNTY	
				0.00159080	\$56.95	MUNI	35006	TOWN OF CORNING	
				0.004886	\$174.91	REG	353500	SCH D OF MERRILL AREA	
				0.00111180	\$39.80	VTAE	001500	NORTH CENTRAL VTAE DISTRICT	
Parcel Total:					\$440.33				



State of Wisconsin / Department of Natural Resources

Tony Evers , Governor

Adam N Payne , Secretary

5/22/2023

Chapter 70.114 - Aids Payment Worksheet For Tax Year 2022(Payment Year 2023) - Payment Due January 31, 2023

3459 of 7056

LEGAL DESCRIPTION: T33 R04-E S34 NESW	PARCEL NO: 082535	CONTROL NO: 82535
---------------------------------------	-------------------	-------------------

40	\$38,428.15	0.93157718	\$35,798.78	
----	-------------	------------	-------------	--

0	\$0.00	STAT	999999	STATE OF WISCONSIN
0.00471170	\$168.67	CNTY	35	LINCOLN COUNTY
0.00159080	\$56.95	MUNI	35006	TOWN OF CORNING
0.004886	\$174.91	REG	353500	SCH D OF MERRILL AREA
0.00111180	\$39.80	VTAE	001500	NORTH CENTRAL VTAE DISTRICT

Parcel Total:	\$440.33
---------------	----------

LEGAL DESCRIPTION: T33 R04-E S34 SESW	PARCEL NO: 082536	CONTROL NO: 82536
---------------------------------------	-------------------	-------------------

40	\$38,428.15	0.93157718	\$35,798.78	
----	-------------	------------	-------------	--

0	\$0.00	STAT	999999	STATE OF WISCONSIN
0.00471170	\$168.67	CNTY	35	LINCOLN COUNTY
0.00159080	\$56.95	MUNI	35006	TOWN OF CORNING
0.004886	\$174.91	REG	353500	SCH D OF MERRILL AREA
0.00111180	\$39.80	VTAE	001500	NORTH CENTRAL VTAE DISTRICT

Parcel Total:	\$440.33
---------------	----------

LEGAL DESCRIPTION: T33 R04-E S34 SWSW	PARCEL NO: 082537	CONTROL NO: 82537
---------------------------------------	-------------------	-------------------

40	\$38,428.15	0.93157718	\$35,798.78	
----	-------------	------------	-------------	--

0	\$0.00	STAT	999999	STATE OF WISCONSIN
0.00471170	\$168.67	CNTY	35	LINCOLN COUNTY
0.00159080	\$56.95	MUNI	35006	TOWN OF CORNING
0.004886	\$174.91	REG	353500	SCH D OF MERRILL AREA
0.00111180	\$39.80	VTAE	001500	NORTH CENTRAL VTAE DISTRICT

Parcel Total:	\$440.33
---------------	----------



State of Wisconsin / Department of Natural Resources

Tony Evers , Governor

Adam N Payne , Secretary

5/22/2023

Chapter 70.114 - Aids Payment Worksheet For Tax Year 2022(Payment Year 2023) - Payment Due January 31, 2023

3460 of 7056

LEGAL DESCRIPTION: T33 R04-E S34 NWSE				PARCEL NO: 082538				CONTROL NO: 82538	
40	\$38,428.15	0.93157718	\$35,798.78						
				0	\$0.00	STAT	999999	STATE OF WISCONSIN	
				0.00471170	\$168.67	CNTY	35	LINCOLN COUNTY	
				0.00159080	\$56.95	MUNI	35006	TOWN OF CORNING	
				0.004886	\$174.91	REG	353500	SCH D OF MERRILL AREA	
				0.00111180	\$39.80	VTAE	001500	NORTH CENTRAL VTAE DISTRICT	
Parcel Total:					\$440.33				

LEGAL DESCRIPTION: T33 R04-E S34 NESE				PARCEL NO: 082539				CONTROL NO: 82539	
40	\$38,428.15	0.93157718	\$35,798.78						
				0	\$0.00	STAT	999999	STATE OF WISCONSIN	
				0.00471170	\$168.67	CNTY	35	LINCOLN COUNTY	
				0.00159080	\$56.95	MUNI	35006	TOWN OF CORNING	
				0.004886	\$174.91	REG	353500	SCH D OF MERRILL AREA	
				0.00111180	\$39.80	VTAE	001500	NORTH CENTRAL VTAE DISTRICT	
Parcel Total:					\$440.33				

LEGAL DESCRIPTION: T33 R04-E S34 SESE				PARCEL NO: 082540				CONTROL NO: 82540	
40	\$38,428.15	0.93157718	\$35,798.78						
				0	\$0.00	STAT	999999	STATE OF WISCONSIN	
				0.00471170	\$168.67	CNTY	35	LINCOLN COUNTY	
				0.00159080	\$56.95	MUNI	35006	TOWN OF CORNING	
				0.004886	\$174.91	REG	353500	SCH D OF MERRILL AREA	
				0.00111180	\$39.80	VTAE	001500	NORTH CENTRAL VTAE DISTRICT	
Parcel Total:					\$440.33				



State of Wisconsin / Department of Natural Resources

Tony Evers , Governor

Adam N Payne , Secretary

5/22/2023

Chapter 70.114 - Aids Payment Worksheet For Tax Year 2022(Payment Year 2023) - Payment Due January 31, 2023

3461 of 7056

LEGAL DESCRIPTION: T33 R04-E S34 SWSE	PARCEL NO: 082541	CONTROL NO: 82541
---------------------------------------	-------------------	-------------------

40	\$38,428.15	0.93157718	\$35,798.78	
----	-------------	------------	-------------	--

0	\$0.00	STAT	999999	STATE OF WISCONSIN
---	--------	------	--------	--------------------

0.00471170	\$168.67	CNTY	35	LINCOLN COUNTY
------------	----------	------	----	----------------

0.00159080	\$56.95	MUNI	35006	TOWN OF CORNING
------------	---------	------	-------	-----------------

0.004886	\$174.91	REG	353500	SCH D OF MERRILL AREA
----------	----------	-----	--------	-----------------------

0.00111180	\$39.80	VTAE	001500	NORTH CENTRAL VTAE DISTRICT
------------	---------	------	--------	-----------------------------

Parcel Total:	\$440.33
---------------	----------

File Number Total:	\$22,016.50
--------------------	-------------

Municipality Total:	\$33,792.45
---------------------	-------------



State of Wisconsin / Department of Natural Resources

Tony Evers , Governor

Adam N Payne , Secretary

5/22/2023

Chapter 70.114 - Aids Payment Worksheet For Tax Year 2022(Payment Year 2023) - Payment Due January 31, 2023

3462 of 7056

DETAIL FOR TOWN OF HARDING, LINCOLN COUNTY

Acres	Est. Adjust. Purch. Price	Level of Assessment	Adjusted Local Value	Net Gen. Tax Rate	Calc. Aid Pay Amount	----- Taxing Jurisdiction ----- Type	Code	Description
FILE NO: W 1294 *			DATE OF PURCHASE: 10/22/1997			GRANTOR: WI PUBLIC SERVICE CORPORATIO		
LEGAL DESCRIPTION: T32 R05-E S01 FR NENE				PARCEL NO: 08.013205.001.000		CONTROL NO: 80022		
44.77	\$154,900.63	0.95474092	\$147,889.97					
				0	\$0.00	STAT	999999	STATE OF WISCONSIN
				0.00472790	\$699.21	CNTY	35	LINCOLN COUNTY
				0.00074570	\$110.28	MUNI	35008	TOWN OF HARDING
				0.00490280	\$725.08	REG	353500	SCH D OF MERRILL AREA
				0.00111570	\$165.00	VTAE	001500	NORTH CENTRAL VTAE DISTRICT
Parcel Total:					\$1,699.57			

LEGAL DESCRIPTION: T32 R05-E S01 SENE				PARCEL NO: 08.013205.004.000		CONTROL NO: 80023		
40	\$127,635.34	0.95474092	\$121,858.68					
				0	\$0.00	STAT	999999	STATE OF WISCONSIN
				0.00472790	\$576.13	CNTY	35	LINCOLN COUNTY
				0.00074570	\$90.87	MUNI	35008	TOWN OF HARDING
				0.00490280	\$597.45	REG	353500	SCH D OF MERRILL AREA
				0.00111570	\$135.96	VTAE	001500	NORTH CENTRAL VTAE DISTRICT
Parcel Total:					\$1,400.41			



State of Wisconsin / Department of Natural Resources

Tony Evers , Governor

Adam N Payne , Secretary

5/22/2023

Chapter 70.114 - Aids Payment Worksheet For Tax Year 2022(Payment Year 2023) - Payment Due January 31, 2023

3463 of 7056

LEGAL DESCRIPTION: T32 R05-E S01 NESE				PARCEL NO: 08.013205.013.000				CONTROL NO: 80024	
40	\$126,389.92	0.95474092	\$120,669.63	0	\$0.00	STAT	999999	STATE OF WISCONSIN	
				0.00472790	\$570.51	CNTY	35	LINCOLN COUNTY	
				0.00074570	\$89.98	MUNI	35008	TOWN OF HARDING	
				0.00490280	\$591.62	REG	353500	SCH D OF MERRILL AREA	
				0.00111570	\$134.63	VTAE	001500	NORTH CENTRAL VTAE DISTRICT	
Parcel Total:				\$1,386.74					

LEGAL DESCRIPTION: T32 R05-E S01 SESE				PARCEL NO: 08.013205.016.000				CONTROL NO: 80025	
40	\$126,389.92	0.95474092	\$120,669.63	0	\$0.00	STAT	999999	STATE OF WISCONSIN	
				0.00472790	\$570.51	CNTY	35	LINCOLN COUNTY	
				0.00074570	\$89.98	MUNI	35008	TOWN OF HARDING	
				0.00490280	\$591.62	REG	353500	SCH D OF MERRILL AREA	
				0.00111570	\$134.63	VTAE	001500	NORTH CENTRAL VTAE DISTRICT	
Parcel Total:				\$1,386.74					

LEGAL DESCRIPTION: T32 R05-E S12 NENE				PARCEL NO: 08.123205.001.000				CONTROL NO: 80026	
40	\$123,912.47	0.95474092	\$118,304.31	0	\$0.00	STAT	999999	STATE OF WISCONSIN	
				0.00472790	\$559.33	CNTY	35	LINCOLN COUNTY	
				0.00074570	\$88.22	MUNI	35008	TOWN OF HARDING	
				0.00490280	\$580.02	REG	353500	SCH D OF MERRILL AREA	
				0.00111570	\$131.99	VTAE	001500	NORTH CENTRAL VTAE DISTRICT	
Parcel Total:				\$1,359.56					



State of Wisconsin / Department of Natural Resources

Tony Evers , Governor

Adam N Payne , Secretary

5/22/2023

Chapter 70.114 - Aids Payment Worksheet For Tax Year 2022(Payment Year 2023) - Payment Due January 31, 2023

3464 of 7056

LEGAL DESCRIPTION: T32 R05-E S12 SENE	PARCEL NO: .08.123205.004.000	CONTROL NO: 80027
---------------------------------------	-------------------------------	-------------------

40 \$123,912.47 0.95474092 \$118,304.31

0	\$0.00	STAT	999999	STATE OF WISCONSIN
0.00472790	\$559.33	CNTY	35	LINCOLN COUNTY
0.00074570	\$88.22	MUNI	35008	TOWN OF HARDING
0.00490280	\$580.02	REG	353500	SCH D OF MERRILL AREA
0.00111570	\$131.99	VTAE	001500	NORTH CENTRAL VTAE DISTRICT

Parcel Total: \$1,359.56

LEGAL DESCRIPTION: T32 R05-E S12 NESE	PARCEL NO: 08.123205.013.000	CONTROL NO: 80028
---------------------------------------	------------------------------	-------------------

40 \$123,912.47 0.95474092 \$118,304.31

0	\$0.00	STAT	999999	STATE OF WISCONSIN
0.00472790	\$559.33	CNTY	35	LINCOLN COUNTY
0.00074570	\$88.22	MUNI	35008	TOWN OF HARDING
0.00490280	\$580.02	REG	353500	SCH D OF MERRILL AREA
0.00111570	\$131.99	VTAE	001500	NORTH CENTRAL VTAE DISTRICT

Parcel Total: \$1,359.56

LEGAL DESCRIPTION: T32 R05-E S12 SESE	PARCEL NO: 08.123205.016.000	CONTROL NO: 80029
---------------------------------------	------------------------------	-------------------

40 \$130,112.78 0.95474092 \$124,224.00

0	\$0.00	STAT	999999	STATE OF WISCONSIN
0.00472790	\$587.32	CNTY	35	LINCOLN COUNTY
0.00074570	\$92.64	MUNI	35008	TOWN OF HARDING
0.00490280	\$609.05	REG	353500	SCH D OF MERRILL AREA
0.00111570	\$138.60	VTAE	001500	NORTH CENTRAL VTAE DISTRICT

Parcel Total: \$1,427.61



State of Wisconsin / Department of Natural Resources

Tony Evers , Governor

Adam N Payne , Secretary

5/22/2023

Chapter 70.114 - Aids Payment Worksheet For Tax Year 2022(Payment Year 2023) - Payment Due January 31, 2023

3465 of 7056

LEGAL DESCRIPTION: T32 R05-E S12 SWSE	PARCEL NO: 08.3123205.015.000	CONTROL NO: 80030
---------------------------------------	-------------------------------	-------------------

40	\$130,112.78	0.95474092	\$124,224.00	
----	--------------	------------	--------------	--

0	\$0.00	STAT	999999	STATE OF WISCONSIN
0.00472790	\$587.32	CNTY	35	LINCOLN COUNTY
0.00074570	\$92.64	MUNI	35008	TOWN OF HARDING
0.00490280	\$609.05	REG	353500	SCH D OF MERRILL AREA
0.00111570	\$138.60	VTAE	001500	NORTH CENTRAL VTAE DISTRICT

Parcel Total:	\$1,427.61
---------------	------------

LEGAL DESCRIPTION: T32 R05-E S13 GOV LOT 1	PARCEL NO: 08.133205.004.000	CONTROL NO: 80031
--	------------------------------	-------------------

36.8	\$111,525.24	0.95474092	\$106,477.71	
------	--------------	------------	--------------	--

0	\$0.00	STAT	999999	STATE OF WISCONSIN
0.00472790	\$503.41	CNTY	35	LINCOLN COUNTY
0.00074570	\$79.40	MUNI	35008	TOWN OF HARDING
0.00490280	\$522.04	REG	353500	SCH D OF MERRILL AREA
0.00111570	\$118.80	VTAE	001500	NORTH CENTRAL VTAE DISTRICT

Parcel Total:	\$1,223.65
---------------	------------

LEGAL DESCRIPTION: T32 R05-E S13 GOV LOT 2	PARCEL NO: 08.133205.014.000	CONTROL NO: 80032
--	------------------------------	-------------------

56.89	\$161,087.55	0.95474092	\$153,796.88	
-------	--------------	------------	--------------	--

0	\$0.00	STAT	999999	STATE OF WISCONSIN
0.00472790	\$727.13	CNTY	35	LINCOLN COUNTY
0.00074570	\$114.69	MUNI	35008	TOWN OF HARDING
0.00490280	\$754.04	REG	353500	SCH D OF MERRILL AREA
0.00111570	\$171.59	VTAE	001500	NORTH CENTRAL VTAE DISTRICT

Parcel Total:	\$1,767.45
---------------	------------



State of Wisconsin / Department of Natural Resources

Tony Evers , Governor

Adam N Payne , Secretary

5/22/2023

Chapter 70.114 - Aids Payment Worksheet For Tax Year 2022(Payment Year 2023) - Payment Due January 31, 2023

3466 of 7056

LEGAL DESCRIPTION: T32 R05-E S13 GOV LOT 3	PARCEL NO: 08.133205.015.000	CONTROL NO: 80033
--	------------------------------	-------------------

43.25	\$148,700.32	0.95474092	\$141,970.28		
-------	--------------	------------	--------------	--	--

0	\$0.00	STAT	999999	STATE OF WISCONSIN	
0.00472790	\$671.22	CNTY	35	LINCOLN COUNTY	
0.00074570	\$105.87	MUNI	35008	TOWN OF HARDING	
0.00490280	\$696.05	REG	353500	SCH D OF MERRILL AREA	
0.00111570	\$158.40	VTAE	001500	NORTH CENTRAL VTAE DISTRICT	

Parcel Total:	\$1,631.54	
---------------	------------	--

LEGAL DESCRIPTION: T32 R05-E S13 NENE	PARCEL NO: 08.133205.001.000	CONTROL NO: 80034
---------------------------------------	------------------------------	-------------------

40	\$130,112.78	0.95474092	\$124,224.00		
----	--------------	------------	--------------	--	--

0	\$0.00	STAT	999999	STATE OF WISCONSIN	
0.00472790	\$587.32	CNTY	35	LINCOLN COUNTY	
0.00074570	\$92.64	MUNI	35008	TOWN OF HARDING	
0.00490280	\$609.05	REG	353500	SCH D OF MERRILL AREA	
0.00111570	\$138.60	VTAE	001500	NORTH CENTRAL VTAE DISTRICT	

Parcel Total:	\$1,427.61	
---------------	------------	--

LEGAL DESCRIPTION: T32 R05-E S13 NWNE	PARCEL NO: 08.133205.002.000	CONTROL NO: 80035
---------------------------------------	------------------------------	-------------------

40	\$130,112.78	0.95474092	\$124,224.00		
----	--------------	------------	--------------	--	--

0	\$0.00	STAT	999999	STATE OF WISCONSIN	
0.00472790	\$587.32	CNTY	35	LINCOLN COUNTY	
0.00074570	\$92.64	MUNI	35008	TOWN OF HARDING	
0.00490280	\$609.05	REG	353500	SCH D OF MERRILL AREA	
0.00111570	\$138.60	VTAE	001500	NORTH CENTRAL VTAE DISTRICT	

Parcel Total:	\$1,427.61	
---------------	------------	--



State of Wisconsin / Department of Natural Resources

Tony Evers , Governor

Adam N Payne , Secretary

5/22/2023

Chapter 70.114 - Aids Payment Worksheet For Tax Year 2022(Payment Year 2023) - Payment Due January 31, 2023

3467 of 7056

LEGAL DESCRIPTION: T32 R05-E S13 SWNE	PARCEL NO: 08.133205.003.000	CONTROL NO: 80036
---------------------------------------	------------------------------	-------------------

40 \$130,112.78 0.95474092 \$124,224.00

0	\$0.00	STAT	999999	STATE OF WISCONSIN
0.00472790	\$587.32	CNTY	35	LINCOLN COUNTY
0.00074570	\$92.64	MUNI	35008	TOWN OF HARDING
0.00490280	\$609.05	REG	353500	SCH D OF MERRILL AREA
0.00111570	\$138.60	VTAE	001500	NORTH CENTRAL VTAE DISTRICT

Parcel Total: \$1,427.61

LEGAL DESCRIPTION: T32 R05-E S13 NENW	PARCEL NO: 08.133205.005.000	CONTROL NO: 80037
---------------------------------------	------------------------------	-------------------

40 \$130,112.78 0.95474092 \$124,224.00

0	\$0.00	STAT	999999	STATE OF WISCONSIN
0.00472790	\$587.32	CNTY	35	LINCOLN COUNTY
0.00074570	\$92.64	MUNI	35008	TOWN OF HARDING
0.00490280	\$609.05	REG	353500	SCH D OF MERRILL AREA
0.00111570	\$138.60	VTAE	001500	NORTH CENTRAL VTAE DISTRICT

Parcel Total: \$1,427.61

LEGAL DESCRIPTION: T32 R05-E S13 SENW	PARCEL NO: 08.133205.008.000	CONTROL NO: 80038
---------------------------------------	------------------------------	-------------------

40 \$136,313.09 0.95474092 \$130,143.69

0	\$0.00	STAT	999999	STATE OF WISCONSIN
0.00472790	\$615.30	CNTY	35	LINCOLN COUNTY
0.00074570	\$97.05	MUNI	35008	TOWN OF HARDING
0.00490280	\$638.07	REG	353500	SCH D OF MERRILL AREA
0.00111570	\$145.20	VTAE	001500	NORTH CENTRAL VTAE DISTRICT

Parcel Total: \$1,495.62



State of Wisconsin / Department of Natural Resources

Tony Evers , Governor

Adam N Payne , Secretary

5/22/2023

Chapter 70.114 - Aids Payment Worksheet For Tax Year 2022(Payment Year 2023) - Payment Due January 31, 2023

3468 of 7056

LEGAL DESCRIPTION: T32 R05-E S13 NESW	PARCEL NO: 08.133205.009.000	CONTROL NO: 80039
---------------------------------------	------------------------------	-------------------

40 \$142,513.40 0.95474092 \$136,063.38

0	\$0.00	STAT	999999	STATE OF WISCONSIN
0.00472790	\$643.29	CNTY	35	LINCOLN COUNTY
0.00074570	\$101.46	MUNI	35008	TOWN OF HARDING
0.00490280	\$667.09	REG	353500	SCH D OF MERRILL AREA
0.00111570	\$151.81	VTAE	001500	NORTH CENTRAL VTAE DISTRICT

Parcel Total: \$1,563.65

LEGAL DESCRIPTION: T32 R05-E S13 SESW	PARCEL NO: 08.133205.012.000	CONTROL NO: 80040
---------------------------------------	------------------------------	-------------------

40 \$136,313.09 0.95474092 \$130,143.69

0	\$0.00	STAT	999999	STATE OF WISCONSIN
0.00472790	\$615.30	CNTY	35	LINCOLN COUNTY
0.00074570	\$97.05	MUNI	35008	TOWN OF HARDING
0.00490280	\$638.07	REG	353500	SCH D OF MERRILL AREA
0.00111570	\$145.20	VTAE	001500	NORTH CENTRAL VTAE DISTRICT

Parcel Total: \$1,495.62

File Number Total: \$27,695.33



State of Wisconsin / Department of Natural Resources

Tony Evers , Governor

Adam N Payne , Secretary

5/22/2023

Chapter 70.114 - Aids Payment Worksheet For Tax Year 2022(Payment Year 2023) - Payment Due January 31, 2023

3469 of 7056

FILE NO: WM 60151 *		DATE OF PURCHASE: 11/14/2011		GRANTOR: Sherry L Brown	
LEGAL DESCRIPTION: T32 R05-E S13 PT OF NWSW		PARCEL NO: Pt. 008-3205-133-9995		CONTROL NO: 123198	
0.16	\$312.52	0.95474092	\$298.38		
		0	\$0.00	STAT 999999	STATE OF WISCONSIN
		0.00472790	\$1.41	CNTY 35	LINCOLN COUNTY
		0.00074570	\$0.22	MUNI 35008	TOWN OF HARDING
		0.00490280	\$1.46	REG 353500	SCH D OF MERRILL AREA
		0.00111570	\$0.33	VTAE 001500	NORTH CENTRAL VTAE DISTRICT
Parcel Total:			\$3.42		
File Number Total:			\$3.42		
Municipality Total:			\$27,698.75		



State of Wisconsin / Department of Natural Resources

Tony Evers , Governor

Adam N Payne , Secretary

5/22/2023

Chapter 70.114 - Aids Payment Worksheet For Tax Year 2022(Payment Year 2023) - Payment Due January 31, 2023

3470 of 7056

DETAIL FOR TOWN OF HARRISON, LINCOLN COUNTY

Acres	Est. Adjust. Purch. Price	Level of Assessment	Adjusted Local Value	Net Gen. Tax Rate	Calc. Aid Pay Amount	Type	Code	Taxing Jurisdiction Description
FILE NO: FI 2475 *			DATE OF PURCHASE: 02/21/1996			GRANTOR: GRANT GOEHE		
LEGAL DESCRIPTION: T34 R08-E S25 SWNE				PARCEL NO: 10.253408.003.000.00		CONTROL NO: 76342		
40	\$52,586.73	0.78503363	\$41,282.35					
				0	\$0.00	STAT	999999	STATE OF WISCONSIN
				0.00602570	\$248.75	CNTY	35	LINCOLN COUNTY
				0.000847	\$34.97	MUNI	35010	TOWN OF HARRISON
				0.00624860	\$257.96	REG	353500	SCH D OF MERRILL AREA
				0.00142190	\$58.70	VTAE	001500	NORTH CENTRAL VTAE DISTRICT
Parcel Total:					\$600.38			
File Number Total:					\$600.38			
Municipality Total:					\$600.38			



State of Wisconsin / Department of Natural Resources

Tony Evers , Governor

Adam N Payne , Secretary

5/22/2023

Chapter 70.114 - Aids Payment Worksheet For Tax Year 2022(Payment Year 2023) - Payment Due January 31, 2023

3471 of 7056

DETAIL FOR TOWN OF KING, LINCOLN COUNTY

Acres	Est. Adjust. Purch. Price	Level of Assessment	Adjusted Local Value	Net Gen. Tax Rate	Calc. Aid Pay Amount	----- Taxing Jurisdiction -----		
						Type	Code	Description
FILE NO: WR 500 F			DATE OF PURCHASE: 10/14/1999			GRANTOR: PACKAGING CORP. OF AMERICA		
LEGAL DESCRIPTION: T35 R07-E S01 GOV LOT 2				PARCEL NO: 082554		CONTROL NO: 82554		
48.3	\$96,485.21	0.78885084	\$76,112.44					
				0	\$0.00	STAT	999999	STATE OF WISCONSIN
				0.00568910	\$433.01	CNTY	35	LINCOLN COUNTY
				0.00056770	\$43.21	MUNI	35012	TOWN OF KING
				0.00815530	\$620.72	REG	355754	SCH D OF TOMAHAWK
				0.000176	\$13.39	VTAE	001600	NICOLET VTAE DISTRICT
Parcel Total:					\$1,110.33			

LEGAL DESCRIPTION: T35 R07-E S01 NWNE				PARCEL NO: 082555		CONTROL NO: 82555		
71	\$142,361.97	0.78885084	\$112,302.36					
				0	\$0.00	STAT	999999	STATE OF WISCONSIN
				0.00568910	\$638.89	CNTY	35	LINCOLN COUNTY
				0.00056770	\$63.75	MUNI	35012	TOWN OF KING
				0.00815530	\$915.86	REG	355754	SCH D OF TOMAHAWK
				0.000176	\$19.76	VTAE	001600	NICOLET VTAE DISTRICT
Parcel Total:					\$1,638.26			



State of Wisconsin / Department of Natural Resources

Tony Evers , Governor

Adam N Payne , Secretary

5/22/2023

Chapter 70.114 - Aids Payment Worksheet For Tax Year 2022(Payment Year 2023) - Payment Due January 31, 2023

3472 of 7056

LEGAL DESCRIPTION: T35 R07-E S01 NENW	PARCEL NO: 082556	CONTROL NO: 82556
---------------------------------------	-------------------	-------------------

71	\$142,361.97	0.78885084	\$112,302.36	
----	--------------	------------	--------------	--

0	\$0.00	STAT	999999	STATE OF WISCONSIN
0.00568910	\$638.89	CNTY	35	LINCOLN COUNTY
0.00056770	\$63.75	MUNI	35012	TOWN OF KING
0.00815530	\$915.86	REG	355754	SCH D OF TOMAHAWK
0.000176	\$19.76	VTAE	001600	NICOLET VTAE DISTRICT

Parcel Total:	\$1,638.26
---------------	------------

LEGAL DESCRIPTION: T35 R07-E S01 NWSW	PARCEL NO: 082557	CONTROL NO: 82557
---------------------------------------	-------------------	-------------------

40	\$79,904.93	0.78885084	\$63,033.07	
----	-------------	------------	-------------	--

0	\$0.00	STAT	999999	STATE OF WISCONSIN
0.00568910	\$358.60	CNTY	35	LINCOLN COUNTY
0.00056770	\$35.78	MUNI	35012	TOWN OF KING
0.00815530	\$514.05	REG	355754	SCH D OF TOMAHAWK
0.000176	\$11.09	VTAE	001600	NICOLET VTAE DISTRICT

Parcel Total:	\$919.52
---------------	----------

LEGAL DESCRIPTION: T35 R07-E S01 SWNW	PARCEL NO: 082558	CONTROL NO: 82558
---------------------------------------	-------------------	-------------------

40	\$79,904.93	0.78885084	\$63,033.07	
----	-------------	------------	-------------	--

0	\$0.00	STAT	999999	STATE OF WISCONSIN
0.00568910	\$358.60	CNTY	35	LINCOLN COUNTY
0.00056770	\$35.78	MUNI	35012	TOWN OF KING
0.00815530	\$514.05	REG	355754	SCH D OF TOMAHAWK
0.000176	\$11.09	VTAE	001600	NICOLET VTAE DISTRICT

Parcel Total:	\$919.52
---------------	----------



State of Wisconsin / Department of Natural Resources

Tony Evers , Governor

Adam N Payne , Secretary

5/22/2023

Chapter 70.114 - Aids Payment Worksheet For Tax Year 2022(Payment Year 2023) - Payment Due January 31, 2023

3473 of 7056

LEGAL DESCRIPTION: T35 R07-E S01 SENW				PARCEL NO: 082559				CONTROL NO: 82559			
40	\$79,904.93	0.78885084	\$63,033.07								
				0	\$0.00	STAT	999999	STATE OF WISCONSIN			
				0.00568910	\$358.60	CNTY	35	LINCOLN COUNTY			
				0.00056770	\$35.78	MUNI	35012	TOWN OF KING			
				0.00815530	\$514.05	REG	355754	SCH D OF TOMAHAWK			
				0.000176	\$11.09	VTAE	001600	NICOLET VTAE DISTRICT			
Parcel Total:					\$919.52						

LEGAL DESCRIPTION: T35 R07-E S10 NWSW				PARCEL NO: 082560				CONTROL NO: 82560			
40	\$79,904.93	0.78885084	\$63,033.07								
				0	\$0.00	STAT	999999	STATE OF WISCONSIN			
				0.00568910	\$358.60	CNTY	35	LINCOLN COUNTY			
				0.00056770	\$35.78	MUNI	35012	TOWN OF KING			
				0.00815530	\$514.05	REG	355754	SCH D OF TOMAHAWK			
				0.000176	\$11.09	VTAE	001600	NICOLET VTAE DISTRICT			
Parcel Total:					\$919.52						

LEGAL DESCRIPTION: T35 R07-E S10 NESW				PARCEL NO: 082561				CONTROL NO: 82561			
40	\$79,904.93	0.78885084	\$63,033.07								
				0	\$0.00	STAT	999999	STATE OF WISCONSIN			
				0.00568910	\$358.60	CNTY	35	LINCOLN COUNTY			
				0.00056770	\$35.78	MUNI	35012	TOWN OF KING			
				0.00815530	\$514.05	REG	355754	SCH D OF TOMAHAWK			
				0.000176	\$11.09	VTAE	001600	NICOLET VTAE DISTRICT			
Parcel Total:					\$919.52						



State of Wisconsin / Department of Natural Resources

Tony Evers , Governor

Adam N Payne , Secretary

5/22/2023

Chapter 70.114 - Aids Payment Worksheet For Tax Year 2022(Payment Year 2023) - Payment Due January 31, 2023

3474 of 7056

LEGAL DESCRIPTION: T35 R07-E S10 SWSW	PARCEL NO: 082562	CONTROL NO: 82562
---------------------------------------	-------------------	-------------------

40	\$79,904.93	0.78885084	\$63,033.07
----	-------------	------------	-------------

0	\$0.00	STAT	999999	STATE OF WISCONSIN
0.00568910	\$358.60	CNTY	35	LINCOLN COUNTY
0.00056770	\$35.78	MUNI	35012	TOWN OF KING
0.00815530	\$514.05	REG	355754	SCH D OF TOMAHAWK
0.000176	\$11.09	VTAE	001600	NICOLET VTAE DISTRICT

Parcel Total:	\$919.52
---------------	----------

LEGAL DESCRIPTION: T35 R07-E S10 GOV LOT 1	PARCEL NO: 082563	CONTROL NO: 82563
--	-------------------	-------------------

37.86	\$75,630.02	0.78885084	\$59,660.80
-------	-------------	------------	-------------

0	\$0.00	STAT	999999	STATE OF WISCONSIN
0.00568910	\$339.41	CNTY	35	LINCOLN COUNTY
0.00056770	\$33.87	MUNI	35012	TOWN OF KING
0.00815530	\$486.55	REG	355754	SCH D OF TOMAHAWK
0.000176	\$10.50	VTAE	001600	NICOLET VTAE DISTRICT

Parcel Total:	\$870.33
---------------	----------

LEGAL DESCRIPTION: T35 R07-E S10 GOV LOT 2	PARCEL NO: 082564	CONTROL NO: 82564
--	-------------------	-------------------

58.1	\$116,061.92	0.78885084	\$91,555.54
------	--------------	------------	-------------

0	\$0.00	STAT	999999	STATE OF WISCONSIN
0.00568910	\$520.86	CNTY	35	LINCOLN COUNTY
0.00056770	\$51.98	MUNI	35012	TOWN OF KING
0.00815530	\$746.66	REG	355754	SCH D OF TOMAHAWK
0.000176	\$16.11	VTAE	001600	NICOLET VTAE DISTRICT

Parcel Total:	\$1,335.61
---------------	------------



State of Wisconsin / Department of Natural Resources

Tony Evers , Governor

Adam N Payne , Secretary

5/22/2023

Chapter 70.114 - Aids Payment Worksheet For Tax Year 2022(Payment Year 2023) - Payment Due January 31, 2023

3475 of 7056

LEGAL DESCRIPTION: T35 R07-E S10 GOV LOT 3				PARCEL NO: 082565		CONTROL NO: 82565		
28.2	\$56,332.98	0.78885084	\$44,438.32					
				0	\$0.00	STAT	999999	STATE OF WISCONSIN
				0.00568910	\$252.81	CNTY	35	LINCOLN COUNTY
				0.00056770	\$25.23	MUNI	35012	TOWN OF KING
				0.00815530	\$362.41	REG	355754	SCH D OF TOMAHAWK
				0.000176	\$7.82	VTAE	001600	NICOLET VTAE DISTRICT
Parcel Total:					\$648.27			

LEGAL DESCRIPTION: T35 R07-E S10 GOV LOT 4				PARCEL NO: 082566		CONTROL NO: 82566		
5.56	\$11,106.78	0.78885084	\$8,761.59					
				0	\$0.00	STAT	999999	STATE OF WISCONSIN
				0.00568910	\$49.85	CNTY	35	LINCOLN COUNTY
				0.00056770	\$4.97	MUNI	35012	TOWN OF KING
				0.00815530	\$71.45	REG	355754	SCH D OF TOMAHAWK
				0.000176	\$1.54	VTAE	001600	NICOLET VTAE DISTRICT
Parcel Total:					\$127.81			

LEGAL DESCRIPTION: T35 R07-E S10 GOV LOT 5				PARCEL NO: 082567		CONTROL NO: 82567		
15.25	\$30,463.75	0.78885084	\$24,031.35					
				0	\$0.00	STAT	999999	STATE OF WISCONSIN
				0.00568910	\$136.72	CNTY	35	LINCOLN COUNTY
				0.00056770	\$13.64	MUNI	35012	TOWN OF KING
				0.00815530	\$195.98	REG	355754	SCH D OF TOMAHAWK
				0.000176	\$4.23	VTAE	001600	NICOLET VTAE DISTRICT
Parcel Total:					\$350.57			



State of Wisconsin / Department of Natural Resources

Tony Evers , Governor

Adam N Payne , Secretary

5/22/2023

Chapter 70.114 - Aids Payment Worksheet For Tax Year 2022(Payment Year 2023) - Payment Due January 31, 2023

3476 of 7056

LEGAL DESCRIPTION: T35 R07-E S10 GOV LOT 6	PARCEL NO: 082568	CONTROL NO: 82568
--	-------------------	-------------------

33.2	\$66,321.10	0.78885084	\$52,317.45	
------	-------------	------------	-------------	--

0	\$0.00	STAT	999999	STATE OF WISCONSIN
0.00568910	\$297.64	CNTY	35	LINCOLN COUNTY
0.00056770	\$29.70	MUNI	35012	TOWN OF KING
0.00815530	\$426.66	REG	355754	SCH D OF TOMAHAWK
0.000176	\$9.21	VTAE	001600	NICOLET VTAE DISTRICT

Parcel Total:	\$763.21
---------------	----------

LEGAL DESCRIPTION: T35 R07-E S11 SESE	PARCEL NO: 082569	CONTROL NO: 82569
---------------------------------------	-------------------	-------------------

40	\$79,904.93	0.78885084	\$63,033.07	
----	-------------	------------	-------------	--

0	\$0.00	STAT	999999	STATE OF WISCONSIN
0.00568910	\$358.60	CNTY	35	LINCOLN COUNTY
0.00056770	\$35.78	MUNI	35012	TOWN OF KING
0.00815530	\$514.05	REG	355754	SCH D OF TOMAHAWK
0.000176	\$11.09	VTAE	001600	NICOLET VTAE DISTRICT

Parcel Total:	\$919.52
---------------	----------

LEGAL DESCRIPTION: T35 R07-E S11 GOV LOT 1	PARCEL NO: 082570	CONTROL NO: 82570
--	-------------------	-------------------

51.32	\$102,518.02	0.78885084	\$80,871.43	
-------	--------------	------------	-------------	--

0	\$0.00	STAT	999999	STATE OF WISCONSIN
0.00568910	\$460.08	CNTY	35	LINCOLN COUNTY
0.00056770	\$45.91	MUNI	35012	TOWN OF KING
0.00815530	\$659.53	REG	355754	SCH D OF TOMAHAWK
0.000176	\$14.23	VTAE	001600	NICOLET VTAE DISTRICT

Parcel Total:	\$1,179.75
---------------	------------



State of Wisconsin / Department of Natural Resources

Tony Evers , Governor

Adam N Payne , Secretary

5/22/2023

Chapter 70.114 - Aids Payment Worksheet For Tax Year 2022(Payment Year 2023) - Payment Due January 31, 2023

3477 of 7056

LEGAL DESCRIPTION: T35 R07-E S11 GOV LOT 2	PARCEL NO: 082571	CONTROL NO: 82571
--	-------------------	-------------------

45.5	\$90,891.87	0.78885084	\$71,700.13
------	-------------	------------	-------------

0	\$0.00	STAT	999999	STATE OF WISCONSIN
0.00568910	\$407.91	CNTY	35	LINCOLN COUNTY
0.00056770	\$40.70	MUNI	35012	TOWN OF KING
0.00815530	\$584.73	REG	355754	SCH D OF TOMAHAWK
0.000176	\$12.62	VTAE	001600	NICOLET VTAE DISTRICT

Parcel Total:	\$1,045.96
---------------	------------

LEGAL DESCRIPTION: T35 R07-E S11 GOV LOT 3	PARCEL NO: 082572	CONTROL NO: 82572
--	-------------------	-------------------

18.65	\$37,255.68	0.78885084	\$29,389.17
-------	-------------	------------	-------------

0	\$0.00	STAT	999999	STATE OF WISCONSIN
0.00568910	\$167.20	CNTY	35	LINCOLN COUNTY
0.00056770	\$16.68	MUNI	35012	TOWN OF KING
0.00815530	\$239.68	REG	355754	SCH D OF TOMAHAWK
0.000176	\$5.17	VTAE	001600	NICOLET VTAE DISTRICT

Parcel Total:	\$428.73
---------------	----------

LEGAL DESCRIPTION: T35 R07-E S11 GOV LOT 4	PARCEL NO: 082573	CONTROL NO: 82573
--	-------------------	-------------------

33.35	\$66,620.73	0.78885084	\$52,553.82
-------	-------------	------------	-------------

0	\$0.00	STAT	999999	STATE OF WISCONSIN
0.00568910	\$298.98	CNTY	35	LINCOLN COUNTY
0.00056770	\$29.83	MUNI	35012	TOWN OF KING
0.00815530	\$428.59	REG	355754	SCH D OF TOMAHAWK
0.000176	\$9.25	VTAE	001600	NICOLET VTAE DISTRICT

Parcel Total:	\$766.65
---------------	----------



State of Wisconsin / Department of Natural Resources

Tony Evers , Governor

Adam N Payne , Secretary

5/22/2023

Chapter 70.114 - Aids Payment Worksheet For Tax Year 2022(Payment Year 2023) - Payment Due January 31, 2023

3478 of 7056

LEGAL DESCRIPTION: T35 R07-E S11 GOV LOT 5	PARCEL NO: 082574	CONTROL NO: 82574
--	-------------------	-------------------

37.95	\$75,809.81	0.78885084	\$59,802.64
-------	-------------	------------	-------------

0	\$0.00	STAT	999999	STATE OF WISCONSIN
0.00568910	\$340.22	CNTY	35	LINCOLN COUNTY
0.00056770	\$33.95	MUNI	35012	TOWN OF KING
0.00815530	\$487.71	REG	355754	SCH D OF TOMAHAWK
0.000176	\$10.52	VTAE	001600	NICOLET VTAE DISTRICT

Parcel Total:	\$872.40
---------------	----------

LEGAL DESCRIPTION: T35 R07-E S11 GOV LOT 6	PARCEL NO: 082575	CONTROL NO: 82575
--	-------------------	-------------------

54.05	\$107,971.53	0.78885084	\$85,173.43
-------	--------------	------------	-------------

0	\$0.00	STAT	999999	STATE OF WISCONSIN
0.00568910	\$484.56	CNTY	35	LINCOLN COUNTY
0.00056770	\$48.35	MUNI	35012	TOWN OF KING
0.00815530	\$694.61	REG	355754	SCH D OF TOMAHAWK
0.000176	\$14.99	VTAE	001600	NICOLET VTAE DISTRICT

Parcel Total:	\$1,242.51
---------------	------------

LEGAL DESCRIPTION: T35 R07-E S11 GOV LOT 7	PARCEL NO: 082576	CONTROL NO: 82576
--	-------------------	-------------------

28.05	\$56,033.32	0.78885084	\$44,201.93
-------	-------------	------------	-------------

0	\$0.00	STAT	999999	STATE OF WISCONSIN
0.00568910	\$251.47	CNTY	35	LINCOLN COUNTY
0.00056770	\$25.09	MUNI	35012	TOWN OF KING
0.00815530	\$360.48	REG	355754	SCH D OF TOMAHAWK
0.000176	\$7.78	VTAE	001600	NICOLET VTAE DISTRICT

Parcel Total:	\$644.82
---------------	----------



State of Wisconsin / Department of Natural Resources

Tony Evers , Governor

Adam N Payne , Secretary

5/22/2023

Chapter 70.114 - Aids Payment Worksheet For Tax Year 2022(Payment Year 2023) - Payment Due January 31, 2023

3479 of 7056

LEGAL DESCRIPTION: T35 R07-E S11 GOV LOT 8	PARCEL NO: 082577	CONTROL NO: 82577
--	-------------------	-------------------

58.15	\$116,161.78	0.78885084	\$91,634.32	
-------	--------------	------------	-------------	--

0	\$0.00	STAT	999999	STATE OF WISCONSIN
0.00568910	\$521.31	CNTY	35	LINCOLN COUNTY
0.00056770	\$52.02	MUNI	35012	TOWN OF KING
0.00815530	\$747.30	REG	355754	SCH D OF TOMAHAWK
0.000176	\$16.12	VTAE	001600	NICOLET VTAE DISTRICT

Parcel Total:	\$1,336.75	
---------------	------------	--

LEGAL DESCRIPTION: T35 R07-E S12 NWSW	PARCEL NO: 082578	CONTROL NO: 82578
---------------------------------------	-------------------	-------------------

40	\$79,904.93	0.78885084	\$63,033.07	
----	-------------	------------	-------------	--

0	\$0.00	STAT	999999	STATE OF WISCONSIN
0.00568910	\$358.60	CNTY	35	LINCOLN COUNTY
0.00056770	\$35.78	MUNI	35012	TOWN OF KING
0.00815530	\$514.05	REG	355754	SCH D OF TOMAHAWK
0.000176	\$11.09	VTAE	001600	NICOLET VTAE DISTRICT

Parcel Total:	\$919.52	
---------------	----------	--

LEGAL DESCRIPTION: T35 R07-E S12 NESW	PARCEL NO: 082579	CONTROL NO: 82579
---------------------------------------	-------------------	-------------------

40	\$79,904.93	0.78885084	\$63,033.07	
----	-------------	------------	-------------	--

0	\$0.00	STAT	999999	STATE OF WISCONSIN
0.00568910	\$358.60	CNTY	35	LINCOLN COUNTY
0.00056770	\$35.78	MUNI	35012	TOWN OF KING
0.00815530	\$514.05	REG	355754	SCH D OF TOMAHAWK
0.000176	\$11.09	VTAE	001600	NICOLET VTAE DISTRICT

Parcel Total:	\$919.52	
---------------	----------	--



State of Wisconsin / Department of Natural Resources

Tony Evers , Governor

Adam N Payne , Secretary

5/22/2023

Chapter 70.114 - Aids Payment Worksheet For Tax Year 2022(Payment Year 2023) - Payment Due January 31, 2023

3480 of 7056

LEGAL DESCRIPTION: T35 R07-E S14 NWNW				PARCEL NO: 082580				CONTROL NO: 82580			
40	\$79,904.93	0.78885084	\$63,033.07								
				0	\$0.00	STAT	999999	STATE OF WISCONSIN			
				0.00568910	\$358.60	CNTY	35	LINCOLN COUNTY			
				0.00056770	\$35.78	MUNI	35012	TOWN OF KING			
				0.00815530	\$514.05	REG	355754	SCH D OF TOMAHAWK			
				0.000176	\$11.09	VTAE	001600	NICOLET VTAE DISTRICT			
Parcel Total:					\$919.52						

LEGAL DESCRIPTION: T35 R07-E S14 NENW				PARCEL NO: 082581				CONTROL NO: 82581			
40	\$79,904.93	0.78885084	\$63,033.07								
				0	\$0.00	STAT	999999	STATE OF WISCONSIN			
				0.00568910	\$358.60	CNTY	35	LINCOLN COUNTY			
				0.00056770	\$35.78	MUNI	35012	TOWN OF KING			
				0.00815530	\$514.05	REG	355754	SCH D OF TOMAHAWK			
				0.000176	\$11.09	VTAE	001600	NICOLET VTAE DISTRICT			
Parcel Total:					\$919.52						

LEGAL DESCRIPTION: T35 R07-E S15 SWSE				PARCEL NO: 082582				CONTROL NO: 82582			
40	\$79,904.93	0.78885084	\$63,033.07								
				0	\$0.00	STAT	999999	STATE OF WISCONSIN			
				0.00568910	\$358.60	CNTY	35	LINCOLN COUNTY			
				0.00056770	\$35.78	MUNI	35012	TOWN OF KING			
				0.00815530	\$514.05	REG	355754	SCH D OF TOMAHAWK			
				0.000176	\$11.09	VTAE	001600	NICOLET VTAE DISTRICT			
Parcel Total:					\$919.52						



State of Wisconsin / Department of Natural Resources

Tony Evers , Governor

Adam N Payne , Secretary

5/22/2023

Chapter 70.114 - Aids Payment Worksheet For Tax Year 2022(Payment Year 2023) - Payment Due January 31, 2023

3481 of 7056

LEGAL DESCRIPTION: T35 R07-E S15 NWSE				PARCEL NO: 082583				CONTROL NO: 82583			
40	\$79,904.93	0.78885084	\$63,033.07								
				0	\$0.00	STAT	999999	STATE OF WISCONSIN			
				0.00568910	\$358.60	CNTY	35	LINCOLN COUNTY			
				0.00056770	\$35.78	MUNI	35012	TOWN OF KING			
				0.00815530	\$514.05	REG	355754	SCH D OF TOMAHAWK			
				0.000176	\$11.09	VTAE	001600	NICOLET VTAE DISTRICT			
Parcel Total:					\$919.52						

LEGAL DESCRIPTION: T35 R07-E S15 NESW				PARCEL NO: 082584				CONTROL NO: 82584			
40	\$79,904.93	0.78885084	\$63,033.07								
				0	\$0.00	STAT	999999	STATE OF WISCONSIN			
				0.00568910	\$358.60	CNTY	35	LINCOLN COUNTY			
				0.00056770	\$35.78	MUNI	35012	TOWN OF KING			
				0.00815530	\$514.05	REG	355754	SCH D OF TOMAHAWK			
				0.000176	\$11.09	VTAE	001600	NICOLET VTAE DISTRICT			
Parcel Total:					\$919.52						

LEGAL DESCRIPTION: T35 R07-E S15 SENW				PARCEL NO: 082585				CONTROL NO: 82585			
40	\$79,904.93	0.78885084	\$63,033.07								
				0	\$0.00	STAT	999999	STATE OF WISCONSIN			
				0.00568910	\$358.60	CNTY	35	LINCOLN COUNTY			
				0.00056770	\$35.78	MUNI	35012	TOWN OF KING			
				0.00815530	\$514.05	REG	355754	SCH D OF TOMAHAWK			
				0.000176	\$11.09	VTAE	001600	NICOLET VTAE DISTRICT			
Parcel Total:					\$919.52						



State of Wisconsin / Department of Natural Resources

Tony Evers , Governor

Adam N Payne , Secretary

5/22/2023

Chapter 70.114 - Aids Payment Worksheet For Tax Year 2022(Payment Year 2023) - Payment Due January 31, 2023

3482 of 7056

LEGAL DESCRIPTION: T35 R07-E S15 NWNE				PARCEL NO: 082586				CONTROL NO: 82586			
40	\$79,904.93	0.78885084	\$63,033.07								
				0	\$0.00	STAT	999999	STATE OF WISCONSIN			
				0.00568910	\$358.60	CNTY	35	LINCOLN COUNTY			
				0.00056770	\$35.78	MUNI	35012	TOWN OF KING			
				0.00815530	\$514.05	REG	355754	SCH D OF TOMAHAWK			
				0.000176	\$11.09	VTAE	001600	NICOLET VTAE DISTRICT			
Parcel Total:					\$919.52						

LEGAL DESCRIPTION: T35 R07-E S15 SWNE				PARCEL NO: 082587				CONTROL NO: 82587			
40	\$79,904.93	0.78885084	\$63,033.07								
				0	\$0.00	STAT	999999	STATE OF WISCONSIN			
				0.00568910	\$358.60	CNTY	35	LINCOLN COUNTY			
				0.00056770	\$35.78	MUNI	35012	TOWN OF KING			
				0.00815530	\$514.05	REG	355754	SCH D OF TOMAHAWK			
				0.000176	\$11.09	VTAE	001600	NICOLET VTAE DISTRICT			
Parcel Total:					\$919.52						

LEGAL DESCRIPTION: T35 R07-E S15 NENE				PARCEL NO: 082588				CONTROL NO: 82588			
40	\$79,904.93	0.78885084	\$63,033.07								
				0	\$0.00	STAT	999999	STATE OF WISCONSIN			
				0.00568910	\$358.60	CNTY	35	LINCOLN COUNTY			
				0.00056770	\$35.78	MUNI	35012	TOWN OF KING			
				0.00815530	\$514.05	REG	355754	SCH D OF TOMAHAWK			
				0.000176	\$11.09	VTAE	001600	NICOLET VTAE DISTRICT			
Parcel Total:					\$919.52						



State of Wisconsin / Department of Natural Resources

Tony Evers , Governor

Adam N Payne , Secretary

5/22/2023

Chapter 70.114 - Aids Payment Worksheet For Tax Year 2022(Payment Year 2023) - Payment Due January 31, 2023

3483 of 7056

LEGAL DESCRIPTION: T35 R07-E S15 SENE	PARCEL NO: 082589	CONTROL NO: 82589
---------------------------------------	-------------------	-------------------

40	\$79,904.93	0.78885084	\$63,033.07
----	-------------	------------	-------------

0	\$0.00	STAT	999999	STATE OF WISCONSIN
0.00568910	\$358.60	CNTY	35	LINCOLN COUNTY
0.00056770	\$35.78	MUNI	35012	TOWN OF KING
0.00815530	\$514.05	REG	355754	SCH D OF TOMAHAWK
0.000176	\$11.09	VTAE	001600	NICOLET VTAE DISTRICT

Parcel Total:	\$919.52
---------------	----------

LEGAL DESCRIPTION: T35 R07-E S15 GOV LOT 1	PARCEL NO: 082590	CONTROL NO: 82590
--	-------------------	-------------------

30.83	\$61,586.72	0.78885084	\$48,582.74
-------	-------------	------------	-------------

0	\$0.00	STAT	999999	STATE OF WISCONSIN
0.00568910	\$276.39	CNTY	35	LINCOLN COUNTY
0.00056770	\$27.58	MUNI	35012	TOWN OF KING
0.00815530	\$396.21	REG	355754	SCH D OF TOMAHAWK
0.000176	\$8.55	VTAE	001600	NICOLET VTAE DISTRICT

Parcel Total:	\$708.73
---------------	----------

LEGAL DESCRIPTION: T35 R07-E S15 GOV LOT 5	PARCEL NO: 082591	CONTROL NO: 82591
--	-------------------	-------------------

47.2	\$94,287.82	0.78885084	\$74,379.03
------	-------------	------------	-------------

0	\$0.00	STAT	999999	STATE OF WISCONSIN
0.00568910	\$423.15	CNTY	35	LINCOLN COUNTY
0.00056770	\$42.23	MUNI	35012	TOWN OF KING
0.00815530	\$606.58	REG	355754	SCH D OF TOMAHAWK
0.000176	\$13.09	VTAE	001600	NICOLET VTAE DISTRICT

Parcel Total:	\$1,085.05
---------------	------------



State of Wisconsin / Department of Natural Resources

Tony Evers , Governor

Adam N Payne , Secretary

5/22/2023

Chapter 70.114 - Aids Payment Worksheet For Tax Year 2022(Payment Year 2023) - Payment Due January 31, 2023

3484 of 7056

File Number Total: \$35,264.88

FILE NO: WR 500 [

DATE OF PURCHASE: 11/18/1999

GRANTOR: PACKAGING CORP. OF AMERICA

LEGAL DESCRIPTION: T35 R07-E S17 NENE

PARCEL NO: 083015

CONTROL NO: 83015

40 \$78,393.14 0.78885084 \$61,840.50

0 \$0.00 STAT 999999 STATE OF WISCONSIN

0.00568910 \$351.81 CNTY 35 LINCOLN COUNTY

0.00056770 \$35.11 MUNI 35012 TOWN OF KING

0.00815530 \$504.33 REG 355754 SCH D OF TOMAHAWK

0.000176 \$10.88 VTAE 001600 NICOLET VTAE DISTRICT

Parcel Total: \$902.13

LEGAL DESCRIPTION: T35 R07-E S17 SENE

PARCEL NO: 083016

CONTROL NO: 83016

40 \$78,393.14 0.78885084 \$61,840.50

0 \$0.00 STAT 999999 STATE OF WISCONSIN

0.00568910 \$351.81 CNTY 35 LINCOLN COUNTY

0.00056770 \$35.11 MUNI 35012 TOWN OF KING

0.00815530 \$504.33 REG 355754 SCH D OF TOMAHAWK

0.000176 \$10.88 VTAE 001600 NICOLET VTAE DISTRICT

Parcel Total: \$902.13

File Number Total: \$1,804.26



State of Wisconsin / Department of Natural Resources

Tony Evers , Governor

Adam N Payne , Secretary

5/22/2023

Chapter 70.114 - Aids Payment Worksheet For Tax Year 2022(Payment Year 2023) - Payment Due January 31, 2023

3485 of 7056

FILE NO: WR 70046 *	DATE OF PURCHASE: 06/15/2012	GRANTOR: Plum Creek Timberlands, LP
LEGAL DESCRIPTION: T35 R07-E S01 NWNW	PARCEL NO: 12-013507.006	CONTROL NO: 111060

70.5	\$105,172.42	0.78885084	\$82,965.35
------	--------------	------------	-------------

0	\$0.00	STAT	999999	STATE OF WISCONSIN
0.00568910	\$471.99	CNTY	35	LINCOLN COUNTY
0.00056770	\$47.10	MUNI	35012	TOWN OF KING
0.00815530	\$676.61	REG	355754	SCH D OF TOMAHAWK
0.000176	\$14.60	VTAE	001600	NICOLET VTAE DISTRICT

Parcel Total:	\$1,210.30
---------------	------------

File Number Total:	\$1,210.30
--------------------	------------

Municipality Total:	\$38,279.44
---------------------	-------------



State of Wisconsin / Department of Natural Resources

Tony Evers , Governor

Adam N Payne , Secretary

5/22/2023

Chapter 70.114 - Aids Payment Worksheet For Tax Year 2022(Payment Year 2023) - Payment Due January 31, 2023

3486 of 7056

DETAIL FOR TOWN OF MERRILL, LINCOLN COUNTY

Acres	Est. Adjust. Purch. Price	Level of Assessment	Adjusted Local Value	Net Gen. Tax Rate	Calc. Aid Pay Amount	Type	Code	Taxing Jurisdiction Description
FILE NO: FM 10125 *			DATE OF PURCHASE: 06/13/2011			GRANTOR: Deborah L Coduto		
LEGAL DESCRIPTION: T32 R07-E S16 PT OF SWSE				PARCEL NO: 014-3207-164-9995		CONTROL NO: 122414		
6	\$18,698.55	0.75191289	\$14,059.68					
				0	\$0.00	STAT	999999	STATE OF WISCONSIN
				0.00594890	\$83.64	CNTY	35	LINCOLN COUNTY
				0.001505	\$21.16	MUNI	35014	TOWN OF MERRILL
				0.00616890	\$86.73	REG	353500	SCH D OF MERRILL AREA
				0.00140380	\$19.74	VTAE	001500	NORTH CENTRAL VTAE DISTRICT
Parcel Total:					\$211.27			

LEGAL DESCRIPTION: T32 R07-E S21 PT OF NENE				PARCEL NO: 014-3207-211-9999		CONTROL NO: 122415		
29	\$90,376.31	0.75191289	\$67,955.11					
				0	\$0.00	STAT	999999	STATE OF WISCONSIN
				0.00594890	\$404.25	CNTY	35	LINCOLN COUNTY
				0.001505	\$102.27	MUNI	35014	TOWN OF MERRILL
				0.00616890	\$419.21	REG	353500	SCH D OF MERRILL AREA
				0.00140380	\$95.40	VTAE	001500	NORTH CENTRAL VTAE DISTRICT
Parcel Total:					\$1,021.13			



State of Wisconsin / Department of Natural Resources

Tony Evers , Governor

Adam N Payne , Secretary

5/22/2023

Chapter 70.114 - Aids Payment Worksheet For Tax Year 2022(Payment Year 2023) - Payment Due January 31, 2023

3487 of 7056

LEGAL DESCRIPTION: T32 R07-E S21 PT OF NWNE	PARCEL NO: 014-3207-211-9995	CONTROL NO: 122416
---	------------------------------	--------------------

25	\$77,910.62	0.75191289	\$58,582.00	
----	-------------	------------	-------------	--

0	\$0.00	STAT	999999	STATE OF WISCONSIN
0.00594890	\$348.50	CNTY	35	LINCOLN COUNTY
0.001505	\$88.17	MUNI	35014	TOWN OF MERRILL
0.00616890	\$361.39	REG	353500	SCH D OF MERRILL AREA
0.00140380	\$82.24	VTAE	001500	NORTH CENTRAL VTAE DISTRICT

Parcel Total:	\$880.30
---------------	----------

File Number Total:	\$2,112.70
--------------------	------------

FILE NO: FM 10182 *	DATE OF PURCHASE: 04/17/2013	GRANTOR: The DeSalvo Declaration of T
---------------------	------------------------------	---------------------------------------

LEGAL DESCRIPTION: T32 R07-E S15 PT OF NENW	PARCEL NO: 014-3207-152-9999	CONTROL NO: 125280
---	------------------------------	--------------------

37.86	\$66,867.43	0.75191289	\$50,278.49	
-------	-------------	------------	-------------	--

0	\$0.00	STAT	999999	STATE OF WISCONSIN
0.00594890	\$299.10	CNTY	35	LINCOLN COUNTY
0.001505	\$75.67	MUNI	35014	TOWN OF MERRILL
0.00616890	\$310.16	REG	353500	SCH D OF MERRILL AREA
0.00140380	\$70.58	VTAE	001500	NORTH CENTRAL VTAE DISTRICT

Parcel Total:	\$755.51
---------------	----------

File Number Total:	\$755.51
--------------------	----------



State of Wisconsin / Department of Natural Resources

Tony Evers , Governor

Adam N Payne , Secretary

5/22/2023

Chapter 70.114 - Aids Payment Worksheet For Tax Year 2022(Payment Year 2023) - Payment Due January 31, 2023

3488 of 7056

FILE NO: P 1554 *				DATE OF PURCHASE: 09/16/1992				GRANTOR: MORRIS MOYER			
LEGAL DESCRIPTION: T31 R06-E S09 PT OF SENE				PARCEL NO: 14.093106.004.001.00				CONTROL NO: 70647			
24	\$100,160.71	0.75191289	\$75,312.13								
				0	\$0.00	STAT	999999	STATE OF WISCONSIN			
				0.00594890	\$448.02	CNTY	35	LINCOLN COUNTY			
				0.001505	\$113.35	MUNI	35014	TOWN OF MERRILL			
				0.00616890	\$464.59	REG	353500	SCH D OF MERRILL AREA			
				0.00140380	\$105.72	VTAE	001500	NORTH CENTRAL VTAE DISTRICT			
Parcel Total:				\$1,131.68							

File Number Total:				\$1,131.68							
--------------------	--	--	--	------------	--	--	--	--	--	--	--

FILE NO: P 1567 *				DATE OF PURCHASE: 07/12/1993				GRANTOR: LAVERN HASART			
LEGAL DESCRIPTION: T31 R06-E S09 PT OF SENE				PARCEL NO: 14.093106.004.006.00				CONTROL NO: 71878			
1.73	\$159,764.53	0.75191289	\$120,129.01								
				0	\$0.00	STAT	999999	STATE OF WISCONSIN			
				0.00594890	\$714.63	CNTY	35	LINCOLN COUNTY			
				0.001505	\$180.80	MUNI	35014	TOWN OF MERRILL			
				0.00616890	\$741.07	REG	353500	SCH D OF MERRILL AREA			
				0.00140380	\$168.64	VTAE	001500	NORTH CENTRAL VTAE DISTRICT			
Parcel Total:				\$1,805.14							

File Number Total:				\$1,805.14							
--------------------	--	--	--	------------	--	--	--	--	--	--	--



State of Wisconsin / Department of Natural Resources

Tony Evers , Governor

Adam N Payne , Secretary

5/22/2023

Chapter 70.114 - Aids Payment Worksheet For Tax Year 2022(Payment Year 2023) - Payment Due January 31, 2023

3489 of 7056

FILE NO: P 1569 *				DATE OF PURCHASE: 07/08/1993				GRANTOR: LYLAS KANITZ			
LEGAL DESCRIPTION: T31 R06-E S09 ULLMAN ADD				PARCEL NO: 14.093106.007003.120				CONTROL NO: 71616			
0.19	\$58,096.19	0.75191289	\$43,683.28								
				0	\$0.00	STAT	999999	STATE OF WISCONSIN			
				0.00594890	\$259.87	CNTY	35	LINCOLN COUNTY			
				0.001505	\$65.74	MUNI	35014	TOWN OF MERRILL			
				0.00616890	\$269.48	REG	353500	SCH D OF MERRILL AREA			
				0.00140380	\$61.32	VTAE	001500	NORTH CENTRAL VTAE DISTRICT			
				Parcel Total:		\$656.41					

				File Number Total:		\$656.41					
--	--	--	--	--------------------	--	----------	--	--	--	--	--

FILE NO: P 1762 *				DATE OF PURCHASE: 04/25/2002				GRANTOR: KENNETH SCHWANTZ			
LEGAL DESCRIPTION: T31 R06-E S09 PT OF SENE				PARCEL NO: 14.093106.004.002				CONTROL NO: 85697			
6	\$179,275.52	0.75191289	\$134,799.57								
				0	\$0.00	STAT	999999	STATE OF WISCONSIN			
				0.00594890	\$801.90	CNTY	35	LINCOLN COUNTY			
				0.001505	\$202.88	MUNI	35014	TOWN OF MERRILL			
				0.00616890	\$831.57	REG	353500	SCH D OF MERRILL AREA			
				0.00140380	\$189.23	VTAE	001500	NORTH CENTRAL VTAE DISTRICT			
				Parcel Total:		\$2,025.58					

				File Number Total:		\$2,025.58					
--	--	--	--	--------------------	--	------------	--	--	--	--	--



State of Wisconsin / Department of Natural Resources

Tony Evers , Governor

Adam N Payne , Secretary

5/22/2023

Chapter 70.114 - Aids Payment Worksheet For Tax Year 2022(Payment Year 2023) - Payment Due January 31, 2023

3490 of 7056

FILE NO: P 1875 *	DATE OF PURCHASE: 11/17/2005	GRANTOR: HERMAN R KRUEGER
LEGAL DESCRIPTION: T31 R06-E S09 PT OF SENE	PARCEL NO: 14-093106-004-005-00-00	CONTROL NO: 94048
0.31	\$15,621.30	0.75191289 \$11,745.86
	0	\$0.00 STAT 999999 STATE OF WISCONSIN
	0.00594890	\$69.87 CNTY 35 LINCOLN COUNTY
	0.001505	\$17.68 MUNI 35014 TOWN OF MERRILL
	0.00616890	\$72.46 REG 353500 SCH D OF MERRILL AREA
	0.00140380	\$16.49 VTAE 001500 NORTH CENTRAL VTAE DISTRICT
Parcel Total:		\$176.50

File Number Total:	\$176.50
--------------------	----------

FILE NO: P 1924 *	DATE OF PURCHASE: 05/07/2008	GRANTOR: Richard W. & Michele M. Moy
LEGAL DESCRIPTION: T31 R06-E S09 PT OF SENE	PARCEL NO: 014-3106-091-9990	CONTROL NO: 104000
1.56	\$43,425.30	0.75191289 \$32,652.05
	0	\$0.00 STAT 999999 STATE OF WISCONSIN
	0.00594890	\$194.24 CNTY 35 LINCOLN COUNTY
	0.001505	\$49.14 MUNI 35014 TOWN OF MERRILL
	0.00616890	\$201.43 REG 353500 SCH D OF MERRILL AREA
	0.00140380	\$45.84 VTAE 001500 NORTH CENTRAL VTAE DISTRICT
Parcel Total:		\$490.65

File Number Total:	\$490.65
--------------------	----------

Municipality Total:	\$9,154.17
---------------------	------------



State of Wisconsin / Department of Natural Resources

Tony Evers , Governor

Adam N Payne , Secretary

5/22/2023

Chapter 70.114 - Aids Payment Worksheet For Tax Year 2022(Payment Year 2023) - Payment Due January 31, 2023

3491 of 7056

DETAIL FOR TOWN OF PINE RIVER, LINCOLN COUNTY

Acres	Est. Adjust. Purch. Price	Level of Assessment	Adjusted Local Value	Net Gen. Tax Rate	Calc. Aid Pay Amount	----- Taxing Jurisdiction -----		
						Type	Code	Description
FILE NO: O 94 *		DATE OF PURCHASE: 10/04/1996			GRANTOR: WISCONSIN PUBLIC SERVICE COR			
LEGAL DESCRIPTION: T31 R07-E S29 GOV LOT 10-2 WI RIVER				PARCEL NO: 16.293107.0090000000		CONTROL NO: 77260		
4.5	\$1,808.46	0.80161451	\$1,449.68					
				0	\$0.00	STAT	999999	STATE OF WISCONSIN
				0.00562410	\$8.15	CNTY	35	LINCOLN COUNTY
				0.00250310	\$3.63	MUNI	35016	TOWN OF PINE RIVER
				0.00583210	\$8.45	REG	353500	SCH D OF MERRILL AREA
				0.00132720	\$1.92	VTAE	001500	NORTH CENTRAL VTAE DISTRICT
Parcel Total:					\$22.15			
LEGAL DESCRIPTION: T31 R07-E S29 GOV LOT 11-1 WI RIVER				PARCEL NO: 16.293107.0100000000		CONTROL NO: 77261		
2.2	\$3,215.03	0.80161451	\$2,577.22					
				0	\$0.00	STAT	999999	STATE OF WISCONSIN
				0.00562410	\$14.49	CNTY	35	LINCOLN COUNTY
				0.00250310	\$6.45	MUNI	35016	TOWN OF PINE RIVER
				0.00583210	\$15.03	REG	353500	SCH D OF MERRILL AREA
				0.00132720	\$3.42	VTAE	001500	NORTH CENTRAL VTAE DISTRICT
Parcel Total:					\$39.39			
File Number Total:					\$61.54			
Municipality Total:					\$61.54			



State of Wisconsin / Department of Natural Resources

Tony Evers , Governor

Adam N Payne , Secretary

5/22/2023

Chapter 70.114 - Aids Payment Worksheet For Tax Year 2022(Payment Year 2023) - Payment Due January 31, 2023

3492 of 7056

DETAIL FOR TOWN OF ROCK FALLS, LINCOLN COUNTY

Acres	Est. Adjust. Purch. Price	Level of Assessment	Adjusted Local Value	Net Gen. Tax Rate	Calc. Aid Pay Amount	----- Taxing Jurisdiction -----		
						Type	Code	Description
FILE NO: FI 2758 *			DATE OF PURCHASE: 03/11/2003			GRANTOR: TAYLOR INVESTMENT CORP OF WI		
LEGAL DESCRIPTION: T33 R06-E S10 PT LT 12 - MISTWOOD				PARCEL NO: 18.103306.018.000.12.00		CONTROL NO: 89297		
1.34	\$120,201.94	0.74136648	\$89,113.69					
				0	\$0.00	STAT	999999	STATE OF WISCONSIN
				0.00628040	\$559.67	CNTY	35	LINCOLN COUNTY
				0.00112620	\$100.36	MUNI	35018	TOWN OF ROCK FALLS
				0.00900290	\$802.28	REG	355754	SCH D OF TOMAHAWK
				0.00019420	\$17.31	VTAE	001600	NICOLET VTAE DISTRICT
Parcel Total:					\$1,479.62			

File Number Total: \$1,479.62

FILE NO: FI 2758 A			DATE OF PURCHASE: 03/11/2003			GRANTOR: TAYLOR INVESTMENT CORP OF WI		
LEGAL DESCRIPTION: T33 R06-E S10 OUTLOT 2 - MISTWOOD				PARCEL NO: 18.103306.018.000.00.02		CONTROL NO: 89358		
0.36	\$1,696.24	0.74136648	\$1,257.54					
				0	\$0.00	STAT	999999	STATE OF WISCONSIN
				0.00628040	\$7.90	CNTY	35	LINCOLN COUNTY
				0.00112620	\$1.42	MUNI	35018	TOWN OF ROCK FALLS
				0.00900290	\$11.32	REG	355754	SCH D OF TOMAHAWK
				0.00019420	\$0.24	VTAE	001600	NICOLET VTAE DISTRICT
Parcel Total:					\$20.88			



State of Wisconsin / Department of Natural Resources

Tony Evers , Governor

Adam N Payne , Secretary

5/22/2023

Chapter 70.114 - Aids Payment Worksheet For Tax Year 2022(Payment Year 2023) - Payment Due January 31, 2023

3493 of 7056

LEGAL DESCRIPTION: T33 R06-E S10 PT LT 12 - MISTWOOD	PARCEL NO: 18.103306.018.000.12.00	CONTROL NO: 89359
--	------------------------------------	-------------------

0.27	\$18,257.74	0.74136648	\$13,535.68
------	-------------	------------	-------------

0	\$0.00	STAT	999999	STATE OF WISCONSIN
0.00628040	\$85.01	CNTY	35	LINCOLN COUNTY
0.00112620	\$15.24	MUNI	35018	TOWN OF ROCK FALLS
0.00900290	\$121.86	REG	355754	SCH D OF TOMAHAWK
0.00019420	\$2.63	VTAE	001600	NICOLET VTAE DISTRICT

Parcel Total:	\$224.74
---------------	----------

File Number Total:	\$245.62
--------------------	----------

FILE NO: P 1705 *	DATE OF PURCHASE: 04/16/1999	GRANTOR: WISCONSIN DEPT OF TRANSPORTA
-------------------	------------------------------	---------------------------------------

LEGAL DESCRIPTION: T33 R06-E S36 PT OF NENW	PARCEL NO:	CONTROL NO: 81560
---	------------	-------------------

7	\$3,805.42	0.74136648	\$2,821.21
---	------------	------------	------------

0	\$0.00	STAT	999999	STATE OF WISCONSIN
0.00628040	\$17.72	CNTY	35	LINCOLN COUNTY
0.00112620	\$3.18	MUNI	35018	TOWN OF ROCK FALLS
0.00651270	\$18.37	REG	353500	SCH D OF MERRILL AREA
0.00148210	\$4.18	VTAE	001500	NORTH CENTRAL VTAE DISTRICT

Parcel Total:	\$43.45
---------------	---------



State of Wisconsin / Department of Natural Resources

Tony Evers , Governor

Adam N Payne , Secretary

5/22/2023

Chapter 70.114 - Aids Payment Worksheet For Tax Year 2022(Payment Year 2023) - Payment Due January 31, 2023

3494 of 7056

LEGAL DESCRIPTION: T33 R06-E S25 PT OF SESW PARCEL NO: 18.3306.253.9994 CONTROL NO: 81562

13.66 \$16,291.74 0.74136648 \$12,078.15

0	\$0.00	STAT	999999	STATE OF WISCONSIN
0.00628040	\$75.86	CNTY	35	LINCOLN COUNTY
0.00112620	\$13.60	MUNI	35018	TOWN OF ROCK FALLS
0.00651270	\$78.66	REG	353500	SCH D OF MERRILL AREA
0.00148210	\$17.90	VTAE	001500	NORTH CENTRAL VTAE DISTRICT

Parcel Total: \$186.02

LEGAL DESCRIPTION: T33 R06-E S25 PT OF NESW PARCEL NO: 081563 CONTROL NO: 81563

10.25 \$12,224.77 0.74136648 \$9,063.04

0	\$0.00	STAT	999999	STATE OF WISCONSIN
0.00628040	\$56.92	CNTY	35	LINCOLN COUNTY
0.00112620	\$10.21	MUNI	35018	TOWN OF ROCK FALLS
0.00651270	\$59.03	REG	353500	SCH D OF MERRILL AREA
0.00148210	\$13.43	VTAE	001500	NORTH CENTRAL VTAE DISTRICT

Parcel Total: \$139.59

File Number Total: \$369.06



State of Wisconsin / Department of Natural Resources

Tony Evers , Governor

Adam N Payne , Secretary

5/22/2023

Chapter 70.114 - Aids Payment Worksheet For Tax Year 2022(Payment Year 2023) - Payment Due January 31, 2023

3495 of 7056

FILE NO: W 1294 *				DATE OF PURCHASE: 10/22/1997				GRANTOR: WI PUBLIC SERVICE CORPORATIO			
LEGAL DESCRIPTION: T32 R06-E S06 PT GV LT 1				PARCEL NO: 18.063206.005.001				CONTROL NO: 80041			
29.48	\$137,943.03	0.74136648	\$102,266.34								
				0	\$0.00	STAT	999999	STATE OF WISCONSIN			
				0.00628040	\$642.27	CNTY	35	LINCOLN COUNTY			
				0.00112620	\$115.17	MUNI	35018	TOWN OF ROCK FALLS			
				0.00651270	\$666.03	REG	353500	SCH D OF MERRILL AREA			
				0.00148210	\$151.57	VTAE	001500	NORTH CENTRAL VTAE DISTRICT			
Parcel Total:					\$1,575.04						

LEGAL DESCRIPTION: T32 R06-E S06 PT GV LT 3				PARCEL NO: 18.063206.009.000				CONTROL NO: 80042			
50.61	\$227,186.87	0.74136648	\$168,428.73								
				0	\$0.00	STAT	999999	STATE OF WISCONSIN			
				0.00628040	\$1,057.79	CNTY	35	LINCOLN COUNTY			
				0.00112620	\$189.69	MUNI	35018	TOWN OF ROCK FALLS			
				0.00651270	\$1,096.93	REG	353500	SCH D OF MERRILL AREA			
				0.00148210	\$249.63	VTAE	001500	NORTH CENTRAL VTAE DISTRICT			
Parcel Total:					\$2,594.04						



State of Wisconsin / Department of Natural Resources

Tony Evers , Governor

Adam N Payne , Secretary

5/22/2023

Chapter 70.114 - Aids Payment Worksheet For Tax Year 2022(Payment Year 2023) - Payment Due January 31, 2023

3496 of 7056

LEGAL DESCRIPTION: T32 R06-E S06 PT GV LT 4	PARCEL NO: 18.063206.012.000	CONTROL NO: 80043
---	------------------------------	-------------------

43.95	\$222,311.69	0.74136648	\$164,814.43	
-------	--------------	------------	--------------	--

0	\$0.00	STAT	999999	STATE OF WISCONSIN
0.00628040	\$1,035.09	CNTY	35	LINCOLN COUNTY
0.00112620	\$185.62	MUNI	35018	TOWN OF ROCK FALLS
0.00651270	\$1,073.39	REG	353500	SCH D OF MERRILL AREA
0.00148210	\$244.27	VTAE	001500	NORTH CENTRAL VTAE DISTRICT

Parcel Total:	\$2,538.37	
---------------	------------	--

LEGAL DESCRIPTION: T32 R06-E S06 GOV LOT 5	PARCEL NO: 18.063206.011.000	CONTROL NO: 80044
--	------------------------------	-------------------

33.3	\$194,726.59	0.74136648	\$144,363.77	
------	--------------	------------	--------------	--

0	\$0.00	STAT	999999	STATE OF WISCONSIN
0.00628040	\$906.66	CNTY	35	LINCOLN COUNTY
0.00112620	\$162.58	MUNI	35018	TOWN OF ROCK FALLS
0.00900290	\$1,299.69	REG	355754	SCH D OF TOMAHAWK
0.00019420	\$28.04	VTAE	001600	NICOLET VTAE DISTRICT

Parcel Total:	\$2,396.97	
---------------	------------	--

LEGAL DESCRIPTION: T32 R06-E S06 GOV LOT 6	PARCEL NO: 18.063206.010.000	CONTROL NO: 80045
--	------------------------------	-------------------

21.55	\$126,579.30	0.74136648	\$93,841.65	
-------	--------------	------------	-------------	--

0	\$0.00	STAT	999999	STATE OF WISCONSIN
0.00628040	\$589.36	CNTY	35	LINCOLN COUNTY
0.00112620	\$105.69	MUNI	35018	TOWN OF ROCK FALLS
0.00900290	\$844.84	REG	355754	SCH D OF TOMAHAWK
0.00019420	\$18.23	VTAE	001600	NICOLET VTAE DISTRICT

Parcel Total:	\$1,558.12	
---------------	------------	--



State of Wisconsin / Department of Natural Resources

Tony Evers , Governor

Adam N Payne , Secretary

5/22/2023

Chapter 70.114 - Aids Payment Worksheet For Tax Year 2022(Payment Year 2023) - Payment Due January 31, 2023

3497 of 7056

LEGAL DESCRIPTION: T32 R06-E S06 GOV LOT 7	PARCEL NO: 18.063206.006.000	CONTROL NO: 80046
--	------------------------------	-------------------

49	\$285,601.34	0.74136648	\$211,735.26	
----	--------------	------------	--------------	--

0	\$0.00	STAT	999999	STATE OF WISCONSIN
0.00628040	\$1,329.77	CNTY	35	LINCOLN COUNTY
0.00112620	\$238.46	MUNI	35018	TOWN OF ROCK FALLS
0.00900290	\$1,906.23	REG	355754	SCH D OF TOMAHAWK
0.00019420	\$41.13	VTAE	001600	NICOLET VTAE DISTRICT

Parcel Total:	\$3,515.59
---------------	------------

LEGAL DESCRIPTION: T32 R06-E S07 GOV LOT 2	PARCEL NO: 18.073206.008.000	CONTROL NO: 80047
--	------------------------------	-------------------

58.7	\$342,402.44	0.74136648	\$253,845.69	
------	--------------	------------	--------------	--

0	\$0.00	STAT	999999	STATE OF WISCONSIN
0.00628040	\$1,594.24	CNTY	35	LINCOLN COUNTY
0.00112620	\$285.89	MUNI	35018	TOWN OF ROCK FALLS
0.00651270	\$1,653.23	REG	353500	SCH D OF MERRILL AREA
0.00148210	\$376.22	VTAE	001500	NORTH CENTRAL VTAE DISTRICT

Parcel Total:	\$3,909.58
---------------	------------

LEGAL DESCRIPTION: T32 R06-E S07 GOV LOT 3	PARCEL NO: 18.073206.010.001	CONTROL NO: 80048
--	------------------------------	-------------------

38.84	\$227,186.87	0.74136648	\$168,428.73	
-------	--------------	------------	--------------	--

0	\$0.00	STAT	999999	STATE OF WISCONSIN
0.00628040	\$1,057.79	CNTY	35	LINCOLN COUNTY
0.00112620	\$189.69	MUNI	35018	TOWN OF ROCK FALLS
0.00651270	\$1,096.93	REG	353500	SCH D OF MERRILL AREA
0.00148210	\$249.63	VTAE	001500	NORTH CENTRAL VTAE DISTRICT

Parcel Total:	\$2,594.04
---------------	------------



State of Wisconsin / Department of Natural Resources

Tony Evers , Governor

Adam N Payne , Secretary

5/22/2023

Chapter 70.114 - Aids Payment Worksheet For Tax Year 2022(Payment Year 2023) - Payment Due January 31, 2023

3498 of 7056

LEGAL DESCRIPTION: T32 R06-E S07 GOV LOT 4	PARCEL NO: 18.073206.011.000	CONTROL NO: 80049
--	------------------------------	-------------------

35.9 \$209,334.59 0.74136648 \$155,193.65

0	\$0.00	STAT	999999	STATE OF WISCONSIN
0.00628040	\$974.67	CNTY	35	LINCOLN COUNTY
0.00112620	\$174.78	MUNI	35018	TOWN OF ROCK FALLS
0.00651270	\$1,010.73	REG	353500	SCH D OF MERRILL AREA
0.00148210	\$230.01	VTAE	001500	NORTH CENTRAL VTAE DISTRICT

Parcel Total: \$2,390.19

LEGAL DESCRIPTION: T32 R06-E S07 GOV LOT 5	PARCEL NO: 18.073206.010.002	CONTROL NO: 80050
--	------------------------------	-------------------

10.75 \$63,289.65 0.74136648 \$46,920.82

0	\$0.00	STAT	999999	STATE OF WISCONSIN
0.00628040	\$294.68	CNTY	35	LINCOLN COUNTY
0.00112620	\$52.84	MUNI	35018	TOWN OF ROCK FALLS
0.00900290	\$422.42	REG	355754	SCH D OF TOMAHAWK
0.00019420	\$9.11	VTAE	001600	NICOLET VTAE DISTRICT

Parcel Total: \$779.05

LEGAL DESCRIPTION: T32 R06-E S07 GOV LOT 6	PARCEL NO: 18.073206.007.000	CONTROL NO: 80051
--	------------------------------	-------------------

24.7 \$144,414.04 0.74136648 \$107,063.73

0	\$0.00	STAT	999999	STATE OF WISCONSIN
0.00628040	\$672.40	CNTY	35	LINCOLN COUNTY
0.00112620	\$120.58	MUNI	35018	TOWN OF ROCK FALLS
0.00900290	\$963.88	REG	355754	SCH D OF TOMAHAWK
0.00019420	\$20.80	VTAE	001600	NICOLET VTAE DISTRICT

Parcel Total: \$1,777.66



State of Wisconsin / Department of Natural Resources

Tony Evers , Governor

Adam N Payne , Secretary

5/22/2023

Chapter 70.114 - Aids Payment Worksheet For Tax Year 2022(Payment Year 2023) - Payment Due January 31, 2023

3499 of 7056

LEGAL DESCRIPTION: T32 R06-E S07 GOV LOT 7	PARCEL NO: 18.073206.006.000	CONTROL NO: 80052
--	------------------------------	-------------------

39.92	\$233,675.42	0.74136648	\$173,239.12	
-------	--------------	------------	--------------	--

0	\$0.00	STAT	999999	STATE OF WISCONSIN
0.00628040	\$1,088.00	CNTY	35	LINCOLN COUNTY
0.00112620	\$195.10	MUNI	35018	TOWN OF ROCK FALLS
0.00900290	\$1,559.65	REG	355754	SCH D OF TOMAHAWK
0.00019420	\$33.65	VTAE	001600	NICOLET VTAE DISTRICT

Parcel Total:	\$2,876.40
---------------	------------

LEGAL DESCRIPTION: T32 R06-E S18 GOV LOT 1	PARCEL NO: 18.183206.006.001	CONTROL NO: 80053
--	------------------------------	-------------------

32.5	\$189,851.41	0.74136648	\$140,749.47	
------	--------------	------------	--------------	--

0	\$0.00	STAT	999999	STATE OF WISCONSIN
0.00628040	\$883.96	CNTY	35	LINCOLN COUNTY
0.00112620	\$158.51	MUNI	35018	TOWN OF ROCK FALLS
0.00651270	\$916.66	REG	353500	SCH D OF MERRILL AREA
0.00148210	\$208.60	VTAE	001500	NORTH CENTRAL VTAE DISTRICT

Parcel Total:	\$2,167.73
---------------	------------

LEGAL DESCRIPTION: T32 R06-E S18 GOV LOT 2	PARCEL NO: 18.183206.007.000	CONTROL NO: 80054
--	------------------------------	-------------------

33.54	\$196,357.50	0.74136648	\$145,572.86	
-------	--------------	------------	--------------	--

0	\$0.00	STAT	999999	STATE OF WISCONSIN
0.00628040	\$914.25	CNTY	35	LINCOLN COUNTY
0.00112620	\$163.95	MUNI	35018	TOWN OF ROCK FALLS
0.00651270	\$948.08	REG	353500	SCH D OF MERRILL AREA
0.00148210	\$215.75	VTAE	001500	NORTH CENTRAL VTAE DISTRICT

Parcel Total:	\$2,242.03
---------------	------------



State of Wisconsin / Department of Natural Resources

Tony Evers , Governor

Adam N Payne , Secretary

5/22/2023

Chapter 70.114 - Aids Payment Worksheet For Tax Year 2022(Payment Year 2023) - Payment Due January 31, 2023

3500 of 7056

LEGAL DESCRIPTION: T32 R06-E S18 PT GV LT 3	PARCEL NO: 18.183206.010.000	CONTROL NO: 80055
---	------------------------------	-------------------

51.17	\$299,609.59	0.74136648	\$222,120.50	
-------	--------------	------------	--------------	--

0	\$0.00	STAT	999999	STATE OF WISCONSIN
0.00628040	\$1,395.00	CNTY	35	LINCOLN COUNTY
0.00112620	\$250.16	MUNI	35018	TOWN OF ROCK FALLS
0.00651270	\$1,446.61	REG	353500	SCH D OF MERRILL AREA
0.00148210	\$329.20	VTAE	001500	NORTH CENTRAL VTAE DISTRICT

Parcel Total:	\$3,420.97
---------------	------------

LEGAL DESCRIPTION: T32 R06-E S18 GOV LOT 4	PARCEL NO: 18.183206.006.002	CONTROL NO: 80056
--	------------------------------	-------------------

22.1	\$129,806.04	0.74136648	\$96,233.84	
------	--------------	------------	-------------	--

0	\$0.00	STAT	999999	STATE OF WISCONSIN
0.00628040	\$604.38	CNTY	35	LINCOLN COUNTY
0.00112620	\$108.38	MUNI	35018	TOWN OF ROCK FALLS
0.00900290	\$866.38	REG	355754	SCH D OF TOMAHAWK
0.00019420	\$18.69	VTAE	001600	NICOLET VTAE DISTRICT

Parcel Total:	\$1,597.83
---------------	------------

LEGAL DESCRIPTION: T32 R05-E S13 GOV LOT 4	PARCEL NO: 18.133205.016.000	CONTROL NO: 80057
--	------------------------------	-------------------

29.6	\$172,016.67	0.74136648	\$127,527.39	
------	--------------	------------	--------------	--

0	\$0.00	STAT	999999	STATE OF WISCONSIN
0.00628040	\$800.92	CNTY	35	LINCOLN COUNTY
0.00112620	\$143.62	MUNI	35018	TOWN OF ROCK FALLS
0.00651270	\$830.55	REG	353500	SCH D OF MERRILL AREA
0.00148210	\$189.01	VTAE	001500	NORTH CENTRAL VTAE DISTRICT

Parcel Total:	\$1,964.10
---------------	------------



State of Wisconsin / Department of Natural Resources

Tony Evers , Governor

Adam N Payne , Secretary

5/22/2023

Chapter 70.114 - Aids Payment Worksheet For Tax Year 2022(Payment Year 2023) - Payment Due January 31, 2023

3501 of 7056

LEGAL DESCRIPTION: T32 R05-E S24 GOV LOT 2	PARCEL NO: 18.243205.013.000	CONTROL NO: 80058
--	------------------------------	-------------------

57.41 \$334,282.98 0.74136648 \$247,826.20

0	\$0.00	STAT	999999	STATE OF WISCONSIN
0.00628040	\$1,556.44	CNTY	35	LINCOLN COUNTY
0.00112620	\$279.11	MUNI	35018	TOWN OF ROCK FALLS
0.00651270	\$1,614.02	REG	353500	SCH D OF MERRILL AREA
0.00148210	\$367.30	VTAE	001500	NORTH CENTRAL VTAE DISTRICT

Parcel Total: \$3,816.87

LEGAL DESCRIPTION: T32 R05-E S24 GOV LOT 3	PARCEL NO: 18.243205.004.000	CONTROL NO: 80059
--	------------------------------	-------------------

48.83 \$283,987.97 0.74136648 \$210,539.16

0	\$0.00	STAT	999999	STATE OF WISCONSIN
0.00628040	\$1,322.26	CNTY	35	LINCOLN COUNTY
0.00112620	\$237.11	MUNI	35018	TOWN OF ROCK FALLS
0.00651270	\$1,371.18	REG	353500	SCH D OF MERRILL AREA
0.00148210	\$312.04	VTAE	001500	NORTH CENTRAL VTAE DISTRICT

Parcel Total: \$3,242.59

LEGAL DESCRIPTION: T32 R05-E S24 GOV LOT 4	PARCEL NO: 18.243205.001.000	CONTROL NO: 80060
--	------------------------------	-------------------

29 \$172,016.67 0.74136648 \$127,527.39

0	\$0.00	STAT	999999	STATE OF WISCONSIN
0.00628040	\$800.92	CNTY	35	LINCOLN COUNTY
0.00112620	\$143.62	MUNI	35018	TOWN OF ROCK FALLS
0.00651270	\$830.55	REG	353500	SCH D OF MERRILL AREA
0.00148210	\$189.01	VTAE	001500	NORTH CENTRAL VTAE DISTRICT

Parcel Total: \$1,964.10



State of Wisconsin / Department of Natural Resources

Tony Evers , Governor

Adam N Payne , Secretary

5/22/2023

Chapter 70.114 - Aids Payment Worksheet For Tax Year 2022(Payment Year 2023) - Payment Due
January 31, 2023

3502 of 7056

File Number Total: \$48,921.27

Municipality Total: \$51,015.57



State of Wisconsin / Department of Natural Resources

Tony Evers , Governor

Adam N Payne , Secretary

5/22/2023

Chapter 70.114 - Aids Payment Worksheet For Tax Year 2022(Payment Year 2023) - Payment Due January 31, 2023

3503 of 7056

DETAIL FOR TOWN OF RUSSELL, LINCOLN COUNTY

Acres	Est. Adjust. Purch. Price	Level of Assessment	Adjusted Local Value	Net Gen. Tax Rate	Calc. Aid Pay Amount	Taxing Jurisdiction Type	Code	Description
FILE NO: FI 2237 *			DATE OF PURCHASE: 06/19/1992			GRANTOR: WAYNE CATLIN		
LEGAL DESCRIPTION: T33 R08-E S20 PT OF SWNW			PARCEL NO: 20.203308.007			CONTROL NO: 70712		
7.7	\$10,474.21	0.99729349	\$10,445.86					
				0	\$0.00	STAT	999999	STATE OF WISCONSIN
				0.004479	\$46.79	CNTY	35	LINCOLN COUNTY
				0.00132080	\$13.80	MUNI	35020	TOWN OF RUSSELL
				0.00464470	\$48.52	REG	353500	SCH D OF MERRILL AREA
				0.001057	\$11.04	VTAE	001500	NORTH CENTRAL VTAE DISTRICT
Parcel Total:					\$120.15			

File Number Total: \$120.15

FILE NO: FI 2247 *			DATE OF PURCHASE: 08/04/1992			GRANTOR: CAROL VAN ERT		
LEGAL DESCRIPTION: T33 R08-E S19 NWNE			PARCEL NO: 20.193308.002.001.00			CONTROL NO: 70510		
40	\$46,552.02	0.99729349	\$46,426.03					
				0	\$0.00	STAT	999999	STATE OF WISCONSIN
				0.004479	\$207.94	CNTY	35	LINCOLN COUNTY
				0.00132080	\$61.32	MUNI	35020	TOWN OF RUSSELL
				0.00464470	\$215.63	REG	353500	SCH D OF MERRILL AREA
				0.001057	\$49.07	VTAE	001500	NORTH CENTRAL VTAE DISTRICT
Parcel Total:					\$533.96			

File Number Total: \$533.96



State of Wisconsin / Department of Natural Resources

Tony Evers , Governor

Adam N Payne , Secretary

5/22/2023

Chapter 70.114 - Aids Payment Worksheet For Tax Year 2022(Payment Year 2023) - Payment Due January 31, 2023

3504 of 7056

FILE NO: FI 2252 *				DATE OF PURCHASE: 09/16/1992				GRANTOR: KAREN ALGIRE			
LEGAL DESCRIPTION: T33 R08-E S19 PT OF NENE				PARCEL NO: 20.193308.001.001.00				CONTROL NO: 70745			
39.36	\$152,256.15	0.99729349	\$151,844.07								
				0	\$0.00	STAT	999999	STATE OF WISCONSIN			
				0.004479	\$680.11	CNTY	35	LINCOLN COUNTY			
				0.00132080	\$200.55	MUNI	35020	TOWN OF RUSSELL			
				0.00464470	\$705.27	REG	353500	SCH D OF MERRILL AREA			
				0.001057	\$160.50	VTAE	001500	NORTH CENTRAL VTAE DISTRICT			
Parcel Total:				\$1,746.43							

LEGAL DESCRIPTION: T33 R08-E S19 PT OF SENE				PARCEL NO: 20.193308.004.002.00				CONTROL NO: 70746			
0.5	\$977.59	0.99729349	\$974.95								
				0	\$0.00	STAT	999999	STATE OF WISCONSIN			
				0.004479	\$4.37	CNTY	35	LINCOLN COUNTY			
				0.00132080	\$1.29	MUNI	35020	TOWN OF RUSSELL			
				0.00464470	\$4.53	REG	353500	SCH D OF MERRILL AREA			
				0.001057	\$1.03	VTAE	001500	NORTH CENTRAL VTAE DISTRICT			
Parcel Total:				\$11.22							

File Number Total:				\$1,757.65							
--------------------	--	--	--	------------	--	--	--	--	--	--	--



State of Wisconsin / Department of Natural Resources

Tony Evers , Governor

Adam N Payne , Secretary

5/22/2023

Chapter 70.114 - Aids Payment Worksheet For Tax Year 2022(Payment Year 2023) - Payment Due January 31, 2023

3505 of 7056

FILE NO: FI 2270 *		DATE OF PURCHASE: 04/21/1993		GRANTOR: DONALD JACOBI	
LEGAL DESCRIPTION: T33 R08-E S29 PT OF NESE		PARCEL NO: 20.293308.013.001.00		CONTROL NO: 71502	
37.5	\$55,914.06	0.99729349	\$55,762.73		
		0	\$0.00	STAT 999999	STATE OF WISCONSIN
		0.004479	\$249.76	CNTY 35	LINCOLN COUNTY
		0.00132080	\$73.65	MUNI 35020	TOWN OF RUSSELL
		0.00464470	\$259.00	REG 353500	SCH D OF MERRILL AREA
		0.001057	\$58.94	VTAE 001500	NORTH CENTRAL VTAE DISTRICT
Parcel Total:			\$641.35		

LEGAL DESCRIPTION: T33 R08-E S29 NWSE		PARCEL NO: 20.293308.014.000.00		CONTROL NO: 71503	
40	\$59,641.66	0.99729349	\$59,480.24		
		0	\$0.00	STAT 999999	STATE OF WISCONSIN
		0.004479	\$266.41	CNTY 35	LINCOLN COUNTY
		0.00132080	\$78.56	MUNI 35020	TOWN OF RUSSELL
		0.00464470	\$276.27	REG 353500	SCH D OF MERRILL AREA
		0.001057	\$62.87	VTAE 001500	NORTH CENTRAL VTAE DISTRICT
Parcel Total:			\$684.11		



State of Wisconsin / Department of Natural Resources

Tony Evers , Governor

Adam N Payne , Secretary

5/22/2023

Chapter 70.114 - Aids Payment Worksheet For Tax Year 2022(Payment Year 2023) - Payment Due January 31, 2023

3506 of 7056

LEGAL DESCRIPTION: T33 R08-E S29 PT OF SWSE	PARCEL NO: 20.293308.015.000.00	CONTROL NO: 71504
---	---------------------------------	-------------------

35.57	\$53,029.38	0.99729349	\$52,885.85	
-------	-------------	------------	-------------	--

0	\$0.00	STAT	999999	STATE OF WISCONSIN
0.004479	\$236.88	CNTY	35	LINCOLN COUNTY
0.00132080	\$69.85	MUNI	35020	TOWN OF RUSSELL
0.00464470	\$245.64	REG	353500	SCH D OF MERRILL AREA
0.001057	\$55.90	VTAE	001500	NORTH CENTRAL VTAE DISTRICT

Parcel Total:	\$608.27
---------------	----------

File Number Total:	\$1,933.73
--------------------	------------

FILE NO: FI 2331 *	DATE OF PURCHASE: 01/06/1994	GRANTOR: CALVIN PATTERSON
--------------------	------------------------------	---------------------------

LEGAL DESCRIPTION: T33 R08-E S32 PT OF NWNE	PARCEL NO: 20.323308.002.001.00	CONTROL NO: 72153
---	---------------------------------	-------------------

2	\$2,795.22	0.99729349	\$2,787.65	
---	------------	------------	------------	--

0	\$0.00	STAT	999999	STATE OF WISCONSIN
0.004479	\$12.49	CNTY	35	LINCOLN COUNTY
0.00132080	\$3.68	MUNI	35020	TOWN OF RUSSELL
0.00464470	\$12.95	REG	353500	SCH D OF MERRILL AREA
0.001057	\$2.95	VTAE	001500	NORTH CENTRAL VTAE DISTRICT

Parcel Total:	\$32.07
---------------	---------



State of Wisconsin / Department of Natural Resources

Tony Evers , Governor

Adam N Payne , Secretary

5/22/2023

Chapter 70.114 - Aids Payment Worksheet For Tax Year 2022(Payment Year 2023) - Payment Due January 31, 2023

3507 of 7056

LEGAL DESCRIPTION: T33 R08-E S32 NENW				PARCEL NO: 20.323308.005.000.00				CONTROL NO: 72154	
40	\$55,554.97	0.99729349	\$55,404.61						
				0	\$0.00	STAT	999999	STATE OF WISCONSIN	
				0.004479	\$248.16	CNTY	35	LINCOLN COUNTY	
				0.00132080	\$73.18	MUNI	35020	TOWN OF RUSSELL	
				0.00464470	\$257.34	REG	353500	SCH D OF MERRILL AREA	
				0.001057	\$58.56	VTAE	001500	NORTH CENTRAL VTAE DISTRICT	
Parcel Total:					\$637.24				

LEGAL DESCRIPTION: T33 R08-E S32 NWNW				PARCEL NO: 20.323308.006.000.00				CONTROL NO: 72155	
40	\$55,554.97	0.99729349	\$55,404.61						
				0	\$0.00	STAT	999999	STATE OF WISCONSIN	
				0.004479	\$248.16	CNTY	35	LINCOLN COUNTY	
				0.00132080	\$73.18	MUNI	35020	TOWN OF RUSSELL	
				0.00464470	\$257.34	REG	353500	SCH D OF MERRILL AREA	
				0.001057	\$58.56	VTAE	001500	NORTH CENTRAL VTAE DISTRICT	
Parcel Total:					\$637.24				

LEGAL DESCRIPTION: T33 R08-E S32 PT OF SWNW				PARCEL NO: 20.323308.007.001.00				CONTROL NO: 72156	
6	\$8,385.66	0.99729349	\$8,362.96						
				0	\$0.00	STAT	999999	STATE OF WISCONSIN	
				0.004479	\$37.46	CNTY	35	LINCOLN COUNTY	
				0.00132080	\$11.05	MUNI	35020	TOWN OF RUSSELL	
				0.00464470	\$38.84	REG	353500	SCH D OF MERRILL AREA	
				0.001057	\$8.84	VTAE	001500	NORTH CENTRAL VTAE DISTRICT	
Parcel Total:					\$96.19				



State of Wisconsin / Department of Natural Resources

Tony Evers , Governor

Adam N Payne , Secretary

5/22/2023

Chapter 70.114 - Aids Payment Worksheet For Tax Year 2022(Payment Year 2023) - Payment Due January 31, 2023

3508 of 7056

File Number Total: \$1,402.74

FILE NO: FI 2364 *

DATE OF PURCHASE: 02/10/1995

GRANTOR: DONALD E SCHNABEL

LEGAL DESCRIPTION: T33 R08-E S22 E1/2 OF SWNE

PARCEL NO: 20.223308.003.002.00

CONTROL NO: 74415

20 \$27,704.09 0.99729349 \$27,629.11

0 \$0.00 STAT 999999 STATE OF WISCONSIN

0.004479 \$123.75 CNTY 35 LINCOLN COUNTY

0.00132080 \$36.49 MUNI 35020 TOWN OF RUSSELL

0.00464470 \$128.33 REG 353500 SCH D OF MERRILL AREA

0.001057 \$29.20 VTAE 001500 NORTH CENTRAL VTAE DISTRICT

Parcel Total: \$317.77

LEGAL DESCRIPTION: T33 R08-E S22 PT OF NENE

PARCEL NO: 20.223308.001.001.00

CONTROL NO: 74416

19 \$52,460.94 0.99729349 \$52,318.96

0 \$0.00 STAT 999999 STATE OF WISCONSIN

0.004479 \$234.34 CNTY 35 LINCOLN COUNTY

0.00132080 \$69.10 MUNI 35020 TOWN OF RUSSELL

0.00464470 \$243.01 REG 353500 SCH D OF MERRILL AREA

0.001057 \$55.30 VTAE 001500 NORTH CENTRAL VTAE DISTRICT

Parcel Total: \$601.75



State of Wisconsin / Department of Natural Resources

Tony Evers , Governor

Adam N Payne , Secretary

5/22/2023

Chapter 70.114 - Aids Payment Worksheet For Tax Year 2022(Payment Year 2023) - Payment Due January 31, 2023

3509 of 7056

LEGAL DESCRIPTION: T33 R08-E S22 PT OF SENE	PARCEL NO: 20.223308.004.001.00	CONTROL NO: 74417
---	---------------------------------	-------------------

14	\$27,409.37	0.99729349	\$27,335.19
----	-------------	------------	-------------

0	\$0.00	STAT	999999	STATE OF WISCONSIN
0.004479	\$122.43	CNTY	35	LINCOLN COUNTY
0.00132080	\$36.10	MUNI	35020	TOWN OF RUSSELL
0.00464470	\$126.96	REG	353500	SCH D OF MERRILL AREA
0.001057	\$28.89	VTAE	001500	NORTH CENTRAL VTAE DISTRICT

Parcel Total:	\$314.38
---------------	----------

File Number Total:	\$1,233.90
--------------------	------------

FILE NO: FI 2444 *	DATE OF PURCHASE: 10/16/1995	GRANTOR: DOROTHY R PHILLIPS
--------------------	------------------------------	-----------------------------

LEGAL DESCRIPTION: T33 R08-E S14 PT OF SWNW	PARCEL NO: 20.143308.007.001.00	CONTROL NO: 75586
---	---------------------------------	-------------------

34.08	\$55,997.64	0.99729349	\$55,846.08
-------	-------------	------------	-------------

0	\$0.00	STAT	999999	STATE OF WISCONSIN
0.004479	\$250.13	CNTY	35	LINCOLN COUNTY
0.00132080	\$73.76	MUNI	35020	TOWN OF RUSSELL
0.00464470	\$259.39	REG	353500	SCH D OF MERRILL AREA
0.001057	\$59.03	VTAE	001500	NORTH CENTRAL VTAE DISTRICT

Parcel Total:	\$642.31
---------------	----------

File Number Total:	\$642.31
--------------------	----------



State of Wisconsin / Department of Natural Resources

Tony Evers , Governor

Adam N Payne , Secretary

5/22/2023

Chapter 70.114 - Aids Payment Worksheet For Tax Year 2022(Payment Year 2023) - Payment Due January 31, 2023

3510 of 7056

FILE NO: FI 2570 *				DATE OF PURCHASE: 12/22/1997				GRANTOR: HOWARD DREW			
LEGAL DESCRIPTION: T33 R08-E S31 E1/2 OF NESW				PARCEL NO: 20.313308.009.001				CONTROL NO: 80068			
20	\$40,697.14	0.99729349	\$40,586.99								
				0	\$0.00	STAT	999999	STATE OF WISCONSIN			
				0.004479	\$181.79	CNTY	35	LINCOLN COUNTY			
				0.00132080	\$53.61	MUNI	35020	TOWN OF RUSSELL			
				0.00464470	\$188.51	REG	353500	SCH D OF MERRILL AREA			
				0.001057	\$42.90	VTAE	001500	NORTH CENTRAL VTAE DISTRICT			
Parcel Total:					\$466.81						

LEGAL DESCRIPTION: T33 R08-E S31 PT OF SESW				PARCEL NO: 20.313308.012.002				CONTROL NO: 80069			
0.03	\$512.15	0.99729349	\$510.76								
				0	\$0.00	STAT	999999	STATE OF WISCONSIN			
				0.004479	\$2.29	CNTY	35	LINCOLN COUNTY			
				0.00132080	\$0.67	MUNI	35020	TOWN OF RUSSELL			
				0.00464470	\$2.37	REG	353500	SCH D OF MERRILL AREA			
				0.001057	\$0.54	VTAE	001500	NORTH CENTRAL VTAE DISTRICT			
Parcel Total:					\$5.87						



State of Wisconsin / Department of Natural Resources

Tony Evers , Governor

Adam N Payne , Secretary

5/22/2023

Chapter 70.114 - Aids Payment Worksheet For Tax Year 2022(Payment Year 2023) - Payment Due January 31, 2023

3511 of 7056

LEGAL DESCRIPTION: T33 R08-E S31 PT OF NWSE	PARCEL NO: 20.313308.014.002	CONTROL NO: 80070
---	------------------------------	-------------------

28	\$36,637.42	0.99729349	\$36,538.26
----	-------------	------------	-------------

0	\$0.00	STAT	999999	STATE OF WISCONSIN
0.004479	\$163.65	CNTY	35	LINCOLN COUNTY
0.00132080	\$48.26	MUNI	35020	TOWN OF RUSSELL
0.00464470	\$169.71	REG	353500	SCH D OF MERRILL AREA
0.001057	\$38.62	VTAE	001500	NORTH CENTRAL VTAE DISTRICT

Parcel Total:	\$420.24
---------------	----------

LEGAL DESCRIPTION: T33 R08-E S31 PT OF SWSE	PARCEL NO: 20.313308.015.001	CONTROL NO: 80071
---	------------------------------	-------------------

37.95	\$106,277.24	0.99729349	\$105,989.60
-------	--------------	------------	--------------

0	\$0.00	STAT	999999	STATE OF WISCONSIN
0.004479	\$474.73	CNTY	35	LINCOLN COUNTY
0.00132080	\$139.99	MUNI	35020	TOWN OF RUSSELL
0.00464470	\$492.29	REG	353500	SCH D OF MERRILL AREA
0.001057	\$112.03	VTAE	001500	NORTH CENTRAL VTAE DISTRICT

Parcel Total:	\$1,219.04
---------------	------------

File Number Total:	\$2,111.96
--------------------	------------



State of Wisconsin / Department of Natural Resources

Tony Evers , Governor

Adam N Payne , Secretary

5/22/2023

Chapter 70.114 - Aids Payment Worksheet For Tax Year 2022(Payment Year 2023) - Payment Due January 31, 2023

3512 of 7056

FILE NO: FI 2807 *	DATE OF PURCHASE: 02/07/2005	GRANTOR: SCOTT ZIMMERMAN		
LEGAL DESCRIPTION: T33 R08-E S02 PT OF SWNW	PARCEL NO: 20-023308-007-005-00-00	CONTROL NO: 93486		
1.8	\$7,775.03	0.99729349	\$7,753.98	
	0	\$0.00	STAT 999999	STATE OF WISCONSIN
	0.004479	\$34.73	CNTY 35	LINCOLN COUNTY
	0.00132080	\$10.24	MUNI 35020	TOWN OF RUSSELL
	0.00464470	\$36.01	REG 353500	SCH D OF MERRILL AREA
	0.001057	\$8.20	VTAE 001500	NORTH CENTRAL VTAE DISTRICT
Parcel Total:		\$89.18		

File Number Total:	\$89.18
--------------------	---------

FILE NO: FM 10030 *	DATE OF PURCHASE: 05/27/2009	GRANTOR: Associated Bank, N.A.		
LEGAL DESCRIPTION: T33 R08-E S31 PT OF S2SW	PARCEL NO: 020.313308.011.001.01.00	CONTROL NO: 105580		
8.74	\$33,133.20	0.99729349	\$33,043.53	
	0	\$0.00	STAT 999999	STATE OF WISCONSIN
	0.004479	\$148.00	CNTY 35	LINCOLN COUNTY
	0.00132080	\$43.64	MUNI 35020	TOWN OF RUSSELL
	0.00464470	\$153.48	REG 353500	SCH D OF MERRILL AREA
	0.001057	\$34.93	VTAE 001500	NORTH CENTRAL VTAE DISTRICT
Parcel Total:		\$380.05		



State of Wisconsin / Department of Natural Resources

Tony Evers , Governor

Adam N Payne , Secretary

5/22/2023

Chapter 70.114 - Aids Payment Worksheet For Tax Year 2022(Payment Year 2023) - Payment Due January 31, 2023

3513 of 7056

LEGAL DESCRIPTION: T33 R08-E S31 PT OF S2SW	PARCEL NO: 020.313308.012.001.02.01, 020.313308.012.001.01.00	CONTROL NO: 105581
---	--	--------------------

39.54	\$149,895.49	0.99729349	\$149,489.80
-------	--------------	------------	--------------

0	\$0.00	STAT	999999	STATE OF WISCONSIN
0.004479	\$669.56	CNTY	35	LINCOLN COUNTY
0.00132080	\$197.44	MUNI	35020	TOWN OF RUSSELL
0.00464470	\$694.33	REG	353500	SCH D OF MERRILL AREA
0.001057	\$158.02	VTAE	001500	NORTH CENTRAL VTAE DISTRICT

Parcel Total:	\$1,719.35
---------------	------------

File Number Total:	\$2,099.40
--------------------	------------

FILE NO: FM 10243 *	DATE OF PURCHASE: 04/16/2015	GRANTOR: Esther G Schmitt
---------------------	------------------------------	---------------------------

LEGAL DESCRIPTION: T33 R08-E S31 PT OF S2NE	PARCEL NO: 020-3308-311-9988	CONTROL NO: 130367
---	------------------------------	--------------------

15.5	\$36,398.15	0.99729349	\$36,299.64
------	-------------	------------	-------------

0	\$0.00	STAT	999999	STATE OF WISCONSIN
0.004479	\$162.59	CNTY	35	LINCOLN COUNTY
0.00132080	\$47.94	MUNI	35020	TOWN OF RUSSELL
0.00464470	\$168.60	REG	353500	SCH D OF MERRILL AREA
0.001057	\$38.37	VTAE	001500	NORTH CENTRAL VTAE DISTRICT

Parcel Total:	\$417.50
---------------	----------

File Number Total:	\$417.50
--------------------	----------



State of Wisconsin / Department of Natural Resources

Tony Evers , Governor

Adam N Payne , Secretary

5/22/2023

Chapter 70.114 - Aids Payment Worksheet For Tax Year 2022(Payment Year 2023) - Payment Due January 31, 2023

3514 of 7056

FILE NO: O 80 *	DATE OF PURCHASE: 03/29/1994	GRANTOR: CHARLOTTE B GEORGE
LEGAL DESCRIPTION: T33 R08-E S10 PT GV LT 1	PARCEL NO: 20.103308.0120000000	CONTROL NO: 72665

23.3	\$37,476.90	0.99729349	\$37,375.46
------	-------------	------------	-------------

0	\$0.00	STAT	999999	STATE OF WISCONSIN
0.004479	\$167.40	CNTY	35	LINCOLN COUNTY
0.00132080	\$49.36	MUNI	35020	TOWN OF RUSSELL
0.00464470	\$173.60	REG	353500	SCH D OF MERRILL AREA
0.001057	\$39.51	VTAE	001500	NORTH CENTRAL VTAE DISTRICT

Parcel Total:	\$429.87
---------------	----------

File Number Total:	\$429.87
--------------------	----------

Municipality Total:	\$12,772.35
---------------------	-------------



State of Wisconsin / Department of Natural Resources

Tony Evers , Governor

Adam N Payne , Secretary

5/22/2023

Chapter 70.114 - Aids Payment Worksheet For Tax Year 2022(Payment Year 2023) - Payment Due January 31, 2023

3515 of 7056

DETAIL FOR TOWN OF SCHLEY, LINCOLN COUNTY

Acres	Est. Adjust. Purch. Price	Level of Assessment	Adjusted Local Value	Net Gen. Tax Rate	Calc. Aid Pay Amount	----- Taxing Jurisdiction ----- Type	Code	Description
FILE NO: FI 2598 *			DATE OF PURCHASE: 10/02/1998			GRANTOR: WILLIAM JONES		
LEGAL DESCRIPTION: T32 R08-E S06 PT OF NWNE				PARCEL NO: 2-063208-002-001		CONTROL NO: 80766		
0.16	\$2,147.23	1.07437467	\$2,306.93					
				0	\$0.00	STAT	999999	STATE OF WISCONSIN
				0.00416310	\$9.60	CNTY	35	LINCOLN COUNTY
				0.00116570	\$2.69	MUNI	35022	TOWN OF SCHLEY
				0.00431710	\$9.96	REG	353500	SCH D OF MERRILL AREA
				0.00098240	\$2.27	VTAE	001500	NORTH CENTRAL VTAE DISTRICT
Parcel Total:					\$24.52			
File Number Total:					\$24.52			
Municipality Total:					\$24.52			



State of Wisconsin / Department of Natural Resources

Tony Evers , Governor

Adam N Payne , Secretary

5/22/2023

Chapter 70.114 - Aids Payment Worksheet For Tax Year 2022(Payment Year 2023) - Payment Due January 31, 2023

3516 of 7056

DETAIL FOR TOWN OF TOMAHAWK, LINCOLN COUNTY

Acres	Est. Adjust. Purch. Price	Level of Assessment	Adjusted Local Value	Net Gen. Tax Rate	Calc. Aid Pay Amount	----- Taxing Jurisdiction ----- Type	Code	Description
-------	------------------------------	------------------------	-------------------------	----------------------	-------------------------	---	------	-------------

FILE NO: WR 500]	DATE OF PURCHASE: 11/18/1999	GRANTOR: PACKAGING CORP. OF AMERICA
-------------------	------------------------------	-------------------------------------

LEGAL DESCRIPTION: T34 R04-E S08 NWSE	PARCEL NO: 083003	CONTROL NO: 83003
---------------------------------------	-------------------	-------------------

40	\$75,109.78	0.78897508	\$59,259.75					
			0	\$0.00	STAT	999999	STATE OF WISCONSIN	
			0.00571960	\$338.94	CNTY	35	LINCOLN COUNTY	
			0.00126610	\$75.03	MUNI	35030	TOWN OF TOMAHAWK	
			0.00819910	\$485.88	REG	355754	SCH D OF TOMAHAWK	
			0.00017690	\$10.48	VTAE	001600	NICOLET VTAE DISTRICT	

Parcel Total: \$910.33

LEGAL DESCRIPTION: T34 R04-E S08 NESE	PARCEL NO: 083004	CONTROL NO: 83004
---------------------------------------	-------------------	-------------------

40	\$75,109.78	0.78897508	\$59,259.75					
			0	\$0.00	STAT	999999	STATE OF WISCONSIN	
			0.00571960	\$338.94	CNTY	35	LINCOLN COUNTY	
			0.00126610	\$75.03	MUNI	35030	TOWN OF TOMAHAWK	
			0.00819910	\$485.88	REG	355754	SCH D OF TOMAHAWK	
			0.00017690	\$10.48	VTAE	001600	NICOLET VTAE DISTRICT	

Parcel Total: \$910.33



State of Wisconsin / Department of Natural Resources

Tony Evers , Governor

Adam N Payne , Secretary

5/22/2023

Chapter 70.114 - Aids Payment Worksheet For Tax Year 2022(Payment Year 2023) - Payment Due January 31, 2023

3517 of 7056

LEGAL DESCRIPTION: T34 R04-E S08 SWSE	PARCEL NO: 083005	CONTROL NO: 83005
---------------------------------------	-------------------	-------------------

40	\$75,109.78	0.78897508	\$59,259.75	
----	-------------	------------	-------------	--

0	\$0.00	STAT	999999	STATE OF WISCONSIN
0.00571960	\$338.94	CNTY	35	LINCOLN COUNTY
0.00126610	\$75.03	MUNI	35030	TOWN OF TOMAHAWK
0.00819910	\$485.88	REG	355754	SCH D OF TOMAHAWK
0.00017690	\$10.48	VTAE	001600	NICOLET VTAE DISTRICT

Parcel Total:	\$910.33
---------------	----------

LEGAL DESCRIPTION: T34 R04-E S08 SESE	PARCEL NO: 083006	CONTROL NO: 83006
---------------------------------------	-------------------	-------------------

40	\$75,109.78	0.78897508	\$59,259.75	
----	-------------	------------	-------------	--

0	\$0.00	STAT	999999	STATE OF WISCONSIN
0.00571960	\$338.94	CNTY	35	LINCOLN COUNTY
0.00126610	\$75.03	MUNI	35030	TOWN OF TOMAHAWK
0.00819910	\$485.88	REG	355754	SCH D OF TOMAHAWK
0.00017690	\$10.48	VTAE	001600	NICOLET VTAE DISTRICT

Parcel Total:	\$910.33
---------------	----------

LEGAL DESCRIPTION: T34 R04-E S09 PT OF NWNE	PARCEL NO: 083007	CONTROL NO: 83007
---	-------------------	-------------------

38	\$71,354.29	0.78897508	\$56,296.76	
----	-------------	------------	-------------	--

0	\$0.00	STAT	999999	STATE OF WISCONSIN
0.00571960	\$322.00	CNTY	35	LINCOLN COUNTY
0.00126610	\$71.28	MUNI	35030	TOWN OF TOMAHAWK
0.00819910	\$461.58	REG	355754	SCH D OF TOMAHAWK
0.00017690	\$9.96	VTAE	001600	NICOLET VTAE DISTRICT

Parcel Total:	\$864.82
---------------	----------



State of Wisconsin / Department of Natural Resources

Tony Evers , Governor

Adam N Payne , Secretary

5/22/2023

Chapter 70.114 - Aids Payment Worksheet For Tax Year 2022(Payment Year 2023) - Payment Due January 31, 2023

3518 of 7056

LEGAL DESCRIPTION: T34 R04-E S09 SWNE	PARCEL NO: 083008	CONTROL NO: 83008
---------------------------------------	-------------------	-------------------

40 \$75,109.78 0.78897508 \$59,259.75

0	\$0.00	STAT	999999	STATE OF WISCONSIN
0.00571960	\$338.94	CNTY	35	LINCOLN COUNTY
0.00126610	\$75.03	MUNI	35030	TOWN OF TOMAHAWK
0.00819910	\$485.88	REG	355754	SCH D OF TOMAHAWK
0.00017690	\$10.48	VTAE	001600	NICOLET VTAE DISTRICT

Parcel Total: \$910.33

LEGAL DESCRIPTION: T34 R04-E S09 SENW	PARCEL NO: 083009	CONTROL NO: 83009
---------------------------------------	-------------------	-------------------

40 \$75,109.78 0.78897508 \$59,259.75

0	\$0.00	STAT	999999	STATE OF WISCONSIN
0.00571960	\$338.94	CNTY	35	LINCOLN COUNTY
0.00126610	\$75.03	MUNI	35030	TOWN OF TOMAHAWK
0.00819910	\$485.88	REG	355754	SCH D OF TOMAHAWK
0.00017690	\$10.48	VTAE	001600	NICOLET VTAE DISTRICT

Parcel Total: \$910.33

LEGAL DESCRIPTION: T34 R04-E S09 SWNW	PARCEL NO: 083010	CONTROL NO: 83010
---------------------------------------	-------------------	-------------------

40 \$75,109.78 0.78897508 \$59,259.75

0	\$0.00	STAT	999999	STATE OF WISCONSIN
0.00571960	\$338.94	CNTY	35	LINCOLN COUNTY
0.00126610	\$75.03	MUNI	35030	TOWN OF TOMAHAWK
0.00819910	\$485.88	REG	355754	SCH D OF TOMAHAWK
0.00017690	\$10.48	VTAE	001600	NICOLET VTAE DISTRICT

Parcel Total: \$910.33



State of Wisconsin / Department of Natural Resources

Tony Evers , Governor

Adam N Payne , Secretary

5/22/2023

Chapter 70.114 - Aids Payment Worksheet For Tax Year 2022(Payment Year 2023) - Payment Due January 31, 2023

3519 of 7056

LEGAL DESCRIPTION: T34 R04-E S09 PT OF NWNW				PARCEL NO: 083011				CONTROL NO: 83011			
38	\$71,354.29	0.78897508	\$56,296.76								
				0	\$0.00	STAT	999999	STATE OF WISCONSIN			
				0.00571960	\$322.00	CNTY	35	LINCOLN COUNTY			
				0.00126610	\$71.28	MUNI	35030	TOWN OF TOMAHAWK			
				0.00819910	\$461.58	REG	355754	SCH D OF TOMAHAWK			
				0.00017690	\$9.96	VTAE	001600	NICOLET VTAE DISTRICT			
Parcel Total:					\$864.82						

LEGAL DESCRIPTION: T34 R04-E S09 NWSW				PARCEL NO: 083012				CONTROL NO: 83012			
40	\$75,109.78	0.78897508	\$59,259.75								
				0	\$0.00	STAT	999999	STATE OF WISCONSIN			
				0.00571960	\$338.94	CNTY	35	LINCOLN COUNTY			
				0.00126610	\$75.03	MUNI	35030	TOWN OF TOMAHAWK			
				0.00819910	\$485.88	REG	355754	SCH D OF TOMAHAWK			
				0.00017690	\$10.48	VTAE	001600	NICOLET VTAE DISTRICT			
Parcel Total:					\$910.33						

LEGAL DESCRIPTION: T34 R04-E S09 NESW				PARCEL NO: 083013				CONTROL NO: 83013			
40	\$75,109.78	0.78897508	\$59,259.75								
				0	\$0.00	STAT	999999	STATE OF WISCONSIN			
				0.00571960	\$338.94	CNTY	35	LINCOLN COUNTY			
				0.00126610	\$75.03	MUNI	35030	TOWN OF TOMAHAWK			
				0.00819910	\$485.88	REG	355754	SCH D OF TOMAHAWK			
				0.00017690	\$10.48	VTAE	001600	NICOLET VTAE DISTRICT			
Parcel Total:					\$910.33						



State of Wisconsin / Department of Natural Resources

Tony Evers , Governor

Adam N Payne , Secretary

5/22/2023

Chapter 70.114 - Aids Payment Worksheet For Tax Year 2022(Payment Year 2023) - Payment Due January 31, 2023

3520 of 7056

LEGAL DESCRIPTION: T34 R04-E S09 SWSW PARCEL NO: 083014 CONTROL NO: 83014

40 \$75,109.78 0.78897508 \$59,259.75

0	\$0.00	STAT	999999	STATE OF WISCONSIN
0.00571960	\$338.94	CNTY	35	LINCOLN COUNTY
0.00126610	\$75.03	MUNI	35030	TOWN OF TOMAHAWK
0.00819910	\$485.88	REG	355754	SCH D OF TOMAHAWK
0.00017690	\$10.48	VTAE	001600	NICOLET VTAE DISTRICT

Parcel Total: \$910.33

File Number Total: \$10,832.94

Municipality Total: \$10,832.94



State of Wisconsin / Department of Natural Resources

Tony Evers , Governor

Adam N Payne , Secretary

5/22/2023

Chapter 70.114 - Aids Payment Worksheet For Tax Year 2022(Payment Year 2023) - Payment Due January 31, 2023

3521 of 7056

DETAIL FOR CITY OF MERRILL, LINCOLN COUNTY

Acres	Est. Adjust. Purch. Price	Level of Assessment	Adjusted Local Value	Net Gen. Tax Rate	Calc. Aid Pay Amount	----- Taxing Jurisdiction -----		
						Type	Code	Description
FILE NO: O 127 *		DATE OF PURCHASE: 04/14/2005			GRANTOR: DIETER & PAMELA NICKEL TRUST			
LEGAL DESCRIPTION: T31 R07-E S07 PT OF SESE				PARCEL NO: 251-3106-182-0128		CONTROL NO: 93292		
3.27	\$198,795.18	0.75795439	\$150,677.68					
				0	\$0.00	STAT	999999	STATE OF WISCONSIN
				0.00584910	\$881.33	CNTY	35	LINCOLN COUNTY
				0.01560480	\$2,351.30	MUNI	35251	CITY OF MERRILL
				0.00645930	\$973.28	REG	353500	SCH D OF MERRILL AREA
				0.00146990	\$221.48	VTAE	001500	NORTH CENTRAL VTAE DISTRICT
Parcel Total:					\$4,427.39			
File Number Total:					\$4,427.39			



State of Wisconsin / Department of Natural Resources

Tony Evers , Governor

Adam N Payne , Secretary

5/22/2023

Chapter 70.114 - Aids Payment Worksheet For Tax Year 2022(Payment Year 2023) - Payment Due January 31, 2023

3522 of 7056

FILE NO: P 1637 *	DATE OF PURCHASE: 05/03/1995	GRANTOR: CITY OF MERRILL
LEGAL DESCRIPTION: T31 R06-E S10 PT GV LT 5	PARCEL NO: 34.8.000.382.06.010	CONTROL NO: 74649

14.23 \$97,212.98 0.75795439 \$73,683.01

0	\$0.00	STAT	999999	STATE OF WISCONSIN
0.00584910	\$430.98	CNTY	35	LINCOLN COUNTY
0.01560480	\$1,149.81	MUNI	35251	CITY OF MERRILL
0.00645930	\$475.94	REG	353500	SCH D OF MERRILL AREA
0.00146990	\$108.31	VTAE	001500	NORTH CENTRAL VTAE DISTRICT

Parcel Total: \$2,165.04

File Number Total: \$2,165.04

Municipality Total: \$6,592.43



State of Wisconsin / Department of Natural Resources

Tony Evers , Governor

Adam N Payne , Secretary

5/22/2023

Chapter 70.114 - Aids Payment Worksheet For Tax Year 2022(Payment Year 2023) - Payment Due January 31, 2023

3523 of 7056

DETAIL FOR TOWN OF CENTERVILLE, MANITOWOC COUNTY

Acres	Est. Adjust. Purch. Price	Level of Assessment	Adjusted Local Value	Net Gen. Tax Rate	Calc. Aid Pay Amount	----- Taxing Jurisdiction -----		
						Type	Code	Description
FILE NO: P 1647 *		DATE OF PURCHASE: 10/23/1995			GRANTOR: FISHER CREEK ASSOCIATES			
LEGAL DESCRIPTION: T17 R23-E S23 FR NWNW				PARCEL NO: 2-023-001-000.00		CONTROL NO: 76134		
12.18	\$660,513.29	0.83021923	\$548,370.84					
				0	\$0.00	STAT	999999	STATE OF WISCONSIN
				0.00532210	\$2,918.50	CNTY	36	MANITOWOC COUNTY
				0.00323010	\$1,771.30	MUNI	36004	TOWN OF CENTERVILLE
				0.00760360	\$4,169.57	REG	595271	SCH D OF SHEBOYGAN AREA
				0.00073980	\$405.69	VTAE	001100	LAKESHORE VTAE DISTRICT
Parcel Total:					\$9,265.06			

LEGAL DESCRIPTION: T17 R23-E S14 GOV LOT 03				PARCEL NO: 2-014-007-003.00		CONTROL NO: 76135		
61.03	\$1,158,476.62	0.83021923	\$961,789.57					
				0	\$0.00	STAT	999999	STATE OF WISCONSIN
				0.00532210	\$5,118.77	CNTY	36	MANITOWOC COUNTY
				0.00323010	\$3,106.69	MUNI	36004	TOWN OF CENTERVILLE
				0.00633140	\$6,089.48	REG	363290	SCH D OF MANITOWOC
				0.00073980	\$711.53	VTAE	001100	LAKESHORE VTAE DISTRICT
Parcel Total:					\$15,026.47			



State of Wisconsin / Department of Natural Resources

Tony Evers , Governor

Adam N Payne , Secretary

5/22/2023

Chapter 70.114 - Aids Payment Worksheet For Tax Year 2022(Payment Year 2023) - Payment Due January 31, 2023

3524 of 7056

LEGAL DESCRIPTION: T17 R23-E S14 PT GV LT 2	PARCEL NO: 2-014-007-005.00	CONTROL NO: 76136
---	-----------------------------	-------------------

45.54	\$275,494.76	0.83021923	\$228,721.05
-------	--------------	------------	--------------

0	\$0.00	STAT	999999	STATE OF WISCONSIN
0.00532210	\$1,217.28	CNTY	36	MANITOWOC COUNTY
0.00323010	\$738.79	MUNI	36004	TOWN OF CENTERVILLE
0.00633140	\$1,448.13	REG	363290	SCH D OF MANITOWOC
0.00073980	\$169.21	VTAE	001100	LAKESHORE VTAE DISTRICT

Parcel Total:	\$3,573.41
---------------	------------

File Number Total:	\$27,864.94
--------------------	-------------

FILE NO: PR 40194 *	DATE OF PURCHASE: 10/29/2015	GRANTOR: Wisconsin Central Limited
---------------------	------------------------------	------------------------------------

LEGAL DESCRIPTION: T17 R23-E S03 PT OF NENW	PARCEL NO: 002-003-020-000.00	CONTROL NO: 125666
---	-------------------------------	--------------------

1.97	\$1,258.30	0.83021923	\$1,044.67
------	------------	------------	------------

0	\$0.00	STAT	999999	STATE OF WISCONSIN
0.00532210	\$5.56	CNTY	36	MANITOWOC COUNTY
0.00323010	\$3.37	MUNI	36004	TOWN OF CENTERVILLE
0.00633140	\$6.61	REG	363290	SCH D OF MANITOWOC
0.00073980	\$0.77	VTAE	001100	LAKESHORE VTAE DISTRICT

Parcel Total:	\$16.31
---------------	---------



State of Wisconsin / Department of Natural Resources

Tony Evers , Governor

Adam N Payne , Secretary

5/22/2023

Chapter 70.114 - Aids Payment Worksheet For Tax Year 2022(Payment Year 2023) - Payment Due January 31, 2023

3525 of 7056

LEGAL DESCRIPTION: T17 R23-E S03 PT OF SENW				PARCEL NO: 002-003-020-000.00				CONTROL NO: 125667	
2.02	\$1,290.24	0.83021923	\$1,071.19	0	\$0.00	STAT	999999	STATE OF WISCONSIN	
				0.00532210	\$5.70	CNTY	36	MANITOWOC COUNTY	
				0.00323010	\$3.46	MUNI	36004	TOWN OF CENTERVILLE	
				0.00633140	\$6.78	REG	363290	SCH D OF MANITOWOC	
				0.00073980	\$0.79	VTAE	001100	LAKESHORE VTAE DISTRICT	
Parcel Total:				\$16.73					

LEGAL DESCRIPTION: T17 R23-E S03 PT OF NESW				PARCEL NO: 002-003-020-000.00				CONTROL NO: 125668	
2.02	\$1,290.24	0.83021923	\$1,071.19	0	\$0.00	STAT	999999	STATE OF WISCONSIN	
				0.00532210	\$5.70	CNTY	36	MANITOWOC COUNTY	
				0.00323010	\$3.46	MUNI	36004	TOWN OF CENTERVILLE	
				0.00633140	\$6.78	REG	363290	SCH D OF MANITOWOC	
				0.00073980	\$0.79	VTAE	001100	LAKESHORE VTAE DISTRICT	
Parcel Total:				\$16.73					

LEGAL DESCRIPTION: T17 R23-E S03 PT OF SESW				PARCEL NO: 002-003-020-000.00				CONTROL NO: 125669	
2.02	\$1,290.24	0.83021923	\$1,071.19	0	\$0.00	STAT	999999	STATE OF WISCONSIN	
				0.00532210	\$5.70	CNTY	36	MANITOWOC COUNTY	
				0.00323010	\$3.46	MUNI	36004	TOWN OF CENTERVILLE	
				0.00633140	\$6.78	REG	363290	SCH D OF MANITOWOC	
				0.00073980	\$0.79	VTAE	001100	LAKESHORE VTAE DISTRICT	
Parcel Total:				\$16.73					



State of Wisconsin / Department of Natural Resources

Tony Evers , Governor

Adam N Payne , Secretary

5/22/2023

Chapter 70.114 - Aids Payment Worksheet For Tax Year 2022(Payment Year 2023) - Payment Due January 31, 2023

3526 of 7056

LEGAL DESCRIPTION: T17 R23-E S10 PT OF NENW				PARCEL NO: 002-010-020-000.00				CONTROL NO: 125670	
0.64	\$408.79	0.83021923	\$339.39						
				0	\$0.00	STAT	999999	STATE OF WISCONSIN	
				0.00532210	\$1.81	CNTY	36	MANITOWOC COUNTY	
				0.00323010	\$1.10	MUNI	36004	TOWN OF CENTERVILLE	
				0.00633140	\$2.15	REG	363290	SCH D OF MANITOWOC	
				0.00073980	\$0.25	VTAE	001100	LAKESHORE VTAE DISTRICT	
Parcel Total:					\$5.31				

LEGAL DESCRIPTION: T17 R23-E S10 PT OF NWNW				PARCEL NO: 002-010-020-000.00				CONTROL NO: 125671	
1.43	\$913.38	0.83021923	\$758.31						
				0	\$0.00	STAT	999999	STATE OF WISCONSIN	
				0.00532210	\$4.04	CNTY	36	MANITOWOC COUNTY	
				0.00323010	\$2.45	MUNI	36004	TOWN OF CENTERVILLE	
				0.00633140	\$4.80	REG	363290	SCH D OF MANITOWOC	
				0.00073980	\$0.56	VTAE	001100	LAKESHORE VTAE DISTRICT	
Parcel Total:					\$11.85				

LEGAL DESCRIPTION: T17 R23-E S10 PT OF SWNW				PARCEL NO: 002-010-020-000.00				CONTROL NO: 125672	
2	\$1,277.47	0.83021923	\$1,060.58						
				0	\$0.00	STAT	999999	STATE OF WISCONSIN	
				0.00532210	\$5.64	CNTY	36	MANITOWOC COUNTY	
				0.00323010	\$3.43	MUNI	36004	TOWN OF CENTERVILLE	
				0.00633140	\$6.71	REG	363290	SCH D OF MANITOWOC	
				0.00073980	\$0.78	VTAE	001100	LAKESHORE VTAE DISTRICT	
Parcel Total:					\$16.56				



State of Wisconsin / Department of Natural Resources

Tony Evers , Governor

Adam N Payne , Secretary

5/22/2023

Chapter 70.114 - Aids Payment Worksheet For Tax Year 2022(Payment Year 2023) - Payment Due January 31, 2023

3527 of 7056

LEGAL DESCRIPTION: T17 R23-E S10 PT OF NWSW				PARCEL NO: 002-010-020-000.00				CONTROL NO: 125673	
3.05	\$1,948.14	0.83021923	\$1,617.38						
				0	\$0.00	STAT	999999	STATE OF WISCONSIN	
				0.00532210	\$8.61	CNTY	36	MANITOWOC COUNTY	
				0.00323010	\$5.22	MUNI	36004	TOWN OF CENTERVILLE	
				0.00633140	\$10.24	REG	363290	SCH D OF MANITOWOC	
				0.00073980	\$1.20	VTAE	001100	LAKESHORE VTAE DISTRICT	
Parcel Total:					\$25.27				

LEGAL DESCRIPTION: T17 R23-E S10 PT OF SWSW				PARCEL NO: 002-010-020-000.00				CONTROL NO: 125674	
3.05	\$1,948.14	0.83021923	\$1,617.38						
				0	\$0.00	STAT	999999	STATE OF WISCONSIN	
				0.00532210	\$8.61	CNTY	36	MANITOWOC COUNTY	
				0.00323010	\$5.22	MUNI	36004	TOWN OF CENTERVILLE	
				0.00633140	\$10.24	REG	363290	SCH D OF MANITOWOC	
				0.00073980	\$1.20	VTAE	001100	LAKESHORE VTAE DISTRICT	
Parcel Total:					\$25.27				

LEGAL DESCRIPTION: T17 R23-E S15 PT OF NWNW				PARCEL NO: 002-015-020-000.00				CONTROL NO: 125676	
3.02	\$2,018.38	0.83021923	\$1,675.70						
				0	\$0.00	STAT	999999	STATE OF WISCONSIN	
				0.00532210	\$8.92	CNTY	36	MANITOWOC COUNTY	
				0.00323010	\$5.41	MUNI	36004	TOWN OF CENTERVILLE	
				0.00760360	\$12.74	REG	595271	SCH D OF SHEBOYGAN AREA	
				0.00073980	\$1.24	VTAE	001100	LAKESHORE VTAE DISTRICT	
Parcel Total:					\$28.31				



State of Wisconsin / Department of Natural Resources

Tony Evers , Governor

Adam N Payne , Secretary

5/22/2023

Chapter 70.114 - Aids Payment Worksheet For Tax Year 2022(Payment Year 2023) - Payment Due January 31, 2023

3528 of 7056

LEGAL DESCRIPTION: T17 R23-E S15 PT OF SWNW				PARCEL NO: 002-015-020-000.00				CONTROL NO: 125677	
3	\$2,005.02	0.83021923	\$1,664.61						
				0	\$0.00	STAT	999999	STATE OF WISCONSIN	
				0.00532210	\$8.86	CNTY	36	MANITOWOC COUNTY	
				0.00323010	\$5.38	MUNI	36004	TOWN OF CENTERVILLE	
				0.00760360	\$12.66	REG	595271	SCH D OF SHEBOYGAN AREA	
				0.00073980	\$1.23	VTAE	001100	LAKESHORE VTAE DISTRICT	
Parcel Total:					\$28.13				

LEGAL DESCRIPTION: T17 R23-E S15 PT OF NWSW				PARCEL NO: 002-015-020-000.00				CONTROL NO: 125678	
0.31	\$207.19	0.83021923	\$172.01						
				0	\$0.00	STAT	999999	STATE OF WISCONSIN	
				0.00532210	\$0.92	CNTY	36	MANITOWOC COUNTY	
				0.00323010	\$0.56	MUNI	36004	TOWN OF CENTERVILLE	
				0.00760360	\$1.31	REG	595271	SCH D OF SHEBOYGAN AREA	
				0.00073980	\$0.13	VTAE	001100	LAKESHORE VTAE DISTRICT	
Parcel Total:					\$2.92				

LEGAL DESCRIPTION: T17 R23-E S16 PT OF NESE				PARCEL NO: 002-016-020-000.00				CONTROL NO: 125679	
2.8	\$1,871.35	0.83021923	\$1,553.63						
				0	\$0.00	STAT	999999	STATE OF WISCONSIN	
				0.00532210	\$8.27	CNTY	36	MANITOWOC COUNTY	
				0.00323010	\$5.02	MUNI	36004	TOWN OF CENTERVILLE	
				0.00760360	\$11.81	REG	595271	SCH D OF SHEBOYGAN AREA	
				0.00073980	\$1.15	VTAE	001100	LAKESHORE VTAE DISTRICT	
Parcel Total:					\$26.25				



State of Wisconsin / Department of Natural Resources

Tony Evers , Governor

Adam N Payne , Secretary

5/22/2023

Chapter 70.114 - Aids Payment Worksheet For Tax Year 2022(Payment Year 2023) - Payment Due January 31, 2023

3529 of 7056

LEGAL DESCRIPTION: T17 R23-E S16 PT OF SESE				PARCEL NO: 002-016-020-000.00				CONTROL NO: 125680	
2.03	\$1,356.73	0.83021923	\$1,126.39						
				0	\$0.00	STAT	999999	STATE OF WISCONSIN	
				0.00532210	\$5.99	CNTY	36	MANITOWOC COUNTY	
				0.00323010	\$3.64	MUNI	36004	TOWN OF CENTERVILLE	
				0.00760360	\$8.56	REG	595271	SCH D OF SHEBOYGAN AREA	
				0.00073980	\$0.83	VTAE	001100	LAKESHORE VTAE DISTRICT	
Parcel Total:					\$19.02				

LEGAL DESCRIPTION: T17 R23-E S21 PT OF NENE				PARCEL NO: 002-021-020-000.00				CONTROL NO: 125681	
3.09	\$2,248.74	0.83021923	\$1,866.95						
				0	\$0.00	STAT	999999	STATE OF WISCONSIN	
				0.00532210	\$9.94	CNTY	36	MANITOWOC COUNTY	
				0.00323010	\$6.03	MUNI	36004	TOWN OF CENTERVILLE	
				0.00760360	\$14.20	REG	595271	SCH D OF SHEBOYGAN AREA	
				0.00073980	\$1.38	VTAE	001100	LAKESHORE VTAE DISTRICT	
Parcel Total:					\$31.55				

LEGAL DESCRIPTION: T17 R23-E S21 PT OF SENE				PARCEL NO: 002-021-020-000.00				CONTROL NO: 125682	
3.32	\$2,416.13	0.83021923	\$2,005.92						
				0	\$0.00	STAT	999999	STATE OF WISCONSIN	
				0.00532210	\$10.68	CNTY	36	MANITOWOC COUNTY	
				0.00323010	\$6.48	MUNI	36004	TOWN OF CENTERVILLE	
				0.00760360	\$15.25	REG	595271	SCH D OF SHEBOYGAN AREA	
				0.00073980	\$1.48	VTAE	001100	LAKESHORE VTAE DISTRICT	
Parcel Total:					\$33.89				



State of Wisconsin / Department of Natural Resources

Tony Evers , Governor

Adam N Payne , Secretary

5/22/2023

Chapter 70.114 - Aids Payment Worksheet For Tax Year 2022(Payment Year 2023) - Payment Due January 31, 2023

3530 of 7056

LEGAL DESCRIPTION: T17 R23-E S21 PT OF NESE				PARCEL NO: 002-021-020-000.00				CONTROL NO: 125683	
3.02	\$2,197.80	0.83021923	\$1,824.65						
				0	\$0.00	STAT	999999	STATE OF WISCONSIN	
				0.00532210	\$9.71	CNTY	36	MANITOWOC COUNTY	
				0.00323010	\$5.89	MUNI	36004	TOWN OF CENTERVILLE	
				0.00760360	\$13.87	REG	595271	SCH D OF SHEBOYGAN AREA	
				0.00073980	\$1.35	VTAE	001100	LAKESHORE VTAE DISTRICT	
Parcel Total:					\$30.82				

LEGAL DESCRIPTION: T17 R23-E S21 PT OF SESE				PARCEL NO: 002-021-020-000.00				CONTROL NO: 125684	
3.01	\$2,190.53	0.83021923	\$1,818.62						
				0	\$0.00	STAT	999999	STATE OF WISCONSIN	
				0.00532210	\$9.68	CNTY	36	MANITOWOC COUNTY	
				0.00323010	\$5.87	MUNI	36004	TOWN OF CENTERVILLE	
				0.00760360	\$13.83	REG	595271	SCH D OF SHEBOYGAN AREA	
				0.00073980	\$1.35	VTAE	001100	LAKESHORE VTAE DISTRICT	
Parcel Total:					\$30.73				

LEGAL DESCRIPTION: T17 R23-E S21 PT OF SWSE				PARCEL NO: 002-021-020-000.00				CONTROL NO: 125685	
0.03	\$21.84	0.83021923	\$18.13						
				0	\$0.00	STAT	999999	STATE OF WISCONSIN	
				0.00532210	\$0.10	CNTY	36	MANITOWOC COUNTY	
				0.00323010	\$0.06	MUNI	36004	TOWN OF CENTERVILLE	
				0.00760360	\$0.14	REG	595271	SCH D OF SHEBOYGAN AREA	
				0.00073980	\$0.01	VTAE	001100	LAKESHORE VTAE DISTRICT	
Parcel Total:					\$0.31				



State of Wisconsin / Department of Natural Resources

Tony Evers , Governor

Adam N Payne , Secretary

5/22/2023

Chapter 70.114 - Aids Payment Worksheet For Tax Year 2022(Payment Year 2023) - Payment Due January 31, 2023

3531 of 7056

LEGAL DESCRIPTION: T17 R23-E S28 PT OF SESE				PARCEL NO: 002-028-020-000.00				CONTROL NO: 125692	
1.01	\$735.03	0.83021923	\$610.24						
				0	\$0.00	STAT	999999	STATE OF WISCONSIN	
				0.00532210	\$3.25	CNTY	36	MANITOWOC COUNTY	
				0.00323010	\$1.97	MUNI	36004	TOWN OF CENTERVILLE	
				0.00760360	\$4.64	REG	595271	SCH D OF SHEBOYGAN AREA	
				0.00073980	\$0.45	VTAE	001100	LAKESHORE VTAE DISTRICT	
Parcel Total:					\$10.31				

LEGAL DESCRIPTION: T17 R23-E S28 PT OF SWSE				PARCEL NO: 002-028-020-000.00				CONTROL NO: 125693	
1.01	\$735.03	0.83021923	\$610.24						
				0	\$0.00	STAT	999999	STATE OF WISCONSIN	
				0.00532210	\$3.25	CNTY	36	MANITOWOC COUNTY	
				0.00323010	\$1.97	MUNI	36004	TOWN OF CENTERVILLE	
				0.00760360	\$4.64	REG	595271	SCH D OF SHEBOYGAN AREA	
				0.00073980	\$0.45	VTAE	001100	LAKESHORE VTAE DISTRICT	
Parcel Total:					\$10.31				

LEGAL DESCRIPTION: T17 R23-E S33 PT OF NENE				PARCEL NO: 002-033-020-000.00				CONTROL NO: 125694	
2	\$1,336.68	0.83021923	\$1,109.74						
				0	\$0.00	STAT	999999	STATE OF WISCONSIN	
				0.00532210	\$5.91	CNTY	36	MANITOWOC COUNTY	
				0.00323010	\$3.58	MUNI	36004	TOWN OF CENTERVILLE	
				0.00760360	\$8.44	REG	595271	SCH D OF SHEBOYGAN AREA	
				0.00073980	\$0.82	VTAE	001100	LAKESHORE VTAE DISTRICT	
Parcel Total:					\$18.75				



State of Wisconsin / Department of Natural Resources

Tony Evers , Governor

Adam N Payne , Secretary

5/22/2023

Chapter 70.114 - Aids Payment Worksheet For Tax Year 2022(Payment Year 2023) - Payment Due January 31, 2023

3532 of 7056

LEGAL DESCRIPTION: T17 R23-E S33 PT OF SENE				PARCEL NO: 002-033-020-000.00				CONTROL NO: 125696	
2	\$1,336.68	0.83021923	\$1,109.74						
				0	\$0.00	STAT	999999	STATE OF WISCONSIN	
				0.00532210	\$5.91	CNTY	36	MANITOWOC COUNTY	
				0.00323010	\$3.58	MUNI	36004	TOWN OF CENTERVILLE	
				0.00760360	\$8.44	REG	595271	SCH D OF SHEBOYGAN AREA	
				0.00073980	\$0.82	VTAE	001100	LAKESHORE VTAE DISTRICT	
Parcel Total:					\$18.75				

LEGAL DESCRIPTION: T17 R23-E S33 PT OF NESE				PARCEL NO: 002-033-020-000.00				CONTROL NO: 125698	
3	\$2,005.02	0.83021923	\$1,664.61						
				0	\$0.00	STAT	999999	STATE OF WISCONSIN	
				0.00532210	\$8.86	CNTY	36	MANITOWOC COUNTY	
				0.00323010	\$5.38	MUNI	36004	TOWN OF CENTERVILLE	
				0.00760360	\$12.66	REG	595271	SCH D OF SHEBOYGAN AREA	
				0.00073980	\$1.23	VTAE	001100	LAKESHORE VTAE DISTRICT	
Parcel Total:					\$28.13				

LEGAL DESCRIPTION: T17 R23-E S33 PT OF SESE				PARCEL NO: 002-033-020-000.00				CONTROL NO: 125700	
3	\$2,005.02	0.83021923	\$1,664.61						
				0	\$0.00	STAT	999999	STATE OF WISCONSIN	
				0.00532210	\$8.86	CNTY	36	MANITOWOC COUNTY	
				0.00323010	\$5.38	MUNI	36004	TOWN OF CENTERVILLE	
				0.00760360	\$12.66	REG	595271	SCH D OF SHEBOYGAN AREA	
				0.00073980	\$1.23	VTAE	001100	LAKESHORE VTAE DISTRICT	
Parcel Total:					\$28.13				



State of Wisconsin / Department of Natural Resources

Tony Evers , Governor

Adam N Payne , Secretary

5/22/2023

Chapter 70.114 - Aids Payment Worksheet For Tax Year 2022(Payment Year 2023) - Payment Due January 31, 2023

3533 of 7056

LEGAL DESCRIPTION: T17 R23-E S16 PT OF SENE PARCEL NO: 002-016-020-000.00 CONTROL NO: 134486

0.04 \$26.73 0.83021923 \$22.19

0	\$0.00	STAT	999999	STATE OF WISCONSIN
0.00532210	\$0.12	CNTY	36	MANITOWOC COUNTY
0.00323010	\$0.07	MUNI	36004	TOWN OF CENTERVILLE
0.00760360	\$0.17	REG	595271	SCH D OF SHEBOYGAN AREA
0.00073980	\$0.02	VTAE	001100	LAKESHORE VTAE DISTRICT

Parcel Total: \$0.38

File Number Total: \$497.45

FILE NO: W 1321 * DATE OF PURCHASE: 11/20/1998 GRANTOR: EDITH LUTZE

LEGAL DESCRIPTION: T17 R23-E S18 PT OF SESE PARCEL NO: 2-018-016-002.00 CONTROL NO: 81068

2.5 \$2,404.44 0.83021923 \$1,996.21

0	\$0.00	STAT	999999	STATE OF WISCONSIN
0.00532210	\$10.62	CNTY	36	MANITOWOC COUNTY
0.00323010	\$6.45	MUNI	36004	TOWN OF CENTERVILLE
0.00794110	\$15.85	REG	362828	SCH D OF KIEL AREA
0.00073980	\$1.48	VTAE	001100	LAKESHORE VTAE DISTRICT

Parcel Total: \$34.40



State of Wisconsin / Department of Natural Resources

Tony Evers , Governor

Adam N Payne , Secretary

5/22/2023

Chapter 70.114 - Aids Payment Worksheet For Tax Year 2022(Payment Year 2023) - Payment Due January 31, 2023

3534 of 7056

LEGAL DESCRIPTION: T17 R23-E S18 PT OF SWSE				PARCEL NO: 2-018-015-000.00				CONTROL NO: 81069	
6.83	\$9,261.42	0.83021923	\$7,689.01						
				0	\$0.00	STAT	999999	STATE OF WISCONSIN	
				0.00532210	\$40.92	CNTY	36	MANITOWOC COUNTY	
				0.00323010	\$24.84	MUNI	36004	TOWN OF CENTERVILLE	
				0.00794110	\$61.06	REG	362828	SCH D OF KIEL AREA	
				0.00073980	\$5.69	VTAE	001100	LAKESHORE VTAE DISTRICT	
Parcel Total:					\$132.51				

LEGAL DESCRIPTION: T17 R23-E S19 PT OF NENE				PARCEL NO: 2-019-001-000.00				CONTROL NO: 81070	
22.31	\$38,160.94	0.83021923	\$31,681.95						
				0	\$0.00	STAT	999999	STATE OF WISCONSIN	
				0.00532210	\$168.62	CNTY	36	MANITOWOC COUNTY	
				0.00323010	\$102.34	MUNI	36004	TOWN OF CENTERVILLE	
				0.00794110	\$251.59	REG	362828	SCH D OF KIEL AREA	
				0.00073980	\$23.44	VTAE	001100	LAKESHORE VTAE DISTRICT	
Parcel Total:					\$545.99				

LEGAL DESCRIPTION: T17 R23-E S19 PT OF NWNE				PARCEL NO: 2-019-002-000.00				CONTROL NO: 81071	
30.97	\$40,314.84	0.83021923	\$33,470.16						
				0	\$0.00	STAT	999999	STATE OF WISCONSIN	
				0.00532210	\$178.13	CNTY	36	MANITOWOC COUNTY	
				0.00323010	\$108.11	MUNI	36004	TOWN OF CENTERVILLE	
				0.00794110	\$265.79	REG	362828	SCH D OF KIEL AREA	
				0.00073980	\$24.76	VTAE	001100	LAKESHORE VTAE DISTRICT	
Parcel Total:					\$576.79				



State of Wisconsin / Department of Natural Resources

Tony Evers , Governor

Adam N Payne , Secretary

5/22/2023

Chapter 70.114 - Aids Payment Worksheet For Tax Year 2022(Payment Year 2023) - Payment Due January 31, 2023

3535 of 7056

LEGAL DESCRIPTION: T17 R23-E S19 PT OF SENE PARCEL NO: 2-019-004-001.00 CONTROL NO: 81072

10 \$18,329.46 0.83021923 \$15,217.47

0	\$0.00	STAT	999999	STATE OF WISCONSIN
0.00532210	\$80.99	CNTY	36	MANITOWOC COUNTY
0.00323010	\$49.15	MUNI	36004	TOWN OF CENTERVILLE
0.00794110	\$120.84	REG	362828	SCH D OF KIEL AREA
0.00073980	\$11.26	VTAE	001100	LAKESHORE VTAE DISTRICT

Parcel Total: \$262.24

LEGAL DESCRIPTION: T17 R23-E S19 PT OF SWNE PARCEL NO: 2-019-003-001.00 CONTROL NO: 81073

10 \$19,230.67 0.83021923 \$15,965.67

0	\$0.00	STAT	999999	STATE OF WISCONSIN
0.00532210	\$84.97	CNTY	36	MANITOWOC COUNTY
0.00323010	\$51.57	MUNI	36004	TOWN OF CENTERVILLE
0.00794110	\$126.78	REG	362828	SCH D OF KIEL AREA
0.00073980	\$11.81	VTAE	001100	LAKESHORE VTAE DISTRICT

Parcel Total: \$275.13

File Number Total: \$1,827.06

Municipality Total: \$30,189.45



State of Wisconsin / Department of Natural Resources

Tony Evers , Governor

Adam N Payne , Secretary

5/22/2023

Chapter 70.114 - Aids Payment Worksheet For Tax Year 2022(Payment Year 2023) - Payment Due January 31, 2023

3536 of 7056

DETAIL FOR TOWN OF COOPERSTOWN, MANITOWOC COUNTY

Acres	Est. Adjust. Purch. Price	Level of Assessment	Adjusted Local Value	Net Gen. Tax Rate	Calc. Aid Pay Amount	----- Taxing Jurisdiction -----		
						Type	Code	Description
FILE NO: P 1828 B		DATE OF PURCHASE: 12/16/2003			GRANTOR: CANADIAN NATIONAL RAILROAD C			
LEGAL DESCRIPTION: T21 R22-E S36 PT OF SENE				PARCEL NO: 089704		CONTROL NO: 89704		
2.44	\$4,584.47	0.99171278	\$4,546.47					
				0	\$0.00	STAT	999999	STATE OF WISCONSIN
				0.00446250	\$20.29	CNTY	36	MANITOWOC COUNTY
				0.00213840	\$9.72	MUNI	36006	TOWN OF COOPERSTOWN
				0.00668350	\$30.39	REG	363661	SCH D OF MISHICOT
				0.00059440	\$2.70	VTAE	001100	LAKESHORE VTAE DISTRICT
Parcel Total:					\$63.10			

LEGAL DESCRIPTION: T21 R22-E S36 PT OF NENE				PARCEL NO: 089705		CONTROL NO: 89705		
1.9	\$3,569.87	0.99171278	\$3,540.29					
				0	\$0.00	STAT	999999	STATE OF WISCONSIN
				0.00446250	\$15.80	CNTY	36	MANITOWOC COUNTY
				0.00213840	\$7.57	MUNI	36006	TOWN OF COOPERSTOWN
				0.00668350	\$23.66	REG	363661	SCH D OF MISHICOT
				0.00059440	\$2.10	VTAE	001100	LAKESHORE VTAE DISTRICT
Parcel Total:					\$49.13			



State of Wisconsin / Department of Natural Resources

Tony Evers , Governor

Adam N Payne , Secretary

5/22/2023

Chapter 70.114 - Aids Payment Worksheet For Tax Year 2022(Payment Year 2023) - Payment Due January 31, 2023

3537 of 7056

LEGAL DESCRIPTION: T21 R22-E S36 PT OF NWNE				PARCEL NO: 089706	CONTROL NO: 89706			
2.57	\$4,828.72	0.99171278	\$4,788.70					
				0	\$0.00	STAT	999999	STATE OF WISCONSIN
				0.00446250	\$21.37	CNTY	36	MANITOWOC COUNTY
				0.00213840	\$10.24	MUNI	36006	TOWN OF COOPERSTOWN
				0.00741470	\$35.51	REG	051407	SCH D OF DENMARK
				0.00064120	\$3.07	VTAE	001300	NORTHEAST WISCONSIN VTAE DISTRICT
Parcel Total:					\$70.19			

LEGAL DESCRIPTION: T21 R22-E S25 PT OF SWSE				PARCEL NO: 089707	CONTROL NO: 89707			
2.45	\$4,603.26	0.99171278	\$4,565.12					
				0	\$0.00	STAT	999999	STATE OF WISCONSIN
				0.00446250	\$20.37	CNTY	36	MANITOWOC COUNTY
				0.00213840	\$9.76	MUNI	36006	TOWN OF COOPERSTOWN
				0.00741470	\$33.85	REG	051407	SCH D OF DENMARK
				0.00064120	\$2.93	VTAE	001300	NORTHEAST WISCONSIN VTAE DISTRICT
Parcel Total:					\$66.91			

LEGAL DESCRIPTION: T21 R22-E S25 PT OF SESW				PARCEL NO: 089708	CONTROL NO: 89708			
2.49	\$4,678.42	0.99171278	\$4,639.65					
				0	\$0.00	STAT	999999	STATE OF WISCONSIN
				0.00446250	\$20.70	CNTY	36	MANITOWOC COUNTY
				0.00213840	\$9.92	MUNI	36006	TOWN OF COOPERSTOWN
				0.00741470	\$34.40	REG	051407	SCH D OF DENMARK
				0.00064120	\$2.97	VTAE	001300	NORTHEAST WISCONSIN VTAE DISTRICT
Parcel Total:					\$67.99			



State of Wisconsin / Department of Natural Resources

Tony Evers , Governor

Adam N Payne , Secretary

5/22/2023

Chapter 70.114 - Aids Payment Worksheet For Tax Year 2022(Payment Year 2023) - Payment Due January 31, 2023

3538 of 7056

LEGAL DESCRIPTION: T21 R22-E S25 PT OF NESW				PARCEL NO: 089709				CONTROL NO: 89709			
1.81	\$3,400.78	0.99171278	\$3,372.59								
				0	\$0.00	STAT	999999	STATE OF WISCONSIN			
				0.00446250	\$15.05	CNTY	36	MANITOWOC COUNTY			
				0.00213840	\$7.21	MUNI	36006	TOWN OF COOPERSTOWN			
				0.00741470	\$25.01	REG	051407	SCH D OF DENMARK			
				0.00064120	\$2.16	VTAE	001300	NORTHEAST WISCONSIN VTAE DISTRICT			
Parcel Total:					\$49.43						

LEGAL DESCRIPTION: T21 R22-E S25 PT OF NWSW				PARCEL NO: 089710				CONTROL NO: 89710			
2.49	\$4,678.42	0.99171278	\$4,639.65								
				0	\$0.00	STAT	999999	STATE OF WISCONSIN			
				0.00446250	\$20.70	CNTY	36	MANITOWOC COUNTY			
				0.00213840	\$9.92	MUNI	36006	TOWN OF COOPERSTOWN			
				0.00741470	\$34.40	REG	051407	SCH D OF DENMARK			
				0.00064120	\$2.97	VTAE	001300	NORTHEAST WISCONSIN VTAE DISTRICT			
Parcel Total:					\$67.99						

LEGAL DESCRIPTION: T21 R22-E S25 PT OF SWNW				PARCEL NO: 089711				CONTROL NO: 89711			
1.87	\$3,513.51	0.99171278	\$3,484.39								
				0	\$0.00	STAT	999999	STATE OF WISCONSIN			
				0.00446250	\$15.55	CNTY	36	MANITOWOC COUNTY			
				0.00213840	\$7.45	MUNI	36006	TOWN OF COOPERSTOWN			
				0.00741470	\$25.84	REG	051407	SCH D OF DENMARK			
				0.00064120	\$2.23	VTAE	001300	NORTHEAST WISCONSIN VTAE DISTRICT			
Parcel Total:					\$51.07						



State of Wisconsin / Department of Natural Resources

Tony Evers , Governor

Adam N Payne , Secretary

5/22/2023

Chapter 70.114 - Aids Payment Worksheet For Tax Year 2022(Payment Year 2023) - Payment Due January 31, 2023

3539 of 7056

LEGAL DESCRIPTION: T21 R22-E S26 PT OF SENE				PARCEL NO: 089712				CONTROL NO: 89712			
2.34	\$4,396.58	0.99171278	\$4,360.14								
				0	\$0.00	STAT	999999	STATE OF WISCONSIN			
				0.00446250	\$19.46	CNTY	36	MANITOWOC COUNTY			
				0.00213840	\$9.32	MUNI	36006	TOWN OF COOPERSTOWN			
				0.00741470	\$32.33	REG	051407	SCH D OF DENMARK			
				0.00064120	\$2.80	VTAE	001300	NORTHEAST WISCONSIN VTAE DISTRICT			
Parcel Total:					\$63.91						

LEGAL DESCRIPTION: T21 R22-E S26 PT OF NENE				PARCEL NO: 089713				CONTROL NO: 89713			
1.84	\$3,457.14	0.99171278	\$3,428.49								
				0	\$0.00	STAT	999999	STATE OF WISCONSIN			
				0.00446250	\$15.30	CNTY	36	MANITOWOC COUNTY			
				0.00213840	\$7.33	MUNI	36006	TOWN OF COOPERSTOWN			
				0.00741470	\$25.42	REG	051407	SCH D OF DENMARK			
				0.00064120	\$2.20	VTAE	001300	NORTHEAST WISCONSIN VTAE DISTRICT			
Parcel Total:					\$50.25						

LEGAL DESCRIPTION: T21 R22-E S26 PT OF NWNE				PARCEL NO: 089714				CONTROL NO: 89714			
2.39	\$4,490.53	0.99171278	\$4,453.31								
				0	\$0.00	STAT	999999	STATE OF WISCONSIN			
				0.00446250	\$19.87	CNTY	36	MANITOWOC COUNTY			
				0.00213840	\$9.52	MUNI	36006	TOWN OF COOPERSTOWN			
				0.00741470	\$33.02	REG	051407	SCH D OF DENMARK			
				0.00064120	\$2.86	VTAE	001300	NORTHEAST WISCONSIN VTAE DISTRICT			
Parcel Total:					\$65.27						



State of Wisconsin / Department of Natural Resources

Tony Evers , Governor

Adam N Payne , Secretary

5/22/2023

Chapter 70.114 - Aids Payment Worksheet For Tax Year 2022(Payment Year 2023) - Payment Due January 31, 2023

3540 of 7056

LEGAL DESCRIPTION: T21 R22-E S23 PT OF SWSE				PARCEL NO: 089715				CONTROL NO: 89715	
1.95	\$3,663.82	0.99171278	\$3,633.46	0	\$0.00	STAT	999999	STATE OF WISCONSIN	
				0.00446250	\$16.21	CNTY	36	MANITOWOC COUNTY	
				0.00213840	\$7.77	MUNI	36006	TOWN OF COOPERSTOWN	
				0.00741470	\$26.94	REG	051407	SCH D OF DENMARK	
				0.00064120	\$2.33	VTAE	001300	NORTHEAST WISCONSIN VTAE DISTRICT	
Parcel Total:				\$53.25					

LEGAL DESCRIPTION: T21 R22-E S23 PT OF SESW				PARCEL NO: 089716				CONTROL NO: 89716	
2.3	\$4,321.42	0.99171278	\$4,285.61	0	\$0.00	STAT	999999	STATE OF WISCONSIN	
				0.00446250	\$19.12	CNTY	36	MANITOWOC COUNTY	
				0.00213840	\$9.16	MUNI	36006	TOWN OF COOPERSTOWN	
				0.00741470	\$31.78	REG	051407	SCH D OF DENMARK	
				0.00064120	\$2.75	VTAE	001300	NORTHEAST WISCONSIN VTAE DISTRICT	
Parcel Total:				\$62.81					

LEGAL DESCRIPTION: T21 R22-E S15 PT OF SWSE				PARCEL NO: 089724				CONTROL NO: 89724	
5.12	\$9,619.87	0.99171278	\$9,540.15	0	\$0.00	STAT	999999	STATE OF WISCONSIN	
				0.00446250	\$42.57	CNTY	36	MANITOWOC COUNTY	
				0.00213840	\$20.40	MUNI	36006	TOWN OF COOPERSTOWN	
				0.00741470	\$70.74	REG	051407	SCH D OF DENMARK	
				0.00064120	\$6.12	VTAE	001300	NORTHEAST WISCONSIN VTAE DISTRICT	
Parcel Total:				\$139.83					



State of Wisconsin / Department of Natural Resources

Tony Evers , Governor

Adam N Payne , Secretary

5/22/2023

Chapter 70.114 - Aids Payment Worksheet For Tax Year 2022(Payment Year 2023) - Payment Due January 31, 2023

3541 of 7056

LEGAL DESCRIPTION: T21 R22-E S15 PT OF NWSE	PARCEL NO: 089725	CONTROL NO: 89725
---	-------------------	-------------------

3.34	\$6,275.46	0.99171278	\$6,223.45	
------	------------	------------	------------	--

0	\$0.00	STAT	999999	STATE OF WISCONSIN
---	--------	------	--------	--------------------

0.00446250	\$27.77	CNTY	36	MANITOWOC COUNTY
------------	---------	------	----	------------------

0.00213840	\$13.31	MUNI	36006	TOWN OF COOPERSTOWN
------------	---------	------	-------	---------------------

0.00741470	\$46.14	REG	051407	SCH D OF DENMARK
------------	---------	-----	--------	------------------

0.00064120	\$3.99	VTAE	001300	NORTHEAST WISCONSIN VTAE DISTRICT
------------	--------	------	--------	-----------------------------------

Parcel Total:	\$91.21
---------------	---------

LEGAL DESCRIPTION: T21 R22-E S15 PT OF SWNE	PARCEL NO: 089726	CONTROL NO: 89726
---	-------------------	-------------------

3	\$5,636.64	0.99171278	\$5,589.93	
---	------------	------------	------------	--

0	\$0.00	STAT	999999	STATE OF WISCONSIN
---	--------	------	--------	--------------------

0.00446250	\$24.95	CNTY	36	MANITOWOC COUNTY
------------	---------	------	----	------------------

0.00213840	\$11.95	MUNI	36006	TOWN OF COOPERSTOWN
------------	---------	------	-------	---------------------

0.00741470	\$41.45	REG	051407	SCH D OF DENMARK
------------	---------	-----	--------	------------------

0.00064120	\$3.58	VTAE	001300	NORTHEAST WISCONSIN VTAE DISTRICT
------------	--------	------	--------	-----------------------------------

Parcel Total:	\$81.93
---------------	---------

LEGAL DESCRIPTION: T21 R22-E S15 PT OF SENW	PARCEL NO: 089727	CONTROL NO: 89727
---	-------------------	-------------------

0.45	\$845.50	0.99171278	\$838.50	
------	----------	------------	----------	--

0	\$0.00	STAT	999999	STATE OF WISCONSIN
---	--------	------	--------	--------------------

0.00446250	\$3.74	CNTY	36	MANITOWOC COUNTY
------------	--------	------	----	------------------

0.00213840	\$1.79	MUNI	36006	TOWN OF COOPERSTOWN
------------	--------	------	-------	---------------------

0.00741470	\$6.22	REG	051407	SCH D OF DENMARK
------------	--------	-----	--------	------------------

0.00064120	\$0.54	VTAE	001300	NORTHEAST WISCONSIN VTAE DISTRICT
------------	--------	------	--------	-----------------------------------

Parcel Total:	\$12.29
---------------	---------



State of Wisconsin / Department of Natural Resources

Tony Evers , Governor

Adam N Payne , Secretary

5/22/2023

Chapter 70.114 - Aids Payment Worksheet For Tax Year 2022(Payment Year 2023) - Payment Due January 31, 2023

3542 of 7056

LEGAL DESCRIPTION: T21 R22-E S15 PT OF NENW				PARCEL NO: 089728	CONTROL NO: 89728			
0.45	\$845.50	0.99171278	\$838.50					
				0	\$0.00	STAT	999999	STATE OF WISCONSIN
				0.00446250	\$3.74	CNTY	36	MANITOWOC COUNTY
				0.00213840	\$1.79	MUNI	36006	TOWN OF COOPERSTOWN
				0.00741470	\$6.22	REG	051407	SCH D OF DENMARK
				0.00064120	\$0.54	VTAE	001300	NORTHEAST WISCONSIN VTAE DISTRICT
Parcel Total:					\$12.29			

LEGAL DESCRIPTION: T21 R22-E S15 PT OF NWNE				PARCEL NO: 089729	CONTROL NO: 89729			
3.15	\$5,918.47	0.99171278	\$5,869.42					
				0	\$0.00	STAT	999999	STATE OF WISCONSIN
				0.00446250	\$26.19	CNTY	36	MANITOWOC COUNTY
				0.00213840	\$12.55	MUNI	36006	TOWN OF COOPERSTOWN
				0.00741470	\$43.52	REG	051407	SCH D OF DENMARK
				0.00064120	\$3.76	VTAE	001300	NORTHEAST WISCONSIN VTAE DISTRICT
Parcel Total:					\$86.02			

LEGAL DESCRIPTION: T21 R22-E S10 PT OF SWSE				PARCEL NO: 089730	CONTROL NO: 89730			
3.01	\$5,655.44	0.99171278	\$5,608.57					
				0	\$0.00	STAT	999999	STATE OF WISCONSIN
				0.00446250	\$25.03	CNTY	36	MANITOWOC COUNTY
				0.00213840	\$11.99	MUNI	36006	TOWN OF COOPERSTOWN
				0.00741470	\$41.59	REG	051407	SCH D OF DENMARK
				0.00064120	\$3.60	VTAE	001300	NORTHEAST WISCONSIN VTAE DISTRICT
Parcel Total:					\$82.21			



State of Wisconsin / Department of Natural Resources

Tony Evers , Governor

Adam N Payne , Secretary

5/22/2023

Chapter 70.114 - Aids Payment Worksheet For Tax Year 2022(Payment Year 2023) - Payment Due January 31, 2023

3543 of 7056

LEGAL DESCRIPTION: T21 R22-E S10 PT OF NWSE				PARCEL NO: 089731				CONTROL NO: 89731	
1.65	\$3,100.15	0.99171278	\$3,074.46	0	\$0.00	STAT	999999	STATE OF WISCONSIN	
				0.00446250	\$13.72	CNTY	36	MANITOWOC COUNTY	
				0.00213840	\$6.57	MUNI	36006	TOWN OF COOPERSTOWN	
				0.00741470	\$22.80	REG	051407	SCH D OF DENMARK	
				0.00064120	\$1.97	VTAE	001300	NORTHEAST WISCONSIN VTAE DISTRICT	
Parcel Total:				\$45.06					

LEGAL DESCRIPTION: T21 R22-E S10 PT OF NESW				PARCEL NO: 089732				CONTROL NO: 89732	
4.86	\$9,131.36	0.99171278	\$9,055.68	0	\$0.00	STAT	999999	STATE OF WISCONSIN	
				0.00446250	\$40.41	CNTY	36	MANITOWOC COUNTY	
				0.00213840	\$19.36	MUNI	36006	TOWN OF COOPERSTOWN	
				0.00741470	\$67.14	REG	051407	SCH D OF DENMARK	
				0.00064120	\$5.81	VTAE	001300	NORTHEAST WISCONSIN VTAE DISTRICT	
Parcel Total:				\$132.72					

LEGAL DESCRIPTION: T21 R22-E S10 PT OF SENW				PARCEL NO: 089733				CONTROL NO: 89733	
6.2	\$11,649.07	0.99171278	\$11,552.53	0	\$0.00	STAT	999999	STATE OF WISCONSIN	
				0.00446250	\$51.55	CNTY	36	MANITOWOC COUNTY	
				0.00213840	\$24.70	MUNI	36006	TOWN OF COOPERSTOWN	
				0.00741470	\$85.66	REG	051407	SCH D OF DENMARK	
				0.00064120	\$7.41	VTAE	001300	NORTHEAST WISCONSIN VTAE DISTRICT	
Parcel Total:				\$169.32					



State of Wisconsin / Department of Natural Resources

Tony Evers , Governor

Adam N Payne , Secretary

5/22/2023

Chapter 70.114 - Aids Payment Worksheet For Tax Year 2022(Payment Year 2023) - Payment Due January 31, 2023

3544 of 7056

LEGAL DESCRIPTION: T21 R22-E S10 PT OF NENW				PARCEL NO: 089734				CONTROL NO: 89734	
3.92	\$7,365.21	0.99171278	\$7,304.17						
				0	\$0.00	STAT	999999	STATE OF WISCONSIN	
				0.00446250	\$32.59	CNTY	36	MANITOWOC COUNTY	
				0.00213840	\$15.62	MUNI	36006	TOWN OF COOPERSTOWN	
				0.00741470	\$54.16	REG	051407	SCH D OF DENMARK	
				0.00064120	\$4.68	VTAE	001300	NORTHEAST WISCONSIN VTAE DISTRICT	
Parcel Total:					\$107.05				

LEGAL DESCRIPTION: T21 R22-E S03 PT OF SESW				PARCEL NO: 089735				CONTROL NO: 89735	
2.63	\$4,941.45	0.99171278	\$4,900.50						
				0	\$0.00	STAT	999999	STATE OF WISCONSIN	
				0.00446250	\$21.87	CNTY	36	MANITOWOC COUNTY	
				0.00213840	\$10.48	MUNI	36006	TOWN OF COOPERSTOWN	
				0.00741470	\$36.34	REG	051407	SCH D OF DENMARK	
				0.00064120	\$3.14	VTAE	001300	NORTHEAST WISCONSIN VTAE DISTRICT	
Parcel Total:					\$71.83				

LEGAL DESCRIPTION: T21 R22-E S03 PT OF SWSW				PARCEL NO: 089736				CONTROL NO: 89736	
0.45	\$845.50	0.99171278	\$838.50						
				0	\$0.00	STAT	999999	STATE OF WISCONSIN	
				0.00446250	\$3.74	CNTY	36	MANITOWOC COUNTY	
				0.00213840	\$1.79	MUNI	36006	TOWN OF COOPERSTOWN	
				0.00741470	\$6.22	REG	051407	SCH D OF DENMARK	
				0.00064120	\$0.54	VTAE	001300	NORTHEAST WISCONSIN VTAE DISTRICT	
Parcel Total:					\$12.29				



State of Wisconsin / Department of Natural Resources

Tony Evers , Governor

Adam N Payne , Secretary

5/22/2023

Chapter 70.114 - Aids Payment Worksheet For Tax Year 2022(Payment Year 2023) - Payment Due January 31, 2023

3545 of 7056

LEGAL DESCRIPTION: T21 R22-E S03 PT OF NWSW				PARCEL NO: 089737	CONTROL NO: 89737			
3.22	\$6,050.00	0.99171278	\$5,999.86					
				0	\$0.00	STAT	999999	STATE OF WISCONSIN
				0.00446250	\$26.77	CNTY	36	MANITOWOC COUNTY
				0.00213840	\$12.83	MUNI	36006	TOWN OF COOPERSTOWN
				0.00741470	\$44.49	REG	051407	SCH D OF DENMARK
				0.00064120	\$3.85	VTAE	001300	NORTHEAST WISCONSIN VTAE DISTRICT
Parcel Total:					\$87.94			

LEGAL DESCRIPTION: T21 R22-E S03 PT OF SWNW				PARCEL NO: 089738	CONTROL NO: 89738			
3.22	\$6,050.00	0.99171278	\$5,999.86					
				0	\$0.00	STAT	999999	STATE OF WISCONSIN
				0.00446250	\$26.77	CNTY	36	MANITOWOC COUNTY
				0.00213840	\$12.83	MUNI	36006	TOWN OF COOPERSTOWN
				0.00741470	\$44.49	REG	051407	SCH D OF DENMARK
				0.00064120	\$3.85	VTAE	001300	NORTHEAST WISCONSIN VTAE DISTRICT
Parcel Total:					\$87.94			

LEGAL DESCRIPTION: T21 R22-E S03 PT OF NWNW				PARCEL NO: 089739	CONTROL NO: 89739			
4.17	\$7,834.93	0.99171278	\$7,770.00					
				0	\$0.00	STAT	999999	STATE OF WISCONSIN
				0.00446250	\$34.67	CNTY	36	MANITOWOC COUNTY
				0.00213840	\$16.62	MUNI	36006	TOWN OF COOPERSTOWN
				0.00741470	\$57.61	REG	051407	SCH D OF DENMARK
				0.00064120	\$4.98	VTAE	001300	NORTHEAST WISCONSIN VTAE DISTRICT
Parcel Total:					\$113.88			



State of Wisconsin / Department of Natural Resources

Tony Evers , Governor

Adam N Payne , Secretary

5/22/2023

Chapter 70.114 - Aids Payment Worksheet For Tax Year 2022(Payment Year 2023) - Payment Due January 31, 2023

3546 of 7056

LEGAL DESCRIPTION: T21 R22-E S10 PT OF SESW	PARCEL NO: 094926	CONTROL NO: 94926
---	-------------------	-------------------

0.2	\$386.26	0.99171278	\$383.06	
-----	----------	------------	----------	--

0	\$0.00	STAT	999999	STATE OF WISCONSIN
0.00446250	\$1.71	CNTY	36	MANITOWOC COUNTY
0.00213840	\$0.82	MUNI	36006	TOWN OF COOPERSTOWN
0.00741470	\$2.84	REG	051407	SCH D OF DENMARK
0.00064120	\$0.25	VTAE	001300	NORTHEAST WISCONSIN VTAE DISTRICT

Parcel Total:	\$5.62	
---------------	--------	--

LEGAL DESCRIPTION: T21 R22-E S03 PT OF NESW	PARCEL NO: 094927	CONTROL NO: 94927
---	-------------------	-------------------

0.1	\$193.13	0.99171278	\$191.53	
-----	----------	------------	----------	--

0	\$0.00	STAT	999999	STATE OF WISCONSIN
0.00446250	\$0.85	CNTY	36	MANITOWOC COUNTY
0.00213840	\$0.41	MUNI	36006	TOWN OF COOPERSTOWN
0.00741470	\$1.42	REG	051407	SCH D OF DENMARK
0.00064120	\$0.12	VTAE	001300	NORTHEAST WISCONSIN VTAE DISTRICT

Parcel Total:	\$2.80	
---------------	--------	--

File Number Total:	\$2,123.53	
--------------------	------------	--



State of Wisconsin / Department of Natural Resources

Tony Evers , Governor

Adam N Payne , Secretary

5/22/2023

Chapter 70.114 - Aids Payment Worksheet For Tax Year 2022(Payment Year 2023) - Payment Due January 31, 2023

3547 of 7056

FILE NO: W 1316 *		DATE OF PURCHASE: 10/09/1998			GRANTOR: RICHARD F MORRISSEY		
LEGAL DESCRIPTION: T21 R22-E S22 PT OF NWSW				PARCEL NO: 3-022-010-001.00		CONTROL NO: 80852	
38.5	\$70,151.19	0.99171278	\$69,569.84				
		0	\$0.00	STAT	999999	STATE OF WISCONSIN	
		0.00446250	\$310.45	CNTY	36	MANITOWOC COUNTY	
		0.00213840	\$148.77	MUNI	36006	TOWN OF COOPERSTOWN	
		0.00741470	\$515.84	REG	051407	SCH D OF DENMARK	
		0.00064120	\$44.61	VTAE	001300	NORTHEAST WISCONSIN VTAE DISTRICT	
Parcel Total:			\$1,019.67				

LEGAL DESCRIPTION: T21 R22-E S22 SWSW		PARCEL NO: 3-022-011-000.00			CONTROL NO: 80853		
40	\$71,307.53	0.99171278	\$70,716.59				
		0	\$0.00	STAT	999999	STATE OF WISCONSIN	
		0.00446250	\$315.57	CNTY	36	MANITOWOC COUNTY	
		0.00213840	\$151.22	MUNI	36006	TOWN OF COOPERSTOWN	
		0.00741470	\$524.34	REG	051407	SCH D OF DENMARK	
		0.00064120	\$45.34	VTAE	001300	NORTHEAST WISCONSIN VTAE DISTRICT	
Parcel Total:			\$1,036.47				

File Number Total:	\$2,056.14
--------------------	------------

Municipality Total:	\$4,179.67
---------------------	------------



State of Wisconsin / Department of Natural Resources

Tony Evers , Governor

Adam N Payne , Secretary

5/22/2023

Chapter 70.114 - Aids Payment Worksheet For Tax Year 2022(Payment Year 2023) - Payment Due January 31, 2023

3548 of 7056

DETAIL FOR TOWN OF EATON, MANITOWOC COUNTY

Acres	Est. Adjust. Purch. Price	Level of Assessment	Adjusted Local Value	Net Gen. Tax Rate	Calc. Aid Pay Amount	Type	Code	Taxing Jurisdiction Description
FILE NO: W 1223 B			DATE OF PURCHASE: 02/09/1996			GRANTOR: EDWARD STRECKERT JR.		
LEGAL DESCRIPTION: T18 R21-E S07 PT OF NWSW				PARCEL NO: 4-007-010-002.00		CONTROL NO: 76270		
7.09	\$6,069.55	0.76887308	\$4,666.72	0	\$0.00	STAT	999999	STATE OF WISCONSIN
				0.00577510	\$26.95	CNTY	36	MANITOWOC COUNTY
				0.00373420	\$17.43	MUNI	36008	TOWN OF EATON
				0.00947130	\$44.20	REG	365866	SCH D OF VALDERS AREA
				0.00080270	\$3.75	VTAE	001100	LAKESHORE VTAE DISTRICT
Parcel Total:					\$92.33			

File Number Total: \$92.33

FILE NO: W 1716 *			DATE OF PURCHASE: 08/27/2007			GRANTOR: Evelyn L Riesterer		
LEGAL DESCRIPTION: T18 R21-E S18 LT1-CSM1018930				PARCEL NO: 004-018-016-008.00		CONTROL NO: 97884		
3.17	\$16,868.73	0.76887308	\$12,969.91	0	\$0.00	STAT	999999	STATE OF WISCONSIN
				0.00577510	\$74.90	CNTY	36	MANITOWOC COUNTY
				0.00373420	\$48.43	MUNI	36008	TOWN OF EATON
				0.00947130	\$122.84	REG	365866	SCH D OF VALDERS AREA
				0.00080270	\$10.41	VTAE	001100	LAKESHORE VTAE DISTRICT
Parcel Total:					\$256.58			

File Number Total: \$256.58



State of Wisconsin / Department of Natural Resources

Tony Evers , Governor

Adam N Payne , Secretary

5/22/2023

Chapter 70.114 - Aids Payment Worksheet For Tax Year 2022(Payment Year 2023) - Payment Due January 31, 2023

3549 of 7056

FILE NO: WM 60251 *				DATE OF PURCHASE: 09/23/2014				GRANTOR: Rockea Hunting Club, Inc.			
LEGAL DESCRIPTION: T18 R21-E S06 PT OF SESW				PARCEL NO: 004-006-012-001.00				CONTROL NO: 130185			
5	\$1,153.00	0.76887308	\$886.51								
				0	\$0.00	STAT	999999	STATE OF WISCONSIN			
				0.00577510	\$5.12	CNTY	36	MANITOWOC COUNTY			
				0.00373420	\$3.31	MUNI	36008	TOWN OF EATON			
				0.00947130	\$8.40	REG	365866	SCH D OF VALDERS AREA			
				0.00080270	\$0.71	VTAE	001100	LAKESHORE VTAE DISTRICT			
Parcel Total:					\$17.54						

LEGAL DESCRIPTION: T18 R21-E S08 PT OF NWSW				PARCEL NO: 004-008-010-002.00				CONTROL NO: 130186			
15	\$30,746.62	0.76887308	\$23,640.25								
				0	\$0.00	STAT	999999	STATE OF WISCONSIN			
				0.00577510	\$136.52	CNTY	36	MANITOWOC COUNTY			
				0.00373420	\$88.28	MUNI	36008	TOWN OF EATON			
				0.00947130	\$223.90	REG	365866	SCH D OF VALDERS AREA			
				0.00080270	\$18.98	VTAE	001100	LAKESHORE VTAE DISTRICT			
Parcel Total:					\$467.68						

File Number Total:					\$485.22						
--------------------	--	--	--	--	----------	--	--	--	--	--	--

Municipality Total:					\$834.13						
---------------------	--	--	--	--	----------	--	--	--	--	--	--



State of Wisconsin / Department of Natural Resources

Tony Evers , Governor

Adam N Payne , Secretary

5/22/2023

Chapter 70.114 - Aids Payment Worksheet For Tax Year 2022(Payment Year 2023) - Payment Due January 31, 2023

3550 of 7056

DETAIL FOR TOWN OF GIBSON, MANITOWOC COUNTY

Acres	Est. Adjust. Purch. Price	Level of Assessment	Adjusted Local Value	Net Gen. Tax Rate	Calc. Aid Pay Amount	----- Taxing Jurisdiction -----		
						Type	Code	Description
FILE NO: P 1828 B			DATE OF PURCHASE: 12/16/2003			GRANTOR: CANADIAN NATIONAL RAILROAD C		
LEGAL DESCRIPTION: T21 R23-E S31 PT OF SWSE				PARCEL NO: 089699		CONTROL NO: 89699		
1.14	\$2,819.73	0.88752185	\$2,502.57					
				0	\$0.00	STAT	999999	STATE OF WISCONSIN
				0.00478720	\$11.98	CNTY	36	MANITOWOC COUNTY
				0.00238120	\$5.96	MUNI	36012	TOWN OF GIBSON
				0.00728170	\$18.22	REG	363661	SCH D OF MISHICOT
				0.00066540	\$1.67	VTAE	001100	LAKESHORE VTAE DISTRICT
Parcel Total:					\$37.83			

LEGAL DESCRIPTION: T21 R23-E S31 PT OF SESW				PARCEL NO: 089700		CONTROL NO: 89700		
2.97	\$7,346.13	0.88752185	\$6,519.85					
				0	\$0.00	STAT	999999	STATE OF WISCONSIN
				0.00478720	\$31.21	CNTY	36	MANITOWOC COUNTY
				0.00238120	\$15.52	MUNI	36012	TOWN OF GIBSON
				0.00728170	\$47.48	REG	363661	SCH D OF MISHICOT
				0.00066540	\$4.34	VTAE	001100	LAKESHORE VTAE DISTRICT
Parcel Total:					\$98.55			



State of Wisconsin / Department of Natural Resources

Tony Evers , Governor

Adam N Payne , Secretary

5/22/2023

Chapter 70.114 - Aids Payment Worksheet For Tax Year 2022(Payment Year 2023) - Payment Due January 31, 2023

3551 of 7056

LEGAL DESCRIPTION: T21 R23-E S31 PT OF NESW				PARCEL NO: 089701				CONTROL NO: 89701	
1.39	\$3,438.09	0.88752185	\$3,051.38	0	\$0.00	STAT	999999	STATE OF WISCONSIN	
				0.00478720	\$14.61	CNTY	36	MANITOWOC COUNTY	
				0.00238120	\$7.27	MUNI	36012	TOWN OF GIBSON	
				0.00728170	\$22.22	REG	363661	SCH D OF MISHICOT	
				0.00066540	\$2.03	VTAE	001100	LAKESHORE VTAE DISTRICT	
Parcel Total:				\$46.13					

LEGAL DESCRIPTION: T21 R23-E S31 PT OF NWSW				PARCEL NO: 089702				CONTROL NO: 89702	
2.85	\$7,049.31	0.88752185	\$6,256.42	0	\$0.00	STAT	999999	STATE OF WISCONSIN	
				0.00478720	\$29.95	CNTY	36	MANITOWOC COUNTY	
				0.00238120	\$14.90	MUNI	36012	TOWN OF GIBSON	
				0.00728170	\$45.56	REG	363661	SCH D OF MISHICOT	
				0.00066540	\$4.16	VTAE	001100	LAKESHORE VTAE DISTRICT	
Parcel Total:				\$94.57					

LEGAL DESCRIPTION: T21 R23-E S31 PT OF SWNW				PARCEL NO: 089703				CONTROL NO: 89703	
1.93	\$4,773.75	0.88752185	\$4,236.81	0	\$0.00	STAT	999999	STATE OF WISCONSIN	
				0.00478720	\$20.28	CNTY	36	MANITOWOC COUNTY	
				0.00238120	\$10.09	MUNI	36012	TOWN OF GIBSON	
				0.00728170	\$30.85	REG	363661	SCH D OF MISHICOT	
				0.00066540	\$2.82	VTAE	001100	LAKESHORE VTAE DISTRICT	
Parcel Total:				\$64.04					



State of Wisconsin / Department of Natural Resources

Tony Evers , Governor

Adam N Payne , Secretary

5/22/2023

Chapter 70.114 - Aids Payment Worksheet For Tax Year 2022(Payment Year 2023) - Payment Due January 31, 2023

3552 of 7056

File Number Total: \$341.12

FILE NO: PR 40151 *

DATE OF PURCHASE: 12/06/2012

GRANTOR: Thompson Family Trust

LEGAL DESCRIPTION: T21 R23-E S25 PT OF NWNW

PARCEL NO: 006-025-006-002.00

CONTROL NO: 125398

10.64 \$38,362.50 0.88752185 \$34,047.56

0 \$0.00 STAT 999999 STATE OF WISCONSIN

0.00478720 \$162.99 CNTY 36 MANITOWOC COUNTY

0.00238120 \$81.07 MUNI 36012 TOWN OF GIBSON

0.00728170 \$247.92 REG 363661 SCH D OF MISHICOT

0.00066540 \$22.66 VTAE 001100 LAKESHORE VTAE DISTRICT

Parcel Total: \$514.64

LEGAL DESCRIPTION: T21 R23-E S25 PT OF SWNW

PARCEL NO: 006-025-007-000.00; 006-025-007-002.00

CONTROL NO: 125399

14.23 \$27,231.60 0.88752185 \$24,168.64

0 \$0.00 STAT 999999 STATE OF WISCONSIN

0.00478720 \$115.70 CNTY 36 MANITOWOC COUNTY

0.00238120 \$57.55 MUNI 36012 TOWN OF GIBSON

0.00728170 \$175.99 REG 363661 SCH D OF MISHICOT

0.00066540 \$16.08 VTAE 001100 LAKESHORE VTAE DISTRICT

Parcel Total: \$365.32



State of Wisconsin / Department of Natural Resources

Tony Evers , Governor

Adam N Payne , Secretary

5/22/2023

Chapter 70.114 - Aids Payment Worksheet For Tax Year 2022(Payment Year 2023) - Payment Due January 31, 2023

3553 of 7056

LEGAL DESCRIPTION: T21 R23-E S25 PT OF NWSW PARCEL NO: 006-025-010-001.00 CONTROL NO: 125400

4 \$12,013.84 0.88752185 \$10,662.55

0 \$0.00 STAT 999999 STATE OF WISCONSIN

0.00478720 \$51.04 CNTY 36 MANITOWOC COUNTY

0.00238120 \$25.39 MUNI 36012 TOWN OF GIBSON

0.00728170 \$77.64 REG 363661 SCH D OF MISHICOT

0.00066540 \$7.10 VTAE 001100 LAKESHORE VTAE DISTRICT

Parcel Total: \$161.17

LEGAL DESCRIPTION: T21 R23-E S25 PT OF SENW PARCEL NO: 006-025-008-000.00 CONTROL NO: 125402

11.03 \$13,690.15 0.88752185 \$12,150.30

0 \$0.00 STAT 999999 STATE OF WISCONSIN

0.00478720 \$58.17 CNTY 36 MANITOWOC COUNTY

0.00238120 \$28.93 MUNI 36012 TOWN OF GIBSON

0.00728170 \$88.47 REG 363661 SCH D OF MISHICOT

0.00066540 \$8.09 VTAE 001100 LAKESHORE VTAE DISTRICT

Parcel Total: \$183.66

File Number Total: \$1,224.79



State of Wisconsin / Department of Natural Resources

Tony Evers , Governor

Adam N Payne , Secretary

5/22/2023

Chapter 70.114 - Aids Payment Worksheet For Tax Year 2022(Payment Year 2023) - Payment Due January 31, 2023

3554 of 7056

FILE NO: PR 40248 *				DATE OF PURCHASE: 08/06/2019				GRANTOR: Oran G Kaminski, et al			
LEGAL DESCRIPTION: T21 R23-E S25 PT OF NWSW				PARCEL NO: 006-025-010-004.00				CONTROL NO: 135109			
10.66	\$33,870.88	0.88752185	\$30,061.14								
				0	\$0.00	STAT	999999	STATE OF WISCONSIN			
				0.00478720	\$143.91	CNTY	36	MANITOWOC COUNTY			
				0.00238120	\$71.58	MUNI	36012	TOWN OF GIBSON			
				0.00728170	\$218.90	REG	363661	SCH D OF MISHICOT			
				0.00066540	\$20.00	VTAE	001100	LAKESHORE VTAE DISTRICT			
Parcel Total:					\$454.39						

LEGAL DESCRIPTION: T21 R23-E S25 PT OF SWSW				PARCEL NO: 006-025-011-003.00				CONTROL NO: 135110			
16.14	\$51,203.24	0.88752185	\$45,444.00								
				0	\$0.00	STAT	999999	STATE OF WISCONSIN			
				0.00478720	\$217.55	CNTY	36	MANITOWOC COUNTY			
				0.00238120	\$108.21	MUNI	36012	TOWN OF GIBSON			
				0.00728170	\$330.91	REG	363661	SCH D OF MISHICOT			
				0.00066540	\$30.24	VTAE	001100	LAKESHORE VTAE DISTRICT			
Parcel Total:					\$686.91						

File Number Total:					\$1,141.30						
--------------------	--	--	--	--	------------	--	--	--	--	--	--

Municipality Total:					\$2,707.21						
---------------------	--	--	--	--	------------	--	--	--	--	--	--



State of Wisconsin / Department of Natural Resources

Tony Evers , Governor

Adam N Payne , Secretary

5/22/2023

Chapter 70.114 - Aids Payment Worksheet For Tax Year 2022(Payment Year 2023) - Payment Due January 31, 2023

3555 of 7056

DETAIL FOR TOWN OF KOSSUTH, MANITOWOC COUNTY

Acres	Est. Adjust. Purch. Price	Level of Assessment	Adjusted Local Value	Net Gen. Tax Rate	Calc. Aid Pay Amount	----- Taxing Jurisdiction -----		
						Type	Code	Description
FILE NO: P 1828 B			DATE OF PURCHASE: 12/16/2003			GRANTOR: CANADIAN NATIONAL RAILROAD C		
LEGAL DESCRIPTION: T20 R23-E S25 PT OF NWSW				PARCEL NO: 089667		CONTROL NO: 89667		
2.11	\$3,742.69	0.76550786	\$2,865.06					
				0	\$0.00	STAT	999999	STATE OF WISCONSIN
				0.00575440	\$16.49	CNTY	36	MANITOWOC COUNTY
				0.00197550	\$5.66	MUNI	36014	TOWN OF KOSSUTH
				0.00684560	\$19.61	REG	363290	SCH D OF MANITOWOC
				0.00079980	\$2.29	VTAE	001100	LAKESHORE VTAE DISTRICT
Parcel Total:					\$44.05			

LEGAL DESCRIPTION: T20 R23-E S25 PT OF SWNW				PARCEL NO: 089668		CONTROL NO: 89668		
2.02	\$3,583.05	0.76550786	\$2,742.85					
				0	\$0.00	STAT	999999	STATE OF WISCONSIN
				0.00575440	\$15.78	CNTY	36	MANITOWOC COUNTY
				0.00197550	\$5.42	MUNI	36014	TOWN OF KOSSUTH
				0.00684560	\$18.78	REG	363290	SCH D OF MANITOWOC
				0.00079980	\$2.19	VTAE	001100	LAKESHORE VTAE DISTRICT
Parcel Total:					\$42.17			



State of Wisconsin / Department of Natural Resources

Tony Evers , Governor

Adam N Payne , Secretary

5/22/2023

Chapter 70.114 - Aids Payment Worksheet For Tax Year 2022(Payment Year 2023) - Payment Due January 31, 2023

3556 of 7056

LEGAL DESCRIPTION: T20 R23-E S26 PT OF SENE	PARCEL NO: 089669	CONTROL NO: 89669
---	-------------------	-------------------

1.1	\$1,951.17	0.76550786	\$1,493.64	
-----	------------	------------	------------	--

0	\$0.00	STAT	999999	STATE OF WISCONSIN
0.00575440	\$8.59	CNTY	36	MANITOWOC COUNTY
0.00197550	\$2.95	MUNI	36014	TOWN OF KOSSUTH
0.00684560	\$10.22	REG	363290	SCH D OF MANITOWOC
0.00079980	\$1.19	VTAE	001100	LAKESHORE VTAE DISTRICT

Parcel Total:	\$22.95	
---------------	---------	--

LEGAL DESCRIPTION: T20 R23-E S26 PT OF NENE	PARCEL NO: 089670	CONTROL NO: 89670
---	-------------------	-------------------

3.11	\$5,516.47	0.76550786	\$4,222.90	
------	------------	------------	------------	--

0	\$0.00	STAT	999999	STATE OF WISCONSIN
0.00575440	\$24.30	CNTY	36	MANITOWOC COUNTY
0.00197550	\$8.34	MUNI	36014	TOWN OF KOSSUTH
0.00684560	\$28.91	REG	363290	SCH D OF MANITOWOC
0.00079980	\$3.38	VTAE	001100	LAKESHORE VTAE DISTRICT

Parcel Total:	\$64.93	
---------------	---------	--

LEGAL DESCRIPTION: T20 R23-E S23 PT OF SESE	PARCEL NO: 089671	CONTROL NO: 89671
---	-------------------	-------------------

3.06	\$5,427.79	0.76550786	\$4,155.02	
------	------------	------------	------------	--

0	\$0.00	STAT	999999	STATE OF WISCONSIN
0.00575440	\$23.91	CNTY	36	MANITOWOC COUNTY
0.00197550	\$8.21	MUNI	36014	TOWN OF KOSSUTH
0.00875290	\$36.37	REG	363661	SCH D OF MISHICOT
0.00079980	\$3.32	VTAE	001100	LAKESHORE VTAE DISTRICT

Parcel Total:	\$71.81	
---------------	---------	--



State of Wisconsin / Department of Natural Resources

Tony Evers , Governor

Adam N Payne , Secretary

5/22/2023

Chapter 70.114 - Aids Payment Worksheet For Tax Year 2022(Payment Year 2023) - Payment Due January 31, 2023

3557 of 7056

LEGAL DESCRIPTION: T20 R23-E S23 PT OF NESE				PARCEL NO: 089672				CONTROL NO: 89672			
3.63	\$6,438.84	0.76550786	\$4,928.99								
				0	\$0.00	STAT	999999	STATE OF WISCONSIN			
				0.00575440	\$28.36	CNTY	36	MANITOWOC COUNTY			
				0.00197550	\$9.74	MUNI	36014	TOWN OF KOSSUTH			
				0.00875290	\$43.14	REG	363661	SCH D OF MISHICOT			
				0.00079980	\$3.94	VTAE	001100	LAKESHORE VTAE DISTRICT			
				Parcel Total:	\$85.18						

LEGAL DESCRIPTION: T20 R23-E S23 PT OF SENE				PARCEL NO: 089673				CONTROL NO: 89673			
0.17	\$301.54	0.76550786	\$230.83								
				0	\$0.00	STAT	999999	STATE OF WISCONSIN			
				0.00575440	\$1.33	CNTY	36	MANITOWOC COUNTY			
				0.00197550	\$0.46	MUNI	36014	TOWN OF KOSSUTH			
				0.00875290	\$2.02	REG	363661	SCH D OF MISHICOT			
				0.00079980	\$0.18	VTAE	001100	LAKESHORE VTAE DISTRICT			
				Parcel Total:	\$3.99						

LEGAL DESCRIPTION: T20 R23-E S23 PT OF SWNE				PARCEL NO: 089674				CONTROL NO: 89674			
3.89	\$6,900.04	0.76550786	\$5,282.03								
				0	\$0.00	STAT	999999	STATE OF WISCONSIN			
				0.00575440	\$30.39	CNTY	36	MANITOWOC COUNTY			
				0.00197550	\$10.43	MUNI	36014	TOWN OF KOSSUTH			
				0.00875290	\$46.23	REG	363661	SCH D OF MISHICOT			
				0.00079980	\$4.22	VTAE	001100	LAKESHORE VTAE DISTRICT			
				Parcel Total:	\$91.27						



State of Wisconsin / Department of Natural Resources

Tony Evers , Governor

Adam N Payne , Secretary

5/22/2023

Chapter 70.114 - Aids Payment Worksheet For Tax Year 2022(Payment Year 2023) - Payment Due January 31, 2023

3558 of 7056

LEGAL DESCRIPTION: T20 R23-E S23 PT OF NWNE				PARCEL NO: 089675	CONTROL NO: 89675			
0.4	\$709.51	0.76550786	\$543.14					
				0	\$0.00	STAT	999999	STATE OF WISCONSIN
				0.00575440	\$3.13	CNTY	36	MANITOWOC COUNTY
				0.00197550	\$1.07	MUNI	36014	TOWN OF KOSSUTH
				0.00875290	\$4.75	REG	363661	SCH D OF MISHICOT
				0.00079980	\$0.43	VTAE	001100	LAKESHORE VTAE DISTRICT
Parcel Total:					\$9.38			

LEGAL DESCRIPTION: T20 R23-E S10 PT OF SWSE				PARCEL NO: 089686	CONTROL NO: 89686			
4.8	\$8,514.17	0.76550786	\$6,517.67					
				0	\$0.00	STAT	999999	STATE OF WISCONSIN
				0.00575440	\$37.50	CNTY	36	MANITOWOC COUNTY
				0.00197550	\$12.88	MUNI	36014	TOWN OF KOSSUTH
				0.00875290	\$57.05	REG	363661	SCH D OF MISHICOT
				0.00079980	\$5.21	VTAE	001100	LAKESHORE VTAE DISTRICT
Parcel Total:					\$112.64			

LEGAL DESCRIPTION: T20 R23-E S10 PT OF NWSE				PARCEL NO: 089687	CONTROL NO: 89687			
1.05	\$1,862.47	0.76550786	\$1,425.74					
				0	\$0.00	STAT	999999	STATE OF WISCONSIN
				0.00575440	\$8.20	CNTY	36	MANITOWOC COUNTY
				0.00197550	\$2.82	MUNI	36014	TOWN OF KOSSUTH
				0.00875290	\$12.48	REG	363661	SCH D OF MISHICOT
				0.00079980	\$1.14	VTAE	001100	LAKESHORE VTAE DISTRICT
Parcel Total:					\$24.64			



State of Wisconsin / Department of Natural Resources

Tony Evers , Governor

Adam N Payne , Secretary

5/22/2023

Chapter 70.114 - Aids Payment Worksheet For Tax Year 2022(Payment Year 2023) - Payment Due January 31, 2023

3559 of 7056

LEGAL DESCRIPTION: T20 R23-E S10 PT OF NESW				PARCEL NO: 089688				CONTROL NO: 89688			
2.56	\$4,540.90	0.76550786	\$3,476.09								
				0	\$0.00	STAT	999999	STATE OF WISCONSIN			
				0.00575440	\$20.00	CNTY	36	MANITOWOC COUNTY			
				0.00197550	\$6.87	MUNI	36014	TOWN OF KOSSUTH			
				0.00875290	\$30.43	REG	363661	SCH D OF MISHICOT			
				0.00079980	\$2.78	VTAE	001100	LAKESHORE VTAE DISTRICT			
Parcel Total:					\$60.08						

LEGAL DESCRIPTION: T20 R23-E S10 PT OF NESW				PARCEL NO: 089689				CONTROL NO: 89689			
2.89	\$5,126.25	0.76550786	\$3,924.18								
				0	\$0.00	STAT	999999	STATE OF WISCONSIN			
				0.00575440	\$22.58	CNTY	36	MANITOWOC COUNTY			
				0.00197550	\$7.75	MUNI	36014	TOWN OF KOSSUTH			
				0.00875290	\$34.35	REG	363661	SCH D OF MISHICOT			
				0.00079980	\$3.14	VTAE	001100	LAKESHORE VTAE DISTRICT			
Parcel Total:					\$67.82						

LEGAL DESCRIPTION: T20 R23-E S10 PT OF SWNW				PARCEL NO: 089690				CONTROL NO: 89690			
0.75	\$1,330.34	0.76550786	\$1,018.39								
				0	\$0.00	STAT	999999	STATE OF WISCONSIN			
				0.00575440	\$5.86	CNTY	36	MANITOWOC COUNTY			
				0.00197550	\$2.01	MUNI	36014	TOWN OF KOSSUTH			
				0.00875290	\$8.91	REG	363661	SCH D OF MISHICOT			
				0.00079980	\$0.81	VTAE	001100	LAKESHORE VTAE DISTRICT			
Parcel Total:					\$17.59						



State of Wisconsin / Department of Natural Resources

Tony Evers , Governor

Adam N Payne , Secretary

5/22/2023

Chapter 70.114 - Aids Payment Worksheet For Tax Year 2022(Payment Year 2023) - Payment Due January 31, 2023

3560 of 7056

LEGAL DESCRIPTION: T20 R23-E S10 PT OF NWNW				PARCEL NO: 089691	CONTROL NO: 89691			
3.72	\$6,598.50	0.76550786	\$5,051.20					
				0	\$0.00	STAT	999999	STATE OF WISCONSIN
				0.00575440	\$29.07	CNTY	36	MANITOWOC COUNTY
				0.00197550	\$9.98	MUNI	36014	TOWN OF KOSSUTH
				0.00875290	\$44.21	REG	363661	SCH D OF MISHICOT
				0.00079980	\$4.04	VTAE	001100	LAKESHORE VTAE DISTRICT
Parcel Total:					\$87.30			

LEGAL DESCRIPTION: T20 R23-E S03 PT OF SWSW				PARCEL NO: 089692	CONTROL NO: 89692			
1.04	\$1,844.74	0.76550786	\$1,412.16					
				0	\$0.00	STAT	999999	STATE OF WISCONSIN
				0.00575440	\$8.13	CNTY	36	MANITOWOC COUNTY
				0.00197550	\$2.79	MUNI	36014	TOWN OF KOSSUTH
				0.00875290	\$12.36	REG	363661	SCH D OF MISHICOT
				0.00079980	\$1.13	VTAE	001100	LAKESHORE VTAE DISTRICT
Parcel Total:					\$24.41			

LEGAL DESCRIPTION: T20 R23-E S04 PT OF SESE				PARCEL NO: 089693	CONTROL NO: 89693			
2.65	\$4,700.53	0.76550786	\$3,598.30					
				0	\$0.00	STAT	999999	STATE OF WISCONSIN
				0.00575440	\$20.71	CNTY	36	MANITOWOC COUNTY
				0.00197550	\$7.11	MUNI	36014	TOWN OF KOSSUTH
				0.00875290	\$31.50	REG	363661	SCH D OF MISHICOT
				0.00079980	\$2.88	VTAE	001100	LAKESHORE VTAE DISTRICT
Parcel Total:					\$62.20			



State of Wisconsin / Department of Natural Resources

Tony Evers , Governor

Adam N Payne , Secretary

5/22/2023

Chapter 70.114 - Aids Payment Worksheet For Tax Year 2022(Payment Year 2023) - Payment Due January 31, 2023

3561 of 7056

LEGAL DESCRIPTION: T20 R23-E S04 PT OF NESE				PARCEL NO: 089694				CONTROL NO: 89694			
2.48	\$4,398.99	0.76550786	\$3,367.46								
				0	\$0.00	STAT	999999	STATE OF WISCONSIN			
				0.00575440	\$19.38	CNTY	36	MANITOWOC COUNTY			
				0.00197550	\$6.65	MUNI	36014	TOWN OF KOSSUTH			
				0.00875290	\$29.47	REG	363661	SCH D OF MISHICOT			
				0.00079980	\$2.69	VTAE	001100	LAKESHORE VTAE DISTRICT			
				Parcel Total:	\$58.19						

LEGAL DESCRIPTION: T20 R23-E S04 PT OF NWSE				PARCEL NO: 089695				CONTROL NO: 89695			
1.86	\$3,299.24	0.76550786	\$2,525.59								
				0	\$0.00	STAT	999999	STATE OF WISCONSIN			
				0.00575440	\$14.53	CNTY	36	MANITOWOC COUNTY			
				0.00197550	\$4.99	MUNI	36014	TOWN OF KOSSUTH			
				0.00875290	\$22.11	REG	363661	SCH D OF MISHICOT			
				0.00079980	\$2.02	VTAE	001100	LAKESHORE VTAE DISTRICT			
				Parcel Total:	\$43.65						

LEGAL DESCRIPTION: T20 R23-E S04 PT OF SWNE				PARCEL NO: 089696				CONTROL NO: 89696			
3.57	\$6,332.42	0.76550786	\$4,847.51								
				0	\$0.00	STAT	999999	STATE OF WISCONSIN			
				0.00575440	\$27.89	CNTY	36	MANITOWOC COUNTY			
				0.00197550	\$9.58	MUNI	36014	TOWN OF KOSSUTH			
				0.00875290	\$42.43	REG	363661	SCH D OF MISHICOT			
				0.00079980	\$3.88	VTAE	001100	LAKESHORE VTAE DISTRICT			
				Parcel Total:	\$83.78						



State of Wisconsin / Department of Natural Resources

Tony Evers , Governor

Adam N Payne , Secretary

5/22/2023

Chapter 70.114 - Aids Payment Worksheet For Tax Year 2022(Payment Year 2023) - Payment Due January 31, 2023

3562 of 7056

LEGAL DESCRIPTION: T20 R23-E S04 PT OF NWNE	PARCEL NO: 089697	CONTROL NO: 89697
---	-------------------	-------------------

0.6	\$1,064.28	0.76550786	\$814.71
-----	------------	------------	----------

0	\$0.00	STAT	999999	STATE OF WISCONSIN
0.00575440	\$4.69	CNTY	36	MANITOWOC COUNTY
0.00197550	\$1.61	MUNI	36014	TOWN OF KOSSUTH
0.00875290	\$7.13	REG	363661	SCH D OF MISHICOT
0.00079980	\$0.65	VTAE	001100	LAKESHORE VTAE DISTRICT

Parcel Total:	\$14.08
---------------	---------

LEGAL DESCRIPTION: T20 R23-E S04 PT OF NENW	PARCEL NO: 089698	CONTROL NO: 89698
---	-------------------	-------------------

3.26	\$5,782.55	0.76550786	\$4,426.59
------	------------	------------	------------

0	\$0.00	STAT	999999	STATE OF WISCONSIN
0.00575440	\$25.47	CNTY	36	MANITOWOC COUNTY
0.00197550	\$8.74	MUNI	36014	TOWN OF KOSSUTH
0.00875290	\$38.75	REG	363661	SCH D OF MISHICOT
0.00079980	\$3.54	VTAE	001100	LAKESHORE VTAE DISTRICT

Parcel Total:	\$76.50
---------------	---------

File Number Total:	\$1,168.61
--------------------	------------

Municipality Total:	\$1,168.61
---------------------	------------



State of Wisconsin / Department of Natural Resources

Tony Evers , Governor

Adam N Payne , Secretary

5/22/2023

Chapter 70.114 - Aids Payment Worksheet For Tax Year 2022(Payment Year 2023) - Payment Due January 31, 2023

3563 of 7056

DETAIL FOR TOWN OF NEWTON, MANITOWOC COUNTY

Acres	Est. Adjust. Purch. Price	Level of Assessment	Adjusted Local Value	Net Gen. Tax Rate	Calc. Aid Pay Amount	Type	Code	Taxing Jurisdiction Description
FILE NO: PR 40194 *			DATE OF PURCHASE: 10/29/2015			GRANTOR: Wisconsin Central Limited		
LEGAL DESCRIPTION: T18 R23-E S34 PT OF SWNE				PARCEL NO: 014-034-020-000.00		CONTROL NO: 125662		
1.83	\$1,255.36	0.75404549	\$946.60					
				0	\$0.00	STAT	999999	STATE OF WISCONSIN
				0.00579520	\$5.49	CNTY	36	MANITOWOC COUNTY
				0.00183170	\$1.73	MUNI	36028	TOWN OF NEWTON
				0.00689410	\$6.53	REG	363290	SCH D OF MANITOWOC
				0.00080550	\$0.76	VTAE	001100	LAKESHORE VTAE DISTRICT
Parcel Total:					\$14.51			

LEGAL DESCRIPTION: T18 R23-E S34 PT OF NWSE				PARCEL NO: 014-034-020-000.00		CONTROL NO: 125663		
2.93	\$2,009.95	0.75404549	\$1,515.60					
				0	\$0.00	STAT	999999	STATE OF WISCONSIN
				0.00579520	\$8.78	CNTY	36	MANITOWOC COUNTY
				0.00183170	\$2.78	MUNI	36028	TOWN OF NEWTON
				0.00689410	\$10.45	REG	363290	SCH D OF MANITOWOC
				0.00080550	\$1.22	VTAE	001100	LAKESHORE VTAE DISTRICT
Parcel Total:					\$23.23			



State of Wisconsin / Department of Natural Resources

Tony Evers , Governor

Adam N Payne , Secretary

5/22/2023

Chapter 70.114 - Aids Payment Worksheet For Tax Year 2022(Payment Year 2023) - Payment Due January 31, 2023

3564 of 7056

LEGAL DESCRIPTION: T18 R23-E S34 PT OF SWSE				PARCEL NO: 014-034-020-000.00				CONTROL NO: 125664	
0.2	\$137.20	0.75404549	\$103.45						
				0	\$0.00	STAT	999999	STATE OF WISCONSIN	
				0.00579520	\$0.60	CNTY	36	MANITOWOC COUNTY	
				0.00183170	\$0.19	MUNI	36028	TOWN OF NEWTON	
				0.00689410	\$0.71	REG	363290	SCH D OF MANITOWOC	
				0.00080550	\$0.08	VTAE	001100	LAKESHORE VTAE DISTRICT	
Parcel Total:					\$1.58				

LEGAL DESCRIPTION: T18 R23-E S34 PT OF SESW				PARCEL NO: 014-034-020-000.00				CONTROL NO: 125665	
3.11	\$2,133.43	0.75404549	\$1,608.70						
				0	\$0.00	STAT	999999	STATE OF WISCONSIN	
				0.00579520	\$9.32	CNTY	36	MANITOWOC COUNTY	
				0.00183170	\$2.95	MUNI	36028	TOWN OF NEWTON	
				0.00689410	\$11.09	REG	363290	SCH D OF MANITOWOC	
				0.00080550	\$1.30	VTAE	001100	LAKESHORE VTAE DISTRICT	
Parcel Total:					\$24.66				

LEGAL DESCRIPTION: T18 R23-E S34 PT OF NESW				PARCEL NO: 014-034-020-000.00				CONTROL NO: 134485	
0.03	\$20.58	0.75404549	\$15.52						
				0	\$0.00	STAT	999999	STATE OF WISCONSIN	
				0.00579520	\$0.09	CNTY	36	MANITOWOC COUNTY	
				0.00183170	\$0.03	MUNI	36028	TOWN OF NEWTON	
				0.00689410	\$0.11	REG	363290	SCH D OF MANITOWOC	
				0.00080550	\$0.01	VTAE	001100	LAKESHORE VTAE DISTRICT	
Parcel Total:					\$0.24				



State of Wisconsin / Department of Natural Resources

Tony Evers , Governor

Adam N Payne , Secretary

5/22/2023

Chapter 70.114 - Aids Payment Worksheet For Tax Year 2022(Payment Year 2023) - Payment Due
January 31, 2023

3565 of 7056

File Number Total: \$64.22

Municipality Total: \$64.22



State of Wisconsin / Department of Natural Resources

Tony Evers , Governor

Adam N Payne , Secretary

5/22/2023

Chapter 70.114 - Aids Payment Worksheet For Tax Year 2022(Payment Year 2023) - Payment Due January 31, 2023

3566 of 7056

DETAIL FOR TOWN OF ROCKLAND, MANITOWOC COUNTY

Acres	Est. Adjust. Purch. Price	Level of Assessment	Adjusted Local Value	Net Gen. Tax Rate	Calc. Aid Pay Amount	----- Taxing Jurisdiction -----		
						Type	Code	Description
FILE NO: W 1253 *			DATE OF PURCHASE: 09/12/1996			GRANTOR: WILLIAM A EBERT III		
LEGAL DESCRIPTION: T19 R21-E S15 E1/2 OF SENW				PARCEL NO: 015-015-008-000.00		CONTROL NO: 77216		
20	\$16,534.17	0.78014044	\$12,898.97					
				0	\$0.00	STAT	999999	STATE OF WISCONSIN
				0.00553430	\$71.39	CNTY	36	MANITOWOC COUNTY
				0.00334050	\$43.09	MUNI	36030	TOWN OF ROCKLAND
				0.006448	\$83.17	REG	364760	SCH D OF REEDSVILLE
				0.00076930	\$9.92	VTAE	001100	LAKESHORE VTAE DISTRICT
Parcel Total:					\$207.57			

File Number Total: \$207.57

FILE NO: W 1258 *			DATE OF PURCHASE: 09/09/1996			GRANTOR: GREGG R EBERT		
LEGAL DESCRIPTION: T19 R21-E S15 W1/2 OF SENW				PARCEL NO: 015-015-008-001.00		CONTROL NO: 77234		
20	\$15,717.67	0.78014044	\$12,261.99					
				0	\$0.00	STAT	999999	STATE OF WISCONSIN
				0.00553430	\$67.86	CNTY	36	MANITOWOC COUNTY
				0.00334050	\$40.96	MUNI	36030	TOWN OF ROCKLAND
				0.006448	\$79.07	REG	364760	SCH D OF REEDSVILLE
				0.00076930	\$9.43	VTAE	001100	LAKESHORE VTAE DISTRICT
Parcel Total:					\$197.32			

File Number Total: \$197.32



State of Wisconsin / Department of Natural Resources

Tony Evers , Governor

Adam N Payne , Secretary

5/22/2023

Chapter 70.114 - Aids Payment Worksheet For Tax Year 2022(Payment Year 2023) - Payment Due January 31, 2023

3567 of 7056

FILE NO: W 1512 *		DATE OF PURCHASE: 08/17/2003		GRANTOR: MARK S BERGE	
LEGAL DESCRIPTION: T19 R21-E S25 PT OF SESW		PARCEL NO: 15-025-014-001.00, -012-001.00		CONTROL NO: 90212	
22.18	\$53,709.35	0.78014044	\$41,900.84		
		0	\$0.00	STAT 999999	STATE OF WISCONSIN
		0.00553430	\$231.89	CNTY 36	MANITOWOC COUNTY
		0.00334050	\$139.97	MUNI 36030	TOWN OF ROCKLAND
		0.00907620	\$380.30	REG 365866	SCH D OF VALDERS AREA
		0.00076930	\$32.23	VTAE 001100	LAKESHORE VTAE DISTRICT
Parcel Total:			\$784.39		

File Number Total:		\$784.39			
--------------------	--	----------	--	--	--

FILE NO: WM 60248 *		DATE OF PURCHASE: 07/16/2014		GRANTOR: Gene D. & Veronica M. Evenso	
LEGAL DESCRIPTION: T19 R21-E S34 PT OF SENE		PARCEL NO: 015-034-004-002.00		CONTROL NO: 129433	
15	\$12,366.95	0.78014044	\$9,647.96		
		0	\$0.00	STAT 999999	STATE OF WISCONSIN
		0.00553430	\$53.39	CNTY 36	MANITOWOC COUNTY
		0.00334050	\$32.23	MUNI 36030	TOWN OF ROCKLAND
		0.00907620	\$87.57	REG 365866	SCH D OF VALDERS AREA
		0.00076930	\$7.42	VTAE 001100	LAKESHORE VTAE DISTRICT
		0	\$0.00	SEWR 367080	ROCKLAND SANITARY DISTRICT #1
Parcel Total:			\$180.61		

File Number Total:		\$180.61			
--------------------	--	----------	--	--	--

Municipality Total:		\$1,369.89			
---------------------	--	------------	--	--	--



State of Wisconsin / Department of Natural Resources

Tony Evers , Governor

Adam N Payne , Secretary

5/22/2023

Chapter 70.114 - Aids Payment Worksheet For Tax Year 2022(Payment Year 2023) - Payment Due January 31, 2023

3568 of 7056

DETAIL FOR TOWN OF TWO RIVERS, MANITOWOC COUNTY

Acres	Est. Adjust. Purch. Price	Level of Assessment	Adjusted Local Value	Net Gen. Tax Rate	Calc. Aid Pay Amount	----- Taxing Jurisdiction -----		
						Type	Code	Description
FILE NO: SF 50000 *			DATE OF PURCHASE: 08/11/2008			GRANTOR: James R Sauve		
LEGAL DESCRIPTION: T20 R25-E S20 NENW				PARCEL NO: 018-220-005-000.0		CONTROL NO: 100323		
40	\$101,401.06	0.76918682	\$77,996.36					
				0	\$0.00	STAT	999999	STATE OF WISCONSIN
				0.00572450	\$446.49	CNTY	36	MANITOWOC COUNTY
				0.00177730	\$138.63	MUNI	36036	TOWN OF TWO RIVERS
				0.00818810	\$638.64	REG	365824	SCH D OF TWO RIVERS
				0.00079570	\$62.06	VTAE	001100	LAKESHORE VTAE DISTRICT
Parcel Total:					\$1,285.82			

File Number Total: \$1,285.82

FILE NO: SF 50038 *			DATE OF PURCHASE: 11/18/2021			GRANTOR: Christy Annette St. John a/k		
LEGAL DESCRIPTION: T20 R25-E S08 PT OF SENE				PARCEL NO: 018-208-004-000.00		CONTROL NO: 138404		
39.15	\$60,312.93	0.76918682	\$46,391.91					
				0	\$0.00	STAT	999999	STATE OF WISCONSIN
				0.00572450	\$265.57	CNTY	36	MANITOWOC COUNTY
				0.00177730	\$82.45	MUNI	36036	TOWN OF TWO RIVERS
				0.00818810	\$379.86	REG	365824	SCH D OF TWO RIVERS
				0.00079570	\$36.91	VTAE	001100	LAKESHORE VTAE DISTRICT
Parcel Total:					\$764.79			



State of Wisconsin / Department of Natural Resources

Tony Evers , Governor

Adam N Payne , Secretary

5/22/2023

Chapter 70.114 - Aids Payment Worksheet For Tax Year 2022(Payment Year 2023) - Payment Due January 31, 2023

3569 of 7056

LEGAL DESCRIPTION: T20 R25-E S08 PT OF NENE				PARCEL NO: 018-208-001-002.00				CONTROL NO: 138407			
19.6	\$30,207.84	0.76918682	\$23,235.47								
				0	\$0.00	STAT	999999	STATE OF WISCONSIN			
				0.00572450	\$133.01	CNTY	36	MANITOWOC COUNTY			
				0.00177730	\$41.30	MUNI	36036	TOWN OF TWO RIVERS			
				0.00818810	\$190.26	REG	365824	SCH D OF TWO RIVERS			
				0.00079570	\$18.49	VTAE	001100	LAKESHORE VTAE DISTRICT			
Parcel Total:					\$383.06						
File Number Total:					\$1,147.85						
Municipality Total:					\$2,433.67						



State of Wisconsin / Department of Natural Resources

Tony Evers , Governor

Adam N Payne , Secretary

5/22/2023

Chapter 70.114 - Aids Payment Worksheet For Tax Year 2022(Payment Year 2023) - Payment Due January 31, 2023

3570 of 7056

DETAIL FOR VILLAGE OF CLEVELAND, MANITOWOC COUNTY

Acres	Est. Adjust. Purch. Price	Level of Assessment	Adjusted Local Value	Net Gen. Tax Rate	Calc. Aid Pay Amount	----- Taxing Jurisdiction -----		
						Type	Code	Description
FILE NO: P 1647 *			DATE OF PURCHASE: 10/23/1995			GRANTOR: FISHER CREEK ASSOCIATES		
LEGAL DESCRIPTION: T17 R23-E S23 LAKE MEADOWS				PARCEL NO: 31-580-000-009.00		CONTROL NO: 76128		
0.76	\$88,064.83	0.86687728	\$76,341.40					
				0	\$0.00	STAT	999999	STATE OF WISCONSIN
				0.004896	\$373.77	CNTY	36	MANITOWOC COUNTY
				0.00583710	\$445.61	MUNI	36112	VILLAGE OF CLEVELAND
				0.00706080	\$539.03	REG	595271	SCH D OF SHEBOYGAN AREA
				0.000687	\$52.44	VTAE	001100	LAKESHORE VTAE DISTRICT
Parcel Total:					\$1,410.85			

LEGAL DESCRIPTION: T17 R23-E S22 LAKE MEADOWS				PARCEL NO: 31-580-000-008.00		CONTROL NO: 76129		
0.8	\$88,064.83	0.86687728	\$76,341.40					
				0	\$0.00	STAT	999999	STATE OF WISCONSIN
				0.004896	\$373.77	CNTY	36	MANITOWOC COUNTY
				0.00583710	\$445.61	MUNI	36112	VILLAGE OF CLEVELAND
				0.00706080	\$539.03	REG	595271	SCH D OF SHEBOYGAN AREA
				0.000687	\$52.44	VTAE	001100	LAKESHORE VTAE DISTRICT
Parcel Total:					\$1,410.85			



State of Wisconsin / Department of Natural Resources

Tony Evers , Governor

Adam N Payne , Secretary

5/22/2023

Chapter 70.114 - Aids Payment Worksheet For Tax Year 2022(Payment Year 2023) - Payment Due January 31, 2023

3571 of 7056

LEGAL DESCRIPTION: T17 R23-E S23 LAKE MEADOWS				PARCEL NO: 31-580-000-010.00				CONTROL NO: 76130	
0.72	\$88,064.83	0.86687728	\$76,341.40						
				0	\$0.00	STAT	999999	STATE OF WISCONSIN	
				0.004896	\$373.77	CNTY	36	MANITOWOC COUNTY	
				0.00583710	\$445.61	MUNI	36112	VILLAGE OF CLEVELAND	
				0.00706080	\$539.03	REG	595271	SCH D OF SHEBOYGAN AREA	
				0.000687	\$52.44	VTAE	001100	LAKESHORE VTAE DISTRICT	
Parcel Total:				\$1,410.85					

LEGAL DESCRIPTION: T17 R23-E S23 LAKE MEADOWS				PARCEL NO: 31-580-000-011.00				CONTROL NO: 76131	
0.68	\$88,064.83	0.86687728	\$76,341.40						
				0	\$0.00	STAT	999999	STATE OF WISCONSIN	
				0.004896	\$373.77	CNTY	36	MANITOWOC COUNTY	
				0.00583710	\$445.61	MUNI	36112	VILLAGE OF CLEVELAND	
				0.00706080	\$539.03	REG	595271	SCH D OF SHEBOYGAN AREA	
				0.000687	\$52.44	VTAE	001100	LAKESHORE VTAE DISTRICT	
Parcel Total:				\$1,410.85					

LEGAL DESCRIPTION: T17 R23-E S23 LAKE MEADOWS				PARCEL NO: 31-580-000-012.00				CONTROL NO: 76132	
0.63	\$88,064.83	0.86687728	\$76,341.40						
				0	\$0.00	STAT	999999	STATE OF WISCONSIN	
				0.004896	\$373.77	CNTY	36	MANITOWOC COUNTY	
				0.00583710	\$445.61	MUNI	36112	VILLAGE OF CLEVELAND	
				0.00706080	\$539.03	REG	595271	SCH D OF SHEBOYGAN AREA	
				0.000687	\$52.44	VTAE	001100	LAKESHORE VTAE DISTRICT	
Parcel Total:				\$1,410.85					



State of Wisconsin / Department of Natural Resources

Tony Evers , Governor

Adam N Payne , Secretary

5/22/2023

Chapter 70.114 - Aids Payment Worksheet For Tax Year 2022(Payment Year 2023) - Payment Due January 31, 2023

3572 of 7056

LEGAL DESCRIPTION: T17 R23-E S23 LAKE MEADOWS PARCEL NO: 31-580-000-013.00 CONTROL NO: 76133

0.85 \$88,064.83 0.86687728 \$76,341.40

0	\$0.00	STAT	999999	STATE OF WISCONSIN
0.004896	\$373.77	CNTY	36	MANITOWOC COUNTY
0.00583710	\$445.61	MUNI	36112	VILLAGE OF CLEVELAND
0.00706080	\$539.03	REG	595271	SCH D OF SHEBOYGAN AREA
0.000687	\$52.44	VTAE	001100	LAKESHORE VTAE DISTRICT

Parcel Total: \$1,410.85

File Number Total: \$8,465.10

FILE NO: PR 40194 * DATE OF PURCHASE: 10/29/2015 GRANTOR: Wisconsin Central Limited

LEGAL DESCRIPTION: T17 R23-E S28 PT OF NENE PARCEL NO: 031-028-020-000.00 CONTROL NO: 125686

1.52 \$1,105.47 0.86687728 \$958.30

0	\$0.00	STAT	999999	STATE OF WISCONSIN
0.004896	\$4.69	CNTY	36	MANITOWOC COUNTY
0.00583710	\$5.59	MUNI	36112	VILLAGE OF CLEVELAND
0.00706080	\$6.77	REG	595271	SCH D OF SHEBOYGAN AREA
0.000687	\$0.66	VTAE	001100	LAKESHORE VTAE DISTRICT

Parcel Total: \$17.71



State of Wisconsin / Department of Natural Resources

Tony Evers , Governor

Adam N Payne , Secretary

5/22/2023

Chapter 70.114 - Aids Payment Worksheet For Tax Year 2022(Payment Year 2023) - Payment Due January 31, 2023

3573 of 7056

LEGAL DESCRIPTION: T17 R23-E S28 PT OF NWNE				PARCEL NO: 031-028-020-000.00				CONTROL NO: 125687	
1.52	\$1,105.47	0.86687728	\$958.30						
				0	\$0.00	STAT	999999	STATE OF WISCONSIN	
				0.004896	\$4.69	CNTY	36	MANITOWOC COUNTY	
				0.00583710	\$5.59	MUNI	36112	VILLAGE OF CLEVELAND	
				0.00706080	\$6.77	REG	595271	SCH D OF SHEBOYGAN AREA	
				0.000687	\$0.66	VTAE	001100	LAKESHORE VTAE DISTRICT	
Parcel Total:				\$17.71					

LEGAL DESCRIPTION: T17 R23-E S28 PT OF SENE				PARCEL NO: 031-028-020-000.00				CONTROL NO: 125688	
1	\$727.28	0.86687728	\$630.46						
				0	\$0.00	STAT	999999	STATE OF WISCONSIN	
				0.004896	\$3.09	CNTY	36	MANITOWOC COUNTY	
				0.00583710	\$3.68	MUNI	36112	VILLAGE OF CLEVELAND	
				0.00706080	\$4.45	REG	595271	SCH D OF SHEBOYGAN AREA	
				0.000687	\$0.43	VTAE	001100	LAKESHORE VTAE DISTRICT	
Parcel Total:				\$11.65					

LEGAL DESCRIPTION: T17 R23-E S28 PT OF SWNE				PARCEL NO: 031-028-020-000.00				CONTROL NO: 125689	
1	\$727.28	0.86687728	\$630.46						
				0	\$0.00	STAT	999999	STATE OF WISCONSIN	
				0.004896	\$3.09	CNTY	36	MANITOWOC COUNTY	
				0.00583710	\$3.68	MUNI	36112	VILLAGE OF CLEVELAND	
				0.00706080	\$4.45	REG	595271	SCH D OF SHEBOYGAN AREA	
				0.000687	\$0.43	VTAE	001100	LAKESHORE VTAE DISTRICT	
Parcel Total:				\$11.65					



State of Wisconsin / Department of Natural Resources

Tony Evers , Governor

Adam N Payne , Secretary

5/22/2023

Chapter 70.114 - Aids Payment Worksheet For Tax Year 2022(Payment Year 2023) - Payment Due January 31, 2023

3574 of 7056

LEGAL DESCRIPTION: T17 R23-E S28 PT OF NESE	PARCEL NO: 031-028-020-000.00	CONTROL NO: 125690
---	-------------------------------	--------------------

1	\$727.28	0.86687728	\$630.46	
---	----------	------------	----------	--

0	\$0.00	STAT	999999	STATE OF WISCONSIN
0.004896	\$3.09	CNTY	36	MANITOWOC COUNTY
0.00583710	\$3.68	MUNI	36112	VILLAGE OF CLEVELAND
0.00706080	\$4.45	REG	595271	SCH D OF SHEBOYGAN AREA
0.000687	\$0.43	VTAE	001100	LAKESHORE VTAE DISTRICT

Parcel Total:	\$11.65
---------------	---------

LEGAL DESCRIPTION: T17 R23-E S28 PT OF NWSE	PARCEL NO: 031-028-020-000.00	CONTROL NO: 125691
---	-------------------------------	--------------------

1	\$727.28	0.86687728	\$630.46	
---	----------	------------	----------	--

0	\$0.00	STAT	999999	STATE OF WISCONSIN
0.004896	\$3.09	CNTY	36	MANITOWOC COUNTY
0.00583710	\$3.68	MUNI	36112	VILLAGE OF CLEVELAND
0.00706080	\$4.45	REG	595271	SCH D OF SHEBOYGAN AREA
0.000687	\$0.43	VTAE	001100	LAKESHORE VTAE DISTRICT

Parcel Total:	\$11.65
---------------	---------

File Number Total:	\$82.02
--------------------	---------

Municipality Total:	\$8,547.12
---------------------	------------



State of Wisconsin / Department of Natural Resources

Tony Evers , Governor

Adam N Payne , Secretary

5/22/2023

Chapter 70.114 - Aids Payment Worksheet For Tax Year 2022(Payment Year 2023) - Payment Due January 31, 2023

3575 of 7056

DETAIL FOR VILLAGE OF FRANCIS CREEK, MANITOWOC COUNTY

Acres	Est. Adjust. Purch. Price	Level of Assessment	Adjusted Local Value	Net Gen. Tax Rate	Calc. Aid Pay Amount	----- Taxing Jurisdiction -----		
						Type	Code	Description
FILE NO: P 1828 B			DATE OF PURCHASE: 12/16/2003			GRANTOR: CANADIAN NATIONAL RAILROAD C		
LEGAL DESCRIPTION: T20 R23-E S23 PT OF NWNE				PARCEL NO: 089676		CONTROL NO: 89676		
1.5	\$2,199.22	0.83007363	\$1,825.52					
				0	\$0.00	STAT	999999	STATE OF WISCONSIN
				0.005098	\$9.31	CNTY	36	MANITOWOC COUNTY
				0.00398920	\$7.28	MUNI	36126	VILLAGE OF FRANCIS CREEK
				0.00782770	\$14.29	REG	363661	SCH D OF MISHICOT
				0.00071530	\$1.31	VTAE	001100	LAKESHORE VTAE DISTRICT
Parcel Total:					\$32.19			

LEGAL DESCRIPTION: T20 R23-E S23 PT OF NENW				PARCEL NO: 089677		CONTROL NO: 89677		
1.7	\$2,492.46	0.83007363	\$2,068.92					
				0	\$0.00	STAT	999999	STATE OF WISCONSIN
				0.005098	\$10.55	CNTY	36	MANITOWOC COUNTY
				0.00398920	\$8.25	MUNI	36126	VILLAGE OF FRANCIS CREEK
				0.00782770	\$16.19	REG	363661	SCH D OF MISHICOT
				0.00071530	\$1.48	VTAE	001100	LAKESHORE VTAE DISTRICT
Parcel Total:					\$36.47			



State of Wisconsin / Department of Natural Resources

Tony Evers , Governor

Adam N Payne , Secretary

5/22/2023

Chapter 70.114 - Aids Payment Worksheet For Tax Year 2022(Payment Year 2023) - Payment Due January 31, 2023

3576 of 7056

LEGAL DESCRIPTION: T20 R23-E S14 PT OF SESW	PARCEL NO: 089678	CONTROL NO: 89678
---	-------------------	-------------------

5.86	\$8,591.62	0.83007363	\$7,131.68	
------	------------	------------	------------	--

0	\$0.00	STAT	999999	STATE OF WISCONSIN
0.005098	\$36.36	CNTY	36	MANITOWOC COUNTY
0.00398920	\$28.45	MUNI	36126	VILLAGE OF FRANCIS CREEK
0.00782770	\$55.82	REG	363661	SCH D OF MISHICOT
0.00071530	\$5.10	VTAE	001100	LAKESHORE VTAE DISTRICT

Parcel Total:	\$125.73
---------------	----------

LEGAL DESCRIPTION: T20 R23-E S14 PT OF NESW	PARCEL NO: 089679	CONTROL NO: 89679
---	-------------------	-------------------

0.13	\$190.60	0.83007363	\$158.21	
------	----------	------------	----------	--

0	\$0.00	STAT	999999	STATE OF WISCONSIN
0.005098	\$0.81	CNTY	36	MANITOWOC COUNTY
0.00398920	\$0.63	MUNI	36126	VILLAGE OF FRANCIS CREEK
0.00782770	\$1.24	REG	363661	SCH D OF MISHICOT
0.00071530	\$0.11	VTAE	001100	LAKESHORE VTAE DISTRICT

Parcel Total:	\$2.79
---------------	--------

LEGAL DESCRIPTION: T20 R23-E S14 PT OF SWSW	PARCEL NO: 089680	CONTROL NO: 89680
---	-------------------	-------------------

1.82	\$2,668.38	0.83007363	\$2,214.95	
------	------------	------------	------------	--

0	\$0.00	STAT	999999	STATE OF WISCONSIN
0.005098	\$11.29	CNTY	36	MANITOWOC COUNTY
0.00398920	\$8.84	MUNI	36126	VILLAGE OF FRANCIS CREEK
0.00782770	\$17.34	REG	363661	SCH D OF MISHICOT
0.00071530	\$1.58	VTAE	001100	LAKESHORE VTAE DISTRICT

Parcel Total:	\$39.05
---------------	---------



State of Wisconsin / Department of Natural Resources

Tony Evers , Governor

Adam N Payne , Secretary

5/22/2023

Chapter 70.114 - Aids Payment Worksheet For Tax Year 2022(Payment Year 2023) - Payment Due January 31, 2023

3577 of 7056

LEGAL DESCRIPTION: T20 R23-E S14 PT OF NWSW				PARCEL NO: 089681				CONTROL NO: 89681			
5.22	\$7,653.29	0.83007363	\$6,352.80								
				0	\$0.00	STAT	999999	STATE OF WISCONSIN			
				0.005098	\$32.39	CNTY	36	MANITOWOC COUNTY			
				0.00398920	\$25.34	MUNI	36126	VILLAGE OF FRANCIS CREEK			
				0.00782770	\$49.73	REG	363661	SCH D OF MISHICOT			
				0.00071530	\$4.54	VTAE	001100	LAKESHORE VTAE DISTRICT			
Parcel Total:					\$112.00						

LEGAL DESCRIPTION: T20 R23-E S14 PT OF SWNW				PARCEL NO: 089682				CONTROL NO: 89682			
1.5	\$2,199.22	0.83007363	\$1,825.52								
				0	\$0.00	STAT	999999	STATE OF WISCONSIN			
				0.005098	\$9.31	CNTY	36	MANITOWOC COUNTY			
				0.00398920	\$7.28	MUNI	36126	VILLAGE OF FRANCIS CREEK			
				0.00782770	\$14.29	REG	363661	SCH D OF MISHICOT			
				0.00071530	\$1.31	VTAE	001100	LAKESHORE VTAE DISTRICT			
Parcel Total:					\$32.19						

LEGAL DESCRIPTION: T20 R23-E S15 PT OF SENE				PARCEL NO: 089683				CONTROL NO: 89683			
2.4	\$3,518.75	0.83007363	\$2,920.82								
				0	\$0.00	STAT	999999	STATE OF WISCONSIN			
				0.005098	\$14.89	CNTY	36	MANITOWOC COUNTY			
				0.00398920	\$11.65	MUNI	36126	VILLAGE OF FRANCIS CREEK			
				0.00782770	\$22.86	REG	363661	SCH D OF MISHICOT			
				0.00071530	\$2.09	VTAE	001100	LAKESHORE VTAE DISTRICT			
Parcel Total:					\$51.49						



State of Wisconsin / Department of Natural Resources

Tony Evers , Governor

Adam N Payne , Secretary

5/22/2023

Chapter 70.114 - Aids Payment Worksheet For Tax Year 2022(Payment Year 2023) - Payment Due January 31, 2023

3578 of 7056

LEGAL DESCRIPTION: T20 R23-E S15 PT OF NENE	PARCEL NO: 089684	CONTROL NO: 89684
---	-------------------	-------------------

4.02	\$5,893.91	0.83007363	\$4,892.38	
------	------------	------------	------------	--

0	\$0.00	STAT	999999	STATE OF WISCONSIN
0.005098	\$24.94	CNTY	36	MANITOWOC COUNTY
0.00398920	\$19.52	MUNI	36126	VILLAGE OF FRANCIS CREEK
0.00782770	\$38.30	REG	363661	SCH D OF MISHICOT
0.00071530	\$3.50	VTAE	001100	LAKESHORE VTAE DISTRICT

Parcel Total:	\$86.26
---------------	---------

LEGAL DESCRIPTION: T20 R23-E S15 PT OF NWNE	PARCEL NO: 089685	CONTROL NO: 89685
---	-------------------	-------------------

0.67	\$982.32	0.83007363	\$815.40	
------	----------	------------	----------	--

0	\$0.00	STAT	999999	STATE OF WISCONSIN
0.005098	\$4.16	CNTY	36	MANITOWOC COUNTY
0.00398920	\$3.25	MUNI	36126	VILLAGE OF FRANCIS CREEK
0.00782770	\$6.38	REG	363661	SCH D OF MISHICOT
0.00071530	\$0.58	VTAE	001100	LAKESHORE VTAE DISTRICT

Parcel Total:	\$14.37
---------------	---------

File Number Total:	\$532.54
--------------------	----------

Municipality Total:	\$532.54
---------------------	----------



State of Wisconsin / Department of Natural Resources

Tony Evers , Governor

Adam N Payne , Secretary

5/22/2023

Chapter 70.114 - Aids Payment Worksheet For Tax Year 2022(Payment Year 2023) - Payment Due January 31, 2023

3579 of 7056

DETAIL FOR VILLAGE OF MARIBEL, MANITOWOC COUNTY

Acres	Est. Adjust. Purch. Price	Level of Assessment	Adjusted Local Value	Net Gen. Tax Rate	Calc. Aid Pay Amount	----- Taxing Jurisdiction -----		
						Type	Code	Description
FILE NO: P 1828 B			DATE OF PURCHASE: 12/16/2003			GRANTOR: CANADIAN NATIONAL RAILROAD C		
LEGAL DESCRIPTION: T21 R22-E S23 PT OF NESW				PARCEL NO: 089717		CONTROL NO: 89717		
1.97	\$3,023.77	0.78472187	\$2,372.82					
				0	\$0.00	STAT	999999	STATE OF WISCONSIN
				0.00547140	\$12.98	CNTY	36	MANITOWOC COUNTY
				0.00468860	\$11.13	MUNI	36147	VILLAGE OF MARIBEL
				0.00914780	\$21.71	REG	051407	SCH D OF DENMARK
				0.00079110	\$1.88	VTAE	001300	NORTHEAST WISCONSIN VTAE DISTRICT
Parcel Total:					\$47.70			

LEGAL DESCRIPTION: T21 R22-E S23 PT OF NWSW				PARCEL NO: 089718		CONTROL NO: 89718		
2.32	\$3,560.97	0.78472187	\$2,794.37					
				0	\$0.00	STAT	999999	STATE OF WISCONSIN
				0.00547140	\$15.29	CNTY	36	MANITOWOC COUNTY
				0.00468860	\$13.10	MUNI	36147	VILLAGE OF MARIBEL
				0.00914780	\$25.56	REG	051407	SCH D OF DENMARK
				0.00079110	\$2.21	VTAE	001300	NORTHEAST WISCONSIN VTAE DISTRICT
Parcel Total:					\$56.16			



State of Wisconsin / Department of Natural Resources

Tony Evers , Governor

Adam N Payne , Secretary

5/22/2023

Chapter 70.114 - Aids Payment Worksheet For Tax Year 2022(Payment Year 2023) - Payment Due January 31, 2023

3580 of 7056

LEGAL DESCRIPTION: T21 R22-E S23 PT OF SWNW				PARCEL NO: 089719				CONTROL NO: 89719			
2.02	\$3,100.51	0.78472187	\$2,433.04	0	\$0.00	STAT	999999	STATE OF WISCONSIN			
				0.00547140	\$13.31	CNTY	36	MANITOWOC COUNTY			
				0.00468860	\$11.41	MUNI	36147	VILLAGE OF MARIBEL			
				0.00914780	\$22.26	REG	051407	SCH D OF DENMARK			
				0.00079110	\$1.92	VTAE	001300	NORTHEAST WISCONSIN VTAE DISTRICT			
Parcel Total:					\$48.90						

LEGAL DESCRIPTION: T21 R22-E S22 PT OF SENE				PARCEL NO: 089720				CONTROL NO: 89720			
3.99	\$6,124.27	0.78472187	\$4,805.85	0	\$0.00	STAT	999999	STATE OF WISCONSIN			
				0.00547140	\$26.29	CNTY	36	MANITOWOC COUNTY			
				0.00468860	\$22.53	MUNI	36147	VILLAGE OF MARIBEL			
				0.00914780	\$43.96	REG	051407	SCH D OF DENMARK			
				0.00079110	\$3.80	VTAE	001300	NORTHEAST WISCONSIN VTAE DISTRICT			
Parcel Total:					\$96.58						

LEGAL DESCRIPTION: T21 R22-E S22 PT OF NENE				PARCEL NO: 089721				CONTROL NO: 89721			
10.12	\$15,533.23	0.78472187	\$12,189.27	0	\$0.00	STAT	999999	STATE OF WISCONSIN			
				0.00547140	\$66.69	CNTY	36	MANITOWOC COUNTY			
				0.00468860	\$57.15	MUNI	36147	VILLAGE OF MARIBEL			
				0.00914780	\$111.51	REG	051407	SCH D OF DENMARK			
				0.00079110	\$9.64	VTAE	001300	NORTHEAST WISCONSIN VTAE DISTRICT			
Parcel Total:					\$244.99						



State of Wisconsin / Department of Natural Resources

Tony Evers , Governor

Adam N Payne , Secretary

5/22/2023

Chapter 70.114 - Aids Payment Worksheet For Tax Year 2022(Payment Year 2023) - Payment Due January 31, 2023

3581 of 7056

LEGAL DESCRIPTION: T21 R22-E S15 PT OF SESE PARCEL NO: 089723 CONTROL NO: 89723

2.13 \$3,269.34 0.78472187 \$2,565.52

0 \$0.00 STAT 999999 STATE OF WISCONSIN

0.00547140 \$14.04 CNTY 36 MANITOWOC COUNTY

0.00468860 \$12.03 MUNI 36147 VILLAGE OF MARIBEL

0.00914780 \$23.47 REG 051407 SCH D OF DENMARK

0.00079110 \$2.03 VTAE 001300 NORTHEAST WISCONSIN VTAE DISTRICT

Parcel Total: \$51.57

File Number Total: \$545.90

Municipality Total: \$545.90



State of Wisconsin / Department of Natural Resources

Tony Evers , Governor

Adam N Payne , Secretary

5/22/2023

Chapter 70.114 - Aids Payment Worksheet For Tax Year 2022(Payment Year 2023) - Payment Due January 31, 2023

3582 of 7056

DETAIL FOR CITY OF TWO RIVERS, MANITOWOC COUNTY

Acres	Est. Adjust. Purch. Price	Level of Assessment	Adjusted Local Value	Net Gen. Tax Rate	Calc. Aid Pay Amount	----- Taxing Jurisdiction ----- Type	Code	Description
FILE NO: SF 98 *			DATE OF PURCHASE: 03/04/1994			GRANTOR: JAMES F STRAUSS		
LEGAL DESCRIPTION: T20 R25-E S31 P LTG-CSM,P287				PARCEL NO: 53-300-003-121-5		CONTROL NO: 72745		
0.06	\$2,133.76	0.72937751	\$1,556.32					
				0	\$0.00	STAT	999999	STATE OF WISCONSIN
				0.00558230	\$8.69	CNTY	36	MANITOWOC COUNTY
				0.01056050	\$16.44	MUNI	36286	CITY OF TWO RIVERS
				0.00854580	\$13.30	REG	365824	SCH D OF TWO RIVERS
				0.00083050	\$1.29	VTAE	001100	LAKESHORE VTAE DISTRICT
Parcel Total:					\$39.72			
File Number Total:					\$39.72			
Municipality Total:					\$39.72			



State of Wisconsin / Department of Natural Resources

Tony Evers , Governor

Adam N Payne , Secretary

5/22/2023

Chapter 70.114 - Aids Payment Worksheet For Tax Year 2022(Payment Year 2023) - Payment Due January 31, 2023

3583 of 7056

DETAIL FOR TOWN OF BERGEN, MARATHON COUNTY

Acres	Est. Adjust. Purch. Price	Level of Assessment	Adjusted Local Value	Net Gen. Tax Rate	Calc. Aid Pay Amount	----- Taxing Jurisdiction -----		
						Type	Code	Description
FILE NO: FI 2845 *		DATE OF PURCHASE: 05/26/2006			GRANTOR: MOSINEE SPORTSMENS ALLIANCE			
LEGAL DESCRIPTION: T26 R06-E S16 PT OF NESE				PARCEL NO: 37-002-2606-164-0993		CONTROL NO: 95132		
0.08	\$10,246.68	0.91768054	\$9,403.18					
				0	\$0.00	STAT	999999	STATE OF WISCONSIN
				0.00413190	\$38.85	CNTY	37	MARATHON COUNTY
				0.00102820	\$9.67	MUNI	37002	TOWN OF BERGEN
				0.00620740	\$58.37	REG	373787	SCH D OF MOSINEE
				0.00114710	\$10.79	VTAE	001500	NORTH CENTRAL VTAE DISTRICT
Parcel Total:					\$117.68			

File Number Total: \$117.68

FILE NO: W 1110 *		DATE OF PURCHASE: 06/06/1994			GRANTOR: ROBERT GEWERTH			
LEGAL DESCRIPTION: T26 R06-E S19 PT OF SWNE				PARCEL NO: 1.192606.3		CONTROL NO: 72584		
34	\$107,587.29	0.91768054	\$98,730.76					
				0	\$0.00	STAT	999999	STATE OF WISCONSIN
				0.00413190	\$407.95	CNTY	37	MARATHON COUNTY
				0.00102820	\$101.52	MUNI	37002	TOWN OF BERGEN
				0.00620740	\$612.86	REG	373787	SCH D OF MOSINEE
				0.00114710	\$113.25	VTAE	001500	NORTH CENTRAL VTAE DISTRICT
Parcel Total:					\$1,235.58			

File Number Total: \$1,235.58



State of Wisconsin / Department of Natural Resources

Tony Evers , Governor

Adam N Payne , Secretary

5/22/2023

Chapter 70.114 - Aids Payment Worksheet For Tax Year 2022(Payment Year 2023) - Payment Due January 31, 2023

3584 of 7056

FILE NO: W 1268 *				DATE OF PURCHASE: 01/24/1997				GRANTOR: ROBERT GEWERTH			
LEGAL DESCRIPTION: T26 R06-E S19 NENE				PARCEL NO: 1.192606.001.0000000				CONTROL NO: 77790			
39	\$137,780.83	0.91768054	\$126,438.78								
				0	\$0.00	STAT	999999	STATE OF WISCONSIN			
				0.00413190	\$522.43	CNTY	37	MARATHON COUNTY			
				0.00102820	\$130.01	MUNI	37002	TOWN OF BERGEN			
				0.00620740	\$784.85	REG	373787	SCH D OF MOSINEE			
				0.00114710	\$145.04	VTAE	001500	NORTH CENTRAL VTAE DISTRICT			
Parcel Total:					\$1,582.33						

LEGAL DESCRIPTION: T26 R06-E S19 PT OF SENE				PARCEL NO: 1.192606.004.0000000				CONTROL NO: 77791			
32.55	\$96,564.34	0.91768054	\$88,615.22								
				0	\$0.00	STAT	999999	STATE OF WISCONSIN			
				0.00413190	\$366.15	CNTY	37	MARATHON COUNTY			
				0.00102820	\$91.12	MUNI	37002	TOWN OF BERGEN			
				0.00620740	\$550.07	REG	373787	SCH D OF MOSINEE			
				0.00114710	\$101.65	VTAE	001500	NORTH CENTRAL VTAE DISTRICT			
Parcel Total:					\$1,108.99						

File Number Total:					\$2,691.32						
--------------------	--	--	--	--	------------	--	--	--	--	--	--



State of Wisconsin / Department of Natural Resources

Tony Evers , Governor

Adam N Payne , Secretary

5/22/2023

Chapter 70.114 - Aids Payment Worksheet For Tax Year 2022(Payment Year 2023) - Payment Due January 31, 2023

3585 of 7056

FILE NO: W 1471 *				DATE OF PURCHASE: 11/11/2002				GRANTOR: PATRICK L VANOUSE			
LEGAL DESCRIPTION: T26 R06-E S21 SESW				PARCEL NO: 37-002-4-2606-213-0995				CONTROL NO: 87420			
38	\$97,174.66	0.91768054	\$89,175.29								
				0	\$0.00	STAT	999999	STATE OF WISCONSIN			
				0.00413190	\$368.46	CNTY	37	MARATHON COUNTY			
				0.00102820	\$91.69	MUNI	37002	TOWN OF BERGEN			
				0.00620740	\$553.54	REG	373787	SCH D OF MOSINEE			
				0.00114710	\$102.29	VTAE	001500	NORTH CENTRAL VTAE DISTRICT			
Parcel Total:				\$1,115.98							

File Number Total:				\$1,115.98							
--------------------	--	--	--	------------	--	--	--	--	--	--	--

FILE NO: W 1480 *				DATE OF PURCHASE: 12/18/2002				GRANTOR: STORA ENSO NORTH AMERICA COR			
LEGAL DESCRIPTION: T26 R06-E S18 PT OF SWSW				PARCEL NO: 01.182606.012				CONTROL NO: 87427			
15	\$52,637.37	0.91768054	\$48,304.29								
				0	\$0.00	STAT	999999	STATE OF WISCONSIN			
				0.00413190	\$199.59	CNTY	37	MARATHON COUNTY			
				0.00102820	\$49.67	MUNI	37002	TOWN OF BERGEN			
				0.00620740	\$299.84	REG	373787	SCH D OF MOSINEE			
				0.00114710	\$55.41	VTAE	001500	NORTH CENTRAL VTAE DISTRICT			
Parcel Total:				\$604.51							



State of Wisconsin / Department of Natural Resources

Tony Evers , Governor

Adam N Payne , Secretary

5/22/2023

Chapter 70.114 - Aids Payment Worksheet For Tax Year 2022(Payment Year 2023) - Payment Due January 31, 2023

3586 of 7056

LEGAL DESCRIPTION: T26 R06-E S18 PT OF SESW				PARCEL NO: 01.182606.012				CONTROL NO: 87428			
35.64	\$125,012.73	0.91768054	\$114,721.75								
				0	\$0.00	STAT	999999	STATE OF WISCONSIN			
				0.00413190	\$474.02	CNTY	37	MARATHON COUNTY			
				0.00102820	\$117.96	MUNI	37002	TOWN OF BERGEN			
				0.00620740	\$712.12	REG	373787	SCH D OF MOSINEE			
				0.00114710	\$131.60	VTAE	001500	NORTH CENTRAL VTAE DISTRICT			
				Parcel Total:	\$1,435.70						

LEGAL DESCRIPTION: T26 R06-E S19 PT OF NWNW				PARCEL NO: 01.192606.005.003				CONTROL NO: 87429			
0.4	\$1,994.55	0.91768054	\$1,830.36								
				0	\$0.00	STAT	999999	STATE OF WISCONSIN			
				0.00413190	\$7.56	CNTY	37	MARATHON COUNTY			
				0.00102820	\$1.88	MUNI	37002	TOWN OF BERGEN			
				0.00620740	\$11.36	REG	373787	SCH D OF MOSINEE			
				0.00114710	\$2.10	VTAE	001500	NORTH CENTRAL VTAE DISTRICT			
				Parcel Total:	\$22.90						

LEGAL DESCRIPTION: T26 R06-E S17 NWSW				PARCEL NO: 01.172606.010				CONTROL NO: 87430			
40	\$64,774.32	0.91768054	\$59,442.13								
				0	\$0.00	STAT	999999	STATE OF WISCONSIN			
				0.00413190	\$245.61	CNTY	37	MARATHON COUNTY			
				0.00102820	\$61.12	MUNI	37002	TOWN OF BERGEN			
				0.00620740	\$368.98	REG	373787	SCH D OF MOSINEE			
				0.00114710	\$68.19	VTAE	001500	NORTH CENTRAL VTAE DISTRICT			
				Parcel Total:	\$743.90						



State of Wisconsin / Department of Natural Resources

Tony Evers , Governor

Adam N Payne , Secretary

5/22/2023

Chapter 70.114 - Aids Payment Worksheet For Tax Year 2022(Payment Year 2023) - Payment Due January 31, 2023

3587 of 7056

LEGAL DESCRIPTION: T26 R06-E S17 SWSW	PARCEL NO: 01.172606.011	CONTROL NO: 87431
---------------------------------------	--------------------------	-------------------

40	\$83,888.08	0.91768054	\$76,982.46	
----	-------------	------------	-------------	--

0	\$0.00	STAT	999999	STATE OF WISCONSIN
0.00413190	\$318.08	CNTY	37	MARATHON COUNTY
0.00102820	\$79.16	MUNI	37002	TOWN OF BERGEN
0.00620740	\$477.86	REG	373787	SCH D OF MOSINEE
0.00114710	\$88.31	VTAE	001500	NORTH CENTRAL VTAE DISTRICT

Parcel Total:	\$963.41
---------------	----------

LEGAL DESCRIPTION: T26 R06-E S17 NESW	PARCEL NO: 01.172606.009	CONTROL NO: 87432
---------------------------------------	--------------------------	-------------------

40	\$78,579.71	0.91768054	\$72,111.07	
----	-------------	------------	-------------	--

0	\$0.00	STAT	999999	STATE OF WISCONSIN
0.00413190	\$297.96	CNTY	37	MARATHON COUNTY
0.00102820	\$74.15	MUNI	37002	TOWN OF BERGEN
0.00620740	\$447.62	REG	373787	SCH D OF MOSINEE
0.00114710	\$82.72	VTAE	001500	NORTH CENTRAL VTAE DISTRICT

Parcel Total:	\$902.45
---------------	----------

LEGAL DESCRIPTION: T26 R06-E S17 SESW	PARCEL NO: 01.172606.012	CONTROL NO: 87433
---------------------------------------	--------------------------	-------------------

40	\$84,950.42	0.91768054	\$77,957.34	
----	-------------	------------	-------------	--

0	\$0.00	STAT	999999	STATE OF WISCONSIN
0.00413190	\$322.11	CNTY	37	MARATHON COUNTY
0.00102820	\$80.16	MUNI	37002	TOWN OF BERGEN
0.00620740	\$483.91	REG	373787	SCH D OF MOSINEE
0.00114710	\$89.42	VTAE	001500	NORTH CENTRAL VTAE DISTRICT

Parcel Total:	\$975.60
---------------	----------



State of Wisconsin / Department of Natural Resources

Tony Evers , Governor

Adam N Payne , Secretary

5/22/2023

Chapter 70.114 - Aids Payment Worksheet For Tax Year 2022(Payment Year 2023) - Payment Due January 31, 2023

3588 of 7056

LEGAL DESCRIPTION: T26 R06-E S17 NWSE				PARCEL NO: 01.172606.014				CONTROL NO: 87434	
40	\$76,455.05	0.91768054	\$70,161.31						
				0	\$0.00	STAT	999999	STATE OF WISCONSIN	
				0.00413190	\$289.90	CNTY	37	MARATHON COUNTY	
				0.00102820	\$72.14	MUNI	37002	TOWN OF BERGEN	
				0.00620740	\$435.52	REG	373787	SCH D OF MOSINEE	
				0.00114710	\$80.48	VTAE	001500	NORTH CENTRAL VTAE DISTRICT	
				Parcel Total:	\$878.04				

LEGAL DESCRIPTION: T26 R06-E S17 SWSE				PARCEL NO: 01.172606.015				CONTROL NO: 87435	
40	\$69,022.01	0.91768054	\$63,340.15						
				0	\$0.00	STAT	999999	STATE OF WISCONSIN	
				0.00413190	\$261.72	CNTY	37	MARATHON COUNTY	
				0.00102820	\$65.13	MUNI	37002	TOWN OF BERGEN	
				0.00620740	\$393.18	REG	373787	SCH D OF MOSINEE	
				0.00114710	\$72.66	VTAE	001500	NORTH CENTRAL VTAE DISTRICT	
				Parcel Total:	\$792.69				

LEGAL DESCRIPTION: T26 R06-E S17 SESE				PARCEL NO: 01.172606.016				CONTROL NO: 87436	
40	\$36,104.50	0.91768054	\$33,132.40						
				0	\$0.00	STAT	999999	STATE OF WISCONSIN	
				0.00413190	\$136.90	CNTY	37	MARATHON COUNTY	
				0.00102820	\$34.07	MUNI	37002	TOWN OF BERGEN	
				0.00620740	\$205.66	REG	373787	SCH D OF MOSINEE	
				0.00114710	\$38.01	VTAE	001500	NORTH CENTRAL VTAE DISTRICT	
				Parcel Total:	\$414.64				



State of Wisconsin / Department of Natural Resources

Tony Evers , Governor

Adam N Payne , Secretary

5/22/2023

Chapter 70.114 - Aids Payment Worksheet For Tax Year 2022(Payment Year 2023) - Payment Due January 31, 2023

3589 of 7056

LEGAL DESCRIPTION: T26 R06-E S18 NESE				PARCEL NO: 01.182606.013				CONTROL NO: 87437	
40	\$9,557.70	0.91768054	\$8,770.92	0	\$0.00	STAT	999999	STATE OF WISCONSIN	
				0.00413190	\$36.24	CNTY	37	MARATHON COUNTY	
				0.00102820	\$9.02	MUNI	37002	TOWN OF BERGEN	
				0.00620740	\$54.44	REG	373787	SCH D OF MOSINEE	
				0.00114710	\$10.06	VTAE	001500	NORTH CENTRAL VTAE DISTRICT	
Parcel Total:				\$109.76					

LEGAL DESCRIPTION: T26 R06-E S18 NESE				PARCEL NO: 01.182606.016				CONTROL NO: 87438	
40	\$70,082.69	0.91768054	\$64,313.52	0	\$0.00	STAT	999999	STATE OF WISCONSIN	
				0.00413190	\$265.74	CNTY	37	MARATHON COUNTY	
				0.00102820	\$66.13	MUNI	37002	TOWN OF BERGEN	
				0.00620740	\$399.22	REG	373787	SCH D OF MOSINEE	
				0.00114710	\$73.77	VTAE	001500	NORTH CENTRAL VTAE DISTRICT	
Parcel Total:				\$804.86					

LEGAL DESCRIPTION: T26 R06-E S35 NENE				PARCEL NO: 01.352606.001				CONTROL NO: 87439	
40	\$47,638.64	0.91768054	\$43,717.05	0	\$0.00	STAT	999999	STATE OF WISCONSIN	
				0.00413190	\$180.63	CNTY	37	MARATHON COUNTY	
				0.00102820	\$44.95	MUNI	37002	TOWN OF BERGEN	
				0.00620740	\$271.37	REG	373787	SCH D OF MOSINEE	
				0.00114710	\$50.15	VTAE	001500	NORTH CENTRAL VTAE DISTRICT	
Parcel Total:				\$547.10					



State of Wisconsin / Department of Natural Resources

Tony Evers , Governor

Adam N Payne , Secretary

5/22/2023

Chapter 70.114 - Aids Payment Worksheet For Tax Year 2022(Payment Year 2023) - Payment Due January 31, 2023

3590 of 7056

LEGAL DESCRIPTION: T26 R06-E S35 NENW	PARCEL NO: 01.352606.005	CONTROL NO: 87440
---------------------------------------	--------------------------	-------------------

40	\$40,976.41	0.91768054	\$37,603.26	
----	-------------	------------	-------------	--

0	\$0.00	STAT	999999	STATE OF WISCONSIN
0.00413190	\$155.37	CNTY	37	MARATHON COUNTY
0.00102820	\$38.66	MUNI	37002	TOWN OF BERGEN
0.00620740	\$233.42	REG	373787	SCH D OF MOSINEE
0.00114710	\$43.13	VTAE	001500	NORTH CENTRAL VTAE DISTRICT

Parcel Total:	\$470.58
---------------	----------

File Number Total:	\$9,666.14
--------------------	------------

FILE NO: W 1532 *	DATE OF PURCHASE: 02/08/2008	GRANTOR: Consolidated Water Power Com
-------------------	------------------------------	---------------------------------------

LEGAL DESCRIPTION: T26 R06-E S35 SENE	PARCEL NO: 37.002.4.2606.351.0996	CONTROL NO: 108852
---------------------------------------	-----------------------------------	--------------------

40	\$37,796.10	0.91768054	\$34,684.74	
----	-------------	------------	-------------	--

0	\$0.00	STAT	999999	STATE OF WISCONSIN
0.00413190	\$143.31	CNTY	37	MARATHON COUNTY
0.00102820	\$35.66	MUNI	37002	TOWN OF BERGEN
0.00620740	\$215.30	REG	373787	SCH D OF MOSINEE
0.00114710	\$39.79	VTAE	001500	NORTH CENTRAL VTAE DISTRICT

Parcel Total:	\$434.06
---------------	----------



State of Wisconsin / Department of Natural Resources

Tony Evers , Governor

Adam N Payne , Secretary

5/22/2023

Chapter 70.114 - Aids Payment Worksheet For Tax Year 2022(Payment Year 2023) - Payment Due January 31, 2023

3591 of 7056

LEGAL DESCRIPTION: T26 R06-E S35 NESE				PARCEL NO: 37.002.4.2606.354.0999				CONTROL NO: 108860	
40	\$37,796.10	0.91768054	\$34,684.74	0	\$0.00	STAT	999999	STATE OF WISCONSIN	
				0.00413190	\$143.31	CNTY	37	MARATHON COUNTY	
				0.00102820	\$35.66	MUNI	37002	TOWN OF BERGEN	
				0.00620740	\$215.30	REG	373787	SCH D OF MOSINEE	
				0.00114710	\$39.79	VTAE	001500	NORTH CENTRAL VTAE DISTRICT	
Parcel Total:				\$434.06					

LEGAL DESCRIPTION: T26 R06-E S35 SENW				PARCEL NO: 37.002.4.2606.352.0996				CONTROL NO: 108861	
40	\$37,796.10	0.91768054	\$34,684.74	0	\$0.00	STAT	999999	STATE OF WISCONSIN	
				0.00413190	\$143.31	CNTY	37	MARATHON COUNTY	
				0.00102820	\$35.66	MUNI	37002	TOWN OF BERGEN	
				0.00620740	\$215.30	REG	373787	SCH D OF MOSINEE	
				0.00114710	\$39.79	VTAE	001500	NORTH CENTRAL VTAE DISTRICT	
Parcel Total:				\$434.06					

LEGAL DESCRIPTION: T26 R06-E S35 NWSE				PARCEL NO: 37.002.4.2606.354.0998				CONTROL NO: 108864	
40	\$37,796.10	0.91768054	\$34,684.74	0	\$0.00	STAT	999999	STATE OF WISCONSIN	
				0.00413190	\$143.31	CNTY	37	MARATHON COUNTY	
				0.00102820	\$35.66	MUNI	37002	TOWN OF BERGEN	
				0.00620740	\$215.30	REG	373787	SCH D OF MOSINEE	
				0.00114710	\$39.79	VTAE	001500	NORTH CENTRAL VTAE DISTRICT	
Parcel Total:				\$434.06					



State of Wisconsin / Department of Natural Resources

Tony Evers , Governor

Adam N Payne , Secretary

5/22/2023

Chapter 70.114 - Aids Payment Worksheet For Tax Year 2022(Payment Year 2023) - Payment Due January 31, 2023

3592 of 7056

LEGAL DESCRIPTION: T26 R06-E S35 NESW				PARCEL NO: 37.002.4.2606.353.0999				CONTROL NO: 108866	
40	\$37,796.10	0.91768054	\$34,684.74	0	\$0.00	STAT	999999	STATE OF WISCONSIN	
				0.00413190	\$143.31	CNTY	37	MARATHON COUNTY	
				0.00102820	\$35.66	MUNI	37002	TOWN OF BERGEN	
				0.00620740	\$215.30	REG	373787	SCH D OF MOSINEE	
				0.00114710	\$39.79	VTAE	001500	NORTH CENTRAL VTAE DISTRICT	
Parcel Total:				\$434.06					

LEGAL DESCRIPTION: T26 R06-E S35 PT OF NWSW				PARCEL NO: 37.002.4.2606.353.0998				CONTROL NO: 108870	
38.35	\$36,237.01	0.91768054	\$33,254.00	0	\$0.00	STAT	999999	STATE OF WISCONSIN	
				0.00413190	\$137.40	CNTY	37	MARATHON COUNTY	
				0.00102820	\$34.19	MUNI	37002	TOWN OF BERGEN	
				0.00620740	\$206.42	REG	373787	SCH D OF MOSINEE	
				0.00114710	\$38.15	VTAE	001500	NORTH CENTRAL VTAE DISTRICT	
Parcel Total:				\$416.16					

LEGAL DESCRIPTION: T26 R06-E S35 SWNE				PARCEL NO: 37.002.4.2606.352.0996				CONTROL NO: 108940	
40	\$37,796.10	0.91768054	\$34,684.74	0	\$0.00	STAT	999999	STATE OF WISCONSIN	
				0.00413190	\$143.31	CNTY	37	MARATHON COUNTY	
				0.00102820	\$35.66	MUNI	37002	TOWN OF BERGEN	
				0.00620740	\$215.30	REG	373787	SCH D OF MOSINEE	
				0.00114710	\$39.79	VTAE	001500	NORTH CENTRAL VTAE DISTRICT	
Parcel Total:				\$434.06					



State of Wisconsin / Department of Natural Resources

Tony Evers , Governor

Adam N Payne , Secretary

5/22/2023

Chapter 70.114 - Aids Payment Worksheet For Tax Year 2022(Payment Year 2023) - Payment Due January 31, 2023

3593 of 7056

LEGAL DESCRIPTION: T26 R06-E S35 SWSE				PARCEL NO: 37.002.4.2606.354.0997				CONTROL NO: 108941	
40	\$37,796.10	0.91768054	\$34,684.74	0	\$0.00	STAT	999999	STATE OF WISCONSIN	
				0.00413190	\$143.31	CNTY	37	MARATHON COUNTY	
				0.00102820	\$35.66	MUNI	37002	TOWN OF BERGEN	
				0.00620740	\$215.30	REG	373787	SCH D OF MOSINEE	
				0.00114710	\$39.79	VTAE	001500	NORTH CENTRAL VTAE DISTRICT	
Parcel Total:				\$434.06					

LEGAL DESCRIPTION: T26 R06-E S35 SESE				PARCEL NO: 37.002.4.2606.354.0996				CONTROL NO: 108943	
40	\$37,796.10	0.91768054	\$34,684.74	0	\$0.00	STAT	999999	STATE OF WISCONSIN	
				0.00413190	\$143.31	CNTY	37	MARATHON COUNTY	
				0.00102820	\$35.66	MUNI	37002	TOWN OF BERGEN	
				0.00620740	\$215.30	REG	373787	SCH D OF MOSINEE	
				0.00114710	\$39.79	VTAE	001500	NORTH CENTRAL VTAE DISTRICT	
Parcel Total:				\$434.06					

LEGAL DESCRIPTION: T26 R06-E S35 SESW				PARCEL NO: 37.002.4.0606.353.0995				CONTROL NO: 108944	
40	\$37,796.10	0.91768054	\$34,684.74	0	\$0.00	STAT	999999	STATE OF WISCONSIN	
				0.00413190	\$143.31	CNTY	37	MARATHON COUNTY	
				0.00102820	\$35.66	MUNI	37002	TOWN OF BERGEN	
				0.00620740	\$215.30	REG	373787	SCH D OF MOSINEE	
				0.00114710	\$39.79	VTAE	001500	NORTH CENTRAL VTAE DISTRICT	
Parcel Total:				\$434.06					



State of Wisconsin / Department of Natural Resources

Tony Evers , Governor

Adam N Payne , Secretary

5/22/2023

Chapter 70.114 - Aids Payment Worksheet For Tax Year 2022(Payment Year 2023) - Payment Due January 31, 2023

3594 of 7056

LEGAL DESCRIPTION: T26 R06-E S35 PT OF SWSW				PARCEL NO: 37.002.4.2606.353.0997				CONTROL NO: 108945	
38	\$35,906.29	0.91768054	\$32,950.51	0	\$0.00	STAT	999999	STATE OF WISCONSIN	
				0.00413190	\$136.15	CNTY	37	MARATHON COUNTY	
				0.00102820	\$33.88	MUNI	37002	TOWN OF BERGEN	
				0.00620740	\$204.54	REG	373787	SCH D OF MOSINEE	
				0.00114710	\$37.80	VTAE	001500	NORTH CENTRAL VTAE DISTRICT	
Parcel Total:				\$412.37					

LEGAL DESCRIPTION: T26 R06-E S36 NWSW				PARCEL NO: 37.002.4.2606.363.0998				CONTROL NO: 108946	
40	\$37,796.10	0.91768054	\$34,684.74	0	\$0.00	STAT	999999	STATE OF WISCONSIN	
				0.00413190	\$143.31	CNTY	37	MARATHON COUNTY	
				0.00102820	\$35.66	MUNI	37002	TOWN OF BERGEN	
				0.00620740	\$215.30	REG	373787	SCH D OF MOSINEE	
				0.00114710	\$39.79	VTAE	001500	NORTH CENTRAL VTAE DISTRICT	
Parcel Total:				\$434.06					

LEGAL DESCRIPTION: T26 R06-E S36 SWSW				PARCEL NO: 37.002.4.2606.363.0997				CONTROL NO: 108947	
40	\$37,796.10	0.91768054	\$34,684.74	0	\$0.00	STAT	999999	STATE OF WISCONSIN	
				0.00413190	\$143.31	CNTY	37	MARATHON COUNTY	
				0.00102820	\$35.66	MUNI	37002	TOWN OF BERGEN	
				0.00620740	\$215.30	REG	373787	SCH D OF MOSINEE	
				0.00114710	\$39.79	VTAE	001500	NORTH CENTRAL VTAE DISTRICT	
Parcel Total:				\$434.06					



State of Wisconsin / Department of Natural Resources

Tony Evers , Governor

Adam N Payne , Secretary

5/22/2023

Chapter 70.114 - Aids Payment Worksheet For Tax Year 2022(Payment Year 2023) - Payment Due January 31, 2023

3595 of 7056

LEGAL DESCRIPTION: T26 R06-E S36 SWSE				PARCEL NO: 37.002.4.2606.364.0997				CONTROL NO: 108948	
40	\$37,796.10	0.91768054	\$34,684.74						
				0	\$0.00	STAT	999999	STATE OF WISCONSIN	
				0.00413190	\$143.31	CNTY	37	MARATHON COUNTY	
				0.00102820	\$35.66	MUNI	37002	TOWN OF BERGEN	
				0.00620740	\$215.30	REG	373787	SCH D OF MOSINEE	
				0.00114710	\$39.79	VTAE	001500	NORTH CENTRAL VTAE DISTRICT	
Parcel Total:					\$434.06				

LEGAL DESCRIPTION: T26 R06-E S36 NWSE				PARCEL NO: 37.002.4.2606.364.0998				CONTROL NO: 108949	
40	\$37,796.10	0.91768054	\$34,684.74						
				0	\$0.00	STAT	999999	STATE OF WISCONSIN	
				0.00413190	\$143.31	CNTY	37	MARATHON COUNTY	
				0.00102820	\$35.66	MUNI	37002	TOWN OF BERGEN	
				0.00620740	\$215.30	REG	373787	SCH D OF MOSINEE	
				0.00114710	\$39.79	VTAE	001500	NORTH CENTRAL VTAE DISTRICT	
Parcel Total:					\$434.06				

LEGAL DESCRIPTION: T26 R06-E S36 PT OF SESE				PARCEL NO: 37.002.4.2606.364.0996				CONTROL NO: 108950	
20	\$18,898.05	0.91768054	\$17,342.38						
				0	\$0.00	STAT	999999	STATE OF WISCONSIN	
				0.00413190	\$71.66	CNTY	37	MARATHON COUNTY	
				0.00102820	\$17.83	MUNI	37002	TOWN OF BERGEN	
				0.00620740	\$107.65	REG	373787	SCH D OF MOSINEE	
				0.00114710	\$19.89	VTAE	001500	NORTH CENTRAL VTAE DISTRICT	
Parcel Total:					\$217.03				



State of Wisconsin / Department of Natural Resources

Tony Evers , Governor

Adam N Payne , Secretary

5/22/2023

Chapter 70.114 - Aids Payment Worksheet For Tax Year 2022(Payment Year 2023) - Payment Due January 31, 2023

3596 of 7056

LEGAL DESCRIPTION: T26 R06-E S36 NESW				PARCEL NO: 37.002.4.2606.363.0999				CONTROL NO: 108951	
40	\$37,796.10	0.91768054	\$34,684.74	0	\$0.00	STAT	999999	STATE OF WISCONSIN	
				0.00413190	\$143.31	CNTY	37	MARATHON COUNTY	
				0.00102820	\$35.66	MUNI	37002	TOWN OF BERGEN	
				0.00620740	\$215.30	REG	373787	SCH D OF MOSINEE	
				0.00114710	\$39.79	VTAE	001500	NORTH CENTRAL VTAE DISTRICT	
Parcel Total:				\$434.06					

LEGAL DESCRIPTION: T26 R06-E S36 SESW				PARCEL NO: 37.002.4.2606.363.0996				CONTROL NO: 108952	
40	\$37,796.10	0.91768054	\$34,684.74	0	\$0.00	STAT	999999	STATE OF WISCONSIN	
				0.00413190	\$143.31	CNTY	37	MARATHON COUNTY	
				0.00102820	\$35.66	MUNI	37002	TOWN OF BERGEN	
				0.00620740	\$215.30	REG	373787	SCH D OF MOSINEE	
				0.00114710	\$39.79	VTAE	001500	NORTH CENTRAL VTAE DISTRICT	
Parcel Total:				\$434.06					

LEGAL DESCRIPTION: T26 R06-E S36 NESE				PARCEL NO: 37.002.4.2606.364.0999				CONTROL NO: 108953	
40	\$37,796.10	0.91768054	\$34,684.74	0	\$0.00	STAT	999999	STATE OF WISCONSIN	
				0.00413190	\$143.31	CNTY	37	MARATHON COUNTY	
				0.00102820	\$35.66	MUNI	37002	TOWN OF BERGEN	
				0.00620740	\$215.30	REG	373787	SCH D OF MOSINEE	
				0.00114710	\$39.79	VTAE	001500	NORTH CENTRAL VTAE DISTRICT	
Parcel Total:				\$434.06					



State of Wisconsin / Department of Natural Resources

Tony Evers , Governor

Adam N Payne , Secretary

5/22/2023

Chapter 70.114 - Aids Payment Worksheet For Tax Year 2022(Payment Year 2023) - Payment Due January 31, 2023

3597 of 7056

LEGAL DESCRIPTION: T26 R06-E S36 PT OF SESE	PARCEL NO: 37.002.4.2606.364.0995	CONTROL NO: 108954
---	-----------------------------------	--------------------

20	\$18,898.05	0.91768054	\$17,342.38
----	-------------	------------	-------------

0	\$0.00	STAT	999999	STATE OF WISCONSIN
0.00413190	\$71.66	CNTY	37	MARATHON COUNTY
0.00102820	\$17.83	MUNI	37002	TOWN OF BERGEN
0.00620740	\$107.65	REG	373787	SCH D OF MOSINEE
0.00114710	\$19.89	VTAE	001500	NORTH CENTRAL VTAE DISTRICT

Parcel Total:	\$217.03
---------------	----------

File Number Total:	\$8,207.55
--------------------	------------

FILE NO: WM 60673 *	DATE OF PURCHASE: 07/01/2021	GRANTOR: Monica Botwinski
---------------------	------------------------------	---------------------------

LEGAL DESCRIPTION: T26 R06-E S28 PT OF NESE	PARCEL NO: 002-2606-284-0999	CONTROL NO: 138382
---	------------------------------	--------------------

20	\$40,126.03	0.91768054	\$36,822.87
----	-------------	------------	-------------

0	\$0.00	STAT	999999	STATE OF WISCONSIN
0.00413190	\$152.15	CNTY	37	MARATHON COUNTY
0.00102820	\$37.86	MUNI	37002	TOWN OF BERGEN
0.00620740	\$228.57	REG	373787	SCH D OF MOSINEE
0.00114710	\$42.24	VTAE	001500	NORTH CENTRAL VTAE DISTRICT

Parcel Total:	\$460.82
---------------	----------

File Number Total:	\$460.82
--------------------	----------

Municipality Total:	\$23,495.07
---------------------	-------------



State of Wisconsin / Department of Natural Resources

Tony Evers , Governor

Adam N Payne , Secretary

5/22/2023

Chapter 70.114 - Aids Payment Worksheet For Tax Year 2022(Payment Year 2023) - Payment Due January 31, 2023

3598 of 7056

DETAIL FOR TOWN OF BEVENT, MARATHON COUNTY

Acres	Est. Adjust. Purch. Price	Level of Assessment	Adjusted Local Value	Net Gen. Tax Rate	Calc. Aid Pay Amount	Type	Code	Taxing Jurisdiction Description
FILE NO: FI 2698 *			DATE OF PURCHASE: 09/20/2001			GRANTOR: DUANE E WANTA		
LEGAL DESCRIPTION: T26 R09-E S09 PT OF NWSE				PARCEL NO: 37-08-4-2609-94-0997		CONTROL NO: 86250		
3.5	\$11,394.46	0.81725114	\$9,312.14					
				0	\$0.00	STAT	999999	STATE OF WISCONSIN
				0.00484840	\$45.15	CNTY	37	MARATHON COUNTY
				0.00172830	\$16.09	MUNI	37008	TOWN OF BEVENT
				0.00958380	\$89.25	REG	494963	SCH D OF ROSHOLT
				0.001346	\$12.53	VTAE	001500	NORTH CENTRAL VTAE DISTRICT

Parcel Total: \$163.02

File Number Total: \$163.02

Municipality Total: \$163.02



State of Wisconsin / Department of Natural Resources

Tony Evers , Governor

Adam N Payne , Secretary

5/22/2023

Chapter 70.114 - Aids Payment Worksheet For Tax Year 2022(Payment Year 2023) - Payment Due January 31, 2023

3599 of 7056

DETAIL FOR TOWN OF EASTON, MARATHON COUNTY

Acres	Est. Adjust. Purch. Price	Level of Assessment	Adjusted Local Value	Net Gen. Tax Rate	Calc. Aid Pay Amount	Type	Code	Taxing Jurisdiction Description
FILE NO: WM 60087 *			DATE OF PURCHASE: 08/20/2010			GRANTOR: Wausau Timberland Company, L		
LEGAL DESCRIPTION: T29 R09-E S24 SWSE				PARCEL NO: 37-018-4-2909-244-0997		CONTROL NO: 114361		
40	\$97,827.82	0.81465495	\$79,695.92	0	\$0.00	STAT	999999	STATE OF WISCONSIN
				0.004781	\$381.02	CNTY	37	MARATHON COUNTY
				0.00510750	\$407.05	MUNI	37018	TOWN OF EASTON
				0.01016620	\$810.21	REG	374970	SCH D OF D C EVEREST AREA (ROTHSCHILD)
				0.00132730	\$105.78	VTAE	001500	NORTH CENTRAL VTAE DISTRICT
Parcel Total:					\$1,704.06			

LEGAL DESCRIPTION: T29 R09-E S24 SESE				PARCEL NO: 37-018-4-2909-244-0996		CONTROL NO: 114362		
40	\$97,827.82	0.81465495	\$79,695.92	0	\$0.00	STAT	999999	STATE OF WISCONSIN
				0.004781	\$381.02	CNTY	37	MARATHON COUNTY
				0.00510750	\$407.05	MUNI	37018	TOWN OF EASTON
				0.01016620	\$810.21	REG	374970	SCH D OF D C EVEREST AREA (ROTHSCHILD)
				0.00132730	\$105.78	VTAE	001500	NORTH CENTRAL VTAE DISTRICT
Parcel Total:					\$1,704.06			



State of Wisconsin / Department of Natural Resources

Tony Evers , Governor

Adam N Payne , Secretary

5/22/2023

Chapter 70.114 - Aids Payment Worksheet For Tax Year 2022(Payment Year 2023) - Payment Due January 31, 2023

3600 of 7056

LEGAL DESCRIPTION: T29 R09-E S25 NWNE				PARCEL NO: 37-018-4-2909-251-0998				CONTROL NO: 114363	
40	\$97,827.82	0.81465495	\$79,695.92						
				0	\$0.00	STAT	999999	STATE OF WISCONSIN	
				0.004781	\$381.02	CNTY	37	MARATHON COUNTY	
				0.00510750	\$407.05	MUNI	37018	TOWN OF EASTON	
				0.01016620	\$810.21	REG	374970	SCH D OF D C EVEREST AREA (ROTSCCHILD)	
				0.00132730	\$105.78	VTAE	001500	NORTH CENTRAL VTAE DISTRICT	
				Parcel Total:	\$1,704.06				

LEGAL DESCRIPTION: T29 R09-E S25 NENE				PARCEL NO: 37-018-4-2909-251-0999				CONTROL NO: 114364	
40	\$97,827.82	0.81465495	\$79,695.92						
				0	\$0.00	STAT	999999	STATE OF WISCONSIN	
				0.004781	\$381.02	CNTY	37	MARATHON COUNTY	
				0.00510750	\$407.05	MUNI	37018	TOWN OF EASTON	
				0.01016620	\$810.21	REG	374970	SCH D OF D C EVEREST AREA (ROTSCCHILD)	
				0.00132730	\$105.78	VTAE	001500	NORTH CENTRAL VTAE DISTRICT	
				Parcel Total:	\$1,704.06				

LEGAL DESCRIPTION: T29 R09-E S25 SWNE				PARCEL NO: 37-018-4-2909-251-0997				CONTROL NO: 114365	
40	\$97,827.82	0.81465495	\$79,695.92						
				0	\$0.00	STAT	999999	STATE OF WISCONSIN	
				0.004781	\$381.02	CNTY	37	MARATHON COUNTY	
				0.00510750	\$407.05	MUNI	37018	TOWN OF EASTON	
				0.01016620	\$810.21	REG	374970	SCH D OF D C EVEREST AREA (ROTSCCHILD)	
				0.00132730	\$105.78	VTAE	001500	NORTH CENTRAL VTAE DISTRICT	
				Parcel Total:	\$1,704.06				



State of Wisconsin / Department of Natural Resources

Tony Evers , Governor

Adam N Payne , Secretary

5/22/2023

Chapter 70.114 - Aids Payment Worksheet For Tax Year 2022(Payment Year 2023) - Payment Due January 31, 2023

3601 of 7056

LEGAL DESCRIPTION: T29 R09-E S25 SENE				PARCEL NO: 37-018-4-2909-251-0996				CONTROL NO: 114366	
40	\$97,827.82	0.81465495	\$79,695.92						
				0	\$0.00	STAT	999999	STATE OF WISCONSIN	
				0.004781	\$381.02	CNTY	37	MARATHON COUNTY	
				0.00510750	\$407.05	MUNI	37018	TOWN OF EASTON	
				0.01016620	\$810.21	REG	374970	SCH D OF D C EVEREST AREA (ROTHSCHILD)	
				0.00132730	\$105.78	VTAE	001500	NORTH CENTRAL VTAE DISTRICT	
				Parcel Total:	\$1,704.06				

LEGAL DESCRIPTION: T29 R09-E S25 NESE				PARCEL NO: 37-018-4-2909-254-0999				CONTROL NO: 114367	
40	\$97,827.82	0.81465495	\$79,695.92						
				0	\$0.00	STAT	999999	STATE OF WISCONSIN	
				0.004781	\$381.02	CNTY	37	MARATHON COUNTY	
				0.00510750	\$407.05	MUNI	37018	TOWN OF EASTON	
				0.01016620	\$810.21	REG	374970	SCH D OF D C EVEREST AREA (ROTHSCHILD)	
				0.00132730	\$105.78	VTAE	001500	NORTH CENTRAL VTAE DISTRICT	
				Parcel Total:	\$1,704.06				

LEGAL DESCRIPTION: T29 R09-E S25 PT OF SESE				PARCEL NO: 37-018-4-2909-254-0995				CONTROL NO: 114368	
0.75	\$1,834.27	0.81465495	\$1,494.29						
				0	\$0.00	STAT	999999	STATE OF WISCONSIN	
				0.004781	\$7.14	CNTY	37	MARATHON COUNTY	
				0.00510750	\$7.63	MUNI	37018	TOWN OF EASTON	
				0.01016620	\$15.19	REG	374970	SCH D OF D C EVEREST AREA (ROTHSCHILD)	
				0.00132730	\$1.98	VTAE	001500	NORTH CENTRAL VTAE DISTRICT	
				Parcel Total:	\$31.94				



State of Wisconsin / Department of Natural Resources

Tony Evers , Governor

Adam N Payne , Secretary

5/22/2023

Chapter 70.114 - Aids Payment Worksheet For Tax Year 2022(Payment Year 2023) - Payment Due
January 31, 2023

3602 of 7056

File Number Total: \$11,960.36

Municipality Total: \$11,960.36



State of Wisconsin / Department of Natural Resources

Tony Evers , Governor

Adam N Payne , Secretary

5/22/2023

Chapter 70.114 - Aids Payment Worksheet For Tax Year 2022(Payment Year 2023) - Payment Due January 31, 2023

3603 of 7056

DETAIL FOR TOWN OF ELDERON, MARATHON COUNTY

Acres	Est. Adjust. Purch. Price	Level of Assessment	Adjusted Local Value	Net Gen. Tax Rate	Calc. Aid Pay Amount	Type	Code	----- Taxing Jurisdiction ----- Description
FILE NO: FI 2214 *			DATE OF PURCHASE: 02/17/1992			GRANTOR: DAVID JACOBSON		
LEGAL DESCRIPTION: T27 R10-E S02 PT OF NWNE				PARCEL NO: 11.22710.2.1		CONTROL NO: 69959		
33.69	\$205,650.11	0.78786540	\$162,024.61					
				0	\$0.00	STAT	999999	STATE OF WISCONSIN
				0.00489030	\$792.35	CNTY	37	MARATHON COUNTY
				0.00140580	\$227.77	MUNI	37022	TOWN OF ELDERON
				0.00935230	\$1,515.30	REG	586692	SCH D OF WITTENBERG-BIRNAMWOOD
				0.00135770	\$219.98	VTAE	001500	NORTH CENTRAL VTAE DISTRICT
Parcel Total:					\$2,755.40			
File Number Total:					\$2,755.40			
Municipality Total:					\$2,755.40			



State of Wisconsin / Department of Natural Resources

Tony Evers , Governor

Adam N Payne , Secretary

5/22/2023

Chapter 70.114 - Aids Payment Worksheet For Tax Year 2022(Payment Year 2023) - Payment Due January 31, 2023

3604 of 7056

DETAIL FOR TOWN OF GREEN VALLEY, MARATHON COUNTY

Acres	Est. Adjust. Purch. Price	Level of Assessment	Adjusted Local Value	Net Gen. Tax Rate	Calc. Aid Pay Amount	Taxing Jurisdiction Type	Code	Description
FILE NO: W 1480 *			DATE OF PURCHASE: 12/18/2002			GRANTOR: STORA ENSO NORTH AMERICA COR		
LEGAL DESCRIPTION: T26 R05-E S13 SWNW				PARCEL NO: 15.132605.007		CONTROL NO: 87422		
10.3	\$246,065.36	1.04915975	\$258,161.87					
				0	\$0.00	STAT	999999	STATE OF WISCONSIN
				0.00387740	\$1,001.00	CNTY	37	MARATHON COUNTY
				0.00208210	\$537.52	MUNI	37030	TOWN OF GREEN VALLEY
				0.00584270	\$1,508.37	REG	373787	SCH D OF MOSINEE
				0.00107370	\$277.19	VTAE	001500	NORTH CENTRAL VTAE DISTRICT
Parcel Total:					\$3,324.08			

LEGAL DESCRIPTION: T26 R05-E S13 PT OF NWSW				PARCEL NO: 15.132605.9		CONTROL NO: 87423		
17.1	\$129,468.61	1.04915975	\$135,833.25					
				0	\$0.00	STAT	999999	STATE OF WISCONSIN
				0.00387740	\$526.68	CNTY	37	MARATHON COUNTY
				0.00208210	\$282.82	MUNI	37030	TOWN OF GREEN VALLEY
				0.00584270	\$793.64	REG	373787	SCH D OF MOSINEE
				0.00107370	\$145.84	VTAE	001500	NORTH CENTRAL VTAE DISTRICT
Parcel Total:					\$1,748.98			



State of Wisconsin / Department of Natural Resources

Tony Evers , Governor

Adam N Payne , Secretary

5/22/2023

Chapter 70.114 - Aids Payment Worksheet For Tax Year 2022(Payment Year 2023) - Payment Due January 31, 2023

3605 of 7056

LEGAL DESCRIPTION: T26 R05-E S13 PT OF NESW	PARCEL NO: 15.132605.9	CONTROL NO: 87424
---	------------------------	-------------------

24.4	\$87,824.48	1.04915975	\$92,141.91	
------	-------------	------------	-------------	--

0	\$0.00	STAT	999999	STATE OF WISCONSIN
0.00387740	\$357.27	CNTY	37	MARATHON COUNTY
0.00208210	\$191.85	MUNI	37030	TOWN OF GREEN VALLEY
0.00584270	\$538.36	REG	373787	SCH D OF MOSINEE
0.00107370	\$98.93	VTAE	001500	NORTH CENTRAL VTAE DISTRICT

Parcel Total:	\$1,186.41
---------------	------------

LEGAL DESCRIPTION: T26 R05-E S13 PT OF SESW	PARCEL NO: 15.132605.9	CONTROL NO: 87425
---	------------------------	-------------------

2.8	\$21,199.92	1.04915975	\$22,242.11	
-----	-------------	------------	-------------	--

0	\$0.00	STAT	999999	STATE OF WISCONSIN
0.00387740	\$86.24	CNTY	37	MARATHON COUNTY
0.00208210	\$46.31	MUNI	37030	TOWN OF GREEN VALLEY
0.00584270	\$129.95	REG	373787	SCH D OF MOSINEE
0.00107370	\$23.88	VTAE	001500	NORTH CENTRAL VTAE DISTRICT

Parcel Total:	\$286.38
---------------	----------

File Number Total:	\$6,545.85
--------------------	------------



State of Wisconsin / Department of Natural Resources

Tony Evers , Governor

Adam N Payne , Secretary

5/22/2023

Chapter 70.114 - Aids Payment Worksheet For Tax Year 2022(Payment Year 2023) - Payment Due January 31, 2023

3606 of 7056

FILE NO: W 1541 *		DATE OF PURCHASE: 05/13/2004		GRANTOR: PAUL M KRINGS	
LEGAL DESCRIPTION: T26 R05-E S33 PT OF NWSW		PARCEL NO: 37-030-4-2605-333-0999		CONTROL NO: 91454	
38.45	\$42,218.43	1.04915975	\$44,293.87		
		0	\$0.00	STAT 999999	STATE OF WISCONSIN
		0.00387740	\$171.75	CNTY 37	MARATHON COUNTY
		0.00208210	\$92.23	MUNI 37030	TOWN OF GREEN VALLEY
		0.00633810	\$280.74	REG 710203	SCH D OF AUBURNDALE
		0.00074290	\$32.90	VTAE 001400	MID-STATE VTAE DISTRICT
Parcel Total:			\$577.62		

LEGAL DESCRIPTION: T26 R05-E S33 PT OF SWSW		PARCEL NO: 37-030-4-2605-333-0998		CONTROL NO: 91455	
34	\$135,832.55	1.04915975	\$142,510.04		
		0	\$0.00	STAT 999999	STATE OF WISCONSIN
		0.00387740	\$552.57	CNTY 37	MARATHON COUNTY
		0.00208210	\$296.72	MUNI 37030	TOWN OF GREEN VALLEY
		0.00633810	\$903.24	REG 710203	SCH D OF AUBURNDALE
		0.00074290	\$105.86	VTAE 001400	MID-STATE VTAE DISTRICT
Parcel Total:			\$1,858.39		

File Number Total:			\$2,436.01		
--------------------	--	--	------------	--	--



State of Wisconsin / Department of Natural Resources

Tony Evers , Governor

Adam N Payne , Secretary

5/22/2023

Chapter 70.114 - Aids Payment Worksheet For Tax Year 2022(Payment Year 2023) - Payment Due January 31, 2023

3607 of 7056

FILE NO: W 1672 *		DATE OF PURCHASE: 09/18/2006		GRANTOR: LLOYD E DOMRES	
LEGAL DESCRIPTION: T26 R05-E S17 PT OF SWSE		PARCEL NO: 37-030-4-2605-174-0997		CONTROL NO: 96851	
29.75	\$61,800.75	1.04915975	\$64,838.86		
		0	\$0.00	STAT 999999	STATE OF WISCONSIN
		0.00387740	\$251.41	CNTY 37	MARATHON COUNTY
		0.00208210	\$135.00	MUNI 37030	TOWN OF GREEN VALLEY
		0.00678490	\$439.93	REG 375628	SCH D OF STRATFORD
		0.00107370	\$69.62	VTAE 001500	NORTH CENTRAL VTAE DISTRICT
		Parcel Total:	\$895.96		

LEGAL DESCRIPTION: T26 R05-E S17 NWSE		PARCEL NO: 37-030-4-2605-174-0998		CONTROL NO: 96852	
40	\$82,004.21	1.04915975	\$86,035.52		
		0	\$0.00	STAT 999999	STATE OF WISCONSIN
		0.00387740	\$333.60	CNTY 37	MARATHON COUNTY
		0.00208210	\$179.14	MUNI 37030	TOWN OF GREEN VALLEY
		0.00678490	\$583.75	REG 375628	SCH D OF STRATFORD
		0.00107370	\$92.38	VTAE 001500	NORTH CENTRAL VTAE DISTRICT
		Parcel Total:	\$1,188.87		



State of Wisconsin / Department of Natural Resources

Tony Evers , Governor

Adam N Payne , Secretary

5/22/2023

Chapter 70.114 - Aids Payment Worksheet For Tax Year 2022(Payment Year 2023) - Payment Due January 31, 2023

3608 of 7056

LEGAL DESCRIPTION: T26 R05-E S20 NWNE	PARCEL NO: 37-030-4-2605-201-0998	CONTROL NO: 96853
---------------------------------------	-----------------------------------	-------------------

38.92	\$78,439.67	1.04915975	\$82,295.75	
-------	-------------	------------	-------------	--

0	\$0.00	STAT	999999	STATE OF WISCONSIN
0.00387740	\$319.10	CNTY	37	MARATHON COUNTY
0.00208210	\$171.35	MUNI	37030	TOWN OF GREEN VALLEY
0.00678490	\$558.37	REG	375628	SCH D OF STRATFORD
0.00107370	\$88.36	VTAE	001500	NORTH CENTRAL VTAE DISTRICT

Parcel Total:	\$1,137.18
---------------	------------

File Number Total:	\$3,222.01
--------------------	------------

FILE NO: W 1673 *	DATE OF PURCHASE: 06/19/2006	GRANTOR: FRANK NIKOLAY
-------------------	------------------------------	------------------------

LEGAL DESCRIPTION: T26 R05-E S20 NENE	PARCEL NO: 37-030-4-2605-201-0999	CONTROL NO: 96850
---------------------------------------	-----------------------------------	-------------------

40	\$79,506.38	1.04915975	\$83,414.90	
----	-------------	------------	-------------	--

0	\$0.00	STAT	999999	STATE OF WISCONSIN
0.00387740	\$323.44	CNTY	37	MARATHON COUNTY
0.00208210	\$173.68	MUNI	37030	TOWN OF GREEN VALLEY
0.00678490	\$565.97	REG	375628	SCH D OF STRATFORD
0.00074290	\$61.97	VTAE	001400	MID-STATE VTAE DISTRICT

Parcel Total:	\$1,125.06
---------------	------------

File Number Total:	\$1,125.06
--------------------	------------

Municipality Total:	\$13,328.93
---------------------	-------------



State of Wisconsin / Department of Natural Resources

Tony Evers , Governor

Adam N Payne , Secretary

5/22/2023

Chapter 70.114 - Aids Payment Worksheet For Tax Year 2022(Payment Year 2023) - Payment Due January 31, 2023

3609 of 7056

DETAIL FOR TOWN OF HARRISON, MARATHON COUNTY

Acres	Est. Adjust. Purch. Price	Level of Assessment	Adjusted Local Value	Net Gen. Tax Rate	Calc. Aid Pay Amount	----- Taxing Jurisdiction -----		
						Type	Code	Description
FILE NO: PR 40138 *			DATE OF PURCHASE: 07/20/2012			GRANTOR: Kretz Lumber Company, Inc.		
LEGAL DESCRIPTION: T30 R10-E S25 PT OF NWSW				PARCEL NO: 038-3010-253-0994		CONTROL NO: 124725		
10	\$28,466.92	0.84840294	\$24,151.42					
				0	\$0.00	STAT	999999	STATE OF WISCONSIN
				0.00445160	\$107.51	CNTY	37	MARATHON COUNTY
				0.00090320	\$21.81	MUNI	37038	TOWN OF HARRISON
				0.00527420	\$127.38	REG	340140	SCH D OF ANTIGO
				0.00123580	\$29.85	VTAE	001500	NORTH CENTRAL VTAE DISTRICT
Parcel Total:					\$286.55			

LEGAL DESCRIPTION: T30 R10-E S25 PT OF NESW				PARCEL NO: 038-3010-253-0994		CONTROL NO: 124726		
10	\$28,466.92	0.84840294	\$24,151.42					
				0	\$0.00	STAT	999999	STATE OF WISCONSIN
				0.00445160	\$107.51	CNTY	37	MARATHON COUNTY
				0.00090320	\$21.81	MUNI	37038	TOWN OF HARRISON
				0.00527420	\$127.38	REG	340140	SCH D OF ANTIGO
				0.00123580	\$29.85	VTAE	001500	NORTH CENTRAL VTAE DISTRICT
Parcel Total:					\$286.55			



State of Wisconsin / Department of Natural Resources

Tony Evers , Governor

Adam N Payne , Secretary

5/22/2023

Chapter 70.114 - Aids Payment Worksheet For Tax Year 2022(Payment Year 2023) - Payment Due January 31, 2023

3610 of 7056

LEGAL DESCRIPTION: T30 R10-E S25 PT OF SWSW	PARCEL NO: 038-3010-253-0990	CONTROL NO: 124727
---	------------------------------	--------------------

20	\$56,933.84	0.84840294	\$48,302.84
----	-------------	------------	-------------

0	\$0.00	STAT	999999	STATE OF WISCONSIN
0.00445160	\$215.02	CNTY	37	MARATHON COUNTY
0.00090320	\$43.63	MUNI	37038	TOWN OF HARRISON
0.00527420	\$254.76	REG	340140	SCH D OF ANTIGO
0.00123580	\$59.69	VTAE	001500	NORTH CENTRAL VTAE DISTRICT

Parcel Total:	\$573.10
---------------	----------

LEGAL DESCRIPTION: T30 R10-E S25 PT OF SESW	PARCEL NO: 038-3010-253-0995	CONTROL NO: 124728
---	------------------------------	--------------------

20	\$56,933.84	0.84840294	\$48,302.84
----	-------------	------------	-------------

0	\$0.00	STAT	999999	STATE OF WISCONSIN
0.00445160	\$215.02	CNTY	37	MARATHON COUNTY
0.00090320	\$43.63	MUNI	37038	TOWN OF HARRISON
0.00527420	\$254.76	REG	340140	SCH D OF ANTIGO
0.00123580	\$59.69	VTAE	001500	NORTH CENTRAL VTAE DISTRICT

Parcel Total:	\$573.10
---------------	----------

File Number Total:	\$1,719.30
--------------------	------------



State of Wisconsin / Department of Natural Resources

Tony Evers , Governor

Adam N Payne , Secretary

5/22/2023

Chapter 70.114 - Aids Payment Worksheet For Tax Year 2022(Payment Year 2023) - Payment Due January 31, 2023

3611 of 7056

FILE NO: WM 60093 *		DATE OF PURCHASE: 10/06/2010		GRANTOR: Kretz Lumber Company, Inc.	
LEGAL DESCRIPTION: T30 R10-E S25 PT OF NWSW		PARCEL NO: 038-3010-253-0991		CONTROL NO: 118500	
30	\$79,425.83	0.84840294	\$67,385.11		
		0	\$0.00	STAT 999999	STATE OF WISCONSIN
		0.00445160	\$299.97	CNTY 37	MARATHON COUNTY
		0.00090320	\$60.86	MUNI 37038	TOWN OF HARRISON
		0.00527420	\$355.41	REG 340140	SCH D OF ANTIGO
		0.00123580	\$83.28	VTAE 001500	NORTH CENTRAL VTAE DISTRICT
Parcel Total:			\$799.52		

LEGAL DESCRIPTION: T30 R10-E S25 PT OF NESW		PARCEL NO: 038-3010-253-0993		CONTROL NO: 118520	
20	\$52,950.55	0.84840294	\$44,923.41		
		0	\$0.00	STAT 999999	STATE OF WISCONSIN
		0.00445160	\$199.98	CNTY 37	MARATHON COUNTY
		0.00090320	\$40.58	MUNI 37038	TOWN OF HARRISON
		0.00527420	\$236.94	REG 340140	SCH D OF ANTIGO
		0.00123580	\$55.52	VTAE 001500	NORTH CENTRAL VTAE DISTRICT
Parcel Total:			\$533.02		



State of Wisconsin / Department of Natural Resources

Tony Evers , Governor

Adam N Payne , Secretary

5/22/2023

Chapter 70.114 - Aids Payment Worksheet For Tax Year 2022(Payment Year 2023) - Payment Due January 31, 2023

3612 of 7056

LEGAL DESCRIPTION: T30 R10-E S25 PT OF SWSW				PARCEL NO: 038-3010-253-0989				CONTROL NO: 118521	
20	\$52,950.55	0.84840294	\$44,923.41						
				0	\$0.00	STAT	999999	STATE OF WISCONSIN	
				0.00445160	\$199.98	CNTY	37	MARATHON COUNTY	
				0.00090320	\$40.58	MUNI	37038	TOWN OF HARRISON	
				0.00527420	\$236.94	REG	340140	SCH D OF ANTIGO	
				0.00123580	\$55.52	VTAE	001500	NORTH CENTRAL VTAE DISTRICT	
Parcel Total:					\$533.02				

LEGAL DESCRIPTION: T30 R10-E S25 PT OF NESE				PARCEL NO: 038-3010-254-0984				CONTROL NO: 118522	
20	\$52,950.55	0.84840294	\$44,923.41						
				0	\$0.00	STAT	999999	STATE OF WISCONSIN	
				0.00445160	\$199.98	CNTY	37	MARATHON COUNTY	
				0.00090320	\$40.58	MUNI	37038	TOWN OF HARRISON	
				0.00527420	\$236.94	REG	340140	SCH D OF ANTIGO	
				0.00123580	\$55.52	VTAE	001500	NORTH CENTRAL VTAE DISTRICT	
Parcel Total:					\$533.02				

LEGAL DESCRIPTION: T30 R10-E S25 PT OF NWSE				PARCEL NO: 038-3010-254-0982				CONTROL NO: 118523	
20	\$52,950.55	0.84840294	\$44,923.41						
				0	\$0.00	STAT	999999	STATE OF WISCONSIN	
				0.00445160	\$199.98	CNTY	37	MARATHON COUNTY	
				0.00090320	\$40.58	MUNI	37038	TOWN OF HARRISON	
				0.00527420	\$236.94	REG	340140	SCH D OF ANTIGO	
				0.00123580	\$55.52	VTAE	001500	NORTH CENTRAL VTAE DISTRICT	
Parcel Total:					\$533.02				



State of Wisconsin / Department of Natural Resources

Tony Evers , Governor

Adam N Payne , Secretary

5/22/2023

Chapter 70.114 - Aids Payment Worksheet For Tax Year 2022(Payment Year 2023) - Payment Due January 31, 2023

3613 of 7056

LEGAL DESCRIPTION: T30 R10-E S36 PT OF SWNE				PARCEL NO: 038-3010-361-0993				CONTROL NO: 118524	
10	\$26,475.28	0.84840294	\$22,461.70	0	\$0.00	STAT	999999	STATE OF WISCONSIN	
				0.00445160	\$99.99	CNTY	37	MARATHON COUNTY	
				0.00090320	\$20.29	MUNI	37038	TOWN OF HARRISON	
				0.00527420	\$118.47	REG	340140	SCH D OF ANTIGO	
				0.00123580	\$27.76	VTAE	001500	NORTH CENTRAL VTAE DISTRICT	
Parcel Total:					\$266.51				

LEGAL DESCRIPTION: T30 R10-E S36 NWNW				PARCEL NO: 038-3010-362-0998				CONTROL NO: 118525	
40	\$105,901.11	0.84840294	\$89,846.81	0	\$0.00	STAT	999999	STATE OF WISCONSIN	
				0.00445160	\$399.96	CNTY	37	MARATHON COUNTY	
				0.00090320	\$81.15	MUNI	37038	TOWN OF HARRISON	
				0.00527420	\$473.87	REG	340140	SCH D OF ANTIGO	
				0.00123580	\$111.04	VTAE	001500	NORTH CENTRAL VTAE DISTRICT	
Parcel Total:					\$1,066.02				

LEGAL DESCRIPTION: T30 R10-E S36 SWNW				PARCEL NO: 038-3010-362-0997				CONTROL NO: 118526	
40	\$105,901.11	0.84840294	\$89,846.81	0	\$0.00	STAT	999999	STATE OF WISCONSIN	
				0.00445160	\$399.96	CNTY	37	MARATHON COUNTY	
				0.00090320	\$81.15	MUNI	37038	TOWN OF HARRISON	
				0.00527420	\$473.87	REG	340140	SCH D OF ANTIGO	
				0.00123580	\$111.04	VTAE	001500	NORTH CENTRAL VTAE DISTRICT	
Parcel Total:					\$1,066.02				



State of Wisconsin / Department of Natural Resources

Tony Evers , Governor

Adam N Payne , Secretary

5/22/2023

Chapter 70.114 - Aids Payment Worksheet For Tax Year 2022(Payment Year 2023) - Payment Due January 31, 2023

3614 of 7056

LEGAL DESCRIPTION: T30 R10-E S36 PT OF SENW PARCEL NO: 038-3010-362-0994 CONTROL NO: 118527

10 \$26,475.28 0.84840294 \$22,461.70

0 \$0.00 STAT 999999 STATE OF WISCONSIN

0.00445160 \$99.99 CNTY 37 MARATHON COUNTY

0.00090320 \$20.29 MUNI 37038 TOWN OF HARRISON

0.00527420 \$118.47 REG 340140 SCH D OF ANTIGO

0.00123580 \$27.76 VTAE 001500 NORTH CENTRAL VTAE DISTRICT

Parcel Total: \$266.51

File Number Total: \$5,596.66

Municipality Total: \$7,315.96



State of Wisconsin / Department of Natural Resources

Tony Evers , Governor

Adam N Payne , Secretary

5/22/2023

Chapter 70.114 - Aids Payment Worksheet For Tax Year 2022(Payment Year 2023) - Payment Due January 31, 2023

3615 of 7056

DETAIL FOR TOWN OF KNOWLTON, MARATHON COUNTY

Acres	Est. Adjust. Purch. Price	Level of Assessment	Adjusted Local Value	Net Gen. Tax Rate	Calc. Aid Pay Amount	Taxing Jurisdiction Type	Code	Description
FILE NO: W 1532 *			DATE OF PURCHASE: 02/08/2008			GRANTOR: Consolidated Water Power Com		
LEGAL DESCRIPTION: T26 R07-E S31 PT OF N2SW				PARCEL NO: 37.048.4.2607.313.0999		CONTROL NO: 108960		
48.17	\$59,552.96	1.01445287	\$60,413.67					
				0	\$0.00	STAT	999999	STATE OF WISCONSIN
				0.00373840	\$225.85	CNTY	37	MARATHON COUNTY
				0.00143210	\$86.52	MUNI	37048	TOWN OF KNOWLTON
				0.00561610	\$339.29	REG	373787	SCH D OF MOSINEE
				0.00103780	\$62.70	VTAE	001500	NORTH CENTRAL VTAE DISTRICT
Parcel Total:					\$714.36			

LEGAL DESCRIPTION: T26 R07-E S31 PT OF SWSE				PARCEL NO: 37.048.4.0607.314.0993		CONTROL NO: 108961		
13.81	\$13,101.65	1.01445287	\$13,291.01					
				0	\$0.00	STAT	999999	STATE OF WISCONSIN
				0.00373840	\$49.69	CNTY	37	MARATHON COUNTY
				0.00143210	\$19.03	MUNI	37048	TOWN OF KNOWLTON
				0.00561610	\$74.64	REG	373787	SCH D OF MOSINEE
				0.00103780	\$13.79	VTAE	001500	NORTH CENTRAL VTAE DISTRICT
Parcel Total:					\$157.15			



State of Wisconsin / Department of Natural Resources

Tony Evers , Governor

Adam N Payne , Secretary

5/22/2023

Chapter 70.114 - Aids Payment Worksheet For Tax Year 2022(Payment Year 2023) - Payment Due January 31, 2023

3616 of 7056

LEGAL DESCRIPTION: T26 R07-E S31 NWSE				PARCEL NO: 37.048.4.2607.314.0989				CONTROL NO: 108962	
15	\$17,865.89	1.01445287	\$18,124.10	0	\$0.00	STAT	999999	STATE OF WISCONSIN	
				0.00373840	\$67.75	CNTY	37	MARATHON COUNTY	
				0.00143210	\$25.96	MUNI	37048	TOWN OF KNOWLTON	
				0.00561610	\$101.79	REG	373787	SCH D OF MOSINEE	
				0.00103780	\$18.81	VTAE	001500	NORTH CENTRAL VTAE DISTRICT	
Parcel Total:				\$214.31					

LEGAL DESCRIPTION: T26 R07-E S31 PT OF S2SW				PARCEL NO: 37.048.4.2607.313.0998				CONTROL NO: 108963	
41	\$48,833.42	1.01445287	\$49,539.20	0	\$0.00	STAT	999999	STATE OF WISCONSIN	
				0.00373840	\$185.20	CNTY	37	MARATHON COUNTY	
				0.00143210	\$70.95	MUNI	37048	TOWN OF KNOWLTON	
				0.00561610	\$278.22	REG	373787	SCH D OF MOSINEE	
				0.00103780	\$51.41	VTAE	001500	NORTH CENTRAL VTAE DISTRICT	
Parcel Total:				\$585.78					

LEGAL DESCRIPTION: T26 R07-E S31 PT OF S2SW				PARCEL NO: 37.048.4.2607.313.0997				CONTROL NO: 108964	
10	\$11,910.59	1.01445287	\$12,082.74	0	\$0.00	STAT	999999	STATE OF WISCONSIN	
				0.00373840	\$45.17	CNTY	37	MARATHON COUNTY	
				0.00143210	\$17.30	MUNI	37048	TOWN OF KNOWLTON	
				0.00561610	\$67.86	REG	373787	SCH D OF MOSINEE	
				0.00103780	\$12.54	VTAE	001500	NORTH CENTRAL VTAE DISTRICT	
Parcel Total:				\$142.87					



State of Wisconsin / Department of Natural Resources

Tony Evers , Governor

Adam N Payne , Secretary

5/22/2023

Chapter 70.114 - Aids Payment Worksheet For Tax Year 2022(Payment Year 2023) - Payment Due January 31, 2023

3617 of 7056

LEGAL DESCRIPTION: T26 R07-E S31 PT OF SWSE PARCEL NO: 37.048.4.2607.314.0994 CONTROL NO: 108965

11.5 \$13,697.18 1.01445287 \$13,895.14

0 \$0.00 STAT 999999 STATE OF WISCONSIN

0.00373840 \$51.94 CNTY 37 MARATHON COUNTY

0.00143210 \$19.90 MUNI 37048 TOWN OF KNOWLTON

0.00561610 \$78.04 REG 373787 SCH D OF MOSINEE

0.00103780 \$14.42 VTAE 001500 NORTH CENTRAL VTAE DISTRICT

Parcel Total: \$164.30

File Number Total: \$1,978.77

Municipality Total: \$1,978.77



State of Wisconsin / Department of Natural Resources

Tony Evers , Governor

Adam N Payne , Secretary

5/22/2023

Chapter 70.114 - Aids Payment Worksheet For Tax Year 2022(Payment Year 2023) - Payment Due January 31, 2023

3618 of 7056

DETAIL FOR TOWN OF MCMILLAN, MARATHON COUNTY

Acres	Est. Adjust. Purch. Price	Level of Assessment	Adjusted Local Value	Net Gen. Tax Rate	Calc. Aid Pay Amount	Type	Code	----- Taxing Jurisdiction ----- Description
FILE NO: WM 60098 *			DATE OF PURCHASE: 08/30/2010			GRANTOR: Gary A. and Margaret C. Pesi		
LEGAL DESCRIPTION: T26 R03-E S30 PT OF SWSE				PARCEL NO: 37-056-4-2603-304-0997		CONTROL NO: 119140		
36.57	\$248,054.61	0.71984470	\$178,560.79					
				0	\$0.00	STAT	999999	STATE OF WISCONSIN
				0.00528370	\$943.47	CNTY	37	MARATHON COUNTY
				0.00261450	\$466.84	MUNI	37056	TOWN OF MCMILLAN
				0.01042780	\$1,862.00	REG	713339	SCH D OF MARSHFIELD
				0.001054	\$188.20	VTAE	001400	MID-STATE VTAE DISTRICT
Parcel Total:					\$3,460.51			
File Number Total:					\$3,460.51			
Municipality Total:					\$3,460.51			



State of Wisconsin / Department of Natural Resources

Tony Evers , Governor

Adam N Payne , Secretary

5/22/2023

Chapter 70.114 - Aids Payment Worksheet For Tax Year 2022(Payment Year 2023) - Payment Due January 31, 2023

3619 of 7056

DETAIL FOR TOWN OF NORRIE, MARATHON COUNTY

Acres	Est. Adjust. Purch. Price	Level of Assessment	Adjusted Local Value	Net Gen. Tax Rate	Calc. Aid Pay Amount	----- Taxing Jurisdiction -----		
						Type	Code	Description
FILE NO: P 1600 D		DATE OF PURCHASE: 02/24/1994			GRANTOR: CHICAGO & NORTH WESTERN TRNS			
LEGAL DESCRIPTION: T28 R10-E S20 PT OF SESE				PARCEL NO: 73653		CONTROL NO: 73653		
2.79	\$1,262.63	0.77577793	\$979.52					
				0	\$0.00	STAT	999999	STATE OF WISCONSIN
				0.00514960	\$5.04	CNTY	37	MARATHON COUNTY
				0.00250070	\$2.45	MUNI	37060	TOWN OF NORRIE
				0.01095020	\$10.73	REG	374970	SCH D OF D C EVEREST AREA (ROTHSCHILD)
				0.00142960	\$1.40	VTAE	001500	NORTH CENTRAL VTAE DISTRICT
Parcel Total:					\$19.62			

LEGAL DESCRIPTION: T28 R10-E S20 PT OF SESW				PARCEL NO: 73654		CONTROL NO: 73654		
0.47	\$213.73	0.77577793	\$165.80					
				0	\$0.00	STAT	999999	STATE OF WISCONSIN
				0.00514960	\$0.85	CNTY	37	MARATHON COUNTY
				0.00250070	\$0.41	MUNI	37060	TOWN OF NORRIE
				0.01095020	\$1.82	REG	374970	SCH D OF D C EVEREST AREA (ROTHSCHILD)
				0.00142960	\$0.24	VTAE	001500	NORTH CENTRAL VTAE DISTRICT
Parcel Total:					\$3.32			



State of Wisconsin / Department of Natural Resources

Tony Evers , Governor

Adam N Payne , Secretary

5/22/2023

Chapter 70.114 - Aids Payment Worksheet For Tax Year 2022(Payment Year 2023) - Payment Due January 31, 2023

3620 of 7056

LEGAL DESCRIPTION: T28 R10-E S20 PT OF SWSE				PARCEL NO: 73655				CONTROL NO: 73655	
3.03	\$1,371.14	0.77577793	\$1,063.70	0	\$0.00	STAT	999999	STATE OF WISCONSIN	
				0.00514960	\$5.48	CNTY	37	MARATHON COUNTY	
				0.00250070	\$2.66	MUNI	37060	TOWN OF NORRIE	
				0.01095020	\$11.65	REG	374970	SCH D OF D C EVEREST AREA (ROTHSCHILD)	
				0.00142960	\$1.52	VTAE	001500	NORTH CENTRAL VTAE DISTRICT	
Parcel Total:				\$21.31					

LEGAL DESCRIPTION: T28 R10-E S21 PT OF SESE				PARCEL NO: 73656				CONTROL NO: 73656	
3.03	\$1,371.14	0.77577793	\$1,063.70	0	\$0.00	STAT	999999	STATE OF WISCONSIN	
				0.00514960	\$5.48	CNTY	37	MARATHON COUNTY	
				0.00250070	\$2.66	MUNI	37060	TOWN OF NORRIE	
				0.00984830	\$10.48	REG	586692	SCH D OF WITTENBERG-BIRNAMWOOD	
				0.00142960	\$1.52	VTAE	001500	NORTH CENTRAL VTAE DISTRICT	
Parcel Total:				\$20.14					

LEGAL DESCRIPTION: T28 R10-E S21 PT OF SESW				PARCEL NO: 73657				CONTROL NO: 73657	
3.02	\$1,367.85	0.77577793	\$1,061.15	0	\$0.00	STAT	999999	STATE OF WISCONSIN	
				0.00514960	\$5.46	CNTY	37	MARATHON COUNTY	
				0.00250070	\$2.65	MUNI	37060	TOWN OF NORRIE	
				0.00984830	\$10.45	REG	586692	SCH D OF WITTENBERG-BIRNAMWOOD	
				0.00142960	\$1.52	VTAE	001500	NORTH CENTRAL VTAE DISTRICT	
Parcel Total:				\$20.08					



State of Wisconsin / Department of Natural Resources

Tony Evers , Governor

Adam N Payne , Secretary

5/22/2023

Chapter 70.114 - Aids Payment Worksheet For Tax Year 2022(Payment Year 2023) - Payment Due January 31, 2023

3621 of 7056

LEGAL DESCRIPTION: T28 R10-E S21 PT OF SWSE				PARCEL NO: 73658			CONTROL NO: 73658		
3.03	\$1,371.14	0.77577793	\$1,063.70	0	\$0.00	STAT	999999	STATE OF WISCONSIN	
				0.00514960	\$5.48	CNTY	37	MARATHON COUNTY	
				0.00250070	\$2.66	MUNI	37060	TOWN OF NORRIE	
				0.00984830	\$10.48	REG	586692	SCH D OF WITTENBERG-BIRNAMWOOD	
				0.00142960	\$1.52	VTAE	001500	NORTH CENTRAL VTAE DISTRICT	
Parcel Total:				\$20.14					

LEGAL DESCRIPTION: T28 R10-E S21 PT OF SWSW				PARCEL NO: 73659			CONTROL NO: 73659		
3.02	\$1,367.85	0.77577793	\$1,061.15	0	\$0.00	STAT	999999	STATE OF WISCONSIN	
				0.00514960	\$5.46	CNTY	37	MARATHON COUNTY	
				0.00250070	\$2.65	MUNI	37060	TOWN OF NORRIE	
				0.00984830	\$10.45	REG	586692	SCH D OF WITTENBERG-BIRNAMWOOD	
				0.00142960	\$1.52	VTAE	001500	NORTH CENTRAL VTAE DISTRICT	
Parcel Total:				\$20.08					

LEGAL DESCRIPTION: T28 R10-E S22 PT OF SESE				PARCEL NO: 73660			CONTROL NO: 73660		
2.95	\$1,334.97	0.77577793	\$1,035.64	0	\$0.00	STAT	999999	STATE OF WISCONSIN	
				0.00514960	\$5.33	CNTY	37	MARATHON COUNTY	
				0.00250070	\$2.59	MUNI	37060	TOWN OF NORRIE	
				0.00984830	\$10.20	REG	586692	SCH D OF WITTENBERG-BIRNAMWOOD	
				0.00142960	\$1.48	VTAE	001500	NORTH CENTRAL VTAE DISTRICT	
Parcel Total:				\$19.60					



State of Wisconsin / Department of Natural Resources

Tony Evers , Governor

Adam N Payne , Secretary

5/22/2023

Chapter 70.114 - Aids Payment Worksheet For Tax Year 2022(Payment Year 2023) - Payment Due January 31, 2023

3622 of 7056

LEGAL DESCRIPTION: T28 R10-E S22 PT OF SESW				PARCEL NO: 73661			CONTROL NO: 73661		
3.12	\$1,413.88	0.77577793	\$1,096.86						
				0	\$0.00	STAT	999999	STATE OF WISCONSIN	
				0.00514960	\$5.65	CNTY	37	MARATHON COUNTY	
				0.00250070	\$2.74	MUNI	37060	TOWN OF NORRIE	
				0.00984830	\$10.80	REG	586692	SCH D OF WITTENBERG-BIRNAMWOOD	
				0.00142960	\$1.57	VTAE	001500	NORTH CENTRAL VTAE DISTRICT	
				Parcel Total:	\$20.76				

LEGAL DESCRIPTION: T28 R10-E S22 PT OF SWSE				PARCEL NO: 73662			CONTROL NO: 73662		
2.94	\$1,331.68	0.77577793	\$1,033.09						
				0	\$0.00	STAT	999999	STATE OF WISCONSIN	
				0.00514960	\$5.32	CNTY	37	MARATHON COUNTY	
				0.00250070	\$2.58	MUNI	37060	TOWN OF NORRIE	
				0.00984830	\$10.17	REG	586692	SCH D OF WITTENBERG-BIRNAMWOOD	
				0.00142960	\$1.48	VTAE	001500	NORTH CENTRAL VTAE DISTRICT	
				Parcel Total:	\$19.55				

LEGAL DESCRIPTION: T28 R10-E S22 PT OF SWSW				PARCEL NO: 73663			CONTROL NO: 73663		
3.12	\$1,413.88	0.77577793	\$1,096.86						
				0	\$0.00	STAT	999999	STATE OF WISCONSIN	
				0.00514960	\$5.65	CNTY	37	MARATHON COUNTY	
				0.00250070	\$2.74	MUNI	37060	TOWN OF NORRIE	
				0.00984830	\$10.80	REG	586692	SCH D OF WITTENBERG-BIRNAMWOOD	
				0.00142960	\$1.57	VTAE	001500	NORTH CENTRAL VTAE DISTRICT	
				Parcel Total:	\$20.76				



State of Wisconsin / Department of Natural Resources

Tony Evers , Governor

Adam N Payne , Secretary

5/22/2023

Chapter 70.114 - Aids Payment Worksheet For Tax Year 2022(Payment Year 2023) - Payment Due January 31, 2023

3623 of 7056

LEGAL DESCRIPTION: T28 R10-E S23 PT OF SESW				PARCEL NO: 73664				CONTROL NO: 73664			
2.21	\$999.58	0.77577793	\$775.45								
				0	\$0.00	STAT	999999	STATE OF WISCONSIN			
				0.00514960	\$3.99	CNTY	37	MARATHON COUNTY			
				0.00250070	\$1.94	MUNI	37060	TOWN OF NORRIE			
				0.00984830	\$7.64	REG	586692	SCH D OF WITTENBERG-BIRNAMWOOD			
				0.00142960	\$1.11	VTAE	001500	NORTH CENTRAL VTAE DISTRICT			
				Parcel Total:	\$14.68						

LEGAL DESCRIPTION: T28 R10-E S23 PT OF SWSW				PARCEL NO: 73665				CONTROL NO: 73665			
5.58	\$2,525.26	0.77577793	\$1,959.04								
				0	\$0.00	STAT	999999	STATE OF WISCONSIN			
				0.00514960	\$10.09	CNTY	37	MARATHON COUNTY			
				0.00250070	\$4.90	MUNI	37060	TOWN OF NORRIE			
				0.00984830	\$19.29	REG	586692	SCH D OF WITTENBERG-BIRNAMWOOD			
				0.00142960	\$2.80	VTAE	001500	NORTH CENTRAL VTAE DISTRICT			
				Parcel Total:	\$37.08						

LEGAL DESCRIPTION: T28 R10-E S25 PT OF NESE				PARCEL NO: 73666				CONTROL NO: 73666			
3.19	\$1,443.48	0.77577793	\$1,119.82								
				0	\$0.00	STAT	999999	STATE OF WISCONSIN			
				0.00514960	\$5.77	CNTY	37	MARATHON COUNTY			
				0.00250070	\$2.80	MUNI	37060	TOWN OF NORRIE			
				0.00984830	\$11.03	REG	586692	SCH D OF WITTENBERG-BIRNAMWOOD			
				0.00142960	\$1.60	VTAE	001500	NORTH CENTRAL VTAE DISTRICT			
				Parcel Total:	\$21.20						



State of Wisconsin / Department of Natural Resources

Tony Evers , Governor

Adam N Payne , Secretary

5/22/2023

Chapter 70.114 - Aids Payment Worksheet For Tax Year 2022(Payment Year 2023) - Payment Due January 31, 2023

3624 of 7056

LEGAL DESCRIPTION: T28 R10-E S25 PT OF NESW				PARCEL NO: 73667				CONTROL NO: 73667			
3.1	\$1,404.02	0.77577793	\$1,089.21								
				0	\$0.00	STAT	999999	STATE OF WISCONSIN			
				0.00514960	\$5.61	CNTY	37	MARATHON COUNTY			
				0.00250070	\$2.72	MUNI	37060	TOWN OF NORRIE			
				0.00984830	\$10.73	REG	586692	SCH D OF WITTENBERG-BIRNAMWOOD			
				0.00142960	\$1.56	VTAE	001500	NORTH CENTRAL VTAE DISTRICT			
Parcel Total:					\$20.62						

LEGAL DESCRIPTION: T28 R10-E S25 PT OF NWSE				PARCEL NO: 73668				CONTROL NO: 73668			
3.18	\$1,440.19	0.77577793	\$1,117.27								
				0	\$0.00	STAT	999999	STATE OF WISCONSIN			
				0.00514960	\$5.75	CNTY	37	MARATHON COUNTY			
				0.00250070	\$2.79	MUNI	37060	TOWN OF NORRIE			
				0.00984830	\$11.00	REG	586692	SCH D OF WITTENBERG-BIRNAMWOOD			
				0.00142960	\$1.60	VTAE	001500	NORTH CENTRAL VTAE DISTRICT			
Parcel Total:					\$21.14						

LEGAL DESCRIPTION: T28 R10-E S25 PT OF NWSW				PARCEL NO: 73669				CONTROL NO: 73669			
0.14	\$62.47	0.77577793	\$48.47								
				0	\$0.00	STAT	999999	STATE OF WISCONSIN			
				0.00514960	\$0.25	CNTY	37	MARATHON COUNTY			
				0.00250070	\$0.12	MUNI	37060	TOWN OF NORRIE			
				0.00984830	\$0.48	REG	586692	SCH D OF WITTENBERG-BIRNAMWOOD			
				0.00142960	\$0.07	VTAE	001500	NORTH CENTRAL VTAE DISTRICT			
Parcel Total:					\$0.92						



State of Wisconsin / Department of Natural Resources

Tony Evers , Governor

Adam N Payne , Secretary

5/22/2023

Chapter 70.114 - Aids Payment Worksheet For Tax Year 2022(Payment Year 2023) - Payment Due January 31, 2023

3625 of 7056

LEGAL DESCRIPTION: T28 R10-E S25 PT OF SENW				PARCEL NO: 73670				CONTROL NO: 73670			
0.02	\$9.86	0.77577793	\$7.65								
				0	\$0.00	STAT	999999	STATE OF WISCONSIN			
				0.00514960	\$0.04	CNTY	37	MARATHON COUNTY			
				0.00250070	\$0.02	MUNI	37060	TOWN OF NORRIE			
				0.00984830	\$0.08	REG	586692	SCH D OF WITTENBERG-BIRNAMWOOD			
				0.00142960	\$0.01	VTAE	001500	NORTH CENTRAL VTAE DISTRICT			
Parcel Total:					\$0.15						

LEGAL DESCRIPTION: T28 R10-E S25 PT OF SWNW				PARCEL NO: 73671				CONTROL NO: 73671			
3.32	\$1,502.66	0.77577793	\$1,165.73								
				0	\$0.00	STAT	999999	STATE OF WISCONSIN			
				0.00514960	\$6.00	CNTY	37	MARATHON COUNTY			
				0.00250070	\$2.92	MUNI	37060	TOWN OF NORRIE			
				0.00984830	\$11.48	REG	586692	SCH D OF WITTENBERG-BIRNAMWOOD			
				0.00142960	\$1.67	VTAE	001500	NORTH CENTRAL VTAE DISTRICT			
Parcel Total:					\$22.07						

LEGAL DESCRIPTION: T28 R10-E S26 PT OF NENE				PARCEL NO: 73672				CONTROL NO: 73672			
0.03	\$13.15	0.77577793	\$10.20								
				0	\$0.00	STAT	999999	STATE OF WISCONSIN			
				0.00514960	\$0.05	CNTY	37	MARATHON COUNTY			
				0.00250070	\$0.03	MUNI	37060	TOWN OF NORRIE			
				0.00984830	\$0.10	REG	586692	SCH D OF WITTENBERG-BIRNAMWOOD			
				0.00142960	\$0.01	VTAE	001500	NORTH CENTRAL VTAE DISTRICT			
Parcel Total:					\$0.19						



State of Wisconsin / Department of Natural Resources

Tony Evers , Governor

Adam N Payne , Secretary

5/22/2023

Chapter 70.114 - Aids Payment Worksheet For Tax Year 2022(Payment Year 2023) - Payment Due January 31, 2023

3626 of 7056

LEGAL DESCRIPTION: T28 R10-E S26 PT OF NENW				PARCEL NO: 73673	CONTROL NO: 73673			
1.62	\$733.25	0.77577793	\$568.84					
				0	\$0.00	STAT	999999	STATE OF WISCONSIN
				0.00514960	\$2.93	CNTY	37	MARATHON COUNTY
				0.00250070	\$1.42	MUNI	37060	TOWN OF NORRIE
				0.00984830	\$5.60	REG	586692	SCH D OF WITTENBERG-BIRNAMWOOD
				0.00142960	\$0.81	VTAE	001500	NORTH CENTRAL VTAE DISTRICT
Parcel Total:					\$10.76			

LEGAL DESCRIPTION: T28 R10-E S26 PT OF NWNE				PARCEL NO: 73674	CONTROL NO: 73674			
3.46	\$1,565.14	0.77577793	\$1,214.20					
				0	\$0.00	STAT	999999	STATE OF WISCONSIN
				0.00514960	\$6.25	CNTY	37	MARATHON COUNTY
				0.00250070	\$3.04	MUNI	37060	TOWN OF NORRIE
				0.00984830	\$11.96	REG	586692	SCH D OF WITTENBERG-BIRNAMWOOD
				0.00142960	\$1.74	VTAE	001500	NORTH CENTRAL VTAE DISTRICT
Parcel Total:					\$22.99			

LEGAL DESCRIPTION: T28 R10-E S26 PT OF SENE				PARCEL NO: 73675	CONTROL NO: 73675			
3.36	\$1,522.39	0.77577793	\$1,181.04					
				0	\$0.00	STAT	999999	STATE OF WISCONSIN
				0.00514960	\$6.08	CNTY	37	MARATHON COUNTY
				0.00250070	\$2.95	MUNI	37060	TOWN OF NORRIE
				0.00984830	\$11.63	REG	586692	SCH D OF WITTENBERG-BIRNAMWOOD
				0.00142960	\$1.69	VTAE	001500	NORTH CENTRAL VTAE DISTRICT
Parcel Total:					\$22.35			



State of Wisconsin / Department of Natural Resources

Tony Evers , Governor

Adam N Payne , Secretary

5/22/2023

Chapter 70.114 - Aids Payment Worksheet For Tax Year 2022(Payment Year 2023) - Payment Due January 31, 2023

3627 of 7056

LEGAL DESCRIPTION: T28 R10-E S29 PT OF NENW	PARCEL NO: 73676	CONTROL NO: 73676
---	------------------	-------------------

3.1	\$1,404.02	0.77577793	\$1,089.21	
-----	------------	------------	------------	--

0	\$0.00	STAT	999999	STATE OF WISCONSIN
---	--------	------	--------	--------------------

0.00514960	\$5.61	CNTY	37	MARATHON COUNTY
------------	--------	------	----	-----------------

0.00250070	\$2.72	MUNI	37060	TOWN OF NORRIE
------------	--------	------	-------	----------------

0.01095020	\$11.93	REG	374970	SCH D OF D C EVEREST AREA (ROTHSCHILD)
------------	---------	-----	--------	--

0.00142960	\$1.56	VTAE	001500	NORTH CENTRAL VTAE DISTRICT
------------	--------	------	--------	-----------------------------

Parcel Total:	\$21.82
---------------	---------

LEGAL DESCRIPTION: T28 R10-E S29 PT OF NWNE	PARCEL NO: 73677	CONTROL NO: 73677
---	------------------	-------------------

0.26	\$118.37	0.77577793	\$91.83	
------	----------	------------	---------	--

0	\$0.00	STAT	999999	STATE OF WISCONSIN
---	--------	------	--------	--------------------

0.00514960	\$0.47	CNTY	37	MARATHON COUNTY
------------	--------	------	----	-----------------

0.00250070	\$0.23	MUNI	37060	TOWN OF NORRIE
------------	--------	------	-------	----------------

0.01095020	\$1.01	REG	374970	SCH D OF D C EVEREST AREA (ROTHSCHILD)
------------	--------	-----	--------	--

0.00142960	\$0.13	VTAE	001500	NORTH CENTRAL VTAE DISTRICT
------------	--------	------	--------	-----------------------------

Parcel Total:	\$1.84
---------------	--------

LEGAL DESCRIPTION: T28 R10-E S29 PT OF NWNW	PARCEL NO: 73678	CONTROL NO: 73678
---	------------------	-------------------

2.24	\$1,012.74	0.77577793	\$785.66	
------	------------	------------	----------	--

0	\$0.00	STAT	999999	STATE OF WISCONSIN
---	--------	------	--------	--------------------

0.00514960	\$4.05	CNTY	37	MARATHON COUNTY
------------	--------	------	----	-----------------

0.00250070	\$1.96	MUNI	37060	TOWN OF NORRIE
------------	--------	------	-------	----------------

0.01095020	\$8.60	REG	374970	SCH D OF D C EVEREST AREA (ROTHSCHILD)
------------	--------	-----	--------	--

0.00142960	\$1.12	VTAE	001500	NORTH CENTRAL VTAE DISTRICT
------------	--------	------	--------	-----------------------------

Parcel Total:	\$15.73
---------------	---------



State of Wisconsin / Department of Natural Resources

Tony Evers , Governor

Adam N Payne , Secretary

5/22/2023

Chapter 70.114 - Aids Payment Worksheet For Tax Year 2022(Payment Year 2023) - Payment Due January 31, 2023

3628 of 7056

LEGAL DESCRIPTION: T28 R10-E S30 PT OF NENE				PARCEL NO: 73679		CONTROL NO: 73679		
2.12	\$960.13	0.77577793	\$744.84					
				0	\$0.00	STAT	999999	STATE OF WISCONSIN
				0.00514960	\$3.84	CNTY	37	MARATHON COUNTY
				0.00250070	\$1.86	MUNI	37060	TOWN OF NORRIE
				0.01095020	\$8.16	REG	374970	SCH D OF D C EVEREST AREA (ROTHSCHILD)
				0.00142960	\$1.06	VTAE	001500	NORTH CENTRAL VTAE DISTRICT
Parcel Total:					\$14.92			
File Number Total:					\$453.82			
Municipality Total:					\$453.82			



State of Wisconsin / Department of Natural Resources

Tony Evers , Governor

Adam N Payne , Secretary

5/22/2023

Chapter 70.114 - Aids Payment Worksheet For Tax Year 2022(Payment Year 2023) - Payment Due January 31, 2023

3629 of 7056

DETAIL FOR TOWN OF PLOVER, MARATHON COUNTY

Acres	Est. Adjust. Purch. Price	Level of Assessment	Adjusted Local Value	Net Gen. Tax Rate	Calc. Aid Pay Amount	----- Taxing Jurisdiction -----		
						Type	Code	Description
FILE NO: FI 2458 *			DATE OF PURCHASE: 10/24/1995			GRANTOR: JOHN DYRESON		
LEGAL DESCRIPTION: T29 R10-E S21 PT OF SESW				PARCEL NO: 31.212910.12.2		CONTROL NO: 75622		
12	\$17,097.71	0.81060310	\$13,859.46					
				0	\$0.00	STAT	999999	STATE OF WISCONSIN
				0.00491080	\$68.06	CNTY	37	MARATHON COUNTY
				0.00474610	\$65.78	MUNI	37062	TOWN OF PLOVER
				0.00939160	\$130.16	REG	586692	SCH D OF WITTENBERG-BIRNAMWOOD
				0.00136330	\$18.89	VTAE	001500	NORTH CENTRAL VTAE DISTRICT
Parcel Total:					\$282.89			

File Number Total: \$282.89

FILE NO: FI 2483 *			DATE OF PURCHASE: 03/12/1996			GRANTOR: JAMES D WOOD		
LEGAL DESCRIPTION: T29 R10-E S21 PT OF SESW				PARCEL NO: 31.212910.12.3		CONTROL NO: 76343		
12	\$35,730.78	0.81060310	\$28,963.48					
				0	\$0.00	STAT	999999	STATE OF WISCONSIN
				0.00491080	\$142.23	CNTY	37	MARATHON COUNTY
				0.00474610	\$137.46	MUNI	37062	TOWN OF PLOVER
				0.00939160	\$272.01	REG	586692	SCH D OF WITTENBERG-BIRNAMWOOD
				0.00136330	\$39.49	VTAE	001500	NORTH CENTRAL VTAE DISTRICT
Parcel Total:					\$591.19			

File Number Total: \$591.19



State of Wisconsin / Department of Natural Resources

Tony Evers , Governor

Adam N Payne , Secretary

5/22/2023

Chapter 70.114 - Aids Payment Worksheet For Tax Year 2022(Payment Year 2023) - Payment Due January 31, 2023

3630 of 7056

FILE NO: FM 10185 *				DATE OF PURCHASE: 08/02/2013				GRANTOR: Kretz Lumber Co., Inc.			
LEGAL DESCRIPTION: T29 R10-E S02 PT OF NWSE				PARCEL NO: Pt of 37-062-4-2910-024-0998				CONTROL NO: 126384			
20	\$48,406.32	0.81060310	\$39,238.31								
				0	\$0.00	STAT	999999	STATE OF WISCONSIN			
				0.00491080	\$192.69	CNTY	37	MARATHON COUNTY			
				0.00474610	\$186.23	MUNI	37062	TOWN OF PLOVER			
				0.00581830	\$228.30	REG	340140	SCH D OF ANTIGO			
				0.00136330	\$53.49	VTAE	001500	NORTH CENTRAL VTAE DISTRICT			
				Parcel Total:		\$660.71					

				File Number Total:		\$660.71					
--	--	--	--	--------------------	--	----------	--	--	--	--	--

FILE NO: PR 40134 *				DATE OF PURCHASE: 06/12/2012				GRANTOR: James F. & Nancy E. Malkows			
LEGAL DESCRIPTION: T29 R10-E S16 NWNE				PARCEL NO: 062-2910-161-0994				CONTROL NO: 124513			
40	\$125,964.83	0.81060310	\$102,107.48								
				0	\$0.00	STAT	999999	STATE OF WISCONSIN			
				0.00491080	\$501.43	CNTY	37	MARATHON COUNTY			
				0.00474610	\$484.62	MUNI	37062	TOWN OF PLOVER			
				0.00581830	\$594.09	REG	340140	SCH D OF ANTIGO			
				0.00136330	\$139.21	VTAE	001500	NORTH CENTRAL VTAE DISTRICT			
				Parcel Total:		\$1,719.35					



State of Wisconsin / Department of Natural Resources

Tony Evers , Governor

Adam N Payne , Secretary

5/22/2023

Chapter 70.114 - Aids Payment Worksheet For Tax Year 2022(Payment Year 2023) - Payment Due January 31, 2023

3631 of 7056

LEGAL DESCRIPTION: T29 R10-E S16 SWNE	PARCEL NO: 062-2910-161-0993	CONTROL NO: 124514
---------------------------------------	------------------------------	--------------------

40	\$55,941.30	0.81060310	\$45,346.19
----	-------------	------------	-------------

0	\$0.00	STAT	999999	STATE OF WISCONSIN
0.00491080	\$222.69	CNTY	37	MARATHON COUNTY
0.00474610	\$215.22	MUNI	37062	TOWN OF PLOVER
0.00581830	\$263.84	REG	340140	SCH D OF ANTIGO
0.00136330	\$61.82	VTAE	001500	NORTH CENTRAL VTAE DISTRICT

Parcel Total:	\$763.57
---------------	----------

LEGAL DESCRIPTION: T29 R10-E S16 PT OF SENE	PARCEL NO: 062-2910-161-0984	CONTROL NO: 124515
---	------------------------------	--------------------

20.02	\$21,857.55	0.81060310	\$17,717.79
-------	-------------	------------	-------------

0	\$0.00	STAT	999999	STATE OF WISCONSIN
0.00491080	\$87.01	CNTY	37	MARATHON COUNTY
0.00474610	\$84.09	MUNI	37062	TOWN OF PLOVER
0.00581830	\$103.09	REG	340140	SCH D OF ANTIGO
0.00136330	\$24.16	VTAE	001500	NORTH CENTRAL VTAE DISTRICT

Parcel Total:	\$298.35
---------------	----------

File Number Total:	\$2,781.27
--------------------	------------



State of Wisconsin / Department of Natural Resources

Tony Evers , Governor

Adam N Payne , Secretary

5/22/2023

Chapter 70.114 - Aids Payment Worksheet For Tax Year 2022(Payment Year 2023) - Payment Due January 31, 2023

3632 of 7056

FILE NO: PR 40157 *		DATE OF PURCHASE: 02/14/2013		GRANTOR: Tigerton Lumber Company, a W	
LEGAL DESCRIPTION: T29 R10-E S09 NWSW		PARCEL NO: 37-062-4-2910-093-0998		CONTROL NO: 125613	
40	\$112,907.74	0.81060310	\$91,523.36		
		0	\$0.00	STAT 999999	STATE OF WISCONSIN
		0.00491080	\$449.45	CNTY 37	MARATHON COUNTY
		0.00474610	\$434.38	MUNI 37062	TOWN OF PLOVER
		0.00581830	\$532.51	REG 340140	SCH D OF ANTIGO
		0.00136330	\$124.78	VTAE 001500	NORTH CENTRAL VTAE DISTRICT
Parcel Total:			\$1,541.12		

LEGAL DESCRIPTION: T29 R10-E S09 SWSW		PARCEL NO: 37-062-4-2910-093-0997		CONTROL NO: 125614	
40	\$117,990.40	0.81060310	\$95,643.39		
		0	\$0.00	STAT 999999	STATE OF WISCONSIN
		0.00491080	\$469.68	CNTY 37	MARATHON COUNTY
		0.00474610	\$453.94	MUNI 37062	TOWN OF PLOVER
		0.00581830	\$556.48	REG 340140	SCH D OF ANTIGO
		0.00136330	\$130.39	VTAE 001500	NORTH CENTRAL VTAE DISTRICT
Parcel Total:			\$1,610.49		



State of Wisconsin / Department of Natural Resources

Tony Evers , Governor

Adam N Payne , Secretary

5/22/2023

Chapter 70.114 - Aids Payment Worksheet For Tax Year 2022(Payment Year 2023) - Payment Due January 31, 2023

3633 of 7056

LEGAL DESCRIPTION: T29 R10-E S09 SESW		PARCEL NO: 37-062-4-2910-093-0996		CONTROL NO: 125615	
40	\$121,015.80	0.81060310	\$98,095.78		
		0	\$0.00	STAT 999999	STATE OF WISCONSIN
		0.00491080	\$481.73	CNTY 37	MARATHON COUNTY
		0.00474610	\$465.58	MUNI 37062	TOWN OF PLOVER
		0.00581830	\$570.75	REG 340140	SCH D OF ANTIGO
		0.00136330	\$133.74	VTAE 001500	NORTH CENTRAL VTAE DISTRICT
		Parcel Total:		\$1,651.80	
		File Number Total:		\$4,803.41	
		Municipality Total:		\$9,119.47	



State of Wisconsin / Department of Natural Resources

Tony Evers , Governor

Adam N Payne , Secretary

5/22/2023

Chapter 70.114 - Aids Payment Worksheet For Tax Year 2022(Payment Year 2023) - Payment Due January 31, 2023

3634 of 7056

DETAIL FOR TOWN OF RIB MOUNTAIN, MARATHON COUNTY

Acres	Est. Adjust. Purch. Price	Level of Assessment	Adjusted Local Value	Net Gen. Tax Rate	Calc. Aid Pay Amount	Taxing Jurisdiction Type	Code	Description
FILE NO: NF 744 *			DATE OF PURCHASE: 09/29/1997			GRANTOR: TRAVELERS GROUP INC., A DEL		
LEGAL DESCRIPTION: T28 R07-E S03 FR NENW				PARCEL NO: 34-032807-005		CONTROL NO: 79358		
34.99	\$20,060.93	0.82855182	\$16,621.52					
				0	\$0.00	STAT	999999	STATE OF WISCONSIN
				0.00464570	\$77.22	CNTY	37	MARATHON COUNTY
				0.00322140	\$53.54	MUNI	37068	TOWN OF RIB MOUNTAIN
				0.01031910	\$171.52	REG	376223	SCH D OF WAUSAU
				0.00128970	\$21.44	VTAE	001500	NORTH CENTRAL VTAE DISTRICT
Parcel Total:					\$323.72			

LEGAL DESCRIPTION: T28 R07-E S03 NESE				PARCEL NO: 34-032807-013		CONTROL NO: 79359		
40	\$11,350.26	0.82855182	\$9,404.28					
				0	\$0.00	STAT	999999	STATE OF WISCONSIN
				0.00464570	\$43.69	CNTY	37	MARATHON COUNTY
				0.00322140	\$30.29	MUNI	37068	TOWN OF RIB MOUNTAIN
				0.01031910	\$97.04	REG	376223	SCH D OF WAUSAU
				0.00128970	\$12.13	VTAE	001500	NORTH CENTRAL VTAE DISTRICT
Parcel Total:					\$183.15			



State of Wisconsin / Department of Natural Resources

Tony Evers , Governor

Adam N Payne , Secretary

5/22/2023

Chapter 70.114 - Aids Payment Worksheet For Tax Year 2022(Payment Year 2023) - Payment Due January 31, 2023

3635 of 7056

LEGAL DESCRIPTION: T28 R07-E S03 PT OF NWNE PARCEL NO: 34-032807-002 CONTROL NO: 79360

34.97 \$20,060.93 0.82855182 \$16,621.52

0	\$0.00	STAT	999999	STATE OF WISCONSIN
0.00464570	\$77.22	CNTY	37	MARATHON COUNTY
0.00322140	\$53.54	MUNI	37068	TOWN OF RIB MOUNTAIN
0.01031910	\$171.52	REG	376223	SCH D OF WAUSAU
0.00128970	\$21.44	VTAE	001500	NORTH CENTRAL VTAE DISTRICT

Parcel Total: \$323.72

File Number Total: \$830.59

FILE NO: NF 754 * DATE OF PURCHASE: 07/28/1998 GRANTOR: TRAVELERS GROUP INC

LEGAL DESCRIPTION: T28 R07-E S03 PT OF SENE PARCEL NO: 34.032807.004.001.00 CONTROL NO: 80810

37 \$20,189.45 0.82855182 \$16,728.00

0	\$0.00	STAT	999999	STATE OF WISCONSIN
0.00464570	\$77.71	CNTY	37	MARATHON COUNTY
0.00322140	\$53.89	MUNI	37068	TOWN OF RIB MOUNTAIN
0.01031910	\$172.62	REG	376223	SCH D OF WAUSAU
0.00128970	\$21.57	VTAE	001500	NORTH CENTRAL VTAE DISTRICT

Parcel Total: \$325.79

File Number Total: \$325.79



State of Wisconsin / Department of Natural Resources

Tony Evers , Governor

Adam N Payne , Secretary

5/22/2023

Chapter 70.114 - Aids Payment Worksheet For Tax Year 2022(Payment Year 2023) - Payment Due January 31, 2023

3636 of 7056

FILE NO: P 1595 *				DATE OF PURCHASE: 04/26/1994				GRANTOR: MINNESOTA MINING & MANUFACTU			
LEGAL DESCRIPTION: T28 R07-E S09 PT OF NESE				PARCEL NO: 34.92807.13.2				CONTROL NO: 72593			
12.5	\$24,767.18	0.82855182	\$20,520.89								
				0	\$0.00	STAT	999999	STATE OF WISCONSIN			
				0.00464570	\$95.33	CNTY	37	MARATHON COUNTY			
				0.00322140	\$66.11	MUNI	37068	TOWN OF RIB MOUNTAIN			
				0.01031910	\$211.76	REG	376223	SCH D OF WAUSAU			
				0.00128970	\$26.47	VTAE	001500	NORTH CENTRAL VTAE DISTRICT			
				Parcel Total:	\$399.67						

LEGAL DESCRIPTION: T28 R07-E S09 PT OF SESE				PARCEL NO: 34.92807.16				CONTROL NO: 72594			
39.7	\$118,882.47	0.82855182	\$98,500.28								
				0	\$0.00	STAT	999999	STATE OF WISCONSIN			
				0.00464570	\$457.61	CNTY	37	MARATHON COUNTY			
				0.00322140	\$317.31	MUNI	37068	TOWN OF RIB MOUNTAIN			
				0.01031910	\$1,016.43	REG	376223	SCH D OF WAUSAU			
				0.00128970	\$127.04	VTAE	001500	NORTH CENTRAL VTAE DISTRICT			
				Parcel Total:	\$1,918.39						



State of Wisconsin / Department of Natural Resources

Tony Evers , Governor

Adam N Payne , Secretary

5/22/2023

Chapter 70.114 - Aids Payment Worksheet For Tax Year 2022(Payment Year 2023) - Payment Due January 31, 2023

3637 of 7056

LEGAL DESCRIPTION: T28 R07-E S15 PT OF NWNW	PARCEL NO: 34.152807.6	CONTROL NO: 72595
---	------------------------	-------------------

39.7	\$118,882.47	0.82855182	\$98,500.28	
------	--------------	------------	-------------	--

0	\$0.00	STAT	999999	STATE OF WISCONSIN
0.00464570	\$457.61	CNTY	37	MARATHON COUNTY
0.00322140	\$317.31	MUNI	37068	TOWN OF RIB MOUNTAIN
0.01031910	\$1,016.43	REG	376223	SCH D OF WAUSAU
0.00128970	\$127.04	VTAE	001500	NORTH CENTRAL VTAE DISTRICT

Parcel Total:	\$1,918.39
---------------	------------

LEGAL DESCRIPTION: T28 R07-E S15 PT OF NENW	PARCEL NO: 34.152807.5.2	CONTROL NO: 72596
---	--------------------------	-------------------

15.7	\$46,560.20	0.82855182	\$38,577.54	
------	-------------	------------	-------------	--

0	\$0.00	STAT	999999	STATE OF WISCONSIN
0.00464570	\$179.22	CNTY	37	MARATHON COUNTY
0.00322140	\$124.27	MUNI	37068	TOWN OF RIB MOUNTAIN
0.01031910	\$398.09	REG	376223	SCH D OF WAUSAU
0.00128970	\$49.75	VTAE	001500	NORTH CENTRAL VTAE DISTRICT

Parcel Total:	\$751.33
---------------	----------

LEGAL DESCRIPTION: T28 R07-E S15 PT OF SWNW	PARCEL NO: 72597	CONTROL NO: 72597
---	------------------	-------------------

2.1	\$6,190.04	0.82855182	\$5,128.77	
-----	------------	------------	------------	--

0	\$0.00	STAT	999999	STATE OF WISCONSIN
0.00464570	\$23.83	CNTY	37	MARATHON COUNTY
0.00322140	\$16.52	MUNI	37068	TOWN OF RIB MOUNTAIN
0.01031910	\$52.92	REG	376223	SCH D OF WAUSAU
0.00128970	\$6.61	VTAE	001500	NORTH CENTRAL VTAE DISTRICT

Parcel Total:	\$99.88
---------------	---------



State of Wisconsin / Department of Natural Resources

Tony Evers , Governor

Adam N Payne , Secretary

5/22/2023

Chapter 70.114 - Aids Payment Worksheet For Tax Year 2022(Payment Year 2023) - Payment Due January 31, 2023

3638 of 7056

File Number Total: \$5,087.66

FILE NO: P 1642 * DATE OF PURCHASE: 08/31/1995 GRANTOR: SCHUETTE BUILDING CENTERS, I

LEGAL DESCRIPTION: T28 R07-E S10 PT OF SESW PARCEL NO: 34.10287.012.000.00 CONTROL NO: 75485

4.38 \$49,384.69 0.82855182 \$40,917.78

0 \$0.00 STAT 999999 STATE OF WISCONSIN

0.00464570 \$190.09 CNTY 37 MARATHON COUNTY

0.00322140 \$131.81 MUNI 37068 TOWN OF RIB MOUNTAIN

0.01031910 \$422.23 REG 376223 SCH D OF WAUSAU

0.00128970 \$52.77 VTAE 001500 NORTH CENTRAL VTAE DISTRICT

0.00028530 \$11.67 SEWR 377040 RIB MOUNTAIN SANITARY DISTRICT

Parcel Total: \$808.57

LEGAL DESCRIPTION: T28 R07-E S10 P LT1-CSM7117 PARCEL NO: 34.102807.011.000.00 CONTROL NO: 75486

36.73 \$158,781.17 0.82855182 \$131,558.43

0 \$0.00 STAT 999999 STATE OF WISCONSIN

0.00464570 \$611.19 CNTY 37 MARATHON COUNTY

0.00322140 \$423.80 MUNI 37068 TOWN OF RIB MOUNTAIN

0.01031910 \$1,357.57 REG 376223 SCH D OF WAUSAU

0.00128970 \$169.67 VTAE 001500 NORTH CENTRAL VTAE DISTRICT

Parcel Total: \$2,562.23



State of Wisconsin / Department of Natural Resources

Tony Evers , Governor

Adam N Payne , Secretary

5/22/2023

Chapter 70.114 - Aids Payment Worksheet For Tax Year 2022(Payment Year 2023) - Payment Due January 31, 2023

3639 of 7056

LEGAL DESCRIPTION: T28 R07-E S09 P LT1-CSM6875	PARCEL NO: 34.092807.013.001.00	CONTROL NO: 75487
--	---------------------------------	-------------------

24.23	\$59,855.50	0.82855182	\$49,593.38
-------	-------------	------------	-------------

0	\$0.00	STAT	999999	STATE OF WISCONSIN
0.00464570	\$230.40	CNTY	37	MARATHON COUNTY
0.00322140	\$159.76	MUNI	37068	TOWN OF RIB MOUNTAIN
0.01031910	\$511.76	REG	376223	SCH D OF WAUSAU
0.00128970	\$63.96	VTAE	001500	NORTH CENTRAL VTAE DISTRICT

Parcel Total:	\$965.88
---------------	----------

LEGAL DESCRIPTION: T28 R07-E S09 P LT1-CSM6875	PARCEL NO: 34.092807.013.001.00	CONTROL NO: 75488
--	---------------------------------	-------------------

0.31	\$625.12	0.82855182	\$517.95
------	----------	------------	----------

0	\$0.00	STAT	999999	STATE OF WISCONSIN
0.00464570	\$2.41	CNTY	37	MARATHON COUNTY
0.00322140	\$1.67	MUNI	37068	TOWN OF RIB MOUNTAIN
0.01031910	\$5.34	REG	376223	SCH D OF WAUSAU
0.00128970	\$0.67	VTAE	001500	NORTH CENTRAL VTAE DISTRICT

Parcel Total:	\$10.09
---------------	---------

LEGAL DESCRIPTION: T28 R07-E S15 P LT1-CSM6878	PARCEL NO: 34.152807.005.001.00	CONTROL NO: 75489
--	---------------------------------	-------------------

18.41	\$67,982.10	0.82855182	\$56,326.69
-------	-------------	------------	-------------

0	\$0.00	STAT	999999	STATE OF WISCONSIN
0.00464570	\$261.68	CNTY	37	MARATHON COUNTY
0.00322140	\$181.45	MUNI	37068	TOWN OF RIB MOUNTAIN
0.01031910	\$581.24	REG	376223	SCH D OF WAUSAU
0.00128970	\$72.64	VTAE	001500	NORTH CENTRAL VTAE DISTRICT

Parcel Total:	\$1,097.01
---------------	------------



State of Wisconsin / Department of Natural Resources

Tony Evers , Governor

Adam N Payne , Secretary

5/22/2023

Chapter 70.114 - Aids Payment Worksheet For Tax Year 2022(Payment Year 2023) - Payment Due January 31, 2023

3640 of 7056

LEGAL DESCRIPTION: T28 R07-E S15 P LT1-CSM6878	PARCEL NO: 34.152807.005.001.00	CONTROL NO: 75490
--	---------------------------------	-------------------

0.26	\$937.68	0.82855182	\$776.92
------	----------	------------	----------

0	\$0.00	STAT	999999	STATE OF WISCONSIN
0.00464570	\$3.61	CNTY	37	MARATHON COUNTY
0.00322140	\$2.50	MUNI	37068	TOWN OF RIB MOUNTAIN
0.01031910	\$8.02	REG	376223	SCH D OF WAUSAU
0.00128970	\$1.00	VTAE	001500	NORTH CENTRAL VTAE DISTRICT

Parcel Total:	\$15.13
---------------	---------

File Number Total:	\$5,458.91
--------------------	------------

FILE NO: P 1686 *	DATE OF PURCHASE: 06/02/1997	GRANTOR: SCHUETTE BUILDING CENTER, IN
-------------------	------------------------------	---------------------------------------

LEGAL DESCRIPTION: T28 R07-E S15 LT1-CSM7119	PARCEL NO: 34.152807.77S	CONTROL NO: 77960
--	--------------------------	-------------------

37.58	\$593,909.21	0.82855182	\$492,084.56
-------	--------------	------------	--------------

0	\$0.00	STAT	999999	STATE OF WISCONSIN
0.00464570	\$2,286.09	CNTY	37	MARATHON COUNTY
0.00322140	\$1,585.19	MUNI	37068	TOWN OF RIB MOUNTAIN
0.01031910	\$5,077.87	REG	376223	SCH D OF WAUSAU
0.00128970	\$634.64	VTAE	001500	NORTH CENTRAL VTAE DISTRICT
0.00028530	\$140.38	SEWR	377040	RIB MOUNTAIN SANITARY DISTRICT

Parcel Total:	\$9,724.17
---------------	------------

File Number Total:	\$9,724.17
--------------------	------------



State of Wisconsin / Department of Natural Resources

Tony Evers , Governor

Adam N Payne , Secretary

5/22/2023

Chapter 70.114 - Aids Payment Worksheet For Tax Year 2022(Payment Year 2023) - Payment Due January 31, 2023

3641 of 7056

FILE NO: P 1718 *				DATE OF PURCHASE: 10/25/2000				GRANTOR: YING MOY			
LEGAL DESCRIPTION: T28 R07-E S15 LT1-CSM11523				PARCEL NO: 068-2807-152-0981				CONTROL NO: 84788			
9.97	\$99,956.58	0.82855182	\$82,819.21								
				0	\$0.00	STAT	999999	STATE OF WISCONSIN			
				0.00464570	\$384.76	CNTY	37	MARATHON COUNTY			
				0.00322140	\$266.79	MUNI	37068	TOWN OF RIB MOUNTAIN			
				0.01031910	\$854.62	REG	376223	SCH D OF WAUSAU			
				0.00128970	\$106.81	VTAE	001500	NORTH CENTRAL VTAE DISTRICT			
				0.00028530	\$23.63	SEWR	377040	RIB MOUNTAIN SANITARY DISTRICT			
Parcel Total:					\$1,636.61						

File Number Total:					\$1,636.61						
--------------------	--	--	--	--	------------	--	--	--	--	--	--

FILE NO: P 1760 *				DATE OF PURCHASE: 06/15/2000				GRANTOR: MINNESOTA MINING & MFG. CO.			
LEGAL DESCRIPTION: T28 R07-E S08 P LT1-CSM11699				PARCEL NO: 068.4.2807.081.0991				CONTROL NO: 85812			
20.01	\$132,612.61	0.82855182	\$109,876.42								
				0	\$0.00	STAT	999999	STATE OF WISCONSIN			
				0.00464570	\$510.46	CNTY	37	MARATHON COUNTY			
				0.00322140	\$353.95	MUNI	37068	TOWN OF RIB MOUNTAIN			
				0.01031910	\$1,133.83	REG	376223	SCH D OF WAUSAU			
				0.00128970	\$141.71	VTAE	001500	NORTH CENTRAL VTAE DISTRICT			
Parcel Total:					\$2,139.95						



State of Wisconsin / Department of Natural Resources

Tony Evers , Governor

Adam N Payne , Secretary

5/22/2023

Chapter 70.114 - Aids Payment Worksheet For Tax Year 2022(Payment Year 2023) - Payment Due January 31, 2023

3642 of 7056

LEGAL DESCRIPTION: T28 R07-E S08 P LT1-CSM11699	PARCEL NO: 068.4.2807.081.0992	CONTROL NO: 85813
---	--------------------------------	-------------------

20.18	\$132,612.61	0.82855182	\$109,876.42
-------	--------------	------------	--------------

0	\$0.00	STAT	999999	STATE OF WISCONSIN
0.00464570	\$510.46	CNTY	37	MARATHON COUNTY
0.00322140	\$353.95	MUNI	37068	TOWN OF RIB MOUNTAIN
0.01031910	\$1,133.83	REG	376223	SCH D OF WAUSAU
0.00128970	\$141.71	VTAE	001500	NORTH CENTRAL VTAE DISTRICT

Parcel Total:	\$2,139.95
---------------	------------

File Number Total:	\$4,279.90
--------------------	------------

FILE NO: P 1778 *	DATE OF PURCHASE: 12/27/2001	GRANTOR: MINNESOTA MINING & MANUFACTU
-------------------	------------------------------	---------------------------------------

LEGAL DESCRIPTION: T28 R07-E S08 PT OF NWNE	PARCEL NO: 068.4.2807.081.0993	CONTROL NO: 85814
---	--------------------------------	-------------------

34.92	\$211,836.59	0.82855182	\$175,517.59
-------	--------------	------------	--------------

0	\$0.00	STAT	999999	STATE OF WISCONSIN
0.00464570	\$815.41	CNTY	37	MARATHON COUNTY
0.00322140	\$565.41	MUNI	37068	TOWN OF RIB MOUNTAIN
0.01031910	\$1,811.18	REG	376223	SCH D OF WAUSAU
0.00128970	\$226.37	VTAE	001500	NORTH CENTRAL VTAE DISTRICT

Parcel Total:	\$3,418.37
---------------	------------



State of Wisconsin / Department of Natural Resources

Tony Evers , Governor

Adam N Payne , Secretary

5/22/2023

Chapter 70.114 - Aids Payment Worksheet For Tax Year 2022(Payment Year 2023) - Payment Due January 31, 2023

3643 of 7056

LEGAL DESCRIPTION: T28 R07-E S08 SWNE	PARCEL NO: 068.4.2807.081.0993	CONTROL NO: 85815
---------------------------------------	--------------------------------	-------------------

40 \$242,319.40 0.82855182 \$200,774.18

0	\$0.00	STAT	999999	STATE OF WISCONSIN
0.00464570	\$932.74	CNTY	37	MARATHON COUNTY
0.00322140	\$646.77	MUNI	37068	TOWN OF RIB MOUNTAIN
0.01031910	\$2,071.81	REG	376223	SCH D OF WAUSAU
0.00128970	\$258.94	VTAE	001500	NORTH CENTRAL VTAE DISTRICT

Parcel Total: \$3,910.26

LEGAL DESCRIPTION: T28 R07-E S08 W1/2 OF SENE	PARCEL NO: 068.4.2807.081.0993	CONTROL NO: 85816
---	--------------------------------	-------------------

20 \$121,159.70 0.82855182 \$100,387.09

0	\$0.00	STAT	999999	STATE OF WISCONSIN
0.00464570	\$466.37	CNTY	37	MARATHON COUNTY
0.00322140	\$323.39	MUNI	37068	TOWN OF RIB MOUNTAIN
0.01031910	\$1,035.90	REG	376223	SCH D OF WAUSAU
0.00128970	\$129.47	VTAE	001500	NORTH CENTRAL VTAE DISTRICT

Parcel Total: \$1,955.13

LEGAL DESCRIPTION: T28 R07-E S08 SENW	PARCEL NO: 068.4.2807.081.0993	CONTROL NO: 85817
---------------------------------------	--------------------------------	-------------------

40 \$242,319.40 0.82855182 \$200,774.18

0	\$0.00	STAT	999999	STATE OF WISCONSIN
0.00464570	\$932.74	CNTY	37	MARATHON COUNTY
0.00322140	\$646.77	MUNI	37068	TOWN OF RIB MOUNTAIN
0.01031910	\$2,071.81	REG	376223	SCH D OF WAUSAU
0.00128970	\$258.94	VTAE	001500	NORTH CENTRAL VTAE DISTRICT

Parcel Total: \$3,910.26



State of Wisconsin / Department of Natural Resources

Tony Evers , Governor

Adam N Payne , Secretary

5/22/2023

Chapter 70.114 - Aids Payment Worksheet For Tax Year 2022(Payment Year 2023) - Payment Due January 31, 2023

3644 of 7056

LEGAL DESCRIPTION: T28 R07-E S08 PT OF NENW				PARCEL NO: 068.4.2807.081.0993				CONTROL NO: 85818	
2.08	\$12,600.21	0.82855182	\$10,439.92	0	\$0.00	STAT	999999	STATE OF WISCONSIN	
				0.00464570	\$48.50	CNTY	37	MARATHON COUNTY	
				0.00322140	\$33.63	MUNI	37068	TOWN OF RIB MOUNTAIN	
				0.01031910	\$107.73	REG	376223	SCH D OF WAUSAU	
				0.00128970	\$13.46	VTAE	001500	NORTH CENTRAL VTAE DISTRICT	
Parcel Total:				\$203.32					

LEGAL DESCRIPTION: T28 R07-E S08 SWNW				PARCEL NO: 068.4.2807.081.0993				CONTROL NO: 85819	
40	\$242,319.40	0.82855182	\$200,774.18	0	\$0.00	STAT	999999	STATE OF WISCONSIN	
				0.00464570	\$932.74	CNTY	37	MARATHON COUNTY	
				0.00322140	\$646.77	MUNI	37068	TOWN OF RIB MOUNTAIN	
				0.01031910	\$2,071.81	REG	376223	SCH D OF WAUSAU	
				0.00128970	\$258.94	VTAE	001500	NORTH CENTRAL VTAE DISTRICT	
Parcel Total:				\$3,910.26					

LEGAL DESCRIPTION: T28 R07-E S08 NWSW				PARCEL NO: 068.4.2807.081.0993				CONTROL NO: 85820	
40	\$242,319.40	0.82855182	\$200,774.18	0	\$0.00	STAT	999999	STATE OF WISCONSIN	
				0.00464570	\$932.74	CNTY	37	MARATHON COUNTY	
				0.00322140	\$646.77	MUNI	37068	TOWN OF RIB MOUNTAIN	
				0.01031910	\$2,071.81	REG	376223	SCH D OF WAUSAU	
				0.00128970	\$258.94	VTAE	001500	NORTH CENTRAL VTAE DISTRICT	
Parcel Total:				\$3,910.26					



State of Wisconsin / Department of Natural Resources

Tony Evers , Governor

Adam N Payne , Secretary

5/22/2023

Chapter 70.114 - Aids Payment Worksheet For Tax Year 2022(Payment Year 2023) - Payment Due January 31, 2023

3645 of 7056

LEGAL DESCRIPTION: T28 R07-E S08 NESW PARCEL NO: 068.4.2807.081.0993 CONTROL NO: 85821

40 \$242,319.40 0.82855182 \$200,774.18

0	\$0.00	STAT	999999	STATE OF WISCONSIN
0.00464570	\$932.74	CNTY	37	MARATHON COUNTY
0.00322140	\$646.77	MUNI	37068	TOWN OF RIB MOUNTAIN
0.01031910	\$2,071.81	REG	376223	SCH D OF WAUSAU
0.00128970	\$258.94	VTAE	001500	NORTH CENTRAL VTAE DISTRICT

Parcel Total: \$3,910.26

File Number Total: \$25,128.12

FILE NO: P 1836 * DATE OF PURCHASE: 06/07/2004 GRANTOR: MARATHON COUNTY HIGHWAY DEPT

LEGAL DESCRIPTION: T28 R07-E S15 PT OF SWSE PARCEL NO: 091467 CONTROL NO: 91467

28.7 \$305,682.15 0.82855182 \$253,273.50

0	\$0.00	STAT	999999	STATE OF WISCONSIN
0.00464570	\$1,176.64	CNTY	37	MARATHON COUNTY
0.00322140	\$815.89	MUNI	37068	TOWN OF RIB MOUNTAIN
0.01031910	\$2,613.56	REG	376223	SCH D OF WAUSAU
0.00128970	\$326.65	VTAE	001500	NORTH CENTRAL VTAE DISTRICT

Parcel Total: \$4,932.74

File Number Total: \$4,932.74



State of Wisconsin / Department of Natural Resources

Tony Evers , Governor

Adam N Payne , Secretary

5/22/2023

Chapter 70.114 - Aids Payment Worksheet For Tax Year 2022(Payment Year 2023) - Payment Due January 31, 2023

3646 of 7056

FILE NO: P 1889 *				DATE OF PURCHASE: 08/14/2006				GRANTOR: RBMTN, LLC			
LEGAL DESCRIPTION: T28 R07-E S09 P LT1-CSM8970				PARCEL NO: 068-2807-094-0989				CONTROL NO: 96916			
2.75	\$152,811.79	0.82855182	\$126,612.49								
				0	\$0.00	STAT	999999	STATE OF WISCONSIN			
				0.00464570	\$588.21	CNTY	37	MARATHON COUNTY			
				0.00322140	\$407.87	MUNI	37068	TOWN OF RIB MOUNTAIN			
				0.01031910	\$1,306.53	REG	376223	SCH D OF WAUSAU			
				0.00128970	\$163.29	VTAE	001500	NORTH CENTRAL VTAE DISTRICT			
Parcel Total:				\$2,465.90							

File Number Total:				\$2,465.90							
--------------------	--	--	--	------------	--	--	--	--	--	--	--

FILE NO: P 1892 *				DATE OF PURCHASE: 01/05/2007				GRANTOR: AMGP LLC			
LEGAL DESCRIPTION: T28 R07-E S08 PT OF NENW				PARCEL NO: 37-068-4-2807-082-0999				CONTROL NO: 97386			
38.87	\$233,961.27	0.82855182	\$193,849.03								
				0	\$0.00	STAT	999999	STATE OF WISCONSIN			
				0.00464570	\$900.57	CNTY	37	MARATHON COUNTY			
				0.00322140	\$624.46	MUNI	37068	TOWN OF RIB MOUNTAIN			
				0.01031910	\$2,000.35	REG	376223	SCH D OF WAUSAU			
				0.00128970	\$250.01	VTAE	001500	NORTH CENTRAL VTAE DISTRICT			
Parcel Total:				\$3,775.39							

File Number Total:				\$3,775.39							
--------------------	--	--	--	------------	--	--	--	--	--	--	--



State of Wisconsin / Department of Natural Resources

Tony Evers , Governor

Adam N Payne , Secretary

5/22/2023

Chapter 70.114 - Aids Payment Worksheet For Tax Year 2022(Payment Year 2023) - Payment Due January 31, 2023

3647 of 7056

FILE NO: PR 40023 *				DATE OF PURCHASE: 02/19/2009				GRANTOR: Richard O Holtz			
LEGAL DESCRIPTION: T28 R07-E S08 PT OF NWNW				PARCEL NO: 37-068-4-2807-082-0996				CONTROL NO: 102482			
12.1	\$141,639.60	0.82855182	\$117,355.75								
				0	\$0.00	STAT	999999	STATE OF WISCONSIN			
				0.00464570	\$545.20	CNTY	37	MARATHON COUNTY			
				0.00322140	\$378.05	MUNI	37068	TOWN OF RIB MOUNTAIN			
				0.01031910	\$1,211.01	REG	376223	SCH D OF WAUSAU			
				0.00128970	\$151.35	VTAE	001500	NORTH CENTRAL VTAE DISTRICT			
Parcel Total:				\$2,285.61							

File Number Total:				\$2,285.61							
--------------------	--	--	--	------------	--	--	--	--	--	--	--

FILE NO: PR 40088 *				DATE OF PURCHASE: 01/24/2011				GRANTOR: Minnesota Mining and Manufac			
LEGAL DESCRIPTION: T28 R07-E S08 PT OF NENW				PARCEL NO: 068-2807-053-0986				CONTROL NO: 120560			
0.76	\$306.89	0.82855182	\$254.28								
				0	\$0.00	STAT	999999	STATE OF WISCONSIN			
				0.00464570	\$1.18	CNTY	37	MARATHON COUNTY			
				0.00322140	\$0.82	MUNI	37068	TOWN OF RIB MOUNTAIN			
				0.01031910	\$2.62	REG	376223	SCH D OF WAUSAU			
				0.00128970	\$0.33	VTAE	001500	NORTH CENTRAL VTAE DISTRICT			
Parcel Total:				\$4.95							

File Number Total:				\$4.95							
--------------------	--	--	--	--------	--	--	--	--	--	--	--



State of Wisconsin / Department of Natural Resources

Tony Evers , Governor

Adam N Payne , Secretary

5/22/2023

Chapter 70.114 - Aids Payment Worksheet For Tax Year 2022(Payment Year 2023) - Payment Due January 31, 2023

3648 of 7056

FILE NO: PR 40243 *		DATE OF PURCHASE: 01/24/2019		GRANTOR: Mountain View Church of Chr	
LEGAL DESCRIPTION: T28 R07-E S15 Pt. Lot 1, CSM 18233		PARCEL NO: 068-2807-154-0996		CONTROL NO: 136902	
0.63	\$355.59	0.82855182	\$294.62		
		0	\$0.00	STAT 999999	STATE OF WISCONSIN
		0.00464570	\$1.37	CNTY 37	MARATHON COUNTY
		0.00322140	\$0.95	MUNI 37068	TOWN OF RIB MOUNTAIN
		0.01031910	\$3.04	REG 376223	SCH D OF WAUSAU
		0.00128970	\$0.38	VTAE 001500	NORTH CENTRAL VTAE DISTRICT
Parcel Total:			\$5.74		
File Number Total:			\$5.74		
Municipality Total:			\$65,942.08		



State of Wisconsin / Department of Natural Resources

Tony Evers , Governor

Adam N Payne , Secretary

5/22/2023

Chapter 70.114 - Aids Payment Worksheet For Tax Year 2022(Payment Year 2023) - Payment Due January 31, 2023

3649 of 7056

DETAIL FOR TOWN OF RINGLE, MARATHON COUNTY

Acres	Est. Adjust. Purch. Price	Level of Assessment	Adjusted Local Value	Net Gen. Tax Rate	Calc. Aid Pay Amount	Taxing Jurisdiction Type	Code	Description
FILE NO: P 1600 D			DATE OF PURCHASE: 02/24/1994			GRANTOR: CHICAGO & NORTH WESTERN TRNS		
LEGAL DESCRIPTION: T28 R09-E S19 PT GV LT 10				PARCEL NO: 73680		CONTROL NO: 73680		
2.87	\$2,619.38	0.86298270	\$2,260.48					
				0	\$0.00	STAT	999999	STATE OF WISCONSIN
				0.00442440	\$10.00	CNTY	37	MARATHON COUNTY
				0.00072590	\$1.64	MUNI	37072	TOWN OF RINGLE
				0.009408	\$21.27	REG	374970	SCH D OF D C EVEREST AREA (ROTHSCHILD)
				0.00122830	\$2.78	VTAE	001500	NORTH CENTRAL VTAE DISTRICT
Parcel Total:					\$35.69			

LEGAL DESCRIPTION: T28 R09-E S19 PT GV LT 11				PARCEL NO: 73681		CONTROL NO: 73681		
1.96	\$1,790.46	0.86298270	\$1,545.14					
				0	\$0.00	STAT	999999	STATE OF WISCONSIN
				0.00442440	\$6.84	CNTY	37	MARATHON COUNTY
				0.00072590	\$1.12	MUNI	37072	TOWN OF RINGLE
				0.009408	\$14.54	REG	374970	SCH D OF D C EVEREST AREA (ROTHSCHILD)
				0.00122830	\$1.90	VTAE	001500	NORTH CENTRAL VTAE DISTRICT
Parcel Total:					\$24.40			



State of Wisconsin / Department of Natural Resources

Tony Evers , Governor

Adam N Payne , Secretary

5/22/2023

Chapter 70.114 - Aids Payment Worksheet For Tax Year 2022(Payment Year 2023) - Payment Due January 31, 2023

3650 of 7056

LEGAL DESCRIPTION: T28 R09-E S19 PT GV LT 7	PARCEL NO: 73682	CONTROL NO: 73682
---	------------------	-------------------

3.88	\$3,541.13	0.86298270	\$3,055.94	
------	------------	------------	------------	--

0	\$0.00	STAT	999999	STATE OF WISCONSIN
0.00442440	\$13.52	CNTY	37	MARATHON COUNTY
0.00072590	\$2.22	MUNI	37072	TOWN OF RINGLE
0.009408	\$28.75	REG	374970	SCH D OF D C EVEREST AREA (ROTHSCHILD)
0.00122830	\$3.75	VTAE	001500	NORTH CENTRAL VTAE DISTRICT

Parcel Total:	\$48.24	
---------------	---------	--

LEGAL DESCRIPTION: T28 R09-E S19 PT GV LT 8	PARCEL NO: 73683	CONTROL NO: 73683
---	------------------	-------------------

3.06	\$2,791.79	0.86298270	\$2,409.27	
------	------------	------------	------------	--

0	\$0.00	STAT	999999	STATE OF WISCONSIN
0.00442440	\$10.66	CNTY	37	MARATHON COUNTY
0.00072590	\$1.75	MUNI	37072	TOWN OF RINGLE
0.009408	\$22.67	REG	374970	SCH D OF D C EVEREST AREA (ROTHSCHILD)
0.00122830	\$2.96	VTAE	001500	NORTH CENTRAL VTAE DISTRICT

Parcel Total:	\$38.04	
---------------	---------	--

LEGAL DESCRIPTION: T28 R09-E S19 PT GV LT 9	PARCEL NO: 73684	CONTROL NO: 73684
---	------------------	-------------------

3.22	\$2,937.68	0.86298270	\$2,535.17	
------	------------	------------	------------	--

0	\$0.00	STAT	999999	STATE OF WISCONSIN
0.00442440	\$11.22	CNTY	37	MARATHON COUNTY
0.00072590	\$1.84	MUNI	37072	TOWN OF RINGLE
0.009408	\$23.85	REG	374970	SCH D OF D C EVEREST AREA (ROTHSCHILD)
0.00122830	\$3.11	VTAE	001500	NORTH CENTRAL VTAE DISTRICT

Parcel Total:	\$40.02	
---------------	---------	--



State of Wisconsin / Department of Natural Resources

Tony Evers , Governor

Adam N Payne , Secretary

5/22/2023

Chapter 70.114 - Aids Payment Worksheet For Tax Year 2022(Payment Year 2023) - Payment Due January 31, 2023

3651 of 7056

LEGAL DESCRIPTION: T28 R09-E S19 PT GV LT 2				PARCEL NO: 73685	CONTROL NO: 73685			
1.16	\$1,061.01	0.86298270	\$915.64					
				0	\$0.00	STAT	999999	STATE OF WISCONSIN
				0.00442440	\$4.05	CNTY	37	MARATHON COUNTY
				0.00072590	\$0.66	MUNI	37072	TOWN OF RINGLE
				0.009408	\$8.61	REG	374970	SCH D OF D C EVEREST AREA (ROTHSCHILD)
				0.00122830	\$1.12	VTAE	001500	NORTH CENTRAL VTAE DISTRICT
Parcel Total:					\$14.44			

LEGAL DESCRIPTION: T28 R09-E S19 PT GV LT 1				PARCEL NO: 73686	CONTROL NO: 73686			
3.05	\$2,891.26	0.86298270	\$2,495.11					
				0	\$0.00	STAT	999999	STATE OF WISCONSIN
				0.00442440	\$11.04	CNTY	37	MARATHON COUNTY
				0.00072590	\$1.81	MUNI	37072	TOWN OF RINGLE
				0.009408	\$23.47	REG	374970	SCH D OF D C EVEREST AREA (ROTHSCHILD)
				0.00122830	\$3.06	VTAE	001500	NORTH CENTRAL VTAE DISTRICT
Parcel Total:					\$39.38			

LEGAL DESCRIPTION: T28 R09-E S19 PT OF NENE				PARCEL NO: 73687	CONTROL NO: 73687			
3.11	\$2,838.21	0.86298270	\$2,449.33					
				0	\$0.00	STAT	999999	STATE OF WISCONSIN
				0.00442440	\$10.84	CNTY	37	MARATHON COUNTY
				0.00072590	\$1.78	MUNI	37072	TOWN OF RINGLE
				0.009408	\$23.04	REG	374970	SCH D OF D C EVEREST AREA (ROTHSCHILD)
				0.00122830	\$3.01	VTAE	001500	NORTH CENTRAL VTAE DISTRICT
Parcel Total:					\$38.67			



State of Wisconsin / Department of Natural Resources

Tony Evers , Governor

Adam N Payne , Secretary

5/22/2023

Chapter 70.114 - Aids Payment Worksheet For Tax Year 2022(Payment Year 2023) - Payment Due January 31, 2023

3652 of 7056

LEGAL DESCRIPTION: T28 R09-E S19 PT OF NWNE				PARCEL NO: 73689				CONTROL NO: 73689			
3.08	\$2,811.69	0.86298270	\$2,426.44								
				0	\$0.00	STAT	999999	STATE OF WISCONSIN			
				0.00442440	\$10.74	CNTY	37	MARATHON COUNTY			
				0.00072590	\$1.76	MUNI	37072	TOWN OF RINGLE			
				0.009408	\$22.83	REG	374970	SCH D OF D C EVEREST AREA (ROTHSCHILD)			
				0.00122830	\$2.98	VTAE	001500	NORTH CENTRAL VTAE DISTRICT			
Parcel Total:					\$38.31						

LEGAL DESCRIPTION: T28 R09-E S20 PT OF NENW				PARCEL NO: 73691				CONTROL NO: 73691			
3.17	\$2,891.26	0.86298270	\$2,495.11								
				0	\$0.00	STAT	999999	STATE OF WISCONSIN			
				0.00442440	\$11.04	CNTY	37	MARATHON COUNTY			
				0.00072590	\$1.81	MUNI	37072	TOWN OF RINGLE			
				0.009408	\$23.47	REG	374970	SCH D OF D C EVEREST AREA (ROTHSCHILD)			
				0.00122830	\$3.06	VTAE	001500	NORTH CENTRAL VTAE DISTRICT			
Parcel Total:					\$39.38						

LEGAL DESCRIPTION: T28 R09-E S20 PT OF NESE				PARCEL NO: 73692				CONTROL NO: 73692			
2.89	\$2,639.27	0.86298270	\$2,277.65								
				0	\$0.00	STAT	999999	STATE OF WISCONSIN			
				0.00442440	\$10.08	CNTY	37	MARATHON COUNTY			
				0.00072590	\$1.65	MUNI	37072	TOWN OF RINGLE			
				0.009408	\$21.43	REG	374970	SCH D OF D C EVEREST AREA (ROTHSCHILD)			
				0.00122830	\$2.80	VTAE	001500	NORTH CENTRAL VTAE DISTRICT			
Parcel Total:					\$35.96						



State of Wisconsin / Department of Natural Resources

Tony Evers , Governor

Adam N Payne , Secretary

5/22/2023

Chapter 70.114 - Aids Payment Worksheet For Tax Year 2022(Payment Year 2023) - Payment Due January 31, 2023

3653 of 7056

LEGAL DESCRIPTION: T28 R09-E S20 PT OF NWNE				PARCEL NO: 73693				CONTROL NO: 73693			
1.33	\$1,213.53	0.86298270	\$1,047.26								
				0	\$0.00	STAT	999999	STATE OF WISCONSIN			
				0.00442440	\$4.63	CNTY	37	MARATHON COUNTY			
				0.00072590	\$0.76	MUNI	37072	TOWN OF RINGLE			
				0.009408	\$9.85	REG	374970	SCH D OF D C EVEREST AREA (ROTHSCHILD)			
				0.00122830	\$1.29	VTAE	001500	NORTH CENTRAL VTAE DISTRICT			
				Parcel Total:	\$16.53						

LEGAL DESCRIPTION: T28 R09-E S20 PT OF NWNW				PARCEL NO: 73694				CONTROL NO: 73694			
2.97	\$2,712.22	0.86298270	\$2,340.60								
				0	\$0.00	STAT	999999	STATE OF WISCONSIN			
				0.00442440	\$10.36	CNTY	37	MARATHON COUNTY			
				0.00072590	\$1.70	MUNI	37072	TOWN OF RINGLE			
				0.009408	\$22.02	REG	374970	SCH D OF D C EVEREST AREA (ROTHSCHILD)			
				0.00122830	\$2.87	VTAE	001500	NORTH CENTRAL VTAE DISTRICT			
				Parcel Total:	\$36.95						

LEGAL DESCRIPTION: T28 R09-E S20 PT OF SENE				PARCEL NO: 73695				CONTROL NO: 73695			
2.51	\$2,294.44	0.86298270	\$1,980.06								
				0	\$0.00	STAT	999999	STATE OF WISCONSIN			
				0.00442440	\$8.76	CNTY	37	MARATHON COUNTY			
				0.00072590	\$1.44	MUNI	37072	TOWN OF RINGLE			
				0.009408	\$18.63	REG	374970	SCH D OF D C EVEREST AREA (ROTHSCHILD)			
				0.00122830	\$2.43	VTAE	001500	NORTH CENTRAL VTAE DISTRICT			
				Parcel Total:	\$31.26						



State of Wisconsin / Department of Natural Resources

Tony Evers , Governor

Adam N Payne , Secretary

5/22/2023

Chapter 70.114 - Aids Payment Worksheet For Tax Year 2022(Payment Year 2023) - Payment Due January 31, 2023

3654 of 7056

LEGAL DESCRIPTION: T28 R09-E S20 PT OF SWNE				PARCEL NO: 73696				CONTROL NO: 73696	
2.51	\$2,294.44	0.86298270	\$1,980.06						
				0	\$0.00	STAT	999999	STATE OF WISCONSIN	
				0.00442440	\$8.76	CNTY	37	MARATHON COUNTY	
				0.00072590	\$1.44	MUNI	37072	TOWN OF RINGLE	
				0.009408	\$18.63	REG	374970	SCH D OF D C EVEREST AREA (ROTSCCHILD)	
				0.00122830	\$2.43	VTAE	001500	NORTH CENTRAL VTAE DISTRICT	
Parcel Total:					\$31.26				

LEGAL DESCRIPTION: T28 R09-E S21 PT OF NESW				PARCEL NO: 73697				CONTROL NO: 73697	
0.01	\$6.63	0.86298270	\$5.72						
				0	\$0.00	STAT	999999	STATE OF WISCONSIN	
				0.00442440	\$0.03	CNTY	37	MARATHON COUNTY	
				0.00072590	\$0.00	MUNI	37072	TOWN OF RINGLE	
				0.009408	\$0.05	REG	374970	SCH D OF D C EVEREST AREA (ROTSCCHILD)	
				0.00122830	\$0.01	VTAE	001500	NORTH CENTRAL VTAE DISTRICT	
Parcel Total:					\$0.09				

LEGAL DESCRIPTION: T28 R09-E S21 PT OF NWSW				PARCEL NO: 73698				CONTROL NO: 73698	
8.95	\$8,428.43	0.86298270	\$7,273.59						
				0	\$0.00	STAT	999999	STATE OF WISCONSIN	
				0.00442440	\$32.18	CNTY	37	MARATHON COUNTY	
				0.00072590	\$5.28	MUNI	37072	TOWN OF RINGLE	
				0.009408	\$68.43	REG	374970	SCH D OF D C EVEREST AREA (ROTSCCHILD)	
				0.00122830	\$8.93	VTAE	001500	NORTH CENTRAL VTAE DISTRICT	
Parcel Total:					\$114.82				



State of Wisconsin / Department of Natural Resources

Tony Evers , Governor

Adam N Payne , Secretary

5/22/2023

Chapter 70.114 - Aids Payment Worksheet For Tax Year 2022(Payment Year 2023) - Payment Due January 31, 2023

3655 of 7056

LEGAL DESCRIPTION: T28 R09-E S21 PT OF SESE	PARCEL NO: 73699	CONTROL NO: 73699
---	------------------	-------------------

3.11	\$2,838.21	0.86298270	\$2,449.33	
------	------------	------------	------------	--

0	\$0.00	STAT	999999	STATE OF WISCONSIN
0.00442440	\$10.84	CNTY	37	MARATHON COUNTY
0.00072590	\$1.78	MUNI	37072	TOWN OF RINGLE
0.009408	\$23.04	REG	374970	SCH D OF D C EVEREST AREA (ROTHSCHILD)
0.00122830	\$3.01	VTAE	001500	NORTH CENTRAL VTAE DISTRICT

Parcel Total:	\$38.67	
---------------	---------	--

LEGAL DESCRIPTION: T28 R09-E S21 PT OF SESW	PARCEL NO: 73700	CONTROL NO: 73700
---	------------------	-------------------

3.26	\$2,977.47	0.86298270	\$2,569.51	
------	------------	------------	------------	--

0	\$0.00	STAT	999999	STATE OF WISCONSIN
0.00442440	\$11.37	CNTY	37	MARATHON COUNTY
0.00072590	\$1.87	MUNI	37072	TOWN OF RINGLE
0.009408	\$24.17	REG	374970	SCH D OF D C EVEREST AREA (ROTHSCHILD)
0.00122830	\$3.16	VTAE	001500	NORTH CENTRAL VTAE DISTRICT

Parcel Total:	\$40.57	
---------------	---------	--

LEGAL DESCRIPTION: T28 R09-E S21 PT OF SWSW	PARCEL NO: 73701	CONTROL NO: 73701
---	------------------	-------------------

0.15	\$139.26	0.86298270	\$120.18	
------	----------	------------	----------	--

0	\$0.00	STAT	999999	STATE OF WISCONSIN
0.00442440	\$0.53	CNTY	37	MARATHON COUNTY
0.00072590	\$0.09	MUNI	37072	TOWN OF RINGLE
0.009408	\$1.13	REG	374970	SCH D OF D C EVEREST AREA (ROTHSCHILD)
0.00122830	\$0.15	VTAE	001500	NORTH CENTRAL VTAE DISTRICT

Parcel Total:	\$1.90	
---------------	--------	--



State of Wisconsin / Department of Natural Resources

Tony Evers , Governor

Adam N Payne , Secretary

5/22/2023

Chapter 70.114 - Aids Payment Worksheet For Tax Year 2022(Payment Year 2023) - Payment Due January 31, 2023

3656 of 7056

LEGAL DESCRIPTION: T28 R09-E S21 PT OF SWSE				PARCEL NO: 73702			CONTROL NO: 73702		
3.12	\$2,851.48	0.86298270	\$2,460.77						
				0	\$0.00	STAT	999999	STATE OF WISCONSIN	
				0.00442440	\$10.89	CNTY	37	MARATHON COUNTY	
				0.00072590	\$1.79	MUNI	37072	TOWN OF RINGLE	
				0.009408	\$23.15	REG	374970	SCH D OF D C EVEREST AREA (ROTHSCHILD)	
				0.00122830	\$3.02	VTAE	001500	NORTH CENTRAL VTAE DISTRICT	
Parcel Total:					\$38.85				

LEGAL DESCRIPTION: T28 R09-E S22 PT OF SWSW				PARCEL NO: 73703			CONTROL NO: 73703		
0.19	\$172.41	0.86298270	\$148.79						
				0	\$0.00	STAT	999999	STATE OF WISCONSIN	
				0.00442440	\$0.66	CNTY	37	MARATHON COUNTY	
				0.00072590	\$0.11	MUNI	37072	TOWN OF RINGLE	
				0.009408	\$1.40	REG	374970	SCH D OF D C EVEREST AREA (ROTHSCHILD)	
				0.00122830	\$0.18	VTAE	001500	NORTH CENTRAL VTAE DISTRICT	
Parcel Total:					\$2.35				

LEGAL DESCRIPTION: T28 R09-E S23 PT OF SESE				PARCEL NO: 73704			CONTROL NO: 73704		
2.59	\$2,367.39	0.86298270	\$2,043.01						
				0	\$0.00	STAT	999999	STATE OF WISCONSIN	
				0.00442440	\$9.04	CNTY	37	MARATHON COUNTY	
				0.00072590	\$1.48	MUNI	37072	TOWN OF RINGLE	
				0.009408	\$19.22	REG	374970	SCH D OF D C EVEREST AREA (ROTHSCHILD)	
				0.00122830	\$2.51	VTAE	001500	NORTH CENTRAL VTAE DISTRICT	
Parcel Total:					\$32.25				



State of Wisconsin / Department of Natural Resources

Tony Evers , Governor

Adam N Payne , Secretary

5/22/2023

Chapter 70.114 - Aids Payment Worksheet For Tax Year 2022(Payment Year 2023) - Payment Due January 31, 2023

3657 of 7056

LEGAL DESCRIPTION: T28 R09-E S24 PT OF NWSE				PARCEL NO: 73705				CONTROL NO: 73705			
0.68	\$623.35	0.86298270	\$537.94								
				0	\$0.00	STAT	999999	STATE OF WISCONSIN			
				0.00442440	\$2.38	CNTY	37	MARATHON COUNTY			
				0.00072590	\$0.39	MUNI	37072	TOWN OF RINGLE			
				0.009408	\$5.06	REG	374970	SCH D OF D C EVEREST AREA (ROTSCCHILD)			
				0.00122830	\$0.66	VTAE	001500	NORTH CENTRAL VTAE DISTRICT			
				Parcel Total:	\$8.49						

LEGAL DESCRIPTION: T28 R09-E S24 PT OF SESW				PARCEL NO: 73706				CONTROL NO: 73706			
3.15	\$2,878.00	0.86298270	\$2,483.66								
				0	\$0.00	STAT	999999	STATE OF WISCONSIN			
				0.00442440	\$10.99	CNTY	37	MARATHON COUNTY			
				0.00072590	\$1.80	MUNI	37072	TOWN OF RINGLE			
				0.009408	\$23.37	REG	374970	SCH D OF D C EVEREST AREA (ROTSCCHILD)			
				0.00122830	\$3.05	VTAE	001500	NORTH CENTRAL VTAE DISTRICT			
				Parcel Total:	\$39.21						

LEGAL DESCRIPTION: T28 R09-E S24 PT OF SWSE				PARCEL NO: 73707				CONTROL NO: 73707			
2.52	\$2,301.07	0.86298270	\$1,985.79								
				0	\$0.00	STAT	999999	STATE OF WISCONSIN			
				0.00442440	\$8.79	CNTY	37	MARATHON COUNTY			
				0.00072590	\$1.44	MUNI	37072	TOWN OF RINGLE			
				0.009408	\$18.68	REG	374970	SCH D OF D C EVEREST AREA (ROTSCCHILD)			
				0.00122830	\$2.44	VTAE	001500	NORTH CENTRAL VTAE DISTRICT			
				Parcel Total:	\$31.35						



State of Wisconsin / Department of Natural Resources

Tony Evers , Governor

Adam N Payne , Secretary

5/22/2023

Chapter 70.114 - Aids Payment Worksheet For Tax Year 2022(Payment Year 2023) - Payment Due January 31, 2023

3658 of 7056

LEGAL DESCRIPTION: T28 R09-E S24 PT OF SWSW				PARCEL NO: 73708			CONTROL NO: 73708		
3.15	\$2,878.00	0.86298270	\$2,483.66						
				0	\$0.00	STAT	999999	STATE OF WISCONSIN	
				0.00442440	\$10.99	CNTY	37	MARATHON COUNTY	
				0.00072590	\$1.80	MUNI	37072	TOWN OF RINGLE	
				0.009408	\$23.37	REG	374970	SCH D OF D C EVEREST AREA (ROTHSCHILD)	
				0.00122830	\$3.05	VTAE	001500	NORTH CENTRAL VTAE DISTRICT	
Parcel Total:					\$39.21				

LEGAL DESCRIPTION: T28 R09-E S26 PT OF NENE				PARCEL NO: 73709			CONTROL NO: 73709		
0.53	\$484.09	0.86298270	\$417.76						
				0	\$0.00	STAT	999999	STATE OF WISCONSIN	
				0.00442440	\$1.85	CNTY	37	MARATHON COUNTY	
				0.00072590	\$0.30	MUNI	37072	TOWN OF RINGLE	
				0.009408	\$3.93	REG	374970	SCH D OF D C EVEREST AREA (ROTHSCHILD)	
				0.00122830	\$0.51	VTAE	001500	NORTH CENTRAL VTAE DISTRICT	
Parcel Total:					\$6.59				

LEGAL DESCRIPTION: T28 R09-E S26 PT OF NENW				PARCEL NO: 73710			CONTROL NO: 73710		
3.09	\$2,818.32	0.86298270	\$2,432.16						
				0	\$0.00	STAT	999999	STATE OF WISCONSIN	
				0.00442440	\$10.76	CNTY	37	MARATHON COUNTY	
				0.00072590	\$1.77	MUNI	37072	TOWN OF RINGLE	
				0.009408	\$22.88	REG	374970	SCH D OF D C EVEREST AREA (ROTHSCHILD)	
				0.00122830	\$2.99	VTAE	001500	NORTH CENTRAL VTAE DISTRICT	
Parcel Total:					\$38.40				



State of Wisconsin / Department of Natural Resources

Tony Evers , Governor

Adam N Payne , Secretary

5/22/2023

Chapter 70.114 - Aids Payment Worksheet For Tax Year 2022(Payment Year 2023) - Payment Due January 31, 2023

3659 of 7056

LEGAL DESCRIPTION: T28 R09-E S26 PT OF NWNE				PARCEL NO: 73711			CONTROL NO: 73711		
3.21	\$2,931.05	0.86298270	\$2,529.45						
				0	\$0.00	STAT	999999	STATE OF WISCONSIN	
				0.00442440	\$11.19	CNTY	37	MARATHON COUNTY	
				0.00072590	\$1.84	MUNI	37072	TOWN OF RINGLE	
				0.009408	\$23.80	REG	374970	SCH D OF D C EVEREST AREA (ROTHSCHILD)	
				0.00122830	\$3.11	VTAE	001500	NORTH CENTRAL VTAE DISTRICT	
Parcel Total:					\$39.94				

LEGAL DESCRIPTION: T28 R09-E S26 PT OF NWNW				PARCEL NO: 73712			CONTROL NO: 73712		
3.06	\$2,791.79	0.86298270	\$2,409.27						
				0	\$0.00	STAT	999999	STATE OF WISCONSIN	
				0.00442440	\$10.66	CNTY	37	MARATHON COUNTY	
				0.00072590	\$1.75	MUNI	37072	TOWN OF RINGLE	
				0.009408	\$22.67	REG	374970	SCH D OF D C EVEREST AREA (ROTHSCHILD)	
				0.00122830	\$2.96	VTAE	001500	NORTH CENTRAL VTAE DISTRICT	
Parcel Total:					\$38.04				

LEGAL DESCRIPTION: T28 R09-E S27 PT OF NENE				PARCEL NO: 73713			CONTROL NO: 73713		
3.02	\$2,758.64	0.86298270	\$2,380.66						
				0	\$0.00	STAT	999999	STATE OF WISCONSIN	
				0.00442440	\$10.53	CNTY	37	MARATHON COUNTY	
				0.00072590	\$1.73	MUNI	37072	TOWN OF RINGLE	
				0.009408	\$22.40	REG	374970	SCH D OF D C EVEREST AREA (ROTHSCHILD)	
				0.00122830	\$2.92	VTAE	001500	NORTH CENTRAL VTAE DISTRICT	
Parcel Total:					\$37.58				



State of Wisconsin / Department of Natural Resources

Tony Evers , Governor

Adam N Payne , Secretary

5/22/2023

Chapter 70.114 - Aids Payment Worksheet For Tax Year 2022(Payment Year 2023) - Payment Due January 31, 2023

3660 of 7056

LEGAL DESCRIPTION: T28 R09-E S27 PT OF NENW				PARCEL NO: 73714			CONTROL NO: 73714		
3.11	\$2,838.21	0.86298270	\$2,449.33						
				0	\$0.00	STAT	999999	STATE OF WISCONSIN	
				0.00442440	\$10.84	CNTY	37	MARATHON COUNTY	
				0.00072590	\$1.78	MUNI	37072	TOWN OF RINGLE	
				0.009408	\$23.04	REG	374970	SCH D OF D C EVEREST AREA (ROTHSCHILD)	
				0.00122830	\$3.01	VTAE	001500	NORTH CENTRAL VTAE DISTRICT	
Parcel Total:					\$38.67				

LEGAL DESCRIPTION: T28 R09-E S27 PT OF NWNE				PARCEL NO: 73715			CONTROL NO: 73715		
3.08	\$2,811.69	0.86298270	\$2,426.44						
				0	\$0.00	STAT	999999	STATE OF WISCONSIN	
				0.00442440	\$10.74	CNTY	37	MARATHON COUNTY	
				0.00072590	\$1.76	MUNI	37072	TOWN OF RINGLE	
				0.009408	\$22.83	REG	374970	SCH D OF D C EVEREST AREA (ROTHSCHILD)	
				0.00122830	\$2.98	VTAE	001500	NORTH CENTRAL VTAE DISTRICT	
Parcel Total:					\$38.31				

LEGAL DESCRIPTION: T28 R09-E S27 PT OF NWNW				PARCEL NO: 73716			CONTROL NO: 73716		
3.01	\$2,745.37	0.86298270	\$2,369.21						
				0	\$0.00	STAT	999999	STATE OF WISCONSIN	
				0.00442440	\$10.48	CNTY	37	MARATHON COUNTY	
				0.00072590	\$1.72	MUNI	37072	TOWN OF RINGLE	
				0.009408	\$22.29	REG	374970	SCH D OF D C EVEREST AREA (ROTHSCHILD)	
				0.00122830	\$2.91	VTAE	001500	NORTH CENTRAL VTAE DISTRICT	
Parcel Total:					\$37.40				



State of Wisconsin / Department of Natural Resources

Tony Evers , Governor

Adam N Payne , Secretary

5/22/2023

Chapter 70.114 - Aids Payment Worksheet For Tax Year 2022(Payment Year 2023) - Payment Due January 31, 2023

3661 of 7056

LEGAL DESCRIPTION: T28 R09-E S28 PT OF NENE	PARCEL NO: 73717	CONTROL NO: 73717
---	------------------	-------------------

0.05	\$46.42	0.86298270	\$40.06	
------	---------	------------	---------	--

0	\$0.00	STAT	999999	STATE OF WISCONSIN
---	--------	------	--------	--------------------

0.00442440	\$0.18	CNTY	37	MARATHON COUNTY
------------	--------	------	----	-----------------

0.00072590	\$0.03	MUNI	37072	TOWN OF RINGLE
------------	--------	------	-------	----------------

0.009408	\$0.38	REG	374970	SCH D OF D C EVEREST AREA (ROTHSCHILD)
----------	--------	-----	--------	--

0.00122830	\$0.05	VTAE	001500	NORTH CENTRAL VTAE DISTRICT
------------	--------	------	--------	-----------------------------

Parcel Total:	\$0.64			
---------------	--------	--	--	--

LEGAL DESCRIPTION: T28 R09-E S19 PT GV LT 12	PARCEL NO: 78762	CONTROL NO: 78762
--	------------------	-------------------

0.12	\$85.29	0.86298270	\$73.60	
------	---------	------------	---------	--

0	\$0.00	STAT	999999	STATE OF WISCONSIN
---	--------	------	--------	--------------------

0.00442440	\$0.33	CNTY	37	MARATHON COUNTY
------------	--------	------	----	-----------------

0.00072590	\$0.05	MUNI	37072	TOWN OF RINGLE
------------	--------	------	-------	----------------

0.009408	\$0.69	REG	374970	SCH D OF D C EVEREST AREA (ROTHSCHILD)
----------	--------	-----	--------	--

0.00122830	\$0.09	VTAE	001500	NORTH CENTRAL VTAE DISTRICT
------------	--------	------	--------	-----------------------------

Parcel Total:	\$1.16			
---------------	--------	--	--	--

File Number Total:	\$1,173.02			
--------------------	------------	--	--	--



State of Wisconsin / Department of Natural Resources

Tony Evers , Governor

Adam N Payne , Secretary

5/22/2023

Chapter 70.114 - Aids Payment Worksheet For Tax Year 2022(Payment Year 2023) - Payment Due January 31, 2023

3662 of 7056

FILE NO: P 1677 *				DATE OF PURCHASE: 09/10/1996				GRANTOR: JOHN E ARMSTRONG			
LEGAL DESCRIPTION: T28 R09-E S19 PT GV LT 9				PARCEL NO: 36.192809.GL.9.1				CONTROL NO: 77282			
3.4	\$15,051.34	0.86298270	\$12,989.04								
				0	\$0.00	STAT	999999	STATE OF WISCONSIN			
				0.00442440	\$57.47	CNTY	37	MARATHON COUNTY			
				0.00072590	\$9.43	MUNI	37072	TOWN OF RINGLE			
				0.009408	\$122.20	REG	374970	SCH D OF D C EVEREST AREA (ROTHSCHILD)			
				0.00122830	\$15.95	VTAE	001500	NORTH CENTRAL VTAE DISTRICT			
				Parcel Total:		\$205.05					

				File Number Total:		\$205.05					
--	--	--	--	--------------------	--	----------	--	--	--	--	--

FILE NO: P 1907 *				DATE OF PURCHASE: 08/13/2007				GRANTOR: Wausau Timberlands Co Llc			
LEGAL DESCRIPTION: T28 R09-E S01 PT OF NWNE				PARCEL NO: 36.12809.2				CONTROL NO: 103853			
37	\$152,517.09	0.86298270	\$131,619.61								
				0	\$0.00	STAT	999999	STATE OF WISCONSIN			
				0.00442440	\$582.33	CNTY	37	MARATHON COUNTY			
				0.00072590	\$95.54	MUNI	37072	TOWN OF RINGLE			
				0.009408	\$1,238.28	REG	374970	SCH D OF D C EVEREST AREA (ROTHSCHILD)			
				0.00122830	\$161.67	VTAE	001500	NORTH CENTRAL VTAE DISTRICT			
				Parcel Total:		\$2,077.82					



State of Wisconsin / Department of Natural Resources

Tony Evers , Governor

Adam N Payne , Secretary

5/22/2023

Chapter 70.114 - Aids Payment Worksheet For Tax Year 2022(Payment Year 2023) - Payment Due January 31, 2023

3663 of 7056

LEGAL DESCRIPTION: T28 R09-E S01 SWNE				PARCEL NO: 36. 12809.3				CONTROL NO: 103854	
40	\$164,217.60	0.86298270	\$141,716.95						
				0	\$0.00	STAT	999999	STATE OF WISCONSIN	
				0.00442440	\$627.01	CNTY	37	MARATHON COUNTY	
				0.00072590	\$102.87	MUNI	37072	TOWN OF RINGLE	
				0.009408	\$1,333.27	REG	374970	SCH D OF D C EVEREST AREA (ROTHSCHILD)	
				0.00122830	\$174.07	VTAE	001500	NORTH CENTRAL VTAE DISTRICT	
Parcel Total:					\$2,237.22				

LEGAL DESCRIPTION: T28 R09-E S01 SENW				PARCEL NO: 36. 12809.8				CONTROL NO: 103855	
40	\$164,217.60	0.86298270	\$141,716.95						
				0	\$0.00	STAT	999999	STATE OF WISCONSIN	
				0.00442440	\$627.01	CNTY	37	MARATHON COUNTY	
				0.00072590	\$102.87	MUNI	37072	TOWN OF RINGLE	
				0.009408	\$1,333.27	REG	374970	SCH D OF D C EVEREST AREA (ROTHSCHILD)	
				0.00122830	\$174.07	VTAE	001500	NORTH CENTRAL VTAE DISTRICT	
Parcel Total:					\$2,237.22				

LEGAL DESCRIPTION: T28 R09-E S01 SWNW				PARCEL NO: 36. 12809.7				CONTROL NO: 103856	
40	\$164,217.60	0.86298270	\$141,716.95						
				0	\$0.00	STAT	999999	STATE OF WISCONSIN	
				0.00442440	\$627.01	CNTY	37	MARATHON COUNTY	
				0.00072590	\$102.87	MUNI	37072	TOWN OF RINGLE	
				0.009408	\$1,333.27	REG	374970	SCH D OF D C EVEREST AREA (ROTHSCHILD)	
				0.00122830	\$174.07	VTAE	001500	NORTH CENTRAL VTAE DISTRICT	
Parcel Total:					\$2,237.22				



State of Wisconsin / Department of Natural Resources

Tony Evers , Governor

Adam N Payne , Secretary

5/22/2023

Chapter 70.114 - Aids Payment Worksheet For Tax Year 2022(Payment Year 2023) - Payment Due January 31, 2023

3664 of 7056

File Number Total: \$8,789.48

FILE NO: P 1923 * DATE OF PURCHASE: 03/28/2008 GRANTOR: Wausau Timberlands Co, LLC

LEGAL DESCRIPTION: T28 R09-E S11 PT OF SWSE PARCEL NO: 072-2809-114-0995 CONTROL NO: 104843

33.34 \$97,188.89 0.86298270 \$83,872.33

0 \$0.00 STAT 999999 STATE OF WISCONSIN

0.00442440 \$371.08 CNTY 37 MARATHON COUNTY

0.00072590 \$60.88 MUNI 37072 TOWN OF RINGLE

0.009408 \$789.07 REG 374970 SCH D OF D C EVEREST AREA (ROTSCCHILD)

0.00122830 \$103.02 VTAE 001500 NORTH CENTRAL VTAE DISTRICT

Parcel Total: \$1,324.05

LEGAL DESCRIPTION: T28 R09-E S11 PT OF SESE PARCEL NO: 072-2809-114-0994 CONTROL NO: 104844

33.34 \$97,188.89 0.86298270 \$83,872.33

0 \$0.00 STAT 999999 STATE OF WISCONSIN

0.00442440 \$371.08 CNTY 37 MARATHON COUNTY

0.00072590 \$60.88 MUNI 37072 TOWN OF RINGLE

0.009408 \$789.07 REG 374970 SCH D OF D C EVEREST AREA (ROTSCCHILD)

0.00122830 \$103.02 VTAE 001500 NORTH CENTRAL VTAE DISTRICT

Parcel Total: \$1,324.05



State of Wisconsin / Department of Natural Resources

Tony Evers , Governor

Adam N Payne , Secretary

5/22/2023

Chapter 70.114 - Aids Payment Worksheet For Tax Year 2022(Payment Year 2023) - Payment Due January 31, 2023

3665 of 7056

LEGAL DESCRIPTION: T28 R09-E S12 NESW				PARCEL NO: 072-2809-123-0999				CONTROL NO: 104845	
40	\$116,603.35	0.86298270	\$100,626.67	0	\$0.00	STAT	999999	STATE OF WISCONSIN	
				0.00442440	\$445.21	CNTY	37	MARATHON COUNTY	
				0.00072590	\$73.04	MUNI	37072	TOWN OF RINGLE	
				0.009408	\$946.69	REG	374970	SCH D OF D C EVEREST AREA (ROTHSCHILD)	
				0.00122830	\$123.60	VTAE	001500	NORTH CENTRAL VTAE DISTRICT	
Parcel Total:				\$1,588.54					

LEGAL DESCRIPTION: T28 R09-E S12 SESW				PARCEL NO: 072-2809-123-0996				CONTROL NO: 104846	
40	\$116,603.35	0.86298270	\$100,626.67	0	\$0.00	STAT	999999	STATE OF WISCONSIN	
				0.00442440	\$445.21	CNTY	37	MARATHON COUNTY	
				0.00072590	\$73.04	MUNI	37072	TOWN OF RINGLE	
				0.009408	\$946.69	REG	374970	SCH D OF D C EVEREST AREA (ROTHSCHILD)	
				0.00122830	\$123.60	VTAE	001500	NORTH CENTRAL VTAE DISTRICT	
Parcel Total:				\$1,588.54					

LEGAL DESCRIPTION: T28 R09-E S12 PT OF NWSW				PARCEL NO: 072-2809-123-0998				CONTROL NO: 104847	
33.33	\$97,159.74	0.86298270	\$83,847.17	0	\$0.00	STAT	999999	STATE OF WISCONSIN	
				0.00442440	\$370.97	CNTY	37	MARATHON COUNTY	
				0.00072590	\$60.86	MUNI	37072	TOWN OF RINGLE	
				0.009408	\$788.83	REG	374970	SCH D OF D C EVEREST AREA (ROTHSCHILD)	
				0.00122830	\$102.99	VTAE	001500	NORTH CENTRAL VTAE DISTRICT	
Parcel Total:				\$1,323.65					



State of Wisconsin / Department of Natural Resources

Tony Evers , Governor

Adam N Payne , Secretary

5/22/2023

Chapter 70.114 - Aids Payment Worksheet For Tax Year 2022(Payment Year 2023) - Payment Due January 31, 2023

3666 of 7056

LEGAL DESCRIPTION: T28 R09-E S12 PT OF SWSW				PARCEL NO: 072-2809-123-0997				CONTROL NO: 104848	
39.54	\$115,262.40	0.86298270	\$99,469.46						
				0	\$0.00	STAT	999999	STATE OF WISCONSIN	
				0.00442440	\$440.09	CNTY	37	MARATHON COUNTY	
				0.00072590	\$72.20	MUNI	37072	TOWN OF RINGLE	
				0.009408	\$935.81	REG	374970	SCH D OF D C EVEREST AREA (ROTSCCHILD)	
				0.00122830	\$122.18	VTAE	001500	NORTH CENTRAL VTAE DISTRICT	
Parcel Total:					\$1,570.28				

LEGAL DESCRIPTION: T28 R09-E S13 NWNW				PARCEL NO: 072-2809-132-0998				CONTROL NO: 104849	
40	\$116,603.35	0.86298270	\$100,626.67						
				0	\$0.00	STAT	999999	STATE OF WISCONSIN	
				0.00442440	\$445.21	CNTY	37	MARATHON COUNTY	
				0.00072590	\$73.04	MUNI	37072	TOWN OF RINGLE	
				0.009408	\$946.69	REG	374970	SCH D OF D C EVEREST AREA (ROTSCCHILD)	
				0.00122830	\$123.60	VTAE	001500	NORTH CENTRAL VTAE DISTRICT	
Parcel Total:					\$1,588.54				

LEGAL DESCRIPTION: T28 R09-E S13 SWNW				PARCEL NO: 072-2809-132-0997				CONTROL NO: 104850	
40	\$116,603.35	0.86298270	\$100,626.67						
				0	\$0.00	STAT	999999	STATE OF WISCONSIN	
				0.00442440	\$445.21	CNTY	37	MARATHON COUNTY	
				0.00072590	\$73.04	MUNI	37072	TOWN OF RINGLE	
				0.009408	\$946.69	REG	374970	SCH D OF D C EVEREST AREA (ROTSCCHILD)	
				0.00122830	\$123.60	VTAE	001500	NORTH CENTRAL VTAE DISTRICT	
Parcel Total:					\$1,588.54				



State of Wisconsin / Department of Natural Resources

Tony Evers , Governor

Adam N Payne , Secretary

5/22/2023

Chapter 70.114 - Aids Payment Worksheet For Tax Year 2022(Payment Year 2023) - Payment Due January 31, 2023

3667 of 7056

LEGAL DESCRIPTION: T28 R09-E S14 NWNE				PARCEL NO: 072-2809-141-0998				CONTROL NO: 104851	
40	\$116,603.35	0.86298270	\$100,626.67	0	\$0.00	STAT	999999	STATE OF WISCONSIN	
				0.00442440	\$445.21	CNTY	37	MARATHON COUNTY	
				0.00072590	\$73.04	MUNI	37072	TOWN OF RINGLE	
				0.009408	\$946.69	REG	374970	SCH D OF D C EVEREST AREA (ROTSCCHILD)	
				0.00122830	\$123.60	VTAE	001500	NORTH CENTRAL VTAE DISTRICT	
Parcel Total:				\$1,588.54					

LEGAL DESCRIPTION: T28 R09-E S14 SWNE				PARCEL NO: 072-2809-141-0997				CONTROL NO: 104852	
40	\$116,603.35	0.86298270	\$100,626.67	0	\$0.00	STAT	999999	STATE OF WISCONSIN	
				0.00442440	\$445.21	CNTY	37	MARATHON COUNTY	
				0.00072590	\$73.04	MUNI	37072	TOWN OF RINGLE	
				0.009408	\$946.69	REG	374970	SCH D OF D C EVEREST AREA (ROTSCCHILD)	
				0.00122830	\$123.60	VTAE	001500	NORTH CENTRAL VTAE DISTRICT	
Parcel Total:				\$1,588.54					

LEGAL DESCRIPTION: T28 R09-E S14 NENE				PARCEL NO: 072-2809-141-0999				CONTROL NO: 104853	
40	\$116,603.35	0.86298270	\$100,626.67	0	\$0.00	STAT	999999	STATE OF WISCONSIN	
				0.00442440	\$445.21	CNTY	37	MARATHON COUNTY	
				0.00072590	\$73.04	MUNI	37072	TOWN OF RINGLE	
				0.009408	\$946.69	REG	374970	SCH D OF D C EVEREST AREA (ROTSCCHILD)	
				0.00122830	\$123.60	VTAE	001500	NORTH CENTRAL VTAE DISTRICT	
Parcel Total:				\$1,588.54					



State of Wisconsin / Department of Natural Resources

Tony Evers , Governor

Adam N Payne , Secretary

5/22/2023

Chapter 70.114 - Aids Payment Worksheet For Tax Year 2022(Payment Year 2023) - Payment Due January 31, 2023

3668 of 7056

LEGAL DESCRIPTION: T28 R09-E S14 SENE				PARCEL NO: 072-2809-141-0996				CONTROL NO: 104854	
40	\$116,603.35	0.86298270	\$100,626.67	0	\$0.00	STAT	999999	STATE OF WISCONSIN	
				0.00442440	\$445.21	CNTY	37	MARATHON COUNTY	
				0.00072590	\$73.04	MUNI	37072	TOWN OF RINGLE	
				0.009408	\$946.69	REG	374970	SCH D OF D C EVEREST AREA (ROTHSCHILD)	
				0.00122830	\$123.60	VTAE	001500	NORTH CENTRAL VTAE DISTRICT	
Parcel Total:				\$1,588.54					

LEGAL DESCRIPTION: T28 R09-E S14 SENW				PARCEL NO: 072-2809-142-0996				CONTROL NO: 104855	
40	\$116,603.35	0.86298270	\$100,626.67	0	\$0.00	STAT	999999	STATE OF WISCONSIN	
				0.00442440	\$445.21	CNTY	37	MARATHON COUNTY	
				0.00072590	\$73.04	MUNI	37072	TOWN OF RINGLE	
				0.009408	\$946.69	REG	374970	SCH D OF D C EVEREST AREA (ROTHSCHILD)	
				0.00122830	\$123.60	VTAE	001500	NORTH CENTRAL VTAE DISTRICT	
Parcel Total:				\$1,588.54					

LEGAL DESCRIPTION: T28 R09-E S14 SWNW				PARCEL NO: 072-2809-142-0997				CONTROL NO: 104856	
40	\$116,603.35	0.86298270	\$100,626.67	0	\$0.00	STAT	999999	STATE OF WISCONSIN	
				0.00442440	\$445.21	CNTY	37	MARATHON COUNTY	
				0.00072590	\$73.04	MUNI	37072	TOWN OF RINGLE	
				0.009408	\$946.69	REG	374970	SCH D OF D C EVEREST AREA (ROTHSCHILD)	
				0.00122830	\$123.60	VTAE	001500	NORTH CENTRAL VTAE DISTRICT	
Parcel Total:				\$1,588.54					



State of Wisconsin / Department of Natural Resources

Tony Evers , Governor

Adam N Payne , Secretary

5/22/2023

Chapter 70.114 - Aids Payment Worksheet For Tax Year 2022(Payment Year 2023) - Payment Due January 31, 2023

3669 of 7056

LEGAL DESCRIPTION: T28 R09-E S14 SWSW				PARCEL NO: 072-2809-143-0997				CONTROL NO: 104857	
39.25	\$114,417.03	0.86298270	\$98,739.92						
				0	\$0.00	STAT	999999	STATE OF WISCONSIN	
				0.00442440	\$436.86	CNTY	37	MARATHON COUNTY	
				0.00072590	\$71.67	MUNI	37072	TOWN OF RINGLE	
				0.009408	\$928.94	REG	374970	SCH D OF D C EVEREST AREA (ROTHSCHILD)	
				0.00122830	\$121.28	VTAE	001500	NORTH CENTRAL VTAE DISTRICT	
Parcel Total:					\$1,558.75				

LEGAL DESCRIPTION: T28 R09-E S14 NWSW				PARCEL NO: 072-2809-143-0998				CONTROL NO: 104858	
40	\$116,603.35	0.86298270	\$100,626.67						
				0	\$0.00	STAT	999999	STATE OF WISCONSIN	
				0.00442440	\$445.21	CNTY	37	MARATHON COUNTY	
				0.00072590	\$73.04	MUNI	37072	TOWN OF RINGLE	
				0.009408	\$946.69	REG	374970	SCH D OF D C EVEREST AREA (ROTHSCHILD)	
				0.00122830	\$123.60	VTAE	001500	NORTH CENTRAL VTAE DISTRICT	
Parcel Total:					\$1,588.54				

LEGAL DESCRIPTION: T28 R09-E S14 NESW				PARCEL NO: 072-2809-143-0999				CONTROL NO: 104859	
40	\$116,603.35	0.86298270	\$100,626.67						
				0	\$0.00	STAT	999999	STATE OF WISCONSIN	
				0.00442440	\$445.21	CNTY	37	MARATHON COUNTY	
				0.00072590	\$73.04	MUNI	37072	TOWN OF RINGLE	
				0.009408	\$946.69	REG	374970	SCH D OF D C EVEREST AREA (ROTHSCHILD)	
				0.00122830	\$123.60	VTAE	001500	NORTH CENTRAL VTAE DISTRICT	
Parcel Total:					\$1,588.54				



State of Wisconsin / Department of Natural Resources

Tony Evers , Governor

Adam N Payne , Secretary

5/22/2023

Chapter 70.114 - Aids Payment Worksheet For Tax Year 2022(Payment Year 2023) - Payment Due January 31, 2023

3670 of 7056

LEGAL DESCRIPTION: T28 R09-E S14 SESW	PARCEL NO: 072-2809-143-0996	CONTROL NO: 104860
---------------------------------------	------------------------------	--------------------

39.25 \$114,417.03 0.86298270 \$98,739.92

0	\$0.00	STAT	999999	STATE OF WISCONSIN
0.00442440	\$436.86	CNTY	37	MARATHON COUNTY
0.00072590	\$71.67	MUNI	37072	TOWN OF RINGLE
0.009408	\$928.94	REG	374970	SCH D OF D C EVEREST AREA (ROTHSCHILD)
0.00122830	\$121.28	VTAE	001500	NORTH CENTRAL VTAE DISTRICT

Parcel Total: \$1,558.75

LEGAL DESCRIPTION: T28 R09-E S15 SESE	PARCEL NO: 072-2809-154-0996	CONTROL NO: 104861
---------------------------------------	------------------------------	--------------------

39.25 \$114,417.03 0.86298270 \$98,739.92

0	\$0.00	STAT	999999	STATE OF WISCONSIN
0.00442440	\$436.86	CNTY	37	MARATHON COUNTY
0.00072590	\$71.67	MUNI	37072	TOWN OF RINGLE
0.009408	\$928.94	REG	374970	SCH D OF D C EVEREST AREA (ROTHSCHILD)
0.00122830	\$121.28	VTAE	001500	NORTH CENTRAL VTAE DISTRICT

Parcel Total: \$1,558.75

File Number Total: \$29,280.76



State of Wisconsin / Department of Natural Resources

Tony Evers , Governor

Adam N Payne , Secretary

5/22/2023

Chapter 70.114 - Aids Payment Worksheet For Tax Year 2022(Payment Year 2023) - Payment Due January 31, 2023

3671 of 7056

FILE NO: PR 40232 *		DATE OF PURCHASE: 08/29/2018		GRANTOR: DLP Income Trust dated May 2	
LEGAL DESCRIPTION: T28 R09-E S12 Lot 2, CSM 17959		PARCEL NO: 072-2809-122-0973		CONTROL NO: 134021	
5.78	\$33,305.42	0.86298270	\$28,742.00		
		0	\$0.00	STAT 999999	STATE OF WISCONSIN
		0.00442440	\$127.17	CNTY 37	MARATHON COUNTY
		0.00072590	\$20.86	MUNI 37072	TOWN OF RINGLE
		0.009408	\$270.40	REG 374970	SCH D OF D C EVEREST AREA (ROTHSCHILD)
		0.00122830	\$35.30	VTAE 001500	NORTH CENTRAL VTAE DISTRICT
		0	\$0.00	SEWR 377080	RINGLE SANITARY DISTRICT #1
Parcel Total:			\$453.73		
File Number Total:			\$453.73		
Municipality Total:			\$39,902.04		



State of Wisconsin / Department of Natural Resources

Tony Evers , Governor

Adam N Payne , Secretary

5/22/2023

Chapter 70.114 - Aids Payment Worksheet For Tax Year 2022(Payment Year 2023) - Payment Due January 31, 2023

3672 of 7056

DETAIL FOR TOWN OF SPENCER, MARATHON COUNTY

Acres	Est. Adjust. Purch. Price	Level of Assessment	Adjusted Local Value	Net Gen. Tax Rate	Calc. Aid Pay Amount	----- Taxing Jurisdiction ----- Type	Code	Description
FILE NO: WM 60629 *			DATE OF PURCHASE: 11/12/2019			GRANTOR: Inge Hawks		
LEGAL DESCRIPTION: T26 R02-E S10 PT OF SESW				PARCEL NO: 074-2602-103-0995		CONTROL NO: 137943		
9.77	\$1,689.66	0.70988455	\$1,199.46					
				0	\$0.00	STAT	999999	STATE OF WISCONSIN
				0.005372	\$6.44	CNTY	37	MARATHON COUNTY
				0.00214990	\$2.58	MUNI	37074	TOWN OF SPENCER
				0.01079470	\$12.95	REG	375467	SCH D OF SPENCER
				0.00149140	\$1.79	VTAE	001500	NORTH CENTRAL VTAE DISTRICT
Parcel Total:					\$23.76			

LEGAL DESCRIPTION: T26 R02-E S10 PT OF SWSE				PARCEL NO: 074-2602-104-0997		CONTROL NO: 137944		
23.25	\$4,020.94	0.70988455	\$2,854.41					
				0	\$0.00	STAT	999999	STATE OF WISCONSIN
				0.005372	\$15.33	CNTY	37	MARATHON COUNTY
				0.00214990	\$6.14	MUNI	37074	TOWN OF SPENCER
				0.01079470	\$30.81	REG	375467	SCH D OF SPENCER
				0.00149140	\$4.26	VTAE	001500	NORTH CENTRAL VTAE DISTRICT
Parcel Total:					\$56.54			

File Number Total: \$80.30

Municipality Total: \$80.30



State of Wisconsin / Department of Natural Resources

Tony Evers , Governor

Adam N Payne , Secretary

5/22/2023

Chapter 70.114 - Aids Payment Worksheet For Tax Year 2022(Payment Year 2023) - Payment Due January 31, 2023

3673 of 7056

DETAIL FOR TOWN OF WESTON, MARATHON COUNTY

Acres	Est. Adjust. Purch. Price	Level of Assessment	Adjusted Local Value	Net Gen. Tax Rate	Calc. Aid Pay Amount	Taxing Jurisdiction Type	Code	Description
FILE NO: NF 754 *			DATE OF PURCHASE: 07/28/1998			GRANTOR: TRAVELERS GROUP INC		
LEGAL DESCRIPTION: T28 R07-E S12 PT GV LT 1				PARCEL NO: 37.082.4.28071250999		CONTROL NO: 80808		
27.33	\$11,033.71	1.07959955	\$11,911.99					
				0	\$0.00	STAT	999999	STATE OF WISCONSIN
				0.00356860	\$42.51	CNTY	37	MARATHON COUNTY
				0.00199270	\$23.74	MUNI	37082	TOWN OF WESTON
				0.00758830	\$90.39	REG	374970	SCH D OF D C EVEREST AREA (ROTHSCHILD)
				0.00099070	\$11.80	VTAE	001500	NORTH CENTRAL VTAE DISTRICT
Parcel Total:					\$168.44			
LEGAL DESCRIPTION: T28 R07-E S12 PT GV LT 2			PARCEL NO: 37.082.4.28071250999		CONTROL NO: 80809			
22	\$8,964.89	1.07959955	\$9,678.49					
				0	\$0.00	STAT	999999	STATE OF WISCONSIN
				0.00356860	\$34.54	CNTY	37	MARATHON COUNTY
				0.00199270	\$19.29	MUNI	37082	TOWN OF WESTON
				0.00758830	\$73.44	REG	374970	SCH D OF D C EVEREST AREA (ROTHSCHILD)
				0.00099070	\$9.59	VTAE	001500	NORTH CENTRAL VTAE DISTRICT
Parcel Total:					\$136.86			
File Number Total:					\$305.30			
Municipality Total:					\$305.30			



State of Wisconsin / Department of Natural Resources

Tony Evers , Governor

Adam N Payne , Secretary

5/22/2023

Chapter 70.114 - Aids Payment Worksheet For Tax Year 2022(Payment Year 2023) - Payment Due January 31, 2023

3674 of 7056

DETAIL FOR VILLAGE OF HATLEY, MARATHON COUNTY

Acres	Est. Adjust. Purch. Price	Level of Assessment	Adjusted Local Value	Net Gen. Tax Rate	Calc. Aid Pay Amount	Type	Code	Description
FILE NO: P 1600 D			DATE OF PURCHASE: 02/24/1994			GRANTOR: CHICAGO & NORTH WESTERN TRNS		
LEGAL DESCRIPTION: T28 R10-E S19 PT OF NWSW				PARCEL NO: 73647		CONTROL NO: 73647		
2.81	\$4,629.26	0.73007301	\$3,379.70					
				0	\$0.00	STAT	999999	STATE OF WISCONSIN
				0.00544510	\$18.40	CNTY	37	MARATHON COUNTY
				0.00343750	\$11.62	MUNI	37136	VILLAGE OF HATLEY
				0.01157840	\$39.13	REG	374970	SCH D OF D C EVEREST AREA (ROTHSCHILD)
				0.00151170	\$5.11	VTAE	001500	NORTH CENTRAL VTAE DISTRICT
Parcel Total:					\$74.26			

LEGAL DESCRIPTION: T28 R10-E S19 PT OF SESE				PARCEL NO: 73648		CONTROL NO: 73648		
1.17	\$1,926.14	0.73007301	\$1,406.22					
				0	\$0.00	STAT	999999	STATE OF WISCONSIN
				0.00544510	\$7.66	CNTY	37	MARATHON COUNTY
				0.00343750	\$4.83	MUNI	37136	VILLAGE OF HATLEY
				0.01157840	\$16.28	REG	374970	SCH D OF D C EVEREST AREA (ROTHSCHILD)
				0.00151170	\$2.13	VTAE	001500	NORTH CENTRAL VTAE DISTRICT
Parcel Total:					\$30.90			



State of Wisconsin / Department of Natural Resources

Tony Evers , Governor

Adam N Payne , Secretary

5/22/2023

Chapter 70.114 - Aids Payment Worksheet For Tax Year 2022(Payment Year 2023) - Payment Due January 31, 2023

3675 of 7056

LEGAL DESCRIPTION: T28 R10-E S19 PT OF SESW	PARCEL NO: 73649	CONTROL NO: 73649
---	------------------	-------------------

4.96	\$8,507.65	0.73007301	\$6,211.21	
------	------------	------------	------------	--

0	\$0.00	STAT	999999	STATE OF WISCONSIN
0.00544510	\$33.82	CNTY	37	MARATHON COUNTY
0.00343750	\$21.35	MUNI	37136	VILLAGE OF HATLEY
0.01157840	\$71.92	REG	374970	SCH D OF D C EVEREST AREA (ROTHSCHILD)
0.00151170	\$9.39	VTAE	001500	NORTH CENTRAL VTAE DISTRICT

Parcel Total:	\$136.48
---------------	----------

LEGAL DESCRIPTION: T28 R10-E S19 PT OF SWSE	PARCEL NO: 73650	CONTROL NO: 73650
---	------------------	-------------------

3.35	\$5,510.71	0.73007301	\$4,023.22	
------	------------	------------	------------	--

0	\$0.00	STAT	999999	STATE OF WISCONSIN
0.00544510	\$21.91	CNTY	37	MARATHON COUNTY
0.00343750	\$13.83	MUNI	37136	VILLAGE OF HATLEY
0.01157840	\$46.58	REG	374970	SCH D OF D C EVEREST AREA (ROTHSCHILD)
0.00151170	\$6.08	VTAE	001500	NORTH CENTRAL VTAE DISTRICT

Parcel Total:	\$88.40
---------------	---------

LEGAL DESCRIPTION: T28 R10-E S19 PT OF SWSW	PARCEL NO: 73651	CONTROL NO: 73651
---	------------------	-------------------

0.89	\$1,462.56	0.73007301	\$1,067.77	
------	------------	------------	------------	--

0	\$0.00	STAT	999999	STATE OF WISCONSIN
0.00544510	\$5.81	CNTY	37	MARATHON COUNTY
0.00343750	\$3.67	MUNI	37136	VILLAGE OF HATLEY
0.01157840	\$12.36	REG	374970	SCH D OF D C EVEREST AREA (ROTHSCHILD)
0.00151170	\$1.61	VTAE	001500	NORTH CENTRAL VTAE DISTRICT

Parcel Total:	\$23.45
---------------	---------



State of Wisconsin / Department of Natural Resources

Tony Evers , Governor

Adam N Payne , Secretary

5/22/2023

Chapter 70.114 - Aids Payment Worksheet For Tax Year 2022(Payment Year 2023) - Payment Due January 31, 2023

3676 of 7056

LEGAL DESCRIPTION: T28 R09-E S24 PT OF NESE				PARCEL NO: 73652		CONTROL NO: 73652	
3.08	\$5,073.25	0.73007301	\$3,703.84				
			0	\$0.00	STAT	999999	STATE OF WISCONSIN
			0.00544510	\$20.17	CNTY	37	MARATHON COUNTY
			0.00343750	\$12.73	MUNI	37136	VILLAGE OF HATLEY
			0.01157840	\$42.88	REG	374970	SCH D OF D C EVEREST AREA (ROTHSCHILD)
			0.00151170	\$5.60	VTAE	001500	NORTH CENTRAL VTAE DISTRICT
Parcel Total:				\$81.38			
File Number Total:				\$434.87			
Municipality Total:				\$434.87			



State of Wisconsin / Department of Natural Resources

Tony Evers , Governor

Adam N Payne , Secretary

5/22/2023

Chapter 70.114 - Aids Payment Worksheet For Tax Year 2022(Payment Year 2023) - Payment Due January 31, 2023

3677 of 7056

DETAIL FOR VILLAGE OF WESTON, MARATHON COUNTY

Acres	Est. Adjust. Purch. Price	Level of Assessment	Adjusted Local Value	Net Gen. Tax Rate	Calc. Aid Pay Amount	Type	Code	Taxing Jurisdiction Description
FILE NO: P 1600 D			DATE OF PURCHASE: 02/24/1994			GRANTOR: CHICAGO & NORTH WESTERN TRNS		
LEGAL DESCRIPTION: T28 R08-E S24 PT OF SENE				PARCEL NO: 73718		CONTROL NO: 73718		
5.29	\$4,267.02	0.77251120	\$3,296.32					
				0	\$0.00	STAT	999999	STATE OF WISCONSIN
				0.00507660	\$16.73	CNTY	37	MARATHON COUNTY
				0.00736740	\$24.29	MUNI	37192	VILLAGE OF WESTON
				0.01093820	\$36.06	REG	374970	SCH D OF D C EVEREST AREA (ROTHSCHILD)
				0.001428	\$4.71	VTAE	001500	NORTH CENTRAL VTAE DISTRICT
Parcel Total:					\$81.79			

LEGAL DESCRIPTION: T28 R08-E S24 PT OF SWNE				PARCEL NO: 73719		CONTROL NO: 73719		
0.82	\$662.33	0.77251120	\$511.65					
				0	\$0.00	STAT	999999	STATE OF WISCONSIN
				0.00507660	\$2.60	CNTY	37	MARATHON COUNTY
				0.00736740	\$3.77	MUNI	37192	VILLAGE OF WESTON
				0.01093820	\$5.60	REG	374970	SCH D OF D C EVEREST AREA (ROTHSCHILD)
				0.001428	\$0.73	VTAE	001500	NORTH CENTRAL VTAE DISTRICT
Parcel Total:					\$12.70			

File Number Total:					\$94.49			
---------------------------	--	--	--	--	----------------	--	--	--



State of Wisconsin / Department of Natural Resources

Tony Evers , Governor

Adam N Payne , Secretary

5/22/2023

Chapter 70.114 - Aids Payment Worksheet For Tax Year 2022(Payment Year 2023) - Payment Due January 31, 2023

3678 of 7056

FILE NO: P 1823 *		DATE OF PURCHASE: 03/30/2005		GRANTOR: VILLAGE OF WESTON	
LEGAL DESCRIPTION: T28 R08-E S24 PT OF SWNE		PARCEL NO: PT OF 37-192-4-2808-240-0999		CONTROL NO: 93293	
3	\$4,114.83	0.77251120	\$3,178.75		
		0	\$0.00	STAT 999999	STATE OF WISCONSIN
		0.00507660	\$16.14	CNTY 37	MARATHON COUNTY
		0.00736740	\$23.42	MUNI 37192	VILLAGE OF WESTON
		0.01093820	\$34.77	REG 374970	SCH D OF D C EVEREST AREA (ROTHSCHILD)
		0.001428	\$4.54	VTAE 001500	NORTH CENTRAL VTAE DISTRICT
Parcel Total:			\$78.87		

LEGAL DESCRIPTION: T28 R08-E S24 PT OF SENW		PARCEL NO: PT OF 37-192-4-2808-240-0999		CONTROL NO: 93295	
3	\$4,114.83	0.77251120	\$3,178.75		
		0	\$0.00	STAT 999999	STATE OF WISCONSIN
		0.00507660	\$16.14	CNTY 37	MARATHON COUNTY
		0.00736740	\$23.42	MUNI 37192	VILLAGE OF WESTON
		0.01093820	\$34.77	REG 374970	SCH D OF D C EVEREST AREA (ROTHSCHILD)
		0.001428	\$4.54	VTAE 001500	NORTH CENTRAL VTAE DISTRICT
Parcel Total:			\$78.87		



State of Wisconsin / Department of Natural Resources

Tony Evers , Governor

Adam N Payne , Secretary

5/22/2023

Chapter 70.114 - Aids Payment Worksheet For Tax Year 2022(Payment Year 2023) - Payment Due January 31, 2023

3679 of 7056

LEGAL DESCRIPTION: T28 R08-E S24 PT OF SWNW PARCEL NO: PT OF 37-192-4-2808-240-0999 CONTROL NO: 93296

2.8 \$3,841.51 0.77251120 \$2,967.61

0 \$0.00 STAT 999999 STATE OF WISCONSIN

0.00507660 \$15.07 CNTY 37 MARATHON COUNTY

0.00736740 \$21.86 MUNI 37192 VILLAGE OF WESTON

0.01093820 \$32.46 REG 374970 SCH D OF D C EVEREST AREA (ROTHSCHILD)

0.001428 \$4.24 VTAE 001500 NORTH CENTRAL VTAE DISTRICT

Parcel Total: \$73.63

LEGAL DESCRIPTION: T28 R08-E S24 PT OF NWNW PARCEL NO: PT OF 37-192-4-2808-240-0999 CONTROL NO: 93297

0.5 \$686.52 0.77251120 \$530.35

0 \$0.00 STAT 999999 STATE OF WISCONSIN

0.00507660 \$2.69 CNTY 37 MARATHON COUNTY

0.00736740 \$3.91 MUNI 37192 VILLAGE OF WESTON

0.01093820 \$5.80 REG 374970 SCH D OF D C EVEREST AREA (ROTHSCHILD)

0.001428 \$0.76 VTAE 001500 NORTH CENTRAL VTAE DISTRICT

Parcel Total: \$13.16

LEGAL DESCRIPTION: T28 R08-E S23 PT OF NWNE PARCEL NO: PT OF 37-192-4-2808-230-0999 CONTROL NO: 93298

3 \$4,114.83 0.77251120 \$3,178.75

0 \$0.00 STAT 999999 STATE OF WISCONSIN

0.00507660 \$16.14 CNTY 37 MARATHON COUNTY

0.00736740 \$23.42 MUNI 37192 VILLAGE OF WESTON

0.01093820 \$34.77 REG 374970 SCH D OF D C EVEREST AREA (ROTHSCHILD)

0.001428 \$4.54 VTAE 001500 NORTH CENTRAL VTAE DISTRICT

Parcel Total: \$78.87



State of Wisconsin / Department of Natural Resources

Tony Evers , Governor

Adam N Payne , Secretary

5/22/2023

Chapter 70.114 - Aids Payment Worksheet For Tax Year 2022(Payment Year 2023) - Payment Due January 31, 2023

3680 of 7056

LEGAL DESCRIPTION: T28 R08-E S23 PT OF NENE PARCEL NO: PT OF 37-192-4-2808-220-0999 CONTROL NO: 93299

3 \$4,114.83 0.77251120 \$3,178.75

0 \$0.00 STAT 999999 STATE OF WISCONSIN

0.00507660 \$16.14 CNTY 37 MARATHON COUNTY

0.00736740 \$23.42 MUNI 37192 VILLAGE OF WESTON

0.01093820 \$34.77 REG 374970 SCH D OF D C EVEREST AREA (ROTHSCHILD)

0.001428 \$4.54 VTAE 001500 NORTH CENTRAL VTAE DISTRICT

Parcel Total: \$78.87

LEGAL DESCRIPTION: T28 R08-E S23 PT OF NWNW PARCEL NO: PT OF 37-192-4-2808-230-0999 CONTROL NO: 93300

3 \$4,114.83 0.77251120 \$3,178.75

0 \$0.00 STAT 999999 STATE OF WISCONSIN

0.00507660 \$16.14 CNTY 37 MARATHON COUNTY

0.00736740 \$23.42 MUNI 37192 VILLAGE OF WESTON

0.01093820 \$34.77 REG 374970 SCH D OF D C EVEREST AREA (ROTHSCHILD)

0.001428 \$4.54 VTAE 001500 NORTH CENTRAL VTAE DISTRICT

Parcel Total: \$78.87

LEGAL DESCRIPTION: T28 R08-E S23 PT OF NENW PARCEL NO: PT OF 37-192-4-2808-240-0999 CONTROL NO: 93301

3 \$4,114.83 0.77251120 \$3,178.75

0 \$0.00 STAT 999999 STATE OF WISCONSIN

0.00507660 \$16.14 CNTY 37 MARATHON COUNTY

0.00736740 \$23.42 MUNI 37192 VILLAGE OF WESTON

0.01093820 \$34.77 REG 374970 SCH D OF D C EVEREST AREA (ROTHSCHILD)

0.001428 \$4.54 VTAE 001500 NORTH CENTRAL VTAE DISTRICT

Parcel Total: \$78.87



State of Wisconsin / Department of Natural Resources

Tony Evers , Governor

Adam N Payne , Secretary

5/22/2023

Chapter 70.114 - Aids Payment Worksheet For Tax Year 2022(Payment Year 2023) - Payment Due January 31, 2023

3681 of 7056

LEGAL DESCRIPTION: T28 R08-E S15 PT OF SESE PARCEL NO: PT OF 37-192-4-2808-150-0999 CONTROL NO: 93302

0.9 \$1,235.31 0.77251120 \$954.29

0 \$0.00 STAT 999999 STATE OF WISCONSIN

0.00507660 \$4.84 CNTY 37 MARATHON COUNTY

0.00736740 \$7.03 MUNI 37192 VILLAGE OF WESTON

0.01093820 \$10.44 REG 374970 SCH D OF D C EVEREST AREA (ROTSCCHILD)

0.001428 \$1.36 VTAE 001500 NORTH CENTRAL VTAE DISTRICT

Parcel Total: \$23.67

LEGAL DESCRIPTION: T28 R08-E S15 PT OF SWSE PARCEL NO: PT OF 37-192-4-2808-150-0999 CONTROL NO: 93303

2.8 \$3,841.51 0.77251120 \$2,967.61

0 \$0.00 STAT 999999 STATE OF WISCONSIN

0.00507660 \$15.07 CNTY 37 MARATHON COUNTY

0.00736740 \$21.86 MUNI 37192 VILLAGE OF WESTON

0.01093820 \$32.46 REG 374970 SCH D OF D C EVEREST AREA (ROTSCCHILD)

0.001428 \$4.24 VTAE 001500 NORTH CENTRAL VTAE DISTRICT

Parcel Total: \$73.63

LEGAL DESCRIPTION: T28 R08-E S15 PT OF SESW PARCEL NO: PT OF 37-192-4-2808-150-0999 CONTROL NO: 93304

3.7 \$5,074.67 0.77251120 \$3,920.24

0 \$0.00 STAT 999999 STATE OF WISCONSIN

0.00507660 \$19.90 CNTY 37 MARATHON COUNTY

0.00736740 \$28.88 MUNI 37192 VILLAGE OF WESTON

0.01093820 \$42.88 REG 374970 SCH D OF D C EVEREST AREA (ROTSCCHILD)

0.001428 \$5.60 VTAE 001500 NORTH CENTRAL VTAE DISTRICT

Parcel Total: \$97.26



State of Wisconsin / Department of Natural Resources

Tony Evers , Governor

Adam N Payne , Secretary

5/22/2023

Chapter 70.114 - Aids Payment Worksheet For Tax Year 2022(Payment Year 2023) - Payment Due January 31, 2023

3682 of 7056

LEGAL DESCRIPTION: T28 R08-E S15 PT OF SWSW PARCEL NO: PT OF 37-192-4-2808-150-0999 CONTROL NO: 93305

1.9 \$2,606.20 0.77251120 \$2,013.32

0 \$0.00 STAT 999999 STATE OF WISCONSIN

0.00507660 \$10.22 CNTY 37 MARATHON COUNTY

0.00736740 \$14.83 MUNI 37192 VILLAGE OF WESTON

0.01093820 \$22.02 REG 374970 SCH D OF D C EVEREST AREA (ROTHSCHILD)

0.001428 \$2.88 VTAE 001500 NORTH CENTRAL VTAE DISTRICT

Parcel Total: \$49.95

LEGAL DESCRIPTION: T28 R08-E S15 PT OF NWSW PARCEL NO: PT OF 37-192-4-2808-150-0999 CONTROL NO: 93306

2.8 \$3,841.51 0.77251120 \$2,967.61

0 \$0.00 STAT 999999 STATE OF WISCONSIN

0.00507660 \$15.07 CNTY 37 MARATHON COUNTY

0.00736740 \$21.86 MUNI 37192 VILLAGE OF WESTON

0.01093820 \$32.46 REG 374970 SCH D OF D C EVEREST AREA (ROTHSCHILD)

0.001428 \$4.24 VTAE 001500 NORTH CENTRAL VTAE DISTRICT

Parcel Total: \$73.63

LEGAL DESCRIPTION: T28 R08-E S16 PT OF NESE PARCEL NO: PT OF 37-192-4-2808-150-0999 CONTROL NO: 93307

1.9 \$2,606.20 0.77251120 \$2,013.32

0 \$0.00 STAT 999999 STATE OF WISCONSIN

0.00507660 \$10.22 CNTY 37 MARATHON COUNTY

0.00736740 \$14.83 MUNI 37192 VILLAGE OF WESTON

0.01093820 \$22.02 REG 374970 SCH D OF D C EVEREST AREA (ROTHSCHILD)

0.001428 \$2.88 VTAE 001500 NORTH CENTRAL VTAE DISTRICT

Parcel Total: \$49.95



State of Wisconsin / Department of Natural Resources

Tony Evers , Governor

Adam N Payne , Secretary

5/22/2023

Chapter 70.114 - Aids Payment Worksheet For Tax Year 2022(Payment Year 2023) - Payment Due January 31, 2023

3683 of 7056

LEGAL DESCRIPTION: T28 R08-E S22 PT OF NENE PARCEL NO: PT OF 37-192-4-2808-220-0999 CONTROL NO: 94966

2.8 \$3,841.51 0.77251120 \$2,967.61

0 \$0.00 STAT 999999 STATE OF WISCONSIN

0.00507660 \$15.07 CNTY 37 MARATHON COUNTY

0.00736740 \$21.86 MUNI 37192 VILLAGE OF WESTON

0.01093820 \$32.46 REG 374970 SCH D OF D C EVEREST AREA (ROTHSCHILD)

0.001428 \$4.24 VTAE 001500 NORTH CENTRAL VTAE DISTRICT

Parcel Total: \$73.63

File Number Total: \$1,001.73

FILE NO: PR 40123 * DATE OF PURCHASE: 08/10/2012 GRANTOR: Wisconsin Central Ltd.

LEGAL DESCRIPTION: T28 R08-E S16 PT OF NWNW PARCEL NO: Pt. 192-2808-160-0999 CONTROL NO: 124379

2.15 \$1,344.86 0.77251120 \$1,038.92

0 \$0.00 STAT 999999 STATE OF WISCONSIN

0.00507660 \$5.27 CNTY 37 MARATHON COUNTY

0.00736740 \$7.65 MUNI 37192 VILLAGE OF WESTON

0.01093820 \$11.36 REG 374970 SCH D OF D C EVEREST AREA (ROTHSCHILD)

0.001428 \$1.48 VTAE 001500 NORTH CENTRAL VTAE DISTRICT

Parcel Total: \$25.76



State of Wisconsin / Department of Natural Resources

Tony Evers , Governor

Adam N Payne , Secretary

5/22/2023

Chapter 70.114 - Aids Payment Worksheet For Tax Year 2022(Payment Year 2023) - Payment Due January 31, 2023

3684 of 7056

LEGAL DESCRIPTION: T28 R08-E S09 PT OF SWSW	PARCEL NO: 192-2808-090-0999	CONTROL NO: 125536
---	------------------------------	--------------------

1	\$625.51	0.77251120	\$483.22	
---	----------	------------	----------	--

0	\$0.00	STAT	999999	STATE OF WISCONSIN
---	--------	------	--------	--------------------

0.00507660	\$2.45	CNTY	37	MARATHON COUNTY
------------	--------	------	----	-----------------

0.00736740	\$3.56	MUNI	37192	VILLAGE OF WESTON
------------	--------	------	-------	-------------------

0.01093820	\$5.29	REG	374970	SCH D OF D C EVEREST AREA (ROTSCCHILD)
------------	--------	-----	--------	--

0.001428	\$0.69	VTAE	001500	NORTH CENTRAL VTAE DISTRICT
----------	--------	------	--------	-----------------------------

Parcel Total:	\$11.99	
---------------	---------	--

LEGAL DESCRIPTION: T28 R08-E S08 PT OF SESE	PARCEL NO: Pt. 192-2808-080-0999	CONTROL NO: 125537
---	----------------------------------	--------------------

3.29	\$2,057.95	0.77251120	\$1,589.79	
------	------------	------------	------------	--

0	\$0.00	STAT	999999	STATE OF WISCONSIN
---	--------	------	--------	--------------------

0.00507660	\$8.07	CNTY	37	MARATHON COUNTY
------------	--------	------	----	-----------------

0.00736740	\$11.71	MUNI	37192	VILLAGE OF WESTON
------------	---------	------	-------	-------------------

0.01093820	\$17.39	REG	374970	SCH D OF D C EVEREST AREA (ROTSCCHILD)
------------	---------	-----	--------	--

0.001428	\$2.27	VTAE	001500	NORTH CENTRAL VTAE DISTRICT
----------	--------	------	--------	-----------------------------

Parcel Total:	\$39.44	
---------------	---------	--

LEGAL DESCRIPTION: T28 R08-E S16 PT OF NENW	PARCEL NO: Pt. 192-2808-160-0999	CONTROL NO: 129110
---	----------------------------------	--------------------

2.9	\$1,814.00	0.77251120	\$1,401.34	
-----	------------	------------	------------	--

0	\$0.00	STAT	999999	STATE OF WISCONSIN
---	--------	------	--------	--------------------

0.00507660	\$7.11	CNTY	37	MARATHON COUNTY
------------	--------	------	----	-----------------

0.00736740	\$10.32	MUNI	37192	VILLAGE OF WESTON
------------	---------	------	-------	-------------------

0.01093820	\$15.33	REG	374970	SCH D OF D C EVEREST AREA (ROTSCCHILD)
------------	---------	-----	--------	--

0.001428	\$2.00	VTAE	001500	NORTH CENTRAL VTAE DISTRICT
----------	--------	------	--------	-----------------------------

Parcel Total:	\$34.76	
---------------	---------	--



State of Wisconsin / Department of Natural Resources

Tony Evers , Governor

Adam N Payne , Secretary

5/22/2023

Chapter 70.114 - Aids Payment Worksheet For Tax Year 2022(Payment Year 2023) - Payment Due January 31, 2023

3685 of 7056

LEGAL DESCRIPTION: T28 R08-E S16 PT OF SENW				PARCEL NO: Pt. 192-2808-160-0999				CONTROL NO: 129111	
0.43	\$268.97	0.77251120	\$207.78						
				0	\$0.00	STAT	999999	STATE OF WISCONSIN	
				0.00507660	\$1.05	CNTY	37	MARATHON COUNTY	
				0.00736740	\$1.53	MUNI	37192	VILLAGE OF WESTON	
				0.01093820	\$2.27	REG	374970	SCH D OF D C EVEREST AREA (ROTHSCHILD)	
				0.001428	\$0.30	VTAE	001500	NORTH CENTRAL VTAE DISTRICT	
Parcel Total:					\$5.15				

LEGAL DESCRIPTION: T28 R08-E S16 PT OF SWNE				PARCEL NO: Pt. 192-2808-160-0999				CONTROL NO: 129112	
3.4	\$2,126.75	0.77251120	\$1,642.94						
				0	\$0.00	STAT	999999	STATE OF WISCONSIN	
				0.00507660	\$8.34	CNTY	37	MARATHON COUNTY	
				0.00736740	\$12.10	MUNI	37192	VILLAGE OF WESTON	
				0.01093820	\$17.97	REG	374970	SCH D OF D C EVEREST AREA (ROTHSCHILD)	
				0.001428	\$2.35	VTAE	001500	NORTH CENTRAL VTAE DISTRICT	
Parcel Total:					\$40.76				

LEGAL DESCRIPTION: T28 R08-E S16 PT OF SENE				PARCEL NO: Pt. 192-2808-160-0999				CONTROL NO: 129113	
0.65	\$406.58	0.77251120	\$314.09						
				0	\$0.00	STAT	999999	STATE OF WISCONSIN	
				0.00507660	\$1.59	CNTY	37	MARATHON COUNTY	
				0.00736740	\$2.31	MUNI	37192	VILLAGE OF WESTON	
				0.01093820	\$3.44	REG	374970	SCH D OF D C EVEREST AREA (ROTHSCHILD)	
				0.001428	\$0.45	VTAE	001500	NORTH CENTRAL VTAE DISTRICT	
Parcel Total:					\$7.79				



State of Wisconsin / Department of Natural Resources

Tony Evers , Governor

Adam N Payne , Secretary

5/22/2023

Chapter 70.114 - Aids Payment Worksheet For Tax Year 2022(Payment Year 2023) - Payment Due
January 31, 2023

3686 of 7056

File Number Total: \$165.65

Municipality Total: \$1,261.87



State of Wisconsin / Department of Natural Resources

Tony Evers , Governor

Adam N Payne , Secretary

5/22/2023

Chapter 70.114 - Aids Payment Worksheet For Tax Year 2022(Payment Year 2023) - Payment Due January 31, 2023

3687 of 7056

DETAIL FOR CITY OF MOSINEE, MARATHON COUNTY

Acres	Est. Adjust. Purch. Price	Level of Assessment	Adjusted Local Value	Net Gen. Tax Rate	Calc. Aid Pay Amount	Type	Code	----- Taxing Jurisdiction ----- Description
FILE NO: O 121 *			DATE OF PURCHASE: 03/19/2001			GRANTOR: NORMAN BROD		
LEGAL DESCRIPTION: T27 R07-E S29 GOV LOT 9				PARCEL NO: 251-4-2707-295-9960		CONTROL NO: 85625		
1.48	\$4,871.51	0.94114370	\$4,584.79					
				0	\$0.00	STAT	999999	STATE OF WISCONSIN
				0.00418530	\$19.19	CNTY	37	MARATHON COUNTY
				0.00557030	\$25.54	MUNI	37251	CITY OF MOSINEE
				0.00628760	\$28.83	REG	373787	SCH D OF MOSINEE
				0.00116190	\$5.33	VTAE	001500	NORTH CENTRAL VTAE DISTRICT
Parcel Total:					\$78.89			
File Number Total:					\$78.89			
Municipality Total:					\$78.89			



State of Wisconsin / Department of Natural Resources

Tony Evers , Governor

Adam N Payne , Secretary

5/22/2023

Chapter 70.114 - Aids Payment Worksheet For Tax Year 2022(Payment Year 2023) - Payment Due January 31, 2023

3688 of 7056

DETAIL FOR CITY OF SCHOFIELD, MARATHON COUNTY

Acres	Est. Adjust. Purch. Price	Level of Assessment	Adjusted Local Value	Net Gen. Tax Rate	Calc. Aid Pay Amount	Taxing Jurisdiction Type	Code	Description
FILE NO: NF 754 *			DATE OF PURCHASE: 07/28/1998			GRANTOR: TRAVELERS GROUP INC		
LEGAL DESCRIPTION: T28 R07-E S12 PT OF SWSE				PARCEL NO: 55.12.2807.015.012+		CONTROL NO: 80803		
26.5	\$487.35	0.88308672	\$430.37					
				0	\$0.00	STAT	999999	STATE OF WISCONSIN
				0.00446410	\$1.92	CNTY	37	MARATHON COUNTY
				0.007066	\$3.04	MUNI	37281	CITY OF SCHOFIELD
				0.00949240	\$4.09	REG	374970	SCH D OF D C EVEREST AREA (ROTHSCHILD)
				0.00123930	\$0.53	VTAE	001500	NORTH CENTRAL VTAE DISTRICT
Parcel Total:					\$9.58			

LEGAL DESCRIPTION: T28 R07-E S13 PT OF SESW				PARCEL NO: 55.132807.012.002.00		CONTROL NO: 80804		
1	\$5,035.90	0.88308672	\$4,447.14					
				0	\$0.00	STAT	999999	STATE OF WISCONSIN
				0.00446410	\$19.85	CNTY	37	MARATHON COUNTY
				0.007066	\$31.42	MUNI	37281	CITY OF SCHOFIELD
				0.00949240	\$42.21	REG	374970	SCH D OF D C EVEREST AREA (ROTHSCHILD)
				0.00123930	\$5.51	VTAE	001500	NORTH CENTRAL VTAE DISTRICT
Parcel Total:					\$98.99			



State of Wisconsin / Department of Natural Resources

Tony Evers , Governor

Adam N Payne , Secretary

5/22/2023

Chapter 70.114 - Aids Payment Worksheet For Tax Year 2022(Payment Year 2023) - Payment Due January 31, 2023

3689 of 7056

LEGAL DESCRIPTION: T28 R07-E S13 PT OF SWNE PARCEL NO: 55.132807.003.003.00 CONTROL NO: 80805

26 \$162.45 0.88308672 \$143.46

0 \$0.00 STAT 999999 STATE OF WISCONSIN

0.00446410 \$0.64 CNTY 37 MARATHON COUNTY

0.007066 \$1.01 MUNI 37281 CITY OF SCHOFIELD

0.00949240 \$1.36 REG 374970 SCH D OF D C EVEREST AREA (ROTHSCHILD)

0.00123930 \$0.18 VTAE 001500 NORTH CENTRAL VTAE DISTRICT

Parcel Total: \$3.19

LEGAL DESCRIPTION: T28 R07-E S13 PT OF NWNE PARCEL NO: 55.132807.002.002.00 CONTROL NO: 80806

35 \$324.90 0.88308672 \$286.91

0 \$0.00 STAT 999999 STATE OF WISCONSIN

0.00446410 \$1.28 CNTY 37 MARATHON COUNTY

0.007066 \$2.03 MUNI 37281 CITY OF SCHOFIELD

0.00949240 \$2.72 REG 374970 SCH D OF D C EVEREST AREA (ROTHSCHILD)

0.00123930 \$0.36 VTAE 001500 NORTH CENTRAL VTAE DISTRICT

Parcel Total: \$6.39

File Number Total: \$118.15

Municipality Total: \$118.15



State of Wisconsin / Department of Natural Resources

Tony Evers , Governor

Adam N Payne , Secretary

5/22/2023

Chapter 70.114 - Aids Payment Worksheet For Tax Year 2022(Payment Year 2023) - Payment Due January 31, 2023

3690 of 7056

DETAIL FOR CITY OF WAUSAU, MARATHON COUNTY

Acres	Est. Adjust. Purch. Price	Level of Assessment	Adjusted Local Value	Net Gen. Tax Rate	Calc. Aid Pay Amount	Taxing Jurisdiction Type	Code	Description
FILE NO: NF 744 *			DATE OF PURCHASE: 09/29/1997			GRANTOR: TRAVELERS GROUP INC., A DEL		
LEGAL DESCRIPTION: T28 R07-E S02 NWSW				PARCEL NO: 59-022807.010		CONTROL NO: 79361		
40	\$851.04	0.88678852	\$754.70					
				0	\$0.00	STAT	999999	STATE OF WISCONSIN
				0.00454820	\$3.43	CNTY	37	MARATHON COUNTY
				0.010149	\$7.66	MUNI	37291	CITY OF WAUSAU
				0.01010240	\$7.62	REG	376223	SCH D OF WAUSAU
				0.00126270	\$0.95	VTAE	001500	NORTH CENTRAL VTAE DISTRICT
Parcel Total:					\$19.66			
LEGAL DESCRIPTION: T28 R07-E S02 PT GV LT 1				PARCEL NO: 59-022807.0GL.001.26		CONTROL NO: 79362		
18.47	\$340.42	0.88678852	\$301.88					
				0	\$0.00	STAT	999999	STATE OF WISCONSIN
				0.00454820	\$1.37	CNTY	37	MARATHON COUNTY
				0.010149	\$3.06	MUNI	37291	CITY OF WAUSAU
				0.01010240	\$3.05	REG	376223	SCH D OF WAUSAU
				0.00126270	\$0.38	VTAE	001500	NORTH CENTRAL VTAE DISTRICT
Parcel Total:					\$7.86			
File Number Total:					\$27.52			



State of Wisconsin / Department of Natural Resources

Tony Evers , Governor

Adam N Payne , Secretary

5/22/2023

Chapter 70.114 - Aids Payment Worksheet For Tax Year 2022(Payment Year 2023) - Payment Due January 31, 2023

3691 of 7056

FILE NO: NF 754 *	DATE OF PURCHASE: 07/28/1998	GRANTOR: TRAVELERS GROUP INC
LEGAL DESCRIPTION: T28 R07-E S01 GOV LOT 1	PARCEL NO: 37.291.4.29073630920	CONTROL NO: 80807

12.62	\$1,679.42	0.88678852	\$1,489.29
-------	------------	------------	------------

0	\$0.00	STAT	999999	STATE OF WISCONSIN
---	--------	------	--------	--------------------

0.00454820	\$6.77	CNTY	37	MARATHON COUNTY
------------	--------	------	----	-----------------

0.010149	\$15.11	MUNI	37291	CITY OF WAUSAU
----------	---------	------	-------	----------------

0.01010240	\$15.05	REG	376223	SCH D OF WAUSAU
------------	---------	-----	--------	-----------------

0.00126270	\$1.88	VTAE	001500	NORTH CENTRAL VTAE DISTRICT
------------	--------	------	--------	-----------------------------

Parcel Total:	\$38.81
---------------	---------

File Number Total:	\$38.81
--------------------	---------

Municipality Total:	\$66.33
---------------------	---------



State of Wisconsin / Department of Natural Resources

Tony Evers , Governor

Adam N Payne , Secretary

5/22/2023

Chapter 70.114 - Aids Payment Worksheet For Tax Year 2022(Payment Year 2023) - Payment Due January 31, 2023

3692 of 7056

DETAIL FOR TOWN OF AMBERG, MARINETTE COUNTY

Acres	Est. Adjust. Purch. Price	Level of Assessment	Adjusted Local Value	Net Gen. Tax Rate	Calc. Aid Pay Amount	----- Taxing Jurisdiction ----- Type	Code	Description
-------	------------------------------	------------------------	-------------------------	----------------------	-------------------------	---	------	-------------

FILE NO: W 1111 *	DATE OF PURCHASE: 06/20/1994	GRANTOR: STEVEN M VANDELVEDE
-------------------	------------------------------	------------------------------

LEGAL DESCRIPTION: T35 R20-E S30 NESE	PARCEL NO: 002-00772-000	CONTROL NO: 72633
---------------------------------------	--------------------------	-------------------

40	\$84,072.36	0.78716585	\$66,178.89					
				0	\$0.00	STAT	999999	STATE OF WISCONSIN
				0.004183	\$276.83	CNTY	38	MARINETTE COUNTY
				0.00257840	\$170.63	MUNI	38002	TOWN OF AMBERG
				0.00550130	\$364.07	REG	386230	SCH D OF WAUSAUKEE
				0.00077920	\$51.57	VTAE	001300	NORTHEAST WISCONSIN VTAE DISTRICT

Parcel Total: \$863.10

File Number Total: \$863.10

FILE NO: WR 251 *	DATE OF PURCHASE: 08/06/1992	GRANTOR: ALAN WILLIAMS
-------------------	------------------------------	------------------------

LEGAL DESCRIPTION: T35 R20-E S05 PT OF NENE	PARCEL NO: 002-00105-000	CONTROL NO: 70681
---	--------------------------	-------------------

3.6	\$14,372.32	0.78716585	\$11,313.40					
				0	\$0.00	STAT	999999	STATE OF WISCONSIN
				0.004183	\$47.32	CNTY	38	MARINETTE COUNTY
				0.00257840	\$29.17	MUNI	38002	TOWN OF AMBERG
				0.00550130	\$62.24	REG	386230	SCH D OF WAUSAUKEE
				0.00077920	\$8.82	VTAE	001300	NORTHEAST WISCONSIN VTAE DISTRICT

Parcel Total: \$147.55



State of Wisconsin / Department of Natural Resources

Tony Evers , Governor

Adam N Payne , Secretary

5/22/2023

Chapter 70.114 - Aids Payment Worksheet For Tax Year 2022(Payment Year 2023) - Payment Due January 31, 2023

3693 of 7056

LEGAL DESCRIPTION: T35 R20-E S05 PT OF SWNE	PARCEL NO: 002-00105-000	CONTROL NO: 70682
---	--------------------------	-------------------

7.18	\$28,666.53	0.78716585	\$22,565.32
------	-------------	------------	-------------

0	\$0.00	STAT	999999	STATE OF WISCONSIN
0.004183	\$94.39	CNTY	38	MARINETTE COUNTY
0.00257840	\$58.18	MUNI	38002	TOWN OF AMBERG
0.00550130	\$124.14	REG	386230	SCH D OF WAUSAUKEE
0.00077920	\$17.58	VTAE	001300	NORTHEAST WISCONSIN VTAE DISTRICT

Parcel Total:	\$294.29
---------------	----------

LEGAL DESCRIPTION: T35 R20-E S05 PT OF SENE	PARCEL NO: 002-00105-000	CONTROL NO: 70683
---	--------------------------	-------------------

31.22	\$124,681.63	0.78716585	\$98,145.12
-------	--------------	------------	-------------

0	\$0.00	STAT	999999	STATE OF WISCONSIN
0.004183	\$410.54	CNTY	38	MARINETTE COUNTY
0.00257840	\$253.05	MUNI	38002	TOWN OF AMBERG
0.00550130	\$539.93	REG	386230	SCH D OF WAUSAUKEE
0.00077920	\$76.48	VTAE	001300	NORTHEAST WISCONSIN VTAE DISTRICT

Parcel Total:	\$1,280.00
---------------	------------

File Number Total:	\$1,721.84
--------------------	------------



State of Wisconsin / Department of Natural Resources

Tony Evers , Governor

Adam N Payne , Secretary

5/22/2023

Chapter 70.114 - Aids Payment Worksheet For Tax Year 2022(Payment Year 2023) - Payment Due January 31, 2023

3694 of 7056

FILE NO: WR 256 *				DATE OF PURCHASE: 04/13/1993				GRANTOR: TOWN OF AMBERG			
LEGAL DESCRIPTION: T35 R20-E S16 PT OF SWNE				PARCEL NO: 71548				CONTROL NO: 71548			
1.4	\$28,788.09	0.78716585	\$22,661.00								
				0	\$0.00	STAT	999999	STATE OF WISCONSIN			
				0.004183	\$94.79	CNTY	38	MARINETTE COUNTY			
				0.00257840	\$58.43	MUNI	38002	TOWN OF AMBERG			
				0.00550130	\$124.66	REG	386230	SCH D OF WAUSAUKEE			
				0.00077920	\$17.66	VTAE	001300	NORTHEAST WISCONSIN VTAE DISTRICT			
Parcel Total:					\$295.54						

File Number Total:					\$295.54						
--------------------	--	--	--	--	----------	--	--	--	--	--	--

FILE NO: WR 277 *				DATE OF PURCHASE: 03/09/1993				GRANTOR: WILLIAM HINTZ			
LEGAL DESCRIPTION: T35 R20-E S15 PT E1/2 SESE				PARCEL NO: 02-371				CONTROL NO: 71394			
7	\$86,364.28	0.78716585	\$67,983.01								
				0	\$0.00	STAT	999999	STATE OF WISCONSIN			
				0.004183	\$284.37	CNTY	38	MARINETTE COUNTY			
				0.00257840	\$175.28	MUNI	38002	TOWN OF AMBERG			
				0.00550130	\$373.99	REG	386230	SCH D OF WAUSAUKEE			
				0.00077920	\$52.97	VTAE	001300	NORTHEAST WISCONSIN VTAE DISTRICT			
Parcel Total:					\$886.61						

File Number Total:					\$886.61						
--------------------	--	--	--	--	----------	--	--	--	--	--	--



State of Wisconsin / Department of Natural Resources

Tony Evers , Governor

Adam N Payne , Secretary

5/22/2023

Chapter 70.114 - Aids Payment Worksheet For Tax Year 2022(Payment Year 2023) - Payment Due January 31, 2023

3695 of 7056

FILE NO: WR 326 *				DATE OF PURCHASE: 03/20/1995				GRANTOR: BANK NORTH			
LEGAL DESCRIPTION: T35 R20-E S22 PT OF NWNE				PARCEL NO: 002-00594-000				CONTROL NO: 74359			
5.57	\$366,995.86	0.78716585	\$288,886.60								
				0	\$0.00	STAT	999999	STATE OF WISCONSIN			
				0.004183	\$1,208.42	CNTY	38	MARINETTE COUNTY			
				0.00257840	\$744.85	MUNI	38002	TOWN OF AMBERG			
				0.00550130	\$1,589.25	REG	386230	SCH D OF WAUSAUKEE			
				0.00077920	\$225.10	VTAE	001300	NORTHEAST WISCONSIN VTAE DISTRICT			
Parcel Total:					\$3,767.62						

File Number Total:					\$3,767.62						
--------------------	--	--	--	--	------------	--	--	--	--	--	--

FILE NO: WR 339 *				DATE OF PURCHASE: 05/24/1994				GRANTOR: JAMES E KELLEY			
LEGAL DESCRIPTION: T35 R21-E S17 PT OF SESW				PARCEL NO: 74514				CONTROL NO: 74514			
0.67	\$66,372.92	0.78716585	\$52,246.49								
				0	\$0.00	STAT	999999	STATE OF WISCONSIN			
				0.004183	\$218.55	CNTY	38	MARINETTE COUNTY			
				0.00257840	\$134.71	MUNI	38002	TOWN OF AMBERG			
				0.00550130	\$287.42	REG	386230	SCH D OF WAUSAUKEE			
				0.00077920	\$40.71	VTAE	001300	NORTHEAST WISCONSIN VTAE DISTRICT			
Parcel Total:					\$681.39						

File Number Total:					\$681.39						
--------------------	--	--	--	--	----------	--	--	--	--	--	--



State of Wisconsin / Department of Natural Resources

Tony Evers , Governor

Adam N Payne , Secretary

5/22/2023

Chapter 70.114 - Aids Payment Worksheet For Tax Year 2022(Payment Year 2023) - Payment Due January 31, 2023

3696 of 7056

FILE NO: WR 340 *				DATE OF PURCHASE: 04/12/1994				GRANTOR: MARINETTE COUNTY			
LEGAL DESCRIPTION: T35 R20-E S13 PT OF NWNW				PARCEL NO: 72588				CONTROL NO: 72588			
5.22	\$57,965.68	0.78716585	\$45,628.60								
				0	\$0.00	STAT	999999	STATE OF WISCONSIN			
				0.004183	\$190.87	CNTY	38	MARINETTE COUNTY			
				0.00257840	\$117.65	MUNI	38002	TOWN OF AMBERG			
				0.00550130	\$251.02	REG	386230	SCH D OF WAUSAUKEE			
				0.00077920	\$35.55	VTAE	001300	NORTHEAST WISCONSIN VTAE DISTRICT			
Parcel Total:					\$595.09						

File Number Total:					\$595.09						
--------------------	--	--	--	--	----------	--	--	--	--	--	--

FILE NO: WR 343 *				DATE OF PURCHASE: 05/03/1994				GRANTOR: GREG L NEWLIN			
LEGAL DESCRIPTION: T35 R21-E S08 PT OF NWSE				PARCEL NO: 002-01115-000				CONTROL NO: 72598			
0.55	\$110,621.53	0.78716585	\$87,077.49								
				0	\$0.00	STAT	999999	STATE OF WISCONSIN			
				0.004183	\$364.25	CNTY	38	MARINETTE COUNTY			
				0.00257840	\$224.52	MUNI	38002	TOWN OF AMBERG			
				0.00550130	\$479.04	REG	386230	SCH D OF WAUSAUKEE			
				0.00077920	\$67.85	VTAE	001300	NORTHEAST WISCONSIN VTAE DISTRICT			
Parcel Total:					\$1,135.66						

File Number Total:					\$1,135.66						
--------------------	--	--	--	--	------------	--	--	--	--	--	--



State of Wisconsin / Department of Natural Resources

Tony Evers , Governor

Adam N Payne , Secretary

5/22/2023

Chapter 70.114 - Aids Payment Worksheet For Tax Year 2022(Payment Year 2023) - Payment Due January 31, 2023

3697 of 7056

FILE NO: WR 353 *				DATE OF PURCHASE: 10/06/1994				GRANTOR: RONALD SCHELL			
LEGAL DESCRIPTION: T35 R21-E S08 PT OF NESE				PARCEL NO: 002-01116-000				CONTROL NO: 73803			
1.43	\$77,563.39	0.78716585	\$61,055.25								
				0	\$0.00	STAT	999999	STATE OF WISCONSIN			
				0.004183	\$255.40	CNTY	38	MARINETTE COUNTY			
				0.00257840	\$157.42	MUNI	38002	TOWN OF AMBERG			
				0.00550130	\$335.88	REG	386230	SCH D OF WAUSAUKEE			
				0.00077920	\$47.58	VTAE	001300	NORTHEAST WISCONSIN VTAE DISTRICT			
Parcel Total:					\$796.28						

LEGAL DESCRIPTION: T35 R21-E S08 PT OF SESE				PARCEL NO: 002-01116-000				CONTROL NO: 73804			
0.1	\$2,084.11	0.78716585	\$1,640.54								
				0	\$0.00	STAT	999999	STATE OF WISCONSIN			
				0.004183	\$6.86	CNTY	38	MARINETTE COUNTY			
				0.00257840	\$4.23	MUNI	38002	TOWN OF AMBERG			
				0.00550130	\$9.03	REG	386230	SCH D OF WAUSAUKEE			
				0.00077920	\$1.28	VTAE	001300	NORTHEAST WISCONSIN VTAE DISTRICT			
Parcel Total:					\$21.40						

File Number Total:					\$817.68						
--------------------	--	--	--	--	----------	--	--	--	--	--	--



State of Wisconsin / Department of Natural Resources

Tony Evers , Governor

Adam N Payne , Secretary

5/22/2023

Chapter 70.114 - Aids Payment Worksheet For Tax Year 2022(Payment Year 2023) - Payment Due January 31, 2023

3698 of 7056

FILE NO: WR 354 *	DATE OF PURCHASE: 08/23/1994	GRANTOR: GLENN BELONGIE
LEGAL DESCRIPTION: T35 R21-E S08 PT OF NESE	PARCEL NO: 002-01118-000	CONTROL NO: 73843
0.42 \$111,771.99 0.78716585 \$87,983.09		
	0 \$0.00 STAT 999999	STATE OF WISCONSIN
	0.004183 \$368.04 CNTY 38	MARINETTE COUNTY
	0.00257840 \$226.85 MUNI 38002	TOWN OF AMBERG
	0.00550130 \$484.02 REG 386230	SCH D OF WAUSAUKEE
	0.00077920 \$68.56 VTAE 001300	NORTHEAST WISCONSIN VTAE DISTRICT
Parcel Total:		\$1,147.47

LEGAL DESCRIPTION: T35 R21-E S08 PT OF NWSE	PARCEL NO: 002-01118-000	CONTROL NO: 73844
0.27 \$71,859.74 0.78716585 \$56,565.54		
	0 \$0.00 STAT 999999	STATE OF WISCONSIN
	0.004183 \$236.62 CNTY 38	MARINETTE COUNTY
	0.00257840 \$145.85 MUNI 38002	TOWN OF AMBERG
	0.00550130 \$311.18 REG 386230	SCH D OF WAUSAUKEE
	0.00077920 \$44.08 VTAE 001300	NORTHEAST WISCONSIN VTAE DISTRICT
Parcel Total:		\$737.73

File Number Total:	\$1,885.20
--------------------	------------



State of Wisconsin / Department of Natural Resources

Tony Evers , Governor

Adam N Payne , Secretary

5/22/2023

Chapter 70.114 - Aids Payment Worksheet For Tax Year 2022(Payment Year 2023) - Payment Due January 31, 2023

3699 of 7056

FILE NO: WR 355 *				DATE OF PURCHASE: 08/19/1994				GRANTOR: RAY RODMAN TRUST			
LEGAL DESCRIPTION: T35 R20-E S19 PT OF SWNE				PARCEL NO: 002-00525-000				CONTROL NO: 73769			
39.25	\$106,639.15	0.78716585	\$83,942.70								
				0	\$0.00	STAT	999999	STATE OF WISCONSIN			
				0.004183	\$351.13	CNTY	38	MARINETTE COUNTY			
				0.00257840	\$216.43	MUNI	38002	TOWN OF AMBERG			
				0.00550130	\$461.79	REG	386230	SCH D OF WAUSAUKEE			
				0.00077920	\$65.41	VTAE	001300	NORTHEAST WISCONSIN VTAE DISTRICT			
Parcel Total:				\$1,094.76							

LEGAL DESCRIPTION: T35 R20-E S19 PT OF SENW				PARCEL NO: 002-00530-000				CONTROL NO: 73770			
39.25	\$106,639.15	0.78716585	\$83,942.70								
				0	\$0.00	STAT	999999	STATE OF WISCONSIN			
				0.004183	\$351.13	CNTY	38	MARINETTE COUNTY			
				0.00257840	\$216.43	MUNI	38002	TOWN OF AMBERG			
				0.00550130	\$461.79	REG	386230	SCH D OF WAUSAUKEE			
				0.00077920	\$65.41	VTAE	001300	NORTHEAST WISCONSIN VTAE DISTRICT			
Parcel Total:				\$1,094.76							

File Number Total:				\$2,189.52							
--------------------	--	--	--	------------	--	--	--	--	--	--	--



State of Wisconsin / Department of Natural Resources

Tony Evers , Governor

Adam N Payne , Secretary

5/22/2023

Chapter 70.114 - Aids Payment Worksheet For Tax Year 2022(Payment Year 2023) - Payment Due January 31, 2023

3700 of 7056

FILE NO: WR 365 *	DATE OF PURCHASE: 10/21/1994	GRANTOR: DONALD M SUZAWITH		
LEGAL DESCRIPTION: T35 R20-E S22 PT OF NENE	PARCEL NO: 002-00590-000	CONTROL NO: 73782		
6	\$100,001.86	0.78716585	\$78,718.05	
	0	\$0.00	STAT 999999	STATE OF WISCONSIN
	0.004183	\$329.28	CNTY 38	MARINETTE COUNTY
	0.00257840	\$202.96	MUNI 38002	TOWN OF AMBERG
	0.00550130	\$433.05	REG 386230	SCH D OF WAUSAUKEE
	0.00077920	\$61.34	VTAE 001300	NORTHEAST WISCONSIN VTAE DISTRICT
Parcel Total:		\$1,026.63		

File Number Total:	\$1,026.63
--------------------	------------

FILE NO: WR 372 *	DATE OF PURCHASE: 02/22/1995	GRANTOR: DENNIS M EBERT		
LEGAL DESCRIPTION: T35 R20-E S17 PT OF SENE	PARCEL NO: 002-00407-000	CONTROL NO: 74413		
4.95	\$183,497.93	0.78716585	\$144,443.30	
	0	\$0.00	STAT 999999	STATE OF WISCONSIN
	0.004183	\$604.21	CNTY 38	MARINETTE COUNTY
	0.00257840	\$372.43	MUNI 38002	TOWN OF AMBERG
	0.00550130	\$794.63	REG 386230	SCH D OF WAUSAUKEE
	0.00077920	\$112.55	VTAE 001300	NORTHEAST WISCONSIN VTAE DISTRICT
Parcel Total:		\$1,883.82		

File Number Total:	\$1,883.82
--------------------	------------



State of Wisconsin / Department of Natural Resources

Tony Evers , Governor

Adam N Payne , Secretary

5/22/2023

Chapter 70.114 - Aids Payment Worksheet For Tax Year 2022(Payment Year 2023) - Payment Due January 31, 2023

3701 of 7056

FILE NO: WR 387 *				DATE OF PURCHASE: 11/21/1995				GRANTOR: ROBERT C HOLLAND ET AL			
LEGAL DESCRIPTION: T35 R21-E S33 PT OF NENE				PARCEL NO: 002-01656-000				CONTROL NO: 76180			
27.06	\$144,963.36	0.78716585	\$114,110.21								
				0	\$0.00	STAT	999999	STATE OF WISCONSIN			
				0.004183	\$477.33	CNTY	38	MARINETTE COUNTY			
				0.00257840	\$294.22	MUNI	38002	TOWN OF AMBERG			
				0.00550130	\$627.75	REG	386230	SCH D OF WAUSAUKEE			
				0.00077920	\$88.92	VTAE	001300	NORTHEAST WISCONSIN VTAE DISTRICT			
Parcel Total:					\$1,488.22						

LEGAL DESCRIPTION: T35 R21-E S33 PT OF SENE				PARCEL NO: 002-01659-000				CONTROL NO: 76181			
5.6	\$25,485.82	0.78716585	\$20,061.57								
				0	\$0.00	STAT	999999	STATE OF WISCONSIN			
				0.004183	\$83.92	CNTY	38	MARINETTE COUNTY			
				0.00257840	\$51.73	MUNI	38002	TOWN OF AMBERG			
				0.00550130	\$110.36	REG	386230	SCH D OF WAUSAUKEE			
				0.00077920	\$15.63	VTAE	001300	NORTHEAST WISCONSIN VTAE DISTRICT			
Parcel Total:					\$261.64						



State of Wisconsin / Department of Natural Resources

Tony Evers , Governor

Adam N Payne , Secretary

5/22/2023

Chapter 70.114 - Aids Payment Worksheet For Tax Year 2022(Payment Year 2023) - Payment Due January 31, 2023

3702 of 7056

LEGAL DESCRIPTION: T35 R21-E S33 SWNE	PARCEL NO: 002-01658-000	CONTROL NO: 76182
---------------------------------------	--------------------------	-------------------

40	\$131,710.74	0.78716585	\$103,678.19
----	--------------	------------	--------------

0	\$0.00	STAT	999999	STATE OF WISCONSIN
0.004183	\$433.69	CNTY	38	MARINETTE COUNTY
0.00257840	\$267.32	MUNI	38002	TOWN OF AMBERG
0.00550130	\$570.36	REG	386230	SCH D OF WAUSAUKEE
0.00077920	\$80.79	VTAE	001300	NORTHEAST WISCONSIN VTAE DISTRICT

Parcel Total:	\$1,352.16
---------------	------------

LEGAL DESCRIPTION: T35 R21-E S34 PT OF NWNW	PARCEL NO: 002-01678-000	CONTROL NO: 76183
---	--------------------------	-------------------

0.34	\$1,631.09	0.78716585	\$1,283.94
------	------------	------------	------------

0	\$0.00	STAT	999999	STATE OF WISCONSIN
0.004183	\$5.37	CNTY	38	MARINETTE COUNTY
0.00257840	\$3.31	MUNI	38002	TOWN OF AMBERG
0.00550130	\$7.06	REG	386230	SCH D OF WAUSAUKEE
0.00077920	\$1.00	VTAE	001300	NORTHEAST WISCONSIN VTAE DISTRICT

Parcel Total:	\$16.74
---------------	---------

File Number Total:	\$3,118.76
--------------------	------------



State of Wisconsin / Department of Natural Resources

Tony Evers , Governor

Adam N Payne , Secretary

5/22/2023

Chapter 70.114 - Aids Payment Worksheet For Tax Year 2022(Payment Year 2023) - Payment Due January 31, 2023

3703 of 7056

FILE NO: WR 389 *	DATE OF PURCHASE: 08/21/1995	GRANTOR: GRACE BORHEGYI
LEGAL DESCRIPTION: T35 R20-E S16 PT OF SESE	PARCEL NO: 002-00398-000	CONTROL NO: 75614
3.52	\$68,302.01	0.78716585 \$53,765.01
	0	\$0.00 STAT 999999 STATE OF WISCONSIN
	0.004183	\$224.90 CNTY 38 MARINETTE COUNTY
	0.00257840	\$138.63 MUNI 38002 TOWN OF AMBERG
	0.00550130	\$295.78 REG 386230 SCH D OF WAUSAUKEE
	0.00077920	\$41.89 VTAE 001300 NORTHEAST WISCONSIN VTAE DISTRICT
Parcel Total:		\$701.20

File Number Total:	\$701.20
--------------------	----------

FILE NO: WR 393 *	DATE OF PURCHASE: 08/22/1995	GRANTOR: GREGORY J KLATKIEWICZ
LEGAL DESCRIPTION: T35 R20-E S12 PT OF SESE	PARCEL NO: 002-00294-000	CONTROL NO: 75644
9.59	\$88,690.67	0.78716585 \$69,814.26
	0	\$0.00 STAT 999999 STATE OF WISCONSIN
	0.004183	\$292.04 CNTY 38 MARINETTE COUNTY
	0.00257840	\$180.01 MUNI 38002 TOWN OF AMBERG
	0.00550130	\$384.07 REG 386230 SCH D OF WAUSAUKEE
	0.00077920	\$54.40 VTAE 001300 NORTHEAST WISCONSIN VTAE DISTRICT
Parcel Total:		\$910.52

File Number Total:	\$910.52
--------------------	----------



State of Wisconsin / Department of Natural Resources

Tony Evers , Governor

Adam N Payne , Secretary

5/22/2023

Chapter 70.114 - Aids Payment Worksheet For Tax Year 2022(Payment Year 2023) - Payment Due January 31, 2023

3704 of 7056

FILE NO: WR 397 *				DATE OF PURCHASE: 08/29/1995				GRANTOR: STEPHEN J SALVETER			
LEGAL DESCRIPTION: T35 R20-E S13 PT OF NWNW				PARCEL NO: 002-00311-000				CONTROL NO: 75643			
6.15	\$54,029.95	0.78716585	\$42,530.53								
				0	\$0.00	STAT	999999	STATE OF WISCONSIN			
				0.004183	\$177.91	CNTY	38	MARINETTE COUNTY			
				0.00257840	\$109.66	MUNI	38002	TOWN OF AMBERG			
				0.00550130	\$233.97	REG	386230	SCH D OF WAUSAUKEE			
				0.00077920	\$33.14	VTAE	001300	NORTHEAST WISCONSIN VTAE DISTRICT			
Parcel Total:					\$554.68						

File Number Total:					\$554.68						
--------------------	--	--	--	--	----------	--	--	--	--	--	--

FILE NO: WR 443 *				DATE OF PURCHASE: 12/11/1996				GRANTOR: LUCILLE E KING			
LEGAL DESCRIPTION: T35 R20-E S04 NENW				PARCEL NO: 002-00079-000				CONTROL NO: 77512			
38.49	\$198,412.67	0.78716585	\$156,183.68								
				0	\$0.00	STAT	999999	STATE OF WISCONSIN			
				0.004183	\$653.32	CNTY	38	MARINETTE COUNTY			
				0.00257840	\$402.70	MUNI	38002	TOWN OF AMBERG			
				0.00550130	\$859.21	REG	386230	SCH D OF WAUSAUKEE			
				0.00077920	\$121.70	VTAE	001300	NORTHEAST WISCONSIN VTAE DISTRICT			
Parcel Total:					\$2,036.93						



State of Wisconsin / Department of Natural Resources

Tony Evers , Governor

Adam N Payne , Secretary

5/22/2023

Chapter 70.114 - Aids Payment Worksheet For Tax Year 2022(Payment Year 2023) - Payment Due January 31, 2023

3705 of 7056

LEGAL DESCRIPTION: T35 R20-E S04 PT OF NWNW	PARCEL NO: 002-00081-000	CONTROL NO: 77513
---	--------------------------	-------------------

34	\$116,528.08	0.78716585	\$91,726.92	
----	--------------	------------	-------------	--

0	\$0.00	STAT	999999	STATE OF WISCONSIN
0.004183	\$383.70	CNTY	38	MARINETTE COUNTY
0.00257840	\$236.51	MUNI	38002	TOWN OF AMBERG
0.00550130	\$504.62	REG	386230	SCH D OF WAUSAUKEE
0.00077920	\$71.47	VTAE	001300	NORTHEAST WISCONSIN VTAE DISTRICT

Parcel Total:	\$1,196.30
---------------	------------

File Number Total:	\$3,233.23
--------------------	------------

FILE NO: WR 496 *	DATE OF PURCHASE: 12/03/1999	GRANTOR: ROY LACOMBE
-------------------	------------------------------	----------------------

LEGAL DESCRIPTION: T35 R20-E S16 PT OF NWNE	PARCEL NO: 002-00375.005	CONTROL NO: 82204
---	--------------------------	-------------------

12.09	\$26,536.82	0.78716585	\$20,888.88	
-------	-------------	------------	-------------	--

0	\$0.00	STAT	999999	STATE OF WISCONSIN
0.004183	\$87.38	CNTY	38	MARINETTE COUNTY
0.00257840	\$53.86	MUNI	38002	TOWN OF AMBERG
0.00550130	\$114.92	REG	386230	SCH D OF WAUSAUKEE
0.00077920	\$16.28	VTAE	001300	NORTHEAST WISCONSIN VTAE DISTRICT

Parcel Total:	\$272.44
---------------	----------

File Number Total:	\$272.44
--------------------	----------



State of Wisconsin / Department of Natural Resources

Tony Evers , Governor

Adam N Payne , Secretary

5/22/2023

Chapter 70.114 - Aids Payment Worksheet For Tax Year 2022(Payment Year 2023) - Payment Due January 31, 2023

3706 of 7056

FILE NO: WR 501 *				DATE OF PURCHASE: 01/12/2000				GRANTOR: HANS ANGER			
LEGAL DESCRIPTION: T35 R20-E S12 PT OF SWSE				PARCEL NO: 002-00285				CONTROL NO: 83680			
4.85	\$16,728.29	0.78716585	\$13,167.94								
				0	\$0.00	STAT	999999	STATE OF WISCONSIN			
				0.004183	\$55.08	CNTY	38	MARINETTE COUNTY			
				0.00257840	\$33.95	MUNI	38002	TOWN OF AMBERG			
				0.00550130	\$72.44	REG	386230	SCH D OF WAUSAUKEE			
				0.00077920	\$10.26	VTAE	001300	NORTHEAST WISCONSIN VTAE DISTRICT			
Parcel Total:					\$171.73						

LEGAL DESCRIPTION: T35 R20-E S12 PT OF SESW				PARCEL NO: 002-00282				CONTROL NO: 83681			
10	\$34,462.10	0.78716585	\$27,127.39								
				0	\$0.00	STAT	999999	STATE OF WISCONSIN			
				0.004183	\$113.47	CNTY	38	MARINETTE COUNTY			
				0.00257840	\$69.94	MUNI	38002	TOWN OF AMBERG			
				0.00550130	\$149.24	REG	386230	SCH D OF WAUSAUKEE			
				0.00077920	\$21.14	VTAE	001300	NORTHEAST WISCONSIN VTAE DISTRICT			
Parcel Total:					\$353.79						

File Number Total:					\$525.52						
--------------------	--	--	--	--	----------	--	--	--	--	--	--



State of Wisconsin / Department of Natural Resources

Tony Evers , Governor

Adam N Payne , Secretary

5/22/2023

Chapter 70.114 - Aids Payment Worksheet For Tax Year 2022(Payment Year 2023) - Payment Due January 31, 2023

3707 of 7056

FILE NO: WR 509 *				DATE OF PURCHASE: 08/25/2000				GRANTOR: CARL ELFSTROM			
LEGAL DESCRIPTION: T35 R20-E S17 N1/2 S1/2 NESW				PARCEL NO: 2-00439.000				CONTROL NO: 84515			
10	\$23,766.97	0.78716585	\$18,708.54								
				0	\$0.00	STAT	999999	STATE OF WISCONSIN			
				0.004183	\$78.26	CNTY	38	MARINETTE COUNTY			
				0.00257840	\$48.24	MUNI	38002	TOWN OF AMBERG			
				0.00550130	\$102.92	REG	386230	SCH D OF WAUSAUKEE			
				0.00077920	\$14.58	VTAE	001300	NORTHEAST WISCONSIN VTAE DISTRICT			
Parcel Total:					\$244.00						

File Number Total:					\$244.00						
--------------------	--	--	--	--	----------	--	--	--	--	--	--

FILE NO: WR 515 *				DATE OF PURCHASE: 04/30/2001				GRANTOR: RUTH ROUSH			
LEGAL DESCRIPTION: T35 R20-E S08 W1/2 OF NESE				PARCEL NO: 002-00169.000				CONTROL NO: 85626			
20	\$47,038.81	0.78716585	\$37,027.34								
				0	\$0.00	STAT	999999	STATE OF WISCONSIN			
				0.004183	\$154.89	CNTY	38	MARINETTE COUNTY			
				0.00257840	\$95.47	MUNI	38002	TOWN OF AMBERG			
				0.00550130	\$203.70	REG	386230	SCH D OF WAUSAUKEE			
				0.00077920	\$28.85	VTAE	001300	NORTHEAST WISCONSIN VTAE DISTRICT			
Parcel Total:					\$482.91						

File Number Total:					\$482.91						
--------------------	--	--	--	--	----------	--	--	--	--	--	--



State of Wisconsin / Department of Natural Resources

Tony Evers , Governor

Adam N Payne , Secretary

5/22/2023

Chapter 70.114 - Aids Payment Worksheet For Tax Year 2022(Payment Year 2023) - Payment Due January 31, 2023

3708 of 7056

FILE NO: WR 560 *	DATE OF PURCHASE: 04/15/2004	GRANTOR: JOHN W CHURCH		
LEGAL DESCRIPTION: T35 R21-E S20 PT OF SENW	PARCEL NO: 02.01418.000	CONTROL NO: 91392		
12	\$35,548.65	0.78716585	\$27,982.68	
	0	\$0.00	STAT 999999	STATE OF WISCONSIN
	0.004183	\$117.05	CNTY 38	MARINETTE COUNTY
	0.00257840	\$72.15	MUNI 38002	TOWN OF AMBERG
	0.00550130	\$153.94	REG 386230	SCH D OF WAUSAUKEE
	0.00077920	\$21.80	VTAE 001300	NORTHEAST WISCONSIN VTAE DISTRICT
Parcel Total:		\$364.94		

File Number Total:	\$364.94
--------------------	----------

FILE NO: WR 565 *	DATE OF PURCHASE: 07/29/2004	GRANTOR: ALLEN CHURCHILL		
LEGAL DESCRIPTION: T35 R20-E S19 W1/2 OF NENE	PARCEL NO: 02-00521.000	CONTROL NO: 91731		
7.84	\$54,882.12	0.78716585	\$43,201.33	
	0	\$0.00	STAT 999999	STATE OF WISCONSIN
	0.004183	\$180.71	CNTY 38	MARINETTE COUNTY
	0.00257840	\$111.39	MUNI 38002	TOWN OF AMBERG
	0.00550130	\$237.66	REG 386230	SCH D OF WAUSAUKEE
	0.00077920	\$33.66	VTAE 001300	NORTHEAST WISCONSIN VTAE DISTRICT
Parcel Total:		\$563.42		

File Number Total:	\$563.42
--------------------	----------



State of Wisconsin / Department of Natural Resources

Tony Evers , Governor

Adam N Payne , Secretary

5/22/2023

Chapter 70.114 - Aids Payment Worksheet For Tax Year 2022(Payment Year 2023) - Payment Due January 31, 2023

3709 of 7056

FILE NO: WR 583 *	DATE OF PURCHASE: 08/19/2005	GRANTOR: JAMES W LONG
LEGAL DESCRIPTION: T35 R20-E S12 W1/2 OF SWSE	PARCEL NO: 002-00285.001	CONTROL NO: 93871
9.7	\$70,752.55	0.78716585 \$55,693.99
	0	\$0.00 STAT 999999 STATE OF WISCONSIN
	0.004183	\$232.97 CNTY 38 MARINETTE COUNTY
	0.00257840	\$143.60 MUNI 38002 TOWN OF AMBERG
	0.00550130	\$306.39 REG 386230 SCH D OF WAUSAUKEE
	0.00077920	\$43.40 VTAE 001300 NORTHEAST WISCONSIN VTAE DISTRICT
Parcel Total:		\$726.36

File Number Total:	\$726.36
--------------------	----------

FILE NO: WR 593 *	DATE OF PURCHASE: 04/03/2006	GRANTOR: EVELYN F WALLACE
LEGAL DESCRIPTION: T35 R21-E S20 PT OF SWNE	PARCEL NO: 02-01402.001	CONTROL NO: 95137
5	\$74,488.21	0.78716585 \$58,634.57
	0	\$0.00 STAT 999999 STATE OF WISCONSIN
	0.004183	\$245.27 CNTY 38 MARINETTE COUNTY
	0.00257840	\$151.18 MUNI 38002 TOWN OF AMBERG
	0.00550130	\$322.57 REG 386230 SCH D OF WAUSAUKEE
	0.00077920	\$45.69 VTAE 001300 NORTHEAST WISCONSIN VTAE DISTRICT
Parcel Total:		\$764.71

File Number Total:	\$764.71
--------------------	----------



State of Wisconsin / Department of Natural Resources

Tony Evers , Governor

Adam N Payne , Secretary

5/22/2023

Chapter 70.114 - Aids Payment Worksheet For Tax Year 2022(Payment Year 2023) - Payment Due January 31, 2023

3710 of 7056

FILE NO: WR 614 *	DATE OF PURCHASE: 07/16/2007	GRANTOR: DIANE LOCKWOOD ET AL
LEGAL DESCRIPTION: T35 R20-E S19 PT OF NENE	PARCEL NO: 002-00521.001	CONTROL NO: 97824
11.2 \$110,777.68 0.78716585 \$87,200.41		
	0 \$0.00 STAT 999999	STATE OF WISCONSIN
	0.004183 \$364.76 CNTY 38	MARINETTE COUNTY
	0.00257840 \$224.83 MUNI 38002	TOWN OF AMBERG
	0.00550130 \$479.72 REG 386230	SCH D OF WAUSAUKEE
	0.00077920 \$67.95 VTAE 001300	NORTHEAST WISCONSIN VTAE DISTRICT
Parcel Total:		\$1,137.26

File Number Total:	\$1,137.26
--------------------	------------

FILE NO: WR 620 *	DATE OF PURCHASE: 10/22/2007	GRANTOR: JOAN SCHEFFLER TRUST
LEGAL DESCRIPTION: T35 R20-E S04 N1/2 OF NWNE	PARCEL NO: 002-00072.000	CONTROL NO: 98154
19.35 \$39,985.47 0.78716585 \$31,475.19		
	0 \$0.00 STAT 999999	STATE OF WISCONSIN
	0.004183 \$131.66 CNTY 38	MARINETTE COUNTY
	0.00257840 \$81.15 MUNI 38002	TOWN OF AMBERG
	0.00550130 \$173.15 REG 386230	SCH D OF WAUSAUKEE
	0.00077920 \$24.53 VTAE 001300	NORTHEAST WISCONSIN VTAE DISTRICT
Parcel Total:		\$410.49

File Number Total:	\$410.49
--------------------	----------



State of Wisconsin / Department of Natural Resources

Tony Evers , Governor

Adam N Payne , Secretary

5/22/2023

Chapter 70.114 - Aids Payment Worksheet For Tax Year 2022(Payment Year 2023) - Payment Due January 31, 2023

3711 of 7056

FILE NO: WR 623 *				DATE OF PURCHASE: 01/29/2008				GRANTOR: Joan Tyre			
LEGAL DESCRIPTION: T35 R20-E S13 PT OF NWNW				PARCEL NO: 002-00310.000				CONTROL NO: 101880			
12.6	\$83,497.27	0.78716585	\$65,726.20								
				0	\$0.00	STAT	999999	STATE OF WISCONSIN			
				0.004183	\$274.93	CNTY	38	MARINETTE COUNTY			
				0.00257840	\$169.47	MUNI	38002	TOWN OF AMBERG			
				0.00550130	\$361.58	REG	386230	SCH D OF WAUSAUKEE			
				0.00077920	\$51.21	VTAE	001300	NORTHEAST WISCONSIN VTAE DISTRICT			
Parcel Total:					\$857.19						

LEGAL DESCRIPTION: T35 R20-E S13 PT OF SWNW				PARCEL NO: 002-00310.000				CONTROL NO: 101881			
1.5	\$9,940.15	0.78716585	\$7,824.55								
				0	\$0.00	STAT	999999	STATE OF WISCONSIN			
				0.004183	\$32.73	CNTY	38	MARINETTE COUNTY			
				0.00257840	\$20.17	MUNI	38002	TOWN OF AMBERG			
				0.00550130	\$43.05	REG	386230	SCH D OF WAUSAUKEE			
				0.00077920	\$6.10	VTAE	001300	NORTHEAST WISCONSIN VTAE DISTRICT			
Parcel Total:					\$102.05						

File Number Total:					\$959.24						
--------------------	--	--	--	--	----------	--	--	--	--	--	--



State of Wisconsin / Department of Natural Resources

Tony Evers , Governor

Adam N Payne , Secretary

5/22/2023

Chapter 70.114 - Aids Payment Worksheet For Tax Year 2022(Payment Year 2023) - Payment Due January 31, 2023

3712 of 7056

FILE NO: WR 70015 *	DATE OF PURCHASE: 01/23/2009	GRANTOR: Gerald M Yingling
LEGAL DESCRIPTION: T35 R21-E S17 PT OF SWSE	PARCEL NO: 002-0001345.000	CONTROL NO: 103680
9.37	\$43,285.25	0.78716585 \$34,072.67
	0	\$0.00 STAT 999999 STATE OF WISCONSIN
	0.004183	\$142.53 CNTY 38 MARINETTE COUNTY
	0.00257840	\$87.85 MUNI 38002 TOWN OF AMBERG
	0.00550130	\$187.44 REG 386230 SCH D OF WAUSAUKEE
	0.00077920	\$26.55 VTAE 001300 NORTHEAST WISCONSIN VTAE DISTRICT
Parcel Total:		\$444.37

File Number Total:	\$444.37
--------------------	----------

FILE NO: WR 70034 *	DATE OF PURCHASE: 09/24/2010	GRANTOR: Paul F. & Laurie K. Lata
LEGAL DESCRIPTION: T35 R21-E S08 PT OF NESE	PARCEL NO: 002-01110.000	CONTROL NO: 118960
1.14	\$45,181.73	0.78716585 \$35,565.51
	0	\$0.00 STAT 999999 STATE OF WISCONSIN
	0.004183	\$148.77 CNTY 38 MARINETTE COUNTY
	0.00257840	\$91.70 MUNI 38002 TOWN OF AMBERG
	0.00550130	\$195.66 REG 386230 SCH D OF WAUSAUKEE
	0.00077920	\$27.71 VTAE 001300 NORTHEAST WISCONSIN VTAE DISTRICT
Parcel Total:		\$463.84

File Number Total:	\$463.84
--------------------	----------



State of Wisconsin / Department of Natural Resources

Tony Evers , Governor

Adam N Payne , Secretary

5/22/2023

Chapter 70.114 - Aids Payment Worksheet For Tax Year 2022(Payment Year 2023) - Payment Due January 31, 2023

3713 of 7056

FILE NO: WR 70036 *				DATE OF PURCHASE: 08/31/2010				GRANTOR: Michelle N Kent			
LEGAL DESCRIPTION: T35 R20-E S14 SWNE				PARCEL NO: 002-00326.000				CONTROL NO: 118965			
38.24	\$80,222.67	0.78716585	\$63,148.54								
				0	\$0.00	STAT	999999	STATE OF WISCONSIN			
				0.004183	\$264.15	CNTY	38	MARINETTE COUNTY			
				0.00257840	\$162.82	MUNI	38002	TOWN OF AMBERG			
				0.00550130	\$347.40	REG	386230	SCH D OF WAUSAUKEE			
				0.00077920	\$49.21	VTAE	001300	NORTHEAST WISCONSIN VTAE DISTRICT			
Parcel Total:					\$823.58						

File Number Total:					\$823.58						
--------------------	--	--	--	--	----------	--	--	--	--	--	--

FILE NO: WR 70041 *				DATE OF PURCHASE: 12/18/2012				GRANTOR: Carolei A Fontecchio			
LEGAL DESCRIPTION: T35 R20-E S15 ASSESSORS PLAT OF SW QUA				PARCEL NO: 002-01908.000				CONTROL NO: 118940			
6.54	\$13,291.51	0.78716585	\$10,462.62								
				0	\$0.00	STAT	999999	STATE OF WISCONSIN			
				0.004183	\$43.77	CNTY	38	MARINETTE COUNTY			
				0.00257840	\$26.98	MUNI	38002	TOWN OF AMBERG			
				0.00550130	\$57.56	REG	386230	SCH D OF WAUSAUKEE			
				0.00077920	\$8.15	VTAE	001300	NORTHEAST WISCONSIN VTAE DISTRICT			
Parcel Total:					\$136.46						

File Number Total:					\$136.46						
--------------------	--	--	--	--	----------	--	--	--	--	--	--



State of Wisconsin / Department of Natural Resources

Tony Evers , Governor

Adam N Payne , Secretary

5/22/2023

Chapter 70.114 - Aids Payment Worksheet For Tax Year 2022(Payment Year 2023) - Payment Due January 31, 2023

3714 of 7056

FILE NO: WR 70050 *	DATE OF PURCHASE: 08/23/2012	GRANTOR: Carl T Rogaczewski
LEGAL DESCRIPTION: T35 R21-E S17 PT OF NWSE	PARCEL NO: 002-01344.003	CONTROL NO: 125070
37.39 \$213,993.26 0.78716585 \$168,448.19		
	0 \$0.00 STAT 999999	STATE OF WISCONSIN
	0.004183 \$704.62 CNTY 38	MARINETTE COUNTY
	0.00257840 \$434.32 MUNI 38002	TOWN OF AMBERG
	0.00550130 \$926.68 REG 386230	SCH D OF WAUSAUKEE
	0.00077920 \$131.26 VTAE 001300	NORTHEAST WISCONSIN VTAE DISTRICT
Parcel Total:		\$2,196.88

File Number Total:	\$2,196.88
--------------------	------------

FILE NO: WR 70067 *	DATE OF PURCHASE: 09/15/2014	GRANTOR: James R Lefebvre, et al
LEGAL DESCRIPTION: T35 R21-E S07 PT OF SESE	PARCEL NO: 002-01092.001	CONTROL NO: 130132
21.6 \$44,737.88 0.78716585 \$35,216.13		
	0 \$0.00 STAT 999999	STATE OF WISCONSIN
	0.004183 \$147.31 CNTY 38	MARINETTE COUNTY
	0.00257840 \$90.80 MUNI 38002	TOWN OF AMBERG
	0.00550130 \$193.73 REG 386230	SCH D OF WAUSAUKEE
	0.00077920 \$27.44 VTAE 001300	NORTHEAST WISCONSIN VTAE DISTRICT
	0 \$0.00 SEWR 387030	AMBERG SANITARY DISTRICT
Parcel Total:		\$459.28



State of Wisconsin / Department of Natural Resources

Tony Evers , Governor

Adam N Payne , Secretary

5/22/2023

Chapter 70.114 - Aids Payment Worksheet For Tax Year 2022(Payment Year 2023) - Payment Due January 31, 2023

3715 of 7056

LEGAL DESCRIPTION: T35 R21-E S07 PT OF SWSE	PARCEL NO: 002-01091.003	CONTROL NO: 130133
---	--------------------------	--------------------

18.2	\$30,534.47	0.78716585	\$24,035.69
------	-------------	------------	-------------

0	\$0.00	STAT	999999	STATE OF WISCONSIN
0.004183	\$100.54	CNTY	38	MARINETTE COUNTY
0.00257840	\$61.97	MUNI	38002	TOWN OF AMBERG
0.00550130	\$132.23	REG	386230	SCH D OF WAUSAUKEE
0.00077920	\$18.73	VTAE	001300	NORTHEAST WISCONSIN VTAE DISTRICT
0	\$0.00	SEWR	387030	AMBERG SANITARY DISTRICT

Parcel Total:	\$313.47
---------------	----------

File Number Total:	\$772.75
--------------------	----------

FILE NO: WR 70068 *	DATE OF PURCHASE: 08/17/2015	GRANTOR: Wisconsin Public Service Cor
---------------------	------------------------------	---------------------------------------

LEGAL DESCRIPTION: T35 R21-E S17 PT OF SESW	PARCEL NO: 002-1339.000	CONTROL NO: 130220
---	-------------------------	--------------------

0.9	\$694.49	0.78716585	\$546.68
-----	----------	------------	----------

0	\$0.00	STAT	999999	STATE OF WISCONSIN
0.004183	\$2.29	CNTY	38	MARINETTE COUNTY
0.00257840	\$1.41	MUNI	38002	TOWN OF AMBERG
0.00550130	\$3.01	REG	386230	SCH D OF WAUSAUKEE
0.00077920	\$0.43	VTAE	001300	NORTHEAST WISCONSIN VTAE DISTRICT

Parcel Total:	\$7.14
---------------	--------

File Number Total:	\$7.14
--------------------	--------



State of Wisconsin / Department of Natural Resources

Tony Evers , Governor

Adam N Payne , Secretary

5/22/2023

Chapter 70.114 - Aids Payment Worksheet For Tax Year 2022(Payment Year 2023) - Payment Due January 31, 2023

3716 of 7056

FILE NO: WR 70095 *	DATE OF PURCHASE: 07/15/2021	GRANTOR: Gregory & Toni Cook				
LEGAL DESCRIPTION: T35 R21-E S28 PT OF SENW	PARCEL NO: 00201568000; 00201569000	CONTROL NO: 139336				
40	\$103,475.55	0.78716585	\$81,452.42			
		0	\$0.00	STAT	999999	STATE OF WISCONSIN
		0.004183	\$340.72	CNTY	38	MARINETTE COUNTY
		0.00257840	\$210.01	MUNI	38002	TOWN OF AMBERG
		0.00550130	\$448.09	REG	386230	SCH D OF WAUSAUKEE
		0.00077920	\$63.47	VTAE	001300	NORTHEAST WISCONSIN VTAE DISTRICT
Parcel Total:			\$1,062.29			

LEGAL DESCRIPTION: T35 R21-E S28 PT OF SWNW	PARCEL NO: 00201566000	CONTROL NO: 139337				
12.15	\$38,894.33	0.78716585	\$30,616.29			
		0	\$0.00	STAT	999999	STATE OF WISCONSIN
		0.004183	\$128.07	CNTY	38	MARINETTE COUNTY
		0.00257840	\$78.94	MUNI	38002	TOWN OF AMBERG
		0.00550130	\$168.43	REG	386230	SCH D OF WAUSAUKEE
		0.00077920	\$23.86	VTAE	001300	NORTHEAST WISCONSIN VTAE DISTRICT
Parcel Total:			\$399.30			

File Number Total:	\$1,461.59
--------------------	------------

Municipality Total:	\$39,025.99
---------------------	-------------



State of Wisconsin / Department of Natural Resources

Tony Evers , Governor

Adam N Payne , Secretary

5/22/2023

Chapter 70.114 - Aids Payment Worksheet For Tax Year 2022(Payment Year 2023) - Payment Due January 31, 2023

3717 of 7056

DETAIL FOR TOWN OF ATHELSTANE, MARINETTE COUNTY

Acres	Est. Adjust. Purch. Price	Level of Assessment	Adjusted Local Value	Net Gen. Tax Rate	Calc. Aid Pay Amount	Taxing Jurisdiction Type	Code	Description
FILE NO: FM 10793 *			DATE OF PURCHASE: 12/12/2000			GRANTOR: WISCONSIN COUNCIL TROUT UNLI		
LEGAL DESCRIPTION: T34 R19-E S14 PT OF SENW				PARCEL NO: 004-00275.005&.001		CONTROL NO: 140954		
5.5	\$13,749.74	0.80847770	\$11,116.36					
				0	\$0.00	STAT	999999	STATE OF WISCONSIN
				0.00403610	\$44.87	CNTY	38	MARINETTE COUNTY
				0.00180980	\$20.12	MUNI	38004	TOWN OF ATHELSTANE
				0.00530820	\$59.01	REG	386230	SCH D OF WAUSAUKEE
				0.00075190	\$8.36	VTAE	001300	NORTHEAST WISCONSIN VTAE DISTRICT
Parcel Total:					\$132.36			

LEGAL DESCRIPTION: T34 R19-E S14 PT OF NENW				PARCEL NO: 004-00252.000		CONTROL NO: 140955		
15.65	\$26,590.41	0.80847770	\$21,497.76					
				0	\$0.00	STAT	999999	STATE OF WISCONSIN
				0.00403610	\$86.77	CNTY	38	MARINETTE COUNTY
				0.00180980	\$38.91	MUNI	38004	TOWN OF ATHELSTANE
				0.00530820	\$114.11	REG	386230	SCH D OF WAUSAUKEE
				0.00075190	\$16.16	VTAE	001300	NORTHEAST WISCONSIN VTAE DISTRICT
Parcel Total:					\$255.95			

File Number Total:	\$388.31
---------------------------	-----------------



State of Wisconsin / Department of Natural Resources

Tony Evers , Governor

Adam N Payne , Secretary

5/22/2023

Chapter 70.114 - Aids Payment Worksheet For Tax Year 2022(Payment Year 2023) - Payment Due January 31, 2023

3718 of 7056

FILE NO: FM 10794 *				DATE OF PURCHASE: 10/20/2006				GRANTOR: LINDA L CORNELL			
LEGAL DESCRIPTION: T34 R19-E S14 PT OF NENW				PARCEL NO: 004-00252.001				CONTROL NO: 140956			
1.59	\$36,362.96	0.80847770	\$29,398.64								
				0	\$0.00	STAT	999999	STATE OF WISCONSIN			
				0.00403610	\$118.66	CNTY	38	MARINETTE COUNTY			
				0.00180980	\$53.21	MUNI	38004	TOWN OF ATHELSTANE			
				0.00530820	\$156.05	REG	386230	SCH D OF WAUSAUKEE			
				0.00075190	\$22.10	VTAE	001300	NORTHEAST WISCONSIN VTAE DISTRICT			
Parcel Total:					\$350.02						

File Number Total:					\$350.02						
--------------------	--	--	--	--	----------	--	--	--	--	--	--

FILE NO: WR 226 *				DATE OF PURCHASE: 07/13/1992				GRANTOR: JOHN HUEBNER			
LEGAL DESCRIPTION: T35 R19-E S13 PT OF NWNW				PARCEL NO: 004-01801				CONTROL NO: 70495			
6.73	\$90,866.79	0.80847770	\$73,463.78								
				0	\$0.00	STAT	999999	STATE OF WISCONSIN			
				0.00403610	\$296.51	CNTY	38	MARINETTE COUNTY			
				0.00180980	\$132.96	MUNI	38004	TOWN OF ATHELSTANE			
				0.00530820	\$389.96	REG	386230	SCH D OF WAUSAUKEE			
				0.00075190	\$55.24	VTAE	001300	NORTHEAST WISCONSIN VTAE DISTRICT			
Parcel Total:					\$874.67						



State of Wisconsin / Department of Natural Resources

Tony Evers , Governor

Adam N Payne , Secretary

5/22/2023

Chapter 70.114 - Aids Payment Worksheet For Tax Year 2022(Payment Year 2023) - Payment Due January 31, 2023

3719 of 7056

LEGAL DESCRIPTION: T35 R19-E S13 PT OF SWNW	PARCEL NO: 004-01802	CONTROL NO: 70496
---	----------------------	-------------------

1.74	\$19,140.21	0.80847770	\$15,474.43	
------	-------------	------------	-------------	--

0	\$0.00	STAT	999999	STATE OF WISCONSIN
---	--------	------	--------	--------------------

0.00403610	\$62.46	CNTY	38	MARINETTE COUNTY
------------	---------	------	----	------------------

0.00180980	\$28.01	MUNI	38004	TOWN OF ATHELSTANE
------------	---------	------	-------	--------------------

0.00530820	\$82.14	REG	386230	SCH D OF WAUSAUKEE
------------	---------	-----	--------	--------------------

0.00075190	\$11.63	VTAE	001300	NORTHEAST WISCONSIN VTAE DISTRICT
------------	---------	------	--------	-----------------------------------

Parcel Total:	\$184.24
---------------	----------

File Number Total:	\$1,058.91
--------------------	------------

FILE NO: WR 345 *	DATE OF PURCHASE: 06/21/1994	GRANTOR: JOSEPH COAKLEY, ET AL
-------------------	------------------------------	--------------------------------

LEGAL DESCRIPTION: T35 R19-E S10 PT OF SWNE	PARCEL NO: 004-01721-000	CONTROL NO: 72536
---	--------------------------	-------------------

1.2	\$129,879.03	0.80847770	\$105,004.30	
-----	--------------	------------	--------------	--

0	\$0.00	STAT	999999	STATE OF WISCONSIN
---	--------	------	--------	--------------------

0.00403610	\$423.81	CNTY	38	MARINETTE COUNTY
------------	----------	------	----	------------------

0.00180980	\$190.04	MUNI	38004	TOWN OF ATHELSTANE
------------	----------	------	-------	--------------------

0.00530820	\$557.38	REG	386230	SCH D OF WAUSAUKEE
------------	----------	-----	--------	--------------------

0.00075190	\$78.95	VTAE	001300	NORTHEAST WISCONSIN VTAE DISTRICT
------------	---------	------	--------	-----------------------------------

Parcel Total:	\$1,250.18
---------------	------------

File Number Total:	\$1,250.18
--------------------	------------



State of Wisconsin / Department of Natural Resources

Tony Evers , Governor

Adam N Payne , Secretary

5/22/2023

Chapter 70.114 - Aids Payment Worksheet For Tax Year 2022(Payment Year 2023) - Payment Due January 31, 2023

3720 of 7056

FILE NO: WR 407 *	DATE OF PURCHASE: 12/27/1995	GRANTOR: THORWALD MAGNUSON ET AL
LEGAL DESCRIPTION: T35 R19-E S10 PT OF SWNE	PARCEL NO: 004-01718.00	CONTROL NO: 76186
34.5 \$186,176.15 0.80847770 \$150,519.27		
	0 \$0.00 STAT 999999	STATE OF WISCONSIN
	0.00403610 \$607.51 CNTY 38	MARINETTE COUNTY
	0.00180980 \$272.42 MUNI 38004	TOWN OF ATHELSTANE
	0.00530820 \$798.98 REG 386230	SCH D OF WAUSAUKEE
	0.00075190 \$113.17 VTAE 001300	NORTHEAST WISCONSIN VTAE DISTRICT
Parcel Total:		\$1,792.08

File Number Total:	\$1,792.08
--------------------	------------

FILE NO: WR 411 *	DATE OF PURCHASE: 03/12/1996	GRANTOR: JOHN HUEBNER
LEGAL DESCRIPTION: T35 R19-E S13 LT1-CSM1074	PARCEL NO: 004-01801-000	CONTROL NO: 76351
13.27 \$84,441.00 0.80847770 \$68,268.67		
	0 \$0.00 STAT 999999	STATE OF WISCONSIN
	0.00403610 \$275.54 CNTY 38	MARINETTE COUNTY
	0.00180980 \$123.56 MUNI 38004	TOWN OF ATHELSTANE
	0.00530820 \$362.38 REG 386230	SCH D OF WAUSAUKEE
	0.00075190 \$51.33 VTAE 001300	NORTHEAST WISCONSIN VTAE DISTRICT
Parcel Total:		\$812.81

File Number Total:	\$812.81
--------------------	----------



State of Wisconsin / Department of Natural Resources

Tony Evers , Governor

Adam N Payne , Secretary

5/22/2023

Chapter 70.114 - Aids Payment Worksheet For Tax Year 2022(Payment Year 2023) - Payment Due January 31, 2023

3721 of 7056

FILE NO: WR 473 *				DATE OF PURCHASE: 05/05/1998				GRANTOR: PAUL VANDERVEST			
LEGAL DESCRIPTION: T35 R19-E S12 PT OF NWSW				PARCEL NO: 004-01783.000				CONTROL NO: 80460			
25.62	\$115,032.36	0.80847770	\$93,001.10								
				0	\$0.00	STAT	999999	STATE OF WISCONSIN			
				0.00403610	\$375.36	CNTY	38	MARINETTE COUNTY			
				0.00180980	\$168.32	MUNI	38004	TOWN OF ATHELSTANE			
				0.00530820	\$493.67	REG	386230	SCH D OF WAUSAUKEE			
				0.00075190	\$69.92	VTAE	001300	NORTHEAST WISCONSIN VTAE DISTRICT			
Parcel Total:					\$1,107.27						

LEGAL DESCRIPTION: T35 R19-E S12 PT OF SWSW				PARCEL NO: 004-01786.000				CONTROL NO: 80461			
11	\$49,386.26	0.80847770	\$39,927.69								
				0	\$0.00	STAT	999999	STATE OF WISCONSIN			
				0.00403610	\$161.15	CNTY	38	MARINETTE COUNTY			
				0.00180980	\$72.26	MUNI	38004	TOWN OF ATHELSTANE			
				0.00530820	\$211.94	REG	386230	SCH D OF WAUSAUKEE			
				0.00075190	\$30.02	VTAE	001300	NORTHEAST WISCONSIN VTAE DISTRICT			
Parcel Total:					\$475.37						

File Number Total:					\$1,582.64						
--------------------	--	--	--	--	------------	--	--	--	--	--	--



State of Wisconsin / Department of Natural Resources

Tony Evers , Governor

Adam N Payne , Secretary

5/22/2023

Chapter 70.114 - Aids Payment Worksheet For Tax Year 2022(Payment Year 2023) - Payment Due January 31, 2023

3722 of 7056

FILE NO: WR 482 *				DATE OF PURCHASE: 10/22/1998				GRANTOR: CARL P BERINGER JR, ET AL			
LEGAL DESCRIPTION: T35 R19-E S13 PT OF SENW				PARCEL NO: 004-01803.001				CONTROL NO: 80822			
11	\$125,589.13	0.80847770	\$101,536.01								
				0	\$0.00	STAT	999999	STATE OF WISCONSIN			
				0.00403610	\$409.81	CNTY	38	MARINETTE COUNTY			
				0.00180980	\$183.76	MUNI	38004	TOWN OF ATHELSTANE			
				0.00530820	\$538.97	REG	386230	SCH D OF WAUSAUKEE			
				0.00075190	\$76.34	VTAE	001300	NORTHEAST WISCONSIN VTAE DISTRICT			
Parcel Total:					\$1,208.88						

LEGAL DESCRIPTION: T35 R19-E S13 NENW				PARCEL NO: 004-01800.000				CONTROL NO: 80823			
40	\$147,430.72	0.80847770	\$119,194.45								
				0	\$0.00	STAT	999999	STATE OF WISCONSIN			
				0.00403610	\$481.08	CNTY	38	MARINETTE COUNTY			
				0.00180980	\$215.72	MUNI	38004	TOWN OF ATHELSTANE			
				0.00530820	\$632.70	REG	386230	SCH D OF WAUSAUKEE			
				0.00075190	\$89.62	VTAE	001300	NORTHEAST WISCONSIN VTAE DISTRICT			
Parcel Total:					\$1,419.12						

File Number Total:					\$2,628.00						
--------------------	--	--	--	--	------------	--	--	--	--	--	--

Municipality Total:					\$9,862.95						
---------------------	--	--	--	--	------------	--	--	--	--	--	--



State of Wisconsin / Department of Natural Resources

Tony Evers , Governor

Adam N Payne , Secretary

5/22/2023

Chapter 70.114 - Aids Payment Worksheet For Tax Year 2022(Payment Year 2023) - Payment Due January 31, 2023

3723 of 7056

DETAIL FOR TOWN OF BEAVER, MARINETTE COUNTY

Acres	Est. Adjust. Purch. Price	Level of Assessment	Adjusted Local Value	Net Gen. Tax Rate	Calc. Aid Pay Amount	Taxing Jurisdiction Type	Code	Description
FILE NO: FI 2320 *			DATE OF PURCHASE: 11/24/1993			GRANTOR: 1ST NATIONAL BANK OF WISCONS		
LEGAL DESCRIPTION: T31 R19-E S14 NWNE				PARCEL NO: 006-00272.000		CONTROL NO: 71965		
40	\$333,832.13	0.76660620	\$255,917.78	0	\$0.00	STAT	999999	STATE OF WISCONSIN
				0.00431870	\$1,105.24	CNTY	38	MARINETTE COUNTY
				0.00196930	\$503.98	MUNI	38006	TOWN OF BEAVER
				0.00970330	\$2,483.26	REG	381169	SCH D OF COLEMAN
				0.00080460	\$205.90	VTAE	001300	NORTHEAST WISCONSIN VTAE DISTRICT
Parcel Total:					\$4,298.38			
File Number Total:					\$4,298.38			



State of Wisconsin / Department of Natural Resources

Tony Evers , Governor

Adam N Payne , Secretary

5/22/2023

Chapter 70.114 - Aids Payment Worksheet For Tax Year 2022(Payment Year 2023) - Payment Due January 31, 2023

3724 of 7056

FILE NO: FM 10021 *	DATE OF PURCHASE: 03/30/2009	GRANTOR: Ilene Seefeldt
LEGAL DESCRIPTION: T31 R19-E S13 NWNW	PARCEL NO: 006-0259.000	CONTROL NO: 104800

39.83 \$53,453.44 0.76660620 \$40,977.74

0	\$0.00	STAT	999999	STATE OF WISCONSIN
0.00431870	\$176.97	CNTY	38	MARINETTE COUNTY
0.00196930	\$80.70	MUNI	38006	TOWN OF BEAVER
0.00970330	\$397.62	REG	381169	SCH D OF COLEMAN
0.00583630	\$239.16	REG	381232	SCH D OF CRIVITZ
0.00080460	\$32.97	VTAE	001300	NORTHEAST WISCONSIN VTAE DISTRICT

Parcel Total: \$927.42

File Number Total: \$927.42

FILE NO: FM 10415 *	DATE OF PURCHASE: 06/07/2017	GRANTOR: Yvonne Cinquepalmi
LEGAL DESCRIPTION: T31 R20-E S24 PT GV LT 5	PARCEL NO: 006-01252.000	CONTROL NO: 132962

4.13 \$14,804.91 0.76660620 \$11,349.53

0	\$0.00	STAT	999999	STATE OF WISCONSIN
0.00431870	\$49.02	CNTY	38	MARINETTE COUNTY
0.00196930	\$22.35	MUNI	38006	TOWN OF BEAVER
0.00970330	\$110.13	REG	381169	SCH D OF COLEMAN
0.00080460	\$9.13	VTAE	001300	NORTHEAST WISCONSIN VTAE DISTRICT

Parcel Total: \$190.63

File Number Total: \$190.63

Municipality Total: \$5,416.43



State of Wisconsin / Department of Natural Resources

Tony Evers , Governor

Adam N Payne , Secretary

5/22/2023

Chapter 70.114 - Aids Payment Worksheet For Tax Year 2022(Payment Year 2023) - Payment Due January 31, 2023

3725 of 7056

DETAIL FOR TOWN OF BEECHER, MARINETTE COUNTY

Acres	Est. Adjust. Purch. Price	Level of Assessment	Adjusted Local Value	Net Gen. Tax Rate	Calc. Aid Pay Amount	----- Taxing Jurisdiction ----- Type	Code	Description
-------	------------------------------	------------------------	-------------------------	----------------------	-------------------------	---	------	-------------

FILE NO: O 98 *	DATE OF PURCHASE: 10/11/2000	GRANTOR: THE CONSERVATION FUND
-----------------	------------------------------	--------------------------------

LEGAL DESCRIPTION: T36 R22-E S17 GOV LOT 1	PARCEL NO: 008-01248.000	CONTROL NO: 79499
--	--------------------------	-------------------

46.41	\$77,112.84	0.73387268	\$56,591.01					
				0	\$0.00	STAT	999999	STATE OF WISCONSIN
				0.00439180	\$248.54	CNTY	38	MARINETTE COUNTY
				0.00279570	\$158.21	MUNI	38008	TOWN OF BEECHER
				0.01256720	\$711.19	REG	384263	SCH D OF BEECHER-DUNBAR-PEMBINE
				0.00081810	\$46.30	VTAE	001300	NORTHEAST WISCONSIN VTAE DISTRICT

Parcel Total: \$1,164.24

LEGAL DESCRIPTION: T36 R22-E S17 GOV LOT 2	PARCEL NO: 008-01249.000	CONTROL NO: 79500
--	--------------------------	-------------------

39.69	\$70,335.70	0.73387268	\$51,617.45					
				0	\$0.00	STAT	999999	STATE OF WISCONSIN
				0.00439180	\$226.70	CNTY	38	MARINETTE COUNTY
				0.00279570	\$144.31	MUNI	38008	TOWN OF BEECHER
				0.01256720	\$648.69	REG	384263	SCH D OF BEECHER-DUNBAR-PEMBINE
				0.00081810	\$42.23	VTAE	001300	NORTHEAST WISCONSIN VTAE DISTRICT

Parcel Total: \$1,061.93



State of Wisconsin / Department of Natural Resources

Tony Evers , Governor

Adam N Payne , Secretary

5/22/2023

Chapter 70.114 - Aids Payment Worksheet For Tax Year 2022(Payment Year 2023) - Payment Due January 31, 2023

3726 of 7056

LEGAL DESCRIPTION: T36 R22-E S17 GOV LOT 3	PARCEL NO: 008-01250.000	CONTROL NO: 79501
--	--------------------------	-------------------

57.45 \$103,671.90 0.73387268 \$76,081.97

0	\$0.00	STAT	999999	STATE OF WISCONSIN
0.00439180	\$334.14	CNTY	38	MARINETTE COUNTY
0.00279570	\$212.70	MUNI	38008	TOWN OF BEECHER
0.01256720	\$956.14	REG	384263	SCH D OF BEECHER-DUNBAR-PEMBINE
0.00081810	\$62.25	VTAE	001300	NORTHEAST WISCONSIN VTAE DISTRICT

Parcel Total: \$1,565.23

LEGAL DESCRIPTION: T36 R22-E S17 GOV LOT 4	PARCEL NO: 008-01251.000	CONTROL NO: 79502
--	--------------------------	-------------------

55.15 \$91,766.11 0.73387268 \$67,344.64

0	\$0.00	STAT	999999	STATE OF WISCONSIN
0.00439180	\$295.77	CNTY	38	MARINETTE COUNTY
0.00279570	\$188.28	MUNI	38008	TOWN OF BEECHER
0.01256720	\$846.33	REG	384263	SCH D OF BEECHER-DUNBAR-PEMBINE
0.00081810	\$55.10	VTAE	001300	NORTHEAST WISCONSIN VTAE DISTRICT

Parcel Total: \$1,385.48

LEGAL DESCRIPTION: T36 R22-E S17 NENW	PARCEL NO: 008-01252.000	CONTROL NO: 79503
---------------------------------------	--------------------------	-------------------

40 \$68,137.71 0.73387268 \$50,004.41

0	\$0.00	STAT	999999	STATE OF WISCONSIN
0.00439180	\$219.61	CNTY	38	MARINETTE COUNTY
0.00279570	\$139.80	MUNI	38008	TOWN OF BEECHER
0.01256720	\$628.42	REG	384263	SCH D OF BEECHER-DUNBAR-PEMBINE
0.00081810	\$40.91	VTAE	001300	NORTHEAST WISCONSIN VTAE DISTRICT

Parcel Total: \$1,028.74



State of Wisconsin / Department of Natural Resources

Tony Evers , Governor

Adam N Payne , Secretary

5/22/2023

Chapter 70.114 - Aids Payment Worksheet For Tax Year 2022(Payment Year 2023) - Payment Due January 31, 2023

3727 of 7056

LEGAL DESCRIPTION: T36 R22-E S17 SWNW	PARCEL NO: 008-01254.000	CONTROL NO: 79504
---------------------------------------	--------------------------	-------------------

40	\$68,137.71	0.73387268	\$50,004.41	
----	-------------	------------	-------------	--

0	\$0.00	STAT	999999	STATE OF WISCONSIN
0.00439180	\$219.61	CNTY	38	MARINETTE COUNTY
0.00279570	\$139.80	MUNI	38008	TOWN OF BEECHER
0.01256720	\$628.42	REG	384263	SCH D OF BEECHER-DUNBAR-PEMBINE
0.00081810	\$40.91	VTAE	001300	NORTHEAST WISCONSIN VTAE DISTRICT

Parcel Total:	\$1,028.74
---------------	------------

LEGAL DESCRIPTION: T36 R22-E S17 SENW	PARCEL NO: 008-01255.000	CONTROL NO: 79505
---------------------------------------	--------------------------	-------------------

40	\$72,167.36	0.73387268	\$52,961.66	
----	-------------	------------	-------------	--

0	\$0.00	STAT	999999	STATE OF WISCONSIN
0.00439180	\$232.60	CNTY	38	MARINETTE COUNTY
0.00279570	\$148.07	MUNI	38008	TOWN OF BEECHER
0.01256720	\$665.58	REG	384263	SCH D OF BEECHER-DUNBAR-PEMBINE
0.00081810	\$43.33	VTAE	001300	NORTHEAST WISCONSIN VTAE DISTRICT

Parcel Total:	\$1,089.58
---------------	------------

File Number Total:	\$8,323.94
--------------------	------------



State of Wisconsin / Department of Natural Resources

Tony Evers , Governor

Adam N Payne , Secretary

5/22/2023

Chapter 70.114 - Aids Payment Worksheet For Tax Year 2022(Payment Year 2023) - Payment Due January 31, 2023

3728 of 7056

FILE NO: WR 231 *				DATE OF PURCHASE: 04/06/1992				GRANTOR: SPERBER FOREST PRODUCTS, INC			
LEGAL DESCRIPTION: T36 R20-E S28 PT OF NWSE				PARCEL NO: 08-00452-000				CONTROL NO: 70263			
23.4	\$84,560.06	0.73387268	\$62,056.32								
				0	\$0.00	STAT	999999	STATE OF WISCONSIN			
				0.00439180	\$272.54	CNTY	38	MARINETTE COUNTY			
				0.00279570	\$173.49	MUNI	38008	TOWN OF BEECHER			
				0.01256720	\$779.87	REG	384263	SCH D OF BEECHER-DUNBAR-PEMBINE			
				0.00081810	\$50.77	VTAE	001300	NORTHEAST WISCONSIN VTAE DISTRICT			
Parcel Total:					\$1,276.67						

File Number Total:					\$1,276.67						
--------------------	--	--	--	--	------------	--	--	--	--	--	--

FILE NO: WR 232 *				DATE OF PURCHASE: 04/10/1992				GRANTOR: JOHN JAHNKE, ET AL			
LEGAL DESCRIPTION: T36 R20-E S28 PT OF NESW				PARCEL NO: 008-00440-000				CONTROL NO: 70242			
2.7	\$46,285.51	0.73387268	\$33,967.67								
				0	\$0.00	STAT	999999	STATE OF WISCONSIN			
				0.00439180	\$149.18	CNTY	38	MARINETTE COUNTY			
				0.00279570	\$94.96	MUNI	38008	TOWN OF BEECHER			
				0.01256720	\$426.88	REG	384263	SCH D OF BEECHER-DUNBAR-PEMBINE			
				0.00081810	\$27.79	VTAE	001300	NORTHEAST WISCONSIN VTAE DISTRICT			
Parcel Total:					\$698.81						

File Number Total:					\$698.81						
--------------------	--	--	--	--	----------	--	--	--	--	--	--



State of Wisconsin / Department of Natural Resources

Tony Evers , Governor

Adam N Payne , Secretary

5/22/2023

Chapter 70.114 - Aids Payment Worksheet For Tax Year 2022(Payment Year 2023) - Payment Due January 31, 2023

3729 of 7056

FILE NO: WR 253 *		DATE OF PURCHASE: 11/05/1993		GRANTOR: RUTH LAGEMAN ESTATE	
LEGAL DESCRIPTION: T36 R20-E S28 PT OF NESW		PARCEL NO: 008-00438-000		CONTROL NO: 71973	
2.75	\$9,236.97	0.73387268	\$6,778.76		
		0	\$0.00	STAT 999999	STATE OF WISCONSIN
		0.00439180	\$29.77	CNTY 38	MARINETTE COUNTY
		0.00279570	\$18.95	MUNI 38008	TOWN OF BEECHER
		0.01256720	\$85.19	REG 384263	SCH D OF BEECHER-DUNBAR-PEMBINE
		0.00081810	\$5.55	VTAE 001300	NORTHEAST WISCONSIN VTAE DISTRICT
Parcel Total:			\$139.46		

LEGAL DESCRIPTION: T36 R20-E S28 NWSW		PARCEL NO: 008-00441-000		CONTROL NO: 71974	
40	\$135,035.64	0.73387268	\$99,098.97		
		0	\$0.00	STAT 999999	STATE OF WISCONSIN
		0.00439180	\$435.23	CNTY 38	MARINETTE COUNTY
		0.00279570	\$277.05	MUNI 38008	TOWN OF BEECHER
		0.01256720	\$1,245.40	REG 384263	SCH D OF BEECHER-DUNBAR-PEMBINE
		0.00081810	\$81.08	VTAE 001300	NORTHEAST WISCONSIN VTAE DISTRICT
Parcel Total:			\$2,038.76		

File Number Total:			\$2,178.22		
--------------------	--	--	------------	--	--



State of Wisconsin / Department of Natural Resources

Tony Evers , Governor

Adam N Payne , Secretary

5/22/2023

Chapter 70.114 - Aids Payment Worksheet For Tax Year 2022(Payment Year 2023) - Payment Due January 31, 2023

3730 of 7056

FILE NO: WR 271 *				DATE OF PURCHASE: 01/11/1993				GRANTOR: DORIS BANDY ESTATE			
LEGAL DESCRIPTION: T36 R20-E S33 NESE				PARCEL NO: 008-00577-000				CONTROL NO: 71325			
40	\$147,901.41	0.73387268	\$108,540.80								
				0	\$0.00	STAT	999999	STATE OF WISCONSIN			
				0.00439180	\$476.69	CNTY	38	MARINETTE COUNTY			
				0.00279570	\$303.45	MUNI	38008	TOWN OF BEECHER			
				0.01256720	\$1,364.05	REG	384263	SCH D OF BEECHER-DUNBAR-PEMBINE			
				0.00081810	\$88.80	VTAE	001300	NORTHEAST WISCONSIN VTAE DISTRICT			
Parcel Total:					\$2,232.99						

LEGAL DESCRIPTION: T36 R20-E S33 PT OF NWSE				PARCEL NO: 008-00578-000				CONTROL NO: 71326			
39.94	\$147,681.48	0.73387268	\$108,379.41								
				0	\$0.00	STAT	999999	STATE OF WISCONSIN			
				0.00439180	\$475.98	CNTY	38	MARINETTE COUNTY			
				0.00279570	\$303.00	MUNI	38008	TOWN OF BEECHER			
				0.01256720	\$1,362.02	REG	384263	SCH D OF BEECHER-DUNBAR-PEMBINE			
				0.00081810	\$88.67	VTAE	001300	NORTHEAST WISCONSIN VTAE DISTRICT			
Parcel Total:					\$2,229.67						

File Number Total:					\$4,462.66						
--------------------	--	--	--	--	------------	--	--	--	--	--	--



State of Wisconsin / Department of Natural Resources

Tony Evers , Governor

Adam N Payne , Secretary

5/22/2023

Chapter 70.114 - Aids Payment Worksheet For Tax Year 2022(Payment Year 2023) - Payment Due January 31, 2023

3731 of 7056

FILE NO: WR 290 *	DATE OF PURCHASE: 02/12/1993	GRANTOR: LAWRENCE THORPE		
LEGAL DESCRIPTION: T36 R20-E S29 PIKE RIVER FTS	PARCEL NO: 08-1541	CONTROL NO: 71962		
2.11	\$41,786.27	0.73387268	\$30,665.80	
	0	\$0.00	STAT 999999	STATE OF WISCONSIN
	0.00439180	\$134.68	CNTY 38	MARINETTE COUNTY
	0.00279570	\$85.73	MUNI 38008	TOWN OF BEECHER
	0.01256720	\$385.38	REG 384263	SCH D OF BEECHER-DUNBAR-PEMBINE
	0.00081810	\$25.09	VTAE 001300	NORTHEAST WISCONSIN VTAE DISTRICT
Parcel Total:		\$630.88		

File Number Total:	\$630.88
--------------------	----------

FILE NO: WR 361 *	DATE OF PURCHASE: 09/30/1994	GRANTOR: JON AMBROSE		
LEGAL DESCRIPTION: T36 R20-E S29 PIKE RIVER FTS	PARCEL NO: 008-01551.000	CONTROL NO: 73831		
0.82	\$62,610.49	0.73387268	\$45,948.13	
	0	\$0.00	STAT 999999	STATE OF WISCONSIN
	0.00439180	\$201.80	CNTY 38	MARINETTE COUNTY
	0.00279570	\$128.46	MUNI 38008	TOWN OF BEECHER
	0.01256720	\$577.44	REG 384263	SCH D OF BEECHER-DUNBAR-PEMBINE
	0.00081810	\$37.59	VTAE 001300	NORTHEAST WISCONSIN VTAE DISTRICT
Parcel Total:		\$945.29		

File Number Total:	\$945.29
--------------------	----------



State of Wisconsin / Department of Natural Resources

Tony Evers , Governor

Adam N Payne , Secretary

5/22/2023

Chapter 70.114 - Aids Payment Worksheet For Tax Year 2022(Payment Year 2023) - Payment Due January 31, 2023

3732 of 7056

FILE NO: WR 405 *	DATE OF PURCHASE: 01/02/1996	GRANTOR: JOHN A OLSEN
LEGAL DESCRIPTION: T36 R20-E S28 PT OF NWSE	PARCEL NO: 008-00453-000	CONTROL NO: 76352
3.1	\$96,416.52	0.73387268 \$70,757.45
	0	\$0.00 STAT 999999 STATE OF WISCONSIN
	0.00439180	\$310.75 CNTY 38 MARINETTE COUNTY
	0.00279570	\$197.82 MUNI 38008 TOWN OF BEECHER
	0.01256720	\$889.22 REG 384263 SCH D OF BEECHER-DUNBAR-PEMBINE
	0.00081810	\$57.89 VTAE 001300 NORTHEAST WISCONSIN VTAE DISTRICT
Parcel Total:		\$1,455.68

File Number Total:	\$1,455.68
--------------------	------------

FILE NO: WR 432 *	DATE OF PURCHASE: 08/23/1996	GRANTOR: EDWARD H JOHNSEN
LEGAL DESCRIPTION: T36 R20-E S30 PT OF NWNW	PARCEL NO: 008-00497-000	CONTROL NO: 77165
5.48	\$197,998.21	0.73387268 \$145,305.48
	0	\$0.00 STAT 999999 STATE OF WISCONSIN
	0.00439180	\$638.16 CNTY 38 MARINETTE COUNTY
	0.00279570	\$406.23 MUNI 38008 TOWN OF BEECHER
	0.01256720	\$1,826.08 REG 384263 SCH D OF BEECHER-DUNBAR-PEMBINE
	0.00081810	\$118.88 VTAE 001300 NORTHEAST WISCONSIN VTAE DISTRICT
Parcel Total:		\$2,989.35

File Number Total:	\$2,989.35
--------------------	------------



State of Wisconsin / Department of Natural Resources

Tony Evers , Governor

Adam N Payne , Secretary

5/22/2023

Chapter 70.114 - Aids Payment Worksheet For Tax Year 2022(Payment Year 2023) - Payment Due January 31, 2023

3733 of 7056

FILE NO: WR 471 *	DATE OF PURCHASE: 06/22/1998	GRANTOR: DAVID WHITE
LEGAL DESCRIPTION: T36 R20-E S28 PT OF SESE	PARCEL NO: 008-00458	CONTROL NO: 80489
3.64 \$153,760.39 0.73387268 \$112,840.55		
	0 \$0.00 STAT 999999	STATE OF WISCONSIN
	0.00439180 \$495.58 CNTY 38	MARINETTE COUNTY
	0.00279570 \$315.47 MUNI 38008	TOWN OF BEECHER
	0.01256720 \$1,418.09 REG 384263	SCH D OF BEECHER-DUNBAR-PEMBINE
	0.00081810 \$92.32 VTAE 001300	NORTHEAST WISCONSIN VTAE DISTRICT
Parcel Total:		\$2,321.46

File Number Total:	\$2,321.46
--------------------	------------

FILE NO: WR 475 *	DATE OF PURCHASE: 06/12/1998	GRANTOR: JOHN HOOPS
LEGAL DESCRIPTION: T36 R20-E S20 PT OF SWSE	PARCEL NO: 008-00233	CONTROL NO: 80672
18.68 \$61,263.91 0.73387268 \$44,959.91		
	0 \$0.00 STAT 999999	STATE OF WISCONSIN
	0.00439180 \$197.46 CNTY 38	MARINETTE COUNTY
	0.00279570 \$125.70 MUNI 38008	TOWN OF BEECHER
	0.01256720 \$565.02 REG 384263	SCH D OF BEECHER-DUNBAR-PEMBINE
	0.00081810 \$36.78 VTAE 001300	NORTHEAST WISCONSIN VTAE DISTRICT
Parcel Total:		\$924.96

File Number Total:	\$924.96
--------------------	----------



State of Wisconsin / Department of Natural Resources

Tony Evers , Governor

Adam N Payne , Secretary

5/22/2023

Chapter 70.114 - Aids Payment Worksheet For Tax Year 2022(Payment Year 2023) - Payment Due January 31, 2023

3734 of 7056

FILE NO: WR 479 *		DATE OF PURCHASE: 09/08/1998		GRANTOR: GETLAND, LLC	
LEGAL DESCRIPTION: T36 R20-E S29 LT1-CSM1420		PARCEL NO: 8-00474-000		CONTROL NO: 80840	
0.98	\$11,844.36	0.73387268	\$8,692.25		
		0	\$0.00	STAT 999999	STATE OF WISCONSIN
		0.00439180	\$38.17	CNTY 38	MARINETTE COUNTY
		0.00279570	\$24.30	MUNI 38008	TOWN OF BEECHER
		0.01256720	\$109.24	REG 384263	SCH D OF BEECHER-DUNBAR-PEMBINE
		0.00081810	\$7.11	VTAE 001300	NORTHEAST WISCONSIN VTAE DISTRICT
		Parcel Total:	\$178.82		

LEGAL DESCRIPTION: T36 R20-E S29 LT3-CSM1420		PARCEL NO: 8-00474-000		CONTROL NO: 80841	
1.16	\$14,006.61	0.73387268	\$10,279.07		
		0	\$0.00	STAT 999999	STATE OF WISCONSIN
		0.00439180	\$45.14	CNTY 38	MARINETTE COUNTY
		0.00279570	\$28.74	MUNI 38008	TOWN OF BEECHER
		0.01256720	\$129.18	REG 384263	SCH D OF BEECHER-DUNBAR-PEMBINE
		0.00081810	\$8.41	VTAE 001300	NORTHEAST WISCONSIN VTAE DISTRICT
		Parcel Total:	\$211.47		



State of Wisconsin / Department of Natural Resources

Tony Evers , Governor

Adam N Payne , Secretary

5/22/2023

Chapter 70.114 - Aids Payment Worksheet For Tax Year 2022(Payment Year 2023) - Payment Due January 31, 2023

3735 of 7056

LEGAL DESCRIPTION: T36 R20-E S29 LT4-CSM1420				PARCEL NO: 8-00474-000				CONTROL NO: 80842	
2.05	\$24,769.84	0.73387268	\$18,177.91						
				0	\$0.00	STAT	999999	STATE OF WISCONSIN	
				0.00439180	\$79.83	CNTY	38	MARINETTE COUNTY	
				0.00279570	\$50.82	MUNI	38008	TOWN OF BEECHER	
				0.01256720	\$228.45	REG	384263	SCH D OF BEECHER-DUNBAR-PEMBINE	
				0.00081810	\$14.87	VTAE	001300	NORTHEAST WISCONSIN VTAE DISTRICT	
Parcel Total:					\$373.97				

LEGAL DESCRIPTION: T36 R20-E S29 LT5-CSM1421				PARCEL NO: 8-00474-000				CONTROL NO: 80843	
4.38	\$15,832.52	0.73387268	\$11,619.05						
				0	\$0.00	STAT	999999	STATE OF WISCONSIN	
				0.00439180	\$51.03	CNTY	38	MARINETTE COUNTY	
				0.00279570	\$32.48	MUNI	38008	TOWN OF BEECHER	
				0.01256720	\$146.02	REG	384263	SCH D OF BEECHER-DUNBAR-PEMBINE	
				0.00081810	\$9.51	VTAE	001300	NORTHEAST WISCONSIN VTAE DISTRICT	
Parcel Total:					\$239.04				

LEGAL DESCRIPTION: T36 R20-E S29 LT6-CSM1421				PARCEL NO: 8-00474-000				CONTROL NO: 80844	
1.31	\$52,927.21	0.73387268	\$38,841.83						
				0	\$0.00	STAT	999999	STATE OF WISCONSIN	
				0.00439180	\$170.59	CNTY	38	MARINETTE COUNTY	
				0.00279570	\$108.59	MUNI	38008	TOWN OF BEECHER	
				0.01256720	\$488.13	REG	384263	SCH D OF BEECHER-DUNBAR-PEMBINE	
				0.00081810	\$31.78	VTAE	001300	NORTHEAST WISCONSIN VTAE DISTRICT	
Parcel Total:					\$799.09				



State of Wisconsin / Department of Natural Resources

Tony Evers , Governor

Adam N Payne , Secretary

5/22/2023

Chapter 70.114 - Aids Payment Worksheet For Tax Year 2022(Payment Year 2023) - Payment Due January 31, 2023

3736 of 7056

LEGAL DESCRIPTION: T36 R20-E S29 OLT1-CSM1421 PARCEL NO: 8-00474-000 CONTROL NO: 80845

0.32 \$3,868.03 0.73387268 \$2,838.65

0 \$0.00 STAT 999999 STATE OF WISCONSIN

0.00439180 \$12.47 CNTY 38 MARINETTE COUNTY

0.00279570 \$7.94 MUNI 38008 TOWN OF BEECHER

0.01256720 \$35.67 REG 384263 SCH D OF BEECHER-DUNBAR-PEMBINE

0.00081810 \$2.32 VTAE 001300 NORTHEAST WISCONSIN VTAE DISTRICT

Parcel Total: \$58.40

File Number Total: \$1,860.79

FILE NO: WR 483 * DATE OF PURCHASE: 11/04/1998 GRANTOR: MARINETTE COUNTY

LEGAL DESCRIPTION: T36 R20-E S29 PIKE RIVER FTS PARCEL NO: 08-1557 CONTROL NO: 80828

2.69 \$13,694.28 0.73387268 \$10,049.86

0 \$0.00 STAT 999999 STATE OF WISCONSIN

0.00439180 \$44.14 CNTY 38 MARINETTE COUNTY

0.00279570 \$28.10 MUNI 38008 TOWN OF BEECHER

0.01256720 \$126.30 REG 384263 SCH D OF BEECHER-DUNBAR-PEMBINE

0.00081810 \$8.22 VTAE 001300 NORTHEAST WISCONSIN VTAE DISTRICT

Parcel Total: \$206.76

File Number Total: \$206.76



State of Wisconsin / Department of Natural Resources

Tony Evers , Governor

Adam N Payne , Secretary

5/22/2023

Chapter 70.114 - Aids Payment Worksheet For Tax Year 2022(Payment Year 2023) - Payment Due January 31, 2023

3737 of 7056

FILE NO: WR 495 *	DATE OF PURCHASE: 01/05/2000	GRANTOR: JAMES MAIWORM, ET AL		
LEGAL DESCRIPTION: T36 R20-E S29 PT OF NENW	PARCEL NO: 08-472	CONTROL NO: 83682		
6.8	\$76,929.68	0.73387268	\$56,456.59	
	0	\$0.00	STAT 999999	STATE OF WISCONSIN
	0.00439180	\$247.95	CNTY 38	MARINETTE COUNTY
	0.00279570	\$157.84	MUNI 38008	TOWN OF BEECHER
	0.01256720	\$709.50	REG 384263	SCH D OF BEECHER-DUNBAR-PEMBINE
	0.00081810	\$46.19	VTAE 001300	NORTHEAST WISCONSIN VTAE DISTRICT
Parcel Total:		\$1,161.48		

File Number Total:	\$1,161.48
--------------------	------------

FILE NO: WR 535 *	DATE OF PURCHASE: 01/02/2003	GRANTOR: G.H. BEAUDOIN FAMILY TRUST		
LEGAL DESCRIPTION: T36 R22-E S17 NWSW	PARCEL NO: 008-0156.000	CONTROL NO: 89173		
40	\$90,793.57	0.73387268	\$66,630.92	
	0	\$0.00	STAT 999999	STATE OF WISCONSIN
	0.00439180	\$292.63	CNTY 38	MARINETTE COUNTY
	0.00279570	\$186.28	MUNI 38008	TOWN OF BEECHER
	0.01256720	\$837.36	REG 384263	SCH D OF BEECHER-DUNBAR-PEMBINE
	0.00081810	\$54.51	VTAE 001300	NORTHEAST WISCONSIN VTAE DISTRICT
Parcel Total:		\$1,370.78		

File Number Total:	\$1,370.78
--------------------	------------



State of Wisconsin / Department of Natural Resources

Tony Evers , Governor

Adam N Payne , Secretary

5/22/2023

Chapter 70.114 - Aids Payment Worksheet For Tax Year 2022(Payment Year 2023) - Payment Due January 31, 2023

3738 of 7056

FILE NO: WR 542 *				DATE OF PURCHASE: 03/10/2003				GRANTOR: GARNET SCHEUER ET AL			
LEGAL DESCRIPTION: T36 R20-E S33 PT OF NENE				PARCEL NO: 008-00562.00				CONTROL NO: 89514			
26.75	\$97,696.00	0.73387268	\$71,696.43								
				0	\$0.00	STAT	999999	STATE OF WISCONSIN			
				0.00439180	\$314.88	CNTY	38	MARINETTE COUNTY			
				0.00279570	\$200.44	MUNI	38008	TOWN OF BEECHER			
				0.01256720	\$901.02	REG	384263	SCH D OF BEECHER-DUNBAR-PEMBINE			
				0.00081810	\$58.66	VTAE	001300	NORTHEAST WISCONSIN VTAE DISTRICT			
Parcel Total:				\$1,475.00							

File Number Total:				\$1,475.00							
--------------------	--	--	--	------------	--	--	--	--	--	--	--

FILE NO: WR 561 *				DATE OF PURCHASE: 05/25/2004				GRANTOR: JOHN N HEIDNER			
LEGAL DESCRIPTION: T36 R20-E S33 PT OF SWNE				PARCEL NO: 008-00565.000				CONTROL NO: 92174			
39.26	\$155,271.20	0.73387268	\$113,949.29								
				0	\$0.00	STAT	999999	STATE OF WISCONSIN			
				0.00439180	\$500.45	CNTY	38	MARINETTE COUNTY			
				0.00279570	\$318.57	MUNI	38008	TOWN OF BEECHER			
				0.01256720	\$1,432.02	REG	384263	SCH D OF BEECHER-DUNBAR-PEMBINE			
				0.00081810	\$93.23	VTAE	001300	NORTHEAST WISCONSIN VTAE DISTRICT			
Parcel Total:				\$2,344.27							



State of Wisconsin / Department of Natural Resources

Tony Evers , Governor

Adam N Payne , Secretary

5/22/2023

Chapter 70.114 - Aids Payment Worksheet For Tax Year 2022(Payment Year 2023) - Payment Due January 31, 2023

3739 of 7056

LEGAL DESCRIPTION: T36 R20-E S33 PT OF SENE	PARCEL NO: 008-00566.000	CONTROL NO: 92175
---	--------------------------	-------------------

35.49	\$166,382.89	0.73387268	\$122,103.86
-------	--------------	------------	--------------

0	\$0.00	STAT	999999	STATE OF WISCONSIN
0.00439180	\$536.26	CNTY	38	MARINETTE COUNTY
0.00279570	\$341.37	MUNI	38008	TOWN OF BEECHER
0.01256720	\$1,534.50	REG	384263	SCH D OF BEECHER-DUNBAR-PEMBINE
0.00081810	\$99.90	VTAE	001300	NORTHEAST WISCONSIN VTAE DISTRICT

Parcel Total:	\$2,512.03
---------------	------------

File Number Total:	\$4,856.30
--------------------	------------

FILE NO: WR 578 *	DATE OF PURCHASE: 03/22/2005	GRANTOR: JOHN VANSTRATEN
-------------------	------------------------------	--------------------------

LEGAL DESCRIPTION: T36 R20-E S30 PT OF NENE	PARCEL NO: 008-00488.000	CONTROL NO: 93370
---	--------------------------	-------------------

2	\$47,467.17	0.73387268	\$34,834.86
---	-------------	------------	-------------

0	\$0.00	STAT	999999	STATE OF WISCONSIN
0.00439180	\$152.99	CNTY	38	MARINETTE COUNTY
0.00279570	\$97.39	MUNI	38008	TOWN OF BEECHER
0.01256720	\$437.78	REG	384263	SCH D OF BEECHER-DUNBAR-PEMBINE
0.00081810	\$28.50	VTAE	001300	NORTHEAST WISCONSIN VTAE DISTRICT

Parcel Total:	\$716.66
---------------	----------

File Number Total:	\$716.66
--------------------	----------



State of Wisconsin / Department of Natural Resources

Tony Evers , Governor

Adam N Payne , Secretary

5/22/2023

Chapter 70.114 - Aids Payment Worksheet For Tax Year 2022(Payment Year 2023) - Payment Due January 31, 2023

3740 of 7056

FILE NO: WR 599 *				DATE OF PURCHASE: 08/14/2006				GRANTOR: JERRY I MARQUARDT			
LEGAL DESCRIPTION: T36 R20-E S29 PT OF NWNE				PARCEL NO: 008-00465.000				CONTROL NO: 95258			
23	\$194,290.16	0.73387268	\$142,584.24								
				0	\$0.00	STAT	999999	STATE OF WISCONSIN			
				0.00439180	\$626.21	CNTY	38	MARINETTE COUNTY			
				0.00279570	\$398.63	MUNI	38008	TOWN OF BEECHER			
				0.01256720	\$1,791.88	REG	384263	SCH D OF BEECHER-DUNBAR-PEMBINE			
				0.00081810	\$116.65	VTAE	001300	NORTHEAST WISCONSIN VTAE DISTRICT			
Parcel Total:				\$2,933.37							

File Number Total:				\$2,933.37							
--------------------	--	--	--	------------	--	--	--	--	--	--	--

FILE NO: WR 609 *				DATE OF PURCHASE: 03/07/2007				GRANTOR: THOMAS R MARQUARDT			
LEGAL DESCRIPTION: T36 R20-E S20 PT OF SESE				PARCEL NO: 008-00235.000				CONTROL NO: 97460			
1	\$2,438.93	0.73387268	\$1,789.87								
				0	\$0.00	STAT	999999	STATE OF WISCONSIN			
				0.00439180	\$7.86	CNTY	38	MARINETTE COUNTY			
				0.00279570	\$5.00	MUNI	38008	TOWN OF BEECHER			
				0.01256720	\$22.49	REG	384263	SCH D OF BEECHER-DUNBAR-PEMBINE			
				0.00081810	\$1.46	VTAE	001300	NORTHEAST WISCONSIN VTAE DISTRICT			
Parcel Total:				\$36.81							

File Number Total:				\$36.81							
--------------------	--	--	--	---------	--	--	--	--	--	--	--



State of Wisconsin / Department of Natural Resources

Tony Evers , Governor

Adam N Payne , Secretary

5/22/2023

Chapter 70.114 - Aids Payment Worksheet For Tax Year 2022(Payment Year 2023) - Payment Due January 31, 2023

3741 of 7056

FILE NO: WR 70011 *		DATE OF PURCHASE: 12/08/2008		GRANTOR: Brad K Woods	
LEGAL DESCRIPTION: T36 R20-E S28 PT OF SWSE		PARCEL NO: 008-00456.000		CONTROL NO: 102800	
3.5	\$5,964.29	0.73387268	\$4,377.03		
		0	\$0.00	STAT 999999	STATE OF WISCONSIN
		0.00439180	\$19.22	CNTY 38	MARINETTE COUNTY
		0.00279570	\$12.24	MUNI 38008	TOWN OF BEECHER
		0.01256720	\$55.01	REG 384263	SCH D OF BEECHER-DUNBAR-PEMBINE
		0.00081810	\$3.58	VTAE 001300	NORTHEAST WISCONSIN VTAE DISTRICT
		Parcel Total:	\$90.05		
		File Number Total:	\$90.05		
		Municipality Total:	\$40,915.92		



State of Wisconsin / Department of Natural Resources

Tony Evers , Governor

Adam N Payne , Secretary

5/22/2023

Chapter 70.114 - Aids Payment Worksheet For Tax Year 2022(Payment Year 2023) - Payment Due January 31, 2023

3742 of 7056

DETAIL FOR TOWN OF DUNBAR, MARINETTE COUNTY

Acres	Est. Adjust. Purch. Price	Level of Assessment	Adjusted Local Value	Net Gen. Tax Rate	Calc. Aid Pay Amount	Type	Code	Taxing Jurisdiction Description
FILE NO: WR 200 *			DATE OF PURCHASE: 01/03/1992			GRANTOR: LINWOOD HARDING		
LEGAL DESCRIPTION: T36 R19-E S21 PT OF SESW				PARCEL NO: 010-00825-000		CONTROL NO: 69800		
2.56	\$201,593.17	0.80220617	\$161,719.28	0	\$0.00	STAT	999999	STATE OF WISCONSIN
				0.00391980	\$633.91	CNTY	38	MARINETTE COUNTY
				0.00112720	\$182.29	MUNI	38010	TOWN OF DUNBAR
				0.01121640	\$1,813.91	REG	384263	SCH D OF BEECHER-DUNBAR-PEMBINE
				0.00073020	\$118.09	VTAE	001300	NORTHEAST WISCONSIN VTAE DISTRICT
Parcel Total:					\$2,748.20			

File Number Total: \$2,748.20

FILE NO: WR 248 *			DATE OF PURCHASE: 07/16/1992			GRANTOR: MILFORD OEHLDRICH		
LEGAL DESCRIPTION: T36 R19-E S27 PT OF NENW				PARCEL NO: 010-00998		CONTROL NO: 70497		
1.41	\$18,093.61	0.80220617	\$14,514.80	0	\$0.00	STAT	999999	STATE OF WISCONSIN
				0.00391980	\$56.90	CNTY	38	MARINETTE COUNTY
				0.00112720	\$16.36	MUNI	38010	TOWN OF DUNBAR
				0.01121640	\$162.80	REG	384263	SCH D OF BEECHER-DUNBAR-PEMBINE
				0.00073020	\$10.60	VTAE	001300	NORTHEAST WISCONSIN VTAE DISTRICT
Parcel Total:					\$246.66			



State of Wisconsin / Department of Natural Resources

Tony Evers , Governor

Adam N Payne , Secretary

5/22/2023

Chapter 70.114 - Aids Payment Worksheet For Tax Year 2022(Payment Year 2023) - Payment Due January 31, 2023

3743 of 7056

LEGAL DESCRIPTION: T36 R19-E S27 PT OF SENW	PARCEL NO: 010-01038	CONTROL NO: 70498
---	----------------------	-------------------

6.59	\$84,557.14	0.80220617	\$67,832.26
------	-------------	------------	-------------

0	\$0.00	STAT	999999	STATE OF WISCONSIN
0.00391980	\$265.89	CNTY	38	MARINETTE COUNTY
0.00112720	\$76.46	MUNI	38010	TOWN OF DUNBAR
0.01121640	\$760.83	REG	384263	SCH D OF BEECHER-DUNBAR-PEMBINE
0.00073020	\$49.53	VTAE	001300	NORTHEAST WISCONSIN VTAE DISTRICT

Parcel Total:	\$1,152.71
---------------	------------

File Number Total:	\$1,399.37
--------------------	------------

FILE NO: WR 249 *	DATE OF PURCHASE: 07/13/1992	GRANTOR: THOMAS KITSLAAR, ET AL
-------------------	------------------------------	---------------------------------

LEGAL DESCRIPTION: T36 R19-E S25 P LT2-CSM621	PARCEL NO: 010-00913-005	CONTROL NO: 70500
---	--------------------------	-------------------

1.57	\$42,110.57	0.80220617	\$33,781.36
------	-------------	------------	-------------

0	\$0.00	STAT	999999	STATE OF WISCONSIN
0.00391980	\$132.42	CNTY	38	MARINETTE COUNTY
0.00112720	\$38.08	MUNI	38010	TOWN OF DUNBAR
0.01121640	\$378.91	REG	384263	SCH D OF BEECHER-DUNBAR-PEMBINE
0.00073020	\$24.67	VTAE	001300	NORTHEAST WISCONSIN VTAE DISTRICT

Parcel Total:	\$574.08
---------------	----------



State of Wisconsin / Department of Natural Resources

Tony Evers , Governor

Adam N Payne , Secretary

5/22/2023

Chapter 70.114 - Aids Payment Worksheet For Tax Year 2022(Payment Year 2023) - Payment Due January 31, 2023

3744 of 7056

LEGAL DESCRIPTION: T36 R19-E S25 LT3-CSM621	PARCEL NO: 010-00913-006	CONTROL NO: 70501
---	--------------------------	-------------------

4.88	\$78,353.79	0.80220617	\$62,855.89
------	-------------	------------	-------------

0	\$0.00	STAT	999999	STATE OF WISCONSIN
0.00391980	\$246.38	CNTY	38	MARINETTE COUNTY
0.00112720	\$70.85	MUNI	38010	TOWN OF DUNBAR
0.01121640	\$705.02	REG	384263	SCH D OF BEECHER-DUNBAR-PEMBINE
0.00073020	\$45.90	VTAE	001300	NORTHEAST WISCONSIN VTAE DISTRICT

Parcel Total:	\$1,068.15
---------------	------------

LEGAL DESCRIPTION: T36 R19-E S25 LT1-CSM622	PARCEL NO: 010-00913-001	CONTROL NO: 70502
---	--------------------------	-------------------

1.9	\$75,560.11	0.80220617	\$60,614.78
-----	-------------	------------	-------------

0	\$0.00	STAT	999999	STATE OF WISCONSIN
0.00391980	\$237.60	CNTY	38	MARINETTE COUNTY
0.00112720	\$68.32	MUNI	38010	TOWN OF DUNBAR
0.01121640	\$679.88	REG	384263	SCH D OF BEECHER-DUNBAR-PEMBINE
0.00073020	\$44.26	VTAE	001300	NORTHEAST WISCONSIN VTAE DISTRICT

Parcel Total:	\$1,030.06
---------------	------------

LEGAL DESCRIPTION: T36 R19-E S25 LT2-CSM622	PARCEL NO: 010-00913-002	CONTROL NO: 70503
---	--------------------------	-------------------

1.62	\$67,166.61	0.80220617	\$53,881.47
------	-------------	------------	-------------

0	\$0.00	STAT	999999	STATE OF WISCONSIN
0.00391980	\$211.20	CNTY	38	MARINETTE COUNTY
0.00112720	\$60.73	MUNI	38010	TOWN OF DUNBAR
0.01121640	\$604.36	REG	384263	SCH D OF BEECHER-DUNBAR-PEMBINE
0.00073020	\$39.34	VTAE	001300	NORTHEAST WISCONSIN VTAE DISTRICT

Parcel Total:	\$915.63
---------------	----------



State of Wisconsin / Department of Natural Resources

Tony Evers , Governor

Adam N Payne , Secretary

5/22/2023

Chapter 70.114 - Aids Payment Worksheet For Tax Year 2022(Payment Year 2023) - Payment Due January 31, 2023

3745 of 7056

File Number Total: \$3,587.92

FILE NO: WR 272 *

DATE OF PURCHASE: 11/13/1992

GRANTOR: CRAIG PAQUE

LEGAL DESCRIPTION: T36 R19-E S27 PT OF SWNW

PARCEL NO: 010-01036-000

CONTROL NO: 70845

4.8 \$141,245.88 0.80220617 \$113,308.32

0 \$0.00 STAT 999999 STATE OF WISCONSIN

0.00391980 \$444.15 CNTY 38 MARINETTE COUNTY

0.00112720 \$127.72 MUNI 38010 TOWN OF DUNBAR

0.01121640 \$1,270.91 REG 384263 SCH D OF BEECHER-DUNBAR-PEMBINE

0.00073020 \$82.74 VTAE 001300 NORTHEAST WISCONSIN VTAE DISTRICT

Parcel Total: \$1,925.52

LEGAL DESCRIPTION: T36 R19-E S27 PT OF SENW

PARCEL NO: 010-01036-000

CONTROL NO: 70846

0.86 \$11,815.60 0.80220617 \$9,478.55

0 \$0.00 STAT 999999 STATE OF WISCONSIN

0.00391980 \$37.15 CNTY 38 MARINETTE COUNTY

0.00112720 \$10.68 MUNI 38010 TOWN OF DUNBAR

0.01121640 \$106.32 REG 384263 SCH D OF BEECHER-DUNBAR-PEMBINE

0.00073020 \$6.92 VTAE 001300 NORTHEAST WISCONSIN VTAE DISTRICT

Parcel Total: \$161.07

File Number Total: \$2,086.59



State of Wisconsin / Department of Natural Resources

Tony Evers , Governor

Adam N Payne , Secretary

5/22/2023

Chapter 70.114 - Aids Payment Worksheet For Tax Year 2022(Payment Year 2023) - Payment Due January 31, 2023

3746 of 7056

FILE NO: WR 305 *				DATE OF PURCHASE: 06/22/1993				GRANTOR: RONALD OLSEN			
LEGAL DESCRIPTION: T36 R19-E S10 PT OF SWNW				PARCEL NO: 10-548				CONTROL NO: 71770			
1.12	\$30,947.22	0.80220617	\$24,826.05								
				0	\$0.00	STAT	999999	STATE OF WISCONSIN			
				0.00391980	\$97.31	CNTY	38	MARINETTE COUNTY			
				0.00112720	\$27.98	MUNI	38010	TOWN OF DUNBAR			
				0.01121640	\$278.46	REG	384263	SCH D OF BEECHER-DUNBAR-PEMBINE			
				0.00073020	\$18.13	VTAE	001300	NORTHEAST WISCONSIN VTAE DISTRICT			
Parcel Total:					\$421.88						

File Number Total:					\$421.88						
--------------------	--	--	--	--	----------	--	--	--	--	--	--

FILE NO: WR 327 *				DATE OF PURCHASE: 01/24/1994				GRANTOR: ALVIN BERNDT			
LEGAL DESCRIPTION: T36 R19-E S26 PT OF NENW				PARCEL NO: 010-00940-000				CONTROL NO: 72202			
23	\$172,332.46	0.80220617	\$138,246.16								
				0	\$0.00	STAT	999999	STATE OF WISCONSIN			
				0.00391980	\$541.90	CNTY	38	MARINETTE COUNTY			
				0.00112720	\$155.83	MUNI	38010	TOWN OF DUNBAR			
				0.01121640	\$1,550.62	REG	384263	SCH D OF BEECHER-DUNBAR-PEMBINE			
				0.00073020	\$100.95	VTAE	001300	NORTHEAST WISCONSIN VTAE DISTRICT			
Parcel Total:					\$2,349.30						

File Number Total:					\$2,349.30						
--------------------	--	--	--	--	------------	--	--	--	--	--	--



State of Wisconsin / Department of Natural Resources

Tony Evers , Governor

Adam N Payne , Secretary

5/22/2023

Chapter 70.114 - Aids Payment Worksheet For Tax Year 2022(Payment Year 2023) - Payment Due January 31, 2023

3747 of 7056

FILE NO: WR 352 *				DATE OF PURCHASE: 08/18/1994				GRANTOR: ROBERT D MARQUARDT			
LEGAL DESCRIPTION: T36 R19-E S21 PT OF SESW				PARCEL NO: 010-00821-002				CONTROL NO: 73959			
0.7	\$3,212.98	0.80220617	\$2,577.47								
				0	\$0.00	STAT	999999	STATE OF WISCONSIN			
				0.00391980	\$10.10	CNTY	38	MARINETTE COUNTY			
				0.00112720	\$2.91	MUNI	38010	TOWN OF DUNBAR			
				0.01121640	\$28.91	REG	384263	SCH D OF BEECHER-DUNBAR-PEMBINE			
				0.00073020	\$1.88	VTAE	001300	NORTHEAST WISCONSIN VTAE DISTRICT			
Parcel Total:					\$43.80						

LEGAL DESCRIPTION: T36 R19-E S21 PT OF SWSE				PARCEL NO: 010-00832-000				CONTROL NO: 73960			
15.5	\$90,547.56	0.80220617	\$72,637.81								
				0	\$0.00	STAT	999999	STATE OF WISCONSIN			
				0.00391980	\$284.73	CNTY	38	MARINETTE COUNTY			
				0.00112720	\$81.88	MUNI	38010	TOWN OF DUNBAR			
				0.01121640	\$814.73	REG	384263	SCH D OF BEECHER-DUNBAR-PEMBINE			
				0.00073020	\$53.04	VTAE	001300	NORTHEAST WISCONSIN VTAE DISTRICT			
Parcel Total:					\$1,234.38						



State of Wisconsin / Department of Natural Resources

Tony Evers , Governor

Adam N Payne , Secretary

5/22/2023

Chapter 70.114 - Aids Payment Worksheet For Tax Year 2022(Payment Year 2023) - Payment Due January 31, 2023

3748 of 7056

LEGAL DESCRIPTION: T36 R19-E S28 PT OF NENE	PARCEL NO: 010-01056-000	CONTROL NO: 73961
---	--------------------------	-------------------

21.49 \$559,642.36 0.80220617 \$448,948.55

0	\$0.00	STAT	999999	STATE OF WISCONSIN
0.00391980	\$1,759.79	CNTY	38	MARINETTE COUNTY
0.00112720	\$506.05	MUNI	38010	TOWN OF DUNBAR
0.01121640	\$5,035.59	REG	384263	SCH D OF BEECHER-DUNBAR-PEMBINE
0.00073020	\$327.83	VTAE	001300	NORTHEAST WISCONSIN VTAE DISTRICT

Parcel Total: \$7,629.26

LEGAL DESCRIPTION: T36 R19-E S28 PT OF NWNE	PARCEL NO: 010-01058-000	CONTROL NO: 73962
---	--------------------------	-------------------

38.5 \$1,624,890.63 0.80220617 \$1,303,497.29

0	\$0.00	STAT	999999	STATE OF WISCONSIN
0.00391980	\$5,109.44	CNTY	38	MARINETTE COUNTY
0.00112720	\$1,469.30	MUNI	38010	TOWN OF DUNBAR
0.01121640	\$14,620.55	REG	384263	SCH D OF BEECHER-DUNBAR-PEMBINE
0.00073020	\$951.82	VTAE	001300	NORTHEAST WISCONSIN VTAE DISTRICT

Parcel Total: \$22,151.11

File Number Total: \$31,058.55



State of Wisconsin / Department of Natural Resources

Tony Evers , Governor

Adam N Payne , Secretary

5/22/2023

Chapter 70.114 - Aids Payment Worksheet For Tax Year 2022(Payment Year 2023) - Payment Due January 31, 2023

3749 of 7056

FILE NO: WR 358 *	DATE OF PURCHASE: 10/05/1994	GRANTOR: THOMAS J PICHE
LEGAL DESCRIPTION: T36 R19-E S27 PT OF NWNW	PARCEL NO: 010-01023-000	CONTROL NO: 73783
1.01	\$67,180.45	0.80220617 \$53,892.57
	0	\$0.00 STAT 999999 STATE OF WISCONSIN
	0.00391980	\$211.25 CNTY 38 MARINETTE COUNTY
	0.00112720	\$60.75 MUNI 38010 TOWN OF DUNBAR
	0.01121640	\$604.48 REG 384263 SCH D OF BEECHER-DUNBAR-PEMBINE
	0.00073020	\$39.35 VTAE 001300 NORTHEAST WISCONSIN VTAE DISTRICT
Parcel Total:		\$915.83

File Number Total:	\$915.83
--------------------	----------

FILE NO: WR 367 *	DATE OF PURCHASE: 11/14/1994	GRANTOR: GEORGE R CLAVEY
LEGAL DESCRIPTION: T36 R19-E S10 PT OF SWNW	PARCEL NO: 010-00549-000	CONTROL NO: 73821
4.14	\$45,565.87	0.80220617 \$36,553.22
	0	\$0.00 STAT 999999 STATE OF WISCONSIN
	0.00391980	\$143.28 CNTY 38 MARINETTE COUNTY
	0.00112720	\$41.20 MUNI 38010 TOWN OF DUNBAR
	0.01121640	\$410.00 REG 384263 SCH D OF BEECHER-DUNBAR-PEMBINE
	0.00073020	\$26.69 VTAE 001300 NORTHEAST WISCONSIN VTAE DISTRICT
Parcel Total:		\$621.17

File Number Total:	\$621.17
--------------------	----------



State of Wisconsin / Department of Natural Resources

Tony Evers , Governor

Adam N Payne , Secretary

5/22/2023

Chapter 70.114 - Aids Payment Worksheet For Tax Year 2022(Payment Year 2023) - Payment Due January 31, 2023

3750 of 7056

FILE NO: WR 379 *				DATE OF PURCHASE: 04/05/1995				GRANTOR: MICHAEL J CARTER			
LEGAL DESCRIPTION: T36 R19-E S25 LT3-CSM622				PARCEL NO: 010-00913-003				CONTROL NO: 75104			
2.19	\$118,970.69	0.80220617	\$95,439.02								
				0	\$0.00	STAT	999999	STATE OF WISCONSIN			
				0.00391980	\$374.10	CNTY	38	MARINETTE COUNTY			
				0.00112720	\$107.58	MUNI	38010	TOWN OF DUNBAR			
				0.01121640	\$1,070.48	REG	384263	SCH D OF BEECHER-DUNBAR-PEMBINE			
				0.00073020	\$69.69	VTAE	001300	NORTHEAST WISCONSIN VTAE DISTRICT			
Parcel Total:					\$1,621.85						

File Number Total:					\$1,621.85						
--------------------	--	--	--	--	------------	--	--	--	--	--	--

FILE NO: WR 406 *				DATE OF PURCHASE: 01/04/1996				GRANTOR: ORVILLE E KUEHL			
LEGAL DESCRIPTION: T36 R19-E S27 KUEHL LZY ACRS				PARCEL NO: 010-02359-000				CONTROL NO: 76353			
0.2	\$21,650.37	0.80220617	\$17,368.06								
				0	\$0.00	STAT	999999	STATE OF WISCONSIN			
				0.00391980	\$68.08	CNTY	38	MARINETTE COUNTY			
				0.00112720	\$19.58	MUNI	38010	TOWN OF DUNBAR			
				0.01121640	\$194.81	REG	384263	SCH D OF BEECHER-DUNBAR-PEMBINE			
				0.00073020	\$12.68	VTAE	001300	NORTHEAST WISCONSIN VTAE DISTRICT			
Parcel Total:					\$295.15						



State of Wisconsin / Department of Natural Resources

Tony Evers , Governor

Adam N Payne , Secretary

5/22/2023

Chapter 70.114 - Aids Payment Worksheet For Tax Year 2022(Payment Year 2023) - Payment Due January 31, 2023

3751 of 7056

LEGAL DESCRIPTION: T36 R19-E S27 KUEHL LZY ACRS	PARCEL NO: 010-02356-000	CONTROL NO: 76354
---	--------------------------	-------------------

0.83	\$39,895.05	0.80220617	\$32,004.06
------	-------------	------------	-------------

0	\$0.00	STAT	999999	STATE OF WISCONSIN
0.00391980	\$125.45	CNTY	38	MARINETTE COUNTY
0.00112720	\$36.07	MUNI	38010	TOWN OF DUNBAR
0.01121640	\$358.97	REG	384263	SCH D OF BEECHER-DUNBAR-PEMBINE
0.00073020	\$23.37	VTAE	001300	NORTHEAST WISCONSIN VTAE DISTRICT

Parcel Total:	\$543.86
---------------	----------

LEGAL DESCRIPTION: T36 R19-E S27 KUEHL LZY ACRS	PARCEL NO: 010-02357-000	CONTROL NO: 76355
---	--------------------------	-------------------

0.93	\$28,461.72	0.80220617	\$22,832.16
------	-------------	------------	-------------

0	\$0.00	STAT	999999	STATE OF WISCONSIN
0.00391980	\$89.50	CNTY	38	MARINETTE COUNTY
0.00112720	\$25.74	MUNI	38010	TOWN OF DUNBAR
0.01121640	\$256.09	REG	384263	SCH D OF BEECHER-DUNBAR-PEMBINE
0.00073020	\$16.67	VTAE	001300	NORTHEAST WISCONSIN VTAE DISTRICT

Parcel Total:	\$388.00
---------------	----------

File Number Total:	\$1,227.01
--------------------	------------



State of Wisconsin / Department of Natural Resources

Tony Evers , Governor

Adam N Payne , Secretary

5/22/2023

Chapter 70.114 - Aids Payment Worksheet For Tax Year 2022(Payment Year 2023) - Payment Due January 31, 2023

3752 of 7056

FILE NO: WR 416 *				DATE OF PURCHASE: 02/20/1996				GRANTOR: MILFORD E OEHLDRICH			
LEGAL DESCRIPTION: T36 R19-E S27 PT OF SENW				PARCEL NO: 010-01038-000				CONTROL NO: 76458			
19.1	\$515,716.56	0.80220617	\$413,711.01								
				0	\$0.00	STAT	999999	STATE OF WISCONSIN			
				0.00391980	\$1,621.66	CNTY	38	MARINETTE COUNTY			
				0.00112720	\$466.33	MUNI	38010	TOWN OF DUNBAR			
				0.01121640	\$4,640.35	REG	384263	SCH D OF BEECHER-DUNBAR-PEMBINE			
				0.00073020	\$302.10	VTAE	001300	NORTHEAST WISCONSIN VTAE DISTRICT			
Parcel Total:				\$7,030.44							

File Number Total:				\$7,030.44							
--------------------	--	--	--	------------	--	--	--	--	--	--	--

FILE NO: WR 428 *				DATE OF PURCHASE: 08/09/1996				GRANTOR: BERNARD WILBERSHIDE ESTATE			
LEGAL DESCRIPTION: T36 R19-E S27 PT OF SWNE				PARCEL NO: 010-00980-000				CONTROL NO: 77239			
0.31	\$102,170.26	0.80220617	\$81,961.61								
				0	\$0.00	STAT	999999	STATE OF WISCONSIN			
				0.00391980	\$321.27	CNTY	38	MARINETTE COUNTY			
				0.00112720	\$92.39	MUNI	38010	TOWN OF DUNBAR			
				0.01121640	\$919.31	REG	384263	SCH D OF BEECHER-DUNBAR-PEMBINE			
				0.00073020	\$59.85	VTAE	001300	NORTHEAST WISCONSIN VTAE DISTRICT			
Parcel Total:				\$1,392.82							

File Number Total:				\$1,392.82							
--------------------	--	--	--	------------	--	--	--	--	--	--	--



State of Wisconsin / Department of Natural Resources

Tony Evers , Governor

Adam N Payne , Secretary

5/22/2023

Chapter 70.114 - Aids Payment Worksheet For Tax Year 2022(Payment Year 2023) - Payment Due January 31, 2023

3753 of 7056

FILE NO: WR 429 *		DATE OF PURCHASE: 06/27/1996			GRANTOR: KARL FREIBERG ET AL		
LEGAL DESCRIPTION: T36 R19-E S26 PT OF NENW		PARCEL NO: 010-00949.000			CONTROL NO: 77237		
5	\$56,252.03	0.80220617	\$45,125.72				
		0	\$0.00	STAT	999999	STATE OF WISCONSIN	
		0.00391980	\$176.88	CNTY	38	MARINETTE COUNTY	
		0.00112720	\$50.87	MUNI	38010	TOWN OF DUNBAR	
		0.01121640	\$506.15	REG	384263	SCH D OF BEECHER-DUNBAR-PEMBINE	
		0.00073020	\$32.95	VTAE	001300	NORTHEAST WISCONSIN VTAE DISTRICT	
Parcel Total:			\$766.85				

File Number Total:		\$766.85					
--------------------	--	----------	--	--	--	--	--

FILE NO: WR 429 A		DATE OF PURCHASE: 07/10/1996			GRANTOR: KARL FREIBERG		
LEGAL DESCRIPTION: T36 R19-E S26 PT OF NENW		PARCEL NO: 010-00949.002			CONTROL NO: 77236		
3	\$33,755.11	0.80220617	\$27,078.56				
		0	\$0.00	STAT	999999	STATE OF WISCONSIN	
		0.00391980	\$106.14	CNTY	38	MARINETTE COUNTY	
		0.00112720	\$30.52	MUNI	38010	TOWN OF DUNBAR	
		0.01121640	\$303.72	REG	384263	SCH D OF BEECHER-DUNBAR-PEMBINE	
		0.00073020	\$19.77	VTAE	001300	NORTHEAST WISCONSIN VTAE DISTRICT	
Parcel Total:			\$460.15				

File Number Total:		\$460.15					
--------------------	--	----------	--	--	--	--	--



State of Wisconsin / Department of Natural Resources

Tony Evers , Governor

Adam N Payne , Secretary

5/22/2023

Chapter 70.114 - Aids Payment Worksheet For Tax Year 2022(Payment Year 2023) - Payment Due January 31, 2023

3754 of 7056

FILE NO: WR 454 *				DATE OF PURCHASE: 08/28/1997				GRANTOR: PAUL KONSTANSKI			
LEGAL DESCRIPTION: T36 R19-E S23 PT OF SWSE				PARCEL NO: 010-00891-000				CONTROL NO: 79376			
0.72	\$6,023.60	0.80220617	\$4,832.17								
				0	\$0.00	STAT	999999	STATE OF WISCONSIN			
				0.00391980	\$18.94	CNTY	38	MARINETTE COUNTY			
				0.00112720	\$5.45	MUNI	38010	TOWN OF DUNBAR			
				0.01121640	\$54.20	REG	384263	SCH D OF BEECHER-DUNBAR-PEMBINE			
				0.00073020	\$3.53	VTAE	001300	NORTHEAST WISCONSIN VTAE DISTRICT			
Parcel Total:					\$82.12						

LEGAL DESCRIPTION: T36 R19-E S26 PT OF NWNE				PARCEL NO: 01-00933-000				CONTROL NO: 79377			
9.7	\$73,487.97	0.80220617	\$58,952.50								
				0	\$0.00	STAT	999999	STATE OF WISCONSIN			
				0.00391980	\$231.08	CNTY	38	MARINETTE COUNTY			
				0.00112720	\$66.45	MUNI	38010	TOWN OF DUNBAR			
				0.01121640	\$661.23	REG	384263	SCH D OF BEECHER-DUNBAR-PEMBINE			
				0.00073020	\$43.05	VTAE	001300	NORTHEAST WISCONSIN VTAE DISTRICT			
Parcel Total:					\$1,001.81						

File Number Total:					\$1,083.93						
--------------------	--	--	--	--	------------	--	--	--	--	--	--



State of Wisconsin / Department of Natural Resources

Tony Evers , Governor

Adam N Payne , Secretary

5/22/2023

Chapter 70.114 - Aids Payment Worksheet For Tax Year 2022(Payment Year 2023) - Payment Due January 31, 2023

3755 of 7056

FILE NO: WR 469 *	DATE OF PURCHASE: 05/11/1998	GRANTOR: WILLIAM GILDERNICK, JR.
LEGAL DESCRIPTION: T36 R19-E S27 PT OF NENW	PARCEL NO: 010-00992	CONTROL NO: 80476
1.77	\$152,926.95	0.80220617 \$122,678.94
	0	\$0.00 STAT 999999 STATE OF WISCONSIN
	0.00391980	\$480.88 CNTY 38 MARINETTE COUNTY
	0.00112720	\$138.28 MUNI 38010 TOWN OF DUNBAR
	0.01121640	\$1,376.02 REG 384263 SCH D OF BEECHER-DUNBAR-PEMBINE
	0.00073020	\$89.58 VTAE 001300 NORTHEAST WISCONSIN VTAE DISTRICT
Parcel Total:		\$2,084.76

File Number Total:	\$2,084.76
--------------------	------------

FILE NO: WR 487 *	DATE OF PURCHASE: 03/25/1999	GRANTOR: JEFFERY GULTCH, ET AL
LEGAL DESCRIPTION: T36 R19-E S27 PT OF NENW	PARCEL NO: 081295	CONTROL NO: 81295
2.02	\$61,582.62	0.80220617 \$49,401.96
	0	\$0.00 STAT 999999 STATE OF WISCONSIN
	0.00391980	\$193.65 CNTY 38 MARINETTE COUNTY
	0.00112720	\$55.69 MUNI 38010 TOWN OF DUNBAR
	0.01121640	\$554.11 REG 384263 SCH D OF BEECHER-DUNBAR-PEMBINE
	0.00073020	\$36.07 VTAE 001300 NORTHEAST WISCONSIN VTAE DISTRICT
Parcel Total:		\$839.52

File Number Total:	\$839.52
--------------------	----------



State of Wisconsin / Department of Natural Resources

Tony Evers , Governor

Adam N Payne , Secretary

5/22/2023

Chapter 70.114 - Aids Payment Worksheet For Tax Year 2022(Payment Year 2023) - Payment Due January 31, 2023

3756 of 7056

FILE NO: WR 503 *				DATE OF PURCHASE: 01/03/2001				GRANTOR: JOSEPH JANDA			
LEGAL DESCRIPTION: T36 R19-E S27 PT OF NENW				PARCEL NO: 010-00994				CONTROL NO: 85629			
0.8	\$28,566.36	0.80220617	\$22,916.11								
				0	\$0.00	STAT	999999	STATE OF WISCONSIN			
				0.00391980	\$89.83	CNTY	38	MARINETTE COUNTY			
				0.00112720	\$25.83	MUNI	38010	TOWN OF DUNBAR			
				0.01121640	\$257.04	REG	384263	SCH D OF BEECHER-DUNBAR-PEMBINE			
				0.00073020	\$16.73	VTAE	001300	NORTHEAST WISCONSIN VTAE DISTRICT			
Parcel Total:				\$389.43							

File Number Total:				\$389.43							
--------------------	--	--	--	----------	--	--	--	--	--	--	--

FILE NO: WR 525 *				DATE OF PURCHASE: 02/07/2002				GRANTOR: ROBERT WYSOCKI			
LEGAL DESCRIPTION: T36 R19-E S10 PT OF SWNW				PARCEL NO: 010-0054.000				CONTROL NO: 87216			
3	\$92,837.66	0.80220617	\$74,474.94								
				0	\$0.00	STAT	999999	STATE OF WISCONSIN			
				0.00391980	\$291.93	CNTY	38	MARINETTE COUNTY			
				0.00112720	\$83.95	MUNI	38010	TOWN OF DUNBAR			
				0.01121640	\$835.34	REG	384263	SCH D OF BEECHER-DUNBAR-PEMBINE			
				0.00073020	\$54.38	VTAE	001300	NORTHEAST WISCONSIN VTAE DISTRICT			
Parcel Total:				\$1,265.60							

File Number Total:				\$1,265.60							
--------------------	--	--	--	------------	--	--	--	--	--	--	--



State of Wisconsin / Department of Natural Resources

Tony Evers , Governor

Adam N Payne , Secretary

5/22/2023

Chapter 70.114 - Aids Payment Worksheet For Tax Year 2022(Payment Year 2023) - Payment Due January 31, 2023

3757 of 7056

FILE NO: WR 574 *	DATE OF PURCHASE: 02/18/2005	GRANTOR: JAMES H STEPHENSON
LEGAL DESCRIPTION: T36 R19-E S21 PT OF SESW	PARCEL NO: 010-00822.000	CONTROL NO: 93346
2.66	\$76,897.99	0.80220617 \$61,688.04
	0	\$0.00 STAT 999999 STATE OF WISCONSIN
	0.00391980	\$241.80 CNTY 38 MARINETTE COUNTY
	0.00112720	\$69.53 MUNI 38010 TOWN OF DUNBAR
	0.01121640	\$691.92 REG 384263 SCH D OF BEECHER-DUNBAR-PEMBINE
	0.00073020	\$45.05 VTAE 001300 NORTHEAST WISCONSIN VTAE DISTRICT
Parcel Total:		\$1,048.30

File Number Total:	\$1,048.30
--------------------	------------

FILE NO: WR 597 *	DATE OF PURCHASE: 06/27/2006	GRANTOR: EDUARDO BAYONA
LEGAL DESCRIPTION: T36 R19-E S27 PT OF SWNE	PARCEL NO: 010-00974.003	CONTROL NO: 95256
4.06	\$21,740.61	0.80220617 \$17,440.45
	0	\$0.00 STAT 999999 STATE OF WISCONSIN
	0.00391980	\$68.36 CNTY 38 MARINETTE COUNTY
	0.00112720	\$19.66 MUNI 38010 TOWN OF DUNBAR
	0.01121640	\$195.62 REG 384263 SCH D OF BEECHER-DUNBAR-PEMBINE
	0.00073020	\$12.74 VTAE 001300 NORTHEAST WISCONSIN VTAE DISTRICT
Parcel Total:		\$296.38

File Number Total:	\$296.38
--------------------	----------



State of Wisconsin / Department of Natural Resources

Tony Evers , Governor

Adam N Payne , Secretary

5/22/2023

Chapter 70.114 - Aids Payment Worksheet For Tax Year 2022(Payment Year 2023) - Payment Due January 31, 2023

3758 of 7056

FILE NO: WR 598 *				DATE OF PURCHASE: 06/21/2006				GRANTOR: WILLIAM N WAGNER			
LEGAL DESCRIPTION: T36 R19-E S27 PT OF SWNE				PARCEL NO: 010-00987.000				CONTROL NO: 95257			
4	\$21,384.21	0.80220617	\$17,154.54								
				0	\$0.00	STAT	999999	STATE OF WISCONSIN			
				0.00391980	\$67.24	CNTY	38	MARINETTE COUNTY			
				0.00112720	\$19.34	MUNI	38010	TOWN OF DUNBAR			
				0.01121640	\$192.41	REG	384263	SCH D OF BEECHER-DUNBAR-PEMBINE			
				0.00073020	\$12.53	VTAE	001300	NORTHEAST WISCONSIN VTAE DISTRICT			
				Parcel Total:		\$291.52					

				File Number Total:		\$291.52					
--	--	--	--	--------------------	--	----------	--	--	--	--	--

FILE NO: WR 70007 *				DATE OF PURCHASE: 09/29/2008				GRANTOR: Jay Fessler			
LEGAL DESCRIPTION: T36 R19-E S27 PT OF SWNE				PARCEL NO: 010-00974-001				CONTROL NO: 100784			
2.3	\$13,790.99	0.80220617	\$11,063.22								
				0	\$0.00	STAT	999999	STATE OF WISCONSIN			
				0.00391980	\$43.37	CNTY	38	MARINETTE COUNTY			
				0.00112720	\$12.47	MUNI	38010	TOWN OF DUNBAR			
				0.01121640	\$124.09	REG	384263	SCH D OF BEECHER-DUNBAR-PEMBINE			
				0.00073020	\$8.08	VTAE	001300	NORTHEAST WISCONSIN VTAE DISTRICT			
				Parcel Total:		\$188.01					

				File Number Total:		\$188.01					
--	--	--	--	--------------------	--	----------	--	--	--	--	--

				Municipality Total:		\$65,175.38					
--	--	--	--	---------------------	--	-------------	--	--	--	--	--



State of Wisconsin / Department of Natural Resources

Tony Evers , Governor

Adam N Payne , Secretary

5/22/2023

Chapter 70.114 - Aids Payment Worksheet For Tax Year 2022(Payment Year 2023) - Payment Due January 31, 2023

3759 of 7056

DETAIL FOR TOWN OF GOODMAN, MARINETTE COUNTY

Acres	Est. Adjust. Purch. Price	Level of Assessment	Adjusted Local Value	Net Gen. Tax Rate	Calc. Aid Pay Amount	Type	Code	Taxing Jurisdiction Description
FILE NO: NA 738 *			DATE OF PURCHASE: 03/13/2001			GRANTOR: COLEMAN LAKE CLUB, INC.		
LEGAL DESCRIPTION: T37 R18-E S20 NENE				PARCEL NO: 012-01944		CONTROL NO: 85534		
40	\$22,917.36	0.79521387	\$18,224.20					
				0	\$0.00	STAT	999999	STATE OF WISCONSIN
				0.00398510	\$72.63	CNTY	38	MARINETTE COUNTY
				0.00406540	\$74.09	MUNI	38012	TOWN OF GOODMAN
				0.01537020	\$280.11	REG	382212	SCH D OF GOODMAN-ARMSTRONG
				0.00074240	\$13.53	VTAE	001300	NORTHEAST WISCONSIN VTAE DISTRICT
Parcel Total:					\$440.36			

LEGAL DESCRIPTION: T37 R18-E S20 E1/2 OF SENE				PARCEL NO: 012-01947		CONTROL NO: 85535		
20	\$11,458.68	0.79521387	\$9,112.10					
				0	\$0.00	STAT	999999	STATE OF WISCONSIN
				0.00398510	\$36.31	CNTY	38	MARINETTE COUNTY
				0.00406540	\$37.04	MUNI	38012	TOWN OF GOODMAN
				0.01537020	\$140.05	REG	382212	SCH D OF GOODMAN-ARMSTRONG
				0.00074240	\$6.76	VTAE	001300	NORTHEAST WISCONSIN VTAE DISTRICT
Parcel Total:					\$220.16			



State of Wisconsin / Department of Natural Resources

Tony Evers , Governor

Adam N Payne , Secretary

5/22/2023

Chapter 70.114 - Aids Payment Worksheet For Tax Year 2022(Payment Year 2023) - Payment Due January 31, 2023

3760 of 7056

LEGAL DESCRIPTION: T37 R18-E S20 E1/2 OF NESE PARCEL NO: 012-01956 CONTROL NO: 85536

20 \$14,896.43 0.79521387 \$11,845.85

0 \$0.00 STAT 999999 STATE OF WISCONSIN

0.00398510 \$47.21 CNTY 38 MARINETTE COUNTY

0.00406540 \$48.16 MUNI 38012 TOWN OF GOODMAN

0.01537020 \$182.07 REG 382212 SCH D OF GOODMAN-ARMSTRONG

0.00074240 \$8.79 VTAE 001300 NORTHEAST WISCONSIN VTAE DISTRICT

Parcel Total: \$286.23

File Number Total: \$946.75

Municipality Total: \$946.75



State of Wisconsin / Department of Natural Resources

Tony Evers , Governor

Adam N Payne , Secretary

5/22/2023

Chapter 70.114 - Aids Payment Worksheet For Tax Year 2022(Payment Year 2023) - Payment Due January 31, 2023

3761 of 7056

DETAIL FOR TOWN OF NIAGARA, MARINETTE COUNTY

Acres	Est. Adjust. Purch. Price	Level of Assessment	Adjusted Local Value	Net Gen. Tax Rate	Calc. Aid Pay Amount	Type	Code	Taxing Jurisdiction Description
FILE NO: PR 40095 *			DATE OF PURCHASE: 12/20/2010			GRANTOR: WE Energies		
LEGAL DESCRIPTION: T37 R21-E S01 PT OF NENE				PARCEL NO: 020-00193.000		CONTROL NO: 121621		
41.82	\$43,868.18	0.78156980	\$34,286.05					
				0	\$0.00	STAT	999999	STATE OF WISCONSIN
				0.004060	\$139.20	CNTY	38	MARINETTE COUNTY
				0.00080330	\$27.54	MUNI	38020	TOWN OF NIAGARA
				0.01065290	\$365.25	REG	383969	SCH D OF NIAGARA
				0.00075630	\$25.93	VTAE	001300	NORTHEAST WISCONSIN VTAE DISTRICT
Parcel Total:					\$557.92			

LEGAL DESCRIPTION: T37 R21-E S01 PT OF NWNE				PARCEL NO: 020-00194.000		CONTROL NO: 122741		
40.98	\$42,987.04	0.78156980	\$33,597.37					
				0	\$0.00	STAT	999999	STATE OF WISCONSIN
				0.004060	\$136.41	CNTY	38	MARINETTE COUNTY
				0.00080330	\$26.99	MUNI	38020	TOWN OF NIAGARA
				0.01065290	\$357.91	REG	383969	SCH D OF NIAGARA
				0.00075630	\$25.41	VTAE	001300	NORTHEAST WISCONSIN VTAE DISTRICT
Parcel Total:					\$546.72			



State of Wisconsin / Department of Natural Resources

Tony Evers , Governor

Adam N Payne , Secretary

5/22/2023

Chapter 70.114 - Aids Payment Worksheet For Tax Year 2022(Payment Year 2023) - Payment Due January 31, 2023

3762 of 7056

LEGAL DESCRIPTION: T37 R21-E S01 PT OF SWNE				PARCEL NO: 020-00195.000				CONTROL NO: 122742			
38.79	\$40,689.78	0.78156980	\$31,801.91								
				0	\$0.00	STAT	999999	STATE OF WISCONSIN			
				0.004060	\$129.12	CNTY	38	MARINETTE COUNTY			
				0.00080330	\$25.55	MUNI	38020	TOWN OF NIAGARA			
				0.01065290	\$338.78	REG	383969	SCH D OF NIAGARA			
				0.00075630	\$24.05	VTAE	001300	NORTHEAST WISCONSIN VTAE DISTRICT			
				Parcel Total:	\$517.50						

LEGAL DESCRIPTION: T37 R21-E S01 PT OF SENE				PARCEL NO: 020-00196.000				CONTROL NO: 122743			
40.53	\$42,515.00	0.78156980	\$33,228.44								
				0	\$0.00	STAT	999999	STATE OF WISCONSIN			
				0.004060	\$134.91	CNTY	38	MARINETTE COUNTY			
				0.00080330	\$26.69	MUNI	38020	TOWN OF NIAGARA			
				0.01065290	\$353.98	REG	383969	SCH D OF NIAGARA			
				0.00075630	\$25.13	VTAE	001300	NORTHEAST WISCONSIN VTAE DISTRICT			
				Parcel Total:	\$540.71						

LEGAL DESCRIPTION: T37 R21-E S01 PT OF NENW				PARCEL NO: 020-00197.000				CONTROL NO: 122744			
41.52	\$43,553.49	0.78156980	\$34,040.09								
				0	\$0.00	STAT	999999	STATE OF WISCONSIN			
				0.004060	\$138.20	CNTY	38	MARINETTE COUNTY			
				0.00080330	\$27.35	MUNI	38020	TOWN OF NIAGARA			
				0.01065290	\$362.63	REG	383969	SCH D OF NIAGARA			
				0.00075630	\$25.75	VTAE	001300	NORTHEAST WISCONSIN VTAE DISTRICT			
				Parcel Total:	\$553.93						



State of Wisconsin / Department of Natural Resources

Tony Evers , Governor

Adam N Payne , Secretary

5/22/2023

Chapter 70.114 - Aids Payment Worksheet For Tax Year 2022(Payment Year 2023) - Payment Due January 31, 2023

3763 of 7056

LEGAL DESCRIPTION: T37 R21-E S01 PT OF NWNW				PARCEL NO: 020-00198.000				CONTROL NO: 122745	
40.66	\$42,651.37	0.78156980	\$33,335.02						
				0	\$0.00	STAT	999999	STATE OF WISCONSIN	
				0.004060	\$135.34	CNTY	38	MARINETTE COUNTY	
				0.00080330	\$26.78	MUNI	38020	TOWN OF NIAGARA	
				0.01065290	\$355.12	REG	383969	SCH D OF NIAGARA	
				0.00075630	\$25.21	VTAE	001300	NORTHEAST WISCONSIN VTAE DISTRICT	
Parcel Total:					\$542.45				

LEGAL DESCRIPTION: T37 R21-E S01 SWNW				PARCEL NO: 020-00199.000				CONTROL NO: 122746	
36.49	\$38,277.14	0.78156980	\$29,916.25						
				0	\$0.00	STAT	999999	STATE OF WISCONSIN	
				0.004060	\$121.46	CNTY	38	MARINETTE COUNTY	
				0.00080330	\$24.03	MUNI	38020	TOWN OF NIAGARA	
				0.01065290	\$318.70	REG	383969	SCH D OF NIAGARA	
				0.00075630	\$22.63	VTAE	001300	NORTHEAST WISCONSIN VTAE DISTRICT	
Parcel Total:					\$486.82				

LEGAL DESCRIPTION: T37 R21-E S01 PT OF SENW				PARCEL NO: 020-00200.000				CONTROL NO: 122747	
38.2	\$40,070.89	0.78156980	\$31,318.20						
				0	\$0.00	STAT	999999	STATE OF WISCONSIN	
				0.004060	\$127.15	CNTY	38	MARINETTE COUNTY	
				0.00080330	\$25.16	MUNI	38020	TOWN OF NIAGARA	
				0.01065290	\$333.63	REG	383969	SCH D OF NIAGARA	
				0.00075630	\$23.69	VTAE	001300	NORTHEAST WISCONSIN VTAE DISTRICT	
Parcel Total:					\$509.63				



State of Wisconsin / Department of Natural Resources

Tony Evers , Governor

Adam N Payne , Secretary

5/22/2023

Chapter 70.114 - Aids Payment Worksheet For Tax Year 2022(Payment Year 2023) - Payment Due January 31, 2023

3764 of 7056

LEGAL DESCRIPTION: T37 R21-E S13 PT OF SWSW				PARCEL NO: 020-00398.000				CONTROL NO: 122748	
37.21	\$39,032.40	0.78156980	\$30,506.55						
				0	\$0.00	STAT	999999	STATE OF WISCONSIN	
				0.004060	\$123.86	CNTY	38	MARINETTE COUNTY	
				0.00080330	\$24.51	MUNI	38020	TOWN OF NIAGARA	
				0.01065290	\$324.98	REG	383969	SCH D OF NIAGARA	
				0.00075630	\$23.07	VTAE	001300	NORTHEAST WISCONSIN VTAE DISTRICT	
Parcel Total:					\$496.42				

LEGAL DESCRIPTION: T37 R21-E S13 PT OF SESW				PARCEL NO: 020-00399.000				CONTROL NO: 122749	
35.44	\$37,175.71	0.78156980	\$29,055.41						
				0	\$0.00	STAT	999999	STATE OF WISCONSIN	
				0.004060	\$117.97	CNTY	38	MARINETTE COUNTY	
				0.00080330	\$23.34	MUNI	38020	TOWN OF NIAGARA	
				0.01065290	\$309.53	REG	383969	SCH D OF NIAGARA	
				0.00075630	\$21.98	VTAE	001300	NORTHEAST WISCONSIN VTAE DISTRICT	
Parcel Total:					\$472.82				

LEGAL DESCRIPTION: T37 R21-E S13 PT GV LT 1				PARCEL NO: 020-00400.000				CONTROL NO: 122750	
25.95	\$27,220.93	0.78156980	\$21,275.06						
				0	\$0.00	STAT	999999	STATE OF WISCONSIN	
				0.004060	\$86.38	CNTY	38	MARINETTE COUNTY	
				0.00080330	\$17.09	MUNI	38020	TOWN OF NIAGARA	
				0.01065290	\$226.64	REG	383969	SCH D OF NIAGARA	
				0.00075630	\$16.09	VTAE	001300	NORTHEAST WISCONSIN VTAE DISTRICT	
Parcel Total:					\$346.20				



State of Wisconsin / Department of Natural Resources

Tony Evers , Governor

Adam N Payne , Secretary

5/22/2023

Chapter 70.114 - Aids Payment Worksheet For Tax Year 2022(Payment Year 2023) - Payment Due January 31, 2023

3765 of 7056

LEGAL DESCRIPTION: T37 R21-E S13 PT GV LT 2				PARCEL NO: 020-00402.000				CONTROL NO: 122751	
45.72	\$47,959.19	0.78156980	\$37,483.45						
				0	\$0.00	STAT	999999	STATE OF WISCONSIN	
				0.004060	\$152.18	CNTY	38	MARINETTE COUNTY	
				0.00080330	\$30.11	MUNI	38020	TOWN OF NIAGARA	
				0.01065290	\$399.31	REG	383969	SCH D OF NIAGARA	
				0.00075630	\$28.35	VTAE	001300	NORTHEAST WISCONSIN VTAE DISTRICT	
Parcel Total:					\$609.95				

LEGAL DESCRIPTION: T37 R21-E S13 PT GV LT 3				PARCEL NO: 020-00403.000				CONTROL NO: 122752	
34.42	\$36,105.76	0.78156980	\$28,219.17						
				0	\$0.00	STAT	999999	STATE OF WISCONSIN	
				0.004060	\$114.57	CNTY	38	MARINETTE COUNTY	
				0.00080330	\$22.67	MUNI	38020	TOWN OF NIAGARA	
				0.01065290	\$300.62	REG	383969	SCH D OF NIAGARA	
				0.00075630	\$21.34	VTAE	001300	NORTHEAST WISCONSIN VTAE DISTRICT	
Parcel Total:					\$459.20				

LEGAL DESCRIPTION: T37 R22-E S06 GOV LOT 1				PARCEL NO: 020-00484.000				CONTROL NO: 122753	
47.64	\$49,973.22	0.78156980	\$39,057.56						
				0	\$0.00	STAT	999999	STATE OF WISCONSIN	
				0.004060	\$158.57	CNTY	38	MARINETTE COUNTY	
				0.00080330	\$31.38	MUNI	38020	TOWN OF NIAGARA	
				0.01065290	\$416.08	REG	383969	SCH D OF NIAGARA	
				0.00075630	\$29.54	VTAE	001300	NORTHEAST WISCONSIN VTAE DISTRICT	
Parcel Total:					\$635.57				



State of Wisconsin / Department of Natural Resources

Tony Evers , Governor

Adam N Payne , Secretary

5/22/2023

Chapter 70.114 - Aids Payment Worksheet For Tax Year 2022(Payment Year 2023) - Payment Due January 31, 2023

3766 of 7056

LEGAL DESCRIPTION: T37 R22-E S06 GOV LOT 2				PARCEL NO: 020-00485.000				CONTROL NO: 122754	
66.63	\$69,893.28	0.78156980	\$54,626.47						
				0	\$0.00	STAT	999999	STATE OF WISCONSIN	
				0.004060	\$221.78	CNTY	38	MARINETTE COUNTY	
				0.00080330	\$43.88	MUNI	38020	TOWN OF NIAGARA	
				0.01065290	\$581.93	REG	383969	SCH D OF NIAGARA	
				0.00075630	\$41.32	VTAE	001300	NORTHEAST WISCONSIN VTAE DISTRICT	
Parcel Total:					\$888.91				

LEGAL DESCRIPTION: T37 R22-E S06 GOV LOT 3				PARCEL NO: 020-00486.000				CONTROL NO: 122755	
46.19	\$48,452.21	0.78156980	\$37,868.78						
				0	\$0.00	STAT	999999	STATE OF WISCONSIN	
				0.004060	\$153.75	CNTY	38	MARINETTE COUNTY	
				0.00080330	\$30.42	MUNI	38020	TOWN OF NIAGARA	
				0.01065290	\$403.41	REG	383969	SCH D OF NIAGARA	
				0.00075630	\$28.64	VTAE	001300	NORTHEAST WISCONSIN VTAE DISTRICT	
Parcel Total:					\$616.22				

LEGAL DESCRIPTION: T37 R22-E S06 GOV LOT 4				PARCEL NO: 020-00487.000				CONTROL NO: 122756	
54.2	\$56,854.50	0.78156980	\$44,435.76						
				0	\$0.00	STAT	999999	STATE OF WISCONSIN	
				0.004060	\$180.41	CNTY	38	MARINETTE COUNTY	
				0.00080330	\$35.70	MUNI	38020	TOWN OF NIAGARA	
				0.01065290	\$473.37	REG	383969	SCH D OF NIAGARA	
				0.00075630	\$33.61	VTAE	001300	NORTHEAST WISCONSIN VTAE DISTRICT	
Parcel Total:					\$723.09				



State of Wisconsin / Department of Natural Resources

Tony Evers , Governor

Adam N Payne , Secretary

5/22/2023

Chapter 70.114 - Aids Payment Worksheet For Tax Year 2022(Payment Year 2023) - Payment Due January 31, 2023

3767 of 7056

LEGAL DESCRIPTION: T37 R22-E S07 GOV LOT 1				PARCEL NO: 020-00488.000			CONTROL NO: 122757		
46.84	\$49,134.04	0.78156980	\$38,401.68	0	\$0.00	STAT	999999	STATE OF WISCONSIN	
		0.004060			\$155.91	CNTY	38	MARINETTE COUNTY	
		0.00080330			\$30.85	MUNI	38020	TOWN OF NIAGARA	
		0.01065290			\$409.09	REG	383969	SCH D OF NIAGARA	
		0.00075630			\$29.04	VTAE	001300	NORTHEAST WISCONSIN VTAE DISTRICT	
Parcel Total:					\$624.89				

LEGAL DESCRIPTION: T37 R22-E S07 PT GV LT 2				PARCEL NO: 020-00489.000			CONTROL NO: 122758		
63.01	\$66,095.98	0.78156980	\$51,658.63	0	\$0.00	STAT	999999	STATE OF WISCONSIN	
		0.004060			\$209.73	CNTY	38	MARINETTE COUNTY	
		0.00080330			\$41.50	MUNI	38020	TOWN OF NIAGARA	
		0.01065290			\$550.32	REG	383969	SCH D OF NIAGARA	
		0.00075630			\$39.07	VTAE	001300	NORTHEAST WISCONSIN VTAE DISTRICT	
Parcel Total:					\$840.62				

LEGAL DESCRIPTION: T37 R22-E S07 NWNW				PARCEL NO: 020-00490.000			CONTROL NO: 122759		
39.75	\$41,696.80	0.78156980	\$32,588.96	0	\$0.00	STAT	999999	STATE OF WISCONSIN	
		0.004060			\$132.31	CNTY	38	MARINETTE COUNTY	
		0.00080330			\$26.18	MUNI	38020	TOWN OF NIAGARA	
		0.01065290			\$347.17	REG	383969	SCH D OF NIAGARA	
		0.00075630			\$24.65	VTAE	001300	NORTHEAST WISCONSIN VTAE DISTRICT	
Parcel Total:					\$530.31				



State of Wisconsin / Department of Natural Resources

Tony Evers , Governor

Adam N Payne , Secretary

5/22/2023

Chapter 70.114 - Aids Payment Worksheet For Tax Year 2022(Payment Year 2023) - Payment Due January 31, 2023

3768 of 7056

LEGAL DESCRIPTION: T37 R22-E S07 SWNW				PARCEL NO: 020-00491.000				CONTROL NO: 122760	
39.48	\$41,413.58	0.78156980	\$32,367.60						
				0	\$0.00	STAT	999999	STATE OF WISCONSIN	
				0.004060	\$131.41	CNTY	38	MARINETTE COUNTY	
				0.00080330	\$26.00	MUNI	38020	TOWN OF NIAGARA	
				0.01065290	\$344.81	REG	383969	SCH D OF NIAGARA	
				0.00075630	\$24.48	VTAE	001300	NORTHEAST WISCONSIN VTAE DISTRICT	
				Parcel Total:	\$526.70				

LEGAL DESCRIPTION: T37 R22-E S07 NWSW				PARCEL NO: 020-00494.000				CONTROL NO: 122761	
39.35	\$41,277.21	0.78156980	\$32,261.02						
				0	\$0.00	STAT	999999	STATE OF WISCONSIN	
				0.004060	\$130.98	CNTY	38	MARINETTE COUNTY	
				0.00080330	\$25.92	MUNI	38020	TOWN OF NIAGARA	
				0.01065290	\$343.67	REG	383969	SCH D OF NIAGARA	
				0.00075630	\$24.40	VTAE	001300	NORTHEAST WISCONSIN VTAE DISTRICT	
				Parcel Total:	\$524.97				

LEGAL DESCRIPTION: T37 R22-E S07 SWSW				PARCEL NO: 020-00495.000				CONTROL NO: 122762	
38.77	\$40,668.80	0.78156980	\$31,785.51						
				0	\$0.00	STAT	999999	STATE OF WISCONSIN	
				0.004060	\$129.05	CNTY	38	MARINETTE COUNTY	
				0.00080330	\$25.53	MUNI	38020	TOWN OF NIAGARA	
				0.01065290	\$338.61	REG	383969	SCH D OF NIAGARA	
				0.00075630	\$24.04	VTAE	001300	NORTHEAST WISCONSIN VTAE DISTRICT	
				Parcel Total:	\$517.23				



State of Wisconsin / Department of Natural Resources

Tony Evers , Governor

Adam N Payne , Secretary

5/22/2023

Chapter 70.114 - Aids Payment Worksheet For Tax Year 2022(Payment Year 2023) - Payment Due January 31, 2023

3769 of 7056

LEGAL DESCRIPTION: T37 R22-E S07 SESW				PARCEL NO: 020-00496.000				CONTROL NO: 122763	
40.7	\$42,693.33	0.78156980	\$33,367.82	0	\$0.00	STAT	999999	STATE OF WISCONSIN	
				0.004060	\$135.47	CNTY	38	MARINETTE COUNTY	
				0.00080330	\$26.81	MUNI	38020	TOWN OF NIAGARA	
				0.01065290	\$355.47	REG	383969	SCH D OF NIAGARA	
				0.00075630	\$25.24	VTAE	001300	NORTHEAST WISCONSIN VTAE DISTRICT	
Parcel Total:				\$542.99					

LEGAL DESCRIPTION: T37 R22-E S07 PT OF NESE				PARCEL NO: 020-00497.000				CONTROL NO: 122764	
40.9	\$42,903.12	0.78156980	\$33,531.78	0	\$0.00	STAT	999999	STATE OF WISCONSIN	
				0.004060	\$136.14	CNTY	38	MARINETTE COUNTY	
				0.00080330	\$26.94	MUNI	38020	TOWN OF NIAGARA	
				0.01065290	\$357.21	REG	383969	SCH D OF NIAGARA	
				0.00075630	\$25.36	VTAE	001300	NORTHEAST WISCONSIN VTAE DISTRICT	
Parcel Total:				\$545.65					

LEGAL DESCRIPTION: T37 R22-E S07 PT OF NWSE				PARCEL NO: 020-00498.000				CONTROL NO: 122765	
40.65	\$42,640.88	0.78156980	\$33,326.82	0	\$0.00	STAT	999999	STATE OF WISCONSIN	
				0.004060	\$135.31	CNTY	38	MARINETTE COUNTY	
				0.00080330	\$26.77	MUNI	38020	TOWN OF NIAGARA	
				0.01065290	\$355.03	REG	383969	SCH D OF NIAGARA	
				0.00075630	\$25.21	VTAE	001300	NORTHEAST WISCONSIN VTAE DISTRICT	
Parcel Total:				\$542.32					



State of Wisconsin / Department of Natural Resources

Tony Evers , Governor

Adam N Payne , Secretary

5/22/2023

Chapter 70.114 - Aids Payment Worksheet For Tax Year 2022(Payment Year 2023) - Payment Due January 31, 2023

3770 of 7056

LEGAL DESCRIPTION: T37 R22-E S07 SWSE				PARCEL NO: 020-00499.000				CONTROL NO: 122766	
39.27	\$41,193.29	0.78156980	\$32,195.43						
				0	\$0.00	STAT	999999	STATE OF WISCONSIN	
				0.004060	\$130.71	CNTY	38	MARINETTE COUNTY	
				0.00080330	\$25.86	MUNI	38020	TOWN OF NIAGARA	
				0.01065290	\$342.98	REG	383969	SCH D OF NIAGARA	
				0.00075630	\$24.35	VTAE	001300	NORTHEAST WISCONSIN VTAE DISTRICT	
Parcel Total:					\$523.90				

LEGAL DESCRIPTION: T37 R22-E S07 PT OF SESE				PARCEL NO: 020-00500.000				CONTROL NO: 122767	
40.5	\$42,483.53	0.78156980	\$33,203.85						
				0	\$0.00	STAT	999999	STATE OF WISCONSIN	
				0.004060	\$134.81	CNTY	38	MARINETTE COUNTY	
				0.00080330	\$26.67	MUNI	38020	TOWN OF NIAGARA	
				0.01065290	\$353.72	REG	383969	SCH D OF NIAGARA	
				0.00075630	\$25.11	VTAE	001300	NORTHEAST WISCONSIN VTAE DISTRICT	
Parcel Total:					\$540.31				

LEGAL DESCRIPTION: T37 R22-E S08 GOV LOT 1				PARCEL NO: 020-00501.000				CONTROL NO: 122768	
41.78	\$43,826.22	0.78156980	\$34,253.25						
				0	\$0.00	STAT	999999	STATE OF WISCONSIN	
				0.004060	\$139.07	CNTY	38	MARINETTE COUNTY	
				0.00080330	\$27.52	MUNI	38020	TOWN OF NIAGARA	
				0.01065290	\$364.90	REG	383969	SCH D OF NIAGARA	
				0.00075630	\$25.91	VTAE	001300	NORTHEAST WISCONSIN VTAE DISTRICT	
Parcel Total:					\$557.40				



State of Wisconsin / Department of Natural Resources

Tony Evers , Governor

Adam N Payne , Secretary

5/22/2023

Chapter 70.114 - Aids Payment Worksheet For Tax Year 2022(Payment Year 2023) - Payment Due January 31, 2023

3771 of 7056

LEGAL DESCRIPTION: T37 R22-E S08 PT GV LT 2				PARCEL NO: 020-00502.000				CONTROL NO: 122769	
34.88	\$36,588.29	0.78156980	\$28,596.30	0	\$0.00	STAT	999999	STATE OF WISCONSIN	
		0.004060		0.004060	\$116.10	CNTY	38	MARINETTE COUNTY	
		0.00080330		0.00080330	\$22.97	MUNI	38020	TOWN OF NIAGARA	
		0.01065290		0.01065290	\$304.63	REG	383969	SCH D OF NIAGARA	
		0.00075630		0.00075630	\$21.63	VTAE	001300	NORTHEAST WISCONSIN VTAE DISTRICT	
Parcel Total:					\$465.33				

LEGAL DESCRIPTION: T37 R22-E S08 PT OF SWSW				PARCEL NO: 020-00503.000				CONTROL NO: 122770	
39.13	\$41,046.43	0.78156980	\$32,080.65	0	\$0.00	STAT	999999	STATE OF WISCONSIN	
		0.004060		0.004060	\$130.25	CNTY	38	MARINETTE COUNTY	
		0.00080330		0.00080330	\$25.77	MUNI	38020	TOWN OF NIAGARA	
		0.01065290		0.01065290	\$341.75	REG	383969	SCH D OF NIAGARA	
		0.00075630		0.00075630	\$24.26	VTAE	001300	NORTHEAST WISCONSIN VTAE DISTRICT	
Parcel Total:					\$522.03				

LEGAL DESCRIPTION: T37 R22-E S17 GOV LOT 1				PARCEL NO: 020-00504.000				CONTROL NO: 122771	
49.56	\$51,987.26	0.78156980	\$40,631.67	0	\$0.00	STAT	999999	STATE OF WISCONSIN	
		0.004060		0.004060	\$164.97	CNTY	38	MARINETTE COUNTY	
		0.00080330		0.00080330	\$32.64	MUNI	38020	TOWN OF NIAGARA	
		0.01065290		0.01065290	\$432.85	REG	383969	SCH D OF NIAGARA	
		0.00075630		0.00075630	\$30.73	VTAE	001300	NORTHEAST WISCONSIN VTAE DISTRICT	
Parcel Total:					\$661.19				



State of Wisconsin / Department of Natural Resources

Tony Evers , Governor

Adam N Payne , Secretary

5/22/2023

Chapter 70.114 - Aids Payment Worksheet For Tax Year 2022(Payment Year 2023) - Payment Due January 31, 2023

3772 of 7056

LEGAL DESCRIPTION: T37 R22-E S17 PT GV LT 2				PARCEL NO: 020-00505.000				CONTROL NO: 122772	
52.56	\$55,134.18	0.78156980	\$43,091.21						
				0	\$0.00	STAT	999999	STATE OF WISCONSIN	
				0.004060	\$174.95	CNTY	38	MARINETTE COUNTY	
				0.00080330	\$34.62	MUNI	38020	TOWN OF NIAGARA	
				0.01065290	\$459.05	REG	383969	SCH D OF NIAGARA	
				0.00075630	\$32.59	VTAE	001300	NORTHEAST WISCONSIN VTAE DISTRICT	
Parcel Total:					\$701.21				

LEGAL DESCRIPTION: T37 R22-E S17 PT GV LT 3				PARCEL NO: 020-00506.000				CONTROL NO: 122773	
47.97	\$50,319.38	0.78156980	\$39,328.11						
				0	\$0.00	STAT	999999	STATE OF WISCONSIN	
				0.004060	\$159.67	CNTY	38	MARINETTE COUNTY	
				0.00080330	\$31.59	MUNI	38020	TOWN OF NIAGARA	
				0.01065290	\$418.96	REG	383969	SCH D OF NIAGARA	
				0.00075630	\$29.74	VTAE	001300	NORTHEAST WISCONSIN VTAE DISTRICT	
Parcel Total:					\$639.96				

LEGAL DESCRIPTION: T37 R22-E S17 NWNW				PARCEL NO: 020-00507.000				CONTROL NO: 122774	
39.03	\$40,941.54	0.78156980	\$31,998.67						
				0	\$0.00	STAT	999999	STATE OF WISCONSIN	
				0.004060	\$129.91	CNTY	38	MARINETTE COUNTY	
				0.00080330	\$25.71	MUNI	38020	TOWN OF NIAGARA	
				0.01065290	\$340.88	REG	383969	SCH D OF NIAGARA	
				0.00075630	\$24.20	VTAE	001300	NORTHEAST WISCONSIN VTAE DISTRICT	
Parcel Total:					\$520.70				



State of Wisconsin / Department of Natural Resources

Tony Evers , Governor

Adam N Payne , Secretary

5/22/2023

Chapter 70.114 - Aids Payment Worksheet For Tax Year 2022(Payment Year 2023) - Payment Due January 31, 2023

3773 of 7056

LEGAL DESCRIPTION: T37 R22-E S18 PT GV LT 1				PARCEL NO: 020-00512.000				CONTROL NO: 122775	
41.3	\$43,322.71	0.78156980	\$33,859.72	0	\$0.00	STAT	999999	STATE OF WISCONSIN	
				0.004060	\$137.47	CNTY	38	MARINETTE COUNTY	
				0.00080330	\$27.20	MUNI	38020	TOWN OF NIAGARA	
				0.01065290	\$360.71	REG	383969	SCH D OF NIAGARA	
				0.00075630	\$25.61	VTAE	001300	NORTHEAST WISCONSIN VTAE DISTRICT	
Parcel Total:					\$550.99				

LEGAL DESCRIPTION: T37 R22-E S18 PT GV LT 2				PARCEL NO: 020-00513.000				CONTROL NO: 122776	
33.54	\$35,182.66	0.78156980	\$27,497.70	0	\$0.00	STAT	999999	STATE OF WISCONSIN	
				0.004060	\$111.64	CNTY	38	MARINETTE COUNTY	
				0.00080330	\$22.09	MUNI	38020	TOWN OF NIAGARA	
				0.01065290	\$292.93	REG	383969	SCH D OF NIAGARA	
				0.00075630	\$20.80	VTAE	001300	NORTHEAST WISCONSIN VTAE DISTRICT	
Parcel Total:					\$447.46				

LEGAL DESCRIPTION: T37 R22-E S18 PT GV LT 3				PARCEL NO: 020-00514.000				CONTROL NO: 122777	
35.83	\$37,584.81	0.78156980	\$29,375.16	0	\$0.00	STAT	999999	STATE OF WISCONSIN	
				0.004060	\$119.26	CNTY	38	MARINETTE COUNTY	
				0.00080330	\$23.60	MUNI	38020	TOWN OF NIAGARA	
				0.01065290	\$312.93	REG	383969	SCH D OF NIAGARA	
				0.00075630	\$22.22	VTAE	001300	NORTHEAST WISCONSIN VTAE DISTRICT	
Parcel Total:					\$478.01				



State of Wisconsin / Department of Natural Resources

Tony Evers , Governor

Adam N Payne , Secretary

5/22/2023

Chapter 70.114 - Aids Payment Worksheet For Tax Year 2022(Payment Year 2023) - Payment Due January 31, 2023

3774 of 7056

LEGAL DESCRIPTION: T37 R22-E S18 PT GV LT 4				PARCEL NO: 020-00515.000				CONTROL NO: 122778	
53.99	\$56,634.22	0.78156980	\$44,263.60	0	\$0.00	STAT	999999	STATE OF WISCONSIN	
				0.004060	\$179.71	CNTY	38	MARINETTE COUNTY	
				0.00080330	\$35.56	MUNI	38020	TOWN OF NIAGARA	
				0.01065290	\$471.54	REG	383969	SCH D OF NIAGARA	
				0.00075630	\$33.48	VTAE	001300	NORTHEAST WISCONSIN VTAE DISTRICT	
Parcel Total:					\$720.29				

LEGAL DESCRIPTION: T37 R22-E S18 GOV LOT 5				PARCEL NO: 020-00516.000				CONTROL NO: 122779	
55.45	\$58,165.72	0.78156980	\$45,460.57	0	\$0.00	STAT	999999	STATE OF WISCONSIN	
				0.004060	\$184.57	CNTY	38	MARINETTE COUNTY	
				0.00080330	\$36.52	MUNI	38020	TOWN OF NIAGARA	
				0.01065290	\$484.29	REG	383969	SCH D OF NIAGARA	
				0.00075630	\$34.38	VTAE	001300	NORTHEAST WISCONSIN VTAE DISTRICT	
Parcel Total:					\$739.76				

LEGAL DESCRIPTION: T37 R22-E S18 GOV LOT 6				PARCEL NO: 020-00517.000				CONTROL NO: 122780	
74.79	\$78,452.92	0.78156980	\$61,316.43	0	\$0.00	STAT	999999	STATE OF WISCONSIN	
				0.004060	\$248.95	CNTY	38	MARINETTE COUNTY	
				0.00080330	\$49.26	MUNI	38020	TOWN OF NIAGARA	
				0.01065290	\$653.20	REG	383969	SCH D OF NIAGARA	
				0.00075630	\$46.38	VTAE	001300	NORTHEAST WISCONSIN VTAE DISTRICT	
Parcel Total:					\$997.79				



State of Wisconsin / Department of Natural Resources

Tony Evers , Governor

Adam N Payne , Secretary

5/22/2023

Chapter 70.114 - Aids Payment Worksheet For Tax Year 2022(Payment Year 2023) - Payment Due January 31, 2023

3775 of 7056

LEGAL DESCRIPTION: T37 R22-E S18 GOV LOT 7				PARCEL NO: 020-00518.000				CONTROL NO: 122781	
66.86	\$70,134.54	0.78156980	\$54,815.04						
				0	\$0.00	STAT	999999	STATE OF WISCONSIN	
				0.004060	\$222.55	CNTY	38	MARINETTE COUNTY	
				0.00080330	\$44.03	MUNI	38020	TOWN OF NIAGARA	
				0.01065290	\$583.94	REG	383969	SCH D OF NIAGARA	
				0.00075630	\$41.46	VTAE	001300	NORTHEAST WISCONSIN VTAE DISTRICT	
Parcel Total:					\$891.98				

LEGAL DESCRIPTION: T38 R21-E S34 PT OF NENE				PARCEL NO: 020-01083.000				CONTROL NO: 122782	
39.29	\$41,214.27	0.78156980	\$32,211.83						
				0	\$0.00	STAT	999999	STATE OF WISCONSIN	
				0.004060	\$130.78	CNTY	38	MARINETTE COUNTY	
				0.00080330	\$25.88	MUNI	38020	TOWN OF NIAGARA	
				0.01065290	\$343.15	REG	383969	SCH D OF NIAGARA	
				0.00075630	\$24.36	VTAE	001300	NORTHEAST WISCONSIN VTAE DISTRICT	
Parcel Total:					\$524.17				

LEGAL DESCRIPTION: T38 R21-E S34 NWNE				PARCEL NO: 020-01084.000				CONTROL NO: 122783	
39.54	\$41,476.51	0.78156980	\$32,416.79						
				0	\$0.00	STAT	999999	STATE OF WISCONSIN	
				0.004060	\$131.61	CNTY	38	MARINETTE COUNTY	
				0.00080330	\$26.04	MUNI	38020	TOWN OF NIAGARA	
				0.01065290	\$345.33	REG	383969	SCH D OF NIAGARA	
				0.00075630	\$24.52	VTAE	001300	NORTHEAST WISCONSIN VTAE DISTRICT	
Parcel Total:					\$527.50				



State of Wisconsin / Department of Natural Resources

Tony Evers , Governor

Adam N Payne , Secretary

5/22/2023

Chapter 70.114 - Aids Payment Worksheet For Tax Year 2022(Payment Year 2023) - Payment Due January 31, 2023

3776 of 7056

LEGAL DESCRIPTION: T38 R21-E S34 PT OF SWNE				PARCEL NO: 020-01085.000				CONTROL NO: 122784	
36.53	\$38,319.10	0.78156980	\$29,949.05						
				0	\$0.00	STAT	999999	STATE OF WISCONSIN	
				0.004060	\$121.59	CNTY	38	MARINETTE COUNTY	
				0.00080330	\$24.06	MUNI	38020	TOWN OF NIAGARA	
				0.01065290	\$319.05	REG	383969	SCH D OF NIAGARA	
				0.00075630	\$22.65	VTAE	001300	NORTHEAST WISCONSIN VTAE DISTRICT	
Parcel Total:					\$487.35				

LEGAL DESCRIPTION: T38 R21-E S34 PT OF SENE				PARCEL NO: 020-01086.000				CONTROL NO: 122785	
37.6	\$39,441.50	0.78156980	\$30,826.29						
				0	\$0.00	STAT	999999	STATE OF WISCONSIN	
				0.004060	\$125.16	CNTY	38	MARINETTE COUNTY	
				0.00080330	\$24.76	MUNI	38020	TOWN OF NIAGARA	
				0.01065290	\$328.39	REG	383969	SCH D OF NIAGARA	
				0.00075630	\$23.31	VTAE	001300	NORTHEAST WISCONSIN VTAE DISTRICT	
Parcel Total:					\$501.62				

LEGAL DESCRIPTION: T38 R21-E S35 PT OF SWNW				PARCEL NO: 020-01103.000				CONTROL NO: 122786	
34.31	\$35,990.37	0.78156980	\$28,128.99						
				0	\$0.00	STAT	999999	STATE OF WISCONSIN	
				0.004060	\$114.20	CNTY	38	MARINETTE COUNTY	
				0.00080330	\$22.60	MUNI	38020	TOWN OF NIAGARA	
				0.01065290	\$299.66	REG	383969	SCH D OF NIAGARA	
				0.00075630	\$21.27	VTAE	001300	NORTHEAST WISCONSIN VTAE DISTRICT	
Parcel Total:					\$457.73				



State of Wisconsin / Department of Natural Resources

Tony Evers , Governor

Adam N Payne , Secretary

5/22/2023

Chapter 70.114 - Aids Payment Worksheet For Tax Year 2022(Payment Year 2023) - Payment Due January 31, 2023

3777 of 7056

LEGAL DESCRIPTION: T38 R21-E S35 GOV LOT 1				PARCEL NO: 020-01099.000				CONTROL NO: 122787	
37.05	\$38,864.56	0.78156980	\$30,375.37						
				0	\$0.00	STAT	999999	STATE OF WISCONSIN	
				0.004060	\$123.32	CNTY	38	MARINETTE COUNTY	
				0.00080330	\$24.40	MUNI	38020	TOWN OF NIAGARA	
				0.01065290	\$323.59	REG	383969	SCH D OF NIAGARA	
				0.00075630	\$22.97	VTAE	001300	NORTHEAST WISCONSIN VTAE DISTRICT	
Parcel Total:					\$494.28				

LEGAL DESCRIPTION: T38 R21-E S35 GOV LOT 2				PARCEL NO: 020-01100.000				CONTROL NO: 122789	
52.38	\$54,945.37	0.78156980	\$42,943.64						
				0	\$0.00	STAT	999999	STATE OF WISCONSIN	
				0.004060	\$174.35	CNTY	38	MARINETTE COUNTY	
				0.00080330	\$34.50	MUNI	38020	TOWN OF NIAGARA	
				0.01065290	\$457.48	REG	383969	SCH D OF NIAGARA	
				0.00075630	\$32.48	VTAE	001300	NORTHEAST WISCONSIN VTAE DISTRICT	
Parcel Total:					\$698.81				

LEGAL DESCRIPTION: T38 R21-E S35 GOV LOT 4				PARCEL NO: 020-01102.000				CONTROL NO: 122790	
25.71	\$26,969.18	0.78156980	\$21,078.29						
				0	\$0.00	STAT	999999	STATE OF WISCONSIN	
				0.004060	\$85.58	CNTY	38	MARINETTE COUNTY	
				0.00080330	\$16.93	MUNI	38020	TOWN OF NIAGARA	
				0.01065290	\$224.55	REG	383969	SCH D OF NIAGARA	
				0.00075630	\$15.94	VTAE	001300	NORTHEAST WISCONSIN VTAE DISTRICT	
Parcel Total:					\$343.00				



State of Wisconsin / Department of Natural Resources

Tony Evers , Governor

Adam N Payne , Secretary

5/22/2023

Chapter 70.114 - Aids Payment Worksheet For Tax Year 2022(Payment Year 2023) - Payment Due January 31, 2023

3778 of 7056

LEGAL DESCRIPTION: T38 R21-E S36 PT GV LT 1				PARCEL NO: 020-01110.000				CONTROL NO: 122791	
47.11	\$49,417.26	0.78156980	\$38,623.04						
				0	\$0.00	STAT	999999	STATE OF WISCONSIN	
				0.004060	\$156.81	CNTY	38	MARINETTE COUNTY	
				0.00080330	\$31.03	MUNI	38020	TOWN OF NIAGARA	
				0.01065290	\$411.45	REG	383969	SCH D OF NIAGARA	
				0.00075630	\$29.21	VTAE	001300	NORTHEAST WISCONSIN VTAE DISTRICT	
Parcel Total:					\$628.50				

LEGAL DESCRIPTION: T38 R21-E S36 GOV LOT 2				PARCEL NO: 020-01111.000				CONTROL NO: 122792	
38.82	\$40,721.25	0.78156980	\$31,826.50						
				0	\$0.00	STAT	999999	STATE OF WISCONSIN	
				0.004060	\$129.22	CNTY	38	MARINETTE COUNTY	
				0.00080330	\$25.57	MUNI	38020	TOWN OF NIAGARA	
				0.01065290	\$339.05	REG	383969	SCH D OF NIAGARA	
				0.00075630	\$24.07	VTAE	001300	NORTHEAST WISCONSIN VTAE DISTRICT	
Parcel Total:					\$517.91				

LEGAL DESCRIPTION: T38 R21-E S36 GOV LOT 3				PARCEL NO: 020-01112.000				CONTROL NO: 122793	
37.32	\$39,147.79	0.78156980	\$30,596.73						
				0	\$0.00	STAT	999999	STATE OF WISCONSIN	
				0.004060	\$124.22	CNTY	38	MARINETTE COUNTY	
				0.00080330	\$24.58	MUNI	38020	TOWN OF NIAGARA	
				0.01065290	\$325.94	REG	383969	SCH D OF NIAGARA	
				0.00075630	\$23.14	VTAE	001300	NORTHEAST WISCONSIN VTAE DISTRICT	
Parcel Total:					\$497.88				



State of Wisconsin / Department of Natural Resources

Tony Evers , Governor

Adam N Payne , Secretary

5/22/2023

Chapter 70.114 - Aids Payment Worksheet For Tax Year 2022(Payment Year 2023) - Payment Due January 31, 2023

3779 of 7056

LEGAL DESCRIPTION: T38 R22-E S31 GOV LOT 1	PARCEL NO: 020-01113.000	CONTROL NO: 122794
--	--------------------------	--------------------

5.06	\$5,307.82	0.78156980	\$4,148.43	
------	------------	------------	------------	--

0	\$0.00	STAT	999999	STATE OF WISCONSIN
0.004060	\$16.84	CNTY	38	MARINETTE COUNTY
0.00080330	\$3.33	MUNI	38020	TOWN OF NIAGARA
0.01065290	\$44.19	REG	383969	SCH D OF NIAGARA
0.00075630	\$3.14	VTAE	001300	NORTHEAST WISCONSIN VTAE DISTRICT

Parcel Total:	\$67.50
---------------	---------

LEGAL DESCRIPTION: T38 R20-E S13 GOV LOT 1	PARCEL NO: 020-00555.000	CONTROL NO: 122801
--	--------------------------	--------------------

41.7	\$43,742.30	0.78156980	\$34,187.66	
------	-------------	------------	-------------	--

0	\$0.00	STAT	999999	STATE OF WISCONSIN
0.004060	\$138.80	CNTY	38	MARINETTE COUNTY
0.00080330	\$27.46	MUNI	38020	TOWN OF NIAGARA
0.01065290	\$364.20	REG	383969	SCH D OF NIAGARA
0.00075630	\$25.86	VTAE	001300	NORTHEAST WISCONSIN VTAE DISTRICT

Parcel Total:	\$556.32
---------------	----------

LEGAL DESCRIPTION: T38 R20-E S13 PT GV LT 2	PARCEL NO: 020-00556.000	CONTROL NO: 122802
---	--------------------------	--------------------

35.53	\$37,270.12	0.78156980	\$29,129.20	
-------	-------------	------------	-------------	--

0	\$0.00	STAT	999999	STATE OF WISCONSIN
0.004060	\$118.26	CNTY	38	MARINETTE COUNTY
0.00080330	\$23.40	MUNI	38020	TOWN OF NIAGARA
0.01065290	\$310.31	REG	383969	SCH D OF NIAGARA
0.00075630	\$22.03	VTAE	001300	NORTHEAST WISCONSIN VTAE DISTRICT

Parcel Total:	\$474.00
---------------	----------



State of Wisconsin / Department of Natural Resources

Tony Evers , Governor

Adam N Payne , Secretary

5/22/2023

Chapter 70.114 - Aids Payment Worksheet For Tax Year 2022(Payment Year 2023) - Payment Due January 31, 2023

3780 of 7056

LEGAL DESCRIPTION: T38 R20-E S13 PT GV LT 3				PARCEL NO: 020-00557.000				CONTROL NO: 122803	
29.24	\$30,672.06	0.78156980	\$23,972.36	0	\$0.00	STAT	999999	STATE OF WISCONSIN	
		0.004060			\$97.33	CNTY	38	MARINETTE COUNTY	
		0.00080330			\$19.26	MUNI	38020	TOWN OF NIAGARA	
		0.01065290			\$255.38	REG	383969	SCH D OF NIAGARA	
		0.00075630			\$18.13	VTAE	001300	NORTHEAST WISCONSIN VTAE DISTRICT	
Parcel Total:					\$390.10				

LEGAL DESCRIPTION: T38 R20-E S13 PT GV LT 4				PARCEL NO: 020-00558.000				CONTROL NO: 122804	
4.85	\$5,087.53	0.78156980	\$3,976.26	0	\$0.00	STAT	999999	STATE OF WISCONSIN	
		0.004060			\$16.14	CNTY	38	MARINETTE COUNTY	
		0.00080330			\$3.19	MUNI	38020	TOWN OF NIAGARA	
		0.01065290			\$42.36	REG	383969	SCH D OF NIAGARA	
		0.00075630			\$3.01	VTAE	001300	NORTHEAST WISCONSIN VTAE DISTRICT	
Parcel Total:					\$64.70				

LEGAL DESCRIPTION: T38 R20-E S14 PT GV LT 3				PARCEL NO: 020-00560.000				CONTROL NO: 122805	
33.34	\$34,972.86	0.78156980	\$27,333.73	0	\$0.00	STAT	999999	STATE OF WISCONSIN	
		0.004060			\$110.98	CNTY	38	MARINETTE COUNTY	
		0.00080330			\$21.96	MUNI	38020	TOWN OF NIAGARA	
		0.01065290			\$291.18	REG	383969	SCH D OF NIAGARA	
		0.00075630			\$20.67	VTAE	001300	NORTHEAST WISCONSIN VTAE DISTRICT	
Parcel Total:					\$444.79				



State of Wisconsin / Department of Natural Resources

Tony Evers , Governor

Adam N Payne , Secretary

5/22/2023

Chapter 70.114 - Aids Payment Worksheet For Tax Year 2022(Payment Year 2023) - Payment Due January 31, 2023

3781 of 7056

LEGAL DESCRIPTION: T38 R20-E S14 PT GV LT 5 PARCEL NO: 020-00562.000, 020-00562.001 CONTROL NO: 122806

33.12 \$34,742.09 0.78156980 \$27,153.37

0	\$0.00	STAT	999999	STATE OF WISCONSIN
0.004060	\$110.24	CNTY	38	MARINETTE COUNTY
0.00080330	\$21.81	MUNI	38020	TOWN OF NIAGARA
0.01065290	\$289.26	REG	383969	SCH D OF NIAGARA
0.00075630	\$20.54	VTAE	001300	NORTHEAST WISCONSIN VTAE DISTRICT

Parcel Total: \$441.85

LEGAL DESCRIPTION: T38 R21-E S26 GOV LOT 1 PARCEL NO: 020-00974.000 CONTROL NO: 122807

7.15 \$7,500.18 0.78156980 \$5,861.91

0	\$0.00	STAT	999999	STATE OF WISCONSIN
0.004060	\$23.80	CNTY	38	MARINETTE COUNTY
0.00080330	\$4.71	MUNI	38020	TOWN OF NIAGARA
0.01065290	\$62.45	REG	383969	SCH D OF NIAGARA
0.00075630	\$4.43	VTAE	001300	NORTHEAST WISCONSIN VTAE DISTRICT

Parcel Total: \$95.39

File Number Total: \$32,871.45



State of Wisconsin / Department of Natural Resources

Tony Evers , Governor

Adam N Payne , Secretary

5/22/2023

Chapter 70.114 - Aids Payment Worksheet For Tax Year 2022(Payment Year 2023) - Payment Due January 31, 2023

3782 of 7056

FILE NO: PR 40153 *	DATE OF PURCHASE: 02/12/2013	GRANTOR: Clark S Nelson
LEGAL DESCRIPTION: T38 R21-E S27 GOV LOT 2	PARCEL NO: 020-00976.000	CONTROL NO: 124692

45.85 \$115,534.93 0.78156980 \$90,298.61

0	\$0.00	STAT	999999	STATE OF WISCONSIN
0.004060	\$366.61	CNTY	38	MARINETTE COUNTY
0.00080330	\$72.54	MUNI	38020	TOWN OF NIAGARA
0.01065290	\$961.95	REG	383969	SCH D OF NIAGARA
0.00075630	\$68.29	VTAE	001300	NORTHEAST WISCONSIN VTAE DISTRICT

Parcel Total: \$1,469.39

File Number Total: \$1,469.39

Municipality Total: \$34,340.84



State of Wisconsin / Department of Natural Resources

Tony Evers , Governor

Adam N Payne , Secretary

5/22/2023

Chapter 70.114 - Aids Payment Worksheet For Tax Year 2022(Payment Year 2023) - Payment Due January 31, 2023

3783 of 7056

DETAIL FOR TOWN OF PEMBINE, MARINETTE COUNTY

Acres	Est. Adjust. Purch. Price	Level of Assessment	Adjusted Local Value	Net Gen. Tax Rate	Calc. Aid Pay Amount	----- Taxing Jurisdiction ----- Type	Code	Description
FILE NO: NF 780 *			DATE OF PURCHASE: 02/28/2002			GRANTOR: MARINETTE COUNTY		
LEGAL DESCRIPTION: T36 R20-E S03 PT OF NWSW				PARCEL NO: 22-0088.005		CONTROL NO: 87047		
2.65	\$23,367.35	0.77403717	\$18,087.20					
				0	\$0.00	STAT	999999	STATE OF WISCONSIN
				0.00410170	\$74.19	CNTY	38	MARINETTE COUNTY
				0.00224220	\$40.56	MUNI	38022	TOWN OF PEMBINE
				0.01173660	\$212.28	REG	384263	SCH D OF BEECHER-DUNBAR-PEMBINE
				0.00076410	\$13.82	VTAE	001300	NORTHEAST WISCONSIN VTAE DISTRICT
Parcel Total:					\$340.85			

File Number Total: \$340.85

FILE NO: O 98 *			DATE OF PURCHASE: 10/11/2000			GRANTOR: THE CONSERVATION FUND		
LEGAL DESCRIPTION: T37 R21-E S24 PT GV LT 4				PARCEL NO: 022-01536.000		CONTROL NO: 79460		
23.28	\$32,581.08	0.77403717	\$25,218.97					
				0	\$0.00	STAT	999999	STATE OF WISCONSIN
				0.00410170	\$103.44	CNTY	38	MARINETTE COUNTY
				0.00224220	\$56.55	MUNI	38022	TOWN OF PEMBINE
				0.01173660	\$295.99	REG	384263	SCH D OF BEECHER-DUNBAR-PEMBINE
				0.00076410	\$19.27	VTAE	001300	NORTHEAST WISCONSIN VTAE DISTRICT
Parcel Total:					\$475.25			



State of Wisconsin / Department of Natural Resources

Tony Evers , Governor

Adam N Payne , Secretary

5/22/2023

Chapter 70.114 - Aids Payment Worksheet For Tax Year 2022(Payment Year 2023) - Payment Due January 31, 2023

3784 of 7056

LEGAL DESCRIPTION: T37 R21-E S24 PT GV LT 6				PARCEL NO: 022-01538.000				CONTROL NO: 79461	
34.22	\$54,934.92	0.77403717	\$42,521.67	0	\$0.00	STAT	999999	STATE OF WISCONSIN	
				0.00410170	\$174.41	CNTY	38	MARINETTE COUNTY	
				0.00224220	\$95.34	MUNI	38022	TOWN OF PEMBINE	
				0.01173660	\$499.06	REG	384263	SCH D OF BEECHER-DUNBAR-PEMBINE	
				0.00076410	\$32.49	VTAE	001300	NORTHEAST WISCONSIN VTAE DISTRICT	
Parcel Total:					\$801.30				

LEGAL DESCRIPTION: T37 R21-E S25 PT GV LT 1				PARCEL NO: 022-01540.000				CONTROL NO: 79462	
25.21	\$38,717.43	0.77403717	\$29,968.73	0	\$0.00	STAT	999999	STATE OF WISCONSIN	
				0.00410170	\$122.92	CNTY	38	MARINETTE COUNTY	
				0.00224220	\$67.20	MUNI	38022	TOWN OF PEMBINE	
				0.01173660	\$351.73	REG	384263	SCH D OF BEECHER-DUNBAR-PEMBINE	
				0.00076410	\$22.90	VTAE	001300	NORTHEAST WISCONSIN VTAE DISTRICT	
Parcel Total:					\$564.75				

LEGAL DESCRIPTION: T37 R21-E S25 GOV LOT 2				PARCEL NO: 022-01542.000				CONTROL NO: 79463	
29.35	\$44,561.57	0.77403717	\$34,492.31	0	\$0.00	STAT	999999	STATE OF WISCONSIN	
				0.00410170	\$141.48	CNTY	38	MARINETTE COUNTY	
				0.00224220	\$77.34	MUNI	38022	TOWN OF PEMBINE	
				0.01173660	\$404.82	REG	384263	SCH D OF BEECHER-DUNBAR-PEMBINE	
				0.00076410	\$26.36	VTAE	001300	NORTHEAST WISCONSIN VTAE DISTRICT	
Parcel Total:					\$650.00				



State of Wisconsin / Department of Natural Resources

Tony Evers , Governor

Adam N Payne , Secretary

5/22/2023

Chapter 70.114 - Aids Payment Worksheet For Tax Year 2022(Payment Year 2023) - Payment Due January 31, 2023

3785 of 7056

LEGAL DESCRIPTION: T37 R21-E S25 GOV LOT 3				PARCEL NO: 022-01543.000				CONTROL NO: 79464	
32.32	\$49,821.30	0.77403717	\$38,563.54						
				0	\$0.00	STAT	999999	STATE OF WISCONSIN	
				0.00410170	\$158.17	CNTY	38	MARINETTE COUNTY	
				0.00224220	\$86.47	MUNI	38022	TOWN OF PEMBINE	
				0.01173660	\$452.61	REG	384263	SCH D OF BEECHER-DUNBAR-PEMBINE	
				0.00076410	\$29.47	VTAE	001300	NORTHEAST WISCONSIN VTAE DISTRICT	
Parcel Total:					\$726.72				

LEGAL DESCRIPTION: T37 R21-E S25 GOV LOT 4				PARCEL NO: 022-01544.000				CONTROL NO: 79465	
35.8	\$52,889.47	0.77403717	\$40,938.42						
				0	\$0.00	STAT	999999	STATE OF WISCONSIN	
				0.00410170	\$167.92	CNTY	38	MARINETTE COUNTY	
				0.00224220	\$91.79	MUNI	38022	TOWN OF PEMBINE	
				0.01173660	\$480.48	REG	384263	SCH D OF BEECHER-DUNBAR-PEMBINE	
				0.00076410	\$31.28	VTAE	001300	NORTHEAST WISCONSIN VTAE DISTRICT	
Parcel Total:					\$771.47				

LEGAL DESCRIPTION: T37 R21-E S25 SWNW				PARCEL NO: 0221545.000				CONTROL NO: 79466	
40	\$55,519.34	0.77403717	\$42,974.03						
				0	\$0.00	STAT	999999	STATE OF WISCONSIN	
				0.00410170	\$176.26	CNTY	38	MARINETTE COUNTY	
				0.00224220	\$96.36	MUNI	38022	TOWN OF PEMBINE	
				0.01173660	\$504.37	REG	384263	SCH D OF BEECHER-DUNBAR-PEMBINE	
				0.00076410	\$32.84	VTAE	001300	NORTHEAST WISCONSIN VTAE DISTRICT	
Parcel Total:					\$809.83				



State of Wisconsin / Department of Natural Resources

Tony Evers , Governor

Adam N Payne , Secretary

5/22/2023

Chapter 70.114 - Aids Payment Worksheet For Tax Year 2022(Payment Year 2023) - Payment Due January 31, 2023

3786 of 7056

LEGAL DESCRIPTION: T37 R21-E S25 NESW	PARCEL NO: 022-01546.000	CONTROL NO: 79467
---------------------------------------	--------------------------	-------------------

40	\$57,856.99	0.77403717	\$44,783.46	
----	-------------	------------	-------------	--

0	\$0.00	STAT	999999	STATE OF WISCONSIN
0.00410170	\$183.69	CNTY	38	MARINETTE COUNTY
0.00224220	\$100.41	MUNI	38022	TOWN OF PEMBINE
0.01173660	\$525.61	REG	384263	SCH D OF BEECHER-DUNBAR-PEMBINE
0.00076410	\$34.22	VTAE	001300	NORTHEAST WISCONSIN VTAE DISTRICT

Parcel Total:	\$843.93
---------------	----------

LEGAL DESCRIPTION: T37 R21-E S25 NWSW	PARCEL NO: 022-01547.000	CONTROL NO: 79468
---------------------------------------	--------------------------	-------------------

40	\$58,441.41	0.77403717	\$45,235.82	
----	-------------	------------	-------------	--

0	\$0.00	STAT	999999	STATE OF WISCONSIN
0.00410170	\$185.54	CNTY	38	MARINETTE COUNTY
0.00224220	\$101.43	MUNI	38022	TOWN OF PEMBINE
0.01173660	\$530.92	REG	384263	SCH D OF BEECHER-DUNBAR-PEMBINE
0.00076410	\$34.56	VTAE	001300	NORTHEAST WISCONSIN VTAE DISTRICT

Parcel Total:	\$852.45
---------------	----------

LEGAL DESCRIPTION: T37 R21-E S25 SWSW	PARCEL NO: 022-01548.000	CONTROL NO: 79469
---------------------------------------	--------------------------	-------------------

40	\$58,441.41	0.77403717	\$45,235.82	
----	-------------	------------	-------------	--

0	\$0.00	STAT	999999	STATE OF WISCONSIN
0.00410170	\$185.54	CNTY	38	MARINETTE COUNTY
0.00224220	\$101.43	MUNI	38022	TOWN OF PEMBINE
0.01173660	\$530.92	REG	384263	SCH D OF BEECHER-DUNBAR-PEMBINE
0.00076410	\$34.56	VTAE	001300	NORTHEAST WISCONSIN VTAE DISTRICT

Parcel Total:	\$852.45
---------------	----------



State of Wisconsin / Department of Natural Resources

Tony Evers , Governor

Adam N Payne , Secretary

5/22/2023

Chapter 70.114 - Aids Payment Worksheet For Tax Year 2022(Payment Year 2023) - Payment Due January 31, 2023

3787 of 7056

LEGAL DESCRIPTION: T37 R21-E S25 SWSE	PARCEL NO: 022-01550.000	CONTROL NO: 79470
---------------------------------------	--------------------------	-------------------

40	\$58,441.41	0.77403717	\$45,235.82	
----	-------------	------------	-------------	--

0	\$0.00	STAT	999999	STATE OF WISCONSIN
0.00410170	\$185.54	CNTY	38	MARINETTE COUNTY
0.00224220	\$101.43	MUNI	38022	TOWN OF PEMBINE
0.01173660	\$530.92	REG	384263	SCH D OF BEECHER-DUNBAR-PEMBINE
0.00076410	\$34.56	VTAE	001300	NORTHEAST WISCONSIN VTAE DISTRICT

Parcel Total:	\$852.45
---------------	----------

LEGAL DESCRIPTION: T37 R21-E S36 NENE	PARCEL NO: 022-01728.000	CONTROL NO: 79471
---------------------------------------	--------------------------	-------------------

40	\$58,149.20	0.77403717	\$45,009.64	
----	-------------	------------	-------------	--

0	\$0.00	STAT	999999	STATE OF WISCONSIN
0.00410170	\$184.61	CNTY	38	MARINETTE COUNTY
0.00224220	\$100.92	MUNI	38022	TOWN OF PEMBINE
0.01173660	\$528.26	REG	384263	SCH D OF BEECHER-DUNBAR-PEMBINE
0.00076410	\$34.39	VTAE	001300	NORTHEAST WISCONSIN VTAE DISTRICT

Parcel Total:	\$848.18
---------------	----------

LEGAL DESCRIPTION: T37 R21-E S36 NWNE	PARCEL NO: 022-01729.000	CONTROL NO: 79472
---------------------------------------	--------------------------	-------------------

40	\$56,980.37	0.77403717	\$44,104.93	
----	-------------	------------	-------------	--

0	\$0.00	STAT	999999	STATE OF WISCONSIN
0.00410170	\$180.90	CNTY	38	MARINETTE COUNTY
0.00224220	\$98.89	MUNI	38022	TOWN OF PEMBINE
0.01173660	\$517.64	REG	384263	SCH D OF BEECHER-DUNBAR-PEMBINE
0.00076410	\$33.70	VTAE	001300	NORTHEAST WISCONSIN VTAE DISTRICT

Parcel Total:	\$831.13
---------------	----------



State of Wisconsin / Department of Natural Resources

Tony Evers , Governor

Adam N Payne , Secretary

5/22/2023

Chapter 70.114 - Aids Payment Worksheet For Tax Year 2022(Payment Year 2023) - Payment Due January 31, 2023

3788 of 7056

LEGAL DESCRIPTION: T37 R21-E S25 SESW	PARCEL NO: 022-01549.000	CONTROL NO: 79473
---------------------------------------	--------------------------	-------------------

40	\$58,441.41	0.77403717	\$45,235.82	
----	-------------	------------	-------------	--

0	\$0.00	STAT	999999	STATE OF WISCONSIN
0.00410170	\$185.54	CNTY	38	MARINETTE COUNTY
0.00224220	\$101.43	MUNI	38022	TOWN OF PEMBINE
0.01173660	\$530.92	REG	384263	SCH D OF BEECHER-DUNBAR-PEMBINE
0.00076410	\$34.56	VTAE	001300	NORTHEAST WISCONSIN VTAE DISTRICT

Parcel Total:	\$852.45
---------------	----------

LEGAL DESCRIPTION: T37 R22-E S30 GOV LOT 1	PARCEL NO: 022-01754.000	CONTROL NO: 79474
--	--------------------------	-------------------

9.3	\$14,756.46	0.77403717	\$11,422.04	
-----	-------------	------------	-------------	--

0	\$0.00	STAT	999999	STATE OF WISCONSIN
0.00410170	\$46.85	CNTY	38	MARINETTE COUNTY
0.00224220	\$25.61	MUNI	38022	TOWN OF PEMBINE
0.01173660	\$134.06	REG	384263	SCH D OF BEECHER-DUNBAR-PEMBINE
0.00076410	\$8.73	VTAE	001300	NORTHEAST WISCONSIN VTAE DISTRICT

Parcel Total:	\$215.25
---------------	----------

LEGAL DESCRIPTION: T37 R22-E S31 GOV LOT 1	PARCEL NO: 022-01755.000	CONTROL NO: 79475
--	--------------------------	-------------------

34.85	\$52,158.96	0.77403717	\$40,372.97	
-------	-------------	------------	-------------	--

0	\$0.00	STAT	999999	STATE OF WISCONSIN
0.00410170	\$165.60	CNTY	38	MARINETTE COUNTY
0.00224220	\$90.53	MUNI	38022	TOWN OF PEMBINE
0.01173660	\$473.84	REG	384263	SCH D OF BEECHER-DUNBAR-PEMBINE
0.00076410	\$30.85	VTAE	001300	NORTHEAST WISCONSIN VTAE DISTRICT

Parcel Total:	\$760.82
---------------	----------



State of Wisconsin / Department of Natural Resources

Tony Evers , Governor

Adam N Payne , Secretary

5/22/2023

Chapter 70.114 - Aids Payment Worksheet For Tax Year 2022(Payment Year 2023) - Payment Due January 31, 2023

3789 of 7056

LEGAL DESCRIPTION: T37 R22-E S31 GOV LOT 2	PARCEL NO: 022-01756.000	CONTROL NO: 79476
--	--------------------------	-------------------

49.33	\$73,051.76	0.77403717	\$56,544.78						
-------	-------------	------------	-------------	--	--	--	--	--	--

0	\$0.00	STAT	999999	STATE OF WISCONSIN
0.00410170	\$231.93	CNTY	38	MARINETTE COUNTY
0.00224220	\$126.79	MUNI	38022	TOWN OF PEMBINE
0.01173660	\$663.64	REG	384263	SCH D OF BEECHER-DUNBAR-PEMBINE
0.00076410	\$43.21	VTAE	001300	NORTHEAST WISCONSIN VTAE DISTRICT

Parcel Total:	\$1,065.57
---------------	------------

LEGAL DESCRIPTION: T37 R22-E S31 GOV LOT 3	PARCEL NO: 022-01757.000	CONTROL NO: 79477
--	--------------------------	-------------------

64.25	\$93,798.46	0.77403717	\$72,603.49						
-------	-------------	------------	-------------	--	--	--	--	--	--

0	\$0.00	STAT	999999	STATE OF WISCONSIN
0.00410170	\$297.79	CNTY	38	MARINETTE COUNTY
0.00224220	\$162.79	MUNI	38022	TOWN OF PEMBINE
0.01173660	\$852.12	REG	384263	SCH D OF BEECHER-DUNBAR-PEMBINE
0.00076410	\$55.48	VTAE	001300	NORTHEAST WISCONSIN VTAE DISTRICT

Parcel Total:	\$1,368.18
---------------	------------

LEGAL DESCRIPTION: T37 R22-E S31 GOV LOT 4	PARCEL NO: 022-01758.000	CONTROL NO: 79478
--	--------------------------	-------------------

66.02	\$96,428.32	0.77403717	\$74,639.10						
-------	-------------	------------	-------------	--	--	--	--	--	--

0	\$0.00	STAT	999999	STATE OF WISCONSIN
0.00410170	\$306.14	CNTY	38	MARINETTE COUNTY
0.00224220	\$167.36	MUNI	38022	TOWN OF PEMBINE
0.01173660	\$876.01	REG	384263	SCH D OF BEECHER-DUNBAR-PEMBINE
0.00076410	\$57.03	VTAE	001300	NORTHEAST WISCONSIN VTAE DISTRICT

Parcel Total:	\$1,406.54
---------------	------------



State of Wisconsin / Department of Natural Resources

Tony Evers , Governor

Adam N Payne , Secretary

5/22/2023

Chapter 70.114 - Aids Payment Worksheet For Tax Year 2022(Payment Year 2023) - Payment Due January 31, 2023

3790 of 7056

LEGAL DESCRIPTION: T37 R22-E S31 SWSW	PARCEL NO: 022-01759.000	CONTROL NO: 79479
---------------------------------------	--------------------------	-------------------

40	\$55,665.44	0.77403717	\$43,087.12	
----	-------------	------------	-------------	--

0	\$0.00	STAT	999999	STATE OF WISCONSIN
0.00410170	\$176.73	CNTY	38	MARINETTE COUNTY
0.00224220	\$96.61	MUNI	38022	TOWN OF PEMBINE
0.01173660	\$505.70	REG	384263	SCH D OF BEECHER-DUNBAR-PEMBINE
0.00076410	\$32.92	VTAE	001300	NORTHEAST WISCONSIN VTAE DISTRICT

Parcel Total:	\$811.96
---------------	----------

LEGAL DESCRIPTION: T36 R22-E S05 SWSW	PARCEL NO: 022-00641.000	CONTROL NO: 79480
---------------------------------------	--------------------------	-------------------

40	\$58,441.41	0.77403717	\$45,235.82	
----	-------------	------------	-------------	--

0	\$0.00	STAT	999999	STATE OF WISCONSIN
0.00410170	\$185.54	CNTY	38	MARINETTE COUNTY
0.00224220	\$101.43	MUNI	38022	TOWN OF PEMBINE
0.01173660	\$530.92	REG	384263	SCH D OF BEECHER-DUNBAR-PEMBINE
0.00076410	\$34.56	VTAE	001300	NORTHEAST WISCONSIN VTAE DISTRICT

Parcel Total:	\$852.45
---------------	----------

LEGAL DESCRIPTION: T36 R22-E S05 GOV LOT 1	PARCEL NO: 022-00638.000	CONTROL NO: 79481
--	--------------------------	-------------------

33.6	\$58,879.72	0.77403717	\$45,575.09	
------	-------------	------------	-------------	--

0	\$0.00	STAT	999999	STATE OF WISCONSIN
0.00410170	\$186.93	CNTY	38	MARINETTE COUNTY
0.00224220	\$102.19	MUNI	38022	TOWN OF PEMBINE
0.01173660	\$534.90	REG	384263	SCH D OF BEECHER-DUNBAR-PEMBINE
0.00076410	\$34.82	VTAE	001300	NORTHEAST WISCONSIN VTAE DISTRICT

Parcel Total:	\$858.84
---------------	----------



State of Wisconsin / Department of Natural Resources

Tony Evers , Governor

Adam N Payne , Secretary

5/22/2023

Chapter 70.114 - Aids Payment Worksheet For Tax Year 2022(Payment Year 2023) - Payment Due January 31, 2023

3791 of 7056

LEGAL DESCRIPTION: T36 R22-E S05 GOV LOT 2	PARCEL NO: 022-00639.000	CONTROL NO: 79482
--	--------------------------	-------------------

61.05 \$106,947.77 0.77403717 \$82,781.55

0	\$0.00	STAT	999999	STATE OF WISCONSIN
0.00410170	\$339.54	CNTY	38	MARINETTE COUNTY
0.00224220	\$185.62	MUNI	38022	TOWN OF PEMBINE
0.01173660	\$971.58	REG	384263	SCH D OF BEECHER-DUNBAR-PEMBINE
0.00076410	\$63.25	VTAE	001300	NORTHEAST WISCONSIN VTAE DISTRICT

Parcel Total: \$1,559.99

LEGAL DESCRIPTION: T36 R22-E S05 GOV LOT 3	PARCEL NO: 022-00640.000	CONTROL NO: 79483
--	--------------------------	-------------------

38.1 \$66,769.31 0.77403717 \$51,681.93

0	\$0.00	STAT	999999	STATE OF WISCONSIN
0.00410170	\$211.98	CNTY	38	MARINETTE COUNTY
0.00224220	\$115.88	MUNI	38022	TOWN OF PEMBINE
0.01173660	\$606.57	REG	384263	SCH D OF BEECHER-DUNBAR-PEMBINE
0.00076410	\$39.49	VTAE	001300	NORTHEAST WISCONSIN VTAE DISTRICT

Parcel Total: \$973.92

LEGAL DESCRIPTION: T36 R22-E S06 GOV LOT 1	PARCEL NO: 022-00642.000	CONTROL NO: 79484
--	--------------------------	-------------------

58.35 \$102,126.36 0.77403717 \$79,049.60

0	\$0.00	STAT	999999	STATE OF WISCONSIN
0.00410170	\$324.23	CNTY	38	MARINETTE COUNTY
0.00224220	\$177.25	MUNI	38022	TOWN OF PEMBINE
0.01173660	\$927.78	REG	384263	SCH D OF BEECHER-DUNBAR-PEMBINE
0.00076410	\$60.40	VTAE	001300	NORTHEAST WISCONSIN VTAE DISTRICT

Parcel Total: \$1,489.66



State of Wisconsin / Department of Natural Resources

Tony Evers , Governor

Adam N Payne , Secretary

5/22/2023

Chapter 70.114 - Aids Payment Worksheet For Tax Year 2022(Payment Year 2023) - Payment Due January 31, 2023

3792 of 7056

LEGAL DESCRIPTION: T36 R22-E S06 GOV LOT 2				PARCEL NO: 022-00643.000				CONTROL NO: 79485	
67.84	\$118,782.16	0.77403717	\$91,941.81						
				0	\$0.00	STAT	999999	STATE OF WISCONSIN	
				0.00410170	\$377.11	CNTY	38	MARINETTE COUNTY	
				0.00224220	\$206.15	MUNI	38022	TOWN OF PEMBINE	
				0.01173660	\$1,079.09	REG	384263	SCH D OF BEECHER-DUNBAR-PEMBINE	
				0.00076410	\$70.25	VTAE	001300	NORTHEAST WISCONSIN VTAE DISTRICT	
Parcel Total:					\$1,732.60				

LEGAL DESCRIPTION: T36 R22-E S06 NESE				PARCEL NO: 022-00653.000				CONTROL NO: 79486	
40	\$54,350.51	0.77403717	\$42,069.31						
				0	\$0.00	STAT	999999	STATE OF WISCONSIN	
				0.00410170	\$172.55	CNTY	38	MARINETTE COUNTY	
				0.00224220	\$94.33	MUNI	38022	TOWN OF PEMBINE	
				0.01173660	\$493.75	REG	384263	SCH D OF BEECHER-DUNBAR-PEMBINE	
				0.00076410	\$32.14	VTAE	001300	NORTHEAST WISCONSIN VTAE DISTRICT	
Parcel Total:					\$792.77				

LEGAL DESCRIPTION: T36 R22-E S06 SESE				PARCEL NO: 022-00656.000				CONTROL NO: 79487	
40	\$55,519.34	0.77403717	\$42,974.03						
				0	\$0.00	STAT	999999	STATE OF WISCONSIN	
				0.00410170	\$176.26	CNTY	38	MARINETTE COUNTY	
				0.00224220	\$96.36	MUNI	38022	TOWN OF PEMBINE	
				0.01173660	\$504.37	REG	384263	SCH D OF BEECHER-DUNBAR-PEMBINE	
				0.00076410	\$32.84	VTAE	001300	NORTHEAST WISCONSIN VTAE DISTRICT	
Parcel Total:					\$809.83				



State of Wisconsin / Department of Natural Resources

Tony Evers , Governor

Adam N Payne , Secretary

5/22/2023

Chapter 70.114 - Aids Payment Worksheet For Tax Year 2022(Payment Year 2023) - Payment Due January 31, 2023

3793 of 7056

LEGAL DESCRIPTION: T36 R22-E S08 GOV LOT 1	PARCEL NO: 022-00673.000	CONTROL NO: 79488
--	--------------------------	-------------------

36.08 \$63,262.82 0.77403717 \$48,967.78

0	\$0.00	STAT	999999	STATE OF WISCONSIN
0.00410170	\$200.85	CNTY	38	MARINETTE COUNTY
0.00224220	\$109.80	MUNI	38022	TOWN OF PEMBINE
0.01173660	\$574.72	REG	384263	SCH D OF BEECHER-DUNBAR-PEMBINE
0.00076410	\$37.42	VTAE	001300	NORTHEAST WISCONSIN VTAE DISTRICT

Parcel Total: \$922.79

LEGAL DESCRIPTION: T36 R22-E S08 GOV LOT 2	PARCEL NO: 022-00674.000	CONTROL NO: 79489
--	--------------------------	-------------------

42.15 \$73,782.28 0.77403717 \$57,110.22

0	\$0.00	STAT	999999	STATE OF WISCONSIN
0.00410170	\$234.25	CNTY	38	MARINETTE COUNTY
0.00224220	\$128.05	MUNI	38022	TOWN OF PEMBINE
0.01173660	\$670.28	REG	384263	SCH D OF BEECHER-DUNBAR-PEMBINE
0.00076410	\$43.64	VTAE	001300	NORTHEAST WISCONSIN VTAE DISTRICT

Parcel Total: \$1,076.22

LEGAL DESCRIPTION: T36 R22-E S08 GOV LOT 3	PARCEL NO: 022-00675.000	CONTROL NO: 79490
--	--------------------------	-------------------

53.4 \$93,506.25 0.77403717 \$72,377.31

0	\$0.00	STAT	999999	STATE OF WISCONSIN
0.00410170	\$296.87	CNTY	38	MARINETTE COUNTY
0.00224220	\$162.29	MUNI	38022	TOWN OF PEMBINE
0.01173660	\$849.47	REG	384263	SCH D OF BEECHER-DUNBAR-PEMBINE
0.00076410	\$55.30	VTAE	001300	NORTHEAST WISCONSIN VTAE DISTRICT

Parcel Total: \$1,363.93



State of Wisconsin / Department of Natural Resources

Tony Evers , Governor

Adam N Payne , Secretary

5/22/2023

Chapter 70.114 - Aids Payment Worksheet For Tax Year 2022(Payment Year 2023) - Payment Due January 31, 2023

3794 of 7056

LEGAL DESCRIPTION: T36 R22-E S08 GOV LOT 4	PARCEL NO: 022-00676.000	CONTROL NO: 79491
--	--------------------------	-------------------

54 \$102,418.57 0.77403717 \$79,275.78

0	\$0.00	STAT	999999	STATE OF WISCONSIN
0.00410170	\$325.16	CNTY	38	MARINETTE COUNTY
0.00224220	\$177.75	MUNI	38022	TOWN OF PEMBINE
0.01173660	\$930.43	REG	384263	SCH D OF BEECHER-DUNBAR-PEMBINE
0.00076410	\$60.57	VTAE	001300	NORTHEAST WISCONSIN VTAE DISTRICT

Parcel Total: \$1,493.91

LEGAL DESCRIPTION: T36 R22-E S08 NENW	PARCEL NO: 022-00677.000	CONTROL NO: 79492
---------------------------------------	--------------------------	-------------------

40 \$55,519.34 0.77403717 \$42,974.03

0	\$0.00	STAT	999999	STATE OF WISCONSIN
0.00410170	\$176.26	CNTY	38	MARINETTE COUNTY
0.00224220	\$96.36	MUNI	38022	TOWN OF PEMBINE
0.01173660	\$504.37	REG	384263	SCH D OF BEECHER-DUNBAR-PEMBINE
0.00076410	\$32.84	VTAE	001300	NORTHEAST WISCONSIN VTAE DISTRICT

Parcel Total: \$809.83

LEGAL DESCRIPTION: T36 R22-E S08 NWNW	PARCEL NO: 022-00678.000	CONTROL NO: 79493
---------------------------------------	--------------------------	-------------------

40 \$54,934.92 0.77403717 \$42,521.67

0	\$0.00	STAT	999999	STATE OF WISCONSIN
0.00410170	\$174.41	CNTY	38	MARINETTE COUNTY
0.00224220	\$95.34	MUNI	38022	TOWN OF PEMBINE
0.01173660	\$499.06	REG	384263	SCH D OF BEECHER-DUNBAR-PEMBINE
0.00076410	\$32.49	VTAE	001300	NORTHEAST WISCONSIN VTAE DISTRICT

Parcel Total: \$801.30



State of Wisconsin / Department of Natural Resources

Tony Evers , Governor

Adam N Payne , Secretary

5/22/2023

Chapter 70.114 - Aids Payment Worksheet For Tax Year 2022(Payment Year 2023) - Payment Due January 31, 2023

3795 of 7056

LEGAL DESCRIPTION: T36 R22-E S08 SWNW	PARCEL NO: 022-00679.000	CONTROL NO: 79494
---------------------------------------	--------------------------	-------------------

40	\$55,519.34	0.77403717	\$42,974.03	
----	-------------	------------	-------------	--

0	\$0.00	STAT	999999	STATE OF WISCONSIN
0.00410170	\$176.26	CNTY	38	MARINETTE COUNTY
0.00224220	\$96.36	MUNI	38022	TOWN OF PEMBINE
0.01173660	\$504.37	REG	384263	SCH D OF BEECHER-DUNBAR-PEMBINE
0.00076410	\$32.84	VTAE	001300	NORTHEAST WISCONSIN VTAE DISTRICT

Parcel Total:	\$809.83
---------------	----------

LEGAL DESCRIPTION: T36 R22-E S08 SENW	PARCEL NO: 022-00680.000	CONTROL NO: 79495
---------------------------------------	--------------------------	-------------------

40	\$55,519.34	0.77403717	\$42,974.03	
----	-------------	------------	-------------	--

0	\$0.00	STAT	999999	STATE OF WISCONSIN
0.00410170	\$176.26	CNTY	38	MARINETTE COUNTY
0.00224220	\$96.36	MUNI	38022	TOWN OF PEMBINE
0.01173660	\$504.37	REG	384263	SCH D OF BEECHER-DUNBAR-PEMBINE
0.00076410	\$32.84	VTAE	001300	NORTHEAST WISCONSIN VTAE DISTRICT

Parcel Total:	\$809.83
---------------	----------

LEGAL DESCRIPTION: T36 R22-E S08 NESW	PARCEL NO: 022-00681.000	CONTROL NO: 79496
---------------------------------------	--------------------------	-------------------

40	\$55,519.34	0.77403717	\$42,974.03	
----	-------------	------------	-------------	--

0	\$0.00	STAT	999999	STATE OF WISCONSIN
0.00410170	\$176.26	CNTY	38	MARINETTE COUNTY
0.00224220	\$96.36	MUNI	38022	TOWN OF PEMBINE
0.01173660	\$504.37	REG	384263	SCH D OF BEECHER-DUNBAR-PEMBINE
0.00076410	\$32.84	VTAE	001300	NORTHEAST WISCONSIN VTAE DISTRICT

Parcel Total:	\$809.83
---------------	----------



State of Wisconsin / Department of Natural Resources

Tony Evers , Governor

Adam N Payne , Secretary

5/22/2023

Chapter 70.114 - Aids Payment Worksheet For Tax Year 2022(Payment Year 2023) - Payment Due January 31, 2023

3796 of 7056

LEGAL DESCRIPTION: T36 R22-E S08 SWSW	PARCEL NO: 022-00683.000	CONTROL NO: 79497
---------------------------------------	--------------------------	-------------------

40	\$55,519.34	0.77403717	\$42,974.03	
----	-------------	------------	-------------	--

0	\$0.00	STAT	999999	STATE OF WISCONSIN
0.00410170	\$176.26	CNTY	38	MARINETTE COUNTY
0.00224220	\$96.36	MUNI	38022	TOWN OF PEMBINE
0.01173660	\$504.37	REG	384263	SCH D OF BEECHER-DUNBAR-PEMBINE
0.00076410	\$32.84	VTAE	001300	NORTHEAST WISCONSIN VTAE DISTRICT

Parcel Total:	\$809.83
---------------	----------

LEGAL DESCRIPTION: T36 R22-E S08 SESW	PARCEL NO: 022-00684.000	CONTROL NO: 79498
---------------------------------------	--------------------------	-------------------

40	\$53,035.58	0.77403717	\$41,051.51	
----	-------------	------------	-------------	--

0	\$0.00	STAT	999999	STATE OF WISCONSIN
0.00410170	\$168.38	CNTY	38	MARINETTE COUNTY
0.00224220	\$92.05	MUNI	38022	TOWN OF PEMBINE
0.01173660	\$481.81	REG	384263	SCH D OF BEECHER-DUNBAR-PEMBINE
0.00076410	\$31.37	VTAE	001300	NORTHEAST WISCONSIN VTAE DISTRICT

Parcel Total:	\$773.61
---------------	----------

File Number Total:	\$35,911.65
--------------------	-------------



State of Wisconsin / Department of Natural Resources

Tony Evers , Governor

Adam N Payne , Secretary

5/22/2023

Chapter 70.114 - Aids Payment Worksheet For Tax Year 2022(Payment Year 2023) - Payment Due January 31, 2023

3797 of 7056

FILE NO: PR 40095 *		DATE OF PURCHASE: 12/20/2010		GRANTOR: WE Energies	
LEGAL DESCRIPTION: T37 R21-E S24 GOV LOT 1		PARCEL NO: 022-01533.000		CONTROL NO: 122795	
56.46	\$57,003.52	0.77403717	\$44,122.84		
		0	\$0.00	STAT 999999	STATE OF WISCONSIN
		0.00410170	\$180.98	CNTY 38	MARINETTE COUNTY
		0.00224220	\$98.93	MUNI 38022	TOWN OF PEMBINE
		0.01173660	\$517.85	REG 384263	SCH D OF BEECHER-DUNBAR-PEMBINE
		0.00076410	\$33.71	VTAE 001300	NORTHEAST WISCONSIN VTAE DISTRICT
Parcel Total:			\$831.47		

LEGAL DESCRIPTION: T37 R21-E S24 GOV LOT 2		PARCEL NO: 022-01534.000		CONTROL NO: 122796	
39.65	\$40,031.69	0.77403717	\$30,986.02		
		0	\$0.00	STAT 999999	STATE OF WISCONSIN
		0.00410170	\$127.09	CNTY 38	MARINETTE COUNTY
		0.00224220	\$69.48	MUNI 38022	TOWN OF PEMBINE
		0.01173660	\$363.67	REG 384263	SCH D OF BEECHER-DUNBAR-PEMBINE
		0.00076410	\$23.68	VTAE 001300	NORTHEAST WISCONSIN VTAE DISTRICT
Parcel Total:			\$583.92		



State of Wisconsin / Department of Natural Resources

Tony Evers , Governor

Adam N Payne , Secretary

5/22/2023

Chapter 70.114 - Aids Payment Worksheet For Tax Year 2022(Payment Year 2023) - Payment Due January 31, 2023

3798 of 7056

LEGAL DESCRIPTION: T37 R21-E S24 GOV LOT 3				PARCEL NO: 022-01535.000			CONTROL NO: 122797		
44.62	\$45,049.54	0.77403717	\$34,870.02	0	\$0.00	STAT	999999	STATE OF WISCONSIN	
				0.00410170	\$143.02	CNTY	38	MARINETTE COUNTY	
				0.00224220	\$78.19	MUNI	38022	TOWN OF PEMBINE	
				0.01173660	\$409.26	REG	384263	SCH D OF BEECHER-DUNBAR-PEMBINE	
				0.00076410	\$26.64	VTAE	001300	NORTHEAST WISCONSIN VTAE DISTRICT	
Parcel Total:					\$657.11				

LEGAL DESCRIPTION: T37 R21-E S24 GOV LOT 5				PARCEL NO: 022-01537.000			CONTROL NO: 122798		
37.31	\$37,669.17	0.77403717	\$29,157.34	0	\$0.00	STAT	999999	STATE OF WISCONSIN	
				0.00410170	\$119.59	CNTY	38	MARINETTE COUNTY	
				0.00224220	\$65.38	MUNI	38022	TOWN OF PEMBINE	
				0.01173660	\$342.21	REG	384263	SCH D OF BEECHER-DUNBAR-PEMBINE	
				0.00076410	\$22.28	VTAE	001300	NORTHEAST WISCONSIN VTAE DISTRICT	
Parcel Total:					\$549.46				

LEGAL DESCRIPTION: T37 R21-E S24 PT OF NWNW				PARCEL NO: 022-01539.000			CONTROL NO: 122799		
34.99	\$35,326.83	0.77403717	\$27,344.28	0	\$0.00	STAT	999999	STATE OF WISCONSIN	
				0.00410170	\$112.16	CNTY	38	MARINETTE COUNTY	
				0.00224220	\$61.31	MUNI	38022	TOWN OF PEMBINE	
				0.01173660	\$320.93	REG	384263	SCH D OF BEECHER-DUNBAR-PEMBINE	
				0.00076410	\$20.89	VTAE	001300	NORTHEAST WISCONSIN VTAE DISTRICT	
Parcel Total:					\$515.29				



State of Wisconsin / Department of Natural Resources

Tony Evers , Governor

Adam N Payne , Secretary

5/22/2023

Chapter 70.114 - Aids Payment Worksheet For Tax Year 2022(Payment Year 2023) - Payment Due January 31, 2023

3799 of 7056

LEGAL DESCRIPTION: T37 R22-E S19 GOV LOT 1				PARCEL NO: 022-01753.000				CONTROL NO: 122800	
21.58	\$21,787.74	0.77403717	\$16,864.52	0	\$0.00	STAT	999999	STATE OF WISCONSIN	
				0.00410170	\$69.17	CNTY	38	MARINETTE COUNTY	
				0.00224220	\$37.81	MUNI	38022	TOWN OF PEMBINE	
				0.01173660	\$197.93	REG	384263	SCH D OF BEECHER-DUNBAR-PEMBINE	
				0.00076410	\$12.89	VTAE	001300	NORTHEAST WISCONSIN VTAE DISTRICT	
Parcel Total:					\$317.80				

LEGAL DESCRIPTION: T37 R21-E S24 PT OF SENW				PARCEL NO:				CONTROL NO: 122808	
12	\$12,115.52	0.77403717	\$9,377.86	0	\$0.00	STAT	999999	STATE OF WISCONSIN	
				0.00410170	\$38.46	CNTY	38	MARINETTE COUNTY	
				0.00224220	\$21.03	MUNI	38022	TOWN OF PEMBINE	
				0.01173660	\$110.06	REG	384263	SCH D OF BEECHER-DUNBAR-PEMBINE	
				0.00076410	\$7.17	VTAE	001300	NORTHEAST WISCONSIN VTAE DISTRICT	
Parcel Total:					\$176.72				

LEGAL DESCRIPTION: T37 R21-E S24 PT OF SWNE				PARCEL NO:				CONTROL NO: 122809	
2.46	\$2,483.68	0.77403717	\$1,922.46	0	\$0.00	STAT	999999	STATE OF WISCONSIN	
				0.00410170	\$7.89	CNTY	38	MARINETTE COUNTY	
				0.00224220	\$4.31	MUNI	38022	TOWN OF PEMBINE	
				0.01173660	\$22.56	REG	384263	SCH D OF BEECHER-DUNBAR-PEMBINE	
				0.00076410	\$1.47	VTAE	001300	NORTHEAST WISCONSIN VTAE DISTRICT	
Parcel Total:					\$36.23				



State of Wisconsin / Department of Natural Resources

Tony Evers , Governor

Adam N Payne , Secretary

5/22/2023

Chapter 70.114 - Aids Payment Worksheet For Tax Year 2022(Payment Year 2023) - Payment Due January 31, 2023

3800 of 7056

File Number Total: \$3,668.00

FILE NO: WR 70023 *

DATE OF PURCHASE: 11/17/2009

GRANTOR: Marinette County

LEGAL DESCRIPTION: T36 R22-E S08 NWSW

PARCEL NO:

CONTROL NO: 112360

40 \$60,729.15 0.77403717 \$47,006.62

0 \$0.00 STAT 999999 STATE OF WISCONSIN

0.00410170 \$192.80 CNTY 38 MARINETTE COUNTY

0.00224220 \$105.40 MUNI 38022 TOWN OF PEMBINE

0.01173660 \$551.70 REG 384263 SCH D OF BEECHER-DUNBAR-PEMBINE

0.00076410 \$35.92 VTAE 001300 NORTHEAST WISCONSIN VTAE DISTRICT

Parcel Total: \$885.82

File Number Total: \$885.82

Municipality Total: \$40,806.32



State of Wisconsin / Department of Natural Resources

Tony Evers , Governor

Adam N Payne , Secretary

5/22/2023

Chapter 70.114 - Aids Payment Worksheet For Tax Year 2022(Payment Year 2023) - Payment Due January 31, 2023

3801 of 7056

DETAIL FOR TOWN OF PESHTIGO, MARINETTE COUNTY

Acres	Est. Adjust. Purch. Price	Level of Assessment	Adjusted Local Value	Net Gen. Tax Rate	Calc. Aid Pay Amount	----- Taxing Jurisdiction -----		
						Type	Code	Description
FILE NO: FM 10501 *			DATE OF PURCHASE: 12/28/1993			GRANTOR: THOMAS PLYM, ET AL		
LEGAL DESCRIPTION: T30 R23-E S25 PT NWSE-LOT 1				PARCEL NO: 72034		CONTROL NO: 137007		
18.07	\$6,176.01	0.74951028	\$4,628.98					
				0	\$0.00	STAT	999999	STATE OF WISCONSIN
				0.00448190	\$20.75	CNTY	38	MARINETTE COUNTY
				0.00073340	\$3.39	MUNI	38024	TOWN OF PESHTIGO
				0.00961440	\$44.50	REG	383311	SCH D OF MARINETTE
				0.00083490	\$3.86	VTAE	001300	NORTHEAST WISCONSIN VTAE DISTRICT
Parcel Total:					\$72.50			

File Number Total: \$72.50

FILE NO: NA 486 *			DATE OF PURCHASE: 06/27/1992			GRANTOR: DONALD WAUGUS		
LEGAL DESCRIPTION: T29 R23-E S09 PT GV LT 3				PARCEL NO: 024-00206-000		CONTROL NO: 70329		
7	\$10,705.31	0.74951028	\$8,023.74					
				0	\$0.00	STAT	999999	STATE OF WISCONSIN
				0.00448190	\$35.96	CNTY	38	MARINETTE COUNTY
				0.00073340	\$5.88	MUNI	38024	TOWN OF PESHTIGO
				0.00955770	\$76.69	REG	384305	SCH D OF PESHTIGO
				0.00083490	\$6.70	VTAE	001300	NORTHEAST WISCONSIN VTAE DISTRICT
Parcel Total:					\$125.23			

File Number Total: \$125.23



State of Wisconsin / Department of Natural Resources

Tony Evers , Governor

Adam N Payne , Secretary

5/22/2023

Chapter 70.114 - Aids Payment Worksheet For Tax Year 2022(Payment Year 2023) - Payment Due January 31, 2023

3802 of 7056

FILE NO: NA 549 *				DATE OF PURCHASE: 07/11/1995				GRANTOR: DONALD J BLOCH ET AL			
LEGAL DESCRIPTION: T29 R23-E S10 NWNE				PARCEL NO: 24-00229-000				CONTROL NO: 75595			
40	\$69,935.79	0.74951028	\$52,417.60								
				0	\$0.00	STAT	999999	STATE OF WISCONSIN			
				0.00448190	\$234.93	CNTY	38	MARINETTE COUNTY			
				0.00073340	\$38.44	MUNI	38024	TOWN OF PESHTIGO			
				0.00955770	\$500.99	REG	384305	SCH D OF PESHTIGO			
				0.00083490	\$43.77	VTAE	001300	NORTHEAST WISCONSIN VTAE DISTRICT			
Parcel Total:					\$818.13						

LEGAL DESCRIPTION: T29 R23-E S10 GOV LOT 2				PARCEL NO: 24-00219-000				CONTROL NO: 75597			
50	\$124,488.88	0.74951028	\$93,305.70								
				0	\$0.00	STAT	999999	STATE OF WISCONSIN			
				0.00448190	\$418.19	CNTY	38	MARINETTE COUNTY			
				0.00073340	\$68.43	MUNI	38024	TOWN OF PESHTIGO			
				0.00955770	\$891.79	REG	384305	SCH D OF PESHTIGO			
				0.00083490	\$77.90	VTAE	001300	NORTHEAST WISCONSIN VTAE DISTRICT			
Parcel Total:					\$1,456.31						



State of Wisconsin / Department of Natural Resources

Tony Evers , Governor

Adam N Payne , Secretary

5/22/2023

Chapter 70.114 - Aids Payment Worksheet For Tax Year 2022(Payment Year 2023) - Payment Due January 31, 2023

3803 of 7056

LEGAL DESCRIPTION: T29 R23-E S10 GOV LOT 4	PARCEL NO: 24-00221-000	CONTROL NO: 75598
--	-------------------------	-------------------

51.17	\$89,441.70	0.74951028	\$67,037.47	
-------	-------------	------------	-------------	--

0	\$0.00	STAT	999999	STATE OF WISCONSIN
0.00448190	\$300.46	CNTY	38	MARINETTE COUNTY
0.00073340	\$49.17	MUNI	38024	TOWN OF PESHTIGO
0.00955770	\$640.72	REG	384305	SCH D OF PESHTIGO
0.00083490	\$55.97	VTAE	001300	NORTHEAST WISCONSIN VTAE DISTRICT

Parcel Total:	\$1,046.32
---------------	------------

LEGAL DESCRIPTION: T29 R23-E S10 GOV LOT 1	PARCEL NO: 24-00218-000	CONTROL NO: 75599
--	-------------------------	-------------------

48	\$84,049.82	0.74951028	\$62,996.20	
----	-------------	------------	-------------	--

0	\$0.00	STAT	999999	STATE OF WISCONSIN
0.00448190	\$282.34	CNTY	38	MARINETTE COUNTY
0.00073340	\$46.20	MUNI	38024	TOWN OF PESHTIGO
0.00955770	\$602.10	REG	384305	SCH D OF PESHTIGO
0.00083490	\$52.60	VTAE	001300	NORTHEAST WISCONSIN VTAE DISTRICT

Parcel Total:	\$983.24
---------------	----------

File Number Total:	\$4,304.00
--------------------	------------



State of Wisconsin / Department of Natural Resources

Tony Evers , Governor

Adam N Payne , Secretary

5/22/2023

Chapter 70.114 - Aids Payment Worksheet For Tax Year 2022(Payment Year 2023) - Payment Due January 31, 2023

3804 of 7056

FILE NO: NA 587 *				DATE OF PURCHASE: 07/14/1995				GRANTOR: CAROLINE E BLOCH			
LEGAL DESCRIPTION: T29 R23-E S03 PT OF SWSE				PARCEL NO: 024-00109-000				CONTROL NO: 75593			
39.25	\$101,176.95	0.74951028	\$75,833.17								
				0	\$0.00	STAT	999999	STATE OF WISCONSIN			
				0.00448190	\$339.88	CNTY	38	MARINETTE COUNTY			
				0.00073340	\$55.62	MUNI	38024	TOWN OF PESHTIGO			
				0.00955770	\$724.79	REG	384305	SCH D OF PESHTIGO			
				0.00083490	\$63.32	VTAE	001300	NORTHEAST WISCONSIN VTAE DISTRICT			
Parcel Total:					\$1,183.61						

LEGAL DESCRIPTION: T29 R23-E S03 PT OF SESE				PARCEL NO: 024-00110-000				CONTROL NO: 75594			
39.75	\$177,931.88	0.74951028	\$133,361.78								
				0	\$0.00	STAT	999999	STATE OF WISCONSIN			
				0.00448190	\$597.72	CNTY	38	MARINETTE COUNTY			
				0.00073340	\$97.81	MUNI	38024	TOWN OF PESHTIGO			
				0.00955770	\$1,274.63	REG	384305	SCH D OF PESHTIGO			
				0.00083490	\$111.35	VTAE	001300	NORTHEAST WISCONSIN VTAE DISTRICT			
Parcel Total:					\$2,081.51						

File Number Total:					\$3,265.12						
--------------------	--	--	--	--	------------	--	--	--	--	--	--



State of Wisconsin / Department of Natural Resources

Tony Evers , Governor

Adam N Payne , Secretary

5/22/2023

Chapter 70.114 - Aids Payment Worksheet For Tax Year 2022(Payment Year 2023) - Payment Due January 31, 2023

3805 of 7056

FILE NO: NA 588 *				DATE OF PURCHASE: 07/11/1995				GRANTOR: DONALD J BLOCH			
LEGAL DESCRIPTION: T29 R23-E S10 NENE				PARCEL NO: 24-00228-000				CONTROL NO: 75600			
40	\$79,292.28	0.74951028	\$59,430.38								
				0	\$0.00	STAT	999999	STATE OF WISCONSIN			
				0.00448190	\$266.36	CNTY	38	MARINETTE COUNTY			
				0.00073340	\$43.59	MUNI	38024	TOWN OF PESHTIGO			
				0.00955770	\$568.02	REG	384305	SCH D OF PESHTIGO			
				0.00083490	\$49.62	VTAE	001300	NORTHEAST WISCONSIN VTAE DISTRICT			
				Parcel Total:		\$927.59					

				File Number Total:		\$927.59					
--	--	--	--	--------------------	--	----------	--	--	--	--	--

FILE NO: NA 589 *				DATE OF PURCHASE: 07/10/1995				GRANTOR: GUSTAVE M BLOCH			
LEGAL DESCRIPTION: T29 R23-E S03 SWSW				PARCEL NO: 024-00105-000				CONTROL NO: 75601			
40	\$113,863.72	0.74951028	\$85,342.03								
				0	\$0.00	STAT	999999	STATE OF WISCONSIN			
				0.00448190	\$382.50	CNTY	38	MARINETTE COUNTY			
				0.00073340	\$62.59	MUNI	38024	TOWN OF PESHTIGO			
				0.00955770	\$815.67	REG	384305	SCH D OF PESHTIGO			
				0.00083490	\$71.26	VTAE	001300	NORTHEAST WISCONSIN VTAE DISTRICT			
				Parcel Total:		\$1,332.02					



State of Wisconsin / Department of Natural Resources

Tony Evers , Governor

Adam N Payne , Secretary

5/22/2023

Chapter 70.114 - Aids Payment Worksheet For Tax Year 2022(Payment Year 2023) - Payment Due January 31, 2023

3806 of 7056

LEGAL DESCRIPTION: T29 R23-E S04 PT GV LT 5				PARCEL NO: 024-00116-001				CONTROL NO: 75602			
11.2	\$32,034.08	0.74951028	\$24,009.87								
				0	\$0.00	STAT	999999	STATE OF WISCONSIN			
				0.00448190	\$107.61	CNTY	38	MARINETTE COUNTY			
				0.00073340	\$17.61	MUNI	38024	TOWN OF PESHTIGO			
				0.00955770	\$229.48	REG	384305	SCH D OF PESHTIGO			
				0.00083490	\$20.05	VTAE	001300	NORTHEAST WISCONSIN VTAE DISTRICT			
Parcel Total:					\$374.75						

File Number Total:					\$1,706.77						
--------------------	--	--	--	--	------------	--	--	--	--	--	--

FILE NO: NA 590 *				DATE OF PURCHASE: 07/28/1995				GRANTOR: WILLIAM C BLOCH			
LEGAL DESCRIPTION: T29 R23-E S03 NWSE				PARCEL NO: 024-00108-000				CONTROL NO: 75603			
40	\$172,222.84	0.74951028	\$129,082.79								
				0	\$0.00	STAT	999999	STATE OF WISCONSIN			
				0.00448190	\$578.54	CNTY	38	MARINETTE COUNTY			
				0.00073340	\$94.67	MUNI	38024	TOWN OF PESHTIGO			
				0.00955770	\$1,233.74	REG	384305	SCH D OF PESHTIGO			
				0.00083490	\$107.78	VTAE	001300	NORTHEAST WISCONSIN VTAE DISTRICT			
Parcel Total:					\$2,014.73						



State of Wisconsin / Department of Natural Resources

Tony Evers , Governor

Adam N Payne , Secretary

5/22/2023

Chapter 70.114 - Aids Payment Worksheet For Tax Year 2022(Payment Year 2023) - Payment Due January 31, 2023

3807 of 7056

LEGAL DESCRIPTION: T29 R23-E S03 LT1-CSM879	PARCEL NO: 024-00106-000	CONTROL NO: 75604
---	--------------------------	-------------------

22.42	\$94,199.23	0.74951028	\$70,603.29
-------	-------------	------------	-------------

0	\$0.00	STAT	999999	STATE OF WISCONSIN
0.00448190	\$316.44	CNTY	38	MARINETTE COUNTY
0.00073340	\$51.78	MUNI	38024	TOWN OF PESHTIGO
0.00955770	\$674.81	REG	384305	SCH D OF PESHTIGO
0.00083490	\$58.95	VTAE	001300	NORTHEAST WISCONSIN VTAE DISTRICT

Parcel Total:	\$1,101.98
---------------	------------

File Number Total:	\$3,116.71
--------------------	------------

FILE NO: W 1206 *	DATE OF PURCHASE: 10/17/1995	GRANTOR: MARINETTE COUNTY
-------------------	------------------------------	---------------------------

LEGAL DESCRIPTION: T29 R23-E S15 PT OF NENW	PARCEL NO: 0024-00306-00	CONTROL NO: 76187
---	--------------------------	-------------------

1	\$7,294.89	0.74951028	\$5,467.60
---	------------	------------	------------

0	\$0.00	STAT	999999	STATE OF WISCONSIN
0.00448190	\$24.51	CNTY	38	MARINETTE COUNTY
0.00073340	\$4.01	MUNI	38024	TOWN OF PESHTIGO
0.00955770	\$52.26	REG	384305	SCH D OF PESHTIGO
0.00083490	\$4.57	VTAE	001300	NORTHEAST WISCONSIN VTAE DISTRICT

Parcel Total:	\$85.35
---------------	---------

File Number Total:	\$85.35
--------------------	---------



State of Wisconsin / Department of Natural Resources

Tony Evers , Governor

Adam N Payne , Secretary

5/22/2023

Chapter 70.114 - Aids Payment Worksheet For Tax Year 2022(Payment Year 2023) - Payment Due January 31, 2023

3808 of 7056

FILE NO: W 1252 *				DATE OF PURCHASE: 02/16/1999				GRANTOR: U.S. DEPARTMENT OF INTERIOR			
LEGAL DESCRIPTION: T29 R23-E S13 PT OF SWSW-ISLAND				PARCEL NO: 081524				CONTROL NO: 81524			
2.26	\$10,245.36	0.74951028	\$7,679.00								
				0	\$0.00	STAT	999999	STATE OF WISCONSIN			
				0.00448190	\$34.42	CNTY	38	MARINETTE COUNTY			
				0.00073340	\$5.63	MUNI	38024	TOWN OF PESHTIGO			
				0.00961440	\$73.83	REG	383311	SCH D OF MARINETTE			
				0.00083490	\$6.41	VTAE	001300	NORTHEAST WISCONSIN VTAE DISTRICT			
Parcel Total:					\$120.29						

File Number Total:					\$120.29						
--------------------	--	--	--	--	----------	--	--	--	--	--	--

FILE NO: W 1365 *				DATE OF PURCHASE: 02/21/2000				GRANTOR: EVELYN J RICHTER			
LEGAL DESCRIPTION: T29 R23-E S17 SESE				PARCEL NO: 024-00348.00				CONTROL NO: 84170			
40.95	\$73,174.49	0.74951028	\$54,845.03								
				0	\$0.00	STAT	999999	STATE OF WISCONSIN			
				0.00448190	\$245.81	CNTY	38	MARINETTE COUNTY			
				0.00073340	\$40.22	MUNI	38024	TOWN OF PESHTIGO			
				0.00955770	\$524.19	REG	384305	SCH D OF PESHTIGO			
				0.00083490	\$45.79	VTAE	001300	NORTHEAST WISCONSIN VTAE DISTRICT			
Parcel Total:					\$856.01						

File Number Total:					\$856.01						
--------------------	--	--	--	--	----------	--	--	--	--	--	--



State of Wisconsin / Department of Natural Resources

Tony Evers , Governor

Adam N Payne , Secretary

5/22/2023

Chapter 70.114 - Aids Payment Worksheet For Tax Year 2022(Payment Year 2023) - Payment Due January 31, 2023

3809 of 7056

FILE NO: W 1437 B		DATE OF PURCHASE: 11/30/2001			GRANTOR: MARK HUHTALA			
LEGAL DESCRIPTION: T29 R23-E S04 PT GV LT 8				PARCEL NO: 024-00119.001		CONTROL NO: 86653		
70.93	\$69,250.34	0.74951028	\$51,903.84					
				0	\$0.00	STAT	999999	STATE OF WISCONSIN
				0.00448190	\$232.63	CNTY	38	MARINETTE COUNTY
				0.00073340	\$38.07	MUNI	38024	TOWN OF PESHTIGO
				0.00955770	\$496.08	REG	384305	SCH D OF PESHTIGO
				0.00083490	\$43.34	VTAE	001300	NORTHEAST WISCONSIN VTAE DISTRICT
Parcel Total:					\$810.12			

LEGAL DESCRIPTION: T29 R23-E S04 PT GV LT 8		PARCEL NO: 024-00119.000			CONTROL NO: 86654			
17.15	\$20,276.00	0.74951028	\$15,197.07					
				0	\$0.00	STAT	999999	STATE OF WISCONSIN
				0.00448190	\$68.11	CNTY	38	MARINETTE COUNTY
				0.00073340	\$11.15	MUNI	38024	TOWN OF PESHTIGO
				0.00955770	\$145.25	REG	384305	SCH D OF PESHTIGO
				0.00083490	\$12.69	VTAE	001300	NORTHEAST WISCONSIN VTAE DISTRICT
Parcel Total:					\$237.20			



State of Wisconsin / Department of Natural Resources

Tony Evers , Governor

Adam N Payne , Secretary

5/22/2023

Chapter 70.114 - Aids Payment Worksheet For Tax Year 2022(Payment Year 2023) - Payment Due January 31, 2023

3810 of 7056

LEGAL DESCRIPTION: T29 R23-E S04 PT GV LT 9	PARCEL NO: 024-00120.000	CONTROL NO: 86655
---	--------------------------	-------------------

73.67 \$70,966.00 0.74951028 \$53,189.74

0	\$0.00	STAT	999999	STATE OF WISCONSIN
0.00448190	\$238.39	CNTY	38	MARINETTE COUNTY
0.00073340	\$39.01	MUNI	38024	TOWN OF PESHTIGO
0.00955770	\$508.37	REG	384305	SCH D OF PESHTIGO
0.00083490	\$44.41	VTAE	001300	NORTHEAST WISCONSIN VTAE DISTRICT

Parcel Total: \$830.18

LEGAL DESCRIPTION: T29 R23-E S09 PT GV LT 3	PARCEL NO: 024-00205.000	CONTROL NO: 86656
---	--------------------------	-------------------

55.68 \$33,845.32 0.74951028 \$25,367.42

0	\$0.00	STAT	999999	STATE OF WISCONSIN
0.00448190	\$113.69	CNTY	38	MARINETTE COUNTY
0.00073340	\$18.60	MUNI	38024	TOWN OF PESHTIGO
0.00955770	\$242.45	REG	384305	SCH D OF PESHTIGO
0.00083490	\$21.18	VTAE	001300	NORTHEAST WISCONSIN VTAE DISTRICT

Parcel Total: \$395.92

File Number Total: \$2,273.42



State of Wisconsin / Department of Natural Resources

Tony Evers , Governor

Adam N Payne , Secretary

5/22/2023

Chapter 70.114 - Aids Payment Worksheet For Tax Year 2022(Payment Year 2023) - Payment Due January 31, 2023

3811 of 7056

FILE NO: W 1437 C	DATE OF PURCHASE: 12/21/2001	GRANTOR: RAMOND SINGER ESTATE		
LEGAL DESCRIPTION: T29 R23-E S21 PT GV LT 4	PARCEL NO: 024-00417.000	CONTROL NO: 86657		
14.3	\$4,835.05	0.74951028	\$3,623.92	
	0	\$0.00	STAT 999999	STATE OF WISCONSIN
	0.00448190	\$16.24	CNTY 38	MARINETTE COUNTY
	0.00073340	\$2.66	MUNI 38024	TOWN OF PESHTIGO
	0.00955770	\$34.64	REG 384305	SCH D OF PESHTIGO
	0.00083490	\$3.03	VTAE 001300	NORTHEAST WISCONSIN VTAE DISTRICT
Parcel Total:		\$56.57		

File Number Total:	\$56.57
--------------------	---------

FILE NO: W 1437 D	DATE OF PURCHASE: 12/21/2001	GRANTOR: DELBERT RICHTER		
LEGAL DESCRIPTION: T29 R23-E S20 GOV LOT 3	PARCEL NO: 024-00410.000	CONTROL NO: 86658		
63.1	\$14,193.20	0.74951028	\$10,637.95	
	0	\$0.00	STAT 999999	STATE OF WISCONSIN
	0.00448190	\$47.68	CNTY 38	MARINETTE COUNTY
	0.00073340	\$7.80	MUNI 38024	TOWN OF PESHTIGO
	0.00955770	\$101.67	REG 384305	SCH D OF PESHTIGO
	0.00083490	\$8.88	VTAE 001300	NORTHEAST WISCONSIN VTAE DISTRICT
Parcel Total:		\$166.03		

File Number Total:	\$166.03
--------------------	----------



State of Wisconsin / Department of Natural Resources

Tony Evers , Governor

Adam N Payne , Secretary

5/22/2023

Chapter 70.114 - Aids Payment Worksheet For Tax Year 2022(Payment Year 2023) - Payment Due January 31, 2023

3812 of 7056

FILE NO: W 1547 *				DATE OF PURCHASE: 07/09/2004				GRANTOR: Thomas R. & Mary J. Mueller			
LEGAL DESCRIPTION: T30 R23-E S33 PT GV LT 2				PARCEL NO: 024-01687.000				CONTROL NO: 92202			
1.16	\$7,329.49	0.74951028	\$5,493.53								
				0	\$0.00	STAT	999999	STATE OF WISCONSIN			
				0.00448190	\$24.62	CNTY	38	MARINETTE COUNTY			
				0.00073340	\$4.03	MUNI	38024	TOWN OF PESHTIGO			
				0.00955770	\$52.51	REG	384305	SCH D OF PESHTIGO			
				0.00083490	\$4.59	VTAE	001300	NORTHEAST WISCONSIN VTAE DISTRICT			
Parcel Total:					\$85.75						

LEGAL DESCRIPTION: T30 R23-E S33 PT GV LT 2				PARCEL NO: 024-01688.000				CONTROL NO: 92203			
38.32	\$242,125.63	0.74951028	\$181,475.65								
				0	\$0.00	STAT	999999	STATE OF WISCONSIN			
				0.00448190	\$813.36	CNTY	38	MARINETTE COUNTY			
				0.00073340	\$133.10	MUNI	38024	TOWN OF PESHTIGO			
				0.00955770	\$1,734.49	REG	384305	SCH D OF PESHTIGO			
				0.00083490	\$151.52	VTAE	001300	NORTHEAST WISCONSIN VTAE DISTRICT			
Parcel Total:					\$2,832.47						



State of Wisconsin / Department of Natural Resources

Tony Evers , Governor

Adam N Payne , Secretary

5/22/2023

Chapter 70.114 - Aids Payment Worksheet For Tax Year 2022(Payment Year 2023) - Payment Due January 31, 2023

3813 of 7056

LEGAL DESCRIPTION: T30 R23-E S33 GOV LOT 3	PARCEL NO: 024-01689.000	CONTROL NO: 92204
--	--------------------------	-------------------

24.8	\$156,699.27	0.74951028	\$117,447.72
------	--------------	------------	--------------

0	\$0.00	STAT	999999	STATE OF WISCONSIN
0.00448190	\$526.39	CNTY	38	MARINETTE COUNTY
0.00073340	\$86.14	MUNI	38024	TOWN OF PESHTIGO
0.00955770	\$1,122.53	REG	384305	SCH D OF PESHTIGO
0.00083490	\$98.06	VTAE	001300	NORTHEAST WISCONSIN VTAE DISTRICT

Parcel Total:	\$1,833.12
---------------	------------

LEGAL DESCRIPTION: T30 R23-E S33 PT OF SENW	PARCEL NO: 024-01732.000	CONTROL NO: 92205
---	--------------------------	-------------------

1.34	\$8,466.81	0.74951028	\$6,345.96
------	------------	------------	------------

0	\$0.00	STAT	999999	STATE OF WISCONSIN
0.00448190	\$28.44	CNTY	38	MARINETTE COUNTY
0.00073340	\$4.65	MUNI	38024	TOWN OF PESHTIGO
0.00955770	\$60.65	REG	384305	SCH D OF PESHTIGO
0.00083490	\$5.30	VTAE	001300	NORTHEAST WISCONSIN VTAE DISTRICT

Parcel Total:	\$99.04
---------------	---------

File Number Total:	\$4,850.38
--------------------	------------



State of Wisconsin / Department of Natural Resources

Tony Evers , Governor

Adam N Payne , Secretary

5/22/2023

Chapter 70.114 - Aids Payment Worksheet For Tax Year 2022(Payment Year 2023) - Payment Due January 31, 2023

3814 of 7056

FILE NO: W 1564 *	DATE OF PURCHASE: 09/22/2004	GRANTOR: MARINETTE COUNTY		
LEGAL DESCRIPTION: T29 R23-E S15 PT GV LT 1	PARCEL NO: 24-00297.001	CONTROL NO: 92128		
0.29	\$253.65	0.74951028	\$190.11	
	0	\$0.00	STAT 999999	STATE OF WISCONSIN
	0.00448190	\$0.85	CNTY 38	MARINETTE COUNTY
	0.00073340	\$0.14	MUNI 38024	TOWN OF PESHTIGO
	0.00955770	\$1.82	REG 384305	SCH D OF PESHTIGO
	0.00083490	\$0.16	VTAE 001300	NORTHEAST WISCONSIN VTAE DISTRICT
Parcel Total:		\$2.97		

File Number Total:	\$2.97
--------------------	--------

FILE NO: W 1665 *	DATE OF PURCHASE: 06/21/2006	GRANTOR: ROBERT L VALENTINE		
LEGAL DESCRIPTION: T29 R23-E S18 SESE	PARCEL NO: 024-00366.000	CONTROL NO: 95259		
41.04	\$93,525.22	0.74951028	\$70,098.11	
	0	\$0.00	STAT 999999	STATE OF WISCONSIN
	0.00448190	\$314.17	CNTY 38	MARINETTE COUNTY
	0.00073340	\$51.41	MUNI 38024	TOWN OF PESHTIGO
	0.00955770	\$669.98	REG 384305	SCH D OF PESHTIGO
	0.00083490	\$58.53	VTAE 001300	NORTHEAST WISCONSIN VTAE DISTRICT
Parcel Total:		\$1,094.09		

File Number Total:	\$1,094.09
--------------------	------------



State of Wisconsin / Department of Natural Resources

Tony Evers , Governor

Adam N Payne , Secretary

5/22/2023

Chapter 70.114 - Aids Payment Worksheet For Tax Year 2022(Payment Year 2023) - Payment Due January 31, 2023

3815 of 7056

FILE NO: WM 60020 *	DATE OF PURCHASE: 02/11/2009	GRANTOR: Estate of Harold F. Leutritz
LEGAL DESCRIPTION: T29 R23-E S09 PT GV LT 2	PARCEL NO: 024-00203.000	CONTROL NO: 103762
22.41 \$155,132.31 0.74951028 \$116,273.26		
	0 \$0.00 STAT 999999	STATE OF WISCONSIN
	0.00448190 \$521.13 CNTY 38	MARINETTE COUNTY
	0.00073340 \$85.28 MUNI 38024	TOWN OF PESHTIGO
	0.00955770 \$1,111.31 REG 384305	SCH D OF PESHTIGO
	0.00083490 \$97.08 VTAE 001300	NORTHEAST WISCONSIN VTAE DISTRICT
Parcel Total:		\$1,814.80

File Number Total:	\$1,814.80
--------------------	------------

FILE NO: WM 60082 *	DATE OF PURCHASE: 05/11/2010	GRANTOR: Peshtigo Harbor Development
LEGAL DESCRIPTION: T29 R23-E S23 NWNE	PARCEL NO: 024-00420.001	CONTROL NO: 116340
0.24 \$220.42 0.74951028 \$165.21		
	0 \$0.00 STAT 999999	STATE OF WISCONSIN
	0.00448190 \$0.74 CNTY 38	MARINETTE COUNTY
	0.00073340 \$0.12 MUNI 38024	TOWN OF PESHTIGO
	0.00955770 \$1.58 REG 384305	SCH D OF PESHTIGO
	0.00083490 \$0.14 VTAE 001300	NORTHEAST WISCONSIN VTAE DISTRICT
Parcel Total:		\$2.58

File Number Total:	\$2.58
--------------------	--------



State of Wisconsin / Department of Natural Resources

Tony Evers , Governor

Adam N Payne , Secretary

5/22/2023

Chapter 70.114 - Aids Payment Worksheet For Tax Year 2022(Payment Year 2023) - Payment Due January 31, 2023

3816 of 7056

FILE NO: WM 60286 *				DATE OF PURCHASE: 03/22/2001				GRANTOR: BADGER PAPER MILLS, INC.			
LEGAL DESCRIPTION: T30 R23-E S32 PT OF SWSE				PARCEL NO: 024-01682.000				CONTROL NO: 131578			
40.06	\$73,949.57	0.74951028	\$55,425.96								
				0	\$0.00	STAT	999999	STATE OF WISCONSIN			
				0.00448190	\$248.41	CNTY	38	MARINETTE COUNTY			
				0.00073340	\$40.65	MUNI	38024	TOWN OF PESHTIGO			
				0.00955770	\$529.75	REG	384305	SCH D OF PESHTIGO			
				0.00083490	\$46.28	VTAE	001300	NORTHEAST WISCONSIN VTAE DISTRICT			
Parcel Total:					\$865.09						

LEGAL DESCRIPTION: T30 R23-E S32 PT OF SESE				PARCEL NO: 024-01683.000				CONTROL NO: 131579			
41.19	\$76,035.51	0.74951028	\$56,989.40								
				0	\$0.00	STAT	999999	STATE OF WISCONSIN			
				0.00448190	\$255.42	CNTY	38	MARINETTE COUNTY			
				0.00073340	\$41.80	MUNI	38024	TOWN OF PESHTIGO			
				0.00955770	\$544.69	REG	384305	SCH D OF PESHTIGO			
				0.00083490	\$47.58	VTAE	001300	NORTHEAST WISCONSIN VTAE DISTRICT			
Parcel Total:					\$889.49						



State of Wisconsin / Department of Natural Resources

Tony Evers , Governor

Adam N Payne , Secretary

5/22/2023

Chapter 70.114 - Aids Payment Worksheet For Tax Year 2022(Payment Year 2023) - Payment Due January 31, 2023

3817 of 7056

LEGAL DESCRIPTION: T30 R23-E S33 GOV LOT 5				PARCEL NO: 024-01705.000				CONTROL NO: 131580	
39.5	\$72,915.82	0.74951028	\$54,651.16						
				0	\$0.00	STAT	999999	STATE OF WISCONSIN	
				0.00448190	\$244.94	CNTY	38	MARINETTE COUNTY	
				0.00073340	\$40.08	MUNI	38024	TOWN OF PESHTIGO	
				0.00955770	\$522.34	REG	384305	SCH D OF PESHTIGO	
				0.00083490	\$45.63	VTAE	001300	NORTHEAST WISCONSIN VTAE DISTRICT	
Parcel Total:					\$852.99				

LEGAL DESCRIPTION: T30 R23-E S33 GOV LOT 6				PARCEL NO: 024-01706.000				CONTROL NO: 131581	
38.3	\$70,700.66	0.74951028	\$52,990.87						
				0	\$0.00	STAT	999999	STATE OF WISCONSIN	
				0.00448190	\$237.50	CNTY	38	MARINETTE COUNTY	
				0.00073340	\$38.86	MUNI	38024	TOWN OF PESHTIGO	
				0.00955770	\$506.47	REG	384305	SCH D OF PESHTIGO	
				0.00083490	\$44.24	VTAE	001300	NORTHEAST WISCONSIN VTAE DISTRICT	
Parcel Total:					\$827.07				

LEGAL DESCRIPTION: T30 R23-E S32 PT OF SESW				PARCEL NO: 024-01681.000				CONTROL NO: 131582	
22.11	\$40,814.40	0.74951028	\$30,590.81						
				0	\$0.00	STAT	999999	STATE OF WISCONSIN	
				0.00448190	\$137.11	CNTY	38	MARINETTE COUNTY	
				0.00073340	\$22.44	MUNI	38024	TOWN OF PESHTIGO	
				0.00955770	\$292.38	REG	384305	SCH D OF PESHTIGO	
				0.00083490	\$25.54	VTAE	001300	NORTHEAST WISCONSIN VTAE DISTRICT	
Parcel Total:					\$477.47				



State of Wisconsin / Department of Natural Resources

Tony Evers , Governor

Adam N Payne , Secretary

5/22/2023

Chapter 70.114 - Aids Payment Worksheet For Tax Year 2022(Payment Year 2023) - Payment Due January 31, 2023

3818 of 7056

LEGAL DESCRIPTION: T30 R23-E S32 GOV LOT 7				PARCEL NO: 024-01677.000				CONTROL NO: 131583	
62.3	\$115,003.94	0.74951028	\$86,196.64						
				0	\$0.00	STAT	999999	STATE OF WISCONSIN	
				0.00448190	\$386.33	CNTY	38	MARINETTE COUNTY	
				0.00073340	\$63.22	MUNI	38024	TOWN OF PESHTIGO	
				0.00955770	\$823.84	REG	384305	SCH D OF PESHTIGO	
				0.00083490	\$71.97	VTAE	001300	NORTHEAST WISCONSIN VTAE DISTRICT	
Parcel Total:				\$1,345.36					

LEGAL DESCRIPTION: T30 R23-E S32 PT GV LT 2				PARCEL NO: 024-01666.000				CONTROL NO: 131584	
23.4	\$43,195.70	0.74951028	\$32,375.62						
				0	\$0.00	STAT	999999	STATE OF WISCONSIN	
				0.00448190	\$145.10	CNTY	38	MARINETTE COUNTY	
				0.00073340	\$23.74	MUNI	38024	TOWN OF PESHTIGO	
				0.00955770	\$309.44	REG	384305	SCH D OF PESHTIGO	
				0.00083490	\$27.03	VTAE	001300	NORTHEAST WISCONSIN VTAE DISTRICT	
Parcel Total:				\$505.31					

LEGAL DESCRIPTION: T30 R23-E S29 PT OF SWSE				PARCEL NO: 024-01595.000				CONTROL NO: 131585	
2	\$3,691.94	0.74951028	\$2,767.15						
				0	\$0.00	STAT	999999	STATE OF WISCONSIN	
				0.00448190	\$12.40	CNTY	38	MARINETTE COUNTY	
				0.00073340	\$2.03	MUNI	38024	TOWN OF PESHTIGO	
				0.00955770	\$26.45	REG	384305	SCH D OF PESHTIGO	
				0.00083490	\$2.31	VTAE	001300	NORTHEAST WISCONSIN VTAE DISTRICT	
Parcel Total:				\$43.19					



State of Wisconsin / Department of Natural Resources

Tony Evers , Governor

Adam N Payne , Secretary

5/22/2023

Chapter 70.114 - Aids Payment Worksheet For Tax Year 2022(Payment Year 2023) - Payment Due January 31, 2023

3819 of 7056

LEGAL DESCRIPTION: T30 R23-E S29 SESW				PARCEL NO: 024-01579.000				CONTROL NO: 131586	
41.2	\$76,053.97	0.74951028	\$57,003.23						
				0	\$0.00	STAT	999999	STATE OF WISCONSIN	
				0.00448190	\$255.48	CNTY	38	MARINETTE COUNTY	
				0.00073340	\$41.81	MUNI	38024	TOWN OF PESHTIGO	
				0.00955770	\$544.82	REG	384305	SCH D OF PESHTIGO	
				0.00083490	\$47.59	VTAE	001300	NORTHEAST WISCONSIN VTAE DISTRICT	
				Parcel Total:	\$889.70				

LEGAL DESCRIPTION: T30 R23-E S29 GOV LOT 1				PARCEL NO: 024-01578.000				CONTROL NO: 131587	
39.2	\$72,362.03	0.74951028	\$54,236.09						
				0	\$0.00	STAT	999999	STATE OF WISCONSIN	
				0.00448190	\$243.08	CNTY	38	MARINETTE COUNTY	
				0.00073340	\$39.78	MUNI	38024	TOWN OF PESHTIGO	
				0.00955770	\$518.37	REG	384305	SCH D OF PESHTIGO	
				0.00083490	\$45.28	VTAE	001300	NORTHEAST WISCONSIN VTAE DISTRICT	
				Parcel Total:	\$846.51				

LEGAL DESCRIPTION: T29 R23-E S05 NENE				PARCEL NO: 024-00125.000				CONTROL NO: 131588	
38.9	\$71,808.24	0.74951028	\$53,821.01						
				0	\$0.00	STAT	999999	STATE OF WISCONSIN	
				0.00448190	\$241.22	CNTY	38	MARINETTE COUNTY	
				0.00073340	\$39.47	MUNI	38024	TOWN OF PESHTIGO	
				0.00955770	\$514.41	REG	384305	SCH D OF PESHTIGO	
				0.00083490	\$44.94	VTAE	001300	NORTHEAST WISCONSIN VTAE DISTRICT	
				Parcel Total:	\$840.04				



State of Wisconsin / Department of Natural Resources

Tony Evers , Governor

Adam N Payne , Secretary

5/22/2023

Chapter 70.114 - Aids Payment Worksheet For Tax Year 2022(Payment Year 2023) - Payment Due January 31, 2023

3820 of 7056

LEGAL DESCRIPTION: T29 R23-E S04 PT OF SWNW				PARCEL NO: 024-00122.000				CONTROL NO: 131589	
1.5	\$2,768.96	0.74951028	\$2,075.36						
				0	\$0.00	STAT	999999	STATE OF WISCONSIN	
				0.00448190	\$9.30	CNTY	38	MARINETTE COUNTY	
				0.00073340	\$1.52	MUNI	38024	TOWN OF PESHTIGO	
				0.00955770	\$19.84	REG	384305	SCH D OF PESHTIGO	
				0.00083490	\$1.73	VTAE	001300	NORTHEAST WISCONSIN VTAE DISTRICT	
Parcel Total:					\$32.39				

LEGAL DESCRIPTION: T29 R23-E S04 NWNW				PARCEL NO: 024-00121.000				CONTROL NO: 131590	
39.36	\$72,657.39	0.74951028	\$54,457.46						
				0	\$0.00	STAT	999999	STATE OF WISCONSIN	
				0.00448190	\$244.07	CNTY	38	MARINETTE COUNTY	
				0.00073340	\$39.94	MUNI	38024	TOWN OF PESHTIGO	
				0.00955770	\$520.49	REG	384305	SCH D OF PESHTIGO	
				0.00083490	\$45.47	VTAE	001300	NORTHEAST WISCONSIN VTAE DISTRICT	
Parcel Total:					\$849.97				

LEGAL DESCRIPTION: T29 R23-E S04 GOV LOT 7				PARCEL NO: 024-00118.000				CONTROL NO: 131591	
57.2	\$105,589.49	0.74951028	\$79,140.41						
				0	\$0.00	STAT	999999	STATE OF WISCONSIN	
				0.00448190	\$354.70	CNTY	38	MARINETTE COUNTY	
				0.00073340	\$58.04	MUNI	38024	TOWN OF PESHTIGO	
				0.00955770	\$756.40	REG	384305	SCH D OF PESHTIGO	
				0.00083490	\$66.08	VTAE	001300	NORTHEAST WISCONSIN VTAE DISTRICT	
Parcel Total:					\$1,235.22				



State of Wisconsin / Department of Natural Resources

Tony Evers , Governor

Adam N Payne , Secretary

5/22/2023

Chapter 70.114 - Aids Payment Worksheet For Tax Year 2022(Payment Year 2023) - Payment Due January 31, 2023

3821 of 7056

LEGAL DESCRIPTION: T29 R23-E S04 PT GV LT 6				PARCEL NO: 024-00117.001			CONTROL NO: 131592		
7.7	\$14,213.97	0.74951028	\$10,653.52						
				0	\$0.00	STAT	999999	STATE OF WISCONSIN	
				0.00448190	\$47.75	CNTY	38	MARINETTE COUNTY	
				0.00073340	\$7.81	MUNI	38024	TOWN OF PESHTIGO	
				0.00955770	\$101.82	REG	384305	SCH D OF PESHTIGO	
				0.00083490	\$8.90	VTAE	001300	NORTHEAST WISCONSIN VTAE DISTRICT	
Parcel Total:					\$166.28				

LEGAL DESCRIPTION: T29 R23-E S04 GOV LOT 3				PARCEL NO: 024-00114.000			CONTROL NO: 131593		
23.1	\$42,641.91	0.74951028	\$31,960.55						
				0	\$0.00	STAT	999999	STATE OF WISCONSIN	
				0.00448190	\$143.24	CNTY	38	MARINETTE COUNTY	
				0.00073340	\$23.44	MUNI	38024	TOWN OF PESHTIGO	
				0.00955770	\$305.47	REG	384305	SCH D OF PESHTIGO	
				0.00083490	\$26.69	VTAE	001300	NORTHEAST WISCONSIN VTAE DISTRICT	
Parcel Total:					\$498.84				

LEGAL DESCRIPTION: T29 R23-E S04 PT GV LT 1				PARCEL NO: 024-00117.001			CONTROL NO: 131594		
41.1	\$75,869.37	0.74951028	\$56,864.88						
				0	\$0.00	STAT	999999	STATE OF WISCONSIN	
				0.00448190	\$254.86	CNTY	38	MARINETTE COUNTY	
				0.00073340	\$41.71	MUNI	38024	TOWN OF PESHTIGO	
				0.00955770	\$543.50	REG	384305	SCH D OF PESHTIGO	
				0.00083490	\$47.48	VTAE	001300	NORTHEAST WISCONSIN VTAE DISTRICT	
Parcel Total:					\$887.55				



State of Wisconsin / Department of Natural Resources

Tony Evers , Governor

Adam N Payne , Secretary

5/22/2023

Chapter 70.114 - Aids Payment Worksheet For Tax Year 2022(Payment Year 2023) - Payment Due January 31, 2023

3822 of 7056

File Number Total: \$12,052.47

FILE NO: WM 60287 *

DATE OF PURCHASE: 03/08/2002

GRANTOR: BADGER PAPER MILLS, INC.

LEGAL DESCRIPTION: T30 R23-E S32 PT GV LT 2

PARCEL NO: 024-01666.002

CONTROL NO: 131595

11.7 \$21,704.13 0.74951028 \$16,267.47

0 \$0.00 STAT 999999 STATE OF WISCONSIN

0.00448190 \$72.91 CNTY 38 MARINETTE COUNTY

0.00073340 \$11.93 MUNI 38024 TOWN OF PESHTIGO

0.00955770 \$155.48 REG 384305 SCH D OF PESHTIGO

0.00083490 \$13.58 VTAE 001300 NORTHEAST WISCONSIN VTAE DISTRICT

Parcel Total: \$253.90

File Number Total: \$253.90

FILE NO: WM 60288 *

DATE OF PURCHASE: 03/08/2002

GRANTOR: BADGER PAPER MILLS, INC.

LEGAL DESCRIPTION: T30 R23-E S32 PT GV LT 1

PARCEL NO: 024-01665.001

CONTROL NO: 131596

44 \$81,222.69 0.74951028 \$60,877.24

0 \$0.00 STAT 999999 STATE OF WISCONSIN

0.00448190 \$272.85 CNTY 38 MARINETTE COUNTY

0.00073340 \$44.65 MUNI 38024 TOWN OF PESHTIGO

0.00955770 \$581.85 REG 384305 SCH D OF PESHTIGO

0.00083490 \$50.83 VTAE 001300 NORTHEAST WISCONSIN VTAE DISTRICT

Parcel Total: \$950.18

File Number Total: \$950.18



State of Wisconsin / Department of Natural Resources

Tony Evers , Governor

Adam N Payne , Secretary

5/22/2023

Chapter 70.114 - Aids Payment Worksheet For Tax Year 2022(Payment Year 2023) - Payment Due January 31, 2023

3823 of 7056

FILE NO: WM 60289 *	DATE OF PURCHASE: 03/08/2002	GRANTOR: BADGER PAPER MILLS, INC.
LEGAL DESCRIPTION: T30 R23-E S32 PT GV LT 8	PARCEL NO: 024-01678.000	CONTROL NO: 131597
54.14 \$99,794.27 0.74951028 \$74,796.83		
	0 \$0.00 STAT 999999	STATE OF WISCONSIN
	0.00448190 \$335.23 CNTY 38	MARINETTE COUNTY
	0.00073340 \$54.86 MUNI 38024	TOWN OF PESHTIGO
	0.00955770 \$714.89 REG 384305	SCH D OF PESHTIGO
	0.00083490 \$62.45 VTAE 001300	NORTHEAST WISCONSIN VTAE DISTRICT
Parcel Total:		\$1,167.43

File Number Total:	\$1,167.43
--------------------	------------

FILE NO: WM 60291 *	DATE OF PURCHASE: 05/06/2002	GRANTOR: TOMAHAWK LAND COMPANY
LEGAL DESCRIPTION: T30 R23-E S32 PT OF NWSW	PARCEL NO: 024-01679.000	CONTROL NO: 131599
19.94 \$36,919.40 0.74951028 \$27,671.47		
	0 \$0.00 STAT 999999	STATE OF WISCONSIN
	0.00448190 \$124.02 CNTY 38	MARINETTE COUNTY
	0.00073340 \$20.29 MUNI 38024	TOWN OF PESHTIGO
	0.00955770 \$264.48 REG 384305	SCH D OF PESHTIGO
	0.00083490 \$23.10 VTAE 001300	NORTHEAST WISCONSIN VTAE DISTRICT
Parcel Total:		\$431.89

File Number Total:	\$431.89
--------------------	----------



State of Wisconsin / Department of Natural Resources

Tony Evers , Governor

Adam N Payne , Secretary

5/22/2023

Chapter 70.114 - Aids Payment Worksheet For Tax Year 2022(Payment Year 2023) - Payment Due January 31, 2023

3824 of 7056

FILE NO: WM 60530 *	DATE OF PURCHASE: 06/14/2018	GRANTOR: Department of Transportation
LEGAL DESCRIPTION: T30 R23-E S30 PT GV LT 2	PARCEL NO: 024-01607.002	CONTROL NO: 134782
17.2	\$14,869.71	0.74951028 \$11,145.00
	0	\$0.00 STAT 999999 STATE OF WISCONSIN
	0.00448190	\$49.95 CNTY 38 MARINETTE COUNTY
	0.00073340	\$8.17 MUNI 38024 TOWN OF PESHTIGO
	0.00955770	\$106.52 REG 384305 SCH D OF PESHTIGO
	0.00083490	\$9.31 VTAE 001300 NORTHEAST WISCONSIN VTAE DISTRICT
Parcel Total:		\$173.95

LEGAL DESCRIPTION: T30 R23-E S29 PT OF NWSW	PARCEL NO: 024-01574.005; 024-01574.003	CONTROL NO: 134784
11.17	\$9,656.68	0.74951028 \$7,237.78
	0	\$0.00 STAT 999999 STATE OF WISCONSIN
	0.00448190	\$32.44 CNTY 38 MARINETTE COUNTY
	0.00073340	\$5.31 MUNI 38024 TOWN OF PESHTIGO
	0.00955770	\$69.18 REG 384305 SCH D OF PESHTIGO
	0.00083490	\$6.04 VTAE 001300 NORTHEAST WISCONSIN VTAE DISTRICT
Parcel Total:		\$112.97

File Number Total:	\$286.92
--------------------	----------



State of Wisconsin / Department of Natural Resources

Tony Evers , Governor

Adam N Payne , Secretary

5/22/2023

Chapter 70.114 - Aids Payment Worksheet For Tax Year 2022(Payment Year 2023) - Payment Due January 31, 2023

3825 of 7056

FILE NO: WM 60557 *	DATE OF PURCHASE: 03/22/2001	GRANTOR: BADGER PAPER MILLS, INC.
LEGAL DESCRIPTION: T30 R23-E S29 PT OF NESW	PARCEL NO: 024-01579.000	CONTROL NO: 137005
0.53	\$947.53	0.74951028 \$710.18
	0	\$0.00 STAT 999999 STATE OF WISCONSIN
	0.00448190	\$3.18 CNTY 38 MARINETTE COUNTY
	0.00073340	\$0.52 MUNI 38024 TOWN OF PESHTIGO
	0.00955770	\$6.79 REG 384305 SCH D OF PESHTIGO
	0.00083490	\$0.59 VTAE 001300 NORTHEAST WISCONSIN VTAE DISTRICT
Parcel Total:		\$11.08

File Number Total:	\$11.08
--------------------	---------

FILE NO: WM 60560 *	DATE OF PURCHASE: 05/11/2004	GRANTOR: MICHAEL L GALLAGHER ETAL
LEGAL DESCRIPTION: T29 R23-E S19 PT OF NENE	PARCEL NO: 024-00369.000	CONTROL NO: 137449
39.43	\$80,298.92	0.74951028 \$60,184.86
	0	\$0.00 STAT 999999 STATE OF WISCONSIN
	0.00448190	\$269.74 CNTY 38 MARINETTE COUNTY
	0.00073340	\$44.14 MUNI 38024 TOWN OF PESHTIGO
	0.00955770	\$575.23 REG 384305 SCH D OF PESHTIGO
	0.00083490	\$50.25 VTAE 001300 NORTHEAST WISCONSIN VTAE DISTRICT
Parcel Total:		\$939.36



State of Wisconsin / Department of Natural Resources

Tony Evers , Governor

Adam N Payne , Secretary

5/22/2023

Chapter 70.114 - Aids Payment Worksheet For Tax Year 2022(Payment Year 2023) - Payment Due January 31, 2023

3826 of 7056

LEGAL DESCRIPTION: T29 R23-E S19 GOV LOT 1 PARCEL NO: 024-00371.000 CONTROL NO: 137450

45.84 \$277,259.34 0.74951028 \$207,808.72

0 \$0.00 STAT 999999 STATE OF WISCONSIN

0.00448190 \$931.38 CNTY 38 MARINETTE COUNTY

0.00073340 \$152.41 MUNI 38024 TOWN OF PESHTIGO

0.00955770 \$1,986.18 REG 384305 SCH D OF PESHTIGO

0.00083490 \$173.51 VTAE 001300 NORTHEAST WISCONSIN VTAE DISTRICT

Parcel Total: \$3,243.48

File Number Total: \$4,182.84

Municipality Total: \$44,177.12



State of Wisconsin / Department of Natural Resources

Tony Evers , Governor

Adam N Payne , Secretary

5/22/2023

Chapter 70.114 - Aids Payment Worksheet For Tax Year 2022(Payment Year 2023) - Payment Due January 31, 2023

3827 of 7056

DETAIL FOR TOWN OF PORTERFIELD, MARINETTE COUNTY

Acres	Est. Adjust. Purch. Price	Level of Assessment	Adjusted Local Value	Net Gen. Tax Rate	Calc. Aid Pay Amount	Taxing Jurisdiction Type	Code	Description
FILE NO: NF 784 *			DATE OF PURCHASE: 12/28/2001			GRANTOR: Wisconsin Public Service Cor		
LEGAL DESCRIPTION: T31 R22-E S21 GOV LOT 1				PARCEL NO: 026-00455.000		CONTROL NO: 86272		
58.62	\$250,906.38	0.82771129	\$207,678.05					
				0	\$0.00	STAT	999999	STATE OF WISCONSIN
				0.00404330	\$839.70	CNTY	38	MARINETTE COUNTY
				0.00292390	\$607.23	MUNI	38026	TOWN OF PORTERFIELD
				0.00867330	\$1,801.26	REG	383311	SCH D OF MARINETTE
				0.00075320	\$156.43	VTAE	001300	NORTHEAST WISCONSIN VTAE DISTRICT
Parcel Total:					\$3,404.62			

LEGAL DESCRIPTION: T31 R22-E S21 GOV LOT 6				PARCEL NO: 026-00465.000		CONTROL NO: 86273		
67.5	\$288,914.91	0.82771129	\$239,138.13					
				0	\$0.00	STAT	999999	STATE OF WISCONSIN
				0.00404330	\$966.91	CNTY	38	MARINETTE COUNTY
				0.00292390	\$699.22	MUNI	38026	TOWN OF PORTERFIELD
				0.00867330	\$2,074.12	REG	383311	SCH D OF MARINETTE
				0.00075320	\$180.12	VTAE	001300	NORTHEAST WISCONSIN VTAE DISTRICT
Parcel Total:					\$3,920.37			



State of Wisconsin / Department of Natural Resources

Tony Evers , Governor

Adam N Payne , Secretary

5/22/2023

Chapter 70.114 - Aids Payment Worksheet For Tax Year 2022(Payment Year 2023) - Payment Due January 31, 2023

3828 of 7056

LEGAL DESCRIPTION: T31 R22-E S21 GOV LOT 07	PARCEL NO: 026-00466.000	CONTROL NO: 86274
---	--------------------------	-------------------

64.15	\$274,575.61	0.82771129	\$227,269.34
-------	--------------	------------	--------------

0	\$0.00	STAT	999999	STATE OF WISCONSIN
0.00404330	\$918.92	CNTY	38	MARINETTE COUNTY
0.00292390	\$664.52	MUNI	38026	TOWN OF PORTERFIELD
0.00867330	\$1,971.18	REG	383311	SCH D OF MARINETTE
0.00075320	\$171.18	VTAE	001300	NORTHEAST WISCONSIN VTAE DISTRICT

Parcel Total:	\$3,725.80
---------------	------------

LEGAL DESCRIPTION: T31 R22-E S21 GOV LOT 8	PARCEL NO: 026-00467.000	CONTROL NO: 86275
--	--------------------------	-------------------

54.7	\$234,128.15	0.82771129	\$193,790.52
------	--------------	------------	--------------

0	\$0.00	STAT	999999	STATE OF WISCONSIN
0.00404330	\$783.55	CNTY	38	MARINETTE COUNTY
0.00292390	\$566.63	MUNI	38026	TOWN OF PORTERFIELD
0.00867330	\$1,680.81	REG	383311	SCH D OF MARINETTE
0.00075320	\$145.97	VTAE	001300	NORTHEAST WISCONSIN VTAE DISTRICT

Parcel Total:	\$3,176.96
---------------	------------

LEGAL DESCRIPTION: T31 R22-E S22 GOV LOT 2	PARCEL NO: 026-00480.000	CONTROL NO: 86276
--	--------------------------	-------------------

33	\$141,246.77	0.82771129	\$116,911.54
----	--------------	------------	--------------

0	\$0.00	STAT	999999	STATE OF WISCONSIN
0.00404330	\$472.71	CNTY	38	MARINETTE COUNTY
0.00292390	\$341.84	MUNI	38026	TOWN OF PORTERFIELD
0.00867330	\$1,014.01	REG	383311	SCH D OF MARINETTE
0.00075320	\$88.06	VTAE	001300	NORTHEAST WISCONSIN VTAE DISTRICT

Parcel Total:	\$1,916.62
---------------	------------



State of Wisconsin / Department of Natural Resources

Tony Evers , Governor

Adam N Payne , Secretary

5/22/2023

Chapter 70.114 - Aids Payment Worksheet For Tax Year 2022(Payment Year 2023) - Payment Due January 31, 2023

3829 of 7056

LEGAL DESCRIPTION: T31 R22-E S22 GOV LOT 1				PARCEL NO: 026-00484.000				CONTROL NO: 86277	
15.97	\$68,354.30	0.82771129	\$56,577.63	0	\$0.00	STAT	999999	STATE OF WISCONSIN	
				0.00404330	\$228.76	CNTY	38	MARINETTE COUNTY	
				0.00292390	\$165.43	MUNI	38026	TOWN OF PORTERFIELD	
				0.00867330	\$490.72	REG	383311	SCH D OF MARINETTE	
				0.00075320	\$42.61	VTAE	001300	NORTHEAST WISCONSIN VTAE DISTRICT	
Parcel Total:				\$927.52					

LEGAL DESCRIPTION: T31 R22-E S22 GOV LOT 3				PARCEL NO: 026-00488.000				CONTROL NO: 86278	
54.14	\$231,731.49	0.82771129	\$191,806.77	0	\$0.00	STAT	999999	STATE OF WISCONSIN	
				0.00404330	\$775.53	CNTY	38	MARINETTE COUNTY	
				0.00292390	\$560.83	MUNI	38026	TOWN OF PORTERFIELD	
				0.00867330	\$1,663.60	REG	383311	SCH D OF MARINETTE	
				0.00075320	\$144.47	VTAE	001300	NORTHEAST WISCONSIN VTAE DISTRICT	
Parcel Total:				\$3,144.43					

LEGAL DESCRIPTION: T31 R22-E S22 N1/2 OF NWSE				PARCEL NO: 026-00490.000				CONTROL NO: 86279	
19.74	\$84,490.70	0.82771129	\$69,933.91	0	\$0.00	STAT	999999	STATE OF WISCONSIN	
				0.00404330	\$282.76	CNTY	38	MARINETTE COUNTY	
				0.00292390	\$204.48	MUNI	38026	TOWN OF PORTERFIELD	
				0.00867330	\$606.56	REG	383311	SCH D OF MARINETTE	
				0.00075320	\$52.68	VTAE	001300	NORTHEAST WISCONSIN VTAE DISTRICT	
Parcel Total:				\$1,146.48					



State of Wisconsin / Department of Natural Resources

Tony Evers , Governor

Adam N Payne , Secretary

5/22/2023

Chapter 70.114 - Aids Payment Worksheet For Tax Year 2022(Payment Year 2023) - Payment Due January 31, 2023

3830 of 7056

LEGAL DESCRIPTION: T31 R22-E S27 GOV LOT 3	PARCEL NO: 026-00591.000	CONTROL NO: 86280
--	--------------------------	-------------------

20	\$85,603.72	0.82771129	\$70,855.17	
----	-------------	------------	-------------	--

0	\$0.00	STAT	999999	STATE OF WISCONSIN
0.00404330	\$286.49	CNTY	38	MARINETTE COUNTY
0.00292390	\$207.18	MUNI	38026	TOWN OF PORTERFIELD
0.00867330	\$614.55	REG	383311	SCH D OF MARINETTE
0.00075320	\$53.37	VTAE	001300	NORTHEAST WISCONSIN VTAE DISTRICT

Parcel Total:	\$1,161.59
---------------	------------

LEGAL DESCRIPTION: T31 R22-E S27 GOV LOT 1	PARCEL NO: 026-00587.000	CONTROL NO: 86281
--	--------------------------	-------------------

19	\$81,323.85	0.82771129	\$67,312.67	
----	-------------	------------	-------------	--

0	\$0.00	STAT	999999	STATE OF WISCONSIN
0.00404330	\$272.16	CNTY	38	MARINETTE COUNTY
0.00292390	\$196.82	MUNI	38026	TOWN OF PORTERFIELD
0.00867330	\$583.82	REG	383311	SCH D OF MARINETTE
0.00075320	\$50.70	VTAE	001300	NORTHEAST WISCONSIN VTAE DISTRICT

Parcel Total:	\$1,103.50
---------------	------------

LEGAL DESCRIPTION: T31 R22-E S27 GOV LOT 2	PARCEL NO: 026-00589.000	CONTROL NO: 86282
--	--------------------------	-------------------

15	\$64,202.79	0.82771129	\$53,141.38	
----	-------------	------------	-------------	--

0	\$0.00	STAT	999999	STATE OF WISCONSIN
0.00404330	\$214.87	CNTY	38	MARINETTE COUNTY
0.00292390	\$155.38	MUNI	38026	TOWN OF PORTERFIELD
0.00867330	\$460.91	REG	383311	SCH D OF MARINETTE
0.00075320	\$40.03	VTAE	001300	NORTHEAST WISCONSIN VTAE DISTRICT

Parcel Total:	\$871.19
---------------	----------



State of Wisconsin / Department of Natural Resources

Tony Evers , Governor

Adam N Payne , Secretary

5/22/2023

Chapter 70.114 - Aids Payment Worksheet For Tax Year 2022(Payment Year 2023) - Payment Due January 31, 2023

3831 of 7056

LEGAL DESCRIPTION: T31 R22-E S27 GOV LOT 4	PARCEL NO: 026-00593.000	CONTROL NO: 86283
--	--------------------------	-------------------

25	\$107,004.65	0.82771129	\$88,568.96	
----	--------------	------------	-------------	--

0	\$0.00	STAT	999999	STATE OF WISCONSIN
0.00404330	\$358.11	CNTY	38	MARINETTE COUNTY
0.00292390	\$258.97	MUNI	38026	TOWN OF PORTERFIELD
0.00867330	\$768.19	REG	383311	SCH D OF MARINETTE
0.00075320	\$66.71	VTAE	001300	NORTHEAST WISCONSIN VTAE DISTRICT

Parcel Total:	\$1,451.98
---------------	------------

LEGAL DESCRIPTION: T31 R22-E S27 GOV LOT 5	PARCEL NO: 026-00595.000	CONTROL NO: 86284
--	--------------------------	-------------------

33	\$141,246.77	0.82771129	\$116,911.54	
----	--------------	------------	--------------	--

0	\$0.00	STAT	999999	STATE OF WISCONSIN
0.00404330	\$472.71	CNTY	38	MARINETTE COUNTY
0.00292390	\$341.84	MUNI	38026	TOWN OF PORTERFIELD
0.00867330	\$1,014.01	REG	383311	SCH D OF MARINETTE
0.00075320	\$88.06	VTAE	001300	NORTHEAST WISCONSIN VTAE DISTRICT

Parcel Total:	\$1,916.62
---------------	------------

LEGAL DESCRIPTION: T31 R22-E S28 NESE	PARCEL NO: 026-00625.000	CONTROL NO: 86285
---------------------------------------	--------------------------	-------------------

32	\$136,966.90	0.82771129	\$113,369.05	
----	--------------	------------	--------------	--

0	\$0.00	STAT	999999	STATE OF WISCONSIN
0.00404330	\$458.38	CNTY	38	MARINETTE COUNTY
0.00292390	\$331.48	MUNI	38026	TOWN OF PORTERFIELD
0.00867330	\$983.29	REG	383311	SCH D OF MARINETTE
0.00075320	\$85.39	VTAE	001300	NORTHEAST WISCONSIN VTAE DISTRICT

Parcel Total:	\$1,858.54
---------------	------------



State of Wisconsin / Department of Natural Resources

Tony Evers , Governor

Adam N Payne , Secretary

5/22/2023

Chapter 70.114 - Aids Payment Worksheet For Tax Year 2022(Payment Year 2023) - Payment Due January 31, 2023

3832 of 7056

LEGAL DESCRIPTION: T31 R22-E S33 SESE	PARCEL NO: 026-00754.000	CONTROL NO: 86286
---------------------------------------	--------------------------	-------------------

40 \$171,209.01 0.82771129 \$141,711.63

0	\$0.00	STAT	999999	STATE OF WISCONSIN
0.00404330	\$572.98	CNTY	38	MARINETTE COUNTY
0.00292390	\$414.35	MUNI	38026	TOWN OF PORTERFIELD
0.00867330	\$1,229.11	REG	383311	SCH D OF MARINETTE
0.00075320	\$106.74	VTAE	001300	NORTHEAST WISCONSIN VTAE DISTRICT

Parcel Total: \$2,323.18

LEGAL DESCRIPTION: T31 R22-E S34 GOV LOT 4	PARCEL NO: 026-00767.000	CONTROL NO: 86287
--	--------------------------	-------------------

40.78 \$174,546.50 0.82771129 \$144,474.11

0	\$0.00	STAT	999999	STATE OF WISCONSIN
0.00404330	\$584.15	CNTY	38	MARINETTE COUNTY
0.00292390	\$422.43	MUNI	38026	TOWN OF PORTERFIELD
0.00867330	\$1,253.07	REG	383311	SCH D OF MARINETTE
0.00075320	\$108.82	VTAE	001300	NORTHEAST WISCONSIN VTAE DISTRICT

Parcel Total: \$2,368.47

LEGAL DESCRIPTION: T31 R22-E S34 GOV LOT 05	PARCEL NO: 026-00768.000	CONTROL NO: 86288
---	--------------------------	-------------------

32.2 \$137,823.18 0.82771129 \$114,077.80

0	\$0.00	STAT	999999	STATE OF WISCONSIN
0.00404330	\$461.25	CNTY	38	MARINETTE COUNTY
0.00292390	\$333.55	MUNI	38026	TOWN OF PORTERFIELD
0.00867330	\$989.43	REG	383311	SCH D OF MARINETTE
0.00075320	\$85.92	VTAE	001300	NORTHEAST WISCONSIN VTAE DISTRICT

Parcel Total: \$1,870.15



State of Wisconsin / Department of Natural Resources

Tony Evers , Governor

Adam N Payne , Secretary

5/22/2023

Chapter 70.114 - Aids Payment Worksheet For Tax Year 2022(Payment Year 2023) - Payment Due January 31, 2023

3833 of 7056

File Number Total: \$36,288.02

FILE NO: NF 784 C

DATE OF PURCHASE: 12/09/2004

GRANTOR: Wisconsin Public Service Cor

LEGAL DESCRIPTION: T31 R22-E S27 PT GV LT 06

PARCEL NO: 026-00597.000

CONTROL NO: 93650

10.45 \$31,793.28 0.82771129 \$26,315.65

0	\$0.00	STAT	999999	STATE OF WISCONSIN
0.00404330	\$106.40	CNTY	38	MARINETTE COUNTY
0.00292390	\$76.94	MUNI	38026	TOWN OF PORTERFIELD
0.00867330	\$228.24	REG	383311	SCH D OF MARINETTE
0.00075320	\$19.82	VTAE	001300	NORTHEAST WISCONSIN VTAE DISTRICT

Parcel Total: \$431.40

LEGAL DESCRIPTION: T31 R22-E S28 PT GV LT 01

PARCEL NO: 026-00632.000

CONTROL NO: 93651

3.58 \$10,890.67 0.82771129 \$9,014.33

0	\$0.00	STAT	999999	STATE OF WISCONSIN
0.00404330	\$36.45	CNTY	38	MARINETTE COUNTY
0.00292390	\$26.36	MUNI	38026	TOWN OF PORTERFIELD
0.00867330	\$78.18	REG	383311	SCH D OF MARINETTE
0.00075320	\$6.79	VTAE	001300	NORTHEAST WISCONSIN VTAE DISTRICT

Parcel Total: \$147.78



State of Wisconsin / Department of Natural Resources

Tony Evers , Governor

Adam N Payne , Secretary

5/22/2023

Chapter 70.114 - Aids Payment Worksheet For Tax Year 2022(Payment Year 2023) - Payment Due January 31, 2023

3834 of 7056

LEGAL DESCRIPTION: T31 R22-E S28 PT GV LT 2	PARCEL NO: 026-00634.000	CONTROL NO: 93652
---	--------------------------	-------------------

0.15 \$455.17 0.82771129 \$376.75

0 \$0.00 STAT 999999 STATE OF WISCONSIN

0.00404330 \$1.52 CNTY 38 MARINETTE COUNTY

0.00292390 \$1.10 MUNI 38026 TOWN OF PORTERFIELD

0.00867330 \$3.27 REG 383311 SCH D OF MARINETTE

0.00075320 \$0.28 VTAE 001300 NORTHEAST WISCONSIN VTAE DISTRICT

Parcel Total: \$6.17

LEGAL DESCRIPTION: T31 R22-E S33 PT GV LT 05	PARCEL NO: 026-00735.000	CONTROL NO: 93653
--	--------------------------	-------------------

36.94 \$112,386.95 0.82771129 \$93,023.95

0 \$0.00 STAT 999999 STATE OF WISCONSIN

0.00404330 \$376.12 CNTY 38 MARINETTE COUNTY

0.00292390 \$271.99 MUNI 38026 TOWN OF PORTERFIELD

0.00867330 \$806.83 REG 383311 SCH D OF MARINETTE

0.00075320 \$70.07 VTAE 001300 NORTHEAST WISCONSIN VTAE DISTRICT

Parcel Total: \$1,525.01

LEGAL DESCRIPTION: T31 R22-E S34 PT GV LT 01	PARCEL NO: 026-00761.000	CONTROL NO: 93654
--	--------------------------	-------------------

0.99 \$3,010.81 0.82771129 \$2,492.08

0 \$0.00 STAT 999999 STATE OF WISCONSIN

0.00404330 \$10.08 CNTY 38 MARINETTE COUNTY

0.00292390 \$7.29 MUNI 38026 TOWN OF PORTERFIELD

0.00867330 \$21.61 REG 383311 SCH D OF MARINETTE

0.00075320 \$1.88 VTAE 001300 NORTHEAST WISCONSIN VTAE DISTRICT

Parcel Total: \$40.86



State of Wisconsin / Department of Natural Resources

Tony Evers , Governor

Adam N Payne , Secretary

5/22/2023

Chapter 70.114 - Aids Payment Worksheet For Tax Year 2022(Payment Year 2023) - Payment Due January 31, 2023

3835 of 7056

LEGAL DESCRIPTION: T31 R22-E S34 PT GV LT 03	PARCEL NO: 026-00765.000	CONTROL NO: 93655
--	--------------------------	-------------------

54.9	\$167,028.79	0.82771129	\$138,251.62
------	--------------	------------	--------------

0	\$0.00	STAT	999999	STATE OF WISCONSIN
0.00404330	\$558.99	CNTY	38	MARINETTE COUNTY
0.00292390	\$404.24	MUNI	38026	TOWN OF PORTERFIELD
0.00867330	\$1,199.10	REG	383311	SCH D OF MARINETTE
0.00075320	\$104.13	VTAE	001300	NORTHEAST WISCONSIN VTAE DISTRICT

Parcel Total:	\$2,266.46
---------------	------------

File Number Total:	\$4,417.68
--------------------	------------

FILE NO: NF 835 A	DATE OF PURCHASE: 05/01/2006	GRANTOR: TOWN OF PORTERFIELD
-------------------	------------------------------	------------------------------

LEGAL DESCRIPTION: T31 R22-E S34 PT GV LT 4	PARCEL NO: 026-00767.001	CONTROL NO: 95422
---	--------------------------	-------------------

1.6	\$25,479.33	0.82771129	\$21,089.53
-----	-------------	------------	-------------

0	\$0.00	STAT	999999	STATE OF WISCONSIN
0.00404330	\$85.27	CNTY	38	MARINETTE COUNTY
0.00292390	\$61.66	MUNI	38026	TOWN OF PORTERFIELD
0.00867330	\$182.92	REG	383311	SCH D OF MARINETTE
0.00075320	\$15.88	VTAE	001300	NORTHEAST WISCONSIN VTAE DISTRICT

Parcel Total:	\$345.73
---------------	----------

File Number Total:	\$345.73
--------------------	----------



State of Wisconsin / Department of Natural Resources

Tony Evers , Governor

Adam N Payne , Secretary

5/22/2023

Chapter 70.114 - Aids Payment Worksheet For Tax Year 2022(Payment Year 2023) - Payment Due January 31, 2023

3836 of 7056

FILE NO: NF 30231 *				DATE OF PURCHASE: 03/24/2021				GRANTOR: Michael R. & Lisa C. Lindbo			
LEGAL DESCRIPTION: T31 R22-E S28 PT OF SENE				PARCEL NO: 02600611000				CONTROL NO: 135135			
29.59	\$67,335.77	0.82771129	\$55,734.57								
				0	\$0.00	STAT	999999	STATE OF WISCONSIN			
				0.00404330	\$225.35	CNTY	38	MARINETTE COUNTY			
				0.00292390	\$162.96	MUNI	38026	TOWN OF PORTERFIELD			
				0.00867330	\$483.40	REG	383311	SCH D OF MARINETTE			
				0.00075320	\$41.98	VTAE	001300	NORTHEAST WISCONSIN VTAE DISTRICT			
Parcel Total:					\$913.69						

LEGAL DESCRIPTION: T31 R22-E S28 NENE				PARCEL NO: 02600608000				CONTROL NO: 135136			
40.6	\$91,227.62	0.82771129	\$75,510.13								
				0	\$0.00	STAT	999999	STATE OF WISCONSIN			
				0.00404330	\$305.31	CNTY	38	MARINETTE COUNTY			
				0.00292390	\$220.79	MUNI	38026	TOWN OF PORTERFIELD			
				0.00867330	\$654.92	REG	383311	SCH D OF MARINETTE			
				0.00075320	\$56.88	VTAE	001300	NORTHEAST WISCONSIN VTAE DISTRICT			
Parcel Total:					\$1,237.90						

File Number Total:	\$2,151.59
--------------------	------------

Municipality Total:	\$43,203.02
---------------------	-------------



State of Wisconsin / Department of Natural Resources

Tony Evers , Governor

Adam N Payne , Secretary

5/22/2023

Chapter 70.114 - Aids Payment Worksheet For Tax Year 2022(Payment Year 2023) - Payment Due January 31, 2023

3837 of 7056

DETAIL FOR TOWN OF SILVER CLIFF, MARINETTE COUNTY

Acres	Est. Adjust. Purch. Price	Level of Assessment	Adjusted Local Value	Net Gen. Tax Rate	Calc. Aid Pay Amount	----- Taxing Jurisdiction -----		
						Type	Code	Description
FILE NO: NF 784 *		DATE OF PURCHASE: 12/28/2001			GRANTOR: Wisconsin Public Service Cor			
LEGAL DESCRIPTION: T34 R18-E S31 NESW				PARCEL NO: 030-01802.000		CONTROL NO: 86289		
36	\$170,943.17	0.71569764	\$122,343.62					
				0	\$0.00	STAT	999999	STATE OF WISCONSIN
				0.00470640	\$575.80	CNTY	38	MARINETTE COUNTY
				0.00155510	\$190.26	MUNI	38030	TOWN OF SILVER CLIFF
				0.00618970	\$757.27	REG	386230	SCH D OF WAUSAUKEE
				0.00087670	\$107.26	VTAE	001300	NORTHEAST WISCONSIN VTAE DISTRICT
Parcel Total:					\$1,630.59			

LEGAL DESCRIPTION: T34 R18-E S31 PT OF NWSW				PARCEL NO: 030-01803.000		CONTROL NO: 86290		
1.34	\$6,361.39	0.71569764	\$4,552.84					
				0	\$0.00	STAT	999999	STATE OF WISCONSIN
				0.00470640	\$21.43	CNTY	38	MARINETTE COUNTY
				0.00155510	\$7.08	MUNI	38030	TOWN OF SILVER CLIFF
				0.00618970	\$28.18	REG	386230	SCH D OF WAUSAUKEE
				0.00087670	\$3.99	VTAE	001300	NORTHEAST WISCONSIN VTAE DISTRICT
Parcel Total:					\$60.68			



State of Wisconsin / Department of Natural Resources

Tony Evers , Governor

Adam N Payne , Secretary

5/22/2023

Chapter 70.114 - Aids Payment Worksheet For Tax Year 2022(Payment Year 2023) - Payment Due January 31, 2023

3838 of 7056

LEGAL DESCRIPTION: T34 R18-E S31 PT OF SWSW	PARCEL NO: 030-01804.000	CONTROL NO: 86291
---	--------------------------	-------------------

18 \$85,471.58 0.71569764 \$61,171.81

0 \$0.00 STAT 999999 STATE OF WISCONSIN

0.00470640 \$287.90 CNTY 38 MARINETTE COUNTY

0.00155510 \$95.13 MUNI 38030 TOWN OF SILVER CLIFF

0.00618970 \$378.63 REG 386230 SCH D OF WAUSAUKEE

0.00087670 \$53.63 VTAE 001300 NORTHEAST WISCONSIN VTAE DISTRICT

Parcel Total: \$815.29

LEGAL DESCRIPTION: T34 R18-E S31 SESW	PARCEL NO: 030-01805.000	CONTROL NO: 86292
---------------------------------------	--------------------------	-------------------

40 \$189,937.05 0.71569764 \$135,937.50

0 \$0.00 STAT 999999 STATE OF WISCONSIN

0.00470640 \$639.78 CNTY 38 MARINETTE COUNTY

0.00155510 \$211.40 MUNI 38030 TOWN OF SILVER CLIFF

0.00618970 \$841.41 REG 386230 SCH D OF WAUSAUKEE

0.00087670 \$119.18 VTAE 001300 NORTHEAST WISCONSIN VTAE DISTRICT

Parcel Total: \$1,811.77

LEGAL DESCRIPTION: T34 R18-E S31 NESE	PARCEL NO: 030-01806.000	CONTROL NO: 86293
---------------------------------------	--------------------------	-------------------

40 \$189,937.05 0.71569764 \$135,937.50

0 \$0.00 STAT 999999 STATE OF WISCONSIN

0.00470640 \$639.78 CNTY 38 MARINETTE COUNTY

0.00155510 \$211.40 MUNI 38030 TOWN OF SILVER CLIFF

0.00618970 \$841.41 REG 386230 SCH D OF WAUSAUKEE

0.00087670 \$119.18 VTAE 001300 NORTHEAST WISCONSIN VTAE DISTRICT

Parcel Total: \$1,811.77



State of Wisconsin / Department of Natural Resources

Tony Evers , Governor

Adam N Payne , Secretary

5/22/2023

Chapter 70.114 - Aids Payment Worksheet For Tax Year 2022(Payment Year 2023) - Payment Due January 31, 2023

3839 of 7056

LEGAL DESCRIPTION: T34 R18-E S31 SWSE	PARCEL NO: 030-01812.000	CONTROL NO: 86294
---------------------------------------	--------------------------	-------------------

40	\$189,937.05	0.71569764	\$135,937.50	
----	--------------	------------	--------------	--

0	\$0.00	STAT	999999	STATE OF WISCONSIN
0.00470640	\$639.78	CNTY	38	MARINETTE COUNTY
0.00155510	\$211.40	MUNI	38030	TOWN OF SILVER CLIFF
0.00618970	\$841.41	REG	386230	SCH D OF WAUSAUKEE
0.00087670	\$119.18	VTAE	001300	NORTHEAST WISCONSIN VTAE DISTRICT

Parcel Total:	\$1,811.77
---------------	------------

LEGAL DESCRIPTION: T34 R18-E S31 SESE	PARCEL NO: 030-01813.000	CONTROL NO: 86295
---------------------------------------	--------------------------	-------------------

40	\$189,937.05	0.71569764	\$135,937.50	
----	--------------	------------	--------------	--

0	\$0.00	STAT	999999	STATE OF WISCONSIN
0.00470640	\$639.78	CNTY	38	MARINETTE COUNTY
0.00155510	\$211.40	MUNI	38030	TOWN OF SILVER CLIFF
0.00618970	\$841.41	REG	386230	SCH D OF WAUSAUKEE
0.00087670	\$119.18	VTAE	001300	NORTHEAST WISCONSIN VTAE DISTRICT

Parcel Total:	\$1,811.77
---------------	------------

File Number Total:	\$9,753.64
--------------------	------------



State of Wisconsin / Department of Natural Resources

Tony Evers , Governor

Adam N Payne , Secretary

5/22/2023

Chapter 70.114 - Aids Payment Worksheet For Tax Year 2022(Payment Year 2023) - Payment Due January 31, 2023

3840 of 7056

FILE NO: NF 784 B	DATE OF PURCHASE: 12/30/2003	GRANTOR: Wisconsin Public Service Cor
LEGAL DESCRIPTION: T34 R18-E S32 NWSW	PARCEL NO: 030-01834.000	CONTROL NO: 91642
40	\$149,322.58	0.71569764 \$106,869.82
	0	\$0.00 STAT 999999 STATE OF WISCONSIN
	0.00470640	\$502.98 CNTY 38 MARINETTE COUNTY
	0.00155510	\$166.20 MUNI 38030 TOWN OF SILVER CLIFF
	0.00618970	\$661.49 REG 386230 SCH D OF WAUSAUKEE
	0.00087670	\$93.69 VTAE 001300 NORTHEAST WISCONSIN VTAE DISTRICT
Parcel Total:		\$1,424.36

LEGAL DESCRIPTION: T34 R18-E S32 SWSW	PARCEL NO: 030-01835.000	CONTROL NO: 91643
40	\$149,322.58	0.71569764 \$106,869.82
	0	\$0.00 STAT 999999 STATE OF WISCONSIN
	0.00470640	\$502.98 CNTY 38 MARINETTE COUNTY
	0.00155510	\$166.20 MUNI 38030 TOWN OF SILVER CLIFF
	0.00618970	\$661.49 REG 386230 SCH D OF WAUSAUKEE
	0.00087670	\$93.69 VTAE 001300 NORTHEAST WISCONSIN VTAE DISTRICT
Parcel Total:		\$1,424.36

File Number Total:	\$2,848.72
--------------------	------------



State of Wisconsin / Department of Natural Resources

Tony Evers , Governor

Adam N Payne , Secretary

5/22/2023

Chapter 70.114 - Aids Payment Worksheet For Tax Year 2022(Payment Year 2023) - Payment Due January 31, 2023

3841 of 7056

FILE NO: NF 784 C		DATE OF PURCHASE: 12/09/2004		GRANTOR: Wisconsin Public Service Cor	
LEGAL DESCRIPTION: T34 R17-E S36 SESE		PARCEL NO: 030-00903.000		CONTROL NO: 93512	
38.85	\$124,140.94	0.71569764	\$88,847.38		
		0	\$0.00	STAT 999999	STATE OF WISCONSIN
		0.00470640	\$418.16	CNTY 38	MARINETTE COUNTY
		0.00155510	\$138.17	MUNI 38030	TOWN OF SILVER CLIFF
		0.00618970	\$549.94	REG 386230	SCH D OF WAUSAUKEE
		0.00087670	\$77.89	VTAE 001300	NORTHEAST WISCONSIN VTAE DISTRICT
Parcel Total:			\$1,184.16		

LEGAL DESCRIPTION: T34 R18-E S31 PT OF NWSW		PARCEL NO: 030-01803.001		CONTROL NO: 93513	
35.98	\$114,968.92	0.71569764	\$82,282.99		
		0	\$0.00	STAT 999999	STATE OF WISCONSIN
		0.00470640	\$387.26	CNTY 38	MARINETTE COUNTY
		0.00155510	\$127.96	MUNI 38030	TOWN OF SILVER CLIFF
		0.00618970	\$509.31	REG 386230	SCH D OF WAUSAUKEE
		0.00087670	\$72.14	VTAE 001300	NORTHEAST WISCONSIN VTAE DISTRICT
Parcel Total:			\$1,096.67		



State of Wisconsin / Department of Natural Resources

Tony Evers , Governor

Adam N Payne , Secretary

5/22/2023

Chapter 70.114 - Aids Payment Worksheet For Tax Year 2022(Payment Year 2023) - Payment Due January 31, 2023

3842 of 7056

LEGAL DESCRIPTION: T34 R18-E S31 PT OF SWSW	PARCEL NO: 030-01804.001	CONTROL NO: 93514
---	--------------------------	-------------------

17.62	\$56,302.79	0.71569764	\$40,295.77	
-------	-------------	------------	-------------	--

0	\$0.00	STAT	999999	STATE OF WISCONSIN
0.00470640	\$189.65	CNTY	38	MARINETTE COUNTY
0.00155510	\$62.67	MUNI	38030	TOWN OF SILVER CLIFF
0.00618970	\$249.42	REG	386230	SCH D OF WAUSAUKEE
0.00087670	\$35.33	VTAE	001300	NORTHEAST WISCONSIN VTAE DISTRICT

Parcel Total:	\$537.07
---------------	----------

File Number Total:	\$2,817.90
--------------------	------------

FILE NO: NF 30189 *	DATE OF PURCHASE: 08/11/2017	GRANTOR: Thomas J. Rolfs Family Found
---------------------	------------------------------	---------------------------------------

LEGAL DESCRIPTION: T34 R17-E S22 PT OF SESE	PARCEL NO: 030-00476-000	CONTROL NO: 133961
---	--------------------------	--------------------

10	\$121,228.96	0.71569764	\$86,763.28	
----	--------------	------------	-------------	--

0	\$0.00	STAT	999999	STATE OF WISCONSIN
0.00470640	\$408.35	CNTY	38	MARINETTE COUNTY
0.00155510	\$134.93	MUNI	38030	TOWN OF SILVER CLIFF
0.00618970	\$537.04	REG	386230	SCH D OF WAUSAUKEE
0.00087670	\$76.07	VTAE	001300	NORTHEAST WISCONSIN VTAE DISTRICT

Parcel Total:	\$1,156.39
---------------	------------



State of Wisconsin / Department of Natural Resources

Tony Evers , Governor

Adam N Payne , Secretary

5/22/2023

Chapter 70.114 - Aids Payment Worksheet For Tax Year 2022(Payment Year 2023) - Payment Due January 31, 2023

3843 of 7056

LEGAL DESCRIPTION: T34 R17-E S23 PT OF SWSW PARCEL NO: 030-00494-000 CONTROL NO: 133962

1.9 \$24,750.96 0.71569764 \$17,714.20

0 \$0.00 STAT 999999 STATE OF WISCONSIN

0.00470640 \$83.37 CNTY 38 MARINETTE COUNTY

0.00155510 \$27.55 MUNI 38030 TOWN OF SILVER CLIFF

0.00618970 \$109.65 REG 386230 SCH D OF WAUSAUKEE

0.00087670 \$15.53 VTAE 001300 NORTHEAST WISCONSIN VTAE DISTRICT

Parcel Total: \$236.10

File Number Total: \$1,392.49

Municipality Total: \$16,812.75



State of Wisconsin / Department of Natural Resources

Tony Evers , Governor

Adam N Payne , Secretary

5/22/2023

Chapter 70.114 - Aids Payment Worksheet For Tax Year 2022(Payment Year 2023) - Payment Due January 31, 2023

3844 of 7056

DETAIL FOR TOWN OF STEPHENSON, MARINETTE COUNTY

Acres	Est. Adjust. Purch. Price	Level of Assessment	Adjusted Local Value	Net Gen. Tax Rate	Calc. Aid Pay Amount	Taxing Jurisdiction Type	Code	Description
FILE NO: NF 784 *			DATE OF PURCHASE: 12/28/2001			GRANTOR: Wisconsin Public Service Cor		
LEGAL DESCRIPTION: T32 R18-E S01 PT OF SWNE				PARCEL NO: 032-0005.001		CONTROL NO: 86296		
12	\$57,157.85	0.75554683	\$43,185.43	0	\$0.00	STAT	999999	STATE OF WISCONSIN
				0.00428660	\$185.12	CNTY	38	MARINETTE COUNTY
				0.001401	\$60.50	MUNI	38032	TOWN OF STEPHENSON
				0.00578480	\$249.82	REG	381232	SCH D OF CRIVITZ
				0.00079850	\$34.48	VTAE	001300	NORTHEAST WISCONSIN VTAE DISTRICT
Parcel Total:					\$529.92			

LEGAL DESCRIPTION: T32 R18-E S01 GOV LOT 3				PARCEL NO: 032-00011.000		CONTROL NO: 86297		
3	\$14,288.59	0.75554683	\$10,795.70	0	\$0.00	STAT	999999	STATE OF WISCONSIN
				0.00428660	\$46.28	CNTY	38	MARINETTE COUNTY
				0.001401	\$15.13	MUNI	38032	TOWN OF STEPHENSON
				0.00578480	\$62.45	REG	381232	SCH D OF CRIVITZ
				0.00079850	\$8.62	VTAE	001300	NORTHEAST WISCONSIN VTAE DISTRICT
Parcel Total:					\$132.48			



State of Wisconsin / Department of Natural Resources

Tony Evers , Governor

Adam N Payne , Secretary

5/22/2023

Chapter 70.114 - Aids Payment Worksheet For Tax Year 2022(Payment Year 2023) - Payment Due January 31, 2023

3845 of 7056

LEGAL DESCRIPTION: T32 R18-E S01 GOV LOT 8				PARCEL NO: 032-00017.000			CONTROL NO: 86298		
32.26	\$153,662.46	0.75554683	\$116,099.19						
			0	\$0.00	STAT	999999	STATE OF WISCONSIN		
			0.00428660	\$497.67	CNTY	38	MARINETTE COUNTY		
			0.001401	\$162.66	MUNI	38032	TOWN OF STEPHENSON		
			0.00578480	\$671.61	REG	381232	SCH D OF CRIVITZ		
			0.00079850	\$92.70	VTAE	001300	NORTHEAST WISCONSIN VTAE DISTRICT		
Parcel Total:				\$1,424.64					

LEGAL DESCRIPTION: T32 R18-E S01 GOV LOT 7				PARCEL NO: 032-00015.000			CONTROL NO: 86299		
39.68	\$189,005.91	0.75554683	\$142,802.82						
			0	\$0.00	STAT	999999	STATE OF WISCONSIN		
			0.00428660	\$612.14	CNTY	38	MARINETTE COUNTY		
			0.001401	\$200.07	MUNI	38032	TOWN OF STEPHENSON		
			0.00578480	\$826.09	REG	381232	SCH D OF CRIVITZ		
			0.00079850	\$114.03	VTAE	001300	NORTHEAST WISCONSIN VTAE DISTRICT		
Parcel Total:				\$1,752.33					

LEGAL DESCRIPTION: T32 R18-E S01 NWSE				PARCEL NO: 032-00010.000			CONTROL NO: 86300		
32.2	\$153,376.76	0.75554683	\$115,883.33						
			0	\$0.00	STAT	999999	STATE OF WISCONSIN		
			0.00428660	\$496.75	CNTY	38	MARINETTE COUNTY		
			0.001401	\$162.36	MUNI	38032	TOWN OF STEPHENSON		
			0.00578480	\$670.37	REG	381232	SCH D OF CRIVITZ		
			0.00079850	\$92.53	VTAE	001300	NORTHEAST WISCONSIN VTAE DISTRICT		
Parcel Total:				\$1,422.01					



State of Wisconsin / Department of Natural Resources

Tony Evers , Governor

Adam N Payne , Secretary

5/22/2023

Chapter 70.114 - Aids Payment Worksheet For Tax Year 2022(Payment Year 2023) - Payment Due January 31, 2023

3846 of 7056

LEGAL DESCRIPTION: T32 R18-E S01 GOV LOT 9				PARCEL NO: 032-00019.000				CONTROL NO: 86301			
30.84	\$146,897.94	0.75554683	\$110,988.27								
				0	\$0.00	STAT	999999	STATE OF WISCONSIN			
				0.00428660	\$475.77	CNTY	38	MARINETTE COUNTY			
				0.001401	\$155.50	MUNI	38032	TOWN OF STEPHENSON			
				0.00578480	\$642.05	REG	381232	SCH D OF CRIVITZ			
				0.00079850	\$88.62	VTAE	001300	NORTHEAST WISCONSIN VTAE DISTRICT			
Parcel Total:					\$1,361.94						

LEGAL DESCRIPTION: T32 R18-E S01 GOV LOT 1				PARCEL NO: 032-00009.000				CONTROL NO: 86302			
35.9	\$171,001.45	0.75554683	\$129,199.60								
				0	\$0.00	STAT	999999	STATE OF WISCONSIN			
				0.00428660	\$553.83	CNTY	38	MARINETTE COUNTY			
				0.001401	\$181.01	MUNI	38032	TOWN OF STEPHENSON			
				0.00578480	\$747.40	REG	381232	SCH D OF CRIVITZ			
				0.00079850	\$103.16	VTAE	001300	NORTHEAST WISCONSIN VTAE DISTRICT			
Parcel Total:					\$1,585.40						

LEGAL DESCRIPTION: T32 R18-E S02 PT OF NWNW				PARCEL NO: 032-00058.000				CONTROL NO: 86303			
9	\$42,869.26	0.75554683	\$32,389.73								
				0	\$0.00	STAT	999999	STATE OF WISCONSIN			
				0.00428660	\$138.84	CNTY	38	MARINETTE COUNTY			
				0.001401	\$45.38	MUNI	38032	TOWN OF STEPHENSON			
				0.00578480	\$187.37	REG	381232	SCH D OF CRIVITZ			
				0.00079850	\$25.86	VTAE	001300	NORTHEAST WISCONSIN VTAE DISTRICT			
Parcel Total:					\$397.45						



State of Wisconsin / Department of Natural Resources

Tony Evers , Governor

Adam N Payne , Secretary

5/22/2023

Chapter 70.114 - Aids Payment Worksheet For Tax Year 2022(Payment Year 2023) - Payment Due January 31, 2023

3847 of 7056

LEGAL DESCRIPTION: T32 R18-E S02 PT OF NWSW	PARCEL NO: 032-00062.000	CONTROL NO: 86304
---	--------------------------	-------------------

15 \$71,448.19 0.75554683 \$53,982.45

0	\$0.00	STAT	999999	STATE OF WISCONSIN
0.00428660	\$231.40	CNTY	38	MARINETTE COUNTY
0.001401	\$75.63	MUNI	38032	TOWN OF STEPHENSON
0.00578480	\$312.28	REG	381232	SCH D OF CRIVITZ
0.00079850	\$43.10	VTAE	001300	NORTHEAST WISCONSIN VTAE DISTRICT

Parcel Total: \$662.41

LEGAL DESCRIPTION: T32 R18-E S03 PT OF SENE	PARCEL NO: 032-00102.000	CONTROL NO: 86305
---	--------------------------	-------------------

20.67 \$98,455.75 0.75554683 \$74,387.93

0	\$0.00	STAT	999999	STATE OF WISCONSIN
0.00428660	\$318.87	CNTY	38	MARINETTE COUNTY
0.001401	\$104.22	MUNI	38032	TOWN OF STEPHENSON
0.00578480	\$430.32	REG	381232	SCH D OF CRIVITZ
0.00079850	\$59.40	VTAE	001300	NORTHEAST WISCONSIN VTAE DISTRICT

Parcel Total: \$912.81

LEGAL DESCRIPTION: T32 R18-E S03 PT OF NENE	PARCEL NO: 032-00099.000	CONTROL NO: 86306
---	--------------------------	-------------------

28 \$133,370.64 0.75554683 \$100,767.77

0	\$0.00	STAT	999999	STATE OF WISCONSIN
0.00428660	\$431.95	CNTY	38	MARINETTE COUNTY
0.001401	\$141.18	MUNI	38032	TOWN OF STEPHENSON
0.00578480	\$582.92	REG	381232	SCH D OF CRIVITZ
0.00079850	\$80.46	VTAE	001300	NORTHEAST WISCONSIN VTAE DISTRICT

Parcel Total: \$1,236.51



State of Wisconsin / Department of Natural Resources

Tony Evers , Governor

Adam N Payne , Secretary

5/22/2023

Chapter 70.114 - Aids Payment Worksheet For Tax Year 2022(Payment Year 2023) - Payment Due January 31, 2023

3848 of 7056

LEGAL DESCRIPTION: T32 R18-E S12 GOV LOT 2	PARCEL NO: 032-00317.000	CONTROL NO: 86307
--	--------------------------	-------------------

27.92 \$132,989.13 0.75554683 \$100,479.51

0	\$0.00	STAT	999999	STATE OF WISCONSIN
0.00428660	\$430.72	CNTY	38	MARINETTE COUNTY
0.001401	\$140.78	MUNI	38032	TOWN OF STEPHENSON
0.00578480	\$581.26	REG	381232	SCH D OF CRIVITZ
0.00079850	\$80.23	VTAE	001300	NORTHEAST WISCONSIN VTAE DISTRICT

Parcel Total: \$1,232.99

LEGAL DESCRIPTION: T32 R18-E S12 GOV LOT 1	PARCEL NO: 032-00318.000	CONTROL NO: 86308
--	--------------------------	-------------------

7.6 \$36,200.55 0.75554683 \$27,351.21

0	\$0.00	STAT	999999	STATE OF WISCONSIN
0.00428660	\$117.24	CNTY	38	MARINETTE COUNTY
0.001401	\$38.32	MUNI	38032	TOWN OF STEPHENSON
0.00578480	\$158.22	REG	381232	SCH D OF CRIVITZ
0.00079850	\$21.84	VTAE	001300	NORTHEAST WISCONSIN VTAE DISTRICT

Parcel Total: \$335.62

LEGAL DESCRIPTION: T32 R19-E S04 GOV LOT 1	PARCEL NO: 032-01091.000	CONTROL NO: 86309
--	--------------------------	-------------------

36.77 \$175,144.13 0.75554683 \$132,329.59

0	\$0.00	STAT	999999	STATE OF WISCONSIN
0.00428660	\$567.25	CNTY	38	MARINETTE COUNTY
0.001401	\$185.40	MUNI	38032	TOWN OF STEPHENSON
0.00578480	\$765.50	REG	381232	SCH D OF CRIVITZ
0.00079850	\$105.66	VTAE	001300	NORTHEAST WISCONSIN VTAE DISTRICT

Parcel Total: \$1,623.81



State of Wisconsin / Department of Natural Resources

Tony Evers , Governor

Adam N Payne , Secretary

5/22/2023

Chapter 70.114 - Aids Payment Worksheet For Tax Year 2022(Payment Year 2023) - Payment Due January 31, 2023

3849 of 7056

LEGAL DESCRIPTION: T32 R19-E S04 GOV LOT 2	PARCEL NO: 032-01092.000	CONTROL NO: 86310
--	--------------------------	-------------------

56.86	\$270,838.67	0.75554683	\$204,631.30
-------	--------------	------------	--------------

0	\$0.00	STAT	999999	STATE OF WISCONSIN
0.00428660	\$877.18	CNTY	38	MARINETTE COUNTY
0.001401	\$286.70	MUNI	38032	TOWN OF STEPHENSON
0.00578480	\$1,183.76	REG	381232	SCH D OF CRIVITZ
0.00079850	\$163.40	VTAE	001300	NORTHEAST WISCONSIN VTAE DISTRICT

Parcel Total:	\$2,511.04
---------------	------------

LEGAL DESCRIPTION: T32 R19-E S04 GOV LOT 3	PARCEL NO: 032-01093.000	CONTROL NO: 86311
--	--------------------------	-------------------

63.78	\$303,800.69	0.75554683	\$229,535.65
-------	--------------	------------	--------------

0	\$0.00	STAT	999999	STATE OF WISCONSIN
0.00428660	\$983.94	CNTY	38	MARINETTE COUNTY
0.001401	\$321.59	MUNI	38032	TOWN OF STEPHENSON
0.00578480	\$1,327.82	REG	381232	SCH D OF CRIVITZ
0.00079850	\$183.28	VTAE	001300	NORTHEAST WISCONSIN VTAE DISTRICT

Parcel Total:	\$2,816.63
---------------	------------

LEGAL DESCRIPTION: T32 R19-E S04 GOV LOT 4	PARCEL NO: 032-01094.000	CONTROL NO: 86312
--	--------------------------	-------------------

54.21	\$258,215.52	0.75554683	\$195,093.91
-------	--------------	------------	--------------

0	\$0.00	STAT	999999	STATE OF WISCONSIN
0.00428660	\$836.30	CNTY	38	MARINETTE COUNTY
0.001401	\$273.34	MUNI	38032	TOWN OF STEPHENSON
0.00578480	\$1,128.59	REG	381232	SCH D OF CRIVITZ
0.00079850	\$155.78	VTAE	001300	NORTHEAST WISCONSIN VTAE DISTRICT

Parcel Total:	\$2,394.01
---------------	------------



State of Wisconsin / Department of Natural Resources

Tony Evers , Governor

Adam N Payne , Secretary

5/22/2023

Chapter 70.114 - Aids Payment Worksheet For Tax Year 2022(Payment Year 2023) - Payment Due January 31, 2023

3850 of 7056

LEGAL DESCRIPTION: T32 R19-E S04 GOV LOT 5				PARCEL NO: 032-01095.000			CONTROL NO: 86313		
60.15	\$286,508.74	0.75554683	\$216,470.77	0	\$0.00	STAT	999999	STATE OF WISCONSIN	
				0.00428660	\$927.93	CNTY	38	MARINETTE COUNTY	
				0.001401	\$303.28	MUNI	38032	TOWN OF STEPHENSON	
				0.00578480	\$1,252.25	REG	381232	SCH D OF CRIVITZ	
				0.00079850	\$172.85	VTAE	001300	NORTHEAST WISCONSIN VTAE DISTRICT	
Parcel Total:					\$2,656.31				

LEGAL DESCRIPTION: T32 R19-E S04 GOV LOT 6				PARCEL NO: 032-01096.000			CONTROL NO: 86314		
49.15	\$234,113.75	0.75554683	\$176,883.90	0	\$0.00	STAT	999999	STATE OF WISCONSIN	
				0.00428660	\$758.24	CNTY	38	MARINETTE COUNTY	
				0.001401	\$247.82	MUNI	38032	TOWN OF STEPHENSON	
				0.00578480	\$1,023.24	REG	381232	SCH D OF CRIVITZ	
				0.00079850	\$141.24	VTAE	001300	NORTHEAST WISCONSIN VTAE DISTRICT	
Parcel Total:					\$2,170.54				

LEGAL DESCRIPTION: T32 R19-E S05 GOV LOT 1				PARCEL NO: 032-01100.000			CONTROL NO: 86315		
37.95	\$180,765.84	0.75554683	\$136,577.06	0	\$0.00	STAT	999999	STATE OF WISCONSIN	
				0.00428660	\$585.46	CNTY	38	MARINETTE COUNTY	
				0.001401	\$191.35	MUNI	38032	TOWN OF STEPHENSON	
				0.00578480	\$790.08	REG	381232	SCH D OF CRIVITZ	
				0.00079850	\$109.06	VTAE	001300	NORTHEAST WISCONSIN VTAE DISTRICT	
Parcel Total:					\$1,675.95				



State of Wisconsin / Department of Natural Resources

Tony Evers , Governor

Adam N Payne , Secretary

5/22/2023

Chapter 70.114 - Aids Payment Worksheet For Tax Year 2022(Payment Year 2023) - Payment Due January 31, 2023

3851 of 7056

LEGAL DESCRIPTION: T32 R19-E S05 GOV LOT 2	PARCEL NO: 032-01101.000	CONTROL NO: 86316
--	--------------------------	-------------------

52.64 \$250,736.74 0.75554683 \$189,443.35

0	\$0.00	STAT	999999	STATE OF WISCONSIN
0.00428660	\$812.07	CNTY	38	MARINETTE COUNTY
0.001401	\$265.42	MUNI	38032	TOWN OF STEPHENSON
0.00578480	\$1,095.90	REG	381232	SCH D OF CRIVITZ
0.00079850	\$151.27	VTAE	001300	NORTHEAST WISCONSIN VTAE DISTRICT

Parcel Total: \$2,324.66

LEGAL DESCRIPTION: T32 R19-E S05 GOV LOT 9	PARCEL NO: 032-01108.000	CONTROL NO: 86317
--	--------------------------	-------------------

2 \$9,525.73 0.75554683 \$7,197.13

0	\$0.00	STAT	999999	STATE OF WISCONSIN
0.00428660	\$30.85	CNTY	38	MARINETTE COUNTY
0.001401	\$10.08	MUNI	38032	TOWN OF STEPHENSON
0.00578480	\$41.63	REG	381232	SCH D OF CRIVITZ
0.00079850	\$5.75	VTAE	001300	NORTHEAST WISCONSIN VTAE DISTRICT

Parcel Total: \$88.31

LEGAL DESCRIPTION: T32 R19-E S05 GOV LOT 10	PARCEL NO: 032-01109.000	CONTROL NO: 86318
---	--------------------------	-------------------

40.29 \$191,909.97 0.75554683 \$144,996.97

0	\$0.00	STAT	999999	STATE OF WISCONSIN
0.00428660	\$621.55	CNTY	38	MARINETTE COUNTY
0.001401	\$203.15	MUNI	38032	TOWN OF STEPHENSON
0.00578480	\$838.78	REG	381232	SCH D OF CRIVITZ
0.00079850	\$115.78	VTAE	001300	NORTHEAST WISCONSIN VTAE DISTRICT

Parcel Total: \$1,779.26



State of Wisconsin / Department of Natural Resources

Tony Evers , Governor

Adam N Payne , Secretary

5/22/2023

Chapter 70.114 - Aids Payment Worksheet For Tax Year 2022(Payment Year 2023) - Payment Due January 31, 2023

3852 of 7056

LEGAL DESCRIPTION: T32 R19-E S06 GOV LOT 1	PARCEL NO: 032-01117.000	CONTROL NO: 86319
--	--------------------------	-------------------

31.78 \$151,375.11 0.75554683 \$114,370.98

0	\$0.00	STAT	999999	STATE OF WISCONSIN
0.00428660	\$490.27	CNTY	38	MARINETTE COUNTY
0.001401	\$160.24	MUNI	38032	TOWN OF STEPHENSON
0.00578480	\$661.62	REG	381232	SCH D OF CRIVITZ
0.00079850	\$91.32	VTAE	001300	NORTHEAST WISCONSIN VTAE DISTRICT

Parcel Total: \$1,403.45

LEGAL DESCRIPTION: T32 R19-E S06 GOV LOT 2	PARCEL NO: 032-01118.000	CONTROL NO: 86320
--	--------------------------	-------------------

36.68 \$174,715.58 0.75554683 \$132,005.80

0	\$0.00	STAT	999999	STATE OF WISCONSIN
0.00428660	\$565.86	CNTY	38	MARINETTE COUNTY
0.001401	\$184.95	MUNI	38032	TOWN OF STEPHENSON
0.00578480	\$763.63	REG	381232	SCH D OF CRIVITZ
0.00079850	\$105.41	VTAE	001300	NORTHEAST WISCONSIN VTAE DISTRICT

Parcel Total: \$1,619.85

LEGAL DESCRIPTION: T32 R19-E S06 GOV LOT 3	PARCEL NO: 032-01119.000	CONTROL NO: 86321
--	--------------------------	-------------------

3.51 \$16,718.80 0.75554683 \$12,631.84

0	\$0.00	STAT	999999	STATE OF WISCONSIN
0.00428660	\$54.15	CNTY	38	MARINETTE COUNTY
0.001401	\$17.70	MUNI	38032	TOWN OF STEPHENSON
0.00578480	\$73.07	REG	381232	SCH D OF CRIVITZ
0.00079850	\$10.09	VTAE	001300	NORTHEAST WISCONSIN VTAE DISTRICT

Parcel Total: \$155.01



State of Wisconsin / Department of Natural Resources

Tony Evers , Governor

Adam N Payne , Secretary

5/22/2023

Chapter 70.114 - Aids Payment Worksheet For Tax Year 2022(Payment Year 2023) - Payment Due January 31, 2023

3853 of 7056

LEGAL DESCRIPTION: T32 R19-E S07 GOV LOT 1	PARCEL NO: 032-01142.000	CONTROL NO: 86322
--	--------------------------	-------------------

27.25	\$129,797.62	0.75554683	\$98,068.18
-------	--------------	------------	-------------

0	\$0.00	STAT	999999	STATE OF WISCONSIN
0.00428660	\$420.38	CNTY	38	MARINETTE COUNTY
0.001401	\$137.40	MUNI	38032	TOWN OF STEPHENSON
0.00578480	\$567.31	REG	381232	SCH D OF CRIVITZ
0.00079850	\$78.31	VTAE	001300	NORTHEAST WISCONSIN VTAE DISTRICT

Parcel Total:	\$1,203.40
---------------	------------

LEGAL DESCRIPTION: T32 R19-E S07 GOV LOT 2	PARCEL NO: 032-011436.000	CONTROL NO: 86323
--	---------------------------	-------------------

52.55	\$250,308.19	0.75554683	\$189,119.56
-------	--------------	------------	--------------

0	\$0.00	STAT	999999	STATE OF WISCONSIN
0.00428660	\$810.69	CNTY	38	MARINETTE COUNTY
0.001401	\$264.96	MUNI	38032	TOWN OF STEPHENSON
0.00578480	\$1,094.02	REG	381232	SCH D OF CRIVITZ
0.00079850	\$151.01	VTAE	001300	NORTHEAST WISCONSIN VTAE DISTRICT

Parcel Total:	\$2,320.68
---------------	------------

LEGAL DESCRIPTION: T32 R19-E S07 GOV LOT 3	PARCEL NO: 032-01145.000	CONTROL NO: 86324
--	--------------------------	-------------------

54.95	\$261,739.76	0.75554683	\$197,756.64
-------	--------------	------------	--------------

0	\$0.00	STAT	999999	STATE OF WISCONSIN
0.00428660	\$847.71	CNTY	38	MARINETTE COUNTY
0.001401	\$277.07	MUNI	38032	TOWN OF STEPHENSON
0.00578480	\$1,143.99	REG	381232	SCH D OF CRIVITZ
0.00079850	\$157.91	VTAE	001300	NORTHEAST WISCONSIN VTAE DISTRICT

Parcel Total:	\$2,426.68
---------------	------------



State of Wisconsin / Department of Natural Resources

Tony Evers , Governor

Adam N Payne , Secretary

5/22/2023

Chapter 70.114 - Aids Payment Worksheet For Tax Year 2022(Payment Year 2023) - Payment Due January 31, 2023

3854 of 7056

LEGAL DESCRIPTION: T32 R19-E S07 GOV LOT 4	PARCEL NO: 032-01146.000	CONTROL NO: 86325
--	--------------------------	-------------------

53.22	\$253,499.69	0.75554683	\$191,530.88
-------	--------------	------------	--------------

0	\$0.00	STAT	999999	STATE OF WISCONSIN
0.00428660	\$821.02	CNTY	38	MARINETTE COUNTY
0.001401	\$268.34	MUNI	38032	TOWN OF STEPHENSON
0.00578480	\$1,107.97	REG	381232	SCH D OF CRIVITZ
0.00079850	\$152.94	VTAE	001300	NORTHEAST WISCONSIN VTAE DISTRICT

Parcel Total:	\$2,350.27
---------------	------------

LEGAL DESCRIPTION: T32 R19-E S07 GOV LOT 5	PARCEL NO: 032-01147.000	CONTROL NO: 86326
--	--------------------------	-------------------

21.36	\$101,743.07	0.75554683	\$76,871.65
-------	--------------	------------	-------------

0	\$0.00	STAT	999999	STATE OF WISCONSIN
0.00428660	\$329.52	CNTY	38	MARINETTE COUNTY
0.001401	\$107.70	MUNI	38032	TOWN OF STEPHENSON
0.00578480	\$444.69	REG	381232	SCH D OF CRIVITZ
0.00079850	\$61.38	VTAE	001300	NORTHEAST WISCONSIN VTAE DISTRICT

Parcel Total:	\$943.29
---------------	----------

LEGAL DESCRIPTION: T32 R19-E S07 GOV LOT 6	PARCEL NO: 032-01148.000	CONTROL NO: 86327
--	--------------------------	-------------------

19.8	\$111,732.19	0.75554683	\$84,418.90
------	--------------	------------	-------------

0	\$0.00	STAT	999999	STATE OF WISCONSIN
0.00428660	\$361.87	CNTY	38	MARINETTE COUNTY
0.001401	\$118.27	MUNI	38032	TOWN OF STEPHENSON
0.00578480	\$488.35	REG	381232	SCH D OF CRIVITZ
0.00079850	\$67.41	VTAE	001300	NORTHEAST WISCONSIN VTAE DISTRICT

Parcel Total:	\$1,035.90
---------------	------------



State of Wisconsin / Department of Natural Resources

Tony Evers , Governor

Adam N Payne , Secretary

5/22/2023

Chapter 70.114 - Aids Payment Worksheet For Tax Year 2022(Payment Year 2023) - Payment Due January 31, 2023

3855 of 7056

LEGAL DESCRIPTION: T32 R19-E S07 GOV LOT 7	PARCEL NO: 032-01149.000	CONTROL NO: 86328
--	--------------------------	-------------------

26.05 \$124,081.84 0.75554683 \$93,749.64

0	\$0.00	STAT	999999	STATE OF WISCONSIN
0.00428660	\$401.87	CNTY	38	MARINETTE COUNTY
0.001401	\$131.35	MUNI	38032	TOWN OF STEPHENSON
0.00578480	\$542.33	REG	381232	SCH D OF CRIVITZ
0.00079850	\$74.86	VTAE	001300	NORTHEAST WISCONSIN VTAE DISTRICT

Parcel Total: \$1,150.41

LEGAL DESCRIPTION: T32 R19-E S07 N1/2 OF SENE	PARCEL NO: 032-01151.000	CONTROL NO: 86329
---	--------------------------	-------------------

20 \$95,264.25 0.75554683 \$71,976.60

0	\$0.00	STAT	999999	STATE OF WISCONSIN
0.00428660	\$308.54	CNTY	38	MARINETTE COUNTY
0.001401	\$100.84	MUNI	38032	TOWN OF STEPHENSON
0.00578480	\$416.37	REG	381232	SCH D OF CRIVITZ
0.00079850	\$57.47	VTAE	001300	NORTHEAST WISCONSIN VTAE DISTRICT

Parcel Total: \$883.22

LEGAL DESCRIPTION: T32 R19-E S08 GOV LOT 2	PARCEL NO: 032-01166.000	CONTROL NO: 86330
--	--------------------------	-------------------

27.6 \$131,464.80 0.75554683 \$99,327.81

0	\$0.00	STAT	999999	STATE OF WISCONSIN
0.00428660	\$425.78	CNTY	38	MARINETTE COUNTY
0.001401	\$139.16	MUNI	38032	TOWN OF STEPHENSON
0.00578480	\$574.59	REG	381232	SCH D OF CRIVITZ
0.00079850	\$79.31	VTAE	001300	NORTHEAST WISCONSIN VTAE DISTRICT

Parcel Total: \$1,218.84



State of Wisconsin / Department of Natural Resources

Tony Evers , Governor

Adam N Payne , Secretary

5/22/2023

Chapter 70.114 - Aids Payment Worksheet For Tax Year 2022(Payment Year 2023) - Payment Due January 31, 2023

3856 of 7056

LEGAL DESCRIPTION: T32 R19-E S09 GOV LOT 1	PARCEL NO: 032-01180.000	CONTROL NO: 86331
--	--------------------------	-------------------

36.55 \$174,097.14 0.75554683 \$131,538.54

0	\$0.00	STAT	999999	STATE OF WISCONSIN
0.00428660	\$563.86	CNTY	38	MARINETTE COUNTY
0.001401	\$184.29	MUNI	38032	TOWN OF STEPHENSON
0.00578480	\$760.93	REG	381232	SCH D OF CRIVITZ
0.00079850	\$105.03	VTAE	001300	NORTHEAST WISCONSIN VTAE DISTRICT

Parcel Total: \$1,614.11

LEGAL DESCRIPTION: T32 R19-E S09 GOV LOT 2	PARCEL NO: 032-01181.000	CONTROL NO: 86332
--	--------------------------	-------------------

53.49 \$254,785.35 0.75554683 \$192,502.26

0	\$0.00	STAT	999999	STATE OF WISCONSIN
0.00428660	\$825.19	CNTY	38	MARINETTE COUNTY
0.001401	\$269.70	MUNI	38032	TOWN OF STEPHENSON
0.00578480	\$1,113.59	REG	381232	SCH D OF CRIVITZ
0.00079850	\$153.71	VTAE	001300	NORTHEAST WISCONSIN VTAE DISTRICT

Parcel Total: \$2,362.19

LEGAL DESCRIPTION: T32 R19-E S09 GOV LOT 3	PARCEL NO: 032-01182.000	CONTROL NO: 86333
--	--------------------------	-------------------

60.15 \$286,508.74 0.75554683 \$216,470.77

0	\$0.00	STAT	999999	STATE OF WISCONSIN
0.00428660	\$927.93	CNTY	38	MARINETTE COUNTY
0.001401	\$303.28	MUNI	38032	TOWN OF STEPHENSON
0.00578480	\$1,252.25	REG	381232	SCH D OF CRIVITZ
0.00079850	\$172.85	VTAE	001300	NORTHEAST WISCONSIN VTAE DISTRICT

Parcel Total: \$2,656.31



State of Wisconsin / Department of Natural Resources

Tony Evers , Governor

Adam N Payne , Secretary

5/22/2023

Chapter 70.114 - Aids Payment Worksheet For Tax Year 2022(Payment Year 2023) - Payment Due January 31, 2023

3857 of 7056

LEGAL DESCRIPTION: T32 R19-E S09 GOV LOT 4	PARCEL NO: 032-01183.000	CONTROL NO: 86334
--	--------------------------	-------------------

56.16 \$267,504.32 0.75554683 \$202,112.04

0	\$0.00	STAT	999999	STATE OF WISCONSIN
0.00428660	\$866.38	CNTY	38	MARINETTE COUNTY
0.001401	\$283.17	MUNI	38032	TOWN OF STEPHENSON
0.00578480	\$1,169.18	REG	381232	SCH D OF CRIVITZ
0.00079850	\$161.38	VTAE	001300	NORTHEAST WISCONSIN VTAE DISTRICT

Parcel Total: \$2,480.11

LEGAL DESCRIPTION: T32 R19-E S09 GOV LOT 5	PARCEL NO: 032-01184.000	CONTROL NO: 86335
--	--------------------------	-------------------

56.65 \$269,838.72 0.75554683 \$203,875.78

0	\$0.00	STAT	999999	STATE OF WISCONSIN
0.00428660	\$873.94	CNTY	38	MARINETTE COUNTY
0.001401	\$285.64	MUNI	38032	TOWN OF STEPHENSON
0.00578480	\$1,179.39	REG	381232	SCH D OF CRIVITZ
0.00079850	\$162.79	VTAE	001300	NORTHEAST WISCONSIN VTAE DISTRICT

Parcel Total: \$2,501.76

LEGAL DESCRIPTION: T32 R19-E S09 GOV LOT 6	PARCEL NO: 032-01185.000	CONTROL NO: 86336
--	--------------------------	-------------------

43.71 \$208,201.96 0.75554683 \$157,306.33

0	\$0.00	STAT	999999	STATE OF WISCONSIN
0.00428660	\$674.31	CNTY	38	MARINETTE COUNTY
0.001401	\$220.39	MUNI	38032	TOWN OF STEPHENSON
0.00578480	\$909.99	REG	381232	SCH D OF CRIVITZ
0.00079850	\$125.61	VTAE	001300	NORTHEAST WISCONSIN VTAE DISTRICT

Parcel Total: \$1,930.30



State of Wisconsin / Department of Natural Resources

Tony Evers , Governor

Adam N Payne , Secretary

5/22/2023

Chapter 70.114 - Aids Payment Worksheet For Tax Year 2022(Payment Year 2023) - Payment Due January 31, 2023

3858 of 7056

LEGAL DESCRIPTION: T32 R19-E S09 GOV LOT 7	PARCEL NO: 032-01186.000	CONTROL NO: 86337
--	--------------------------	-------------------

60.37 \$287,557.48 0.75554683 \$217,263.14

0	\$0.00	STAT	999999	STATE OF WISCONSIN
0.00428660	\$931.33	CNTY	38	MARINETTE COUNTY
0.001401	\$304.40	MUNI	38032	TOWN OF STEPHENSON
0.00578480	\$1,256.83	REG	381232	SCH D OF CRIVITZ
0.00079850	\$173.48	VTAE	001300	NORTHEAST WISCONSIN VTAE DISTRICT

Parcel Total: \$2,666.04

LEGAL DESCRIPTION: T32 R19-E S09 GOV LOT 8	PARCEL NO: 032-01187.000	CONTROL NO: 86338
--	--------------------------	-------------------

34.6 \$164,808.33 0.75554683 \$124,520.41

0	\$0.00	STAT	999999	STATE OF WISCONSIN
0.00428660	\$533.77	CNTY	38	MARINETTE COUNTY
0.001401	\$174.46	MUNI	38032	TOWN OF STEPHENSON
0.00578480	\$720.33	REG	381232	SCH D OF CRIVITZ
0.00079850	\$99.43	VTAE	001300	NORTHEAST WISCONSIN VTAE DISTRICT

Parcel Total: \$1,527.99

LEGAL DESCRIPTION: T32 R19-E S09 NESW	PARCEL NO: 032-01189.000	CONTROL NO: 86339
---------------------------------------	--------------------------	-------------------

40 \$190,530.24 0.75554683 \$143,954.52

0	\$0.00	STAT	999999	STATE OF WISCONSIN
0.00428660	\$617.08	CNTY	38	MARINETTE COUNTY
0.001401	\$201.69	MUNI	38032	TOWN OF STEPHENSON
0.00578480	\$832.75	REG	381232	SCH D OF CRIVITZ
0.00079850	\$114.95	VTAE	001300	NORTHEAST WISCONSIN VTAE DISTRICT

Parcel Total: \$1,766.47



State of Wisconsin / Department of Natural Resources

Tony Evers , Governor

Adam N Payne , Secretary

5/22/2023

Chapter 70.114 - Aids Payment Worksheet For Tax Year 2022(Payment Year 2023) - Payment Due January 31, 2023

3859 of 7056

LEGAL DESCRIPTION: T32 R19-E S09 NESW	PARCEL NO: 032-01193.000	CONTROL NO: 86340
---------------------------------------	--------------------------	-------------------

40	\$190,530.24	0.75554683	\$143,954.52
----	--------------	------------	--------------

0	\$0.00	STAT	999999	STATE OF WISCONSIN
0.00428660	\$617.08	CNTY	38	MARINETTE COUNTY
0.001401	\$201.69	MUNI	38032	TOWN OF STEPHENSON
0.00578480	\$832.75	REG	381232	SCH D OF CRIVITZ
0.00079850	\$114.95	VTAE	001300	NORTHEAST WISCONSIN VTAE DISTRICT

Parcel Total:	\$1,766.47
---------------	------------

LEGAL DESCRIPTION: T32 R19-E S15 GOV LOT 1	PARCEL NO: 032-01305.000	CONTROL NO: 86341
--	--------------------------	-------------------

19.65	\$93,598.81	0.75554683	\$70,718.29
-------	-------------	------------	-------------

0	\$0.00	STAT	999999	STATE OF WISCONSIN
0.00428660	\$303.14	CNTY	38	MARINETTE COUNTY
0.001401	\$99.08	MUNI	38032	TOWN OF STEPHENSON
0.00578480	\$409.09	REG	381232	SCH D OF CRIVITZ
0.00079850	\$56.47	VTAE	001300	NORTHEAST WISCONSIN VTAE DISTRICT

Parcel Total:	\$867.78
---------------	----------

LEGAL DESCRIPTION: T32 R19-E S15 GOV LOT 2	PARCEL NO: 032-01306.000	CONTROL NO: 86342
--	--------------------------	-------------------

20.8	\$99,074.19	0.75554683	\$74,855.19
------	-------------	------------	-------------

0	\$0.00	STAT	999999	STATE OF WISCONSIN
0.00428660	\$320.88	CNTY	38	MARINETTE COUNTY
0.001401	\$104.88	MUNI	38032	TOWN OF STEPHENSON
0.00578480	\$433.02	REG	381232	SCH D OF CRIVITZ
0.00079850	\$59.77	VTAE	001300	NORTHEAST WISCONSIN VTAE DISTRICT

Parcel Total:	\$918.55
---------------	----------



State of Wisconsin / Department of Natural Resources

Tony Evers , Governor

Adam N Payne , Secretary

5/22/2023

Chapter 70.114 - Aids Payment Worksheet For Tax Year 2022(Payment Year 2023) - Payment Due January 31, 2023

3860 of 7056

LEGAL DESCRIPTION: T32 R19-E S15 GOV LOT 3				PARCEL NO: 032-01307.000				CONTROL NO: 86343	
53.4	\$254,356.79	0.75554683	\$192,178.47	0	\$0.00	STAT	999999	STATE OF WISCONSIN	
				0.00428660	\$823.80	CNTY	38	MARINETTE COUNTY	
				0.001401	\$269.25	MUNI	38032	TOWN OF STEPHENSON	
				0.00578480	\$1,111.72	REG	381232	SCH D OF CRIVITZ	
				0.00079850	\$153.45	VTAE	001300	NORTHEAST WISCONSIN VTAE DISTRICT	
Parcel Total:				\$2,358.22					

LEGAL DESCRIPTION: T32 R19-E S15 GOV LOT 4				PARCEL NO: 032-01308.000				CONTROL NO: 86344	
53.8	\$256,262.64	0.75554683	\$193,618.42	0	\$0.00	STAT	999999	STATE OF WISCONSIN	
				0.00428660	\$829.97	CNTY	38	MARINETTE COUNTY	
				0.001401	\$271.27	MUNI	38032	TOWN OF STEPHENSON	
				0.00578480	\$1,120.05	REG	381232	SCH D OF CRIVITZ	
				0.00079850	\$154.60	VTAE	001300	NORTHEAST WISCONSIN VTAE DISTRICT	
Parcel Total:				\$2,375.89					

LEGAL DESCRIPTION: T32 R19-E S15 GOV LOT 5				PARCEL NO: 032-01309.000				CONTROL NO: 86345	
39.16	\$186,529.45	0.75554683	\$140,931.73	0	\$0.00	STAT	999999	STATE OF WISCONSIN	
				0.00428660	\$604.12	CNTY	38	MARINETTE COUNTY	
				0.001401	\$197.45	MUNI	38032	TOWN OF STEPHENSON	
				0.00578480	\$815.27	REG	381232	SCH D OF CRIVITZ	
				0.00079850	\$112.53	VTAE	001300	NORTHEAST WISCONSIN VTAE DISTRICT	
Parcel Total:				\$1,729.37					



State of Wisconsin / Department of Natural Resources

Tony Evers , Governor

Adam N Payne , Secretary

5/22/2023

Chapter 70.114 - Aids Payment Worksheet For Tax Year 2022(Payment Year 2023) - Payment Due January 31, 2023

3861 of 7056

LEGAL DESCRIPTION: T32 R19-E S16 GOV LOT 1	PARCEL NO: 032-01313.000	CONTROL NO: 86346
--	--------------------------	-------------------

20.1 \$95,741.61 0.75554683 \$72,337.27

0	\$0.00	STAT	999999	STATE OF WISCONSIN
0.00428660	\$310.08	CNTY	38	MARINETTE COUNTY
0.001401	\$101.35	MUNI	38032	TOWN OF STEPHENSON
0.00578480	\$418.46	REG	381232	SCH D OF CRIVITZ
0.00079850	\$57.76	VTAE	001300	NORTHEAST WISCONSIN VTAE DISTRICT

Parcel Total: \$887.65

LEGAL DESCRIPTION: T32 R19-E S16 GOV LOT 2	PARCEL NO: 032-01314.000	CONTROL NO: 86347
--	--------------------------	-------------------

39.98 \$190,435.33 0.75554683 \$143,882.81

0	\$0.00	STAT	999999	STATE OF WISCONSIN
0.00428660	\$616.77	CNTY	38	MARINETTE COUNTY
0.001401	\$201.59	MUNI	38032	TOWN OF STEPHENSON
0.00578480	\$832.34	REG	381232	SCH D OF CRIVITZ
0.00079850	\$114.89	VTAE	001300	NORTHEAST WISCONSIN VTAE DISTRICT

Parcel Total: \$1,765.59

LEGAL DESCRIPTION: T32 R19-E S16 GOV LOT 3	PARCEL NO: 032-01315.000	CONTROL NO: 86348
--	--------------------------	-------------------

53.65 \$255,548.38 0.75554683 \$193,078.77

0	\$0.00	STAT	999999	STATE OF WISCONSIN
0.00428660	\$827.66	CNTY	38	MARINETTE COUNTY
0.001401	\$270.51	MUNI	38032	TOWN OF STEPHENSON
0.00578480	\$1,116.93	REG	381232	SCH D OF CRIVITZ
0.00079850	\$154.17	VTAE	001300	NORTHEAST WISCONSIN VTAE DISTRICT

Parcel Total: \$2,369.27



State of Wisconsin / Department of Natural Resources

Tony Evers , Governor

Adam N Payne , Secretary

5/22/2023

Chapter 70.114 - Aids Payment Worksheet For Tax Year 2022(Payment Year 2023) - Payment Due January 31, 2023

3862 of 7056

LEGAL DESCRIPTION: T32 R19-E S16 GOV LOT 4	PARCEL NO: 032-01316.000	CONTROL NO: 86349
--	--------------------------	-------------------

45.34 \$215,964.70 0.75554683 \$163,171.44

0	\$0.00	STAT	999999	STATE OF WISCONSIN
0.00428660	\$699.46	CNTY	38	MARINETTE COUNTY
0.001401	\$228.61	MUNI	38032	TOWN OF STEPHENSON
0.00578480	\$943.92	REG	381232	SCH D OF CRIVITZ
0.00079850	\$130.29	VTAE	001300	NORTHEAST WISCONSIN VTAE DISTRICT

Parcel Total: \$2,002.28

LEGAL DESCRIPTION: T32 R19-E S16 GOV LOT 5	PARCEL NO: 032-01317.000	CONTROL NO: 86350
--	--------------------------	-------------------

39.1 \$186,242.96 0.75554683 \$140,715.28

0	\$0.00	STAT	999999	STATE OF WISCONSIN
0.00428660	\$603.20	CNTY	38	MARINETTE COUNTY
0.001401	\$197.15	MUNI	38032	TOWN OF STEPHENSON
0.00578480	\$814.01	REG	381232	SCH D OF CRIVITZ
0.00079850	\$112.36	VTAE	001300	NORTHEAST WISCONSIN VTAE DISTRICT

Parcel Total: \$1,726.72

LEGAL DESCRIPTION: T32 R19-E S16 GOV LOT 6	PARCEL NO: 032-01319.000	CONTROL NO: 86351
--	--------------------------	-------------------

11.75 \$55,968.01 0.75554683 \$42,286.45

0	\$0.00	STAT	999999	STATE OF WISCONSIN
0.00428660	\$181.27	CNTY	38	MARINETTE COUNTY
0.001401	\$59.25	MUNI	38032	TOWN OF STEPHENSON
0.00578480	\$244.62	REG	381232	SCH D OF CRIVITZ
0.00079850	\$33.77	VTAE	001300	NORTHEAST WISCONSIN VTAE DISTRICT

Parcel Total: \$518.91



State of Wisconsin / Department of Natural Resources

Tony Evers , Governor

Adam N Payne , Secretary

5/22/2023

Chapter 70.114 - Aids Payment Worksheet For Tax Year 2022(Payment Year 2023) - Payment Due January 31, 2023

3863 of 7056

LEGAL DESCRIPTION: T32 R19-E S16 GOV LOT 7	PARCEL NO: 032-01320.000	CONTROL NO: 86352
--	--------------------------	-------------------

58.11 \$276,793.12 0.75554683 \$209,130.17

0	\$0.00	STAT	999999	STATE OF WISCONSIN
0.00428660	\$896.46	CNTY	38	MARINETTE COUNTY
0.001401	\$293.00	MUNI	38032	TOWN OF STEPHENSON
0.00578480	\$1,209.78	REG	381232	SCH D OF CRIVITZ
0.00079850	\$166.99	VTAE	001300	NORTHEAST WISCONSIN VTAE DISTRICT

Parcel Total: \$2,566.23

LEGAL DESCRIPTION: T32 R19-E S16 GOV LOT 8	PARCEL NO: 032-01321.000	CONTROL NO: 86353
--	--------------------------	-------------------

28.05 \$133,609.31 0.75554683 \$100,948.09

0	\$0.00	STAT	999999	STATE OF WISCONSIN
0.00428660	\$432.73	CNTY	38	MARINETTE COUNTY
0.001401	\$141.43	MUNI	38032	TOWN OF STEPHENSON
0.00578480	\$583.97	REG	381232	SCH D OF CRIVITZ
0.00079850	\$80.61	VTAE	001300	NORTHEAST WISCONSIN VTAE DISTRICT

Parcel Total: \$1,238.74

LEGAL DESCRIPTION: T32 R19-E S16 GOV LOT 9	PARCEL NO: 032-01322.000	CONTROL NO: 86354
--	--------------------------	-------------------

58.05 \$276,507.42 0.75554683 \$208,914.30

0	\$0.00	STAT	999999	STATE OF WISCONSIN
0.00428660	\$895.54	CNTY	38	MARINETTE COUNTY
0.001401	\$292.70	MUNI	38032	TOWN OF STEPHENSON
0.00578480	\$1,208.53	REG	381232	SCH D OF CRIVITZ
0.00079850	\$166.82	VTAE	001300	NORTHEAST WISCONSIN VTAE DISTRICT

Parcel Total: \$2,563.59



State of Wisconsin / Department of Natural Resources

Tony Evers , Governor

Adam N Payne , Secretary

5/22/2023

Chapter 70.114 - Aids Payment Worksheet For Tax Year 2022(Payment Year 2023) - Payment Due January 31, 2023

3864 of 7056

LEGAL DESCRIPTION: T32 R19-E S16 GOV LOT 10				PARCEL NO: 032-01323.000				CONTROL NO: 86355	
52.47	\$249,928.41	0.75554683	\$188,832.62						
				0	\$0.00	STAT	999999	STATE OF WISCONSIN	
				0.00428660	\$809.46	CNTY	38	MARINETTE COUNTY	
				0.001401	\$264.56	MUNI	38032	TOWN OF STEPHENSON	
				0.00578480	\$1,092.36	REG	381232	SCH D OF CRIVITZ	
				0.00079850	\$150.78	VTAE	001300	NORTHEAST WISCONSIN VTAE DISTRICT	
Parcel Total:				\$2,317.16					

LEGAL DESCRIPTION: T32 R19-E S16 PT OF SENE				PARCEL NO: 032-01327.000				CONTROL NO: 86356	
11	\$52,394.99	0.75554683	\$39,586.87						
				0	\$0.00	STAT	999999	STATE OF WISCONSIN	
				0.00428660	\$169.69	CNTY	38	MARINETTE COUNTY	
				0.001401	\$55.46	MUNI	38032	TOWN OF STEPHENSON	
				0.00578480	\$229.00	REG	381232	SCH D OF CRIVITZ	
				0.00079850	\$31.61	VTAE	001300	NORTHEAST WISCONSIN VTAE DISTRICT	
Parcel Total:				\$485.76					

LEGAL DESCRIPTION: T32 R19-E S22 GOV LOT 1				PARCEL NO: 032-01438.000				CONTROL NO: 86357	
31.39	\$149,518.04	0.75554683	\$112,967.88						
				0	\$0.00	STAT	999999	STATE OF WISCONSIN	
				0.00428660	\$484.25	CNTY	38	MARINETTE COUNTY	
				0.001401	\$158.27	MUNI	38032	TOWN OF STEPHENSON	
				0.00578480	\$653.50	REG	381232	SCH D OF CRIVITZ	
				0.00079850	\$90.20	VTAE	001300	NORTHEAST WISCONSIN VTAE DISTRICT	
Parcel Total:				\$1,386.22					



State of Wisconsin / Department of Natural Resources

Tony Evers , Governor

Adam N Payne , Secretary

5/22/2023

Chapter 70.114 - Aids Payment Worksheet For Tax Year 2022(Payment Year 2023) - Payment Due January 31, 2023

3865 of 7056

LEGAL DESCRIPTION: T32 R19-E S22 GOV LOT 2	PARCEL NO: 032-01439.000	CONTROL NO: 86358
--	--------------------------	-------------------

62.6	\$298,178.98	0.75554683	\$225,288.18
------	--------------	------------	--------------

0	\$0.00	STAT	999999	STATE OF WISCONSIN
0.00428660	\$965.73	CNTY	38	MARINETTE COUNTY
0.001401	\$315.64	MUNI	38032	TOWN OF STEPHENSON
0.00578480	\$1,303.25	REG	381232	SCH D OF CRIVITZ
0.00079850	\$179.89	VTAE	001300	NORTHEAST WISCONSIN VTAE DISTRICT

Parcel Total:	\$2,764.51
---------------	------------

LEGAL DESCRIPTION: T32 R19-E S22 GOV LOT 3	PARCEL NO: 032-01440.000	CONTROL NO: 86359
--	--------------------------	-------------------

27.9	\$132,895.05	0.75554683	\$100,408.44
------	--------------	------------	--------------

0	\$0.00	STAT	999999	STATE OF WISCONSIN
0.00428660	\$430.41	CNTY	38	MARINETTE COUNTY
0.001401	\$140.68	MUNI	38032	TOWN OF STEPHENSON
0.00578480	\$580.85	REG	381232	SCH D OF CRIVITZ
0.00079850	\$80.18	VTAE	001300	NORTHEAST WISCONSIN VTAE DISTRICT

Parcel Total:	\$1,232.12
---------------	------------

LEGAL DESCRIPTION: T32 R19-E S22 GOV LOT 4	PARCEL NO: 032-01441.000	CONTROL NO: 86360
--	--------------------------	-------------------

56.5	\$269,124.46	0.75554683	\$203,336.13
------	--------------	------------	--------------

0	\$0.00	STAT	999999	STATE OF WISCONSIN
0.00428660	\$871.63	CNTY	38	MARINETTE COUNTY
0.001401	\$284.88	MUNI	38032	TOWN OF STEPHENSON
0.00578480	\$1,176.26	REG	381232	SCH D OF CRIVITZ
0.00079850	\$162.36	VTAE	001300	NORTHEAST WISCONSIN VTAE DISTRICT

Parcel Total:	\$2,495.13
---------------	------------



State of Wisconsin / Department of Natural Resources

Tony Evers , Governor

Adam N Payne , Secretary

5/22/2023

Chapter 70.114 - Aids Payment Worksheet For Tax Year 2022(Payment Year 2023) - Payment Due January 31, 2023

3866 of 7056

LEGAL DESCRIPTION: T32 R19-E S22 GOV LOT 5	PARCEL NO: 032-01442.000	CONTROL NO: 86361
--	--------------------------	-------------------

57.2	\$272,457.07	0.75554683	\$205,854.08	
------	--------------	------------	--------------	--

0	\$0.00	STAT	999999	STATE OF WISCONSIN
0.00428660	\$882.42	CNTY	38	MARINETTE COUNTY
0.001401	\$288.41	MUNI	38032	TOWN OF STEPHENSON
0.00578480	\$1,190.83	REG	381232	SCH D OF CRIVITZ
0.00079850	\$164.37	VTAE	001300	NORTHEAST WISCONSIN VTAE DISTRICT

Parcel Total:	\$2,526.03
---------------	------------

LEGAL DESCRIPTION: T32 R19-E S22 GOV LOT 6	PARCEL NO: 032-01443.000	CONTROL NO: 86362
--	--------------------------	-------------------

45.6	\$217,203.32	0.75554683	\$164,107.28	
------	--------------	------------	--------------	--

0	\$0.00	STAT	999999	STATE OF WISCONSIN
0.00428660	\$703.47	CNTY	38	MARINETTE COUNTY
0.001401	\$229.92	MUNI	38032	TOWN OF STEPHENSON
0.00578480	\$949.33	REG	381232	SCH D OF CRIVITZ
0.00079850	\$131.04	VTAE	001300	NORTHEAST WISCONSIN VTAE DISTRICT

Parcel Total:	\$2,013.76
---------------	------------

LEGAL DESCRIPTION: T32 R19-E S22 GOV LOT 7	PARCEL NO: 032-01444.000	CONTROL NO: 86363
--	--------------------------	-------------------

51.5	\$245,306.66	0.75554683	\$185,340.67	
------	--------------	------------	--------------	--

0	\$0.00	STAT	999999	STATE OF WISCONSIN
0.00428660	\$794.49	CNTY	38	MARINETTE COUNTY
0.001401	\$259.67	MUNI	38032	TOWN OF STEPHENSON
0.00578480	\$1,072.16	REG	381232	SCH D OF CRIVITZ
0.00079850	\$147.99	VTAE	001300	NORTHEAST WISCONSIN VTAE DISTRICT

Parcel Total:	\$2,274.31
---------------	------------



State of Wisconsin / Department of Natural Resources

Tony Evers , Governor

Adam N Payne , Secretary

5/22/2023

Chapter 70.114 - Aids Payment Worksheet For Tax Year 2022(Payment Year 2023) - Payment Due January 31, 2023

3867 of 7056

LEGAL DESCRIPTION: T32 R19-E S22 GOV LOT 8	PARCEL NO: 032-01445.000	CONTROL NO: 86364
--	--------------------------	-------------------

41.47	\$197,531.68	0.75554683	\$149,244.43
-------	--------------	------------	--------------

0	\$0.00	STAT	999999	STATE OF WISCONSIN
0.00428660	\$639.76	CNTY	38	MARINETTE COUNTY
0.001401	\$209.10	MUNI	38032	TOWN OF STEPHENSON
0.00578480	\$863.35	REG	381232	SCH D OF CRIVITZ
0.00079850	\$119.17	VTAE	001300	NORTHEAST WISCONSIN VTAE DISTRICT

Parcel Total:	\$1,831.38
---------------	------------

LEGAL DESCRIPTION: T32 R19-E S22 NWNW	PARCEL NO: 032-01446.000	CONTROL NO: 86365
---------------------------------------	--------------------------	-------------------

40	\$190,530.24	0.75554683	\$143,954.52
----	--------------	------------	--------------

0	\$0.00	STAT	999999	STATE OF WISCONSIN
0.00428660	\$617.08	CNTY	38	MARINETTE COUNTY
0.001401	\$201.69	MUNI	38032	TOWN OF STEPHENSON
0.00578480	\$832.75	REG	381232	SCH D OF CRIVITZ
0.00079850	\$114.95	VTAE	001300	NORTHEAST WISCONSIN VTAE DISTRICT

Parcel Total:	\$1,766.47
---------------	------------

LEGAL DESCRIPTION: T32 R19-E S22 SENW	PARCEL NO: 032-01448.000	CONTROL NO: 86366
---------------------------------------	--------------------------	-------------------

40	\$190,530.24	0.75554683	\$143,954.52
----	--------------	------------	--------------

0	\$0.00	STAT	999999	STATE OF WISCONSIN
0.00428660	\$617.08	CNTY	38	MARINETTE COUNTY
0.001401	\$201.69	MUNI	38032	TOWN OF STEPHENSON
0.00578480	\$832.75	REG	381232	SCH D OF CRIVITZ
0.00079850	\$114.95	VTAE	001300	NORTHEAST WISCONSIN VTAE DISTRICT

Parcel Total:	\$1,766.47
---------------	------------



State of Wisconsin / Department of Natural Resources

Tony Evers , Governor

Adam N Payne , Secretary

5/22/2023

Chapter 70.114 - Aids Payment Worksheet For Tax Year 2022(Payment Year 2023) - Payment Due January 31, 2023

3868 of 7056

LEGAL DESCRIPTION: T32 R19-E S27 GOV LOT 1				PARCEL NO: 032-01658.000				CONTROL NO: 86367	
7.05	\$33,580.46	0.75554683	\$25,371.61						
				0	\$0.00	STAT	999999	STATE OF WISCONSIN	
				0.00428660	\$108.76	CNTY	38	MARINETTE COUNTY	
				0.001401	\$35.55	MUNI	38032	TOWN OF STEPHENSON	
				0.00578480	\$146.77	REG	381232	SCH D OF CRIVITZ	
				0.00079850	\$20.26	VTAE	001300	NORTHEAST WISCONSIN VTAE DISTRICT	
Parcel Total:					\$311.34				

LEGAL DESCRIPTION: T32 R19-E S27 GOV LOT 2				PARCEL NO: 032.01659.000				CONTROL NO: 86368	
6.35	\$30,246.10	0.75554683	\$22,852.35						
				0	\$0.00	STAT	999999	STATE OF WISCONSIN	
				0.00428660	\$97.96	CNTY	38	MARINETTE COUNTY	
				0.001401	\$32.02	MUNI	38032	TOWN OF STEPHENSON	
				0.00578480	\$132.20	REG	381232	SCH D OF CRIVITZ	
				0.00079850	\$18.25	VTAE	001300	NORTHEAST WISCONSIN VTAE DISTRICT	
Parcel Total:					\$280.43				

LEGAL DESCRIPTION: T33 R18-E S01 PT OF NESW				PARCEL NO: 032-03101.000				CONTROL NO: 86369	
37.81	\$180,098.62	0.75554683	\$136,072.94						
				0	\$0.00	STAT	999999	STATE OF WISCONSIN	
				0.00428660	\$583.30	CNTY	38	MARINETTE COUNTY	
				0.001401	\$190.64	MUNI	38032	TOWN OF STEPHENSON	
				0.00578480	\$787.16	REG	381232	SCH D OF CRIVITZ	
				0.00079850	\$108.65	VTAE	001300	NORTHEAST WISCONSIN VTAE DISTRICT	
Parcel Total:					\$1,669.75				



State of Wisconsin / Department of Natural Resources

Tony Evers , Governor

Adam N Payne , Secretary

5/22/2023

Chapter 70.114 - Aids Payment Worksheet For Tax Year 2022(Payment Year 2023) - Payment Due January 31, 2023

3869 of 7056

LEGAL DESCRIPTION: T33 R18-E S01 PT OF SESW	PARCEL NO: 032-03104.000	CONTROL NO: 86370
---	--------------------------	-------------------

36.98	\$176,144.09	0.75554683	\$133,085.11
-------	--------------	------------	--------------

0	\$0.00	STAT	999999	STATE OF WISCONSIN
0.00428660	\$570.49	CNTY	38	MARINETTE COUNTY
0.001401	\$186.46	MUNI	38032	TOWN OF STEPHENSON
0.00578480	\$769.87	REG	381232	SCH D OF CRIVITZ
0.00079850	\$106.27	VTAE	001300	NORTHEAST WISCONSIN VTAE DISTRICT

Parcel Total:	\$1,633.09
---------------	------------

LEGAL DESCRIPTION: T33 R18-E S02 GOV LOT 02	PARCEL NO: 032-03170.000	CONTROL NO: 86371
---	--------------------------	-------------------

30.4	\$144,802.21	0.75554683	\$109,404.85
------	--------------	------------	--------------

0	\$0.00	STAT	999999	STATE OF WISCONSIN
0.00428660	\$468.98	CNTY	38	MARINETTE COUNTY
0.001401	\$153.28	MUNI	38032	TOWN OF STEPHENSON
0.00578480	\$632.89	REG	381232	SCH D OF CRIVITZ
0.00079850	\$87.36	VTAE	001300	NORTHEAST WISCONSIN VTAE DISTRICT

Parcel Total:	\$1,342.51
---------------	------------

LEGAL DESCRIPTION: T33 R18-E S05 GOV LOT 01	PARCEL NO: 032-03272.000	CONTROL NO: 86372
---	--------------------------	-------------------

0.74	\$3,524.24	0.75554683	\$2,662.73
------	------------	------------	------------

0	\$0.00	STAT	999999	STATE OF WISCONSIN
0.00428660	\$11.41	CNTY	38	MARINETTE COUNTY
0.001401	\$3.73	MUNI	38032	TOWN OF STEPHENSON
0.00578480	\$15.40	REG	381232	SCH D OF CRIVITZ
0.00079850	\$2.13	VTAE	001300	NORTHEAST WISCONSIN VTAE DISTRICT

Parcel Total:	\$32.67
---------------	---------



State of Wisconsin / Department of Natural Resources

Tony Evers , Governor

Adam N Payne , Secretary

5/22/2023

Chapter 70.114 - Aids Payment Worksheet For Tax Year 2022(Payment Year 2023) - Payment Due January 31, 2023

3870 of 7056

LEGAL DESCRIPTION: T33 R18-E S06 PT OF NWNE PARCEL NO: 032-03291.000 CONTROL NO: 86373

34 \$161,951.31 0.75554683 \$122,361.80

0	\$0.00	STAT	999999	STATE OF WISCONSIN
0.00428660	\$524.52	CNTY	38	MARINETTE COUNTY
0.001401	\$171.43	MUNI	38032	TOWN OF STEPHENSON
0.00578480	\$707.84	REG	381232	SCH D OF CRIVITZ
0.00079850	\$97.70	VTAE	001300	NORTHEAST WISCONSIN VTAE DISTRICT

Parcel Total: \$1,501.49

LEGAL DESCRIPTION: T33 R18-E S06 GOV LOT 03 PARCEL NO: 032-03294.000 CONTROL NO: 86374

40 \$190,530.24 0.75554683 \$143,954.52

0	\$0.00	STAT	999999	STATE OF WISCONSIN
0.00428660	\$617.08	CNTY	38	MARINETTE COUNTY
0.001401	\$201.69	MUNI	38032	TOWN OF STEPHENSON
0.00578480	\$832.75	REG	381232	SCH D OF CRIVITZ
0.00079850	\$114.95	VTAE	001300	NORTHEAST WISCONSIN VTAE DISTRICT

Parcel Total: \$1,766.47

LEGAL DESCRIPTION: T33 R18-E S06 GOV LOT 04 PARCEL NO: 032-03295.000 CONTROL NO: 86375

44.15 \$210,297.69 0.75554683 \$158,889.75

0	\$0.00	STAT	999999	STATE OF WISCONSIN
0.00428660	\$681.10	CNTY	38	MARINETTE COUNTY
0.001401	\$222.61	MUNI	38032	TOWN OF STEPHENSON
0.00578480	\$919.15	REG	381232	SCH D OF CRIVITZ
0.00079850	\$126.87	VTAE	001300	NORTHEAST WISCONSIN VTAE DISTRICT

Parcel Total: \$1,949.73



State of Wisconsin / Department of Natural Resources

Tony Evers , Governor

Adam N Payne , Secretary

5/22/2023

Chapter 70.114 - Aids Payment Worksheet For Tax Year 2022(Payment Year 2023) - Payment Due January 31, 2023

3871 of 7056

LEGAL DESCRIPTION: T33 R18-E S06 GOV LOT 05	PARCEL NO: 032-03296.000	CONTROL NO: 86376
---	--------------------------	-------------------

48.78	\$232,350.76	0.75554683	\$175,551.88
-------	--------------	------------	--------------

0	\$0.00	STAT	999999	STATE OF WISCONSIN
0.00428660	\$752.53	CNTY	38	MARINETTE COUNTY
0.001401	\$245.96	MUNI	38032	TOWN OF STEPHENSON
0.00578480	\$1,015.54	REG	381232	SCH D OF CRIVITZ
0.00079850	\$140.18	VTAE	001300	NORTHEAST WISCONSIN VTAE DISTRICT

Parcel Total:	\$2,154.21
---------------	------------

LEGAL DESCRIPTION: T33 R18-E S06 PT OF FRAC NENW	PARCEL NO: 032-03301.000	CONTROL NO: 86377
--	--------------------------	-------------------

40	\$190,530.24	0.75554683	\$143,954.52
----	--------------	------------	--------------

0	\$0.00	STAT	999999	STATE OF WISCONSIN
0.00428660	\$617.08	CNTY	38	MARINETTE COUNTY
0.001401	\$201.69	MUNI	38032	TOWN OF STEPHENSON
0.00578480	\$832.75	REG	381232	SCH D OF CRIVITZ
0.00079850	\$114.95	VTAE	001300	NORTHEAST WISCONSIN VTAE DISTRICT

Parcel Total:	\$1,766.47
---------------	------------

LEGAL DESCRIPTION: T33 R18-E S06 NWNW	PARCEL NO: 032-03302.000	CONTROL NO: 86378
---------------------------------------	--------------------------	-------------------

40	\$190,530.24	0.75554683	\$143,954.52
----	--------------	------------	--------------

0	\$0.00	STAT	999999	STATE OF WISCONSIN
0.00428660	\$617.08	CNTY	38	MARINETTE COUNTY
0.001401	\$201.69	MUNI	38032	TOWN OF STEPHENSON
0.00578480	\$832.75	REG	381232	SCH D OF CRIVITZ
0.00079850	\$114.95	VTAE	001300	NORTHEAST WISCONSIN VTAE DISTRICT

Parcel Total:	\$1,766.47
---------------	------------



State of Wisconsin / Department of Natural Resources

Tony Evers , Governor

Adam N Payne , Secretary

5/22/2023

Chapter 70.114 - Aids Payment Worksheet For Tax Year 2022(Payment Year 2023) - Payment Due January 31, 2023

3872 of 7056

LEGAL DESCRIPTION: T33 R18-E S08 GOV LOT 03				PARCEL NO: 032-03330.000				CONTROL NO: 86379			
18	\$85,738.52	0.75554683	\$64,779.47								
				0	\$0.00	STAT	999999	STATE OF WISCONSIN			
				0.00428660	\$277.69	CNTY	38	MARINETTE COUNTY			
				0.001401	\$90.76	MUNI	38032	TOWN OF STEPHENSON			
				0.00578480	\$374.74	REG	381232	SCH D OF CRIVITZ			
				0.00079850	\$51.73	VTAE	001300	NORTHEAST WISCONSIN VTAE DISTRICT			
Parcel Total:					\$794.92						

LEGAL DESCRIPTION: T33 R18-E S08 PT GV LT 04				PARCEL NO: 032-03331.000				CONTROL NO: 86380			
3.5	\$16,671.77	0.75554683	\$12,596.30								
				0	\$0.00	STAT	999999	STATE OF WISCONSIN			
				0.00428660	\$54.00	CNTY	38	MARINETTE COUNTY			
				0.001401	\$17.65	MUNI	38032	TOWN OF STEPHENSON			
				0.00578480	\$72.87	REG	381232	SCH D OF CRIVITZ			
				0.00079850	\$10.06	VTAE	001300	NORTHEAST WISCONSIN VTAE DISTRICT			
Parcel Total:					\$154.58						

LEGAL DESCRIPTION: T33 R18-E S08 GOV LOT 05				PARCEL NO: 032-03332.000				CONTROL NO: 86381			
24.36	\$116,031.66	0.75554683	\$87,667.35								
				0	\$0.00	STAT	999999	STATE OF WISCONSIN			
				0.00428660	\$375.80	CNTY	38	MARINETTE COUNTY			
				0.001401	\$122.83	MUNI	38032	TOWN OF STEPHENSON			
				0.00578480	\$507.14	REG	381232	SCH D OF CRIVITZ			
				0.00079850	\$70.00	VTAE	001300	NORTHEAST WISCONSIN VTAE DISTRICT			
Parcel Total:					\$1,075.77						



State of Wisconsin / Department of Natural Resources

Tony Evers , Governor

Adam N Payne , Secretary

5/22/2023

Chapter 70.114 - Aids Payment Worksheet For Tax Year 2022(Payment Year 2023) - Payment Due January 31, 2023

3873 of 7056

LEGAL DESCRIPTION: T33 R18-E S08 GOV LOT 06				PARCEL NO: 032-03333.000				CONTROL NO: 86382			
2	\$9,525.73	0.75554683	\$7,197.13								
				0	\$0.00	STAT	999999	STATE OF WISCONSIN			
				0.00428660	\$30.85	CNTY	38	MARINETTE COUNTY			
				0.001401	\$10.08	MUNI	38032	TOWN OF STEPHENSON			
				0.00578480	\$41.63	REG	381232	SCH D OF CRIVITZ			
				0.00079850	\$5.75	VTAE	001300	NORTHEAST WISCONSIN VTAE DISTRICT			
				Parcel Total:	\$88.31						

LEGAL DESCRIPTION: T33 R18-E S08 SENW				PARCEL NO: 032-03336.000				CONTROL NO: 86384			
40	\$190,530.24	0.75554683	\$143,954.52								
				0	\$0.00	STAT	999999	STATE OF WISCONSIN			
				0.00428660	\$617.08	CNTY	38	MARINETTE COUNTY			
				0.001401	\$201.69	MUNI	38032	TOWN OF STEPHENSON			
				0.00578480	\$832.75	REG	381232	SCH D OF CRIVITZ			
				0.00079850	\$114.95	VTAE	001300	NORTHEAST WISCONSIN VTAE DISTRICT			
				Parcel Total:	\$1,766.47						

LEGAL DESCRIPTION: T33 R18-E S09 PT GV LT 8				PARCEL NO: 032-03351.000				CONTROL NO: 86389			
8	\$38,104.65	0.75554683	\$28,789.85								
				0	\$0.00	STAT	999999	STATE OF WISCONSIN			
				0.00428660	\$123.41	CNTY	38	MARINETTE COUNTY			
				0.001401	\$40.34	MUNI	38032	TOWN OF STEPHENSON			
				0.00578480	\$166.54	REG	381232	SCH D OF CRIVITZ			
				0.00079850	\$22.99	VTAE	001300	NORTHEAST WISCONSIN VTAE DISTRICT			
				Parcel Total:	\$353.28						



State of Wisconsin / Department of Natural Resources

Tony Evers , Governor

Adam N Payne , Secretary

5/22/2023

Chapter 70.114 - Aids Payment Worksheet For Tax Year 2022(Payment Year 2023) - Payment Due January 31, 2023

3874 of 7056

LEGAL DESCRIPTION: T33 R18-E S10 PT GV LT 04				PARCEL NO: 032-03360.000				CONTROL NO: 86392	
7	\$33,341.79	0.75554683	\$25,191.28	0	\$0.00	STAT	999999	STATE OF WISCONSIN	
		0.00428660	\$107.99			CNTY	38	MARINETTE COUNTY	
		0.001401	\$35.29			MUNI	38032	TOWN OF STEPHENSON	
		0.00578480	\$145.73			REG	381232	SCH D OF CRIVITZ	
		0.00079850	\$20.12			VTAE	001300	NORTHEAST WISCONSIN VTAE DISTRICT	
Parcel Total:				\$309.13					

LEGAL DESCRIPTION: T33 R18-E S10 PT GV LT 05				PARCEL NO: 032-03361.000				CONTROL NO: 86393	
12	\$57,157.85	0.75554683	\$43,185.43	0	\$0.00	STAT	999999	STATE OF WISCONSIN	
		0.00428660	\$185.12			CNTY	38	MARINETTE COUNTY	
		0.001401	\$60.50			MUNI	38032	TOWN OF STEPHENSON	
		0.00578480	\$249.82			REG	381232	SCH D OF CRIVITZ	
		0.00079850	\$34.48			VTAE	001300	NORTHEAST WISCONSIN VTAE DISTRICT	
Parcel Total:				\$529.92					

LEGAL DESCRIPTION: T33 R18-E S10 PT GV LT 06				PARCEL NO: 032-03362.000				CONTROL NO: 86394	
32.05	\$152,662.51	0.75554683	\$115,343.67	0	\$0.00	STAT	999999	STATE OF WISCONSIN	
		0.00428660	\$494.44			CNTY	38	MARINETTE COUNTY	
		0.001401	\$161.60			MUNI	38032	TOWN OF STEPHENSON	
		0.00578480	\$667.24			REG	381232	SCH D OF CRIVITZ	
		0.00079850	\$92.10			VTAE	001300	NORTHEAST WISCONSIN VTAE DISTRICT	
Parcel Total:				\$1,415.38					



State of Wisconsin / Department of Natural Resources

Tony Evers , Governor

Adam N Payne , Secretary

5/22/2023

Chapter 70.114 - Aids Payment Worksheet For Tax Year 2022(Payment Year 2023) - Payment Due January 31, 2023

3875 of 7056

LEGAL DESCRIPTION: T33 R18-E S10 GOV LOT 7	PARCEL NO: 032-03363.000	CONTROL NO: 86395
--	--------------------------	-------------------

45.35	\$216,013.48	0.75554683	\$163,208.30
-------	--------------	------------	--------------

0	\$0.00	STAT	999999	STATE OF WISCONSIN
0.00428660	\$699.61	CNTY	38	MARINETTE COUNTY
0.001401	\$228.66	MUNI	38032	TOWN OF STEPHENSON
0.00578480	\$944.13	REG	381232	SCH D OF CRIVITZ
0.00079850	\$130.32	VTAE	001300	NORTHEAST WISCONSIN VTAE DISTRICT

Parcel Total:	\$2,002.72
---------------	------------

LEGAL DESCRIPTION: T33 R18-E S10 PT OF NESW	PARCEL NO: 032-03364.000	CONTROL NO: 86396
---	--------------------------	-------------------

34.5	\$164,331.00	0.75554683	\$124,159.77
------	--------------	------------	--------------

0	\$0.00	STAT	999999	STATE OF WISCONSIN
0.00428660	\$532.23	CNTY	38	MARINETTE COUNTY
0.001401	\$173.95	MUNI	38032	TOWN OF STEPHENSON
0.00578480	\$718.24	REG	381232	SCH D OF CRIVITZ
0.00079850	\$99.14	VTAE	001300	NORTHEAST WISCONSIN VTAE DISTRICT

Parcel Total:	\$1,523.56
---------------	------------

LEGAL DESCRIPTION: T33 R18-E S10 PT OF NWSW	PARCEL NO: 032-03365.000	CONTROL NO: 86397
---	--------------------------	-------------------

30	\$142,896.37	0.75554683	\$107,964.90
----	--------------	------------	--------------

0	\$0.00	STAT	999999	STATE OF WISCONSIN
0.00428660	\$462.81	CNTY	38	MARINETTE COUNTY
0.001401	\$151.26	MUNI	38032	TOWN OF STEPHENSON
0.00578480	\$624.56	REG	381232	SCH D OF CRIVITZ
0.00079850	\$86.21	VTAE	001300	NORTHEAST WISCONSIN VTAE DISTRICT

Parcel Total:	\$1,324.84
---------------	------------



State of Wisconsin / Department of Natural Resources

Tony Evers , Governor

Adam N Payne , Secretary

5/22/2023

Chapter 70.114 - Aids Payment Worksheet For Tax Year 2022(Payment Year 2023) - Payment Due January 31, 2023

3876 of 7056

LEGAL DESCRIPTION: T33 R18-E S10 PT OF SWSW	PARCEL NO: 032-03366.000	CONTROL NO: 86398
---	--------------------------	-------------------

37 \$176,239.90 0.75554683 \$133,157.50

0	\$0.00	STAT	999999	STATE OF WISCONSIN
0.00428660	\$570.80	CNTY	38	MARINETTE COUNTY
0.001401	\$186.56	MUNI	38032	TOWN OF STEPHENSON
0.00578480	\$770.29	REG	381232	SCH D OF CRIVITZ
0.00079850	\$106.33	VTAE	001300	NORTHEAST WISCONSIN VTAE DISTRICT

Parcel Total: \$1,633.98

LEGAL DESCRIPTION: T33 R18-E S10 PT OF NWSE	PARCEL NO: 032-03384.000	CONTROL NO: 86399
---	--------------------------	-------------------

5 \$23,816.06 0.75554683 \$17,994.15

0	\$0.00	STAT	999999	STATE OF WISCONSIN
0.00428660	\$77.13	CNTY	38	MARINETTE COUNTY
0.001401	\$25.21	MUNI	38032	TOWN OF STEPHENSON
0.00578480	\$104.09	REG	381232	SCH D OF CRIVITZ
0.00079850	\$14.37	VTAE	001300	NORTHEAST WISCONSIN VTAE DISTRICT

Parcel Total: \$220.80

LEGAL DESCRIPTION: T33 R18-E S11 GOV LOT 5	PARCEL NO: 032-03403.000	CONTROL NO: 86400
--	--------------------------	-------------------

39.9 \$190,052.91 0.75554683 \$143,593.87

0	\$0.00	STAT	999999	STATE OF WISCONSIN
0.00428660	\$615.53	CNTY	38	MARINETTE COUNTY
0.001401	\$201.18	MUNI	38032	TOWN OF STEPHENSON
0.00578480	\$830.67	REG	381232	SCH D OF CRIVITZ
0.00079850	\$114.66	VTAE	001300	NORTHEAST WISCONSIN VTAE DISTRICT

Parcel Total: \$1,762.04



State of Wisconsin / Department of Natural Resources

Tony Evers , Governor

Adam N Payne , Secretary

5/22/2023

Chapter 70.114 - Aids Payment Worksheet For Tax Year 2022(Payment Year 2023) - Payment Due January 31, 2023

3877 of 7056

LEGAL DESCRIPTION: T33 R18-E S11 PT GV LT 3	PARCEL NO: 032-03401.000	CONTROL NO: 86401
---	--------------------------	-------------------

19 \$90,501.38 0.75554683 \$68,378.03

0	\$0.00	STAT	999999	STATE OF WISCONSIN
0.00428660	\$293.11	CNTY	38	MARINETTE COUNTY
0.001401	\$95.80	MUNI	38032	TOWN OF STEPHENSON
0.00578480	\$395.56	REG	381232	SCH D OF CRIVITZ
0.00079850	\$54.60	VTAE	001300	NORTHEAST WISCONSIN VTAE DISTRICT

Parcel Total: \$839.07

LEGAL DESCRIPTION: T33 R18-E S12 PT GV LT 5	PARCEL NO: 032-03471.000	CONTROL NO: 86402
---	--------------------------	-------------------

14.82 \$70,591.08 0.75554683 \$53,334.87

0	\$0.00	STAT	999999	STATE OF WISCONSIN
0.00428660	\$228.63	CNTY	38	MARINETTE COUNTY
0.001401	\$74.72	MUNI	38032	TOWN OF STEPHENSON
0.00578480	\$308.53	REG	381232	SCH D OF CRIVITZ
0.00079850	\$42.59	VTAE	001300	NORTHEAST WISCONSIN VTAE DISTRICT

Parcel Total: \$654.47

LEGAL DESCRIPTION: T33 R18-E S12 PT GV LT 06	PARCEL NO: 032-03472.000	CONTROL NO: 86403
--	--------------------------	-------------------

35.2 \$167,665.35 0.75554683 \$126,679.03

0	\$0.00	STAT	999999	STATE OF WISCONSIN
0.00428660	\$543.03	CNTY	38	MARINETTE COUNTY
0.001401	\$177.48	MUNI	38032	TOWN OF STEPHENSON
0.00578480	\$732.82	REG	381232	SCH D OF CRIVITZ
0.00079850	\$101.15	VTAE	001300	NORTHEAST WISCONSIN VTAE DISTRICT

Parcel Total: \$1,554.48



State of Wisconsin / Department of Natural Resources

Tony Evers , Governor

Adam N Payne , Secretary

5/22/2023

Chapter 70.114 - Aids Payment Worksheet For Tax Year 2022(Payment Year 2023) - Payment Due January 31, 2023

3878 of 7056

LEGAL DESCRIPTION: T33 R18-E S25 PT GV LT 5				PARCEL NO: 032-03888.001				CONTROL NO: 86406			
7.5	\$35,723.22	0.75554683	\$26,990.57	0	\$0.00	STAT	999999	STATE OF WISCONSIN			
				0.00428660	\$115.70	CNTY	38	MARINETTE COUNTY			
				0.001401	\$37.81	MUNI	38032	TOWN OF STEPHENSON			
				0.00578480	\$156.14	REG	381232	SCH D OF CRIVITZ			
				0.00079850	\$21.55	VTAE	001300	NORTHEAST WISCONSIN VTAE DISTRICT			
Parcel Total:				\$331.20							

LEGAL DESCRIPTION: T33 R18-E S25 PT GV LT 6				PARCEL NO: 032-03889.000				CONTROL NO: 86407			
2.65	\$12,621.42	0.75554683	\$9,536.07	0	\$0.00	STAT	999999	STATE OF WISCONSIN			
				0.00428660	\$40.88	CNTY	38	MARINETTE COUNTY			
				0.001401	\$13.36	MUNI	38032	TOWN OF STEPHENSON			
				0.00578480	\$55.16	REG	381232	SCH D OF CRIVITZ			
				0.00079850	\$7.61	VTAE	001300	NORTHEAST WISCONSIN VTAE DISTRICT			
Parcel Total:				\$117.01							

LEGAL DESCRIPTION: T33 R18-E S25 PT OF NWSW				PARCEL NO: 032-03958.000				CONTROL NO: 86408			
27	\$128,607.78	0.75554683	\$97,169.20	0	\$0.00	STAT	999999	STATE OF WISCONSIN			
				0.00428660	\$416.53	CNTY	38	MARINETTE COUNTY			
				0.001401	\$136.14	MUNI	38032	TOWN OF STEPHENSON			
				0.00578480	\$562.11	REG	381232	SCH D OF CRIVITZ			
				0.00079850	\$77.59	VTAE	001300	NORTHEAST WISCONSIN VTAE DISTRICT			
Parcel Total:				\$1,192.37							



State of Wisconsin / Department of Natural Resources

Tony Evers , Governor

Adam N Payne , Secretary

5/22/2023

Chapter 70.114 - Aids Payment Worksheet For Tax Year 2022(Payment Year 2023) - Payment Due January 31, 2023

3879 of 7056

LEGAL DESCRIPTION: T33 R18-E S34 NESE	PARCEL NO: 032-04238.000	CONTROL NO: 86409
---------------------------------------	--------------------------	-------------------

40 \$190,530.24 0.75554683 \$143,954.52

0	\$0.00	STAT	999999	STATE OF WISCONSIN
0.00428660	\$617.08	CNTY	38	MARINETTE COUNTY
0.001401	\$201.69	MUNI	38032	TOWN OF STEPHENSON
0.00578480	\$832.75	REG	381232	SCH D OF CRIVITZ
0.00079850	\$114.95	VTAE	001300	NORTHEAST WISCONSIN VTAE DISTRICT

Parcel Total: \$1,766.47

LEGAL DESCRIPTION: T33 R18-E S34 SWSE	PARCEL NO: 032-04243.000	CONTROL NO: 86410
---------------------------------------	--------------------------	-------------------

40 \$190,530.24 0.75554683 \$143,954.52

0	\$0.00	STAT	999999	STATE OF WISCONSIN
0.00428660	\$617.08	CNTY	38	MARINETTE COUNTY
0.001401	\$201.69	MUNI	38032	TOWN OF STEPHENSON
0.00578480	\$832.75	REG	381232	SCH D OF CRIVITZ
0.00079850	\$114.95	VTAE	001300	NORTHEAST WISCONSIN VTAE DISTRICT

Parcel Total: \$1,766.47

LEGAL DESCRIPTION: T33 R18-E S34 SESE	PARCEL NO: 032-04244.000	CONTROL NO: 86411
---------------------------------------	--------------------------	-------------------

40 \$190,530.24 0.75554683 \$143,954.52

0	\$0.00	STAT	999999	STATE OF WISCONSIN
0.00428660	\$617.08	CNTY	38	MARINETTE COUNTY
0.001401	\$201.69	MUNI	38032	TOWN OF STEPHENSON
0.00578480	\$832.75	REG	381232	SCH D OF CRIVITZ
0.00079850	\$114.95	VTAE	001300	NORTHEAST WISCONSIN VTAE DISTRICT

Parcel Total: \$1,766.47



State of Wisconsin / Department of Natural Resources

Tony Evers , Governor

Adam N Payne , Secretary

5/22/2023

Chapter 70.114 - Aids Payment Worksheet For Tax Year 2022(Payment Year 2023) - Payment Due January 31, 2023

3880 of 7056

LEGAL DESCRIPTION: T33 R19-E S30 PT OF FRAC SWNW				PARCEL NO: 032-05305.001			CONTROL NO: 86412		
35.12	\$167,285.58	0.75554683	\$126,392.09						
			0	\$0.00	STAT	999999	STATE OF WISCONSIN		
			0.00428660	\$541.80	CNTY	38	MARINETTE COUNTY		
			0.001401	\$177.08	MUNI	38032	TOWN OF STEPHENSON		
			0.00578480	\$731.16	REG	381232	SCH D OF CRIVITZ		
			0.00079850	\$100.92	VTAE	001300	NORTHEAST WISCONSIN VTAE DISTRICT		
Parcel Total:				\$1,550.96					

LEGAL DESCRIPTION: T33 R19-E S31 PT OF FRAC NWSW				PARCEL NO: 032-05367.000			CONTROL NO: 86413		
20	\$95,264.25	0.75554683	\$71,976.60						
			0	\$0.00	STAT	999999	STATE OF WISCONSIN		
			0.00428660	\$308.54	CNTY	38	MARINETTE COUNTY		
			0.001401	\$100.84	MUNI	38032	TOWN OF STEPHENSON		
			0.00578480	\$416.37	REG	381232	SCH D OF CRIVITZ		
			0.00079850	\$57.47	VTAE	001300	NORTHEAST WISCONSIN VTAE DISTRICT		
Parcel Total:				\$883.22					

LEGAL DESCRIPTION: T33 R19-E S32 PT GV LT 1				PARCEL NO: 032-05403.000			CONTROL NO: 86414		
31.35	\$149,328.15	0.75554683	\$112,824.41						
			0	\$0.00	STAT	999999	STATE OF WISCONSIN		
			0.00428660	\$483.64	CNTY	38	MARINETTE COUNTY		
			0.001401	\$158.07	MUNI	38032	TOWN OF STEPHENSON		
			0.00578480	\$652.67	REG	381232	SCH D OF CRIVITZ		
			0.00079850	\$90.09	VTAE	001300	NORTHEAST WISCONSIN VTAE DISTRICT		
Parcel Total:				\$1,384.47					



State of Wisconsin / Department of Natural Resources

Tony Evers , Governor

Adam N Payne , Secretary

5/22/2023

Chapter 70.114 - Aids Payment Worksheet For Tax Year 2022(Payment Year 2023) - Payment Due January 31, 2023

3881 of 7056

LEGAL DESCRIPTION: T33 R19-E S32 GOV LOT 4	PARCEL NO: 032-05406.000	CONTROL NO: 86415
--	--------------------------	-------------------

32.65	\$155,519.53	0.75554683	\$117,502.29
-------	--------------	------------	--------------

0	\$0.00	STAT	999999	STATE OF WISCONSIN
0.00428660	\$503.69	CNTY	38	MARINETTE COUNTY
0.001401	\$164.63	MUNI	38032	TOWN OF STEPHENSON
0.00578480	\$679.73	REG	381232	SCH D OF CRIVITZ
0.00079850	\$93.82	VTAE	001300	NORTHEAST WISCONSIN VTAE DISTRICT

Parcel Total:	\$1,441.87
---------------	------------

LEGAL DESCRIPTION: T33 R19-E S33 SWSW	PARCEL NO: 032-05430.000	CONTROL NO: 86416
---------------------------------------	--------------------------	-------------------

40	\$190,530.24	0.75554683	\$143,954.52
----	--------------	------------	--------------

0	\$0.00	STAT	999999	STATE OF WISCONSIN
0.00428660	\$617.08	CNTY	38	MARINETTE COUNTY
0.001401	\$201.69	MUNI	38032	TOWN OF STEPHENSON
0.00578480	\$832.75	REG	381232	SCH D OF CRIVITZ
0.00079850	\$114.95	VTAE	001300	NORTHEAST WISCONSIN VTAE DISTRICT

Parcel Total:	\$1,766.47
---------------	------------

File Number Total:	\$165,903.22
--------------------	--------------



State of Wisconsin / Department of Natural Resources

Tony Evers , Governor

Adam N Payne , Secretary

5/22/2023

Chapter 70.114 - Aids Payment Worksheet For Tax Year 2022(Payment Year 2023) - Payment Due January 31, 2023

3882 of 7056

FILE NO: NF 784 B		DATE OF PURCHASE: 12/30/2003		GRANTOR: Wisconsin Public Service Cor	
LEGAL DESCRIPTION: T33 R18-E S05 GOV LOT 2		PARCEL NO: 032-03273.000		CONTROL NO: 91644	
24.7	\$88,449.82	0.75554683	\$66,827.98		
		0	\$0.00	STAT 999999	STATE OF WISCONSIN
		0.00428660	\$286.47	CNTY 38	MARINETTE COUNTY
		0.001401	\$93.63	MUNI 38032	TOWN OF STEPHENSON
		0.00578480	\$386.59	REG 381232	SCH D OF CRIVITZ
		0.00079850	\$53.36	VTAE 001300	NORTHEAST WISCONSIN VTAE DISTRICT
Parcel Total:			\$820.05		

LEGAL DESCRIPTION: T33 R18-E S05 PT OF NWNW		PARCEL NO: 032-03266.000		CONTROL NO: 91645	
20	\$71,619.28	0.75554683	\$54,111.72		
		0	\$0.00	STAT 999999	STATE OF WISCONSIN
		0.00428660	\$231.96	CNTY 38	MARINETTE COUNTY
		0.001401	\$75.81	MUNI 38032	TOWN OF STEPHENSON
		0.00578480	\$313.03	REG 381232	SCH D OF CRIVITZ
		0.00079850	\$43.21	VTAE 001300	NORTHEAST WISCONSIN VTAE DISTRICT
Parcel Total:			\$664.01		



State of Wisconsin / Department of Natural Resources

Tony Evers , Governor

Adam N Payne , Secretary

5/22/2023

Chapter 70.114 - Aids Payment Worksheet For Tax Year 2022(Payment Year 2023) - Payment Due January 31, 2023

3883 of 7056

LEGAL DESCRIPTION: T33 R18-E S05 PT OF NENW				PARCEL NO: 032-03267.000				CONTROL NO: 91646	
20	\$71,619.28	0.75554683	\$54,111.72						
				0	\$0.00	STAT	999999	STATE OF WISCONSIN	
				0.00428660	\$231.96	CNTY	38	MARINETTE COUNTY	
				0.001401	\$75.81	MUNI	38032	TOWN OF STEPHENSON	
				0.00578480	\$313.03	REG	381232	SCH D OF CRIVITZ	
				0.00079850	\$43.21	VTAE	001300	NORTHEAST WISCONSIN VTAE DISTRICT	
Parcel Total:					\$664.01				

LEGAL DESCRIPTION: T33 R18-E S05 SWNW				PARCEL NO: 032-03268.000				CONTROL NO: 91647	
40	\$143,238.57	0.75554683	\$108,223.44						
				0	\$0.00	STAT	999999	STATE OF WISCONSIN	
				0.00428660	\$463.91	CNTY	38	MARINETTE COUNTY	
				0.001401	\$151.63	MUNI	38032	TOWN OF STEPHENSON	
				0.00578480	\$626.05	REG	381232	SCH D OF CRIVITZ	
				0.00079850	\$86.42	VTAE	001300	NORTHEAST WISCONSIN VTAE DISTRICT	
Parcel Total:					\$1,328.01				

LEGAL DESCRIPTION: T33 R18-E S05 SENW				PARCEL NO: 032-03269.000				CONTROL NO: 91648	
40	\$143,238.57	0.75554683	\$108,223.44						
				0	\$0.00	STAT	999999	STATE OF WISCONSIN	
				0.00428660	\$463.91	CNTY	38	MARINETTE COUNTY	
				0.001401	\$151.63	MUNI	38032	TOWN OF STEPHENSON	
				0.00578480	\$626.05	REG	381232	SCH D OF CRIVITZ	
				0.00079850	\$86.42	VTAE	001300	NORTHEAST WISCONSIN VTAE DISTRICT	
Parcel Total:					\$1,328.01				



State of Wisconsin / Department of Natural Resources

Tony Evers , Governor

Adam N Payne , Secretary

5/22/2023

Chapter 70.114 - Aids Payment Worksheet For Tax Year 2022(Payment Year 2023) - Payment Due January 31, 2023

3884 of 7056

LEGAL DESCRIPTION: T33 R18-E S05 NESW	PARCEL NO: 032-03270.000	CONTROL NO: 91649
---------------------------------------	--------------------------	-------------------

40 \$143,238.57 0.75554683 \$108,223.44

0	\$0.00	STAT	999999	STATE OF WISCONSIN
0.00428660	\$463.91	CNTY	38	MARINETTE COUNTY
0.001401	\$151.63	MUNI	38032	TOWN OF STEPHENSON
0.00578480	\$626.05	REG	381232	SCH D OF CRIVITZ
0.00079850	\$86.42	VTAE	001300	NORTHEAST WISCONSIN VTAE DISTRICT

Parcel Total: \$1,328.01

LEGAL DESCRIPTION: T33 R18-E S05 PT OF NWSW	PARCEL NO: 032-03271.000	CONTROL NO: 91650
---	--------------------------	-------------------

38.76 \$138,798.16 0.75554683 \$104,868.51

0	\$0.00	STAT	999999	STATE OF WISCONSIN
0.00428660	\$449.53	CNTY	38	MARINETTE COUNTY
0.001401	\$146.93	MUNI	38032	TOWN OF STEPHENSON
0.00578480	\$606.65	REG	381232	SCH D OF CRIVITZ
0.00079850	\$83.74	VTAE	001300	NORTHEAST WISCONSIN VTAE DISTRICT

Parcel Total: \$1,286.85

LEGAL DESCRIPTION: T33 R18-E S05 PT OF SESW	PARCEL NO: 032-03274.000	CONTROL NO: 91651
---	--------------------------	-------------------

38.86 \$139,156.26 0.75554683 \$105,139.07

0	\$0.00	STAT	999999	STATE OF WISCONSIN
0.00428660	\$450.69	CNTY	38	MARINETTE COUNTY
0.001401	\$147.30	MUNI	38032	TOWN OF STEPHENSON
0.00578480	\$608.21	REG	381232	SCH D OF CRIVITZ
0.00079850	\$83.95	VTAE	001300	NORTHEAST WISCONSIN VTAE DISTRICT

Parcel Total: \$1,290.15



State of Wisconsin / Department of Natural Resources

Tony Evers , Governor

Adam N Payne , Secretary

5/22/2023

Chapter 70.114 - Aids Payment Worksheet For Tax Year 2022(Payment Year 2023) - Payment Due January 31, 2023

3885 of 7056

LEGAL DESCRIPTION: T33 R18-E S05 PT OF SESE	PARCEL NO: 032-03289.000	CONTROL NO: 91652
---	--------------------------	-------------------

30	\$107,428.93	0.75554683	\$81,167.59	
----	--------------	------------	-------------	--

0	\$0.00	STAT	999999	STATE OF WISCONSIN
0.00428660	\$347.94	CNTY	38	MARINETTE COUNTY
0.001401	\$113.72	MUNI	38032	TOWN OF STEPHENSON
0.00578480	\$469.54	REG	381232	SCH D OF CRIVITZ
0.00079850	\$64.81	VTAE	001300	NORTHEAST WISCONSIN VTAE DISTRICT

Parcel Total:	\$996.01
---------------	----------

LEGAL DESCRIPTION: T33 R18-E S06 GOV LOT 1	PARCEL NO: 032-03292.000	CONTROL NO: 91653
--	--------------------------	-------------------

8.7	\$31,154.39	0.75554683	\$23,538.60	
-----	-------------	------------	-------------	--

0	\$0.00	STAT	999999	STATE OF WISCONSIN
0.00428660	\$100.90	CNTY	38	MARINETTE COUNTY
0.001401	\$32.98	MUNI	38032	TOWN OF STEPHENSON
0.00578480	\$136.17	REG	381232	SCH D OF CRIVITZ
0.00079850	\$18.80	VTAE	001300	NORTHEAST WISCONSIN VTAE DISTRICT

Parcel Total:	\$288.85
---------------	----------

LEGAL DESCRIPTION: T33 R18-E S06 GOV LOT 2	PARCEL NO: 032-03293.000	CONTROL NO: 91654
--	--------------------------	-------------------

36.42	\$130,418.71	0.75554683	\$98,537.45	
-------	--------------	------------	-------------	--

0	\$0.00	STAT	999999	STATE OF WISCONSIN
0.00428660	\$422.39	CNTY	38	MARINETTE COUNTY
0.001401	\$138.06	MUNI	38032	TOWN OF STEPHENSON
0.00578480	\$570.02	REG	381232	SCH D OF CRIVITZ
0.00079850	\$78.68	VTAE	001300	NORTHEAST WISCONSIN VTAE DISTRICT

Parcel Total:	\$1,209.15
---------------	------------



State of Wisconsin / Department of Natural Resources

Tony Evers , Governor

Adam N Payne , Secretary

5/22/2023

Chapter 70.114 - Aids Payment Worksheet For Tax Year 2022(Payment Year 2023) - Payment Due January 31, 2023

3886 of 7056

LEGAL DESCRIPTION: T33 R18-E S06 PT OF NENE				PARCEL NO: 032-03290.000				CONTROL NO: 91655			
30.57	\$109,470.08	0.75554683	\$82,709.77	0	\$0.00	STAT	999999	STATE OF WISCONSIN			
				0.00428660	\$354.55	CNTY	38	MARINETTE COUNTY			
				0.001401	\$115.88	MUNI	38032	TOWN OF STEPHENSON			
				0.00578480	\$478.46	REG	381232	SCH D OF CRIVITZ			
				0.00079850	\$66.04	VTAE	001300	NORTHEAST WISCONSIN VTAE DISTRICT			
Parcel Total:				\$1,014.93							

LEGAL DESCRIPTION: T33 R18-E S08 PT GV LT 1				PARCEL NO: 0332-03328.000				CONTROL NO: 91656			
12.7	\$45,478.24	0.75554683	\$34,360.94	0	\$0.00	STAT	999999	STATE OF WISCONSIN			
				0.00428660	\$147.29	CNTY	38	MARINETTE COUNTY			
				0.001401	\$48.14	MUNI	38032	TOWN OF STEPHENSON			
				0.00578480	\$198.77	REG	381232	SCH D OF CRIVITZ			
				0.00079850	\$27.44	VTAE	001300	NORTHEAST WISCONSIN VTAE DISTRICT			
Parcel Total:				\$421.64							

LEGAL DESCRIPTION: T33 R18-E S08 GOV LOT 2				PARCEL NO: 032-03329.000				CONTROL NO: 91657			
47.9	\$171,528.18	0.75554683	\$129,597.57	0	\$0.00	STAT	999999	STATE OF WISCONSIN			
				0.00428660	\$555.54	CNTY	38	MARINETTE COUNTY			
				0.001401	\$181.57	MUNI	38032	TOWN OF STEPHENSON			
				0.00578480	\$749.70	REG	381232	SCH D OF CRIVITZ			
				0.00079850	\$103.48	VTAE	001300	NORTHEAST WISCONSIN VTAE DISTRICT			
Parcel Total:				\$1,590.29							



State of Wisconsin / Department of Natural Resources

Tony Evers , Governor

Adam N Payne , Secretary

5/22/2023

Chapter 70.114 - Aids Payment Worksheet For Tax Year 2022(Payment Year 2023) - Payment Due January 31, 2023

3887 of 7056

File Number Total: \$14,229.97

FILE NO: NF 784 C

DATE OF PURCHASE: 12/09/2004

GRANTOR: Wisconsin Public Service Cor

LEGAL DESCRIPTION: T33 R18-E S02 PT GV LT 02

PARCEL NO: 032-03170.001

CONTROL NO: 93515

25.67 \$81,087.49 0.75554683 \$61,265.40

0 \$0.00 STAT 999999 STATE OF WISCONSIN

0.00428660 \$262.62 CNTY 38 MARINETTE COUNTY

0.001401 \$85.84 MUNI 38032 TOWN OF STEPHENSON

0.00578480 \$354.41 REG 381232 SCH D OF CRIVITZ

0.00079850 \$48.92 VTAE 001300 NORTHEAST WISCONSIN VTAE DISTRICT

Parcel Total: \$751.79

LEGAL DESCRIPTION: T33 R18-E S03 PT OF NESW

PARCEL NO: 032-03195.001

CONTROL NO: 93516

39.5 \$124,773.07 0.75554683 \$94,271.90

0 \$0.00 STAT 999999 STATE OF WISCONSIN

0.00428660 \$404.11 CNTY 38 MARINETTE COUNTY

0.001401 \$132.08 MUNI 38032 TOWN OF STEPHENSON

0.00578480 \$545.35 REG 381232 SCH D OF CRIVITZ

0.00079850 \$75.28 VTAE 001300 NORTHEAST WISCONSIN VTAE DISTRICT

Parcel Total: \$1,156.82



State of Wisconsin / Department of Natural Resources

Tony Evers , Governor

Adam N Payne , Secretary

5/22/2023

Chapter 70.114 - Aids Payment Worksheet For Tax Year 2022(Payment Year 2023) - Payment Due January 31, 2023

3888 of 7056

LEGAL DESCRIPTION: T33 R18-E S03 PT OF SESW				PARCEL NO: 032-03198.000				CONTROL NO: 93517	
11.79	\$37,241.53	0.75554683	\$28,137.72						
				0	\$0.00	STAT	999999	STATE OF WISCONSIN	
				0.00428660	\$120.62	CNTY	38	MARINETTE COUNTY	
				0.001401	\$39.42	MUNI	38032	TOWN OF STEPHENSON	
				0.00578480	\$162.77	REG	381232	SCH D OF CRIVITZ	
				0.00079850	\$22.47	VTAE	001300	NORTHEAST WISCONSIN VTAE DISTRICT	
Parcel Total:					\$345.28				

LEGAL DESCRIPTION: T33 R18-E S03 PT OF SWSW				PARCEL NO: 032-03197.000				CONTROL NO: 93518	
1.28	\$4,042.10	0.75554683	\$3,053.99						
				0	\$0.00	STAT	999999	STATE OF WISCONSIN	
				0.00428660	\$13.09	CNTY	38	MARINETTE COUNTY	
				0.001401	\$4.28	MUNI	38032	TOWN OF STEPHENSON	
				0.00578480	\$17.67	REG	381232	SCH D OF CRIVITZ	
				0.00079850	\$2.44	VTAE	001300	NORTHEAST WISCONSIN VTAE DISTRICT	
Parcel Total:					\$37.48				

LEGAL DESCRIPTION: T33 R18-E S03 PT OF NWSW				PARCEL NO: 032-03196.001				CONTROL NO: 93520	
34.59	\$109,264.37	0.75554683	\$82,554.35						
				0	\$0.00	STAT	999999	STATE OF WISCONSIN	
				0.00428660	\$353.88	CNTY	38	MARINETTE COUNTY	
				0.001401	\$115.66	MUNI	38032	TOWN OF STEPHENSON	
				0.00578480	\$477.56	REG	381232	SCH D OF CRIVITZ	
				0.00079850	\$65.92	VTAE	001300	NORTHEAST WISCONSIN VTAE DISTRICT	
Parcel Total:					\$1,013.02				



State of Wisconsin / Department of Natural Resources

Tony Evers , Governor

Adam N Payne , Secretary

5/22/2023

Chapter 70.114 - Aids Payment Worksheet For Tax Year 2022(Payment Year 2023) - Payment Due January 31, 2023

3889 of 7056

LEGAL DESCRIPTION: T33 R18-E S03 PT OF NWSE	PARCEL NO: 032-03201.000	CONTROL NO: 93522
---	--------------------------	-------------------

39.65	\$125,246.89	0.75554683	\$94,629.89
-------	--------------	------------	-------------

0	\$0.00	STAT	999999	STATE OF WISCONSIN
0.00428660	\$405.64	CNTY	38	MARINETTE COUNTY
0.001401	\$132.58	MUNI	38032	TOWN OF STEPHENSON
0.00578480	\$547.42	REG	381232	SCH D OF CRIVITZ
0.00079850	\$75.56	VTAE	001300	NORTHEAST WISCONSIN VTAE DISTRICT

Parcel Total:	\$1,161.20
---------------	------------

LEGAL DESCRIPTION: T33 R18-E S04 PT OF NESE	PARCEL NO: 032-03258.000	CONTROL NO: 93524
---	--------------------------	-------------------

36.51	\$115,329.36	0.75554683	\$87,136.73
-------	--------------	------------	-------------

0	\$0.00	STAT	999999	STATE OF WISCONSIN
0.00428660	\$373.52	CNTY	38	MARINETTE COUNTY
0.001401	\$122.08	MUNI	38032	TOWN OF STEPHENSON
0.00578480	\$504.07	REG	381232	SCH D OF CRIVITZ
0.00079850	\$69.58	VTAE	001300	NORTHEAST WISCONSIN VTAE DISTRICT

Parcel Total:	\$1,069.25
---------------	------------

LEGAL DESCRIPTION: T33 R18-E S04 PT OF SESE	PARCEL NO: 032-03261.000	CONTROL NO: 93526
---	--------------------------	-------------------

10.74	\$33,924.74	0.75554683	\$25,631.73
-------	-------------	------------	-------------

0	\$0.00	STAT	999999	STATE OF WISCONSIN
0.00428660	\$109.87	CNTY	38	MARINETTE COUNTY
0.001401	\$35.91	MUNI	38032	TOWN OF STEPHENSON
0.00578480	\$148.28	REG	381232	SCH D OF CRIVITZ
0.00079850	\$20.47	VTAE	001300	NORTHEAST WISCONSIN VTAE DISTRICT

Parcel Total:	\$314.53
---------------	----------



State of Wisconsin / Department of Natural Resources

Tony Evers , Governor

Adam N Payne , Secretary

5/22/2023

Chapter 70.114 - Aids Payment Worksheet For Tax Year 2022(Payment Year 2023) - Payment Due January 31, 2023

3890 of 7056

LEGAL DESCRIPTION: T33 R18-E S04 PT OF SWSW	PARCEL NO: 032-03256.000	CONTROL NO: 93527
---	--------------------------	-------------------

39.36	\$124,332.06	0.75554683	\$93,938.69
-------	--------------	------------	-------------

0	\$0.00	STAT	999999	STATE OF WISCONSIN
0.00428660	\$402.68	CNTY	38	MARINETTE COUNTY
0.001401	\$131.61	MUNI	38032	TOWN OF STEPHENSON
0.00578480	\$543.42	REG	381232	SCH D OF CRIVITZ
0.00079850	\$75.01	VTAE	001300	NORTHEAST WISCONSIN VTAE DISTRICT

Parcel Total:	\$1,152.72
---------------	------------

LEGAL DESCRIPTION: T33 R18-E S05 PT GV LT 02	PARCEL NO: 032-03273.000	CONTROL NO: 93530
--	--------------------------	-------------------

0.34	\$924.25	0.75554683	\$698.31
------	----------	------------	----------

0	\$0.00	STAT	999999	STATE OF WISCONSIN
0.00428660	\$2.99	CNTY	38	MARINETTE COUNTY
0.001401	\$0.98	MUNI	38032	TOWN OF STEPHENSON
0.00578480	\$4.04	REG	381232	SCH D OF CRIVITZ
0.00079850	\$0.56	VTAE	001300	NORTHEAST WISCONSIN VTAE DISTRICT

Parcel Total:	\$8.57
---------------	--------

LEGAL DESCRIPTION: T33 R18-E S06 PT OF SESW	PARCEL NO: 032-03303.000	CONTROL NO: 93531
---	--------------------------	-------------------

35.84	\$113,211.70	0.75554683	\$85,536.74
-------	--------------	------------	-------------

0	\$0.00	STAT	999999	STATE OF WISCONSIN
0.00428660	\$366.66	CNTY	38	MARINETTE COUNTY
0.001401	\$119.84	MUNI	38032	TOWN OF STEPHENSON
0.00578480	\$494.82	REG	381232	SCH D OF CRIVITZ
0.00079850	\$68.30	VTAE	001300	NORTHEAST WISCONSIN VTAE DISTRICT

Parcel Total:	\$1,049.62
---------------	------------



State of Wisconsin / Department of Natural Resources

Tony Evers , Governor

Adam N Payne , Secretary

5/22/2023

Chapter 70.114 - Aids Payment Worksheet For Tax Year 2022(Payment Year 2023) - Payment Due January 31, 2023

3891 of 7056

LEGAL DESCRIPTION: T33 R18-E S06 PT OF SWSE	PARCEL NO: 032-03304.000	CONTROL NO: 93532
---	--------------------------	-------------------

37.76 \$119,277.91 0.75554683 \$90,120.04

0	\$0.00	STAT	999999	STATE OF WISCONSIN
0.00428660	\$386.31	CNTY	38	MARINETTE COUNTY
0.001401	\$126.26	MUNI	38032	TOWN OF STEPHENSON
0.00578480	\$521.33	REG	381232	SCH D OF CRIVITZ
0.00079850	\$71.96	VTAE	001300	NORTHEAST WISCONSIN VTAE DISTRICT

Parcel Total: \$1,105.86

LEGAL DESCRIPTION: T33 R18-E S06 PT GV LT 06	PARCEL NO: 032-03297.000	CONTROL NO: 93536
--	--------------------------	-------------------

50.43 \$159,299.14 0.75554683 \$120,357.96

0	\$0.00	STAT	999999	STATE OF WISCONSIN
0.00428660	\$515.93	CNTY	38	MARINETTE COUNTY
0.001401	\$168.63	MUNI	38032	TOWN OF STEPHENSON
0.00578480	\$696.25	REG	381232	SCH D OF CRIVITZ
0.00079850	\$96.10	VTAE	001300	NORTHEAST WISCONSIN VTAE DISTRICT

Parcel Total: \$1,476.91

LEGAL DESCRIPTION: T33 R18-E S06 PT GV LT 07	PARCEL NO: 032-03298.000	CONTROL NO: 93537
--	--------------------------	-------------------

5.74 \$18,131.75 0.75554683 \$13,699.39

0	\$0.00	STAT	999999	STATE OF WISCONSIN
0.00428660	\$58.72	CNTY	38	MARINETTE COUNTY
0.001401	\$19.19	MUNI	38032	TOWN OF STEPHENSON
0.00578480	\$79.25	REG	381232	SCH D OF CRIVITZ
0.00079850	\$10.94	VTAE	001300	NORTHEAST WISCONSIN VTAE DISTRICT

Parcel Total: \$168.10



State of Wisconsin / Department of Natural Resources

Tony Evers , Governor

Adam N Payne , Secretary

5/22/2023

Chapter 70.114 - Aids Payment Worksheet For Tax Year 2022(Payment Year 2023) - Payment Due January 31, 2023

3892 of 7056

LEGAL DESCRIPTION: T33 R18-E S06 PT GV LT 08				PARCEL NO: 032-04399.000				CONTROL NO: 93538	
5.72	\$18,067.35	0.75554683	\$13,650.73	0	\$0.00	STAT	999999	STATE OF WISCONSIN	
				0.00428660	\$58.52	CNTY	38	MARINETTE COUNTY	
				0.001401	\$19.13	MUNI	38032	TOWN OF STEPHENSON	
				0.00578480	\$78.97	REG	381232	SCH D OF CRIVITZ	
				0.00079850	\$10.90	VTAE	001300	NORTHEAST WISCONSIN VTAE DISTRICT	
Parcel Total:				\$167.52					

LEGAL DESCRIPTION: T33 R18-E S06 PT GV LT 09				PARCEL NO: 032-03300.000				CONTROL NO: 93539	
17.28	\$54,584.81	0.75554683	\$41,241.38	0	\$0.00	STAT	999999	STATE OF WISCONSIN	
				0.00428660	\$176.79	CNTY	38	MARINETTE COUNTY	
				0.001401	\$57.78	MUNI	38032	TOWN OF STEPHENSON	
				0.00578480	\$238.57	REG	381232	SCH D OF CRIVITZ	
				0.00079850	\$32.93	VTAE	001300	NORTHEAST WISCONSIN VTAE DISTRICT	
Parcel Total:				\$506.07					

LEGAL DESCRIPTION: T33 R18-E S07 PT OF NENE				PARCEL NO: 032-03305.000				CONTROL NO: 93540	
36.68	\$115,866.35	0.75554683	\$87,542.45	0	\$0.00	STAT	999999	STATE OF WISCONSIN	
				0.00428660	\$375.26	CNTY	38	MARINETTE COUNTY	
				0.001401	\$122.65	MUNI	38032	TOWN OF STEPHENSON	
				0.00578480	\$506.42	REG	381232	SCH D OF CRIVITZ	
				0.00079850	\$69.90	VTAE	001300	NORTHEAST WISCONSIN VTAE DISTRICT	
Parcel Total:				\$1,074.23					



State of Wisconsin / Department of Natural Resources

Tony Evers , Governor

Adam N Payne , Secretary

5/22/2023

Chapter 70.114 - Aids Payment Worksheet For Tax Year 2022(Payment Year 2023) - Payment Due January 31, 2023

3893 of 7056

LEGAL DESCRIPTION: T33 R18-E S08 PT GV LT 01	PARCEL NO: 032-03328.000	CONTROL NO: 93541
--	--------------------------	-------------------

14.18 \$44,792.39 0.75554683 \$33,842.75

0	\$0.00	STAT	999999	STATE OF WISCONSIN
0.00428660	\$145.07	CNTY	38	MARINETTE COUNTY
0.001401	\$47.42	MUNI	38032	TOWN OF STEPHENSON
0.00578480	\$195.77	REG	381232	SCH D OF CRIVITZ
0.00079850	\$27.02	VTAE	001300	NORTHEAST WISCONSIN VTAE DISTRICT

Parcel Total: \$415.28

LEGAL DESCRIPTION: T33 R18-E S09 PT OF NWNW	PARCEL NO: 032-03353.000	CONTROL NO: 93543
---	--------------------------	-------------------

31.52 \$99,566.73 0.75554683 \$75,227.33

0	\$0.00	STAT	999999	STATE OF WISCONSIN
0.00428660	\$322.47	CNTY	38	MARINETTE COUNTY
0.001401	\$105.40	MUNI	38032	TOWN OF STEPHENSON
0.00578480	\$435.18	REG	381232	SCH D OF CRIVITZ
0.00079850	\$60.07	VTAE	001300	NORTHEAST WISCONSIN VTAE DISTRICT

Parcel Total: \$923.12

LEGAL DESCRIPTION: T33 R18-E S09 PT OF NENW	PARCEL NO: 032-03352.000	CONTROL NO: 93544
---	--------------------------	-------------------

20.05 \$63,333.57 0.75554683 \$47,851.48

0	\$0.00	STAT	999999	STATE OF WISCONSIN
0.00428660	\$205.12	CNTY	38	MARINETTE COUNTY
0.001401	\$67.04	MUNI	38032	TOWN OF STEPHENSON
0.00578480	\$276.81	REG	381232	SCH D OF CRIVITZ
0.00079850	\$38.21	VTAE	001300	NORTHEAST WISCONSIN VTAE DISTRICT

Parcel Total: \$587.18



State of Wisconsin / Department of Natural Resources

Tony Evers , Governor

Adam N Payne , Secretary

5/22/2023

Chapter 70.114 - Aids Payment Worksheet For Tax Year 2022(Payment Year 2023) - Payment Due January 31, 2023

3894 of 7056

LEGAL DESCRIPTION: T33 R18-E S09 PT GV LT 02	PARCEL NO: 032-03345.000	CONTROL NO: 93546
--	--------------------------	-------------------

45.78 \$112,578.19 0.75554683 \$85,058.10

0	\$0.00	STAT	999999	STATE OF WISCONSIN
0.00428660	\$364.61	CNTY	38	MARINETTE COUNTY
0.001401	\$119.17	MUNI	38032	TOWN OF STEPHENSON
0.00578480	\$492.05	REG	381232	SCH D OF CRIVITZ
0.00079850	\$67.92	VTAE	001300	NORTHEAST WISCONSIN VTAE DISTRICT

Parcel Total: \$1,043.75

LEGAL DESCRIPTION: T33 R18-E S09 PT GV LT 3	PARCEL NO: 032-03346.000	CONTROL NO: 93547
---	--------------------------	-------------------

3.3 \$10,422.96 0.75554683 \$7,875.03

0	\$0.00	STAT	999999	STATE OF WISCONSIN
0.00428660	\$33.76	CNTY	38	MARINETTE COUNTY
0.001401	\$11.03	MUNI	38032	TOWN OF STEPHENSON
0.00578480	\$45.56	REG	381232	SCH D OF CRIVITZ
0.00079850	\$6.29	VTAE	001300	NORTHEAST WISCONSIN VTAE DISTRICT

Parcel Total: \$96.64

LEGAL DESCRIPTION: T33 R18-E S09 PT GV LT 4	PARCEL NO: 032-03347.000	CONTROL NO: 93548
---	--------------------------	-------------------

4.4 \$13,898.91 0.75554683 \$10,501.28

0	\$0.00	STAT	999999	STATE OF WISCONSIN
0.00428660	\$45.02	CNTY	38	MARINETTE COUNTY
0.001401	\$14.71	MUNI	38032	TOWN OF STEPHENSON
0.00578480	\$60.75	REG	381232	SCH D OF CRIVITZ
0.00079850	\$8.39	VTAE	001300	NORTHEAST WISCONSIN VTAE DISTRICT

Parcel Total: \$128.87



State of Wisconsin / Department of Natural Resources

Tony Evers , Governor

Adam N Payne , Secretary

5/22/2023

Chapter 70.114 - Aids Payment Worksheet For Tax Year 2022(Payment Year 2023) - Payment Due January 31, 2023

3895 of 7056

LEGAL DESCRIPTION: T33 R18-E S09 PT OF SWSE	PARCEL NO: 032-03355.001	CONTROL NO: 93549
---	--------------------------	-------------------

0.83 \$2,620.61 0.75554683 \$1,979.99

0	\$0.00	STAT	999999	STATE OF WISCONSIN
0.00428660	\$8.49	CNTY	38	MARINETTE COUNTY
0.001401	\$2.77	MUNI	38032	TOWN OF STEPHENSON
0.00578480	\$11.45	REG	381232	SCH D OF CRIVITZ
0.00079850	\$1.58	VTAE	001300	NORTHEAST WISCONSIN VTAE DISTRICT

Parcel Total: \$24.29

LEGAL DESCRIPTION: T33 R18-E S10 PT GV LT 07	PARCEL NO: 032-03363.002	CONTROL NO: 93550
--	--------------------------	-------------------

9.6 \$30,324.89 0.75554683 \$22,911.87

0	\$0.00	STAT	999999	STATE OF WISCONSIN
0.00428660	\$98.21	CNTY	38	MARINETTE COUNTY
0.001401	\$32.10	MUNI	38032	TOWN OF STEPHENSON
0.00578480	\$132.54	REG	381232	SCH D OF CRIVITZ
0.00079850	\$18.29	VTAE	001300	NORTHEAST WISCONSIN VTAE DISTRICT

Parcel Total: \$281.14

LEGAL DESCRIPTION: T33 R18-E S11 PT GV LT 03	PARCEL NO: 032-03401.001	CONTROL NO: 93553
--	--------------------------	-------------------

41.57 \$131,313.09 0.75554683 \$99,213.19

0	\$0.00	STAT	999999	STATE OF WISCONSIN
0.00428660	\$425.29	CNTY	38	MARINETTE COUNTY
0.001401	\$139.00	MUNI	38032	TOWN OF STEPHENSON
0.00578480	\$573.93	REG	381232	SCH D OF CRIVITZ
0.00079850	\$79.22	VTAE	001300	NORTHEAST WISCONSIN VTAE DISTRICT

Parcel Total: \$1,217.44



State of Wisconsin / Department of Natural Resources

Tony Evers , Governor

Adam N Payne , Secretary

5/22/2023

Chapter 70.114 - Aids Payment Worksheet For Tax Year 2022(Payment Year 2023) - Payment Due January 31, 2023

3896 of 7056

LEGAL DESCRIPTION: T33 R18-E S11 PT GV LT 04	PARCEL NO: 032-03402.000	CONTROL NO: 93554
--	--------------------------	-------------------

32.29	\$101,999.03	0.75554683	\$77,065.04	
-------	--------------	------------	-------------	--

0	\$0.00	STAT	999999	STATE OF WISCONSIN
0.00428660	\$330.35	CNTY	38	MARINETTE COUNTY
0.001401	\$107.97	MUNI	38032	TOWN OF STEPHENSON
0.00578480	\$445.81	REG	381232	SCH D OF CRIVITZ
0.00079850	\$61.54	VTAE	001300	NORTHEAST WISCONSIN VTAE DISTRICT

Parcel Total:	\$945.67
---------------	----------

LEGAL DESCRIPTION: T33 R18-E S12 PT GV LT 01	PARCEL NO: 032-03467.000	CONTROL NO: 93555
--	--------------------------	-------------------

18.32	\$57,870.00	0.75554683	\$43,723.49	
-------	-------------	------------	-------------	--

0	\$0.00	STAT	999999	STATE OF WISCONSIN
0.00428660	\$187.43	CNTY	38	MARINETTE COUNTY
0.001401	\$61.26	MUNI	38032	TOWN OF STEPHENSON
0.00578480	\$252.93	REG	381232	SCH D OF CRIVITZ
0.00079850	\$34.91	VTAE	001300	NORTHEAST WISCONSIN VTAE DISTRICT

Parcel Total:	\$536.53
---------------	----------

LEGAL DESCRIPTION: T33 R18-E S12 PT GV LT 02	PARCEL NO: 032-03468.001	CONTROL NO: 93556
--	--------------------------	-------------------

18.51	\$58,470.19	0.75554683	\$44,176.96	
-------	-------------	------------	-------------	--

0	\$0.00	STAT	999999	STATE OF WISCONSIN
0.00428660	\$189.37	CNTY	38	MARINETTE COUNTY
0.001401	\$61.89	MUNI	38032	TOWN OF STEPHENSON
0.00578480	\$255.56	REG	381232	SCH D OF CRIVITZ
0.00079850	\$35.27	VTAE	001300	NORTHEAST WISCONSIN VTAE DISTRICT

Parcel Total:	\$542.09
---------------	----------



State of Wisconsin / Department of Natural Resources

Tony Evers , Governor

Adam N Payne , Secretary

5/22/2023

Chapter 70.114 - Aids Payment Worksheet For Tax Year 2022(Payment Year 2023) - Payment Due January 31, 2023

3897 of 7056

LEGAL DESCRIPTION: T33 R18-E S12 PT GV LT 03				PARCEL NO: 032-03469.000				CONTROL NO: 93557			
29.71	\$93,849.22	0.75554683	\$70,907.48								
				0	\$0.00	STAT	999999	STATE OF WISCONSIN			
				0.00428660	\$303.95	CNTY	38	MARINETTE COUNTY			
				0.001401	\$99.34	MUNI	38032	TOWN OF STEPHENSON			
				0.00578480	\$410.19	REG	381232	SCH D OF CRIVITZ			
				0.00079850	\$56.62	VTAE	001300	NORTHEAST WISCONSIN VTAE DISTRICT			
Parcel Total:					\$870.10						

LEGAL DESCRIPTION: T33 R18-E S12 PT GV LT 4				PARCEL NO: 032-03470.000				CONTROL NO: 93558			
51.37	\$162,269.76	0.75554683	\$122,602.40								
				0	\$0.00	STAT	999999	STATE OF WISCONSIN			
				0.00428660	\$525.55	CNTY	38	MARINETTE COUNTY			
				0.001401	\$171.77	MUNI	38032	TOWN OF STEPHENSON			
				0.00578480	\$709.23	REG	381232	SCH D OF CRIVITZ			
				0.00079850	\$97.90	VTAE	001300	NORTHEAST WISCONSIN VTAE DISTRICT			
Parcel Total:					\$1,504.45						

LEGAL DESCRIPTION: T33 R18-E S12 PT GV LT 07				PARCEL NO: 032-03473.000				CONTROL NO: 93559			
29.32	\$92,617.28	0.75554683	\$69,976.69								
				0	\$0.00	STAT	999999	STATE OF WISCONSIN			
				0.00428660	\$299.96	CNTY	38	MARINETTE COUNTY			
				0.001401	\$98.04	MUNI	38032	TOWN OF STEPHENSON			
				0.00578480	\$404.80	REG	381232	SCH D OF CRIVITZ			
				0.00079850	\$55.88	VTAE	001300	NORTHEAST WISCONSIN VTAE DISTRICT			
Parcel Total:					\$858.68						



State of Wisconsin / Department of Natural Resources

Tony Evers , Governor

Adam N Payne , Secretary

5/22/2023

Chapter 70.114 - Aids Payment Worksheet For Tax Year 2022(Payment Year 2023) - Payment Due January 31, 2023

3898 of 7056

LEGAL DESCRIPTION: T33 R18-E S12 PT GV LT 08	PARCEL NO: 032-03474.000	CONTROL NO: 93560
--	--------------------------	-------------------

3.87 \$12,224.73 0.75554683 \$9,236.35

0	\$0.00	STAT	999999	STATE OF WISCONSIN
0.00428660	\$39.59	CNTY	38	MARINETTE COUNTY
0.001401	\$12.94	MUNI	38032	TOWN OF STEPHENSON
0.00578480	\$53.43	REG	381232	SCH D OF CRIVITZ
0.00079850	\$7.38	VTAE	001300	NORTHEAST WISCONSIN VTAE DISTRICT

Parcel Total: \$113.34

LEGAL DESCRIPTION: T33 R18-E S12 SESW	PARCEL NO: 032-03477.000	CONTROL NO: 93561
---------------------------------------	--------------------------	-------------------

36.18 \$114,286.93 0.75554683 \$86,349.13

0	\$0.00	STAT	999999	STATE OF WISCONSIN
0.00428660	\$370.15	CNTY	38	MARINETTE COUNTY
0.001401	\$120.98	MUNI	38032	TOWN OF STEPHENSON
0.00578480	\$499.51	REG	381232	SCH D OF CRIVITZ
0.00079850	\$68.95	VTAE	001300	NORTHEAST WISCONSIN VTAE DISTRICT

Parcel Total: \$1,059.59

LEGAL DESCRIPTION: T33 R18-E S13 PT GV LT 01	PARCEL NO: 032-03479.001	CONTROL NO: 93563
--	--------------------------	-------------------

9.94 \$31,398.90 0.75554683 \$23,723.34

0	\$0.00	STAT	999999	STATE OF WISCONSIN
0.00428660	\$101.69	CNTY	38	MARINETTE COUNTY
0.001401	\$33.24	MUNI	38032	TOWN OF STEPHENSON
0.00578480	\$137.24	REG	381232	SCH D OF CRIVITZ
0.00079850	\$18.94	VTAE	001300	NORTHEAST WISCONSIN VTAE DISTRICT

Parcel Total: \$291.11



State of Wisconsin / Department of Natural Resources

Tony Evers , Governor

Adam N Payne , Secretary

5/22/2023

Chapter 70.114 - Aids Payment Worksheet For Tax Year 2022(Payment Year 2023) - Payment Due January 31, 2023

3899 of 7056

LEGAL DESCRIPTION: T33 R18-E S13 PT GV LT 03				PARCEL NO: 032-03480.000				CONTROL NO: 93564			
42.07	\$132,892.51	0.75554683	\$100,406.52	0	\$0.00	STAT	999999	STATE OF WISCONSIN			
				0.00428660	\$430.41	CNTY	38	MARINETTE COUNTY			
				0.001401	\$140.67	MUNI	38032	TOWN OF STEPHENSON			
				0.00578480	\$580.83	REG	381232	SCH D OF CRIVITZ			
				0.00079850	\$80.17	VTAE	001300	NORTHEAST WISCONSIN VTAE DISTRICT			
Parcel Total:				\$1,232.08							

LEGAL DESCRIPTION: T33 R18-E S13 PT GV LT 04				PARCEL NO: 032-03481.000				CONTROL NO: 93565			
32.66	\$103,167.80	0.75554683	\$77,948.11	0	\$0.00	STAT	999999	STATE OF WISCONSIN			
				0.00428660	\$334.14	CNTY	38	MARINETTE COUNTY			
				0.001401	\$109.21	MUNI	38032	TOWN OF STEPHENSON			
				0.00578480	\$450.92	REG	381232	SCH D OF CRIVITZ			
				0.00079850	\$62.24	VTAE	001300	NORTHEAST WISCONSIN VTAE DISTRICT			
Parcel Total:				\$956.51							

LEGAL DESCRIPTION: T33 R18-E S13 PT GV LT 05				PARCEL NO: 032-03482.000				CONTROL NO: 93566			
3.62	\$11,433.78	0.75554683	\$8,638.76	0	\$0.00	STAT	999999	STATE OF WISCONSIN			
				0.00428660	\$37.03	CNTY	38	MARINETTE COUNTY			
				0.001401	\$12.10	MUNI	38032	TOWN OF STEPHENSON			
				0.00578480	\$49.97	REG	381232	SCH D OF CRIVITZ			
				0.00079850	\$6.90	VTAE	001300	NORTHEAST WISCONSIN VTAE DISTRICT			
Parcel Total:				\$106.00							



State of Wisconsin / Department of Natural Resources

Tony Evers , Governor

Adam N Payne , Secretary

5/22/2023

Chapter 70.114 - Aids Payment Worksheet For Tax Year 2022(Payment Year 2023) - Payment Due January 31, 2023

3900 of 7056

LEGAL DESCRIPTION: T33 R18-E S13 PT GV LT 06				PARCEL NO: 032-03483.000				CONTROL NO: 93567			
3.78	\$11,940.42	0.75554683	\$9,021.55								
				0	\$0.00	STAT	999999	STATE OF WISCONSIN			
				0.00428660	\$38.67	CNTY	38	MARINETTE COUNTY			
				0.001401	\$12.64	MUNI	38032	TOWN OF STEPHENSON			
				0.00578480	\$52.19	REG	381232	SCH D OF CRIVITZ			
				0.00079850	\$7.20	VTAE	001300	NORTHEAST WISCONSIN VTAE DISTRICT			
Parcel Total:					\$110.70						

LEGAL DESCRIPTION: T33 R18-E S13 PT OF NWSE				PARCEL NO: 032-03422.000				CONTROL NO: 93568			
25.01	\$79,002.66	0.75554683	\$59,690.21								
				0	\$0.00	STAT	999999	STATE OF WISCONSIN			
				0.00428660	\$255.87	CNTY	38	MARINETTE COUNTY			
				0.001401	\$83.63	MUNI	38032	TOWN OF STEPHENSON			
				0.00578480	\$345.30	REG	381232	SCH D OF CRIVITZ			
				0.00079850	\$47.66	VTAE	001300	NORTHEAST WISCONSIN VTAE DISTRICT			
Parcel Total:					\$732.46						

LEGAL DESCRIPTION: T33 R18-E S13 PT OF SENW				PARCEL NO: 032-03494.000				CONTROL NO: 93569			
36.86	\$116,434.95	0.75554683	\$87,972.05								
				0	\$0.00	STAT	999999	STATE OF WISCONSIN			
				0.00428660	\$377.10	CNTY	38	MARINETTE COUNTY			
				0.001401	\$123.25	MUNI	38032	TOWN OF STEPHENSON			
				0.00578480	\$508.90	REG	381232	SCH D OF CRIVITZ			
				0.00079850	\$70.24	VTAE	001300	NORTHEAST WISCONSIN VTAE DISTRICT			
Parcel Total:					\$1,079.49						



State of Wisconsin / Department of Natural Resources

Tony Evers , Governor

Adam N Payne , Secretary

5/22/2023

Chapter 70.114 - Aids Payment Worksheet For Tax Year 2022(Payment Year 2023) - Payment Due January 31, 2023

3901 of 7056

LEGAL DESCRIPTION: T33 R18-E S13 PT OF SWSE	PARCEL NO: 032-03523.000	CONTROL NO: 93570
---	--------------------------	-------------------

4.98 \$15,731.03 0.75554683 \$11,885.53

0	\$0.00	STAT	999999	STATE OF WISCONSIN
0.00428660	\$50.95	CNTY	38	MARINETTE COUNTY
0.001401	\$16.65	MUNI	38032	TOWN OF STEPHENSON
0.00578480	\$68.76	REG	381232	SCH D OF CRIVITZ
0.00079850	\$9.49	VTAE	001300	NORTHEAST WISCONSIN VTAE DISTRICT

Parcel Total: \$145.85

LEGAL DESCRIPTION: T33 R18-E S24 PT GV LT 01	PARCEL NO: 032-03813.000	CONTROL NO: 93571
--	--------------------------	-------------------

39.65 \$125,246.89 0.75554683 \$94,629.89

0	\$0.00	STAT	999999	STATE OF WISCONSIN
0.00428660	\$405.64	CNTY	38	MARINETTE COUNTY
0.001401	\$132.58	MUNI	38032	TOWN OF STEPHENSON
0.00578480	\$547.42	REG	381232	SCH D OF CRIVITZ
0.00079850	\$75.56	VTAE	001300	NORTHEAST WISCONSIN VTAE DISTRICT

Parcel Total: \$1,161.20

LEGAL DESCRIPTION: T33 R18-E S24 PT GV LT 02	PARCEL NO: 032-03814.000	CONTROL NO: 93572
--	--------------------------	-------------------

38.21 \$120,698.15 0.75554683 \$91,193.11

0	\$0.00	STAT	999999	STATE OF WISCONSIN
0.00428660	\$390.91	CNTY	38	MARINETTE COUNTY
0.001401	\$127.77	MUNI	38032	TOWN OF STEPHENSON
0.00578480	\$527.54	REG	381232	SCH D OF CRIVITZ
0.00079850	\$72.82	VTAE	001300	NORTHEAST WISCONSIN VTAE DISTRICT

Parcel Total: \$1,119.04



State of Wisconsin / Department of Natural Resources

Tony Evers , Governor

Adam N Payne , Secretary

5/22/2023

Chapter 70.114 - Aids Payment Worksheet For Tax Year 2022(Payment Year 2023) - Payment Due January 31, 2023

3902 of 7056

LEGAL DESCRIPTION: T33 R18-E S24 PT GV LT 03				PARCEL NO: 032-03815.000				CONTROL NO: 93573			
40.95	\$129,353.39	0.75554683	\$97,732.54								
				0	\$0.00	STAT	999999	STATE OF WISCONSIN			
				0.00428660	\$418.94	CNTY	38	MARINETTE COUNTY			
				0.001401	\$136.93	MUNI	38032	TOWN OF STEPHENSON			
				0.00578480	\$565.37	REG	381232	SCH D OF CRIVITZ			
				0.00079850	\$78.04	VTAE	001300	NORTHEAST WISCONSIN VTAE DISTRICT			
Parcel Total:					\$1,199.28						

LEGAL DESCRIPTION: T33 R18-E S24 PT GV LT 05				PARCEL NO: 032-03817.001				CONTROL NO: 93575			
14.81	\$46,782.46	0.75554683	\$35,346.34								
				0	\$0.00	STAT	999999	STATE OF WISCONSIN			
				0.00428660	\$151.52	CNTY	38	MARINETTE COUNTY			
				0.001401	\$49.52	MUNI	38032	TOWN OF STEPHENSON			
				0.00578480	\$204.47	REG	381232	SCH D OF CRIVITZ			
				0.00079850	\$28.22	VTAE	001300	NORTHEAST WISCONSIN VTAE DISTRICT			
Parcel Total:					\$433.73						

LEGAL DESCRIPTION: T33 R18-E S24 PT OF SENE				PARCEL NO: 032-03841.000				CONTROL NO: 93577			
39.47	\$124,678.30	0.75554683	\$94,200.30								
				0	\$0.00	STAT	999999	STATE OF WISCONSIN			
				0.00428660	\$403.80	CNTY	38	MARINETTE COUNTY			
				0.001401	\$131.98	MUNI	38032	TOWN OF STEPHENSON			
				0.00578480	\$544.93	REG	381232	SCH D OF CRIVITZ			
				0.00079850	\$75.22	VTAE	001300	NORTHEAST WISCONSIN VTAE DISTRICT			
Parcel Total:					\$1,155.93						



State of Wisconsin / Department of Natural Resources

Tony Evers , Governor

Adam N Payne , Secretary

5/22/2023

Chapter 70.114 - Aids Payment Worksheet For Tax Year 2022(Payment Year 2023) - Payment Due January 31, 2023

3903 of 7056

LEGAL DESCRIPTION: T33 R18-E S25 PT GV LT 01	PARCEL NO: 032-03884.000	CONTROL NO: 93578
--	--------------------------	-------------------

19.03	\$60,112.78	0.75554683	\$45,418.02	
-------	-------------	------------	-------------	--

0	\$0.00	STAT	999999	STATE OF WISCONSIN
0.00428660	\$194.69	CNTY	38	MARINETTE COUNTY
0.001401	\$63.63	MUNI	38032	TOWN OF STEPHENSON
0.00578480	\$262.74	REG	381232	SCH D OF CRIVITZ
0.00079850	\$36.27	VTAE	001300	NORTHEAST WISCONSIN VTAE DISTRICT

Parcel Total:	\$557.33
---------------	----------

LEGAL DESCRIPTION: T33 R18-E S25 PT GV LT 02	PARCEL NO: 032-03885.000	CONTROL NO: 93579
--	--------------------------	-------------------

32.38	\$102,283.33	0.75554683	\$77,279.85	
-------	--------------	------------	-------------	--

0	\$0.00	STAT	999999	STATE OF WISCONSIN
0.00428660	\$331.27	CNTY	38	MARINETTE COUNTY
0.001401	\$108.27	MUNI	38032	TOWN OF STEPHENSON
0.00578480	\$447.05	REG	381232	SCH D OF CRIVITZ
0.00079850	\$61.71	VTAE	001300	NORTHEAST WISCONSIN VTAE DISTRICT

Parcel Total:	\$948.30
---------------	----------

LEGAL DESCRIPTION: T33 R18-E S25 PT GV LT 03	PARCEL NO: 032-03886.000	CONTROL NO: 93580
--	--------------------------	-------------------

19.98	\$63,112.45	0.75554683	\$47,684.41	
-------	-------------	------------	-------------	--

0	\$0.00	STAT	999999	STATE OF WISCONSIN
0.00428660	\$204.41	CNTY	38	MARINETTE COUNTY
0.001401	\$66.81	MUNI	38032	TOWN OF STEPHENSON
0.00578480	\$275.85	REG	381232	SCH D OF CRIVITZ
0.00079850	\$38.08	VTAE	001300	NORTHEAST WISCONSIN VTAE DISTRICT

Parcel Total:	\$585.15
---------------	----------



State of Wisconsin / Department of Natural Resources

Tony Evers , Governor

Adam N Payne , Secretary

5/22/2023

Chapter 70.114 - Aids Payment Worksheet For Tax Year 2022(Payment Year 2023) - Payment Due January 31, 2023

3904 of 7056

LEGAL DESCRIPTION: T33 R18-E S25 PT GV LT 04	PARCEL NO: 032-03887.000	CONTROL NO: 93581
--	--------------------------	-------------------

16.48	\$52,057.73	0.75554683	\$39,332.06	
-------	-------------	------------	-------------	--

0	\$0.00	STAT	999999	STATE OF WISCONSIN
0.00428660	\$168.60	CNTY	38	MARINETTE COUNTY
0.001401	\$55.11	MUNI	38032	TOWN OF STEPHENSON
0.00578480	\$227.53	REG	381232	SCH D OF CRIVITZ
0.00079850	\$31.41	VTAE	001300	NORTHEAST WISCONSIN VTAE DISTRICT

Parcel Total:	\$482.65
---------------	----------

LEGAL DESCRIPTION: T33 R18-E S25 PT GV LT 06	PARCEL NO: 032-03889.001	CONTROL NO: 93582
--	--------------------------	-------------------

24.55	\$77,549.59	0.75554683	\$58,592.35	
-------	-------------	------------	-------------	--

0	\$0.00	STAT	999999	STATE OF WISCONSIN
0.00428660	\$251.16	CNTY	38	MARINETTE COUNTY
0.001401	\$82.09	MUNI	38032	TOWN OF STEPHENSON
0.00578480	\$338.95	REG	381232	SCH D OF CRIVITZ
0.00079850	\$46.79	VTAE	001300	NORTHEAST WISCONSIN VTAE DISTRICT

Parcel Total:	\$718.99
---------------	----------

LEGAL DESCRIPTION: T33 R18-E S25 PT GV LT 07	PARCEL NO: 032-03890.000	CONTROL NO: 93583
--	--------------------------	-------------------

25.75	\$81,340.20	0.75554683	\$61,456.33	
-------	-------------	------------	-------------	--

0	\$0.00	STAT	999999	STATE OF WISCONSIN
0.00428660	\$263.44	CNTY	38	MARINETTE COUNTY
0.001401	\$86.10	MUNI	38032	TOWN OF STEPHENSON
0.00578480	\$355.51	REG	381232	SCH D OF CRIVITZ
0.00079850	\$49.07	VTAE	001300	NORTHEAST WISCONSIN VTAE DISTRICT

Parcel Total:	\$754.12
---------------	----------



State of Wisconsin / Department of Natural Resources

Tony Evers , Governor

Adam N Payne , Secretary

5/22/2023

Chapter 70.114 - Aids Payment Worksheet For Tax Year 2022(Payment Year 2023) - Payment Due January 31, 2023

3905 of 7056

LEGAL DESCRIPTION: T33 R18-E S25 PT GV LT 08	PARCEL NO: 032-03891.000	CONTROL NO: 93584
--	--------------------------	-------------------

14.33 \$45,264.99 0.75554683 \$34,199.82

0	\$0.00	STAT	999999	STATE OF WISCONSIN
0.00428660	\$146.60	CNTY	38	MARINETTE COUNTY
0.001401	\$47.92	MUNI	38032	TOWN OF STEPHENSON
0.00578480	\$197.84	REG	381232	SCH D OF CRIVITZ
0.00079850	\$27.31	VTAE	001300	NORTHEAST WISCONSIN VTAE DISTRICT

Parcel Total: \$419.67

LEGAL DESCRIPTION: T33 R18-E S25 PT OF NENE	PARCEL NO: 032-03892.000	CONTROL NO: 93585
---	--------------------------	-------------------

31.44 \$99,314.02 0.75554683 \$75,036.39

0	\$0.00	STAT	999999	STATE OF WISCONSIN
0.00428660	\$321.65	CNTY	38	MARINETTE COUNTY
0.001401	\$105.13	MUNI	38032	TOWN OF STEPHENSON
0.00578480	\$434.07	REG	381232	SCH D OF CRIVITZ
0.00079850	\$59.92	VTAE	001300	NORTHEAST WISCONSIN VTAE DISTRICT

Parcel Total: \$920.77

LEGAL DESCRIPTION: T33 R18-E S25 PT OF SENE	PARCEL NO: 032-03893.000	CONTROL NO: 93586
---	--------------------------	-------------------

35.84 \$113,211.70 0.75554683 \$85,536.74

0	\$0.00	STAT	999999	STATE OF WISCONSIN
0.00428660	\$366.66	CNTY	38	MARINETTE COUNTY
0.001401	\$119.84	MUNI	38032	TOWN OF STEPHENSON
0.00578480	\$494.82	REG	381232	SCH D OF CRIVITZ
0.00079850	\$68.30	VTAE	001300	NORTHEAST WISCONSIN VTAE DISTRICT

Parcel Total: \$1,049.62



State of Wisconsin / Department of Natural Resources

Tony Evers , Governor

Adam N Payne , Secretary

5/22/2023

Chapter 70.114 - Aids Payment Worksheet For Tax Year 2022(Payment Year 2023) - Payment Due January 31, 2023

3906 of 7056

LEGAL DESCRIPTION: T33 R18-E S25 PT OF SWSW	PARCEL NO: 032-03959.000	CONTROL NO: 93588
---	--------------------------	-------------------

40.5 \$127,933.14 0.75554683 \$96,659.48

0	\$0.00	STAT	999999	STATE OF WISCONSIN
0.00428660	\$414.34	CNTY	38	MARINETTE COUNTY
0.001401	\$135.42	MUNI	38032	TOWN OF STEPHENSON
0.00578480	\$559.16	REG	381232	SCH D OF CRIVITZ
0.00079850	\$77.18	VTAE	001300	NORTHEAST WISCONSIN VTAE DISTRICT

Parcel Total: \$1,186.10

LEGAL DESCRIPTION: T33 R18-E S35 PT OF NENE	PARCEL NO: 032-04245.000	CONTROL NO: 93589
---	--------------------------	-------------------

38.04 \$120,162.39 0.75554683 \$90,788.31

0	\$0.00	STAT	999999	STATE OF WISCONSIN
0.00428660	\$389.18	CNTY	38	MARINETTE COUNTY
0.001401	\$127.20	MUNI	38032	TOWN OF STEPHENSON
0.00578480	\$525.19	REG	381232	SCH D OF CRIVITZ
0.00079850	\$72.49	VTAE	001300	NORTHEAST WISCONSIN VTAE DISTRICT

Parcel Total: \$1,114.06

LEGAL DESCRIPTION: T33 R18-E S35 PT OF SENE	PARCEL NO: 032-04248.000	CONTROL NO: 93590
---	--------------------------	-------------------

25.74 \$81,308.61 0.75554683 \$61,432.46

0	\$0.00	STAT	999999	STATE OF WISCONSIN
0.00428660	\$263.34	CNTY	38	MARINETTE COUNTY
0.001401	\$86.07	MUNI	38032	TOWN OF STEPHENSON
0.00578480	\$355.38	REG	381232	SCH D OF CRIVITZ
0.00079850	\$49.05	VTAE	001300	NORTHEAST WISCONSIN VTAE DISTRICT

Parcel Total: \$753.84



State of Wisconsin / Department of Natural Resources

Tony Evers , Governor

Adam N Payne , Secretary

5/22/2023

Chapter 70.114 - Aids Payment Worksheet For Tax Year 2022(Payment Year 2023) - Payment Due January 31, 2023

3907 of 7056

LEGAL DESCRIPTION: T33 R18-E S35 SWNE				PARCEL NO: 032-04247.000				CONTROL NO: 93591	
40.11	\$126,699.95	0.75554683	\$95,727.75	0	\$0.00	STAT	999999	STATE OF WISCONSIN	
				0.00428660	\$410.35	CNTY	38	MARINETTE COUNTY	
				0.001401	\$134.12	MUNI	38032	TOWN OF STEPHENSON	
				0.00578480	\$553.77	REG	381232	SCH D OF CRIVITZ	
				0.00079850	\$76.44	VTAE	001300	NORTHEAST WISCONSIN VTAE DISTRICT	
Parcel Total:				\$1,174.68					

LEGAL DESCRIPTION: T33 R18-E S35 NWNE				PARCEL NO: 032-04246.000				CONTROL NO: 93592	
39.77	\$125,624.73	0.75554683	\$94,915.37	0	\$0.00	STAT	999999	STATE OF WISCONSIN	
				0.00428660	\$406.87	CNTY	38	MARINETTE COUNTY	
				0.001401	\$132.98	MUNI	38032	TOWN OF STEPHENSON	
				0.00578480	\$549.07	REG	381232	SCH D OF CRIVITZ	
				0.00079850	\$75.79	VTAE	001300	NORTHEAST WISCONSIN VTAE DISTRICT	
Parcel Total:				\$1,164.71					

LEGAL DESCRIPTION: T33 R18-E S35 PT OF NESE				PARCEL NO: 032-04263.000				CONTROL NO: 93593	
29.18	\$92,175.04	0.75554683	\$69,642.56	0	\$0.00	STAT	999999	STATE OF WISCONSIN	
				0.00428660	\$298.53	CNTY	38	MARINETTE COUNTY	
				0.001401	\$97.57	MUNI	38032	TOWN OF STEPHENSON	
				0.00578480	\$402.87	REG	381232	SCH D OF CRIVITZ	
				0.00079850	\$55.61	VTAE	001300	NORTHEAST WISCONSIN VTAE DISTRICT	
Parcel Total:				\$854.58					



State of Wisconsin / Department of Natural Resources

Tony Evers , Governor

Adam N Payne , Secretary

5/22/2023

Chapter 70.114 - Aids Payment Worksheet For Tax Year 2022(Payment Year 2023) - Payment Due January 31, 2023

3908 of 7056

LEGAL DESCRIPTION: T33 R18-E S35 PT OF SESE				PARCEL NO: 032-04266.000				CONTROL NO: 93594	
35.34	\$111,633.51	0.75554683	\$84,344.34						
				0	\$0.00	STAT	999999	STATE OF WISCONSIN	
				0.00428660	\$361.55	CNTY	38	MARINETTE COUNTY	
				0.001401	\$118.17	MUNI	38032	TOWN OF STEPHENSON	
				0.00578480	\$487.92	REG	381232	SCH D OF CRIVITZ	
				0.00079850	\$67.35	VTAE	001300	NORTHEAST WISCONSIN VTAE DISTRICT	
Parcel Total:					\$1,034.99				

LEGAL DESCRIPTION: T33 R18-E S35 PT OF SWSE				PARCEL NO: 032-04265.000				CONTROL NO: 93595	
25.23	\$79,697.61	0.75554683	\$60,215.28						
				0	\$0.00	STAT	999999	STATE OF WISCONSIN	
				0.00428660	\$258.12	CNTY	38	MARINETTE COUNTY	
				0.001401	\$84.36	MUNI	38032	TOWN OF STEPHENSON	
				0.00578480	\$348.34	REG	381232	SCH D OF CRIVITZ	
				0.00079850	\$48.08	VTAE	001300	NORTHEAST WISCONSIN VTAE DISTRICT	
Parcel Total:					\$738.90				

LEGAL DESCRIPTION: T33 R18-E S35 NWSE				PARCEL NO: 032-04264.000				CONTROL NO: 93596	
37.41	\$118,172.30	0.75554683	\$89,284.71						
				0	\$0.00	STAT	999999	STATE OF WISCONSIN	
				0.00428660	\$382.73	CNTY	38	MARINETTE COUNTY	
				0.001401	\$125.09	MUNI	38032	TOWN OF STEPHENSON	
				0.00578480	\$516.50	REG	381232	SCH D OF CRIVITZ	
				0.00079850	\$71.29	VTAE	001300	NORTHEAST WISCONSIN VTAE DISTRICT	
Parcel Total:					\$1,095.61				



State of Wisconsin / Department of Natural Resources

Tony Evers , Governor

Adam N Payne , Secretary

5/22/2023

Chapter 70.114 - Aids Payment Worksheet For Tax Year 2022(Payment Year 2023) - Payment Due January 31, 2023

3909 of 7056

LEGAL DESCRIPTION: T33 R18-E S35 PT OF SESW				PARCEL NO: 032-04262.000				CONTROL NO: 93597			
35.11	\$110,906.98	0.75554683	\$83,795.41								
				0	\$0.00	STAT	999999	STATE OF WISCONSIN			
				0.00428660	\$359.20	CNTY	38	MARINETTE COUNTY			
				0.001401	\$117.40	MUNI	38032	TOWN OF STEPHENSON			
				0.00578480	\$484.74	REG	381232	SCH D OF CRIVITZ			
				0.00079850	\$66.91	VTAE	001300	NORTHEAST WISCONSIN VTAE DISTRICT			
				Parcel Total:	\$1,028.25						

LEGAL DESCRIPTION: T33 R18-E S35 PT OF SWSW				PARCEL NO: 032-04258.000				CONTROL NO: 93598			
3.67	\$11,592.96	0.75554683	\$8,759.02								
				0	\$0.00	STAT	999999	STATE OF WISCONSIN			
				0.00428660	\$37.55	CNTY	38	MARINETTE COUNTY			
				0.001401	\$12.27	MUNI	38032	TOWN OF STEPHENSON			
				0.00578480	\$50.67	REG	381232	SCH D OF CRIVITZ			
				0.00079850	\$6.99	VTAE	001300	NORTHEAST WISCONSIN VTAE DISTRICT			
				Parcel Total:	\$107.48						

LEGAL DESCRIPTION: T33 R18-E S36 PT GV LT 01				PARCEL NO: 032-04267.000				CONTROL NO: 93599			
1.41	\$4,452.75	0.75554683	\$3,364.26								
				0	\$0.00	STAT	999999	STATE OF WISCONSIN			
				0.00428660	\$14.42	CNTY	38	MARINETTE COUNTY			
				0.001401	\$4.71	MUNI	38032	TOWN OF STEPHENSON			
				0.00578480	\$19.46	REG	381232	SCH D OF CRIVITZ			
				0.00079850	\$2.69	VTAE	001300	NORTHEAST WISCONSIN VTAE DISTRICT			
				Parcel Total:	\$41.28						



State of Wisconsin / Department of Natural Resources

Tony Evers , Governor

Adam N Payne , Secretary

5/22/2023

Chapter 70.114 - Aids Payment Worksheet For Tax Year 2022(Payment Year 2023) - Payment Due January 31, 2023

3910 of 7056

LEGAL DESCRIPTION: T33 R18-E S36 PT GV LT 02				PARCEL NO: 032-04268.000				CONTROL NO: 93600			
6.61	\$20,879.95	0.75554683	\$15,775.78								
				0	\$0.00	STAT	999999	STATE OF WISCONSIN			
				0.00428660	\$67.63	CNTY	38	MARINETTE COUNTY			
				0.001401	\$22.10	MUNI	38032	TOWN OF STEPHENSON			
				0.00578480	\$91.26	REG	381232	SCH D OF CRIVITZ			
				0.00079850	\$12.60	VTAE	001300	NORTHEAST WISCONSIN VTAE DISTRICT			
Parcel Total:					\$193.59						

LEGAL DESCRIPTION: T33 R18-E S36 PT GV LT 05				PARCEL NO: 032-04271.000				CONTROL NO: 93603			
14.65	\$46,277.05	0.75554683	\$34,964.48								
				0	\$0.00	STAT	999999	STATE OF WISCONSIN			
				0.00428660	\$149.88	CNTY	38	MARINETTE COUNTY			
				0.001401	\$48.99	MUNI	38032	TOWN OF STEPHENSON			
				0.00578480	\$202.26	REG	381232	SCH D OF CRIVITZ			
				0.00079850	\$27.92	VTAE	001300	NORTHEAST WISCONSIN VTAE DISTRICT			
Parcel Total:					\$429.05						

LEGAL DESCRIPTION: T33 R18-E S36 PT GV LT 06				PARCEL NO: 032-04272.000				CONTROL NO: 93604			
32.68	\$103,230.99	0.75554683	\$77,995.84								
				0	\$0.00	STAT	999999	STATE OF WISCONSIN			
				0.00428660	\$334.34	CNTY	38	MARINETTE COUNTY			
				0.001401	\$109.28	MUNI	38032	TOWN OF STEPHENSON			
				0.00578480	\$451.19	REG	381232	SCH D OF CRIVITZ			
				0.00079850	\$62.28	VTAE	001300	NORTHEAST WISCONSIN VTAE DISTRICT			
Parcel Total:					\$957.09						



State of Wisconsin / Department of Natural Resources

Tony Evers , Governor

Adam N Payne , Secretary

5/22/2023

Chapter 70.114 - Aids Payment Worksheet For Tax Year 2022(Payment Year 2023) - Payment Due January 31, 2023

3911 of 7056

LEGAL DESCRIPTION: T33 R18-E S36 PT GV LT 07	PARCEL NO: 032-04273.000	CONTROL NO: 93605
--	--------------------------	-------------------

15.17 \$47,919.65 0.75554683 \$36,205.54

0	\$0.00	STAT	999999	STATE OF WISCONSIN
0.00428660	\$155.20	CNTY	38	MARINETTE COUNTY
0.001401	\$50.73	MUNI	38032	TOWN OF STEPHENSON
0.00578480	\$209.44	REG	381232	SCH D OF CRIVITZ
0.00079850	\$28.91	VTAE	001300	NORTHEAST WISCONSIN VTAE DISTRICT

Parcel Total: \$444.28

LEGAL DESCRIPTION: T33 R18-E S36 PT GV LT 08	PARCEL NO: 032-04274.000	CONTROL NO: 93606
--	--------------------------	-------------------

8.96 \$28,303.24 0.75554683 \$21,384.42

0	\$0.00	STAT	999999	STATE OF WISCONSIN
0.00428660	\$91.67	CNTY	38	MARINETTE COUNTY
0.001401	\$29.96	MUNI	38032	TOWN OF STEPHENSON
0.00578480	\$123.71	REG	381232	SCH D OF CRIVITZ
0.00079850	\$17.08	VTAE	001300	NORTHEAST WISCONSIN VTAE DISTRICT

Parcel Total: \$262.42

LEGAL DESCRIPTION: T33 R18-E S36 PT OF NENE	PARCEL NO: 032-04275.000	CONTROL NO: 93607
---	--------------------------	-------------------

6.91 \$21,827.60 0.75554683 \$16,491.77

0	\$0.00	STAT	999999	STATE OF WISCONSIN
0.00428660	\$70.69	CNTY	38	MARINETTE COUNTY
0.001401	\$23.11	MUNI	38032	TOWN OF STEPHENSON
0.00578480	\$95.40	REG	381232	SCH D OF CRIVITZ
0.00079850	\$13.17	VTAE	001300	NORTHEAST WISCONSIN VTAE DISTRICT

Parcel Total: \$202.37



State of Wisconsin / Department of Natural Resources

Tony Evers , Governor

Adam N Payne , Secretary

5/22/2023

Chapter 70.114 - Aids Payment Worksheet For Tax Year 2022(Payment Year 2023) - Payment Due January 31, 2023

3912 of 7056

LEGAL DESCRIPTION: T33 R18-E S36 PT OF SENE	PARCEL NO: 032-04276.000	CONTROL NO: 93608
---	--------------------------	-------------------

4.18 \$13,203.96 0.75554683 \$9,976.21

0	\$0.00	STAT	999999	STATE OF WISCONSIN
0.00428660	\$42.76	CNTY	38	MARINETTE COUNTY
0.001401	\$13.98	MUNI	38032	TOWN OF STEPHENSON
0.00578480	\$57.71	REG	381232	SCH D OF CRIVITZ
0.00079850	\$7.97	VTAE	001300	NORTHEAST WISCONSIN VTAE DISTRICT

Parcel Total: \$122.42

LEGAL DESCRIPTION: T33 R18-E S36 PT OF NESE	PARCEL NO: 032-04277.000	CONTROL NO: 93609
---	--------------------------	-------------------

28.36 \$89,584.78 0.75554683 \$67,685.49

0	\$0.00	STAT	999999	STATE OF WISCONSIN
0.00428660	\$290.14	CNTY	38	MARINETTE COUNTY
0.001401	\$94.83	MUNI	38032	TOWN OF STEPHENSON
0.00578480	\$391.55	REG	381232	SCH D OF CRIVITZ
0.00079850	\$54.05	VTAE	001300	NORTHEAST WISCONSIN VTAE DISTRICT

Parcel Total: \$830.57

LEGAL DESCRIPTION: T33 R18-E S36 PT OF SESE	PARCEL NO: 032-04280.003	CONTROL NO: 93610
---	--------------------------	-------------------

36.16 \$114,223.76 0.75554683 \$86,301.40

0	\$0.00	STAT	999999	STATE OF WISCONSIN
0.00428660	\$369.94	CNTY	38	MARINETTE COUNTY
0.001401	\$120.91	MUNI	38032	TOWN OF STEPHENSON
0.00578480	\$499.24	REG	381232	SCH D OF CRIVITZ
0.00079850	\$68.91	VTAE	001300	NORTHEAST WISCONSIN VTAE DISTRICT

Parcel Total: \$1,059.00



State of Wisconsin / Department of Natural Resources

Tony Evers , Governor

Adam N Payne , Secretary

5/22/2023

Chapter 70.114 - Aids Payment Worksheet For Tax Year 2022(Payment Year 2023) - Payment Due January 31, 2023

3913 of 7056

LEGAL DESCRIPTION: T33 R18-E S36 PT OF SWSE				PARCEL NO: 032-04279.000				CONTROL NO: 93611	
31.69	\$100,103.72	0.75554683	\$75,633.05	0	\$0.00	STAT	999999	STATE OF WISCONSIN	
				0.00428660	\$324.21	CNTY	38	MARINETTE COUNTY	
				0.001401	\$105.97	MUNI	38032	TOWN OF STEPHENSON	
				0.00578480	\$437.52	REG	381232	SCH D OF CRIVITZ	
				0.00079850	\$60.39	VTAE	001300	NORTHEAST WISCONSIN VTAE DISTRICT	
Parcel Total:				\$928.09					

LEGAL DESCRIPTION: T33 R18-E S36 PT OF NWSE				PARCEL NO: 032-04278.000				CONTROL NO: 93612	
24.27	\$76,665.11	0.75554683	\$57,924.08	0	\$0.00	STAT	999999	STATE OF WISCONSIN	
				0.00428660	\$248.30	CNTY	38	MARINETTE COUNTY	
				0.001401	\$81.15	MUNI	38032	TOWN OF STEPHENSON	
				0.00578480	\$335.08	REG	381232	SCH D OF CRIVITZ	
				0.00079850	\$46.25	VTAE	001300	NORTHEAST WISCONSIN VTAE DISTRICT	
Parcel Total:				\$710.78					

LEGAL DESCRIPTION: T33 R19-E S07 PT OF SWSW				PARCEL NO: 032-04426.000				CONTROL NO: 93613	
33.14	\$104,684.05	0.75554683	\$79,093.70	0	\$0.00	STAT	999999	STATE OF WISCONSIN	
				0.00428660	\$339.05	CNTY	38	MARINETTE COUNTY	
				0.001401	\$110.81	MUNI	38032	TOWN OF STEPHENSON	
				0.00578480	\$457.54	REG	381232	SCH D OF CRIVITZ	
				0.00079850	\$63.16	VTAE	001300	NORTHEAST WISCONSIN VTAE DISTRICT	
Parcel Total:				\$970.56					



State of Wisconsin / Department of Natural Resources

Tony Evers , Governor

Adam N Payne , Secretary

5/22/2023

Chapter 70.114 - Aids Payment Worksheet For Tax Year 2022(Payment Year 2023) - Payment Due January 31, 2023

3914 of 7056

LEGAL DESCRIPTION: T33 R19-E S18 PT OF NWNW				PARCEL NO: 032-04694.000				CONTROL NO: 93614	
12.97	\$40,970.19	0.75554683	\$30,954.90						
				0	\$0.00	STAT	999999	STATE OF WISCONSIN	
				0.00428660	\$132.69	CNTY	38	MARINETTE COUNTY	
				0.001401	\$43.37	MUNI	38032	TOWN OF STEPHENSON	
				0.00578480	\$179.07	REG	381232	SCH D OF CRIVITZ	
				0.00079850	\$24.72	VTAE	001300	NORTHEAST WISCONSIN VTAE DISTRICT	
Parcel Total:					\$379.85				

LEGAL DESCRIPTION: T33 R19-E S18 PT OF SWNW				PARCEL NO: 032-04698.000				CONTROL NO: 93615	
19.54	\$61,723.79	0.75554683	\$46,635.22						
				0	\$0.00	STAT	999999	STATE OF WISCONSIN	
				0.00428660	\$199.91	CNTY	38	MARINETTE COUNTY	
				0.001401	\$65.34	MUNI	38032	TOWN OF STEPHENSON	
				0.00578480	\$269.78	REG	381232	SCH D OF CRIVITZ	
				0.00079850	\$37.24	VTAE	001300	NORTHEAST WISCONSIN VTAE DISTRICT	
Parcel Total:					\$572.27				

LEGAL DESCRIPTION: T33 R19-E S18 PT GV LT 01				PARCEL NO: 032-04713.000				CONTROL NO: 93616	
27.3	\$86,235.18	0.75554683	\$65,154.71						
				0	\$0.00	STAT	999999	STATE OF WISCONSIN	
				0.00428660	\$279.29	CNTY	38	MARINETTE COUNTY	
				0.001401	\$91.28	MUNI	38032	TOWN OF STEPHENSON	
				0.00578480	\$376.91	REG	381232	SCH D OF CRIVITZ	
				0.00079850	\$52.03	VTAE	001300	NORTHEAST WISCONSIN VTAE DISTRICT	
Parcel Total:					\$799.51				



State of Wisconsin / Department of Natural Resources

Tony Evers , Governor

Adam N Payne , Secretary

5/22/2023

Chapter 70.114 - Aids Payment Worksheet For Tax Year 2022(Payment Year 2023) - Payment Due January 31, 2023

3915 of 7056

LEGAL DESCRIPTION: T33 R19-E S18 PT GV LT 02	PARCEL NO: 032-04714.000	CONTROL NO: 93617
--	--------------------------	-------------------

26.85 \$84,814.93 0.75554683 \$64,081.65

0	\$0.00	STAT	999999	STATE OF WISCONSIN
0.00428660	\$274.69	CNTY	38	MARINETTE COUNTY
0.001401	\$89.78	MUNI	38032	TOWN OF STEPHENSON
0.00578480	\$370.70	REG	381232	SCH D OF CRIVITZ
0.00079850	\$51.17	VTAE	001300	NORTHEAST WISCONSIN VTAE DISTRICT

Parcel Total: \$786.34

LEGAL DESCRIPTION: T33 R19-E S19 PT GV LT 01	PARCEL NO: 032-04764.000	CONTROL NO: 93618
--	--------------------------	-------------------

10.61 \$33,515.32 0.75554683 \$25,322.39

0	\$0.00	STAT	999999	STATE OF WISCONSIN
0.00428660	\$108.55	CNTY	38	MARINETTE COUNTY
0.001401	\$35.48	MUNI	38032	TOWN OF STEPHENSON
0.00578480	\$146.49	REG	381232	SCH D OF CRIVITZ
0.00079850	\$20.22	VTAE	001300	NORTHEAST WISCONSIN VTAE DISTRICT

Parcel Total: \$310.74

LEGAL DESCRIPTION: T33 R19-E S19 PT GV LT 02	PARCEL NO: 032-04765.000	CONTROL NO: 93619
--	--------------------------	-------------------

4.66 \$14,720.21 0.75554683 \$11,121.81

0	\$0.00	STAT	999999	STATE OF WISCONSIN
0.00428660	\$47.68	CNTY	38	MARINETTE COUNTY
0.001401	\$15.58	MUNI	38032	TOWN OF STEPHENSON
0.00578480	\$64.34	REG	381232	SCH D OF CRIVITZ
0.00079850	\$8.88	VTAE	001300	NORTHEAST WISCONSIN VTAE DISTRICT

Parcel Total: \$136.48



State of Wisconsin / Department of Natural Resources

Tony Evers , Governor

Adam N Payne , Secretary

5/22/2023

Chapter 70.114 - Aids Payment Worksheet For Tax Year 2022(Payment Year 2023) - Payment Due January 31, 2023

3916 of 7056

LEGAL DESCRIPTION: T33 R19-E S19 PT GV LT 03				PARCEL NO: 032-04766.000				CONTROL NO: 93620			
43.84	\$138,483.67	0.75554683	\$104,630.89	0	\$0.00	STAT	999999	STATE OF WISCONSIN			
				0.00428660	\$448.51	CNTY	38	MARINETTE COUNTY			
				0.001401	\$146.59	MUNI	38032	TOWN OF STEPHENSON			
				0.00578480	\$605.27	REG	381232	SCH D OF CRIVITZ			
				0.00079850	\$83.55	VTAE	001300	NORTHEAST WISCONSIN VTAE DISTRICT			
Parcel Total:				\$1,283.92							

LEGAL DESCRIPTION: T33 R19-E S19 PT GV LT 04				PARCEL NO: 032-04767.000				CONTROL NO: 93621			
26.83	\$84,751.75	0.75554683	\$64,033.91	0	\$0.00	STAT	999999	STATE OF WISCONSIN			
				0.00428660	\$274.49	CNTY	38	MARINETTE COUNTY			
				0.001401	\$89.71	MUNI	38032	TOWN OF STEPHENSON			
				0.00578480	\$370.43	REG	381232	SCH D OF CRIVITZ			
				0.00079850	\$51.13	VTAE	001300	NORTHEAST WISCONSIN VTAE DISTRICT			
Parcel Total:				\$785.76							

LEGAL DESCRIPTION: T33 R19-E S32 PT GV LT 01				PARCEL NO: 032-05403.001				CONTROL NO: 93625			
40.32	\$127,363.32	0.75554683	\$96,228.95	0	\$0.00	STAT	999999	STATE OF WISCONSIN			
				0.00428660	\$412.50	CNTY	38	MARINETTE COUNTY			
				0.001401	\$134.82	MUNI	38032	TOWN OF STEPHENSON			
				0.00578480	\$556.67	REG	381232	SCH D OF CRIVITZ			
				0.00079850	\$76.84	VTAE	001300	NORTHEAST WISCONSIN VTAE DISTRICT			
Parcel Total:				\$1,180.83							



State of Wisconsin / Department of Natural Resources

Tony Evers , Governor

Adam N Payne , Secretary

5/22/2023

Chapter 70.114 - Aids Payment Worksheet For Tax Year 2022(Payment Year 2023) - Payment Due January 31, 2023

3917 of 7056

LEGAL DESCRIPTION: T33 R19-E S32 PT GV LT 02				PARCEL NO: 032-05404.000				CONTROL NO: 93626	
32	\$101,082.97	0.75554683	\$76,372.92	0	\$0.00	STAT	999999	STATE OF WISCONSIN	
				0.00428660	\$327.38	CNTY	38	MARINETTE COUNTY	
				0.001401	\$107.00	MUNI	38032	TOWN OF STEPHENSON	
				0.00578480	\$441.80	REG	381232	SCH D OF CRIVITZ	
				0.00079850	\$60.98	VTAE	001300	NORTHEAST WISCONSIN VTAE DISTRICT	
Parcel Total:					\$937.16				

LEGAL DESCRIPTION: T33 R19-E S32 PT GV LT 03				PARCEL NO: 032-05405.000				CONTROL NO: 93627	
41.43	\$130,870.86	0.75554683	\$98,879.06	0	\$0.00	STAT	999999	STATE OF WISCONSIN	
				0.00428660	\$423.86	CNTY	38	MARINETTE COUNTY	
				0.001401	\$138.53	MUNI	38032	TOWN OF STEPHENSON	
				0.00578480	\$572.00	REG	381232	SCH D OF CRIVITZ	
				0.00079850	\$78.95	VTAE	001300	NORTHEAST WISCONSIN VTAE DISTRICT	
Parcel Total:					\$1,213.34				

LEGAL DESCRIPTION: T32 R18-E S01 PT GV LT 04				PARCEL NO: 032-00012.000				CONTROL NO: 93628	
4.85	\$15,320.39	0.75554683	\$11,575.27	0	\$0.00	STAT	999999	STATE OF WISCONSIN	
				0.00428660	\$49.62	CNTY	38	MARINETTE COUNTY	
				0.001401	\$16.22	MUNI	38032	TOWN OF STEPHENSON	
				0.00578480	\$66.96	REG	381232	SCH D OF CRIVITZ	
				0.00079850	\$9.24	VTAE	001300	NORTHEAST WISCONSIN VTAE DISTRICT	
Parcel Total:					\$142.04				



State of Wisconsin / Department of Natural Resources

Tony Evers , Governor

Adam N Payne , Secretary

5/22/2023

Chapter 70.114 - Aids Payment Worksheet For Tax Year 2022(Payment Year 2023) - Payment Due January 31, 2023

3918 of 7056

LEGAL DESCRIPTION: T32 R18-E S01 PT GV LT 05				PARCEL NO: 032-00013.000				CONTROL NO: 93629			
10.13	\$31,997.84	0.75554683	\$24,175.87	0	\$0.00	STAT	999999	STATE OF WISCONSIN			
				0.00428660	\$103.63	CNTY	38	MARINETTE COUNTY			
				0.001401	\$33.87	MUNI	38032	TOWN OF STEPHENSON			
				0.00578480	\$139.85	REG	381232	SCH D OF CRIVITZ			
				0.00079850	\$19.30	VTAE	001300	NORTHEAST WISCONSIN VTAE DISTRICT			
Parcel Total:				\$296.65							

LEGAL DESCRIPTION: T32 R18-E S01 PT OF NWNE				PARCEL NO: 032-00004.001				CONTROL NO: 93630			
23.56	\$74,422.34	0.75554683	\$56,229.56	0	\$0.00	STAT	999999	STATE OF WISCONSIN			
				0.00428660	\$241.04	CNTY	38	MARINETTE COUNTY			
				0.001401	\$78.78	MUNI	38032	TOWN OF STEPHENSON			
				0.00578480	\$325.28	REG	381232	SCH D OF CRIVITZ			
				0.00079850	\$44.90	VTAE	001300	NORTHEAST WISCONSIN VTAE DISTRICT			
Parcel Total:				\$690.00							

LEGAL DESCRIPTION: T32 R18-E S02 PT OF NENE				PARCEL NO: 032-00053.000				CONTROL NO: 93631			
13.82	\$43,655.21	0.75554683	\$32,983.56	0	\$0.00	STAT	999999	STATE OF WISCONSIN			
				0.00428660	\$141.39	CNTY	38	MARINETTE COUNTY			
				0.001401	\$46.21	MUNI	38032	TOWN OF STEPHENSON			
				0.00578480	\$190.80	REG	381232	SCH D OF CRIVITZ			
				0.00079850	\$26.34	VTAE	001300	NORTHEAST WISCONSIN VTAE DISTRICT			
Parcel Total:				\$404.74							



State of Wisconsin / Department of Natural Resources

Tony Evers , Governor

Adam N Payne , Secretary

5/22/2023

Chapter 70.114 - Aids Payment Worksheet For Tax Year 2022(Payment Year 2023) - Payment Due January 31, 2023

3919 of 7056

LEGAL DESCRIPTION: T32 R18-E S02 PT OF SENE				PARCEL NO: 032-00056.000				CONTROL NO: 93632			
6.37	\$20,121.83	0.75554683	\$15,202.99								
				0	\$0.00	STAT	999999	STATE OF WISCONSIN			
				0.00428660	\$65.17	CNTY	38	MARINETTE COUNTY			
				0.001401	\$21.30	MUNI	38032	TOWN OF STEPHENSON			
				0.00578480	\$87.95	REG	381232	SCH D OF CRIVITZ			
				0.00079850	\$12.14	VTAE	001300	NORTHEAST WISCONSIN VTAE DISTRICT			
				Parcel Total:	\$186.56						

LEGAL DESCRIPTION: T32 R18-E S02 PT OF SWNE				PARCEL NO: 032-00055.000				CONTROL NO: 93633			
22.4	\$70,758.08	0.75554683	\$53,461.05								
				0	\$0.00	STAT	999999	STATE OF WISCONSIN			
				0.00428660	\$229.17	CNTY	38	MARINETTE COUNTY			
				0.001401	\$74.90	MUNI	38032	TOWN OF STEPHENSON			
				0.00578480	\$309.26	REG	381232	SCH D OF CRIVITZ			
				0.00079850	\$42.69	VTAE	001300	NORTHEAST WISCONSIN VTAE DISTRICT			
				Parcel Total:	\$656.02						

LEGAL DESCRIPTION: T32 R18-E S02 PT OF NWNE				PARCEL NO: 032-00054.000				CONTROL NO: 93634			
0.51	\$1,608.56	0.75554683	\$1,215.34								
				0	\$0.00	STAT	999999	STATE OF WISCONSIN			
				0.00428660	\$5.21	CNTY	38	MARINETTE COUNTY			
				0.001401	\$1.70	MUNI	38032	TOWN OF STEPHENSON			
				0.00578480	\$7.03	REG	381232	SCH D OF CRIVITZ			
				0.00079850	\$0.97	VTAE	001300	NORTHEAST WISCONSIN VTAE DISTRICT			
				Parcel Total:	\$14.91						



State of Wisconsin / Department of Natural Resources

Tony Evers , Governor

Adam N Payne , Secretary

5/22/2023

Chapter 70.114 - Aids Payment Worksheet For Tax Year 2022(Payment Year 2023) - Payment Due January 31, 2023

3920 of 7056

LEGAL DESCRIPTION: T32 R18-E S02 PT OF NESE	PARCEL NO: 032-00075.000	CONTROL NO: 93635
---	--------------------------	-------------------

18.29 \$57,775.23 0.75554683 \$43,651.89

0	\$0.00	STAT	999999	STATE OF WISCONSIN
0.00428660	\$187.12	CNTY	38	MARINETTE COUNTY
0.001401	\$61.16	MUNI	38032	TOWN OF STEPHENSON
0.00578480	\$252.52	REG	381232	SCH D OF CRIVITZ
0.00079850	\$34.86	VTAE	001300	NORTHEAST WISCONSIN VTAE DISTRICT

Parcel Total: \$535.66

LEGAL DESCRIPTION: T32 R18-E S02 PT OF NWSE	PARCEL NO: 032-00076.000	CONTROL NO: 93636
---	--------------------------	-------------------

27.02 \$85,350.71 0.75554683 \$64,486.46

0	\$0.00	STAT	999999	STATE OF WISCONSIN
0.00428660	\$276.43	CNTY	38	MARINETTE COUNTY
0.001401	\$90.35	MUNI	38032	TOWN OF STEPHENSON
0.00578480	\$373.04	REG	381232	SCH D OF CRIVITZ
0.00079850	\$51.49	VTAE	001300	NORTHEAST WISCONSIN VTAE DISTRICT

Parcel Total: \$791.31

LEGAL DESCRIPTION: T32 R18-E S02 PT OF NENW	PARCEL NO: 032-00057.000	CONTROL NO: 93637
---	--------------------------	-------------------

2.93 \$9,255.41 0.75554683 \$6,992.90

0	\$0.00	STAT	999999	STATE OF WISCONSIN
0.00428660	\$29.98	CNTY	38	MARINETTE COUNTY
0.001401	\$9.80	MUNI	38032	TOWN OF STEPHENSON
0.00578480	\$40.45	REG	381232	SCH D OF CRIVITZ
0.00079850	\$5.58	VTAE	001300	NORTHEAST WISCONSIN VTAE DISTRICT

Parcel Total: \$85.81



State of Wisconsin / Department of Natural Resources

Tony Evers , Governor

Adam N Payne , Secretary

5/22/2023

Chapter 70.114 - Aids Payment Worksheet For Tax Year 2022(Payment Year 2023) - Payment Due January 31, 2023

3921 of 7056

LEGAL DESCRIPTION: T32 R18-E S02 PT OF SENW	PARCEL NO: 032-00060.000	CONTROL NO: 93638
---	--------------------------	-------------------

22	\$69,493.32	0.75554683	\$52,505.46	
----	-------------	------------	-------------	--

0	\$0.00	STAT	999999	STATE OF WISCONSIN
0.00428660	\$225.07	CNTY	38	MARINETTE COUNTY
0.001401	\$73.56	MUNI	38032	TOWN OF STEPHENSON
0.00578480	\$303.74	REG	381232	SCH D OF CRIVITZ
0.00079850	\$41.93	VTAE	001300	NORTHEAST WISCONSIN VTAE DISTRICT

Parcel Total:	\$644.30
---------------	----------

LEGAL DESCRIPTION: T32 R18-E S02 PT OF SWNW	PARCEL NO: 032-0059.000	CONTROL NO: 93639
---	-------------------------	-------------------

15.11	\$47,730.12	0.75554683	\$36,062.34	
-------	-------------	------------	-------------	--

0	\$0.00	STAT	999999	STATE OF WISCONSIN
0.00428660	\$154.59	CNTY	38	MARINETTE COUNTY
0.001401	\$50.52	MUNI	38032	TOWN OF STEPHENSON
0.00578480	\$208.61	REG	381232	SCH D OF CRIVITZ
0.00079850	\$28.80	VTAE	001300	NORTHEAST WISCONSIN VTAE DISTRICT

Parcel Total:	\$442.52
---------------	----------

LEGAL DESCRIPTION: T32 R18-E S02 PT OF NWNW	PARCEL NO: 032-00058.001	CONTROL NO: 93640
---	--------------------------	-------------------

15.3	\$48,330.29	0.75554683	\$36,515.80	
------	-------------	------------	-------------	--

0	\$0.00	STAT	999999	STATE OF WISCONSIN
0.00428660	\$156.53	CNTY	38	MARINETTE COUNTY
0.001401	\$51.16	MUNI	38032	TOWN OF STEPHENSON
0.00578480	\$211.24	REG	381232	SCH D OF CRIVITZ
0.00079850	\$29.16	VTAE	001300	NORTHEAST WISCONSIN VTAE DISTRICT

Parcel Total:	\$448.09
---------------	----------



State of Wisconsin / Department of Natural Resources

Tony Evers , Governor

Adam N Payne , Secretary

5/22/2023

Chapter 70.114 - Aids Payment Worksheet For Tax Year 2022(Payment Year 2023) - Payment Due January 31, 2023

3922 of 7056

LEGAL DESCRIPTION: T32 R18-E S02 PT OF NWSW				PARCEL NO: 032-00062.001				CONTROL NO: 93641			
25.56	\$80,740.03	0.75554683	\$61,002.87								
				0	\$0.00	STAT	999999	STATE OF WISCONSIN			
				0.00428660	\$261.50	CNTY	38	MARINETTE COUNTY			
				0.001401	\$85.47	MUNI	38032	TOWN OF STEPHENSON			
				0.00578480	\$352.89	REG	381232	SCH D OF CRIVITZ			
				0.00079850	\$48.71	VTAE	001300	NORTHEAST WISCONSIN VTAE DISTRICT			
				Parcel Total:	\$748.57						

LEGAL DESCRIPTION: T32 R18-E S03 PT OF SENE				PARCEL NO: 032-00102.001				CONTROL NO: 93642			
17.27	\$54,553.22	0.75554683	\$41,217.51								
				0	\$0.00	STAT	999999	STATE OF WISCONSIN			
				0.00428660	\$176.68	CNTY	38	MARINETTE COUNTY			
				0.001401	\$57.75	MUNI	38032	TOWN OF STEPHENSON			
				0.00578480	\$238.44	REG	381232	SCH D OF CRIVITZ			
				0.00079850	\$32.91	VTAE	001300	NORTHEAST WISCONSIN VTAE DISTRICT			
				Parcel Total:	\$505.78						

LEGAL DESCRIPTION: T32 R19-E S05 PT GV LT 03				PARCEL NO: 032-01102.000				CONTROL NO: 93643			
24.29	\$76,728.29	0.75554683	\$57,971.82								
				0	\$0.00	STAT	999999	STATE OF WISCONSIN			
				0.00428660	\$248.50	CNTY	38	MARINETTE COUNTY			
				0.001401	\$81.22	MUNI	38032	TOWN OF STEPHENSON			
				0.00578480	\$335.36	REG	381232	SCH D OF CRIVITZ			
				0.00079850	\$46.29	VTAE	001300	NORTHEAST WISCONSIN VTAE DISTRICT			
				Parcel Total:	\$711.37						



State of Wisconsin / Department of Natural Resources

Tony Evers , Governor

Adam N Payne , Secretary

5/22/2023

Chapter 70.114 - Aids Payment Worksheet For Tax Year 2022(Payment Year 2023) - Payment Due January 31, 2023

3923 of 7056

LEGAL DESCRIPTION: T32 R19-E S05 PT GV LT 4	PARCEL NO: 032-01103.000	CONTROL NO: 93644
---	--------------------------	-------------------

0.08 \$251.49 0.75554683 \$190.01

0	\$0.00	STAT	999999	STATE OF WISCONSIN
0.00428660	\$0.81	CNTY	38	MARINETTE COUNTY
0.001401	\$0.27	MUNI	38032	TOWN OF STEPHENSON
0.00578480	\$1.10	REG	381232	SCH D OF CRIVITZ
0.00079850	\$0.15	VTAE	001300	NORTHEAST WISCONSIN VTAE DISTRICT

Parcel Total: \$2.33

LEGAL DESCRIPTION: T32 R19-E S05 PT GV LT 07	PARCEL NO: 032-01106.000	CONTROL NO: 93645
--	--------------------------	-------------------

26.08 \$82,382.62 0.75554683 \$62,243.93

0	\$0.00	STAT	999999	STATE OF WISCONSIN
0.00428660	\$266.82	CNTY	38	MARINETTE COUNTY
0.001401	\$87.21	MUNI	38032	TOWN OF STEPHENSON
0.00578480	\$360.07	REG	381232	SCH D OF CRIVITZ
0.00079850	\$49.70	VTAE	001300	NORTHEAST WISCONSIN VTAE DISTRICT

Parcel Total: \$763.80

LEGAL DESCRIPTION: T32 R19-E S05 PT GV LT 08	PARCEL NO: 032-01107.000	CONTROL NO: 93646
--	--------------------------	-------------------

32.66 \$103,167.80 0.75554683 \$77,948.11

0	\$0.00	STAT	999999	STATE OF WISCONSIN
0.00428660	\$334.14	CNTY	38	MARINETTE COUNTY
0.001401	\$109.21	MUNI	38032	TOWN OF STEPHENSON
0.00578480	\$450.92	REG	381232	SCH D OF CRIVITZ
0.00079850	\$62.24	VTAE	001300	NORTHEAST WISCONSIN VTAE DISTRICT

Parcel Total: \$956.51



State of Wisconsin / Department of Natural Resources

Tony Evers , Governor

Adam N Payne , Secretary

5/22/2023

Chapter 70.114 - Aids Payment Worksheet For Tax Year 2022(Payment Year 2023) - Payment Due January 31, 2023

3924 of 7056

LEGAL DESCRIPTION: T32 R19-E S05 PT OF NENW				PARCEL NO: 032-01110.000				CONTROL NO: 93647	
32.83	\$103,704.81	0.75554683	\$78,353.84						
				0	\$0.00	STAT	999999	STATE OF WISCONSIN	
				0.00428660	\$335.87	CNTY	38	MARINETTE COUNTY	
				0.001401	\$109.78	MUNI	38032	TOWN OF STEPHENSON	
				0.00578480	\$453.26	REG	381232	SCH D OF CRIVITZ	
				0.00079850	\$62.56	VTAE	001300	NORTHEAST WISCONSIN VTAE DISTRICT	
Parcel Total:					\$961.47				

LEGAL DESCRIPTION: T32 R19-E S05 PT OF SENW				PARCEL NO: 032-01111.000				CONTROL NO: 93648	
37.69	\$119,056.79	0.75554683	\$89,952.98						
				0	\$0.00	STAT	999999	STATE OF WISCONSIN	
				0.00428660	\$385.60	CNTY	38	MARINETTE COUNTY	
				0.001401	\$126.03	MUNI	38032	TOWN OF STEPHENSON	
				0.00578480	\$520.36	REG	381232	SCH D OF CRIVITZ	
				0.00079850	\$71.83	VTAE	001300	NORTHEAST WISCONSIN VTAE DISTRICT	
Parcel Total:					\$1,103.82				

LEGAL DESCRIPTION: T32 R19-E S08 PT GV LT 01				PARCEL NO: 032-01165.000				CONTROL NO: 93649	
2.87	\$9,064.65	0.75554683	\$6,848.77						
				0	\$0.00	STAT	999999	STATE OF WISCONSIN	
				0.00428660	\$29.36	CNTY	38	MARINETTE COUNTY	
				0.001401	\$9.60	MUNI	38032	TOWN OF STEPHENSON	
				0.00578480	\$39.62	REG	381232	SCH D OF CRIVITZ	
				0.00079850	\$5.47	VTAE	001300	NORTHEAST WISCONSIN VTAE DISTRICT	
Parcel Total:					\$84.05				



State of Wisconsin / Department of Natural Resources

Tony Evers , Governor

Adam N Payne , Secretary

5/22/2023

Chapter 70.114 - Aids Payment Worksheet For Tax Year 2022(Payment Year 2023) - Payment Due January 31, 2023

3925 of 7056

LEGAL DESCRIPTION: T32 R19-E S05 PT GV LT 05	PARCEL NO: 032-01104.001	CONTROL NO: 93658
--	--------------------------	-------------------

40.25 \$127,142.19 0.75554683 \$96,061.88

0	\$0.00	STAT	999999	STATE OF WISCONSIN
0.00428660	\$411.78	CNTY	38	MARINETTE COUNTY
0.001401	\$134.59	MUNI	38032	TOWN OF STEPHENSON
0.00578480	\$555.70	REG	381232	SCH D OF CRIVITZ
0.00079850	\$76.70	VTAE	001300	NORTHEAST WISCONSIN VTAE DISTRICT

Parcel Total: \$1,178.77

LEGAL DESCRIPTION: T32 R19-E S05 PT GV LT 06	PARCEL NO: 032-01105.001	CONTROL NO: 93659
--	--------------------------	-------------------

28.74 \$90,785.14 0.75554683 \$68,592.43

0	\$0.00	STAT	999999	STATE OF WISCONSIN
0.00428660	\$294.03	CNTY	38	MARINETTE COUNTY
0.001401	\$96.10	MUNI	38032	TOWN OF STEPHENSON
0.00578480	\$396.80	REG	381232	SCH D OF CRIVITZ
0.00079850	\$54.77	VTAE	001300	NORTHEAST WISCONSIN VTAE DISTRICT

Parcel Total: \$841.70

LEGAL DESCRIPTION: T33 R18-E S04 PT OF SWSE	PARCEL NO: 032-03260.000	CONTROL NO: 94067
---	--------------------------	-------------------

37.13 \$117,286.61 0.75554683 \$88,615.52

0	\$0.00	STAT	999999	STATE OF WISCONSIN
0.00428660	\$379.86	CNTY	38	MARINETTE COUNTY
0.001401	\$124.15	MUNI	38032	TOWN OF STEPHENSON
0.00578480	\$512.63	REG	381232	SCH D OF CRIVITZ
0.00079850	\$70.76	VTAE	001300	NORTHEAST WISCONSIN VTAE DISTRICT

Parcel Total: \$1,087.40



State of Wisconsin / Department of Natural Resources

Tony Evers , Governor

Adam N Payne , Secretary

5/22/2023

Chapter 70.114 - Aids Payment Worksheet For Tax Year 2022(Payment Year 2023) - Payment Due January 31, 2023

3926 of 7056

LEGAL DESCRIPTION: T33 R18-E S04 PT OF NWSE				PARCEL NO: 032-03259.000				CONTROL NO: 94069			
39.54	\$124,899.41	0.75554683	\$94,367.35	0	\$0.00	STAT	999999	STATE OF WISCONSIN			
				0.00428660	\$404.52	CNTY	38	MARINETTE COUNTY			
				0.001401	\$132.21	MUNI	38032	TOWN OF STEPHENSON			
				0.00578480	\$545.90	REG	381232	SCH D OF CRIVITZ			
				0.00079850	\$75.35	VTAE	001300	NORTHEAST WISCONSIN VTAE DISTRICT			
Parcel Total:				\$1,157.98							

LEGAL DESCRIPTION: T33 R18-E S04 PT OF NESW				PARCEL NO: 032-03254.000				CONTROL NO: 94070			
3.33	\$10,518.95	0.75554683	\$7,947.56	0	\$0.00	STAT	999999	STATE OF WISCONSIN			
				0.00428660	\$34.07	CNTY	38	MARINETTE COUNTY			
				0.001401	\$11.13	MUNI	38032	TOWN OF STEPHENSON			
				0.00578480	\$45.98	REG	381232	SCH D OF CRIVITZ			
				0.00079850	\$6.35	VTAE	001300	NORTHEAST WISCONSIN VTAE DISTRICT			
Parcel Total:				\$97.53							

LEGAL DESCRIPTION: T33 R18-E S04 PT OF NESW				PARCEL NO: 032-03254.000				CONTROL NO: 94071			
34.16	\$84,004.01	0.75554683	\$63,468.96	0	\$0.00	STAT	999999	STATE OF WISCONSIN			
				0.00428660	\$272.07	CNTY	38	MARINETTE COUNTY			
				0.001401	\$88.92	MUNI	38032	TOWN OF STEPHENSON			
				0.00578480	\$367.16	REG	381232	SCH D OF CRIVITZ			
				0.00079850	\$50.68	VTAE	001300	NORTHEAST WISCONSIN VTAE DISTRICT			
Parcel Total:				\$778.83							



State of Wisconsin / Department of Natural Resources

Tony Evers , Governor

Adam N Payne , Secretary

5/22/2023

Chapter 70.114 - Aids Payment Worksheet For Tax Year 2022(Payment Year 2023) - Payment Due January 31, 2023

3927 of 7056

LEGAL DESCRIPTION: T33 R18-E S04 PT OF SESW	PARCEL NO: 032-03257.000	CONTROL NO: 94072
---	--------------------------	-------------------

39.47	\$124,679.53	0.75554683	\$94,201.22
-------	--------------	------------	-------------

0	\$0.00	STAT	999999	STATE OF WISCONSIN
0.00428660	\$403.81	CNTY	38	MARINETTE COUNTY
0.001401	\$131.98	MUNI	38032	TOWN OF STEPHENSON
0.00578480	\$544.94	REG	381232	SCH D OF CRIVITZ
0.00079850	\$75.22	VTAE	001300	NORTHEAST WISCONSIN VTAE DISTRICT

Parcel Total:	\$1,155.95
---------------	------------

LEGAL DESCRIPTION: T33 R18-E S13 PT GV LT 04	PARCEL NO: 032-03481.000	CONTROL NO: 94183
--	--------------------------	-------------------

15.9	\$39,099.27	0.75554683	\$29,541.33
------	-------------	------------	-------------

0	\$0.00	STAT	999999	STATE OF WISCONSIN
0.00428660	\$126.63	CNTY	38	MARINETTE COUNTY
0.001401	\$41.39	MUNI	38032	TOWN OF STEPHENSON
0.00578480	\$170.89	REG	381232	SCH D OF CRIVITZ
0.00079850	\$23.59	VTAE	001300	NORTHEAST WISCONSIN VTAE DISTRICT

Parcel Total:	\$362.50
---------------	----------

LEGAL DESCRIPTION: T33 R18-E S13 PT GV LT 05	PARCEL NO: 032-03482.000	CONTROL NO: 94184
--	--------------------------	-------------------

18.24	\$44,854.60	0.75554683	\$33,889.75
-------	-------------	------------	-------------

0	\$0.00	STAT	999999	STATE OF WISCONSIN
0.00428660	\$145.27	CNTY	38	MARINETTE COUNTY
0.001401	\$47.48	MUNI	38032	TOWN OF STEPHENSON
0.00578480	\$196.05	REG	381232	SCH D OF CRIVITZ
0.00079850	\$27.06	VTAE	001300	NORTHEAST WISCONSIN VTAE DISTRICT

Parcel Total:	\$415.86
---------------	----------



State of Wisconsin / Department of Natural Resources

Tony Evers , Governor

Adam N Payne , Secretary

5/22/2023

Chapter 70.114 - Aids Payment Worksheet For Tax Year 2022(Payment Year 2023) - Payment Due January 31, 2023

3928 of 7056

LEGAL DESCRIPTION: T33 R18-E S13 PT GV LT 06	PARCEL NO: 032-03483.000	CONTROL NO: 94185
--	--------------------------	-------------------

24.41 \$60,027.46 0.75554683 \$45,353.55

0	\$0.00	STAT	999999	STATE OF WISCONSIN
0.00428660	\$194.41	CNTY	38	MARINETTE COUNTY
0.001401	\$63.54	MUNI	38032	TOWN OF STEPHENSON
0.00578480	\$262.36	REG	381232	SCH D OF CRIVITZ
0.00079850	\$36.21	VTAE	001300	NORTHEAST WISCONSIN VTAE DISTRICT

Parcel Total: \$556.52

LEGAL DESCRIPTION: T33 R18-E S13 PT OF NWSE	PARCEL NO: 032-03422.000	CONTROL NO: 94186
---	--------------------------	-------------------

10.24 \$25,181.53 0.75554683 \$19,025.82

0	\$0.00	STAT	999999	STATE OF WISCONSIN
0.00428660	\$81.56	CNTY	38	MARINETTE COUNTY
0.001401	\$26.66	MUNI	38032	TOWN OF STEPHENSON
0.00578480	\$110.06	REG	381232	SCH D OF CRIVITZ
0.00079850	\$15.19	VTAE	001300	NORTHEAST WISCONSIN VTAE DISTRICT

Parcel Total: \$233.47

LEGAL DESCRIPTION: T33 R18-E S24 PT GV LT 01	PARCEL NO: 032-03813.000	CONTROL NO: 94187
--	--------------------------	-------------------

3.23 \$7,942.05 0.75554683 \$6,000.59

0	\$0.00	STAT	999999	STATE OF WISCONSIN
0.00428660	\$25.72	CNTY	38	MARINETTE COUNTY
0.001401	\$8.41	MUNI	38032	TOWN OF STEPHENSON
0.00578480	\$34.71	REG	381232	SCH D OF CRIVITZ
0.00079850	\$4.79	VTAE	001300	NORTHEAST WISCONSIN VTAE DISTRICT

Parcel Total: \$73.63



State of Wisconsin / Department of Natural Resources

Tony Evers , Governor

Adam N Payne , Secretary

5/22/2023

Chapter 70.114 - Aids Payment Worksheet For Tax Year 2022(Payment Year 2023) - Payment Due January 31, 2023

3929 of 7056

LEGAL DESCRIPTION: T33 R19-E S07 PT OF SWSW				PARCEL NO: 032-04426.000				CONTROL NO: 94218	
1.95	\$4,794.35	0.75554683	\$3,622.36	0	\$0.00	STAT	999999	STATE OF WISCONSIN	
				0.00428660	\$15.53	CNTY	38	MARINETTE COUNTY	
				0.001401	\$5.08	MUNI	38032	TOWN OF STEPHENSON	
				0.00578480	\$20.95	REG	381232	SCH D OF CRIVITZ	
				0.00079850	\$2.89	VTAE	001300	NORTHEAST WISCONSIN VTAE DISTRICT	
Parcel Total:				\$44.45					

LEGAL DESCRIPTION: T33 R19-E S18 PT OF NWNW				PARCEL NO: 032-04694.000				CONTROL NO: 94219	
16.54	\$40,674.08	0.75554683	\$30,731.17	0	\$0.00	STAT	999999	STATE OF WISCONSIN	
				0.00428660	\$131.73	CNTY	38	MARINETTE COUNTY	
				0.001401	\$43.06	MUNI	38032	TOWN OF STEPHENSON	
				0.00578480	\$177.77	REG	381232	SCH D OF CRIVITZ	
				0.00079850	\$24.54	VTAE	001300	NORTHEAST WISCONSIN VTAE DISTRICT	
Parcel Total:				\$377.10					

LEGAL DESCRIPTION: T33 R19-E S18 PT OF SWNW				PARCEL NO: 032-04698.000				CONTROL NO: 94220	
10.73	\$26,386.50	0.75554683	\$19,936.24	0	\$0.00	STAT	999999	STATE OF WISCONSIN	
				0.00428660	\$85.46	CNTY	38	MARINETTE COUNTY	
				0.001401	\$27.93	MUNI	38032	TOWN OF STEPHENSON	
				0.00578480	\$115.33	REG	381232	SCH D OF CRIVITZ	
				0.00079850	\$15.92	VTAE	001300	NORTHEAST WISCONSIN VTAE DISTRICT	
Parcel Total:				\$244.64					



State of Wisconsin / Department of Natural Resources

Tony Evers , Governor

Adam N Payne , Secretary

5/22/2023

Chapter 70.114 - Aids Payment Worksheet For Tax Year 2022(Payment Year 2023) - Payment Due January 31, 2023

3930 of 7056

LEGAL DESCRIPTION: T33 R19-E S18 PT GV LT 01				PARCEL NO: 032-04713.000				CONTROL NO: 94221	
11.32	\$27,837.40	0.75554683	\$21,032.46						
				0	\$0.00	STAT	999999	STATE OF WISCONSIN	
				0.00428660	\$90.16	CNTY	38	MARINETTE COUNTY	
				0.001401	\$29.47	MUNI	38032	TOWN OF STEPHENSON	
				0.00578480	\$121.67	REG	381232	SCH D OF CRIVITZ	
				0.00079850	\$16.79	VTAE	001300	NORTHEAST WISCONSIN VTAE DISTRICT	
Parcel Total:					\$258.09				

LEGAL DESCRIPTION: T33 R19-E S18 PT GV LT 02				PARCEL NO: 032-04714.000				CONTROL NO: 94222	
10.65	\$26,189.78	0.75554683	\$19,787.60						
				0	\$0.00	STAT	999999	STATE OF WISCONSIN	
				0.00428660	\$84.82	CNTY	38	MARINETTE COUNTY	
				0.001401	\$27.72	MUNI	38032	TOWN OF STEPHENSON	
				0.00578480	\$114.47	REG	381232	SCH D OF CRIVITZ	
				0.00079850	\$15.80	VTAE	001300	NORTHEAST WISCONSIN VTAE DISTRICT	
Parcel Total:					\$242.81				

LEGAL DESCRIPTION: T33 R19-E S19 PT GV LT 01				PARCEL NO: 032-04764.000				CONTROL NO: 94223	
25.22	\$62,019.36	0.75554683	\$46,858.53						
				0	\$0.00	STAT	999999	STATE OF WISCONSIN	
				0.00428660	\$200.87	CNTY	38	MARINETTE COUNTY	
				0.001401	\$65.65	MUNI	38032	TOWN OF STEPHENSON	
				0.00578480	\$271.07	REG	381232	SCH D OF CRIVITZ	
				0.00079850	\$37.42	VTAE	001300	NORTHEAST WISCONSIN VTAE DISTRICT	
Parcel Total:					\$575.01				



State of Wisconsin / Department of Natural Resources

Tony Evers , Governor

Adam N Payne , Secretary

5/22/2023

Chapter 70.114 - Aids Payment Worksheet For Tax Year 2022(Payment Year 2023) - Payment Due January 31, 2023

3931 of 7056

LEGAL DESCRIPTION: T33 R19-E S19 PT GV LT 02				PARCEL NO: 032-04765.000				CONTROL NO: 94224	
19.77	\$48,617.08	0.75554683	\$36,732.48						
				0	\$0.00	STAT	999999	STATE OF WISCONSIN	
				0.00428660	\$157.46	CNTY	38	MARINETTE COUNTY	
				0.001401	\$51.46	MUNI	38032	TOWN OF STEPHENSON	
				0.00578480	\$212.49	REG	381232	SCH D OF CRIVITZ	
				0.00079850	\$29.33	VTAE	001300	NORTHEAST WISCONSIN VTAE DISTRICT	
Parcel Total:					\$450.74				

LEGAL DESCRIPTION: T33 R19-E S19 PT GV LT 03				PARCEL NO: 032-04766.000				CONTROL NO: 94225	
15.34	\$37,723.11	0.75554683	\$28,501.58						
				0	\$0.00	STAT	999999	STATE OF WISCONSIN	
				0.00428660	\$122.18	CNTY	38	MARINETTE COUNTY	
				0.001401	\$39.93	MUNI	38032	TOWN OF STEPHENSON	
				0.00578480	\$164.88	REG	381232	SCH D OF CRIVITZ	
				0.00079850	\$22.76	VTAE	001300	NORTHEAST WISCONSIN VTAE DISTRICT	
Parcel Total:					\$349.75				

LEGAL DESCRIPTION: T33 R19-E S19 PT GV LT 04				PARCEL NO: 032-04767.000				CONTROL NO: 94226	
6.45	\$15,861.41	0.75554683	\$11,984.04						
				0	\$0.00	STAT	999999	STATE OF WISCONSIN	
				0.00428660	\$51.37	CNTY	38	MARINETTE COUNTY	
				0.001401	\$16.79	MUNI	38032	TOWN OF STEPHENSON	
				0.00578480	\$69.33	REG	381232	SCH D OF CRIVITZ	
				0.00079850	\$9.57	VTAE	001300	NORTHEAST WISCONSIN VTAE DISTRICT	
Parcel Total:					\$147.06				



State of Wisconsin / Department of Natural Resources

Tony Evers , Governor

Adam N Payne , Secretary

5/22/2023

Chapter 70.114 - Aids Payment Worksheet For Tax Year 2022(Payment Year 2023) - Payment Due January 31, 2023

3932 of 7056

LEGAL DESCRIPTION: T33 R19-E S32 PT GV LT 01	PARCEL NO: 032-05403.001	CONTROL NO: 94227
--	--------------------------	-------------------

7.94	\$19,525.52	0.75554683	\$14,752.44	
------	-------------	------------	-------------	--

0	\$0.00	STAT	999999	STATE OF WISCONSIN
0.00428660	\$63.24	CNTY	38	MARINETTE COUNTY
0.001401	\$20.67	MUNI	38032	TOWN OF STEPHENSON
0.00578480	\$85.34	REG	381232	SCH D OF CRIVITZ
0.00079850	\$11.78	VTAE	001300	NORTHEAST WISCONSIN VTAE DISTRICT

Parcel Total:	\$181.03
---------------	----------

LEGAL DESCRIPTION: T33 R19-E S32 PT GV LT 02	PARCEL NO: 032-05404.000	CONTROL NO: 94228
--	--------------------------	-------------------

3.73	\$9,172.57	0.75554683	\$6,930.31	
------	------------	------------	------------	--

0	\$0.00	STAT	999999	STATE OF WISCONSIN
0.00428660	\$29.71	CNTY	38	MARINETTE COUNTY
0.001401	\$9.71	MUNI	38032	TOWN OF STEPHENSON
0.00578480	\$40.09	REG	381232	SCH D OF CRIVITZ
0.00079850	\$5.53	VTAE	001300	NORTHEAST WISCONSIN VTAE DISTRICT

Parcel Total:	\$85.04
---------------	---------

LEGAL DESCRIPTION: T33 R19-E S32 PT GV LT 03	PARCEL NO: 032-05405.000	CONTROL NO: 94229
--	--------------------------	-------------------

2.19	\$5,384.55	0.75554683	\$4,068.28	
------	------------	------------	------------	--

0	\$0.00	STAT	999999	STATE OF WISCONSIN
0.00428660	\$17.44	CNTY	38	MARINETTE COUNTY
0.001401	\$5.70	MUNI	38032	TOWN OF STEPHENSON
0.00578480	\$23.53	REG	381232	SCH D OF CRIVITZ
0.00079850	\$3.25	VTAE	001300	NORTHEAST WISCONSIN VTAE DISTRICT

Parcel Total:	\$49.92
---------------	---------



State of Wisconsin / Department of Natural Resources

Tony Evers , Governor

Adam N Payne , Secretary

5/22/2023

Chapter 70.114 - Aids Payment Worksheet For Tax Year 2022(Payment Year 2023) - Payment Due January 31, 2023

3933 of 7056

LEGAL DESCRIPTION: T32 R19-E S05 PT GV LT 03	PARCEL NO: 032-01102.000	CONTROL NO: 94243
--	--------------------------	-------------------

5.05	\$12,418.62	0.75554683	\$9,382.85	
------	-------------	------------	------------	--

0	\$0.00	STAT	999999	STATE OF WISCONSIN
0.00428660	\$40.22	CNTY	38	MARINETTE COUNTY
0.001401	\$13.15	MUNI	38032	TOWN OF STEPHENSON
0.00578480	\$54.28	REG	381232	SCH D OF CRIVITZ
0.00079850	\$7.49	VTAE	001300	NORTHEAST WISCONSIN VTAE DISTRICT

Parcel Total:	\$115.14
---------------	----------

LEGAL DESCRIPTION: T32 R19-E S05 PT GV LT 07	PARCEL NO: 032-01106.000	CONTROL NO: 94245
--	--------------------------	-------------------

3.72	\$9,147.02	0.75554683	\$6,911.00	
------	------------	------------	------------	--

0	\$0.00	STAT	999999	STATE OF WISCONSIN
0.00428660	\$29.62	CNTY	38	MARINETTE COUNTY
0.001401	\$9.68	MUNI	38032	TOWN OF STEPHENSON
0.00578480	\$39.98	REG	381232	SCH D OF CRIVITZ
0.00079850	\$5.52	VTAE	001300	NORTHEAST WISCONSIN VTAE DISTRICT

Parcel Total:	\$84.80
---------------	---------

LEGAL DESCRIPTION: T32 R19-E S05 PT GV LT 08	PARCEL NO: 032-01107.000	CONTROL NO: 94246
--	--------------------------	-------------------

7.54	\$18,541.87	0.75554683	\$14,009.25	
------	-------------	------------	-------------	--

0	\$0.00	STAT	999999	STATE OF WISCONSIN
0.00428660	\$60.05	CNTY	38	MARINETTE COUNTY
0.001401	\$19.63	MUNI	38032	TOWN OF STEPHENSON
0.00578480	\$81.04	REG	381232	SCH D OF CRIVITZ
0.00079850	\$11.19	VTAE	001300	NORTHEAST WISCONSIN VTAE DISTRICT

Parcel Total:	\$171.91
---------------	----------



State of Wisconsin / Department of Natural Resources

Tony Evers , Governor

Adam N Payne , Secretary

5/22/2023

Chapter 70.114 - Aids Payment Worksheet For Tax Year 2022(Payment Year 2023) - Payment Due January 31, 2023

3934 of 7056

LEGAL DESCRIPTION: T32 R19-E S05 PT OF SENW	PARCEL NO: 032-0111.000	CONTROL NO: 94247
---	-------------------------	-------------------

1.41	\$3,466.43	0.75554683	\$2,619.05	
------	------------	------------	------------	--

0	\$0.00	STAT	999999	STATE OF WISCONSIN
0.00428660	\$11.23	CNTY	38	MARINETTE COUNTY
0.001401	\$3.67	MUNI	38032	TOWN OF STEPHENSON
0.00578480	\$15.15	REG	381232	SCH D OF CRIVITZ
0.00079850	\$2.09	VTAE	001300	NORTHEAST WISCONSIN VTAE DISTRICT

Parcel Total:	\$32.14
---------------	---------

LEGAL DESCRIPTION: T32 R19-E S08 PT GV LT 01	PARCEL NO: 032-01165.000	CONTROL NO: 94248
--	--------------------------	-------------------

3.5	\$8,605.06	0.75554683	\$6,501.53	
-----	------------	------------	------------	--

0	\$0.00	STAT	999999	STATE OF WISCONSIN
0.00428660	\$27.87	CNTY	38	MARINETTE COUNTY
0.001401	\$9.11	MUNI	38032	TOWN OF STEPHENSON
0.00578480	\$37.61	REG	381232	SCH D OF CRIVITZ
0.00079850	\$5.19	VTAE	001300	NORTHEAST WISCONSIN VTAE DISTRICT

Parcel Total:	\$79.78
---------------	---------

LEGAL DESCRIPTION: T32 R19-E S05 PT GV LT 05	PARCEL NO: 032-01104.001	CONTROL NO: 94255
--	--------------------------	-------------------

6.56	\$16,131.92	0.75554683	\$12,188.42	
------	-------------	------------	-------------	--

0	\$0.00	STAT	999999	STATE OF WISCONSIN
0.00428660	\$52.25	CNTY	38	MARINETTE COUNTY
0.001401	\$17.08	MUNI	38032	TOWN OF STEPHENSON
0.00578480	\$70.51	REG	381232	SCH D OF CRIVITZ
0.00079850	\$9.73	VTAE	001300	NORTHEAST WISCONSIN VTAE DISTRICT

Parcel Total:	\$149.57
---------------	----------



State of Wisconsin / Department of Natural Resources

Tony Evers , Governor

Adam N Payne , Secretary

5/22/2023

Chapter 70.114 - Aids Payment Worksheet For Tax Year 2022(Payment Year 2023) - Payment Due January 31, 2023

3935 of 7056

LEGAL DESCRIPTION: T32 R19-E S05 PT GV LT 06	PARCEL NO: 032-01105.001	CONTROL NO: 94256
--	--------------------------	-------------------

4.38	\$10,771.00	0.75554683	\$8,138.00	
------	-------------	------------	------------	--

0	\$0.00	STAT	999999	STATE OF WISCONSIN
0.00428660	\$34.88	CNTY	38	MARINETTE COUNTY
0.001401	\$11.40	MUNI	38032	TOWN OF STEPHENSON
0.00578480	\$47.08	REG	381232	SCH D OF CRIVITZ
0.00079850	\$6.50	VTAE	001300	NORTHEAST WISCONSIN VTAE DISTRICT

Parcel Total:	\$99.86
---------------	---------

LEGAL DESCRIPTION: T33 R18-E S25 PT OF NWSW	PARCEL NO: 032-03958.001	CONTROL NO: 95033
---	--------------------------	-------------------

6.68	\$21,101.07	0.75554683	\$15,942.84	
------	-------------	------------	-------------	--

0	\$0.00	STAT	999999	STATE OF WISCONSIN
0.00428660	\$68.34	CNTY	38	MARINETTE COUNTY
0.001401	\$22.34	MUNI	38032	TOWN OF STEPHENSON
0.00578480	\$92.23	REG	381232	SCH D OF CRIVITZ
0.00079850	\$12.73	VTAE	001300	NORTHEAST WISCONSIN VTAE DISTRICT

Parcel Total:	\$195.64
---------------	----------

LEGAL DESCRIPTION: T33 R19-E S30 NWSW	PARCEL NO: 026-00766.00	CONTROL NO: 95035
---------------------------------------	-------------------------	-------------------

0.64	\$2,053.60	0.75554683	\$1,551.59	
------	------------	------------	------------	--

0	\$0.00	STAT	999999	STATE OF WISCONSIN
0.00428660	\$6.65	CNTY	38	MARINETTE COUNTY
0.001401	\$2.17	MUNI	38032	TOWN OF STEPHENSON
0.00578480	\$8.98	REG	381232	SCH D OF CRIVITZ
0.00079850	\$1.24	VTAE	001300	NORTHEAST WISCONSIN VTAE DISTRICT

Parcel Total:	\$19.04
---------------	---------



State of Wisconsin / Department of Natural Resources

Tony Evers , Governor

Adam N Payne , Secretary

5/22/2023

Chapter 70.114 - Aids Payment Worksheet For Tax Year 2022(Payment Year 2023) - Payment Due January 31, 2023

3936 of 7056

LEGAL DESCRIPTION: T33 R19-E S31 PT OF NENW				PARCEL NO:				CONTROL NO: 135845	
10.22	\$27,641.70	0.75554683	\$20,884.59	0	\$0.00	STAT	999999	STATE OF WISCONSIN	
				0.00428660	\$89.52	CNTY	38	MARINETTE COUNTY	
				0.001401	\$29.26	MUNI	38032	TOWN OF STEPHENSON	
				0.00578480	\$120.81	REG	381232	SCH D OF CRIVITZ	
				0.00079850	\$16.68	VTAE	001300	NORTHEAST WISCONSIN VTAE DISTRICT	
Parcel Total:				\$256.27					

LEGAL DESCRIPTION: T33 R19-E S31 PT OF SWNW				PARCEL NO:				CONTROL NO: 135846	
16.14	\$43,653.32	0.75554683	\$32,982.13	0	\$0.00	STAT	999999	STATE OF WISCONSIN	
				0.00428660	\$141.38	CNTY	38	MARINETTE COUNTY	
				0.001401	\$46.21	MUNI	38032	TOWN OF STEPHENSON	
				0.00578480	\$190.80	REG	381232	SCH D OF CRIVITZ	
				0.00079850	\$26.34	VTAE	001300	NORTHEAST WISCONSIN VTAE DISTRICT	
Parcel Total:				\$404.73					

LEGAL DESCRIPTION: T33 R19-E S31 PT OF SENW				PARCEL NO:				CONTROL NO: 135847	
28.19	\$76,244.56	0.75554683	\$57,606.33	0	\$0.00	STAT	999999	STATE OF WISCONSIN	
				0.00428660	\$246.94	CNTY	38	MARINETTE COUNTY	
				0.001401	\$80.71	MUNI	38032	TOWN OF STEPHENSON	
				0.00578480	\$333.24	REG	381232	SCH D OF CRIVITZ	
				0.00079850	\$46.00	VTAE	001300	NORTHEAST WISCONSIN VTAE DISTRICT	
Parcel Total:				\$706.89					



State of Wisconsin / Department of Natural Resources

Tony Evers , Governor

Adam N Payne , Secretary

5/22/2023

Chapter 70.114 - Aids Payment Worksheet For Tax Year 2022(Payment Year 2023) - Payment Due January 31, 2023

3937 of 7056

LEGAL DESCRIPTION: T33 R19-E S31 PT OF NWSW				PARCEL NO:				CONTROL NO: 135848			
12.24	\$33,105.12	0.75554683	\$25,012.47								
				0	\$0.00	STAT	999999	STATE OF WISCONSIN			
				0.00428660	\$107.22	CNTY	38	MARINETTE COUNTY			
				0.001401	\$35.04	MUNI	38032	TOWN OF STEPHENSON			
				0.00578480	\$144.69	REG	381232	SCH D OF CRIVITZ			
				0.00079850	\$19.97	VTAE	001300	NORTHEAST WISCONSIN VTAE DISTRICT			
Parcel Total:					\$306.92						

File Number Total:					\$90,402.79						
--------------------	--	--	--	--	-------------	--	--	--	--	--	--

FILE NO: NF 805 *				DATE OF PURCHASE: 02/03/2004				GRANTOR: MARINETTE COUNTY			
LEGAL DESCRIPTION: T32 R18-E S12 OLTA1-CSM1001				PARCEL NO: 032-00335.009				CONTROL NO: 91468			
1.13	\$650.47	0.75554683	\$491.46								
				0	\$0.00	STAT	999999	STATE OF WISCONSIN			
				0.00428660	\$2.11	CNTY	38	MARINETTE COUNTY			
				0.001401	\$0.69	MUNI	38032	TOWN OF STEPHENSON			
				0.00578480	\$2.84	REG	381232	SCH D OF CRIVITZ			
				0.00079850	\$0.39	VTAE	001300	NORTHEAST WISCONSIN VTAE DISTRICT			
Parcel Total:					\$6.03						

File Number Total:					\$6.03						
--------------------	--	--	--	--	--------	--	--	--	--	--	--



State of Wisconsin / Department of Natural Resources

Tony Evers , Governor

Adam N Payne , Secretary

5/22/2023

Chapter 70.114 - Aids Payment Worksheet For Tax Year 2022(Payment Year 2023) - Payment Due January 31, 2023

3938 of 7056

FILE NO: NF 828 *				DATE OF PURCHASE: 11/03/2005				GRANTOR: MARINETTE COUNTY			
LEGAL DESCRIPTION: T32 R19-E S09 PT OF SWSW				PARCEL NO: 032-01191.000				CONTROL NO: 94031			
38	\$111,803.45	0.75554683	\$84,472.74								
				0	\$0.00	STAT	999999	STATE OF WISCONSIN			
				0.00428660	\$362.10	CNTY	38	MARINETTE COUNTY			
				0.001401	\$118.35	MUNI	38032	TOWN OF STEPHENSON			
				0.00578480	\$488.66	REG	381232	SCH D OF CRIVITZ			
				0.00079850	\$67.45	VTAE	001300	NORTHEAST WISCONSIN VTAE DISTRICT			
Parcel Total:				\$1,036.56							

LEGAL DESCRIPTION: T32 R19-E S16 PT GV LT 5				PARCEL NO: 032-01318.000				CONTROL NO: 94032			
1.63	\$4,795.28	0.75554683	\$3,623.06								
				0	\$0.00	STAT	999999	STATE OF WISCONSIN			
				0.00428660	\$15.53	CNTY	38	MARINETTE COUNTY			
				0.001401	\$5.08	MUNI	38032	TOWN OF STEPHENSON			
				0.00578480	\$20.96	REG	381232	SCH D OF CRIVITZ			
				0.00079850	\$2.89	VTAE	001300	NORTHEAST WISCONSIN VTAE DISTRICT			
Parcel Total:				\$44.46							

File Number Total:				\$1,081.02							
--------------------	--	--	--	------------	--	--	--	--	--	--	--



State of Wisconsin / Department of Natural Resources

Tony Evers , Governor

Adam N Payne , Secretary

5/22/2023

Chapter 70.114 - Aids Payment Worksheet For Tax Year 2022(Payment Year 2023) - Payment Due January 31, 2023

3939 of 7056

FILE NO: NF 834 *				DATE OF PURCHASE: 09/14/2006				GRANTOR: Marinette County			
LEGAL DESCRIPTION: T32 R18-E S02 PT OF SWSE				PARCEL NO: 032-00077.000				CONTROL NO: 95309			
39.1	\$121,673.08	0.75554683	\$91,929.71								
				0	\$0.00	STAT	999999	STATE OF WISCONSIN			
				0.00428660	\$394.07	CNTY	38	MARINETTE COUNTY			
				0.001401	\$128.80	MUNI	38032	TOWN OF STEPHENSON			
				0.00578480	\$531.80	REG	381232	SCH D OF CRIVITZ			
				0.00079850	\$73.41	VTAE	001300	NORTHEAST WISCONSIN VTAE DISTRICT			
Parcel Total:					\$1,128.08						

LEGAL DESCRIPTION: T32 R19-E S08 NENW				PARCEL NO: 032-01164.000				CONTROL NO: 95310			
41.9	\$130,386.24	0.75554683	\$98,512.91								
				0	\$0.00	STAT	999999	STATE OF WISCONSIN			
				0.00428660	\$422.29	CNTY	38	MARINETTE COUNTY			
				0.001401	\$138.02	MUNI	38032	TOWN OF STEPHENSON			
				0.00578480	\$569.88	REG	381232	SCH D OF CRIVITZ			
				0.00079850	\$78.66	VTAE	001300	NORTHEAST WISCONSIN VTAE DISTRICT			
Parcel Total:					\$1,208.85						



State of Wisconsin / Department of Natural Resources

Tony Evers , Governor

Adam N Payne , Secretary

5/22/2023

Chapter 70.114 - Aids Payment Worksheet For Tax Year 2022(Payment Year 2023) - Payment Due January 31, 2023

3940 of 7056

LEGAL DESCRIPTION: T32 R19-E S08 SENW	PARCEL NO: 032-01164.000	CONTROL NO: 95311
---------------------------------------	--------------------------	-------------------

40 \$124,473.74 0.75554683 \$94,045.74

0	\$0.00	STAT	999999	STATE OF WISCONSIN
0.00428660	\$403.14	CNTY	38	MARINETTE COUNTY
0.001401	\$131.76	MUNI	38032	TOWN OF STEPHENSON
0.00578480	\$544.04	REG	381232	SCH D OF CRIVITZ
0.00079850	\$75.09	VTAE	001300	NORTHEAST WISCONSIN VTAE DISTRICT

Parcel Total: \$1,154.03

LEGAL DESCRIPTION: T32 R18-E S03 PT OF NESE	PARCEL NO: 032-00111-000	CONTROL NO: 95312
---	--------------------------	-------------------

0.7 \$2,178.29 0.75554683 \$1,645.80

0	\$0.00	STAT	999999	STATE OF WISCONSIN
0.00428660	\$7.05	CNTY	38	MARINETTE COUNTY
0.001401	\$2.31	MUNI	38032	TOWN OF STEPHENSON
0.00578480	\$9.52	REG	381232	SCH D OF CRIVITZ
0.00079850	\$1.31	VTAE	001300	NORTHEAST WISCONSIN VTAE DISTRICT

Parcel Total: \$20.19

LEGAL DESCRIPTION: T32 R18-E S03 PT OF NWNE	PARCEL NO: 032-00100-000	CONTROL NO: 95313
---	--------------------------	-------------------

5.7 \$17,737.51 0.75554683 \$13,401.52

0	\$0.00	STAT	999999	STATE OF WISCONSIN
0.00428660	\$57.45	CNTY	38	MARINETTE COUNTY
0.001401	\$18.78	MUNI	38032	TOWN OF STEPHENSON
0.00578480	\$77.53	REG	381232	SCH D OF CRIVITZ
0.00079850	\$10.70	VTAE	001300	NORTHEAST WISCONSIN VTAE DISTRICT

Parcel Total: \$164.46



State of Wisconsin / Department of Natural Resources

Tony Evers , Governor

Adam N Payne , Secretary

5/22/2023

Chapter 70.114 - Aids Payment Worksheet For Tax Year 2022(Payment Year 2023) - Payment Due January 31, 2023

3941 of 7056

LEGAL DESCRIPTION: T33 R18-E S12 SWSW	PARCEL NO: 032-03476.000	CONTROL NO: 95315
---------------------------------------	--------------------------	-------------------

40.11	\$124,816.05	0.75554683	\$94,304.37
-------	--------------	------------	-------------

0	\$0.00	STAT	999999	STATE OF WISCONSIN
0.00428660	\$404.25	CNTY	38	MARINETTE COUNTY
0.001401	\$132.12	MUNI	38032	TOWN OF STEPHENSON
0.00578480	\$545.53	REG	381232	SCH D OF CRIVITZ
0.00079850	\$75.30	VTAE	001300	NORTHEAST WISCONSIN VTAE DISTRICT

Parcel Total:	\$1,157.20
---------------	------------

LEGAL DESCRIPTION: T33 R18-E S12 NWSW	PARCEL NO: 032-03475.000	CONTROL NO: 95316
---------------------------------------	--------------------------	-------------------

40.9	\$127,274.39	0.75554683	\$96,161.76
------	--------------	------------	-------------

0	\$0.00	STAT	999999	STATE OF WISCONSIN
0.00428660	\$412.21	CNTY	38	MARINETTE COUNTY
0.001401	\$134.73	MUNI	38032	TOWN OF STEPHENSON
0.00578480	\$556.28	REG	381232	SCH D OF CRIVITZ
0.00079850	\$76.78	VTAE	001300	NORTHEAST WISCONSIN VTAE DISTRICT

Parcel Total:	\$1,180.00
---------------	------------

File Number Total:	\$6,012.81
--------------------	------------



State of Wisconsin / Department of Natural Resources

Tony Evers , Governor

Adam N Payne , Secretary

5/22/2023

Chapter 70.114 - Aids Payment Worksheet For Tax Year 2022(Payment Year 2023) - Payment Due January 31, 2023

3942 of 7056

FILE NO: NF 834 A				DATE OF PURCHASE: 09/14/2006				GRANTOR: Marinette County			
LEGAL DESCRIPTION: T33 R18-E S24 PT OF NWNW				PARCEL NO: 032-03853.001				CONTROL NO: 95318			
8.2	\$25,516.45	0.75554683	\$19,278.87								
				0	\$0.00	STAT	999999	STATE OF WISCONSIN			
				0.00428660	\$82.64	CNTY	38	MARINETTE COUNTY			
				0.001401	\$27.01	MUNI	38032	TOWN OF STEPHENSON			
				0.00578480	\$111.52	REG	381232	SCH D OF CRIVITZ			
				0.00079850	\$15.39	VTAE	001300	NORTHEAST WISCONSIN VTAE DISTRICT			
Parcel Total:					\$236.56						

LEGAL DESCRIPTION: T33 R18-E S15 PT OF NENE				PARCEL NO: 032-03625.001				CONTROL NO: 95319			
6.2	\$19,292.93	0.75554683	\$14,576.71								
				0	\$0.00	STAT	999999	STATE OF WISCONSIN			
				0.00428660	\$62.49	CNTY	38	MARINETTE COUNTY			
				0.001401	\$20.42	MUNI	38032	TOWN OF STEPHENSON			
				0.00578480	\$84.32	REG	381232	SCH D OF CRIVITZ			
				0.00079850	\$11.64	VTAE	001300	NORTHEAST WISCONSIN VTAE DISTRICT			
Parcel Total:					\$178.87						

File Number Total:					\$415.43						
--------------------	--	--	--	--	----------	--	--	--	--	--	--



State of Wisconsin / Department of Natural Resources

Tony Evers , Governor

Adam N Payne , Secretary

5/22/2023

Chapter 70.114 - Aids Payment Worksheet For Tax Year 2022(Payment Year 2023) - Payment Due January 31, 2023

3943 of 7056

FILE NO: NF 848 *				DATE OF PURCHASE: 07/11/2007				GRANTOR: DONALD E HOPPE			
LEGAL DESCRIPTION: T33 R18-E S01 NWSE				PARCEL NO: 032-03106.00				CONTROL NO: 97742			
40	\$144,417.96	0.75554683	\$109,114.53								
				0	\$0.00	STAT	999999	STATE OF WISCONSIN			
				0.00428660	\$467.73	CNTY	38	MARINETTE COUNTY			
				0.001401	\$152.87	MUNI	38032	TOWN OF STEPHENSON			
				0.00578480	\$631.21	REG	381232	SCH D OF CRIVITZ			
				0.00079850	\$87.13	VTAE	001300	NORTHEAST WISCONSIN VTAE DISTRICT			
Parcel Total:					\$1,338.94						

LEGAL DESCRIPTION: T33 R18-E S01 PT OF SWSE				PARCEL NO: 032-03107.00				CONTROL NO: 97743			
31	\$102,828.10	0.75554683	\$77,691.44								
				0	\$0.00	STAT	999999	STATE OF WISCONSIN			
				0.00428660	\$333.03	CNTY	38	MARINETTE COUNTY			
				0.001401	\$108.85	MUNI	38032	TOWN OF STEPHENSON			
				0.00578480	\$449.43	REG	381232	SCH D OF CRIVITZ			
				0.00079850	\$62.04	VTAE	001300	NORTHEAST WISCONSIN VTAE DISTRICT			
Parcel Total:					\$953.35						

File Number Total:					\$2,292.29						
--------------------	--	--	--	--	------------	--	--	--	--	--	--



State of Wisconsin / Department of Natural Resources

Tony Evers , Governor

Adam N Payne , Secretary

5/22/2023

Chapter 70.114 - Aids Payment Worksheet For Tax Year 2022(Payment Year 2023) - Payment Due January 31, 2023

3944 of 7056

FILE NO: NF 30053 *	DATE OF PURCHASE: 05/13/2011	GRANTOR: Thunder Mountain Ranch Co.
LEGAL DESCRIPTION: T33 R18-E S24 Lot 1 CSM 1957, V13 PG1	PARCEL NO: 032-03883.009	CONTROL NO: 122411
0.88	\$108,142.62	0.75554683 \$81,706.82
	0	\$0.00 STAT 999999 STATE OF WISCONSIN
	0.00428660	\$350.25 CNTY 38 MARINETTE COUNTY
	0.001401	\$114.47 MUNI 38032 TOWN OF STEPHENSON
	0.00578480	\$472.66 REG 381232 SCH D OF CRIVITZ
	0.00079850	\$65.24 VTAE 001300 NORTHEAST WISCONSIN VTAE DISTRICT
Parcel Total:		\$1,002.62

File Number Total:	\$1,002.62
--------------------	------------

FILE NO: NF 30069 *	DATE OF PURCHASE: 05/07/2012	GRANTOR: Scott R. & Harriet A. Erick
LEGAL DESCRIPTION: T32 R19-E S22 PT OF SESW	PARCEL NO: 032-01452.000	CONTROL NO: 124546
0.28	\$490.30	0.75554683 \$370.45
	0	\$0.00 STAT 999999 STATE OF WISCONSIN
	0.00428660	\$1.59 CNTY 38 MARINETTE COUNTY
	0.001401	\$0.52 MUNI 38032 TOWN OF STEPHENSON
	0.00578480	\$2.14 REG 381232 SCH D OF CRIVITZ
	0.00079850	\$0.30 VTAE 001300 NORTHEAST WISCONSIN VTAE DISTRICT
Parcel Total:		\$4.55

File Number Total:	\$4.55
--------------------	--------



State of Wisconsin / Department of Natural Resources

Tony Evers , Governor

Adam N Payne , Secretary

5/22/2023

Chapter 70.114 - Aids Payment Worksheet For Tax Year 2022(Payment Year 2023) - Payment Due January 31, 2023

3945 of 7056

FILE NO: NF 30081 *		DATE OF PURCHASE: 03/27/2013		GRANTOR: Mark & Mary Jane Kosmal	
LEGAL DESCRIPTION: T33 R18-E S10 PT OF NWSE		PARCEL NO: 032-03386.000		CONTROL NO: 125549	
0.11	\$537.39	0.75554683	\$406.02		
		0	\$0.00	STAT 999999	STATE OF WISCONSIN
		0.00428660	\$1.74	CNTY 38	MARINETTE COUNTY
		0.001401	\$0.57	MUNI 38032	TOWN OF STEPHENSON
		0.00578480	\$2.35	REG 381232	SCH D OF CRIVITZ
		0.00079850	\$0.32	VTAE 001300	NORTHEAST WISCONSIN VTAE DISTRICT
Parcel Total:			\$4.98		

LEGAL DESCRIPTION: T33 R18-E S10 PT OF SWSE		PARCEL NO: 032-03386.000		CONTROL NO: 125550	
1.38	\$6,741.77	0.75554683	\$5,093.73		
		0	\$0.00	STAT 999999	STATE OF WISCONSIN
		0.00428660	\$21.83	CNTY 38	MARINETTE COUNTY
		0.001401	\$7.14	MUNI 38032	TOWN OF STEPHENSON
		0.00578480	\$29.47	REG 381232	SCH D OF CRIVITZ
		0.00079850	\$4.07	VTAE 001300	NORTHEAST WISCONSIN VTAE DISTRICT
Parcel Total:			\$62.51		

File Number Total:			\$67.49		
--------------------	--	--	---------	--	--



State of Wisconsin / Department of Natural Resources

Tony Evers , Governor

Adam N Payne , Secretary

5/22/2023

Chapter 70.114 - Aids Payment Worksheet For Tax Year 2022(Payment Year 2023) - Payment Due January 31, 2023

3946 of 7056

FILE NO: NF 30146 *				DATE OF PURCHASE: 10/06/2016				GRANTOR: John T Repinski			
LEGAL DESCRIPTION: T33 R18-E S10 PT OF SESW				PARCEL NO: 032-03379.000; 032-03367.002				CONTROL NO: 132765			
2.04	\$60,425.99	0.75554683	\$45,654.66								
				0	\$0.00	STAT	999999	STATE OF WISCONSIN			
				0.00428660	\$195.70	CNTY	38	MARINETTE COUNTY			
				0.001401	\$63.96	MUNI	38032	TOWN OF STEPHENSON			
				0.00578480	\$264.10	REG	381232	SCH D OF CRIVITZ			
				0.00079850	\$36.45	VTAE	001300	NORTHEAST WISCONSIN VTAE DISTRICT			
Parcel Total:					\$560.21						

File Number Total:					\$560.21						
--------------------	--	--	--	--	----------	--	--	--	--	--	--

FILE NO: P 1746 *				DATE OF PURCHASE: 02/01/2001				GRANTOR: PAUST'S WOODS LAKE RESORT			
LEGAL DESCRIPTION: T33 R18-E S13 PT OF N1/2 SW1/4				PARCEL NO: 032-02496.000				CONTROL NO: 85567			
35.14	\$48,184.37	0.75554683	\$36,405.54								
				0	\$0.00	STAT	999999	STATE OF WISCONSIN			
				0.00428660	\$156.06	CNTY	38	MARINETTE COUNTY			
				0.001401	\$51.01	MUNI	38032	TOWN OF STEPHENSON			
				0.00578480	\$210.60	REG	381232	SCH D OF CRIVITZ			
				0.00079850	\$29.07	VTAE	001300	NORTHEAST WISCONSIN VTAE DISTRICT			
Parcel Total:					\$446.74						



State of Wisconsin / Department of Natural Resources

Tony Evers , Governor

Adam N Payne , Secretary

5/22/2023

Chapter 70.114 - Aids Payment Worksheet For Tax Year 2022(Payment Year 2023) - Payment Due January 31, 2023

3947 of 7056

LEGAL DESCRIPTION: T33 R18-E S13 SWSW	PARCEL NO: 032-02498.000	CONTROL NO: 85568
---------------------------------------	--------------------------	-------------------

40	\$43,092.25	0.75554683	\$32,558.21	
----	-------------	------------	-------------	--

0	\$0.00	STAT	999999	STATE OF WISCONSIN
0.00428660	\$139.57	CNTY	38	MARINETTE COUNTY
0.001401	\$45.62	MUNI	38032	TOWN OF STEPHENSON
0.00578480	\$188.34	REG	381232	SCH D OF CRIVITZ
0.00079850	\$26.00	VTAE	001300	NORTHEAST WISCONSIN VTAE DISTRICT

Parcel Total:	\$399.53
---------------	----------

LEGAL DESCRIPTION: T33 R18-E S14 NESE	PARCEL NO: 034-03622	CONTROL NO: 85569
---------------------------------------	----------------------	-------------------

40	\$56,412.24	0.75554683	\$42,622.09	
----	-------------	------------	-------------	--

0	\$0.00	STAT	999999	STATE OF WISCONSIN
0.00428660	\$182.71	CNTY	38	MARINETTE COUNTY
0.001401	\$59.72	MUNI	38032	TOWN OF STEPHENSON
0.00578480	\$246.56	REG	381232	SCH D OF CRIVITZ
0.00079850	\$34.03	VTAE	001300	NORTHEAST WISCONSIN VTAE DISTRICT

Parcel Total:	\$523.02
---------------	----------

LEGAL DESCRIPTION: T33 R18-E S14 NESW	PARCEL NO: 032-03617.000	CONTROL NO: 85570
---------------------------------------	--------------------------	-------------------

40	\$46,618.23	0.75554683	\$35,222.26	
----	-------------	------------	-------------	--

0	\$0.00	STAT	999999	STATE OF WISCONSIN
0.00428660	\$150.98	CNTY	38	MARINETTE COUNTY
0.001401	\$49.35	MUNI	38032	TOWN OF STEPHENSON
0.00578480	\$203.75	REG	381232	SCH D OF CRIVITZ
0.00079850	\$28.12	VTAE	001300	NORTHEAST WISCONSIN VTAE DISTRICT

Parcel Total:	\$432.20
---------------	----------



State of Wisconsin / Department of Natural Resources

Tony Evers , Governor

Adam N Payne , Secretary

5/22/2023

Chapter 70.114 - Aids Payment Worksheet For Tax Year 2022(Payment Year 2023) - Payment Due January 31, 2023

3948 of 7056

LEGAL DESCRIPTION: T33 R18-E S14 NWSW				PARCEL NO: 032-03618.000				CONTROL NO: 85571	
40	\$46,618.23	0.75554683	\$35,222.26						
				0	\$0.00	STAT	999999	STATE OF WISCONSIN	
				0.00428660	\$150.98	CNTY	38	MARINETTE COUNTY	
				0.001401	\$49.35	MUNI	38032	TOWN OF STEPHENSON	
				0.00578480	\$203.75	REG	381232	SCH D OF CRIVITZ	
				0.00079850	\$28.12	VTAE	001300	NORTHEAST WISCONSIN VTAE DISTRICT	
Parcel Total:					\$432.20				

LEGAL DESCRIPTION: T33 R18-E S14 SWSW				PARCEL NO: 032-03619.000				CONTROL NO: 85572	
40	\$50,926.41	0.75554683	\$38,477.29						
				0	\$0.00	STAT	999999	STATE OF WISCONSIN	
				0.00428660	\$164.94	CNTY	38	MARINETTE COUNTY	
				0.001401	\$53.91	MUNI	38032	TOWN OF STEPHENSON	
				0.00578480	\$222.58	REG	381232	SCH D OF CRIVITZ	
				0.00079850	\$30.72	VTAE	001300	NORTHEAST WISCONSIN VTAE DISTRICT	
Parcel Total:					\$472.15				

LEGAL DESCRIPTION: T33 R18-E S14 GOV LOT 2				PARCEL NO: O32-03621.000				CONTROL NO: 85573	
38.1	\$37,216.19	0.75554683	\$28,118.57						
				0	\$0.00	STAT	999999	STATE OF WISCONSIN	
				0.00428660	\$120.53	CNTY	38	MARINETTE COUNTY	
				0.001401	\$39.40	MUNI	38032	TOWN OF STEPHENSON	
				0.00578480	\$162.66	REG	381232	SCH D OF CRIVITZ	
				0.00079850	\$22.45	VTAE	001300	NORTHEAST WISCONSIN VTAE DISTRICT	
Parcel Total:					\$345.04				



State of Wisconsin / Department of Natural Resources

Tony Evers , Governor

Adam N Payne , Secretary

5/22/2023

Chapter 70.114 - Aids Payment Worksheet For Tax Year 2022(Payment Year 2023) - Payment Due January 31, 2023

3949 of 7056

LEGAL DESCRIPTION: T33 R18-E S15 SENE	PARCEL NO: 032-03628.000	CONTROL NO: 85574
---------------------------------------	--------------------------	-------------------

40	\$58,370.34	0.75554683	\$44,101.53	
----	-------------	------------	-------------	--

0	\$0.00	STAT	999999	STATE OF WISCONSIN
0.00428660	\$189.05	CNTY	38	MARINETTE COUNTY
0.001401	\$61.79	MUNI	38032	TOWN OF STEPHENSON
0.00578480	\$255.12	REG	381232	SCH D OF CRIVITZ
0.00079850	\$35.21	VTAE	001300	NORTHEAST WISCONSIN VTAE DISTRICT

Parcel Total:	\$541.17
---------------	----------

LEGAL DESCRIPTION: T33 R18-E S15 SWNE	PARCEL NO: 032-03627.000	CONTROL NO: 85575
---------------------------------------	--------------------------	-------------------

40	\$43,876.19	0.75554683	\$33,150.51	
----	-------------	------------	-------------	--

0	\$0.00	STAT	999999	STATE OF WISCONSIN
0.00428660	\$142.10	CNTY	38	MARINETTE COUNTY
0.001401	\$46.45	MUNI	38032	TOWN OF STEPHENSON
0.00578480	\$191.77	REG	381232	SCH D OF CRIVITZ
0.00079850	\$26.47	VTAE	001300	NORTHEAST WISCONSIN VTAE DISTRICT

Parcel Total:	\$406.79
---------------	----------

LEGAL DESCRIPTION: T33 R18-E S15 SENW	PARCEL NO: 032-03632.000	CONTROL NO: 85576
---------------------------------------	--------------------------	-------------------

40	\$58,370.34	0.75554683	\$44,101.53	
----	-------------	------------	-------------	--

0	\$0.00	STAT	999999	STATE OF WISCONSIN
0.00428660	\$189.05	CNTY	38	MARINETTE COUNTY
0.001401	\$61.79	MUNI	38032	TOWN OF STEPHENSON
0.00578480	\$255.12	REG	381232	SCH D OF CRIVITZ
0.00079850	\$35.21	VTAE	001300	NORTHEAST WISCONSIN VTAE DISTRICT

Parcel Total:	\$541.17
---------------	----------



State of Wisconsin / Department of Natural Resources

Tony Evers , Governor

Adam N Payne , Secretary

5/22/2023

Chapter 70.114 - Aids Payment Worksheet For Tax Year 2022(Payment Year 2023) - Payment Due January 31, 2023

3950 of 7056

LEGAL DESCRIPTION: T33 R18-E S15 SWNW	PARCEL NO: 032-03631.000	CONTROL NO: 85577
---------------------------------------	--------------------------	-------------------

40	\$58,370.34	0.75554683	\$44,101.53	
----	-------------	------------	-------------	--

0	\$0.00	STAT	999999	STATE OF WISCONSIN
0.00428660	\$189.05	CNTY	38	MARINETTE COUNTY
0.001401	\$61.79	MUNI	38032	TOWN OF STEPHENSON
0.00578480	\$255.12	REG	381232	SCH D OF CRIVITZ
0.00079850	\$35.21	VTAE	001300	NORTHEAST WISCONSIN VTAE DISTRICT

Parcel Total:	\$541.17
---------------	----------

LEGAL DESCRIPTION: T33 R18-E S15 NESE	PARCEL NO: 032-03637.000	CONTROL NO: 85578
---------------------------------------	--------------------------	-------------------

40	\$49,360.27	0.75554683	\$37,294.00	
----	-------------	------------	-------------	--

0	\$0.00	STAT	999999	STATE OF WISCONSIN
0.00428660	\$159.87	CNTY	38	MARINETTE COUNTY
0.001401	\$52.25	MUNI	38032	TOWN OF STEPHENSON
0.00578480	\$215.74	REG	381232	SCH D OF CRIVITZ
0.00079850	\$29.78	VTAE	001300	NORTHEAST WISCONSIN VTAE DISTRICT

Parcel Total:	\$457.64
---------------	----------

LEGAL DESCRIPTION: T33 R18-E S15 NWSE	PARCEL NO: 032-03638.000	CONTROL NO: 85579
---------------------------------------	--------------------------	-------------------

40	\$49,360.27	0.75554683	\$37,294.00	
----	-------------	------------	-------------	--

0	\$0.00	STAT	999999	STATE OF WISCONSIN
0.00428660	\$159.87	CNTY	38	MARINETTE COUNTY
0.001401	\$52.25	MUNI	38032	TOWN OF STEPHENSON
0.00578480	\$215.74	REG	381232	SCH D OF CRIVITZ
0.00079850	\$29.78	VTAE	001300	NORTHEAST WISCONSIN VTAE DISTRICT

Parcel Total:	\$457.64
---------------	----------



State of Wisconsin / Department of Natural Resources

Tony Evers , Governor

Adam N Payne , Secretary

5/22/2023

Chapter 70.114 - Aids Payment Worksheet For Tax Year 2022(Payment Year 2023) - Payment Due January 31, 2023

3951 of 7056

LEGAL DESCRIPTION: T33 R18-E S15 SESE				PARCEL NO: 032-03640.000				CONTROL NO: 85580	
40	\$47,792.40	0.75554683	\$36,109.39						
				0	\$0.00	STAT	999999	STATE OF WISCONSIN	
				0.00428660	\$154.79	CNTY	38	MARINETTE COUNTY	
				0.001401	\$50.59	MUNI	38032	TOWN OF STEPHENSON	
				0.00578480	\$208.89	REG	381232	SCH D OF CRIVITZ	
				0.00079850	\$28.83	VTAE	001300	NORTHEAST WISCONSIN VTAE DISTRICT	
Parcel Total:					\$443.10				

LEGAL DESCRIPTION: T33 R18-E S15 SWSE				PARCEL NO: 032-03639.000				CONTROL NO: 85581	
40	\$34,474.15	0.75554683	\$26,046.83						
				0	\$0.00	STAT	999999	STATE OF WISCONSIN	
				0.00428660	\$111.65	CNTY	38	MARINETTE COUNTY	
				0.001401	\$36.49	MUNI	38032	TOWN OF STEPHENSON	
				0.00578480	\$150.68	REG	381232	SCH D OF CRIVITZ	
				0.00079850	\$20.80	VTAE	001300	NORTHEAST WISCONSIN VTAE DISTRICT	
Parcel Total:					\$319.62				

LEGAL DESCRIPTION: T33 R18-E S15 NESW				PARCEL NO: 032-03633.000				CONTROL NO: 85582	
40	\$58,370.34	0.75554683	\$44,101.53						
				0	\$0.00	STAT	999999	STATE OF WISCONSIN	
				0.00428660	\$189.05	CNTY	38	MARINETTE COUNTY	
				0.001401	\$61.79	MUNI	38032	TOWN OF STEPHENSON	
				0.00578480	\$255.12	REG	381232	SCH D OF CRIVITZ	
				0.00079850	\$35.21	VTAE	001300	NORTHEAST WISCONSIN VTAE DISTRICT	
Parcel Total:					\$541.17				



State of Wisconsin / Department of Natural Resources

Tony Evers , Governor

Adam N Payne , Secretary

5/22/2023

Chapter 70.114 - Aids Payment Worksheet For Tax Year 2022(Payment Year 2023) - Payment Due January 31, 2023

3952 of 7056

LEGAL DESCRIPTION: T33 R18-E S15 NWSW	PARCEL NO: 032-03634.000	CONTROL NO: 85583
---------------------------------------	--------------------------	-------------------

40 \$58,370.34 0.75554683 \$44,101.53

0	\$0.00	STAT	999999	STATE OF WISCONSIN
0.00428660	\$189.05	CNTY	38	MARINETTE COUNTY
0.001401	\$61.79	MUNI	38032	TOWN OF STEPHENSON
0.00578480	\$255.12	REG	381232	SCH D OF CRIVITZ
0.00079850	\$35.21	VTAE	001300	NORTHEAST WISCONSIN VTAE DISTRICT

Parcel Total: \$541.17

LEGAL DESCRIPTION: T33 R18-E S15 SESW	PARCEL NO: 032-03636.000	CONTROL NO: 85584
---------------------------------------	--------------------------	-------------------

40 \$27,030.21 0.75554683 \$20,422.59

0	\$0.00	STAT	999999	STATE OF WISCONSIN
0.00428660	\$87.54	CNTY	38	MARINETTE COUNTY
0.001401	\$28.61	MUNI	38032	TOWN OF STEPHENSON
0.00578480	\$118.14	REG	381232	SCH D OF CRIVITZ
0.00079850	\$16.31	VTAE	001300	NORTHEAST WISCONSIN VTAE DISTRICT

Parcel Total: \$250.60

LEGAL DESCRIPTION: T33 R18-E S15 SWSW	PARCEL NO: 032-03635.000	CONTROL NO: 85585
---------------------------------------	--------------------------	-------------------

40 \$23,504.23 0.75554683 \$17,758.55

0	\$0.00	STAT	999999	STATE OF WISCONSIN
0.00428660	\$76.12	CNTY	38	MARINETTE COUNTY
0.001401	\$24.88	MUNI	38032	TOWN OF STEPHENSON
0.00578480	\$102.73	REG	381232	SCH D OF CRIVITZ
0.00079850	\$14.18	VTAE	001300	NORTHEAST WISCONSIN VTAE DISTRICT

Parcel Total: \$217.91



State of Wisconsin / Department of Natural Resources

Tony Evers , Governor

Adam N Payne , Secretary

5/22/2023

Chapter 70.114 - Aids Payment Worksheet For Tax Year 2022(Payment Year 2023) - Payment Due January 31, 2023

3953 of 7056

LEGAL DESCRIPTION: T33 R18-E S16 SENE				PARCEL NO: 032-03644.000				CONTROL NO: 85586	
40	\$49,360.27	0.75554683	\$37,294.00						
				0	\$0.00	STAT	999999	STATE OF WISCONSIN	
				0.00428660	\$159.87	CNTY	38	MARINETTE COUNTY	
				0.001401	\$52.25	MUNI	38032	TOWN OF STEPHENSON	
				0.00578480	\$215.74	REG	381232	SCH D OF CRIVITZ	
				0.00079850	\$29.78	VTAE	001300	NORTHEAST WISCONSIN VTAE DISTRICT	
Parcel Total:					\$457.64				

LEGAL DESCRIPTION: T33 R18-E S16 SWNE				PARCEL NO: 032-03643.000				CONTROL NO: 85587	
40	\$49,360.27	0.75554683	\$37,294.00						
				0	\$0.00	STAT	999999	STATE OF WISCONSIN	
				0.00428660	\$159.87	CNTY	38	MARINETTE COUNTY	
				0.001401	\$52.25	MUNI	38032	TOWN OF STEPHENSON	
				0.00578480	\$215.74	REG	381232	SCH D OF CRIVITZ	
				0.00079850	\$29.78	VTAE	001300	NORTHEAST WISCONSIN VTAE DISTRICT	
Parcel Total:					\$457.64				

LEGAL DESCRIPTION: T33 R18-E S16 SENW				PARCEL NO: 032-03648.000				CONTROL NO: 85588	
40	\$49,360.27	0.75554683	\$37,294.00						
				0	\$0.00	STAT	999999	STATE OF WISCONSIN	
				0.00428660	\$159.87	CNTY	38	MARINETTE COUNTY	
				0.001401	\$52.25	MUNI	38032	TOWN OF STEPHENSON	
				0.00578480	\$215.74	REG	381232	SCH D OF CRIVITZ	
				0.00079850	\$29.78	VTAE	001300	NORTHEAST WISCONSIN VTAE DISTRICT	
Parcel Total:					\$457.64				



State of Wisconsin / Department of Natural Resources

Tony Evers , Governor

Adam N Payne , Secretary

5/22/2023

Chapter 70.114 - Aids Payment Worksheet For Tax Year 2022(Payment Year 2023) - Payment Due January 31, 2023

3954 of 7056

LEGAL DESCRIPTION: T33 R18-E S16 SWNW	PARCEL NO: 032-03647.000	CONTROL NO: 85589
---------------------------------------	--------------------------	-------------------

40	\$49,360.27	0.75554683	\$37,294.00	
----	-------------	------------	-------------	--

0	\$0.00	STAT	999999	STATE OF WISCONSIN
0.00428660	\$159.87	CNTY	38	MARINETTE COUNTY
0.001401	\$52.25	MUNI	38032	TOWN OF STEPHENSON
0.00578480	\$215.74	REG	381232	SCH D OF CRIVITZ
0.00079850	\$29.78	VTAE	001300	NORTHEAST WISCONSIN VTAE DISTRICT

Parcel Total:	\$457.64
---------------	----------

LEGAL DESCRIPTION: T33 R18-E S16 NESE	PARCEL NO: 032-03653.000	CONTROL NO: 85590
---------------------------------------	--------------------------	-------------------

40	\$59,938.22	0.75554683	\$45,286.13	
----	-------------	------------	-------------	--

0	\$0.00	STAT	999999	STATE OF WISCONSIN
0.00428660	\$194.13	CNTY	38	MARINETTE COUNTY
0.001401	\$63.45	MUNI	38032	TOWN OF STEPHENSON
0.00578480	\$261.97	REG	381232	SCH D OF CRIVITZ
0.00079850	\$36.16	VTAE	001300	NORTHEAST WISCONSIN VTAE DISTRICT

Parcel Total:	\$555.71
---------------	----------

LEGAL DESCRIPTION: T33 R18-E S16 NWSE	PARCEL NO: 032-03654.000	CONTROL NO: 85591
---------------------------------------	--------------------------	-------------------

40	\$54,060.42	0.75554683	\$40,845.18	
----	-------------	------------	-------------	--

0	\$0.00	STAT	999999	STATE OF WISCONSIN
0.00428660	\$175.09	CNTY	38	MARINETTE COUNTY
0.001401	\$57.23	MUNI	38032	TOWN OF STEPHENSON
0.00578480	\$236.28	REG	381232	SCH D OF CRIVITZ
0.00079850	\$32.61	VTAE	001300	NORTHEAST WISCONSIN VTAE DISTRICT

Parcel Total:	\$501.21
---------------	----------



State of Wisconsin / Department of Natural Resources

Tony Evers , Governor

Adam N Payne , Secretary

5/22/2023

Chapter 70.114 - Aids Payment Worksheet For Tax Year 2022(Payment Year 2023) - Payment Due January 31, 2023

3955 of 7056

LEGAL DESCRIPTION: T33 R18-E S16 SESE				PARCEL NO: 032-03656.000				CONTROL NO: 85592	
40	\$33,298.24	0.75554683	\$25,158.38						
				0	\$0.00	STAT	999999	STATE OF WISCONSIN	
				0.00428660	\$107.84	CNTY	38	MARINETTE COUNTY	
				0.001401	\$35.25	MUNI	38032	TOWN OF STEPHENSON	
				0.00578480	\$145.54	REG	381232	SCH D OF CRIVITZ	
				0.00079850	\$20.09	VTAE	001300	NORTHEAST WISCONSIN VTAE DISTRICT	
Parcel Total:					\$308.72				

LEGAL DESCRIPTION: T33 R18-E S16 SWSE				PARCEL NO: 032-03655.000				CONTROL NO: 85593	
40	\$30,164.22	0.75554683	\$22,790.48						
				0	\$0.00	STAT	999999	STATE OF WISCONSIN	
				0.00428660	\$97.69	CNTY	38	MARINETTE COUNTY	
				0.001401	\$31.93	MUNI	38032	TOWN OF STEPHENSON	
				0.00578480	\$131.84	REG	381232	SCH D OF CRIVITZ	
				0.00079850	\$18.20	VTAE	001300	NORTHEAST WISCONSIN VTAE DISTRICT	
Parcel Total:					\$279.66				

LEGAL DESCRIPTION: T33 R18-E S16 NESW				PARCEL NO: 032-03649.000				CONTROL NO: 85594	
40	\$72,082.30	0.75554683	\$54,461.56						
				0	\$0.00	STAT	999999	STATE OF WISCONSIN	
				0.00428660	\$233.46	CNTY	38	MARINETTE COUNTY	
				0.001401	\$76.30	MUNI	38032	TOWN OF STEPHENSON	
				0.00578480	\$315.05	REG	381232	SCH D OF CRIVITZ	
				0.00079850	\$43.49	VTAE	001300	NORTHEAST WISCONSIN VTAE DISTRICT	
Parcel Total:					\$668.30				



State of Wisconsin / Department of Natural Resources

Tony Evers , Governor

Adam N Payne , Secretary

5/22/2023

Chapter 70.114 - Aids Payment Worksheet For Tax Year 2022(Payment Year 2023) - Payment Due January 31, 2023

3956 of 7056

LEGAL DESCRIPTION: T33 R18-E S16 NWSW	PARCEL NO: 032-03650.000	CONTROL NO: 85595
---------------------------------------	--------------------------	-------------------

40	\$69,730.49	0.75554683	\$52,684.65	
----	-------------	------------	-------------	--

0	\$0.00	STAT	999999	STATE OF WISCONSIN
0.00428660	\$225.84	CNTY	38	MARINETTE COUNTY
0.001401	\$73.81	MUNI	38032	TOWN OF STEPHENSON
0.00578480	\$304.77	REG	381232	SCH D OF CRIVITZ
0.00079850	\$42.07	VTAE	001300	NORTHEAST WISCONSIN VTAE DISTRICT

Parcel Total:	\$646.49
---------------	----------

LEGAL DESCRIPTION: T33 R18-E S16 SESW	PARCEL NO: 032-03652.000	CONTROL NO: 85596
---------------------------------------	--------------------------	-------------------

40	\$30,164.22	0.75554683	\$22,790.48	
----	-------------	------------	-------------	--

0	\$0.00	STAT	999999	STATE OF WISCONSIN
0.00428660	\$97.69	CNTY	38	MARINETTE COUNTY
0.001401	\$31.93	MUNI	38032	TOWN OF STEPHENSON
0.00578480	\$131.84	REG	381232	SCH D OF CRIVITZ
0.00079850	\$18.20	VTAE	001300	NORTHEAST WISCONSIN VTAE DISTRICT

Parcel Total:	\$279.66
---------------	----------

LEGAL DESCRIPTION: T33 R18-E S16 SWSW	PARCEL NO: 032-03651.000	CONTROL NO: 85597
---------------------------------------	--------------------------	-------------------

40	\$39,958.23	0.75554683	\$30,190.32	
----	-------------	------------	-------------	--

0	\$0.00	STAT	999999	STATE OF WISCONSIN
0.00428660	\$129.41	CNTY	38	MARINETTE COUNTY
0.001401	\$42.30	MUNI	38032	TOWN OF STEPHENSON
0.00578480	\$174.65	REG	381232	SCH D OF CRIVITZ
0.00079850	\$24.11	VTAE	001300	NORTHEAST WISCONSIN VTAE DISTRICT

Parcel Total:	\$370.47
---------------	----------



State of Wisconsin / Department of Natural Resources

Tony Evers , Governor

Adam N Payne , Secretary

5/22/2023

Chapter 70.114 - Aids Payment Worksheet For Tax Year 2022(Payment Year 2023) - Payment Due January 31, 2023

3957 of 7056

LEGAL DESCRIPTION: T33 R18-E S17 NESE	PARCEL NO: 032-03672.000	CONTROL NO: 85598
---------------------------------------	--------------------------	-------------------

40	\$56,020.27	0.75554683	\$42,325.94	
----	-------------	------------	-------------	--

0	\$0.00	STAT	999999	STATE OF WISCONSIN
0.00428660	\$181.44	CNTY	38	MARINETTE COUNTY
0.001401	\$59.30	MUNI	38032	TOWN OF STEPHENSON
0.00578480	\$244.85	REG	381232	SCH D OF CRIVITZ
0.00079850	\$33.80	VTAE	001300	NORTHEAST WISCONSIN VTAE DISTRICT

Parcel Total:	\$519.39
---------------	----------

LEGAL DESCRIPTION: T33 R18-E S17 NWSE	PARCEL NO: 032-03673.000	CONTROL NO: 85599
---------------------------------------	--------------------------	-------------------

40	\$57,194.44	0.75554683	\$43,213.07	
----	-------------	------------	-------------	--

0	\$0.00	STAT	999999	STATE OF WISCONSIN
0.00428660	\$185.24	CNTY	38	MARINETTE COUNTY
0.001401	\$60.54	MUNI	38032	TOWN OF STEPHENSON
0.00578480	\$249.98	REG	381232	SCH D OF CRIVITZ
0.00079850	\$34.51	VTAE	001300	NORTHEAST WISCONSIN VTAE DISTRICT

Parcel Total:	\$530.27
---------------	----------

LEGAL DESCRIPTION: T33 R18-E S17 SESE	PARCEL NO: 032-03675.000	CONTROL NO: 85600
---------------------------------------	--------------------------	-------------------

40	\$56,020.27	0.75554683	\$42,325.94	
----	-------------	------------	-------------	--

0	\$0.00	STAT	999999	STATE OF WISCONSIN
0.00428660	\$181.44	CNTY	38	MARINETTE COUNTY
0.001401	\$59.30	MUNI	38032	TOWN OF STEPHENSON
0.00578480	\$244.85	REG	381232	SCH D OF CRIVITZ
0.00079850	\$33.80	VTAE	001300	NORTHEAST WISCONSIN VTAE DISTRICT

Parcel Total:	\$519.39
---------------	----------



State of Wisconsin / Department of Natural Resources

Tony Evers , Governor

Adam N Payne , Secretary

5/22/2023

Chapter 70.114 - Aids Payment Worksheet For Tax Year 2022(Payment Year 2023) - Payment Due January 31, 2023

3958 of 7056

LEGAL DESCRIPTION: T33 R18-E S17 SWSE				PARCEL NO: 032-03674.000				CONTROL NO: 85601	
40	\$57,194.44	0.75554683	\$43,213.07						
				0	\$0.00	STAT	999999	STATE OF WISCONSIN	
				0.00428660	\$185.24	CNTY	38	MARINETTE COUNTY	
				0.001401	\$60.54	MUNI	38032	TOWN OF STEPHENSON	
				0.00578480	\$249.98	REG	381232	SCH D OF CRIVITZ	
				0.00079850	\$34.51	VTAE	001300	NORTHEAST WISCONSIN VTAE DISTRICT	
Parcel Total:					\$530.27				

LEGAL DESCRIPTION: T33 R18-E S20 NWNE				PARCEL NO: 032-03708.000				CONTROL NO: 85602	
40	\$56,804.21	0.75554683	\$42,918.24						
				0	\$0.00	STAT	999999	STATE OF WISCONSIN	
				0.00428660	\$183.97	CNTY	38	MARINETTE COUNTY	
				0.001401	\$60.13	MUNI	38032	TOWN OF STEPHENSON	
				0.00578480	\$248.27	REG	381232	SCH D OF CRIVITZ	
				0.00079850	\$34.27	VTAE	001300	NORTHEAST WISCONSIN VTAE DISTRICT	
Parcel Total:					\$526.64				

LEGAL DESCRIPTION: T33 R18-E S22 NENE				PARCEL NO: 032-03761.000				CONTROL NO: 85603	
40	\$53,278.23	0.75554683	\$40,254.19						
				0	\$0.00	STAT	999999	STATE OF WISCONSIN	
				0.00428660	\$172.56	CNTY	38	MARINETTE COUNTY	
				0.001401	\$56.40	MUNI	38032	TOWN OF STEPHENSON	
				0.00578480	\$232.86	REG	381232	SCH D OF CRIVITZ	
				0.00079850	\$32.14	VTAE	001300	NORTHEAST WISCONSIN VTAE DISTRICT	
Parcel Total:					\$493.96				



State of Wisconsin / Department of Natural Resources

Tony Evers , Governor

Adam N Payne , Secretary

5/22/2023

Chapter 70.114 - Aids Payment Worksheet For Tax Year 2022(Payment Year 2023) - Payment Due January 31, 2023

3959 of 7056

LEGAL DESCRIPTION: T33 R18-E S22 NWNE				PARCEL NO: 032-03762.000				CONTROL NO: 85604	
40	\$36,432.25	0.75554683	\$27,526.27						
				0	\$0.00	STAT	999999	STATE OF WISCONSIN	
				0.00428660	\$118.00	CNTY	38	MARINETTE COUNTY	
				0.001401	\$38.57	MUNI	38032	TOWN OF STEPHENSON	
				0.00578480	\$159.23	REG	381232	SCH D OF CRIVITZ	
				0.00079850	\$21.98	VTAE	001300	NORTHEAST WISCONSIN VTAE DISTRICT	
Parcel Total:					\$337.78				

LEGAL DESCRIPTION: T33 R18-E S22 SENE				PARCEL NO: 032-03764.000				CONTROL NO: 85605	
40	\$49,752.24	0.75554683	\$37,590.15						
				0	\$0.00	STAT	999999	STATE OF WISCONSIN	
				0.00428660	\$161.14	CNTY	38	MARINETTE COUNTY	
				0.001401	\$52.67	MUNI	38032	TOWN OF STEPHENSON	
				0.00578480	\$217.45	REG	381232	SCH D OF CRIVITZ	
				0.00079850	\$30.02	VTAE	001300	NORTHEAST WISCONSIN VTAE DISTRICT	
Parcel Total:					\$461.28				

LEGAL DESCRIPTION: T33 R18-E S22 NENW				PARCEL NO: 023-03765.000				CONTROL NO: 85606	
40	\$49,752.24	0.75554683	\$37,590.15						
				0	\$0.00	STAT	999999	STATE OF WISCONSIN	
				0.00428660	\$161.14	CNTY	38	MARINETTE COUNTY	
				0.001401	\$52.67	MUNI	38032	TOWN OF STEPHENSON	
				0.00578480	\$217.45	REG	381232	SCH D OF CRIVITZ	
				0.00079850	\$30.02	VTAE	001300	NORTHEAST WISCONSIN VTAE DISTRICT	
Parcel Total:					\$461.28				



State of Wisconsin / Department of Natural Resources

Tony Evers , Governor

Adam N Payne , Secretary

5/22/2023

Chapter 70.114 - Aids Payment Worksheet For Tax Year 2022(Payment Year 2023) - Payment Due January 31, 2023

3960 of 7056

LEGAL DESCRIPTION: T33 R18-E S22 SENW	PARCEL NO: 032-03768.000	CONTROL NO: 85607
---------------------------------------	--------------------------	-------------------

40 \$49,752.24 0.75554683 \$37,590.15

0	\$0.00	STAT	999999	STATE OF WISCONSIN
0.00428660	\$161.14	CNTY	38	MARINETTE COUNTY
0.001401	\$52.67	MUNI	38032	TOWN OF STEPHENSON
0.00578480	\$217.45	REG	381232	SCH D OF CRIVITZ
0.00079850	\$30.02	VTAE	001300	NORTHEAST WISCONSIN VTAE DISTRICT

Parcel Total: \$461.28

LEGAL DESCRIPTION: T33 R18-E S22 NESE	PARCEL NO: 032-03773.000	CONTROL NO: 85608
---------------------------------------	--------------------------	-------------------

40 \$41,526.11 0.75554683 \$31,374.92

0	\$0.00	STAT	999999	STATE OF WISCONSIN
0.00428660	\$134.49	CNTY	38	MARINETTE COUNTY
0.001401	\$43.96	MUNI	38032	TOWN OF STEPHENSON
0.00578480	\$181.50	REG	381232	SCH D OF CRIVITZ
0.00079850	\$25.05	VTAE	001300	NORTHEAST WISCONSIN VTAE DISTRICT

Parcel Total: \$385.00

LEGAL DESCRIPTION: T33 R18-E S23 PT GV LT 1	PARCEL NO: 032-03779.000	CONTROL NO: 85609
---	--------------------------	-------------------

59.74 \$74,824.35 0.75554683 \$56,533.30

0	\$0.00	STAT	999999	STATE OF WISCONSIN
0.00428660	\$242.34	CNTY	38	MARINETTE COUNTY
0.001401	\$79.21	MUNI	38032	TOWN OF STEPHENSON
0.00578480	\$327.04	REG	381232	SCH D OF CRIVITZ
0.00079850	\$45.14	VTAE	001300	NORTHEAST WISCONSIN VTAE DISTRICT

Parcel Total: \$693.73



State of Wisconsin / Department of Natural Resources

Tony Evers , Governor

Adam N Payne , Secretary

5/22/2023

Chapter 70.114 - Aids Payment Worksheet For Tax Year 2022(Payment Year 2023) - Payment Due January 31, 2023

3961 of 7056

LEGAL DESCRIPTION: T33 R18-E S23 LT1-CSM28				PARCEL NO: 032-03780.000				CONTROL NO: 85611	
0.49	\$2,742.04	0.75554683	\$2,071.74						
				0	\$0.00	STAT	999999	STATE OF WISCONSIN	
				0.00428660	\$8.88	CNTY	38	MARINETTE COUNTY	
				0.001401	\$2.90	MUNI	38032	TOWN OF STEPHENSON	
				0.00578480	\$11.98	REG	381232	SCH D OF CRIVITZ	
				0.00079850	\$1.65	VTAE	001300	NORTHEAST WISCONSIN VTAE DISTRICT	
Parcel Total:					\$25.41				

LEGAL DESCRIPTION: T33 R18-E S23 LT2-CSM28				PARCEL NO: 032-03781.000				CONTROL NO: 85612	
0.46	\$2,742.04	0.75554683	\$2,071.74						
				0	\$0.00	STAT	999999	STATE OF WISCONSIN	
				0.00428660	\$8.88	CNTY	38	MARINETTE COUNTY	
				0.001401	\$2.90	MUNI	38032	TOWN OF STEPHENSON	
				0.00578480	\$11.98	REG	381232	SCH D OF CRIVITZ	
				0.00079850	\$1.65	VTAE	001300	NORTHEAST WISCONSIN VTAE DISTRICT	
Parcel Total:					\$25.41				

LEGAL DESCRIPTION: T33 R18-E S23 LT3-CSM28				PARCEL NO: 032-03782.000				CONTROL NO: 85613	
0.46	\$2,742.04	0.75554683	\$2,071.74						
				0	\$0.00	STAT	999999	STATE OF WISCONSIN	
				0.00428660	\$8.88	CNTY	38	MARINETTE COUNTY	
				0.001401	\$2.90	MUNI	38032	TOWN OF STEPHENSON	
				0.00578480	\$11.98	REG	381232	SCH D OF CRIVITZ	
				0.00079850	\$1.65	VTAE	001300	NORTHEAST WISCONSIN VTAE DISTRICT	
Parcel Total:					\$25.41				



State of Wisconsin / Department of Natural Resources

Tony Evers , Governor

Adam N Payne , Secretary

5/22/2023

Chapter 70.114 - Aids Payment Worksheet For Tax Year 2022(Payment Year 2023) - Payment Due January 31, 2023

3962 of 7056

LEGAL DESCRIPTION: T33 R18-E S23 LT4-CSM28	PARCEL NO: 032-03783.000	CONTROL NO: 85614
--	--------------------------	-------------------

0.46 \$2,742.04 0.75554683 \$2,071.74

0	\$0.00	STAT	999999	STATE OF WISCONSIN
0.00428660	\$8.88	CNTY	38	MARINETTE COUNTY
0.001401	\$2.90	MUNI	38032	TOWN OF STEPHENSON
0.00578480	\$11.98	REG	381232	SCH D OF CRIVITZ
0.00079850	\$1.65	VTAE	001300	NORTHEAST WISCONSIN VTAE DISTRICT

Parcel Total: \$25.41

LEGAL DESCRIPTION: T33 R18-E S23 GOV LOT 3	PARCEL NO: 032-03787.000	CONTROL NO: 85615
--	--------------------------	-------------------

33.95 \$934,319.21 0.75554683 \$705,921.91

0	\$0.00	STAT	999999	STATE OF WISCONSIN
0.00428660	\$3,026.03	CNTY	38	MARINETTE COUNTY
0.001401	\$989.03	MUNI	38032	TOWN OF STEPHENSON
0.00578480	\$4,083.64	REG	381232	SCH D OF CRIVITZ
0.00079850	\$563.67	VTAE	001300	NORTHEAST WISCONSIN VTAE DISTRICT

Parcel Total: \$8,662.37

LEGAL DESCRIPTION: T33 R18-E S23 GOV LOT 4	PARCEL NO: 032-03788, 789	CONTROL NO: 85616
--	---------------------------	-------------------

61.62 \$748,238.26 0.75554683 \$565,329.04

0	\$0.00	STAT	999999	STATE OF WISCONSIN
0.00428660	\$2,423.36	CNTY	38	MARINETTE COUNTY
0.001401	\$792.05	MUNI	38032	TOWN OF STEPHENSON
0.00578480	\$3,270.33	REG	381232	SCH D OF CRIVITZ
0.00079850	\$451.41	VTAE	001300	NORTHEAST WISCONSIN VTAE DISTRICT

Parcel Total: \$6,937.15



State of Wisconsin / Department of Natural Resources

Tony Evers , Governor

Adam N Payne , Secretary

5/22/2023

Chapter 70.114 - Aids Payment Worksheet For Tax Year 2022(Payment Year 2023) - Payment Due January 31, 2023

3963 of 7056

LEGAL DESCRIPTION: T33 R18-E S23 SWNW				PARCEL NO: 032-03793.000				CONTROL NO: 85619			
40	\$30,948.16	0.75554683	\$23,382.79								
				0	\$0.00	STAT	999999	STATE OF WISCONSIN			
				0.00428660	\$100.23	CNTY	38	MARINETTE COUNTY			
				0.001401	\$32.76	MUNI	38032	TOWN OF STEPHENSON			
				0.00578480	\$135.27	REG	381232	SCH D OF CRIVITZ			
				0.00079850	\$18.67	VTAE	001300	NORTHEAST WISCONSIN VTAE DISTRICT			
				Parcel Total:	\$286.93						

LEGAL DESCRIPTION: T33 R18-E S23 NESW				PARCEL NO: 032-03794.000				CONTROL NO: 85620			
40	\$56,412.24	0.75554683	\$42,622.09								
				0	\$0.00	STAT	999999	STATE OF WISCONSIN			
				0.00428660	\$182.71	CNTY	38	MARINETTE COUNTY			
				0.001401	\$59.72	MUNI	38032	TOWN OF STEPHENSON			
				0.00578480	\$246.56	REG	381232	SCH D OF CRIVITZ			
				0.00079850	\$34.03	VTAE	001300	NORTHEAST WISCONSIN VTAE DISTRICT			
				Parcel Total:	\$523.02						

LEGAL DESCRIPTION: T33 R18-E S23 PT OF NWSW, N OF RANCH R				PARCEL NO: 032-03795.000				CONTROL NO: 85621			
37.5	\$55,236.33	0.75554683	\$41,733.63								
				0	\$0.00	STAT	999999	STATE OF WISCONSIN			
				0.00428660	\$178.90	CNTY	38	MARINETTE COUNTY			
				0.001401	\$58.47	MUNI	38032	TOWN OF STEPHENSON			
				0.00578480	\$241.42	REG	381232	SCH D OF CRIVITZ			
				0.00079850	\$33.32	VTAE	001300	NORTHEAST WISCONSIN VTAE DISTRICT			
				Parcel Total:	\$512.11						



State of Wisconsin / Department of Natural Resources

Tony Evers , Governor

Adam N Payne , Secretary

5/22/2023

Chapter 70.114 - Aids Payment Worksheet For Tax Year 2022(Payment Year 2023) - Payment Due January 31, 2023

3964 of 7056

LEGAL DESCRIPTION: T33 R18-E S24 PT OF NWNW	PARCEL NO: 032-03853.000	CONTROL NO: 85622
---	--------------------------	-------------------

35	\$30,164.22	0.75554683	\$22,790.48	
----	-------------	------------	-------------	--

0	\$0.00	STAT	999999	STATE OF WISCONSIN
0.00428660	\$97.69	CNTY	38	MARINETTE COUNTY
0.001401	\$31.93	MUNI	38032	TOWN OF STEPHENSON
0.00578480	\$131.84	REG	381232	SCH D OF CRIVITZ
0.00079850	\$18.20	VTAE	001300	NORTHEAST WISCONSIN VTAE DISTRICT

Parcel Total:	\$279.66
---------------	----------

LEGAL DESCRIPTION: T33 R18-E S24 ENGELS PLAT	PARCEL NO: 032-06860.000	CONTROL NO: 85623
--	--------------------------	-------------------

1.64	\$16,062.04	0.75554683	\$12,135.62	
------	-------------	------------	-------------	--

0	\$0.00	STAT	999999	STATE OF WISCONSIN
0.00428660	\$52.02	CNTY	38	MARINETTE COUNTY
0.001401	\$17.00	MUNI	38032	TOWN OF STEPHENSON
0.00578480	\$70.20	REG	381232	SCH D OF CRIVITZ
0.00079850	\$9.69	VTAE	001300	NORTHEAST WISCONSIN VTAE DISTRICT

Parcel Total:	\$148.91
---------------	----------

File Number Total:	\$37,122.87
--------------------	-------------



State of Wisconsin / Department of Natural Resources

Tony Evers , Governor

Adam N Payne , Secretary

5/22/2023

Chapter 70.114 - Aids Payment Worksheet For Tax Year 2022(Payment Year 2023) - Payment Due January 31, 2023

3965 of 7056

FILE NO: P 1755 *		DATE OF PURCHASE: 12/28/2001		GRANTOR: WISCONSIN PUBLIC SERVICE COR	
LEGAL DESCRIPTION: T33 R18-E S09 PT OF SESE		PARCEL NO: 032-03356.000		CONTROL NO: 86198	
13.9	\$64,631.40	0.75554683	\$48,832.05		
		0	\$0.00	STAT 999999	STATE OF WISCONSIN
		0.00428660	\$209.33	CNTY 38	MARINETTE COUNTY
		0.001401	\$68.42	MUNI 38032	TOWN OF STEPHENSON
		0.00578480	\$282.49	REG 381232	SCH D OF CRIVITZ
		0.00079850	\$38.99	VTAE 001300	NORTHEAST WISCONSIN VTAE DISTRICT
Parcel Total:			\$599.23		

LEGAL DESCRIPTION: T33 R18-E S09 PT OF SWSE		PARCEL NO: 032-03355.000		CONTROL NO: 86199	
13	\$60,511.37	0.75554683	\$45,719.17		
		0	\$0.00	STAT 999999	STATE OF WISCONSIN
		0.00428660	\$195.98	CNTY 38	MARINETTE COUNTY
		0.001401	\$64.05	MUNI 38032	TOWN OF STEPHENSON
		0.00578480	\$264.48	REG 381232	SCH D OF CRIVITZ
		0.00079850	\$36.51	VTAE 001300	NORTHEAST WISCONSIN VTAE DISTRICT
Parcel Total:			\$561.02		



State of Wisconsin / Department of Natural Resources

Tony Evers , Governor

Adam N Payne , Secretary

5/22/2023

Chapter 70.114 - Aids Payment Worksheet For Tax Year 2022(Payment Year 2023) - Payment Due January 31, 2023

3966 of 7056

LEGAL DESCRIPTION: T33 R18-E S09 PT OF SWSW	PARCEL NO: 032-03354.000	CONTROL NO: 86200
---	--------------------------	-------------------

8	\$37,237.09	0.75554683	\$28,134.37	
---	-------------	------------	-------------	--

0	\$0.00	STAT	999999	STATE OF WISCONSIN
0.00428660	\$120.60	CNTY	38	MARINETTE COUNTY
0.001401	\$39.42	MUNI	38032	TOWN OF STEPHENSON
0.00578480	\$162.75	REG	381232	SCH D OF CRIVITZ
0.00079850	\$22.47	VTAE	001300	NORTHEAST WISCONSIN VTAE DISTRICT

Parcel Total:	\$345.24
---------------	----------

LEGAL DESCRIPTION: T33 R18-E S09 PT GV LT 6	PARCEL NO: 032-03349.000	CONTROL NO: 86201
---	--------------------------	-------------------

9	\$41,879.75	0.75554683	\$31,642.12	
---	-------------	------------	-------------	--

0	\$0.00	STAT	999999	STATE OF WISCONSIN
0.00428660	\$135.64	CNTY	38	MARINETTE COUNTY
0.001401	\$44.33	MUNI	38032	TOWN OF STEPHENSON
0.00578480	\$183.04	REG	381232	SCH D OF CRIVITZ
0.00079850	\$25.27	VTAE	001300	NORTHEAST WISCONSIN VTAE DISTRICT

Parcel Total:	\$388.28
---------------	----------

LEGAL DESCRIPTION: T33 R18-E S16 PT OF NENE	PARCEL NO: 032-03641.000	CONTROL NO: 86202
---	--------------------------	-------------------

38.2	\$177,814.75	0.75554683	\$134,347.37	
------	--------------	------------	--------------	--

0	\$0.00	STAT	999999	STATE OF WISCONSIN
0.00428660	\$575.90	CNTY	38	MARINETTE COUNTY
0.001401	\$188.23	MUNI	38032	TOWN OF STEPHENSON
0.00578480	\$777.18	REG	381232	SCH D OF CRIVITZ
0.00079850	\$107.28	VTAE	001300	NORTHEAST WISCONSIN VTAE DISTRICT

Parcel Total:	\$1,648.59
---------------	------------



State of Wisconsin / Department of Natural Resources

Tony Evers , Governor

Adam N Payne , Secretary

5/22/2023

Chapter 70.114 - Aids Payment Worksheet For Tax Year 2022(Payment Year 2023) - Payment Due January 31, 2023

3967 of 7056

LEGAL DESCRIPTION: T33 R18-E S16 NWNE	PARCEL NO: 032-03642.000	CONTROL NO: 86203
---------------------------------------	--------------------------	-------------------

40	\$186,194.18	0.75554683	\$140,678.42	
----	--------------	------------	--------------	--

0	\$0.00	STAT	999999	STATE OF WISCONSIN
0.00428660	\$603.04	CNTY	38	MARINETTE COUNTY
0.001401	\$197.10	MUNI	38032	TOWN OF STEPHENSON
0.00578480	\$813.80	REG	381232	SCH D OF CRIVITZ
0.00079850	\$112.33	VTAE	001300	NORTHEAST WISCONSIN VTAE DISTRICT

Parcel Total:	\$1,726.27
---------------	------------

LEGAL DESCRIPTION: T33 R18-E S16 PT OF NENW	PARCEL NO: 032-03645.000	CONTROL NO: 86204
---	--------------------------	-------------------

32	\$148,948.38	0.75554683	\$112,537.47	
----	--------------	------------	--------------	--

0	\$0.00	STAT	999999	STATE OF WISCONSIN
0.00428660	\$482.41	CNTY	38	MARINETTE COUNTY
0.001401	\$157.67	MUNI	38032	TOWN OF STEPHENSON
0.00578480	\$651.01	REG	381232	SCH D OF CRIVITZ
0.00079850	\$89.86	VTAE	001300	NORTHEAST WISCONSIN VTAE DISTRICT

Parcel Total:	\$1,380.95
---------------	------------

LEGAL DESCRIPTION: T33 R18-E S16 PT OF NWNW	PARCEL NO: 032-03646.000	CONTROL NO: 86205
---	--------------------------	-------------------

25	\$116,371.37	0.75554683	\$87,924.02	
----	--------------	------------	-------------	--

0	\$0.00	STAT	999999	STATE OF WISCONSIN
0.00428660	\$376.90	CNTY	38	MARINETTE COUNTY
0.001401	\$123.19	MUNI	38032	TOWN OF STEPHENSON
0.00578480	\$508.63	REG	381232	SCH D OF CRIVITZ
0.00079850	\$70.21	VTAE	001300	NORTHEAST WISCONSIN VTAE DISTRICT

Parcel Total:	\$1,078.93
---------------	------------



State of Wisconsin / Department of Natural Resources

Tony Evers , Governor

Adam N Payne , Secretary

5/22/2023

Chapter 70.114 - Aids Payment Worksheet For Tax Year 2022(Payment Year 2023) - Payment Due January 31, 2023

3968 of 7056

File Number Total: \$7,728.51

FILE NO: P 1797 * DATE OF PURCHASE: 01/27/2003 GRANTOR: WILLIAM F KUSSEL

LEGAL DESCRIPTION: T33 R18-E S23 PT GV LT 1 PARCEL NO: 032-03784.000, -03785.000 CONTROL NO: 89198

3.22 \$26,316.49 0.75554683 \$19,883.34

0	\$0.00	STAT	999999	STATE OF WISCONSIN
0.00428660	\$85.23	CNTY	38	MARINETTE COUNTY
0.001401	\$27.86	MUNI	38032	TOWN OF STEPHENSON
0.00578480	\$115.02	REG	381232	SCH D OF CRIVITZ
0.00079850	\$15.88	VTAE	001300	NORTHEAST WISCONSIN VTAE DISTRICT

Parcel Total: \$243.99

File Number Total: \$243.99

FILE NO: P 1807 * DATE OF PURCHASE: 09/12/2003 GRANTOR: RITA L DUCAINE

LEGAL DESCRIPTION: T33 R18-E S14 LT1-CSM2222 PARCEL NO: 32-03582-000 CONTROL NO: 89601

15.12 \$56,399.96 0.75554683 \$42,612.81

0	\$0.00	STAT	999999	STATE OF WISCONSIN
0.00428660	\$182.67	CNTY	38	MARINETTE COUNTY
0.001401	\$59.70	MUNI	38032	TOWN OF STEPHENSON
0.00578480	\$246.51	REG	381232	SCH D OF CRIVITZ
0.00079850	\$34.03	VTAE	001300	NORTHEAST WISCONSIN VTAE DISTRICT

Parcel Total: \$522.91



State of Wisconsin / Department of Natural Resources

Tony Evers , Governor

Adam N Payne , Secretary

5/22/2023

Chapter 70.114 - Aids Payment Worksheet For Tax Year 2022(Payment Year 2023) - Payment Due January 31, 2023

3969 of 7056

LEGAL DESCRIPTION: T33 R18-E S15 PT OF NENE PARCEL NO: 32-03625-000 CONTROL NO: 89605

36 \$130,927.98 0.75554683 \$98,922.22

0	\$0.00	STAT	999999	STATE OF WISCONSIN
0.00428660	\$424.04	CNTY	38	MARINETTE COUNTY
0.001401	\$138.59	MUNI	38032	TOWN OF STEPHENSON
0.00578480	\$572.25	REG	381232	SCH D OF CRIVITZ
0.00079850	\$78.99	VTAE	001300	NORTHEAST WISCONSIN VTAE DISTRICT

Parcel Total: \$1,213.87

LEGAL DESCRIPTION: T33 R18-E S15 PT OF NWNE PARCEL NO: 32-03626-000 CONTROL NO: 89608

39 \$141,745.30 0.75554683 \$107,095.21

0	\$0.00	STAT	999999	STATE OF WISCONSIN
0.00428660	\$459.08	CNTY	38	MARINETTE COUNTY
0.001401	\$150.05	MUNI	38032	TOWN OF STEPHENSON
0.00578480	\$619.53	REG	381232	SCH D OF CRIVITZ
0.00079850	\$85.51	VTAE	001300	NORTHEAST WISCONSIN VTAE DISTRICT

Parcel Total: \$1,314.17

LEGAL DESCRIPTION: T33 R18-E S15 NENW PARCEL NO: 32-03629-000 CONTROL NO: 89609

40 \$145,475.07 0.75554683 \$109,913.23

0	\$0.00	STAT	999999	STATE OF WISCONSIN
0.00428660	\$471.16	CNTY	38	MARINETTE COUNTY
0.001401	\$153.99	MUNI	38032	TOWN OF STEPHENSON
0.00578480	\$635.83	REG	381232	SCH D OF CRIVITZ
0.00079850	\$87.76	VTAE	001300	NORTHEAST WISCONSIN VTAE DISTRICT

Parcel Total: \$1,348.74



State of Wisconsin / Department of Natural Resources

Tony Evers , Governor

Adam N Payne , Secretary

5/22/2023

Chapter 70.114 - Aids Payment Worksheet For Tax Year 2022(Payment Year 2023) - Payment Due January 31, 2023

3970 of 7056

LEGAL DESCRIPTION: T33 R18-E S15 NWNW	PARCEL NO: 32-03630-000	CONTROL NO: 89610
---------------------------------------	-------------------------	-------------------

40	\$145,475.07	0.75554683	\$109,913.23
----	--------------	------------	--------------

0	\$0.00	STAT	999999	STATE OF WISCONSIN
0.00428660	\$471.16	CNTY	38	MARINETTE COUNTY
0.001401	\$153.99	MUNI	38032	TOWN OF STEPHENSON
0.00578480	\$635.83	REG	381232	SCH D OF CRIVITZ
0.00079850	\$87.76	VTAE	001300	NORTHEAST WISCONSIN VTAE DISTRICT

Parcel Total:	\$1,348.74
---------------	------------

File Number Total:	\$5,748.43
--------------------	------------

FILE NO: P 1829 *	DATE OF PURCHASE: 02/17/2004	GRANTOR: RAYMOND M LIPOVAC
-------------------	------------------------------	----------------------------

LEGAL DESCRIPTION: T33 R18-E S22 SWNE	PARCEL NO: 032-03763-000	CONTROL NO: 91322
---------------------------------------	--------------------------	-------------------

40	\$103,887.76	0.75554683	\$78,492.07
----	--------------	------------	-------------

0	\$0.00	STAT	999999	STATE OF WISCONSIN
0.00428660	\$336.47	CNTY	38	MARINETTE COUNTY
0.001401	\$109.97	MUNI	38032	TOWN OF STEPHENSON
0.00578480	\$454.06	REG	381232	SCH D OF CRIVITZ
0.00079850	\$62.68	VTAE	001300	NORTHEAST WISCONSIN VTAE DISTRICT

Parcel Total:	\$963.18
---------------	----------



State of Wisconsin / Department of Natural Resources

Tony Evers , Governor

Adam N Payne , Secretary

5/22/2023

Chapter 70.114 - Aids Payment Worksheet For Tax Year 2022(Payment Year 2023) - Payment Due January 31, 2023

3971 of 7056

LEGAL DESCRIPTION: T33 R18-E S22 PT OF NWSE	PARCEL NO: 032-03774-000	CONTROL NO: 91323
---	--------------------------	-------------------

38.26	\$97,757.74	0.75554683	\$73,860.55	
-------	-------------	------------	-------------	--

	0	\$0.00	STAT	999999	STATE OF WISCONSIN
	0.00428660	\$316.61	CNTY	38	MARINETTE COUNTY
	0.001401	\$103.48	MUNI	38032	TOWN OF STEPHENSON
	0.00578480	\$427.27	REG	381232	SCH D OF CRIVITZ
	0.00079850	\$58.98	VTAE	001300	NORTHEAST WISCONSIN VTAE DISTRICT

Parcel Total:	\$906.34
---------------	----------

File Number Total:	\$1,869.52
--------------------	------------

FILE NO: P 1845 *	DATE OF PURCHASE: 09/22/2004	GRANTOR: DALE W ELLNER
-------------------	------------------------------	------------------------

LEGAL DESCRIPTION: T33 R18-E S21 PT OF NWSE	PARCEL NO: 32-3758.000	CONTROL NO: 91843
---	------------------------	-------------------

35	\$104,725.56	0.75554683	\$79,125.07	
----	--------------	------------	-------------	--

	0	\$0.00	STAT	999999	STATE OF WISCONSIN
	0.00428660	\$339.18	CNTY	38	MARINETTE COUNTY
	0.001401	\$110.86	MUNI	38032	TOWN OF STEPHENSON
	0.00578480	\$457.73	REG	381232	SCH D OF CRIVITZ
	0.00079850	\$63.18	VTAE	001300	NORTHEAST WISCONSIN VTAE DISTRICT

Parcel Total:	\$970.95
---------------	----------

File Number Total:	\$970.95
--------------------	----------



State of Wisconsin / Department of Natural Resources

Tony Evers , Governor

Adam N Payne , Secretary

5/22/2023

Chapter 70.114 - Aids Payment Worksheet For Tax Year 2022(Payment Year 2023) - Payment Due January 31, 2023

3972 of 7056

FILE NO: P 1871 *				DATE OF PURCHASE: 11/10/2005				GRANTOR: CURTIS M HANSEN			
LEGAL DESCRIPTION: T33 R18-E S24 PT OF NWSW				PARCEL NO: 032-06914.001				CONTROL NO: 94052			
3.66	\$27,001.81	0.75554683	\$20,401.13								
				0	\$0.00	STAT	999999	STATE OF WISCONSIN			
				0.00428660	\$87.45	CNTY	38	MARINETTE COUNTY			
				0.001401	\$28.58	MUNI	38032	TOWN OF STEPHENSON			
				0.00578480	\$118.02	REG	381232	SCH D OF CRIVITZ			
				0.00079850	\$16.29	VTAE	001300	NORTHEAST WISCONSIN VTAE DISTRICT			
Parcel Total:					\$250.34						

File Number Total:					\$250.34						
--------------------	--	--	--	--	----------	--	--	--	--	--	--

FILE NO: P 1874 *				DATE OF PURCHASE: 11/10/2005				GRANTOR: RALPH AND EMMA PARKER REV TR			
LEGAL DESCRIPTION: T33 R18-E S24 LT-1CSM2791				PARCEL NO: 032-06861-001				CONTROL NO: 93972			
4.29	\$32,524.91	0.75554683	\$24,574.09								
				0	\$0.00	STAT	999999	STATE OF WISCONSIN			
				0.00428660	\$105.34	CNTY	38	MARINETTE COUNTY			
				0.001401	\$34.43	MUNI	38032	TOWN OF STEPHENSON			
				0.00578480	\$142.16	REG	381232	SCH D OF CRIVITZ			
				0.00079850	\$19.62	VTAE	001300	NORTHEAST WISCONSIN VTAE DISTRICT			
Parcel Total:					\$301.55						

File Number Total:					\$301.55						
--------------------	--	--	--	--	----------	--	--	--	--	--	--



State of Wisconsin / Department of Natural Resources

Tony Evers , Governor

Adam N Payne , Secretary

5/22/2023

Chapter 70.114 - Aids Payment Worksheet For Tax Year 2022(Payment Year 2023) - Payment Due January 31, 2023

3973 of 7056

FILE NO: P 1905 *		DATE OF PURCHASE: 06/25/2007		GRANTOR: CHARLES BUECHLER ET AL	
LEGAL DESCRIPTION: T33 R18-E S21 NWNE		PARCEL NO: 032-03724-000		CONTROL NO: 97537	
40	\$128,820.78	0.75554683	\$97,330.13		
		0	\$0.00	STAT 999999	STATE OF WISCONSIN
		0.00428660	\$417.22	CNTY 38	MARINETTE COUNTY
		0.001401	\$136.36	MUNI 38032	TOWN OF STEPHENSON
		0.00578480	\$563.04	REG 381232	SCH D OF CRIVITZ
		0.00079850	\$77.72	VTAE 001300	NORTHEAST WISCONSIN VTAE DISTRICT
Parcel Total:			\$1,194.34		

LEGAL DESCRIPTION: T33 R18-E S21 NENE		PARCEL NO: 032-03723-000		CONTROL NO: 97538	
40	\$118,754.54	0.75554683	\$89,724.62		
		0	\$0.00	STAT 999999	STATE OF WISCONSIN
		0.00428660	\$384.62	CNTY 38	MARINETTE COUNTY
		0.001401	\$125.71	MUNI 38032	TOWN OF STEPHENSON
		0.00578480	\$519.04	REG 381232	SCH D OF CRIVITZ
		0.00079850	\$71.64	VTAE 001300	NORTHEAST WISCONSIN VTAE DISTRICT
Parcel Total:			\$1,101.01		



State of Wisconsin / Department of Natural Resources

Tony Evers , Governor

Adam N Payne , Secretary

5/22/2023

Chapter 70.114 - Aids Payment Worksheet For Tax Year 2022(Payment Year 2023) - Payment Due January 31, 2023

3974 of 7056

LEGAL DESCRIPTION: T33 R18-E S21 SENE	PARCEL NO: 032-03728-000	CONTROL NO: 97539
---------------------------------------	--------------------------	-------------------

40	\$118,754.54	0.75554683	\$89,724.62	
----	--------------	------------	-------------	--

0	\$0.00	STAT	999999	STATE OF WISCONSIN
0.00428660	\$384.62	CNTY	38	MARINETTE COUNTY
0.001401	\$125.71	MUNI	38032	TOWN OF STEPHENSON
0.00578480	\$519.04	REG	381232	SCH D OF CRIVITZ
0.00079850	\$71.64	VTAE	001300	NORTHEAST WISCONSIN VTAE DISTRICT

Parcel Total:	\$1,101.01
---------------	------------

LEGAL DESCRIPTION: T33 R18-E S21 PT OF NESE	PARCEL NO: 032-03757-000	CONTROL NO: 97540
---	--------------------------	-------------------

37.8	\$118,754.54	0.75554683	\$89,724.62	
------	--------------	------------	-------------	--

0	\$0.00	STAT	999999	STATE OF WISCONSIN
0.00428660	\$384.62	CNTY	38	MARINETTE COUNTY
0.001401	\$125.71	MUNI	38032	TOWN OF STEPHENSON
0.00578480	\$519.04	REG	381232	SCH D OF CRIVITZ
0.00079850	\$71.64	VTAE	001300	NORTHEAST WISCONSIN VTAE DISTRICT

Parcel Total:	\$1,101.01
---------------	------------

File Number Total:	\$4,497.37
--------------------	------------



State of Wisconsin / Department of Natural Resources

Tony Evers , Governor

Adam N Payne , Secretary

5/22/2023

Chapter 70.114 - Aids Payment Worksheet For Tax Year 2022(Payment Year 2023) - Payment Due January 31, 2023

3975 of 7056

FILE NO: P 1917 *				DATE OF PURCHASE: 03/07/2008				GRANTOR: Randall From			
LEGAL DESCRIPTION: T33 R18-E S22 NWNW				PARCEL NO: 032-03766-000				CONTROL NO: 103122			
40	\$95,548.60	0.75554683	\$72,191.44								
				0	\$0.00	STAT	999999	STATE OF WISCONSIN			
				0.00428660	\$309.46	CNTY	38	MARINETTE COUNTY			
				0.001401	\$101.14	MUNI	38032	TOWN OF STEPHENSON			
				0.00578480	\$417.62	REG	381232	SCH D OF CRIVITZ			
				0.00079850	\$57.64	VTAE	001300	NORTHEAST WISCONSIN VTAE DISTRICT			
Parcel Total:					\$885.86						

File Number Total:					\$885.86						
--------------------	--	--	--	--	----------	--	--	--	--	--	--

FILE NO: PR 40163 *				DATE OF PURCHASE: 12/28/2001				GRANTOR: Wisconsin Public Service Cor			
LEGAL DESCRIPTION: T33 R18-E S08 PT GV LT 7				PARCEL NO: 032-03334.000				CONTROL NO: 125908			
35.48	\$104,075.47	0.75554683	\$78,633.89								
				0	\$0.00	STAT	999999	STATE OF WISCONSIN			
				0.00428660	\$337.07	CNTY	38	MARINETTE COUNTY			
				0.001401	\$110.17	MUNI	38032	TOWN OF STEPHENSON			
				0.00578480	\$454.88	REG	381232	SCH D OF CRIVITZ			
				0.00079850	\$62.79	VTAE	001300	NORTHEAST WISCONSIN VTAE DISTRICT			
Parcel Total:					\$964.91						



State of Wisconsin / Department of Natural Resources

Tony Evers , Governor

Adam N Payne , Secretary

5/22/2023

Chapter 70.114 - Aids Payment Worksheet For Tax Year 2022(Payment Year 2023) - Payment Due January 31, 2023

3976 of 7056

LEGAL DESCRIPTION: T33 R18-E S08 PT OF SESE	PARCEL NO: 032-03343.000	CONTROL NO: 125909
---	--------------------------	--------------------

38.26	\$112,230.16	0.75554683	\$84,795.14
-------	--------------	------------	-------------

0	\$0.00	STAT	999999	STATE OF WISCONSIN
0.00428660	\$363.49	CNTY	38	MARINETTE COUNTY
0.001401	\$118.80	MUNI	38032	TOWN OF STEPHENSON
0.00578480	\$490.53	REG	381232	SCH D OF CRIVITZ
0.00079850	\$67.71	VTAE	001300	NORTHEAST WISCONSIN VTAE DISTRICT

Parcel Total:	\$1,040.53
---------------	------------

LEGAL DESCRIPTION: T33 R18-E S09 PT GV LT 6	PARCEL NO: 032-03349.000	CONTROL NO: 125910
---	--------------------------	--------------------

8	\$23,467.38	0.75554683	\$17,730.70
---	-------------	------------	-------------

0	\$0.00	STAT	999999	STATE OF WISCONSIN
0.00428660	\$76.01	CNTY	38	MARINETTE COUNTY
0.001401	\$24.84	MUNI	38032	TOWN OF STEPHENSON
0.00578480	\$102.57	REG	381232	SCH D OF CRIVITZ
0.00079850	\$14.16	VTAE	001300	NORTHEAST WISCONSIN VTAE DISTRICT

Parcel Total:	\$217.58
---------------	----------

LEGAL DESCRIPTION: T33 R18-E S09 PT GV LT 7	PARCEL NO: 032-03350.000	CONTROL NO: 125911
---	--------------------------	--------------------

15	\$44,000.53	0.75554683	\$33,244.46
----	-------------	------------	-------------

0	\$0.00	STAT	999999	STATE OF WISCONSIN
0.00428660	\$142.51	CNTY	38	MARINETTE COUNTY
0.001401	\$46.58	MUNI	38032	TOWN OF STEPHENSON
0.00578480	\$192.31	REG	381232	SCH D OF CRIVITZ
0.00079850	\$26.55	VTAE	001300	NORTHEAST WISCONSIN VTAE DISTRICT

Parcel Total:	\$407.95
---------------	----------



State of Wisconsin / Department of Natural Resources

Tony Evers , Governor

Adam N Payne , Secretary

5/22/2023

Chapter 70.114 - Aids Payment Worksheet For Tax Year 2022(Payment Year 2023) - Payment Due January 31, 2023

3977 of 7056

LEGAL DESCRIPTION: T33 R18-E S09 PT GV LT 5				PARCEL NO: 032-03348.000				CONTROL NO: 125912	
13	\$38,134.22	0.75554683	\$28,812.19	0	\$0.00	STAT	999999	STATE OF WISCONSIN	
				0.00428660	\$123.51	CNTY	38	MARINETTE COUNTY	
				0.001401	\$40.37	MUNI	38032	TOWN OF STEPHENSON	
				0.00578480	\$166.67	REG	381232	SCH D OF CRIVITZ	
				0.00079850	\$23.01	VTAE	001300	NORTHEAST WISCONSIN VTAE DISTRICT	
Parcel Total:					\$353.56				

LEGAL DESCRIPTION: T33 R18-E S09 PT OF SWSW				PARCEL NO: 032-03354.000				CONTROL NO: 125913	
20	\$58,667.37	0.75554683	\$44,325.95	0	\$0.00	STAT	999999	STATE OF WISCONSIN	
				0.00428660	\$190.01	CNTY	38	MARINETTE COUNTY	
				0.001401	\$62.10	MUNI	38032	TOWN OF STEPHENSON	
				0.00578480	\$256.42	REG	381232	SCH D OF CRIVITZ	
				0.00079850	\$35.39	VTAE	001300	NORTHEAST WISCONSIN VTAE DISTRICT	
Parcel Total:					\$543.92				

LEGAL DESCRIPTION: T33 R18-E S17 NENE				PARCEL NO: 032-03657.000				CONTROL NO: 125914	
40	\$117,334.75	0.75554683	\$88,651.89	0	\$0.00	STAT	999999	STATE OF WISCONSIN	
				0.00428660	\$380.02	CNTY	38	MARINETTE COUNTY	
				0.001401	\$124.21	MUNI	38032	TOWN OF STEPHENSON	
				0.00578480	\$512.84	REG	381232	SCH D OF CRIVITZ	
				0.00079850	\$70.79	VTAE	001300	NORTHEAST WISCONSIN VTAE DISTRICT	
Parcel Total:					\$1,087.86				



State of Wisconsin / Department of Natural Resources

Tony Evers , Governor

Adam N Payne , Secretary

5/22/2023

Chapter 70.114 - Aids Payment Worksheet For Tax Year 2022(Payment Year 2023) - Payment Due January 31, 2023

3978 of 7056

LEGAL DESCRIPTION: T33 R18-E S17 SENE	PARCEL NO: 032-03660.000	CONTROL NO: 125915
---------------------------------------	--------------------------	--------------------

40	\$117,334.75	0.75554683	\$88,651.89	
----	--------------	------------	-------------	--

0	\$0.00	STAT	999999	STATE OF WISCONSIN
0.00428660	\$380.02	CNTY	38	MARINETTE COUNTY
0.001401	\$124.21	MUNI	38032	TOWN OF STEPHENSON
0.00578480	\$512.84	REG	381232	SCH D OF CRIVITZ
0.00079850	\$70.79	VTAE	001300	NORTHEAST WISCONSIN VTAE DISTRICT

Parcel Total:	\$1,087.86
---------------	------------

File Number Total:	\$5,704.17
--------------------	------------

FILE NO: PR 40182 *	DATE OF PURCHASE: 07/24/2014	GRANTOR: Kathryn A Suelflow
---------------------	------------------------------	-----------------------------

LEGAL DESCRIPTION: T33 R18-E S23 GOV LOT 2	PARCEL NO: 032-03786.000	CONTROL NO: 130129
--	--------------------------	--------------------

31.2	\$101,238.98	0.75554683	\$76,490.79	
------	--------------	------------	-------------	--

0	\$0.00	STAT	999999	STATE OF WISCONSIN
0.00428660	\$327.89	CNTY	38	MARINETTE COUNTY
0.001401	\$107.17	MUNI	38032	TOWN OF STEPHENSON
0.00578480	\$442.49	REG	381232	SCH D OF CRIVITZ
0.00079850	\$61.08	VTAE	001300	NORTHEAST WISCONSIN VTAE DISTRICT

Parcel Total:	\$938.63
---------------	----------



State of Wisconsin / Department of Natural Resources

Tony Evers , Governor

Adam N Payne , Secretary

5/22/2023

Chapter 70.114 - Aids Payment Worksheet For Tax Year 2022(Payment Year 2023) - Payment Due January 31, 2023

3979 of 7056

LEGAL DESCRIPTION: T33 R18-E S23 PT OF NWSE	PARCEL NO: 032-03807.000	CONTROL NO: 130130
---	--------------------------	--------------------

38.13	\$78,474.51	0.75554683	\$59,291.17
-------	-------------	------------	-------------

0	\$0.00	STAT	999999	STATE OF WISCONSIN
0.00428660	\$254.16	CNTY	38	MARINETTE COUNTY
0.001401	\$83.07	MUNI	38032	TOWN OF STEPHENSON
0.00578480	\$342.99	REG	381232	SCH D OF CRIVITZ
0.00079850	\$47.34	VTAE	001300	NORTHEAST WISCONSIN VTAE DISTRICT

Parcel Total:	\$727.56
---------------	----------

File Number Total:	\$1,666.19
--------------------	------------

FILE NO: PR 40185 *	DATE OF PURCHASE: 09/22/2014	GRANTOR: David D. & Linda J. Frink
---------------------	------------------------------	------------------------------------

LEGAL DESCRIPTION: T33 R18-E S13 Lot 2, CSM 3754	PARCEL NO: Pt.032-03507.000,Pt.032-03501.000,Pt.032-03500.000	CONTROL NO: 130222
--	---	--------------------

1.1	\$24,413.39	0.75554683	\$18,445.46
-----	-------------	------------	-------------

0	\$0.00	STAT	999999	STATE OF WISCONSIN
0.00428660	\$79.07	CNTY	38	MARINETTE COUNTY
0.001401	\$25.84	MUNI	38032	TOWN OF STEPHENSON
0.00578480	\$106.70	REG	381232	SCH D OF CRIVITZ
0.00079850	\$14.73	VTAE	001300	NORTHEAST WISCONSIN VTAE DISTRICT

Parcel Total:	\$226.34
---------------	----------

File Number Total:	\$226.34
--------------------	----------



State of Wisconsin / Department of Natural Resources

Tony Evers , Governor

Adam N Payne , Secretary

5/22/2023

Chapter 70.114 - Aids Payment Worksheet For Tax Year 2022(Payment Year 2023) - Payment Due January 31, 2023

3980 of 7056

FILE NO: PR 40197 *	DATE OF PURCHASE: 09/14/2015	GRANTOR: Marinette County
LEGAL DESCRIPTION: T33 R18-E S13 CSM 3754, V25 P185	PARCEL NO: 032-03501.000	CONTROL NO: 131448
0.42	\$318.80	0.75554683 \$240.86
	0	\$0.00 STAT 999999 STATE OF WISCONSIN
	0.00428660	\$1.03 CNTY 38 MARINETTE COUNTY
	0.001401	\$0.34 MUNI 38032 TOWN OF STEPHENSON
	0.00578480	\$1.39 REG 381232 SCH D OF CRIVITZ
	0.00079850	\$0.19 VTAE 001300 NORTHEAST WISCONSIN VTAE DISTRICT
Parcel Total:		\$2.95

File Number Total:	\$2.95
--------------------	--------

FILE NO: PR 40260 *	DATE OF PURCHASE: 12/28/2001	GRANTOR: Wisconsin Public Service Cor
LEGAL DESCRIPTION: T33 R18-E S09 PT OF SESE	PARCEL NO: 032-03356.000	CONTROL NO: 141160
5	\$14,439.49	0.75554683 \$10,909.71
	0	\$0.00 STAT 999999 STATE OF WISCONSIN
	0.00428660	\$46.77 CNTY 38 MARINETTE COUNTY
	0.001401	\$15.28 MUNI 38032 TOWN OF STEPHENSON
	0.00578480	\$63.11 REG 381232 SCH D OF CRIVITZ
	0.00079850	\$8.71 VTAE 001300 NORTHEAST WISCONSIN VTAE DISTRICT
Parcel Total:		\$133.87

File Number Total:	\$133.87
--------------------	----------



State of Wisconsin / Department of Natural Resources

Tony Evers , Governor

Adam N Payne , Secretary

5/22/2023

Chapter 70.114 - Aids Payment Worksheet For Tax Year 2022(Payment Year 2023) - Payment Due January 31, 2023

3981 of 7056

FILE NO: PR 40261 *		DATE OF PURCHASE: 09/14/2006		GRANTOR: Marinette County	
LEGAL DESCRIPTION: T33 R18-E S15 PT OF NWNE		PARCEL NO: 032-03625.001		CONTROL NO: 141162	
1.5	\$4,687.07	0.75554683	\$3,541.30		
		0	\$0.00	STAT 999999	STATE OF WISCONSIN
		0.00428660	\$15.18	CNTY 38	MARINETTE COUNTY
		0.001401	\$4.96	MUNI 38032	TOWN OF STEPHENSON
		0.00578480	\$20.49	REG 381232	SCH D OF CRIVITZ
		0.00079850	\$2.83	VTAE 001300	NORTHEAST WISCONSIN VTAE DISTRICT
		Parcel Total:	\$43.46		
		File Number Total:	\$43.46		
		Municipality Total:	\$349,374.80		



State of Wisconsin / Department of Natural Resources

Tony Evers , Governor

Adam N Payne , Secretary

5/22/2023

Chapter 70.114 - Aids Payment Worksheet For Tax Year 2022(Payment Year 2023) - Payment Due January 31, 2023

3982 of 7056

DETAIL FOR TOWN OF WAUSAUKEE, MARINETTE COUNTY

Acres	Est. Adjust. Purch. Price	Level of Assessment	Adjusted Local Value	Net Gen. Tax Rate	Calc. Aid Pay Amount	Type	Code	Description
FILE NO: FM 10791 *			DATE OF PURCHASE: 05/15/1997			GRANTOR: WI STATE COUNCIL TROUT UNLIM		
LEGAL DESCRIPTION: T33 R20-E S12 OLT2-CSM951-VOL6				PARCEL NO: 036-00269.003		CONTROL NO: 140951		
4	\$537.79	0.80673810	\$433.85	0	\$0.00	STAT	999999	STATE OF WISCONSIN
				0.00408530	\$1.77	CNTY	38	MARINETTE COUNTY
				0.00288290	\$1.25	MUNI	38036	TOWN OF WAUSAUKEE
				0.00537290	\$2.33	REG	386230	SCH D OF WAUSAUKEE
				0.000761	\$0.33	VTAE	001300	NORTHEAST WISCONSIN VTAE DISTRICT
Parcel Total:					\$5.68			

LEGAL DESCRIPTION: T33 R20-E S12 OLT1-CSM951-VOL6				PARCEL NO: 036-00269.002		CONTROL NO: 140952		
0.74	\$107.56	0.80673810	\$86.77	0	\$0.00	STAT	999999	STATE OF WISCONSIN
				0.00408530	\$0.35	CNTY	38	MARINETTE COUNTY
				0.00288290	\$0.25	MUNI	38036	TOWN OF WAUSAUKEE
				0.00537290	\$0.47	REG	386230	SCH D OF WAUSAUKEE
				0.000761	\$0.07	VTAE	001300	NORTHEAST WISCONSIN VTAE DISTRICT
Parcel Total:					\$1.14			

File Number Total:					\$6.82			
--------------------	--	--	--	--	--------	--	--	--



State of Wisconsin / Department of Natural Resources

Tony Evers , Governor

Adam N Payne , Secretary

5/22/2023

Chapter 70.114 - Aids Payment Worksheet For Tax Year 2022(Payment Year 2023) - Payment Due January 31, 2023

3983 of 7056

FILE NO: WR 215 *		DATE OF PURCHASE: 02/13/1992			GRANTOR: RONALD BECKER		
LEGAL DESCRIPTION: T34 R21-E S03 PT GV LT 1				PARCEL NO: 036-01345-000		CONTROL NO: 69920	
5.2	\$56,325.99	0.80673810	\$45,440.32				
		0	\$0.00	STAT	999999	STATE OF WISCONSIN	
		0.00408530	\$185.64	CNTY	38	MARINETTE COUNTY	
		0.00288290	\$131.00	MUNI	38036	TOWN OF WAUSAUKEE	
		0.00537290	\$244.15	REG	386230	SCH D OF WAUSAUKEE	
		0.000761	\$34.58	VTAE	001300	NORTHEAST WISCONSIN VTAE DISTRICT	
Parcel Total:			\$595.37				

File Number Total:	\$595.37
--------------------	----------

FILE NO: WR 224 *		DATE OF PURCHASE: 03/16/1992			GRANTOR: RONALD BECKER		
LEGAL DESCRIPTION: T34 R21-E S03 PT OF SENE				PARCEL NO: 036-01323		CONTROL NO: 70282	
0.05	\$3,115.38	0.80673810	\$2,513.29				
		0	\$0.00	STAT	999999	STATE OF WISCONSIN	
		0.00408530	\$10.27	CNTY	38	MARINETTE COUNTY	
		0.00288290	\$7.25	MUNI	38036	TOWN OF WAUSAUKEE	
		0.00537290	\$13.50	REG	386230	SCH D OF WAUSAUKEE	
		0.000761	\$1.91	VTAE	001300	NORTHEAST WISCONSIN VTAE DISTRICT	
Parcel Total:			\$32.93				



State of Wisconsin / Department of Natural Resources

Tony Evers , Governor

Adam N Payne , Secretary

5/22/2023

Chapter 70.114 - Aids Payment Worksheet For Tax Year 2022(Payment Year 2023) - Payment Due January 31, 2023

3984 of 7056

LEGAL DESCRIPTION: T34 R21-E S03 PT GV LT 1	PARCEL NO: 036-01323	CONTROL NO: 70283
---	----------------------	-------------------

0.05	\$3,115.38	0.80673810	\$2,513.29
------	------------	------------	------------

0	\$0.00	STAT	999999	STATE OF WISCONSIN
0.00408530	\$10.27	CNTY	38	MARINETTE COUNTY
0.00288290	\$7.25	MUNI	38036	TOWN OF WAUSAUKEE
0.00537290	\$13.50	REG	386230	SCH D OF WAUSAUKEE
0.000761	\$1.91	VTAE	001300	NORTHEAST WISCONSIN VTAE DISTRICT

Parcel Total:	\$32.93
---------------	---------

File Number Total:	\$65.86
--------------------	---------

FILE NO: WR 459 *	DATE OF PURCHASE: 11/19/1997	GRANTOR: ANIMAL HUMANE SOCIETY HENNEP
-------------------	------------------------------	---------------------------------------

LEGAL DESCRIPTION: T34 R21-E S03 LT2-CSM1286	PARCEL NO: 036-01351.000	CONTROL NO: 79385
--	--------------------------	-------------------

2.31	\$120,258.04	0.80673810	\$97,016.74
------	--------------	------------	-------------

0	\$0.00	STAT	999999	STATE OF WISCONSIN
0.00408530	\$396.34	CNTY	38	MARINETTE COUNTY
0.00288290	\$279.68	MUNI	38036	TOWN OF WAUSAUKEE
0.00537290	\$521.26	REG	386230	SCH D OF WAUSAUKEE
0.000761	\$73.83	VTAE	001300	NORTHEAST WISCONSIN VTAE DISTRICT

Parcel Total:	\$1,271.11
---------------	------------



State of Wisconsin / Department of Natural Resources

Tony Evers , Governor

Adam N Payne , Secretary

5/22/2023

Chapter 70.114 - Aids Payment Worksheet For Tax Year 2022(Payment Year 2023) - Payment Due January 31, 2023

3985 of 7056

LEGAL DESCRIPTION: T34 R21-E S03 NWSW	PARCEL NO: 036-01342.000	CONTROL NO: 80016
---------------------------------------	--------------------------	-------------------

40	\$257,695.80	0.80673810	\$207,893.02	
----	--------------	------------	--------------	--

0	\$0.00	STAT	999999	STATE OF WISCONSIN
0.00408530	\$849.31	CNTY	38	MARINETTE COUNTY
0.00288290	\$599.32	MUNI	38036	TOWN OF WAUSAUKEE
0.00537290	\$1,116.99	REG	386230	SCH D OF WAUSAUKEE
0.000761	\$158.21	VTAE	001300	NORTHEAST WISCONSIN VTAE DISTRICT

Parcel Total:	\$2,723.83
---------------	------------

LEGAL DESCRIPTION: T34 R21-E S03 NESW	PARCEL NO: 036-01341.000	CONTROL NO: 80017
---------------------------------------	--------------------------	-------------------

40	\$257,695.80	0.80673810	\$207,893.02	
----	--------------	------------	--------------	--

0	\$0.00	STAT	999999	STATE OF WISCONSIN
0.00408530	\$849.31	CNTY	38	MARINETTE COUNTY
0.00288290	\$599.32	MUNI	38036	TOWN OF WAUSAUKEE
0.00537290	\$1,116.99	REG	386230	SCH D OF WAUSAUKEE
0.000761	\$158.21	VTAE	001300	NORTHEAST WISCONSIN VTAE DISTRICT

Parcel Total:	\$2,723.83
---------------	------------

File Number Total:	\$6,718.77
--------------------	------------



State of Wisconsin / Department of Natural Resources

Tony Evers , Governor

Adam N Payne , Secretary

5/22/2023

Chapter 70.114 - Aids Payment Worksheet For Tax Year 2022(Payment Year 2023) - Payment Due January 31, 2023

3986 of 7056

FILE NO: WR 493 *	DATE OF PURCHASE: 06/11/1999	GRANTOR: JOHN TEMPLE
LEGAL DESCRIPTION: T34 R21-E S04 PT OF SENE	PARCEL NO: 36-1357	CONTROL NO: 81544

2.92 \$73,746.17 0.80673810 \$59,493.85

0	\$0.00	STAT	999999	STATE OF WISCONSIN
0.00408530	\$243.05	CNTY	38	MARINETTE COUNTY
0.00288290	\$171.51	MUNI	38036	TOWN OF WAUSAUKEE
0.00537290	\$319.65	REG	386230	SCH D OF WAUSAUKEE
0.000761	\$45.28	VTAE	001300	NORTHEAST WISCONSIN VTAE DISTRICT

Parcel Total: \$779.49

File Number Total: \$779.49

Municipality Total: \$8,166.31



State of Wisconsin / Department of Natural Resources

Tony Evers , Governor

Adam N Payne , Secretary

5/22/2023

Chapter 70.114 - Aids Payment Worksheet For Tax Year 2022(Payment Year 2023) - Payment Due January 31, 2023

3987 of 7056

DETAIL FOR VILLAGE OF WAUSAUKEE, MARINETTE COUNTY

Acres	Est. Adjust. Purch. Price	Level of Assessment	Adjusted Local Value	Net Gen. Tax Rate	Calc. Aid Pay Amount	----- Taxing Jurisdiction ----- Type Code	Description
-------	------------------------------	------------------------	-------------------------	----------------------	-------------------------	--	-------------

FILE NO: O 135 *	DATE OF PURCHASE: 06/22/2007	GRANTOR: BRAD M ROMENESKO
------------------	------------------------------	---------------------------

LEGAL DESCRIPTION: T34 R20-E S35 PT OF NENE	PARCEL NO: 191-01059.000	CONTROL NO: 97738
---	--------------------------	-------------------

0.4	\$21,541.43	0.84269195	\$18,152.79					
				0	\$0.00	STAT	999999	STATE OF WISCONSIN
				0.00397330	\$72.13	CNTY	38	MARINETTE COUNTY
				0.00975520	\$177.08	MUNI	38191	VILLAGE OF WAUSAUKEE
				0.00523340	\$95.00	REG	386230	SCH D OF WAUSAUKEE
				0.00074130	\$13.46	VTAE	001300	NORTHEAST WISCONSIN VTAE DISTRICT

Parcel Total:	\$357.67
---------------	----------

File Number Total:	\$357.67
--------------------	----------

Municipality Total:	\$357.67
---------------------	----------



State of Wisconsin / Department of Natural Resources

Tony Evers , Governor

Adam N Payne , Secretary

5/22/2023

Chapter 70.114 - Aids Payment Worksheet For Tax Year 2022(Payment Year 2023) - Payment Due January 31, 2023

3988 of 7056

DETAIL FOR TOWN OF BUFFALO, MARQUETTE COUNTY

Acres	Est. Adjust. Purch. Price	Level of Assessment	Adjusted Local Value	Net Gen. Tax Rate	Calc. Aid Pay Amount	----- Taxing Jurisdiction ----- Type	Code	Description
FILE NO: NA 489 *			DATE OF PURCHASE: 10/13/1992			GRANTOR: JOSEPH HULL		
LEGAL DESCRIPTION: T14 R10-E S08 PT OF SWSW				PARCEL NO: 02081410330000		CONTROL NO: 70822		
35	\$90,202.83	0.68575751	\$61,857.27					
				0	\$0.00	STAT	999999	STATE OF WISCONSIN
				0.00929780	\$575.13	CNTY	39	MARQUETTE COUNTY
				0.00094640	\$58.54	MUNI	39002	TOWN OF BUFFALO
				0.00795770	\$492.24	REG	393689	SCH D OF MONTELLO
				0.001014	\$62.72	VTAE	000400	MADISON AREA VOCATIONAL TECH DIST
Parcel Total:					\$1,188.63			

File Number Total: \$1,188.63

FILE NO: NA 718 *			DATE OF PURCHASE: 06/07/2000			GRANTOR: HELEN PITZ RESIDUAL TRUST, E		
LEGAL DESCRIPTION: T14 R10-E S08 NWSW				PARCEL NO: 01-08-14-10-32000		CONTROL NO: 84447		
40	\$161,968.65	0.68575751	\$111,071.22					
				0	\$0.00	STAT	999999	STATE OF WISCONSIN
				0.00929780	\$1,032.72	CNTY	39	MARQUETTE COUNTY
				0.00094640	\$105.12	MUNI	39002	TOWN OF BUFFALO
				0.00795770	\$883.87	REG	393689	SCH D OF MONTELLO
				0.001014	\$112.63	VTAE	000400	MADISON AREA VOCATIONAL TECH DIST
Parcel Total:					\$2,134.34			

File Number Total: \$2,134.34



State of Wisconsin / Department of Natural Resources

Tony Evers , Governor

Adam N Payne , Secretary

5/22/2023

Chapter 70.114 - Aids Payment Worksheet For Tax Year 2022(Payment Year 2023) - Payment Due January 31, 2023

3989 of 7056

FILE NO: W 1011 *				DATE OF PURCHASE: 02/10/1993				GRANTOR: GARY CORBETT			
LEGAL DESCRIPTION: T14 R10-E S31 N1/2 OF NENW				PARCEL NO: 31-14-10-21020/21030				CONTROL NO: 71260			
20	\$40,922.18	0.68575751	\$28,062.69								
				0	\$0.00	STAT	999999	STATE OF WISCONSIN			
				0.00929780	\$260.92	CNTY	39	MARQUETTE COUNTY			
				0.00094640	\$26.56	MUNI	39002	TOWN OF BUFFALO			
				0.00795770	\$223.31	REG	393689	SCH D OF MONTELLO			
				0.001014	\$28.46	VTAE	000400	MADISON AREA VOCATIONAL TECH DIST			
Parcel Total:					\$539.25						

File Number Total:					\$539.25						
--------------------	--	--	--	--	----------	--	--	--	--	--	--

FILE NO: W 1454 *				DATE OF PURCHASE: 10/18/2002				GRANTOR: BERNEICE R KILLORAN			
LEGAL DESCRIPTION: T14 R10-E S31 PT OF NENW				PARCEL NO: 02-31-14-10-21010				CONTROL NO: 86936			
20	\$51,530.45	0.68575751	\$35,337.39								
				0	\$0.00	STAT	999999	STATE OF WISCONSIN			
				0.00929780	\$328.56	CNTY	39	MARQUETTE COUNTY			
				0.00094640	\$33.45	MUNI	39002	TOWN OF BUFFALO			
				0.00795770	\$281.20	REG	393689	SCH D OF MONTELLO			
				0.001014	\$35.83	VTAE	000400	MADISON AREA VOCATIONAL TECH DIST			
Parcel Total:					\$679.04						



State of Wisconsin / Department of Natural Resources

Tony Evers , Governor

Adam N Payne , Secretary

5/22/2023

Chapter 70.114 - Aids Payment Worksheet For Tax Year 2022(Payment Year 2023) - Payment Due January 31, 2023

3990 of 7056

LEGAL DESCRIPTION: T14 R10-E S31 PT OF SENW	PARCEL NO: 02-31-14-10-24000	CONTROL NO: 86937
---	------------------------------	-------------------

31.1 \$94,697.01 0.68575751 \$64,939.19

0 \$0.00 STAT 999999 STATE OF WISCONSIN

0.00929780 \$603.79 CNTY 39 MARQUETTE COUNTY

0.00094640 \$61.46 MUNI 39002 TOWN OF BUFFALO

0.00795770 \$516.76 REG 393689 SCH D OF MONTELLO

0.001014 \$65.85 VTAE 000400 MADISON AREA VOCATIONAL TECH DIST

Parcel Total: \$1,247.86

LEGAL DESCRIPTION: T14 R10-E S31 PT OF NESW	PARCEL NO: 02-31-14-10-31000	CONTROL NO: 86938
---	------------------------------	-------------------

28.4 \$88,694.55 0.68575751 \$60,822.95

0 \$0.00 STAT 999999 STATE OF WISCONSIN

0.00929780 \$565.52 CNTY 39 MARQUETTE COUNTY

0.00094640 \$57.57 MUNI 39002 TOWN OF BUFFALO

0.00795770 \$484.01 REG 393689 SCH D OF MONTELLO

0.001014 \$61.67 VTAE 000400 MADISON AREA VOCATIONAL TECH DIST

Parcel Total: \$1,168.77

LEGAL DESCRIPTION: T14 R10-E S31 PT OF NWSE	PARCEL NO: 02-31-14-10-42010	CONTROL NO: 86939
---	------------------------------	-------------------

26.2 \$111,236.86 0.68575751 \$76,281.51

0 \$0.00 STAT 999999 STATE OF WISCONSIN

0.00929780 \$709.25 CNTY 39 MARQUETTE COUNTY

0.00094640 \$72.20 MUNI 39002 TOWN OF BUFFALO

0.00795770 \$607.02 REG 393689 SCH D OF MONTELLO

0.001014 \$77.35 VTAE 000400 MADISON AREA VOCATIONAL TECH DIST

Parcel Total: \$1,465.82



State of Wisconsin / Department of Natural Resources

Tony Evers , Governor

Adam N Payne , Secretary

5/22/2023

Chapter 70.114 - Aids Payment Worksheet For Tax Year 2022(Payment Year 2023) - Payment Due January 31, 2023

3991 of 7056

LEGAL DESCRIPTION: T14 R10-E S31 PT OF SWNE	PARCEL NO: 02-31-14-10-13020	CONTROL NO: 86940
---	------------------------------	-------------------

3.9	\$6,090.39	0.68575751	\$4,176.53
-----	------------	------------	------------

0	\$0.00	STAT	999999	STATE OF WISCONSIN
0.00929780	\$38.83	CNTY	39	MARQUETTE COUNTY
0.00094640	\$3.95	MUNI	39002	TOWN OF BUFFALO
0.00795770	\$33.24	REG	393689	SCH D OF MONTELLO
0.001014	\$4.24	VTAE	000400	MADISON AREA VOCATIONAL TECH DIST

Parcel Total:	\$80.26
---------------	---------

LEGAL DESCRIPTION: T14 R10-E S31 PT OF NESE	PARCEL NO: 02-31-14-10-41010	CONTROL NO: 86941
---	------------------------------	-------------------

10.67	\$20,285.60	0.68575751	\$13,911.00
-------	-------------	------------	-------------

0	\$0.00	STAT	999999	STATE OF WISCONSIN
0.00929780	\$129.34	CNTY	39	MARQUETTE COUNTY
0.00094640	\$13.17	MUNI	39002	TOWN OF BUFFALO
0.00795770	\$110.70	REG	393689	SCH D OF MONTELLO
0.001014	\$14.11	VTAE	000400	MADISON AREA VOCATIONAL TECH DIST

Parcel Total:	\$267.32
---------------	----------

File Number Total:	\$4,909.07
--------------------	------------



State of Wisconsin / Department of Natural Resources

Tony Evers , Governor

Adam N Payne , Secretary

5/22/2023

Chapter 70.114 - Aids Payment Worksheet For Tax Year 2022(Payment Year 2023) - Payment Due January 31, 2023

3992 of 7056

FILE NO: W 1475 *		DATE OF PURCHASE: 03/26/2003			GRANTOR: DENNIS BUSH			
LEGAL DESCRIPTION: T14 R10-E S31 LT1-CSM2694				PARCEL NO: 02-31-14-10-42020		CONTROL NO: 89351		
11.66	\$17,443.86	0.68575751	\$11,962.26					
				0	\$0.00	STAT	999999	STATE OF WISCONSIN
				0.00929780	\$111.22	CNTY	39	MARQUETTE COUNTY
				0.00094640	\$11.32	MUNI	39002	TOWN OF BUFFALO
				0.00795770	\$95.19	REG	393689	SCH D OF MONTELLO
				0.001014	\$12.13	VTAE	000400	MADISON AREA VOCATIONAL TECH DIST
Parcel Total:					\$229.86			

LEGAL DESCRIPTION: T14 R10-E S31 LT1-CSM2694		PARCEL NO: 02-31-14-10-42020			CONTROL NO: 89352			
2.52	\$3,770.50	0.68575751	\$2,585.65					
				0	\$0.00	STAT	999999	STATE OF WISCONSIN
				0.00929780	\$24.04	CNTY	39	MARQUETTE COUNTY
				0.00094640	\$2.45	MUNI	39002	TOWN OF BUFFALO
				0.00795770	\$20.58	REG	393689	SCH D OF MONTELLO
				0.001014	\$2.62	VTAE	000400	MADISON AREA VOCATIONAL TECH DIST
Parcel Total:					\$49.69			

File Number Total:					\$279.55			
--------------------	--	--	--	--	----------	--	--	--



State of Wisconsin / Department of Natural Resources

Tony Evers , Governor

Adam N Payne , Secretary

5/22/2023

Chapter 70.114 - Aids Payment Worksheet For Tax Year 2022(Payment Year 2023) - Payment Due January 31, 2023

3993 of 7056

FILE NO: W 1604 *				DATE OF PURCHASE: 08/18/2005				GRANTOR: WALTER BUTZLAFF ESTATE			
LEGAL DESCRIPTION: T14 R09-E S36 NESE				PARCEL NO: 002012760000				CONTROL NO: 93847			
40	\$87,278.54	0.68575751	\$59,851.92								
				0	\$0.00	STAT	999999	STATE OF WISCONSIN			
				0.00929780	\$556.49	CNTY	39	MARQUETTE COUNTY			
				0.00094640	\$56.65	MUNI	39002	TOWN OF BUFFALO			
				0.00795770	\$476.28	REG	393689	SCH D OF MONTELLO			
				0.001014	\$60.69	VTAE	000400	MADISON AREA VOCATIONAL TECH DIST			
Parcel Total:				\$1,150.11							

LEGAL DESCRIPTION: T14 R09-E S36 NWSE				PARCEL NO: 002012770000				CONTROL NO: 93848			
40	\$87,278.54	0.68575751	\$59,851.92								
				0	\$0.00	STAT	999999	STATE OF WISCONSIN			
				0.00929780	\$556.49	CNTY	39	MARQUETTE COUNTY			
				0.00094640	\$56.65	MUNI	39002	TOWN OF BUFFALO			
				0.00795770	\$476.28	REG	393689	SCH D OF MONTELLO			
				0.001014	\$60.69	VTAE	000400	MADISON AREA VOCATIONAL TECH DIST			
Parcel Total:				\$1,150.11							



State of Wisconsin / Department of Natural Resources

Tony Evers , Governor

Adam N Payne , Secretary

5/22/2023

Chapter 70.114 - Aids Payment Worksheet For Tax Year 2022(Payment Year 2023) - Payment Due January 31, 2023

3994 of 7056

LEGAL DESCRIPTION: T14 R09-E S36 PT OF SWNE PARCEL NO: 002012560000 CONTROL NO: 93849

8.25 \$18,328.11 0.68575751 \$12,568.64

0 \$0.00 STAT 999999 STATE OF WISCONSIN

0.00929780 \$116.86 CNTY 39 MARQUETTE COUNTY

0.00094640 \$11.90 MUNI 39002 TOWN OF BUFFALO

0.00795770 \$100.02 REG 393689 SCH D OF MONTELLO

0.001014 \$12.74 VTAE 000400 MADISON AREA VOCATIONAL TECH DIST

Parcel Total: \$241.52

LEGAL DESCRIPTION: T14 R09-E S36 PT OF SENE PARCEL NO: 002012580000 CONTROL NO: 93850

8.25 \$18,328.11 0.68575751 \$12,568.64

0 \$0.00 STAT 999999 STATE OF WISCONSIN

0.00929780 \$116.86 CNTY 39 MARQUETTE COUNTY

0.00094640 \$11.90 MUNI 39002 TOWN OF BUFFALO

0.00795770 \$100.02 REG 393689 SCH D OF MONTELLO

0.001014 \$12.74 VTAE 000400 MADISON AREA VOCATIONAL TECH DIST

Parcel Total: \$241.52

File Number Total: \$2,783.26



State of Wisconsin / Department of Natural Resources

Tony Evers , Governor

Adam N Payne , Secretary

5/22/2023

Chapter 70.114 - Aids Payment Worksheet For Tax Year 2022(Payment Year 2023) - Payment Due January 31, 2023

3995 of 7056

FILE NO: W 1619 *		DATE OF PURCHASE: 08/18/2005		GRANTOR: Dorothy Thurow	
LEGAL DESCRIPTION: T14 R09-E S25 LT1-CSM2920		PARCEL NO: 095026		CONTROL NO: 95026	
19.64	\$124,683.19	0.68575751	\$85,502.44		
		0	\$0.00	STAT 999999	STATE OF WISCONSIN
		0.00929780	\$794.98	CNTY 39	MARQUETTE COUNTY
		0.00094640	\$80.92	MUNI 39002	TOWN OF BUFFALO
		0.00795770	\$680.40	REG 393689	SCH D OF MONTELLO
		0.001014	\$86.70	VTAE 000400	MADISON AREA VOCATIONAL TECH DIST
		Parcel Total:	\$1,643.00		

LEGAL DESCRIPTION: T14 R09-E S25 LT2-CSM2920		PARCEL NO: 095027		CONTROL NO: 95027	
8.28	\$54,141.01	0.68575751	\$37,127.60		
		0	\$0.00	STAT 999999	STATE OF WISCONSIN
		0.00929780	\$345.20	CNTY 39	MARQUETTE COUNTY
		0.00094640	\$35.14	MUNI 39002	TOWN OF BUFFALO
		0.00795770	\$295.45	REG 393689	SCH D OF MONTELLO
		0.001014	\$37.65	VTAE 000400	MADISON AREA VOCATIONAL TECH DIST
		Parcel Total:	\$713.44		



State of Wisconsin / Department of Natural Resources

Tony Evers , Governor

Adam N Payne , Secretary

5/22/2023

Chapter 70.114 - Aids Payment Worksheet For Tax Year 2022(Payment Year 2023) - Payment Due January 31, 2023

3996 of 7056

LEGAL DESCRIPTION: T14 R09-E S25 LT3-CSM2920 PARCEL NO: 095028 CONTROL NO: 95028

9.02 \$58,974.43 0.68575751 \$40,442.16

0 \$0.00 STAT 999999 STATE OF WISCONSIN

0.00929780 \$376.02 CNTY 39 MARQUETTE COUNTY

0.00094640 \$38.28 MUNI 39002 TOWN OF BUFFALO

0.00795770 \$321.82 REG 393689 SCH D OF MONTELLO

0.001014 \$41.01 VTAE 000400 MADISON AREA VOCATIONAL TECH DIST

Parcel Total: \$777.13

File Number Total: \$3,133.57

Municipality Total: \$14,967.67



State of Wisconsin / Department of Natural Resources

Tony Evers , Governor

Adam N Payne , Secretary

5/22/2023

Chapter 70.114 - Aids Payment Worksheet For Tax Year 2022(Payment Year 2023) - Payment Due January 31, 2023

3997 of 7056

DETAIL FOR TOWN OF CRYSTAL LAKE, MARQUETTE COUNTY

Acres	Est. Adjust. Purch. Price	Level of Assessment	Adjusted Local Value	Net Gen. Tax Rate	Calc. Aid Pay Amount	Taxing Jurisdiction Type	Code	Description
FILE NO: FI 2590 *			DATE OF PURCHASE: 08/10/1998			GRANTOR: FRANK WERMES		
LEGAL DESCRIPTION: T17 R10-E S07 PT OF NENE			PARCEL NO: 07-171011010			CONTROL NO: 80753		
3.88	\$39,275.55	0.76861510	\$30,187.78					
				0	\$0.00	STAT	999999	STATE OF WISCONSIN
				0.00806520	\$243.47	CNTY	39	MARQUETTE COUNTY
				0.00208160	\$62.84	MUNI	39004	TOWN OF CRYSTAL LAKE
				0.005974	\$180.34	REG	396335	SCH D OF WESTFIELD
				0.00087970	\$26.56	VTAE	000400	MADISON AREA VOCATIONAL TECH DIST
Parcel Total:					\$513.21			

File Number Total: \$513.21

FILE NO: FI 2651 *			DATE OF PURCHASE: 07/12/2000			GRANTOR: EVERETT ZELLMER		
LEGAL DESCRIPTION: T17 R10-E S08 PT OF NWNW			PARCEL NO: 0408171022010			CONTROL NO: 84494		
7.93	\$77,286.69	0.76861510	\$59,403.72					
				0	\$0.00	STAT	999999	STATE OF WISCONSIN
				0.00806520	\$479.10	CNTY	39	MARQUETTE COUNTY
				0.00208160	\$123.65	MUNI	39004	TOWN OF CRYSTAL LAKE
				0.005974	\$354.88	REG	396335	SCH D OF WESTFIELD
				0.00087970	\$52.26	VTAE	000400	MADISON AREA VOCATIONAL TECH DIST
Parcel Total:					\$1,009.89			

File Number Total: \$1,009.89



State of Wisconsin / Department of Natural Resources

Tony Evers , Governor

Adam N Payne , Secretary

5/22/2023

Chapter 70.114 - Aids Payment Worksheet For Tax Year 2022(Payment Year 2023) - Payment Due January 31, 2023

3998 of 7056

FILE NO: FI 2677 *		DATE OF PURCHASE: 06/27/2001			GRANTOR: DAVID FLOETER		
LEGAL DESCRIPTION: T17 R10-E S18 SWNE				PARCEL NO: 0418171013000		CONTROL NO: 85539	
40	\$163,750.63	0.76861510	\$125,861.21				
		0	\$0.00	STAT	999999	STATE OF WISCONSIN	
		0.00806520	\$1,015.10	CNTY	39	MARQUETTE COUNTY	
		0.00208160	\$261.99	MUNI	39004	TOWN OF CRYSTAL LAKE	
		0.005974	\$751.90	REG	396335	SCH D OF WESTFIELD	
		0.00087970	\$110.72	VTAE	000400	MADISON AREA VOCATIONAL TECH DIST	
Parcel Total:			\$2,139.71				

LEGAL DESCRIPTION: T17 R10-E S18 SENE				PARCEL NO: 0418171014000		CONTROL NO: 85540	
40	\$147,373.82	0.76861510	\$113,273.74				
		0	\$0.00	STAT	999999	STATE OF WISCONSIN	
		0.00806520	\$913.58	CNTY	39	MARQUETTE COUNTY	
		0.00208160	\$235.79	MUNI	39004	TOWN OF CRYSTAL LAKE	
		0.005974	\$676.70	REG	396335	SCH D OF WESTFIELD	
		0.00087970	\$99.65	VTAE	000400	MADISON AREA VOCATIONAL TECH DIST	
Parcel Total:			\$1,925.72				

File Number Total:			\$4,065.43				
--------------------	--	--	------------	--	--	--	--



State of Wisconsin / Department of Natural Resources

Tony Evers , Governor

Adam N Payne , Secretary

5/22/2023

Chapter 70.114 - Aids Payment Worksheet For Tax Year 2022(Payment Year 2023) - Payment Due January 31, 2023

3999 of 7056

FILE NO: W 1210 *	DATE OF PURCHASE: 02/16/1996	GRANTOR: ANDREW J HEILING
LEGAL DESCRIPTION: T17 R10-E S26 PT OF SENE	PARCEL NO: 26 17 10 14000	CONTROL NO: 76459

30 \$37,520.67 0.76861510 \$28,838.96

0 \$0.00 STAT 999999 STATE OF WISCONSIN

0.00806520 \$232.59 CNTY 39 MARQUETTE COUNTY

0.00208160 \$60.03 MUNI 39004 TOWN OF CRYSTAL LAKE

0.005974 \$172.28 REG 396335 SCH D OF WESTFIELD

0.00087970 \$25.37 VTAE 000400 MADISON AREA VOCATIONAL TECH DIST

Parcel Total: \$490.27

File Number Total: \$490.27

Municipality Total: \$6,078.80



State of Wisconsin / Department of Natural Resources

Tony Evers , Governor

Adam N Payne , Secretary

5/22/2023

Chapter 70.114 - Aids Payment Worksheet For Tax Year 2022(Payment Year 2023) - Payment Due January 31, 2023

4000 of 7056

DETAIL FOR TOWN OF MECAN, MARQUETTE COUNTY

Acres	Est. Adjust. Purch. Price	Level of Assessment	Adjusted Local Value	Net Gen. Tax Rate	Calc. Aid Pay Amount	Taxing Jurisdiction Type	Code	Description
FILE NO: FI 2344 *			DATE OF PURCHASE: 03/04/1994			GRANTOR: WENGER CORPORATION		
LEGAL DESCRIPTION: T15 R11-E S21 A P NO 3 MECAN				PARCEL NO: 1000151102360		CONTROL NO: 72330		
1.72	\$100,721.13	0.82669872	\$83,266.03					
				0	\$0.00	STAT	999999	STATE OF WISCONSIN
				0.00759370	\$632.30	CNTY	39	MARQUETTE COUNTY
				0.00141960	\$118.21	MUNI	39010	TOWN OF MECAN
				0.00650080	\$541.29	REG	393689	SCH D OF MONTELLO
				0.00082840	\$68.97	VTAE	000400	MADISON AREA VOCATIONAL TECH DIST
Parcel Total:					\$1,360.77			

LEGAL DESCRIPTION: T15 R11-E S21 A P NO 3 MECAN				PARCEL NO: 1000151102380		CONTROL NO: 72331		
6.24	\$365,403.85	0.82669872	\$302,078.89					
				0	\$0.00	STAT	999999	STATE OF WISCONSIN
				0.00759370	\$2,293.91	CNTY	39	MARQUETTE COUNTY
				0.00141960	\$428.84	MUNI	39010	TOWN OF MECAN
				0.00650080	\$1,963.75	REG	393689	SCH D OF MONTELLO
				0.00082840	\$250.23	VTAE	000400	MADISON AREA VOCATIONAL TECH DIST
Parcel Total:					\$4,936.73			

File Number Total: \$6,297.50

Municipality Total: \$6,297.50



State of Wisconsin / Department of Natural Resources

Tony Evers , Governor

Adam N Payne , Secretary

5/22/2023

Chapter 70.114 - Aids Payment Worksheet For Tax Year 2022(Payment Year 2023) - Payment Due January 31, 2023

4001 of 7056

DETAIL FOR TOWN OF MONTELLO, MARQUETTE COUNTY

Acres	Est. Adjust. Purch. Price	Level of Assessment	Adjusted Local Value	Net Gen. Tax Rate	Calc. Aid Pay Amount	Taxing Jurisdiction Type	Code	Description
FILE NO: W 1409 *			DATE OF PURCHASE: 07/09/2010			GRANTOR: Wisconsin Dept. of Transport		
LEGAL DESCRIPTION: T15 R10-E S26 SWSE				PARCEL NO: 012-01415-0000		CONTROL NO: 116620		
40	\$229.19	0.72221533	\$165.53	0	\$0.00	STAT	999999	STATE OF WISCONSIN
				0.00871190	\$1.44	CNTY	39	MARQUETTE COUNTY
				0.00076240	\$0.13	MUNI	39012	TOWN OF MONTELLO
				0.00745810	\$1.23	REG	393689	SCH D OF MONTELLO
				0.00095030	\$0.16	VTAE	000400	MADISON AREA VOCATIONAL TECH DIST
Parcel Total:					\$2.96			

LEGAL DESCRIPTION: T15 R10-E S26 SWSW				PARCEL NO: 012-01410-0000		CONTROL NO: 116621		
40	\$229.19	0.72221533	\$165.53	0	\$0.00	STAT	999999	STATE OF WISCONSIN
				0.00871190	\$1.44	CNTY	39	MARQUETTE COUNTY
				0.00076240	\$0.13	MUNI	39012	TOWN OF MONTELLO
				0.00745810	\$1.23	REG	393689	SCH D OF MONTELLO
				0.00095030	\$0.16	VTAE	000400	MADISON AREA VOCATIONAL TECH DIST
Parcel Total:					\$2.96			



State of Wisconsin / Department of Natural Resources

Tony Evers , Governor

Adam N Payne , Secretary

5/22/2023

Chapter 70.114 - Aids Payment Worksheet For Tax Year 2022(Payment Year 2023) - Payment Due January 31, 2023

4002 of 7056

LEGAL DESCRIPTION: T15 R10-E S26 SESW				PARCEL NO: 012-01411-0000				CONTROL NO: 116622	
40	\$229.19	0.72221533	\$165.53						
				0	\$0.00	STAT	999999	STATE OF WISCONSIN	
				0.00871190	\$1.44	CNTY	39	MARQUETTE COUNTY	
				0.00076240	\$0.13	MUNI	39012	TOWN OF MONTELLO	
				0.00745810	\$1.23	REG	393689	SCH D OF MONTELLO	
				0.00095030	\$0.16	VTAE	000400	MADISON AREA VOCATIONAL TECH DIST	
				Parcel Total:	\$2.96				

LEGAL DESCRIPTION: T15 R10-E S26 PT GV LT 5				PARCEL NO: 012-01412-0000				CONTROL NO: 116623	
10	\$57.30	0.72221533	\$41.38						
				0	\$0.00	STAT	999999	STATE OF WISCONSIN	
				0.00871190	\$0.36	CNTY	39	MARQUETTE COUNTY	
				0.00076240	\$0.03	MUNI	39012	TOWN OF MONTELLO	
				0.00745810	\$0.31	REG	393689	SCH D OF MONTELLO	
				0.00095030	\$0.04	VTAE	000400	MADISON AREA VOCATIONAL TECH DIST	
				Parcel Total:	\$0.74				

LEGAL DESCRIPTION: T15 R10-E S26 NWSW				PARCEL NO: 012-01409-0000				CONTROL NO: 116624	
40	\$229.19	0.72221533	\$165.53						
				0	\$0.00	STAT	999999	STATE OF WISCONSIN	
				0.00871190	\$1.44	CNTY	39	MARQUETTE COUNTY	
				0.00076240	\$0.13	MUNI	39012	TOWN OF MONTELLO	
				0.00745810	\$1.23	REG	393689	SCH D OF MONTELLO	
				0.00095030	\$0.16	VTAE	000400	MADISON AREA VOCATIONAL TECH DIST	
				Parcel Total:	\$2.96				



State of Wisconsin / Department of Natural Resources

Tony Evers , Governor

Adam N Payne , Secretary

5/22/2023

Chapter 70.114 - Aids Payment Worksheet For Tax Year 2022(Payment Year 2023) - Payment Due January 31, 2023

4003 of 7056

LEGAL DESCRIPTION: T15 R10-E S26 PT OF NESW	PARCEL NO: 012-01408-0000	CONTROL NO: 116625
---	---------------------------	--------------------

33.8	\$193.67	0.72221533	\$139.87	
------	----------	------------	----------	--

0	\$0.00	STAT	999999	STATE OF WISCONSIN
0.00871190	\$1.22	CNTY	39	MARQUETTE COUNTY
0.00076240	\$0.11	MUNI	39012	TOWN OF MONTELLO
0.00745810	\$1.04	REG	393689	SCH D OF MONTELLO
0.00095030	\$0.13	VTAE	000400	MADISON AREA VOCATIONAL TECH DIST

Parcel Total:	\$2.50
---------------	--------

LEGAL DESCRIPTION: T15 R10-E S26 PT OF SWNW	PARCEL NO: 02-01401-0000	CONTROL NO: 116627
---	--------------------------	--------------------

9	\$51.57	0.72221533	\$37.24	
---	---------	------------	---------	--

0	\$0.00	STAT	999999	STATE OF WISCONSIN
0.00871190	\$0.32	CNTY	39	MARQUETTE COUNTY
0.00076240	\$0.03	MUNI	39012	TOWN OF MONTELLO
0.00745810	\$0.28	REG	393689	SCH D OF MONTELLO
0.00095030	\$0.04	VTAE	000400	MADISON AREA VOCATIONAL TECH DIST

Parcel Total:	\$0.67
---------------	--------

LEGAL DESCRIPTION: T15 R10-E S26 PT OF SENW	PARCEL NO: 012-01406-0000	CONTROL NO: 116628
---	---------------------------	--------------------

4.5	\$25.78	0.72221533	\$18.62	
-----	---------	------------	---------	--

0	\$0.00	STAT	999999	STATE OF WISCONSIN
0.00871190	\$0.16	CNTY	39	MARQUETTE COUNTY
0.00076240	\$0.01	MUNI	39012	TOWN OF MONTELLO
0.00745810	\$0.14	REG	393689	SCH D OF MONTELLO
0.00095030	\$0.02	VTAE	000400	MADISON AREA VOCATIONAL TECH DIST

Parcel Total:	\$0.33
---------------	--------



State of Wisconsin / Department of Natural Resources

Tony Evers , Governor

Adam N Payne , Secretary

5/22/2023

Chapter 70.114 - Aids Payment Worksheet For Tax Year 2022(Payment Year 2023) - Payment Due January 31, 2023

4004 of 7056

LEGAL DESCRIPTION: T15 R10-E S27 PT OF SWSE				PARCEL NO: 012-01483-0005				CONTROL NO: 116631	
12.7	\$72.77	0.72221533	\$52.55						
				0	\$0.00	STAT	999999	STATE OF WISCONSIN	
				0.00871190	\$0.46	CNTY	39	MARQUETTE COUNTY	
				0.00076240	\$0.04	MUNI	39012	TOWN OF MONTELLO	
				0.00745810	\$0.39	REG	393689	SCH D OF MONTELLO	
				0.00095030	\$0.05	VTAE	000400	MADISON AREA VOCATIONAL TECH DIST	
Parcel Total:					\$0.94				

LEGAL DESCRIPTION: T15 R10-E S27 NESE				PARCEL NO: 012-01480-0000				CONTROL NO: 116632	
40	\$229.19	0.72221533	\$165.53						
				0	\$0.00	STAT	999999	STATE OF WISCONSIN	
				0.00871190	\$1.44	CNTY	39	MARQUETTE COUNTY	
				0.00076240	\$0.13	MUNI	39012	TOWN OF MONTELLO	
				0.00745810	\$1.23	REG	393689	SCH D OF MONTELLO	
				0.00095030	\$0.16	VTAE	000400	MADISON AREA VOCATIONAL TECH DIST	
Parcel Total:					\$2.96				

LEGAL DESCRIPTION: T15 R10-E S27 PT OF NWSE				PARCEL NO: 012-01482-0000				CONTROL NO: 116633	
8.22	\$47.10	0.72221533	\$34.02						
				0	\$0.00	STAT	999999	STATE OF WISCONSIN	
				0.00871190	\$0.30	CNTY	39	MARQUETTE COUNTY	
				0.00076240	\$0.03	MUNI	39012	TOWN OF MONTELLO	
				0.00745810	\$0.25	REG	393689	SCH D OF MONTELLO	
				0.00095030	\$0.03	VTAE	000400	MADISON AREA VOCATIONAL TECH DIST	
Parcel Total:					\$0.61				



State of Wisconsin / Department of Natural Resources

Tony Evers , Governor

Adam N Payne , Secretary

5/22/2023

Chapter 70.114 - Aids Payment Worksheet For Tax Year 2022(Payment Year 2023) - Payment Due January 31, 2023

4005 of 7056

LEGAL DESCRIPTION: T15 R10-E S27 SESE				PARCEL NO: 012-01485-0000				CONTROL NO: 116634	
40	\$229.19	0.72221533	\$165.53						
				0	\$0.00	STAT	999999	STATE OF WISCONSIN	
				0.00871190	\$1.44	CNTY	39	MARQUETTE COUNTY	
				0.00076240	\$0.13	MUNI	39012	TOWN OF MONTELLO	
				0.00745810	\$1.23	REG	393689	SCH D OF MONTELLO	
				0.00095030	\$0.16	VTAE	000400	MADISON AREA VOCATIONAL TECH DIST	
Parcel Total:					\$2.96				

LEGAL DESCRIPTION: T15 R10-E S27 PT OF SWNE				PARCEL NO: 012-01435-0000				CONTROL NO: 116635	
0.18	\$1.03	0.72221533	\$0.74						
				0	\$0.00	STAT	999999	STATE OF WISCONSIN	
				0.00871190	\$0.01	CNTY	39	MARQUETTE COUNTY	
				0.00076240	\$0.00	MUNI	39012	TOWN OF MONTELLO	
				0.00745810	\$0.01	REG	393689	SCH D OF MONTELLO	
				0.00095030	\$0.00	VTAE	000400	MADISON AREA VOCATIONAL TECH DIST	
Parcel Total:					\$0.02				

LEGAL DESCRIPTION: T15 R10-E S27 PT GV LT 2				PARCEL NO: 012-01436-0000				CONTROL NO: 116636	
9.07	\$51.97	0.72221533	\$37.53						
				0	\$0.00	STAT	999999	STATE OF WISCONSIN	
				0.00871190	\$0.33	CNTY	39	MARQUETTE COUNTY	
				0.00076240	\$0.03	MUNI	39012	TOWN OF MONTELLO	
				0.00745810	\$0.28	REG	393689	SCH D OF MONTELLO	
				0.00095030	\$0.04	VTAE	000400	MADISON AREA VOCATIONAL TECH DIST	
Parcel Total:					\$0.68				



State of Wisconsin / Department of Natural Resources

Tony Evers , Governor

Adam N Payne , Secretary

5/22/2023

Chapter 70.114 - Aids Payment Worksheet For Tax Year 2022(Payment Year 2023) - Payment Due January 31, 2023

4006 of 7056

LEGAL DESCRIPTION: T15 R10-E S34 PT OF SENW				PARCEL NO: 012-01671-0000			CONTROL NO: 116637		
34.87	\$199.80	0.72221533	\$144.30						
				0	\$0.00	STAT	999999	STATE OF WISCONSIN	
				0.00871190	\$1.26	CNTY	39	MARQUETTE COUNTY	
				0.00076240	\$0.11	MUNI	39012	TOWN OF MONTELLO	
				0.00745810	\$1.08	REG	393689	SCH D OF MONTELLO	
				0.00095030	\$0.14	VTAE	000400	MADISON AREA VOCATIONAL TECH DIST	
				Parcel Total:	\$2.59				

LEGAL DESCRIPTION: T15 R10-E S34 SESE				PARCEL NO: 012-01681-0000			CONTROL NO: 116639		
40	\$229.19	0.72221533	\$165.53						
				0	\$0.00	STAT	999999	STATE OF WISCONSIN	
				0.00871190	\$1.44	CNTY	39	MARQUETTE COUNTY	
				0.00076240	\$0.13	MUNI	39012	TOWN OF MONTELLO	
				0.00745810	\$1.23	REG	393689	SCH D OF MONTELLO	
				0.00095030	\$0.16	VTAE	000400	MADISON AREA VOCATIONAL TECH DIST	
				Parcel Total:	\$2.96				

LEGAL DESCRIPTION: T15 R10-E S34 SWSE				PARCEL NO: 012-01680-0000			CONTROL NO: 116640		
40	\$229.19	0.72221533	\$165.53						
				0	\$0.00	STAT	999999	STATE OF WISCONSIN	
				0.00871190	\$1.44	CNTY	39	MARQUETTE COUNTY	
				0.00076240	\$0.13	MUNI	39012	TOWN OF MONTELLO	
				0.00745810	\$1.23	REG	393689	SCH D OF MONTELLO	
				0.00095030	\$0.16	VTAE	000400	MADISON AREA VOCATIONAL TECH DIST	
				Parcel Total:	\$2.96				



State of Wisconsin / Department of Natural Resources

Tony Evers , Governor

Adam N Payne , Secretary

5/22/2023

Chapter 70.114 - Aids Payment Worksheet For Tax Year 2022(Payment Year 2023) - Payment Due January 31, 2023

4007 of 7056

LEGAL DESCRIPTION: T15 R10-E S35 PT OF NWNW				PARCEL NO: 012-01691-0000			CONTROL NO: 116641		
30.25	\$173.33	0.72221533	\$125.18						
				0	\$0.00	STAT	999999	STATE OF WISCONSIN	
				0.00871190	\$1.09	CNTY	39	MARQUETTE COUNTY	
				0.00076240	\$0.10	MUNI	39012	TOWN OF MONTELLO	
				0.00745810	\$0.93	REG	393689	SCH D OF MONTELLO	
				0.00095030	\$0.12	VTAE	000400	MADISON AREA VOCATIONAL TECH DIST	
				Parcel Total:	\$2.24				

LEGAL DESCRIPTION: T15 R10-E S35 PT OF NENW				PARCEL NO: 012-01689-0000			CONTROL NO: 116642		
36	\$206.27	0.72221533	\$148.97						
				0	\$0.00	STAT	999999	STATE OF WISCONSIN	
				0.00871190	\$1.30	CNTY	39	MARQUETTE COUNTY	
				0.00076240	\$0.11	MUNI	39012	TOWN OF MONTELLO	
				0.00745810	\$1.11	REG	393689	SCH D OF MONTELLO	
				0.00095030	\$0.14	VTAE	000400	MADISON AREA VOCATIONAL TECH DIST	
				Parcel Total:	\$2.66				

LEGAL DESCRIPTION: T15 R10-E S35 SESW				PARCEL NO: 012-01699-0000			CONTROL NO: 116643		
40	\$229.19	0.72221533	\$165.53						
				0	\$0.00	STAT	999999	STATE OF WISCONSIN	
				0.00871190	\$1.44	CNTY	39	MARQUETTE COUNTY	
				0.00076240	\$0.13	MUNI	39012	TOWN OF MONTELLO	
				0.00745810	\$1.23	REG	393689	SCH D OF MONTELLO	
				0.00095030	\$0.16	VTAE	000400	MADISON AREA VOCATIONAL TECH DIST	
				Parcel Total:	\$2.96				



State of Wisconsin / Department of Natural Resources

Tony Evers , Governor

Adam N Payne , Secretary

5/22/2023

Chapter 70.114 - Aids Payment Worksheet For Tax Year 2022(Payment Year 2023) - Payment Due January 31, 2023

4008 of 7056

LEGAL DESCRIPTION: T15 R10-E S35 SWSW				PARCEL NO: 012-01698-0000				CONTROL NO: 116644	
40	\$229.19	0.72221533	\$165.53						
				0	\$0.00	STAT	999999	STATE OF WISCONSIN	
				0.00871190	\$1.44	CNTY	39	MARQUETTE COUNTY	
				0.00076240	\$0.13	MUNI	39012	TOWN OF MONTELLO	
				0.00745810	\$1.23	REG	393689	SCH D OF MONTELLO	
				0.00095030	\$0.16	VTAE	000400	MADISON AREA VOCATIONAL TECH DIST	
				Parcel Total:	\$2.96				

LEGAL DESCRIPTION: T15 R10-E S35 SWSE				PARCEL NO: 012-01703-0000				CONTROL NO: 116645	
40	\$229.19	0.72221533	\$165.53						
				0	\$0.00	STAT	999999	STATE OF WISCONSIN	
				0.00871190	\$1.44	CNTY	39	MARQUETTE COUNTY	
				0.00076240	\$0.13	MUNI	39012	TOWN OF MONTELLO	
				0.00745810	\$1.23	REG	393689	SCH D OF MONTELLO	
				0.00095030	\$0.16	VTAE	000400	MADISON AREA VOCATIONAL TECH DIST	
				Parcel Total:	\$2.96				

LEGAL DESCRIPTION: T15 R10-E S34 PT OF SWNW				PARCEL NO:				CONTROL NO: 121700	
1.2	\$6.88	0.72221533	\$4.97						
				0	\$0.00	STAT	999999	STATE OF WISCONSIN	
				0.00871190	\$0.04	CNTY	39	MARQUETTE COUNTY	
				0.00076240	\$0.00	MUNI	39012	TOWN OF MONTELLO	
				0.00745810	\$0.04	REG	393689	SCH D OF MONTELLO	
				0.00095030	\$0.00	VTAE	000400	MADISON AREA VOCATIONAL TECH DIST	
				Parcel Total:	\$0.08				



State of Wisconsin / Department of Natural Resources

Tony Evers , Governor

Adam N Payne , Secretary

5/22/2023

Chapter 70.114 - Aids Payment Worksheet For Tax Year 2022(Payment Year 2023) - Payment Due January 31, 2023

4009 of 7056

File Number Total: \$46.62

FILE NO: W 1554 *

DATE OF PURCHASE: 06/09/2004

GRANTOR: LEE J FOERSTER

LEGAL DESCRIPTION: T15 R10-E S26 GOV LOT 1 CSM 2239

PARCEL NO: 012-01404

CONTROL NO: 91422

1.8 \$5,787.84 0.72221533 \$4,180.07

0 \$0.00 STAT 999999 STATE OF WISCONSIN

0.00871190 \$36.42 CNTY 39 MARQUETTE COUNTY

0.00076240 \$3.19 MUNI 39012 TOWN OF MONTELLO

0.00745810 \$31.18 REG 393689 SCH D OF MONTELLO

0.00095030 \$3.97 VTAE 000400 MADISON AREA VOCATIONAL TECH DIST

Parcel Total: \$74.76

LEGAL DESCRIPTION: T15 R10-E S26 GOV LOT 2 CSM 2239

PARCEL NO: 012-01404

CONTROL NO: 91423

42 \$135,084.53 0.72221533 \$97,560.12

0 \$0.00 STAT 999999 STATE OF WISCONSIN

0.00871190 \$849.93 CNTY 39 MARQUETTE COUNTY

0.00076240 \$74.38 MUNI 39012 TOWN OF MONTELLO

0.00745810 \$727.61 REG 393689 SCH D OF MONTELLO

0.00095030 \$92.71 VTAE 000400 MADISON AREA VOCATIONAL TECH DIST

Parcel Total: \$1,744.63

File Number Total: \$1,819.39

Municipality Total: \$1,866.01



State of Wisconsin / Department of Natural Resources

Tony Evers , Governor

Adam N Payne , Secretary

5/22/2023

Chapter 70.114 - Aids Payment Worksheet For Tax Year 2022(Payment Year 2023) - Payment Due January 31, 2023

4010 of 7056

DETAIL FOR TOWN OF NESHKORO, MARQUETTE COUNTY

Acres	Est. Adjust. Purch. Price	Level of Assessment	Adjusted Local Value	Net Gen. Tax Rate	Calc. Aid Pay Amount	----- Taxing Jurisdiction -----		
						Type	Code	Description
FILE NO: W 1126 *			DATE OF PURCHASE: 12/05/1994			GRANTOR: EDWIN E REETZ ET AL		
LEGAL DESCRIPTION: T17 R11-E S15 NENE				PARCEL NO: 16151711110000		CONTROL NO: 74438		
40	\$50,370.55	0.74056585	\$37,302.71					
				0	\$0.00	STAT	999999	STATE OF WISCONSIN
				0.00852230	\$317.90	CNTY	39	MARQUETTE COUNTY
				0.00182570	\$68.10	MUNI	39016	TOWN OF NESHKORO
				0.00827290	\$308.60	REG	244606	SCH D OF PRINCETON
				0.000614	\$22.90	VTAE	001000	MORAINES PARK VTAE DISTRICT
Parcel Total:					\$717.50			

LEGAL DESCRIPTION: T17 R11-E S15 SENE				PARCEL NO: 16151711140000		CONTROL NO: 74439		
40	\$54,949.70	0.74056585	\$40,693.87					
				0	\$0.00	STAT	999999	STATE OF WISCONSIN
				0.00852230	\$346.80	CNTY	39	MARQUETTE COUNTY
				0.00182570	\$74.29	MUNI	39016	TOWN OF NESHKORO
				0.00827290	\$336.65	REG	244606	SCH D OF PRINCETON
				0.000614	\$24.99	VTAE	001000	MORAINES PARK VTAE DISTRICT
Parcel Total:					\$782.73			



State of Wisconsin / Department of Natural Resources

Tony Evers , Governor

Adam N Payne , Secretary

5/22/2023

Chapter 70.114 - Aids Payment Worksheet For Tax Year 2022(Payment Year 2023) - Payment Due January 31, 2023

4011 of 7056

LEGAL DESCRIPTION: T17 R11-E S15 PT OF NESE	PARCEL NO: 16151711410300	CONTROL NO: 74440
---	---------------------------	-------------------

11	\$14,986.28	0.74056585	\$11,098.33
----	-------------	------------	-------------

0	\$0.00	STAT	999999	STATE OF WISCONSIN
0.00852230	\$94.58	CNTY	39	MARQUETTE COUNTY
0.00182570	\$20.26	MUNI	39016	TOWN OF NESHKORO
0.00827290	\$91.81	REG	244606	SCH D OF PRINCETON
0.000614	\$6.81	VTAE	001000	MORAINES PARK VTAE DISTRICT

Parcel Total:	\$213.46
---------------	----------

LEGAL DESCRIPTION: T17 R11-E S15 PT OF NWSE	PARCEL NO: 16151711420100	CONTROL NO: 74441
---	---------------------------	-------------------

7.13	\$7,076.85	0.74056585	\$5,240.88
------	------------	------------	------------

0	\$0.00	STAT	999999	STATE OF WISCONSIN
0.00852230	\$44.66	CNTY	39	MARQUETTE COUNTY
0.00182570	\$9.57	MUNI	39016	TOWN OF NESHKORO
0.00827290	\$43.36	REG	244606	SCH D OF PRINCETON
0.000614	\$3.22	VTAE	001000	MORAINES PARK VTAE DISTRICT

Parcel Total:	\$100.81
---------------	----------

File Number Total:	\$1,814.50
--------------------	------------



State of Wisconsin / Department of Natural Resources

Tony Evers , Governor

Adam N Payne , Secretary

5/22/2023

Chapter 70.114 - Aids Payment Worksheet For Tax Year 2022(Payment Year 2023) - Payment Due January 31, 2023

4012 of 7056

FILE NO: W 1385 *				DATE OF PURCHASE: 08/25/2000				GRANTOR: PONDEROSA PARTNERSHIP			
LEGAL DESCRIPTION: T17 R11-E S03 SESE				PARCEL NO: 16-03-17-11-44-000				CONTROL NO: 84521			
40	\$75,789.05	0.74056585	\$56,126.78								
				0	\$0.00	STAT	999999	STATE OF WISCONSIN			
				0.00852230	\$478.33	CNTY	39	MARQUETTE COUNTY			
				0.00182570	\$102.47	MUNI	39016	TOWN OF NESHKORO			
				0.00631260	\$354.30	REG	396335	SCH D OF WESTFIELD			
				0.00092960	\$52.18	VTAE	000400	MADISON AREA VOCATIONAL TECH DIST			
Parcel Total:					\$987.28						

LEGAL DESCRIPTION: T17 R11-E S03 SWSE				PARCEL NO: 16-03-17-11-43-000				CONTROL NO: 84522			
40	\$75,789.05	0.74056585	\$56,126.78								
				0	\$0.00	STAT	999999	STATE OF WISCONSIN			
				0.00852230	\$478.33	CNTY	39	MARQUETTE COUNTY			
				0.00182570	\$102.47	MUNI	39016	TOWN OF NESHKORO			
				0.00631260	\$354.30	REG	396335	SCH D OF WESTFIELD			
				0.00092960	\$52.18	VTAE	000400	MADISON AREA VOCATIONAL TECH DIST			
Parcel Total:					\$987.28						



State of Wisconsin / Department of Natural Resources

Tony Evers , Governor

Adam N Payne , Secretary

5/22/2023

Chapter 70.114 - Aids Payment Worksheet For Tax Year 2022(Payment Year 2023) - Payment Due January 31, 2023

4013 of 7056

LEGAL DESCRIPTION: T17 R11-E S03 PT OF SESW				PARCEL NO: 16-03-17-11-34-010				CONTROL NO: 84523	
32	\$58,089.80	0.74056585	\$43,019.32	0	\$0.00	STAT	999999	STATE OF WISCONSIN	
				0.00852230	\$366.62	CNTY	39	MARQUETTE COUNTY	
				0.00182570	\$78.54	MUNI	39016	TOWN OF NESHKORO	
				0.00631260	\$271.56	REG	396335	SCH D OF WESTFIELD	
				0.00092960	\$39.99	VTAE	000400	MADISON AREA VOCATIONAL TECH DIST	
Parcel Total:					\$756.71				

LEGAL DESCRIPTION: T17 R11-E S03 PT OF SWSW				PARCEL NO: 16-03-17-11-33-010				CONTROL NO: 84524	
15.6	\$13,160.98	0.74056585	\$9,746.57	0	\$0.00	STAT	999999	STATE OF WISCONSIN	
				0.00852230	\$83.06	CNTY	39	MARQUETTE COUNTY	
				0.00182570	\$17.79	MUNI	39016	TOWN OF NESHKORO	
				0.00631260	\$61.53	REG	396335	SCH D OF WESTFIELD	
				0.00092960	\$9.06	VTAE	000400	MADISON AREA VOCATIONAL TECH DIST	
Parcel Total:					\$171.44				

LEGAL DESCRIPTION: T17 R11-E S10 NENE				PARCEL NO: 16-10-17-11-11-000				CONTROL NO: 84525	
40	\$66,258.68	0.74056585	\$49,068.91	0	\$0.00	STAT	999999	STATE OF WISCONSIN	
				0.00852230	\$418.18	CNTY	39	MARQUETTE COUNTY	
				0.00182570	\$89.58	MUNI	39016	TOWN OF NESHKORO	
				0.00631260	\$309.75	REG	396335	SCH D OF WESTFIELD	
				0.00092960	\$45.62	VTAE	000400	MADISON AREA VOCATIONAL TECH DIST	
Parcel Total:					\$863.13				



State of Wisconsin / Department of Natural Resources

Tony Evers , Governor

Adam N Payne , Secretary

5/22/2023

Chapter 70.114 - Aids Payment Worksheet For Tax Year 2022(Payment Year 2023) - Payment Due January 31, 2023

4014 of 7056

LEGAL DESCRIPTION: T17 R11-E S10 NWNE	PARCEL NO: 16-10-17-11-12-000	CONTROL NO: 84526
---------------------------------------	-------------------------------	-------------------

40	\$66,258.68	0.74056585	\$49,068.91	
----	-------------	------------	-------------	--

0	\$0.00	STAT	999999	STATE OF WISCONSIN
0.00852230	\$418.18	CNTY	39	MARQUETTE COUNTY
0.00182570	\$89.58	MUNI	39016	TOWN OF NESHKORO
0.00631260	\$309.75	REG	396335	SCH D OF WESTFIELD
0.00092960	\$45.62	VTAE	000400	MADISON AREA VOCATIONAL TECH DIST

Parcel Total:	\$863.13
---------------	----------

LEGAL DESCRIPTION: T17 R11-E S10 SENE	PARCEL NO: 16-10-17-11-14-000	CONTROL NO: 84528
---------------------------------------	-------------------------------	-------------------

40	\$70,797.50	0.74056585	\$52,430.21	
----	-------------	------------	-------------	--

0	\$0.00	STAT	999999	STATE OF WISCONSIN
0.00852230	\$446.82	CNTY	39	MARQUETTE COUNTY
0.00182570	\$95.72	MUNI	39016	TOWN OF NESHKORO
0.00631260	\$330.97	REG	396335	SCH D OF WESTFIELD
0.00092960	\$48.74	VTAE	000400	MADISON AREA VOCATIONAL TECH DIST

Parcel Total:	\$922.25
---------------	----------

LEGAL DESCRIPTION: T17 R11-E S10 SWNE	PARCEL NO: 16-10-17-11-13-000	CONTROL NO: 84529
---------------------------------------	-------------------------------	-------------------

40	\$58,997.46	0.74056585	\$43,691.50	
----	-------------	------------	-------------	--

0	\$0.00	STAT	999999	STATE OF WISCONSIN
0.00852230	\$372.35	CNTY	39	MARQUETTE COUNTY
0.00182570	\$79.77	MUNI	39016	TOWN OF NESHKORO
0.00631260	\$275.81	REG	396335	SCH D OF WESTFIELD
0.00092960	\$40.62	VTAE	000400	MADISON AREA VOCATIONAL TECH DIST

Parcel Total:	\$768.55
---------------	----------



State of Wisconsin / Department of Natural Resources

Tony Evers , Governor

Adam N Payne , Secretary

5/22/2023

Chapter 70.114 - Aids Payment Worksheet For Tax Year 2022(Payment Year 2023) - Payment Due January 31, 2023

4015 of 7056

LEGAL DESCRIPTION: T17 R11-E S10 NENW	PARCEL NO: 16-10-17-11-21-000	CONTROL NO: 84530
---------------------------------------	-------------------------------	-------------------

40	\$73,973.74	0.74056585	\$54,782.42
----	-------------	------------	-------------

0	\$0.00	STAT	999999	STATE OF WISCONSIN
0.00852230	\$466.87	CNTY	39	MARQUETTE COUNTY
0.00182570	\$100.01	MUNI	39016	TOWN OF NESHKORO
0.00631260	\$345.82	REG	396335	SCH D OF WESTFIELD
0.00092960	\$50.93	VTAE	000400	MADISON AREA VOCATIONAL TECH DIST

Parcel Total:	\$963.63
---------------	----------

LEGAL DESCRIPTION: T17 R11-E S10 NWNW	PARCEL NO: 16-10-17-11-22-000	CONTROL NO: 84531
---------------------------------------	-------------------------------	-------------------

40	\$76,242.87	0.74056585	\$56,462.86
----	-------------	------------	-------------

0	\$0.00	STAT	999999	STATE OF WISCONSIN
0.00852230	\$481.19	CNTY	39	MARQUETTE COUNTY
0.00182570	\$103.08	MUNI	39016	TOWN OF NESHKORO
0.00631260	\$356.43	REG	396335	SCH D OF WESTFIELD
0.00092960	\$52.49	VTAE	000400	MADISON AREA VOCATIONAL TECH DIST

Parcel Total:	\$993.19
---------------	----------

LEGAL DESCRIPTION: T17 R11-E S10 NESE	PARCEL NO: 16-10-17-11-41-000	CONTROL NO: 84532
---------------------------------------	-------------------------------	-------------------

40	\$70,343.13	0.74056585	\$52,093.72
----	-------------	------------	-------------

0	\$0.00	STAT	999999	STATE OF WISCONSIN
0.00852230	\$443.96	CNTY	39	MARQUETTE COUNTY
0.00182570	\$95.11	MUNI	39016	TOWN OF NESHKORO
0.00631260	\$328.84	REG	396335	SCH D OF WESTFIELD
0.00092960	\$48.43	VTAE	000400	MADISON AREA VOCATIONAL TECH DIST

Parcel Total:	\$916.34
---------------	----------



State of Wisconsin / Department of Natural Resources

Tony Evers , Governor

Adam N Payne , Secretary

5/22/2023

Chapter 70.114 - Aids Payment Worksheet For Tax Year 2022(Payment Year 2023) - Payment Due January 31, 2023

4016 of 7056

LEGAL DESCRIPTION: T17 R11-E S10 NWSE	PARCEL NO: 16-10-17-11-42-000	CONTROL NO: 84533
---------------------------------------	-------------------------------	-------------------

40	\$70,343.13	0.74056585	\$52,093.72	
----	-------------	------------	-------------	--

0	\$0.00	STAT	999999	STATE OF WISCONSIN
0.00852230	\$443.96	CNTY	39	MARQUETTE COUNTY
0.00182570	\$95.11	MUNI	39016	TOWN OF NESHKORO
0.00631260	\$328.84	REG	396335	SCH D OF WESTFIELD
0.00092960	\$48.43	VTAE	000400	MADISON AREA VOCATIONAL TECH DIST

Parcel Total:	\$916.34
---------------	----------

File Number Total:	\$10,109.27
--------------------	-------------

FILE NO: W 1595 A	DATE OF PURCHASE: 03/30/2005	GRANTOR: TIMOTHY J NORTH
-------------------	------------------------------	--------------------------

LEGAL DESCRIPTION: T17 R11-E S03 PT OF SENE	PARCEL NO: 016-00281-005	CONTROL NO: 93318
---	--------------------------	-------------------

39.5	\$58,903.03	0.74056585	\$43,621.57	
------	-------------	------------	-------------	--

0	\$0.00	STAT	999999	STATE OF WISCONSIN
0.00852230	\$371.76	CNTY	39	MARQUETTE COUNTY
0.00182570	\$79.64	MUNI	39016	TOWN OF NESHKORO
0.00631260	\$275.36	REG	396335	SCH D OF WESTFIELD
0.00092960	\$40.55	VTAE	000400	MADISON AREA VOCATIONAL TECH DIST

Parcel Total:	\$767.31
---------------	----------



State of Wisconsin / Department of Natural Resources

Tony Evers , Governor

Adam N Payne , Secretary

5/22/2023

Chapter 70.114 - Aids Payment Worksheet For Tax Year 2022(Payment Year 2023) - Payment Due January 31, 2023

4017 of 7056

LEGAL DESCRIPTION: T17 R11-E S03 PT OF NESE	PARCEL NO: 093319	CONTROL NO: 93319
---	-------------------	-------------------

38.52	\$77,893.98	0.74056585	\$57,685.62
-------	-------------	------------	-------------

0	\$0.00	STAT	999999	STATE OF WISCONSIN
0.00852230	\$491.61	CNTY	39	MARQUETTE COUNTY
0.00182570	\$105.31	MUNI	39016	TOWN OF NESHKORO
0.00631260	\$364.14	REG	396335	SCH D OF WESTFIELD
0.00092960	\$53.63	VTAE	000400	MADISON AREA VOCATIONAL TECH DIST

Parcel Total:	\$1,014.69
---------------	------------

LEGAL DESCRIPTION: T17 R11-E S03 PT OF NWSE	PARCEL NO: 016-00287-0010	CONTROL NO: 93320
---	---------------------------	-------------------

15.73	\$27,681.20	0.74056585	\$20,499.75
-------	-------------	------------	-------------

0	\$0.00	STAT	999999	STATE OF WISCONSIN
0.00852230	\$174.70	CNTY	39	MARQUETTE COUNTY
0.00182570	\$37.43	MUNI	39016	TOWN OF NESHKORO
0.00631260	\$129.41	REG	396335	SCH D OF WESTFIELD
0.00092960	\$19.06	VTAE	000400	MADISON AREA VOCATIONAL TECH DIST

Parcel Total:	\$360.60
---------------	----------

File Number Total:	\$2,142.60
--------------------	------------



State of Wisconsin / Department of Natural Resources

Tony Evers , Governor

Adam N Payne , Secretary

5/22/2023

Chapter 70.114 - Aids Payment Worksheet For Tax Year 2022(Payment Year 2023) - Payment Due January 31, 2023

4018 of 7056

FILE NO: WM 60398 *	DATE OF PURCHASE: 09/15/2016	GRANTOR:
LEGAL DESCRIPTION: T17 R11-E S15 PT OF SESE	PARCEL NO: 016-00542-0000	CONTROL NO: 132774

28.57 \$39,035.68 0.74056585 \$28,908.49

0	\$0.00	STAT	999999	STATE OF WISCONSIN
0.00852230	\$246.37	CNTY	39	MARQUETTE COUNTY
0.00182570	\$52.78	MUNI	39016	TOWN OF NESHKORO
0.00827290	\$239.16	REG	244606	SCH D OF PRINCETON
0.000614	\$17.75	VTAE	001000	MORAINES PARK VTAE DISTRICT

Parcel Total: \$556.06

File Number Total: \$556.06

Municipality Total: \$14,622.43



State of Wisconsin / Department of Natural Resources

Tony Evers , Governor

Adam N Payne , Secretary

5/22/2023

Chapter 70.114 - Aids Payment Worksheet For Tax Year 2022(Payment Year 2023) - Payment Due January 31, 2023

4019 of 7056

DETAIL FOR TOWN OF NEWTON, MARQUETTE COUNTY

Acres	Est. Adjust. Purch. Price	Level of Assessment	Adjusted Local Value	Net Gen. Tax Rate	Calc. Aid Pay Amount	Type	Code	----- Taxing Jurisdiction ----- Description
FILE NO: FI 2231 *		DATE OF PURCHASE: 04/16/1992			GRANTOR: WILLIAM MCCORMICK			
LEGAL DESCRIPTION: T17 R09-E S29 NESW				PARCEL NO: 29-17-09-310000		CONTROL NO: 70107		
40	\$91,836.22	0.88539920	\$81,311.72					
				0	\$0.00	STAT	999999	STATE OF WISCONSIN
				0.00705360	\$573.54	CNTY	39	MARQUETTE COUNTY
				0.00173970	\$141.46	MUNI	39018	TOWN OF NEWTON
				0.00522470	\$424.83	REG	396335	SCH D OF WESTFIELD
				0.00076940	\$62.56	VTAE	000400	MADISON AREA VOCATIONAL TECH DIST
Parcel Total:					\$1,202.39			

LEGAL DESCRIPTION: T17 R09-E S29 PT OF NWSW				PARCEL NO: 29-17-09-320200		CONTROL NO: 70108		
2	\$5,023.58	0.88539920	\$4,447.87					
				0	\$0.00	STAT	999999	STATE OF WISCONSIN
				0.00705360	\$31.37	CNTY	39	MARQUETTE COUNTY
				0.00173970	\$7.74	MUNI	39018	TOWN OF NEWTON
				0.00522470	\$23.24	REG	396335	SCH D OF WESTFIELD
				0.00076940	\$3.42	VTAE	000400	MADISON AREA VOCATIONAL TECH DIST
Parcel Total:					\$65.77			



State of Wisconsin / Department of Natural Resources

Tony Evers , Governor

Adam N Payne , Secretary

5/22/2023

Chapter 70.114 - Aids Payment Worksheet For Tax Year 2022(Payment Year 2023) - Payment Due January 31, 2023

4020 of 7056

LEGAL DESCRIPTION: T17 R09-E S29 PT OF SESW	PARCEL NO: 29-17-09-340100	CONTROL NO: 70109
---	----------------------------	-------------------

35 \$125,448.01 0.88539920 \$111,071.57

0 \$0.00 STAT 999999 STATE OF WISCONSIN

0.00705360 \$783.45 CNTY 39 MARQUETTE COUNTY

0.00173970 \$193.24 MUNI 39018 TOWN OF NEWTON

0.00522470 \$580.31 REG 396335 SCH D OF WESTFIELD

0.00076940 \$85.45 VTAE 000400 MADISON AREA VOCATIONAL TECH DIST

Parcel Total: \$1,642.45

File Number Total: \$2,910.61

FILE NO: FI 2546 *	DATE OF PURCHASE: 06/13/1997	GRANTOR: EDWARD FLOETER ESTATE
--------------------	------------------------------	--------------------------------

LEGAL DESCRIPTION: T17 R09-E S17 NENW	PARCEL NO: 09-2100	CONTROL NO: 78717
---------------------------------------	--------------------	-------------------

40 \$117,167.41 0.88539920 \$103,739.93

0 \$0.00 STAT 999999 STATE OF WISCONSIN

0.00705360 \$731.74 CNTY 39 MARQUETTE COUNTY

0.00173970 \$180.48 MUNI 39018 TOWN OF NEWTON

0.00522470 \$542.01 REG 396335 SCH D OF WESTFIELD

0.00076940 \$79.81 VTAE 000400 MADISON AREA VOCATIONAL TECH DIST

Parcel Total: \$1,534.04



State of Wisconsin / Department of Natural Resources

Tony Evers , Governor

Adam N Payne , Secretary

5/22/2023

Chapter 70.114 - Aids Payment Worksheet For Tax Year 2022(Payment Year 2023) - Payment Due January 31, 2023

4021 of 7056

LEGAL DESCRIPTION: T17 R09-E S17 SENW	PARCEL NO: 09-2400	CONTROL NO: 78718
---------------------------------------	--------------------	-------------------

40	\$139,274.47	0.88539920	\$123,313.51
----	--------------	------------	--------------

0	\$0.00	STAT	999999	STATE OF WISCONSIN
0.00705360	\$869.80	CNTY	39	MARQUETTE COUNTY
0.00173970	\$214.53	MUNI	39018	TOWN OF NEWTON
0.00522470	\$644.28	REG	396335	SCH D OF WESTFIELD
0.00076940	\$94.87	VTAE	000400	MADISON AREA VOCATIONAL TECH DIST

Parcel Total:	\$1,823.48
---------------	------------

File Number Total:	\$3,357.52
--------------------	------------

FILE NO: FI 2638 *	DATE OF PURCHASE: 02/01/2000	GRANTOR: WESLEY SLATTER
--------------------	------------------------------	-------------------------

LEGAL DESCRIPTION: T17 R09-E S11 PT OF SWSW	PARCEL NO: 18-369-0000	CONTROL NO: 83679
---	------------------------	-------------------

7.6	\$31,127.09	0.88539920	\$27,559.90
-----	-------------	------------	-------------

0	\$0.00	STAT	999999	STATE OF WISCONSIN
0.00705360	\$194.40	CNTY	39	MARQUETTE COUNTY
0.00173970	\$47.95	MUNI	39018	TOWN OF NEWTON
0.00522470	\$143.99	REG	396335	SCH D OF WESTFIELD
0.00076940	\$21.20	VTAE	000400	MADISON AREA VOCATIONAL TECH DIST

Parcel Total:	\$407.54
---------------	----------

File Number Total:	\$407.54
--------------------	----------



State of Wisconsin / Department of Natural Resources

Tony Evers , Governor

Adam N Payne , Secretary

5/22/2023

Chapter 70.114 - Aids Payment Worksheet For Tax Year 2022(Payment Year 2023) - Payment Due January 31, 2023

4022 of 7056

FILE NO: FI 2660 *	DATE OF PURCHASE: 07/18/2001	GRANTOR: JOHN GROSKREUTZ
LEGAL DESCRIPTION: T17 R09-E S08 PT OF NWSW	PARCEL NO: PT 1808170932000	CONTROL NO: 86521
0.56	\$1,290.84	0.88539920 \$1,142.91
	0	\$0.00 STAT 999999 STATE OF WISCONSIN
	0.00705360	\$8.06 CNTY 39 MARQUETTE COUNTY
	0.00173970	\$1.99 MUNI 39018 TOWN OF NEWTON
	0.00522470	\$5.97 REG 396335 SCH D OF WESTFIELD
	0.00076940	\$0.88 VTAE 000400 MADISON AREA VOCATIONAL TECH DIST
Parcel Total:		\$16.90

LEGAL DESCRIPTION: T17 R09-E S08 PT OF NESW	PARCEL NO: 18-295-0000	CONTROL NO: 86522
0.58	\$1,335.87	0.88539920 \$1,182.78
	0	\$0.00 STAT 999999 STATE OF WISCONSIN
	0.00705360	\$8.34 CNTY 39 MARQUETTE COUNTY
	0.00173970	\$2.06 MUNI 39018 TOWN OF NEWTON
	0.00522470	\$6.18 REG 396335 SCH D OF WESTFIELD
	0.00076940	\$0.91 VTAE 000400 MADISON AREA VOCATIONAL TECH DIST
Parcel Total:		\$17.49

File Number Total:	\$34.39
--------------------	---------



State of Wisconsin / Department of Natural Resources

Tony Evers , Governor

Adam N Payne , Secretary

5/22/2023

Chapter 70.114 - Aids Payment Worksheet For Tax Year 2022(Payment Year 2023) - Payment Due January 31, 2023

4023 of 7056

FILE NO: FI 2754 *	DATE OF PURCHASE: 12/26/2002	GRANTOR: JILL M SIEVERT
LEGAL DESCRIPTION: T17 R09-E S07 P LT1-CSM2670	PARCEL NO: 18-07-17-09-14080	CONTROL NO: 87368
0.72	\$7,069.62	0.88539920 \$6,259.43
	0	\$0.00 STAT 999999 STATE OF WISCONSIN
	0.00705360	\$44.15 CNTY 39 MARQUETTE COUNTY
	0.00173970	\$10.89 MUNI 39018 TOWN OF NEWTON
	0.00522470	\$32.70 REG 396335 SCH D OF WESTFIELD
	0.00076940	\$4.82 VTAE 000400 MADISON AREA VOCATIONAL TECH DIST
Parcel Total:		\$92.56

LEGAL DESCRIPTION: T17 R09-E S07 P LT1-CSM2670	PARCEL NO: 18-07-17-09-14080	CONTROL NO: 87369
1.91	\$18,753.44	0.88539920 \$16,604.28
	0	\$0.00 STAT 999999 STATE OF WISCONSIN
	0.00705360	\$117.12 CNTY 39 MARQUETTE COUNTY
	0.00173970	\$28.89 MUNI 39018 TOWN OF NEWTON
	0.00522470	\$86.75 REG 396335 SCH D OF WESTFIELD
	0.00076940	\$12.77 VTAE 000400 MADISON AREA VOCATIONAL TECH DIST
Parcel Total:		\$245.53

File Number Total:	\$338.09
--------------------	----------



State of Wisconsin / Department of Natural Resources

Tony Evers , Governor

Adam N Payne , Secretary

5/22/2023

Chapter 70.114 - Aids Payment Worksheet For Tax Year 2022(Payment Year 2023) - Payment Due January 31, 2023

4024 of 7056

FILE NO: FI 2756 *	DATE OF PURCHASE: 12/27/2002	GRANTOR: EDWARD W LANGE
LEGAL DESCRIPTION: T17 R09-E S02 PT OF SESW	PARCEL NO: 18-02-17-09-34010	CONTROL NO: 87354
0.85	\$3,938.39	0.88539920 \$3,487.04
	0	\$0.00 STAT 999999 STATE OF WISCONSIN
	0.00705360	\$24.60 CNTY 39 MARQUETTE COUNTY
	0.00173970	\$6.07 MUNI 39018 TOWN OF NEWTON
	0.00522470	\$18.22 REG 396335 SCH D OF WESTFIELD
	0.00076940	\$2.68 VTAE 000400 MADISON AREA VOCATIONAL TECH DIST
Parcel Total:		\$51.57

LEGAL DESCRIPTION: T17 R09-E S02 PT OF NESW	PARCEL NO: 18-02-17-09-31010	CONTROL NO: 87355
35.78	\$165,756.00	0.88539920 \$146,760.23
	0	\$0.00 STAT 999999 STATE OF WISCONSIN
	0.00705360	\$1,035.18 CNTY 39 MARQUETTE COUNTY
	0.00173970	\$255.32 MUNI 39018 TOWN OF NEWTON
	0.00522470	\$766.78 REG 396335 SCH D OF WESTFIELD
	0.00076940	\$112.91 VTAE 000400 MADISON AREA VOCATIONAL TECH DIST
Parcel Total:		\$2,170.19

File Number Total:	\$2,221.76
--------------------	------------



State of Wisconsin / Department of Natural Resources

Tony Evers , Governor

Adam N Payne , Secretary

5/22/2023

Chapter 70.114 - Aids Payment Worksheet For Tax Year 2022(Payment Year 2023) - Payment Due January 31, 2023

4025 of 7056

FILE NO: FI 2766 *				DATE OF PURCHASE: 08/25/2003				GRANTOR: STOKES LIVING TRUST			
LEGAL DESCRIPTION: T17 R09-E S29 PT OF SESW				PARCEL NO: 018-00834-0000				CONTROL NO: 89515			
5	\$21,588.60	0.88539920	\$19,114.53								
				0	\$0.00	STAT	999999	STATE OF WISCONSIN			
				0.00705360	\$134.83	CNTY	39	MARQUETTE COUNTY			
				0.00173970	\$33.25	MUNI	39018	TOWN OF NEWTON			
				0.00522470	\$99.87	REG	396335	SCH D OF WESTFIELD			
				0.00076940	\$14.71	VTAE	000400	MADISON AREA VOCATIONAL TECH DIST			
Parcel Total:					\$282.66						

LEGAL DESCRIPTION: T17 R09-E S29 PT OF SWSE				PARCEL NO: 018-00839-0000				CONTROL NO: 89516			
32.5	\$127,035.86	0.88539920	\$112,477.45								
				0	\$0.00	STAT	999999	STATE OF WISCONSIN			
				0.00705360	\$793.37	CNTY	39	MARQUETTE COUNTY			
				0.00173970	\$195.68	MUNI	39018	TOWN OF NEWTON			
				0.00522470	\$587.66	REG	396335	SCH D OF WESTFIELD			
				0.00076940	\$86.54	VTAE	000400	MADISON AREA VOCATIONAL TECH DIST			
Parcel Total:					\$1,663.25						

File Number Total:					\$1,945.91						
--------------------	--	--	--	--	------------	--	--	--	--	--	--



State of Wisconsin / Department of Natural Resources

Tony Evers , Governor

Adam N Payne , Secretary

5/22/2023

Chapter 70.114 - Aids Payment Worksheet For Tax Year 2022(Payment Year 2023) - Payment Due January 31, 2023

4026 of 7056

FILE NO: FM 10367 *				DATE OF PURCHASE: 08/18/2016				GRANTOR: Chizuco Coleman			
LEGAL DESCRIPTION: T17 R09-E S11 SESE				PARCEL NO: 018-00374-0000				CONTROL NO: 131567			
40	\$26,249.50	0.88539920	\$23,241.29								
				0	\$0.00	STAT	999999	STATE OF WISCONSIN			
				0.00705360	\$163.93	CNTY	39	MARQUETTE COUNTY			
				0.00173970	\$40.43	MUNI	39018	TOWN OF NEWTON			
				0.00522470	\$121.43	REG	396335	SCH D OF WESTFIELD			
				0.00076940	\$17.88	VTAE	000400	MADISON AREA VOCATIONAL TECH DIST			
Parcel Total:					\$343.67						

LEGAL DESCRIPTION: T17 R09-E S11 PT OF NESE				PARCEL NO: 018-00371-0000				CONTROL NO: 131568			
20.5	\$20,734.51	0.88539920	\$18,358.31								
				0	\$0.00	STAT	999999	STATE OF WISCONSIN			
				0.00705360	\$129.49	CNTY	39	MARQUETTE COUNTY			
				0.00173970	\$31.94	MUNI	39018	TOWN OF NEWTON			
				0.00522470	\$95.92	REG	396335	SCH D OF WESTFIELD			
				0.00076940	\$14.12	VTAE	000400	MADISON AREA VOCATIONAL TECH DIST			
Parcel Total:					\$271.47						

File Number Total:					\$615.14						
--------------------	--	--	--	--	----------	--	--	--	--	--	--

Municipality Total:					\$11,830.96						
---------------------	--	--	--	--	-------------	--	--	--	--	--	--



State of Wisconsin / Department of Natural Resources

Tony Evers , Governor

Adam N Payne , Secretary

5/22/2023

Chapter 70.114 - Aids Payment Worksheet For Tax Year 2022(Payment Year 2023) - Payment Due January 31, 2023

4027 of 7056

DETAIL FOR TOWN OF PACKWAUKEE, MARQUETTE COUNTY

Acres	Est. Adjust. Purch. Price	Level of Assessment	Adjusted Local Value	Net Gen. Tax Rate	Calc. Aid Pay Amount	Taxing Jurisdiction Type	Code	Description
FILE NO: FI 2296 *			DATE OF PURCHASE: 08/21/1993			GRANTOR: RICHARD GOHLKE		
LEGAL DESCRIPTION: T15 R09-E S08 SWNW				PARCEL NO: 8-15-9-2300		CONTROL NO: 71741		
40	\$42,793.21	0.77075356	\$32,983.02					
				0	\$0.00	STAT	999999	STATE OF WISCONSIN
				0.00816740	\$269.39	CNTY	39	MARQUETTE COUNTY
				0.00158870	\$52.40	MUNI	39022	TOWN OF PACKWAUKEE
				0.00699190	\$230.61	REG	393689	SCH D OF MONTELLO
				0.00089090	\$29.38	VTAE	000400	MADISON AREA VOCATIONAL TECH DIST
Parcel Total:					\$581.78			
LEGAL DESCRIPTION: T15 R09-E S08 W1/2 OF SENW				PARCEL NO: 8-15-9-2400		CONTROL NO: 71742		
20	\$21,396.60	0.77075356	\$16,491.51					
				0	\$0.00	STAT	999999	STATE OF WISCONSIN
				0.00816740	\$134.69	CNTY	39	MARQUETTE COUNTY
				0.00158870	\$26.20	MUNI	39022	TOWN OF PACKWAUKEE
				0.00699190	\$115.31	REG	393689	SCH D OF MONTELLO
				0.00089090	\$14.69	VTAE	000400	MADISON AREA VOCATIONAL TECH DIST
Parcel Total:					\$290.89			
File Number Total:					\$872.67			
Municipality Total:					\$872.67			



State of Wisconsin / Department of Natural Resources

Tony Evers , Governor

Adam N Payne , Secretary

5/22/2023

Chapter 70.114 - Aids Payment Worksheet For Tax Year 2022(Payment Year 2023) - Payment Due January 31, 2023

4028 of 7056

DETAIL FOR TOWN OF SHIELDS, MARQUETTE COUNTY

Acres	Est. Adjust. Purch. Price	Level of Assessment	Adjusted Local Value	Net Gen. Tax Rate	Calc. Aid Pay Amount	----- Taxing Jurisdiction -----		
						Type	Code	Description
FILE NO: NA 779 *		DATE OF PURCHASE: 05/13/2002				GRANTOR: KENNETH HILLMER		
LEGAL DESCRIPTION: T16 R10-E S10 PT OF NWSE				PARCEL NO: 10-16-10-42015		CONTROL NO: 86852		
4.09	\$10,549.07	0.77017751	\$8,124.66					
				0	\$0.00	STAT	999999	STATE OF WISCONSIN
				0.00800020	\$65.00	CNTY	39	MARQUETTE COUNTY
				0.002553	\$20.74	MUNI	39024	TOWN OF SHIELDS
				0.00684870	\$55.64	REG	393689	SCH D OF MONTELLO
				0.00087260	\$7.09	VTAE	000400	MADISON AREA VOCATIONAL TECH DIST
Parcel Total:					\$148.47			

LEGAL DESCRIPTION: T16 R10-E S10 PT OF SWNE				PARCEL NO: 10-16-10-13020		CONTROL NO: 86853		
10.87	\$28,058.50	0.77017751	\$21,610.02					
				0	\$0.00	STAT	999999	STATE OF WISCONSIN
				0.00800020	\$172.88	CNTY	39	MARQUETTE COUNTY
				0.002553	\$55.17	MUNI	39024	TOWN OF SHIELDS
				0.00684870	\$148.00	REG	393689	SCH D OF MONTELLO
				0.00087260	\$18.86	VTAE	000400	MADISON AREA VOCATIONAL TECH DIST
Parcel Total:					\$394.91			



State of Wisconsin / Department of Natural Resources

Tony Evers , Governor

Adam N Payne , Secretary

5/22/2023

Chapter 70.114 - Aids Payment Worksheet For Tax Year 2022(Payment Year 2023) - Payment Due January 31, 2023

4029 of 7056

LEGAL DESCRIPTION: T16 R10-E S10 PT OF SENW PARCEL NO: 10-16-10-24020, -24030 CONTROL NO: 86854

10.5 \$27,112.52 0.77017751 \$20,881.46

0 \$0.00 STAT 999999 STATE OF WISCONSIN

0.00800020 \$167.05 CNTY 39 MARQUETTE COUNTY

0.002553 \$53.31 MUNI 39024 TOWN OF SHIELDS

0.00684870 \$143.01 REG 393689 SCH D OF MONTELLO

0.00087260 \$18.22 VTAE 000400 MADISON AREA VOCATIONAL TECH DIST

Parcel Total: \$381.59

File Number Total: \$924.97

Municipality Total: \$924.97



State of Wisconsin / Department of Natural Resources

Tony Evers , Governor

Adam N Payne , Secretary

5/22/2023

Chapter 70.114 - Aids Payment Worksheet For Tax Year 2022(Payment Year 2023) - Payment Due January 31, 2023

4030 of 7056

DETAIL FOR TOWN OF SPRINGFIELD, MARQUETTE COUNTY

Acres	Est. Adjust. Purch. Price	Level of Assessment	Adjusted Local Value	Net Gen. Tax Rate	Calc. Aid Pay Amount	Taxing Jurisdiction Type	Code	Description
FILE NO: FI 2299 *			DATE OF PURCHASE: 08/02/1993			GRANTOR: WALTER NAYLOR		
LEGAL DESCRIPTION: T17 R08-E S22 SESE				PARCEL NO: 26221708440000		CONTROL NO: 71606		
40	\$87,498.84	0.77808128	\$68,081.21	0	\$0.00	STAT	999999	STATE OF WISCONSIN
				0.00790650	\$538.28	CNTY	39	MARQUETTE COUNTY
				0.00111730	\$76.07	MUNI	39026	TOWN OF SPRINGFIELD
				0.00585640	\$398.71	REG	396335	SCH D OF WESTFIELD
				0.00086240	\$58.72	VTAE	000400	MADISON AREA VOCATIONAL TECH DIST
Parcel Total:					\$1,071.78			

LEGAL DESCRIPTION: T17 R08-E S23 SWNW				PARCEL NO: 26231708230000		CONTROL NO: 71607		
40	\$87,498.84	0.77808128	\$68,081.21	0	\$0.00	STAT	999999	STATE OF WISCONSIN
				0.00790650	\$538.28	CNTY	39	MARQUETTE COUNTY
				0.00111730	\$76.07	MUNI	39026	TOWN OF SPRINGFIELD
				0.00585640	\$398.71	REG	396335	SCH D OF WESTFIELD
				0.00086240	\$58.72	VTAE	000400	MADISON AREA VOCATIONAL TECH DIST
Parcel Total:					\$1,071.78			



State of Wisconsin / Department of Natural Resources

Tony Evers , Governor

Adam N Payne , Secretary

5/22/2023

Chapter 70.114 - Aids Payment Worksheet For Tax Year 2022(Payment Year 2023) - Payment Due January 31, 2023

4031 of 7056

LEGAL DESCRIPTION: T17 R08-E S23 NWSW	PARCEL NO: 26231708320000	CONTROL NO: 71608
---------------------------------------	---------------------------	-------------------

40	\$87,498.84	0.77808128	\$68,081.21	
----	-------------	------------	-------------	--

0	\$0.00	STAT	999999	STATE OF WISCONSIN
0.00790650	\$538.28	CNTY	39	MARQUETTE COUNTY
0.00111730	\$76.07	MUNI	39026	TOWN OF SPRINGFIELD
0.00585640	\$398.71	REG	396335	SCH D OF WESTFIELD
0.00086240	\$58.72	VTAE	000400	MADISON AREA VOCATIONAL TECH DIST

Parcel Total:	\$1,071.78
---------------	------------

LEGAL DESCRIPTION: T17 R08-E S23 W1/2 OF NESW	PARCEL NO: 26231708310200	CONTROL NO: 71609
---	---------------------------	-------------------

20	\$43,753.36	0.77808128	\$34,043.67	
----	-------------	------------	-------------	--

0	\$0.00	STAT	999999	STATE OF WISCONSIN
0.00790650	\$269.16	CNTY	39	MARQUETTE COUNTY
0.00111730	\$38.04	MUNI	39026	TOWN OF SPRINGFIELD
0.00585640	\$199.37	REG	396335	SCH D OF WESTFIELD
0.00086240	\$29.36	VTAE	000400	MADISON AREA VOCATIONAL TECH DIST

Parcel Total:	\$535.93
---------------	----------

LEGAL DESCRIPTION: T17 R08-E S23 PT OF SWSW	PARCEL NO: 26231708330000	CONTROL NO: 71610
---	---------------------------	-------------------

19.74	\$87,498.84	0.77808128	\$68,081.21	
-------	-------------	------------	-------------	--

0	\$0.00	STAT	999999	STATE OF WISCONSIN
0.00790650	\$538.28	CNTY	39	MARQUETTE COUNTY
0.00111730	\$76.07	MUNI	39026	TOWN OF SPRINGFIELD
0.00585640	\$398.71	REG	396335	SCH D OF WESTFIELD
0.00086240	\$58.72	VTAE	000400	MADISON AREA VOCATIONAL TECH DIST

Parcel Total:	\$1,071.78
---------------	------------



State of Wisconsin / Department of Natural Resources

Tony Evers , Governor

Adam N Payne , Secretary

5/22/2023

Chapter 70.114 - Aids Payment Worksheet For Tax Year 2022(Payment Year 2023) - Payment Due January 31, 2023

4032 of 7056

File Number Total: \$4,823.05

FILE NO: WM 60139 *

DATE OF PURCHASE: 10/20/2011

GRANTOR: Darrel L. & Pamela J. Tindle

LEGAL DESCRIPTION: T17 R08-E S32 PT OF SWSE

PARCEL NO: 026-01320-0000

CONTROL NO: 120360

1.4 \$0.00 0.77808128 \$0.00

0 \$0.00 STAT 999999 STATE OF WISCONSIN

0.00790650 \$0.00 CNTY 39 MARQUETTE COUNTY

0.00111730 \$0.00 MUNI 39026 TOWN OF SPRINGFIELD

0.00585640 \$0.00 REG 396335 SCH D OF WESTFIELD

0.00086240 \$0.00 VTAE 000400 MADISON AREA VOCATIONAL TECH DIST

Parcel Total: \$0.00

File Number Total: \$0.00

Municipality Total: \$4,823.05



State of Wisconsin / Department of Natural Resources

Tony Evers , Governor

Adam N Payne , Secretary

5/22/2023

Chapter 70.114 - Aids Payment Worksheet For Tax Year 2022(Payment Year 2023) - Payment Due January 31, 2023

4033 of 7056

DETAIL FOR TOWN OF WESTFIELD, MARQUETTE COUNTY

Acres	Est. Adjust. Purch. Price	Level of Assessment	Adjusted Local Value	Net Gen. Tax Rate	Calc. Aid Pay Amount	Type	Code	----- Taxing Jurisdiction ----- Description
FILE NO: W 1303 *			DATE OF PURCHASE: 02/18/1998			GRANTOR: RICHARD GOHLKE, ET AL		
LEGAL DESCRIPTION: T16 R08-E S06 PT GV LT 5				PARCEL NO: 7-16-8-11020		CONTROL NO: 80303		
1.8	\$8,790.93	0.77367178	\$6,801.30	0	\$0.00	STAT	999999	STATE OF WISCONSIN
				0.00798120	\$54.28	CNTY	39	MARQUETTE COUNTY
				0.00264140	\$17.96	MUNI	39028	TOWN OF WESTFIELD
				0.00591180	\$40.21	REG	396335	SCH D OF WESTFIELD
				0.00087060	\$5.92	VTAE	000400	MADISON AREA VOCATIONAL TECH DIST
Parcel Total:					\$118.37			
File Number Total:					\$118.37			
Municipality Total:					\$118.37			



State of Wisconsin / Department of Natural Resources

Tony Evers , Governor

Adam N Payne , Secretary

5/22/2023

Chapter 70.114 - Aids Payment Worksheet For Tax Year 2022(Payment Year 2023) - Payment Due January 31, 2023

4034 of 7056

DETAIL FOR CITY OF MONTELLO, MARQUETTE COUNTY

Acres	Est. Adjust. Purch. Price	Level of Assessment	Adjusted Local Value	Net Gen. Tax Rate	Calc. Aid Pay Amount	Taxing Jurisdiction Type	Code	Description
FILE NO: FI 2527 *			DATE OF PURCHASE: 01/26/1998			GRANTOR: WIS DEPARTMENT OF TRANSPORTA		
LEGAL DESCRIPTION: T15 R10-E S16 PT GV LT 4				PARCEL NO: 080094		CONTROL NO: 80094		
0.13	\$1,765.10	0.79577331	\$1,404.62					
				0	\$0.00	STAT	999999	STATE OF WISCONSIN
				0.00767410	\$10.78	CNTY	39	MARQUETTE COUNTY
				0.00901640	\$12.66	MUNI	39251	CITY OF MONTELLO
				0.006741	\$9.47	REG	393689	SCH D OF MONTELLO
				0.000859	\$1.21	VTAE	000400	MADISON AREA VOCATIONAL TECH DIST
Parcel Total:					\$34.12			

LEGAL DESCRIPTION: T15 R10-E S16 ROSE-KELSEY AD				PARCEL NO: 080095		CONTROL NO: 80095		
0.05	\$678.77	0.79577331	\$540.15					
				0	\$0.00	STAT	999999	STATE OF WISCONSIN
				0.00767410	\$4.15	CNTY	39	MARQUETTE COUNTY
				0.00901640	\$4.87	MUNI	39251	CITY OF MONTELLO
				0.006741	\$3.64	REG	393689	SCH D OF MONTELLO
				0.000859	\$0.46	VTAE	000400	MADISON AREA VOCATIONAL TECH DIST
Parcel Total:					\$13.12			



State of Wisconsin / Department of Natural Resources

Tony Evers , Governor

Adam N Payne , Secretary

5/22/2023

Chapter 70.114 - Aids Payment Worksheet For Tax Year 2022(Payment Year 2023) - Payment Due January 31, 2023

4035 of 7056

LEGAL DESCRIPTION: T15 R10-E S16 ROSE-KELSEY AD	PARCEL NO: 080096	CONTROL NO: 80096
---	-------------------	-------------------

0.05	\$678.77	0.79577331	\$540.15
------	----------	------------	----------

0	\$0.00	STAT	999999	STATE OF WISCONSIN
0.00767410	\$4.15	CNTY	39	MARQUETTE COUNTY
0.00901640	\$4.87	MUNI	39251	CITY OF MONTELLO
0.006741	\$3.64	REG	393689	SCH D OF MONTELLO
0.000859	\$0.46	VTAE	000400	MADISON AREA VOCATIONAL TECH DIST

Parcel Total:	\$13.12
---------------	---------

LEGAL DESCRIPTION: T15 R10-E S17 PT GV LT 5	PARCEL NO: 080097	CONTROL NO: 80097
---	-------------------	-------------------

0.06	\$816.64	0.79577331	\$649.86
------	----------	------------	----------

0	\$0.00	STAT	999999	STATE OF WISCONSIN
0.00767410	\$4.99	CNTY	39	MARQUETTE COUNTY
0.00901640	\$5.86	MUNI	39251	CITY OF MONTELLO
0.006741	\$4.38	REG	393689	SCH D OF MONTELLO
0.000859	\$0.56	VTAE	000400	MADISON AREA VOCATIONAL TECH DIST

Parcel Total:	\$15.79
---------------	---------

File Number Total:	\$76.15
--------------------	---------



State of Wisconsin / Department of Natural Resources

Tony Evers , Governor

Adam N Payne , Secretary

5/22/2023

Chapter 70.114 - Aids Payment Worksheet For Tax Year 2022(Payment Year 2023) - Payment Due January 31, 2023

4036 of 7056

FILE NO: FM 10093 *				DATE OF PURCHASE: 10/15/2010				GRANTOR: John V. & Mary Otto			
LEGAL DESCRIPTION: T15 R10-E S08 PT OF SESE				PARCEL NO:				CONTROL NO: 118340			
14.04	\$53,265.63	0.79577331	\$42,387.37								
				0	\$0.00	STAT	999999	STATE OF WISCONSIN			
				0.00767410	\$325.29	CNTY	39	MARQUETTE COUNTY			
				0.00901640	\$382.18	MUNI	39251	CITY OF MONTELLO			
				0.006741	\$285.73	REG	393689	SCH D OF MONTELLO			
				0.000859	\$36.41	VTAE	000400	MADISON AREA VOCATIONAL TECH DIST			
Parcel Total:				\$1,029.61							

File Number Total:				\$1,029.61							
--------------------	--	--	--	------------	--	--	--	--	--	--	--

FILE NO: FM 10102 *				DATE OF PURCHASE: 01/12/2011				GRANTOR: Theodore J. & Jane D. Tofa			
LEGAL DESCRIPTION: T15 R10-E S08 Lt1 CSM215 & Lt2 CSM2019				PARCEL NO: 251-00824-0000				CONTROL NO: 120820			
0.07	\$70,168.82	0.79577331	\$55,838.47								
				0	\$0.00	STAT	999999	STATE OF WISCONSIN			
				0.00767410	\$428.51	CNTY	39	MARQUETTE COUNTY			
				0.00901640	\$503.46	MUNI	39251	CITY OF MONTELLO			
				0.006741	\$376.41	REG	393689	SCH D OF MONTELLO			
				0.000859	\$47.96	VTAE	000400	MADISON AREA VOCATIONAL TECH DIST			
Parcel Total:				\$1,356.34							

File Number Total:				\$1,356.34							
--------------------	--	--	--	------------	--	--	--	--	--	--	--

Municipality Total:				\$2,462.10							
---------------------	--	--	--	------------	--	--	--	--	--	--	--



State of Wisconsin / Department of Natural Resources

Tony Evers , Governor

Adam N Payne , Secretary

5/22/2023

Chapter 70.114 - Aids Payment Worksheet For Tax Year 2022(Payment Year 2023) - Payment Due January 31, 2023

4037 of 7056

DETAIL FOR CITY OF FRANKLIN, MILWAUKEE COUNTY

Acres	Est. Adjust. Purch. Price	Level of Assessment	Adjusted Local Value	Net Gen. Tax Rate	Calc. Aid Pay Amount	Type	Code	Taxing Jurisdiction Description
FILE NO: W 1728 *			DATE OF PURCHASE: 07/30/2010			GRANTOR: Milwaukee Metro Sewerage Dis		
LEGAL DESCRIPTION: T05 R21-E S19 PT OF NENW				PARCEL NO: 844-9995-001		CONTROL NO: 102115		
28	\$179,627.52	0.99694694	\$179,079.11					
				0	\$0.00	STAT	999999	STATE OF WISCONSIN
				0.00370230	\$663.00	CNTY	40	MILWAUKEE COUNTY
				0.00420590	\$753.19	MUNI	40226	CITY OF FRANKLIN
				0.00818740	\$1,466.20	REG	401900	SCH D OF FRANKLIN PUBLIC
				0.00086690	\$155.24	VTAE	000900	MILWAUKEE AREA VTAE DISTRICT
				0.00131310	\$235.15	SEWR	405020	MILWAUKEE COUNTY METRO SEWER DIST
Parcel Total:					\$3,272.78			

LEGAL DESCRIPTION: T05 R21-E S19 PT OF NWNW				PARCEL NO: 844-9995-001		CONTROL NO: 102116		
28.22	\$181,038.89	0.99694694	\$180,486.17					
				0	\$0.00	STAT	999999	STATE OF WISCONSIN
				0.00370230	\$668.21	CNTY	40	MILWAUKEE COUNTY
				0.00420590	\$759.11	MUNI	40226	CITY OF FRANKLIN
				0.00818740	\$1,477.72	REG	401900	SCH D OF FRANKLIN PUBLIC
				0.00086690	\$156.46	VTAE	000900	MILWAUKEE AREA VTAE DISTRICT
				0.00131310	\$236.99	SEWR	405020	MILWAUKEE COUNTY METRO SEWER DIST
Parcel Total:					\$3,298.49			

File Number Total: \$6,571.27



State of Wisconsin / Department of Natural Resources

Tony Evers , Governor

Adam N Payne , Secretary

5/22/2023

Chapter 70.114 - Aids Payment Worksheet For Tax Year 2022(Payment Year 2023) - Payment Due January 31, 2023

4038 of 7056

FILE NO: WM 60390 *				DATE OF PURCHASE: 09/16/2016				GRANTOR: Milwaukee Metropolitan Sewer			
LEGAL DESCRIPTION: T05 R21-E S19 PT OF SWNW				PARCEL NO: 844 9998 000				CONTROL NO: 132496			
10.08	\$6,525.95	0.99694694	\$6,506.02								
				0	\$0.00	STAT	999999	STATE OF WISCONSIN			
				0.00370230	\$24.09	CNTY	40	MILWAUKEE COUNTY			
				0.00420590	\$27.36	MUNI	40226	CITY OF FRANKLIN			
				0.00818740	\$53.27	REG	401900	SCH D OF FRANKLIN PUBLIC			
				0.00086690	\$5.64	VTAE	000900	MILWAUKEE AREA VTAE DISTRICT			
Parcel Total:					\$110.36						

File Number Total:					\$110.36						
--------------------	--	--	--	--	----------	--	--	--	--	--	--

FILE NO: WM 60391 *				DATE OF PURCHASE: 09/16/2016				GRANTOR: Milwaukee Metropolitan Sewer			
LEGAL DESCRIPTION: T05 R21-E S19 PT OF SWNW				PARCEL NO: 844-9997-000				CONTROL NO: 124315			
21.94	\$13,699.99	0.99694694	\$13,658.16								
				0	\$0.00	STAT	999999	STATE OF WISCONSIN			
				0.00370230	\$50.57	CNTY	40	MILWAUKEE COUNTY			
				0.00420590	\$57.45	MUNI	40226	CITY OF FRANKLIN			
				0.00818740	\$111.83	REG	401900	SCH D OF FRANKLIN PUBLIC			
				0.00086690	\$11.84	VTAE	000900	MILWAUKEE AREA VTAE DISTRICT			
Parcel Total:					\$231.69						

File Number Total:					\$231.69						
--------------------	--	--	--	--	----------	--	--	--	--	--	--



State of Wisconsin / Department of Natural Resources

Tony Evers , Governor

Adam N Payne , Secretary

5/22/2023

Chapter 70.114 - Aids Payment Worksheet For Tax Year 2022(Payment Year 2023) - Payment Due January 31, 2023

4039 of 7056

FILE NO: WM 60392 *		DATE OF PURCHASE: 09/16/2016		GRANTOR: Milwaukee Metropolitan Sewer	
LEGAL DESCRIPTION: T05 R21-E S19 PT OF NWNW		PARCEL NO: 844-9996-000		CONTROL NO: 130347	
4	\$1,786.21	0.99694694	\$1,780.76		
		0	\$0.00	STAT 999999	STATE OF WISCONSIN
		0.00370230	\$6.59	CNTY 40	MILWAUKEE COUNTY
		0.00420590	\$7.49	MUNI 40226	CITY OF FRANKLIN
		0.00818740	\$14.58	REG 401900	SCH D OF FRANKLIN PUBLIC
		0.00086690	\$1.54	VTAE 000900	MILWAUKEE AREA VTAE DISTRICT
Parcel Total:			\$30.20		

LEGAL DESCRIPTION: T05 R21-E S19 PT OF NENW		PARCEL NO: 844-9996-000		CONTROL NO: 130348	
6.65	\$2,969.58	0.99694694	\$2,960.51		
		0	\$0.00	STAT 999999	STATE OF WISCONSIN
		0.00370230	\$10.96	CNTY 40	MILWAUKEE COUNTY
		0.00420590	\$12.45	MUNI 40226	CITY OF FRANKLIN
		0.00818740	\$24.24	REG 401900	SCH D OF FRANKLIN PUBLIC
		0.00086690	\$2.57	VTAE 000900	MILWAUKEE AREA VTAE DISTRICT
Parcel Total:			\$50.22		

File Number Total:	\$80.42
--------------------	---------

Municipality Total:	\$6,993.74
---------------------	------------



State of Wisconsin / Department of Natural Resources

Tony Evers , Governor

Adam N Payne , Secretary

5/22/2023

Chapter 70.114 - Aids Payment Worksheet For Tax Year 2022(Payment Year 2023) - Payment Due January 31, 2023

4040 of 7056

DETAIL FOR CITY OF MILWAUKEE, MILWAUKEE COUNTY

Acres	Est. Adjust. Purch. Price	Level of Assessment	Adjusted Local Value	Net Gen. Tax Rate	Calc. Aid Pay Amount	----- Taxing Jurisdiction -----		
						Type	Code	Description
FILE NO: O 80074 *		DATE OF PURCHASE: 08/16/2018			GRANTOR: Department of Administration			
LEGAL DESCRIPTION: T07 R22-E S29 PT OF SWSW				PARCEL NO: 398-0405-112		CONTROL NO: 143958		
1.4	\$578.97	0.92150698	\$533.53					
				0	\$0.00	STAT	999999	STATE OF WISCONSIN
				0.00394410	\$2.10	CNTY	40	MILWAUKEE COUNTY
				0.00864750	\$4.61	MUNI	40251	CITY OF MILWAUKEE
				0.00889990	\$4.75	REG	403619	SCH D OF MILWAUKEE
				0.00092350	\$0.49	VTAE	000900	MILWAUKEE AREA VTAE DISTRICT
Parcel Total:					\$11.95			
LEGAL DESCRIPTION: T07 R22-E S29 JAMES KNEELANDS SUBDIVIS				PARCEL NO: 398-0159-100		CONTROL NO: 143959		
0.7	\$289.48	0.92150698	\$266.76					
				0	\$0.00	STAT	999999	STATE OF WISCONSIN
				0.00394410	\$1.05	CNTY	40	MILWAUKEE COUNTY
				0.00864750	\$2.31	MUNI	40251	CITY OF MILWAUKEE
				0.00889990	\$2.37	REG	403619	SCH D OF MILWAUKEE
				0.00092350	\$0.25	VTAE	000900	MILWAUKEE AREA VTAE DISTRICT
Parcel Total:					\$5.98			
File Number Total:					\$17.93			



State of Wisconsin / Department of Natural Resources

Tony Evers , Governor

Adam N Payne , Secretary

5/22/2023

Chapter 70.114 - Aids Payment Worksheet For Tax Year 2022(Payment Year 2023) - Payment Due January 31, 2023

4041 of 7056

FILE NO: P 1885 *				DATE OF PURCHASE: 10/12/2006				GRANTOR: CANADIAN PACIFIC RAILWAY COM			
LEGAL DESCRIPTION: T07 R21-E S35 PT OF SWNE				PARCEL NO: 097249				CONTROL NO: 97249			
2.11	\$211,975.37	0.92150698	\$195,336.79								
				0	\$0.00	STAT	999999	STATE OF WISCONSIN			
				0.00394410	\$770.42	CNTY	40	MILWAUKEE COUNTY			
				0.00864750	\$1,689.17	MUNI	40251	CITY OF MILWAUKEE			
				0.00889990	\$1,738.47	REG	403619	SCH D OF MILWAUKEE			
				0.00092350	\$180.38	VTAE	000900	MILWAUKEE AREA VTAE DISTRICT			
Parcel Total:					\$4,378.44						

LEGAL DESCRIPTION: T07 R21-E S35 PT OF SENE				PARCEL NO: 097250				CONTROL NO: 97250			
2.11	\$211,977.82	0.92150698	\$195,339.04								
				0	\$0.00	STAT	999999	STATE OF WISCONSIN			
				0.00394410	\$770.43	CNTY	40	MILWAUKEE COUNTY			
				0.00864750	\$1,689.19	MUNI	40251	CITY OF MILWAUKEE			
				0.00889990	\$1,738.49	REG	403619	SCH D OF MILWAUKEE			
				0.00092350	\$180.39	VTAE	000900	MILWAUKEE AREA VTAE DISTRICT			
Parcel Total:					\$4,378.50						



State of Wisconsin / Department of Natural Resources

Tony Evers , Governor

Adam N Payne , Secretary

5/22/2023

Chapter 70.114 - Aids Payment Worksheet For Tax Year 2022(Payment Year 2023) - Payment Due January 31, 2023

4042 of 7056

LEGAL DESCRIPTION: T07 R21-E S35 PT OF SWNW				PARCEL NO: 097251				CONTROL NO: 97251	
2.11	\$211,977.82	0.92150698	\$195,339.04	0	\$0.00	STAT	999999	STATE OF WISCONSIN	
				0.00394410	\$770.43	CNTY	40	MILWAUKEE COUNTY	
				0.00864750	\$1,689.19	MUNI	40251	CITY OF MILWAUKEE	
				0.00889990	\$1,738.49	REG	403619	SCH D OF MILWAUKEE	
				0.00092350	\$180.39	VTAE	000900	MILWAUKEE AREA VTAE DISTRICT	
Parcel Total:				\$4,378.50					

LEGAL DESCRIPTION: T07 R21-E S35 PT OF SENW				PARCEL NO: 097252				CONTROL NO: 97252	
2.11	\$211,977.82	0.92150698	\$195,339.04	0	\$0.00	STAT	999999	STATE OF WISCONSIN	
				0.00394410	\$770.43	CNTY	40	MILWAUKEE COUNTY	
				0.00864750	\$1,689.19	MUNI	40251	CITY OF MILWAUKEE	
				0.00889990	\$1,738.49	REG	403619	SCH D OF MILWAUKEE	
				0.00092350	\$180.39	VTAE	000900	MILWAUKEE AREA VTAE DISTRICT	
Parcel Total:				\$4,378.50					

LEGAL DESCRIPTION: T07 R21-E S35 PT OF NWSW				PARCEL NO: 097253				CONTROL NO: 97253	
2.11	\$211,977.82	0.92150698	\$195,339.04	0	\$0.00	STAT	999999	STATE OF WISCONSIN	
				0.00394410	\$770.43	CNTY	40	MILWAUKEE COUNTY	
				0.00864750	\$1,689.19	MUNI	40251	CITY OF MILWAUKEE	
				0.00889990	\$1,738.49	REG	403619	SCH D OF MILWAUKEE	
				0.00092350	\$180.39	VTAE	000900	MILWAUKEE AREA VTAE DISTRICT	
Parcel Total:				\$4,378.50					



State of Wisconsin / Department of Natural Resources

Tony Evers , Governor

Adam N Payne , Secretary

5/22/2023

Chapter 70.114 - Aids Payment Worksheet For Tax Year 2022(Payment Year 2023) - Payment Due January 31, 2023

4043 of 7056

LEGAL DESCRIPTION: T07 R21-E S34 PT OF NESE				PARCEL NO: 097255				CONTROL NO: 97255	
2.11	\$211,977.82	0.92150698	\$195,339.04						
				0	\$0.00	STAT	999999	STATE OF WISCONSIN	
				0.00394410	\$770.43	CNTY	40	MILWAUKEE COUNTY	
				0.00864750	\$1,689.19	MUNI	40251	CITY OF MILWAUKEE	
				0.00889990	\$1,738.49	REG	403619	SCH D OF MILWAUKEE	
				0.00092350	\$180.39	VTAE	000900	MILWAUKEE AREA VTAE DISTRICT	
Parcel Total:					\$4,378.50				

LEGAL DESCRIPTION: T07 R21-E S34 PT OF SWNE				PARCEL NO: 097256				CONTROL NO: 97256	
2.11	\$211,977.82	0.92150698	\$195,339.04						
				0	\$0.00	STAT	999999	STATE OF WISCONSIN	
				0.00394410	\$770.43	CNTY	40	MILWAUKEE COUNTY	
				0.00864750	\$1,689.19	MUNI	40251	CITY OF MILWAUKEE	
				0.00889990	\$1,738.49	REG	403619	SCH D OF MILWAUKEE	
				0.00092350	\$180.39	VTAE	000900	MILWAUKEE AREA VTAE DISTRICT	
Parcel Total:					\$4,378.50				

LEGAL DESCRIPTION: T07 R21-E S34 PT OF SENE				PARCEL NO: 097257				CONTROL NO: 97257	
2.11	\$211,977.82	0.92150698	\$195,339.04						
				0	\$0.00	STAT	999999	STATE OF WISCONSIN	
				0.00394410	\$770.43	CNTY	40	MILWAUKEE COUNTY	
				0.00864750	\$1,689.19	MUNI	40251	CITY OF MILWAUKEE	
				0.00889990	\$1,738.49	REG	403619	SCH D OF MILWAUKEE	
				0.00092350	\$180.39	VTAE	000900	MILWAUKEE AREA VTAE DISTRICT	
Parcel Total:					\$4,378.50				



State of Wisconsin / Department of Natural Resources

Tony Evers , Governor

Adam N Payne , Secretary

5/22/2023

Chapter 70.114 - Aids Payment Worksheet For Tax Year 2022(Payment Year 2023) - Payment Due January 31, 2023

4044 of 7056

LEGAL DESCRIPTION: T07 R21-E S34 PT OF SWNW				PARCEL NO: 097258				CONTROL NO: 97258	
2.11	\$211,977.82	0.92150698	\$195,339.04	0	\$0.00	STAT	999999	STATE OF WISCONSIN	
				0.00394410	\$770.43	CNTY	40	MILWAUKEE COUNTY	
				0.00864750	\$1,689.19	MUNI	40251	CITY OF MILWAUKEE	
				0.00889990	\$1,738.49	REG	403619	SCH D OF MILWAUKEE	
				0.00092350	\$180.39	VTAE	000900	MILWAUKEE AREA VTAE DISTRICT	
Parcel Total:				\$4,378.50					

LEGAL DESCRIPTION: T07 R21-E S34 PT OF SENW				PARCEL NO: 097259				CONTROL NO: 97259	
2.11	\$211,977.82	0.92150698	\$195,339.04	0	\$0.00	STAT	999999	STATE OF WISCONSIN	
				0.00394410	\$770.43	CNTY	40	MILWAUKEE COUNTY	
				0.00864750	\$1,689.19	MUNI	40251	CITY OF MILWAUKEE	
				0.00889990	\$1,738.49	REG	403619	SCH D OF MILWAUKEE	
				0.00092350	\$180.39	VTAE	000900	MILWAUKEE AREA VTAE DISTRICT	
Parcel Total:				\$4,378.50					

LEGAL DESCRIPTION: T07 R21-E S33 PT OF SWNE				PARCEL NO: 097260				CONTROL NO: 97260	
2.11	\$211,977.82	0.92150698	\$195,339.04	0	\$0.00	STAT	999999	STATE OF WISCONSIN	
				0.00394410	\$770.43	CNTY	40	MILWAUKEE COUNTY	
				0.00864750	\$1,689.19	MUNI	40251	CITY OF MILWAUKEE	
				0.00889990	\$1,738.49	REG	403619	SCH D OF MILWAUKEE	
				0.00092350	\$180.39	VTAE	000900	MILWAUKEE AREA VTAE DISTRICT	
Parcel Total:				\$4,378.50					



State of Wisconsin / Department of Natural Resources

Tony Evers , Governor

Adam N Payne , Secretary

5/22/2023

Chapter 70.114 - Aids Payment Worksheet For Tax Year 2022(Payment Year 2023) - Payment Due January 31, 2023

4045 of 7056

LEGAL DESCRIPTION: T07 R21-E S33 PT OF SENE				PARCEL NO: 097261				CONTROL NO: 97261	
2.11	\$211,977.82	0.92150698	\$195,339.04	0	\$0.00	STAT	999999	STATE OF WISCONSIN	
				0.00394410	\$770.43	CNTY	40	MILWAUKEE COUNTY	
				0.00864750	\$1,689.19	MUNI	40251	CITY OF MILWAUKEE	
				0.00889990	\$1,738.49	REG	403619	SCH D OF MILWAUKEE	
				0.00092350	\$180.39	VTAE	000900	MILWAUKEE AREA VTAE DISTRICT	
Parcel Total:				\$4,378.50					

LEGAL DESCRIPTION: T07 R21-E S33 PT OF SWNW				PARCEL NO: 097262				CONTROL NO: 97262	
2.11	\$211,977.82	0.92150698	\$195,339.04	0	\$0.00	STAT	999999	STATE OF WISCONSIN	
				0.00394410	\$770.43	CNTY	40	MILWAUKEE COUNTY	
				0.00864750	\$1,689.19	MUNI	40251	CITY OF MILWAUKEE	
				0.00889990	\$1,738.49	REG	403619	SCH D OF MILWAUKEE	
				0.00092350	\$180.39	VTAE	000900	MILWAUKEE AREA VTAE DISTRICT	
Parcel Total:				\$4,378.50					

LEGAL DESCRIPTION: T07 R21-E S33 PT OF SENW				PARCEL NO: 097263				CONTROL NO: 97263	
2.11	\$211,977.82	0.92150698	\$195,339.04	0	\$0.00	STAT	999999	STATE OF WISCONSIN	
				0.00394410	\$770.43	CNTY	40	MILWAUKEE COUNTY	
				0.00864750	\$1,689.19	MUNI	40251	CITY OF MILWAUKEE	
				0.00889990	\$1,738.49	REG	403619	SCH D OF MILWAUKEE	
				0.00092350	\$180.39	VTAE	000900	MILWAUKEE AREA VTAE DISTRICT	
Parcel Total:				\$4,378.50					



State of Wisconsin / Department of Natural Resources

Tony Evers , Governor

Adam N Payne , Secretary

5/22/2023

Chapter 70.114 - Aids Payment Worksheet For Tax Year 2022(Payment Year 2023) - Payment Due January 31, 2023

4046 of 7056

LEGAL DESCRIPTION: T07 R21-E S32 PT OF SWNE				PARCEL NO: 097264				CONTROL NO: 97264	
2.11	\$211,977.82	0.92150698	\$195,339.04	0	\$0.00	STAT	999999	STATE OF WISCONSIN	
				0.00394410	\$770.43	CNTY	40	MILWAUKEE COUNTY	
				0.00864750	\$1,689.19	MUNI	40251	CITY OF MILWAUKEE	
				0.00889990	\$1,738.49	REG	403619	SCH D OF MILWAUKEE	
				0.00092350	\$180.39	VTAE	000900	MILWAUKEE AREA VTAE DISTRICT	
Parcel Total:				\$4,378.50					

LEGAL DESCRIPTION: T07 R21-E S32 PT OF SENE				PARCEL NO: 097265				CONTROL NO: 97265	
2.11	\$211,977.82	0.92150698	\$195,339.04	0	\$0.00	STAT	999999	STATE OF WISCONSIN	
				0.00394410	\$770.43	CNTY	40	MILWAUKEE COUNTY	
				0.00864750	\$1,689.19	MUNI	40251	CITY OF MILWAUKEE	
				0.00889990	\$1,738.49	REG	403619	SCH D OF MILWAUKEE	
				0.00092350	\$180.39	VTAE	000900	MILWAUKEE AREA VTAE DISTRICT	
Parcel Total:				\$4,378.50					

LEGAL DESCRIPTION: T07 R21-E S32 PT OF SWNW				PARCEL NO: 097266				CONTROL NO: 97266	
2.11	\$211,977.82	0.92150698	\$195,339.04	0	\$0.00	STAT	999999	STATE OF WISCONSIN	
				0.00394410	\$770.43	CNTY	40	MILWAUKEE COUNTY	
				0.00864750	\$1,689.19	MUNI	40251	CITY OF MILWAUKEE	
				0.00889990	\$1,738.49	REG	403619	SCH D OF MILWAUKEE	
				0.00092350	\$180.39	VTAE	000900	MILWAUKEE AREA VTAE DISTRICT	
Parcel Total:				\$4,378.50					



State of Wisconsin / Department of Natural Resources

Tony Evers , Governor

Adam N Payne , Secretary

5/22/2023

Chapter 70.114 - Aids Payment Worksheet For Tax Year 2022(Payment Year 2023) - Payment Due January 31, 2023

4047 of 7056

LEGAL DESCRIPTION: T07 R21-E S32 PT OF SENW				PARCEL NO: 097267				CONTROL NO: 97267	
2.11	\$211,977.82	0.92150698	\$195,339.04	0	\$0.00	STAT	999999	STATE OF WISCONSIN	
				0.00394410	\$770.43	CNTY	40	MILWAUKEE COUNTY	
				0.00864750	\$1,689.19	MUNI	40251	CITY OF MILWAUKEE	
				0.00889990	\$1,738.49	REG	403619	SCH D OF MILWAUKEE	
				0.00092350	\$180.39	VTAE	000900	MILWAUKEE AREA VTAE DISTRICT	
Parcel Total:				\$4,378.50					

LEGAL DESCRIPTION: T07 R21-E S32 PT OF NWNW				PARCEL NO: 097268				CONTROL NO: 97268	
2.11	\$211,977.82	0.92150698	\$195,339.04	0	\$0.00	STAT	999999	STATE OF WISCONSIN	
				0.00394410	\$770.43	CNTY	40	MILWAUKEE COUNTY	
				0.00864750	\$1,689.19	MUNI	40251	CITY OF MILWAUKEE	
				0.00889990	\$1,738.49	REG	403619	SCH D OF MILWAUKEE	
				0.00092350	\$180.39	VTAE	000900	MILWAUKEE AREA VTAE DISTRICT	
Parcel Total:				\$4,378.50					

LEGAL DESCRIPTION: T07 R21-E S31 PT OF NWNE				PARCEL NO: 097269				CONTROL NO: 97269	
2.11	\$211,977.82	0.92150698	\$195,339.04	0	\$0.00	STAT	999999	STATE OF WISCONSIN	
				0.00394410	\$770.43	CNTY	40	MILWAUKEE COUNTY	
				0.00864750	\$1,689.19	MUNI	40251	CITY OF MILWAUKEE	
				0.00889990	\$1,738.49	REG	403619	SCH D OF MILWAUKEE	
				0.00092350	\$180.39	VTAE	000900	MILWAUKEE AREA VTAE DISTRICT	
Parcel Total:				\$4,378.50					



State of Wisconsin / Department of Natural Resources

Tony Evers , Governor

Adam N Payne , Secretary

5/22/2023

Chapter 70.114 - Aids Payment Worksheet For Tax Year 2022(Payment Year 2023) - Payment Due January 31, 2023

4048 of 7056

LEGAL DESCRIPTION: T07 R21-E S31 PT OF NENE				PARCEL NO: 097270				CONTROL NO: 97270	
2.11	\$211,977.82	0.92150698	\$195,339.04	0	\$0.00	STAT	999999	STATE OF WISCONSIN	
				0.00394410	\$770.43	CNTY	40	MILWAUKEE COUNTY	
				0.00864750	\$1,689.19	MUNI	40251	CITY OF MILWAUKEE	
				0.00889990	\$1,738.49	REG	403619	SCH D OF MILWAUKEE	
				0.00092350	\$180.39	VTAE	000900	MILWAUKEE AREA VTAE DISTRICT	
Parcel Total:				\$4,378.50					

LEGAL DESCRIPTION: T07 R21-E S30 PT OF SWSE				PARCEL NO: 097271				CONTROL NO: 97271	
2.11	\$211,977.82	0.92150698	\$195,339.04	0	\$0.00	STAT	999999	STATE OF WISCONSIN	
				0.00394410	\$770.43	CNTY	40	MILWAUKEE COUNTY	
				0.00864750	\$1,689.19	MUNI	40251	CITY OF MILWAUKEE	
				0.00889990	\$1,738.49	REG	403619	SCH D OF MILWAUKEE	
				0.00092350	\$180.39	VTAE	000900	MILWAUKEE AREA VTAE DISTRICT	
Parcel Total:				\$4,378.50					

LEGAL DESCRIPTION: T07 R21-E S30 PT OF SWSW				PARCEL NO: 097272				CONTROL NO: 97272	
2.11	\$211,977.82	0.92150698	\$195,339.04	0	\$0.00	STAT	999999	STATE OF WISCONSIN	
				0.00394410	\$770.43	CNTY	40	MILWAUKEE COUNTY	
				0.00864750	\$1,689.19	MUNI	40251	CITY OF MILWAUKEE	
				0.00889990	\$1,738.49	REG	403619	SCH D OF MILWAUKEE	
				0.00092350	\$180.39	VTAE	000900	MILWAUKEE AREA VTAE DISTRICT	
Parcel Total:				\$4,378.50					



State of Wisconsin / Department of Natural Resources

Tony Evers , Governor

Adam N Payne , Secretary

5/22/2023

Chapter 70.114 - Aids Payment Worksheet For Tax Year 2022(Payment Year 2023) - Payment Due January 31, 2023

4049 of 7056

LEGAL DESCRIPTION: T07 R21-E S30 PT OF SESW	PARCEL NO: 097273	CONTROL NO: 97273
---	-------------------	-------------------

2.11	\$211,977.82	0.92150698	\$195,339.04
------	--------------	------------	--------------

0	\$0.00	STAT	999999	STATE OF WISCONSIN
0.00394410	\$770.43	CNTY	40	MILWAUKEE COUNTY
0.00864750	\$1,689.19	MUNI	40251	CITY OF MILWAUKEE
0.00889990	\$1,738.49	REG	403619	SCH D OF MILWAUKEE
0.00092350	\$180.39	VTAE	000900	MILWAUKEE AREA VTAE DISTRICT

Parcel Total:	\$4,378.50
---------------	------------

LEGAL DESCRIPTION: T07 R21-E S30 PT OF NWSW	PARCEL NO: 097274	CONTROL NO: 97274
---	-------------------	-------------------

2.15	\$211,977.82	0.92150698	\$195,339.04
------	--------------	------------	--------------

0	\$0.00	STAT	999999	STATE OF WISCONSIN
0.00394410	\$770.43	CNTY	40	MILWAUKEE COUNTY
0.00864750	\$1,689.19	MUNI	40251	CITY OF MILWAUKEE
0.00889990	\$1,738.49	REG	403619	SCH D OF MILWAUKEE
0.00092350	\$180.39	VTAE	000900	MILWAUKEE AREA VTAE DISTRICT

Parcel Total:	\$4,378.50
---------------	------------

File Number Total:	\$109,462.44
--------------------	--------------



State of Wisconsin / Department of Natural Resources

Tony Evers , Governor

Adam N Payne , Secretary

5/22/2023

Chapter 70.114 - Aids Payment Worksheet For Tax Year 2022(Payment Year 2023) - Payment Due January 31, 2023

4050 of 7056

FILE NO: PR 40246 *	DATE OF PURCHASE: 07/14/2009	GRANTOR: Canadian Pacific/Soo Line/Wa
LEGAL DESCRIPTION: T07 R21-E S36 ARLINGTON HEIGHTS	PARCEL NO: 436-006-8	CONTROL NO: 138315
0.3	\$122,237.67	0.92150698 \$112,642.87
	0	\$0.00 STAT 999999 STATE OF WISCONSIN
	0.00394410	\$444.27 CNTY 40 MILWAUKEE COUNTY
	0.00864750	\$974.08 MUNI 40251 CITY OF MILWAUKEE
	0.00889990	\$1,002.51 REG 403619 SCH D OF MILWAUKEE
	0.00092350	\$104.02 VTAE 000900 MILWAUKEE AREA VTAE DISTRICT
	0.00139880	\$157.57 SEWR 405020 MILWAUKEE COUNTY METRO SEWER DIST
Parcel Total:		\$2,682.45

File Number Total:	\$2,682.45
--------------------	------------

FILE NO: PR 40264 *	DATE OF PURCHASE: 12/13/2021	GRANTOR: City of Milwaukee
LEGAL DESCRIPTION: T07 R21-E S34 PT OF SWNW	PARCEL NO: 419-9994-210	CONTROL NO: 141002
0.03	\$12.90	0.92150698 \$11.89
	0	\$0.00 STAT 999999 STATE OF WISCONSIN
	0.00394410	\$0.05 CNTY 40 MILWAUKEE COUNTY
	0.00864750	\$0.10 MUNI 40251 CITY OF MILWAUKEE
	0.00889990	\$0.11 REG 403619 SCH D OF MILWAUKEE
	0.00092350	\$0.01 VTAE 000900 MILWAUKEE AREA VTAE DISTRICT
Parcel Total:		\$0.27

File Number Total:	\$0.27
--------------------	--------



State of Wisconsin / Department of Natural Resources

Tony Evers , Governor

Adam N Payne , Secretary

5/22/2023

Chapter 70.114 - Aids Payment Worksheet For Tax Year 2022(Payment Year 2023) - Payment Due January 31, 2023

4051 of 7056

FILE NO: SF 36 *		DATE OF PURCHASE: 03/14/1995		GRANTOR: FRIENDS OF HAVENWOODS, INC.	
LEGAL DESCRIPTION: T08 R21-E S26 PT OF SWNW		PARCEL NO: 156-9996-161		CONTROL NO: 75154	
0.24	\$1,692.61	0.92150698	\$1,559.75		
		0	\$0.00	STAT 999999	STATE OF WISCONSIN
		0.00394410	\$6.15	CNTY 40	MILWAUKEE COUNTY
		0.00864750	\$13.49	MUNI 40251	CITY OF MILWAUKEE
		0.00889990	\$13.88	REG 403619	SCH D OF MILWAUKEE
		0.00092350	\$1.44	VTAE 000900	MILWAUKEE AREA VTAE DISTRICT
Parcel Total:			\$34.96		
File Number Total:			\$34.96		
Municipality Total:			\$112,198.05		



State of Wisconsin / Department of Natural Resources

Tony Evers , Governor

Adam N Payne , Secretary

5/22/2023

Chapter 70.114 - Aids Payment Worksheet For Tax Year 2022(Payment Year 2023) - Payment Due January 31, 2023

4052 of 7056

DETAIL FOR CITY OF WAUWATOSA, MILWAUKEE COUNTY

Acres	Est. Adjust. Purch. Price	Level of Assessment	Adjusted Local Value	Net Gen. Tax Rate	Calc. Aid Pay Amount	Type	Code	----- Taxing Jurisdiction ----- Description
FILE NO: NF 793 *			DATE OF PURCHASE: 04/26/2005			GRANTOR: MILWAUKEE COUNTY		
LEGAL DESCRIPTION: T07 R21-E S20 LT1-CSM7634				PARCEL NO: 094165		CONTROL NO: 94165		
66.4	\$1,331,605.17	0.84382224	\$1,123,638.05					
				0	\$0.00	STAT	999999	STATE OF WISCONSIN
				0.00443270	\$4,980.73	CNTY	40	MILWAUKEE COUNTY
				0.006767	\$7,603.70	MUNI	40291	CITY OF WAUWATOSA
				0.00798250	\$8,969.40	REG	406244	SCH D OF WAUWATOSA
				0.00103790	\$1,166.19	VTAE	000900	MILWAUKEE AREA VTAE DISTRICT
Parcel Total:					\$22,720.02			
File Number Total:					\$22,720.02			



State of Wisconsin / Department of Natural Resources

Tony Evers , Governor

Adam N Payne , Secretary

5/22/2023

Chapter 70.114 - Aids Payment Worksheet For Tax Year 2022(Payment Year 2023) - Payment Due January 31, 2023

4053 of 7056

FILE NO: PR 40053 *	DATE OF PURCHASE: 12/09/2009	GRANTOR: Canadian Pacific/Soo Line/Wa
---------------------	------------------------------	---------------------------------------

LEGAL DESCRIPTION: T07 R21-E S30 PT OF NWSW	PARCEL NO: 412-9999-02	CONTROL NO: 138116
---	------------------------	--------------------

0.44	\$31,597.14	0.84382224	\$26,662.37
------	-------------	------------	-------------

0	\$0.00	STAT	999999	STATE OF WISCONSIN
0.00443270	\$118.19	CNTY	40	MILWAUKEE COUNTY
0.006767	\$180.43	MUNI	40291	CITY OF WAUWATOSA
0.00798250	\$212.83	REG	406244	SCH D OF WAUWATOSA
0.00103790	\$27.67	VTAE	000900	MILWAUKEE AREA VTAE DISTRICT
0.00157210	\$41.92	SEWR	405020	MILWAUKEE COUNTY METRO SEWER DIST

Parcel Total:	\$581.04
---------------	----------

File Number Total:	\$581.04
--------------------	----------

Municipality Total:	\$23,301.06
---------------------	-------------



State of Wisconsin / Department of Natural Resources

Tony Evers , Governor

Adam N Payne , Secretary

5/22/2023

Chapter 70.114 - Aids Payment Worksheet For Tax Year 2022(Payment Year 2023) - Payment Due January 31, 2023

4054 of 7056

DETAIL FOR TOWN OF LINCOLN, MONROE COUNTY

Acres	Est. Adjust. Purch. Price	Level of Assessment	Adjusted Local Value	Net Gen. Tax Rate	Calc. Aid Pay Amount	----- Taxing Jurisdiction ----- Type	Code	Description
-------	------------------------------	------------------------	-------------------------	----------------------	-------------------------	---	------	-------------

FILE NO: FI 2354 *	DATE OF PURCHASE: 06/29/1994	GRANTOR: LOUISE EVANS
--------------------	------------------------------	-----------------------

LEGAL DESCRIPTION: T19 R01-W S31 PT OF SESE	PARCEL NO: 024-755	CONTROL NO: 72550
---	--------------------	-------------------

5.2	\$3,962.36	1.00379880	\$3,977.41					
				0	\$0.00	STAT	999999	STATE OF WISCONSIN
				0.00484230	\$19.26	CNTY	41	MONROE COUNTY
				0.00177060	\$7.04	MUNI	41024	TOWN OF LINCOLN
				0.00544620	\$21.66	REG	415747	SCH D OF TOMAH AREA
				0.00103060	\$4.10	VTAE	000200	WESTERN WISCONSIN VTAE DISTRICT

Parcel Total:	\$52.06
---------------	---------

File Number Total:	\$52.06
--------------------	---------

Municipality Total:	\$52.06
---------------------	---------



State of Wisconsin / Department of Natural Resources

Tony Evers , Governor

Adam N Payne , Secretary

5/22/2023

Chapter 70.114 - Aids Payment Worksheet For Tax Year 2022(Payment Year 2023) - Payment Due January 31, 2023

4055 of 7056

DETAIL FOR TOWN OF LITTLE FALLS, MONROE COUNTY

Acres	Est. Adjust. Purch. Price	Level of Assessment	Adjusted Local Value	Net Gen. Tax Rate	Calc. Aid Pay Amount	----- Taxing Jurisdiction ----- Type	Code	Description
FILE NO: FI 2484 *			DATE OF PURCHASE: 03/14/1996			GRANTOR: MARVIN J SCHILLER ET AL		
LEGAL DESCRIPTION: T19 R05-W S34 NENE				PARCEL NO: 20519-34-1100000		CONTROL NO: 77188		
40	\$59,993.87	0.69773515	\$41,859.83					
				0	\$0.00	STAT	999999	STATE OF WISCONSIN
				0.00713360	\$298.61	CNTY	41	MONROE COUNTY
				0.00214190	\$89.66	MUNI	41026	TOWN OF LITTLE FALLS
				0.01327180	\$555.56	REG	273428	SCH D OF MELROSE-MINDORO
				0.00151830	\$63.56	VTAE	000200	WESTERN WISCONSIN VTAE DISTRICT
Parcel Total:					\$1,007.39			

LEGAL DESCRIPTION: T19 R05-W S34 NWNE				PARCEL NO: 20519-34-1200000		CONTROL NO: 77189		
40	\$72,840.24	0.69773515	\$50,823.20					
				0	\$0.00	STAT	999999	STATE OF WISCONSIN
				0.00713360	\$362.55	CNTY	41	MONROE COUNTY
				0.00214190	\$108.86	MUNI	41026	TOWN OF LITTLE FALLS
				0.01327180	\$674.52	REG	273428	SCH D OF MELROSE-MINDORO
				0.00151830	\$77.16	VTAE	000200	WESTERN WISCONSIN VTAE DISTRICT
Parcel Total:					\$1,223.09			



State of Wisconsin / Department of Natural Resources

Tony Evers , Governor

Adam N Payne , Secretary

5/22/2023

Chapter 70.114 - Aids Payment Worksheet For Tax Year 2022(Payment Year 2023) - Payment Due January 31, 2023

4056 of 7056

LEGAL DESCRIPTION: T19 R05-W S34 SWNE				PARCEL NO: 20519-34-1300000				CONTROL NO: 77190	
40	\$65,423.78	0.69773515	\$45,648.47	0	\$0.00	STAT	999999	STATE OF WISCONSIN	
		0.00713360	\$325.64			CNTY	41	MONROE COUNTY	
		0.00214190	\$97.77			MUNI	41026	TOWN OF LITTLE FALLS	
		0.01327180	\$605.84			REG	273428	SCH D OF MELROSE-MINDORO	
		0.00151830	\$69.31			VTAE	000200	WESTERN WISCONSIN VTAE DISTRICT	
Parcel Total:				\$1,098.56					

LEGAL DESCRIPTION: T19 R05-W S34 SENE				PARCEL NO: 20519-34-1400000				CONTROL NO: 77191	
40	\$49,266.49	0.69773515	\$34,374.96	0	\$0.00	STAT	999999	STATE OF WISCONSIN	
		0.00713360	\$245.22			CNTY	41	MONROE COUNTY	
		0.00214190	\$73.63			MUNI	41026	TOWN OF LITTLE FALLS	
		0.01327180	\$456.22			REG	273428	SCH D OF MELROSE-MINDORO	
		0.00151830	\$52.19			VTAE	000200	WESTERN WISCONSIN VTAE DISTRICT	
Parcel Total:				\$827.26					

LEGAL DESCRIPTION: T19 R05-W S34 SESE				PARCEL NO: 20519-34-4400000				CONTROL NO: 77192	
40	\$49,266.49	0.69773515	\$34,374.96	0	\$0.00	STAT	999999	STATE OF WISCONSIN	
		0.00713360	\$245.22			CNTY	41	MONROE COUNTY	
		0.00214190	\$73.63			MUNI	41026	TOWN OF LITTLE FALLS	
		0.01327180	\$456.22			REG	273428	SCH D OF MELROSE-MINDORO	
		0.00151830	\$52.19			VTAE	000200	WESTERN WISCONSIN VTAE DISTRICT	
Parcel Total:				\$827.26					



State of Wisconsin / Department of Natural Resources

Tony Evers , Governor

Adam N Payne , Secretary

5/22/2023

Chapter 70.114 - Aids Payment Worksheet For Tax Year 2022(Payment Year 2023) - Payment Due January 31, 2023

4057 of 7056

LEGAL DESCRIPTION: T19 R05-W S34 SWSE	PARCEL NO: 20519-34-4300000	CONTROL NO: 77193
---------------------------------------	-----------------------------	-------------------

40 \$49,266.49 0.69773515 \$34,374.96

0	\$0.00	STAT	999999	STATE OF WISCONSIN
0.00713360	\$245.22	CNTY	41	MONROE COUNTY
0.00214190	\$73.63	MUNI	41026	TOWN OF LITTLE FALLS
0.01327180	\$456.22	REG	273428	SCH D OF MELROSE-MINDORO
0.00151830	\$52.19	VTAE	000200	WESTERN WISCONSIN VTAE DISTRICT

Parcel Total: \$827.26

LEGAL DESCRIPTION: T19 R05-W S34 NWSE	PARCEL NO: 20519-34-4200000	CONTROL NO: 77194
---------------------------------------	-----------------------------	-------------------

40 \$49,266.49 0.69773515 \$34,374.96

0	\$0.00	STAT	999999	STATE OF WISCONSIN
0.00713360	\$245.22	CNTY	41	MONROE COUNTY
0.00214190	\$73.63	MUNI	41026	TOWN OF LITTLE FALLS
0.01327180	\$456.22	REG	273428	SCH D OF MELROSE-MINDORO
0.00151830	\$52.19	VTAE	000200	WESTERN WISCONSIN VTAE DISTRICT

Parcel Total: \$827.26

LEGAL DESCRIPTION: T19 R05-W S34 NESE	PARCEL NO: 20519-34-4100000	CONTROL NO: 77195
---------------------------------------	-----------------------------	-------------------

40 \$49,266.49 0.69773515 \$34,374.96

0	\$0.00	STAT	999999	STATE OF WISCONSIN
0.00713360	\$245.22	CNTY	41	MONROE COUNTY
0.00214190	\$73.63	MUNI	41026	TOWN OF LITTLE FALLS
0.01327180	\$456.22	REG	273428	SCH D OF MELROSE-MINDORO
0.00151830	\$52.19	VTAE	000200	WESTERN WISCONSIN VTAE DISTRICT

Parcel Total: \$827.26



State of Wisconsin / Department of Natural Resources

Tony Evers , Governor

Adam N Payne , Secretary

5/22/2023

Chapter 70.114 - Aids Payment Worksheet For Tax Year 2022(Payment Year 2023) - Payment Due January 31, 2023

4058 of 7056

LEGAL DESCRIPTION: T19 R05-W S34 NWSW	PARCEL NO: 20519-34-3200000	CONTROL NO: 77196
---------------------------------------	-----------------------------	-------------------

40	\$49,266.49	0.69773515	\$34,374.96	
----	-------------	------------	-------------	--

0	\$0.00	STAT	999999	STATE OF WISCONSIN
0.00713360	\$245.22	CNTY	41	MONROE COUNTY
0.00214190	\$73.63	MUNI	41026	TOWN OF LITTLE FALLS
0.01327180	\$456.22	REG	273428	SCH D OF MELROSE-MINDORO
0.00151830	\$52.19	VTAE	000200	WESTERN WISCONSIN VTAE DISTRICT

Parcel Total:	\$827.26
---------------	----------

LEGAL DESCRIPTION: T19 R05-W S34 SWSW	PARCEL NO: 20519-34-3300000	CONTROL NO: 77197
---------------------------------------	-----------------------------	-------------------

40	\$49,266.49	0.69773515	\$34,374.96	
----	-------------	------------	-------------	--

0	\$0.00	STAT	999999	STATE OF WISCONSIN
0.00713360	\$245.22	CNTY	41	MONROE COUNTY
0.00214190	\$73.63	MUNI	41026	TOWN OF LITTLE FALLS
0.01327180	\$456.22	REG	273428	SCH D OF MELROSE-MINDORO
0.00151830	\$52.19	VTAE	000200	WESTERN WISCONSIN VTAE DISTRICT

Parcel Total:	\$827.26
---------------	----------

LEGAL DESCRIPTION: T19 R05-W S34 NENW	PARCEL NO: 20519-34-2100000	CONTROL NO: 77198
---------------------------------------	-----------------------------	-------------------

40	\$86,083.92	0.69773515	\$60,063.78	
----	-------------	------------	-------------	--

0	\$0.00	STAT	999999	STATE OF WISCONSIN
0.00713360	\$428.47	CNTY	41	MONROE COUNTY
0.00214190	\$128.65	MUNI	41026	TOWN OF LITTLE FALLS
0.01327180	\$797.16	REG	273428	SCH D OF MELROSE-MINDORO
0.00151830	\$91.19	VTAE	000200	WESTERN WISCONSIN VTAE DISTRICT

Parcel Total:	\$1,445.47
---------------	------------



State of Wisconsin / Department of Natural Resources

Tony Evers , Governor

Adam N Payne , Secretary

5/22/2023

Chapter 70.114 - Aids Payment Worksheet For Tax Year 2022(Payment Year 2023) - Payment Due January 31, 2023

4059 of 7056

LEGAL DESCRIPTION: T19 R05-W S34 NWNW				PARCEL NO: 20519-34-2200000				CONTROL NO: 77199			
40	\$67,410.33	0.69773515	\$47,034.56	0	\$0.00	STAT	999999	STATE OF WISCONSIN			
				0.00713360	\$335.53	CNTY	41	MONROE COUNTY			
				0.00214190	\$100.74	MUNI	41026	TOWN OF LITTLE FALLS			
				0.01327180	\$624.24	REG	273428	SCH D OF MELROSE-MINDORO			
				0.00151830	\$71.41	VTAE	000200	WESTERN WISCONSIN VTAE DISTRICT			
Parcel Total:				\$1,131.92							

LEGAL DESCRIPTION: T19 R05-W S34 SWNW				PARCEL NO: 20519-34-2300000				CONTROL NO: 77200			
40	\$59,066.81	0.69773515	\$41,212.99	0	\$0.00	STAT	999999	STATE OF WISCONSIN			
				0.00713360	\$294.00	CNTY	41	MONROE COUNTY			
				0.00214190	\$88.27	MUNI	41026	TOWN OF LITTLE FALLS			
				0.01327180	\$546.97	REG	273428	SCH D OF MELROSE-MINDORO			
				0.00151830	\$62.57	VTAE	000200	WESTERN WISCONSIN VTAE DISTRICT			
Parcel Total:				\$991.81							

LEGAL DESCRIPTION: T19 R05-W S34 SENW				PARCEL NO: 20519-34-2400000				CONTROL NO: 77201			
40	\$63,569.66	0.69773515	\$44,354.79	0	\$0.00	STAT	999999	STATE OF WISCONSIN			
				0.00713360	\$316.41	CNTY	41	MONROE COUNTY			
				0.00214190	\$95.00	MUNI	41026	TOWN OF LITTLE FALLS			
				0.01327180	\$588.67	REG	273428	SCH D OF MELROSE-MINDORO			
				0.00151830	\$67.34	VTAE	000200	WESTERN WISCONSIN VTAE DISTRICT			
Parcel Total:				\$1,067.42							



State of Wisconsin / Department of Natural Resources

Tony Evers , Governor

Adam N Payne , Secretary

5/22/2023

Chapter 70.114 - Aids Payment Worksheet For Tax Year 2022(Payment Year 2023) - Payment Due January 31, 2023

4060 of 7056

LEGAL DESCRIPTION: T19 R05-W S34 NESW	PARCEL NO: 20519-34-3100000	CONTROL NO: 77202
---------------------------------------	-----------------------------	-------------------

40	\$52,709.85	0.69773515	\$36,777.51
----	-------------	------------	-------------

0	\$0.00	STAT	999999	STATE OF WISCONSIN
0.00713360	\$262.36	CNTY	41	MONROE COUNTY
0.00214190	\$78.77	MUNI	41026	TOWN OF LITTLE FALLS
0.01327180	\$488.11	REG	273428	SCH D OF MELROSE-MINDORO
0.00151830	\$55.84	VTAE	000200	WESTERN WISCONSIN VTAE DISTRICT

Parcel Total:	\$885.08
---------------	----------

LEGAL DESCRIPTION: T19 R05-W S34 SESW	PARCEL NO: 20519-34-3400000	CONTROL NO: 77203
---------------------------------------	-----------------------------	-------------------

40	\$56,682.95	0.69773515	\$39,549.69
----	-------------	------------	-------------

0	\$0.00	STAT	999999	STATE OF WISCONSIN
0.00713360	\$282.13	CNTY	41	MONROE COUNTY
0.00214190	\$84.71	MUNI	41026	TOWN OF LITTLE FALLS
0.01327180	\$524.90	REG	273428	SCH D OF MELROSE-MINDORO
0.00151830	\$60.05	VTAE	000200	WESTERN WISCONSIN VTAE DISTRICT

Parcel Total:	\$951.79
---------------	----------

File Number Total:	\$15,593.35
--------------------	-------------



State of Wisconsin / Department of Natural Resources

Tony Evers , Governor

Adam N Payne , Secretary

5/22/2023

Chapter 70.114 - Aids Payment Worksheet For Tax Year 2022(Payment Year 2023) - Payment Due January 31, 2023

4061 of 7056

FILE NO: FI 2494 *	DATE OF PURCHASE: 09/04/1996	GRANTOR: TIMOTHY WEST ET AL
LEGAL DESCRIPTION: T19 R04-W S28 PT OF SESE	PARCEL NO: 20419-28-4440000	CONTROL NO: 77238
0.63	\$1,324.37	0.69773515 \$924.06
	0	\$0.00 STAT 999999 STATE OF WISCONSIN
	0.00713360	\$6.59 CNTY 41 MONROE COUNTY
	0.00214190	\$1.98 MUNI 41026 TOWN OF LITTLE FALLS
	0.00995920	\$9.20 REG 415460 SCH D OF SPARTA AREA
	0.00151830	\$1.40 VTAE 000200 WESTERN WISCONSIN VTAE DISTRICT
Parcel Total:		\$19.17

File Number Total:	\$19.17
--------------------	---------

FILE NO: FI 2609 *	DATE OF PURCHASE: 02/12/1999	GRANTOR: NANCY MOLSTAD
LEGAL DESCRIPTION: T19 R04-W S20 PT OF NESE	PARCEL NO: 20419-20-4100000	CONTROL NO: 81142
20	\$44,962.15	0.69773515 \$31,371.67
	0	\$0.00 STAT 999999 STATE OF WISCONSIN
	0.00713360	\$223.79 CNTY 41 MONROE COUNTY
	0.00214190	\$67.19 MUNI 41026 TOWN OF LITTLE FALLS
	0.00995920	\$312.44 REG 415460 SCH D OF SPARTA AREA
	0.00151830	\$47.63 VTAE 000200 WESTERN WISCONSIN VTAE DISTRICT
Parcel Total:		\$651.05

File Number Total:	\$651.05
--------------------	----------



State of Wisconsin / Department of Natural Resources

Tony Evers , Governor

Adam N Payne , Secretary

5/22/2023

Chapter 70.114 - Aids Payment Worksheet For Tax Year 2022(Payment Year 2023) - Payment Due January 31, 2023

4062 of 7056

FILE NO: FI 2811 *				DATE OF PURCHASE: 02/25/2005				GRANTOR: DOUGLAS LIEBELT			
LEGAL DESCRIPTION: T18 R04-W S04 PT OF SENW				PARCEL NO: 026-00817-1000				CONTROL NO: 93335			
1.83	\$16,098.01	0.69773515	\$11,232.15								
				0	\$0.00	STAT	999999	STATE OF WISCONSIN			
				0.00713360	\$80.13	CNTY	41	MONROE COUNTY			
				0.00214190	\$24.06	MUNI	41026	TOWN OF LITTLE FALLS			
				0.00995920	\$111.86	REG	415460	SCH D OF SPARTA AREA			
				0.00151830	\$17.05	VTAE	000200	WESTERN WISCONSIN VTAE DISTRICT			
Parcel Total:					\$233.10						

LEGAL DESCRIPTION: T18 R04-W S04 PT OF NESW				PARCEL NO: 026-00818-1400				CONTROL NO: 93336			
11.75	\$16,652.15	0.69773515	\$11,618.79								
				0	\$0.00	STAT	999999	STATE OF WISCONSIN			
				0.00713360	\$82.88	CNTY	41	MONROE COUNTY			
				0.00214190	\$24.89	MUNI	41026	TOWN OF LITTLE FALLS			
				0.00995920	\$115.71	REG	415460	SCH D OF SPARTA AREA			
				0.00151830	\$17.64	VTAE	000200	WESTERN WISCONSIN VTAE DISTRICT			
Parcel Total:					\$241.12						



State of Wisconsin / Department of Natural Resources

Tony Evers , Governor

Adam N Payne , Secretary

5/22/2023

Chapter 70.114 - Aids Payment Worksheet For Tax Year 2022(Payment Year 2023) - Payment Due January 31, 2023

4063 of 7056

LEGAL DESCRIPTION: T18 R04-W S04 PT OF NWSW	PARCEL NO: 026-00822-0000	CONTROL NO: 93337
---	---------------------------	-------------------

5.65	\$49,956.44	0.69773515	\$34,856.37
------	-------------	------------	-------------

0	\$0.00	STAT	999999	STATE OF WISCONSIN
0.00713360	\$248.65	CNTY	41	MONROE COUNTY
0.00214190	\$74.66	MUNI	41026	TOWN OF LITTLE FALLS
0.00995920	\$347.14	REG	415460	SCH D OF SPARTA AREA
0.00151830	\$52.92	VTAE	000200	WESTERN WISCONSIN VTAE DISTRICT

Parcel Total:	\$723.37
---------------	----------

File Number Total:	\$1,197.59
--------------------	------------

FILE NO: FM 10304 *	DATE OF PURCHASE: 12/04/2015	GRANTOR: Oscar S Liebelt
---------------------	------------------------------	--------------------------

LEGAL DESCRIPTION: T18 R04-W S04 PT OF NESW	PARCEL NO: 026-00818-1400	CONTROL NO: 130977
---	---------------------------	--------------------

0.53	\$229.61	0.69773515	\$160.21
------	----------	------------	----------

0	\$0.00	STAT	999999	STATE OF WISCONSIN
0.00713360	\$1.14	CNTY	41	MONROE COUNTY
0.00214190	\$0.34	MUNI	41026	TOWN OF LITTLE FALLS
0.00995920	\$1.60	REG	415460	SCH D OF SPARTA AREA
0.00151830	\$0.24	VTAE	000200	WESTERN WISCONSIN VTAE DISTRICT

Parcel Total:	\$3.32
---------------	--------

File Number Total:	\$3.32
--------------------	--------

Municipality Total:	\$17,464.48
---------------------	-------------



State of Wisconsin / Department of Natural Resources

Tony Evers , Governor

Adam N Payne , Secretary

5/22/2023

Chapter 70.114 - Aids Payment Worksheet For Tax Year 2022(Payment Year 2023) - Payment Due January 31, 2023

4064 of 7056

DETAIL FOR TOWN OF OAKDALE, MONROE COUNTY

Acres	Est. Adjust. Purch. Price	Level of Assessment	Adjusted Local Value	Net Gen. Tax Rate	Calc. Aid Pay Amount	Taxing Jurisdiction Type	Code	Description
FILE NO: P 1822 *			DATE OF PURCHASE: 11/25/2003			GRANTOR: SCOTT A TRAINOR		
LEGAL DESCRIPTION: T17 R01-E S14 PT LT1-CSM-V11/P236					PARCEL NO: 030-00426-0000, -2000, -2200, -2400			CONTROL NO: 89829
31.79	\$276,316.95	0.75637364	\$208,998.86					
				0	\$0.00	STAT	999999	STATE OF WISCONSIN
				0.00655170	\$1,369.30	CNTY	41	MONROE COUNTY
				0.00224510	\$469.21	MUNI	41030	TOWN OF OAKDALE
				0.00736880	\$1,540.07	REG	415747	SCH D OF TOMAH AREA
				0.00139450	\$291.45	VTAE	000200	WESTERN WISCONSIN VTAE DISTRICT
Parcel Total:					\$3,670.03			

LEGAL DESCRIPTION: T17 R01-E S14 PT LT1-CSM-V11/P236					PARCEL NO: 030-00428-0000			CONTROL NO: 89830
26.52	\$91,990.87	0.75637364	\$69,579.47					
				0	\$0.00	STAT	999999	STATE OF WISCONSIN
				0.00655170	\$455.86	CNTY	41	MONROE COUNTY
				0.00224510	\$156.21	MUNI	41030	TOWN OF OAKDALE
				0.00736880	\$512.72	REG	415747	SCH D OF TOMAH AREA
				0.00139450	\$97.03	VTAE	000200	WESTERN WISCONSIN VTAE DISTRICT
Parcel Total:					\$1,221.82			



State of Wisconsin / Department of Natural Resources

Tony Evers , Governor

Adam N Payne , Secretary

5/22/2023

Chapter 70.114 - Aids Payment Worksheet For Tax Year 2022(Payment Year 2023) - Payment Due January 31, 2023

4065 of 7056

LEGAL DESCRIPTION: T17 R01-E S14 PT LT1-CSM-V11/P236				PARCEL NO: 030-00424-0000				CONTROL NO: 89831	
5.99	\$34,752.38	0.75637364	\$26,285.78						
				0	\$0.00	STAT	999999	STATE OF WISCONSIN	
				0.00655170	\$172.22	CNTY	41	MONROE COUNTY	
				0.00224510	\$59.01	MUNI	41030	TOWN OF OAKDALE	
				0.00736880	\$193.69	REG	415747	SCH D OF TOMAH AREA	
				0.00139450	\$36.66	VTAE	000200	WESTERN WISCONSIN VTAE DISTRICT	
Parcel Total:					\$461.58				

LEGAL DESCRIPTION: T17 R01-E S14 PT LT1-CSM-V11/P236				PARCEL NO: 030-00443-0000				CONTROL NO: 89832	
14.1	\$47,793.44	0.75637364	\$36,149.70						
				0	\$0.00	STAT	999999	STATE OF WISCONSIN	
				0.00655170	\$236.84	CNTY	41	MONROE COUNTY	
				0.00224510	\$81.16	MUNI	41030	TOWN OF OAKDALE	
				0.00736880	\$266.38	REG	415747	SCH D OF TOMAH AREA	
				0.00139450	\$50.41	VTAE	000200	WESTERN WISCONSIN VTAE DISTRICT	
Parcel Total:					\$634.79				

LEGAL DESCRIPTION: T17 R01-E S14 PT OF NWSE				PARCEL NO: 095277				CONTROL NO: 95277	
0.1	\$263.41	0.75637364	\$199.24						
				0	\$0.00	STAT	999999	STATE OF WISCONSIN	
				0.00655170	\$1.31	CNTY	41	MONROE COUNTY	
				0.00224510	\$0.45	MUNI	41030	TOWN OF OAKDALE	
				0.00736880	\$1.47	REG	415747	SCH D OF TOMAH AREA	
				0.00139450	\$0.28	VTAE	000200	WESTERN WISCONSIN VTAE DISTRICT	
Parcel Total:					\$3.51				



State of Wisconsin / Department of Natural Resources

Tony Evers , Governor

Adam N Payne , Secretary

5/22/2023

Chapter 70.114 - Aids Payment Worksheet For Tax Year 2022(Payment Year 2023) - Payment Due January 31, 2023

4066 of 7056

File Number Total: \$5,991.73

FILE NO: P 1887 * DATE OF PURCHASE: 02/09/2006 GRANTOR: WISCONSIN DEPT. OF TRANSPORT

LEGAL DESCRIPTION: T17 R01-E S12 NESW PARCEL NO: 030-00372-0000 CONTROL NO: 96948

40 \$120,722.52 0.75637364 \$91,311.33

0 \$0.00 STAT 999999 STATE OF WISCONSIN

0.00655170 \$598.24 CNTY 41 MONROE COUNTY

0.00224510 \$205.00 MUNI 41030 TOWN OF OAKDALE

0.00736880 \$672.85 REG 415747 SCH D OF TOMAH AREA

0.00139450 \$127.33 VTAE 000200 WESTERN WISCONSIN VTAE DISTRICT

Parcel Total: \$1,603.42

LEGAL DESCRIPTION: T17 R01-E S12 N1/2 OF SESW PARCEL NO: 030-00373-0000 CONTROL NO: 96949

20 \$60,361.26 0.75637364 \$45,655.67

0 \$0.00 STAT 999999 STATE OF WISCONSIN

0.00655170 \$299.12 CNTY 41 MONROE COUNTY

0.00224510 \$102.50 MUNI 41030 TOWN OF OAKDALE

0.00736880 \$336.43 REG 415747 SCH D OF TOMAH AREA

0.00139450 \$63.67 VTAE 000200 WESTERN WISCONSIN VTAE DISTRICT

Parcel Total: \$801.72

File Number Total: \$2,405.14

Municipality Total: \$8,396.87



State of Wisconsin / Department of Natural Resources

Tony Evers , Governor

Adam N Payne , Secretary

5/22/2023

Chapter 70.114 - Aids Payment Worksheet For Tax Year 2022(Payment Year 2023) - Payment Due January 31, 2023

4067 of 7056

DETAIL FOR TOWN OF PORTLAND, MONROE COUNTY

Acres	Est. Adjust. Purch. Price	Level of Assessment	Adjusted Local Value	Net Gen. Tax Rate	Calc. Aid Pay Amount	----- Taxing Jurisdiction ----- Type	Code	Description
FILE NO: FI 2726 *			DATE OF PURCHASE: 11/12/2002			GRANTOR: MICHAEL ERICKSON		
LEGAL DESCRIPTION: T15 R04-W S28 PT OF SWSW				PARCEL NO: 032/032-00663-2000		CONTROL NO: 87443		
25	\$73,379.76	0.92209440	\$67,663.07					
				0	\$0.00	STAT	999999	STATE OF WISCONSIN
				0.00551410	\$373.10	CNTY	41	MONROE COUNTY
				0.00463870	\$313.87	MUNI	41032	TOWN OF PORTLAND
				0.00740550	\$501.08	REG	410980	SCH D OF CASHTON
				0.00117360	\$79.41	VTAE	000200	WESTERN WISCONSIN VTAE DISTRICT
Parcel Total:					\$1,267.46			

LEGAL DESCRIPTION: T15 R04-W S28 PT OF SESW				PARCEL NO: 032/032-00664-2000		CONTROL NO: 87444		
13.27	\$31,541.26	0.92209440	\$29,084.02					
				0	\$0.00	STAT	999999	STATE OF WISCONSIN
				0.00551410	\$160.37	CNTY	41	MONROE COUNTY
				0.00463870	\$134.91	MUNI	41032	TOWN OF PORTLAND
				0.00740550	\$215.38	REG	410980	SCH D OF CASHTON
				0.00117360	\$34.13	VTAE	000200	WESTERN WISCONSIN VTAE DISTRICT
Parcel Total:					\$544.79			



State of Wisconsin / Department of Natural Resources

Tony Evers , Governor

Adam N Payne , Secretary

5/22/2023

Chapter 70.114 - Aids Payment Worksheet For Tax Year 2022(Payment Year 2023) - Payment Due January 31, 2023

4068 of 7056

LEGAL DESCRIPTION: T15 R04-W S32 PT OF NENE	PARCEL NO: 032/032-00737-2000	CONTROL NO: 87445
---	-------------------------------	-------------------

5.22	\$12,118.01	0.92209440	\$11,173.95
------	-------------	------------	-------------

0	\$0.00	STAT	999999	STATE OF WISCONSIN
0.00551410	\$61.61	CNTY	41	MONROE COUNTY
0.00463870	\$51.83	MUNI	41032	TOWN OF PORTLAND
0.00740550	\$82.75	REG	410980	SCH D OF CASHTON
0.00117360	\$13.11	VTAE	000200	WESTERN WISCONSIN VTAE DISTRICT

Parcel Total:	\$209.30
---------------	----------

LEGAL DESCRIPTION: T15 R04-W S33 PT OF NWNW	PARCEL NO: 032/032-00769-2000	CONTROL NO: 87446
---	-------------------------------	-------------------

20.28	\$46,455.21	0.92209440	\$42,836.09
-------	-------------	------------	-------------

0	\$0.00	STAT	999999	STATE OF WISCONSIN
0.00551410	\$236.20	CNTY	41	MONROE COUNTY
0.00463870	\$198.70	MUNI	41032	TOWN OF PORTLAND
0.00740550	\$317.22	REG	410980	SCH D OF CASHTON
0.00117360	\$50.27	VTAE	000200	WESTERN WISCONSIN VTAE DISTRICT

Parcel Total:	\$802.39
---------------	----------

File Number Total:	\$2,823.94
--------------------	------------



State of Wisconsin / Department of Natural Resources

Tony Evers , Governor

Adam N Payne , Secretary

5/22/2023

Chapter 70.114 - Aids Payment Worksheet For Tax Year 2022(Payment Year 2023) - Payment Due January 31, 2023

4069 of 7056

FILE NO: NA 20027 *				DATE OF PURCHASE: 10/16/2009				GRANTOR: Barbara A Hart			
LEGAL DESCRIPTION: T15 R04-W S32 SENE				PARCEL NO: 032-00742-0000				CONTROL NO: 110681			
40	\$199,844.20	0.92209440	\$184,275.21								
				0	\$0.00	STAT	999999	STATE OF WISCONSIN			
				0.00551410	\$1,016.12	CNTY	41	MONROE COUNTY			
				0.00463870	\$854.80	MUNI	41032	TOWN OF PORTLAND			
				0.01066390	\$1,965.10	REG	626321	SCH D OF WESTBY AREA			
				0.00117360	\$216.27	VTAE	000200	WESTERN WISCONSIN VTAE DISTRICT			
Parcel Total:					\$4,052.29						

LEGAL DESCRIPTION: T15 R04-W S32 PT OF NENE				PARCEL NO: 032-00738-0000				CONTROL NO: 110682			
19.95	\$99,672.29	0.92209440	\$91,907.26								
				0	\$0.00	STAT	999999	STATE OF WISCONSIN			
				0.00551410	\$506.79	CNTY	41	MONROE COUNTY			
				0.00463870	\$426.33	MUNI	41032	TOWN OF PORTLAND			
				0.01066390	\$980.09	REG	626321	SCH D OF WESTBY AREA			
				0.00117360	\$107.86	VTAE	000200	WESTERN WISCONSIN VTAE DISTRICT			
Parcel Total:					\$2,021.07						



State of Wisconsin / Department of Natural Resources

Tony Evers , Governor

Adam N Payne , Secretary

5/22/2023

Chapter 70.114 - Aids Payment Worksheet For Tax Year 2022(Payment Year 2023) - Payment Due January 31, 2023

4070 of 7056

LEGAL DESCRIPTION: T15 R04-W S33 SWNW	PARCEL NO: 032-00770-0000	CONTROL NO: 110683
---------------------------------------	---------------------------	--------------------

40	\$199,844.20	0.92209440	\$184,275.21	
----	--------------	------------	--------------	--

	0	\$0.00	STAT	999999	STATE OF WISCONSIN
	0.00551410	\$1,016.12	CNTY	41	MONROE COUNTY
	0.00463870	\$854.80	MUNI	41032	TOWN OF PORTLAND
	0.01066390	\$1,965.10	REG	626321	SCH D OF WESTBY AREA
	0.00117360	\$216.27	VTAE	000200	WESTERN WISCONSIN VTAE DISTRICT

Parcel Total:	\$4,052.29
---------------	------------

File Number Total:	\$10,125.65
--------------------	-------------

FILE NO: NA 20084 *	DATE OF PURCHASE: 08/03/2012	GRANTOR: Timothy S. & Pamela A. Klug
---------------------	------------------------------	--------------------------------------

LEGAL DESCRIPTION: T15 R04-W S33 PT OF NENW	PARCEL NO: 032-00768-2200	CONTROL NO: 124808
---	---------------------------	--------------------

13.66	\$37,680.62	0.92209440	\$34,745.09	
-------	-------------	------------	-------------	--

	0	\$0.00	STAT	999999	STATE OF WISCONSIN
	0.00551410	\$191.59	CNTY	41	MONROE COUNTY
	0.00463870	\$161.17	MUNI	41032	TOWN OF PORTLAND
	0.00740550	\$257.30	REG	410980	SCH D OF CASHTON
	0.00117360	\$40.78	VTAE	000200	WESTERN WISCONSIN VTAE DISTRICT

Parcel Total:	\$650.84
---------------	----------

File Number Total:	\$650.84
--------------------	----------

Municipality Total:	\$13,600.43
---------------------	-------------



State of Wisconsin / Department of Natural Resources

Tony Evers , Governor

Adam N Payne , Secretary

5/22/2023

Chapter 70.114 - Aids Payment Worksheet For Tax Year 2022(Payment Year 2023) - Payment Due January 31, 2023

4071 of 7056

DETAIL FOR TOWN OF SPARTA, MONROE COUNTY

Acres	Est. Adjust. Purch. Price	Level of Assessment	Adjusted Local Value	Net Gen. Tax Rate	Calc. Aid Pay Amount	----- Taxing Jurisdiction ----- Type	Code	Description
FILE NO: FI 2523 *			DATE OF PURCHASE: 02/10/1997			GRANTOR: CHARLES G PALMER		
LEGAL DESCRIPTION: T17 R04-W S34 PT OF NWNW				PARCEL NO: 20417-34-2200000		CONTROL NO: 77849		
8	\$19,374.47	0.86906770	\$16,837.73					
				0	\$0.00	STAT	999999	STATE OF WISCONSIN
				0.00573680	\$96.59	CNTY	41	MONROE COUNTY
				0.00152160	\$25.62	MUNI	41040	TOWN OF SPARTA
				0.00800910	\$134.85	REG	415460	SCH D OF SPARTA AREA
				0.001221	\$20.56	VTAE	000200	WESTERN WISCONSIN VTAE DISTRICT
Parcel Total:					\$277.62			

LEGAL DESCRIPTION: T17 R04-W S34 PT OF NENW				PARCEL NO: 20417-34-2100000		CONTROL NO: 77850		
2.45	\$6,997.04	0.86906770	\$6,080.90					
				0	\$0.00	STAT	999999	STATE OF WISCONSIN
				0.00573680	\$34.88	CNTY	41	MONROE COUNTY
				0.00152160	\$9.25	MUNI	41040	TOWN OF SPARTA
				0.00800910	\$48.70	REG	415460	SCH D OF SPARTA AREA
				0.001221	\$7.42	VTAE	000200	WESTERN WISCONSIN VTAE DISTRICT
Parcel Total:					\$100.25			



State of Wisconsin / Department of Natural Resources

Tony Evers , Governor

Adam N Payne , Secretary

5/22/2023

Chapter 70.114 - Aids Payment Worksheet For Tax Year 2022(Payment Year 2023) - Payment Due January 31, 2023

4072 of 7056

LEGAL DESCRIPTION: T17 R04-W S34 PT OF SENW PARCEL NO: 20417-34-2400000 CONTROL NO: 77851

13.36 \$27,786.07 0.86906770 \$24,147.98

0 \$0.00 STAT 999999 STATE OF WISCONSIN

0.00573680 \$138.53 CNTY 41 MONROE COUNTY

0.00152160 \$36.74 MUNI 41040 TOWN OF SPARTA

0.00800910 \$193.40 REG 415460 SCH D OF SPARTA AREA

0.001221 \$29.48 VTAE 000200 WESTERN WISCONSIN VTAE DISTRICT

Parcel Total: \$398.15

LEGAL DESCRIPTION: T17 R04-W S34 PT OF SWNW PARCEL NO: 20417-34-2330000 CONTROL NO: 77852

1.64 \$2,172.37 0.86906770 \$1,887.93

0 \$0.00 STAT 999999 STATE OF WISCONSIN

0.00573680 \$10.83 CNTY 41 MONROE COUNTY

0.00152160 \$2.87 MUNI 41040 TOWN OF SPARTA

0.00800910 \$15.12 REG 415460 SCH D OF SPARTA AREA

0.001221 \$2.31 VTAE 000200 WESTERN WISCONSIN VTAE DISTRICT

Parcel Total: \$31.13

File Number Total: \$807.15



State of Wisconsin / Department of Natural Resources

Tony Evers , Governor

Adam N Payne , Secretary

5/22/2023

Chapter 70.114 - Aids Payment Worksheet For Tax Year 2022(Payment Year 2023) - Payment Due January 31, 2023

4073 of 7056

FILE NO: P 1820 *				DATE OF PURCHASE: 08/26/2004				GRANTOR: NORTHERN STATES POWER			
LEGAL DESCRIPTION: T17 R04-W S24 PT OF SESE				PARCEL NO: 20417-24-4400000				CONTROL NO: 92373			
3.46	\$21,440.88	0.86906770	\$18,633.58								
				0	\$0.00	STAT	999999	STATE OF WISCONSIN			
				0.00573680	\$106.90	CNTY	41	MONROE COUNTY			
				0.00152160	\$28.35	MUNI	41040	TOWN OF SPARTA			
				0.00800910	\$149.24	REG	415460	SCH D OF SPARTA AREA			
				0.001221	\$22.75	VTAE	000200	WESTERN WISCONSIN VTAE DISTRICT			
Parcel Total:					\$307.24						

LEGAL DESCRIPTION: T17 R04-W S24 PT OF SESE				PARCEL NO: 20417-24-4415000				CONTROL NO: 92374			
0.09	\$557.07	0.86906770	\$484.13								
				0	\$0.00	STAT	999999	STATE OF WISCONSIN			
				0.00573680	\$2.78	CNTY	41	MONROE COUNTY			
				0.00152160	\$0.74	MUNI	41040	TOWN OF SPARTA			
				0.00800910	\$3.88	REG	415460	SCH D OF SPARTA AREA			
				0.001221	\$0.59	VTAE	000200	WESTERN WISCONSIN VTAE DISTRICT			
Parcel Total:					\$7.99						

File Number Total:					\$315.23						
--------------------	--	--	--	--	----------	--	--	--	--	--	--

Municipality Total:					\$1,122.38						
---------------------	--	--	--	--	------------	--	--	--	--	--	--



State of Wisconsin / Department of Natural Resources

Tony Evers , Governor

Adam N Payne , Secretary

5/22/2023

Chapter 70.114 - Aids Payment Worksheet For Tax Year 2022(Payment Year 2023) - Payment Due January 31, 2023

4074 of 7056

DETAIL FOR TOWN OF WELLS, MONROE COUNTY

Acres	Est. Adjust. Purch. Price	Level of Assessment	Adjusted Local Value	Net Gen. Tax Rate	Calc. Aid Pay Amount	Type	Code	Taxing Jurisdiction Description
FILE NO: FI 2434 *			DATE OF PURCHASE: 08/08/1995			GRANTOR: DONALD E ZIEGLER		
LEGAL DESCRIPTION: T16 R03-W S10 SWNW			PARCEL NO: 20316-10-2300000			CONTROL NO: 75370		
40	\$27,245.82	0.86793903	\$23,647.71					
				0	\$0.00	STAT	999999	STATE OF WISCONSIN
				0.00583410	\$137.96	CNTY	41	MONROE COUNTY
				0.00300170	\$70.98	MUNI	41046	TOWN OF WELLS
				0.00814480	\$192.61	REG	415460	SCH D OF SPARTA AREA
				0.00124170	\$29.36	VTAE	000200	WESTERN WISCONSIN VTAE DISTRICT
Parcel Total:					\$430.91			

File Number Total: \$430.91

FILE NO: FI 2782 *			DATE OF PURCHASE: 02/09/2004			GRANTOR: DALE HEILMAN		
LEGAL DESCRIPTION: T16 R03-W S30 PT OF NWNE			PARCEL NO: 046-00636-0000			CONTROL NO: 91444		
16.49	\$20,597.74	0.86793903	\$17,877.58					
				0	\$0.00	STAT	999999	STATE OF WISCONSIN
				0.00583410	\$104.30	CNTY	41	MONROE COUNTY
				0.00300170	\$53.66	MUNI	41046	TOWN OF WELLS
				0.00783510	\$140.07	REG	410980	SCH D OF CASHTON
				0.00124170	\$22.20	VTAE	000200	WESTERN WISCONSIN VTAE DISTRICT
Parcel Total:					\$320.23			



State of Wisconsin / Department of Natural Resources

Tony Evers , Governor

Adam N Payne , Secretary

5/22/2023

Chapter 70.114 - Aids Payment Worksheet For Tax Year 2022(Payment Year 2023) - Payment Due January 31, 2023

4075 of 7056

LEGAL DESCRIPTION: T16 R03-W S30 PT OF NENE				PARCEL NO: 046-00634-0000			CONTROL NO: 91445		
1.75	\$2,335.97	0.86793903	\$2,027.48						
				0	\$0.00	STAT	999999	STATE OF WISCONSIN	
				0.00583410	\$11.83	CNTY	41	MONROE COUNTY	
				0.00300170	\$6.09	MUNI	41046	TOWN OF WELLS	
				0.00783510	\$15.89	REG	410980	SCH D OF CASHTON	
				0.00124170	\$2.52	VTAE	000200	WESTERN WISCONSIN VTAE DISTRICT	
Parcel Total:					\$36.33				

LEGAL DESCRIPTION: T16 R03-W S30 PT OF SENE				PARCEL NO: 046-00641-0000			CONTROL NO: 91446		
4.01	\$2,050.63	0.86793903	\$1,779.82						
				0	\$0.00	STAT	999999	STATE OF WISCONSIN	
				0.00583410	\$10.38	CNTY	41	MONROE COUNTY	
				0.00300170	\$5.34	MUNI	41046	TOWN OF WELLS	
				0.00783510	\$13.95	REG	410980	SCH D OF CASHTON	
				0.00124170	\$2.21	VTAE	000200	WESTERN WISCONSIN VTAE DISTRICT	
Parcel Total:					\$31.88				

LEGAL DESCRIPTION: T16 R03-W S30 PT OF SWNE				PARCEL NO: 095004			CONTROL NO: 95004		
0.85	\$1,694.69	0.86793903	\$1,470.88						
				0	\$0.00	STAT	999999	STATE OF WISCONSIN	
				0.00583410	\$8.58	CNTY	41	MONROE COUNTY	
				0.00300170	\$4.42	MUNI	41046	TOWN OF WELLS	
				0.00783510	\$11.52	REG	410980	SCH D OF CASHTON	
				0.00124170	\$1.83	VTAE	000200	WESTERN WISCONSIN VTAE DISTRICT	
Parcel Total:					\$26.35				



State of Wisconsin / Department of Natural Resources

Tony Evers , Governor

Adam N Payne , Secretary

5/22/2023

Chapter 70.114 - Aids Payment Worksheet For Tax Year 2022(Payment Year 2023) - Payment Due January 31, 2023

4076 of 7056

File Number Total: \$414.79

FILE NO: FI 2849 *

DATE OF PURCHASE: 06/30/2006

GRANTOR: ESTATE OF TIMOTHY A. LINNEHA

LEGAL DESCRIPTION: T16 R03-W S32 SESW

PARCEL NO: 046-00705-0000

CONTROL NO: 96922

40 \$78,706.23 0.86793903 \$68,312.21

0 \$0.00 STAT 999999 STATE OF WISCONSIN

0.00583410 \$398.54 CNTY 41 MONROE COUNTY

0.00300170 \$205.05 MUNI 41046 TOWN OF WELLS

0.00783510 \$535.24 REG 410980 SCH D OF CASHTON

0.00124170 \$84.82 VTAE 000200 WESTERN WISCONSIN VTAE DISTRICT

Parcel Total: \$1,223.65

LEGAL DESCRIPTION: T16 R03-W S32 PT OF SWSW

PARCEL NO: 046-00702-0000

CONTROL NO: 96923

15.35 \$28,774.35 0.86793903 \$24,974.39

0 \$0.00 STAT 999999 STATE OF WISCONSIN

0.00583410 \$145.70 CNTY 41 MONROE COUNTY

0.00300170 \$74.96 MUNI 41046 TOWN OF WELLS

0.00783510 \$195.68 REG 410980 SCH D OF CASHTON

0.00124170 \$31.01 VTAE 000200 WESTERN WISCONSIN VTAE DISTRICT

Parcel Total: \$447.35

File Number Total: \$1,671.00



State of Wisconsin / Department of Natural Resources

Tony Evers , Governor

Adam N Payne , Secretary

5/22/2023

Chapter 70.114 - Aids Payment Worksheet For Tax Year 2022(Payment Year 2023) - Payment Due January 31, 2023

4077 of 7056

FILE NO: FI 2860 *		DATE OF PURCHASE: 11/07/2006			GRANTOR: BETTY L SCHMITZ			
LEGAL DESCRIPTION: T16 R03-W S32 PT OF SENW				PARCEL NO: 046-00696-0000		CONTROL NO: 96924		
14	\$17,395.70	0.86793903	\$15,098.41					
				0	\$0.00	STAT	999999	STATE OF WISCONSIN
				0.00583410	\$88.09	CNTY	41	MONROE COUNTY
				0.00300170	\$45.32	MUNI	41046	TOWN OF WELLS
				0.00783510	\$118.30	REG	410980	SCH D OF CASHTON
				0.00124170	\$18.75	VTAE	000200	WESTERN WISCONSIN VTAE DISTRICT
Parcel Total:					\$270.46			

File Number Total:		\$270.46					
--------------------	--	----------	--	--	--	--	--

FILE NO: P 1516 *		DATE OF PURCHASE: 12/06/1994			GRANTOR: WIS DEPT OF TRANSPORTATION			
LEGAL DESCRIPTION: T16 R03-W S13 PT OF SENW				PARCEL NO: 20316-13-2480000		CONTROL NO: 74183		
1.92	\$1,136.29	0.86793903	\$986.23					
				0	\$0.00	STAT	999999	STATE OF WISCONSIN
				0.00583410	\$5.75	CNTY	41	MONROE COUNTY
				0.00300170	\$2.96	MUNI	41046	TOWN OF WELLS
				0.00814480	\$8.03	REG	415460	SCH D OF SPARTA AREA
				0.00124170	\$1.22	VTAE	000200	WESTERN WISCONSIN VTAE DISTRICT
Parcel Total:					\$17.96			



State of Wisconsin / Department of Natural Resources

Tony Evers , Governor

Adam N Payne , Secretary

5/22/2023

Chapter 70.114 - Aids Payment Worksheet For Tax Year 2022(Payment Year 2023) - Payment Due January 31, 2023

4078 of 7056

LEGAL DESCRIPTION: T16 R03-W S13 PT OF NESW PARCEL NO: 20316-13-3140000 CONTROL NO: 74184

0.66 \$395.23 0.86793903 \$343.04

0 \$0.00 STAT 999999 STATE OF WISCONSIN

0.00583410 \$2.00 CNTY 41 MONROE COUNTY

0.00300170 \$1.03 MUNI 41046 TOWN OF WELLS

0.00814480 \$2.79 REG 415460 SCH D OF SPARTA AREA

0.00124170 \$0.43 VTAE 000200 WESTERN WISCONSIN VTAE DISTRICT

Parcel Total: \$6.25

File Number Total: \$24.21

Municipality Total: \$2,811.37



State of Wisconsin / Department of Natural Resources

Tony Evers , Governor

Adam N Payne , Secretary

5/22/2023

Chapter 70.114 - Aids Payment Worksheet For Tax Year 2022(Payment Year 2023) - Payment Due January 31, 2023

4079 of 7056

DETAIL FOR CITY OF TOMAH, MONROE COUNTY

Acres	Est. Adjust. Purch. Price	Level of Assessment	Adjusted Local Value	Net Gen. Tax Rate	Calc. Aid Pay Amount	Type	Code	Taxing Jurisdiction Description
FILE NO: O 131 *			DATE OF PURCHASE: 07/11/2006			GRANTOR: CITY OF TOMAH		
LEGAL DESCRIPTION: T17 R01-W S11 LT2-CSM DOC 561607				PARCEL NO: 286-02650-5500		CONTROL NO: 96981		
3.37	\$41,444.53	0.91120841	\$37,764.60					
				0	\$0.00	STAT	999999	STATE OF WISCONSIN
				0.00513580	\$193.95	CNTY	41	MONROE COUNTY
				0.007822	\$295.39	MUNI	41286	CITY OF TOMAH
				0.00614030	\$231.88	REG	415747	SCH D OF TOMAH AREA
				0.001162	\$43.88	VTAE	000200	WESTERN WISCONSIN VTAE DISTRICT
				0.00007160	\$2.71	SEWR	418020	LAKE TOMAH REHABILITATION DISTRICT
Parcel Total:					\$767.81			
File Number Total:					\$767.81			
Municipality Total:					\$767.81			



State of Wisconsin / Department of Natural Resources

Tony Evers , Governor

Adam N Payne , Secretary

5/22/2023

Chapter 70.114 - Aids Payment Worksheet For Tax Year 2022(Payment Year 2023) - Payment Due January 31, 2023

4080 of 7056

DETAIL FOR TOWN OF BAGLEY, OCONTO COUNTY

Acres	Est. Adjust. Purch. Price	Level of Assessment	Adjusted Local Value	Net Gen. Tax Rate	Calc. Aid Pay Amount	Taxing Jurisdiction	Description
FILE NO: W 1015 *			DATE OF PURCHASE: 07/16/1992			GRANTOR: FARMERS & MERCHANTS BANK & T	
LEGAL DESCRIPTION: T30 R18-E S08 SENW				PARCEL NO: 006-06-0800124		CONTROL NO: 70758	
40	\$30,993.70	0.72208762	\$22,380.16	0	\$0.00	STAT 999999	STATE OF WISCONSIN
				0.00534880	\$119.71	CNTY 42	OCONTO COUNTY
				0.00137410	\$30.75	MUNI 42006	TOWN OF BAGLEY
				0.00807510	\$180.72	REG 425670	SCH D OF SURING
				0.00087410	\$19.56	VTAE 001300	NORTHEAST WISCONSIN VTAE DISTRICT
Parcel Total:					\$350.74		

LEGAL DESCRIPTION: T30 R18-E S09 NWNW				PARCEL NO: 006-07-0900622		CONTROL NO: 70759	
40	\$28,173.99	0.72208762	\$20,344.09	0	\$0.00	STAT 999999	STATE OF WISCONSIN
				0.00534880	\$108.82	CNTY 42	OCONTO COUNTY
				0.00137410	\$27.95	MUNI 42006	TOWN OF BAGLEY
				0.00807510	\$164.28	REG 425670	SCH D OF SURING
				0.00087410	\$17.78	VTAE 001300	NORTHEAST WISCONSIN VTAE DISTRICT
Parcel Total:					\$318.83		

File Number Total: \$669.57

Municipality Total: \$669.57



State of Wisconsin / Department of Natural Resources

Tony Evers , Governor

Adam N Payne , Secretary

5/22/2023

Chapter 70.114 - Aids Payment Worksheet For Tax Year 2022(Payment Year 2023) - Payment Due January 31, 2023

4081 of 7056

DETAIL FOR TOWN OF BREED, OCONTO COUNTY

Acres	Est. Adjust. Purch. Price	Level of Assessment	Adjusted Local Value	Net Gen. Tax Rate	Calc. Aid Pay Amount	----- Taxing Jurisdiction ----- Type	Code	Description
FILE NO: FI 2511 *			DATE OF PURCHASE: 08/09/1996			GRANTOR: CHARLES R SPANGENBERG		
LEGAL DESCRIPTION: T30 R17-E S32 PT OF NENW				PARCEL NO: 010-32-3200821C		CONTROL NO: 77182		
0.5	\$28,963.82	0.73187803	\$21,197.98					
				0	\$0.00	STAT	999999	STATE OF WISCONSIN
				0.00517870	\$109.78	CNTY	42	OCONTO COUNTY
				0.00286790	\$60.79	MUNI	42010	TOWN OF BREED
				0.00781830	\$165.73	REG	425670	SCH D OF SURING
				0.00084630	\$17.94	VTAE	001300	NORTHEAST WISCONSIN VTAE DISTRICT
Parcel Total:					\$354.24			

File Number Total: \$354.24

FILE NO: FI 2538 *			DATE OF PURCHASE: 06/19/1997			GRANTOR: MARK FIRGENS		
LEGAL DESCRIPTION: T30 R17-E S33 PT OF SWSW				PARCEL NO: 010-33-3301433B		CONTROL NO: 77952		
33.8	\$215,351.93	0.73187803	\$157,611.35					
				0	\$0.00	STAT	999999	STATE OF WISCONSIN
				0.00517870	\$816.22	CNTY	42	OCONTO COUNTY
				0.00286790	\$452.01	MUNI	42010	TOWN OF BREED
				0.00781830	\$1,232.26	REG	425670	SCH D OF SURING
				0.00084630	\$133.38	VTAE	001300	NORTHEAST WISCONSIN VTAE DISTRICT
Parcel Total:					\$2,633.87			

File Number Total: \$2,633.87



State of Wisconsin / Department of Natural Resources

Tony Evers , Governor

Adam N Payne , Secretary

5/22/2023

Chapter 70.114 - Aids Payment Worksheet For Tax Year 2022(Payment Year 2023) - Payment Due January 31, 2023

4082 of 7056

FILE NO: FI 2577 *	DATE OF PURCHASE: 03/03/1998	GRANTOR: ROGER MOEDE
LEGAL DESCRIPTION: T30 R17-E S19 PT OF SWSE	PARCEL NO: 010-19-1902443A	CONTROL NO: 80457
38.34	\$179,106.35	0.73187803 \$131,084.00
	0	\$0.00 STAT 999999 STATE OF WISCONSIN
	0.00517870	\$678.85 CNTY 42 OCONTO COUNTY
	0.00286790	\$375.93 MUNI 42010 TOWN OF BREED
	0.00781830	\$1,024.86 REG 425670 SCH D OF SURING
	0.00084630	\$110.93 VTAE 001300 NORTHEAST WISCONSIN VTAE DISTRICT
Parcel Total:		\$2,190.57

LEGAL DESCRIPTION: T30 R17-E S19 PT OF NWSE	PARCEL NO: 010-19-1902242A	CONTROL NO: 80458
7.21	\$33,728.39	0.73187803 \$24,685.07
	0	\$0.00 STAT 999999 STATE OF WISCONSIN
	0.00517870	\$127.84 CNTY 42 OCONTO COUNTY
	0.00286790	\$70.79 MUNI 42010 TOWN OF BREED
	0.00781830	\$193.00 REG 425670 SCH D OF SURING
	0.00084630	\$20.89 VTAE 001300 NORTHEAST WISCONSIN VTAE DISTRICT
Parcel Total:		\$412.52

File Number Total:	\$2,603.09
--------------------	------------



State of Wisconsin / Department of Natural Resources

Tony Evers , Governor

Adam N Payne , Secretary

5/22/2023

Chapter 70.114 - Aids Payment Worksheet For Tax Year 2022(Payment Year 2023) - Payment Due January 31, 2023

4083 of 7056

FILE NO: FI 2759 *		DATE OF PURCHASE: 03/20/2003		GRANTOR: HILTON HUNCOSKY	
LEGAL DESCRIPTION: T30 R17-E S32 PT OF NENW		PARCEL NO: 010-323200721A		CONTROL NO: 89190	
4	\$25,255.15	0.73187803	\$18,483.69		
		0	\$0.00	STAT 999999	STATE OF WISCONSIN
		0.00517870	\$95.72	CNTY 42	OCONTO COUNTY
		0.00286790	\$53.01	MUNI 42010	TOWN OF BREED
		0.00781830	\$144.51	REG 425670	SCH D OF SURING
		0.00084630	\$15.64	VTAE 001300	NORTHEAST WISCONSIN VTAE DISTRICT
Parcel Total:			\$308.88		

LEGAL DESCRIPTION: T30 R17-E S30 PT OF NESE		PARCEL NO: 010-303001841		CONTROL NO: 89191	
16	\$47,141.72	0.73187803	\$34,501.99		
		0	\$0.00	STAT 999999	STATE OF WISCONSIN
		0.00517870	\$178.68	CNTY 42	OCONTO COUNTY
		0.00286790	\$98.95	MUNI 42010	TOWN OF BREED
		0.00781830	\$269.75	REG 425670	SCH D OF SURING
		0.00084630	\$29.20	VTAE 001300	NORTHEAST WISCONSIN VTAE DISTRICT
Parcel Total:			\$576.58		

File Number Total:			\$885.46		
--------------------	--	--	----------	--	--



State of Wisconsin / Department of Natural Resources

Tony Evers , Governor

Adam N Payne , Secretary

5/22/2023

Chapter 70.114 - Aids Payment Worksheet For Tax Year 2022(Payment Year 2023) - Payment Due January 31, 2023

4084 of 7056

FILE NO: P 1730 B		DATE OF PURCHASE: 08/09/2000		GRANTOR: WISCONSIN DEPT OF TRANSPORTA	
LEGAL DESCRIPTION: T30 R17-E S05 PT OF NWNW		PARCEL NO: 085043		CONTROL NO: 85043	
1.49	\$2,091.06	0.73187803	\$1,530.40		
		0	\$0.00	STAT 999999	STATE OF WISCONSIN
		0.00517870	\$7.93	CNTY 42	OCONTO COUNTY
		0.00286790	\$4.39	MUNI 42010	TOWN OF BREED
		0.00781830	\$11.97	REG 425670	SCH D OF SURING
		0.00084630	\$1.30	VTAE 001300	NORTHEAST WISCONSIN VTAE DISTRICT
Parcel Total:			\$25.59		

LEGAL DESCRIPTION: T30 R17-E S05 PT OF NENW		PARCEL NO: 085044		CONTROL NO: 85044	
1.61	\$2,256.19	0.73187803	\$1,651.26		
		0	\$0.00	STAT 999999	STATE OF WISCONSIN
		0.00517870	\$8.55	CNTY 42	OCONTO COUNTY
		0.00286790	\$4.74	MUNI 42010	TOWN OF BREED
		0.00781830	\$12.91	REG 425670	SCH D OF SURING
		0.00084630	\$1.40	VTAE 001300	NORTHEAST WISCONSIN VTAE DISTRICT
Parcel Total:			\$27.60		



State of Wisconsin / Department of Natural Resources

Tony Evers , Governor

Adam N Payne , Secretary

5/22/2023

Chapter 70.114 - Aids Payment Worksheet For Tax Year 2022(Payment Year 2023) - Payment Due January 31, 2023

4085 of 7056

LEGAL DESCRIPTION: T30 R17-E S05 PT OF SENW	PARCEL NO: 085045	CONTROL NO: 85045
---	-------------------	-------------------

3.11	\$4,362.38	0.73187803	\$3,192.73	
------	------------	------------	------------	--

0	\$0.00	STAT	999999	STATE OF WISCONSIN
0.00517870	\$16.53	CNTY	42	OCONTO COUNTY
0.00286790	\$9.16	MUNI	42010	TOWN OF BREED
0.00781830	\$24.96	REG	425670	SCH D OF SURING
0.00084630	\$2.70	VTAE	001300	NORTHEAST WISCONSIN VTAE DISTRICT

Parcel Total:	\$53.35
---------------	---------

LEGAL DESCRIPTION: T30 R17-E S05 PT OF NESW	PARCEL NO: 085046	CONTROL NO: 85046
---	-------------------	-------------------

40	\$56,121.34	0.73187803	\$41,073.97	
----	-------------	------------	-------------	--

0	\$0.00	STAT	999999	STATE OF WISCONSIN
0.00517870	\$212.71	CNTY	42	OCONTO COUNTY
0.00286790	\$117.80	MUNI	42010	TOWN OF BREED
0.00781830	\$321.13	REG	425670	SCH D OF SURING
0.00084630	\$34.76	VTAE	001300	NORTHEAST WISCONSIN VTAE DISTRICT

Parcel Total:	\$686.40
---------------	----------

LEGAL DESCRIPTION: T30 R17-E S05 PT OF SESW	PARCEL NO: 085047	CONTROL NO: 85047
---	-------------------	-------------------

3.13	\$4,385.16	0.73187803	\$3,209.40	
------	------------	------------	------------	--

0	\$0.00	STAT	999999	STATE OF WISCONSIN
0.00517870	\$16.62	CNTY	42	OCONTO COUNTY
0.00286790	\$9.20	MUNI	42010	TOWN OF BREED
0.00781830	\$25.09	REG	425670	SCH D OF SURING
0.00084630	\$2.72	VTAE	001300	NORTHEAST WISCONSIN VTAE DISTRICT

Parcel Total:	\$53.63
---------------	---------



State of Wisconsin / Department of Natural Resources

Tony Evers , Governor

Adam N Payne , Secretary

5/22/2023

Chapter 70.114 - Aids Payment Worksheet For Tax Year 2022(Payment Year 2023) - Payment Due January 31, 2023

4086 of 7056

LEGAL DESCRIPTION: T30 R17-E S08 PT OF NENW	PARCEL NO: 085048	CONTROL NO: 85048
---	-------------------	-------------------

1.22	\$1,706.11	0.73187803	\$1,248.67	
------	------------	------------	------------	--

0	\$0.00	STAT	999999	STATE OF WISCONSIN
0.00517870	\$6.47	CNTY	42	OCONTO COUNTY
0.00286790	\$3.58	MUNI	42010	TOWN OF BREED
0.00781830	\$9.76	REG	425670	SCH D OF SURING
0.00084630	\$1.06	VTAE	001300	NORTHEAST WISCONSIN VTAE DISTRICT

Parcel Total:	\$20.87
---------------	---------

LEGAL DESCRIPTION: T30 R17-E S08 PT OF NWNE	PARCEL NO: 085049	CONTROL NO: 85049
---	-------------------	-------------------

1.97	\$2,764.75	0.73187803	\$2,023.46	
------	------------	------------	------------	--

0	\$0.00	STAT	999999	STATE OF WISCONSIN
0.00517870	\$10.48	CNTY	42	OCONTO COUNTY
0.00286790	\$5.80	MUNI	42010	TOWN OF BREED
0.00781830	\$15.82	REG	425670	SCH D OF SURING
0.00084630	\$1.71	VTAE	001300	NORTHEAST WISCONSIN VTAE DISTRICT

Parcel Total:	\$33.81
---------------	---------

LEGAL DESCRIPTION: T30 R17-E S08 PT OF SWNE	PARCEL NO: 085050	CONTROL NO: 85050
---	-------------------	-------------------

3.19	\$4,472.96	0.73187803	\$3,273.66	
------	------------	------------	------------	--

0	\$0.00	STAT	999999	STATE OF WISCONSIN
0.00517870	\$16.95	CNTY	42	OCONTO COUNTY
0.00286790	\$9.39	MUNI	42010	TOWN OF BREED
0.00781830	\$25.59	REG	425670	SCH D OF SURING
0.00084630	\$2.77	VTAE	001300	NORTHEAST WISCONSIN VTAE DISTRICT

Parcel Total:	\$54.70
---------------	---------



State of Wisconsin / Department of Natural Resources

Tony Evers , Governor

Adam N Payne , Secretary

5/22/2023

Chapter 70.114 - Aids Payment Worksheet For Tax Year 2022(Payment Year 2023) - Payment Due January 31, 2023

4087 of 7056

LEGAL DESCRIPTION: T30 R17-E S08 PT OF NWSE	PARCEL NO: 085051	CONTROL NO: 85051
---	-------------------	-------------------

3.43	\$4,815.33	0.73187803	\$3,524.23	
------	------------	------------	------------	--

0	\$0.00	STAT	999999	STATE OF WISCONSIN
0.00517870	\$18.25	CNTY	42	OCONTO COUNTY
0.00286790	\$10.11	MUNI	42010	TOWN OF BREED
0.00781830	\$27.55	REG	425670	SCH D OF SURING
0.00084630	\$2.98	VTAE	001300	NORTHEAST WISCONSIN VTAE DISTRICT

Parcel Total:	\$58.89
---------------	---------

LEGAL DESCRIPTION: T30 R17-E S08 PT OF SWSE	PARCEL NO: 085052	CONTROL NO: 85052
---	-------------------	-------------------

0.28	\$398.09	0.73187803	\$291.35	
------	----------	------------	----------	--

0	\$0.00	STAT	999999	STATE OF WISCONSIN
0.00517870	\$1.51	CNTY	42	OCONTO COUNTY
0.00286790	\$0.84	MUNI	42010	TOWN OF BREED
0.00781830	\$2.28	REG	425670	SCH D OF SURING
0.00084630	\$0.25	VTAE	001300	NORTHEAST WISCONSIN VTAE DISTRICT

Parcel Total:	\$4.88
---------------	--------

LEGAL DESCRIPTION: T30 R17-E S08 PT OF SESE	PARCEL NO: 085053	CONTROL NO: 85053
---	-------------------	-------------------

3.27	\$4,581.11	0.73187803	\$3,352.82	
------	------------	------------	------------	--

0	\$0.00	STAT	999999	STATE OF WISCONSIN
0.00517870	\$17.36	CNTY	42	OCONTO COUNTY
0.00286790	\$9.62	MUNI	42010	TOWN OF BREED
0.00781830	\$26.21	REG	425670	SCH D OF SURING
0.00084630	\$2.84	VTAE	001300	NORTHEAST WISCONSIN VTAE DISTRICT

Parcel Total:	\$56.03
---------------	---------



State of Wisconsin / Department of Natural Resources

Tony Evers , Governor

Adam N Payne , Secretary

5/22/2023

Chapter 70.114 - Aids Payment Worksheet For Tax Year 2022(Payment Year 2023) - Payment Due January 31, 2023

4088 of 7056

LEGAL DESCRIPTION: T30 R17-E S17 PT OF NENE	PARCEL NO: 085054	CONTROL NO: 85054
---	-------------------	-------------------

2.71	\$3,802.55	0.73187803	\$2,783.00	
------	------------	------------	------------	--

0	\$0.00	STAT	999999	STATE OF WISCONSIN
0.00517870	\$14.41	CNTY	42	OCONTO COUNTY
0.00286790	\$7.98	MUNI	42010	TOWN OF BREED
0.00781830	\$21.76	REG	425670	SCH D OF SURING
0.00084630	\$2.36	VTAE	001300	NORTHEAST WISCONSIN VTAE DISTRICT

Parcel Total:	\$46.51
---------------	---------

LEGAL DESCRIPTION: T30 R17-E S16 PT OF NWNW	PARCEL NO: 085055	CONTROL NO: 85055
---	-------------------	-------------------

0.7	\$982.61	0.73187803	\$719.15	
-----	----------	------------	----------	--

0	\$0.00	STAT	999999	STATE OF WISCONSIN
0.00517870	\$3.72	CNTY	42	OCONTO COUNTY
0.00286790	\$2.06	MUNI	42010	TOWN OF BREED
0.00781830	\$5.62	REG	425670	SCH D OF SURING
0.00084630	\$0.61	VTAE	001300	NORTHEAST WISCONSIN VTAE DISTRICT

Parcel Total:	\$12.01
---------------	---------

LEGAL DESCRIPTION: T30 R17-E S16 PT OF SWNW	PARCEL NO: 085056	CONTROL NO: 85056
---	-------------------	-------------------

3.42	\$4,798.89	0.73187803	\$3,512.20	
------	------------	------------	------------	--

0	\$0.00	STAT	999999	STATE OF WISCONSIN
0.00517870	\$18.19	CNTY	42	OCONTO COUNTY
0.00286790	\$10.07	MUNI	42010	TOWN OF BREED
0.00781830	\$27.46	REG	425670	SCH D OF SURING
0.00084630	\$2.97	VTAE	001300	NORTHEAST WISCONSIN VTAE DISTRICT

Parcel Total:	\$58.69
---------------	---------



State of Wisconsin / Department of Natural Resources

Tony Evers , Governor

Adam N Payne , Secretary

5/22/2023

Chapter 70.114 - Aids Payment Worksheet For Tax Year 2022(Payment Year 2023) - Payment Due January 31, 2023

4089 of 7056

LEGAL DESCRIPTION: T30 R17-E S16 PT OF NWSW	PARCEL NO: 085057	CONTROL NO: 85057
---	-------------------	-------------------

1.73	\$2,429.70	0.73187803	\$1,778.25	
------	------------	------------	------------	--

0	\$0.00	STAT	999999	STATE OF WISCONSIN
0.00517870	\$9.21	CNTY	42	OCONTO COUNTY
0.00286790	\$5.10	MUNI	42010	TOWN OF BREED
0.00781830	\$13.90	REG	425670	SCH D OF SURING
0.00084630	\$1.50	VTAE	001300	NORTHEAST WISCONSIN VTAE DISTRICT

Parcel Total:	\$29.71
---------------	---------

LEGAL DESCRIPTION: T30 R17-E S16 PT OF NESW	PARCEL NO: 085058	CONTROL NO: 85058
---	-------------------	-------------------

1.7	\$2,380.50	0.73187803	\$1,742.24	
-----	------------	------------	------------	--

0	\$0.00	STAT	999999	STATE OF WISCONSIN
0.00517870	\$9.02	CNTY	42	OCONTO COUNTY
0.00286790	\$5.00	MUNI	42010	TOWN OF BREED
0.00781830	\$13.62	REG	425670	SCH D OF SURING
0.00084630	\$1.47	VTAE	001300	NORTHEAST WISCONSIN VTAE DISTRICT

Parcel Total:	\$29.11
---------------	---------

LEGAL DESCRIPTION: T30 R17-E S16 PT OF SESW	PARCEL NO: 085059	CONTROL NO: 85059
---	-------------------	-------------------

3.45	\$4,838.17	0.73187803	\$3,540.95	
------	------------	------------	------------	--

0	\$0.00	STAT	999999	STATE OF WISCONSIN
0.00517870	\$18.34	CNTY	42	OCONTO COUNTY
0.00286790	\$10.16	MUNI	42010	TOWN OF BREED
0.00781830	\$27.68	REG	425670	SCH D OF SURING
0.00084630	\$3.00	VTAE	001300	NORTHEAST WISCONSIN VTAE DISTRICT

Parcel Total:	\$59.18
---------------	---------



State of Wisconsin / Department of Natural Resources

Tony Evers , Governor

Adam N Payne , Secretary

5/22/2023

Chapter 70.114 - Aids Payment Worksheet For Tax Year 2022(Payment Year 2023) - Payment Due January 31, 2023

4090 of 7056

LEGAL DESCRIPTION: T30 R17-E S21 PT OF NENW				PARCEL NO: 085060				CONTROL NO: 85060			
1.99	\$2,798.12	0.73187803	\$2,047.88	0	\$0.00	STAT	999999	STATE OF WISCONSIN			
		0.00517870			\$10.61	CNTY	42	OCONTO COUNTY			
		0.00286790			\$5.87	MUNI	42010	TOWN OF BREED			
		0.00781830			\$16.01	REG	425670	SCH D OF SURING			
		0.00084630			\$1.73	VTAE	001300	NORTHEAST WISCONSIN VTAE DISTRICT			
Parcel Total:					\$34.22						

LEGAL DESCRIPTION: T30 R17-E S21 PT OF NWNE				PARCEL NO: 085061				CONTROL NO: 85061			
8.75	\$12,279.07	0.73187803	\$8,986.78	0	\$0.00	STAT	999999	STATE OF WISCONSIN			
		0.00517870			\$46.54	CNTY	42	OCONTO COUNTY			
		0.00286790			\$25.77	MUNI	42010	TOWN OF BREED			
		0.00781830			\$70.26	REG	425670	SCH D OF SURING			
		0.00084630			\$7.61	VTAE	001300	NORTHEAST WISCONSIN VTAE DISTRICT			
Parcel Total:					\$150.18						

LEGAL DESCRIPTION: T30 R17-E S21 PT OF SWNE				PARCEL NO: 085062				CONTROL NO: 85062			
3.08	\$4,320.57	0.73187803	\$3,162.13	0	\$0.00	STAT	999999	STATE OF WISCONSIN			
		0.00517870			\$16.38	CNTY	42	OCONTO COUNTY			
		0.00286790			\$9.07	MUNI	42010	TOWN OF BREED			
		0.00781830			\$24.72	REG	425670	SCH D OF SURING			
		0.00084630			\$2.68	VTAE	001300	NORTHEAST WISCONSIN VTAE DISTRICT			
Parcel Total:					\$52.85						



State of Wisconsin / Department of Natural Resources

Tony Evers , Governor

Adam N Payne , Secretary

5/22/2023

Chapter 70.114 - Aids Payment Worksheet For Tax Year 2022(Payment Year 2023) - Payment Due January 31, 2023

4091 of 7056

LEGAL DESCRIPTION: T30 R17-E S21 PT OF SENE	PARCEL NO: 085063	CONTROL NO: 85063
---	-------------------	-------------------

0.51	\$709.09	0.73187803	\$518.97	
------	----------	------------	----------	--

0	\$0.00	STAT	999999	STATE OF WISCONSIN
0.00517870	\$2.69	CNTY	42	OCONTO COUNTY
0.00286790	\$1.49	MUNI	42010	TOWN OF BREED
0.00781830	\$4.06	REG	425670	SCH D OF SURING
0.00084630	\$0.44	VTAE	001300	NORTHEAST WISCONSIN VTAE DISTRICT

Parcel Total:	\$8.68
---------------	--------

LEGAL DESCRIPTION: T30 R17-E S21 PT OF NESE	PARCEL NO: 085064	CONTROL NO: 85064
---	-------------------	-------------------

3.59	\$5,033.36	0.73187803	\$3,683.80	
------	------------	------------	------------	--

0	\$0.00	STAT	999999	STATE OF WISCONSIN
0.00517870	\$19.08	CNTY	42	OCONTO COUNTY
0.00286790	\$10.56	MUNI	42010	TOWN OF BREED
0.00781830	\$28.80	REG	425670	SCH D OF SURING
0.00084630	\$3.12	VTAE	001300	NORTHEAST WISCONSIN VTAE DISTRICT

Parcel Total:	\$61.56
---------------	---------

LEGAL DESCRIPTION: T30 R17-E S21 PT OF SESE	PARCEL NO: 085065	CONTROL NO: 85065
---	-------------------	-------------------

1.99	\$2,789.11	0.73187803	\$2,041.29	
------	------------	------------	------------	--

0	\$0.00	STAT	999999	STATE OF WISCONSIN
0.00517870	\$10.57	CNTY	42	OCONTO COUNTY
0.00286790	\$5.85	MUNI	42010	TOWN OF BREED
0.00781830	\$15.96	REG	425670	SCH D OF SURING
0.00084630	\$1.73	VTAE	001300	NORTHEAST WISCONSIN VTAE DISTRICT

Parcel Total:	\$34.11
---------------	---------



State of Wisconsin / Department of Natural Resources

Tony Evers , Governor

Adam N Payne , Secretary

5/22/2023

Chapter 70.114 - Aids Payment Worksheet For Tax Year 2022(Payment Year 2023) - Payment Due January 31, 2023

4092 of 7056

LEGAL DESCRIPTION: T30 R17-E S22 PT OF SWSW	PARCEL NO: 085066	CONTROL NO: 85066
---	-------------------	-------------------

1.61	\$2,259.07	0.73187803	\$1,653.36
------	------------	------------	------------

0	\$0.00	STAT	999999	STATE OF WISCONSIN
0.00517870	\$8.56	CNTY	42	OCONTO COUNTY
0.00286790	\$4.74	MUNI	42010	TOWN OF BREED
0.00781830	\$12.93	REG	425670	SCH D OF SURING
0.00084630	\$1.40	VTAE	001300	NORTHEAST WISCONSIN VTAE DISTRICT

Parcel Total:	\$27.63
---------------	---------

LEGAL DESCRIPTION: T30 R17-E S27 PT OF NWNW	PARCEL NO: 085067	CONTROL NO: 85067
---	-------------------	-------------------

3.55	\$4,974.41	0.73187803	\$3,640.66
------	------------	------------	------------

0	\$0.00	STAT	999999	STATE OF WISCONSIN
0.00517870	\$18.85	CNTY	42	OCONTO COUNTY
0.00286790	\$10.44	MUNI	42010	TOWN OF BREED
0.00781830	\$28.46	REG	425670	SCH D OF SURING
0.00084630	\$3.08	VTAE	001300	NORTHEAST WISCONSIN VTAE DISTRICT

Parcel Total:	\$60.83
---------------	---------

LEGAL DESCRIPTION: T30 R17-E S27 PT OF SWNW	PARCEL NO: 085068	CONTROL NO: 85068
---	-------------------	-------------------

1	\$1,397.58	0.73187803	\$1,022.86
---	------------	------------	------------

0	\$0.00	STAT	999999	STATE OF WISCONSIN
0.00517870	\$5.30	CNTY	42	OCONTO COUNTY
0.00286790	\$2.93	MUNI	42010	TOWN OF BREED
0.00781830	\$8.00	REG	425670	SCH D OF SURING
0.00084630	\$0.87	VTAE	001300	NORTHEAST WISCONSIN VTAE DISTRICT

Parcel Total:	\$17.10
---------------	---------



State of Wisconsin / Department of Natural Resources

Tony Evers , Governor

Adam N Payne , Secretary

5/22/2023

Chapter 70.114 - Aids Payment Worksheet For Tax Year 2022(Payment Year 2023) - Payment Due January 31, 2023

4093 of 7056

LEGAL DESCRIPTION: T30 R17-E S27 PT OF SENW				PARCEL NO: 085069				CONTROL NO: 85069			
2.54	\$3,561.69	0.73187803	\$2,606.73								
				0	\$0.00	STAT	999999	STATE OF WISCONSIN			
				0.00517870	\$13.50	CNTY	42	OCONTO COUNTY			
				0.00286790	\$7.48	MUNI	42010	TOWN OF BREED			
				0.00781830	\$20.38	REG	425670	SCH D OF SURING			
				0.00084630	\$2.21	VTAE	001300	NORTHEAST WISCONSIN VTAE DISTRICT			
Parcel Total:					\$43.57						

LEGAL DESCRIPTION: T30 R17-E S27 PT OF NESW				PARCEL NO: 085070				CONTROL NO: 85070			
3.52	\$4,944.43	0.73187803	\$3,618.72								
				0	\$0.00	STAT	999999	STATE OF WISCONSIN			
				0.00517870	\$18.74	CNTY	42	OCONTO COUNTY			
				0.00286790	\$10.38	MUNI	42010	TOWN OF BREED			
				0.00781830	\$28.29	REG	425670	SCH D OF SURING			
				0.00084630	\$3.06	VTAE	001300	NORTHEAST WISCONSIN VTAE DISTRICT			
Parcel Total:					\$60.47						

LEGAL DESCRIPTION: T30 R17-E S27 PT OF SESW				PARCEL NO: 085071				CONTROL NO: 85071			
0.12	\$170.00	0.73187803	\$124.42								
				0	\$0.00	STAT	999999	STATE OF WISCONSIN			
				0.00517870	\$0.64	CNTY	42	OCONTO COUNTY			
				0.00286790	\$0.36	MUNI	42010	TOWN OF BREED			
				0.00781830	\$0.97	REG	425670	SCH D OF SURING			
				0.00084630	\$0.11	VTAE	001300	NORTHEAST WISCONSIN VTAE DISTRICT			
Parcel Total:					\$2.08						



State of Wisconsin / Department of Natural Resources

Tony Evers , Governor

Adam N Payne , Secretary

5/22/2023

Chapter 70.114 - Aids Payment Worksheet For Tax Year 2022(Payment Year 2023) - Payment Due January 31, 2023

4094 of 7056

LEGAL DESCRIPTION: T30 R17-E S27 PT OF SWSE	PARCEL NO: 085072	CONTROL NO: 85072
---	-------------------	-------------------

3.38	\$4,748.89	0.73187803	\$3,475.61	
------	------------	------------	------------	--

0	\$0.00	STAT	999999	STATE OF WISCONSIN
0.00517870	\$18.00	CNTY	42	OCONTO COUNTY
0.00286790	\$9.97	MUNI	42010	TOWN OF BREED
0.00781830	\$27.17	REG	425670	SCH D OF SURING
0.00084630	\$2.94	VTAE	001300	NORTHEAST WISCONSIN VTAE DISTRICT

Parcel Total:	\$58.08
---------------	---------

LEGAL DESCRIPTION: T30 R17-E S34 PT OF NWNE	PARCEL NO: 085073	CONTROL NO: 85073
---	-------------------	-------------------

2.77	\$3,887.43	0.73187803	\$2,845.13	
------	------------	------------	------------	--

0	\$0.00	STAT	999999	STATE OF WISCONSIN
0.00517870	\$14.73	CNTY	42	OCONTO COUNTY
0.00286790	\$8.16	MUNI	42010	TOWN OF BREED
0.00781830	\$22.24	REG	425670	SCH D OF SURING
0.00084630	\$2.41	VTAE	001300	NORTHEAST WISCONSIN VTAE DISTRICT

Parcel Total:	\$47.54
---------------	---------

LEGAL DESCRIPTION: T30 R17-E S34 PT OF NENE	PARCEL NO: 085074	CONTROL NO: 85074
---	-------------------	-------------------

0.74	\$1,032.19	0.73187803	\$755.44	
------	------------	------------	----------	--

0	\$0.00	STAT	999999	STATE OF WISCONSIN
0.00517870	\$3.91	CNTY	42	OCONTO COUNTY
0.00286790	\$2.17	MUNI	42010	TOWN OF BREED
0.00781830	\$5.91	REG	425670	SCH D OF SURING
0.00084630	\$0.64	VTAE	001300	NORTHEAST WISCONSIN VTAE DISTRICT

Parcel Total:	\$12.63
---------------	---------



State of Wisconsin / Department of Natural Resources

Tony Evers , Governor

Adam N Payne , Secretary

5/22/2023

Chapter 70.114 - Aids Payment Worksheet For Tax Year 2022(Payment Year 2023) - Payment Due January 31, 2023

4095 of 7056

LEGAL DESCRIPTION: T30 R17-E S34 PT OF SENE				PARCEL NO: 085075				CONTROL NO: 85075			
3.72	\$5,221.83	0.73187803	\$3,821.75								
				0	\$0.00	STAT	999999	STATE OF WISCONSIN			
				0.00517870	\$19.79	CNTY	42	OCONTO COUNTY			
				0.00286790	\$10.96	MUNI	42010	TOWN OF BREED			
				0.00781830	\$29.88	REG	425670	SCH D OF SURING			
				0.00084630	\$3.23	VTAE	001300	NORTHEAST WISCONSIN VTAE DISTRICT			
				Parcel Total:	\$63.86						

LEGAL DESCRIPTION: T30 R17-E S34 PT OF NESE				PARCEL NO: 085076				CONTROL NO: 85076			
0.71	\$998.56	0.73187803	\$730.83								
				0	\$0.00	STAT	999999	STATE OF WISCONSIN			
				0.00517870	\$3.78	CNTY	42	OCONTO COUNTY			
				0.00286790	\$2.10	MUNI	42010	TOWN OF BREED			
				0.00781830	\$5.71	REG	425670	SCH D OF SURING			
				0.00084630	\$0.62	VTAE	001300	NORTHEAST WISCONSIN VTAE DISTRICT			
				Parcel Total:	\$12.21						

LEGAL DESCRIPTION: T30 R17-E S35 PT OF NWSW				PARCEL NO: 085077				CONTROL NO: 85077			
3.51	\$4,928.69	0.73187803	\$3,607.20								
				0	\$0.00	STAT	999999	STATE OF WISCONSIN			
				0.00517870	\$18.68	CNTY	42	OCONTO COUNTY			
				0.00286790	\$10.35	MUNI	42010	TOWN OF BREED			
				0.00781830	\$28.20	REG	425670	SCH D OF SURING			
				0.00084630	\$3.05	VTAE	001300	NORTHEAST WISCONSIN VTAE DISTRICT			
				Parcel Total:	\$60.28						



State of Wisconsin / Department of Natural Resources

Tony Evers , Governor

Adam N Payne , Secretary

5/22/2023

Chapter 70.114 - Aids Payment Worksheet For Tax Year 2022(Payment Year 2023) - Payment Due January 31, 2023

4096 of 7056

LEGAL DESCRIPTION: T30 R17-E S35 PT OF SWSW	PARCEL NO: 085078	CONTROL NO: 85078
---	-------------------	-------------------

0.76	\$1,063.99	0.73187803	\$778.71
------	------------	------------	----------

0	\$0.00	STAT	999999	STATE OF WISCONSIN
0.00517870	\$4.03	CNTY	42	OCONTO COUNTY
0.00286790	\$2.23	MUNI	42010	TOWN OF BREED
0.00781830	\$6.09	REG	425670	SCH D OF SURING
0.00084630	\$0.66	VTAE	001300	NORTHEAST WISCONSIN VTAE DISTRICT

Parcel Total:	\$13.01
---------------	---------

LEGAL DESCRIPTION: T30 R17-E S35 PT OF SESW	PARCEL NO: 085079	CONTROL NO: 85079
---	-------------------	-------------------

3.48	\$4,887.54	0.73187803	\$3,577.08
------	------------	------------	------------

0	\$0.00	STAT	999999	STATE OF WISCONSIN
0.00517870	\$18.52	CNTY	42	OCONTO COUNTY
0.00286790	\$10.26	MUNI	42010	TOWN OF BREED
0.00781830	\$27.97	REG	425670	SCH D OF SURING
0.00084630	\$3.03	VTAE	001300	NORTHEAST WISCONSIN VTAE DISTRICT

Parcel Total:	\$59.78
---------------	---------

File Number Total:	\$2,191.63
--------------------	------------

Municipality Total:	\$8,668.29
---------------------	------------



State of Wisconsin / Department of Natural Resources

Tony Evers , Governor

Adam N Payne , Secretary

5/22/2023

Chapter 70.114 - Aids Payment Worksheet For Tax Year 2022(Payment Year 2023) - Payment Due January 31, 2023

4097 of 7056

DETAIL FOR TOWN OF GILLETT, OCONTO COUNTY

Acres	Est. Adjust. Purch. Price	Level of Assessment	Adjusted Local Value	Net Gen. Tax Rate	Calc. Aid Pay Amount	Type	Code	Taxing Jurisdiction Description
FILE NO: P 1730 B			DATE OF PURCHASE: 08/09/2000			GRANTOR: WISCONSIN DEPT OF TRANSPORTA		
LEGAL DESCRIPTION: T28 R18-E S05 PT OF NENW				PARCEL NO: 085116		CONTROL NO: 85116		
3.39	\$3,373.68	0.79639303	\$2,686.78					
				0	\$0.00	STAT	999999	STATE OF WISCONSIN
				0.00481660	\$12.94	CNTY	42	OCONTO COUNTY
				0.00237030	\$6.37	MUNI	42016	TOWN OF GILLETT
				0.00628830	\$16.90	REG	422128	SCH D OF GILLETT
				0.00074240	\$1.99	VTAE	001300	NORTHEAST WISCONSIN VTAE DISTRICT
Parcel Total:					\$38.20			

LEGAL DESCRIPTION: T28 R18-E S05 PT OF SENW				PARCEL NO: 085117		CONTROL NO: 85117		
3.27	\$3,249.26	0.79639303	\$2,587.69					
				0	\$0.00	STAT	999999	STATE OF WISCONSIN
				0.00481660	\$12.46	CNTY	42	OCONTO COUNTY
				0.00237030	\$6.13	MUNI	42016	TOWN OF GILLETT
				0.00628830	\$16.27	REG	422128	SCH D OF GILLETT
				0.00074240	\$1.92	VTAE	001300	NORTHEAST WISCONSIN VTAE DISTRICT
Parcel Total:					\$36.78			



State of Wisconsin / Department of Natural Resources

Tony Evers , Governor

Adam N Payne , Secretary

5/22/2023

Chapter 70.114 - Aids Payment Worksheet For Tax Year 2022(Payment Year 2023) - Payment Due January 31, 2023

4098 of 7056

LEGAL DESCRIPTION: T28 R18-E S05 PT OF NESW				PARCEL NO: 085118				CONTROL NO: 85118	
0.76	\$756.52	0.79639303	\$602.49						
				0	\$0.00	STAT	999999	STATE OF WISCONSIN	
				0.00481660	\$2.90	CNTY	42	OCONTO COUNTY	
				0.00237030	\$1.43	MUNI	42016	TOWN OF GILLETT	
				0.00628830	\$3.79	REG	422128	SCH D OF GILLETT	
				0.00074240	\$0.45	VTAE	001300	NORTHEAST WISCONSIN VTAE DISTRICT	
Parcel Total:					\$8.57				

LEGAL DESCRIPTION: T28 R18-E S05 PT OF NWSE				PARCEL NO: 085119				CONTROL NO: 85119	
2.51	\$2,492.48	0.79639303	\$1,984.99						
				0	\$0.00	STAT	999999	STATE OF WISCONSIN	
				0.00481660	\$9.56	CNTY	42	OCONTO COUNTY	
				0.00237030	\$4.71	MUNI	42016	TOWN OF GILLETT	
				0.00628830	\$12.48	REG	422128	SCH D OF GILLETT	
				0.00074240	\$1.47	VTAE	001300	NORTHEAST WISCONSIN VTAE DISTRICT	
Parcel Total:					\$28.22				

LEGAL DESCRIPTION: T28 R18-E S05 PT OF SWSE				PARCEL NO: 085120				CONTROL NO: 85120	
3.27	\$3,249.08	0.79639303	\$2,587.55						
				0	\$0.00	STAT	999999	STATE OF WISCONSIN	
				0.00481660	\$12.46	CNTY	42	OCONTO COUNTY	
				0.00237030	\$6.13	MUNI	42016	TOWN OF GILLETT	
				0.00628830	\$16.27	REG	422128	SCH D OF GILLETT	
				0.00074240	\$1.92	VTAE	001300	NORTHEAST WISCONSIN VTAE DISTRICT	
Parcel Total:					\$36.78				



State of Wisconsin / Department of Natural Resources

Tony Evers , Governor

Adam N Payne , Secretary

5/22/2023

Chapter 70.114 - Aids Payment Worksheet For Tax Year 2022(Payment Year 2023) - Payment Due January 31, 2023

4099 of 7056

LEGAL DESCRIPTION: T28 R18-E S08 PT OF NWNE				PARCEL NO: 085121				CONTROL NO: 85121	
2.69	\$2,673.09	0.79639303	\$2,128.83						
				0	\$0.00	STAT	999999	STATE OF WISCONSIN	
				0.00481660	\$10.25	CNTY	42	OCONTO COUNTY	
				0.00237030	\$5.05	MUNI	42016	TOWN OF GILLETT	
				0.00628830	\$13.39	REG	422128	SCH D OF GILLETT	
				0.00074240	\$1.58	VTAE	001300	NORTHEAST WISCONSIN VTAE DISTRICT	
Parcel Total:					\$30.27				

LEGAL DESCRIPTION: T28 R18-E S08 PT OF NENE				PARCEL NO: 085122				CONTROL NO: 85122	
0.58	\$575.08	0.79639303	\$457.99						
				0	\$0.00	STAT	999999	STATE OF WISCONSIN	
				0.00481660	\$2.21	CNTY	42	OCONTO COUNTY	
				0.00237030	\$1.09	MUNI	42016	TOWN OF GILLETT	
				0.00628830	\$2.88	REG	422128	SCH D OF GILLETT	
				0.00074240	\$0.34	VTAE	001300	NORTHEAST WISCONSIN VTAE DISTRICT	
Parcel Total:					\$6.52				

LEGAL DESCRIPTION: T28 R18-E S08 PT OF SENE				PARCEL NO: 085123				CONTROL NO: 85123	
3.26	\$3,243.81	0.79639303	\$2,583.35						
				0	\$0.00	STAT	999999	STATE OF WISCONSIN	
				0.00481660	\$12.44	CNTY	42	OCONTO COUNTY	
				0.00237030	\$6.12	MUNI	42016	TOWN OF GILLETT	
				0.00628830	\$16.24	REG	422128	SCH D OF GILLETT	
				0.00074240	\$1.92	VTAE	001300	NORTHEAST WISCONSIN VTAE DISTRICT	
Parcel Total:					\$36.72				



State of Wisconsin / Department of Natural Resources

Tony Evers , Governor

Adam N Payne , Secretary

5/22/2023

Chapter 70.114 - Aids Payment Worksheet For Tax Year 2022(Payment Year 2023) - Payment Due January 31, 2023

4100 of 7056

LEGAL DESCRIPTION: T28 R18-E S08 PT OF NESE				PARCEL NO: 085124				CONTROL NO: 85124			
3.26	\$3,243.99	0.79639303	\$2,583.49								
				0	\$0.00	STAT	999999	STATE OF WISCONSIN			
				0.00481660	\$12.44	CNTY	42	OCONTO COUNTY			
				0.00237030	\$6.12	MUNI	42016	TOWN OF GILLETT			
				0.00628830	\$16.25	REG	422128	SCH D OF GILLETT			
				0.00074240	\$1.92	VTAE	001300	NORTHEAST WISCONSIN VTAE DISTRICT			
Parcel Total:					\$36.73						

LEGAL DESCRIPTION: T28 R18-E S08 PT OF SESE				PARCEL NO: 085125				CONTROL NO: 85125			
1.27	\$1,264.45	0.79639303	\$1,007.00								
				0	\$0.00	STAT	999999	STATE OF WISCONSIN			
				0.00481660	\$4.85	CNTY	42	OCONTO COUNTY			
				0.00237030	\$2.39	MUNI	42016	TOWN OF GILLETT			
				0.00628830	\$6.33	REG	422128	SCH D OF GILLETT			
				0.00074240	\$0.75	VTAE	001300	NORTHEAST WISCONSIN VTAE DISTRICT			
Parcel Total:					\$14.32						

LEGAL DESCRIPTION: T28 R18-E S09 PT OF SWSW				PARCEL NO: 085126				CONTROL NO: 85126			
1.94	\$1,926.22	0.79639303	\$1,534.03								
				0	\$0.00	STAT	999999	STATE OF WISCONSIN			
				0.00481660	\$7.39	CNTY	42	OCONTO COUNTY			
				0.00237030	\$3.64	MUNI	42016	TOWN OF GILLETT			
				0.00628830	\$9.65	REG	422128	SCH D OF GILLETT			
				0.00074240	\$1.14	VTAE	001300	NORTHEAST WISCONSIN VTAE DISTRICT			
Parcel Total:					\$21.82						



State of Wisconsin / Department of Natural Resources

Tony Evers , Governor

Adam N Payne , Secretary

5/22/2023

Chapter 70.114 - Aids Payment Worksheet For Tax Year 2022(Payment Year 2023) - Payment Due January 31, 2023

4101 of 7056

LEGAL DESCRIPTION: T28 R18-E S16 PT OF NWNW				PARCEL NO: 085127				CONTROL NO: 85127			
3.05	\$3,036.07	0.79639303	\$2,417.91								
				0	\$0.00	STAT	999999	STATE OF WISCONSIN			
				0.00481660	\$11.65	CNTY	42	OCONTO COUNTY			
				0.00237030	\$5.73	MUNI	42016	TOWN OF GILLETT			
				0.00628830	\$15.20	REG	422128	SCH D OF GILLETT			
				0.00074240	\$1.80	VTAE	001300	NORTHEAST WISCONSIN VTAE DISTRICT			
Parcel Total:					\$34.38						

LEGAL DESCRIPTION: T28 R18-E S16 PT OF SWNW				PARCEL NO: 085128				CONTROL NO: 85128			
3.02	\$3,006.39	0.79639303	\$2,394.27								
				0	\$0.00	STAT	999999	STATE OF WISCONSIN			
				0.00481660	\$11.53	CNTY	42	OCONTO COUNTY			
				0.00237030	\$5.68	MUNI	42016	TOWN OF GILLETT			
				0.00628830	\$15.06	REG	422128	SCH D OF GILLETT			
				0.00074240	\$1.78	VTAE	001300	NORTHEAST WISCONSIN VTAE DISTRICT			
Parcel Total:					\$34.05						

LEGAL DESCRIPTION: T28 R18-E S16 PT OF NWSW				PARCEL NO: 085129				CONTROL NO: 85129			
3.02	\$3,005.60	0.79639303	\$2,393.64								
				0	\$0.00	STAT	999999	STATE OF WISCONSIN			
				0.00481660	\$11.53	CNTY	42	OCONTO COUNTY			
				0.00237030	\$5.67	MUNI	42016	TOWN OF GILLETT			
				0.00628830	\$15.05	REG	422128	SCH D OF GILLETT			
				0.00074240	\$1.78	VTAE	001300	NORTHEAST WISCONSIN VTAE DISTRICT			
Parcel Total:					\$34.03						



State of Wisconsin / Department of Natural Resources

Tony Evers , Governor

Adam N Payne , Secretary

5/22/2023

Chapter 70.114 - Aids Payment Worksheet For Tax Year 2022(Payment Year 2023) - Payment Due January 31, 2023

4102 of 7056

LEGAL DESCRIPTION: T28 R18-E S16 PT OF SWSW PARCEL NO: 085130 CONTROL NO: 85130

3.02 \$3,005.18 0.79639303 \$2,393.31

0 \$0.00 STAT 999999 STATE OF WISCONSIN

0.00481660 \$11.53 CNTY 42 OCONTO COUNTY

0.00237030 \$5.67 MUNI 42016 TOWN OF GILLETT

0.00628830 \$15.05 REG 422128 SCH D OF GILLETT

0.00074240 \$1.78 VTAE 001300 NORTHEAST WISCONSIN VTAE DISTRICT

Parcel Total: \$34.03

LEGAL DESCRIPTION: T28 R18-E S21 PT OF NWNW PARCEL NO: 085131 CONTROL NO: 85131

3.3 \$3,287.83 0.79639303 \$2,618.41

0 \$0.00 STAT 999999 STATE OF WISCONSIN

0.00481660 \$12.61 CNTY 42 OCONTO COUNTY

0.00237030 \$6.21 MUNI 42016 TOWN OF GILLETT

0.00628830 \$16.47 REG 422128 SCH D OF GILLETT

0.00074240 \$1.94 VTAE 001300 NORTHEAST WISCONSIN VTAE DISTRICT

Parcel Total: \$37.23

LEGAL DESCRIPTION: T28 R18-E S21 PT OF NENW PARCEL NO: 085132 CONTROL NO: 85132

0.37 \$1,057.74 0.79639303 \$842.37

0 \$0.00 STAT 999999 STATE OF WISCONSIN

0.00481660 \$4.06 CNTY 42 OCONTO COUNTY

0.00237030 \$2.00 MUNI 42016 TOWN OF GILLETT

0.00628830 \$5.30 REG 422128 SCH D OF GILLETT

0.00074240 \$0.63 VTAE 001300 NORTHEAST WISCONSIN VTAE DISTRICT

Parcel Total: \$11.99



State of Wisconsin / Department of Natural Resources

Tony Evers , Governor

Adam N Payne , Secretary

5/22/2023

Chapter 70.114 - Aids Payment Worksheet For Tax Year 2022(Payment Year 2023) - Payment Due January 31, 2023

4103 of 7056

LEGAL DESCRIPTION: T28 R18-E S21 PT OF SENW				PARCEL NO: 085133				CONTROL NO: 85133			
2.99	\$8,634.15	0.79639303	\$6,876.18								
				0	\$0.00	STAT	999999	STATE OF WISCONSIN			
				0.00481660	\$33.12	CNTY	42	OCONTO COUNTY			
				0.00237030	\$16.30	MUNI	42016	TOWN OF GILLETT			
				0.00628830	\$43.24	REG	422128	SCH D OF GILLETT			
				0.00074240	\$5.11	VTAE	001300	NORTHEAST WISCONSIN VTAE DISTRICT			
				Parcel Total:	\$97.77						

LEGAL DESCRIPTION: T28 R18-E S21 PT OF SWNW				PARCEL NO: 085134				CONTROL NO: 85134			
0.03	\$96.05	0.79639303	\$76.49								
				0	\$0.00	STAT	999999	STATE OF WISCONSIN			
				0.00481660	\$0.37	CNTY	42	OCONTO COUNTY			
				0.00237030	\$0.18	MUNI	42016	TOWN OF GILLETT			
				0.00628830	\$0.48	REG	422128	SCH D OF GILLETT			
				0.00074240	\$0.06	VTAE	001300	NORTHEAST WISCONSIN VTAE DISTRICT			
				Parcel Total:	\$1.09						

LEGAL DESCRIPTION: T28 R18-E S21 PT OF SWNE				PARCEL NO: 085135				CONTROL NO: 85135			
3.25	\$9,398.54	0.79639303	\$7,484.93								
				0	\$0.00	STAT	999999	STATE OF WISCONSIN			
				0.00481660	\$36.05	CNTY	42	OCONTO COUNTY			
				0.00237030	\$17.74	MUNI	42016	TOWN OF GILLETT			
				0.00628830	\$47.07	REG	422128	SCH D OF GILLETT			
				0.00074240	\$5.56	VTAE	001300	NORTHEAST WISCONSIN VTAE DISTRICT			
				Parcel Total:	\$106.42						



State of Wisconsin / Department of Natural Resources

Tony Evers , Governor

Adam N Payne , Secretary

5/22/2023

Chapter 70.114 - Aids Payment Worksheet For Tax Year 2022(Payment Year 2023) - Payment Due
January 31, 2023

4104 of 7056

File Number Total: \$685.92

Municipality Total: \$685.92



State of Wisconsin / Department of Natural Resources

Tony Evers , Governor

Adam N Payne , Secretary

5/22/2023

Chapter 70.114 - Aids Payment Worksheet For Tax Year 2022(Payment Year 2023) - Payment Due January 31, 2023

4105 of 7056

DETAIL FOR TOWN OF HOW, OCONTO COUNTY

Acres	Est. Adjust. Purch. Price	Level of Assessment	Adjusted Local Value	Net Gen. Tax Rate	Calc. Aid Pay Amount	----- Taxing Jurisdiction ----- Type	Code	Description
-------	------------------------------	------------------------	-------------------------	----------------------	-------------------------	---	------	-------------

FILE NO: FI 2581 *	DATE OF PURCHASE: 05/28/1998	GRANTOR: STUART SCHUETTPELZ
LEGAL DESCRIPTION: T29 R17-E S03 PT OF SENW	PARCEL NO: 018-030301724C	CONTROL NO: 80459

2	\$155,582.39	0.82034275	\$127,630.89					
				0	\$0.00	STAT	999999	STATE OF WISCONSIN
				0.00468680	\$598.17	CNTY	42	OCONTO COUNTY
				0.00367410	\$468.92	MUNI	42018	TOWN OF HOW
				0.00707570	\$903.07	REG	425670	SCH D OF SURING
				0.000766	\$97.76	VTAE	001300	NORTHEAST WISCONSIN VTAE DISTRICT
Parcel Total:					\$2,067.92			

	File Number Total:	\$2,067.92
--	---------------------------	-------------------

FILE NO: FI 2820 *	DATE OF PURCHASE: 06/13/2005	GRANTOR: PATRICIA W KLUGE
LEGAL DESCRIPTION: T29 R17-E S04 PT OF NWNW	PARCEL NO: 018-04-0400722A	CONTROL NO: 93381

1.83	\$9,581.25	0.82034275	\$7,859.91					
				0	\$0.00	STAT	999999	STATE OF WISCONSIN
				0.00468680	\$36.84	CNTY	42	OCONTO COUNTY
				0.00367410	\$28.88	MUNI	42018	TOWN OF HOW
				0.00707570	\$55.61	REG	425670	SCH D OF SURING
				0.000766	\$6.02	VTAE	001300	NORTHEAST WISCONSIN VTAE DISTRICT
Parcel Total:					\$127.35			



State of Wisconsin / Department of Natural Resources

Tony Evers , Governor

Adam N Payne , Secretary

5/22/2023

Chapter 70.114 - Aids Payment Worksheet For Tax Year 2022(Payment Year 2023) - Payment Due January 31, 2023

4106 of 7056

LEGAL DESCRIPTION: T29 R17-E S04 PT OF NENW PARCEL NO: 018-04-0400621B CONTROL NO: 93382

5 \$145,629.05 0.82034275 \$119,465.74

0 \$0.00 STAT 999999 STATE OF WISCONSIN

0.00468680 \$559.91 CNTY 42 OCONTO COUNTY

0.00367410 \$438.92 MUNI 42018 TOWN OF HOW

0.00707570 \$845.30 REG 425670 SCH D OF SURING

0.000766 \$91.51 VTAE 001300 NORTHEAST WISCONSIN VTAE DISTRICT

Parcel Total: \$1,935.64

File Number Total: \$2,062.99

FILE NO: P 1730 B DATE OF PURCHASE: 08/09/2000 GRANTOR: WISCONSIN DEPT OF TRANSPORTA

LEGAL DESCRIPTION: T29 R17-E S02 PT OF NENW PARCEL NO: 085080 CONTROL NO: 85080

1.81 \$1,481.73 0.82034275 \$1,215.53

0 \$0.00 STAT 999999 STATE OF WISCONSIN

0.00468680 \$5.70 CNTY 42 OCONTO COUNTY

0.00367410 \$4.47 MUNI 42018 TOWN OF HOW

0.00707570 \$8.60 REG 425670 SCH D OF SURING

0.000766 \$0.93 VTAE 001300 NORTHEAST WISCONSIN VTAE DISTRICT

Parcel Total: \$19.70



State of Wisconsin / Department of Natural Resources

Tony Evers , Governor

Adam N Payne , Secretary

5/22/2023

Chapter 70.114 - Aids Payment Worksheet For Tax Year 2022(Payment Year 2023) - Payment Due January 31, 2023

4107 of 7056

LEGAL DESCRIPTION: T29 R17-E S02 PT OF NWNE				PARCEL NO: 085081		CONTROL NO: 85081		
3.41	\$2,792.94	0.82034275	\$2,291.17					
				0	\$0.00	STAT	999999	STATE OF WISCONSIN
				0.00468680	\$10.74	CNTY	42	OCONTO COUNTY
				0.00367410	\$8.42	MUNI	42018	TOWN OF HOW
				0.00707570	\$16.21	REG	425670	SCH D OF SURING
				0.000766	\$1.75	VTAE	001300	NORTHEAST WISCONSIN VTAE DISTRICT
Parcel Total:					\$37.12			

LEGAL DESCRIPTION: T29 R17-E S02 PT OF SWNE				PARCEL NO: 085082		CONTROL NO: 85082		
0.87	\$710.54	0.82034275	\$582.88					
				0	\$0.00	STAT	999999	STATE OF WISCONSIN
				0.00468680	\$2.73	CNTY	42	OCONTO COUNTY
				0.00367410	\$2.14	MUNI	42018	TOWN OF HOW
				0.00707570	\$4.12	REG	425670	SCH D OF SURING
				0.000766	\$0.45	VTAE	001300	NORTHEAST WISCONSIN VTAE DISTRICT
Parcel Total:					\$9.44			

LEGAL DESCRIPTION: T29 R17-E S02 PT OF SENE				PARCEL NO: 085083		CONTROL NO: 85083		
3.38	\$2,773.41	0.82034275	\$2,275.15					
				0	\$0.00	STAT	999999	STATE OF WISCONSIN
				0.00468680	\$10.66	CNTY	42	OCONTO COUNTY
				0.00367410	\$8.36	MUNI	42018	TOWN OF HOW
				0.00707570	\$16.10	REG	425670	SCH D OF SURING
				0.000766	\$1.74	VTAE	001300	NORTHEAST WISCONSIN VTAE DISTRICT
Parcel Total:					\$36.86			



State of Wisconsin / Department of Natural Resources

Tony Evers , Governor

Adam N Payne , Secretary

5/22/2023

Chapter 70.114 - Aids Payment Worksheet For Tax Year 2022(Payment Year 2023) - Payment Due January 31, 2023

4108 of 7056

LEGAL DESCRIPTION: T29 R17-E S02 PT OF NESE				PARCEL NO: 085084	CONTROL NO: 85084			
0.88	\$717.38	0.82034275	\$588.50					
				0	\$0.00	STAT	999999	STATE OF WISCONSIN
				0.00468680	\$2.76	CNTY	42	OCONTO COUNTY
				0.00367410	\$2.16	MUNI	42018	TOWN OF HOW
				0.00707570	\$4.16	REG	425670	SCH D OF SURING
				0.000766	\$0.45	VTAE	001300	NORTHEAST WISCONSIN VTAE DISTRICT
Parcel Total:					\$9.53			

LEGAL DESCRIPTION: T29 R17-E S01 PT OF NWSW				PARCEL NO: 085085	CONTROL NO: 85085			
3.3	\$2,703.84	0.82034275	\$2,218.07					
				0	\$0.00	STAT	999999	STATE OF WISCONSIN
				0.00468680	\$10.40	CNTY	42	OCONTO COUNTY
				0.00367410	\$8.15	MUNI	42018	TOWN OF HOW
				0.00707570	\$15.69	REG	425670	SCH D OF SURING
				0.000766	\$1.70	VTAE	001300	NORTHEAST WISCONSIN VTAE DISTRICT
Parcel Total:					\$35.94			

LEGAL DESCRIPTION: T29 R17-E S01 PT OF SWSW				PARCEL NO: 085086	CONTROL NO: 85086			
1.64	\$1,345.59	0.82034275	\$1,103.84					
				0	\$0.00	STAT	999999	STATE OF WISCONSIN
				0.00468680	\$5.17	CNTY	42	OCONTO COUNTY
				0.00367410	\$4.06	MUNI	42018	TOWN OF HOW
				0.00707570	\$7.81	REG	425670	SCH D OF SURING
				0.000766	\$0.85	VTAE	001300	NORTHEAST WISCONSIN VTAE DISTRICT
Parcel Total:					\$17.89			



State of Wisconsin / Department of Natural Resources

Tony Evers , Governor

Adam N Payne , Secretary

5/22/2023

Chapter 70.114 - Aids Payment Worksheet For Tax Year 2022(Payment Year 2023) - Payment Due January 31, 2023

4109 of 7056

LEGAL DESCRIPTION: T29 R17-E S01 PT OF SESW				PARCEL NO: 085087				CONTROL NO: 85087	
1.7	\$1,392.07	0.82034275	\$1,141.97						
				0	\$0.00	STAT	999999	STATE OF WISCONSIN	
				0.00468680	\$5.35	CNTY	42	OCONTO COUNTY	
				0.00367410	\$4.20	MUNI	42018	TOWN OF HOW	
				0.00707570	\$8.08	REG	425670	SCH D OF SURING	
				0.000766	\$0.87	VTAE	001300	NORTHEAST WISCONSIN VTAE DISTRICT	
Parcel Total:					\$18.50				

LEGAL DESCRIPTION: T29 R17-E S12 PT OF NENW				PARCEL NO: 085088				CONTROL NO: 85088	
6.61	\$5,419.42	0.82034275	\$4,445.78						
				0	\$0.00	STAT	999999	STATE OF WISCONSIN	
				0.00468680	\$20.84	CNTY	42	OCONTO COUNTY	
				0.00367410	\$16.33	MUNI	42018	TOWN OF HOW	
				0.00707570	\$31.46	REG	425670	SCH D OF SURING	
				0.000766	\$3.41	VTAE	001300	NORTHEAST WISCONSIN VTAE DISTRICT	
Parcel Total:					\$72.04				

LEGAL DESCRIPTION: T29 R17-E S12 PT OF SENW				PARCEL NO: 085089				CONTROL NO: 85089	
5.73	\$4,695.77	0.82034275	\$3,852.14						
				0	\$0.00	STAT	999999	STATE OF WISCONSIN	
				0.00468680	\$18.05	CNTY	42	OCONTO COUNTY	
				0.00367410	\$14.15	MUNI	42018	TOWN OF HOW	
				0.00707570	\$27.26	REG	425670	SCH D OF SURING	
				0.000766	\$2.95	VTAE	001300	NORTHEAST WISCONSIN VTAE DISTRICT	
Parcel Total:					\$62.41				



State of Wisconsin / Department of Natural Resources

Tony Evers , Governor

Adam N Payne , Secretary

5/22/2023

Chapter 70.114 - Aids Payment Worksheet For Tax Year 2022(Payment Year 2023) - Payment Due January 31, 2023

4110 of 7056

LEGAL DESCRIPTION: T29 R17-E S12 PT OF SWNE				PARCEL NO: 085090	CONTROL NO: 85090			
0.87	\$712.09	0.82034275	\$584.16					
				0	\$0.00	STAT	999999	STATE OF WISCONSIN
				0.00468680	\$2.74	CNTY	42	OCONTO COUNTY
				0.00367410	\$2.15	MUNI	42018	TOWN OF HOW
				0.00707570	\$4.13	REG	425670	SCH D OF SURING
				0.000766	\$0.45	VTAE	001300	NORTHEAST WISCONSIN VTAE DISTRICT
Parcel Total:					\$9.47			

LEGAL DESCRIPTION: T29 R17-E S12 PT OF NWSE				PARCEL NO: 085091	CONTROL NO: 85091			
6.59	\$5,396.64	0.82034275	\$4,427.09					
				0	\$0.00	STAT	999999	STATE OF WISCONSIN
				0.00468680	\$20.75	CNTY	42	OCONTO COUNTY
				0.00367410	\$16.27	MUNI	42018	TOWN OF HOW
				0.00707570	\$31.32	REG	425670	SCH D OF SURING
				0.000766	\$3.39	VTAE	001300	NORTHEAST WISCONSIN VTAE DISTRICT
Parcel Total:					\$71.73			

LEGAL DESCRIPTION: T29 R17-E S13 PT OF SENE				PARCEL NO: 085095	CONTROL NO: 85095			
3.24	\$2,655.17	0.82034275	\$2,178.15					
				0	\$0.00	STAT	999999	STATE OF WISCONSIN
				0.00468680	\$10.21	CNTY	42	OCONTO COUNTY
				0.00367410	\$8.00	MUNI	42018	TOWN OF HOW
				0.00707570	\$15.41	REG	425670	SCH D OF SURING
				0.000766	\$1.67	VTAE	001300	NORTHEAST WISCONSIN VTAE DISTRICT
Parcel Total:					\$35.29			



State of Wisconsin / Department of Natural Resources

Tony Evers , Governor

Adam N Payne , Secretary

5/22/2023

Chapter 70.114 - Aids Payment Worksheet For Tax Year 2022(Payment Year 2023) - Payment Due January 31, 2023

4111 of 7056

LEGAL DESCRIPTION: T29 R17-E S13 PT OF NESE	PARCEL NO: 085096	CONTROL NO: 85096
---	-------------------	-------------------

3.25	\$2,661.46	0.82034275	\$2,183.31	
------	------------	------------	------------	--

0	\$0.00	STAT	999999	STATE OF WISCONSIN
0.00468680	\$10.23	CNTY	42	OCONTO COUNTY
0.00367410	\$8.02	MUNI	42018	TOWN OF HOW
0.00707570	\$15.45	REG	425670	SCH D OF SURING
0.000766	\$1.67	VTAE	001300	NORTHEAST WISCONSIN VTAE DISTRICT

Parcel Total:	\$35.37
---------------	---------

LEGAL DESCRIPTION: T29 R17-E S13 PT OF SESE	PARCEL NO: 085097	CONTROL NO: 85097
---	-------------------	-------------------

0.65	\$529.00	0.82034275	\$433.96	
------	----------	------------	----------	--

0	\$0.00	STAT	999999	STATE OF WISCONSIN
0.00468680	\$2.03	CNTY	42	OCONTO COUNTY
0.00367410	\$1.59	MUNI	42018	TOWN OF HOW
0.00707570	\$3.07	REG	425670	SCH D OF SURING
0.000766	\$0.33	VTAE	001300	NORTHEAST WISCONSIN VTAE DISTRICT

Parcel Total:	\$7.02
---------------	--------

File Number Total:	\$478.31
--------------------	----------

Municipality Total:	\$4,609.22
---------------------	------------



State of Wisconsin / Department of Natural Resources

Tony Evers , Governor

Adam N Payne , Secretary

5/22/2023

Chapter 70.114 - Aids Payment Worksheet For Tax Year 2022(Payment Year 2023) - Payment Due January 31, 2023

4112 of 7056

DETAIL FOR TOWN OF LAKEWOOD, OCONTO COUNTY

Acres	Est. Adjust. Purch. Price	Level of Assessment	Adjusted Local Value	Net Gen. Tax Rate	Calc. Aid Pay Amount	Taxing Jurisdiction Type	Code	Description
FILE NO: NF 784 A			DATE OF PURCHASE: 12/28/2001			GRANTOR: Wisconsin Public Service Cor		
LEGAL DESCRIPTION: T33 R17-E S01 PT OF NENE				PARCEL NO: 019-470100111 & 470		CONTROL NO: 86417		
13	\$73,012.68	0.78584974	\$57,377.00					
				0	\$0.00	STAT	999999	STATE OF WISCONSIN
				0.00482940	\$277.10	CNTY	42	OCONTO COUNTY
				0.00290920	\$166.92	MUNI	42019	TOWN OF LAKEWOOD
				0.00729380	\$418.50	REG	215992	SCH D OF WABENO AREA
				0.00078930	\$45.29	VTAE	001300	NORTHEAST WISCONSIN VTAE DISTRICT
Parcel Total:					\$907.81			

LEGAL DESCRIPTION: T33 R17-E S01 PT OF SWNE				PARCEL NO: 019-470100313		CONTROL NO: 86418		
25	\$140,408.99	0.78584974	\$110,340.37					
				0	\$0.00	STAT	999999	STATE OF WISCONSIN
				0.00482940	\$532.88	CNTY	42	OCONTO COUNTY
				0.00290920	\$321.00	MUNI	42019	TOWN OF LAKEWOOD
				0.00729380	\$804.80	REG	215992	SCH D OF WABENO AREA
				0.00078930	\$87.09	VTAE	001300	NORTHEAST WISCONSIN VTAE DISTRICT
Parcel Total:					\$1,745.77			



State of Wisconsin / Department of Natural Resources

Tony Evers , Governor

Adam N Payne , Secretary

5/22/2023

Chapter 70.114 - Aids Payment Worksheet For Tax Year 2022(Payment Year 2023) - Payment Due January 31, 2023

4113 of 7056

LEGAL DESCRIPTION: T33 R17-E S01 PT OF SENE	PARCEL NO: 019-470100414	CONTROL NO: 86419
---	--------------------------	-------------------

18 \$101,094.47 0.78584974 \$79,445.06

0	\$0.00	STAT	999999	STATE OF WISCONSIN
0.00482940	\$383.67	CNTY	42	OCONTO COUNTY
0.00290920	\$231.12	MUNI	42019	TOWN OF LAKEWOOD
0.00729380	\$579.46	REG	215992	SCH D OF WABENO AREA
0.00078930	\$62.70	VTAE	001300	NORTHEAST WISCONSIN VTAE DISTRICT

Parcel Total: \$1,256.95

LEGAL DESCRIPTION: T33 R17-E S01 PT OF NENW	PARCEL NO: 019-470100521	CONTROL NO: 86420
---	--------------------------	-------------------

13 \$73,012.68 0.78584974 \$57,377.00

0	\$0.00	STAT	999999	STATE OF WISCONSIN
0.00482940	\$277.10	CNTY	42	OCONTO COUNTY
0.00290920	\$166.92	MUNI	42019	TOWN OF LAKEWOOD
0.00729380	\$418.50	REG	215992	SCH D OF WABENO AREA
0.00078930	\$45.29	VTAE	001300	NORTHEAST WISCONSIN VTAE DISTRICT

Parcel Total: \$907.81

LEGAL DESCRIPTION: T33 R17-E S01 NWNW	PARCEL NO: 019-470100622	CONTROL NO: 86421
---------------------------------------	--------------------------	-------------------

40 \$224,654.37 0.78584974 \$176,544.58

0	\$0.00	STAT	999999	STATE OF WISCONSIN
0.00482940	\$852.61	CNTY	42	OCONTO COUNTY
0.00290920	\$513.61	MUNI	42019	TOWN OF LAKEWOOD
0.00729380	\$1,287.68	REG	215992	SCH D OF WABENO AREA
0.00078930	\$139.34	VTAE	001300	NORTHEAST WISCONSIN VTAE DISTRICT

Parcel Total: \$2,793.24



State of Wisconsin / Department of Natural Resources

Tony Evers , Governor

Adam N Payne , Secretary

5/22/2023

Chapter 70.114 - Aids Payment Worksheet For Tax Year 2022(Payment Year 2023) - Payment Due January 31, 2023

4114 of 7056

LEGAL DESCRIPTION: T33 R17-E S01 SWNW	PARCEL NO: 019-470100723	CONTROL NO: 86422
---------------------------------------	--------------------------	-------------------

40 \$224,654.37 0.78584974 \$176,544.58

0 \$0.00 STAT 999999 STATE OF WISCONSIN

0.00482940 \$852.61 CNTY 42 OCONTO COUNTY

0.00290920 \$513.61 MUNI 42019 TOWN OF LAKEWOOD

0.00729380 \$1,287.68 REG 215992 SCH D OF WABENO AREA

0.00078930 \$139.34 VTAE 001300 NORTHEAST WISCONSIN VTAE DISTRICT

Parcel Total: \$2,793.24

LEGAL DESCRIPTION: T33 R17-E S01 SENW	PARCEL NO: 019-470100824	CONTROL NO: 86423
---------------------------------------	--------------------------	-------------------

40 \$224,654.37 0.78584974 \$176,544.58

0 \$0.00 STAT 999999 STATE OF WISCONSIN

0.00482940 \$852.61 CNTY 42 OCONTO COUNTY

0.00290920 \$513.61 MUNI 42019 TOWN OF LAKEWOOD

0.00729380 \$1,287.68 REG 215992 SCH D OF WABENO AREA

0.00078930 \$139.34 VTAE 001300 NORTHEAST WISCONSIN VTAE DISTRICT

Parcel Total: \$2,793.24

LEGAL DESCRIPTION: T33 R17-E S01 NESW	PARCEL NO: 019-470100931	CONTROL NO: 86424
---------------------------------------	--------------------------	-------------------

40 \$224,654.37 0.78584974 \$176,544.58

0 \$0.00 STAT 999999 STATE OF WISCONSIN

0.00482940 \$852.61 CNTY 42 OCONTO COUNTY

0.00290920 \$513.61 MUNI 42019 TOWN OF LAKEWOOD

0.00729380 \$1,287.68 REG 215992 SCH D OF WABENO AREA

0.00078930 \$139.34 VTAE 001300 NORTHEAST WISCONSIN VTAE DISTRICT

Parcel Total: \$2,793.24



State of Wisconsin / Department of Natural Resources

Tony Evers , Governor

Adam N Payne , Secretary

5/22/2023

Chapter 70.114 - Aids Payment Worksheet For Tax Year 2022(Payment Year 2023) - Payment Due January 31, 2023

4115 of 7056

LEGAL DESCRIPTION: T33 R17-E S01 NWSW	PARCEL NO: 019-470101032	CONTROL NO: 86425
---------------------------------------	--------------------------	-------------------

40 \$224,654.37 0.78584974 \$176,544.58

0 \$0.00 STAT 999999 STATE OF WISCONSIN

0.00482940 \$852.61 CNTY 42 OCONTO COUNTY

0.00290920 \$513.61 MUNI 42019 TOWN OF LAKEWOOD

0.00729380 \$1,287.68 REG 215992 SCH D OF WABENO AREA

0.00078930 \$139.34 VTAE 001300 NORTHEAST WISCONSIN VTAE DISTRICT

Parcel Total: \$2,793.24

LEGAL DESCRIPTION: T33 R17-E S01 SWSW	PARCEL NO: 019-470101133	CONTROL NO: 86426
---------------------------------------	--------------------------	-------------------

40 \$224,654.37 0.78584974 \$176,544.58

0 \$0.00 STAT 999999 STATE OF WISCONSIN

0.00482940 \$852.61 CNTY 42 OCONTO COUNTY

0.00290920 \$513.61 MUNI 42019 TOWN OF LAKEWOOD

0.00729380 \$1,287.68 REG 215992 SCH D OF WABENO AREA

0.00078930 \$139.34 VTAE 001300 NORTHEAST WISCONSIN VTAE DISTRICT

Parcel Total: \$2,793.24

LEGAL DESCRIPTION: T33 R17-E S01 SESW	PARCEL NO: 019-470101234	CONTROL NO: 86427
---------------------------------------	--------------------------	-------------------

40 \$224,654.37 0.78584974 \$176,544.58

0 \$0.00 STAT 999999 STATE OF WISCONSIN

0.00482940 \$852.61 CNTY 42 OCONTO COUNTY

0.00290920 \$513.61 MUNI 42019 TOWN OF LAKEWOOD

0.00729380 \$1,287.68 REG 215992 SCH D OF WABENO AREA

0.00078930 \$139.34 VTAE 001300 NORTHEAST WISCONSIN VTAE DISTRICT

Parcel Total: \$2,793.24



State of Wisconsin / Department of Natural Resources

Tony Evers , Governor

Adam N Payne , Secretary

5/22/2023

Chapter 70.114 - Aids Payment Worksheet For Tax Year 2022(Payment Year 2023) - Payment Due January 31, 2023

4116 of 7056

LEGAL DESCRIPTION: T33 R17-E S01 NWSE	PARCEL NO: 019-47001442	CONTROL NO: 86428
---------------------------------------	-------------------------	-------------------

40 \$224,654.37 0.78584974 \$176,544.58

0	\$0.00	STAT	999999	STATE OF WISCONSIN
0.00482940	\$852.61	CNTY	42	OCONTO COUNTY
0.00290920	\$513.61	MUNI	42019	TOWN OF LAKEWOOD
0.00729380	\$1,287.68	REG	215992	SCH D OF WABENO AREA
0.00078930	\$139.34	VTAE	001300	NORTHEAST WISCONSIN VTAE DISTRICT

Parcel Total: \$2,793.24

LEGAL DESCRIPTION: T33 R17-E S01 PT OF NESE	PARCEL NO: 019-470101341	CONTROL NO: 86429
---	--------------------------	-------------------

3 \$16,849.09 0.78584974 \$13,240.85

0	\$0.00	STAT	999999	STATE OF WISCONSIN
0.00482940	\$63.95	CNTY	42	OCONTO COUNTY
0.00290920	\$38.52	MUNI	42019	TOWN OF LAKEWOOD
0.00729380	\$96.58	REG	215992	SCH D OF WABENO AREA
0.00078930	\$10.45	VTAE	001300	NORTHEAST WISCONSIN VTAE DISTRICT

Parcel Total: \$209.50

LEGAL DESCRIPTION: T33 R17-E S01 SWSE	PARCEL NO: 019-47010543	CONTROL NO: 86430
---------------------------------------	-------------------------	-------------------

40 \$224,654.37 0.78584974 \$176,544.58

0	\$0.00	STAT	999999	STATE OF WISCONSIN
0.00482940	\$852.61	CNTY	42	OCONTO COUNTY
0.00290920	\$513.61	MUNI	42019	TOWN OF LAKEWOOD
0.00729380	\$1,287.68	REG	215992	SCH D OF WABENO AREA
0.00078930	\$139.34	VTAE	001300	NORTHEAST WISCONSIN VTAE DISTRICT

Parcel Total: \$2,793.24



State of Wisconsin / Department of Natural Resources

Tony Evers , Governor

Adam N Payne , Secretary

5/22/2023

Chapter 70.114 - Aids Payment Worksheet For Tax Year 2022(Payment Year 2023) - Payment Due January 31, 2023

4117 of 7056

LEGAL DESCRIPTION: T33 R17-E S01 SESE	PARCEL NO: 019-470101644	CONTROL NO: 86431
---------------------------------------	--------------------------	-------------------

40	\$224,654.37	0.78584974	\$176,544.58
----	--------------	------------	--------------

0	\$0.00	STAT	999999	STATE OF WISCONSIN
0.00482940	\$852.61	CNTY	42	OCONTO COUNTY
0.00290920	\$513.61	MUNI	42019	TOWN OF LAKEWOOD
0.00729380	\$1,287.68	REG	215992	SCH D OF WABENO AREA
0.00078930	\$139.34	VTAE	001300	NORTHEAST WISCONSIN VTAE DISTRICT

Parcel Total:	\$2,793.24
---------------	------------

File Number Total:	\$32,960.24
--------------------	-------------

FILE NO: NF 784 D	DATE OF PURCHASE: 12/16/2004	GRANTOR: Wisconsin Public Service Cor
-------------------	------------------------------	---------------------------------------

LEGAL DESCRIPTION: T33 R17-E S01 PT OF NENE	PARCEL NO: 019-470100111	CONTROL NO: 94985
---	--------------------------	-------------------

20.5	\$74,941.84	0.78584974	\$58,893.03
------	-------------	------------	-------------

0	\$0.00	STAT	999999	STATE OF WISCONSIN
0.00482940	\$284.42	CNTY	42	OCONTO COUNTY
0.00290920	\$171.33	MUNI	42019	TOWN OF LAKEWOOD
0.00729380	\$429.55	REG	215992	SCH D OF WABENO AREA
0.00078930	\$46.48	VTAE	001300	NORTHEAST WISCONSIN VTAE DISTRICT

Parcel Total:	\$931.78
---------------	----------



State of Wisconsin / Department of Natural Resources

Tony Evers , Governor

Adam N Payne , Secretary

5/22/2023

Chapter 70.114 - Aids Payment Worksheet For Tax Year 2022(Payment Year 2023) - Payment Due January 31, 2023

4118 of 7056

LEGAL DESCRIPTION: T33 R17-E S01 PT OF NWNE PARCEL NO: 019-470100212 CONTROL NO: 94986

36.9 \$134,895.32 0.78584974 \$106,007.45

0 \$0.00 STAT 999999 STATE OF WISCONSIN

0.00482940 \$511.96 CNTY 42 OCONTO COUNTY

0.00290920 \$308.40 MUNI 42019 TOWN OF LAKEWOOD

0.00729380 \$773.20 REG 215992 SCH D OF WABENO AREA

0.00078930 \$83.67 VTAE 001300 NORTHEAST WISCONSIN VTAE DISTRICT

Parcel Total: \$1,677.23

LEGAL DESCRIPTION: T33 R17-E S01 PT OF SWNE PARCEL NO: 019-470100313 CONTROL NO: 94989

13.6 \$49,717.52 0.78584974 \$39,070.50

0 \$0.00 STAT 999999 STATE OF WISCONSIN

0.00482940 \$188.69 CNTY 42 OCONTO COUNTY

0.00290920 \$113.66 MUNI 42019 TOWN OF LAKEWOOD

0.00729380 \$284.97 REG 215992 SCH D OF WABENO AREA

0.00078930 \$30.84 VTAE 001300 NORTHEAST WISCONSIN VTAE DISTRICT

Parcel Total: \$618.16

LEGAL DESCRIPTION: T33 R17-E S01 PT OF SENE PARCEL NO: 19-470100414 CONTROL NO: 94990

13.91 \$50,850.78 0.78584974 \$39,961.08

0 \$0.00 STAT 999999 STATE OF WISCONSIN

0.00482940 \$192.99 CNTY 42 OCONTO COUNTY

0.00290920 \$116.26 MUNI 42019 TOWN OF LAKEWOOD

0.00729380 \$291.47 REG 215992 SCH D OF WABENO AREA

0.00078930 \$31.54 VTAE 001300 NORTHEAST WISCONSIN VTAE DISTRICT

Parcel Total: \$632.26



State of Wisconsin / Department of Natural Resources

Tony Evers , Governor

Adam N Payne , Secretary

5/22/2023

Chapter 70.114 - Aids Payment Worksheet For Tax Year 2022(Payment Year 2023) - Payment Due January 31, 2023

4119 of 7056

LEGAL DESCRIPTION: T33 R17-E S01 PT OF NESE	PARCEL NO: 019-470101341	CONTROL NO: 94992
---	--------------------------	-------------------

31.84	\$116,397.47	0.78584974	\$91,470.92
-------	--------------	------------	-------------

0	\$0.00	STAT	999999	STATE OF WISCONSIN
0.00482940	\$441.75	CNTY	42	OCONTO COUNTY
0.00290920	\$266.11	MUNI	42019	TOWN OF LAKEWOOD
0.00729380	\$667.17	REG	215992	SCH D OF WABENO AREA
0.00078930	\$72.19	VTAE	001300	NORTHEAST WISCONSIN VTAE DISTRICT

Parcel Total:	\$1,447.22
---------------	------------

LEGAL DESCRIPTION: T33 R17-E S01 PT OF NENW	PARCEL NO: 019-470100521	CONTROL NO: 94994
---	--------------------------	-------------------

20.8	\$76,038.56	0.78584974	\$59,754.88
------	-------------	------------	-------------

0	\$0.00	STAT	999999	STATE OF WISCONSIN
0.00482940	\$288.58	CNTY	42	OCONTO COUNTY
0.00290920	\$173.84	MUNI	42019	TOWN OF LAKEWOOD
0.00729380	\$435.84	REG	215992	SCH D OF WABENO AREA
0.00078930	\$47.16	VTAE	001300	NORTHEAST WISCONSIN VTAE DISTRICT

Parcel Total:	\$945.42
---------------	----------

File Number Total:	\$6,252.07
--------------------	------------



State of Wisconsin / Department of Natural Resources

Tony Evers , Governor

Adam N Payne , Secretary

5/22/2023

Chapter 70.114 - Aids Payment Worksheet For Tax Year 2022(Payment Year 2023) - Payment Due January 31, 2023

4120 of 7056

FILE NO: P 1730 B		DATE OF PURCHASE: 08/09/2000		GRANTOR: WISCONSIN DEPT OF TRANSPORTA	
LEGAL DESCRIPTION: T33 R16-E S30 PT OF NWSW		PARCEL NO: 084962		CONTROL NO: 84962	
0.73	\$983.73	0.78584974	\$773.07		
		0	\$0.00	STAT 999999	STATE OF WISCONSIN
		0.00482940	\$3.73	CNTY 42	OCONTO COUNTY
		0.00290920	\$2.25	MUNI 42019	TOWN OF LAKEWOOD
		0.00729380	\$5.64	REG 215992	SCH D OF WABENO AREA
		0.00078930	\$0.61	VTAE 001300	NORTHEAST WISCONSIN VTAE DISTRICT
Parcel Total:			\$12.23		

LEGAL DESCRIPTION: T33 R16-E S30 PT OF SWSW		PARCEL NO: 084963		CONTROL NO: 84963	
9.49	\$12,809.80	0.78584974	\$10,066.58		
		0	\$0.00	STAT 999999	STATE OF WISCONSIN
		0.00482940	\$48.62	CNTY 42	OCONTO COUNTY
		0.00290920	\$29.29	MUNI 42019	TOWN OF LAKEWOOD
		0.00729380	\$73.42	REG 215992	SCH D OF WABENO AREA
		0.00078930	\$7.95	VTAE 001300	NORTHEAST WISCONSIN VTAE DISTRICT
Parcel Total:			\$159.28		



State of Wisconsin / Department of Natural Resources

Tony Evers , Governor

Adam N Payne , Secretary

5/22/2023

Chapter 70.114 - Aids Payment Worksheet For Tax Year 2022(Payment Year 2023) - Payment Due January 31, 2023

4121 of 7056

LEGAL DESCRIPTION: T33 R16-E S30 PT OF SESW	PARCEL NO: 084964	CONTROL NO: 84964
---	-------------------	-------------------

0.52	\$700.76	0.78584974	\$550.69	
------	----------	------------	----------	--

0	\$0.00	STAT	999999	STATE OF WISCONSIN
0.00482940	\$2.66	CNTY	42	OCONTO COUNTY
0.00290920	\$1.60	MUNI	42019	TOWN OF LAKEWOOD
0.00729380	\$4.02	REG	215992	SCH D OF WABENO AREA
0.00078930	\$0.43	VTAE	001300	NORTHEAST WISCONSIN VTAE DISTRICT

Parcel Total:	\$8.71	
---------------	--------	--

LEGAL DESCRIPTION: T33 R16-E S31 PT OF NENW	PARCEL NO: 084965	CONTROL NO: 84965
---	-------------------	-------------------

3.18	\$4,287.23	0.78584974	\$3,369.12	
------	------------	------------	------------	--

0	\$0.00	STAT	999999	STATE OF WISCONSIN
0.00482940	\$16.27	CNTY	42	OCONTO COUNTY
0.00290920	\$9.80	MUNI	42019	TOWN OF LAKEWOOD
0.00729380	\$24.57	REG	215992	SCH D OF WABENO AREA
0.00078930	\$2.66	VTAE	001300	NORTHEAST WISCONSIN VTAE DISTRICT

Parcel Total:	\$53.30	
---------------	---------	--

LEGAL DESCRIPTION: T33 R16-E S31 PT OF NENE	PARCEL NO: 084966	CONTROL NO: 84966
---	-------------------	-------------------

3.03	\$4,089.38	0.78584974	\$3,213.63	
------	------------	------------	------------	--

0	\$0.00	STAT	999999	STATE OF WISCONSIN
0.00482940	\$15.52	CNTY	42	OCONTO COUNTY
0.00290920	\$9.35	MUNI	42019	TOWN OF LAKEWOOD
0.00729380	\$23.44	REG	215992	SCH D OF WABENO AREA
0.00078930	\$2.54	VTAE	001300	NORTHEAST WISCONSIN VTAE DISTRICT

Parcel Total:	\$50.85	
---------------	---------	--



State of Wisconsin / Department of Natural Resources

Tony Evers , Governor

Adam N Payne , Secretary

5/22/2023

Chapter 70.114 - Aids Payment Worksheet For Tax Year 2022(Payment Year 2023) - Payment Due January 31, 2023

4122 of 7056

LEGAL DESCRIPTION: T33 R16-E S31 PT OF NWNE	PARCEL NO: 084967	CONTROL NO: 84967
---	-------------------	-------------------

3.13	\$4,229.47	0.78584974	\$3,323.73	
------	------------	------------	------------	--

0	\$0.00	STAT	999999	STATE OF WISCONSIN
0.00482940	\$16.05	CNTY	42	OCONTO COUNTY
0.00290920	\$9.67	MUNI	42019	TOWN OF LAKEWOOD
0.00729380	\$24.24	REG	215992	SCH D OF WABENO AREA
0.00078930	\$2.62	VTAE	001300	NORTHEAST WISCONSIN VTAE DISTRICT

Parcel Total:	\$52.58
---------------	---------

LEGAL DESCRIPTION: T33 R16-E S32 PT OF NWNW	PARCEL NO: 084968	CONTROL NO: 84968
---	-------------------	-------------------

2.96	\$3,994.83	0.78584974	\$3,139.34	
------	------------	------------	------------	--

0	\$0.00	STAT	999999	STATE OF WISCONSIN
0.00482940	\$15.16	CNTY	42	OCONTO COUNTY
0.00290920	\$9.13	MUNI	42019	TOWN OF LAKEWOOD
0.00729380	\$22.90	REG	215992	SCH D OF WABENO AREA
0.00078930	\$2.48	VTAE	001300	NORTHEAST WISCONSIN VTAE DISTRICT

Parcel Total:	\$49.67
---------------	---------

LEGAL DESCRIPTION: T33 R16-E S32 PT OF NENW	PARCEL NO: 084969	CONTROL NO: 84969
---	-------------------	-------------------

2.32	\$3,126.94	0.78584974	\$2,457.31	
------	------------	------------	------------	--

0	\$0.00	STAT	999999	STATE OF WISCONSIN
0.00482940	\$11.87	CNTY	42	OCONTO COUNTY
0.00290920	\$7.15	MUNI	42019	TOWN OF LAKEWOOD
0.00729380	\$17.92	REG	215992	SCH D OF WABENO AREA
0.00078930	\$1.94	VTAE	001300	NORTHEAST WISCONSIN VTAE DISTRICT

Parcel Total:	\$38.88
---------------	---------



State of Wisconsin / Department of Natural Resources

Tony Evers , Governor

Adam N Payne , Secretary

5/22/2023

Chapter 70.114 - Aids Payment Worksheet For Tax Year 2022(Payment Year 2023) - Payment Due January 31, 2023

4123 of 7056

LEGAL DESCRIPTION: T33 R16-E S32 PT OF SENW	PARCEL NO: 084970	CONTROL NO: 84970
---	-------------------	-------------------

0.8	\$1,073.21	0.78584974	\$843.39	
-----	------------	------------	----------	--

0	\$0.00	STAT	999999	STATE OF WISCONSIN
0.00482940	\$4.07	CNTY	42	OCONTO COUNTY
0.00290920	\$2.45	MUNI	42019	TOWN OF LAKEWOOD
0.00729380	\$6.15	REG	215992	SCH D OF WABENO AREA
0.00078930	\$0.67	VTAE	001300	NORTHEAST WISCONSIN VTAE DISTRICT

Parcel Total:	\$13.34
---------------	---------

LEGAL DESCRIPTION: T33 R16-E S32 PT OF SWNE	PARCEL NO: 084971	CONTROL NO: 84971
---	-------------------	-------------------

3.46	\$4,671.63	0.78584974	\$3,671.20	
------	------------	------------	------------	--

0	\$0.00	STAT	999999	STATE OF WISCONSIN
0.00482940	\$17.73	CNTY	42	OCONTO COUNTY
0.00290920	\$10.68	MUNI	42019	TOWN OF LAKEWOOD
0.00729380	\$26.78	REG	215992	SCH D OF WABENO AREA
0.00078930	\$2.90	VTAE	001300	NORTHEAST WISCONSIN VTAE DISTRICT

Parcel Total:	\$58.09
---------------	---------

LEGAL DESCRIPTION: T33 R16-E S32 PT OF SENE	PARCEL NO: 084972	CONTROL NO: 84972
---	-------------------	-------------------

1.36	\$1,830.79	0.78584974	\$1,438.73	
------	------------	------------	------------	--

0	\$0.00	STAT	999999	STATE OF WISCONSIN
0.00482940	\$6.95	CNTY	42	OCONTO COUNTY
0.00290920	\$4.19	MUNI	42019	TOWN OF LAKEWOOD
0.00729380	\$10.49	REG	215992	SCH D OF WABENO AREA
0.00078930	\$1.14	VTAE	001300	NORTHEAST WISCONSIN VTAE DISTRICT

Parcel Total:	\$22.77
---------------	---------



State of Wisconsin / Department of Natural Resources

Tony Evers , Governor

Adam N Payne , Secretary

5/22/2023

Chapter 70.114 - Aids Payment Worksheet For Tax Year 2022(Payment Year 2023) - Payment Due January 31, 2023

4124 of 7056

LEGAL DESCRIPTION: T33 R16-E S32 PT OF NESE				PARCEL NO: 084973				CONTROL NO: 84973			
3.2	\$4,320.93	0.78584974	\$3,395.60								
				0	\$0.00	STAT	999999	STATE OF WISCONSIN			
				0.00482940	\$16.40	CNTY	42	OCONTO COUNTY			
				0.00290920	\$9.88	MUNI	42019	TOWN OF LAKEWOOD			
				0.00729380	\$24.77	REG	215992	SCH D OF WABENO AREA			
				0.00078930	\$2.68	VTAE	001300	NORTHEAST WISCONSIN VTAE DISTRICT			
				Parcel Total:	\$53.73						

LEGAL DESCRIPTION: T33 R16-E S33 PT OF NWSW				PARCEL NO: 084974				CONTROL NO: 84974			
0.54	\$734.54	0.78584974	\$577.24								
				0	\$0.00	STAT	999999	STATE OF WISCONSIN			
				0.00482940	\$2.79	CNTY	42	OCONTO COUNTY			
				0.00290920	\$1.68	MUNI	42019	TOWN OF LAKEWOOD			
				0.00729380	\$4.21	REG	215992	SCH D OF WABENO AREA			
				0.00078930	\$0.46	VTAE	001300	NORTHEAST WISCONSIN VTAE DISTRICT			
				Parcel Total:	\$9.14						

LEGAL DESCRIPTION: T33 R16-E S33 PT OF SWSW				PARCEL NO: 084975				CONTROL NO: 84975			
3.28	\$4,433.44	0.78584974	\$3,484.02								
				0	\$0.00	STAT	999999	STATE OF WISCONSIN			
				0.00482940	\$16.83	CNTY	42	OCONTO COUNTY			
				0.00290920	\$10.14	MUNI	42019	TOWN OF LAKEWOOD			
				0.00729380	\$25.41	REG	215992	SCH D OF WABENO AREA			
				0.00078930	\$2.75	VTAE	001300	NORTHEAST WISCONSIN VTAE DISTRICT			
				Parcel Total:	\$55.13						



State of Wisconsin / Department of Natural Resources

Tony Evers , Governor

Adam N Payne , Secretary

5/22/2023

Chapter 70.114 - Aids Payment Worksheet For Tax Year 2022(Payment Year 2023) - Payment Due
January 31, 2023

4125 of 7056

File Number Total: \$637.70

Municipality Total: \$39,850.01



State of Wisconsin / Department of Natural Resources

Tony Evers , Governor

Adam N Payne , Secretary

5/22/2023

Chapter 70.114 - Aids Payment Worksheet For Tax Year 2022(Payment Year 2023) - Payment Due January 31, 2023

4126 of 7056

DETAIL FOR TOWN OF LITTLE RIVER, OCONTO COUNTY

Acres	Est. Adjust. Purch. Price	Level of Assessment	Adjusted Local Value	Net Gen. Tax Rate	Calc. Aid Pay Amount	Type	Code	Taxing Jurisdiction Description
FILE NO: W 1061 *			DATE OF PURCHASE: 03/23/1993			GRANTOR: ROBERT MARTINEAU		
LEGAL DESCRIPTION: T28 R22-E S08 ASRS PLT GLT 1				PARCEL NO: 080021B1/080041B3		CONTROL NO: 71361		
1.74	\$51,089.37	0.89317345	\$45,631.67	0	\$0.00	STAT	999999	STATE OF WISCONSIN
				0.00457420	\$208.73	CNTY	42	OCONTO COUNTY
				0.00191230	\$87.26	MUNI	42022	TOWN OF LITTLE RIVER
				0.00957440	\$436.90	REG	424067	SCH D OF OCONTO
				0.00036280	\$16.56	VTAE	001300	NORTHEAST WISCONSIN VTAE DISTRICT
Parcel Total:					\$749.45			

File Number Total: \$749.45

FILE NO: W 1215 *			DATE OF PURCHASE: 12/27/1995			GRANTOR: RICHARD KITTREDGE		
LEGAL DESCRIPTION: T28 R22-E S08 S1/2 OF NWNW				PARCEL NO: 022-59-0802422		CONTROL NO: 76167		
19.5	\$22,600.37	0.89317345	\$20,186.05	0	\$0.00	STAT	999999	STATE OF WISCONSIN
				0.00457420	\$92.33	CNTY	42	OCONTO COUNTY
				0.00191230	\$38.60	MUNI	42022	TOWN OF LITTLE RIVER
				0.00957440	\$193.27	REG	424067	SCH D OF OCONTO
				0.00036280	\$7.32	VTAE	001300	NORTHEAST WISCONSIN VTAE DISTRICT
Parcel Total:					\$331.52			

File Number Total: \$331.52



State of Wisconsin / Department of Natural Resources

Tony Evers , Governor

Adam N Payne , Secretary

5/22/2023

Chapter 70.114 - Aids Payment Worksheet For Tax Year 2022(Payment Year 2023) - Payment Due January 31, 2023

4127 of 7056

FILE NO: W 1543 *	DATE OF PURCHASE: 04/16/2004	GRANTOR: OCONTO COUNTY
LEGAL DESCRIPTION: T28 R22-E S08 GOV LOT 2	PARCEL NO: 002-59-080212J	CONTROL NO: 91492
1.6	\$12,454.58	0.89317345 \$11,124.10
	0	\$0.00 STAT 999999 STATE OF WISCONSIN
	0.00457420	\$50.88 CNTY 42 OCONTO COUNTY
	0.00191230	\$21.27 MUNI 42022 TOWN OF LITTLE RIVER
	0.00957440	\$106.51 REG 424067 SCH D OF OCONTO
	0.00036280	\$4.04 VTAE 001300 NORTHEAST WISCONSIN VTAE DISTRICT
Parcel Total:		\$182.70

File Number Total:	\$182.70
--------------------	----------

FILE NO: W 1613 *	DATE OF PURCHASE: 04/27/2005	GRANTOR: PAT N PROCTOR
LEGAL DESCRIPTION: T29 R22-E S28 NWSE	PARCEL NO: 022-492801342	CONTROL NO: 93399
40	\$100,868.94	0.89317345 \$90,093.46
	0	\$0.00 STAT 999999 STATE OF WISCONSIN
	0.00457420	\$412.10 CNTY 42 OCONTO COUNTY
	0.00191230	\$172.29 MUNI 42022 TOWN OF LITTLE RIVER
	0.00957440	\$862.59 REG 424067 SCH D OF OCONTO
	0.00036280	\$32.69 VTAE 001300 NORTHEAST WISCONSIN VTAE DISTRICT
Parcel Total:		\$1,479.67

File Number Total:	\$1,479.67
--------------------	------------



State of Wisconsin / Department of Natural Resources

Tony Evers , Governor

Adam N Payne , Secretary

5/22/2023

Chapter 70.114 - Aids Payment Worksheet For Tax Year 2022(Payment Year 2023) - Payment Due January 31, 2023

4128 of 7056

FILE NO: W 1694 *	DATE OF PURCHASE: 05/15/2007	GRANTOR: BRUCE BARTANEN		
LEGAL DESCRIPTION: T29 R22-E S28 NENE	PARCEL NO: 022-492800111	CONTROL NO: 97510		
40	\$99,396.99	0.89317345	\$88,778.75	
	0	\$0.00	STAT 999999	STATE OF WISCONSIN
	0.00457420	\$406.09	CNTY 42	OCONTO COUNTY
	0.00191230	\$169.77	MUNI 42022	TOWN OF LITTLE RIVER
	0.00957440	\$850.01	REG 424067	SCH D OF OCONTO
	0.00036280	\$32.21	VTAE 001300	NORTHEAST WISCONSIN VTAE DISTRICT
Parcel Total:		\$1,458.08		

File Number Total:	\$1,458.08
--------------------	------------

FILE NO: WM 60096 *	DATE OF PURCHASE: 10/15/2010	GRANTOR: Lynn H. & Sharon L. Busch		
LEGAL DESCRIPTION: T29 R22-E S28 SWNE	PARCEL NO: 022492800313	CONTROL NO: 116900		
40	\$105,427.11	0.89317345	\$94,164.69	
	0	\$0.00	STAT 999999	STATE OF WISCONSIN
	0.00457420	\$430.73	CNTY 42	OCONTO COUNTY
	0.00191230	\$180.07	MUNI 42022	TOWN OF LITTLE RIVER
	0.00957440	\$901.57	REG 424067	SCH D OF OCONTO
	0.00036280	\$34.17	VTAE 001300	NORTHEAST WISCONSIN VTAE DISTRICT
Parcel Total:		\$1,546.54		



State of Wisconsin / Department of Natural Resources

Tony Evers , Governor

Adam N Payne , Secretary

5/22/2023

Chapter 70.114 - Aids Payment Worksheet For Tax Year 2022(Payment Year 2023) - Payment Due January 31, 2023

4129 of 7056

LEGAL DESCRIPTION: T29 R22-E S29 PT OF SENE				PARCEL NO: 022502900514B				CONTROL NO: 116901	
20	\$52,713.55	0.89317345	\$47,082.34	0	\$0.00	STAT	999999	STATE OF WISCONSIN	
				0.00457420	\$215.36	CNTY	42	OCONTO COUNTY	
				0.00191230	\$90.04	MUNI	42022	TOWN OF LITTLE RIVER	
				0.00957440	\$450.79	REG	424067	SCH D OF OCONTO	
				0.00036280	\$17.08	VTAE	001300	NORTHEAST WISCONSIN VTAE DISTRICT	
Parcel Total:					\$773.27				

LEGAL DESCRIPTION: T29 R22-E S28 PT OF SWNW				PARCEL NO: 022492800723				CONTROL NO: 116902	
39.93	\$105,242.61	0.89317345	\$93,999.90	0	\$0.00	STAT	999999	STATE OF WISCONSIN	
				0.00457420	\$429.97	CNTY	42	OCONTO COUNTY	
				0.00191230	\$179.76	MUNI	42022	TOWN OF LITTLE RIVER	
				0.00957440	\$899.99	REG	424067	SCH D OF OCONTO	
				0.00036280	\$34.11	VTAE	001300	NORTHEAST WISCONSIN VTAE DISTRICT	
Parcel Total:					\$1,543.83				

LEGAL DESCRIPTION: T29 R22-E S28 SENW				PARCEL NO: 022492800824				CONTROL NO: 116903	
40	\$105,427.11	0.89317345	\$94,164.69	0	\$0.00	STAT	999999	STATE OF WISCONSIN	
				0.00457420	\$430.73	CNTY	42	OCONTO COUNTY	
				0.00191230	\$180.07	MUNI	42022	TOWN OF LITTLE RIVER	
				0.00957440	\$901.57	REG	424067	SCH D OF OCONTO	
				0.00036280	\$34.17	VTAE	001300	NORTHEAST WISCONSIN VTAE DISTRICT	
Parcel Total:					\$1,546.54				



State of Wisconsin / Department of Natural Resources

Tony Evers , Governor

Adam N Payne , Secretary

5/22/2023

Chapter 70.114 - Aids Payment Worksheet For Tax Year 2022(Payment Year 2023) - Payment Due January 31, 2023

4130 of 7056

File Number Total: \$5,410.18

FILE NO: WM 60559 *

DATE OF PURCHASE: 12/08/1992

GRANTOR: GEORGE CORNWALL

LEGAL DESCRIPTION: T29 R22-E S33 PT GV LT 3

PARCEL NO: 022-54-330113F

CONTROL NO: 137448

2.82 \$8,429.01 0.89317345 \$7,528.57

0 \$0.00 STAT 999999 STATE OF WISCONSIN

0.00457420 \$34.44 CNTY 42 OCONTO COUNTY

0.00191230 \$14.40 MUNI 42022 TOWN OF LITTLE RIVER

0.00957440 \$72.08 REG 424067 SCH D OF OCONTO

0.00036280 \$2.73 VTAE 001300 NORTHEAST WISCONSIN VTAE DISTRICT

Parcel Total: \$123.65

File Number Total: \$123.65

FILE NO: WM 60744 *

DATE OF PURCHASE: 11/15/2021

GRANTOR: Ronald Meier

LEGAL DESCRIPTION: T28 R22-E S08 SESW

PARCEL NO: 022590803134

CONTROL NO: 136988

40 \$16,464.57 0.89317345 \$14,705.72

0 \$0.00 STAT 999999 STATE OF WISCONSIN

0.00457420 \$67.27 CNTY 42 OCONTO COUNTY

0.00191230 \$28.12 MUNI 42022 TOWN OF LITTLE RIVER

0.00957440 \$140.80 REG 424067 SCH D OF OCONTO

0.00036280 \$5.34 VTAE 001300 NORTHEAST WISCONSIN VTAE DISTRICT

Parcel Total: \$241.53



State of Wisconsin / Department of Natural Resources

Tony Evers , Governor

Adam N Payne , Secretary

5/22/2023

Chapter 70.114 - Aids Payment Worksheet For Tax Year 2022(Payment Year 2023) - Payment Due January 31, 2023

4131 of 7056

LEGAL DESCRIPTION: T28 R22-E S08 GOV LOT 4 PARCEL NO: 02259080344A CONTROL NO: 136989

75.5 \$31,076.87 0.89317345 \$27,757.04

0 \$0.00 STAT 999999 STATE OF WISCONSIN

0.00457420 \$126.97 CNTY 42 OCONTO COUNTY

0.00191230 \$53.08 MUNI 42022 TOWN OF LITTLE RIVER

0.00957440 \$265.76 REG 424067 SCH D OF OCONTO

0.00036280 \$10.07 VTAE 001300 NORTHEAST WISCONSIN VTAE DISTRICT

Parcel Total: \$455.88

File Number Total: \$697.41

Municipality Total: \$10,432.66



State of Wisconsin / Department of Natural Resources

Tony Evers , Governor

Adam N Payne , Secretary

5/22/2023

Chapter 70.114 - Aids Payment Worksheet For Tax Year 2022(Payment Year 2023) - Payment Due January 31, 2023

4132 of 7056

DETAIL FOR TOWN OF LITTLE SUAMICO, OCONTO COUNTY

Acres	Est. Adjust. Purch. Price	Level of Assessment	Adjusted Local Value	Net Gen. Tax Rate	Calc. Aid Pay Amount	----- Taxing Jurisdiction ----- Type	Code	Description
-------	------------------------------	------------------------	-------------------------	----------------------	-------------------------	---	------	-------------

FILE NO: FI 2777 *	DATE OF PURCHASE: 12/15/2003	GRANTOR: DONALD ZELLER
--------------------	------------------------------	------------------------

LEGAL DESCRIPTION: T26 R20-E S36 E1/2 OF SWSE	PARCEL NO: 024-323603643C	CONTROL NO: 89866
---	---------------------------	-------------------

18.01	\$204,888.28	0.75021010	\$153,709.25					
				0	\$0.00	STAT	999999	STATE OF WISCONSIN
				0.00538030	\$827.00	CNTY	42	OCONTO COUNTY
				0.00141640	\$217.72	MUNI	42024	TOWN OF LITTLE SUAMICO
				0.01218750	\$1,873.33	REG	424074	SCH D OF OCONTO FALLS
				0.00082930	\$127.47	VTAE	001300	NORTHEAST WISCONSIN VTAE DISTRICT

Parcel Total: \$3,045.52

LEGAL DESCRIPTION: T26 R20-E S36 PT OF SESE	PARCEL NO: 024-323603844	CONTROL NO: 89867
---	--------------------------	-------------------

29.4	\$318,913.34	0.75021010	\$239,252.01					
				0	\$0.00	STAT	999999	STATE OF WISCONSIN
				0.00538030	\$1,287.24	CNTY	42	OCONTO COUNTY
				0.00141640	\$338.89	MUNI	42024	TOWN OF LITTLE SUAMICO
				0.01218750	\$2,915.89	REG	424074	SCH D OF OCONTO FALLS
				0.00082930	\$198.41	VTAE	001300	NORTHEAST WISCONSIN VTAE DISTRICT

Parcel Total: \$4,740.43

File Number Total: \$7,785.95



State of Wisconsin / Department of Natural Resources

Tony Evers , Governor

Adam N Payne , Secretary

5/22/2023

Chapter 70.114 - Aids Payment Worksheet For Tax Year 2022(Payment Year 2023) - Payment Due January 31, 2023

4133 of 7056

FILE NO: FI 2825 *				DATE OF PURCHASE: 01/11/2006				GRANTOR: GAILORD J WALTON			
LEGAL DESCRIPTION: T26 R20-E S36 PT OF SENE				PARCEL NO: 024-323600614				CONTROL NO: 96935			
30	\$136,587.41	0.75021010	\$102,469.26								
				0	\$0.00	STAT	999999	STATE OF WISCONSIN			
				0.00538030	\$551.31	CNTY	42	OCONTO COUNTY			
				0.00141640	\$145.14	MUNI	42024	TOWN OF LITTLE SUAMICO			
				0.01218750	\$1,248.84	REG	424074	SCH D OF OCONTO FALLS			
				0.00082930	\$84.98	VTAE	001300	NORTHEAST WISCONSIN VTAE DISTRICT			
Parcel Total:				\$2,030.27							

File Number Total:				\$2,030.27							
--------------------	--	--	--	------------	--	--	--	--	--	--	--

FILE NO: FM 10513 *				DATE OF PURCHASE: 08/18/2003				GRANTOR: WISCONSIN DEPT OF TRANSPORTA			
LEGAL DESCRIPTION: T26 R20-E S15 LT2-CSM3596				PARCEL NO: 024-09-150-2844E				CONTROL NO: 137502			
11.97	\$46,023.64	0.75021010	\$34,527.40								
				0	\$0.00	STAT	999999	STATE OF WISCONSIN			
				0.00538030	\$185.77	CNTY	42	OCONTO COUNTY			
				0.00141640	\$48.91	MUNI	42024	TOWN OF LITTLE SUAMICO			
				0.01218750	\$420.80	REG	424074	SCH D OF OCONTO FALLS			
				0.00082930	\$28.63	VTAE	001300	NORTHEAST WISCONSIN VTAE DISTRICT			
Parcel Total:				\$684.11							

File Number Total:				\$684.11							
--------------------	--	--	--	----------	--	--	--	--	--	--	--



State of Wisconsin / Department of Natural Resources

Tony Evers , Governor

Adam N Payne , Secretary

5/22/2023

Chapter 70.114 - Aids Payment Worksheet For Tax Year 2022(Payment Year 2023) - Payment Due January 31, 2023

4134 of 7056

FILE NO: W 1097 *		DATE OF PURCHASE: 03/11/1994		GRANTOR: WALTER F KUNTZE	
LEGAL DESCRIPTION: T26 R21-E S17 NENW		PARCEL NO: 024-36-1700321		CONTROL NO: 72459	
40	\$75,151.62	0.75021010	\$56,379.50		
		0	\$0.00	STAT 999999	STATE OF WISCONSIN
		0.00538030	\$303.34	CNTY 42	OCONTO COUNTY
		0.00141640	\$79.86	MUNI 42024	TOWN OF LITTLE SUAMICO
		0.01218750	\$687.13	REG 424074	SCH D OF OCONTO FALLS
		0.00082930	\$46.76	VTAE 001300	NORTHEAST WISCONSIN VTAE DISTRICT
Parcel Total:			\$1,117.09		

LEGAL DESCRIPTION: T26 R21-E S17 SENW		PARCEL NO: 024-36-1700624		CONTROL NO: 72460	
40	\$11,836.38	0.75021010	\$8,879.77		
		0	\$0.00	STAT 999999	STATE OF WISCONSIN
		0.00538030	\$47.78	CNTY 42	OCONTO COUNTY
		0.00141640	\$12.58	MUNI 42024	TOWN OF LITTLE SUAMICO
		0.01218750	\$108.22	REG 424074	SCH D OF OCONTO FALLS
		0.00082930	\$7.36	VTAE 001300	NORTHEAST WISCONSIN VTAE DISTRICT
Parcel Total:			\$175.94		



State of Wisconsin / Department of Natural Resources

Tony Evers , Governor

Adam N Payne , Secretary

5/22/2023

Chapter 70.114 - Aids Payment Worksheet For Tax Year 2022(Payment Year 2023) - Payment Due January 31, 2023

4135 of 7056

LEGAL DESCRIPTION: T26 R21-E S17 GOV LOT 1	PARCEL NO: 024-36-170011X	CONTROL NO: 72461
--	---------------------------	-------------------

58.75	\$278,217.56	0.75021010	\$208,721.62
-------	--------------	------------	--------------

0	\$0.00	STAT	999999	STATE OF WISCONSIN
0.00538030	\$1,122.98	CNTY	42	OCONTO COUNTY
0.00141640	\$295.64	MUNI	42024	TOWN OF LITTLE SUAMICO
0.01218750	\$2,543.80	REG	424074	SCH D OF OCONTO FALLS
0.00082930	\$173.09	VTAE	001300	NORTHEAST WISCONSIN VTAE DISTRICT

Parcel Total:	\$4,135.51
---------------	------------

File Number Total:	\$5,428.54
--------------------	------------

FILE NO: W 1587 *	DATE OF PURCHASE: 01/17/2005	GRANTOR: JEREMIAH L FARRELL
-------------------	------------------------------	-----------------------------

LEGAL DESCRIPTION: T26 R21-E S19 PT OF NESE	PARCEL NO: 024-381903541A	CONTROL NO: 93245
---	---------------------------	-------------------

35	\$136,921.70	0.75021010	\$102,720.04
----	--------------	------------	--------------

0	\$0.00	STAT	999999	STATE OF WISCONSIN
0.00538030	\$552.66	CNTY	42	OCONTO COUNTY
0.00141640	\$145.50	MUNI	42024	TOWN OF LITTLE SUAMICO
0.01218750	\$1,251.90	REG	424074	SCH D OF OCONTO FALLS
0.00082930	\$85.19	VTAE	001300	NORTHEAST WISCONSIN VTAE DISTRICT

Parcel Total:	\$2,035.25
---------------	------------



State of Wisconsin / Department of Natural Resources

Tony Evers , Governor

Adam N Payne , Secretary

5/22/2023

Chapter 70.114 - Aids Payment Worksheet For Tax Year 2022(Payment Year 2023) - Payment Due January 31, 2023

4136 of 7056

LEGAL DESCRIPTION: T26 R21-E S20 PT GV LT 03 PARCEL NO: 024-39200063A CONTROL NO: 93246

32.27 \$126,241.82 0.75021010 \$94,707.88

0 \$0.00 STAT 999999 STATE OF WISCONSIN

0.00538030 \$509.55 CNTY 42 OCONTO COUNTY

0.00141640 \$134.15 MUNI 42024 TOWN OF LITTLE SUAMICO

0.01218750 \$1,154.25 REG 424074 SCH D OF OCONTO FALLS

0.00082930 \$78.54 VTAE 001300 NORTHEAST WISCONSIN VTAE DISTRICT

Parcel Total: \$1,876.49

File Number Total: \$3,911.74

Municipality Total: \$19,840.61



State of Wisconsin / Department of Natural Resources

Tony Evers , Governor

Adam N Payne , Secretary

5/22/2023

Chapter 70.114 - Aids Payment Worksheet For Tax Year 2022(Payment Year 2023) - Payment Due January 31, 2023

4137 of 7056

DETAIL FOR TOWN OF MAPLE VALLEY, OCONTO COUNTY

Acres	Est. Adjust. Purch. Price	Level of Assessment	Adjusted Local Value	Net Gen. Tax Rate	Calc. Aid Pay Amount	Type	Code	----- Taxing Jurisdiction ----- Description
FILE NO: P 1730 B			DATE OF PURCHASE: 08/09/2000			GRANTOR: WISCONSIN DEPT OF TRANSPORTA		
LEGAL DESCRIPTION: T29 R18-E S18 PT OF SWSW				PARCEL NO: 085098		CONTROL NO: 85098		
2.61	\$2,908.38	0.80928966	\$2,353.72					
				0	\$0.00	STAT	999999	STATE OF WISCONSIN
				0.00467810	\$11.01	CNTY	42	OCONTO COUNTY
				0.00172330	\$4.06	MUNI	42026	TOWN OF MAPLE VALLEY
				0.00706270	\$16.62	REG	425670	SCH D OF SURING
				0.00076450	\$1.80	VTAE	001300	NORTHEAST WISCONSIN VTAE DISTRICT
Parcel Total:					\$33.49			

LEGAL DESCRIPTION: T29 R18-E S19 PT OF NWNW				PARCEL NO: 085099		CONTROL NO: 85099		
3.28	\$3,651.92	0.80928966	\$2,955.46					
				0	\$0.00	STAT	999999	STATE OF WISCONSIN
				0.00467810	\$13.83	CNTY	42	OCONTO COUNTY
				0.00172330	\$5.09	MUNI	42026	TOWN OF MAPLE VALLEY
				0.00706270	\$20.87	REG	425670	SCH D OF SURING
				0.00076450	\$2.26	VTAE	001300	NORTHEAST WISCONSIN VTAE DISTRICT
Parcel Total:					\$42.05			



State of Wisconsin / Department of Natural Resources

Tony Evers , Governor

Adam N Payne , Secretary

5/22/2023

Chapter 70.114 - Aids Payment Worksheet For Tax Year 2022(Payment Year 2023) - Payment Due January 31, 2023

4138 of 7056

LEGAL DESCRIPTION: T29 R18-E S19 PT OF SWNW				PARCEL NO: 085100				CONTROL NO: 85100			
1.2	\$1,338.18	0.80928966	\$1,082.97								
				0	\$0.00	STAT	999999	STATE OF WISCONSIN			
				0.00467810	\$5.07	CNTY	42	OCONTO COUNTY			
				0.00172330	\$1.87	MUNI	42026	TOWN OF MAPLE VALLEY			
				0.00706270	\$7.65	REG	425670	SCH D OF SURING			
				0.00076450	\$0.83	VTAE	001300	NORTHEAST WISCONSIN VTAE DISTRICT			
Parcel Total:					\$15.42						

LEGAL DESCRIPTION: T29 R18-E S19 PT OF SENW				PARCEL NO: 085101				CONTROL NO: 85101			
2.07	\$2,310.03	0.80928966	\$1,869.48								
				0	\$0.00	STAT	999999	STATE OF WISCONSIN			
				0.00467810	\$8.75	CNTY	42	OCONTO COUNTY			
				0.00172330	\$3.22	MUNI	42026	TOWN OF MAPLE VALLEY			
				0.00706270	\$13.20	REG	425670	SCH D OF SURING			
				0.00076450	\$1.43	VTAE	001300	NORTHEAST WISCONSIN VTAE DISTRICT			
Parcel Total:					\$26.60						

LEGAL DESCRIPTION: T29 R18-E S19 PT OF NESW				PARCEL NO: 085102				CONTROL NO: 85102			
3.27	\$3,644.60	0.80928966	\$2,949.54								
				0	\$0.00	STAT	999999	STATE OF WISCONSIN			
				0.00467810	\$13.80	CNTY	42	OCONTO COUNTY			
				0.00172330	\$5.08	MUNI	42026	TOWN OF MAPLE VALLEY			
				0.00647570	\$19.10	REG	422128	SCH D OF GILLETT			
				0.00076450	\$2.25	VTAE	001300	NORTHEAST WISCONSIN VTAE DISTRICT			
Parcel Total:					\$40.23						



State of Wisconsin / Department of Natural Resources

Tony Evers , Governor

Adam N Payne , Secretary

5/22/2023

Chapter 70.114 - Aids Payment Worksheet For Tax Year 2022(Payment Year 2023) - Payment Due January 31, 2023

4139 of 7056

LEGAL DESCRIPTION: T29 R18-E S19 PT OF SESW				PARCEL NO: 085103				CONTROL NO: 85103			
2.82	\$3,139.10	0.80928966	\$2,540.44								
				0	\$0.00	STAT	999999	STATE OF WISCONSIN			
				0.00467810	\$11.88	CNTY	42	OCONTO COUNTY			
				0.00172330	\$4.38	MUNI	42026	TOWN OF MAPLE VALLEY			
				0.00647570	\$16.45	REG	422128	SCH D OF GILLETT			
				0.00076450	\$1.94	VTAE	001300	NORTHEAST WISCONSIN VTAE DISTRICT			
				Parcel Total:	\$34.65						

LEGAL DESCRIPTION: T29 R18-E S19 PT OF SWSE				PARCEL NO: 085104				CONTROL NO: 85104			
0.45	\$501.88	0.80928966	\$406.16								
				0	\$0.00	STAT	999999	STATE OF WISCONSIN			
				0.00467810	\$1.90	CNTY	42	OCONTO COUNTY			
				0.00172330	\$0.70	MUNI	42026	TOWN OF MAPLE VALLEY			
				0.00647570	\$2.63	REG	422128	SCH D OF GILLETT			
				0.00076450	\$0.31	VTAE	001300	NORTHEAST WISCONSIN VTAE DISTRICT			
				Parcel Total:	\$5.54						

LEGAL DESCRIPTION: T29 R18-E S30 PT OF NWNE				PARCEL NO: 085105				CONTROL NO: 85105			
3.23	\$3,603.17	0.80928966	\$2,916.01								
				0	\$0.00	STAT	999999	STATE OF WISCONSIN			
				0.00467810	\$13.64	CNTY	42	OCONTO COUNTY			
				0.00172330	\$5.03	MUNI	42026	TOWN OF MAPLE VALLEY			
				0.00647570	\$18.88	REG	422128	SCH D OF GILLETT			
				0.00076450	\$2.23	VTAE	001300	NORTHEAST WISCONSIN VTAE DISTRICT			
				Parcel Total:	\$39.78						



State of Wisconsin / Department of Natural Resources

Tony Evers , Governor

Adam N Payne , Secretary

5/22/2023

Chapter 70.114 - Aids Payment Worksheet For Tax Year 2022(Payment Year 2023) - Payment Due January 31, 2023

4140 of 7056

LEGAL DESCRIPTION: T29 R18-E S30 PT OF SWNE				PARCEL NO: 085106				CONTROL NO: 85106			
3.23	\$3,603.39	0.80928966	\$2,916.19								
				0	\$0.00	STAT	999999	STATE OF WISCONSIN			
				0.00467810	\$13.64	CNTY	42	OCONTO COUNTY			
				0.00172330	\$5.03	MUNI	42026	TOWN OF MAPLE VALLEY			
				0.00647570	\$18.88	REG	422128	SCH D OF GILLETT			
				0.00076450	\$2.23	VTAE	001300	NORTHEAST WISCONSIN VTAE DISTRICT			
				Parcel Total:	\$39.78						

LEGAL DESCRIPTION: T29 R18-E S30 PT OF NWSE				PARCEL NO: 085107				CONTROL NO: 85107			
1.31	\$1,458.65	0.80928966	\$1,180.47								
				0	\$0.00	STAT	999999	STATE OF WISCONSIN			
				0.00467810	\$5.52	CNTY	42	OCONTO COUNTY			
				0.00172330	\$2.03	MUNI	42026	TOWN OF MAPLE VALLEY			
				0.00647570	\$7.64	REG	422128	SCH D OF GILLETT			
				0.00076450	\$0.90	VTAE	001300	NORTHEAST WISCONSIN VTAE DISTRICT			
				Parcel Total:	\$16.09						

LEGAL DESCRIPTION: T29 R18-E S30 PT OF NESE				PARCEL NO: 085108				CONTROL NO: 85108			
1.93	\$2,145.32	0.80928966	\$1,736.19								
				0	\$0.00	STAT	999999	STATE OF WISCONSIN			
				0.00467810	\$8.12	CNTY	42	OCONTO COUNTY			
				0.00172330	\$2.99	MUNI	42026	TOWN OF MAPLE VALLEY			
				0.00647570	\$11.24	REG	422128	SCH D OF GILLETT			
				0.00076450	\$1.33	VTAE	001300	NORTHEAST WISCONSIN VTAE DISTRICT			
				Parcel Total:	\$23.68						



State of Wisconsin / Department of Natural Resources

Tony Evers , Governor

Adam N Payne , Secretary

5/22/2023

Chapter 70.114 - Aids Payment Worksheet For Tax Year 2022(Payment Year 2023) - Payment Due January 31, 2023

4141 of 7056

LEGAL DESCRIPTION: T29 R18-E S30 PT OF SESE	PARCEL NO: 085109	CONTROL NO: 85109
---	-------------------	-------------------

3.23	\$3,604.13	0.80928966	\$2,916.79	
------	------------	------------	------------	--

0	\$0.00	STAT	999999	STATE OF WISCONSIN
0.00467810	\$13.65	CNTY	42	OCONTO COUNTY
0.00172330	\$5.03	MUNI	42026	TOWN OF MAPLE VALLEY
0.00647570	\$18.89	REG	422128	SCH D OF GILLETT
0.00076450	\$2.23	VTAE	001300	NORTHEAST WISCONSIN VTAE DISTRICT

Parcel Total:	\$39.80	
---------------	---------	--

LEGAL DESCRIPTION: T29 R18-E S31 PT OF NENE	PARCEL NO: 085110	CONTROL NO: 85110
---	-------------------	-------------------

3.25	\$3,617.28	0.80928966	\$2,927.43	
------	------------	------------	------------	--

0	\$0.00	STAT	999999	STATE OF WISCONSIN
0.00467810	\$13.69	CNTY	42	OCONTO COUNTY
0.00172330	\$5.04	MUNI	42026	TOWN OF MAPLE VALLEY
0.00647570	\$18.96	REG	422128	SCH D OF GILLETT
0.00076450	\$2.24	VTAE	001300	NORTHEAST WISCONSIN VTAE DISTRICT

Parcel Total:	\$39.93	
---------------	---------	--

LEGAL DESCRIPTION: T29 R18-E S32 PT OF NWNW	PARCEL NO: 085111	CONTROL NO: 85111
---	-------------------	-------------------

0.01	\$12.93	0.80928966	\$10.46	
------	---------	------------	---------	--

0	\$0.00	STAT	999999	STATE OF WISCONSIN
0.00467810	\$0.05	CNTY	42	OCONTO COUNTY
0.00172330	\$0.02	MUNI	42026	TOWN OF MAPLE VALLEY
0.00647570	\$0.07	REG	422128	SCH D OF GILLETT
0.00076450	\$0.01	VTAE	001300	NORTHEAST WISCONSIN VTAE DISTRICT

Parcel Total:	\$0.15	
---------------	--------	--



State of Wisconsin / Department of Natural Resources

Tony Evers , Governor

Adam N Payne , Secretary

5/22/2023

Chapter 70.114 - Aids Payment Worksheet For Tax Year 2022(Payment Year 2023) - Payment Due January 31, 2023

4142 of 7056

LEGAL DESCRIPTION: T29 R18-E S32 PT OF SWNW				PARCEL NO: 085112				CONTROL NO: 85112	
3.26	\$3,634.00	0.80928966	\$2,940.96						
				0	\$0.00	STAT	999999	STATE OF WISCONSIN	
				0.00467810	\$13.76	CNTY	42	OCONTO COUNTY	
				0.00172330	\$5.07	MUNI	42026	TOWN OF MAPLE VALLEY	
				0.00647570	\$19.04	REG	422128	SCH D OF GILLETT	
				0.00076450	\$2.25	VTAE	001300	NORTHEAST WISCONSIN VTAE DISTRICT	
Parcel Total:					\$40.12				

LEGAL DESCRIPTION: T29 R18-E S32 PT OF NWSW				PARCEL NO: 085113				CONTROL NO: 85113	
3.26	\$3,629.13	0.80928966	\$2,937.02						
				0	\$0.00	STAT	999999	STATE OF WISCONSIN	
				0.00467810	\$13.74	CNTY	42	OCONTO COUNTY	
				0.00172330	\$5.06	MUNI	42026	TOWN OF MAPLE VALLEY	
				0.00647570	\$19.02	REG	422128	SCH D OF GILLETT	
				0.00076450	\$2.25	VTAE	001300	NORTHEAST WISCONSIN VTAE DISTRICT	
Parcel Total:					\$40.07				

LEGAL DESCRIPTION: T29 R18-E S32 PT OF SWSW				PARCEL NO: 085114				CONTROL NO: 85114	
2.13	\$2,378.91	0.80928966	\$1,925.22						
				0	\$0.00	STAT	999999	STATE OF WISCONSIN	
				0.00467810	\$9.01	CNTY	42	OCONTO COUNTY	
				0.00172330	\$3.32	MUNI	42026	TOWN OF MAPLE VALLEY	
				0.00647570	\$12.47	REG	422128	SCH D OF GILLETT	
				0.00076450	\$1.47	VTAE	001300	NORTHEAST WISCONSIN VTAE DISTRICT	
Parcel Total:					\$26.27				



State of Wisconsin / Department of Natural Resources

Tony Evers , Governor

Adam N Payne , Secretary

5/22/2023

Chapter 70.114 - Aids Payment Worksheet For Tax Year 2022(Payment Year 2023) - Payment Due January 31, 2023

4143 of 7056

LEGAL DESCRIPTION: T29 R18-E S32 PT OF SESW PARCEL NO: 085115 CONTROL NO: 85115

1.12 \$1,244.77 0.80928966 \$1,007.38

0 \$0.00 STAT 999999 STATE OF WISCONSIN

0.00467810 \$4.71 CNTY 42 OCONTO COUNTY

0.00172330 \$1.74 MUNI 42026 TOWN OF MAPLE VALLEY

0.00647570 \$6.52 REG 422128 SCH D OF GILLETT

0.00076450 \$0.77 VTAE 001300 NORTHEAST WISCONSIN VTAE DISTRICT

Parcel Total: \$13.74

File Number Total: \$517.39

Municipality Total: \$517.39



State of Wisconsin / Department of Natural Resources

Tony Evers , Governor

Adam N Payne , Secretary

5/22/2023

Chapter 70.114 - Aids Payment Worksheet For Tax Year 2022(Payment Year 2023) - Payment Due January 31, 2023

4144 of 7056

DETAIL FOR TOWN OF MOUNTAIN, OCONTO COUNTY

Acres	Est. Adjust. Purch. Price	Level of Assessment	Adjusted Local Value	Net Gen. Tax Rate	Calc. Aid Pay Amount	----- Taxing Jurisdiction ----- Type	Code	Description
FILE NO: FI 2264 *			DATE OF PURCHASE: 01/12/1993			GRANTOR: IVY SHREFFLER		
LEGAL DESCRIPTION: T31 R16-E S11 PT NWNW-PT OLB				PARCEL NO: 004-77-11064OLB2		CONTROL NO: 70977		
2.24	\$11,299.90	0.84263633	\$9,521.70					
				0	\$0.00	STAT	999999	STATE OF WISCONSIN
				0.00448640	\$42.72	CNTY	42	OCONTO COUNTY
				0.003050	\$29.04	MUNI	42029	TOWN OF MOUNTAIN
				0.00677330	\$64.49	REG	425670	SCH D OF SURING
				0.00073320	\$6.98	VTAE	001300	NORTHEAST WISCONSIN VTAE DISTRICT
Parcel Total:					\$143.23			

File Number Total: \$143.23

FILE NO: P 1730 B			DATE OF PURCHASE: 08/09/2000			GRANTOR: WISCONSIN DEPT OF TRANSPORTA		
LEGAL DESCRIPTION: T31 R16-E S03 PT OF NWNW				PARCEL NO: 085010		CONTROL NO: 85010		
8.17	\$15,839.94	0.84263633	\$13,347.31					
				0	\$0.00	STAT	999999	STATE OF WISCONSIN
				0.00448640	\$59.88	CNTY	42	OCONTO COUNTY
				0.003050	\$40.71	MUNI	42029	TOWN OF MOUNTAIN
				0.00677330	\$90.41	REG	425670	SCH D OF SURING
				0.00073320	\$9.79	VTAE	001300	NORTHEAST WISCONSIN VTAE DISTRICT
Parcel Total:					\$200.79			



State of Wisconsin / Department of Natural Resources

Tony Evers , Governor

Adam N Payne , Secretary

5/22/2023

Chapter 70.114 - Aids Payment Worksheet For Tax Year 2022(Payment Year 2023) - Payment Due January 31, 2023

4145 of 7056

LEGAL DESCRIPTION: T31 R16-E S03 PT OF NENW				PARCEL NO: 085011				CONTROL NO: 85011			
5.21	\$10,106.82	0.84263633	\$8,516.37								
				0	\$0.00	STAT	999999	STATE OF WISCONSIN			
				0.00448640	\$38.21	CNTY	42	OCONTO COUNTY			
				0.003050	\$25.97	MUNI	42029	TOWN OF MOUNTAIN			
				0.00677330	\$57.68	REG	425670	SCH D OF SURING			
				0.00073320	\$6.24	VTAE	001300	NORTHEAST WISCONSIN VTAE DISTRICT			
				Parcel Total:	\$128.10						

LEGAL DESCRIPTION: T31 R16-E S03 PT OF SENW				PARCEL NO: 085012				CONTROL NO: 85012			
6.52	\$12,652.00	0.84263633	\$10,661.04								
				0	\$0.00	STAT	999999	STATE OF WISCONSIN			
				0.00448640	\$47.83	CNTY	42	OCONTO COUNTY			
				0.003050	\$32.52	MUNI	42029	TOWN OF MOUNTAIN			
				0.00677330	\$72.21	REG	425670	SCH D OF SURING			
				0.00073320	\$7.82	VTAE	001300	NORTHEAST WISCONSIN VTAE DISTRICT			
				Parcel Total:	\$160.38						

LEGAL DESCRIPTION: T31 R16-E S03 PT OF SWNE				PARCEL NO: 085013				CONTROL NO: 85013			
5.22	\$10,132.33	0.84263633	\$8,537.87								
				0	\$0.00	STAT	999999	STATE OF WISCONSIN			
				0.00448640	\$38.30	CNTY	42	OCONTO COUNTY			
				0.003050	\$26.04	MUNI	42029	TOWN OF MOUNTAIN			
				0.00677330	\$57.83	REG	425670	SCH D OF SURING			
				0.00073320	\$6.26	VTAE	001300	NORTHEAST WISCONSIN VTAE DISTRICT			
				Parcel Total:	\$128.43						



State of Wisconsin / Department of Natural Resources

Tony Evers , Governor

Adam N Payne , Secretary

5/22/2023

Chapter 70.114 - Aids Payment Worksheet For Tax Year 2022(Payment Year 2023) - Payment Due January 31, 2023

4146 of 7056

LEGAL DESCRIPTION: T31 R16-E S03 PT OF NWSE				PARCEL NO: 085014				CONTROL NO: 85014			
4.54	\$8,809.71	0.84263633	\$7,423.38								
				0	\$0.00	STAT	999999	STATE OF WISCONSIN			
				0.00448640	\$33.30	CNTY	42	OCONTO COUNTY			
				0.003050	\$22.64	MUNI	42029	TOWN OF MOUNTAIN			
				0.00677330	\$50.28	REG	425670	SCH D OF SURING			
				0.00073320	\$5.44	VTAE	001300	NORTHEAST WISCONSIN VTAE DISTRICT			
Parcel Total:					\$111.66						

LEGAL DESCRIPTION: T31 R16-E S03 PT OF NESE				PARCEL NO: 085015				CONTROL NO: 85015			
0.66	\$1,289.48	0.84263633	\$1,086.56								
				0	\$0.00	STAT	999999	STATE OF WISCONSIN			
				0.00448640	\$4.87	CNTY	42	OCONTO COUNTY			
				0.003050	\$3.31	MUNI	42029	TOWN OF MOUNTAIN			
				0.00677330	\$7.36	REG	425670	SCH D OF SURING			
				0.00073320	\$0.80	VTAE	001300	NORTHEAST WISCONSIN VTAE DISTRICT			
Parcel Total:					\$16.34						

LEGAL DESCRIPTION: T31 R16-E S03 PT OF SESE				PARCEL NO: 085016				CONTROL NO: 85016			
3.7	\$7,175.99	0.84263633	\$6,046.75								
				0	\$0.00	STAT	999999	STATE OF WISCONSIN			
				0.00448640	\$27.13	CNTY	42	OCONTO COUNTY			
				0.003050	\$18.44	MUNI	42029	TOWN OF MOUNTAIN			
				0.00677330	\$40.96	REG	425670	SCH D OF SURING			
				0.00073320	\$4.43	VTAE	001300	NORTHEAST WISCONSIN VTAE DISTRICT			
Parcel Total:					\$90.96						



State of Wisconsin / Department of Natural Resources

Tony Evers , Governor

Adam N Payne , Secretary

5/22/2023

Chapter 70.114 - Aids Payment Worksheet For Tax Year 2022(Payment Year 2023) - Payment Due January 31, 2023

4147 of 7056

LEGAL DESCRIPTION: T31 R16-E S10 PT OF NENE				PARCEL NO: 085017				CONTROL NO: 85017	
1.96	\$3,796.16	0.84263633	\$3,198.78	0	\$0.00	STAT	999999	STATE OF WISCONSIN	
				0.00448640	\$14.35	CNTY	42	OCONTO COUNTY	
				0.003050	\$9.76	MUNI	42029	TOWN OF MOUNTAIN	
				0.00677330	\$21.67	REG	425670	SCH D OF SURING	
				0.00073320	\$2.35	VTAE	001300	NORTHEAST WISCONSIN VTAE DISTRICT	
Parcel Total:				\$48.13					

LEGAL DESCRIPTION: T31 R16-E S11 PT OF NWNW				PARCEL NO: 085018				CONTROL NO: 85018	
8.58	\$16,649.24	0.84263633	\$14,029.26	0	\$0.00	STAT	999999	STATE OF WISCONSIN	
				0.00448640	\$62.94	CNTY	42	OCONTO COUNTY	
				0.003050	\$42.79	MUNI	42029	TOWN OF MOUNTAIN	
				0.00677330	\$95.02	REG	425670	SCH D OF SURING	
				0.00073320	\$10.29	VTAE	001300	NORTHEAST WISCONSIN VTAE DISTRICT	
Parcel Total:				\$211.04					

LEGAL DESCRIPTION: T31 R16-E S11 PT OF SWNW				PARCEL NO: 085019				CONTROL NO: 85019	
3.18	\$4,804.55	0.84263633	\$4,048.49	0	\$0.00	STAT	999999	STATE OF WISCONSIN	
				0.00448640	\$18.16	CNTY	42	OCONTO COUNTY	
				0.003050	\$12.35	MUNI	42029	TOWN OF MOUNTAIN	
				0.00677330	\$27.42	REG	425670	SCH D OF SURING	
				0.00073320	\$2.97	VTAE	001300	NORTHEAST WISCONSIN VTAE DISTRICT	
Parcel Total:				\$60.90					



State of Wisconsin / Department of Natural Resources

Tony Evers , Governor

Adam N Payne , Secretary

5/22/2023

Chapter 70.114 - Aids Payment Worksheet For Tax Year 2022(Payment Year 2023) - Payment Due January 31, 2023

4148 of 7056

LEGAL DESCRIPTION: T31 R16-E S11 PT OF NWSW				PARCEL NO: 085020			CONTROL NO: 85020		
3.08	\$5,976.39	0.84263633	\$5,035.92	0	\$0.00	STAT	999999	STATE OF WISCONSIN	
				0.00448640	\$22.59	CNTY	42	OCONTO COUNTY	
				0.003050	\$15.36	MUNI	42029	TOWN OF MOUNTAIN	
				0.00677330	\$34.11	REG	425670	SCH D OF SURING	
				0.00073320	\$3.69	VTAE	001300	NORTHEAST WISCONSIN VTAE DISTRICT	
Parcel Total:					\$75.75				

LEGAL DESCRIPTION: T31 R16-E S11 PT OF NESW				PARCEL NO: 085021			CONTROL NO: 85021		
0.12	\$226.20	0.84263633	\$190.61	0	\$0.00	STAT	999999	STATE OF WISCONSIN	
				0.00448640	\$0.86	CNTY	42	OCONTO COUNTY	
				0.003050	\$0.58	MUNI	42029	TOWN OF MOUNTAIN	
				0.00677330	\$1.29	REG	425670	SCH D OF SURING	
				0.00073320	\$0.14	VTAE	001300	NORTHEAST WISCONSIN VTAE DISTRICT	
Parcel Total:					\$2.87				

LEGAL DESCRIPTION: T31 R16-E S11 PT OF SESW				PARCEL NO: 085022			CONTROL NO: 85022		
4.84	\$9,383.15	0.84263633	\$7,906.58	0	\$0.00	STAT	999999	STATE OF WISCONSIN	
				0.00448640	\$35.47	CNTY	42	OCONTO COUNTY	
				0.003050	\$24.11	MUNI	42029	TOWN OF MOUNTAIN	
				0.00677330	\$53.55	REG	425670	SCH D OF SURING	
				0.00073320	\$5.80	VTAE	001300	NORTHEAST WISCONSIN VTAE DISTRICT	
Parcel Total:					\$118.93				



State of Wisconsin / Department of Natural Resources

Tony Evers , Governor

Adam N Payne , Secretary

5/22/2023

Chapter 70.114 - Aids Payment Worksheet For Tax Year 2022(Payment Year 2023) - Payment Due January 31, 2023

4149 of 7056

LEGAL DESCRIPTION: T31 R16-E S14 PT OF NENW PARCEL NO: 085023 CONTROL NO: 85023

9.17 \$17,780.54 0.84263633 \$14,982.53

0 \$0.00 STAT 999999 STATE OF WISCONSIN

0.00448640 \$67.22 CNTY 42 OCONTO COUNTY

0.003050 \$45.70 MUNI 42029 TOWN OF MOUNTAIN

0.00677330 \$101.48 REG 425670 SCH D OF SURING

0.00073320 \$10.98 VTAE 001300 NORTHEAST WISCONSIN VTAE DISTRICT

Parcel Total: \$225.38

LEGAL DESCRIPTION: T31 R16-E S14 PT OF SENW PARCEL NO: 085024 CONTROL NO: 85024

3.04 \$5,887.48 0.84263633 \$4,961.01

0 \$0.00 STAT 999999 STATE OF WISCONSIN

0.00448640 \$22.26 CNTY 42 OCONTO COUNTY

0.003050 \$15.13 MUNI 42029 TOWN OF MOUNTAIN

0.00677330 \$33.60 REG 425670 SCH D OF SURING

0.00073320 \$3.64 VTAE 001300 NORTHEAST WISCONSIN VTAE DISTRICT

Parcel Total: \$74.63

LEGAL DESCRIPTION: T31 R16-E S14 PT OF NESW PARCEL NO: 085025 CONTROL NO: 85025

3.13 \$6,065.45 0.84263633 \$5,110.97

0 \$0.00 STAT 999999 STATE OF WISCONSIN

0.00448640 \$22.93 CNTY 42 OCONTO COUNTY

0.003050 \$15.59 MUNI 42029 TOWN OF MOUNTAIN

0.00677330 \$34.62 REG 425670 SCH D OF SURING

0.00073320 \$3.75 VTAE 001300 NORTHEAST WISCONSIN VTAE DISTRICT

Parcel Total: \$76.89



State of Wisconsin / Department of Natural Resources

Tony Evers , Governor

Adam N Payne , Secretary

5/22/2023

Chapter 70.114 - Aids Payment Worksheet For Tax Year 2022(Payment Year 2023) - Payment Due January 31, 2023

4150 of 7056

LEGAL DESCRIPTION: T31 R16-E S14 PT OF SESW				PARCEL NO: 085026				CONTROL NO: 85026	
3.19	\$6,188.88	0.84263633	\$5,214.98						
				0	\$0.00	STAT	999999	STATE OF WISCONSIN	
				0.00448640	\$23.40	CNTY	42	OCONTO COUNTY	
				0.003050	\$15.91	MUNI	42029	TOWN OF MOUNTAIN	
				0.00677330	\$35.32	REG	425670	SCH D OF SURING	
				0.00073320	\$3.82	VTAE	001300	NORTHEAST WISCONSIN VTAE DISTRICT	
Parcel Total:					\$78.45				

LEGAL DESCRIPTION: T31 R16-E S23 PT OF NENW				PARCEL NO: 085027				CONTROL NO: 85027	
3.05	\$5,920.26	0.84263633	\$4,988.63						
				0	\$0.00	STAT	999999	STATE OF WISCONSIN	
				0.00448640	\$22.38	CNTY	42	OCONTO COUNTY	
				0.003050	\$15.22	MUNI	42029	TOWN OF MOUNTAIN	
				0.00677330	\$33.79	REG	425670	SCH D OF SURING	
				0.00073320	\$3.66	VTAE	001300	NORTHEAST WISCONSIN VTAE DISTRICT	
Parcel Total:					\$75.05				

LEGAL DESCRIPTION: T31 R16-E S23 PT OF SENW				PARCEL NO: 085028				CONTROL NO: 85028	
2.41	\$4,678.11	0.84263633	\$3,941.95						
				0	\$0.00	STAT	999999	STATE OF WISCONSIN	
				0.00448640	\$17.69	CNTY	42	OCONTO COUNTY	
				0.003050	\$12.02	MUNI	42029	TOWN OF MOUNTAIN	
				0.00677330	\$26.70	REG	425670	SCH D OF SURING	
				0.00073320	\$2.89	VTAE	001300	NORTHEAST WISCONSIN VTAE DISTRICT	
Parcel Total:					\$59.30				



State of Wisconsin / Department of Natural Resources

Tony Evers , Governor

Adam N Payne , Secretary

5/22/2023

Chapter 70.114 - Aids Payment Worksheet For Tax Year 2022(Payment Year 2023) - Payment Due January 31, 2023

4151 of 7056

LEGAL DESCRIPTION: T31 R16-E S23 PT OF SWNW	PARCEL NO: 085029	CONTROL NO: 85029
---	-------------------	-------------------

0.6	\$1,172.58	0.84263633	\$988.06	
-----	------------	------------	----------	--

0	\$0.00	STAT	999999	STATE OF WISCONSIN
0.00448640	\$4.43	CNTY	42	OCONTO COUNTY
0.003050	\$3.01	MUNI	42029	TOWN OF MOUNTAIN
0.00677330	\$6.69	REG	425670	SCH D OF SURING
0.00073320	\$0.72	VTAE	001300	NORTHEAST WISCONSIN VTAE DISTRICT

Parcel Total:	\$14.85
---------------	---------

LEGAL DESCRIPTION: T31 R16-E S23 PT OF NWSW	PARCEL NO: 085030	CONTROL NO: 85030
---	-------------------	-------------------

2.91	\$5,647.57	0.84263633	\$4,758.85	
------	------------	------------	------------	--

0	\$0.00	STAT	999999	STATE OF WISCONSIN
0.00448640	\$21.35	CNTY	42	OCONTO COUNTY
0.003050	\$14.51	MUNI	42029	TOWN OF MOUNTAIN
0.00677330	\$32.23	REG	425670	SCH D OF SURING
0.00073320	\$3.49	VTAE	001300	NORTHEAST WISCONSIN VTAE DISTRICT

Parcel Total:	\$71.58
---------------	---------

LEGAL DESCRIPTION: T31 R16-E S23 PT OF SWSW	PARCEL NO: 085031	CONTROL NO: 85031
---	-------------------	-------------------

2.15	\$4,172.85	0.84263633	\$3,516.20	
------	------------	------------	------------	--

0	\$0.00	STAT	999999	STATE OF WISCONSIN
0.00448640	\$15.78	CNTY	42	OCONTO COUNTY
0.003050	\$10.72	MUNI	42029	TOWN OF MOUNTAIN
0.00677330	\$23.82	REG	425670	SCH D OF SURING
0.00073320	\$2.58	VTAE	001300	NORTHEAST WISCONSIN VTAE DISTRICT

Parcel Total:	\$52.90
---------------	---------



State of Wisconsin / Department of Natural Resources

Tony Evers , Governor

Adam N Payne , Secretary

5/22/2023

Chapter 70.114 - Aids Payment Worksheet For Tax Year 2022(Payment Year 2023) - Payment Due January 31, 2023

4152 of 7056

LEGAL DESCRIPTION: T31 R16-E S23 PT OF SESW				PARCEL NO: 085032				CONTROL NO: 85032	
0.78	\$1,513.97	0.84263633	\$1,275.73						
				0	\$0.00	STAT	999999	STATE OF WISCONSIN	
				0.00448640	\$5.72	CNTY	42	OCONTO COUNTY	
				0.003050	\$3.89	MUNI	42029	TOWN OF MOUNTAIN	
				0.00677330	\$8.64	REG	425670	SCH D OF SURING	
				0.00073320	\$0.94	VTAE	001300	NORTHEAST WISCONSIN VTAE DISTRICT	
Parcel Total:					\$19.19				

LEGAL DESCRIPTION: T31 R16-E S26 PT OF NENW				PARCEL NO: 085033				CONTROL NO: 85033	
3.05	\$5,924.01	0.84263633	\$4,991.79						
				0	\$0.00	STAT	999999	STATE OF WISCONSIN	
				0.00448640	\$22.40	CNTY	42	OCONTO COUNTY	
				0.003050	\$15.22	MUNI	42029	TOWN OF MOUNTAIN	
				0.00677330	\$33.81	REG	425670	SCH D OF SURING	
				0.00073320	\$3.66	VTAE	001300	NORTHEAST WISCONSIN VTAE DISTRICT	
Parcel Total:					\$75.09				

LEGAL DESCRIPTION: T31 R16-E S26 PT OF SENW				PARCEL NO: 085034				CONTROL NO: 85034	
2.87	\$5,568.08	0.84263633	\$4,691.86						
				0	\$0.00	STAT	999999	STATE OF WISCONSIN	
				0.00448640	\$21.05	CNTY	42	OCONTO COUNTY	
				0.003050	\$14.31	MUNI	42029	TOWN OF MOUNTAIN	
				0.00677330	\$31.78	REG	425670	SCH D OF SURING	
				0.00073320	\$3.44	VTAE	001300	NORTHEAST WISCONSIN VTAE DISTRICT	
Parcel Total:					\$70.58				



State of Wisconsin / Department of Natural Resources

Tony Evers , Governor

Adam N Payne , Secretary

5/22/2023

Chapter 70.114 - Aids Payment Worksheet For Tax Year 2022(Payment Year 2023) - Payment Due January 31, 2023

4153 of 7056

LEGAL DESCRIPTION: T31 R16-E S26 PT OF SWNE				PARCEL NO: 085035				CONTROL NO: 85035			
0.18	\$355.52	0.84263633	\$299.57								
				0	\$0.00	STAT	999999	STATE OF WISCONSIN			
				0.00448640	\$1.34	CNTY	42	OCONTO COUNTY			
				0.003050	\$0.91	MUNI	42029	TOWN OF MOUNTAIN			
				0.00677330	\$2.03	REG	425670	SCH D OF SURING			
				0.00073320	\$0.22	VTAE	001300	NORTHEAST WISCONSIN VTAE DISTRICT			
				Parcel Total:	\$4.50						

LEGAL DESCRIPTION: T31 R16-E S26 PT OF NWSE				PARCEL NO: 085036				CONTROL NO: 85036			
3.38	\$6,564.37	0.84263633	\$5,531.38								
				0	\$0.00	STAT	999999	STATE OF WISCONSIN			
				0.00448640	\$24.82	CNTY	42	OCONTO COUNTY			
				0.003050	\$16.87	MUNI	42029	TOWN OF MOUNTAIN			
				0.00677330	\$37.47	REG	425670	SCH D OF SURING			
				0.00073320	\$4.06	VTAE	001300	NORTHEAST WISCONSIN VTAE DISTRICT			
				Parcel Total:	\$83.22						

LEGAL DESCRIPTION: T31 R16-E S26 PT OF SWSE				PARCEL NO: 085037				CONTROL NO: 85037			
3.38	\$6,555.42	0.84263633	\$5,523.83								
				0	\$0.00	STAT	999999	STATE OF WISCONSIN			
				0.00448640	\$24.78	CNTY	42	OCONTO COUNTY			
				0.003050	\$16.85	MUNI	42029	TOWN OF MOUNTAIN			
				0.00677330	\$37.41	REG	425670	SCH D OF SURING			
				0.00073320	\$4.05	VTAE	001300	NORTHEAST WISCONSIN VTAE DISTRICT			
				Parcel Total:	\$83.09						



State of Wisconsin / Department of Natural Resources

Tony Evers , Governor

Adam N Payne , Secretary

5/22/2023

Chapter 70.114 - Aids Payment Worksheet For Tax Year 2022(Payment Year 2023) - Payment Due January 31, 2023

4154 of 7056

LEGAL DESCRIPTION: T31 R16-E S35 PT OF NWNE				PARCEL NO: 085038	CONTROL NO: 85038			
0.31	\$592.84	0.84263633	\$499.55					
				0	\$0.00	STAT	999999	STATE OF WISCONSIN
				0.00448640	\$2.24	CNTY	42	OCONTO COUNTY
				0.003050	\$1.52	MUNI	42029	TOWN OF MOUNTAIN
				0.00677330	\$3.38	REG	425670	SCH D OF SURING
				0.00073320	\$0.37	VTAE	001300	NORTHEAST WISCONSIN VTAE DISTRICT
Parcel Total:					\$7.51			

LEGAL DESCRIPTION: T31 R16-E S35 PT OF NENE				PARCEL NO: 085039	CONTROL NO: 85039			
2.89	\$5,600.57	0.84263633	\$4,719.24					
				0	\$0.00	STAT	999999	STATE OF WISCONSIN
				0.00448640	\$21.17	CNTY	42	OCONTO COUNTY
				0.003050	\$14.39	MUNI	42029	TOWN OF MOUNTAIN
				0.00677330	\$31.96	REG	425670	SCH D OF SURING
				0.00073320	\$3.46	VTAE	001300	NORTHEAST WISCONSIN VTAE DISTRICT
Parcel Total:					\$70.98			

LEGAL DESCRIPTION: T31 R16-E S35 PT OF SENE				PARCEL NO: 085040	CONTROL NO: 85040			
3.14	\$6,087.69	0.84263633	\$5,129.71					
				0	\$0.00	STAT	999999	STATE OF WISCONSIN
				0.00448640	\$23.01	CNTY	42	OCONTO COUNTY
				0.003050	\$15.65	MUNI	42029	TOWN OF MOUNTAIN
				0.00677330	\$34.75	REG	425670	SCH D OF SURING
				0.00073320	\$3.76	VTAE	001300	NORTHEAST WISCONSIN VTAE DISTRICT
Parcel Total:					\$77.17			



State of Wisconsin / Department of Natural Resources

Tony Evers , Governor

Adam N Payne , Secretary

5/22/2023

Chapter 70.114 - Aids Payment Worksheet For Tax Year 2022(Payment Year 2023) - Payment Due January 31, 2023

4155 of 7056

LEGAL DESCRIPTION: T31 R16-E S35 PT OF NESE				PARCEL NO: 085041				CONTROL NO: 85041	
2.95	\$5,717.76	0.84263633	\$4,817.99						
				0	\$0.00	STAT	999999	STATE OF WISCONSIN	
				0.00448640	\$21.62	CNTY	42	OCONTO COUNTY	
				0.003050	\$14.69	MUNI	42029	TOWN OF MOUNTAIN	
				0.00677330	\$32.63	REG	425670	SCH D OF SURING	
				0.00073320	\$3.53	VTAE	001300	NORTHEAST WISCONSIN VTAE DISTRICT	
Parcel Total:					\$72.47				

LEGAL DESCRIPTION: T31 R16-E S35 PT OF SESE				PARCEL NO: 085042				CONTROL NO: 85042	
2.95	\$5,723.61	0.84263633	\$4,822.92						
				0	\$0.00	STAT	999999	STATE OF WISCONSIN	
				0.00448640	\$21.64	CNTY	42	OCONTO COUNTY	
				0.003050	\$14.71	MUNI	42029	TOWN OF MOUNTAIN	
				0.00677330	\$32.67	REG	425670	SCH D OF SURING	
				0.00073320	\$3.54	VTAE	001300	NORTHEAST WISCONSIN VTAE DISTRICT	
Parcel Total:					\$72.56				

LEGAL DESCRIPTION: T31 R16-E S11 PT OF SWSW				PARCEL NO: 085478				CONTROL NO: 85478	
0.7	\$1,357.79	0.84263633	\$1,144.12						
				0	\$0.00	STAT	999999	STATE OF WISCONSIN	
				0.00448640	\$5.13	CNTY	42	OCONTO COUNTY	
				0.003050	\$3.49	MUNI	42029	TOWN OF MOUNTAIN	
				0.00677330	\$7.75	REG	425670	SCH D OF SURING	
				0.00073320	\$0.84	VTAE	001300	NORTHEAST WISCONSIN VTAE DISTRICT	
Parcel Total:					\$17.21				



State of Wisconsin / Department of Natural Resources

Tony Evers , Governor

Adam N Payne , Secretary

5/22/2023

Chapter 70.114 - Aids Payment Worksheet For Tax Year 2022(Payment Year 2023) - Payment Due
January 31, 2023

4156 of 7056

File Number Total: \$2,736.88

Municipality Total: \$2,880.11



State of Wisconsin / Department of Natural Resources

Tony Evers , Governor

Adam N Payne , Secretary

5/22/2023

Chapter 70.114 - Aids Payment Worksheet For Tax Year 2022(Payment Year 2023) - Payment Due January 31, 2023

4157 of 7056

DETAIL FOR TOWN OF OCONTO, OCONTO COUNTY

Acres	Est. Adjust. Purch. Price	Level of Assessment	Adjusted Local Value	Net Gen. Tax Rate	Calc. Aid Pay Amount	----- Taxing Jurisdiction -----		
						Type	Code	Description
FILE NO: P 1691 *			DATE OF PURCHASE: 09/29/1998			GRANTOR: UNION PACIFIC RAILROAD COMPA		
LEGAL DESCRIPTION: T28 R21-E S19 PT OF NESE				PARCEL NO: 080918		CONTROL NO: 80918		
3.14	\$7,295.76	0.81909658	\$5,975.93					
				0	\$0.00	STAT	999999	STATE OF WISCONSIN
				0.00493250	\$29.48	CNTY	42	OCONTO COUNTY
				0.00216350	\$12.93	MUNI	42030	TOWN OF OCONTO
				0.01032430	\$61.70	REG	424067	SCH D OF OCONTO
				0.00076030	\$4.54	VTAE	001300	NORTHEAST WISCONSIN VTAE DISTRICT
Parcel Total:					\$108.65			

LEGAL DESCRIPTION: T28 R21-E S19 PT OF NWSE				PARCEL NO: 080919		CONTROL NO: 80919		
3.1	\$7,202.82	0.81909658	\$5,899.81					
				0	\$0.00	STAT	999999	STATE OF WISCONSIN
				0.00493250	\$29.10	CNTY	42	OCONTO COUNTY
				0.00216350	\$12.76	MUNI	42030	TOWN OF OCONTO
				0.01032430	\$60.91	REG	424067	SCH D OF OCONTO
				0.00076030	\$4.49	VTAE	001300	NORTHEAST WISCONSIN VTAE DISTRICT
Parcel Total:					\$107.26			



State of Wisconsin / Department of Natural Resources

Tony Evers , Governor

Adam N Payne , Secretary

5/22/2023

Chapter 70.114 - Aids Payment Worksheet For Tax Year 2022(Payment Year 2023) - Payment Due January 31, 2023

4158 of 7056

LEGAL DESCRIPTION: T28 R21-E S19 PT OF NESW				PARCEL NO: 080920				CONTROL NO: 80920			
3.1	\$7,202.82	0.81909658	\$5,899.81								
				0	\$0.00	STAT	999999	STATE OF WISCONSIN			
				0.00493250	\$29.10	CNTY	42	OCONTO COUNTY			
				0.00216350	\$12.76	MUNI	42030	TOWN OF OCONTO			
				0.01032430	\$60.91	REG	424067	SCH D OF OCONTO			
				0.00076030	\$4.49	VTAE	001300	NORTHEAST WISCONSIN VTAE DISTRICT			
				Parcel Total:	\$107.26						

LEGAL DESCRIPTION: T28 R21-E S19 PT OF NWSW				PARCEL NO: 080921				CONTROL NO: 80921			
0.66	\$1,533.49	0.81909658	\$1,256.08								
				0	\$0.00	STAT	999999	STATE OF WISCONSIN			
				0.00493250	\$6.20	CNTY	42	OCONTO COUNTY			
				0.00216350	\$2.72	MUNI	42030	TOWN OF OCONTO			
				0.01032430	\$12.97	REG	424067	SCH D OF OCONTO			
				0.00076030	\$0.95	VTAE	001300	NORTHEAST WISCONSIN VTAE DISTRICT			
				Parcel Total:	\$22.84						

LEGAL DESCRIPTION: T28 R21-E S20 PT OF NESE				PARCEL NO: 080922				CONTROL NO: 80922			
3.04	\$7,063.41	0.81909658	\$5,785.62								
				0	\$0.00	STAT	999999	STATE OF WISCONSIN			
				0.00493250	\$28.54	CNTY	42	OCONTO COUNTY			
				0.00216350	\$12.52	MUNI	42030	TOWN OF OCONTO			
				0.01032430	\$59.73	REG	424067	SCH D OF OCONTO			
				0.00076030	\$4.40	VTAE	001300	NORTHEAST WISCONSIN VTAE DISTRICT			
				Parcel Total:	\$105.19						



State of Wisconsin / Department of Natural Resources

Tony Evers , Governor

Adam N Payne , Secretary

5/22/2023

Chapter 70.114 - Aids Payment Worksheet For Tax Year 2022(Payment Year 2023) - Payment Due January 31, 2023

4159 of 7056

LEGAL DESCRIPTION: T28 R21-E S20 PT OF NWSE				PARCEL NO: 080923				CONTROL NO: 80923	
3.04	\$7,063.41	0.81909658	\$5,785.62	0	\$0.00	STAT	999999	STATE OF WISCONSIN	
				0.00493250	\$28.54	CNTY	42	OCONTO COUNTY	
				0.00216350	\$12.52	MUNI	42030	TOWN OF OCONTO	
				0.01032430	\$59.73	REG	424067	SCH D OF OCONTO	
				0.00076030	\$4.40	VTAE	001300	NORTHEAST WISCONSIN VTAE DISTRICT	
Parcel Total:				\$105.19					

LEGAL DESCRIPTION: T28 R21-E S20 PT OF NESW				PARCEL NO: 080924				CONTROL NO: 80924	
3.03	\$7,040.18	0.81909658	\$5,766.58	0	\$0.00	STAT	999999	STATE OF WISCONSIN	
				0.00493250	\$28.44	CNTY	42	OCONTO COUNTY	
				0.00216350	\$12.48	MUNI	42030	TOWN OF OCONTO	
				0.01032430	\$59.54	REG	424067	SCH D OF OCONTO	
				0.00076030	\$4.38	VTAE	001300	NORTHEAST WISCONSIN VTAE DISTRICT	
Parcel Total:				\$104.84					

LEGAL DESCRIPTION: T28 R21-E S20 PT OF NWSW				PARCEL NO: 080925				CONTROL NO: 80925	
3.02	\$7,016.94	0.81909658	\$5,747.55	0	\$0.00	STAT	999999	STATE OF WISCONSIN	
				0.00493250	\$28.35	CNTY	42	OCONTO COUNTY	
				0.00216350	\$12.44	MUNI	42030	TOWN OF OCONTO	
				0.01032430	\$59.34	REG	424067	SCH D OF OCONTO	
				0.00076030	\$4.37	VTAE	001300	NORTHEAST WISCONSIN VTAE DISTRICT	
Parcel Total:				\$104.50					



State of Wisconsin / Department of Natural Resources

Tony Evers , Governor

Adam N Payne , Secretary

5/22/2023

Chapter 70.114 - Aids Payment Worksheet For Tax Year 2022(Payment Year 2023) - Payment Due January 31, 2023

4160 of 7056

LEGAL DESCRIPTION: T28 R21-E S21 PT OF NESE	PARCEL NO: 080926	CONTROL NO: 80926
---	-------------------	-------------------

3.16	\$7,342.23	0.81909658	\$6,014.00	
------	------------	------------	------------	--

0	\$0.00	STAT	999999	STATE OF WISCONSIN
0.00493250	\$29.66	CNTY	42	OCONTO COUNTY
0.00216350	\$13.01	MUNI	42030	TOWN OF OCONTO
0.01032430	\$62.09	REG	424067	SCH D OF OCONTO
0.00076030	\$4.57	VTAE	001300	NORTHEAST WISCONSIN VTAE DISTRICT

Parcel Total:	\$109.33
---------------	----------

LEGAL DESCRIPTION: T28 R21-E S21 PT OF NWSE	PARCEL NO: 080927	CONTROL NO: 80927
---	-------------------	-------------------

3.19	\$7,411.94	0.81909658	\$6,071.09	
------	------------	------------	------------	--

0	\$0.00	STAT	999999	STATE OF WISCONSIN
0.00493250	\$29.95	CNTY	42	OCONTO COUNTY
0.00216350	\$13.14	MUNI	42030	TOWN OF OCONTO
0.01032430	\$62.68	REG	424067	SCH D OF OCONTO
0.00076030	\$4.62	VTAE	001300	NORTHEAST WISCONSIN VTAE DISTRICT

Parcel Total:	\$110.39
---------------	----------

LEGAL DESCRIPTION: T28 R21-E S21 PT OF NESW	PARCEL NO: 080928	CONTROL NO: 80928
---	-------------------	-------------------

3.04	\$7,063.41	0.81909658	\$5,785.62	
------	------------	------------	------------	--

0	\$0.00	STAT	999999	STATE OF WISCONSIN
0.00493250	\$28.54	CNTY	42	OCONTO COUNTY
0.00216350	\$12.52	MUNI	42030	TOWN OF OCONTO
0.01032430	\$59.73	REG	424067	SCH D OF OCONTO
0.00076030	\$4.40	VTAE	001300	NORTHEAST WISCONSIN VTAE DISTRICT

Parcel Total:	\$105.19
---------------	----------



State of Wisconsin / Department of Natural Resources

Tony Evers , Governor

Adam N Payne , Secretary

5/22/2023

Chapter 70.114 - Aids Payment Worksheet For Tax Year 2022(Payment Year 2023) - Payment Due January 31, 2023

4161 of 7056

LEGAL DESCRIPTION: T28 R21-E S21 PT OF NWSW	PARCEL NO: 080929	CONTROL NO: 80929
---	-------------------	-------------------

3.04	\$7,063.41	0.81909658	\$5,785.62	
------	------------	------------	------------	--

0	\$0.00	STAT	999999	STATE OF WISCONSIN
0.00493250	\$28.54	CNTY	42	OCONTO COUNTY
0.00216350	\$12.52	MUNI	42030	TOWN OF OCONTO
0.01032430	\$59.73	REG	424067	SCH D OF OCONTO
0.00076030	\$4.40	VTAE	001300	NORTHEAST WISCONSIN VTAE DISTRICT

Parcel Total:	\$105.19
---------------	----------

LEGAL DESCRIPTION: T28 R21-E S22 PT OF SENE	PARCEL NO: 080930	CONTROL NO: 80930
---	-------------------	-------------------

3.19	\$7,411.94	0.81909658	\$6,071.09	
------	------------	------------	------------	--

0	\$0.00	STAT	999999	STATE OF WISCONSIN
0.00493250	\$29.95	CNTY	42	OCONTO COUNTY
0.00216350	\$13.14	MUNI	42030	TOWN OF OCONTO
0.01032430	\$62.68	REG	424067	SCH D OF OCONTO
0.00076030	\$4.62	VTAE	001300	NORTHEAST WISCONSIN VTAE DISTRICT

Parcel Total:	\$110.39
---------------	----------

LEGAL DESCRIPTION: T28 R21-E S22 PT OF SWNE	PARCEL NO: 080931	CONTROL NO: 80931
---	-------------------	-------------------

3.13	\$7,272.53	0.81909658	\$5,956.90	
------	------------	------------	------------	--

0	\$0.00	STAT	999999	STATE OF WISCONSIN
0.00493250	\$29.38	CNTY	42	OCONTO COUNTY
0.00216350	\$12.89	MUNI	42030	TOWN OF OCONTO
0.01032430	\$61.50	REG	424067	SCH D OF OCONTO
0.00076030	\$4.53	VTAE	001300	NORTHEAST WISCONSIN VTAE DISTRICT

Parcel Total:	\$108.30
---------------	----------



State of Wisconsin / Department of Natural Resources

Tony Evers , Governor

Adam N Payne , Secretary

5/22/2023

Chapter 70.114 - Aids Payment Worksheet For Tax Year 2022(Payment Year 2023) - Payment Due January 31, 2023

4162 of 7056

LEGAL DESCRIPTION: T28 R21-E S22 PT OF SENW				PARCEL NO: 080932				CONTROL NO: 80932			
1.55	\$3,601.42	0.81909658	\$2,949.91								
				0	\$0.00	STAT	999999	STATE OF WISCONSIN			
				0.00493250	\$14.55	CNTY	42	OCONTO COUNTY			
				0.00216350	\$6.38	MUNI	42030	TOWN OF OCONTO			
				0.01032430	\$30.46	REG	424067	SCH D OF OCONTO			
				0.00076030	\$2.24	VTAE	001300	NORTHEAST WISCONSIN VTAE DISTRICT			
Parcel Total:				\$53.63							

LEGAL DESCRIPTION: T28 R21-E S22 PT OF NESW				PARCEL NO: 080933				CONTROL NO: 80933			
1.57	\$3,647.90	0.81909658	\$2,987.98								
				0	\$0.00	STAT	999999	STATE OF WISCONSIN			
				0.00493250	\$14.74	CNTY	42	OCONTO COUNTY			
				0.00216350	\$6.46	MUNI	42030	TOWN OF OCONTO			
				0.01032430	\$30.85	REG	424067	SCH D OF OCONTO			
				0.00076030	\$2.27	VTAE	001300	NORTHEAST WISCONSIN VTAE DISTRICT			
Parcel Total:				\$54.32							

LEGAL DESCRIPTION: T28 R21-E S22 PT OF NWSW				PARCEL NO: 080934				CONTROL NO: 80934			
3.12	\$7,249.29	0.81909658	\$5,937.87								
				0	\$0.00	STAT	999999	STATE OF WISCONSIN			
				0.00493250	\$29.29	CNTY	42	OCONTO COUNTY			
				0.00216350	\$12.85	MUNI	42030	TOWN OF OCONTO			
				0.01032430	\$61.30	REG	424067	SCH D OF OCONTO			
				0.00076030	\$4.51	VTAE	001300	NORTHEAST WISCONSIN VTAE DISTRICT			
Parcel Total:				\$107.95							



State of Wisconsin / Department of Natural Resources

Tony Evers , Governor

Adam N Payne , Secretary

5/22/2023

Chapter 70.114 - Aids Payment Worksheet For Tax Year 2022(Payment Year 2023) - Payment Due January 31, 2023

4163 of 7056

LEGAL DESCRIPTION: T28 R21-E S23 PT OF NENE				PARCEL NO: 080935				CONTROL NO: 80935	
3.26	\$7,574.58	0.81909658	\$6,204.32						
				0	\$0.00	STAT	999999	STATE OF WISCONSIN	
				0.00493250	\$30.60	CNTY	42	OCONTO COUNTY	
				0.00216350	\$13.42	MUNI	42030	TOWN OF OCONTO	
				0.01032430	\$64.06	REG	424067	SCH D OF OCONTO	
				0.00076030	\$4.72	VTAE	001300	NORTHEAST WISCONSIN VTAE DISTRICT	
Parcel Total:					\$112.80				

LEGAL DESCRIPTION: T28 R21-E S23 PT OF NWNE				PARCEL NO: 080936				CONTROL NO: 80936	
3.26	\$7,574.58	0.81909658	\$6,204.32						
				0	\$0.00	STAT	999999	STATE OF WISCONSIN	
				0.00493250	\$30.60	CNTY	42	OCONTO COUNTY	
				0.00216350	\$13.42	MUNI	42030	TOWN OF OCONTO	
				0.01032430	\$64.06	REG	424067	SCH D OF OCONTO	
				0.00076030	\$4.72	VTAE	001300	NORTHEAST WISCONSIN VTAE DISTRICT	
Parcel Total:					\$112.80				

LEGAL DESCRIPTION: T28 R21-E S23 PT OF NENW				PARCEL NO: 080937				CONTROL NO: 80937	
2.79	\$6,482.53	0.81909658	\$5,309.82						
				0	\$0.00	STAT	999999	STATE OF WISCONSIN	
				0.00493250	\$26.19	CNTY	42	OCONTO COUNTY	
				0.00216350	\$11.49	MUNI	42030	TOWN OF OCONTO	
				0.01032430	\$54.82	REG	424067	SCH D OF OCONTO	
				0.00076030	\$4.04	VTAE	001300	NORTHEAST WISCONSIN VTAE DISTRICT	
Parcel Total:					\$96.54				



State of Wisconsin / Department of Natural Resources

Tony Evers , Governor

Adam N Payne , Secretary

5/22/2023

Chapter 70.114 - Aids Payment Worksheet For Tax Year 2022(Payment Year 2023) - Payment Due January 31, 2023

4164 of 7056

LEGAL DESCRIPTION: T28 R21-E S23 PT OF NWNW				PARCEL NO: 080938				CONTROL NO: 80938	
0.01	\$23.24	0.81909658	\$19.03	0	\$0.00	STAT	999999	STATE OF WISCONSIN	
				0.00493250	\$0.09	CNTY	42	OCONTO COUNTY	
				0.00216350	\$0.04	MUNI	42030	TOWN OF OCONTO	
				0.01032430	\$0.20	REG	424067	SCH D OF OCONTO	
				0.00076030	\$0.01	VTAE	001300	NORTHEAST WISCONSIN VTAE DISTRICT	
Parcel Total:					\$0.34				

LEGAL DESCRIPTION: T28 R21-E S23 PT OF SENW				PARCEL NO: 080939				CONTROL NO: 80939	
0.45	\$1,045.58	0.81909658	\$856.43	0	\$0.00	STAT	999999	STATE OF WISCONSIN	
				0.00493250	\$4.22	CNTY	42	OCONTO COUNTY	
				0.00216350	\$1.85	MUNI	42030	TOWN OF OCONTO	
				0.01032430	\$8.84	REG	424067	SCH D OF OCONTO	
				0.00076030	\$0.65	VTAE	001300	NORTHEAST WISCONSIN VTAE DISTRICT	
Parcel Total:					\$15.56				

LEGAL DESCRIPTION: T28 R21-E S23 PT OF SWNW				PARCEL NO: 080940				CONTROL NO: 80940	
3.19	\$7,411.94	0.81909658	\$6,071.09	0	\$0.00	STAT	999999	STATE OF WISCONSIN	
				0.00493250	\$29.95	CNTY	42	OCONTO COUNTY	
				0.00216350	\$13.14	MUNI	42030	TOWN OF OCONTO	
				0.01032430	\$62.68	REG	424067	SCH D OF OCONTO	
				0.00076030	\$4.62	VTAE	001300	NORTHEAST WISCONSIN VTAE DISTRICT	
Parcel Total:					\$110.39				



State of Wisconsin / Department of Natural Resources

Tony Evers , Governor

Adam N Payne , Secretary

5/22/2023

Chapter 70.114 - Aids Payment Worksheet For Tax Year 2022(Payment Year 2023) - Payment Due
January 31, 2023

4165 of 7056

File Number Total: \$2,078.85

Municipality Total: \$2,078.85



State of Wisconsin / Department of Natural Resources

Tony Evers , Governor

Adam N Payne , Secretary

5/22/2023

Chapter 70.114 - Aids Payment Worksheet For Tax Year 2022(Payment Year 2023) - Payment Due January 31, 2023

4166 of 7056

DETAIL FOR TOWN OF PENSsauKEE, OCONTO COUNTY

Acres	Est. Adjust. Purch. Price	Level of Assessment	Adjusted Local Value	Net Gen. Tax Rate	Calc. Aid Pay Amount	Taxing Jurisdiction Type	Code	Description
FILE NO: FI 2229 *			DATE OF PURCHASE: 04/30/1998			GRANTOR: MERLIN KRUTZIK		
LEGAL DESCRIPTION: T27 R21-E S11 PT GV LT 7			PARCEL NO: 034-46-11026			CONTROL NO: 80485		
0.63	\$86,431.85	0.74330144	\$64,244.92					
				0	\$0.00	STAT	999999	STATE OF WISCONSIN
				0.00549710	\$353.16	CNTY	42	OCONTO COUNTY
				0.00261630	\$168.08	MUNI	42034	TOWN OF PENSsauKEE
				0.01150610	\$739.21	REG	424067	SCH D OF OCONTO
				0.00084730	\$54.43	VTAE	001300	NORTHEAST WISCONSIN VTAE DISTRICT
Parcel Total:					\$1,314.88			

File Number Total: \$1,314.88

FILE NO: FI 2652 *			DATE OF PURCHASE: 08/18/2000			GRANTOR: DONNA LIPP		
LEGAL DESCRIPTION: T27 R21-E S11 PT GV LT 7			PARCEL NO: 034-46110020			CONTROL NO: 84793		
0.58	\$243,782.71	0.74330144	\$181,204.04					
				0	\$0.00	STAT	999999	STATE OF WISCONSIN
				0.00549710	\$996.10	CNTY	42	OCONTO COUNTY
				0.00261630	\$474.09	MUNI	42034	TOWN OF PENSsauKEE
				0.01150610	\$2,084.95	REG	424067	SCH D OF OCONTO
				0.00084730	\$153.53	VTAE	001300	NORTHEAST WISCONSIN VTAE DISTRICT
Parcel Total:					\$3,708.67			

File Number Total: \$3,708.67



State of Wisconsin / Department of Natural Resources

Tony Evers , Governor

Adam N Payne , Secretary

5/22/2023

Chapter 70.114 - Aids Payment Worksheet For Tax Year 2022(Payment Year 2023) - Payment Due January 31, 2023

4167 of 7056

FILE NO: FM 10514 *		DATE OF PURCHASE: 11/24/1995		GRANTOR: WIS DEPT OF TRANSPORTATION	
LEGAL DESCRIPTION: T27 R21-E S10 PT OF SESW		PARCEL NO: 034-21-1001534B		CONTROL NO: 137503	
5.66	\$2,901.38	0.74330144	\$2,156.60		
		0	\$0.00	STAT 999999	STATE OF WISCONSIN
		0.00549710	\$11.86	CNTY 42	OCONTO COUNTY
		0.00261630	\$5.64	MUNI 42034	TOWN OF PENSsauKEE
		0.01245190	\$26.85	REG 424074	SCH D OF OCONTO FALLS
		0.00084730	\$1.83	VTAE 001300	NORTHEAST WISCONSIN VTAE DISTRICT
Parcel Total:			\$46.18		

LEGAL DESCRIPTION: T27 R21-E S15 PT OF NWNW		PARCEL NO: 034-21-1001233A		CONTROL NO: 137504	
2.83	\$1,450.69	0.74330144	\$1,078.30		
		0	\$0.00	STAT 999999	STATE OF WISCONSIN
		0.00549710	\$5.93	CNTY 42	OCONTO COUNTY
		0.00261630	\$2.82	MUNI 42034	TOWN OF PENSsauKEE
		0.01245190	\$13.43	REG 424074	SCH D OF OCONTO FALLS
		0.00084730	\$0.91	VTAE 001300	NORTHEAST WISCONSIN VTAE DISTRICT
Parcel Total:			\$23.09		



State of Wisconsin / Department of Natural Resources

Tony Evers , Governor

Adam N Payne , Secretary

5/22/2023

Chapter 70.114 - Aids Payment Worksheet For Tax Year 2022(Payment Year 2023) - Payment Due January 31, 2023

4168 of 7056

LEGAL DESCRIPTION: T27 R21-E S10 PT OF SWSW	PARCEL NO: 034-21-1001233A	CONTROL NO: 137505
---	----------------------------	--------------------

6.85	\$3,511.39	0.74330144	\$2,610.02
------	------------	------------	------------

0	\$0.00	STAT	999999	STATE OF WISCONSIN
0.00549710	\$14.35	CNTY	42	OCONTO COUNTY
0.00261630	\$6.83	MUNI	42034	TOWN OF PENSsauKEE
0.01245190	\$32.50	REG	424074	SCH D OF OCONTO FALLS
0.00084730	\$2.21	VTAE	001300	NORTHEAST WISCONSIN VTAE DISTRICT

Parcel Total:	\$55.89
---------------	---------

File Number Total:	\$125.16
--------------------	----------

FILE NO: W 1046 *	DATE OF PURCHASE: 12/21/1992	GRANTOR: WAYNE KEON
-------------------	------------------------------	---------------------

LEGAL DESCRIPTION: T27 R21-E S12 PT GV LT 1	PARCEL NO: 034-12-0101743A2	CONTROL NO: 70919
---	-----------------------------	-------------------

47.53	\$103,974.96	0.74330144	\$77,284.74
-------	--------------	------------	-------------

0	\$0.00	STAT	999999	STATE OF WISCONSIN
0.00549710	\$424.84	CNTY	42	OCONTO COUNTY
0.00261630	\$202.20	MUNI	42034	TOWN OF PENSsauKEE
0.01150610	\$889.25	REG	424067	SCH D OF OCONTO
0.00084730	\$65.48	VTAE	001300	NORTHEAST WISCONSIN VTAE DISTRICT

Parcel Total:	\$1,581.77
---------------	------------



State of Wisconsin / Department of Natural Resources

Tony Evers , Governor

Adam N Payne , Secretary

5/22/2023

Chapter 70.114 - Aids Payment Worksheet For Tax Year 2022(Payment Year 2023) - Payment Due January 31, 2023

4169 of 7056

LEGAL DESCRIPTION: T27 R21-E S12 PT GV LT 2	PARCEL NO: 034-23-120062A1	CONTROL NO: 70921
---	----------------------------	-------------------

4.68	\$7,098.49	0.74330144	\$5,276.32
------	------------	------------	------------

0	\$0.00	STAT	999999	STATE OF WISCONSIN
0.00549710	\$29.00	CNTY	42	OCONTO COUNTY
0.00261630	\$13.80	MUNI	42034	TOWN OF PENSsauKEE
0.01150610	\$60.71	REG	424067	SCH D OF OCONTO
0.00084730	\$4.47	VTAE	001300	NORTHEAST WISCONSIN VTAE DISTRICT

Parcel Total:	\$107.98
---------------	----------

File Number Total:	\$1,689.75
--------------------	------------

FILE NO: W 1325 *	DATE OF PURCHASE: 03/19/1999	GRANTOR: ROBERT ECKBERG
-------------------	------------------------------	-------------------------

LEGAL DESCRIPTION: T27 R21-E S22 PT OF NENE-OL2 CSM2224	PARCEL NO: 034-32-2200111	CONTROL NO: 81469
---	---------------------------	-------------------

3.97	\$8,342.19	0.74330144	\$6,200.76
------	------------	------------	------------

0	\$0.00	STAT	999999	STATE OF WISCONSIN
0.00549710	\$34.09	CNTY	42	OCONTO COUNTY
0.00261630	\$16.22	MUNI	42034	TOWN OF PENSsauKEE
0.01150610	\$71.35	REG	424067	SCH D OF OCONTO
0.00084730	\$5.25	VTAE	001300	NORTHEAST WISCONSIN VTAE DISTRICT

Parcel Total:	\$126.91
---------------	----------

File Number Total:	\$126.91
--------------------	----------



State of Wisconsin / Department of Natural Resources

Tony Evers , Governor

Adam N Payne , Secretary

5/22/2023

Chapter 70.114 - Aids Payment Worksheet For Tax Year 2022(Payment Year 2023) - Payment Due January 31, 2023

4170 of 7056

FILE NO: WM 60200 *				DATE OF PURCHASE: 12/20/2012				GRANTOR: Walter C. Heise Family Trust			
LEGAL DESCRIPTION: T27 R22-E S06 PT OF SENW				PARCEL NO: 034-45-0600924A				CONTROL NO: 125758			
20	\$26,428.40	0.74330144	\$19,644.27								
				0	\$0.00	STAT	999999	STATE OF WISCONSIN			
				0.00549710	\$107.99	CNTY	42	OCONTO COUNTY			
				0.00261630	\$51.40	MUNI	42034	TOWN OF PENSsauKEE			
				0.01150610	\$226.03	REG	424067	SCH D OF OCONTO			
				0.00084730	\$16.64	VTAE	001300	NORTHEAST WISCONSIN VTAE DISTRICT			
Parcel Total:					\$402.06						

LEGAL DESCRIPTION: T27 R22-E S06 GOV LOT 2				PARCEL NO: 034-45-060032				CONTROL NO: 125759			
40.76	\$33,979.37	0.74330144	\$25,256.92								
				0	\$0.00	STAT	999999	STATE OF WISCONSIN			
				0.00549710	\$138.84	CNTY	42	OCONTO COUNTY			
				0.00261630	\$66.08	MUNI	42034	TOWN OF PENSsauKEE			
				0.01150610	\$290.61	REG	424067	SCH D OF OCONTO			
				0.00084730	\$21.40	VTAE	001300	NORTHEAST WISCONSIN VTAE DISTRICT			
Parcel Total:					\$516.93						

File Number Total:					\$918.99						
--------------------	--	--	--	--	----------	--	--	--	--	--	--



State of Wisconsin / Department of Natural Resources

Tony Evers , Governor

Adam N Payne , Secretary

5/22/2023

Chapter 70.114 - Aids Payment Worksheet For Tax Year 2022(Payment Year 2023) - Payment Due January 31, 2023

4171 of 7056

FILE NO: WM 60561 *				DATE OF PURCHASE: 10/11/1996				GRANTOR: HARVEST ASSEMBLY OF GOD			
LEGAL DESCRIPTION: T27 R21-E S01 PT OF SENE				PARCEL NO: 034-120100414				CONTROL NO: 137451			
9.34	\$8,970.71	0.74330144	\$6,667.94								
				0	\$0.00	STAT	999999	STATE OF WISCONSIN			
				0.00549710	\$36.65	CNTY	42	OCONTO COUNTY			
				0.00261630	\$17.45	MUNI	42034	TOWN OF PENSsauKEE			
				0.01150610	\$76.72	REG	424067	SCH D OF OCONTO			
				0.00084730	\$5.65	VTAE	001300	NORTHEAST WISCONSIN VTAE DISTRICT			
Parcel Total:					\$136.47						

LEGAL DESCRIPTION: T27 R21-E S01 PT OF SENW				PARCEL NO: 034-120100824A				CONTROL NO: 137452			
4.83	\$4,613.51	0.74330144	\$3,429.23								
				0	\$0.00	STAT	999999	STATE OF WISCONSIN			
				0.00549710	\$18.85	CNTY	42	OCONTO COUNTY			
				0.00261630	\$8.97	MUNI	42034	TOWN OF PENSsauKEE			
				0.01150610	\$39.46	REG	424067	SCH D OF OCONTO			
				0.00084730	\$2.91	VTAE	001300	NORTHEAST WISCONSIN VTAE DISTRICT			
Parcel Total:					\$70.19						



State of Wisconsin / Department of Natural Resources

Tony Evers , Governor

Adam N Payne , Secretary

5/22/2023

Chapter 70.114 - Aids Payment Worksheet For Tax Year 2022(Payment Year 2023) - Payment Due January 31, 2023

4172 of 7056

LEGAL DESCRIPTION: T27 R21-E S01 PT OF SWNE PARCEL NO: 034-120100313A CONTROL NO: 137453

33.47 \$32,166.40 0.74330144 \$23,909.33

0 \$0.00 STAT 999999 STATE OF WISCONSIN

0.00549710 \$131.43 CNTY 42 OCONTO COUNTY

0.00261630 \$62.55 MUNI 42034 TOWN OF PENSAUKEE

0.01150610 \$275.10 REG 424067 SCH D OF OCONTO

0.00084730 \$20.26 VTAE 001300 NORTHEAST WISCONSIN VTAE DISTRICT

Parcel Total: \$489.34

File Number Total: \$696.00

Municipality Total: \$8,580.36



State of Wisconsin / Department of Natural Resources

Tony Evers , Governor

Adam N Payne , Secretary

5/22/2023

Chapter 70.114 - Aids Payment Worksheet For Tax Year 2022(Payment Year 2023) - Payment Due January 31, 2023

4173 of 7056

DETAIL FOR TOWN OF RIVERVIEW, OCONTO COUNTY

Acres	Est. Adjust. Purch. Price	Level of Assessment	Adjusted Local Value	Net Gen. Tax Rate	Calc. Aid Pay Amount	----- Taxing Jurisdiction -----		
						Type	Code	Description
FILE NO: P 1730 B			DATE OF PURCHASE: 08/09/2000			GRANTOR: WISCONSIN DEPT OF TRANSPORTA		
LEGAL DESCRIPTION: T32 R16-E S04 PT OF NWNW				PARCEL NO: 084976		CONTROL NO: 84976		
2.84	\$3,595.99	0.86312542	\$3,103.79					
				0	\$0.00	STAT	999999	STATE OF WISCONSIN
				0.00450130	\$13.97	CNTY	42	OCONTO COUNTY
				0.00210520	\$6.53	MUNI	42036	TOWN OF RIVERVIEW
				0.00679820	\$21.10	REG	215992	SCH D OF WABENO AREA
				0.00073570	\$2.28	VTAE	001300	NORTHEAST WISCONSIN VTAE DISTRICT
Parcel Total:					\$43.88			

LEGAL DESCRIPTION: T32 R16-E S04 PT OF SWNW				PARCEL NO: 084977		CONTROL NO: 84977		
3.03	\$3,832.09	0.86312542	\$3,307.57					
				0	\$0.00	STAT	999999	STATE OF WISCONSIN
				0.00450130	\$14.89	CNTY	42	OCONTO COUNTY
				0.00210520	\$6.96	MUNI	42036	TOWN OF RIVERVIEW
				0.00679820	\$22.49	REG	215992	SCH D OF WABENO AREA
				0.00073570	\$2.43	VTAE	001300	NORTHEAST WISCONSIN VTAE DISTRICT
Parcel Total:					\$46.77			



State of Wisconsin / Department of Natural Resources

Tony Evers , Governor

Adam N Payne , Secretary

5/22/2023

Chapter 70.114 - Aids Payment Worksheet For Tax Year 2022(Payment Year 2023) - Payment Due January 31, 2023

4174 of 7056

LEGAL DESCRIPTION: T32 R16-E S04 PT OF NWSW PARCEL NO: 084978 CONTROL NO: 84978

3.04 \$3,840.46 0.86312542 \$3,314.80

0 \$0.00 STAT 999999 STATE OF WISCONSIN

0.00450130 \$14.92 CNTY 42 OCONTO COUNTY

0.00210520 \$6.98 MUNI 42036 TOWN OF RIVERVIEW

0.00679820 \$22.53 REG 215992 SCH D OF WABENO AREA

0.00073570 \$2.44 VTAE 001300 NORTHEAST WISCONSIN VTAE DISTRICT

Parcel Total: \$46.87

LEGAL DESCRIPTION: T32 R16-E S04 PT OF SWSW PARCEL NO: 084979 CONTROL NO: 84979

1.99 \$2,511.82 0.86312542 \$2,168.02

0 \$0.00 STAT 999999 STATE OF WISCONSIN

0.00450130 \$9.76 CNTY 42 OCONTO COUNTY

0.00210520 \$4.56 MUNI 42036 TOWN OF RIVERVIEW

0.00679820 \$14.74 REG 215992 SCH D OF WABENO AREA

0.00073570 \$1.59 VTAE 001300 NORTHEAST WISCONSIN VTAE DISTRICT

Parcel Total: \$30.65

LEGAL DESCRIPTION: T32 R16-E S04 PT OF SESW PARCEL NO: 084980 CONTROL NO: 84980

3.14 \$3,969.22 0.86312542 \$3,425.93

0 \$0.00 STAT 999999 STATE OF WISCONSIN

0.00450130 \$15.42 CNTY 42 OCONTO COUNTY

0.00210520 \$7.21 MUNI 42036 TOWN OF RIVERVIEW

0.00679820 \$23.29 REG 215992 SCH D OF WABENO AREA

0.00073570 \$2.52 VTAE 001300 NORTHEAST WISCONSIN VTAE DISTRICT

Parcel Total: \$48.44



State of Wisconsin / Department of Natural Resources

Tony Evers , Governor

Adam N Payne , Secretary

5/22/2023

Chapter 70.114 - Aids Payment Worksheet For Tax Year 2022(Payment Year 2023) - Payment Due January 31, 2023

4175 of 7056

LEGAL DESCRIPTION: T32 R16-E S09 PT OF NENW PARCEL NO: 084981 CONTROL NO: 84981

6.68 \$8,448.85 0.86312542 \$7,292.41

0 \$0.00 STAT 999999 STATE OF WISCONSIN

0.00450130 \$32.83 CNTY 42 OCONTO COUNTY

0.00210520 \$15.35 MUNI 42036 TOWN OF RIVERVIEW

0.00679820 \$49.57 REG 215992 SCH D OF WABENO AREA

0.00073570 \$5.36 VTAE 001300 NORTHEAST WISCONSIN VTAE DISTRICT

Parcel Total: \$103.11

LEGAL DESCRIPTION: T32 R16-E S09 PT OF NWNE PARCEL NO: 084982 CONTROL NO: 84982

0.81 \$1,030.61 0.86312542 \$889.54

0 \$0.00 STAT 999999 STATE OF WISCONSIN

0.00450130 \$4.00 CNTY 42 OCONTO COUNTY

0.00210520 \$1.87 MUNI 42036 TOWN OF RIVERVIEW

0.00679820 \$6.05 REG 215992 SCH D OF WABENO AREA

0.00073570 \$0.65 VTAE 001300 NORTHEAST WISCONSIN VTAE DISTRICT

Parcel Total: \$12.57

LEGAL DESCRIPTION: T32 R16-E S09 PT OF SWNE PARCEL NO: 084983 CONTROL NO: 84983

1.54 \$1,946.85 0.86312542 \$1,680.38

0 \$0.00 STAT 999999 STATE OF WISCONSIN

0.00450130 \$7.56 CNTY 42 OCONTO COUNTY

0.00210520 \$3.54 MUNI 42036 TOWN OF RIVERVIEW

0.00679820 \$11.42 REG 215992 SCH D OF WABENO AREA

0.00073570 \$1.24 VTAE 001300 NORTHEAST WISCONSIN VTAE DISTRICT

Parcel Total: \$23.76



State of Wisconsin / Department of Natural Resources

Tony Evers , Governor

Adam N Payne , Secretary

5/22/2023

Chapter 70.114 - Aids Payment Worksheet For Tax Year 2022(Payment Year 2023) - Payment Due January 31, 2023

4176 of 7056

LEGAL DESCRIPTION: T32 R16-E S09 PT OF NWSE				PARCEL NO: 084984				CONTROL NO: 84984			
3.11	\$3,937.95	0.86312542	\$3,398.95								
				0	\$0.00	STAT	999999	STATE OF WISCONSIN			
				0.00450130	\$15.30	CNTY	42	OCONTO COUNTY			
				0.00210520	\$7.16	MUNI	42036	TOWN OF RIVERVIEW			
				0.00679820	\$23.11	REG	215992	SCH D OF WABENO AREA			
				0.00073570	\$2.50	VTAE	001300	NORTHEAST WISCONSIN VTAE DISTRICT			
Parcel Total:					\$48.07						

LEGAL DESCRIPTION: T32 R16-E S09 PT OF SWSE				PARCEL NO: 084985				CONTROL NO: 84985			
6.57	\$8,310.75	0.86312542	\$7,173.22								
				0	\$0.00	STAT	999999	STATE OF WISCONSIN			
				0.00450130	\$32.29	CNTY	42	OCONTO COUNTY			
				0.00210520	\$15.10	MUNI	42036	TOWN OF RIVERVIEW			
				0.00679820	\$48.76	REG	215992	SCH D OF WABENO AREA			
				0.00073570	\$5.28	VTAE	001300	NORTHEAST WISCONSIN VTAE DISTRICT			
Parcel Total:					\$101.43						

LEGAL DESCRIPTION: T32 R16-E S16 PT OF NWNE				PARCEL NO: 084986				CONTROL NO: 84986			
2.81	\$3,557.52	0.86312542	\$3,070.59								
				0	\$0.00	STAT	999999	STATE OF WISCONSIN			
				0.00450130	\$13.82	CNTY	42	OCONTO COUNTY			
				0.00210520	\$6.46	MUNI	42036	TOWN OF RIVERVIEW			
				0.00679570	\$20.87	REG	425670	SCH D OF SURING			
				0.00073570	\$2.26	VTAE	001300	NORTHEAST WISCONSIN VTAE DISTRICT			
Parcel Total:					\$43.41						



State of Wisconsin / Department of Natural Resources

Tony Evers , Governor

Adam N Payne , Secretary

5/22/2023

Chapter 70.114 - Aids Payment Worksheet For Tax Year 2022(Payment Year 2023) - Payment Due January 31, 2023

4177 of 7056

LEGAL DESCRIPTION: T32 R16-E S16 PT OF NENW				PARCEL NO: 084987				CONTROL NO: 84987			
0.83	\$1,047.91	0.86312542	\$904.48								
				0	\$0.00	STAT	999999	STATE OF WISCONSIN			
				0.00450130	\$4.07	CNTY	42	OCONTO COUNTY			
				0.00210520	\$1.90	MUNI	42036	TOWN OF RIVERVIEW			
				0.00679570	\$6.15	REG	425670	SCH D OF SURING			
				0.00073570	\$0.67	VTAE	001300	NORTHEAST WISCONSIN VTAE DISTRICT			
				Parcel Total:	\$12.79						

LEGAL DESCRIPTION: T32 R16-E S16 PT OF SENW				PARCEL NO: 084988				CONTROL NO: 84988			
3.72	\$4,708.62	0.86312542	\$4,064.13								
				0	\$0.00	STAT	999999	STATE OF WISCONSIN			
				0.00450130	\$18.29	CNTY	42	OCONTO COUNTY			
				0.00210520	\$8.56	MUNI	42036	TOWN OF RIVERVIEW			
				0.00679570	\$27.62	REG	425670	SCH D OF SURING			
				0.00073570	\$2.99	VTAE	001300	NORTHEAST WISCONSIN VTAE DISTRICT			
				Parcel Total:	\$57.46						

LEGAL DESCRIPTION: T32 R16-E S16 PT OF NESW				PARCEL NO: 084989				CONTROL NO: 84989			
0.86	\$1,093.87	0.86312542	\$944.15								
				0	\$0.00	STAT	999999	STATE OF WISCONSIN			
				0.00450130	\$4.25	CNTY	42	OCONTO COUNTY			
				0.00210520	\$1.99	MUNI	42036	TOWN OF RIVERVIEW			
				0.00679570	\$6.42	REG	425670	SCH D OF SURING			
				0.00073570	\$0.69	VTAE	001300	NORTHEAST WISCONSIN VTAE DISTRICT			
				Parcel Total:	\$13.35						



State of Wisconsin / Department of Natural Resources

Tony Evers , Governor

Adam N Payne , Secretary

5/22/2023

Chapter 70.114 - Aids Payment Worksheet For Tax Year 2022(Payment Year 2023) - Payment Due January 31, 2023

4178 of 7056

LEGAL DESCRIPTION: T32 R16-E S16 PT OF NWSW				PARCEL NO: 084990			CONTROL NO: 84990		
2.5	\$3,157.46	0.86312542	\$2,725.29						
				0	\$0.00	STAT	999999	STATE OF WISCONSIN	
				0.00450130	\$12.27	CNTY	42	OCONTO COUNTY	
				0.00210520	\$5.74	MUNI	42036	TOWN OF RIVERVIEW	
				0.00679570	\$18.52	REG	425670	SCH D OF SURING	
				0.00073570	\$2.00	VTAE	001300	NORTHEAST WISCONSIN VTAE DISTRICT	
Parcel Total:					\$38.53				

LEGAL DESCRIPTION: T32 R16-E S16 PT OF SWSW				PARCEL NO: 084991			CONTROL NO: 84991		
1.06	\$1,334.86	0.86312542	\$1,152.15						
				0	\$0.00	STAT	999999	STATE OF WISCONSIN	
				0.00450130	\$5.19	CNTY	42	OCONTO COUNTY	
				0.00210520	\$2.43	MUNI	42036	TOWN OF RIVERVIEW	
				0.00679570	\$7.83	REG	425670	SCH D OF SURING	
				0.00073570	\$0.85	VTAE	001300	NORTHEAST WISCONSIN VTAE DISTRICT	
Parcel Total:					\$16.30				

LEGAL DESCRIPTION: T32 R16-E S16 PT OF SESW				PARCEL NO: 084992			CONTROL NO: 84992		
2.73	\$3,452.75	0.86312542	\$2,980.16						
				0	\$0.00	STAT	999999	STATE OF WISCONSIN	
				0.00450130	\$13.41	CNTY	42	OCONTO COUNTY	
				0.00210520	\$6.27	MUNI	42036	TOWN OF RIVERVIEW	
				0.00679570	\$20.25	REG	425670	SCH D OF SURING	
				0.00073570	\$2.19	VTAE	001300	NORTHEAST WISCONSIN VTAE DISTRICT	
Parcel Total:					\$42.12				



State of Wisconsin / Department of Natural Resources

Tony Evers , Governor

Adam N Payne , Secretary

5/22/2023

Chapter 70.114 - Aids Payment Worksheet For Tax Year 2022(Payment Year 2023) - Payment Due January 31, 2023

4179 of 7056

LEGAL DESCRIPTION: T32 R16-E S21 PT OF NENW				PARCEL NO: 084993				CONTROL NO: 84993			
3.19	\$4,037.24	0.86312542	\$3,484.65								
				0	\$0.00	STAT	999999	STATE OF WISCONSIN			
				0.00450130	\$15.69	CNTY	42	OCONTO COUNTY			
				0.00210520	\$7.34	MUNI	42036	TOWN OF RIVERVIEW			
				0.00679570	\$23.68	REG	425670	SCH D OF SURING			
				0.00073570	\$2.56	VTAE	001300	NORTHEAST WISCONSIN VTAE DISTRICT			
Parcel Total:					\$49.27						

LEGAL DESCRIPTION: T32 R16-E S21 PT OF SENW				PARCEL NO: 084994				CONTROL NO: 84994			
3.28	\$4,147.89	0.86312542	\$3,580.15								
				0	\$0.00	STAT	999999	STATE OF WISCONSIN			
				0.00450130	\$16.12	CNTY	42	OCONTO COUNTY			
				0.00210520	\$7.54	MUNI	42036	TOWN OF RIVERVIEW			
				0.00679570	\$24.33	REG	425670	SCH D OF SURING			
				0.00073570	\$2.63	VTAE	001300	NORTHEAST WISCONSIN VTAE DISTRICT			
Parcel Total:					\$50.62						

LEGAL DESCRIPTION: T32 R16-E S21 PT OF NESW				PARCEL NO: 084995				CONTROL NO: 84995			
3.32	\$4,195.17	0.86312542	\$3,620.96								
				0	\$0.00	STAT	999999	STATE OF WISCONSIN			
				0.00450130	\$16.30	CNTY	42	OCONTO COUNTY			
				0.00210520	\$7.62	MUNI	42036	TOWN OF RIVERVIEW			
				0.00679570	\$24.61	REG	425670	SCH D OF SURING			
				0.00073570	\$2.66	VTAE	001300	NORTHEAST WISCONSIN VTAE DISTRICT			
Parcel Total:					\$51.19						



State of Wisconsin / Department of Natural Resources

Tony Evers , Governor

Adam N Payne , Secretary

5/22/2023

Chapter 70.114 - Aids Payment Worksheet For Tax Year 2022(Payment Year 2023) - Payment Due January 31, 2023

4180 of 7056

LEGAL DESCRIPTION: T32 R16-E S21 PT OF SESW				PARCEL NO: 084996				CONTROL NO: 84996	
0.01	\$12.46	0.86312542	\$10.75						
				0	\$0.00	STAT	999999	STATE OF WISCONSIN	
				0.00450130	\$0.05	CNTY	42	OCONTO COUNTY	
				0.00210520	\$0.02	MUNI	42036	TOWN OF RIVERVIEW	
				0.00679570	\$0.07	REG	425670	SCH D OF SURING	
				0.00073570	\$0.01	VTAE	001300	NORTHEAST WISCONSIN VTAE DISTRICT	
Parcel Total:					\$0.15				

LEGAL DESCRIPTION: T32 R16-E S21 PT OF SWSW				PARCEL NO: 084997				CONTROL NO: 84997	
3.18	\$4,025.90	0.86312542	\$3,474.86						
				0	\$0.00	STAT	999999	STATE OF WISCONSIN	
				0.00450130	\$15.64	CNTY	42	OCONTO COUNTY	
				0.00210520	\$7.32	MUNI	42036	TOWN OF RIVERVIEW	
				0.00679570	\$23.61	REG	425670	SCH D OF SURING	
				0.00073570	\$2.56	VTAE	001300	NORTHEAST WISCONSIN VTAE DISTRICT	
Parcel Total:					\$49.13				

LEGAL DESCRIPTION: T32 R16-E S28 PT OF NWNW				PARCEL NO: 084998				CONTROL NO: 84998	
3.13	\$3,959.81	0.86312542	\$3,417.82						
				0	\$0.00	STAT	999999	STATE OF WISCONSIN	
				0.00450130	\$15.38	CNTY	42	OCONTO COUNTY	
				0.00210520	\$7.20	MUNI	42036	TOWN OF RIVERVIEW	
				0.00679570	\$23.23	REG	425670	SCH D OF SURING	
				0.00073570	\$2.51	VTAE	001300	NORTHEAST WISCONSIN VTAE DISTRICT	
Parcel Total:					\$48.32				



State of Wisconsin / Department of Natural Resources

Tony Evers , Governor

Adam N Payne , Secretary

5/22/2023

**Chapter 70.114 - Aids Payment Worksheet For Tax Year 2022(Payment Year 2023) - Payment Due
January 31, 2023**

4181 of 7056

LEGAL DESCRIPTION: T32 R16-E S28 PT OF SWNW				PARCEL NO: 084999				CONTROL NO: 84999			
0.76	\$962.26	0.86312542	\$830.56								
				0	\$0.00	STAT	999999	STATE OF WISCONSIN			
				0.00450130	\$3.74	CNTY	42	OCONTO COUNTY			
				0.00210520	\$1.75	MUNI	42036	TOWN OF RIVERVIEW			
				0.00679570	\$5.64	REG	425670	SCH D OF SURING			
				0.00073570	\$0.61	VTAE	001300	NORTHEAST WISCONSIN VTAE DISTRICT			
				Parcel Total:	\$11.74						

LEGAL DESCRIPTION: T32 R16-E S28 PT OF SENW				PARCEL NO: 085000				CONTROL NO: 85000			
2.35	\$2,972.68	0.86312542	\$2,565.79								
				0	\$0.00	STAT	999999	STATE OF WISCONSIN			
				0.00450130	\$11.55	CNTY	42	OCONTO COUNTY			
				0.00210520	\$5.40	MUNI	42036	TOWN OF RIVERVIEW			
				0.00679570	\$17.44	REG	425670	SCH D OF SURING			
				0.00073570	\$1.89	VTAE	001300	NORTHEAST WISCONSIN VTAE DISTRICT			
				Parcel Total:	\$36.28						

LEGAL DESCRIPTION: T32 R16-E S28 PT OF NESW				PARCEL NO: 085001				CONTROL NO: 85001			
1.54	\$1,950.14	0.86312542	\$1,683.22								
				0	\$0.00	STAT	999999	STATE OF WISCONSIN			
				0.00450130	\$7.58	CNTY	42	OCONTO COUNTY			
				0.00210520	\$3.54	MUNI	42036	TOWN OF RIVERVIEW			
				0.00679570	\$11.44	REG	425670	SCH D OF SURING			
				0.00073570	\$1.24	VTAE	001300	NORTHEAST WISCONSIN VTAE DISTRICT			
				Parcel Total:	\$23.80						



State of Wisconsin / Department of Natural Resources

Tony Evers , Governor

Adam N Payne , Secretary

5/22/2023

Chapter 70.114 - Aids Payment Worksheet For Tax Year 2022(Payment Year 2023) - Payment Due January 31, 2023

4182 of 7056

LEGAL DESCRIPTION: T32 R16-E S28 PT OF SESW				PARCEL NO: 085002				CONTROL NO: 85002	
3.08	\$3,900.26	0.86312542	\$3,366.42						
				0	\$0.00	STAT	999999	STATE OF WISCONSIN	
				0.00450130	\$15.15	CNTY	42	OCONTO COUNTY	
				0.00210520	\$7.09	MUNI	42036	TOWN OF RIVERVIEW	
				0.00679570	\$22.88	REG	425670	SCH D OF SURING	
				0.00073570	\$2.48	VTAE	001300	NORTHEAST WISCONSIN VTAE DISTRICT	
Parcel Total:					\$47.60				

LEGAL DESCRIPTION: T32 R16-E S33 PT OF NENW				PARCEL NO: 085003				CONTROL NO: 85003	
4.26	\$5,394.36	0.86312542	\$4,656.01						
				0	\$0.00	STAT	999999	STATE OF WISCONSIN	
				0.00450130	\$20.96	CNTY	42	OCONTO COUNTY	
				0.00210520	\$9.80	MUNI	42036	TOWN OF RIVERVIEW	
				0.00679570	\$31.64	REG	425670	SCH D OF SURING	
				0.00073570	\$3.43	VTAE	001300	NORTHEAST WISCONSIN VTAE DISTRICT	
Parcel Total:					\$65.83				

LEGAL DESCRIPTION: T32 R16-E S33 PT OF SENW				PARCEL NO: 085004				CONTROL NO: 85004	
0.72	\$911.86	0.86312542	\$787.05						
				0	\$0.00	STAT	999999	STATE OF WISCONSIN	
				0.00450130	\$3.54	CNTY	42	OCONTO COUNTY	
				0.00210520	\$1.66	MUNI	42036	TOWN OF RIVERVIEW	
				0.00679570	\$5.35	REG	425670	SCH D OF SURING	
				0.00073570	\$0.58	VTAE	001300	NORTHEAST WISCONSIN VTAE DISTRICT	
Parcel Total:					\$11.13				



State of Wisconsin / Department of Natural Resources

Tony Evers , Governor

Adam N Payne , Secretary

5/22/2023

Chapter 70.114 - Aids Payment Worksheet For Tax Year 2022(Payment Year 2023) - Payment Due January 31, 2023

4183 of 7056

LEGAL DESCRIPTION: T32 R16-E S33 PT OF SWNE				PARCEL NO: 085005				CONTROL NO: 85005	
3.36	\$4,253.61	0.86312542	\$3,671.40						
				0	\$0.00	STAT	999999	STATE OF WISCONSIN	
				0.00450130	\$16.53	CNTY	42	OCONTO COUNTY	
				0.00210520	\$7.73	MUNI	42036	TOWN OF RIVERVIEW	
				0.00679570	\$24.95	REG	425670	SCH D OF SURING	
				0.00073570	\$2.70	VTAE	001300	NORTHEAST WISCONSIN VTAE DISTRICT	
Parcel Total:					\$51.91				

LEGAL DESCRIPTION: T32 R16-E S33 PT OF SENE				PARCEL NO: 085006				CONTROL NO: 85006	
2.97	\$3,761.54	0.86312542	\$3,246.68						
				0	\$0.00	STAT	999999	STATE OF WISCONSIN	
				0.00450130	\$14.61	CNTY	42	OCONTO COUNTY	
				0.00210520	\$6.83	MUNI	42036	TOWN OF RIVERVIEW	
				0.00679570	\$22.06	REG	425670	SCH D OF SURING	
				0.00073570	\$2.39	VTAE	001300	NORTHEAST WISCONSIN VTAE DISTRICT	
Parcel Total:					\$45.89				

LEGAL DESCRIPTION: T32 R16-E S33 PT OF NESE				PARCEL NO: 085007				CONTROL NO: 85007	
4.64	\$5,870.47	0.86312542	\$5,066.96						
				0	\$0.00	STAT	999999	STATE OF WISCONSIN	
				0.00450130	\$22.81	CNTY	42	OCONTO COUNTY	
				0.00210520	\$10.67	MUNI	42036	TOWN OF RIVERVIEW	
				0.00679570	\$34.43	REG	425670	SCH D OF SURING	
				0.00073570	\$3.73	VTAE	001300	NORTHEAST WISCONSIN VTAE DISTRICT	
Parcel Total:					\$71.64				



State of Wisconsin / Department of Natural Resources

Tony Evers , Governor

Adam N Payne , Secretary

5/22/2023

Chapter 70.114 - Aids Payment Worksheet For Tax Year 2022(Payment Year 2023) - Payment Due January 31, 2023

4184 of 7056

LEGAL DESCRIPTION: T32 R16-E S34 PT OF NWSW	PARCEL NO: 085008	CONTROL NO: 85008
---	-------------------	-------------------

5.29	\$6,689.82	0.86312542	\$5,774.15
------	------------	------------	------------

0	\$0.00	STAT	999999	STATE OF WISCONSIN
0.00450130	\$25.99	CNTY	42	OCONTO COUNTY
0.00210520	\$12.16	MUNI	42036	TOWN OF RIVERVIEW
0.00679570	\$39.24	REG	425670	SCH D OF SURING
0.00073570	\$4.25	VTAE	001300	NORTHEAST WISCONSIN VTAE DISTRICT

Parcel Total:	\$81.64
---------------	---------

LEGAL DESCRIPTION: T32 R16-E S34 PT OF SWSW	PARCEL NO: 085009	CONTROL NO: 85009
---	-------------------	-------------------

3.22	\$4,066.67	0.86312542	\$3,510.05
------	------------	------------	------------

0	\$0.00	STAT	999999	STATE OF WISCONSIN
0.00450130	\$15.80	CNTY	42	OCONTO COUNTY
0.00210520	\$7.39	MUNI	42036	TOWN OF RIVERVIEW
0.00679570	\$23.85	REG	425670	SCH D OF SURING
0.00073570	\$2.58	VTAE	001300	NORTHEAST WISCONSIN VTAE DISTRICT

Parcel Total:	\$49.62
---------------	---------

File Number Total:	\$1,475.27
--------------------	------------

Municipality Total:	\$1,475.27
---------------------	------------



State of Wisconsin / Department of Natural Resources

Tony Evers , Governor

Adam N Payne , Secretary

5/22/2023

Chapter 70.114 - Aids Payment Worksheet For Tax Year 2022(Payment Year 2023) - Payment Due January 31, 2023

4185 of 7056

DETAIL FOR TOWN OF STILES, OCONTO COUNTY

Acres	Est. Adjust. Purch. Price	Level of Assessment	Adjusted Local Value	Net Gen. Tax Rate	Calc. Aid Pay Amount	----- Taxing Jurisdiction -----		
						Type	Code	Description
FILE NO: P 1691 *			DATE OF PURCHASE: 09/29/1998			GRANTOR: UNION PACIFIC RAILROAD COMPA		
LEGAL DESCRIPTION: T28 R20-E S22 PT OF NESE				PARCEL NO:		CONTROL NO: 80904		
4.73	\$11,065.74	0.78378064	\$8,673.11					
				0	\$0.00	STAT	999999	STATE OF WISCONSIN
				0.00511940	\$44.40	CNTY	42	OCONTO COUNTY
				0.00181830	\$15.77	MUNI	42040	TOWN OF STILES
				0.00750920	\$65.13	REG	422961	SCH D OF LENA
				0.00078910	\$6.84	VTAE	001300	NORTHEAST WISCONSIN VTAE DISTRICT
Parcel Total:					\$132.14			

LEGAL DESCRIPTION: T28 R20-E S22 PT OF SESE				PARCEL NO: 080905		CONTROL NO: 80905		
1.24	\$2,900.96	0.78378064	\$2,273.71					
				0	\$0.00	STAT	999999	STATE OF WISCONSIN
				0.00511940	\$11.64	CNTY	42	OCONTO COUNTY
				0.00181830	\$4.13	MUNI	42040	TOWN OF STILES
				0.00750920	\$17.07	REG	422961	SCH D OF LENA
				0.00078910	\$1.79	VTAE	001300	NORTHEAST WISCONSIN VTAE DISTRICT
Parcel Total:					\$34.63			



State of Wisconsin / Department of Natural Resources

Tony Evers , Governor

Adam N Payne , Secretary

5/22/2023

Chapter 70.114 - Aids Payment Worksheet For Tax Year 2022(Payment Year 2023) - Payment Due January 31, 2023

4186 of 7056

LEGAL DESCRIPTION: T28 R20-E S23 PT OF NESE	PARCEL NO: 080906	CONTROL NO: 80906
---	-------------------	-------------------

3.07	\$7,182.19	0.78378064	\$5,629.26	
------	------------	------------	------------	--

0	\$0.00	STAT	999999	STATE OF WISCONSIN
0.00511940	\$28.82	CNTY	42	OCONTO COUNTY
0.00181830	\$10.24	MUNI	42040	TOWN OF STILES
0.00750920	\$42.27	REG	422961	SCH D OF LENA
0.00078910	\$4.44	VTAE	001300	NORTHEAST WISCONSIN VTAE DISTRICT

Parcel Total:	\$85.77
---------------	---------

LEGAL DESCRIPTION: T28 R20-E S23 PT OF NWSE	PARCEL NO: 080907	CONTROL NO: 80907
---	-------------------	-------------------

3.07	\$7,182.19	0.78378064	\$5,629.26	
------	------------	------------	------------	--

0	\$0.00	STAT	999999	STATE OF WISCONSIN
0.00511940	\$28.82	CNTY	42	OCONTO COUNTY
0.00181830	\$10.24	MUNI	42040	TOWN OF STILES
0.00750920	\$42.27	REG	422961	SCH D OF LENA
0.00078910	\$4.44	VTAE	001300	NORTHEAST WISCONSIN VTAE DISTRICT

Parcel Total:	\$85.77
---------------	---------

LEGAL DESCRIPTION: T28 R20-E S23 PT OF NESW	PARCEL NO: 080908	CONTROL NO: 80908
---	-------------------	-------------------

3.01	\$7,041.82	0.78378064	\$5,519.24	
------	------------	------------	------------	--

0	\$0.00	STAT	999999	STATE OF WISCONSIN
0.00511940	\$28.25	CNTY	42	OCONTO COUNTY
0.00181830	\$10.04	MUNI	42040	TOWN OF STILES
0.00750920	\$41.45	REG	422961	SCH D OF LENA
0.00078910	\$4.36	VTAE	001300	NORTHEAST WISCONSIN VTAE DISTRICT

Parcel Total:	\$84.10
---------------	---------



State of Wisconsin / Department of Natural Resources

Tony Evers , Governor

Adam N Payne , Secretary

5/22/2023

Chapter 70.114 - Aids Payment Worksheet For Tax Year 2022(Payment Year 2023) - Payment Due January 31, 2023

4187 of 7056

LEGAL DESCRIPTION: T28 R20-E S23 PT OF NWSW	PARCEL NO: 080909	CONTROL NO: 80909
---	-------------------	-------------------

1.3	\$3,041.33	0.78378064	\$2,383.73	
-----	------------	------------	------------	--

0	\$0.00	STAT	999999	STATE OF WISCONSIN
0.00511940	\$12.20	CNTY	42	OCONTO COUNTY
0.00181830	\$4.33	MUNI	42040	TOWN OF STILES
0.00750920	\$17.90	REG	422961	SCH D OF LENA
0.00078910	\$1.88	VTAE	001300	NORTHEAST WISCONSIN VTAE DISTRICT

Parcel Total:	\$36.31
---------------	---------

LEGAL DESCRIPTION: T28 R20-E S23 PT OF SWSW	PARCEL NO: 080910	CONTROL NO: 80910
---	-------------------	-------------------

0.01	\$23.40	0.78378064	\$18.34	
------	---------	------------	---------	--

0	\$0.00	STAT	999999	STATE OF WISCONSIN
0.00511940	\$0.09	CNTY	42	OCONTO COUNTY
0.00181830	\$0.03	MUNI	42040	TOWN OF STILES
0.00750920	\$0.14	REG	422961	SCH D OF LENA
0.00078910	\$0.01	VTAE	001300	NORTHEAST WISCONSIN VTAE DISTRICT

Parcel Total:	\$0.27
---------------	--------

LEGAL DESCRIPTION: T28 R20-E S24 PT OF SWNE	PARCEL NO: 080911	CONTROL NO: 80911
---	-------------------	-------------------

0.53	\$1,239.94	0.78378064	\$971.84	
------	------------	------------	----------	--

0	\$0.00	STAT	999999	STATE OF WISCONSIN
0.00511940	\$4.98	CNTY	42	OCONTO COUNTY
0.00181830	\$1.77	MUNI	42040	TOWN OF STILES
0.00750920	\$7.30	REG	422961	SCH D OF LENA
0.00078910	\$0.77	VTAE	001300	NORTHEAST WISCONSIN VTAE DISTRICT

Parcel Total:	\$14.82
---------------	---------



State of Wisconsin / Department of Natural Resources

Tony Evers , Governor

Adam N Payne , Secretary

5/22/2023

Chapter 70.114 - Aids Payment Worksheet For Tax Year 2022(Payment Year 2023) - Payment Due January 31, 2023

4188 of 7056

LEGAL DESCRIPTION: T28 R20-E S24 PT OF SENW	PARCEL NO: 080912	CONTROL NO: 80912
---	-------------------	-------------------

2.96	\$6,924.84	0.78378064	\$5,427.56
------	------------	------------	------------

0	\$0.00	STAT	999999	STATE OF WISCONSIN
0.00511940	\$27.79	CNTY	42	OCONTO COUNTY
0.00181830	\$9.87	MUNI	42040	TOWN OF STILES
0.00750920	\$40.76	REG	422961	SCH D OF LENA
0.00078910	\$4.28	VTAE	001300	NORTHEAST WISCONSIN VTAE DISTRICT

Parcel Total:	\$82.70
---------------	---------

LEGAL DESCRIPTION: T28 R20-E S24 PT OF SWNW	PARCEL NO: 080913	CONTROL NO: 80913
---	-------------------	-------------------

0.04	\$93.58	0.78378064	\$73.35
------	---------	------------	---------

0	\$0.00	STAT	999999	STATE OF WISCONSIN
0.00511940	\$0.38	CNTY	42	OCONTO COUNTY
0.00181830	\$0.13	MUNI	42040	TOWN OF STILES
0.00750920	\$0.55	REG	422961	SCH D OF LENA
0.00078910	\$0.06	VTAE	001300	NORTHEAST WISCONSIN VTAE DISTRICT

Parcel Total:	\$1.12
---------------	--------

LEGAL DESCRIPTION: T28 R20-E S24 PT OF NESE	PARCEL NO: 080914	CONTROL NO: 80914
---	-------------------	-------------------

3.23	\$7,556.51	0.78378064	\$5,922.65
------	------------	------------	------------

0	\$0.00	STAT	999999	STATE OF WISCONSIN
0.00511940	\$30.32	CNTY	42	OCONTO COUNTY
0.00181830	\$10.77	MUNI	42040	TOWN OF STILES
0.00750920	\$44.47	REG	422961	SCH D OF LENA
0.00078910	\$4.67	VTAE	001300	NORTHEAST WISCONSIN VTAE DISTRICT

Parcel Total:	\$90.23
---------------	---------



State of Wisconsin / Department of Natural Resources

Tony Evers , Governor

Adam N Payne , Secretary

5/22/2023

Chapter 70.114 - Aids Payment Worksheet For Tax Year 2022(Payment Year 2023) - Payment Due January 31, 2023

4189 of 7056

LEGAL DESCRIPTION: T28 R20-E S24 PT OF NWSE				PARCEL NO: 080915			CONTROL NO: 80915		
2.7	\$6,316.57	0.78378064	\$4,950.81						
				0	\$0.00	STAT	999999	STATE OF WISCONSIN	
				0.00511940	\$25.34	CNTY	42	OCONTO COUNTY	
				0.00181830	\$9.00	MUNI	42040	TOWN OF STILES	
				0.00750920	\$37.18	REG	422961	SCH D OF LENA	
				0.00078910	\$3.91	VTAE	001300	NORTHEAST WISCONSIN VTAE DISTRICT	
Parcel Total:					\$75.43				

LEGAL DESCRIPTION: T28 R20-E S24 PT OF NESW				PARCEL NO: 080916			CONTROL NO: 80916		
0.24	\$561.48	0.78378064	\$440.08						
				0	\$0.00	STAT	999999	STATE OF WISCONSIN	
				0.00511940	\$2.25	CNTY	42	OCONTO COUNTY	
				0.00181830	\$0.80	MUNI	42040	TOWN OF STILES	
				0.00750920	\$3.30	REG	422961	SCH D OF LENA	
				0.00078910	\$0.35	VTAE	001300	NORTHEAST WISCONSIN VTAE DISTRICT	
Parcel Total:					\$6.70				

LEGAL DESCRIPTION: T28 R20-E S24 PT OF NWSW				PARCEL NO: 080917			CONTROL NO: 80917		
3.06	\$7,158.79	0.78378064	\$5,610.92						
				0	\$0.00	STAT	999999	STATE OF WISCONSIN	
				0.00511940	\$28.72	CNTY	42	OCONTO COUNTY	
				0.00181830	\$10.20	MUNI	42040	TOWN OF STILES	
				0.00750920	\$42.13	REG	422961	SCH D OF LENA	
				0.00078910	\$4.43	VTAE	001300	NORTHEAST WISCONSIN VTAE DISTRICT	
Parcel Total:					\$85.48				



State of Wisconsin / Department of Natural Resources

Tony Evers , Governor

Adam N Payne , Secretary

5/22/2023

Chapter 70.114 - Aids Payment Worksheet For Tax Year 2022(Payment Year 2023) - Payment Due January 31, 2023

4190 of 7056

File Number Total: \$815.47

FILE NO: PR 40223 *

DATE OF PURCHASE: 04/27/2012

GRANTOR: Wisconsin Department of Tran

LEGAL DESCRIPTION: T28 R20-E S23 PT OF NWSW

PARCEL NO: 04023230153201

CONTROL NO: 133640

0.44 \$322.41 0.78378064 \$252.70

0 \$0.00 STAT 999999 STATE OF WISCONSIN

0.00511940 \$1.29 CNTY 42 OCONTO COUNTY

0.00181830 \$0.46 MUNI 42040 TOWN OF STILES

0.00750920 \$1.90 REG 422961 SCH D OF LENA

0.00078910 \$0.20 VTAE 001300 NORTHEAST WISCONSIN VTAE DISTRICT

Parcel Total: \$3.85

File Number Total: \$3.85

Municipality Total: \$819.32



State of Wisconsin / Department of Natural Resources

Tony Evers , Governor

Adam N Payne , Secretary

5/22/2023

Chapter 70.114 - Aids Payment Worksheet For Tax Year 2022(Payment Year 2023) - Payment Due January 31, 2023

4191 of 7056

DETAIL FOR TOWN OF TOWNSEND, OCONTO COUNTY

Acres	Est. Adjust. Purch. Price	Level of Assessment	Adjusted Local Value	Net Gen. Tax Rate	Calc. Aid Pay Amount	----- Taxing Jurisdiction -----		
						Type	Code	Description
FILE NO: P 1730 B			DATE OF PURCHASE: 08/09/2000			GRANTOR: WISCONSIN DEPT OF TRANSPORTA		
LEGAL DESCRIPTION: T33 R15-E S04 PT OF NENW				PARCEL NO: 084929		CONTROL NO: 84929		
3.36	\$5,280.85	0.85334676	\$4,506.40					
				0	\$0.00	STAT	999999	STATE OF WISCONSIN
				0.00439940	\$19.83	CNTY	42	OCONTO COUNTY
				0.00187040	\$8.43	MUNI	42042	TOWN OF TOWNSEND
				0.00664420	\$29.94	REG	215992	SCH D OF WABENO AREA
				0.000719	\$3.24	VTAE	001300	NORTHEAST WISCONSIN VTAE DISTRICT
Parcel Total:					\$61.44			

LEGAL DESCRIPTION: T33 R15-E S04 PT OF SENW				PARCEL NO: 084930		CONTROL NO: 84930		
3.27	\$5,139.47	0.85334676	\$4,385.75					
				0	\$0.00	STAT	999999	STATE OF WISCONSIN
				0.00439940	\$19.29	CNTY	42	OCONTO COUNTY
				0.00187040	\$8.20	MUNI	42042	TOWN OF TOWNSEND
				0.00664420	\$29.14	REG	215992	SCH D OF WABENO AREA
				0.000719	\$3.15	VTAE	001300	NORTHEAST WISCONSIN VTAE DISTRICT
Parcel Total:					\$59.78			



State of Wisconsin / Department of Natural Resources

Tony Evers , Governor

Adam N Payne , Secretary

5/22/2023

Chapter 70.114 - Aids Payment Worksheet For Tax Year 2022(Payment Year 2023) - Payment Due January 31, 2023

4192 of 7056

LEGAL DESCRIPTION: T33 R15-E S04 PT OF SWNE PARCEL NO: 084931 CONTROL NO: 84931

0.07 \$115.08 0.85334676 \$98.21

0 \$0.00 STAT 999999 STATE OF WISCONSIN

0.00439940 \$0.43 CNTY 42 OCONTO COUNTY

0.00187040 \$0.18 MUNI 42042 TOWN OF TOWNSEND

0.00664420 \$0.65 REG 215992 SCH D OF WABENO AREA

0.000719 \$0.07 VTAE 001300 NORTHEAST WISCONSIN VTAE DISTRICT

Parcel Total: \$1.33

LEGAL DESCRIPTION: T33 R15-E S04 PT OF NWSE PARCEL NO: 084932 CONTROL NO: 84932

12.21 \$19,176.65 0.85334676 \$16,364.33

0 \$0.00 STAT 999999 STATE OF WISCONSIN

0.00439940 \$71.99 CNTY 42 OCONTO COUNTY

0.00187040 \$30.61 MUNI 42042 TOWN OF TOWNSEND

0.00664420 \$108.73 REG 215992 SCH D OF WABENO AREA

0.000719 \$11.77 VTAE 001300 NORTHEAST WISCONSIN VTAE DISTRICT

Parcel Total: \$223.10

LEGAL DESCRIPTION: T33 R15-E S04 PT OF NESE PARCEL NO: 084933 CONTROL NO: 84933

1.52 \$2,392.99 0.85334676 \$2,042.05

0 \$0.00 STAT 999999 STATE OF WISCONSIN

0.00439940 \$8.98 CNTY 42 OCONTO COUNTY

0.00187040 \$3.82 MUNI 42042 TOWN OF TOWNSEND

0.00664420 \$13.57 REG 215992 SCH D OF WABENO AREA

0.000719 \$1.47 VTAE 001300 NORTHEAST WISCONSIN VTAE DISTRICT

Parcel Total: \$27.84



State of Wisconsin / Department of Natural Resources

Tony Evers , Governor

Adam N Payne , Secretary

5/22/2023

Chapter 70.114 - Aids Payment Worksheet For Tax Year 2022(Payment Year 2023) - Payment Due January 31, 2023

4193 of 7056

LEGAL DESCRIPTION: T33 R15-E S04 PT OF SESE	PARCEL NO: 084934	CONTROL NO: 84934
---	-------------------	-------------------

9.82	\$15,416.47	0.85334676	\$13,155.59	
------	-------------	------------	-------------	--

0	\$0.00	STAT	999999	STATE OF WISCONSIN
0.00439940	\$57.88	CNTY	42	OCONTO COUNTY
0.00187040	\$24.61	MUNI	42042	TOWN OF TOWNSEND
0.00664420	\$87.41	REG	215992	SCH D OF WABENO AREA
0.000719	\$9.46	VTAE	001300	NORTHEAST WISCONSIN VTAE DISTRICT

Parcel Total:	\$179.36
---------------	----------

LEGAL DESCRIPTION: T33 R15-E S03 PT OF SWSW	PARCEL NO: 084935	CONTROL NO: 84935
---	-------------------	-------------------

2.64	\$4,150.00	0.85334676	\$3,541.39	
------	------------	------------	------------	--

0	\$0.00	STAT	999999	STATE OF WISCONSIN
0.00439940	\$15.58	CNTY	42	OCONTO COUNTY
0.00187040	\$6.62	MUNI	42042	TOWN OF TOWNSEND
0.00664420	\$23.53	REG	215992	SCH D OF WABENO AREA
0.000719	\$2.55	VTAE	001300	NORTHEAST WISCONSIN VTAE DISTRICT

Parcel Total:	\$48.28
---------------	---------

LEGAL DESCRIPTION: T33 R15-E S10 PT OF NWNW	PARCEL NO: 084936	CONTROL NO: 84936
---	-------------------	-------------------

2.97	\$4,670.70	0.85334676	\$3,985.73	
------	------------	------------	------------	--

0	\$0.00	STAT	999999	STATE OF WISCONSIN
0.00439940	\$17.53	CNTY	42	OCONTO COUNTY
0.00187040	\$7.45	MUNI	42042	TOWN OF TOWNSEND
0.00664420	\$26.48	REG	215992	SCH D OF WABENO AREA
0.000719	\$2.87	VTAE	001300	NORTHEAST WISCONSIN VTAE DISTRICT

Parcel Total:	\$54.33
---------------	---------



State of Wisconsin / Department of Natural Resources

Tony Evers , Governor

Adam N Payne , Secretary

5/22/2023

Chapter 70.114 - Aids Payment Worksheet For Tax Year 2022(Payment Year 2023) - Payment Due January 31, 2023

4194 of 7056

LEGAL DESCRIPTION: T33 R15-E S10 PT OF NENW				PARCEL NO: 084937				CONTROL NO: 84937			
4.69	\$7,362.71	0.85334676	\$6,282.94								
				0	\$0.00	STAT	999999	STATE OF WISCONSIN			
				0.00439940	\$27.64	CNTY	42	OCONTO COUNTY			
				0.00187040	\$11.75	MUNI	42042	TOWN OF TOWNSEND			
				0.00664420	\$41.75	REG	215992	SCH D OF WABENO AREA			
				0.000719	\$4.52	VTAE	001300	NORTHEAST WISCONSIN VTAE DISTRICT			
Parcel Total:					\$85.66						

LEGAL DESCRIPTION: T33 R15-E S10 PT OF SENW				PARCEL NO: 084938				CONTROL NO: 84938			
0.93	\$1,454.39	0.85334676	\$1,241.10								
				0	\$0.00	STAT	999999	STATE OF WISCONSIN			
				0.00439940	\$5.46	CNTY	42	OCONTO COUNTY			
				0.00187040	\$2.32	MUNI	42042	TOWN OF TOWNSEND			
				0.00664420	\$8.25	REG	215992	SCH D OF WABENO AREA			
				0.000719	\$0.89	VTAE	001300	NORTHEAST WISCONSIN VTAE DISTRICT			
Parcel Total:					\$16.92						

LEGAL DESCRIPTION: T33 R15-E S10 PT OF SWNE				PARCEL NO: 084939				CONTROL NO: 84939			
3.18	\$4,989.21	0.85334676	\$4,257.53								
				0	\$0.00	STAT	999999	STATE OF WISCONSIN			
				0.00439940	\$18.73	CNTY	42	OCONTO COUNTY			
				0.00187040	\$7.96	MUNI	42042	TOWN OF TOWNSEND			
				0.00664420	\$28.29	REG	215992	SCH D OF WABENO AREA			
				0.000719	\$3.06	VTAE	001300	NORTHEAST WISCONSIN VTAE DISTRICT			
Parcel Total:					\$58.04						



State of Wisconsin / Department of Natural Resources

Tony Evers , Governor

Adam N Payne , Secretary

5/22/2023

Chapter 70.114 - Aids Payment Worksheet For Tax Year 2022(Payment Year 2023) - Payment Due January 31, 2023

4195 of 7056

LEGAL DESCRIPTION: T33 R15-E S10 PT OF NWSE				PARCEL NO: 084940		CONTROL NO: 84940	
3.23	\$5,070.70	0.85334676	\$4,327.07				
			0	\$0.00	STAT	999999	STATE OF WISCONSIN
			0.00439940	\$19.04	CNTY	42	OCONTO COUNTY
			0.00187040	\$8.09	MUNI	42042	TOWN OF TOWNSEND
			0.00664420	\$28.75	REG	215992	SCH D OF WABENO AREA
			0.000719	\$3.11	VTAE	001300	NORTHEAST WISCONSIN VTAE DISTRICT
Parcel Total:				\$58.99			

LEGAL DESCRIPTION: T33 R15-E S10 PT OF SWSE				PARCEL NO: 084941		CONTROL NO: 84941	
0.92	\$1,443.11	0.85334676	\$1,231.47				
			0	\$0.00	STAT	999999	STATE OF WISCONSIN
			0.00439940	\$5.42	CNTY	42	OCONTO COUNTY
			0.00187040	\$2.30	MUNI	42042	TOWN OF TOWNSEND
			0.00664420	\$8.18	REG	215992	SCH D OF WABENO AREA
			0.000719	\$0.89	VTAE	001300	NORTHEAST WISCONSIN VTAE DISTRICT
Parcel Total:				\$16.79			

LEGAL DESCRIPTION: T33 R15-E S10 PT OF SESE				PARCEL NO: 084942		CONTROL NO: 84942	
3.47	\$5,445.60	0.85334676	\$4,646.99				
			0	\$0.00	STAT	999999	STATE OF WISCONSIN
			0.00439940	\$20.44	CNTY	42	OCONTO COUNTY
			0.00187040	\$8.69	MUNI	42042	TOWN OF TOWNSEND
			0.00664420	\$30.88	REG	215992	SCH D OF WABENO AREA
			0.000719	\$3.34	VTAE	001300	NORTHEAST WISCONSIN VTAE DISTRICT
Parcel Total:				\$63.35			



State of Wisconsin / Department of Natural Resources

Tony Evers , Governor

Adam N Payne , Secretary

5/22/2023

Chapter 70.114 - Aids Payment Worksheet For Tax Year 2022(Payment Year 2023) - Payment Due January 31, 2023

4196 of 7056

LEGAL DESCRIPTION: T33 R15-E S15 PT OF NENE				PARCEL NO: 084943		CONTROL NO: 84943		
3.2	\$5,027.39	0.85334676	\$4,290.11					
				0	\$0.00	STAT	999999	STATE OF WISCONSIN
				0.00439940	\$18.87	CNTY	42	OCONTO COUNTY
				0.00187040	\$8.02	MUNI	42042	TOWN OF TOWNSEND
				0.00664420	\$28.50	REG	215992	SCH D OF WABENO AREA
				0.000719	\$3.08	VTAE	001300	NORTHEAST WISCONSIN VTAE DISTRICT
Parcel Total:					\$58.47			

LEGAL DESCRIPTION: T33 R15-E S15 PT OF SENE				PARCEL NO: 084944		CONTROL NO: 84944		
3.2	\$5,016.72	0.85334676	\$4,281.00					
				0	\$0.00	STAT	999999	STATE OF WISCONSIN
				0.00439940	\$18.83	CNTY	42	OCONTO COUNTY
				0.00187040	\$8.01	MUNI	42042	TOWN OF TOWNSEND
				0.00664420	\$28.44	REG	215992	SCH D OF WABENO AREA
				0.000719	\$3.08	VTAE	001300	NORTHEAST WISCONSIN VTAE DISTRICT
Parcel Total:					\$58.36			

LEGAL DESCRIPTION: T33 R15-E S15 PT OF NESE				PARCEL NO: 084945		CONTROL NO: 84945		
0.54	\$842.72	0.85334676	\$719.13					
				0	\$0.00	STAT	999999	STATE OF WISCONSIN
				0.00439940	\$3.16	CNTY	42	OCONTO COUNTY
				0.00187040	\$1.35	MUNI	42042	TOWN OF TOWNSEND
				0.00664420	\$4.78	REG	215992	SCH D OF WABENO AREA
				0.000719	\$0.52	VTAE	001300	NORTHEAST WISCONSIN VTAE DISTRICT
Parcel Total:					\$9.81			



State of Wisconsin / Department of Natural Resources

Tony Evers , Governor

Adam N Payne , Secretary

5/22/2023

Chapter 70.114 - Aids Payment Worksheet For Tax Year 2022(Payment Year 2023) - Payment Due January 31, 2023

4197 of 7056

LEGAL DESCRIPTION: T33 R15-E S14 PT OF NWSW				PARCEL NO: 084946	CONTROL NO: 84946			
2.66	\$4,177.74	0.85334676	\$3,565.06					
				0	\$0.00	STAT	999999	STATE OF WISCONSIN
				0.00439940	\$15.68	CNTY	42	OCONTO COUNTY
				0.00187040	\$6.67	MUNI	42042	TOWN OF TOWNSEND
				0.00664420	\$23.69	REG	215992	SCH D OF WABENO AREA
				0.000719	\$2.56	VTAE	001300	NORTHEAST WISCONSIN VTAE DISTRICT
Parcel Total:					\$48.60			

LEGAL DESCRIPTION: T33 R15-E S14 PT OF SWSW				PARCEL NO: 084947	CONTROL NO: 84947			
3.19	\$5,008.53	0.85334676	\$4,274.01					
				0	\$0.00	STAT	999999	STATE OF WISCONSIN
				0.00439940	\$18.80	CNTY	42	OCONTO COUNTY
				0.00187040	\$7.99	MUNI	42042	TOWN OF TOWNSEND
				0.00664420	\$28.40	REG	215992	SCH D OF WABENO AREA
				0.000719	\$3.07	VTAE	001300	NORTHEAST WISCONSIN VTAE DISTRICT
Parcel Total:					\$58.26			

LEGAL DESCRIPTION: T33 R15-E S23 PT OF NWNW				PARCEL NO: 084948	CONTROL NO: 84948			
3.07	\$4,826.51	0.85334676	\$4,118.68					
				0	\$0.00	STAT	999999	STATE OF WISCONSIN
				0.00439940	\$18.12	CNTY	42	OCONTO COUNTY
				0.00187040	\$7.70	MUNI	42042	TOWN OF TOWNSEND
				0.00664420	\$27.37	REG	215992	SCH D OF WABENO AREA
				0.000719	\$2.96	VTAE	001300	NORTHEAST WISCONSIN VTAE DISTRICT
Parcel Total:					\$56.15			



State of Wisconsin / Department of Natural Resources

Tony Evers , Governor

Adam N Payne , Secretary

5/22/2023

Chapter 70.114 - Aids Payment Worksheet For Tax Year 2022(Payment Year 2023) - Payment Due January 31, 2023

4198 of 7056

LEGAL DESCRIPTION: T33 R15-E S23 PT OF NENW	PARCEL NO: 084949	CONTROL NO: 84949
---	-------------------	-------------------

0.19 \$294.59 0.85334676 \$251.39

0 \$0.00 STAT 999999 STATE OF WISCONSIN

0.00439940 \$1.11 CNTY 42 OCONTO COUNTY

0.00187040 \$0.47 MUNI 42042 TOWN OF TOWNSEND

0.00664420 \$1.67 REG 215992 SCH D OF WABENO AREA

0.000719 \$0.18 VTAE 001300 NORTHEAST WISCONSIN VTAE DISTRICT

Parcel Total: \$3.43

LEGAL DESCRIPTION: T33 R15-E S23 PT OF SENW	PARCEL NO: 084950	CONTROL NO: 84950
---	-------------------	-------------------

3.28 \$5,143.37 0.85334676 \$4,389.08

0 \$0.00 STAT 999999 STATE OF WISCONSIN

0.00439940 \$19.31 CNTY 42 OCONTO COUNTY

0.00187040 \$8.21 MUNI 42042 TOWN OF TOWNSEND

0.00664420 \$29.16 REG 215992 SCH D OF WABENO AREA

0.000719 \$3.16 VTAE 001300 NORTHEAST WISCONSIN VTAE DISTRICT

Parcel Total: \$59.84

LEGAL DESCRIPTION: T33 R15-E S23 PT OF NESW	PARCEL NO: 084951	CONTROL NO: 84951
---	-------------------	-------------------

3.29 \$5,160.51 0.85334676 \$4,403.70

0 \$0.00 STAT 999999 STATE OF WISCONSIN

0.00439940 \$19.37 CNTY 42 OCONTO COUNTY

0.00187040 \$8.24 MUNI 42042 TOWN OF TOWNSEND

0.00664420 \$29.26 REG 215992 SCH D OF WABENO AREA

0.000719 \$3.17 VTAE 001300 NORTHEAST WISCONSIN VTAE DISTRICT

Parcel Total: \$60.04



State of Wisconsin / Department of Natural Resources

Tony Evers , Governor

Adam N Payne , Secretary

5/22/2023

Chapter 70.114 - Aids Payment Worksheet For Tax Year 2022(Payment Year 2023) - Payment Due January 31, 2023

4199 of 7056

LEGAL DESCRIPTION: T33 R15-E S23 PT OF SESW				PARCEL NO: 084952				CONTROL NO: 84952			
1.76	\$2,760.51	0.85334676	\$2,355.67								
				0	\$0.00	STAT	999999	STATE OF WISCONSIN			
				0.00439940	\$10.36	CNTY	42	OCONTO COUNTY			
				0.00187040	\$4.41	MUNI	42042	TOWN OF TOWNSEND			
				0.00664420	\$15.65	REG	215992	SCH D OF WABENO AREA			
				0.000719	\$1.69	VTAE	001300	NORTHEAST WISCONSIN VTAE DISTRICT			
Parcel Total:					\$32.11						

LEGAL DESCRIPTION: T33 R15-E S23 PT OF SWSE				PARCEL NO: 084953				CONTROL NO: 84953			
1.84	\$2,890.64	0.85334676	\$2,466.72								
				0	\$0.00	STAT	999999	STATE OF WISCONSIN			
				0.00439940	\$10.85	CNTY	42	OCONTO COUNTY			
				0.00187040	\$4.61	MUNI	42042	TOWN OF TOWNSEND			
				0.00664420	\$16.39	REG	215992	SCH D OF WABENO AREA			
				0.000719	\$1.77	VTAE	001300	NORTHEAST WISCONSIN VTAE DISTRICT			
Parcel Total:					\$33.62						

LEGAL DESCRIPTION: T33 R15-E S26 PT OF NWNE				PARCEL NO: 084954				CONTROL NO: 84954			
2.48	\$3,901.23	0.85334676	\$3,329.10								
				0	\$0.00	STAT	999999	STATE OF WISCONSIN			
				0.00439940	\$14.65	CNTY	42	OCONTO COUNTY			
				0.00187040	\$6.23	MUNI	42042	TOWN OF TOWNSEND			
				0.00664420	\$22.12	REG	215992	SCH D OF WABENO AREA			
				0.000719	\$2.39	VTAE	001300	NORTHEAST WISCONSIN VTAE DISTRICT			
Parcel Total:					\$45.39						



State of Wisconsin / Department of Natural Resources

Tony Evers , Governor

Adam N Payne , Secretary

5/22/2023

Chapter 70.114 - Aids Payment Worksheet For Tax Year 2022(Payment Year 2023) - Payment Due January 31, 2023

4200 of 7056

LEGAL DESCRIPTION: T33 R15-E S26 PT OF NENE				PARCEL NO: 084955				CONTROL NO: 84955			
2.43	\$3,816.65	0.85334676	\$3,256.93								
				0	\$0.00	STAT	999999	STATE OF WISCONSIN			
				0.00439940	\$14.33	CNTY	42	OCONTO COUNTY			
				0.00187040	\$6.09	MUNI	42042	TOWN OF TOWNSEND			
				0.00664420	\$21.64	REG	215992	SCH D OF WABENO AREA			
				0.000719	\$2.34	VTAE	001300	NORTHEAST WISCONSIN VTAE DISTRICT			
Parcel Total:					\$44.40						

LEGAL DESCRIPTION: T33 R15-E S26 PT OF SENE				PARCEL NO: 084956				CONTROL NO: 84956			
1.44	\$2,262.46	0.85334676	\$1,930.67								
				0	\$0.00	STAT	999999	STATE OF WISCONSIN			
				0.00439940	\$8.49	CNTY	42	OCONTO COUNTY			
				0.00187040	\$3.61	MUNI	42042	TOWN OF TOWNSEND			
				0.00664420	\$12.83	REG	215992	SCH D OF WABENO AREA			
				0.000719	\$1.39	VTAE	001300	NORTHEAST WISCONSIN VTAE DISTRICT			
Parcel Total:					\$26.32						

LEGAL DESCRIPTION: T33 R15-E S25 PT OF SWNW				PARCEL NO: 084957				CONTROL NO: 84957			
3.3	\$5,180.32	0.85334676	\$4,420.61								
				0	\$0.00	STAT	999999	STATE OF WISCONSIN			
				0.00439940	\$19.45	CNTY	42	OCONTO COUNTY			
				0.00187040	\$8.27	MUNI	42042	TOWN OF TOWNSEND			
				0.00664420	\$29.37	REG	215992	SCH D OF WABENO AREA			
				0.000719	\$3.18	VTAE	001300	NORTHEAST WISCONSIN VTAE DISTRICT			
Parcel Total:					\$60.27						



State of Wisconsin / Department of Natural Resources

Tony Evers , Governor

Adam N Payne , Secretary

5/22/2023

Chapter 70.114 - Aids Payment Worksheet For Tax Year 2022(Payment Year 2023) - Payment Due January 31, 2023

4201 of 7056

LEGAL DESCRIPTION: T33 R15-E S25 PT OF NWSW				PARCEL NO: 084958			CONTROL NO: 84958		
0.86	\$1,344.20	0.85334676	\$1,147.06						
				0	\$0.00	STAT	999999	STATE OF WISCONSIN	
				0.00439940	\$5.05	CNTY	42	OCONTO COUNTY	
				0.00187040	\$2.15	MUNI	42042	TOWN OF TOWNSEND	
				0.00664420	\$7.62	REG	215992	SCH D OF WABENO AREA	
				0.000719	\$0.82	VTAE	001300	NORTHEAST WISCONSIN VTAE DISTRICT	
Parcel Total:					\$15.64				

LEGAL DESCRIPTION: T33 R15-E S25 PT OF NWSE				PARCEL NO: 084959			CONTROL NO: 84959		
3.25	\$5,105.61	0.85334676	\$4,356.85						
				0	\$0.00	STAT	999999	STATE OF WISCONSIN	
				0.00439940	\$19.17	CNTY	42	OCONTO COUNTY	
				0.00187040	\$8.15	MUNI	42042	TOWN OF TOWNSEND	
				0.00664420	\$28.95	REG	215992	SCH D OF WABENO AREA	
				0.000719	\$3.13	VTAE	001300	NORTHEAST WISCONSIN VTAE DISTRICT	
Parcel Total:					\$59.40				

LEGAL DESCRIPTION: T33 R15-E S25 PT OF NESW				PARCEL NO: 084960			CONTROL NO: 84960		
3.37	\$5,284.96	0.85334676	\$4,509.90						
				0	\$0.00	STAT	999999	STATE OF WISCONSIN	
				0.00439940	\$19.84	CNTY	42	OCONTO COUNTY	
				0.00187040	\$8.44	MUNI	42042	TOWN OF TOWNSEND	
				0.00664420	\$29.96	REG	215992	SCH D OF WABENO AREA	
				0.000719	\$3.24	VTAE	001300	NORTHEAST WISCONSIN VTAE DISTRICT	
Parcel Total:					\$61.48				



State of Wisconsin / Department of Natural Resources

Tony Evers , Governor

Adam N Payne , Secretary

5/22/2023

Chapter 70.114 - Aids Payment Worksheet For Tax Year 2022(Payment Year 2023) - Payment Due January 31, 2023

4202 of 7056

LEGAL DESCRIPTION: T33 R15-E S25 PT OF NESE	PARCEL NO: 084961	CONTROL NO: 84961
---	-------------------	-------------------

7.48	\$11,745.54	0.85334676	\$10,023.02
------	-------------	------------	-------------

0	\$0.00	STAT	999999	STATE OF WISCONSIN
0.00439940	\$44.09	CNTY	42	OCONTO COUNTY
0.00187040	\$18.75	MUNI	42042	TOWN OF TOWNSEND
0.00664420	\$66.59	REG	215992	SCH D OF WABENO AREA
0.000719	\$7.21	VTAE	001300	NORTHEAST WISCONSIN VTAE DISTRICT

Parcel Total:	\$136.64
---------------	----------

File Number Total:	\$1,883.44
--------------------	------------

FILE NO: PR 40052 *	DATE OF PURCHASE: 05/19/2009	GRANTOR: Wisconsin Department of Tran
---------------------	------------------------------	---------------------------------------

LEGAL DESCRIPTION: T33 R15-E S10 PT OF NWNW	PARCEL NO:	CONTROL NO: 109100
---	------------	--------------------

1.08	\$9.76	0.85334676	\$8.33
------	--------	------------	--------

0	\$0.00	STAT	999999	STATE OF WISCONSIN
0.00439940	\$0.04	CNTY	42	OCONTO COUNTY
0.00187040	\$0.02	MUNI	42042	TOWN OF TOWNSEND
0.00664420	\$0.06	REG	215992	SCH D OF WABENO AREA
0.000719	\$0.01	VTAE	001300	NORTHEAST WISCONSIN VTAE DISTRICT

Parcel Total:	\$0.13
---------------	--------



State of Wisconsin / Department of Natural Resources

Tony Evers , Governor

Adam N Payne , Secretary

5/22/2023

Chapter 70.114 - Aids Payment Worksheet For Tax Year 2022(Payment Year 2023) - Payment Due January 31, 2023

4203 of 7056

LEGAL DESCRIPTION: T33 R15-E S10 PT OF NENW				PARCEL NO:				CONTROL NO: 109101	
0.79	\$7.13	0.85334676	\$6.09						
				0	\$0.00	STAT	999999	STATE OF WISCONSIN	
				0.00439940	\$0.03	CNTY	42	OCONTO COUNTY	
				0.00187040	\$0.01	MUNI	42042	TOWN OF TOWNSEND	
				0.00664420	\$0.04	REG	215992	SCH D OF WABENO AREA	
				0.000719	\$0.00	VTAE	001300	NORTHEAST WISCONSIN VTAE DISTRICT	
Parcel Total:					\$0.08				

LEGAL DESCRIPTION: T33 R15-E S10 PT OF SENW				PARCEL NO:				CONTROL NO: 109102	
0.63	\$5.70	0.85334676	\$4.86						
				0	\$0.00	STAT	999999	STATE OF WISCONSIN	
				0.00439940	\$0.02	CNTY	42	OCONTO COUNTY	
				0.00187040	\$0.01	MUNI	42042	TOWN OF TOWNSEND	
				0.00664420	\$0.03	REG	215992	SCH D OF WABENO AREA	
				0.000719	\$0.00	VTAE	001300	NORTHEAST WISCONSIN VTAE DISTRICT	
Parcel Total:					\$0.06				

LEGAL DESCRIPTION: T33 R15-E S10 PT OF SWNE				PARCEL NO:				CONTROL NO: 109103	
0.63	\$5.70	0.85334676	\$4.86						
				0	\$0.00	STAT	999999	STATE OF WISCONSIN	
				0.00439940	\$0.02	CNTY	42	OCONTO COUNTY	
				0.00187040	\$0.01	MUNI	42042	TOWN OF TOWNSEND	
				0.00664420	\$0.03	REG	215992	SCH D OF WABENO AREA	
				0.000719	\$0.00	VTAE	001300	NORTHEAST WISCONSIN VTAE DISTRICT	
Parcel Total:					\$0.06				



State of Wisconsin / Department of Natural Resources

Tony Evers , Governor

Adam N Payne , Secretary

5/22/2023

Chapter 70.114 - Aids Payment Worksheet For Tax Year 2022(Payment Year 2023) - Payment Due January 31, 2023

4204 of 7056

LEGAL DESCRIPTION: T33 R15-E S10 PT OF NWSE				PARCEL NO:				CONTROL NO: 109104	
1.04	\$9.40	0.85334676	\$8.02	0	\$0.00	STAT	999999	STATE OF WISCONSIN	
				0.00439940	\$0.04	CNTY	42	OCONTO COUNTY	
				0.00187040	\$0.01	MUNI	42042	TOWN OF TOWNSEND	
				0.00664420	\$0.05	REG	215992	SCH D OF WABENO AREA	
				0.000719	\$0.01	VTAE	001300	NORTHEAST WISCONSIN VTAE DISTRICT	
Parcel Total:				\$0.11					

LEGAL DESCRIPTION: T33 R15-E S10 PT OF SWSE				PARCEL NO:				CONTROL NO: 109105	
1.04	\$9.40	0.85334676	\$8.02	0	\$0.00	STAT	999999	STATE OF WISCONSIN	
				0.00439940	\$0.04	CNTY	42	OCONTO COUNTY	
				0.00187040	\$0.01	MUNI	42042	TOWN OF TOWNSEND	
				0.00664420	\$0.05	REG	215992	SCH D OF WABENO AREA	
				0.000719	\$0.01	VTAE	001300	NORTHEAST WISCONSIN VTAE DISTRICT	
Parcel Total:				\$0.11					

LEGAL DESCRIPTION: T33 R15-E S10 PT OF SESE				PARCEL NO:				CONTROL NO: 109106	
1.04	\$9.40	0.85334676	\$8.02	0	\$0.00	STAT	999999	STATE OF WISCONSIN	
				0.00439940	\$0.04	CNTY	42	OCONTO COUNTY	
				0.00187040	\$0.01	MUNI	42042	TOWN OF TOWNSEND	
				0.00664420	\$0.05	REG	215992	SCH D OF WABENO AREA	
				0.000719	\$0.01	VTAE	001300	NORTHEAST WISCONSIN VTAE DISTRICT	
Parcel Total:				\$0.11					



State of Wisconsin / Department of Natural Resources

Tony Evers , Governor

Adam N Payne , Secretary

5/22/2023

Chapter 70.114 - Aids Payment Worksheet For Tax Year 2022(Payment Year 2023) - Payment Due January 31, 2023

4205 of 7056

LEGAL DESCRIPTION: T33 R15-E S15 PT OF SENE				PARCEL NO:				CONTROL NO: 109121	
0.54	\$4.88	0.85334676	\$4.16						
				0	\$0.00	STAT	999999	STATE OF WISCONSIN	
				0.00439940	\$0.02	CNTY	42	OCONTO COUNTY	
				0.00187040	\$0.01	MUNI	42042	TOWN OF TOWNSEND	
				0.00664420	\$0.03	REG	215992	SCH D OF WABENO AREA	
				0.000719	\$0.00	VTAE	001300	NORTHEAST WISCONSIN VTAE DISTRICT	
Parcel Total:					\$0.06				

LEGAL DESCRIPTION: T33 R15-E S15 PT OF NESE				PARCEL NO:				CONTROL NO: 109122	
0.64	\$5.79	0.85334676	\$4.94						
				0	\$0.00	STAT	999999	STATE OF WISCONSIN	
				0.00439940	\$0.02	CNTY	42	OCONTO COUNTY	
				0.00187040	\$0.01	MUNI	42042	TOWN OF TOWNSEND	
				0.00664420	\$0.03	REG	215992	SCH D OF WABENO AREA	
				0.000719	\$0.00	VTAE	001300	NORTHEAST WISCONSIN VTAE DISTRICT	
Parcel Total:					\$0.06				

LEGAL DESCRIPTION: T33 R15-E S15 PT OF NENE				PARCEL NO:				CONTROL NO: 109123	
0.54	\$4.88	0.85334676	\$4.16						
				0	\$0.00	STAT	999999	STATE OF WISCONSIN	
				0.00439940	\$0.02	CNTY	42	OCONTO COUNTY	
				0.00187040	\$0.01	MUNI	42042	TOWN OF TOWNSEND	
				0.00664420	\$0.03	REG	215992	SCH D OF WABENO AREA	
				0.000719	\$0.00	VTAE	001300	NORTHEAST WISCONSIN VTAE DISTRICT	
Parcel Total:					\$0.06				



State of Wisconsin / Department of Natural Resources

Tony Evers , Governor

Adam N Payne , Secretary

5/22/2023

Chapter 70.114 - Aids Payment Worksheet For Tax Year 2022(Payment Year 2023) - Payment Due January 31, 2023

4206 of 7056

LEGAL DESCRIPTION: T33 R15-E S14 PT OF NWSW				PARCEL NO:				CONTROL NO: 109124			
0.64	\$5.79	0.85334676	\$4.94								
				0	\$0.00	STAT	999999	STATE OF WISCONSIN			
				0.00439940	\$0.02	CNTY	42	OCONTO COUNTY			
				0.00187040	\$0.01	MUNI	42042	TOWN OF TOWNSEND			
				0.00664420	\$0.03	REG	215992	SCH D OF WABENO AREA			
				0.000719	\$0.00	VTAE	001300	NORTHEAST WISCONSIN VTAE DISTRICT			
Parcel Total:					\$0.06						

LEGAL DESCRIPTION: T33 R15-E S14 PT OF SWSW				PARCEL NO:				CONTROL NO: 109125			
0.64	\$5.79	0.85334676	\$4.94								
				0	\$0.00	STAT	999999	STATE OF WISCONSIN			
				0.00439940	\$0.02	CNTY	42	OCONTO COUNTY			
				0.00187040	\$0.01	MUNI	42042	TOWN OF TOWNSEND			
				0.00664420	\$0.03	REG	215992	SCH D OF WABENO AREA			
				0.000719	\$0.00	VTAE	001300	NORTHEAST WISCONSIN VTAE DISTRICT			
Parcel Total:					\$0.06						

LEGAL DESCRIPTION: T33 R15-E S23 PT OF NWNW				PARCEL NO:				CONTROL NO: 109126			
0.66	\$5.96	0.85334676	\$5.09								
				0	\$0.00	STAT	999999	STATE OF WISCONSIN			
				0.00439940	\$0.02	CNTY	42	OCONTO COUNTY			
				0.00187040	\$0.01	MUNI	42042	TOWN OF TOWNSEND			
				0.00664420	\$0.03	REG	215992	SCH D OF WABENO AREA			
				0.000719	\$0.00	VTAE	001300	NORTHEAST WISCONSIN VTAE DISTRICT			
Parcel Total:					\$0.06						



State of Wisconsin / Department of Natural Resources

Tony Evers , Governor

Adam N Payne , Secretary

5/22/2023

Chapter 70.114 - Aids Payment Worksheet For Tax Year 2022(Payment Year 2023) - Payment Due January 31, 2023

4207 of 7056

LEGAL DESCRIPTION: T33 R15-E S23 PT OF NENW				PARCEL NO:				CONTROL NO: 109127	
0.66	\$5.96	0.85334676	\$5.09						
				0	\$0.00	STAT	999999	STATE OF WISCONSIN	
				0.00439940	\$0.02	CNTY	42	OCONTO COUNTY	
				0.00187040	\$0.01	MUNI	42042	TOWN OF TOWNSEND	
				0.00664420	\$0.03	REG	215992	SCH D OF WABENO AREA	
				0.000719	\$0.00	VTAE	001300	NORTHEAST WISCONSIN VTAE DISTRICT	
Parcel Total:					\$0.06				

LEGAL DESCRIPTION: T33 R15-E S23 PT OF SENW				PARCEL NO:				CONTROL NO: 109128	
0.66	\$5.96	0.85334676	\$5.09						
				0	\$0.00	STAT	999999	STATE OF WISCONSIN	
				0.00439940	\$0.02	CNTY	42	OCONTO COUNTY	
				0.00187040	\$0.01	MUNI	42042	TOWN OF TOWNSEND	
				0.00664420	\$0.03	REG	215992	SCH D OF WABENO AREA	
				0.000719	\$0.00	VTAE	001300	NORTHEAST WISCONSIN VTAE DISTRICT	
Parcel Total:					\$0.06				

LEGAL DESCRIPTION: T33 R15-E S23 PT OF NESW				PARCEL NO:				CONTROL NO: 109129	
0.99	\$8.94	0.85334676	\$7.63						
				0	\$0.00	STAT	999999	STATE OF WISCONSIN	
				0.00439940	\$0.03	CNTY	42	OCONTO COUNTY	
				0.00187040	\$0.01	MUNI	42042	TOWN OF TOWNSEND	
				0.00664420	\$0.05	REG	215992	SCH D OF WABENO AREA	
				0.000719	\$0.01	VTAE	001300	NORTHEAST WISCONSIN VTAE DISTRICT	
Parcel Total:					\$0.10				



State of Wisconsin / Department of Natural Resources

Tony Evers , Governor

Adam N Payne , Secretary

5/22/2023

Chapter 70.114 - Aids Payment Worksheet For Tax Year 2022(Payment Year 2023) - Payment Due
January 31, 2023

4208 of 7056

File Number Total: \$1.24

Municipality Total: \$1,884.68



State of Wisconsin / Department of Natural Resources

Tony Evers , Governor

Adam N Payne , Secretary

5/22/2023

Chapter 70.114 - Aids Payment Worksheet For Tax Year 2022(Payment Year 2023) - Payment Due January 31, 2023

4209 of 7056

DETAIL FOR TOWN OF UNDERHILL, OCONTO COUNTY

Acres	Est. Adjust. Purch. Price	Level of Assessment	Adjusted Local Value	Net Gen. Tax Rate	Calc. Aid Pay Amount	Taxing Jurisdiction	Description
FILE NO: FI 2337 *		DATE OF PURCHASE: 08/05/1994			GRANTOR: LEONARD PATZER		
LEGAL DESCRIPTION: T28 R17-E S10 P LT1-CSM2087				PARCEL NO: 044-101002544A		CONTROL NO: 73790	
4.53	\$39,261.39	0.78253532	\$30,723.42				
				0	\$0.00	STAT 999999	STATE OF WISCONSIN
				0.00489050	\$150.25	CNTY 42	OCONTO COUNTY
				0.00254650	\$78.24	MUNI 42044	TOWN OF UNDERHILL
				0.00638470	\$196.16	REG 422128	SCH D OF GILLETT
				0.00075380	\$23.16	VTAE 001300	NORTHEAST WISCONSIN VTAE DISTRICT
Parcel Total:					\$447.81		

LEGAL DESCRIPTION: T28 R17-E S11 P LT1-CSM2087				PARCEL NO: 044-11110083		CONTROL NO: 73791	
3.97	\$3,254.94	0.78253532	\$2,547.10				
				0	\$0.00	STAT 999999	STATE OF WISCONSIN
				0.00489050	\$12.46	CNTY 42	OCONTO COUNTY
				0.00254650	\$6.49	MUNI 42044	TOWN OF UNDERHILL
				0.00638470	\$16.26	REG 422128	SCH D OF GILLETT
				0.00075380	\$1.92	VTAE 001300	NORTHEAST WISCONSIN VTAE DISTRICT
Parcel Total:					\$37.13		

File Number Total: \$484.94

Municipality Total: \$484.94



State of Wisconsin / Department of Natural Resources

Tony Evers , Governor

Adam N Payne , Secretary

5/22/2023

Chapter 70.114 - Aids Payment Worksheet For Tax Year 2022(Payment Year 2023) - Payment Due January 31, 2023

4210 of 7056

DETAIL FOR VILLAGE OF PULASKI, OCONTO COUNTY

Acres	Est. Adjust. Purch. Price	Level of Assessment	Adjusted Local Value	Net Gen. Tax Rate	Calc. Aid Pay Amount	----- Taxing Jurisdiction -----		
						Type	Code	Description
FILE NO: P 1600 C			DATE OF PURCHASE: 02/24/1994			GRANTOR: CHICAGO & NORTH WESTERN TRNS		
LEGAL DESCRIPTION: T26 R19-E S31 PT OF SWNE				PARCEL NO:		CONTROL NO: 73504		
3.53	\$4,345.99	0.85371850	\$3,710.26					
				0	\$0.00	STAT	999999	STATE OF WISCONSIN
				0.00464630	\$17.24	CNTY	42	OCONTO COUNTY
				0.006606	\$24.51	MUNI	42171	VILLAGE OF PULASKI
				0.00675620	\$25.07	REG	054613	SCH D OF PULASKI COMMUNITY
				0.00072050	\$2.67	VTAE	001300	NORTHEAST WISCONSIN VTAE DISTRICT
Parcel Total:					\$69.49			

LEGAL DESCRIPTION: T26 R19-E S31 PT OF NWSE				PARCEL NO:		CONTROL NO: 73507		
2.02	\$4,118.83	0.85371850	\$3,516.32					
				0	\$0.00	STAT	999999	STATE OF WISCONSIN
				0.00464630	\$16.34	CNTY	42	OCONTO COUNTY
				0.006606	\$23.23	MUNI	42171	VILLAGE OF PULASKI
				0.00675620	\$23.76	REG	054613	SCH D OF PULASKI COMMUNITY
				0.00072050	\$2.53	VTAE	001300	NORTHEAST WISCONSIN VTAE DISTRICT
Parcel Total:					\$65.86			



State of Wisconsin / Department of Natural Resources

Tony Evers , Governor

Adam N Payne , Secretary

5/22/2023

Chapter 70.114 - Aids Payment Worksheet For Tax Year 2022(Payment Year 2023) - Payment Due January 31, 2023

4211 of 7056

LEGAL DESCRIPTION: T26 R19-E S31 PT OF NESE	PARCEL NO: 12-31-31-00111	CONTROL NO: 73508
---	---------------------------	-------------------

0.05	\$492.50	0.85371850	\$420.46
------	----------	------------	----------

0	\$0.00	STAT	999999	STATE OF WISCONSIN
0.00464630	\$1.95	CNTY	42	OCONTO COUNTY
0.006606	\$2.78	MUNI	42171	VILLAGE OF PULASKI
0.00675620	\$2.84	REG	054613	SCH D OF PULASKI COMMUNITY
0.00072050	\$0.30	VTAE	001300	NORTHEAST WISCONSIN VTAE DISTRICT

Parcel Total:	\$7.87
---------------	--------

LEGAL DESCRIPTION: T26 R19-E S31 FRAC S1/2 OF NW1/4	PARCEL NO: 12-31-31-00111	CONTROL NO: 73509
---	---------------------------	-------------------

0.75	\$1,092.07	0.85371850	\$932.32
------	------------	------------	----------

0	\$0.00	STAT	999999	STATE OF WISCONSIN
0.00464630	\$4.33	CNTY	42	OCONTO COUNTY
0.006606	\$6.16	MUNI	42171	VILLAGE OF PULASKI
0.00675620	\$6.30	REG	054613	SCH D OF PULASKI COMMUNITY
0.00072050	\$0.67	VTAE	001300	NORTHEAST WISCONSIN VTAE DISTRICT

Parcel Total:	\$17.46
---------------	---------

File Number Total:	\$160.68
--------------------	----------

Municipality Total:	\$160.68
---------------------	----------



State of Wisconsin / Department of Natural Resources

Tony Evers , Governor

Adam N Payne , Secretary

5/22/2023

Chapter 70.114 - Aids Payment Worksheet For Tax Year 2022(Payment Year 2023) - Payment Due January 31, 2023

4212 of 7056

DETAIL FOR VILLAGE OF SURING, OCONTO COUNTY

Acres	Est. Adjust. Purch. Price	Level of Assessment	Adjusted Local Value	Net Gen. Tax Rate	Calc. Aid Pay Amount	----- Taxing Jurisdiction -----		
						Type	Code	Description
FILE NO: P 1730 B			DATE OF PURCHASE: 08/09/2000			GRANTOR: WISCONSIN DEPT OF TRANSPORTA		
LEGAL DESCRIPTION: T29 R17-E S12 PT OF SWSE				PARCEL NO: 085092		CONTROL NO: 85092		
3.28	\$1,732.94	0.80655586	\$1,397.71					
				0	\$0.00	STAT	999999	STATE OF WISCONSIN
				0.00479590	\$6.70	CNTY	42	OCONTO COUNTY
				0.01532220	\$21.42	MUNI	42181	VILLAGE OF SURING
				0.00728760	\$10.19	REG	425670	SCH D OF SURING
				0.00078880	\$1.10	VTAE	001300	NORTHEAST WISCONSIN VTAE DISTRICT
Parcel Total:					\$39.41			

LEGAL DESCRIPTION: T29 R17-E S13 PT OF NWNE				PARCEL NO: 085093		CONTROL NO: 85093		
2.63	\$1,389.46	0.80655586	\$1,120.67					
				0	\$0.00	STAT	999999	STATE OF WISCONSIN
				0.00479590	\$5.37	CNTY	42	OCONTO COUNTY
				0.01532220	\$17.17	MUNI	42181	VILLAGE OF SURING
				0.00728760	\$8.17	REG	425670	SCH D OF SURING
				0.00078880	\$0.88	VTAE	001300	NORTHEAST WISCONSIN VTAE DISTRICT
Parcel Total:					\$31.59			



State of Wisconsin / Department of Natural Resources

Tony Evers , Governor

Adam N Payne , Secretary

5/22/2023

Chapter 70.114 - Aids Payment Worksheet For Tax Year 2022(Payment Year 2023) - Payment Due January 31, 2023

4213 of 7056

LEGAL DESCRIPTION: T29 R17-E S13 PT OF NENE PARCEL NO: 085094 CONTROL NO: 85094

3.83 \$2,021.52 0.80655586 \$1,630.47

0 \$0.00 STAT 999999 STATE OF WISCONSIN

0.00479590 \$7.82 CNTY 42 OCONTO COUNTY

0.01532220 \$24.98 MUNI 42181 VILLAGE OF SURING

0.00728760 \$11.88 REG 425670 SCH D OF SURING

0.00078880 \$1.29 VTAE 001300 NORTHEAST WISCONSIN VTAE DISTRICT

Parcel Total: \$45.97

File Number Total: \$116.97

Municipality Total: \$116.97



State of Wisconsin / Department of Natural Resources

Tony Evers , Governor

Adam N Payne , Secretary

5/22/2023

Chapter 70.114 - Aids Payment Worksheet For Tax Year 2022(Payment Year 2023) - Payment Due January 31, 2023

4214 of 7056

DETAIL FOR CITY OF OCONTO, OCONTO COUNTY

Acres	Est. Adjust. Purch. Price	Level of Assessment	Adjusted Local Value	Net Gen. Tax Rate	Calc. Aid Pay Amount	Type	Code	Taxing Jurisdiction Description
FILE NO: WM 60744 *			DATE OF PURCHASE: 11/15/2021			GRANTOR: Ronald Meier		
LEGAL DESCRIPTION: T28 R22-E S17 PT OF NWNW				PARCEL NO: 26529170551358		CONTROL NO: 139720		
4.88	\$8,869.53	0.71319431	\$6,325.69					
				0	\$0.00	STAT	999999	STATE OF WISCONSIN
				0.00531870	\$33.64	CNTY	42	OCONTO COUNTY
				0.010453	\$66.12	MUNI	42265	CITY OF OCONTO
				0.01188040	\$75.15	REG	424067	SCH D OF OCONTO
				0.00087480	\$5.53	VTAE	001300	NORTHEAST WISCONSIN VTAE DISTRICT
Parcel Total:					\$180.44			
File Number Total:					\$180.44			
Municipality Total:					\$180.44			



State of Wisconsin / Department of Natural Resources

Tony Evers , Governor

Adam N Payne , Secretary

5/22/2023

Chapter 70.114 - Aids Payment Worksheet For Tax Year 2022(Payment Year 2023) - Payment Due January 31, 2023

4215 of 7056

DETAIL FOR CITY OF OCONTO FALLS, OCONTO COUNTY

Acres	Est. Adjust. Purch. Price	Level of Assessment	Adjusted Local Value	Net Gen. Tax Rate	Calc. Aid Pay Amount	Type	Code	----- Taxing Jurisdiction ----- Description
FILE NO: O 80026 *			DATE OF PURCHASE: 01/27/2014			GRANTOR: City of Oconto Falls		
LEGAL DESCRIPTION: T28 R19-E S24 PT OF N2SW				PARCEL NO: 2660202705200T		CONTROL NO: 128497		
4.36	\$3,034.11	0.73466634	\$2,229.06					
				0	\$0.00	STAT	999999	STATE OF WISCONSIN
				0.00511310	\$11.40	CNTY	42	OCONTO COUNTY
				0.008702	\$19.40	MUNI	42266	CITY OF OCONTO FALLS
				0.012360	\$27.55	REG	424074	SCH D OF OCONTO FALLS
				0.000841	\$1.87	VTAE	001300	NORTHEAST WISCONSIN VTAE DISTRICT
Parcel Total:					\$60.22			
File Number Total:					\$60.22			
Municipality Total:					\$60.22			



State of Wisconsin / Department of Natural Resources

Tony Evers , Governor

Adam N Payne , Secretary

5/22/2023

Chapter 70.114 - Aids Payment Worksheet For Tax Year 2022(Payment Year 2023) - Payment Due January 31, 2023

4216 of 7056

DETAIL FOR TOWN OF CASSIAN, ONEIDA COUNTY

Acres	Est. Adjust. Purch. Price	Level of Assessment	Adjusted Local Value	Net Gen. Tax Rate	Calc. Aid Pay Amount	Type	Code	----- Taxing Jurisdiction ----- Description
FILE NO: O 92 *			DATE OF PURCHASE: 07/09/1996			GRANTOR: JOHNSON CREEK SHACK CLUB		
LEGAL DESCRIPTION: T37 R06-E S28 PT GV LT 2				PARCEL NO: 77166		CONTROL NO: 77166		
10.3	\$29,140.46	0.79370349	\$23,128.89					
				0	\$0.00	STAT	999999	STATE OF WISCONSIN
				0.00242090	\$55.99	CNTY	43	ONEIDA COUNTY
				0.00146460	\$33.88	MUNI	43002	TOWN OF CASSIAN
				0.00841840	\$194.71	REG	434781	SCH D OF RHINELANDER
				0.000176	\$4.07	VTAE	001600	NICOLET VTAE DISTRICT
Parcel Total:					\$288.65			

LEGAL DESCRIPTION: T37 R06-E S28 PT GV LT 3				PARCEL NO: 77167		CONTROL NO: 77167		
14.7	\$41,591.01	0.79370349	\$33,010.93					
				0	\$0.00	STAT	999999	STATE OF WISCONSIN
				0.00242090	\$79.92	CNTY	43	ONEIDA COUNTY
				0.00146460	\$48.35	MUNI	43002	TOWN OF CASSIAN
				0.00841840	\$277.90	REG	434781	SCH D OF RHINELANDER
				0.000176	\$5.81	VTAE	001600	NICOLET VTAE DISTRICT
Parcel Total:					\$411.98			



State of Wisconsin / Department of Natural Resources

Tony Evers , Governor

Adam N Payne , Secretary

5/22/2023

Chapter 70.114 - Aids Payment Worksheet For Tax Year 2022(Payment Year 2023) - Payment Due January 31, 2023

4217 of 7056

LEGAL DESCRIPTION: T37 R06-E S28 PT GV LT 4	PARCEL NO: 77168	CONTROL NO: 77168
---	------------------	-------------------

7	\$19,803.70	0.79370349	\$15,718.27	
---	-------------	------------	-------------	--

0	\$0.00	STAT	999999	STATE OF WISCONSIN
0.00242090	\$38.05	CNTY	43	ONEIDA COUNTY
0.00146460	\$23.02	MUNI	43002	TOWN OF CASSIAN
0.00841840	\$132.32	REG	434781	SCH D OF RHINELANDER
0.000176	\$2.77	VTAE	001600	NICOLET VTAE DISTRICT

Parcel Total:	\$196.16
---------------	----------

File Number Total:	\$896.79
--------------------	----------

FILE NO: P 1662 *	DATE OF PURCHASE: 02/26/1996	GRANTOR: THOMAS HERMAN
-------------------	------------------------------	------------------------

LEGAL DESCRIPTION: T37 R07-E S18 PT OF SWSE	PARCEL NO: CA 773	CONTROL NO: 76356
---	-------------------	-------------------

0.34	\$48,436.73	0.79370349	\$38,444.40	
------	-------------	------------	-------------	--

0	\$0.00	STAT	999999	STATE OF WISCONSIN
0.00242090	\$93.07	CNTY	43	ONEIDA COUNTY
0.00146460	\$56.31	MUNI	43002	TOWN OF CASSIAN
0.00841840	\$323.64	REG	434781	SCH D OF RHINELANDER
0.000176	\$6.77	VTAE	001600	NICOLET VTAE DISTRICT

Parcel Total:	\$479.79
---------------	----------

File Number Total:	\$479.79
--------------------	----------



State of Wisconsin / Department of Natural Resources

Tony Evers , Governor

Adam N Payne , Secretary

5/22/2023

Chapter 70.114 - Aids Payment Worksheet For Tax Year 2022(Payment Year 2023) - Payment Due January 31, 2023

4218 of 7056

FILE NO: PR 40235 * DATE OF PURCHASE: 04/29/2019 GRANTOR: David L. & Jean Van Hammond

LEGAL DESCRIPTION: T37 R06-E S01 Lot 2, CSM 4728 PARCEL NO: CA 2-28 CONTROL NO: 137811

1 \$2,421.55 0.79370349 \$1,922.00

0 \$0.00 STAT 999999 STATE OF WISCONSIN

0.00242090 \$4.65 CNTY 43 ONEIDA COUNTY

0.00146460 \$2.82 MUNI 43002 TOWN OF CASSIAN

0.00841840 \$16.18 REG 434781 SCH D OF RHINELANDER

0.00178620 \$3.43 UNHI 433647 UHS D OF LAKELAND (MINOCQUA)

0.000176 \$0.34 VTAE 001600 NICOLET VTAE DISTRICT

Parcel Total: \$27.42

File Number Total: \$27.42

FILE NO: WR 500 * DATE OF PURCHASE: 10/14/1999 GRANTOR: PACKAGING CORP. OF AMERICA

LEGAL DESCRIPTION: T37 R06-E S28 GOV LOT 8 PARCEL NO: CA-425 CONTROL NO: 82320

51.65 \$141,165.51 0.79370349 \$112,043.55

0 \$0.00 STAT 999999 STATE OF WISCONSIN

0.00242090 \$271.25 CNTY 43 ONEIDA COUNTY

0.00146460 \$164.10 MUNI 43002 TOWN OF CASSIAN

0.00841840 \$943.22 REG 434781 SCH D OF RHINELANDER

0.000176 \$19.72 VTAE 001600 NICOLET VTAE DISTRICT

Parcel Total: \$1,398.29



State of Wisconsin / Department of Natural Resources

Tony Evers , Governor

Adam N Payne , Secretary

5/22/2023

Chapter 70.114 - Aids Payment Worksheet For Tax Year 2022(Payment Year 2023) - Payment Due January 31, 2023

4219 of 7056

LEGAL DESCRIPTION: T37 R06-E S28 GOV LOT 9				PARCEL NO: CA-426				CONTROL NO: 82321			
56.25	\$153,682.70	0.79370349	\$121,978.49								
				0	\$0.00	STAT	999999	STATE OF WISCONSIN			
				0.00242090	\$295.30	CNTY	43	ONEIDA COUNTY			
				0.00146460	\$178.65	MUNI	43002	TOWN OF CASSIAN			
				0.00841840	\$1,026.86	REG	434781	SCH D OF RHINELANDER			
				0.000176	\$21.47	VTAE	001600	NICOLET VTAE DISTRICT			
Parcel Total:					\$1,522.28						

LEGAL DESCRIPTION: T37 R06-E S33 GOV LOT 2				PARCEL NO: CA-499				CONTROL NO: 82322			
33.65	\$92,925.69	0.79370349	\$73,755.44								
				0	\$0.00	STAT	999999	STATE OF WISCONSIN			
				0.00242090	\$178.56	CNTY	43	ONEIDA COUNTY			
				0.00146460	\$108.02	MUNI	43002	TOWN OF CASSIAN			
				0.00841840	\$620.90	REG	434781	SCH D OF RHINELANDER			
				0.000176	\$12.98	VTAE	001600	NICOLET VTAE DISTRICT			
Parcel Total:					\$920.46						

LEGAL DESCRIPTION: T37 R06-E S34 GOV LOT 4				PARCEL NO: CA-529				CONTROL NO: 82323			
37.44	\$102,327.59	0.79370349	\$81,217.76								
				0	\$0.00	STAT	999999	STATE OF WISCONSIN			
				0.00242090	\$196.62	CNTY	43	ONEIDA COUNTY			
				0.00146460	\$118.95	MUNI	43002	TOWN OF CASSIAN			
				0.00841840	\$683.72	REG	434781	SCH D OF RHINELANDER			
				0.000176	\$14.29	VTAE	001600	NICOLET VTAE DISTRICT			
Parcel Total:					\$1,013.58						



State of Wisconsin / Department of Natural Resources

Tony Evers , Governor

Adam N Payne , Secretary

5/22/2023

Chapter 70.114 - Aids Payment Worksheet For Tax Year 2022(Payment Year 2023) - Payment Due January 31, 2023

4220 of 7056

LEGAL DESCRIPTION: T37 R06-E S34 GOV LOT 8				PARCEL NO: CA-524		CONTROL NO: 82325		
31.3	\$85,546.31	0.79370349	\$67,898.40					
				0	\$0.00	STAT	999999	STATE OF WISCONSIN
				0.00242090	\$164.38	CNTY	43	ONEIDA COUNTY
				0.00146460	\$99.45	MUNI	43002	TOWN OF CASSIAN
				0.00841840	\$571.59	REG	434781	SCH D OF RHINELANDER
				0.000176	\$11.95	VTAE	001600	NICOLET VTAE DISTRICT
Parcel Total:					\$847.37			

LEGAL DESCRIPTION: T37 R06-E S34 GOV LOT 9				PARCEL NO: CA-523		CONTROL NO: 82326		
23.5	\$64,228.07	0.79370349	\$50,978.04					
				0	\$0.00	STAT	999999	STATE OF WISCONSIN
				0.00242090	\$123.41	CNTY	43	ONEIDA COUNTY
				0.00146460	\$74.66	MUNI	43002	TOWN OF CASSIAN
				0.00841840	\$429.15	REG	434781	SCH D OF RHINELANDER
				0.000176	\$8.97	VTAE	001600	NICOLET VTAE DISTRICT
Parcel Total:					\$636.19			

LEGAL DESCRIPTION: T37 R06-E S34 GOV LOT 10				PARCEL NO: CA-522		CONTROL NO: 82327		
56	\$153,054.07	0.79370349	\$121,479.55					
				0	\$0.00	STAT	999999	STATE OF WISCONSIN
				0.00242090	\$294.09	CNTY	43	ONEIDA COUNTY
				0.00146460	\$177.92	MUNI	43002	TOWN OF CASSIAN
				0.00841840	\$1,022.66	REG	434781	SCH D OF RHINELANDER
				0.000176	\$21.38	VTAE	001600	NICOLET VTAE DISTRICT
Parcel Total:					\$1,516.05			



State of Wisconsin / Department of Natural Resources

Tony Evers , Governor

Adam N Payne , Secretary

5/22/2023

Chapter 70.114 - Aids Payment Worksheet For Tax Year 2022(Payment Year 2023) - Payment Due January 31, 2023

4221 of 7056

LEGAL DESCRIPTION: T37 R06-E S34 NWSW	PARCEL NO: CA-525	CONTROL NO: 82328
---------------------------------------	-------------------	-------------------

39	\$106,591.23	0.79370349	\$84,601.83	
----	--------------	------------	-------------	--

0	\$0.00	STAT	999999	STATE OF WISCONSIN
---	--------	------	--------	--------------------

0.00242090	\$204.82	CNTY	43	ONEIDA COUNTY
------------	----------	------	----	---------------

0.00146460	\$123.91	MUNI	43002	TOWN OF CASSIAN
------------	----------	------	-------	-----------------

0.00841840	\$712.21	REG	434781	SCH D OF RHINELANDER
------------	----------	-----	--------	----------------------

0.000176	\$14.89	VTAE	001600	NICOLET VTAE DISTRICT
----------	---------	------	--------	-----------------------

Parcel Total:	\$1,055.83
---------------	------------

File Number Total:	\$8,910.05
--------------------	------------

FILE NO: WR 563 *	DATE OF PURCHASE: 05/20/2004	GRANTOR: DANIEL ET AL K TYLER
-------------------	------------------------------	-------------------------------

LEGAL DESCRIPTION: T37 R06-E S18 NWNE	PARCEL NO: CA 258	CONTROL NO: 92116
---------------------------------------	-------------------	-------------------

40	\$29,610.37	0.79370349	\$23,501.85	
----	-------------	------------	-------------	--

0	\$0.00	STAT	999999	STATE OF WISCONSIN
---	--------	------	--------	--------------------

0.00242090	\$56.90	CNTY	43	ONEIDA COUNTY
------------	---------	------	----	---------------

0.00146460	\$34.42	MUNI	43002	TOWN OF CASSIAN
------------	---------	------	-------	-----------------

0.00841840	\$197.85	REG	434781	SCH D OF RHINELANDER
------------	----------	-----	--------	----------------------

0.000176	\$4.14	VTAE	001600	NICOLET VTAE DISTRICT
----------	--------	------	--------	-----------------------

Parcel Total:	\$293.31
---------------	----------



State of Wisconsin / Department of Natural Resources

Tony Evers , Governor

Adam N Payne , Secretary

5/22/2023

Chapter 70.114 - Aids Payment Worksheet For Tax Year 2022(Payment Year 2023) - Payment Due January 31, 2023

4222 of 7056

LEGAL DESCRIPTION: T37 R06-E S18 SWNE	PARCEL NO: CA 259	CONTROL NO: 92117
---------------------------------------	-------------------	-------------------

40 \$148,050.35 0.79370349 \$117,508.08

0 \$0.00 STAT 999999 STATE OF WISCONSIN

0.00242090 \$284.48 CNTY 43 ONEIDA COUNTY

0.00146460 \$172.11 MUNI 43002 TOWN OF CASSIAN

0.00841840 \$989.23 REG 434781 SCH D OF RHINELANDER

0.000176 \$20.68 VTAE 001600 NICOLET VTAE DISTRICT

Parcel Total: \$1,466.50

LEGAL DESCRIPTION: T37 R06-E S18 SENE	PARCEL NO: CA 260	CONTROL NO: 92118
---------------------------------------	-------------------	-------------------

40 \$148,050.35 0.79370349 \$117,508.08

0 \$0.00 STAT 999999 STATE OF WISCONSIN

0.00242090 \$284.48 CNTY 43 ONEIDA COUNTY

0.00146460 \$172.11 MUNI 43002 TOWN OF CASSIAN

0.00841840 \$989.23 REG 434781 SCH D OF RHINELANDER

0.000176 \$20.68 VTAE 001600 NICOLET VTAE DISTRICT

Parcel Total: \$1,466.50

LEGAL DESCRIPTION: T37 R06-E S18 NENW	PARCEL NO: CA 261	CONTROL NO: 92119
---------------------------------------	-------------------	-------------------

40 \$86,795.08 0.79370349 \$68,889.56

0 \$0.00 STAT 999999 STATE OF WISCONSIN

0.00242090 \$166.78 CNTY 43 ONEIDA COUNTY

0.00146460 \$100.90 MUNI 43002 TOWN OF CASSIAN

0.00841840 \$579.94 REG 434781 SCH D OF RHINELANDER

0.000176 \$12.12 VTAE 001600 NICOLET VTAE DISTRICT

Parcel Total: \$859.74



State of Wisconsin / Department of Natural Resources

Tony Evers , Governor

Adam N Payne , Secretary

5/22/2023

Chapter 70.114 - Aids Payment Worksheet For Tax Year 2022(Payment Year 2023) - Payment Due January 31, 2023

4223 of 7056

LEGAL DESCRIPTION: T37 R06-E S18 PT OF NWNW				PARCEL NO: CA 262				CONTROL NO: 92120	
30.31	\$112,148.32	0.79370349	\$89,012.51						
				0	\$0.00	STAT	999999	STATE OF WISCONSIN	
				0.00242090	\$215.49	CNTY	43	ONEIDA COUNTY	
				0.00146460	\$130.37	MUNI	43002	TOWN OF CASSIAN	
				0.00841840	\$749.34	REG	434781	SCH D OF RHINELANDER	
				0.000176	\$15.67	VTAE	001600	NICOLET VTAE DISTRICT	
Parcel Total:					\$1,110.87				

LEGAL DESCRIPTION: T37 R06-E S18 PT OF SWNW				PARCEL NO: CA 263				CONTROL NO: 92121	
30.45	\$112,703.60	0.79370349	\$89,453.24						
				0	\$0.00	STAT	999999	STATE OF WISCONSIN	
				0.00242090	\$216.56	CNTY	43	ONEIDA COUNTY	
				0.00146460	\$131.02	MUNI	43002	TOWN OF CASSIAN	
				0.00841840	\$753.05	REG	434781	SCH D OF RHINELANDER	
				0.000176	\$15.74	VTAE	001600	NICOLET VTAE DISTRICT	
Parcel Total:					\$1,116.37				

LEGAL DESCRIPTION: T37 R06-E S18 SENW				PARCEL NO: CA 264				CONTROL NO: 92122	
40	\$148,050.35	0.79370349	\$117,508.08						
				0	\$0.00	STAT	999999	STATE OF WISCONSIN	
				0.00242090	\$284.48	CNTY	43	ONEIDA COUNTY	
				0.00146460	\$172.11	MUNI	43002	TOWN OF CASSIAN	
				0.00841840	\$989.23	REG	434781	SCH D OF RHINELANDER	
				0.000176	\$20.68	VTAE	001600	NICOLET VTAE DISTRICT	
Parcel Total:					\$1,466.50				



State of Wisconsin / Department of Natural Resources

Tony Evers , Governor

Adam N Payne , Secretary

5/22/2023

Chapter 70.114 - Aids Payment Worksheet For Tax Year 2022(Payment Year 2023) - Payment Due January 31, 2023

4224 of 7056

LEGAL DESCRIPTION: T37 R06-E S18 GOV LOT 1	PARCEL NO: CA 266	CONTROL NO: 92123
--	-------------------	-------------------

30.6	\$113,258.87	0.79370349	\$89,893.96
------	--------------	------------	-------------

0	\$0.00	STAT	999999	STATE OF WISCONSIN
0.00242090	\$217.63	CNTY	43	ONEIDA COUNTY
0.00146460	\$131.66	MUNI	43002	TOWN OF CASSIAN
0.00841840	\$756.76	REG	434781	SCH D OF RHINELANDER
0.000176	\$15.82	VTAE	001600	NICOLET VTAE DISTRICT

Parcel Total:	\$1,121.87
---------------	------------

LEGAL DESCRIPTION: T37 R06-E S18 GOV LOT 2	PARCEL NO: CA 265	CONTROL NO: 92124
--	-------------------	-------------------

37.75	\$139,722.67	0.79370349	\$110,898.37
-------	--------------	------------	--------------

0	\$0.00	STAT	999999	STATE OF WISCONSIN
0.00242090	\$268.48	CNTY	43	ONEIDA COUNTY
0.00146460	\$162.43	MUNI	43002	TOWN OF CASSIAN
0.00841840	\$933.58	REG	434781	SCH D OF RHINELANDER
0.000176	\$19.52	VTAE	001600	NICOLET VTAE DISTRICT

Parcel Total:	\$1,384.01
---------------	------------

LEGAL DESCRIPTION: T37 R06-E S18 GOV LOT 3	PARCEL NO: CA 270	CONTROL NO: 92125
--	-------------------	-------------------

35.5	\$131,394.98	0.79370349	\$104,288.66
------	--------------	------------	--------------

0	\$0.00	STAT	999999	STATE OF WISCONSIN
0.00242090	\$252.48	CNTY	43	ONEIDA COUNTY
0.00146460	\$152.74	MUNI	43002	TOWN OF CASSIAN
0.00841840	\$877.94	REG	434781	SCH D OF RHINELANDER
0.000176	\$18.36	VTAE	001600	NICOLET VTAE DISTRICT

Parcel Total:	\$1,301.52
---------------	------------



State of Wisconsin / Department of Natural Resources

Tony Evers , Governor

Adam N Payne , Secretary

5/22/2023

Chapter 70.114 - Aids Payment Worksheet For Tax Year 2022(Payment Year 2023) - Payment Due January 31, 2023

4225 of 7056

File Number Total: \$11,587.19

FILE NO: WR 625 *

DATE OF PURCHASE: 03/10/2008

GRANTOR: Potlatch Forest Holdings, In

LEGAL DESCRIPTION: T37 R06-E S17 GOV LOT 4

PARCEL NO: 252

CONTROL NO: 101773

34.85 \$88,035.62 0.79370349 \$69,874.18

0	\$0.00	STAT	999999	STATE OF WISCONSIN
0.00242090	\$169.16	CNTY	43	ONEIDA COUNTY
0.00146460	\$102.34	MUNI	43002	TOWN OF CASSIAN
0.00841840	\$588.23	REG	434781	SCH D OF RHINELANDER
0.000176	\$12.30	VTAE	001600	NICOLET VTAE DISTRICT

Parcel Total: \$872.03

LEGAL DESCRIPTION: T37 R06-E S18 GOV LOT 5

PARCEL NO: 272

CONTROL NO: 101774

36.5 \$92,203.74 0.79370349 \$73,182.43

0	\$0.00	STAT	999999	STATE OF WISCONSIN
0.00242090	\$177.17	CNTY	43	ONEIDA COUNTY
0.00146460	\$107.19	MUNI	43002	TOWN OF CASSIAN
0.00841840	\$616.08	REG	434781	SCH D OF RHINELANDER
0.000176	\$12.88	VTAE	001600	NICOLET VTAE DISTRICT

Parcel Total: \$913.32



State of Wisconsin / Department of Natural Resources

Tony Evers , Governor

Adam N Payne , Secretary

5/22/2023

Chapter 70.114 - Aids Payment Worksheet For Tax Year 2022(Payment Year 2023) - Payment Due January 31, 2023

4226 of 7056

LEGAL DESCRIPTION: T37 R06-E S18 GOV LOT 6				PARCEL NO: 271			CONTROL NO: 101775		
40	\$101,045.19	0.79370349	\$80,199.92						
				0	\$0.00	STAT	999999	STATE OF WISCONSIN	
				0.00242090	\$194.16	CNTY	43	ONEIDA COUNTY	
				0.00146460	\$117.46	MUNI	43002	TOWN OF CASSIAN	
				0.00841840	\$675.15	REG	434781	SCH D OF RHINELANDER	
				0.000176	\$14.12	VTAE	001600	NICOLET VTAE DISTRICT	
Parcel Total:					\$1,000.89				

LEGAL DESCRIPTION: T37 R06-E S18 GOV LOT 7				PARCEL NO: 268			CONTROL NO: 101776		
36.4	\$91,951.12	0.79370349	\$72,981.92						
				0	\$0.00	STAT	999999	STATE OF WISCONSIN	
				0.00242090	\$176.68	CNTY	43	ONEIDA COUNTY	
				0.00146460	\$106.89	MUNI	43002	TOWN OF CASSIAN	
				0.00841840	\$614.39	REG	434781	SCH D OF RHINELANDER	
				0.000176	\$12.84	VTAE	001600	NICOLET VTAE DISTRICT	
Parcel Total:					\$910.80				

LEGAL DESCRIPTION: T37 R06-E S20 NENW				PARCEL NO: 293			CONTROL NO: 101777		
40	\$101,045.19	0.79370349	\$80,199.92						
				0	\$0.00	STAT	999999	STATE OF WISCONSIN	
				0.00242090	\$194.16	CNTY	43	ONEIDA COUNTY	
				0.00146460	\$117.46	MUNI	43002	TOWN OF CASSIAN	
				0.00841840	\$675.15	REG	434781	SCH D OF RHINELANDER	
				0.000176	\$14.12	VTAE	001600	NICOLET VTAE DISTRICT	
Parcel Total:					\$1,000.89				



State of Wisconsin / Department of Natural Resources

Tony Evers , Governor

Adam N Payne , Secretary

5/22/2023

Chapter 70.114 - Aids Payment Worksheet For Tax Year 2022(Payment Year 2023) - Payment Due January 31, 2023

4227 of 7056

LEGAL DESCRIPTION: T37 R06-E S20 NWNW				PARCEL NO: 294				CONTROL NO: 101778	
40	\$101,045.19	0.79370349	\$80,199.92						
				0	\$0.00	STAT	999999	STATE OF WISCONSIN	
				0.00242090	\$194.16	CNTY	43	ONEIDA COUNTY	
				0.00146460	\$117.46	MUNI	43002	TOWN OF CASSIAN	
				0.00841840	\$675.15	REG	434781	SCH D OF RHINELANDER	
				0.000176	\$14.12	VTAE	001600	NICOLET VTAE DISTRICT	
Parcel Total:					\$1,000.89				

LEGAL DESCRIPTION: T37 R06-E S20 GOV LOT 2				PARCEL NO: 290				CONTROL NO: 101779	
44.35	\$112,033.85	0.79370349	\$88,921.66						
				0	\$0.00	STAT	999999	STATE OF WISCONSIN	
				0.00242090	\$215.27	CNTY	43	ONEIDA COUNTY	
				0.00146460	\$130.24	MUNI	43002	TOWN OF CASSIAN	
				0.00841840	\$748.57	REG	434781	SCH D OF RHINELANDER	
				0.000176	\$15.65	VTAE	001600	NICOLET VTAE DISTRICT	
Parcel Total:					\$1,109.73				

LEGAL DESCRIPTION: T37 R06-E S20 GOV LOT 3				PARCEL NO: 292				CONTROL NO: 101780	
26	\$65,679.37	0.79370349	\$52,129.94						
				0	\$0.00	STAT	999999	STATE OF WISCONSIN	
				0.00242090	\$126.20	CNTY	43	ONEIDA COUNTY	
				0.00146460	\$76.35	MUNI	43002	TOWN OF CASSIAN	
				0.00841840	\$438.85	REG	434781	SCH D OF RHINELANDER	
				0.000176	\$9.17	VTAE	001600	NICOLET VTAE DISTRICT	
Parcel Total:					\$650.57				



State of Wisconsin / Department of Natural Resources

Tony Evers , Governor

Adam N Payne , Secretary

5/22/2023

Chapter 70.114 - Aids Payment Worksheet For Tax Year 2022(Payment Year 2023) - Payment Due January 31, 2023

4228 of 7056

LEGAL DESCRIPTION: T37 R06-E S20 GOV LOT 4				PARCEL NO: 301			CONTROL NO: 101781		
23.5	\$59,364.05	0.79370349	\$47,117.45						
				0	\$0.00	STAT	999999	STATE OF WISCONSIN	
				0.00242090	\$114.07	CNTY	43	ONEIDA COUNTY	
				0.00146460	\$69.01	MUNI	43002	TOWN OF CASSIAN	
				0.00841840	\$396.65	REG	434781	SCH D OF RHINELANDER	
				0.000176	\$8.29	VTAE	001600	NICOLET VTAE DISTRICT	
Parcel Total:					\$588.02				

LEGAL DESCRIPTION: T37 R06-E S20 GOV LOT 5				PARCEL NO: 304			CONTROL NO: 101782		
23.35	\$58,985.13	0.79370349	\$46,816.70						
				0	\$0.00	STAT	999999	STATE OF WISCONSIN	
				0.00242090	\$113.34	CNTY	43	ONEIDA COUNTY	
				0.00146460	\$68.57	MUNI	43002	TOWN OF CASSIAN	
				0.00841840	\$394.12	REG	434781	SCH D OF RHINELANDER	
				0.000176	\$8.24	VTAE	001600	NICOLET VTAE DISTRICT	
Parcel Total:					\$584.27				

LEGAL DESCRIPTION: T37 R06-E S29 GOV LOT 2				PARCEL NO: 433			CONTROL NO: 101783		
29.05	\$73,384.07	0.79370349	\$58,245.20						
				0	\$0.00	STAT	999999	STATE OF WISCONSIN	
				0.00242090	\$141.01	CNTY	43	ONEIDA COUNTY	
				0.00146460	\$85.31	MUNI	43002	TOWN OF CASSIAN	
				0.00841840	\$490.33	REG	434781	SCH D OF RHINELANDER	
				0.000176	\$10.25	VTAE	001600	NICOLET VTAE DISTRICT	
Parcel Total:					\$726.90				



State of Wisconsin / Department of Natural Resources

Tony Evers , Governor

Adam N Payne , Secretary

5/22/2023

Chapter 70.114 - Aids Payment Worksheet For Tax Year 2022(Payment Year 2023) - Payment Due January 31, 2023

4229 of 7056

LEGAL DESCRIPTION: T37 R06-E S29 GOV LOT 3	PARCEL NO: 449	CONTROL NO: 101784
--	----------------	--------------------

1.15	\$2,905.05	0.79370349	\$2,305.75			
------	------------	------------	------------	--	--	--

0	\$0.00	STAT	999999	STATE OF WISCONSIN
0.00242090	\$5.58	CNTY	43	ONEIDA COUNTY
0.00146460	\$3.38	MUNI	43002	TOWN OF CASSIAN
0.00841840	\$19.41	REG	434781	SCH D OF RHINELANDER
0.000176	\$0.41	VTAE	001600	NICOLET VTAE DISTRICT

Parcel Total:	\$28.78
---------------	---------

File Number Total:	\$9,387.09
--------------------	------------

FILE NO: WR 70005 *	DATE OF PURCHASE: 09/22/2008	GRANTOR: Board Of Commissioners (Bcpl
---------------------	------------------------------	---------------------------------------

LEGAL DESCRIPTION: T37 R06-E S18 GOV LOT 8	PARCEL NO: CA 267	CONTROL NO: 100401
--	-------------------	--------------------

19.1	\$32,033.56	0.79370349	\$25,425.15			
------	-------------	------------	-------------	--	--	--

0	\$0.00	STAT	999999	STATE OF WISCONSIN
0.00242090	\$61.55	CNTY	43	ONEIDA COUNTY
0.00146460	\$37.24	MUNI	43002	TOWN OF CASSIAN
0.00841840	\$214.04	REG	434781	SCH D OF RHINELANDER
0.000176	\$4.47	VTAE	001600	NICOLET VTAE DISTRICT

Parcel Total:	\$317.30
---------------	----------

File Number Total:	\$317.30
--------------------	----------



State of Wisconsin / Department of Natural Resources

Tony Evers , Governor

Adam N Payne , Secretary

5/22/2023

Chapter 70.114 - Aids Payment Worksheet For Tax Year 2022(Payment Year 2023) - Payment Due January 31, 2023

4230 of 7056

FILE NO: WR 70053 *				DATE OF PURCHASE: 10/14/1999				GRANTOR: PACKAGING CORP. OF AMERICA			
LEGAL DESCRIPTION: T37 R06-E S34 GOV LOT 04				PARCEL NO: CA-529				CONTROL NO: 125967			
18.98	\$13,210.17	0.79370349	\$10,484.96								
				0	\$0.00	STAT	999999	STATE OF WISCONSIN			
				0.00242090	\$25.38	CNTY	43	ONEIDA COUNTY			
				0.00146460	\$15.36	MUNI	43002	TOWN OF CASSIAN			
				0.00841840	\$88.27	REG	434781	SCH D OF RHINELANDER			
				0.000176	\$1.85	VTAE	001600	NICOLET VTAE DISTRICT			
Parcel Total:					\$130.86						

LEGAL DESCRIPTION: T37 R06-E S34 GOV LOT 5				PARCEL NO: CA-531				CONTROL NO: 125968			
28.2	\$19,627.32	0.79370349	\$15,578.27								
				0	\$0.00	STAT	999999	STATE OF WISCONSIN			
				0.00242090	\$37.71	CNTY	43	ONEIDA COUNTY			
				0.00146460	\$22.82	MUNI	43002	TOWN OF CASSIAN			
				0.00841840	\$131.14	REG	434781	SCH D OF RHINELANDER			
				0.000176	\$2.74	VTAE	001600	NICOLET VTAE DISTRICT			
Parcel Total:					\$194.41						

File Number Total:					\$325.27						
--------------------	--	--	--	--	----------	--	--	--	--	--	--



State of Wisconsin / Department of Natural Resources

Tony Evers , Governor

Adam N Payne , Secretary

5/22/2023

Chapter 70.114 - Aids Payment Worksheet For Tax Year 2022(Payment Year 2023) - Payment Due January 31, 2023

4231 of 7056

FILE NO: WR 70056 *	DATE OF PURCHASE: 09/19/2008	GRANTOR: William E. & Andrea A. Mann
LEGAL DESCRIPTION: T37 R06-E S34 PT GV LT 6	PARCEL NO: CSM 002803, Lots 9 & 10, Pcl# CA530-10 & CA530-11	CONTROL NO: 126004

5.01	\$109,030.69	0.79370349	\$86,538.04
------	--------------	------------	-------------

0	\$0.00	STAT	999999	STATE OF WISCONSIN
---	--------	------	--------	--------------------

0.00242090	\$209.50	CNTY	43	ONEIDA COUNTY
------------	----------	------	----	---------------

0.00146460	\$126.75	MUNI	43002	TOWN OF CASSIAN
------------	----------	------	-------	-----------------

0.00841840	\$728.51	REG	434781	SCH D OF RHINELANDER
------------	----------	-----	--------	----------------------

0.000176	\$15.23	VTAE	001600	NICOLET VTAE DISTRICT
----------	---------	------	--------	-----------------------

Parcel Total:	\$1,079.99
---------------	------------

File Number Total:	\$1,079.99
--------------------	------------

Municipality Total:	\$33,010.89
---------------------	-------------



State of Wisconsin / Department of Natural Resources

Tony Evers , Governor

Adam N Payne , Secretary

5/22/2023

Chapter 70.114 - Aids Payment Worksheet For Tax Year 2022(Payment Year 2023) - Payment Due January 31, 2023

4232 of 7056

DETAIL FOR TOWN OF CRESCENT, ONEIDA COUNTY

Acres	Est. Adjust. Purch. Price	Level of Assessment	Adjusted Local Value	Net Gen. Tax Rate	Calc. Aid Pay Amount	Type	Code	Taxing Jurisdiction Description
FILE NO: FI 2556 *			DATE OF PURCHASE: 01/13/1997			GRANTOR: WIS DEPARTMENT OF TRANSPORTA		
LEGAL DESCRIPTION: T36 R08-E S08 PT GV LT 4				PARCEL NO: CR 107 3A		CONTROL NO: 78780		
0.83	\$201,972.46	0.83535432	\$168,718.57					
				0	\$0.00	STAT	999999	STATE OF WISCONSIN
				0.00207310	\$349.78	CNTY	43	ONEIDA COUNTY
				0.00176510	\$297.80	MUNI	43004	TOWN OF CRESCENT
				0.00769120	\$1,297.64	REG	434781	SCH D OF RHINELANDER
				0.00016070	\$27.12	VTAE	001600	NICOLET VTAE DISTRICT
				0.00103350	\$174.37	SEWR	438080	CRESCENT LAKE MANAGEMENT DISTRICT
Parcel Total:					\$2,146.71			
File Number Total:					\$2,146.71			
Municipality Total:					\$2,146.71			



State of Wisconsin / Department of Natural Resources

Tony Evers , Governor

Adam N Payne , Secretary

5/22/2023

Chapter 70.114 - Aids Payment Worksheet For Tax Year 2022(Payment Year 2023) - Payment Due January 31, 2023

4233 of 7056

DETAIL FOR TOWN OF ENTERPRISE, ONEIDA COUNTY

Acres	Est. Adjust. Purch. Price	Level of Assessment	Adjusted Local Value	Net Gen. Tax Rate	Calc. Aid Pay Amount	----- Taxing Jurisdiction -----		
						Type	Code	Description
FILE NO: NA 20034 *		DATE OF PURCHASE: 03/18/2010			GRANTOR: Board of Commissioners of Pu			
LEGAL DESCRIPTION: T35 R09-E S01 SWNE				PARCEL NO: EN 3		CONTROL NO: 113440		
40	\$29,430.72	0.82555727	\$24,296.75					
				0	\$0.00	STAT	999999	STATE OF WISCONSIN
				0.00231510	\$56.25	CNTY	43	ONEIDA COUNTY
				0.00147880	\$35.93	MUNI	43006	TOWN OF ENTERPRISE
				0.00645110	\$156.74	REG	341582	SCH D OF ELCHO
				0.00016830	\$4.09	VTAE	001600	NICOLET VTAE DISTRICT
Parcel Total:					\$253.01			

LEGAL DESCRIPTION: T35 R09-E S01 SENE				PARCEL NO: EN 4		CONTROL NO: 113441		
40	\$29,430.72	0.82555727	\$24,296.75					
				0	\$0.00	STAT	999999	STATE OF WISCONSIN
				0.00231510	\$56.25	CNTY	43	ONEIDA COUNTY
				0.00147880	\$35.93	MUNI	43006	TOWN OF ENTERPRISE
				0.00645110	\$156.74	REG	341582	SCH D OF ELCHO
				0.00016830	\$4.09	VTAE	001600	NICOLET VTAE DISTRICT
Parcel Total:					\$253.01			



State of Wisconsin / Department of Natural Resources

Tony Evers , Governor

Adam N Payne , Secretary

5/22/2023

Chapter 70.114 - Aids Payment Worksheet For Tax Year 2022(Payment Year 2023) - Payment Due January 31, 2023

4234 of 7056

LEGAL DESCRIPTION: T35 R09-E S11 SWSW				PARCEL NO: EN 171				CONTROL NO: 113442	
40	\$29,430.72	0.82555727	\$24,296.75						
				0	\$0.00	STAT	999999	STATE OF WISCONSIN	
				0.00231510	\$56.25	CNTY	43	ONEIDA COUNTY	
				0.00147880	\$35.93	MUNI	43006	TOWN OF ENTERPRISE	
				0.00645110	\$156.74	REG	341582	SCH D OF ELCHO	
				0.00016830	\$4.09	VTAE	001600	NICOLET VTAE DISTRICT	
Parcel Total:					\$253.01				

LEGAL DESCRIPTION: T35 R09-E S11 SESW				PARCEL NO: EN 172				CONTROL NO: 113443	
40	\$29,430.72	0.82555727	\$24,296.75						
				0	\$0.00	STAT	999999	STATE OF WISCONSIN	
				0.00231510	\$56.25	CNTY	43	ONEIDA COUNTY	
				0.00147880	\$35.93	MUNI	43006	TOWN OF ENTERPRISE	
				0.00645110	\$156.74	REG	341582	SCH D OF ELCHO	
				0.00016830	\$4.09	VTAE	001600	NICOLET VTAE DISTRICT	
Parcel Total:					\$253.01				

LEGAL DESCRIPTION: T35 R09-E S11 SWSE				PARCEL NO: EN 175				CONTROL NO: 113444	
40	\$29,430.72	0.82555727	\$24,296.75						
				0	\$0.00	STAT	999999	STATE OF WISCONSIN	
				0.00231510	\$56.25	CNTY	43	ONEIDA COUNTY	
				0.00147880	\$35.93	MUNI	43006	TOWN OF ENTERPRISE	
				0.00645110	\$156.74	REG	341582	SCH D OF ELCHO	
				0.00016830	\$4.09	VTAE	001600	NICOLET VTAE DISTRICT	
Parcel Total:					\$253.01				



State of Wisconsin / Department of Natural Resources

Tony Evers , Governor

Adam N Payne , Secretary

5/22/2023

Chapter 70.114 - Aids Payment Worksheet For Tax Year 2022(Payment Year 2023) - Payment Due January 31, 2023

4235 of 7056

LEGAL DESCRIPTION: T35 R09-E S11 NESE	PARCEL NO: EN 173	CONTROL NO: 113445
---------------------------------------	-------------------	--------------------

40	\$29,430.72	0.82555727	\$24,296.75	
----	-------------	------------	-------------	--

0	\$0.00	STAT	999999	STATE OF WISCONSIN
0.00231510	\$56.25	CNTY	43	ONEIDA COUNTY
0.00147880	\$35.93	MUNI	43006	TOWN OF ENTERPRISE
0.00645110	\$156.74	REG	341582	SCH D OF ELCHO
0.00016830	\$4.09	VTAE	001600	NICOLET VTAE DISTRICT

Parcel Total:	\$253.01
---------------	----------

LEGAL DESCRIPTION: T35 R09-E S11 SESE	PARCEL NO: EN 176	CONTROL NO: 113446
---------------------------------------	-------------------	--------------------

40	\$29,430.72	0.82555727	\$24,296.75	
----	-------------	------------	-------------	--

0	\$0.00	STAT	999999	STATE OF WISCONSIN
0.00231510	\$56.25	CNTY	43	ONEIDA COUNTY
0.00147880	\$35.93	MUNI	43006	TOWN OF ENTERPRISE
0.00645110	\$156.74	REG	341582	SCH D OF ELCHO
0.00016830	\$4.09	VTAE	001600	NICOLET VTAE DISTRICT

Parcel Total:	\$253.01
---------------	----------

LEGAL DESCRIPTION: T35 R09-E S11 SENE	PARCEL NO: EN 164	CONTROL NO: 113447
---------------------------------------	-------------------	--------------------

40	\$29,430.72	0.82555727	\$24,296.75	
----	-------------	------------	-------------	--

0	\$0.00	STAT	999999	STATE OF WISCONSIN
0.00231510	\$56.25	CNTY	43	ONEIDA COUNTY
0.00147880	\$35.93	MUNI	43006	TOWN OF ENTERPRISE
0.00645110	\$156.74	REG	341582	SCH D OF ELCHO
0.00016830	\$4.09	VTAE	001600	NICOLET VTAE DISTRICT

Parcel Total:	\$253.01
---------------	----------



State of Wisconsin / Department of Natural Resources

Tony Evers , Governor

Adam N Payne , Secretary

5/22/2023

Chapter 70.114 - Aids Payment Worksheet For Tax Year 2022(Payment Year 2023) - Payment Due January 31, 2023

4236 of 7056

LEGAL DESCRIPTION: T35 R09-E S11 NWNE	PARCEL NO: EN 162	CONTROL NO: 113448
---------------------------------------	-------------------	--------------------

40	\$29,430.72	0.82555727	\$24,296.75
----	-------------	------------	-------------

0	\$0.00	STAT	999999	STATE OF WISCONSIN
0.00231510	\$56.25	CNTY	43	ONEIDA COUNTY
0.00147880	\$35.93	MUNI	43006	TOWN OF ENTERPRISE
0.00645110	\$156.74	REG	341582	SCH D OF ELCHO
0.00016830	\$4.09	VTAE	001600	NICOLET VTAE DISTRICT

Parcel Total:	\$253.01
---------------	----------

LEGAL DESCRIPTION: T35 R09-E S12 SWNE	PARCEL NO: EN 179	CONTROL NO: 113449
---------------------------------------	-------------------	--------------------

40	\$29,430.72	0.82555727	\$24,296.75
----	-------------	------------	-------------

0	\$0.00	STAT	999999	STATE OF WISCONSIN
0.00231510	\$56.25	CNTY	43	ONEIDA COUNTY
0.00147880	\$35.93	MUNI	43006	TOWN OF ENTERPRISE
0.00645110	\$156.74	REG	341582	SCH D OF ELCHO
0.00016830	\$4.09	VTAE	001600	NICOLET VTAE DISTRICT

Parcel Total:	\$253.01
---------------	----------

LEGAL DESCRIPTION: T35 R09-E S12 SENE	PARCEL NO: EN 180	CONTROL NO: 113450
---------------------------------------	-------------------	--------------------

40	\$29,430.72	0.82555727	\$24,296.75
----	-------------	------------	-------------

0	\$0.00	STAT	999999	STATE OF WISCONSIN
0.00231510	\$56.25	CNTY	43	ONEIDA COUNTY
0.00147880	\$35.93	MUNI	43006	TOWN OF ENTERPRISE
0.00645110	\$156.74	REG	341582	SCH D OF ELCHO
0.00016830	\$4.09	VTAE	001600	NICOLET VTAE DISTRICT

Parcel Total:	\$253.01
---------------	----------



State of Wisconsin / Department of Natural Resources

Tony Evers , Governor

Adam N Payne , Secretary

5/22/2023

Chapter 70.114 - Aids Payment Worksheet For Tax Year 2022(Payment Year 2023) - Payment Due January 31, 2023

4237 of 7056

LEGAL DESCRIPTION: T35 R09-E S14 NWSW	PARCEL NO: EN 218	CONTROL NO: 113451
---------------------------------------	-------------------	--------------------

40	\$29,430.72	0.82555727	\$24,296.75	
----	-------------	------------	-------------	--

0	\$0.00	STAT	999999	STATE OF WISCONSIN
0.00231510	\$56.25	CNTY	43	ONEIDA COUNTY
0.00147880	\$35.93	MUNI	43006	TOWN OF ENTERPRISE
0.00645110	\$156.74	REG	341582	SCH D OF ELCHO
0.00016830	\$4.09	VTAE	001600	NICOLET VTAE DISTRICT

Parcel Total:	\$253.01
---------------	----------

LEGAL DESCRIPTION: T35 R09-E S15 NENE	PARCEL NO: EN 225	CONTROL NO: 113452
---------------------------------------	-------------------	--------------------

40	\$29,430.72	0.82555727	\$24,296.75	
----	-------------	------------	-------------	--

0	\$0.00	STAT	999999	STATE OF WISCONSIN
0.00231510	\$56.25	CNTY	43	ONEIDA COUNTY
0.00147880	\$35.93	MUNI	43006	TOWN OF ENTERPRISE
0.00645110	\$156.74	REG	341582	SCH D OF ELCHO
0.00016830	\$4.09	VTAE	001600	NICOLET VTAE DISTRICT

Parcel Total:	\$253.01
---------------	----------

LEGAL DESCRIPTION: T35 R09-E S15 SENE	PARCEL NO: EN 228	CONTROL NO: 113453
---------------------------------------	-------------------	--------------------

40	\$29,430.72	0.82555727	\$24,296.75	
----	-------------	------------	-------------	--

0	\$0.00	STAT	999999	STATE OF WISCONSIN
0.00231510	\$56.25	CNTY	43	ONEIDA COUNTY
0.00147880	\$35.93	MUNI	43006	TOWN OF ENTERPRISE
0.00645110	\$156.74	REG	341582	SCH D OF ELCHO
0.00016830	\$4.09	VTAE	001600	NICOLET VTAE DISTRICT

Parcel Total:	\$253.01
---------------	----------



State of Wisconsin / Department of Natural Resources

Tony Evers , Governor

Adam N Payne , Secretary

5/22/2023

Chapter 70.114 - Aids Payment Worksheet For Tax Year 2022(Payment Year 2023) - Payment Due January 31, 2023

4238 of 7056

LEGAL DESCRIPTION: T35 R09-E S15 NWNE				PARCEL NO: EN 226		CONTROL NO: 113454	
40	\$29,430.72	0.82555727	\$24,296.75				
				0	\$0.00	STAT	999999 STATE OF WISCONSIN
				0.00231510	\$56.25	CNTY	43 ONEIDA COUNTY
				0.00147880	\$35.93	MUNI	43006 TOWN OF ENTERPRISE
				0.00645110	\$156.74	REG	341582 SCH D OF ELCHO
				0.00016830	\$4.09	VTAE	001600 NICOLET VTAE DISTRICT
				Parcel Total:			\$253.01
				File Number Total:			\$3,795.15
				Municipality Total:			\$3,795.15



State of Wisconsin / Department of Natural Resources

Tony Evers , Governor

Adam N Payne , Secretary

5/22/2023

Chapter 70.114 - Aids Payment Worksheet For Tax Year 2022(Payment Year 2023) - Payment Due January 31, 2023

4239 of 7056

DETAIL FOR TOWN OF HAZELHURST, ONEIDA COUNTY

Acres	Est. Adjust. Purch. Price	Level of Assessment	Adjusted Local Value	Net Gen. Tax Rate	Calc. Aid Pay Amount	----- Taxing Jurisdiction -----		
						Type	Code	Description
FILE NO: NA 20059 *			DATE OF PURCHASE: 12/27/2010			GRANTOR: Board of Commissioners of Pu		
LEGAL DESCRIPTION: T38 R06-E S07 SWNE				PARCEL NO: HA-68		CONTROL NO: 122180		
40	\$30,062.36	0.83544956	\$25,115.59					
				0	\$0.00	STAT	999999	STATE OF WISCONSIN
				0.00229140	\$57.55	CNTY	43	ONEIDA COUNTY
				0.00094290	\$23.68	MUNI	43008	TOWN OF HAZELHURST
				0.00168360	\$42.28	REG	433647	UHS D OF LAKELAND (MINOCQUA)
				0.00257910	\$64.78	REG	433640	SCH D OF MINOCQUA J 1
				0.00016660	\$4.18	VTAE	001600	NICOLET VTAE DISTRICT
Parcel Total:					\$192.47			

LEGAL DESCRIPTION: T38 R06-E S07 SENW				PARCEL NO: HA-73		CONTROL NO: 122181		
40	\$30,062.36	0.83544956	\$25,115.59					
				0	\$0.00	STAT	999999	STATE OF WISCONSIN
				0.00229140	\$57.55	CNTY	43	ONEIDA COUNTY
				0.00094290	\$23.68	MUNI	43008	TOWN OF HAZELHURST
				0.00257910	\$64.78	REG	433640	SCH D OF MINOCQUA J 1
				0.00168360	\$42.28	REG	433647	UHS D OF LAKELAND (MINOCQUA)
				0.00016660	\$4.18	VTAE	001600	NICOLET VTAE DISTRICT
Parcel Total:					\$192.47			



State of Wisconsin / Department of Natural Resources

Tony Evers , Governor

Adam N Payne , Secretary

5/22/2023

Chapter 70.114 - Aids Payment Worksheet For Tax Year 2022(Payment Year 2023) - Payment Due January 31, 2023

4240 of 7056

LEGAL DESCRIPTION: T38 R06-E S07 NESW				PARCEL NO: HA-74			CONTROL NO: 122182		
40	\$30,062.36	0.83544956	\$25,115.59						
				0	\$0.00	STAT	999999	STATE OF WISCONSIN	
				0.00229140	\$57.55	CNTY	43	ONEIDA COUNTY	
				0.00094290	\$23.68	MUNI	43008	TOWN OF HAZELHURST	
				0.00257910	\$64.78	REG	433640	SCH D OF MINOCQUA J 1	
				0.00168360	\$42.28	REG	433647	UHS D OF LAKELAND (MINOCQUA)	
				0.00016660	\$4.18	VTAE	001600	NICOLET VTAE DISTRICT	
Parcel Total:					\$192.47				

LEGAL DESCRIPTION: T38 R06-E S07 NWSE				PARCEL NO: HA-79			CONTROL NO: 122183		
40	\$30,062.36	0.83544956	\$25,115.59						
				0	\$0.00	STAT	999999	STATE OF WISCONSIN	
				0.00229140	\$57.55	CNTY	43	ONEIDA COUNTY	
				0.00094290	\$23.68	MUNI	43008	TOWN OF HAZELHURST	
				0.00257910	\$64.78	REG	433640	SCH D OF MINOCQUA J 1	
				0.00168360	\$42.28	REG	433647	UHS D OF LAKELAND (MINOCQUA)	
				0.00016660	\$4.18	VTAE	001600	NICOLET VTAE DISTRICT	
Parcel Total:					\$192.47				



State of Wisconsin / Department of Natural Resources

Tony Evers , Governor

Adam N Payne , Secretary

5/22/2023

Chapter 70.114 - Aids Payment Worksheet For Tax Year 2022(Payment Year 2023) - Payment Due January 31, 2023

4241 of 7056

LEGAL DESCRIPTION: T38 R06-E S07 SESW				PARCEL NO: HA-77			CONTROL NO: 122184		
40	\$30,062.36	0.83544956	\$25,115.59						
				0	\$0.00	STAT	999999	STATE OF WISCONSIN	
				0.00229140	\$57.55	CNTY	43	ONEIDA COUNTY	
				0.00094290	\$23.68	MUNI	43008	TOWN OF HAZELHURST	
				0.00168360	\$42.28	REG	433647	UHS D OF LAKELAND (MINOCQUA)	
				0.00257910	\$64.78	REG	433640	SCH D OF MINOCQUA J 1	
				0.00016660	\$4.18	VTAE	001600	NICOLET VTAE DISTRICT	
Parcel Total:					\$192.47				

LEGAL DESCRIPTION: T38 R06-E S07 SWSE				PARCEL NO: HA-80			CONTROL NO: 122185		
40	\$30,062.36	0.83544956	\$25,115.59						
				0	\$0.00	STAT	999999	STATE OF WISCONSIN	
				0.00229140	\$57.55	CNTY	43	ONEIDA COUNTY	
				0.00094290	\$23.68	MUNI	43008	TOWN OF HAZELHURST	
				0.00257910	\$64.78	REG	433640	SCH D OF MINOCQUA J 1	
				0.00168360	\$42.28	REG	433647	UHS D OF LAKELAND (MINOCQUA)	
				0.00016660	\$4.18	VTAE	001600	NICOLET VTAE DISTRICT	
Parcel Total:					\$192.47				



State of Wisconsin / Department of Natural Resources

Tony Evers , Governor

Adam N Payne , Secretary

5/22/2023

Chapter 70.114 - Aids Payment Worksheet For Tax Year 2022(Payment Year 2023) - Payment Due January 31, 2023

4242 of 7056

LEGAL DESCRIPTION: T38 R06-E S07 NWSW				PARCEL NO: HA-75				CONTROL NO: 122186	
28.63	\$21,517.13	0.83544956	\$17,976.48						
				0	\$0.00	STAT	999999	STATE OF WISCONSIN	
				0.00229140	\$41.19	CNTY	43	ONEIDA COUNTY	
				0.00094290	\$16.95	MUNI	43008	TOWN OF HAZELHURST	
				0.00168360	\$30.26	REG	433647	UHS D OF LAKELAND (MINOCQUA)	
				0.00257910	\$46.36	REG	433640	SCH D OF MINOCQUA J 1	
				0.00016660	\$2.99	VTAE	001600	NICOLET VTAE DISTRICT	
Parcel Total:					\$137.75				

File Number Total:	\$1,292.57
--------------------	------------

FILE NO: PR 40221 *				DATE OF PURCHASE: 01/04/2017				GRANTOR: Wisconsin Department of Tran	
LEGAL DESCRIPTION: T38 R06-E S14 PT OF SWNW				PARCEL NO:				CONTROL NO: 133532	
0.38	\$403.21	0.83544956	\$336.86						
				0	\$0.00	STAT	999999	STATE OF WISCONSIN	
				0.00229140	\$0.77	CNTY	43	ONEIDA COUNTY	
				0.00094290	\$0.32	MUNI	43008	TOWN OF HAZELHURST	
				0.00168360	\$0.57	REG	433647	UHS D OF LAKELAND (MINOCQUA)	
				0.00257910	\$0.87	REG	433640	SCH D OF MINOCQUA J 1	
				0.00016660	\$0.06	VTAE	001600	NICOLET VTAE DISTRICT	
Parcel Total:					\$2.59				



State of Wisconsin / Department of Natural Resources

Tony Evers , Governor

Adam N Payne , Secretary

5/22/2023

Chapter 70.114 - Aids Payment Worksheet For Tax Year 2022(Payment Year 2023) - Payment Due January 31, 2023

4243 of 7056

LEGAL DESCRIPTION: T38 R06-E S14 PT OF NWSW				PARCEL NO:		CONTROL NO: 133533		
0.02	\$21.22	0.83544956	\$17.73					
				0	\$0.00	STAT	999999	STATE OF WISCONSIN
				0.00229140	\$0.04	CNTY	43	ONEIDA COUNTY
				0.00094290	\$0.02	MUNI	43008	TOWN OF HAZELHURST
				0.00168360	\$0.03	REG	433647	UHS D OF LAKELAND (MINOCQUA)
				0.00257910	\$0.05	REG	433640	SCH D OF MINOCQUA J 1
				0.00016660	\$0.00	VTAE	001600	NICOLET VTAE DISTRICT
Parcel Total:					\$0.14			
File Number Total:					\$2.73			
Municipality Total:					\$1,295.30			



State of Wisconsin / Department of Natural Resources

Tony Evers , Governor

Adam N Payne , Secretary

5/22/2023

Chapter 70.114 - Aids Payment Worksheet For Tax Year 2022(Payment Year 2023) - Payment Due January 31, 2023

4244 of 7056

DETAIL FOR TOWN OF LAKE TOMAHAWK, ONEIDA COUNTY

Acres	Est. Adjust. Purch. Price	Level of Assessment	Adjusted Local Value	Net Gen. Tax Rate	Calc. Aid Pay Amount	Taxing Jurisdiction	Type	Code	Description
FILE NO: NF 734 *			DATE OF PURCHASE: 04/01/1996			GRANTOR: WIS DEPT OF CORRECTIONS			
LEGAL DESCRIPTION: T38 R07-E S08 PT GV LT 2				PARCEL NO: 76906		CONTROL NO: 76906			
15.55	\$207,716.09	0.72340745	\$150,263.36						
				0	\$0.00	STATE OF WISCONSIN	STAT	999999	
				0.00270450	\$406.39	ONEIDA COUNTY	CNTY	43	
				0.00326490	\$490.60	TOWN OF LAKE TOMAHAWK	MUNI	43010	
				0.00304420	\$457.44	SCH D OF MINOCQUA J 1	ELEM	433640	
				0.00198720	\$298.60	UHS D OF LAKELAND (MINOCQUA)	UNHI	433647	
				0.00019660	\$29.54	NICOLET VTAE DISTRICT	VTAE	001600	
Parcel Total:					\$1,682.57				

LEGAL DESCRIPTION: T38 R07-E S08 GOV LOT 1				PARCEL NO: 76910		CONTROL NO: 76910			
30.65	\$409,539.52	0.72340745	\$296,263.94						
				0	\$0.00	STATE OF WISCONSIN	STAT	999999	
				0.00270450	\$801.25	ONEIDA COUNTY	CNTY	43	
				0.00326490	\$967.27	TOWN OF LAKE TOMAHAWK	MUNI	43010	
				0.00304420	\$901.89	SCH D OF MINOCQUA J 1	ELEM	433640	
				0.00198720	\$588.73	UHS D OF LAKELAND (MINOCQUA)	UNHI	433647	
				0.00019660	\$58.24	NICOLET VTAE DISTRICT	VTAE	001600	
Parcel Total:					\$3,317.38				



State of Wisconsin / Department of Natural Resources

Tony Evers , Governor

Adam N Payne , Secretary

5/22/2023

Chapter 70.114 - Aids Payment Worksheet For Tax Year 2022(Payment Year 2023) - Payment Due January 31, 2023

4245 of 7056

LEGAL DESCRIPTION: T38 R07-E S09 GOV LOT 3				PARCEL NO: 76911		CONTROL NO: 76911	
20.3	\$271,307.65	0.72340745	\$196,265.98				
		0	\$0.00	STAT	999999	STATE OF WISCONSIN	
		0.00270450	\$530.81	CNTY	43	ONEIDA COUNTY	
		0.00326490	\$640.79	MUNI	43010	TOWN OF LAKE TOMAHAWK	
		0.00304420	\$597.48	ELEM	433640	SCH D OF MINOCQUA J 1	
		0.00198720	\$390.02	UNHI	433647	UHS D OF LAKELAND (MINOCQUA)	
		0.00019660	\$38.58	VTAE	001600	NICOLET VTAE DISTRICT	
Parcel Total:				\$2,197.68			

LEGAL DESCRIPTION: T38 R07-E S09 GOV LOT 4				PARCEL NO: 76912		CONTROL NO: 76912	
25.2	\$336,863.44	0.72340745	\$243,689.52				
		0	\$0.00	STAT	999999	STATE OF WISCONSIN	
		0.00270450	\$659.06	CNTY	43	ONEIDA COUNTY	
		0.00326490	\$795.62	MUNI	43010	TOWN OF LAKE TOMAHAWK	
		0.00304420	\$741.85	ELEM	433640	SCH D OF MINOCQUA J 1	
		0.00198720	\$484.26	UNHI	433647	UHS D OF LAKELAND (MINOCQUA)	
		0.00019660	\$47.90	VTAE	001600	NICOLET VTAE DISTRICT	
Parcel Total:				\$2,728.69			



State of Wisconsin / Department of Natural Resources

Tony Evers , Governor

Adam N Payne , Secretary

5/22/2023

Chapter 70.114 - Aids Payment Worksheet For Tax Year 2022(Payment Year 2023) - Payment Due January 31, 2023

4246 of 7056

LEGAL DESCRIPTION: T38 R07-E S09 PT GV LT 5				PARCEL NO: 76913		CONTROL NO: 76913	
35.5	\$474,358.72	0.72340745	\$343,154.63				
		0	\$0.00	STAT	999999	STATE OF WISCONSIN	
		0.00270450	\$928.07	CNTY	43	ONEIDA COUNTY	
		0.00326490	\$1,120.37	MUNI	43010	TOWN OF LAKE TOMAHAWK	
		0.00304420	\$1,044.64	ELEM	433640	SCH D OF MINOCQUA J 1	
		0.00198720	\$681.91	UNHI	433647	UHS D OF LAKELAND (MINOCQUA)	
		0.00019660	\$67.45	VTAE	001600	NICOLET VTAE DISTRICT	
Parcel Total:				\$3,842.44			

LEGAL DESCRIPTION: T38 R07-E S09 GOV LOT 6				PARCEL NO: 76914		CONTROL NO: 76914	
21.1	\$281,865.33	0.72340745	\$203,903.48				
		0	\$0.00	STAT	999999	STATE OF WISCONSIN	
		0.00270450	\$551.46	CNTY	43	ONEIDA COUNTY	
		0.00326490	\$665.73	MUNI	43010	TOWN OF LAKE TOMAHAWK	
		0.00304420	\$620.73	ELEM	433640	SCH D OF MINOCQUA J 1	
		0.00198720	\$405.19	UNHI	433647	UHS D OF LAKELAND (MINOCQUA)	
		0.00019660	\$40.08	VTAE	001600	NICOLET VTAE DISTRICT	
Parcel Total:				\$2,283.19			



State of Wisconsin / Department of Natural Resources

Tony Evers , Governor

Adam N Payne , Secretary

5/22/2023

Chapter 70.114 - Aids Payment Worksheet For Tax Year 2022(Payment Year 2023) - Payment Due January 31, 2023

4247 of 7056

LEGAL DESCRIPTION: T38 R07-E S09 PT GV LT 7				PARCEL NO: 76915		CONTROL NO: 76915	
24.35	\$325,569.19	0.72340745	\$235,519.17				
		0	\$0.00	STAT	999999	STATE OF WISCONSIN	
		0.00270450	\$636.97	CNTY	43	ONEIDA COUNTY	
		0.00326490	\$768.95	MUNI	43010	TOWN OF LAKE TOMAHAWK	
		0.00304420	\$716.97	ELEM	433640	SCH D OF MINOCQUA J 1	
		0.00198720	\$468.02	UNHI	433647	UHS D OF LAKELAND (MINOCQUA)	
		0.00019660	\$46.30	VTAE	001600	NICOLET VTAE DISTRICT	
Parcel Total:				\$2,637.21			

LEGAL DESCRIPTION: T38 R07-E S09 PT GV LT 8				PARCEL NO: 76916		CONTROL NO: 76916	
18.85	\$251,911.00	0.72340745	\$182,234.29				
		0	\$0.00	STAT	999999	STATE OF WISCONSIN	
		0.00270450	\$492.86	CNTY	43	ONEIDA COUNTY	
		0.00326490	\$594.98	MUNI	43010	TOWN OF LAKE TOMAHAWK	
		0.00304420	\$554.76	ELEM	433640	SCH D OF MINOCQUA J 1	
		0.00198720	\$362.13	UNHI	433647	UHS D OF LAKELAND (MINOCQUA)	
		0.00019660	\$35.82	VTAE	001600	NICOLET VTAE DISTRICT	
Parcel Total:				\$2,040.55			



State of Wisconsin / Department of Natural Resources

Tony Evers , Governor

Adam N Payne , Secretary

5/22/2023

Chapter 70.114 - Aids Payment Worksheet For Tax Year 2022(Payment Year 2023) - Payment Due January 31, 2023

4248 of 7056

LEGAL DESCRIPTION: T38 R07-E S09 SWSE	PARCEL NO: 76917	CONTROL NO: 76917
---------------------------------------	------------------	-------------------

40	\$534,512.91	0.72340745	\$386,670.62	
----	--------------	------------	--------------	--

0	\$0.00	STAT	999999	STATE OF WISCONSIN
0.00270450	\$1,045.76	CNTY	43	ONEIDA COUNTY
0.00326490	\$1,262.44	MUNI	43010	TOWN OF LAKE TOMAHAWK
0.00304420	\$1,177.11	ELEM	433640	SCH D OF MINOCQUA J 1
0.00198720	\$768.39	UNHI	433647	UHS D OF LAKELAND (MINOCQUA)
0.00019660	\$76.01	VTAE	001600	NICOLET VTAE DISTRICT

Parcel Total:	\$4,329.71
---------------	------------

File Number Total:	\$25,059.42
--------------------	-------------

FILE NO: NF 797 *	DATE OF PURCHASE: 06/18/2003	GRANTOR: WISCONSIN DEPT OF TRANSPORTA
-------------------	------------------------------	---------------------------------------

LEGAL DESCRIPTION: T38 R07-E S23 PT OF NWNE	PARCEL NO: LT-297	CONTROL NO: 89259
---	-------------------	-------------------

6.02	\$69,120.98	0.72340745	\$50,002.63	
------	-------------	------------	-------------	--

0	\$0.00	STAT	999999	STATE OF WISCONSIN
0.00270450	\$135.23	CNTY	43	ONEIDA COUNTY
0.00326490	\$163.25	MUNI	43010	TOWN OF LAKE TOMAHAWK
0.00198720	\$99.36	UNHI	433647	UHS D OF LAKELAND (MINOCQUA)
0.00019660	\$9.83	VTAE	001600	NICOLET VTAE DISTRICT

Parcel Total:	\$407.67
---------------	----------

File Number Total:	\$407.67
--------------------	----------



State of Wisconsin / Department of Natural Resources

Tony Evers , Governor

Adam N Payne , Secretary

5/22/2023

Chapter 70.114 - Aids Payment Worksheet For Tax Year 2022(Payment Year 2023) - Payment Due January 31, 2023

4249 of 7056

FILE NO: NF 811 *				DATE OF PURCHASE: 05/25/2004				GRANTOR: WISCONSIN VALLEY IMPROVEMENT			
LEGAL DESCRIPTION: T38 R07-E S25 GOV LOT 4				PARCEL NO: 092388				CONTROL NO: 92388			
44.7	\$150,184.01	0.72340745	\$108,644.23								
				0	\$0.00	STAT	999999	STATE OF WISCONSIN			
				0.00270450	\$293.83	CNTY	43	ONEIDA COUNTY			
				0.00326490	\$354.71	MUNI	43010	TOWN OF LAKE TOMAHAWK			
				0.00304420	\$330.74	ELEM	433640	SCH D OF MINOCQUA J 1			
				0.00019660	\$21.36	VTAE	001600	NICOLET VTAE DISTRICT			
Parcel Total:					\$1,000.64						

LEGAL DESCRIPTION: T38 R07-E S25 GOV LOT 5				PARCEL NO: 092389				CONTROL NO: 92389			
59.2	\$198,901.40	0.72340745	\$143,886.75								
				0	\$0.00	STAT	999999	STATE OF WISCONSIN			
				0.00270450	\$389.15	CNTY	43	ONEIDA COUNTY			
				0.00326490	\$469.78	MUNI	43010	TOWN OF LAKE TOMAHAWK			
				0.00304420	\$438.02	ELEM	433640	SCH D OF MINOCQUA J 1			
				0.00019660	\$28.28	VTAE	001600	NICOLET VTAE DISTRICT			
Parcel Total:					\$1,325.23						



State of Wisconsin / Department of Natural Resources

Tony Evers , Governor

Adam N Payne , Secretary

5/22/2023

Chapter 70.114 - Aids Payment Worksheet For Tax Year 2022(Payment Year 2023) - Payment Due January 31, 2023

4250 of 7056

LEGAL DESCRIPTION: T38 R08-E S07 GOV LOT 5	PARCEL NO: 092390	CONTROL NO: 92390
--	-------------------	-------------------

24	\$80,635.70	0.72340745	\$58,332.46
----	-------------	------------	-------------

0	\$0.00	STAT	999999	STATE OF WISCONSIN
0.00270450	\$157.76	CNTY	43	ONEIDA COUNTY
0.00326490	\$190.45	MUNI	43010	TOWN OF LAKE TOMAHAWK
0.00304420	\$177.58	ELEM	433640	SCH D OF MINOCQUA J 1
0.00019660	\$11.47	VTAE	001600	NICOLET VTAE DISTRICT

Parcel Total:	\$537.26
---------------	----------

LEGAL DESCRIPTION: T38 R08-E S18 GOV LOT 4	PARCEL NO: 092393	CONTROL NO: 92393
--	-------------------	-------------------

32.3	\$108,522.22	0.72340745	\$78,505.78
------	--------------	------------	-------------

0	\$0.00	STAT	999999	STATE OF WISCONSIN
0.00270450	\$212.32	CNTY	43	ONEIDA COUNTY
0.00326490	\$256.31	MUNI	43010	TOWN OF LAKE TOMAHAWK
0.00304420	\$238.99	ELEM	433640	SCH D OF MINOCQUA J 1
0.00019660	\$15.43	VTAE	001600	NICOLET VTAE DISTRICT

Parcel Total:	\$723.05
---------------	----------

File Number Total:	\$3,586.18
--------------------	------------



State of Wisconsin / Department of Natural Resources

Tony Evers , Governor

Adam N Payne , Secretary

5/22/2023

Chapter 70.114 - Aids Payment Worksheet For Tax Year 2022(Payment Year 2023) - Payment Due January 31, 2023

4251 of 7056

FILE NO: NF 850 *		DATE OF PURCHASE: 10/12/2007		GRANTOR: PLUM CREEK TIMBERLANDS	
LEGAL DESCRIPTION: T38 R07-E S36 NESW		PARCEL NO: LT 487		CONTROL NO: 98352	
37	\$101,203.52	0.72340745	\$73,211.38		
		0	\$0.00	STAT 999999	STATE OF WISCONSIN
		0.00270450	\$198.00	CNTY 43	ONEIDA COUNTY
		0.00326490	\$239.03	MUNI 43010	TOWN OF LAKE TOMAHAWK
		0.00304420	\$222.87	ELEM 433640	SCH D OF MINOCQUA J 1
		0.00019660	\$14.39	VTAE 001600	NICOLET VTAE DISTRICT
Parcel Total:			\$674.29		

LEGAL DESCRIPTION: T38 R07-E S36 NWSE		PARCEL NO: LT 491		CONTROL NO: 98354	
33.7	\$92,177.26	0.72340745	\$66,681.72		
		0	\$0.00	STAT 999999	STATE OF WISCONSIN
		0.00270450	\$180.34	CNTY 43	ONEIDA COUNTY
		0.00326490	\$217.71	MUNI 43010	TOWN OF LAKE TOMAHAWK
		0.00304420	\$202.99	ELEM 433640	SCH D OF MINOCQUA J 1
		0.00019660	\$13.11	VTAE 001600	NICOLET VTAE DISTRICT
Parcel Total:			\$614.15		



State of Wisconsin / Department of Natural Resources

Tony Evers , Governor

Adam N Payne , Secretary

5/22/2023

Chapter 70.114 - Aids Payment Worksheet For Tax Year 2022(Payment Year 2023) - Payment Due January 31, 2023

4252 of 7056

LEGAL DESCRIPTION: T38 R07-E S36 NESE	PARCEL NO: LT 4922	CONTROL NO: 106540
---------------------------------------	--------------------	--------------------

40	\$99,776.15	0.72340745	\$72,178.81	
----	-------------	------------	-------------	--

0	\$0.00	STAT	999999	STATE OF WISCONSIN
---	--------	------	--------	--------------------

0.00270450	\$195.21	CNTY	43	ONEIDA COUNTY
------------	----------	------	----	---------------

0.00326490	\$235.66	MUNI	43010	TOWN OF LAKE TOMAHAWK
------------	----------	------	-------	-----------------------

0.00304420	\$219.73	ELEM	433640	SCH D OF MINOCQUA J 1
------------	----------	------	--------	-----------------------

0.00019660	\$14.19	VTAE	001600	NICOLET VTAE DISTRICT
------------	---------	------	--------	-----------------------

Parcel Total:	\$664.79
---------------	----------

File Number Total:	\$1,953.23
--------------------	------------

FILE NO: NF 30010 *	DATE OF PURCHASE: 01/23/2009	GRANTOR: Maureen LaVallee Smotherman
---------------------	------------------------------	--------------------------------------

LEGAL DESCRIPTION: T38 R07-E S16 NWSW	PARCEL NO: LT 199	CONTROL NO: 102965
---------------------------------------	-------------------	--------------------

42	\$107,267.97	0.72340745	\$77,598.45	
----	--------------	------------	-------------	--

0	\$0.00	STAT	999999	STATE OF WISCONSIN
---	--------	------	--------	--------------------

0.00270450	\$209.87	CNTY	43	ONEIDA COUNTY
------------	----------	------	----	---------------

0.00326490	\$253.35	MUNI	43010	TOWN OF LAKE TOMAHAWK
------------	----------	------	-------	-----------------------

0.00304420	\$236.23	ELEM	433640	SCH D OF MINOCQUA J 1
------------	----------	------	--------	-----------------------

0.00198720	\$154.20	UNHI	433647	UHS D OF LAKELAND (MINOCQUA)
------------	----------	------	--------	------------------------------

0.00019660	\$15.25	VTAE	001600	NICOLET VTAE DISTRICT
------------	---------	------	--------	-----------------------

Parcel Total:	\$868.90
---------------	----------

File Number Total:	\$868.90
--------------------	----------



State of Wisconsin / Department of Natural Resources

Tony Evers , Governor

Adam N Payne , Secretary

5/22/2023

Chapter 70.114 - Aids Payment Worksheet For Tax Year 2022(Payment Year 2023) - Payment Due January 31, 2023

4253 of 7056

FILE NO: NF 30017 *	DATE OF PURCHASE: 02/25/2009	GRANTOR: Jack A. & Kelly M. Dunbar
LEGAL DESCRIPTION: T38 R07-E S20 NENE	PARCEL NO: LT-248	CONTROL NO: 104280

40 \$204,319.94 0.72340745 \$147,806.57

0	\$0.00	STAT	999999	STATE OF WISCONSIN
0.00270450	\$399.75	CNTY	43	ONEIDA COUNTY
0.00326490	\$482.57	MUNI	43010	TOWN OF LAKE TOMAHAWK
0.00304420	\$449.96	ELEM	433640	SCH D OF MINOCQUA J 1
0.00198720	\$293.72	UNHI	433647	UHS D OF LAKELAND (MINOCQUA)
0.00019660	\$29.05	VTAE	001600	NICOLET VTAE DISTRICT

Parcel Total: \$1,655.05

File Number Total: \$1,655.05

FILE NO: NF 30034 *	DATE OF PURCHASE: 05/04/2010	GRANTOR: Caryl J Hunter, et al
LEGAL DESCRIPTION: T38 R07-E S17 PT OF NESE	PARCEL NO: LT-213-1	CONTROL NO: 115200

1.4 \$3,580.39 0.72340745 \$2,590.08

0	\$0.00	STAT	999999	STATE OF WISCONSIN
0.00270450	\$7.00	CNTY	43	ONEIDA COUNTY
0.00326490	\$8.46	MUNI	43010	TOWN OF LAKE TOMAHAWK
0.00304420	\$7.88	ELEM	433640	SCH D OF MINOCQUA J 1
0.00198720	\$5.15	UNHI	433647	UHS D OF LAKELAND (MINOCQUA)
0.00019660	\$0.51	VTAE	001600	NICOLET VTAE DISTRICT

Parcel Total: \$29.00



State of Wisconsin / Department of Natural Resources

Tony Evers , Governor

Adam N Payne , Secretary

5/22/2023

Chapter 70.114 - Aids Payment Worksheet For Tax Year 2022(Payment Year 2023) - Payment Due January 31, 2023

4254 of 7056

LEGAL DESCRIPTION: T38 R07-E S17 PT OF SESE	PARCEL NO: LT-213-1, LT-216	CONTROL NO: 115201
---	-----------------------------	--------------------

0.26	\$664.93	0.72340745	\$481.02
------	----------	------------	----------

0	\$0.00	STAT	999999	STATE OF WISCONSIN
0.00270450	\$1.30	CNTY	43	ONEIDA COUNTY
0.00326490	\$1.57	MUNI	43010	TOWN OF LAKE TOMAHAWK
0.00304420	\$1.46	ELEM	433640	SCH D OF MINOCQUA J 1
0.00198720	\$0.96	UNHI	433647	UHS D OF LAKELAND (MINOCQUA)
0.00019660	\$0.09	VTAE	001600	NICOLET VTAE DISTRICT

Parcel Total:	\$5.38
---------------	--------

File Number Total:	\$34.38
--------------------	---------

FILE NO: NF 30035 *	DATE OF PURCHASE: 05/04/2010	GRANTOR: Caryl J Hunter
---------------------	------------------------------	-------------------------

LEGAL DESCRIPTION: T38 R07-E S19 PT OF SWNE	PARCEL NO: LT-234-2	CONTROL NO: 115183
---	---------------------	--------------------

0.35	\$4,245.32	0.72340745	\$3,071.10
------	------------	------------	------------

0	\$0.00	STAT	999999	STATE OF WISCONSIN
0.00270450	\$8.31	CNTY	43	ONEIDA COUNTY
0.00326490	\$10.03	MUNI	43010	TOWN OF LAKE TOMAHAWK
0.00304420	\$9.35	ELEM	433640	SCH D OF MINOCQUA J 1
0.00198720	\$6.10	UNHI	433647	UHS D OF LAKELAND (MINOCQUA)
0.00019660	\$0.60	VTAE	001600	NICOLET VTAE DISTRICT

Parcel Total:	\$34.39
---------------	---------

File Number Total:	\$34.39
--------------------	---------



State of Wisconsin / Department of Natural Resources

Tony Evers , Governor

Adam N Payne , Secretary

5/22/2023

Chapter 70.114 - Aids Payment Worksheet For Tax Year 2022(Payment Year 2023) - Payment Due January 31, 2023

4255 of 7056

FILE NO: NF 30043 * DATE OF PURCHASE: 10/05/2010 GRANTOR: Terrol Freund

LEGAL DESCRIPTION: T38 R07-E S29 PT GV LT 4 PARCEL NO: LT-379-2 (Outlot 3) CONTROL NO: 119860

1.1 \$22,818.62 0.72340745 \$16,507.16

Table with 6 columns: Value, Parcel ID, Tax Type, County, and Description. Rows include: 0 \$0.00 STAT 999999 STATE OF WISCONSIN, 0.00270450 \$44.64 CNTY 43 ONEIDA COUNTY, 0.00326490 \$53.89 MUNI 43010 TOWN OF LAKE TOMAHAWK, 0.00304420 \$50.25 ELEM 433640 SCH D OF MINOCQUA J 1, 0.00198720 \$32.80 UNHI 433647 UHS D OF LAKELAND (MINOCQUA), 0.00019660 \$3.24 VTAE 001600 NICOLET VTAE DISTRICT

Parcel Total: \$184.82

File Number Total: \$184.82

FILE NO: NF 30075 * DATE OF PURCHASE: 12/03/2012 GRANTOR: Harland J. Clausing Estate

LEGAL DESCRIPTION: T38 R07-E S24 GOV LOT 8 PARCEL NO: LT 311 CONTROL NO: 125201

44.1 \$121,793.52 0.72340745 \$88,106.34

Table with 6 columns: Value, Parcel ID, Tax Type, County, and Description. Rows include: 0 \$0.00 STAT 999999 STATE OF WISCONSIN, 0.00270450 \$238.29 CNTY 43 ONEIDA COUNTY, 0.00326490 \$287.66 MUNI 43010 TOWN OF LAKE TOMAHAWK, 0.00304420 \$268.22 ELEM 433640 SCH D OF MINOCQUA J 1, 0.00198720 \$175.08 UNHI 433647 UHS D OF LAKELAND (MINOCQUA), 0.00019660 \$17.32 VTAE 001600 NICOLET VTAE DISTRICT

Parcel Total: \$986.57

File Number Total: \$986.57



State of Wisconsin / Department of Natural Resources

Tony Evers , Governor

Adam N Payne , Secretary

5/22/2023

Chapter 70.114 - Aids Payment Worksheet For Tax Year 2022(Payment Year 2023) - Payment Due January 31, 2023

4256 of 7056

FILE NO: NF 30203 *	DATE OF PURCHASE: 04/02/2019	GRANTOR: William E Stoltenberg
LEGAL DESCRIPTION: T38 R07-E S13 PT GV LT 5	PARCEL NO: LT 168	CONTROL NO: 136866

5 \$45,564.52 0.72340745 \$32,961.71

0	\$0.00	STAT	999999	STATE OF WISCONSIN
0.00270450	\$89.15	CNTY	43	ONEIDA COUNTY
0.00326490	\$107.62	MUNI	43010	TOWN OF LAKE TOMAHAWK
0.00304420	\$100.34	ELEM	433640	SCH D OF MINOCQUA J 1
0.00198720	\$65.50	UNHI	433647	UHS D OF LAKELAND (MINOCQUA)
0.00019660	\$6.48	VTAE	001600	NICOLET VTAE DISTRICT

Parcel Total: \$369.09

File Number Total: \$369.09



State of Wisconsin / Department of Natural Resources

Tony Evers , Governor

Adam N Payne , Secretary

5/22/2023

Chapter 70.114 - Aids Payment Worksheet For Tax Year 2022(Payment Year 2023) - Payment Due January 31, 2023

4257 of 7056

FILE NO: NF 30207 *		DATE OF PURCHASE: 06/18/2019		GRANTOR: Charles and Carol Matz 2002	
LEGAL DESCRIPTION: T38 R07-E S24 PT GV LT 7		PARCEL NO: LT 314		CONTROL NO: 137444	
1.8	\$4,358.35	0.72340745	\$3,152.86		
		0	\$0.00	STAT 999999	STATE OF WISCONSIN
		0.00270450	\$8.53	CNTY 43	ONEIDA COUNTY
		0.00326490	\$10.29	MUNI 43010	TOWN OF LAKE TOMAHAWK
		0.00304420	\$9.60	ELEM 433640	SCH D OF MINOCQUA J 1
		0.00198720	\$6.27	UNHI 433647	UHS D OF LAKELAND (MINOCQUA)
		0.00019660	\$0.62	VTAE 001600	NICOLET VTAE DISTRICT
		Parcel Total:	\$35.31		
		File Number Total:	\$35.31		
		Municipality Total:	\$35,175.01		



State of Wisconsin / Department of Natural Resources

Tony Evers , Governor

Adam N Payne , Secretary

5/22/2023

Chapter 70.114 - Aids Payment Worksheet For Tax Year 2022(Payment Year 2023) - Payment Due January 31, 2023

4258 of 7056

DETAIL FOR TOWN OF LITTLE RICE, ONEIDA COUNTY

Acres	Est. Adjust. Purch. Price	Level of Assessment	Adjusted Local Value	Net Gen. Tax Rate	Calc. Aid Pay Amount	----- Taxing Jurisdiction -----		
						Type	Code	Description
FILE NO: NA 20037 *		DATE OF PURCHASE: 03/18/2010			GRANTOR: Board of Commissioners of Pu			
LEGAL DESCRIPTION: T36 R05-E S04 NWNW				PARCEL NO:		CONTROL NO: 113600		
67.45	\$23,171.59	0.74039128	\$17,156.04					
				0	\$0.00	STAT	999999	STATE OF WISCONSIN
				0.00257160	\$44.12	CNTY	43	ONEIDA COUNTY
				0.002652	\$45.50	MUNI	43012	TOWN OF LITTLE RICE
				0.00866460	\$148.65	REG	355754	SCH D OF TOMAHAWK
				0.000187	\$3.21	VTAE	001600	NICOLET VTAE DISTRICT
Parcel Total:					\$241.48			

LEGAL DESCRIPTION: T36 R05-E S04 NWNE				PARCEL NO:		CONTROL NO: 113601		
68.45	\$23,515.13	0.74039128	\$17,410.40					
				0	\$0.00	STAT	999999	STATE OF WISCONSIN
				0.00257160	\$44.77	CNTY	43	ONEIDA COUNTY
				0.002652	\$46.17	MUNI	43012	TOWN OF LITTLE RICE
				0.00866460	\$150.85	REG	355754	SCH D OF TOMAHAWK
				0.000187	\$3.26	VTAE	001600	NICOLET VTAE DISTRICT
Parcel Total:					\$245.05			



State of Wisconsin / Department of Natural Resources

Tony Evers , Governor

Adam N Payne , Secretary

5/22/2023

Chapter 70.114 - Aids Payment Worksheet For Tax Year 2022(Payment Year 2023) - Payment Due January 31, 2023

4259 of 7056

LEGAL DESCRIPTION: T36 R05-E S08 NENE				PARCEL NO:				CONTROL NO: 113602	
40	\$13,741.50	0.74039128	\$10,174.08						
				0	\$0.00	STAT	999999	STATE OF WISCONSIN	
				0.00257160	\$26.16	CNTY	43	ONEIDA COUNTY	
				0.002652	\$26.98	MUNI	43012	TOWN OF LITTLE RICE	
				0.00866460	\$88.15	REG	355754	SCH D OF TOMAHAWK	
				0.000187	\$1.90	VTAE	001600	NICOLET VTAE DISTRICT	
Parcel Total:					\$143.19				

LEGAL DESCRIPTION: T36 R05-E S09 NWNW				PARCEL NO:				CONTROL NO: 113603	
40	\$13,741.50	0.74039128	\$10,174.08						
				0	\$0.00	STAT	999999	STATE OF WISCONSIN	
				0.00257160	\$26.16	CNTY	43	ONEIDA COUNTY	
				0.002652	\$26.98	MUNI	43012	TOWN OF LITTLE RICE	
				0.00866460	\$88.15	REG	355754	SCH D OF TOMAHAWK	
				0.000187	\$1.90	VTAE	001600	NICOLET VTAE DISTRICT	
Parcel Total:					\$143.19				

LEGAL DESCRIPTION: T37 R05-E S33 NESW				PARCEL NO:				CONTROL NO: 113604	
40	\$13,741.50	0.74039128	\$10,174.08						
				0	\$0.00	STAT	999999	STATE OF WISCONSIN	
				0.00257160	\$26.16	CNTY	43	ONEIDA COUNTY	
				0.002652	\$26.98	MUNI	43012	TOWN OF LITTLE RICE	
				0.00866460	\$88.15	REG	355754	SCH D OF TOMAHAWK	
				0.000187	\$1.90	VTAE	001600	NICOLET VTAE DISTRICT	
Parcel Total:					\$143.19				



State of Wisconsin / Department of Natural Resources

Tony Evers , Governor

Adam N Payne , Secretary

5/22/2023

Chapter 70.114 - Aids Payment Worksheet For Tax Year 2022(Payment Year 2023) - Payment Due January 31, 2023

4260 of 7056

LEGAL DESCRIPTION: T37 R05-E S33 NESE				PARCEL NO:				CONTROL NO: 113605	
40	\$13,741.50	0.74039128	\$10,174.08						
				0	\$0.00	STAT	999999	STATE OF WISCONSIN	
				0.00257160	\$26.16	CNTY	43	ONEIDA COUNTY	
				0.002652	\$26.98	MUNI	43012	TOWN OF LITTLE RICE	
				0.00866460	\$88.15	REG	355754	SCH D OF TOMAHAWK	
				0.000187	\$1.90	VTAE	001600	NICOLET VTAE DISTRICT	
Parcel Total:					\$143.19				

LEGAL DESCRIPTION: T37 R05-E S33 NWSE				PARCEL NO:				CONTROL NO: 113606	
40	\$13,741.50	0.74039128	\$10,174.08						
				0	\$0.00	STAT	999999	STATE OF WISCONSIN	
				0.00257160	\$26.16	CNTY	43	ONEIDA COUNTY	
				0.002652	\$26.98	MUNI	43012	TOWN OF LITTLE RICE	
				0.00866460	\$88.15	REG	355754	SCH D OF TOMAHAWK	
				0.000187	\$1.90	VTAE	001600	NICOLET VTAE DISTRICT	
Parcel Total:					\$143.19				

LEGAL DESCRIPTION: T37 R05-E S34 SWSW				PARCEL NO:				CONTROL NO: 113607	
40	\$13,741.50	0.74039128	\$10,174.08						
				0	\$0.00	STAT	999999	STATE OF WISCONSIN	
				0.00257160	\$26.16	CNTY	43	ONEIDA COUNTY	
				0.002652	\$26.98	MUNI	43012	TOWN OF LITTLE RICE	
				0.00866460	\$88.15	REG	355754	SCH D OF TOMAHAWK	
				0.000187	\$1.90	VTAE	001600	NICOLET VTAE DISTRICT	
Parcel Total:					\$143.19				



State of Wisconsin / Department of Natural Resources

Tony Evers , Governor

Adam N Payne , Secretary

5/22/2023

Chapter 70.114 - Aids Payment Worksheet For Tax Year 2022(Payment Year 2023) - Payment Due January 31, 2023

4261 of 7056

File Number Total: \$1,345.67

FILE NO: WR 467 *

DATE OF PURCHASE: 10/15/1997

GRANTOR: FOUR STATES TIMBER VENTURE

LEGAL DESCRIPTION: T37 R05-E S03 FR NENE

PARCEL NO: 78913

CONTROL NO: 78913

36.25 \$213,639.06 0.74039128 \$158,176.49

0 \$0.00 STAT 999999 STATE OF WISCONSIN

0.00257160 \$406.77 CNTY 43 ONEIDA COUNTY

0.002652 \$419.48 MUNI 43012 TOWN OF LITTLE RICE

0.00866460 \$1,370.54 REG 355754 SCH D OF TOMAHAWK

0.000187 \$29.57 VTAE 001600 NICOLET VTAE DISTRICT

Parcel Total: \$2,226.36

LEGAL DESCRIPTION: T37 R05-E S03 FR NWNE

PARCEL NO: 78914

CONTROL NO: 78914

36.71 \$216,352.76 0.74039128 \$160,185.70

0 \$0.00 STAT 999999 STATE OF WISCONSIN

0.00257160 \$411.94 CNTY 43 ONEIDA COUNTY

0.002652 \$424.81 MUNI 43012 TOWN OF LITTLE RICE

0.00866460 \$1,387.95 REG 355754 SCH D OF TOMAHAWK

0.000187 \$29.95 VTAE 001600 NICOLET VTAE DISTRICT

Parcel Total: \$2,254.65



State of Wisconsin / Department of Natural Resources

Tony Evers , Governor

Adam N Payne , Secretary

5/22/2023

Chapter 70.114 - Aids Payment Worksheet For Tax Year 2022(Payment Year 2023) - Payment Due January 31, 2023

4262 of 7056

LEGAL DESCRIPTION: T37 R05-E S03 SWNE	PARCEL NO: 78915	CONTROL NO: 78915
---------------------------------------	------------------	-------------------

40 \$235,741.63 0.74039128 \$174,541.05

0	\$0.00	STAT	999999	STATE OF WISCONSIN
0.00257160	\$448.86	CNTY	43	ONEIDA COUNTY
0.002652	\$462.88	MUNI	43012	TOWN OF LITTLE RICE
0.00866460	\$1,512.33	REG	355754	SCH D OF TOMAHAWK
0.000187	\$32.63	VTAE	001600	NICOLET VTAE DISTRICT

Parcel Total: \$2,456.70

LEGAL DESCRIPTION: T37 R05-E S03 SENE	PARCEL NO: 78916	CONTROL NO: 78916
---------------------------------------	------------------	-------------------

40 \$235,741.63 0.74039128 \$174,541.05

0	\$0.00	STAT	999999	STATE OF WISCONSIN
0.00257160	\$448.86	CNTY	43	ONEIDA COUNTY
0.002652	\$462.88	MUNI	43012	TOWN OF LITTLE RICE
0.00866460	\$1,512.33	REG	355754	SCH D OF TOMAHAWK
0.000187	\$32.63	VTAE	001600	NICOLET VTAE DISTRICT

Parcel Total: \$2,456.70

LEGAL DESCRIPTION: T37 R05-E S03 FR NENW	PARCEL NO: 78917	CONTROL NO: 78917
--	------------------	-------------------

37.17 \$219,061.23 0.74039128 \$162,191.03

0	\$0.00	STAT	999999	STATE OF WISCONSIN
0.00257160	\$417.10	CNTY	43	ONEIDA COUNTY
0.002652	\$430.13	MUNI	43012	TOWN OF LITTLE RICE
0.00866460	\$1,405.32	REG	355754	SCH D OF TOMAHAWK
0.000187	\$30.32	VTAE	001600	NICOLET VTAE DISTRICT

Parcel Total: \$2,282.87



State of Wisconsin / Department of Natural Resources

Tony Evers , Governor

Adam N Payne , Secretary

5/22/2023

Chapter 70.114 - Aids Payment Worksheet For Tax Year 2022(Payment Year 2023) - Payment Due January 31, 2023

4263 of 7056

LEGAL DESCRIPTION: T37 R05-E S03 FR NWNW				PARCEL NO: 78918				CONTROL NO: 78918	
37.63	\$221,774.94	0.74039128	\$164,200.23						
				0	\$0.00	STAT	999999	STATE OF WISCONSIN	
				0.00257160	\$422.26	CNTY	43	ONEIDA COUNTY	
				0.002652	\$435.46	MUNI	43012	TOWN OF LITTLE RICE	
				0.00866460	\$1,422.73	REG	355754	SCH D OF TOMAHAWK	
				0.000187	\$30.70	VTAE	001600	NICOLET VTAE DISTRICT	
Parcel Total:					\$2,311.15				

LEGAL DESCRIPTION: T37 R05-E S03 PT OF SWNW				PARCEL NO: 78919				CONTROL NO: 78919	
20.95	\$123,468.50	0.74039128	\$91,415.00						
				0	\$0.00	STAT	999999	STATE OF WISCONSIN	
				0.00257160	\$235.09	CNTY	43	ONEIDA COUNTY	
				0.002652	\$242.43	MUNI	43012	TOWN OF LITTLE RICE	
				0.00866460	\$792.08	REG	355754	SCH D OF TOMAHAWK	
				0.000187	\$17.09	VTAE	001600	NICOLET VTAE DISTRICT	
Parcel Total:					\$1,286.69				

LEGAL DESCRIPTION: T37 R05-E S03 SENW				PARCEL NO: 78920				CONTROL NO: 78920	
40	\$235,741.63	0.74039128	\$174,541.05						
				0	\$0.00	STAT	999999	STATE OF WISCONSIN	
				0.00257160	\$448.86	CNTY	43	ONEIDA COUNTY	
				0.002652	\$462.88	MUNI	43012	TOWN OF LITTLE RICE	
				0.00866460	\$1,512.33	REG	355754	SCH D OF TOMAHAWK	
				0.000187	\$32.63	VTAE	001600	NICOLET VTAE DISTRICT	
Parcel Total:					\$2,456.70				



State of Wisconsin / Department of Natural Resources

Tony Evers , Governor

Adam N Payne , Secretary

5/22/2023

Chapter 70.114 - Aids Payment Worksheet For Tax Year 2022(Payment Year 2023) - Payment Due January 31, 2023

4264 of 7056

LEGAL DESCRIPTION: T37 R05-E S03 PT OF NESW				PARCEL NO: 78921		CONTROL NO: 78921		
32.24	\$190,006.74	0.74039128	\$140,679.33					
				0	\$0.00	STAT	999999	STATE OF WISCONSIN
				0.00257160	\$361.78	CNTY	43	ONEIDA COUNTY
				0.002652	\$373.08	MUNI	43012	TOWN OF LITTLE RICE
				0.00866460	\$1,218.93	REG	355754	SCH D OF TOMAHAWK
				0.000187	\$26.30	VTAE	001600	NICOLET VTAE DISTRICT
Parcel Total:					\$1,980.09			

LEGAL DESCRIPTION: T37 R05-E S03 PT OF NWSW				PARCEL NO: 78922		CONTROL NO: 78922		
2.74	\$16,146.04	0.74039128	\$11,954.39					
				0	\$0.00	STAT	999999	STATE OF WISCONSIN
				0.00257160	\$30.74	CNTY	43	ONEIDA COUNTY
				0.002652	\$31.70	MUNI	43012	TOWN OF LITTLE RICE
				0.00866460	\$103.58	REG	355754	SCH D OF TOMAHAWK
				0.000187	\$2.23	VTAE	001600	NICOLET VTAE DISTRICT
Parcel Total:					\$168.25			

LEGAL DESCRIPTION: T37 R05-E S03 PT OF SWSW				PARCEL NO: 78923		CONTROL NO: 78923		
19.51	\$114,981.61	0.74039128	\$85,131.38					
				0	\$0.00	STAT	999999	STATE OF WISCONSIN
				0.00257160	\$218.93	CNTY	43	ONEIDA COUNTY
				0.002652	\$225.77	MUNI	43012	TOWN OF LITTLE RICE
				0.00866460	\$737.63	REG	355754	SCH D OF TOMAHAWK
				0.000187	\$15.92	VTAE	001600	NICOLET VTAE DISTRICT
Parcel Total:					\$1,198.25			



State of Wisconsin / Department of Natural Resources

Tony Evers , Governor

Adam N Payne , Secretary

5/22/2023

Chapter 70.114 - Aids Payment Worksheet For Tax Year 2022(Payment Year 2023) - Payment Due January 31, 2023

4265 of 7056

LEGAL DESCRIPTION: T37 R05-E S03 PT OF SESW				PARCEL NO: 78924				CONTROL NO: 78924	
5.34	\$31,469.59	0.74039128	\$23,299.81						
				0	\$0.00	STAT	999999	STATE OF WISCONSIN	
				0.00257160	\$59.92	CNTY	43	ONEIDA COUNTY	
				0.002652	\$61.79	MUNI	43012	TOWN OF LITTLE RICE	
				0.00866460	\$201.88	REG	355754	SCH D OF TOMAHAWK	
				0.000187	\$4.36	VTAE	001600	NICOLET VTAE DISTRICT	
Parcel Total:					\$327.95				

LEGAL DESCRIPTION: T37 R05-E S03 NESE				PARCEL NO: 78925				CONTROL NO: 78925	
40	\$235,741.63	0.74039128	\$174,541.05						
				0	\$0.00	STAT	999999	STATE OF WISCONSIN	
				0.00257160	\$448.86	CNTY	43	ONEIDA COUNTY	
				0.002652	\$462.88	MUNI	43012	TOWN OF LITTLE RICE	
				0.00866460	\$1,512.33	REG	355754	SCH D OF TOMAHAWK	
				0.000187	\$32.63	VTAE	001600	NICOLET VTAE DISTRICT	
Parcel Total:					\$2,456.70				

LEGAL DESCRIPTION: T37 R05-E S03 NWSE				PARCEL NO: 78926				CONTROL NO: 78926	
40	\$235,741.63	0.74039128	\$174,541.05						
				0	\$0.00	STAT	999999	STATE OF WISCONSIN	
				0.00257160	\$448.86	CNTY	43	ONEIDA COUNTY	
				0.002652	\$462.88	MUNI	43012	TOWN OF LITTLE RICE	
				0.00866460	\$1,512.33	REG	355754	SCH D OF TOMAHAWK	
				0.000187	\$32.63	VTAE	001600	NICOLET VTAE DISTRICT	
Parcel Total:					\$2,456.70				



State of Wisconsin / Department of Natural Resources

Tony Evers , Governor

Adam N Payne , Secretary

5/22/2023

Chapter 70.114 - Aids Payment Worksheet For Tax Year 2022(Payment Year 2023) - Payment Due January 31, 2023

4266 of 7056

LEGAL DESCRIPTION: T37 R05-E S03 PT OF SWSE				PARCEL NO: 78927				CONTROL NO: 78927	
33.37	\$196,665.28	0.74039128	\$145,609.26						
				0	\$0.00	STAT	999999	STATE OF WISCONSIN	
				0.00257160	\$374.45	CNTY	43	ONEIDA COUNTY	
				0.002652	\$386.15	MUNI	43012	TOWN OF LITTLE RICE	
				0.00866460	\$1,261.65	REG	355754	SCH D OF TOMAHAWK	
				0.000187	\$27.22	VTAE	001600	NICOLET VTAE DISTRICT	
Parcel Total:					\$2,049.47				

LEGAL DESCRIPTION: T37 R05-E S03 SESE				PARCEL NO: 78928				CONTROL NO: 78928	
40	\$235,741.63	0.74039128	\$174,541.05						
				0	\$0.00	STAT	999999	STATE OF WISCONSIN	
				0.00257160	\$448.86	CNTY	43	ONEIDA COUNTY	
				0.002652	\$462.88	MUNI	43012	TOWN OF LITTLE RICE	
				0.00866460	\$1,512.33	REG	355754	SCH D OF TOMAHAWK	
				0.000187	\$32.63	VTAE	001600	NICOLET VTAE DISTRICT	
Parcel Total:					\$2,456.70				

LEGAL DESCRIPTION: T37 R05-E S04 PT OF NENE				PARCEL NO: 78929				CONTROL NO: 78929	
33.47	\$197,257.27	0.74039128	\$146,047.56						
				0	\$0.00	STAT	999999	STATE OF WISCONSIN	
				0.00257160	\$375.58	CNTY	43	ONEIDA COUNTY	
				0.002652	\$387.32	MUNI	43012	TOWN OF LITTLE RICE	
				0.00866460	\$1,265.45	REG	355754	SCH D OF TOMAHAWK	
				0.000187	\$27.30	VTAE	001600	NICOLET VTAE DISTRICT	
Parcel Total:					\$2,055.65				



State of Wisconsin / Department of Natural Resources

Tony Evers , Governor

Adam N Payne , Secretary

5/22/2023

Chapter 70.114 - Aids Payment Worksheet For Tax Year 2022(Payment Year 2023) - Payment Due January 31, 2023

4267 of 7056

LEGAL DESCRIPTION: T37 R05-E S04 FR NWNE				PARCEL NO: 78930				CONTROL NO: 78930	
20.46	\$120,581.91	0.74039128	\$89,277.79						
				0	\$0.00	STAT	999999	STATE OF WISCONSIN	
				0.00257160	\$229.59	CNTY	43	ONEIDA COUNTY	
				0.002652	\$236.76	MUNI	43012	TOWN OF LITTLE RICE	
				0.00866460	\$773.56	REG	355754	SCH D OF TOMAHAWK	
				0.000187	\$16.69	VTAE	001600	NICOLET VTAE DISTRICT	
Parcel Total:					\$1,256.60				

LEGAL DESCRIPTION: T37 R05-E S04 PT OF SWNE				PARCEL NO: 78931				CONTROL NO: 78931	
19.05	\$112,273.14	0.74039128	\$83,126.05						
				0	\$0.00	STAT	999999	STATE OF WISCONSIN	
				0.00257160	\$213.77	CNTY	43	ONEIDA COUNTY	
				0.002652	\$220.45	MUNI	43012	TOWN OF LITTLE RICE	
				0.00866460	\$720.26	REG	355754	SCH D OF TOMAHAWK	
				0.000187	\$15.54	VTAE	001600	NICOLET VTAE DISTRICT	
Parcel Total:					\$1,170.02				

LEGAL DESCRIPTION: T37 R05-E S04 PT OF SENE				PARCEL NO: 78932				CONTROL NO: 78932	
7.66	\$45,142.91	0.74039128	\$33,423.41						
				0	\$0.00	STAT	999999	STATE OF WISCONSIN	
				0.00257160	\$85.95	CNTY	43	ONEIDA COUNTY	
				0.002652	\$88.64	MUNI	43012	TOWN OF LITTLE RICE	
				0.00866460	\$289.60	REG	355754	SCH D OF TOMAHAWK	
				0.000187	\$6.25	VTAE	001600	NICOLET VTAE DISTRICT	
Parcel Total:					\$470.44				



State of Wisconsin / Department of Natural Resources

Tony Evers , Governor

Adam N Payne , Secretary

5/22/2023

Chapter 70.114 - Aids Payment Worksheet For Tax Year 2022(Payment Year 2023) - Payment Due January 31, 2023

4268 of 7056

LEGAL DESCRIPTION: T37 R05-E S04 FR NENW				PARCEL NO: 78933				CONTROL NO: 78933			
37.22	\$219,359.85	0.74039128	\$162,412.12								
				0	\$0.00	STAT	999999	STATE OF WISCONSIN			
				0.00257160	\$417.67	CNTY	43	ONEIDA COUNTY			
				0.002652	\$430.71	MUNI	43012	TOWN OF LITTLE RICE			
				0.00866460	\$1,407.24	REG	355754	SCH D OF TOMAHAWK			
				0.000187	\$30.36	VTAE	001600	NICOLET VTAE DISTRICT			
Parcel Total:					\$2,285.98						

LEGAL DESCRIPTION: T37 R05-E S04 FR NWNW				PARCEL NO: 78934				CONTROL NO: 78934			
36.97	\$217,882.50	0.74039128	\$161,318.30								
				0	\$0.00	STAT	999999	STATE OF WISCONSIN			
				0.00257160	\$414.85	CNTY	43	ONEIDA COUNTY			
				0.002652	\$427.81	MUNI	43012	TOWN OF LITTLE RICE			
				0.00866460	\$1,397.76	REG	355754	SCH D OF TOMAHAWK			
				0.000187	\$30.16	VTAE	001600	NICOLET VTAE DISTRICT			
Parcel Total:					\$2,270.58						

LEGAL DESCRIPTION: T37 R05-E S04 PT OF SWNW				PARCEL NO: 78935				CONTROL NO: 78935			
30.64	\$180,576.87	0.74039128	\$133,697.54								
				0	\$0.00	STAT	999999	STATE OF WISCONSIN			
				0.00257160	\$343.82	CNTY	43	ONEIDA COUNTY			
				0.002652	\$354.56	MUNI	43012	TOWN OF LITTLE RICE			
				0.00866460	\$1,158.44	REG	355754	SCH D OF TOMAHAWK			
				0.000187	\$25.00	VTAE	001600	NICOLET VTAE DISTRICT			
Parcel Total:					\$1,881.82						



State of Wisconsin / Department of Natural Resources

Tony Evers , Governor

Adam N Payne , Secretary

5/22/2023

Chapter 70.114 - Aids Payment Worksheet For Tax Year 2022(Payment Year 2023) - Payment Due January 31, 2023

4269 of 7056

LEGAL DESCRIPTION: T37 R05-E S04 PT OF SENW				PARCEL NO: 78936				CONTROL NO: 78936	
38.7	\$228,082.48	0.74039128	\$168,870.28						
				0	\$0.00	STAT	999999	STATE OF WISCONSIN	
				0.00257160	\$434.27	CNTY	43	ONEIDA COUNTY	
				0.002652	\$447.84	MUNI	43012	TOWN OF LITTLE RICE	
				0.00866460	\$1,463.20	REG	355754	SCH D OF TOMAHAWK	
				0.000187	\$31.57	VTAE	001600	NICOLET VTAE DISTRICT	
Parcel Total:					\$2,376.88				

LEGAL DESCRIPTION: T37 R05-E S04 PT OF NESW				PARCEL NO: 78937				CONTROL NO: 78937	
35.47	\$209,044.61	0.74039128	\$154,774.81						
				0	\$0.00	STAT	999999	STATE OF WISCONSIN	
				0.00257160	\$398.03	CNTY	43	ONEIDA COUNTY	
				0.002652	\$410.46	MUNI	43012	TOWN OF LITTLE RICE	
				0.00866460	\$1,341.06	REG	355754	SCH D OF TOMAHAWK	
				0.000187	\$28.94	VTAE	001600	NICOLET VTAE DISTRICT	
Parcel Total:					\$2,178.49				

LEGAL DESCRIPTION: T37 R05-E S04 PT OF NWSW				PARCEL NO: 78938				CONTROL NO: 78938	
12.93	\$76,203.87	0.74039128	\$56,420.68						
				0	\$0.00	STAT	999999	STATE OF WISCONSIN	
				0.00257160	\$145.09	CNTY	43	ONEIDA COUNTY	
				0.002652	\$149.63	MUNI	43012	TOWN OF LITTLE RICE	
				0.00866460	\$488.86	REG	355754	SCH D OF TOMAHAWK	
				0.000187	\$10.55	VTAE	001600	NICOLET VTAE DISTRICT	
Parcel Total:					\$794.13				



State of Wisconsin / Department of Natural Resources

Tony Evers , Governor

Adam N Payne , Secretary

5/22/2023

Chapter 70.114 - Aids Payment Worksheet For Tax Year 2022(Payment Year 2023) - Payment Due January 31, 2023

4270 of 7056

LEGAL DESCRIPTION: T37 R05-E S04 PT OF SWSW				PARCEL NO: 78939				CONTROL NO: 78939			
1.73	\$10,194.74	0.74039128	\$7,548.10								
				0	\$0.00	STAT	999999	STATE OF WISCONSIN			
				0.00257160	\$19.41	CNTY	43	ONEIDA COUNTY			
				0.002652	\$20.02	MUNI	43012	TOWN OF LITTLE RICE			
				0.00866460	\$65.40	REG	355754	SCH D OF TOMAHAWK			
				0.000187	\$1.41	VTAE	001600	NICOLET VTAE DISTRICT			
Parcel Total:					\$106.24						

LEGAL DESCRIPTION: T37 R05-E S04 PT OF SESW				PARCEL NO: 78940				CONTROL NO: 78940			
3.46	\$20,389.49	0.74039128	\$15,096.20								
				0	\$0.00	STAT	999999	STATE OF WISCONSIN			
				0.00257160	\$38.82	CNTY	43	ONEIDA COUNTY			
				0.002652	\$40.03	MUNI	43012	TOWN OF LITTLE RICE			
				0.00866460	\$130.80	REG	355754	SCH D OF TOMAHAWK			
				0.000187	\$2.82	VTAE	001600	NICOLET VTAE DISTRICT			
Parcel Total:					\$212.47						

LEGAL DESCRIPTION: T37 R05-E S04 PT OF NESE				PARCEL NO: 78941				CONTROL NO: 78941			
2.43	\$14,322.93	0.74039128	\$10,604.57								
				0	\$0.00	STAT	999999	STATE OF WISCONSIN			
				0.00257160	\$27.27	CNTY	43	ONEIDA COUNTY			
				0.002652	\$28.12	MUNI	43012	TOWN OF LITTLE RICE			
				0.00866460	\$91.88	REG	355754	SCH D OF TOMAHAWK			
				0.000187	\$1.98	VTAE	001600	NICOLET VTAE DISTRICT			
Parcel Total:					\$149.25						



State of Wisconsin / Department of Natural Resources

Tony Evers , Governor

Adam N Payne , Secretary

5/22/2023

Chapter 70.114 - Aids Payment Worksheet For Tax Year 2022(Payment Year 2023) - Payment Due January 31, 2023

4271 of 7056

LEGAL DESCRIPTION: T37 R05-E S04 PT OF NWSE				PARCEL NO: 78942				CONTROL NO: 78942	
13.61	\$80,211.56	0.74039128	\$59,387.94						
				0	\$0.00	STAT	999999	STATE OF WISCONSIN	
				0.00257160	\$152.72	CNTY	43	ONEIDA COUNTY	
				0.002652	\$157.50	MUNI	43012	TOWN OF LITTLE RICE	
				0.00866460	\$514.57	REG	355754	SCH D OF TOMAHAWK	
				0.000187	\$11.10	VTAE	001600	NICOLET VTAE DISTRICT	
Parcel Total:					\$835.89				

LEGAL DESCRIPTION: T37 R05-E S04 PT OF SWSE				PARCEL NO: 78943				CONTROL NO: 78943	
4.23	\$24,931.54	0.74039128	\$18,459.10						
				0	\$0.00	STAT	999999	STATE OF WISCONSIN	
				0.00257160	\$47.47	CNTY	43	ONEIDA COUNTY	
				0.002652	\$48.95	MUNI	43012	TOWN OF LITTLE RICE	
				0.00866460	\$159.94	REG	355754	SCH D OF TOMAHAWK	
				0.000187	\$3.45	VTAE	001600	NICOLET VTAE DISTRICT	
Parcel Total:					\$259.81				

LEGAL DESCRIPTION: T37 R05-E S04 PT OF SESE				PARCEL NO: 78944				CONTROL NO: 78944	
1.36	\$8,015.39	0.74039128	\$5,934.53						
				0	\$0.00	STAT	999999	STATE OF WISCONSIN	
				0.00257160	\$15.26	CNTY	43	ONEIDA COUNTY	
				0.002652	\$15.74	MUNI	43012	TOWN OF LITTLE RICE	
				0.00866460	\$51.42	REG	355754	SCH D OF TOMAHAWK	
				0.000187	\$1.11	VTAE	001600	NICOLET VTAE DISTRICT	
Parcel Total:					\$83.53				



State of Wisconsin / Department of Natural Resources

Tony Evers , Governor

Adam N Payne , Secretary

5/22/2023

Chapter 70.114 - Aids Payment Worksheet For Tax Year 2022(Payment Year 2023) - Payment Due January 31, 2023

4272 of 7056

LEGAL DESCRIPTION: T37 R05-E S05 FR NENE				PARCEL NO: 78945				CONTROL NO: 78945			
36.92	\$217,589.13	0.74039128	\$161,101.09								
				0	\$0.00	STAT	999999	STATE OF WISCONSIN			
				0.00257160	\$414.29	CNTY	43	ONEIDA COUNTY			
				0.002652	\$427.24	MUNI	43012	TOWN OF LITTLE RICE			
				0.00866460	\$1,395.88	REG	355754	SCH D OF TOMAHAWK			
				0.000187	\$30.12	VTAE	001600	NICOLET VTAE DISTRICT			
Parcel Total:				\$2,267.53							

LEGAL DESCRIPTION: T37 R05-E S05 PT OF NWNE				PARCEL NO: 78946				CONTROL NO: 78946			
9.46	\$55,751.52	0.74039128	\$41,277.94								
				0	\$0.00	STAT	999999	STATE OF WISCONSIN			
				0.00257160	\$106.15	CNTY	43	ONEIDA COUNTY			
				0.002652	\$109.47	MUNI	43012	TOWN OF LITTLE RICE			
				0.00866460	\$357.66	REG	355754	SCH D OF TOMAHAWK			
				0.000187	\$7.72	VTAE	001600	NICOLET VTAE DISTRICT			
Parcel Total:				\$581.00							

LEGAL DESCRIPTION: T37 R05-E S05 PT OF SWNE				PARCEL NO: 78947				CONTROL NO: 78947			
22.84	\$134,606.23	0.74039128	\$99,661.28								
				0	\$0.00	STAT	999999	STATE OF WISCONSIN			
				0.00257160	\$256.29	CNTY	43	ONEIDA COUNTY			
				0.002652	\$264.30	MUNI	43012	TOWN OF LITTLE RICE			
				0.00866460	\$863.53	REG	355754	SCH D OF TOMAHAWK			
				0.000187	\$18.63	VTAE	001600	NICOLET VTAE DISTRICT			
Parcel Total:				\$1,402.75							



State of Wisconsin / Department of Natural Resources

Tony Evers , Governor

Adam N Payne , Secretary

5/22/2023

Chapter 70.114 - Aids Payment Worksheet For Tax Year 2022(Payment Year 2023) - Payment Due January 31, 2023

4273 of 7056

LEGAL DESCRIPTION: T37 R05-E S05 SENE	PARCEL NO: 78948	CONTROL NO: 78948
---------------------------------------	------------------	-------------------

40	\$235,741.63	0.74039128	\$174,541.05
----	--------------	------------	--------------

0	\$0.00	STAT	999999	STATE OF WISCONSIN
0.00257160	\$448.86	CNTY	43	ONEIDA COUNTY
0.002652	\$462.88	MUNI	43012	TOWN OF LITTLE RICE
0.00866460	\$1,512.33	REG	355754	SCH D OF TOMAHAWK
0.000187	\$32.63	VTAE	001600	NICOLET VTAE DISTRICT

Parcel Total:	\$2,456.70
---------------	------------

LEGAL DESCRIPTION: T37 R05-E S05 PT OF GV LT1	PARCEL NO: 78949	CONTROL NO: 78949
---	------------------	-------------------

4.53	\$26,697.02	0.74039128	\$19,766.24
------	-------------	------------	-------------

0	\$0.00	STAT	999999	STATE OF WISCONSIN
0.00257160	\$50.83	CNTY	43	ONEIDA COUNTY
0.002652	\$52.42	MUNI	43012	TOWN OF LITTLE RICE
0.00866460	\$171.27	REG	355754	SCH D OF TOMAHAWK
0.000187	\$3.70	VTAE	001600	NICOLET VTAE DISTRICT

Parcel Total:	\$278.22
---------------	----------

LEGAL DESCRIPTION: T37 R05-E S05 PT OF GV LT2	PARCEL NO: 78950	CONTROL NO: 78950
---	------------------	-------------------

1	\$5,893.67	0.74039128	\$4,363.62
---	------------	------------	------------

0	\$0.00	STAT	999999	STATE OF WISCONSIN
0.00257160	\$11.22	CNTY	43	ONEIDA COUNTY
0.002652	\$11.57	MUNI	43012	TOWN OF LITTLE RICE
0.00866460	\$37.81	REG	355754	SCH D OF TOMAHAWK
0.000187	\$0.82	VTAE	001600	NICOLET VTAE DISTRICT

Parcel Total:	\$61.42
---------------	---------



State of Wisconsin / Department of Natural Resources

Tony Evers , Governor

Adam N Payne , Secretary

5/22/2023

Chapter 70.114 - Aids Payment Worksheet For Tax Year 2022(Payment Year 2023) - Payment Due January 31, 2023

4274 of 7056

LEGAL DESCRIPTION: T37 R05-E S05 PT OF GV LT3	PARCEL NO: 78951	CONTROL NO: 78951
---	------------------	-------------------

1.3	\$7,659.15	0.74039128	\$5,670.77	
-----	------------	------------	------------	--

0	\$0.00	STAT	999999	STATE OF WISCONSIN
0.00257160	\$14.58	CNTY	43	ONEIDA COUNTY
0.002652	\$15.04	MUNI	43012	TOWN OF LITTLE RICE
0.00866460	\$49.14	REG	355754	SCH D OF TOMAHAWK
0.000187	\$1.06	VTAE	001600	NICOLET VTAE DISTRICT

Parcel Total:	\$79.82
---------------	---------

LEGAL DESCRIPTION: T37 R05-E S05 PT OF SENW	PARCEL NO: 78952	CONTROL NO: 78952
---	------------------	-------------------

19.28	\$113,629.99	0.74039128	\$84,130.66	
-------	--------------	------------	-------------	--

0	\$0.00	STAT	999999	STATE OF WISCONSIN
0.00257160	\$216.35	CNTY	43	ONEIDA COUNTY
0.002652	\$223.11	MUNI	43012	TOWN OF LITTLE RICE
0.00866460	\$728.96	REG	355754	SCH D OF TOMAHAWK
0.000187	\$15.73	VTAE	001600	NICOLET VTAE DISTRICT

Parcel Total:	\$1,184.15
---------------	------------

LEGAL DESCRIPTION: T37 R05-E S05 PT OF GV LT4	PARCEL NO: 78953	CONTROL NO: 78953
---	------------------	-------------------

1.53	\$9,016.01	0.74039128	\$6,675.37	
------	------------	------------	------------	--

0	\$0.00	STAT	999999	STATE OF WISCONSIN
0.00257160	\$17.17	CNTY	43	ONEIDA COUNTY
0.002652	\$17.70	MUNI	43012	TOWN OF LITTLE RICE
0.00866460	\$57.84	REG	355754	SCH D OF TOMAHAWK
0.000187	\$1.25	VTAE	001600	NICOLET VTAE DISTRICT

Parcel Total:	\$93.96
---------------	---------



State of Wisconsin / Department of Natural Resources

Tony Evers , Governor

Adam N Payne , Secretary

5/22/2023

Chapter 70.114 - Aids Payment Worksheet For Tax Year 2022(Payment Year 2023) - Payment Due January 31, 2023

4275 of 7056

LEGAL DESCRIPTION: T37 R05-E S05 PT OF GV LT5				PARCEL NO: 78954			CONTROL NO: 78954		
0.01	\$60.25	0.74039128	\$44.61						
				0	\$0.00	STAT	999999	STATE OF WISCONSIN	
				0.00257160	\$0.11	CNTY	43	ONEIDA COUNTY	
				0.002652	\$0.12	MUNI	43012	TOWN OF LITTLE RICE	
				0.00866460	\$0.39	REG	355754	SCH D OF TOMAHAWK	
				0.000187	\$0.01	VTAE	001600	NICOLET VTAE DISTRICT	
Parcel Total:					\$0.63				

LEGAL DESCRIPTION: T37 R05-E S05 PT OF NESE				PARCEL NO: 78955			CONTROL NO: 78955		
10.66	\$62,823.92	0.74039128	\$46,514.28						
				0	\$0.00	STAT	999999	STATE OF WISCONSIN	
				0.00257160	\$119.62	CNTY	43	ONEIDA COUNTY	
				0.002652	\$123.36	MUNI	43012	TOWN OF LITTLE RICE	
				0.00866460	\$403.03	REG	355754	SCH D OF TOMAHAWK	
				0.000187	\$8.70	VTAE	001600	NICOLET VTAE DISTRICT	
Parcel Total:					\$654.71				

LEGAL DESCRIPTION: T37 R05-E S05 PT OF NWSE				PARCEL NO: 78956			CONTROL NO: 78956		
8.06	\$47,500.38	0.74039128	\$35,168.86						
				0	\$0.00	STAT	999999	STATE OF WISCONSIN	
				0.00257160	\$90.44	CNTY	43	ONEIDA COUNTY	
				0.002652	\$93.27	MUNI	43012	TOWN OF LITTLE RICE	
				0.00866460	\$304.72	REG	355754	SCH D OF TOMAHAWK	
				0.000187	\$6.58	VTAE	001600	NICOLET VTAE DISTRICT	
Parcel Total:					\$495.01				



State of Wisconsin / Department of Natural Resources

Tony Evers , Governor

Adam N Payne , Secretary

5/22/2023

Chapter 70.114 - Aids Payment Worksheet For Tax Year 2022(Payment Year 2023) - Payment Due January 31, 2023

4276 of 7056

LEGAL DESCRIPTION: T37 R05-E S05 PT OF GV LT6				PARCEL NO: 78957			CONTROL NO: 78957		
1.26	\$7,423.41	0.74039128	\$5,496.23						
				0	\$0.00	STAT	999999	STATE OF WISCONSIN	
				0.00257160	\$14.13	CNTY	43	ONEIDA COUNTY	
				0.002652	\$14.58	MUNI	43012	TOWN OF LITTLE RICE	
				0.00866460	\$47.62	REG	355754	SCH D OF TOMAHAWK	
				0.000187	\$1.03	VTAE	001600	NICOLET VTAE DISTRICT	
Parcel Total:					\$77.36				

LEGAL DESCRIPTION: T37 R05-E S05 PT OF GV LT7				PARCEL NO: 78958			CONTROL NO: 78958		
0.01	\$60.25	0.74039128	\$44.61						
				0	\$0.00	STAT	999999	STATE OF WISCONSIN	
				0.00257160	\$0.11	CNTY	43	ONEIDA COUNTY	
				0.002652	\$0.12	MUNI	43012	TOWN OF LITTLE RICE	
				0.00866460	\$0.39	REG	355754	SCH D OF TOMAHAWK	
				0.000187	\$0.01	VTAE	001600	NICOLET VTAE DISTRICT	
Parcel Total:					\$0.63				

LEGAL DESCRIPTION: T37 R05-E S05 PT OF GV LT8				PARCEL NO: 78959			CONTROL NO: 78959		
4.95	\$29,174.99	0.74039128	\$21,600.90						
				0	\$0.00	STAT	999999	STATE OF WISCONSIN	
				0.00257160	\$55.55	CNTY	43	ONEIDA COUNTY	
				0.002652	\$57.29	MUNI	43012	TOWN OF LITTLE RICE	
				0.00866460	\$187.16	REG	355754	SCH D OF TOMAHAWK	
				0.000187	\$4.04	VTAE	001600	NICOLET VTAE DISTRICT	
Parcel Total:					\$304.04				



State of Wisconsin / Department of Natural Resources

Tony Evers , Governor

Adam N Payne , Secretary

5/22/2023

Chapter 70.114 - Aids Payment Worksheet For Tax Year 2022(Payment Year 2023) - Payment Due January 31, 2023

4277 of 7056

LEGAL DESCRIPTION: T37 R05-E S05 PT OF GV LT9				PARCEL NO: 78960			CONTROL NO: 78960		
0.01	\$60.25	0.74039128	\$44.61						
				0	\$0.00	STAT	999999	STATE OF WISCONSIN	
				0.00257160	\$0.11	CNTY	43	ONEIDA COUNTY	
				0.002652	\$0.12	MUNI	43012	TOWN OF LITTLE RICE	
				0.00866460	\$0.39	REG	355754	SCH D OF TOMAHAWK	
				0.000187	\$0.01	VTAE	001600	NICOLET VTAE DISTRICT	
Parcel Total:					\$0.63				

LEGAL DESCRIPTION: T37 R05-E S05 PT OF GV LT10				PARCEL NO: 78961			CONTROL NO: 78961		
0.01	\$60.25	0.74039128	\$44.61						
				0	\$0.00	STAT	999999	STATE OF WISCONSIN	
				0.00257160	\$0.11	CNTY	43	ONEIDA COUNTY	
				0.002652	\$0.12	MUNI	43012	TOWN OF LITTLE RICE	
				0.00866460	\$0.39	REG	355754	SCH D OF TOMAHAWK	
				0.000187	\$0.01	VTAE	001600	NICOLET VTAE DISTRICT	
Parcel Total:					\$0.63				

LEGAL DESCRIPTION: T37 R05-E S06 PT OF NENE				PARCEL NO: 78962			CONTROL NO: 78962		
5.33	\$31,411.96	0.74039128	\$23,257.14						
				0	\$0.00	STAT	999999	STATE OF WISCONSIN	
				0.00257160	\$59.81	CNTY	43	ONEIDA COUNTY	
				0.002652	\$61.68	MUNI	43012	TOWN OF LITTLE RICE	
				0.00866460	\$201.51	REG	355754	SCH D OF TOMAHAWK	
				0.000187	\$4.35	VTAE	001600	NICOLET VTAE DISTRICT	
Parcel Total:					\$327.35				



State of Wisconsin / Department of Natural Resources

Tony Evers , Governor

Adam N Payne , Secretary

5/22/2023

Chapter 70.114 - Aids Payment Worksheet For Tax Year 2022(Payment Year 2023) - Payment Due January 31, 2023

4278 of 7056

LEGAL DESCRIPTION: T37 R05-E S06 PT OF NWNE	PARCEL NO: 78963	CONTROL NO: 78963
---	------------------	-------------------

34	\$200,379.60	0.74039128	\$148,359.31
----	--------------	------------	--------------

0	\$0.00	STAT	999999	STATE OF WISCONSIN
0.00257160	\$381.53	CNTY	43	ONEIDA COUNTY
0.002652	\$393.45	MUNI	43012	TOWN OF LITTLE RICE
0.00866460	\$1,285.48	REG	355754	SCH D OF TOMAHAWK
0.000187	\$27.74	VTAE	001600	NICOLET VTAE DISTRICT

Parcel Total:	\$2,088.20
---------------	------------

LEGAL DESCRIPTION: T37 R05-E S06 PT OF SWNE	PARCEL NO: 78964	CONTROL NO: 78964
---	------------------	-------------------

25.61	\$150,935.63	0.74039128	\$111,751.42
-------	--------------	------------	--------------

0	\$0.00	STAT	999999	STATE OF WISCONSIN
0.00257160	\$287.38	CNTY	43	ONEIDA COUNTY
0.002652	\$296.36	MUNI	43012	TOWN OF LITTLE RICE
0.00866460	\$968.28	REG	355754	SCH D OF TOMAHAWK
0.000187	\$20.89	VTAE	001600	NICOLET VTAE DISTRICT

Parcel Total:	\$1,572.91
---------------	------------

LEGAL DESCRIPTION: T37 R05-E S06 PT OF GV LT1	PARCEL NO: 78965	CONTROL NO: 78965
---	------------------	-------------------

0.01	\$60.25	0.74039128	\$44.61
------	---------	------------	---------

0	\$0.00	STAT	999999	STATE OF WISCONSIN
0.00257160	\$0.11	CNTY	43	ONEIDA COUNTY
0.002652	\$0.12	MUNI	43012	TOWN OF LITTLE RICE
0.00866460	\$0.39	REG	355754	SCH D OF TOMAHAWK
0.000187	\$0.01	VTAE	001600	NICOLET VTAE DISTRICT

Parcel Total:	\$0.63
---------------	--------



State of Wisconsin / Department of Natural Resources

Tony Evers , Governor

Adam N Payne , Secretary

5/22/2023

Chapter 70.114 - Aids Payment Worksheet For Tax Year 2022(Payment Year 2023) - Payment Due January 31, 2023

4279 of 7056

LEGAL DESCRIPTION: T37 R05-E S06 PT OF GV LT2	PARCEL NO: 78966	CONTROL NO: 78966
---	------------------	-------------------

0.01	\$60.25	0.74039128	\$44.61
------	---------	------------	---------

0	\$0.00	STAT	999999	STATE OF WISCONSIN
0.00257160	\$0.11	CNTY	43	ONEIDA COUNTY
0.002652	\$0.12	MUNI	43012	TOWN OF LITTLE RICE
0.00866460	\$0.39	REG	355754	SCH D OF TOMAHAWK
0.000187	\$0.01	VTAE	001600	NICOLET VTAE DISTRICT

Parcel Total:	\$0.63
---------------	--------

LEGAL DESCRIPTION: T37 R05-E S06 FR NENW	PARCEL NO: 78967	CONTROL NO: 78967
--	------------------	-------------------

39.05	\$230,141.34	0.74039128	\$170,394.64
-------	--------------	------------	--------------

0	\$0.00	STAT	999999	STATE OF WISCONSIN
0.00257160	\$438.19	CNTY	43	ONEIDA COUNTY
0.002652	\$451.88	MUNI	43012	TOWN OF LITTLE RICE
0.00866460	\$1,476.40	REG	355754	SCH D OF TOMAHAWK
0.000187	\$31.86	VTAE	001600	NICOLET VTAE DISTRICT

Parcel Total:	\$2,398.33
---------------	------------

LEGAL DESCRIPTION: T37 R05-E S06 FR NWNW	PARCEL NO: 78968	CONTROL NO: 78968
--	------------------	-------------------

40.49	\$238,628.22	0.74039128	\$176,678.26
-------	--------------	------------	--------------

0	\$0.00	STAT	999999	STATE OF WISCONSIN
0.00257160	\$454.35	CNTY	43	ONEIDA COUNTY
0.002652	\$468.55	MUNI	43012	TOWN OF LITTLE RICE
0.00866460	\$1,530.85	REG	355754	SCH D OF TOMAHAWK
0.000187	\$33.03	VTAE	001600	NICOLET VTAE DISTRICT

Parcel Total:	\$2,486.78
---------------	------------



State of Wisconsin / Department of Natural Resources

Tony Evers , Governor

Adam N Payne , Secretary

5/22/2023

Chapter 70.114 - Aids Payment Worksheet For Tax Year 2022(Payment Year 2023) - Payment Due January 31, 2023

4280 of 7056

LEGAL DESCRIPTION: T37 R05-E S06 FR SWNW				PARCEL NO: 78969				CONTROL NO: 78969	
40.98	\$241,520.05	0.74039128	\$178,819.34						
				0	\$0.00	STAT	999999	STATE OF WISCONSIN	
				0.00257160	\$459.86	CNTY	43	ONEIDA COUNTY	
				0.002652	\$474.23	MUNI	43012	TOWN OF LITTLE RICE	
				0.00866460	\$1,549.40	REG	355754	SCH D OF TOMAHAWK	
				0.000187	\$33.43	VTAE	001600	NICOLET VTAE DISTRICT	
Parcel Total:					\$2,516.92				

LEGAL DESCRIPTION: T37 R05-E S06 SENW				PARCEL NO: 78970				CONTROL NO: 78970	
40	\$235,741.63	0.74039128	\$174,541.05						
				0	\$0.00	STAT	999999	STATE OF WISCONSIN	
				0.00257160	\$448.86	CNTY	43	ONEIDA COUNTY	
				0.002652	\$462.88	MUNI	43012	TOWN OF LITTLE RICE	
				0.00866460	\$1,512.33	REG	355754	SCH D OF TOMAHAWK	
				0.000187	\$32.63	VTAE	001600	NICOLET VTAE DISTRICT	
Parcel Total:					\$2,456.70				

LEGAL DESCRIPTION: T37 R05-E S06 NESW				PARCEL NO: 78971				CONTROL NO: 78971	
40	\$235,741.63	0.74039128	\$174,541.05						
				0	\$0.00	STAT	999999	STATE OF WISCONSIN	
				0.00257160	\$448.86	CNTY	43	ONEIDA COUNTY	
				0.002652	\$462.88	MUNI	43012	TOWN OF LITTLE RICE	
				0.00866460	\$1,512.33	REG	355754	SCH D OF TOMAHAWK	
				0.000187	\$32.63	VTAE	001600	NICOLET VTAE DISTRICT	
Parcel Total:					\$2,456.70				



State of Wisconsin / Department of Natural Resources

Tony Evers , Governor

Adam N Payne , Secretary

5/22/2023

Chapter 70.114 - Aids Payment Worksheet For Tax Year 2022(Payment Year 2023) - Payment Due January 31, 2023

4281 of 7056

LEGAL DESCRIPTION: T37 R05-E S06 FR NWSW				PARCEL NO: 78972				CONTROL NO: 78972	
41.14	\$242,457.80	0.74039128	\$179,513.64						
				0	\$0.00	STAT	999999	STATE OF WISCONSIN	
				0.00257160	\$461.64	CNTY	43	ONEIDA COUNTY	
				0.002652	\$476.07	MUNI	43012	TOWN OF LITTLE RICE	
				0.00866460	\$1,555.42	REG	355754	SCH D OF TOMAHAWK	
				0.000187	\$33.56	VTAE	001600	NICOLET VTAE DISTRICT	
Parcel Total:					\$2,526.69				

LEGAL DESCRIPTION: T37 R05-E S06 FR SWSW				PARCEL NO: 78973				CONTROL NO: 78973	
41.3	\$243,400.79	0.74039128	\$180,211.82						
				0	\$0.00	STAT	999999	STATE OF WISCONSIN	
				0.00257160	\$463.44	CNTY	43	ONEIDA COUNTY	
				0.002652	\$477.92	MUNI	43012	TOWN OF LITTLE RICE	
				0.00866460	\$1,561.47	REG	355754	SCH D OF TOMAHAWK	
				0.000187	\$33.69	VTAE	001600	NICOLET VTAE DISTRICT	
Parcel Total:					\$2,536.52				

LEGAL DESCRIPTION: T37 R05-E S06 PT GV LT 3				PARCEL NO: 78974				CONTROL NO: 78974	
2.26	\$13,317.08	0.74039128	\$9,859.85						
				0	\$0.00	STAT	999999	STATE OF WISCONSIN	
				0.00257160	\$25.36	CNTY	43	ONEIDA COUNTY	
				0.002652	\$26.15	MUNI	43012	TOWN OF LITTLE RICE	
				0.00866460	\$85.43	REG	355754	SCH D OF TOMAHAWK	
				0.000187	\$1.84	VTAE	001600	NICOLET VTAE DISTRICT	
Parcel Total:					\$138.78				



State of Wisconsin / Department of Natural Resources

Tony Evers , Governor

Adam N Payne , Secretary

5/22/2023

Chapter 70.114 - Aids Payment Worksheet For Tax Year 2022(Payment Year 2023) - Payment Due January 31, 2023

4282 of 7056

LEGAL DESCRIPTION: T37 R05-E S06 SESW	PARCEL NO: 78975	CONTROL NO: 78975
---------------------------------------	------------------	-------------------

40 \$235,741.63 0.74039128 \$174,541.05

0	\$0.00	STAT	999999	STATE OF WISCONSIN
0.00257160	\$448.86	CNTY	43	ONEIDA COUNTY
0.002652	\$462.88	MUNI	43012	TOWN OF LITTLE RICE
0.00866460	\$1,512.33	REG	355754	SCH D OF TOMAHAWK
0.000187	\$32.63	VTAE	001600	NICOLET VTAE DISTRICT

Parcel Total: \$2,456.70

LEGAL DESCRIPTION: T37 R05-E S06 PT OF NWSE	PARCEL NO: 78976	CONTROL NO: 78976
---	------------------	-------------------

30.61 \$180,403.99 0.74039128 \$133,569.54

0	\$0.00	STAT	999999	STATE OF WISCONSIN
0.00257160	\$343.49	CNTY	43	ONEIDA COUNTY
0.002652	\$354.22	MUNI	43012	TOWN OF LITTLE RICE
0.00866460	\$1,157.33	REG	355754	SCH D OF TOMAHAWK
0.000187	\$24.97	VTAE	001600	NICOLET VTAE DISTRICT

Parcel Total: \$1,880.01

LEGAL DESCRIPTION: T37 R05-E S06 SWSE	PARCEL NO: 78977	CONTROL NO: 78977
---------------------------------------	------------------	-------------------

40 \$235,741.63 0.74039128 \$174,541.05

0	\$0.00	STAT	999999	STATE OF WISCONSIN
0.00257160	\$448.86	CNTY	43	ONEIDA COUNTY
0.002652	\$462.88	MUNI	43012	TOWN OF LITTLE RICE
0.00866460	\$1,512.33	REG	355754	SCH D OF TOMAHAWK
0.000187	\$32.63	VTAE	001600	NICOLET VTAE DISTRICT

Parcel Total: \$2,456.70



State of Wisconsin / Department of Natural Resources

Tony Evers , Governor

Adam N Payne , Secretary

5/22/2023

Chapter 70.114 - Aids Payment Worksheet For Tax Year 2022(Payment Year 2023) - Payment Due January 31, 2023

4283 of 7056

LEGAL DESCRIPTION: T37 R05-E S06 SESE				PARCEL NO: 78978				CONTROL NO: 78978	
40	\$235,741.63	0.74039128	\$174,541.05						
				0	\$0.00	STAT	999999	STATE OF WISCONSIN	
				0.00257160	\$448.86	CNTY	43	ONEIDA COUNTY	
				0.002652	\$462.88	MUNI	43012	TOWN OF LITTLE RICE	
				0.00866460	\$1,512.33	REG	355754	SCH D OF TOMAHAWK	
				0.000187	\$32.63	VTAE	001600	NICOLET VTAE DISTRICT	
Parcel Total:					\$2,456.70				

LEGAL DESCRIPTION: T37 R05-E S07 NENE				PARCEL NO: 78979				CONTROL NO: 78979	
40	\$235,741.63	0.74039128	\$174,541.05						
				0	\$0.00	STAT	999999	STATE OF WISCONSIN	
				0.00257160	\$448.86	CNTY	43	ONEIDA COUNTY	
				0.002652	\$462.88	MUNI	43012	TOWN OF LITTLE RICE	
				0.00866460	\$1,512.33	REG	355754	SCH D OF TOMAHAWK	
				0.000187	\$32.63	VTAE	001600	NICOLET VTAE DISTRICT	
Parcel Total:					\$2,456.70				

LEGAL DESCRIPTION: T37 R05-E S07 NWNE				PARCEL NO: 78980				CONTROL NO: 78980	
40	\$235,741.63	0.74039128	\$174,541.05						
				0	\$0.00	STAT	999999	STATE OF WISCONSIN	
				0.00257160	\$448.86	CNTY	43	ONEIDA COUNTY	
				0.002652	\$462.88	MUNI	43012	TOWN OF LITTLE RICE	
				0.00866460	\$1,512.33	REG	355754	SCH D OF TOMAHAWK	
				0.000187	\$32.63	VTAE	001600	NICOLET VTAE DISTRICT	
Parcel Total:					\$2,456.70				



State of Wisconsin / Department of Natural Resources

Tony Evers , Governor

Adam N Payne , Secretary

5/22/2023

Chapter 70.114 - Aids Payment Worksheet For Tax Year 2022(Payment Year 2023) - Payment Due January 31, 2023

4284 of 7056

LEGAL DESCRIPTION: T37 R05-E S07 SWNE				PARCEL NO: 78981				CONTROL NO: 78981	
40	\$235,741.63	0.74039128	\$174,541.05						
				0	\$0.00	STAT	999999	STATE OF WISCONSIN	
				0.00257160	\$448.86	CNTY	43	ONEIDA COUNTY	
				0.002652	\$462.88	MUNI	43012	TOWN OF LITTLE RICE	
				0.00866460	\$1,512.33	REG	355754	SCH D OF TOMAHAWK	
				0.000187	\$32.63	VTAE	001600	NICOLET VTAE DISTRICT	
Parcel Total:					\$2,456.70				

LEGAL DESCRIPTION: T37 R05-E S07 SENE				PARCEL NO: 78982				CONTROL NO: 78982	
40	\$235,741.63	0.74039128	\$174,541.05						
				0	\$0.00	STAT	999999	STATE OF WISCONSIN	
				0.00257160	\$448.86	CNTY	43	ONEIDA COUNTY	
				0.002652	\$462.88	MUNI	43012	TOWN OF LITTLE RICE	
				0.00866460	\$1,512.33	REG	355754	SCH D OF TOMAHAWK	
				0.000187	\$32.63	VTAE	001600	NICOLET VTAE DISTRICT	
Parcel Total:					\$2,456.70				

LEGAL DESCRIPTION: T37 R05-E S07 NENW				PARCEL NO: 78983				CONTROL NO: 78983	
40	\$235,741.63	0.74039128	\$174,541.05						
				0	\$0.00	STAT	999999	STATE OF WISCONSIN	
				0.00257160	\$448.86	CNTY	43	ONEIDA COUNTY	
				0.002652	\$462.88	MUNI	43012	TOWN OF LITTLE RICE	
				0.00866460	\$1,512.33	REG	355754	SCH D OF TOMAHAWK	
				0.000187	\$32.63	VTAE	001600	NICOLET VTAE DISTRICT	
Parcel Total:					\$2,456.70				



State of Wisconsin / Department of Natural Resources

Tony Evers , Governor

Adam N Payne , Secretary

5/22/2023

Chapter 70.114 - Aids Payment Worksheet For Tax Year 2022(Payment Year 2023) - Payment Due January 31, 2023

4285 of 7056

LEGAL DESCRIPTION: T37 R05-E S07 PT OF NWNW				PARCEL NO: 78984			CONTROL NO: 78984		
18.43	\$108,616.44	0.74039128	\$80,418.67						
				0	\$0.00	STAT	999999	STATE OF WISCONSIN	
				0.00257160	\$206.81	CNTY	43	ONEIDA COUNTY	
				0.002652	\$213.27	MUNI	43012	TOWN OF LITTLE RICE	
				0.00866460	\$696.80	REG	355754	SCH D OF TOMAHAWK	
				0.000187	\$15.03	VTAE	001600	NICOLET VTAE DISTRICT	
Parcel Total:					\$1,131.91				

LEGAL DESCRIPTION: T37 R05-E S07 PT OF SWNW				PARCEL NO: 78985			CONTROL NO: 78985		
5.55	\$32,711.19	0.74039128	\$24,219.08						
				0	\$0.00	STAT	999999	STATE OF WISCONSIN	
				0.00257160	\$62.28	CNTY	43	ONEIDA COUNTY	
				0.002652	\$64.23	MUNI	43012	TOWN OF LITTLE RICE	
				0.00866460	\$209.85	REG	355754	SCH D OF TOMAHAWK	
				0.000187	\$4.53	VTAE	001600	NICOLET VTAE DISTRICT	
Parcel Total:					\$340.89				

LEGAL DESCRIPTION: T37 R05-E S07 PT OF SENW				PARCEL NO: 78986			CONTROL NO: 78986		
28.6	\$168,553.78	0.74039128	\$124,795.75						
				0	\$0.00	STAT	999999	STATE OF WISCONSIN	
				0.00257160	\$320.93	CNTY	43	ONEIDA COUNTY	
				0.002652	\$330.96	MUNI	43012	TOWN OF LITTLE RICE	
				0.00866460	\$1,081.31	REG	355754	SCH D OF TOMAHAWK	
				0.000187	\$23.33	VTAE	001600	NICOLET VTAE DISTRICT	
Parcel Total:					\$1,756.53				



State of Wisconsin / Department of Natural Resources

Tony Evers , Governor

Adam N Payne , Secretary

5/22/2023

Chapter 70.114 - Aids Payment Worksheet For Tax Year 2022(Payment Year 2023) - Payment Due January 31, 2023

4286 of 7056

LEGAL DESCRIPTION: T37 R05-E S07 PT OF NESW	PARCEL NO: 78987	CONTROL NO: 78987
---	------------------	-------------------

3.1	\$18,267.76	0.74039128	\$13,525.29	
-----	-------------	------------	-------------	--

0	\$0.00	STAT	999999	STATE OF WISCONSIN
0.00257160	\$34.78	CNTY	43	ONEIDA COUNTY
0.002652	\$35.87	MUNI	43012	TOWN OF LITTLE RICE
0.00866460	\$117.19	REG	355754	SCH D OF TOMAHAWK
0.000187	\$2.53	VTAE	001600	NICOLET VTAE DISTRICT

Parcel Total:	\$190.37
---------------	----------

LEGAL DESCRIPTION: T37 R05-E S07 PT OF NWSW	PARCEL NO: 78988	CONTROL NO: 78988
---	------------------	-------------------

6.73	\$39,663.10	0.74039128	\$29,366.21	
------	-------------	------------	-------------	--

0	\$0.00	STAT	999999	STATE OF WISCONSIN
0.00257160	\$75.52	CNTY	43	ONEIDA COUNTY
0.002652	\$77.88	MUNI	43012	TOWN OF LITTLE RICE
0.00866460	\$254.45	REG	355754	SCH D OF TOMAHAWK
0.000187	\$5.49	VTAE	001600	NICOLET VTAE DISTRICT

Parcel Total:	\$413.34
---------------	----------

LEGAL DESCRIPTION: T37 R05-E S07 FR SWSW	PARCEL NO: 78989	CONTROL NO: 78989
--	------------------	-------------------

42.1	\$248,115.73	0.74039128	\$183,702.72	
------	--------------	------------	--------------	--

0	\$0.00	STAT	999999	STATE OF WISCONSIN
0.00257160	\$472.42	CNTY	43	ONEIDA COUNTY
0.002652	\$487.18	MUNI	43012	TOWN OF LITTLE RICE
0.00866460	\$1,591.71	REG	355754	SCH D OF TOMAHAWK
0.000187	\$34.34	VTAE	001600	NICOLET VTAE DISTRICT

Parcel Total:	\$2,585.65
---------------	------------



State of Wisconsin / Department of Natural Resources

Tony Evers , Governor

Adam N Payne , Secretary

5/22/2023

Chapter 70.114 - Aids Payment Worksheet For Tax Year 2022(Payment Year 2023) - Payment Due January 31, 2023

4287 of 7056

LEGAL DESCRIPTION: T37 R05-E S07 SESW	PARCEL NO: 78990	CONTROL NO: 78990
---------------------------------------	------------------	-------------------

40	\$235,741.63	0.74039128	\$174,541.05	
----	--------------	------------	--------------	--

0	\$0.00	STAT	999999	STATE OF WISCONSIN
0.00257160	\$448.86	CNTY	43	ONEIDA COUNTY
0.002652	\$462.88	MUNI	43012	TOWN OF LITTLE RICE
0.00866460	\$1,512.33	REG	355754	SCH D OF TOMAHAWK
0.000187	\$32.63	VTAE	001600	NICOLET VTAE DISTRICT

Parcel Total:	\$2,456.70
---------------	------------

LEGAL DESCRIPTION: T37 R05-E S07 PT OF NESE	PARCEL NO: 78991	CONTROL NO: 78991
---	------------------	-------------------

8.33	\$49,092.98	0.74039128	\$36,348.01	
------	-------------	------------	-------------	--

0	\$0.00	STAT	999999	STATE OF WISCONSIN
0.00257160	\$93.47	CNTY	43	ONEIDA COUNTY
0.002652	\$96.39	MUNI	43012	TOWN OF LITTLE RICE
0.00866460	\$314.94	REG	355754	SCH D OF TOMAHAWK
0.000187	\$6.80	VTAE	001600	NICOLET VTAE DISTRICT

Parcel Total:	\$511.60
---------------	----------

LEGAL DESCRIPTION: T37 R05-E S07 PT OF NWSE	PARCEL NO: 78992	CONTROL NO: 78992
---	------------------	-------------------

9.61	\$56,636.88	0.74039128	\$41,933.45	
------	-------------	------------	-------------	--

0	\$0.00	STAT	999999	STATE OF WISCONSIN
0.00257160	\$107.84	CNTY	43	ONEIDA COUNTY
0.002652	\$111.21	MUNI	43012	TOWN OF LITTLE RICE
0.00866460	\$363.34	REG	355754	SCH D OF TOMAHAWK
0.000187	\$7.84	VTAE	001600	NICOLET VTAE DISTRICT

Parcel Total:	\$590.23
---------------	----------



State of Wisconsin / Department of Natural Resources

Tony Evers , Governor

Adam N Payne , Secretary

5/22/2023

Chapter 70.114 - Aids Payment Worksheet For Tax Year 2022(Payment Year 2023) - Payment Due January 31, 2023

4288 of 7056

LEGAL DESCRIPTION: T37 R05-E S07 PT OF SWSE	PARCEL NO: 78993	CONTROL NO: 78993
---	------------------	-------------------

1.4	\$8,251.14	0.74039128	\$6,109.07	
-----	------------	------------	------------	--

0	\$0.00	STAT	999999	STATE OF WISCONSIN
0.00257160	\$15.71	CNTY	43	ONEIDA COUNTY
0.002652	\$16.20	MUNI	43012	TOWN OF LITTLE RICE
0.00866460	\$52.93	REG	355754	SCH D OF TOMAHAWK
0.000187	\$1.14	VTAE	001600	NICOLET VTAE DISTRICT

Parcel Total:	\$85.98
---------------	---------

LEGAL DESCRIPTION: T37 R05-E S07 PT OF SESE	PARCEL NO: 78994	CONTROL NO: 78994
---	------------------	-------------------

0.01	\$60.25	0.74039128	\$44.61	
------	---------	------------	---------	--

0	\$0.00	STAT	999999	STATE OF WISCONSIN
0.00257160	\$0.11	CNTY	43	ONEIDA COUNTY
0.002652	\$0.12	MUNI	43012	TOWN OF LITTLE RICE
0.00866460	\$0.39	REG	355754	SCH D OF TOMAHAWK
0.000187	\$0.01	VTAE	001600	NICOLET VTAE DISTRICT

Parcel Total:	\$0.63
---------------	--------

LEGAL DESCRIPTION: T37 R05-E S08 PT GV LT 1	PARCEL NO: 78995	CONTROL NO: 78995
---	------------------	-------------------

0.33	\$1,943.60	0.74039128	\$1,439.03	
------	------------	------------	------------	--

0	\$0.00	STAT	999999	STATE OF WISCONSIN
0.00257160	\$3.70	CNTY	43	ONEIDA COUNTY
0.002652	\$3.82	MUNI	43012	TOWN OF LITTLE RICE
0.00866460	\$12.47	REG	355754	SCH D OF TOMAHAWK
0.000187	\$0.27	VTAE	001600	NICOLET VTAE DISTRICT

Parcel Total:	\$20.26
---------------	---------



State of Wisconsin / Department of Natural Resources

Tony Evers , Governor

Adam N Payne , Secretary

5/22/2023

Chapter 70.114 - Aids Payment Worksheet For Tax Year 2022(Payment Year 2023) - Payment Due January 31, 2023

4289 of 7056

LEGAL DESCRIPTION: T37 R05-E S08 PT GV LT 2				PARCEL NO: 78996			CONTROL NO: 78996		
6.86	\$40,427.97	0.74039128	\$29,932.52						
				0	\$0.00	STAT	999999	STATE OF WISCONSIN	
				0.00257160	\$76.98	CNTY	43	ONEIDA COUNTY	
				0.002652	\$79.38	MUNI	43012	TOWN OF LITTLE RICE	
				0.00866460	\$259.35	REG	355754	SCH D OF TOMAHAWK	
				0.000187	\$5.60	VTAE	001600	NICOLET VTAE DISTRICT	
Parcel Total:					\$421.31				

LEGAL DESCRIPTION: T37 R05-E S08 PT GV LT 3				PARCEL NO: 78997			CONTROL NO: 78997		
0.01	\$60.25	0.74039128	\$44.61						
				0	\$0.00	STAT	999999	STATE OF WISCONSIN	
				0.00257160	\$0.11	CNTY	43	ONEIDA COUNTY	
				0.002652	\$0.12	MUNI	43012	TOWN OF LITTLE RICE	
				0.00866460	\$0.39	REG	355754	SCH D OF TOMAHAWK	
				0.000187	\$0.01	VTAE	001600	NICOLET VTAE DISTRICT	
Parcel Total:					\$0.63				

LEGAL DESCRIPTION: T37 R05-E S08 PT GV LT 4				PARCEL NO: 78998			CONTROL NO: 78998		
0.01	\$60.25	0.74039128	\$44.61						
				0	\$0.00	STAT	999999	STATE OF WISCONSIN	
				0.00257160	\$0.11	CNTY	43	ONEIDA COUNTY	
				0.002652	\$0.12	MUNI	43012	TOWN OF LITTLE RICE	
				0.00866460	\$0.39	REG	355754	SCH D OF TOMAHAWK	
				0.000187	\$0.01	VTAE	001600	NICOLET VTAE DISTRICT	
Parcel Total:					\$0.63				



State of Wisconsin / Department of Natural Resources

Tony Evers , Governor

Adam N Payne , Secretary

5/22/2023

Chapter 70.114 - Aids Payment Worksheet For Tax Year 2022(Payment Year 2023) - Payment Due January 31, 2023

4290 of 7056

LEGAL DESCRIPTION: T37 R05-E S08 PT GV LT 5	PARCEL NO: 78999	CONTROL NO: 78999
---	------------------	-------------------

17.36	\$102,314.14	0.74039128	\$75,752.50	
-------	--------------	------------	-------------	--

0	\$0.00	STAT	999999	STATE OF WISCONSIN
0.00257160	\$194.81	CNTY	43	ONEIDA COUNTY
0.002652	\$200.89	MUNI	43012	TOWN OF LITTLE RICE
0.00866460	\$656.37	REG	355754	SCH D OF TOMAHAWK
0.000187	\$14.16	VTAE	001600	NICOLET VTAE DISTRICT

Parcel Total:	\$1,066.23
---------------	------------

LEGAL DESCRIPTION: T37 R05-E S08 PT OF SWNE	PARCEL NO: 79000	CONTROL NO: 79000
---	------------------	-------------------

11.15	\$65,710.51	0.74039128	\$48,651.49	
-------	-------------	------------	-------------	--

0	\$0.00	STAT	999999	STATE OF WISCONSIN
0.00257160	\$125.11	CNTY	43	ONEIDA COUNTY
0.002652	\$129.02	MUNI	43012	TOWN OF LITTLE RICE
0.00866460	\$421.55	REG	355754	SCH D OF TOMAHAWK
0.000187	\$9.10	VTAE	001600	NICOLET VTAE DISTRICT

Parcel Total:	\$684.78
---------------	----------

LEGAL DESCRIPTION: T37 R05-E S08 PT OF NWNW	PARCEL NO: 79001	CONTROL NO: 79001
---	------------------	-------------------

26.16	\$154,173.22	0.74039128	\$114,148.51	
-------	--------------	------------	--------------	--

0	\$0.00	STAT	999999	STATE OF WISCONSIN
0.00257160	\$293.55	CNTY	43	ONEIDA COUNTY
0.002652	\$302.72	MUNI	43012	TOWN OF LITTLE RICE
0.00866460	\$989.05	REG	355754	SCH D OF TOMAHAWK
0.000187	\$21.34	VTAE	001600	NICOLET VTAE DISTRICT

Parcel Total:	\$1,606.66
---------------	------------



State of Wisconsin / Department of Natural Resources

Tony Evers , Governor

Adam N Payne , Secretary

5/22/2023

Chapter 70.114 - Aids Payment Worksheet For Tax Year 2022(Payment Year 2023) - Payment Due January 31, 2023

4291 of 7056

LEGAL DESCRIPTION: T37 R05-E S08 PT OF SWNW				PARCEL NO: 79002		CONTROL NO: 79002		
28.24	\$166,432.05	0.74039128	\$123,224.84	0	\$0.00	STAT	999999	STATE OF WISCONSIN
				0.00257160	\$316.89	CNTY	43	ONEIDA COUNTY
				0.002652	\$326.79	MUNI	43012	TOWN OF LITTLE RICE
				0.00866460	\$1,067.70	REG	355754	SCH D OF TOMAHAWK
				0.000187	\$23.04	VTAE	001600	NICOLET VTAE DISTRICT
Parcel Total:				\$1,734.42				

LEGAL DESCRIPTION: T37 R05-E S08 PT OF SENW				PARCEL NO: 79003		CONTROL NO: 79003		
2.46	\$14,495.81	0.74039128	\$10,732.57	0	\$0.00	STAT	999999	STATE OF WISCONSIN
				0.00257160	\$27.60	CNTY	43	ONEIDA COUNTY
				0.002652	\$28.46	MUNI	43012	TOWN OF LITTLE RICE
				0.00866460	\$92.99	REG	355754	SCH D OF TOMAHAWK
				0.000187	\$2.01	VTAE	001600	NICOLET VTAE DISTRICT
Parcel Total:				\$151.06				

LEGAL DESCRIPTION: T37 R05-E S08 PT OF NESW				PARCEL NO: 79004		CONTROL NO: 79004		
1.2	\$7,072.41	0.74039128	\$5,236.35	0	\$0.00	STAT	999999	STATE OF WISCONSIN
				0.00257160	\$13.47	CNTY	43	ONEIDA COUNTY
				0.002652	\$13.89	MUNI	43012	TOWN OF LITTLE RICE
				0.00866460	\$45.37	REG	355754	SCH D OF TOMAHAWK
				0.000187	\$0.98	VTAE	001600	NICOLET VTAE DISTRICT
Parcel Total:				\$73.71				



State of Wisconsin / Department of Natural Resources

Tony Evers , Governor

Adam N Payne , Secretary

5/22/2023

Chapter 70.114 - Aids Payment Worksheet For Tax Year 2022(Payment Year 2023) - Payment Due January 31, 2023

4292 of 7056

LEGAL DESCRIPTION: T37 R05-E S08 PT OF NWSW PARCEL NO: 79005 CONTROL NO: 79005

4.1 \$24,161.44 0.74039128 \$17,888.92

0	\$0.00	STAT	999999	STATE OF WISCONSIN
0.00257160	\$46.00	CNTY	43	ONEIDA COUNTY
0.002652	\$47.44	MUNI	43012	TOWN OF LITTLE RICE
0.00866460	\$155.00	REG	355754	SCH D OF TOMAHAWK
0.000187	\$3.34	VTAE	001600	NICOLET VTAE DISTRICT

Parcel Total: \$251.78

LEGAL DESCRIPTION: T37 R05-E S08 PT OF SWSW PARCEL NO: 79006 CONTROL NO: 79006

0.01 \$60.25 0.74039128 \$44.61

0	\$0.00	STAT	999999	STATE OF WISCONSIN
0.00257160	\$0.11	CNTY	43	ONEIDA COUNTY
0.002652	\$0.12	MUNI	43012	TOWN OF LITTLE RICE
0.00866460	\$0.39	REG	355754	SCH D OF TOMAHAWK
0.000187	\$0.01	VTAE	001600	NICOLET VTAE DISTRICT

Parcel Total: \$0.63

LEGAL DESCRIPTION: T37 R05-E S08 PT OF SESW PARCEL NO: 79007 CONTROL NO: 79007

3.11 \$18,330.63 0.74039128 \$13,571.84

0	\$0.00	STAT	999999	STATE OF WISCONSIN
0.00257160	\$34.90	CNTY	43	ONEIDA COUNTY
0.002652	\$35.99	MUNI	43012	TOWN OF LITTLE RICE
0.00866460	\$117.59	REG	355754	SCH D OF TOMAHAWK
0.000187	\$2.54	VTAE	001600	NICOLET VTAE DISTRICT

Parcel Total: \$191.02



State of Wisconsin / Department of Natural Resources

Tony Evers , Governor

Adam N Payne , Secretary

5/22/2023

Chapter 70.114 - Aids Payment Worksheet For Tax Year 2022(Payment Year 2023) - Payment Due January 31, 2023

4293 of 7056

LEGAL DESCRIPTION: T37 R05-E S08 PT OF NESE				PARCEL NO: 79008				CONTROL NO: 79008	
35.2	\$207,452.01	0.74039128	\$153,595.66						
				0	\$0.00	STAT	999999	STATE OF WISCONSIN	
				0.00257160	\$394.99	CNTY	43	ONEIDA COUNTY	
				0.002652	\$407.33	MUNI	43012	TOWN OF LITTLE RICE	
				0.00866460	\$1,330.85	REG	355754	SCH D OF TOMAHAWK	
				0.000187	\$28.72	VTAE	001600	NICOLET VTAE DISTRICT	
Parcel Total:					\$2,161.89				

LEGAL DESCRIPTION: T37 R05-E S08 PT OF NWSE				PARCEL NO: 79009				CONTROL NO: 79009	
19.84	\$116,930.45	0.74039128	\$86,574.29						
				0	\$0.00	STAT	999999	STATE OF WISCONSIN	
				0.00257160	\$222.64	CNTY	43	ONEIDA COUNTY	
				0.002652	\$229.59	MUNI	43012	TOWN OF LITTLE RICE	
				0.00866460	\$750.13	REG	355754	SCH D OF TOMAHAWK	
				0.000187	\$16.19	VTAE	001600	NICOLET VTAE DISTRICT	
Parcel Total:					\$1,218.55				

LEGAL DESCRIPTION: T37 R05-E S08 PT OF SWSE				PARCEL NO: 79010				CONTROL NO: 79010	
29.36	\$173,032.97	0.74039128	\$128,112.10						
				0	\$0.00	STAT	999999	STATE OF WISCONSIN	
				0.00257160	\$329.46	CNTY	43	ONEIDA COUNTY	
				0.002652	\$339.75	MUNI	43012	TOWN OF LITTLE RICE	
				0.00866460	\$1,110.04	REG	355754	SCH D OF TOMAHAWK	
				0.000187	\$23.95	VTAE	001600	NICOLET VTAE DISTRICT	
Parcel Total:					\$1,803.20				



State of Wisconsin / Department of Natural Resources

Tony Evers , Governor

Adam N Payne , Secretary

5/22/2023

Chapter 70.114 - Aids Payment Worksheet For Tax Year 2022(Payment Year 2023) - Payment Due January 31, 2023

4294 of 7056

LEGAL DESCRIPTION: T37 R05-E S08 PT OF SESE	PARCEL NO: 79011	CONTROL NO: 79011
---	------------------	-------------------

15.86	\$93,471.02	0.74039128	\$69,205.13
-------	-------------	------------	-------------

0	\$0.00	STAT	999999	STATE OF WISCONSIN
0.00257160	\$177.97	CNTY	43	ONEIDA COUNTY
0.002652	\$183.53	MUNI	43012	TOWN OF LITTLE RICE
0.00866460	\$599.64	REG	355754	SCH D OF TOMAHAWK
0.000187	\$12.94	VTAE	001600	NICOLET VTAE DISTRICT

Parcel Total:	\$974.08
---------------	----------

LEGAL DESCRIPTION: T37 R05-E S09 PT GV LT 1	PARCEL NO: 79012	CONTROL NO: 79012
---	------------------	-------------------

6.66	\$39,249.24	0.74039128	\$29,059.79
------	-------------	------------	-------------

0	\$0.00	STAT	999999	STATE OF WISCONSIN
0.00257160	\$74.73	CNTY	43	ONEIDA COUNTY
0.002652	\$77.07	MUNI	43012	TOWN OF LITTLE RICE
0.00866460	\$251.79	REG	355754	SCH D OF TOMAHAWK
0.000187	\$5.43	VTAE	001600	NICOLET VTAE DISTRICT

Parcel Total:	\$409.02
---------------	----------

LEGAL DESCRIPTION: T37 R05-E S09 PT OF NWNE	PARCEL NO: 79013	CONTROL NO: 79013
---	------------------	-------------------

0.01	\$60.25	0.74039128	\$44.61
------	---------	------------	---------

0	\$0.00	STAT	999999	STATE OF WISCONSIN
0.00257160	\$0.11	CNTY	43	ONEIDA COUNTY
0.002652	\$0.12	MUNI	43012	TOWN OF LITTLE RICE
0.00866460	\$0.39	REG	355754	SCH D OF TOMAHAWK
0.000187	\$0.01	VTAE	001600	NICOLET VTAE DISTRICT

Parcel Total:	\$0.63
---------------	--------



State of Wisconsin / Department of Natural Resources

Tony Evers , Governor

Adam N Payne , Secretary

5/22/2023

Chapter 70.114 - Aids Payment Worksheet For Tax Year 2022(Payment Year 2023) - Payment Due January 31, 2023

4295 of 7056

LEGAL DESCRIPTION: T37 R05-E S09 PT GV LT 2				PARCEL NO: 79014				CONTROL NO: 79014			
0.01	\$60.25	0.74039128	\$44.61								
				0	\$0.00	STAT	999999	STATE OF WISCONSIN			
				0.00257160	\$0.11	CNTY	43	ONEIDA COUNTY			
				0.002652	\$0.12	MUNI	43012	TOWN OF LITTLE RICE			
				0.00866460	\$0.39	REG	355754	SCH D OF TOMAHAWK			
				0.000187	\$0.01	VTAE	001600	NICOLET VTAE DISTRICT			
Parcel Total:					\$0.63						

LEGAL DESCRIPTION: T37 R05-E S09 PT GV LT 13				PARCEL NO: 79015				CONTROL NO: 79015			
0.01	\$60.25	0.74039128	\$44.61								
				0	\$0.00	STAT	999999	STATE OF WISCONSIN			
				0.00257160	\$0.11	CNTY	43	ONEIDA COUNTY			
				0.002652	\$0.12	MUNI	43012	TOWN OF LITTLE RICE			
				0.00866460	\$0.39	REG	355754	SCH D OF TOMAHAWK			
				0.000187	\$0.01	VTAE	001600	NICOLET VTAE DISTRICT			
Parcel Total:					\$0.63						

LEGAL DESCRIPTION: T37 R05-E S09 PT OF NENW				PARCEL NO: 79016				CONTROL NO: 79016			
0.01	\$60.25	0.74039128	\$44.61								
				0	\$0.00	STAT	999999	STATE OF WISCONSIN			
				0.00257160	\$0.11	CNTY	43	ONEIDA COUNTY			
				0.002652	\$0.12	MUNI	43012	TOWN OF LITTLE RICE			
				0.00866460	\$0.39	REG	355754	SCH D OF TOMAHAWK			
				0.000187	\$0.01	VTAE	001600	NICOLET VTAE DISTRICT			
Parcel Total:					\$0.63						



State of Wisconsin / Department of Natural Resources

Tony Evers , Governor

Adam N Payne , Secretary

5/22/2023

Chapter 70.114 - Aids Payment Worksheet For Tax Year 2022(Payment Year 2023) - Payment Due January 31, 2023

4296 of 7056

LEGAL DESCRIPTION: T37 R05-E S09 PT OF NWNW	PARCEL NO: 79017	CONTROL NO: 79017
---	------------------	-------------------

2.1	\$12,374.09	0.74039128	\$9,161.67	
-----	-------------	------------	------------	--

0	\$0.00	STAT	999999	STATE OF WISCONSIN
0.00257160	\$23.56	CNTY	43	ONEIDA COUNTY
0.002652	\$24.30	MUNI	43012	TOWN OF LITTLE RICE
0.00866460	\$79.38	REG	355754	SCH D OF TOMAHAWK
0.000187	\$1.71	VTAE	001600	NICOLET VTAE DISTRICT

Parcel Total:	\$128.95
---------------	----------

LEGAL DESCRIPTION: T37 R05-E S09 PT GV LT 6	PARCEL NO: 79018	CONTROL NO: 79018
---	------------------	-------------------

0.01	\$60.25	0.74039128	\$44.61	
------	---------	------------	---------	--

0	\$0.00	STAT	999999	STATE OF WISCONSIN
0.00257160	\$0.11	CNTY	43	ONEIDA COUNTY
0.002652	\$0.12	MUNI	43012	TOWN OF LITTLE RICE
0.00866460	\$0.39	REG	355754	SCH D OF TOMAHAWK
0.000187	\$0.01	VTAE	001600	NICOLET VTAE DISTRICT

Parcel Total:	\$0.63
---------------	--------

LEGAL DESCRIPTION: T37 R05-E S09 PT GV LT 7	PARCEL NO: 79019	CONTROL NO: 79019
---	------------------	-------------------

0.01	\$60.25	0.74039128	\$44.61	
------	---------	------------	---------	--

0	\$0.00	STAT	999999	STATE OF WISCONSIN
0.00257160	\$0.11	CNTY	43	ONEIDA COUNTY
0.002652	\$0.12	MUNI	43012	TOWN OF LITTLE RICE
0.00866460	\$0.39	REG	355754	SCH D OF TOMAHAWK
0.000187	\$0.01	VTAE	001600	NICOLET VTAE DISTRICT

Parcel Total:	\$0.63
---------------	--------



State of Wisconsin / Department of Natural Resources

Tony Evers , Governor

Adam N Payne , Secretary

5/22/2023

Chapter 70.114 - Aids Payment Worksheet For Tax Year 2022(Payment Year 2023) - Payment Due January 31, 2023

4297 of 7056

LEGAL DESCRIPTION: T37 R05-E S09 PT GV LT 5				PARCEL NO: 79020			CONTROL NO: 79020		
0.01	\$60.25	0.74039128	\$44.61	0	\$0.00	STAT	999999	STATE OF WISCONSIN	
				0.00257160	\$0.11	CNTY	43	ONEIDA COUNTY	
				0.002652	\$0.12	MUNI	43012	TOWN OF LITTLE RICE	
				0.00866460	\$0.39	REG	355754	SCH D OF TOMAHAWK	
				0.000187	\$0.01	VTAE	001600	NICOLET VTAE DISTRICT	
Parcel Total:					\$0.63				

LEGAL DESCRIPTION: T37 R05-E S09 PT GV LT 8				PARCEL NO: 79021			CONTROL NO: 79021		
0.01	\$60.25	0.74039128	\$44.61	0	\$0.00	STAT	999999	STATE OF WISCONSIN	
				0.00257160	\$0.11	CNTY	43	ONEIDA COUNTY	
				0.002652	\$0.12	MUNI	43012	TOWN OF LITTLE RICE	
				0.00866460	\$0.39	REG	355754	SCH D OF TOMAHAWK	
				0.000187	\$0.01	VTAE	001600	NICOLET VTAE DISTRICT	
Parcel Total:					\$0.63				

LEGAL DESCRIPTION: T37 R05-E S09 PT OF SWSW				PARCEL NO: 79022			CONTROL NO: 79022		
4.78	\$28,169.13	0.74039128	\$20,856.18	0	\$0.00	STAT	999999	STATE OF WISCONSIN	
				0.00257160	\$53.63	CNTY	43	ONEIDA COUNTY	
				0.002652	\$55.31	MUNI	43012	TOWN OF LITTLE RICE	
				0.00866460	\$180.71	REG	355754	SCH D OF TOMAHAWK	
				0.000187	\$3.90	VTAE	001600	NICOLET VTAE DISTRICT	
Parcel Total:					\$293.55				



State of Wisconsin / Department of Natural Resources

Tony Evers , Governor

Adam N Payne , Secretary

5/22/2023

Chapter 70.114 - Aids Payment Worksheet For Tax Year 2022(Payment Year 2023) - Payment Due January 31, 2023

4298 of 7056

LEGAL DESCRIPTION: T37 R05-E S09 PT GV LT 9	PARCEL NO: 79023	CONTROL NO: 79023
---	------------------	-------------------

1.61	\$9,487.50	0.74039128	\$7,024.46	
------	------------	------------	------------	--

0	\$0.00	STAT	999999	STATE OF WISCONSIN
0.00257160	\$18.06	CNTY	43	ONEIDA COUNTY
0.002652	\$18.63	MUNI	43012	TOWN OF LITTLE RICE
0.00866460	\$60.86	REG	355754	SCH D OF TOMAHAWK
0.000187	\$1.31	VTAE	001600	NICOLET VTAE DISTRICT

Parcel Total:	\$98.86
---------------	---------

LEGAL DESCRIPTION: T37 R05-E S09 PT GV LT 4	PARCEL NO: 79024	CONTROL NO: 79024
---	------------------	-------------------

0.01	\$60.25	0.74039128	\$44.61	
------	---------	------------	---------	--

0	\$0.00	STAT	999999	STATE OF WISCONSIN
0.00257160	\$0.11	CNTY	43	ONEIDA COUNTY
0.002652	\$0.12	MUNI	43012	TOWN OF LITTLE RICE
0.00866460	\$0.39	REG	355754	SCH D OF TOMAHAWK
0.000187	\$0.01	VTAE	001600	NICOLET VTAE DISTRICT

Parcel Total:	\$0.63
---------------	--------

LEGAL DESCRIPTION: T37 R05-E S09 PT GV LT 12	PARCEL NO: 79025	CONTROL NO: 79025
--	------------------	-------------------

0.01	\$60.25	0.74039128	\$44.61	
------	---------	------------	---------	--

0	\$0.00	STAT	999999	STATE OF WISCONSIN
0.00257160	\$0.11	CNTY	43	ONEIDA COUNTY
0.002652	\$0.12	MUNI	43012	TOWN OF LITTLE RICE
0.00866460	\$0.39	REG	355754	SCH D OF TOMAHAWK
0.000187	\$0.01	VTAE	001600	NICOLET VTAE DISTRICT

Parcel Total:	\$0.63
---------------	--------



State of Wisconsin / Department of Natural Resources

Tony Evers , Governor

Adam N Payne , Secretary

5/22/2023

Chapter 70.114 - Aids Payment Worksheet For Tax Year 2022(Payment Year 2023) - Payment Due January 31, 2023

4299 of 7056

LEGAL DESCRIPTION: T37 R05-E S09 PT GV LT 3				PARCEL NO: 79026				CONTROL NO: 79026	
0.01	\$60.25	0.74039128	\$44.61						
				0	\$0.00	STAT	999999	STATE OF WISCONSIN	
				0.00257160	\$0.11	CNTY	43	ONEIDA COUNTY	
				0.002652	\$0.12	MUNI	43012	TOWN OF LITTLE RICE	
				0.00866460	\$0.39	REG	355754	SCH D OF TOMAHAWK	
				0.000187	\$0.01	VTAE	001600	NICOLET VTAE DISTRICT	
Parcel Total:					\$0.63				

LEGAL DESCRIPTION: T37 R05-E S09 PT GV LT 10				PARCEL NO: 79027				CONTROL NO: 79027	
0.01	\$60.25	0.74039128	\$44.61						
				0	\$0.00	STAT	999999	STATE OF WISCONSIN	
				0.00257160	\$0.11	CNTY	43	ONEIDA COUNTY	
				0.002652	\$0.12	MUNI	43012	TOWN OF LITTLE RICE	
				0.00866460	\$0.39	REG	355754	SCH D OF TOMAHAWK	
				0.000187	\$0.01	VTAE	001600	NICOLET VTAE DISTRICT	
Parcel Total:					\$0.63				

LEGAL DESCRIPTION: T37 R05-E S09 PT GV LT 11				PARCEL NO: 79028				CONTROL NO: 79028	
0.01	\$60.25	0.74039128	\$44.61						
				0	\$0.00	STAT	999999	STATE OF WISCONSIN	
				0.00257160	\$0.11	CNTY	43	ONEIDA COUNTY	
				0.002652	\$0.12	MUNI	43012	TOWN OF LITTLE RICE	
				0.00866460	\$0.39	REG	355754	SCH D OF TOMAHAWK	
				0.000187	\$0.01	VTAE	001600	NICOLET VTAE DISTRICT	
Parcel Total:					\$0.63				



State of Wisconsin / Department of Natural Resources

Tony Evers , Governor

Adam N Payne , Secretary

5/22/2023

Chapter 70.114 - Aids Payment Worksheet For Tax Year 2022(Payment Year 2023) - Payment Due January 31, 2023

4300 of 7056

LEGAL DESCRIPTION: T37 R05-E S10 NENE	PARCEL NO: 79029	CONTROL NO: 79029
---------------------------------------	------------------	-------------------

40	\$235,741.63	0.74039128	\$174,541.05	
----	--------------	------------	--------------	--

0	\$0.00	STAT	999999	STATE OF WISCONSIN
0.00257160	\$448.86	CNTY	43	ONEIDA COUNTY
0.002652	\$462.88	MUNI	43012	TOWN OF LITTLE RICE
0.00866460	\$1,512.33	REG	355754	SCH D OF TOMAHAWK
0.000187	\$32.63	VTAE	001600	NICOLET VTAE DISTRICT

Parcel Total:	\$2,456.70
---------------	------------

LEGAL DESCRIPTION: T37 R05-E S10 PT GV LT 5	PARCEL NO: 79030	CONTROL NO: 79030
---	------------------	-------------------

0.01	\$60.25	0.74039128	\$44.61	
------	---------	------------	---------	--

0	\$0.00	STAT	999999	STATE OF WISCONSIN
0.00257160	\$0.11	CNTY	43	ONEIDA COUNTY
0.002652	\$0.12	MUNI	43012	TOWN OF LITTLE RICE
0.00866460	\$0.39	REG	355754	SCH D OF TOMAHAWK
0.000187	\$0.01	VTAE	001600	NICOLET VTAE DISTRICT

Parcel Total:	\$0.63
---------------	--------

LEGAL DESCRIPTION: T37 R05-E S10 PT GV LT 6	PARCEL NO: 79031	CONTROL NO: 79031
---	------------------	-------------------

2.03	\$11,965.46	0.74039128	\$8,859.12	
------	-------------	------------	------------	--

0	\$0.00	STAT	999999	STATE OF WISCONSIN
0.00257160	\$22.78	CNTY	43	ONEIDA COUNTY
0.002652	\$23.49	MUNI	43012	TOWN OF LITTLE RICE
0.00866460	\$76.76	REG	355754	SCH D OF TOMAHAWK
0.000187	\$1.66	VTAE	001600	NICOLET VTAE DISTRICT

Parcel Total:	\$124.69
---------------	----------



State of Wisconsin / Department of Natural Resources

Tony Evers , Governor

Adam N Payne , Secretary

5/22/2023

Chapter 70.114 - Aids Payment Worksheet For Tax Year 2022(Payment Year 2023) - Payment Due January 31, 2023

4301 of 7056

LEGAL DESCRIPTION: T37 R05-E S10 PT GV LT 3				PARCEL NO: 79032				CONTROL NO: 79032	
40	\$235,741.63	0.74039128	\$174,541.05						
				0	\$0.00	STAT	999999	STATE OF WISCONSIN	
				0.00257160	\$448.86	CNTY	43	ONEIDA COUNTY	
				0.002652	\$462.88	MUNI	43012	TOWN OF LITTLE RICE	
				0.00866460	\$1,512.33	REG	355754	SCH D OF TOMAHAWK	
				0.000187	\$32.63	VTAE	001600	NICOLET VTAE DISTRICT	
Parcel Total:					\$2,456.70				

LEGAL DESCRIPTION: T37 R05-E S10 PT OF SWSW				PARCEL NO: 79033				CONTROL NO: 79033	
0.01	\$60.25	0.74039128	\$44.61						
				0	\$0.00	STAT	999999	STATE OF WISCONSIN	
				0.00257160	\$0.11	CNTY	43	ONEIDA COUNTY	
				0.002652	\$0.12	MUNI	43012	TOWN OF LITTLE RICE	
				0.00866460	\$0.39	REG	355754	SCH D OF TOMAHAWK	
				0.000187	\$0.01	VTAE	001600	NICOLET VTAE DISTRICT	
Parcel Total:					\$0.63				

LEGAL DESCRIPTION: T37 R05-E S10 PT GV LT 1				PARCEL NO: 79034				CONTROL NO: 79034	
41.1	\$242,222.05	0.74039128	\$179,339.10						
				0	\$0.00	STAT	999999	STATE OF WISCONSIN	
				0.00257160	\$461.20	CNTY	43	ONEIDA COUNTY	
				0.002652	\$475.60	MUNI	43012	TOWN OF LITTLE RICE	
				0.00866460	\$1,553.90	REG	355754	SCH D OF TOMAHAWK	
				0.000187	\$33.53	VTAE	001600	NICOLET VTAE DISTRICT	
Parcel Total:					\$2,524.23				



State of Wisconsin / Department of Natural Resources

Tony Evers , Governor

Adam N Payne , Secretary

5/22/2023

Chapter 70.114 - Aids Payment Worksheet For Tax Year 2022(Payment Year 2023) - Payment Due January 31, 2023

4302 of 7056

LEGAL DESCRIPTION: T37 R05-E S10 PT GV LT 2				PARCEL NO: 79035				CONTROL NO: 79035			
20.5	\$120,817.65	0.74039128	\$89,452.34								
				0	\$0.00	STAT	999999	STATE OF WISCONSIN			
				0.00257160	\$230.04	CNTY	43	ONEIDA COUNTY			
				0.002652	\$237.23	MUNI	43012	TOWN OF LITTLE RICE			
				0.00866460	\$775.07	REG	355754	SCH D OF TOMAHAWK			
				0.000187	\$16.72	VTAE	001600	NICOLET VTAE DISTRICT			
Parcel Total:					\$1,259.06						

LEGAL DESCRIPTION: T37 R05-E S10 PT GV LT 12				PARCEL NO: 79036				CONTROL NO: 79036			
26.91	\$158,594.78	0.74039128	\$117,422.19								
				0	\$0.00	STAT	999999	STATE OF WISCONSIN			
				0.00257160	\$301.97	CNTY	43	ONEIDA COUNTY			
				0.002652	\$311.40	MUNI	43012	TOWN OF LITTLE RICE			
				0.00866460	\$1,017.42	REG	355754	SCH D OF TOMAHAWK			
				0.000187	\$21.95	VTAE	001600	NICOLET VTAE DISTRICT			
Parcel Total:					\$1,652.74						

LEGAL DESCRIPTION: T37 R05-E S14 PT GV LT 5				PARCEL NO: 79037				CONTROL NO: 79037			
31.6	\$186,234.79	0.74039128	\$137,886.62								
				0	\$0.00	STAT	999999	STATE OF WISCONSIN			
				0.00257160	\$354.60	CNTY	43	ONEIDA COUNTY			
				0.002652	\$365.67	MUNI	43012	TOWN OF LITTLE RICE			
				0.00866460	\$1,194.73	REG	355754	SCH D OF TOMAHAWK			
				0.000187	\$25.78	VTAE	001600	NICOLET VTAE DISTRICT			
Parcel Total:					\$1,940.78						



State of Wisconsin / Department of Natural Resources

Tony Evers , Governor

Adam N Payne , Secretary

5/22/2023

Chapter 70.114 - Aids Payment Worksheet For Tax Year 2022(Payment Year 2023) - Payment Due January 31, 2023

4303 of 7056

LEGAL DESCRIPTION: T37 R05-E S14 PT OF SWNW				PARCEL NO: 79038				CONTROL NO: 79038			
20	\$117,873.44	0.74039128	\$87,272.47								
				0	\$0.00	STAT	999999	STATE OF WISCONSIN			
				0.00257160	\$224.43	CNTY	43	ONEIDA COUNTY			
				0.002652	\$231.45	MUNI	43012	TOWN OF LITTLE RICE			
				0.00866460	\$756.18	REG	355754	SCH D OF TOMAHAWK			
				0.000187	\$16.32	VTAE	001600	NICOLET VTAE DISTRICT			
Parcel Total:					\$1,228.38						

LEGAL DESCRIPTION: T37 R05-E S14 NESW				PARCEL NO: 79039				CONTROL NO: 79039			
40	\$235,741.63	0.74039128	\$174,541.05								
				0	\$0.00	STAT	999999	STATE OF WISCONSIN			
				0.00257160	\$448.86	CNTY	43	ONEIDA COUNTY			
				0.002652	\$462.88	MUNI	43012	TOWN OF LITTLE RICE			
				0.00866460	\$1,512.33	REG	355754	SCH D OF TOMAHAWK			
				0.000187	\$32.63	VTAE	001600	NICOLET VTAE DISTRICT			
Parcel Total:					\$2,456.70						

LEGAL DESCRIPTION: T37 R05-E S14 PT OF NWSW				PARCEL NO: 79040				CONTROL NO: 79040			
32.42	\$191,070.22	0.74039128	\$141,466.73								
				0	\$0.00	STAT	999999	STATE OF WISCONSIN			
				0.00257160	\$363.80	CNTY	43	ONEIDA COUNTY			
				0.002652	\$375.17	MUNI	43012	TOWN OF LITTLE RICE			
				0.00866460	\$1,225.75	REG	355754	SCH D OF TOMAHAWK			
				0.000187	\$26.45	VTAE	001600	NICOLET VTAE DISTRICT			
Parcel Total:					\$1,991.17						



State of Wisconsin / Department of Natural Resources

Tony Evers , Governor

Adam N Payne , Secretary

5/22/2023

Chapter 70.114 - Aids Payment Worksheet For Tax Year 2022(Payment Year 2023) - Payment Due January 31, 2023

4304 of 7056

LEGAL DESCRIPTION: T37 R05-E S14 SWSW	PARCEL NO: 79041	CONTROL NO: 79041
---------------------------------------	------------------	-------------------

40 \$235,741.63 0.74039128 \$174,541.05

0	\$0.00	STAT	999999	STATE OF WISCONSIN
0.00257160	\$448.86	CNTY	43	ONEIDA COUNTY
0.002652	\$462.88	MUNI	43012	TOWN OF LITTLE RICE
0.00866460	\$1,512.33	REG	355754	SCH D OF TOMAHAWK
0.000187	\$32.63	VTAE	001600	NICOLET VTAE DISTRICT

Parcel Total: \$2,456.70

LEGAL DESCRIPTION: T37 R05-E S14 SESW	PARCEL NO: 79042	CONTROL NO: 79042
---------------------------------------	------------------	-------------------

40 \$235,741.63 0.74039128 \$174,541.05

0	\$0.00	STAT	999999	STATE OF WISCONSIN
0.00257160	\$448.86	CNTY	43	ONEIDA COUNTY
0.002652	\$462.88	MUNI	43012	TOWN OF LITTLE RICE
0.00866460	\$1,512.33	REG	355754	SCH D OF TOMAHAWK
0.000187	\$32.63	VTAE	001600	NICOLET VTAE DISTRICT

Parcel Total: \$2,456.70

LEGAL DESCRIPTION: T37 R05-E S14 GOV LOT 8	PARCEL NO: 79043	CONTROL NO: 79043
--	------------------	-------------------

24.2 \$142,621.62 0.74039128 \$105,595.80

0	\$0.00	STAT	999999	STATE OF WISCONSIN
0.00257160	\$271.55	CNTY	43	ONEIDA COUNTY
0.002652	\$280.04	MUNI	43012	TOWN OF LITTLE RICE
0.00866460	\$914.95	REG	355754	SCH D OF TOMAHAWK
0.000187	\$19.74	VTAE	001600	NICOLET VTAE DISTRICT

Parcel Total: \$1,486.28



State of Wisconsin / Department of Natural Resources

Tony Evers , Governor

Adam N Payne , Secretary

5/22/2023

Chapter 70.114 - Aids Payment Worksheet For Tax Year 2022(Payment Year 2023) - Payment Due January 31, 2023

4305 of 7056

LEGAL DESCRIPTION: T37 R05-E S14 GOV LOT 7				PARCEL NO: 79044				CONTROL NO: 79044	
58	\$341,827.73	0.74039128	\$253,086.27						
				0	\$0.00	STAT	999999	STATE OF WISCONSIN	
				0.00257160	\$650.85	CNTY	43	ONEIDA COUNTY	
				0.002652	\$671.18	MUNI	43012	TOWN OF LITTLE RICE	
				0.00866460	\$2,192.89	REG	355754	SCH D OF TOMAHAWK	
				0.000187	\$47.32	VTAE	001600	NICOLET VTAE DISTRICT	
Parcel Total:					\$3,562.24				

LEGAL DESCRIPTION: T37 R05-E S14 PT OF SWSE				PARCEL NO: 79045				CONTROL NO: 79045	
38	\$223,954.29	0.74039128	\$165,813.80						
				0	\$0.00	STAT	999999	STATE OF WISCONSIN	
				0.00257160	\$426.41	CNTY	43	ONEIDA COUNTY	
				0.002652	\$439.74	MUNI	43012	TOWN OF LITTLE RICE	
				0.00866460	\$1,436.71	REG	355754	SCH D OF TOMAHAWK	
				0.000187	\$31.00	VTAE	001600	NICOLET VTAE DISTRICT	
Parcel Total:					\$2,333.86				

LEGAL DESCRIPTION: T37 R05-E S14 GOV LOT 9				PARCEL NO: 79046				CONTROL NO: 79046	
39.7	\$233,976.15	0.74039128	\$173,233.90						
				0	\$0.00	STAT	999999	STATE OF WISCONSIN	
				0.00257160	\$445.50	CNTY	43	ONEIDA COUNTY	
				0.002652	\$459.41	MUNI	43012	TOWN OF LITTLE RICE	
				0.00866460	\$1,501.00	REG	355754	SCH D OF TOMAHAWK	
				0.000187	\$32.39	VTAE	001600	NICOLET VTAE DISTRICT	
Parcel Total:					\$2,438.30				



State of Wisconsin / Department of Natural Resources

Tony Evers , Governor

Adam N Payne , Secretary

5/22/2023

Chapter 70.114 - Aids Payment Worksheet For Tax Year 2022(Payment Year 2023) - Payment Due January 31, 2023

4306 of 7056

LEGAL DESCRIPTION: T37 R05-E S14 GOV LOT 10	PARCEL NO: 79047	CONTROL NO: 79047
---	------------------	-------------------

6	\$35,362.03	0.74039128	\$26,181.74	
---	-------------	------------	-------------	--

0	\$0.00	STAT	999999	STATE OF WISCONSIN
0.00257160	\$67.33	CNTY	43	ONEIDA COUNTY
0.002652	\$69.43	MUNI	43012	TOWN OF LITTLE RICE
0.00866460	\$226.85	REG	355754	SCH D OF TOMAHAWK
0.000187	\$4.89	VTAE	001600	NICOLET VTAE DISTRICT

Parcel Total:	\$368.50
---------------	----------

LEGAL DESCRIPTION: T37 R05-E S15 PT OF SWNE	PARCEL NO: 79048	CONTROL NO: 79048
---	------------------	-------------------

1	\$5,893.67	0.74039128	\$4,363.62	
---	------------	------------	------------	--

0	\$0.00	STAT	999999	STATE OF WISCONSIN
0.00257160	\$11.22	CNTY	43	ONEIDA COUNTY
0.002652	\$11.57	MUNI	43012	TOWN OF LITTLE RICE
0.00866460	\$37.81	REG	355754	SCH D OF TOMAHAWK
0.000187	\$0.82	VTAE	001600	NICOLET VTAE DISTRICT

Parcel Total:	\$61.42
---------------	---------

LEGAL DESCRIPTION: T37 R05-E S15 PT OF NWNW	PARCEL NO: 79049	CONTROL NO: 79049
---	------------------	-------------------

0.01	\$60.25	0.74039128	\$44.61	
------	---------	------------	---------	--

0	\$0.00	STAT	999999	STATE OF WISCONSIN
0.00257160	\$0.11	CNTY	43	ONEIDA COUNTY
0.002652	\$0.12	MUNI	43012	TOWN OF LITTLE RICE
0.00866460	\$0.39	REG	355754	SCH D OF TOMAHAWK
0.000187	\$0.01	VTAE	001600	NICOLET VTAE DISTRICT

Parcel Total:	\$0.63
---------------	--------



State of Wisconsin / Department of Natural Resources

Tony Evers , Governor

Adam N Payne , Secretary

5/22/2023

Chapter 70.114 - Aids Payment Worksheet For Tax Year 2022(Payment Year 2023) - Payment Due January 31, 2023

4307 of 7056

LEGAL DESCRIPTION: T37 R05-E S15 PT OF SWNW				PARCEL NO: 79050				CONTROL NO: 79050	
1.96	\$11,551.60	0.74039128	\$8,552.70						
				0	\$0.00	STAT	999999	STATE OF WISCONSIN	
				0.00257160	\$21.99	CNTY	43	ONEIDA COUNTY	
				0.002652	\$22.68	MUNI	43012	TOWN OF LITTLE RICE	
				0.00866460	\$74.11	REG	355754	SCH D OF TOMAHAWK	
				0.000187	\$1.60	VTAE	001600	NICOLET VTAE DISTRICT	
Parcel Total:					\$120.38				

LEGAL DESCRIPTION: T37 R05-E S15 PT OF NESW				PARCEL NO: 79051				CONTROL NO: 79051	
0.93	\$5,479.81	0.74039128	\$4,057.20						
				0	\$0.00	STAT	999999	STATE OF WISCONSIN	
				0.00257160	\$10.43	CNTY	43	ONEIDA COUNTY	
				0.002652	\$10.76	MUNI	43012	TOWN OF LITTLE RICE	
				0.00866460	\$35.15	REG	355754	SCH D OF TOMAHAWK	
				0.000187	\$0.76	VTAE	001600	NICOLET VTAE DISTRICT	
Parcel Total:					\$57.10				

LEGAL DESCRIPTION: T37 R05-E S15 PT OF NWSW				PARCEL NO: 79052				CONTROL NO: 79052	
9.72	\$57,286.49	0.74039128	\$42,414.42						
				0	\$0.00	STAT	999999	STATE OF WISCONSIN	
				0.00257160	\$109.07	CNTY	43	ONEIDA COUNTY	
				0.002652	\$112.48	MUNI	43012	TOWN OF LITTLE RICE	
				0.00866460	\$367.50	REG	355754	SCH D OF TOMAHAWK	
				0.000187	\$7.93	VTAE	001600	NICOLET VTAE DISTRICT	
Parcel Total:					\$596.98				



State of Wisconsin / Department of Natural Resources

Tony Evers , Governor

Adam N Payne , Secretary

5/22/2023

Chapter 70.114 - Aids Payment Worksheet For Tax Year 2022(Payment Year 2023) - Payment Due January 31, 2023

4308 of 7056

LEGAL DESCRIPTION: T37 R05-E S15 SWSW	PARCEL NO: 79053	CONTROL NO: 79053
---------------------------------------	------------------	-------------------

40	\$235,741.63	0.74039128	\$174,541.05	
----	--------------	------------	--------------	--

0	\$0.00	STAT	999999	STATE OF WISCONSIN
0.00257160	\$448.86	CNTY	43	ONEIDA COUNTY
0.002652	\$462.88	MUNI	43012	TOWN OF LITTLE RICE
0.00866460	\$1,512.33	REG	355754	SCH D OF TOMAHAWK
0.000187	\$32.63	VTAE	001600	NICOLET VTAE DISTRICT

Parcel Total:	\$2,456.70
---------------	------------

LEGAL DESCRIPTION: T37 R05-E S15 PT OF SESW	PARCEL NO: 79054	CONTROL NO: 79054
---	------------------	-------------------

34.84	\$205,330.29	0.74039128	\$152,024.76	
-------	--------------	------------	--------------	--

0	\$0.00	STAT	999999	STATE OF WISCONSIN
0.00257160	\$390.95	CNTY	43	ONEIDA COUNTY
0.002652	\$403.17	MUNI	43012	TOWN OF LITTLE RICE
0.00866460	\$1,317.24	REG	355754	SCH D OF TOMAHAWK
0.000187	\$28.42	VTAE	001600	NICOLET VTAE DISTRICT

Parcel Total:	\$2,139.78
---------------	------------

LEGAL DESCRIPTION: T37 R05-E S15 PT OF NWSE	PARCEL NO: 79055	CONTROL NO: 79055
---	------------------	-------------------

2.36	\$13,909.07	0.74039128	\$10,298.15	
------	-------------	------------	-------------	--

0	\$0.00	STAT	999999	STATE OF WISCONSIN
0.00257160	\$26.48	CNTY	43	ONEIDA COUNTY
0.002652	\$27.31	MUNI	43012	TOWN OF LITTLE RICE
0.00866460	\$89.23	REG	355754	SCH D OF TOMAHAWK
0.000187	\$1.93	VTAE	001600	NICOLET VTAE DISTRICT

Parcel Total:	\$144.95
---------------	----------



State of Wisconsin / Department of Natural Resources

Tony Evers , Governor

Adam N Payne , Secretary

5/22/2023

Chapter 70.114 - Aids Payment Worksheet For Tax Year 2022(Payment Year 2023) - Payment Due January 31, 2023

4309 of 7056

LEGAL DESCRIPTION: T37 R05-E S15 PT OF SWSE	PARCEL NO: 79056	CONTROL NO: 79056
---	------------------	-------------------

10.51	\$61,938.56	0.74039128	\$45,858.77	
-------	-------------	------------	-------------	--

0	\$0.00	STAT	999999	STATE OF WISCONSIN
0.00257160	\$117.93	CNTY	43	ONEIDA COUNTY
0.002652	\$121.62	MUNI	43012	TOWN OF LITTLE RICE
0.00866460	\$397.35	REG	355754	SCH D OF TOMAHAWK
0.000187	\$8.57	VTAE	001600	NICOLET VTAE DISTRICT

Parcel Total:	\$645.47
---------------	----------

LEGAL DESCRIPTION: T37 R05-E S15 PT OF SESE	PARCEL NO: 79057	CONTROL NO: 79057
---	------------------	-------------------

0.55	\$3,242.83	0.74039128	\$2,400.96	
------	------------	------------	------------	--

0	\$0.00	STAT	999999	STATE OF WISCONSIN
0.00257160	\$6.17	CNTY	43	ONEIDA COUNTY
0.002652	\$6.37	MUNI	43012	TOWN OF LITTLE RICE
0.00866460	\$20.80	REG	355754	SCH D OF TOMAHAWK
0.000187	\$0.45	VTAE	001600	NICOLET VTAE DISTRICT

Parcel Total:	\$33.79
---------------	---------

LEGAL DESCRIPTION: T37 R05-E S15 PT OF SENW	PARCEL NO: 79058	CONTROL NO: 79058
---	------------------	-------------------

0.01	\$60.25	0.74039128	\$44.61	
------	---------	------------	---------	--

0	\$0.00	STAT	999999	STATE OF WISCONSIN
0.00257160	\$0.11	CNTY	43	ONEIDA COUNTY
0.002652	\$0.12	MUNI	43012	TOWN OF LITTLE RICE
0.00866460	\$0.39	REG	355754	SCH D OF TOMAHAWK
0.000187	\$0.01	VTAE	001600	NICOLET VTAE DISTRICT

Parcel Total:	\$0.63
---------------	--------



State of Wisconsin / Department of Natural Resources

Tony Evers , Governor

Adam N Payne , Secretary

5/22/2023

Chapter 70.114 - Aids Payment Worksheet For Tax Year 2022(Payment Year 2023) - Payment Due January 31, 2023

4310 of 7056

LEGAL DESCRIPTION: T37 R05-E S16 PT OF NENE PARCEL NO: 79059 CONTROL NO: 79059

3 \$17,681.02 0.74039128 \$13,090.87

0	\$0.00	STAT	999999	STATE OF WISCONSIN
0.00257160	\$33.67	CNTY	43	ONEIDA COUNTY
0.002652	\$34.72	MUNI	43012	TOWN OF LITTLE RICE
0.00866460	\$113.43	REG	355754	SCH D OF TOMAHAWK
0.000187	\$2.45	VTAE	001600	NICOLET VTAE DISTRICT

Parcel Total: \$184.27

LEGAL DESCRIPTION: T37 R05-E S16 PT OF NWNE PARCEL NO: 79060 CONTROL NO: 79060

0.4 \$2,357.47 0.74039128 \$1,745.45

0	\$0.00	STAT	999999	STATE OF WISCONSIN
0.00257160	\$4.49	CNTY	43	ONEIDA COUNTY
0.002652	\$4.63	MUNI	43012	TOWN OF LITTLE RICE
0.00866460	\$15.12	REG	355754	SCH D OF TOMAHAWK
0.000187	\$0.33	VTAE	001600	NICOLET VTAE DISTRICT

Parcel Total: \$24.57

LEGAL DESCRIPTION: T37 R05-E S16 PT OF SWNE PARCEL NO: 79061 CONTROL NO: 79061

5.06 \$29,819.36 0.74039128 \$22,077.99

0	\$0.00	STAT	999999	STATE OF WISCONSIN
0.00257160	\$56.78	CNTY	43	ONEIDA COUNTY
0.002652	\$58.55	MUNI	43012	TOWN OF LITTLE RICE
0.00866460	\$191.30	REG	355754	SCH D OF TOMAHAWK
0.000187	\$4.13	VTAE	001600	NICOLET VTAE DISTRICT

Parcel Total: \$310.76



State of Wisconsin / Department of Natural Resources

Tony Evers , Governor

Adam N Payne , Secretary

5/22/2023

Chapter 70.114 - Aids Payment Worksheet For Tax Year 2022(Payment Year 2023) - Payment Due January 31, 2023

4311 of 7056

LEGAL DESCRIPTION: T37 R05-E S16 PT OF SENE				PARCEL NO: 79062	CONTROL NO: 79062			
0.01	\$60.25	0.74039128	\$44.61					
				0	\$0.00	STAT	999999	STATE OF WISCONSIN
				0.00257160	\$0.11	CNTY	43	ONEIDA COUNTY
				0.002652	\$0.12	MUNI	43012	TOWN OF LITTLE RICE
				0.00866460	\$0.39	REG	355754	SCH D OF TOMAHAWK
				0.000187	\$0.01	VTAE	001600	NICOLET VTAE DISTRICT
Parcel Total:					\$0.63			

LEGAL DESCRIPTION: T37 R05-E S16 PT OF NENW				PARCEL NO: 79063	CONTROL NO: 79063			
17.1	\$100,779.17	0.74039128	\$74,616.02					
				0	\$0.00	STAT	999999	STATE OF WISCONSIN
				0.00257160	\$191.89	CNTY	43	ONEIDA COUNTY
				0.002652	\$197.88	MUNI	43012	TOWN OF LITTLE RICE
				0.00866460	\$646.52	REG	355754	SCH D OF TOMAHAWK
				0.000187	\$13.95	VTAE	001600	NICOLET VTAE DISTRICT
Parcel Total:					\$1,050.24			

LEGAL DESCRIPTION: T37 R05-E S16 PT OF NWNW				PARCEL NO: 79064	CONTROL NO: 79064			
2	\$11,787.34	0.74039128	\$8,727.25					
				0	\$0.00	STAT	999999	STATE OF WISCONSIN
				0.00257160	\$22.44	CNTY	43	ONEIDA COUNTY
				0.002652	\$23.14	MUNI	43012	TOWN OF LITTLE RICE
				0.00866460	\$75.62	REG	355754	SCH D OF TOMAHAWK
				0.000187	\$1.63	VTAE	001600	NICOLET VTAE DISTRICT
Parcel Total:					\$122.83			



State of Wisconsin / Department of Natural Resources

Tony Evers , Governor

Adam N Payne , Secretary

5/22/2023

Chapter 70.114 - Aids Payment Worksheet For Tax Year 2022(Payment Year 2023) - Payment Due January 31, 2023

4312 of 7056

LEGAL DESCRIPTION: T37 R05-E S16 PT OF SWNW				PARCEL NO: 79065		CONTROL NO: 79065		
9.31	\$54,871.39	0.74039128	\$40,626.30					
				0	\$0.00	STAT	999999	STATE OF WISCONSIN
				0.00257160	\$104.48	CNTY	43	ONEIDA COUNTY
				0.002652	\$107.74	MUNI	43012	TOWN OF LITTLE RICE
				0.00866460	\$352.01	REG	355754	SCH D OF TOMAHAWK
				0.000187	\$7.60	VTAE	001600	NICOLET VTAE DISTRICT
Parcel Total:					\$571.83			

LEGAL DESCRIPTION: T37 R05-E S16 PT OF SENW				PARCEL NO: 79066		CONTROL NO: 79066		
17.61	\$103,786.25	0.74039128	\$76,842.44					
				0	\$0.00	STAT	999999	STATE OF WISCONSIN
				0.00257160	\$197.61	CNTY	43	ONEIDA COUNTY
				0.002652	\$203.79	MUNI	43012	TOWN OF LITTLE RICE
				0.00866460	\$665.81	REG	355754	SCH D OF TOMAHAWK
				0.000187	\$14.37	VTAE	001600	NICOLET VTAE DISTRICT
Parcel Total:					\$1,081.58			

LEGAL DESCRIPTION: T37 R05-E S16 PT OF NESE				PARCEL NO: 79067		CONTROL NO: 79067		
22.81	\$134,433.34	0.74039128	\$99,533.28					
				0	\$0.00	STAT	999999	STATE OF WISCONSIN
				0.00257160	\$255.96	CNTY	43	ONEIDA COUNTY
				0.002652	\$263.96	MUNI	43012	TOWN OF LITTLE RICE
				0.00866460	\$862.42	REG	355754	SCH D OF TOMAHAWK
				0.000187	\$18.61	VTAE	001600	NICOLET VTAE DISTRICT
Parcel Total:					\$1,400.95			



State of Wisconsin / Department of Natural Resources

Tony Evers , Governor

Adam N Payne , Secretary

5/22/2023

Chapter 70.114 - Aids Payment Worksheet For Tax Year 2022(Payment Year 2023) - Payment Due January 31, 2023

4313 of 7056

LEGAL DESCRIPTION: T37 R05-E S16 PT OF NWSE	PARCEL NO: 79068	CONTROL NO: 79068
---	------------------	-------------------

1.46	\$8,607.38	0.74039128	\$6,372.83
------	------------	------------	------------

0	\$0.00	STAT	999999	STATE OF WISCONSIN
0.00257160	\$16.39	CNTY	43	ONEIDA COUNTY
0.002652	\$16.90	MUNI	43012	TOWN OF LITTLE RICE
0.00866460	\$55.22	REG	355754	SCH D OF TOMAHAWK
0.000187	\$1.19	VTAE	001600	NICOLET VTAE DISTRICT

Parcel Total:	\$89.70
---------------	---------

LEGAL DESCRIPTION: T37 R05-E S16 PT OF SWSE	PARCEL NO: 79069	CONTROL NO: 79069
---	------------------	-------------------

33.67	\$198,436.00	0.74039128	\$146,920.29
-------	--------------	------------	--------------

0	\$0.00	STAT	999999	STATE OF WISCONSIN
0.00257160	\$377.83	CNTY	43	ONEIDA COUNTY
0.002652	\$389.63	MUNI	43012	TOWN OF LITTLE RICE
0.00866460	\$1,273.01	REG	355754	SCH D OF TOMAHAWK
0.000187	\$27.47	VTAE	001600	NICOLET VTAE DISTRICT

Parcel Total:	\$2,067.94
---------------	------------

LEGAL DESCRIPTION: T37 R05-E S16 SESE	PARCEL NO: 79070	CONTROL NO: 79070
---------------------------------------	------------------	-------------------

40	\$235,741.63	0.74039128	\$174,541.05
----	--------------	------------	--------------

0	\$0.00	STAT	999999	STATE OF WISCONSIN
0.00257160	\$448.86	CNTY	43	ONEIDA COUNTY
0.002652	\$462.88	MUNI	43012	TOWN OF LITTLE RICE
0.00866460	\$1,512.33	REG	355754	SCH D OF TOMAHAWK
0.000187	\$32.63	VTAE	001600	NICOLET VTAE DISTRICT

Parcel Total:	\$2,456.70
---------------	------------



State of Wisconsin / Department of Natural Resources

Tony Evers , Governor

Adam N Payne , Secretary

5/22/2023

Chapter 70.114 - Aids Payment Worksheet For Tax Year 2022(Payment Year 2023) - Payment Due January 31, 2023

4314 of 7056

LEGAL DESCRIPTION: T37 R05-E S17 PT OF NENE				PARCEL NO: 79071				CONTROL NO: 79071			
0.01	\$60.25	0.74039128	\$44.61								
				0	\$0.00	STAT	999999	STATE OF WISCONSIN			
				0.00257160	\$0.11	CNTY	43	ONEIDA COUNTY			
				0.002652	\$0.12	MUNI	43012	TOWN OF LITTLE RICE			
				0.00866460	\$0.39	REG	355754	SCH D OF TOMAHAWK			
				0.000187	\$0.01	VTAE	001600	NICOLET VTAE DISTRICT			
Parcel Total:					\$0.63						

LEGAL DESCRIPTION: T37 R05-E S17 PT OF NWNE				PARCEL NO: 79072				CONTROL NO: 79072			
24.53	\$144,570.46	0.74039128	\$107,038.71								
				0	\$0.00	STAT	999999	STATE OF WISCONSIN			
				0.00257160	\$275.27	CNTY	43	ONEIDA COUNTY			
				0.002652	\$283.87	MUNI	43012	TOWN OF LITTLE RICE			
				0.00866460	\$927.45	REG	355754	SCH D OF TOMAHAWK			
				0.000187	\$20.01	VTAE	001600	NICOLET VTAE DISTRICT			
Parcel Total:					\$1,506.60						

LEGAL DESCRIPTION: T37 R05-E S17 PT OF SWNE				PARCEL NO: 79073				CONTROL NO: 79073			
23.96	\$141,207.14	0.74039128	\$104,548.53								
				0	\$0.00	STAT	999999	STATE OF WISCONSIN			
				0.00257160	\$268.86	CNTY	43	ONEIDA COUNTY			
				0.002652	\$277.26	MUNI	43012	TOWN OF LITTLE RICE			
				0.00866460	\$905.87	REG	355754	SCH D OF TOMAHAWK			
				0.000187	\$19.55	VTAE	001600	NICOLET VTAE DISTRICT			
Parcel Total:					\$1,471.54						



State of Wisconsin / Department of Natural Resources

Tony Evers , Governor

Adam N Payne , Secretary

5/22/2023

Chapter 70.114 - Aids Payment Worksheet For Tax Year 2022(Payment Year 2023) - Payment Due January 31, 2023

4315 of 7056

LEGAL DESCRIPTION: T37 R05-E S17 PT OF SENE				PARCEL NO: 79074				CONTROL NO: 79074	
10.99	\$64,767.52	0.74039128	\$47,953.31						
				0	\$0.00	STAT	999999	STATE OF WISCONSIN	
				0.00257160	\$123.32	CNTY	43	ONEIDA COUNTY	
				0.002652	\$127.17	MUNI	43012	TOWN OF LITTLE RICE	
				0.00866460	\$415.50	REG	355754	SCH D OF TOMAHAWK	
				0.000187	\$8.97	VTAE	001600	NICOLET VTAE DISTRICT	
Parcel Total:					\$674.96				

LEGAL DESCRIPTION: T37 R05-E S17 PT OF NENW				PARCEL NO: 79075				CONTROL NO: 79075	
8.33	\$49,092.98	0.74039128	\$36,348.01						
				0	\$0.00	STAT	999999	STATE OF WISCONSIN	
				0.00257160	\$93.47	CNTY	43	ONEIDA COUNTY	
				0.002652	\$96.39	MUNI	43012	TOWN OF LITTLE RICE	
				0.00866460	\$314.94	REG	355754	SCH D OF TOMAHAWK	
				0.000187	\$6.80	VTAE	001600	NICOLET VTAE DISTRICT	
Parcel Total:					\$511.60				

LEGAL DESCRIPTION: T37 R05-E S17 PT OF NWNW				PARCEL NO: 79076				CONTROL NO: 79076	
0.01	\$60.25	0.74039128	\$44.61						
				0	\$0.00	STAT	999999	STATE OF WISCONSIN	
				0.00257160	\$0.11	CNTY	43	ONEIDA COUNTY	
				0.002652	\$0.12	MUNI	43012	TOWN OF LITTLE RICE	
				0.00866460	\$0.39	REG	355754	SCH D OF TOMAHAWK	
				0.000187	\$0.01	VTAE	001600	NICOLET VTAE DISTRICT	
Parcel Total:					\$0.63				



State of Wisconsin / Department of Natural Resources

Tony Evers , Governor

Adam N Payne , Secretary

5/22/2023

Chapter 70.114 - Aids Payment Worksheet For Tax Year 2022(Payment Year 2023) - Payment Due January 31, 2023

4316 of 7056

LEGAL DESCRIPTION: T37 R05-E S17 PT OF SWNW				PARCEL NO: 79077				CONTROL NO: 79077	
22.63	\$133,369.86	0.74039128	\$98,745.89						
				0	\$0.00	STAT	999999	STATE OF WISCONSIN	
				0.00257160	\$253.94	CNTY	43	ONEIDA COUNTY	
				0.002652	\$261.87	MUNI	43012	TOWN OF LITTLE RICE	
				0.00866460	\$855.59	REG	355754	SCH D OF TOMAHAWK	
				0.000187	\$18.46	VTAE	001600	NICOLET VTAE DISTRICT	
Parcel Total:					\$1,389.86				

LEGAL DESCRIPTION: T37 R05-E S17 PT OF SENW				PARCEL NO: 79078				CONTROL NO: 79078	
31.79	\$187,355.90	0.74039128	\$138,716.67						
				0	\$0.00	STAT	999999	STATE OF WISCONSIN	
				0.00257160	\$356.73	CNTY	43	ONEIDA COUNTY	
				0.002652	\$367.87	MUNI	43012	TOWN OF LITTLE RICE	
				0.00866460	\$1,201.93	REG	355754	SCH D OF TOMAHAWK	
				0.000187	\$25.93	VTAE	001600	NICOLET VTAE DISTRICT	
Parcel Total:					\$1,952.46				

LEGAL DESCRIPTION: T37 R05-E S17 NESW				PARCEL NO: 79079				CONTROL NO: 79079	
40	\$235,741.63	0.74039128	\$174,541.05						
				0	\$0.00	STAT	999999	STATE OF WISCONSIN	
				0.00257160	\$448.86	CNTY	43	ONEIDA COUNTY	
				0.002652	\$462.88	MUNI	43012	TOWN OF LITTLE RICE	
				0.00866460	\$1,512.33	REG	355754	SCH D OF TOMAHAWK	
				0.000187	\$32.63	VTAE	001600	NICOLET VTAE DISTRICT	
Parcel Total:					\$2,456.70				



State of Wisconsin / Department of Natural Resources

Tony Evers , Governor

Adam N Payne , Secretary

5/22/2023

Chapter 70.114 - Aids Payment Worksheet For Tax Year 2022(Payment Year 2023) - Payment Due January 31, 2023

4317 of 7056

LEGAL DESCRIPTION: T37 R05-E S17 NWSW	PARCEL NO: 79080	CONTROL NO: 79080
---------------------------------------	------------------	-------------------

40 \$235,741.63 0.74039128 \$174,541.05

0	\$0.00	STAT	999999	STATE OF WISCONSIN
0.00257160	\$448.86	CNTY	43	ONEIDA COUNTY
0.002652	\$462.88	MUNI	43012	TOWN OF LITTLE RICE
0.00866460	\$1,512.33	REG	355754	SCH D OF TOMAHAWK
0.000187	\$32.63	VTAE	001600	NICOLET VTAE DISTRICT

Parcel Total: \$2,456.70

LEGAL DESCRIPTION: T37 R05-E S17 SWSW	PARCEL NO: 79081	CONTROL NO: 79081
---------------------------------------	------------------	-------------------

40 \$235,741.63 0.74039128 \$174,541.05

0	\$0.00	STAT	999999	STATE OF WISCONSIN
0.00257160	\$448.86	CNTY	43	ONEIDA COUNTY
0.002652	\$462.88	MUNI	43012	TOWN OF LITTLE RICE
0.00866460	\$1,512.33	REG	355754	SCH D OF TOMAHAWK
0.000187	\$32.63	VTAE	001600	NICOLET VTAE DISTRICT

Parcel Total: \$2,456.70

LEGAL DESCRIPTION: T37 R05-E S17 SESW	PARCEL NO: 79082	CONTROL NO: 79082
---------------------------------------	------------------	-------------------

40 \$235,741.63 0.74039128 \$174,541.05

0	\$0.00	STAT	999999	STATE OF WISCONSIN
0.00257160	\$448.86	CNTY	43	ONEIDA COUNTY
0.002652	\$462.88	MUNI	43012	TOWN OF LITTLE RICE
0.00866460	\$1,512.33	REG	355754	SCH D OF TOMAHAWK
0.000187	\$32.63	VTAE	001600	NICOLET VTAE DISTRICT

Parcel Total: \$2,456.70



State of Wisconsin / Department of Natural Resources

Tony Evers , Governor

Adam N Payne , Secretary

5/22/2023

Chapter 70.114 - Aids Payment Worksheet For Tax Year 2022(Payment Year 2023) - Payment Due January 31, 2023

4318 of 7056

LEGAL DESCRIPTION: T37 R05-E S17 PT OF NESE				PARCEL NO: 79083				CONTROL NO: 79083			
12.86	\$75,790.00	0.74039128	\$56,114.26								
				0	\$0.00	STAT	999999	STATE OF WISCONSIN			
				0.00257160	\$144.31	CNTY	43	ONEIDA COUNTY			
				0.002652	\$148.81	MUNI	43012	TOWN OF LITTLE RICE			
				0.00866460	\$486.21	REG	355754	SCH D OF TOMAHAWK			
				0.000187	\$10.49	VTAE	001600	NICOLET VTAE DISTRICT			
Parcel Total:					\$789.82						

LEGAL DESCRIPTION: T37 R05-E S17 PT OF NWSE				PARCEL NO: 79084				CONTROL NO: 79084			
31.44	\$185,291.80	0.74039128	\$137,188.44								
				0	\$0.00	STAT	999999	STATE OF WISCONSIN			
				0.00257160	\$352.80	CNTY	43	ONEIDA COUNTY			
				0.002652	\$363.82	MUNI	43012	TOWN OF LITTLE RICE			
				0.00866460	\$1,188.68	REG	355754	SCH D OF TOMAHAWK			
				0.000187	\$25.65	VTAE	001600	NICOLET VTAE DISTRICT			
Parcel Total:					\$1,930.95						

LEGAL DESCRIPTION: T37 R05-E S17 PT OF SWSE				PARCEL NO: 79085				CONTROL NO: 79085			
34	\$200,379.60	0.74039128	\$148,359.31								
				0	\$0.00	STAT	999999	STATE OF WISCONSIN			
				0.00257160	\$381.53	CNTY	43	ONEIDA COUNTY			
				0.002652	\$393.45	MUNI	43012	TOWN OF LITTLE RICE			
				0.00866460	\$1,285.48	REG	355754	SCH D OF TOMAHAWK			
				0.000187	\$27.74	VTAE	001600	NICOLET VTAE DISTRICT			
Parcel Total:					\$2,088.20						



State of Wisconsin / Department of Natural Resources

Tony Evers , Governor

Adam N Payne , Secretary

5/22/2023

Chapter 70.114 - Aids Payment Worksheet For Tax Year 2022(Payment Year 2023) - Payment Due January 31, 2023

4319 of 7056

LEGAL DESCRIPTION: T37 R05-E S17 PT OF SESE	PARCEL NO: 79086	CONTROL NO: 79086
---	------------------	-------------------

11.25	\$66,302.50	0.74039128	\$49,089.79	
-------	-------------	------------	-------------	--

0	\$0.00	STAT	999999	STATE OF WISCONSIN
0.00257160	\$126.24	CNTY	43	ONEIDA COUNTY
0.002652	\$130.19	MUNI	43012	TOWN OF LITTLE RICE
0.00866460	\$425.34	REG	355754	SCH D OF TOMAHAWK
0.000187	\$9.18	VTAE	001600	NICOLET VTAE DISTRICT

Parcel Total:	\$690.95
---------------	----------

LEGAL DESCRIPTION: T37 R05-E S18 NENE	PARCEL NO: 79087	CONTROL NO: 79087
---------------------------------------	------------------	-------------------

40	\$235,741.63	0.74039128	\$174,541.05	
----	--------------	------------	--------------	--

0	\$0.00	STAT	999999	STATE OF WISCONSIN
0.00257160	\$448.86	CNTY	43	ONEIDA COUNTY
0.002652	\$462.88	MUNI	43012	TOWN OF LITTLE RICE
0.00866460	\$1,512.33	REG	355754	SCH D OF TOMAHAWK
0.000187	\$32.63	VTAE	001600	NICOLET VTAE DISTRICT

Parcel Total:	\$2,456.70
---------------	------------

LEGAL DESCRIPTION: T37 R05-E S18 PT OF NWNE	PARCEL NO: 79088	CONTROL NO: 79088
---	------------------	-------------------

4.25	\$25,046.80	0.74039128	\$18,544.43	
------	-------------	------------	-------------	--

0	\$0.00	STAT	999999	STATE OF WISCONSIN
0.00257160	\$47.69	CNTY	43	ONEIDA COUNTY
0.002652	\$49.18	MUNI	43012	TOWN OF LITTLE RICE
0.00866460	\$160.68	REG	355754	SCH D OF TOMAHAWK
0.000187	\$3.47	VTAE	001600	NICOLET VTAE DISTRICT

Parcel Total:	\$261.02
---------------	----------



State of Wisconsin / Department of Natural Resources

Tony Evers , Governor

Adam N Payne , Secretary

5/22/2023

Chapter 70.114 - Aids Payment Worksheet For Tax Year 2022(Payment Year 2023) - Payment Due January 31, 2023

4320 of 7056

LEGAL DESCRIPTION: T37 R05-E S18 PT OF SWNE				PARCEL NO: 79089				CONTROL NO: 79089	
15.26	\$89,934.81	0.74039128	\$66,586.95						
				0	\$0.00	STAT	999999	STATE OF WISCONSIN	
				0.00257160	\$171.24	CNTY	43	ONEIDA COUNTY	
				0.002652	\$176.59	MUNI	43012	TOWN OF LITTLE RICE	
				0.00866460	\$576.95	REG	355754	SCH D OF TOMAHAWK	
				0.000187	\$12.45	VTAE	001600	NICOLET VTAE DISTRICT	
Parcel Total:					\$937.23				

LEGAL DESCRIPTION: T37 R05-E S18 PT OF SENE				PARCEL NO: 79090				CONTROL NO: 79090	
14.66	\$86,398.61	0.74039128	\$63,968.78						
				0	\$0.00	STAT	999999	STATE OF WISCONSIN	
				0.00257160	\$164.50	CNTY	43	ONEIDA COUNTY	
				0.002652	\$169.64	MUNI	43012	TOWN OF LITTLE RICE	
				0.00866460	\$554.26	REG	355754	SCH D OF TOMAHAWK	
				0.000187	\$11.96	VTAE	001600	NICOLET VTAE DISTRICT	
Parcel Total:					\$900.36				

LEGAL DESCRIPTION: T37 R05-E S18 PT OF NENW				PARCEL NO: 79091				CONTROL NO: 79091	
30.34	\$178,811.38	0.74039128	\$132,390.39						
				0	\$0.00	STAT	999999	STATE OF WISCONSIN	
				0.00257160	\$340.46	CNTY	43	ONEIDA COUNTY	
				0.002652	\$351.10	MUNI	43012	TOWN OF LITTLE RICE	
				0.00866460	\$1,147.11	REG	355754	SCH D OF TOMAHAWK	
				0.000187	\$24.75	VTAE	001600	NICOLET VTAE DISTRICT	
Parcel Total:					\$1,863.42				



State of Wisconsin / Department of Natural Resources

Tony Evers , Governor

Adam N Payne , Secretary

5/22/2023

Chapter 70.114 - Aids Payment Worksheet For Tax Year 2022(Payment Year 2023) - Payment Due January 31, 2023

4321 of 7056

LEGAL DESCRIPTION: T37 R05-E S18 FR NWNW				PARCEL NO: 79092				CONTROL NO: 79092			
42.47	\$250,300.31	0.74039128	\$185,320.17								
				0	\$0.00	STAT	999999	STATE OF WISCONSIN			
				0.00257160	\$476.58	CNTY	43	ONEIDA COUNTY			
				0.002652	\$491.47	MUNI	43012	TOWN OF LITTLE RICE			
				0.00866460	\$1,605.73	REG	355754	SCH D OF TOMAHAWK			
				0.000187	\$34.65	VTAE	001600	NICOLET VTAE DISTRICT			
Parcel Total:					\$2,608.43						

LEGAL DESCRIPTION: T37 R05-E S18 FR SWNW				PARCEL NO: 79093				CONTROL NO: 79093			
43.02	\$253,537.90	0.74039128	\$187,717.25								
				0	\$0.00	STAT	999999	STATE OF WISCONSIN			
				0.00257160	\$482.74	CNTY	43	ONEIDA COUNTY			
				0.002652	\$497.82	MUNI	43012	TOWN OF LITTLE RICE			
				0.00866460	\$1,626.50	REG	355754	SCH D OF TOMAHAWK			
				0.000187	\$35.10	VTAE	001600	NICOLET VTAE DISTRICT			
Parcel Total:					\$2,642.16						

LEGAL DESCRIPTION: T37 R05-E S18 PT OF SENW				PARCEL NO: 79094				CONTROL NO: 79094			
22.86	\$134,726.72	0.74039128	\$99,750.49								
				0	\$0.00	STAT	999999	STATE OF WISCONSIN			
				0.00257160	\$256.52	CNTY	43	ONEIDA COUNTY			
				0.002652	\$264.54	MUNI	43012	TOWN OF LITTLE RICE			
				0.00866460	\$864.30	REG	355754	SCH D OF TOMAHAWK			
				0.000187	\$18.65	VTAE	001600	NICOLET VTAE DISTRICT			
Parcel Total:					\$1,404.01						



State of Wisconsin / Department of Natural Resources

Tony Evers , Governor

Adam N Payne , Secretary

5/22/2023

Chapter 70.114 - Aids Payment Worksheet For Tax Year 2022(Payment Year 2023) - Payment Due January 31, 2023

4322 of 7056

LEGAL DESCRIPTION: T37 R05-E S18 PT OF NESW				PARCEL NO: 79095				CONTROL NO: 79095	
37.61	\$221,654.45	0.74039128	\$164,111.02						
				0	\$0.00	STAT	999999	STATE OF WISCONSIN	
				0.00257160	\$422.03	CNTY	43	ONEIDA COUNTY	
				0.002652	\$435.22	MUNI	43012	TOWN OF LITTLE RICE	
				0.00866460	\$1,421.96	REG	355754	SCH D OF TOMAHAWK	
				0.000187	\$30.68	VTAE	001600	NICOLET VTAE DISTRICT	
Parcel Total:					\$2,309.89				

LEGAL DESCRIPTION: T37 R05-E S18 FR NWSW				PARCEL NO: 79096				CONTROL NO: 79096	
43.57	\$256,780.73	0.74039128	\$190,118.22						
				0	\$0.00	STAT	999999	STATE OF WISCONSIN	
				0.00257160	\$488.92	CNTY	43	ONEIDA COUNTY	
				0.002652	\$504.19	MUNI	43012	TOWN OF LITTLE RICE	
				0.00866460	\$1,647.30	REG	355754	SCH D OF TOMAHAWK	
				0.000187	\$35.54	VTAE	001600	NICOLET VTAE DISTRICT	
Parcel Total:					\$2,675.95				

LEGAL DESCRIPTION: T37 R05-E S18 FR SWSW				PARCEL NO: 79097				CONTROL NO: 79097	
44.12	\$260,023.56	0.74039128	\$192,519.18						
				0	\$0.00	STAT	999999	STATE OF WISCONSIN	
				0.00257160	\$495.09	CNTY	43	ONEIDA COUNTY	
				0.002652	\$510.56	MUNI	43012	TOWN OF LITTLE RICE	
				0.00866460	\$1,668.10	REG	355754	SCH D OF TOMAHAWK	
				0.000187	\$35.99	VTAE	001600	NICOLET VTAE DISTRICT	
Parcel Total:					\$2,709.74				



State of Wisconsin / Department of Natural Resources

Tony Evers , Governor

Adam N Payne , Secretary

5/22/2023

Chapter 70.114 - Aids Payment Worksheet For Tax Year 2022(Payment Year 2023) - Payment Due January 31, 2023

4323 of 7056

LEGAL DESCRIPTION: T37 R05-E S18 SESW	PARCEL NO: 79098	CONTROL NO: 79098
---------------------------------------	------------------	-------------------

40	\$235,741.63	0.74039128	\$174,541.05	
----	--------------	------------	--------------	--

0	\$0.00	STAT	999999	STATE OF WISCONSIN
0.00257160	\$448.86	CNTY	43	ONEIDA COUNTY
0.002652	\$462.88	MUNI	43012	TOWN OF LITTLE RICE
0.00866460	\$1,512.33	REG	355754	SCH D OF TOMAHAWK
0.000187	\$32.63	VTAE	001600	NICOLET VTAE DISTRICT

Parcel Total:	\$2,456.70
---------------	------------

LEGAL DESCRIPTION: T37 R05-E S18 PT OF NESE	PARCEL NO: 79099	CONTROL NO: 79099
---	------------------	-------------------

18.11	\$106,730.47	0.74039128	\$79,022.31	
-------	--------------	------------	-------------	--

0	\$0.00	STAT	999999	STATE OF WISCONSIN
0.00257160	\$203.22	CNTY	43	ONEIDA COUNTY
0.002652	\$209.57	MUNI	43012	TOWN OF LITTLE RICE
0.00866460	\$684.70	REG	355754	SCH D OF TOMAHAWK
0.000187	\$14.77	VTAE	001600	NICOLET VTAE DISTRICT

Parcel Total:	\$1,112.26
---------------	------------

LEGAL DESCRIPTION: T37 R05-E S18 PT OF NWSE	PARCEL NO: 79100	CONTROL NO: 79100
---	------------------	-------------------

7.56	\$44,556.16	0.74039128	\$32,988.99	
------	-------------	------------	-------------	--

0	\$0.00	STAT	999999	STATE OF WISCONSIN
0.00257160	\$84.84	CNTY	43	ONEIDA COUNTY
0.002652	\$87.49	MUNI	43012	TOWN OF LITTLE RICE
0.00866460	\$285.84	REG	355754	SCH D OF TOMAHAWK
0.000187	\$6.17	VTAE	001600	NICOLET VTAE DISTRICT

Parcel Total:	\$464.34
---------------	----------



State of Wisconsin / Department of Natural Resources

Tony Evers , Governor

Adam N Payne , Secretary

5/22/2023

Chapter 70.114 - Aids Payment Worksheet For Tax Year 2022(Payment Year 2023) - Payment Due January 31, 2023

4324 of 7056

LEGAL DESCRIPTION: T37 R05-E S18 PT OF SWSE				PARCEL NO: 79101				CONTROL NO: 79101	
30.17	\$177,810.77	0.74039128	\$131,649.54						
				0	\$0.00	STAT	999999	STATE OF WISCONSIN	
				0.00257160	\$338.56	CNTY	43	ONEIDA COUNTY	
				0.002652	\$349.13	MUNI	43012	TOWN OF LITTLE RICE	
				0.00866460	\$1,140.69	REG	355754	SCH D OF TOMAHAWK	
				0.000187	\$24.61	VTAE	001600	NICOLET VTAE DISTRICT	
Parcel Total:					\$1,852.99				

LEGAL DESCRIPTION: T37 R05-E S18 PT OF SESE				PARCEL NO: 79102				CONTROL NO: 79102	
31.69	\$186,763.91	0.74039128	\$138,278.37						
				0	\$0.00	STAT	999999	STATE OF WISCONSIN	
				0.00257160	\$355.60	CNTY	43	ONEIDA COUNTY	
				0.002652	\$366.71	MUNI	43012	TOWN OF LITTLE RICE	
				0.00866460	\$1,198.13	REG	355754	SCH D OF TOMAHAWK	
				0.000187	\$25.85	VTAE	001600	NICOLET VTAE DISTRICT	
Parcel Total:					\$1,946.29				

LEGAL DESCRIPTION: T37 R05-E S19 NENE				PARCEL NO: 79103				CONTROL NO: 79103	
40	\$235,741.63	0.74039128	\$174,541.05						
				0	\$0.00	STAT	999999	STATE OF WISCONSIN	
				0.00257160	\$448.86	CNTY	43	ONEIDA COUNTY	
				0.002652	\$462.88	MUNI	43012	TOWN OF LITTLE RICE	
				0.00866460	\$1,512.33	REG	355754	SCH D OF TOMAHAWK	
				0.000187	\$32.63	VTAE	001600	NICOLET VTAE DISTRICT	
Parcel Total:					\$2,456.70				



State of Wisconsin / Department of Natural Resources

Tony Evers , Governor

Adam N Payne , Secretary

5/22/2023

Chapter 70.114 - Aids Payment Worksheet For Tax Year 2022(Payment Year 2023) - Payment Due January 31, 2023

4325 of 7056

LEGAL DESCRIPTION: T37 R05-E S19 NWNE	PARCEL NO: 79104	CONTROL NO: 79104
---------------------------------------	------------------	-------------------

40 \$235,741.63 0.74039128 \$174,541.05

0	\$0.00	STAT	999999	STATE OF WISCONSIN
0.00257160	\$448.86	CNTY	43	ONEIDA COUNTY
0.002652	\$462.88	MUNI	43012	TOWN OF LITTLE RICE
0.00866460	\$1,512.33	REG	355754	SCH D OF TOMAHAWK
0.000187	\$32.63	VTAE	001600	NICOLET VTAE DISTRICT

Parcel Total: \$2,456.70

LEGAL DESCRIPTION: T37 R05-E S19 SWNE	PARCEL NO: 79105	CONTROL NO: 79105
---------------------------------------	------------------	-------------------

40 \$235,741.63 0.74039128 \$174,541.05

0	\$0.00	STAT	999999	STATE OF WISCONSIN
0.00257160	\$448.86	CNTY	43	ONEIDA COUNTY
0.002652	\$462.88	MUNI	43012	TOWN OF LITTLE RICE
0.00866460	\$1,512.33	REG	355754	SCH D OF TOMAHAWK
0.000187	\$32.63	VTAE	001600	NICOLET VTAE DISTRICT

Parcel Total: \$2,456.70

LEGAL DESCRIPTION: T37 R05-E S19 SENE	PARCEL NO: 79106	CONTROL NO: 79106
---------------------------------------	------------------	-------------------

40 \$235,741.63 0.74039128 \$174,541.05

0	\$0.00	STAT	999999	STATE OF WISCONSIN
0.00257160	\$448.86	CNTY	43	ONEIDA COUNTY
0.002652	\$462.88	MUNI	43012	TOWN OF LITTLE RICE
0.00866460	\$1,512.33	REG	355754	SCH D OF TOMAHAWK
0.000187	\$32.63	VTAE	001600	NICOLET VTAE DISTRICT

Parcel Total: \$2,456.70



State of Wisconsin / Department of Natural Resources

Tony Evers , Governor

Adam N Payne , Secretary

5/22/2023

Chapter 70.114 - Aids Payment Worksheet For Tax Year 2022(Payment Year 2023) - Payment Due January 31, 2023

4326 of 7056

LEGAL DESCRIPTION: T37 R05-E S19 NENW				PARCEL NO: 79107				CONTROL NO: 79107	
40	\$235,741.63	0.74039128	\$174,541.05	0	\$0.00	STAT	999999	STATE OF WISCONSIN	
				0.00257160	\$448.86	CNTY	43	ONEIDA COUNTY	
				0.002652	\$462.88	MUNI	43012	TOWN OF LITTLE RICE	
				0.00866460	\$1,512.33	REG	355754	SCH D OF TOMAHAWK	
				0.000187	\$32.63	VTAE	001600	NICOLET VTAE DISTRICT	
Parcel Total:				\$2,456.70					

LEGAL DESCRIPTION: T37 R05-E S19 FR NWNW				PARCEL NO: 79108				CONTROL NO: 79108	
44.35	\$261,380.42	0.74039128	\$193,523.78	0	\$0.00	STAT	999999	STATE OF WISCONSIN	
				0.00257160	\$497.67	CNTY	43	ONEIDA COUNTY	
				0.002652	\$513.22	MUNI	43012	TOWN OF LITTLE RICE	
				0.00866460	\$1,676.81	REG	355754	SCH D OF TOMAHAWK	
				0.000187	\$36.18	VTAE	001600	NICOLET VTAE DISTRICT	
Parcel Total:				\$2,723.88					

LEGAL DESCRIPTION: T37 R05-E S19 FR SWNW				PARCEL NO: 79109				CONTROL NO: 79109	
44.25	\$260,788.43	0.74039128	\$193,085.48	0	\$0.00	STAT	999999	STATE OF WISCONSIN	
				0.00257160	\$496.55	CNTY	43	ONEIDA COUNTY	
				0.002652	\$512.06	MUNI	43012	TOWN OF LITTLE RICE	
				0.00866460	\$1,673.01	REG	355754	SCH D OF TOMAHAWK	
				0.000187	\$36.10	VTAE	001600	NICOLET VTAE DISTRICT	
Parcel Total:				\$2,717.72					



State of Wisconsin / Department of Natural Resources

Tony Evers , Governor

Adam N Payne , Secretary

5/22/2023

Chapter 70.114 - Aids Payment Worksheet For Tax Year 2022(Payment Year 2023) - Payment Due January 31, 2023

4327 of 7056

LEGAL DESCRIPTION: T37 R05-E S19 SENW				PARCEL NO: 79110				CONTROL NO: 79110	
40	\$235,741.63	0.74039128	\$174,541.05						
				0	\$0.00	STAT	999999	STATE OF WISCONSIN	
				0.00257160	\$448.86	CNTY	43	ONEIDA COUNTY	
				0.002652	\$462.88	MUNI	43012	TOWN OF LITTLE RICE	
				0.00866460	\$1,512.33	REG	355754	SCH D OF TOMAHAWK	
				0.000187	\$32.63	VTAE	001600	NICOLET VTAE DISTRICT	
Parcel Total:					\$2,456.70				

LEGAL DESCRIPTION: T37 R05-E S19 NESW				PARCEL NO: 79111				CONTROL NO: 79111	
40	\$235,741.63	0.74039128	\$174,541.05						
				0	\$0.00	STAT	999999	STATE OF WISCONSIN	
				0.00257160	\$448.86	CNTY	43	ONEIDA COUNTY	
				0.002652	\$462.88	MUNI	43012	TOWN OF LITTLE RICE	
				0.00866460	\$1,512.33	REG	355754	SCH D OF TOMAHAWK	
				0.000187	\$32.63	VTAE	001600	NICOLET VTAE DISTRICT	
Parcel Total:					\$2,456.70				

LEGAL DESCRIPTION: T37 R05-E S19 FR NWSW				PARCEL NO: 79112				CONTROL NO: 79112	
44.15	\$260,201.68	0.74039128	\$192,651.06						
				0	\$0.00	STAT	999999	STATE OF WISCONSIN	
				0.00257160	\$495.43	CNTY	43	ONEIDA COUNTY	
				0.002652	\$510.91	MUNI	43012	TOWN OF LITTLE RICE	
				0.00866460	\$1,669.25	REG	355754	SCH D OF TOMAHAWK	
				0.000187	\$36.02	VTAE	001600	NICOLET VTAE DISTRICT	
Parcel Total:					\$2,711.61				



State of Wisconsin / Department of Natural Resources

Tony Evers , Governor

Adam N Payne , Secretary

5/22/2023

Chapter 70.114 - Aids Payment Worksheet For Tax Year 2022(Payment Year 2023) - Payment Due January 31, 2023

4328 of 7056

LEGAL DESCRIPTION: T37 R05-E S19 FR SWSW	PARCEL NO: 79113	CONTROL NO: 79113
--	------------------	-------------------

44.05	\$259,609.70	0.74039128	\$192,212.76
-------	--------------	------------	--------------

0	\$0.00	STAT	999999	STATE OF WISCONSIN
0.00257160	\$494.30	CNTY	43	ONEIDA COUNTY
0.002652	\$509.75	MUNI	43012	TOWN OF LITTLE RICE
0.00866460	\$1,665.45	REG	355754	SCH D OF TOMAHAWK
0.000187	\$35.94	VTAE	001600	NICOLET VTAE DISTRICT

Parcel Total:	\$2,705.44
---------------	------------

LEGAL DESCRIPTION: T37 R05-E S19 SESW	PARCEL NO: 79114	CONTROL NO: 79114
---------------------------------------	------------------	-------------------

40	\$235,741.63	0.74039128	\$174,541.05
----	--------------	------------	--------------

0	\$0.00	STAT	999999	STATE OF WISCONSIN
0.00257160	\$448.86	CNTY	43	ONEIDA COUNTY
0.002652	\$462.88	MUNI	43012	TOWN OF LITTLE RICE
0.00866460	\$1,512.33	REG	355754	SCH D OF TOMAHAWK
0.000187	\$32.63	VTAE	001600	NICOLET VTAE DISTRICT

Parcel Total:	\$2,456.70
---------------	------------

LEGAL DESCRIPTION: T37 R05-E S19 NESE	PARCEL NO: 79115	CONTROL NO: 79115
---------------------------------------	------------------	-------------------

40	\$235,741.63	0.74039128	\$174,541.05
----	--------------	------------	--------------

0	\$0.00	STAT	999999	STATE OF WISCONSIN
0.00257160	\$448.86	CNTY	43	ONEIDA COUNTY
0.002652	\$462.88	MUNI	43012	TOWN OF LITTLE RICE
0.00866460	\$1,512.33	REG	355754	SCH D OF TOMAHAWK
0.000187	\$32.63	VTAE	001600	NICOLET VTAE DISTRICT

Parcel Total:	\$2,456.70
---------------	------------



State of Wisconsin / Department of Natural Resources

Tony Evers , Governor

Adam N Payne , Secretary

5/22/2023

Chapter 70.114 - Aids Payment Worksheet For Tax Year 2022(Payment Year 2023) - Payment Due January 31, 2023

4329 of 7056

LEGAL DESCRIPTION: T37 R05-E S19 NWSE				PARCEL NO: 79116				CONTROL NO: 79116	
40	\$235,741.63	0.74039128	\$174,541.05						
				0	\$0.00	STAT	999999	STATE OF WISCONSIN	
				0.00257160	\$448.86	CNTY	43	ONEIDA COUNTY	
				0.002652	\$462.88	MUNI	43012	TOWN OF LITTLE RICE	
				0.00866460	\$1,512.33	REG	355754	SCH D OF TOMAHAWK	
				0.000187	\$32.63	VTAE	001600	NICOLET VTAE DISTRICT	
Parcel Total:					\$2,456.70				

LEGAL DESCRIPTION: T37 R05-E S19 SWSE				PARCEL NO: 79117				CONTROL NO: 79117	
40	\$235,741.63	0.74039128	\$174,541.05						
				0	\$0.00	STAT	999999	STATE OF WISCONSIN	
				0.00257160	\$448.86	CNTY	43	ONEIDA COUNTY	
				0.002652	\$462.88	MUNI	43012	TOWN OF LITTLE RICE	
				0.00866460	\$1,512.33	REG	355754	SCH D OF TOMAHAWK	
				0.000187	\$32.63	VTAE	001600	NICOLET VTAE DISTRICT	
Parcel Total:					\$2,456.70				

LEGAL DESCRIPTION: T37 R05-E S19 SESE				PARCEL NO: 79118				CONTROL NO: 79118	
40	\$235,741.63	0.74039128	\$174,541.05						
				0	\$0.00	STAT	999999	STATE OF WISCONSIN	
				0.00257160	\$448.86	CNTY	43	ONEIDA COUNTY	
				0.002652	\$462.88	MUNI	43012	TOWN OF LITTLE RICE	
				0.00866460	\$1,512.33	REG	355754	SCH D OF TOMAHAWK	
				0.000187	\$32.63	VTAE	001600	NICOLET VTAE DISTRICT	
Parcel Total:					\$2,456.70				



State of Wisconsin / Department of Natural Resources

Tony Evers , Governor

Adam N Payne , Secretary

5/22/2023

Chapter 70.114 - Aids Payment Worksheet For Tax Year 2022(Payment Year 2023) - Payment Due January 31, 2023

4330 of 7056

LEGAL DESCRIPTION: T37 R05-E S20 NENE	PARCEL NO: 79119	CONTROL NO: 79119
---------------------------------------	------------------	-------------------

40 \$235,741.63 0.74039128 \$174,541.05

0	\$0.00	STAT	999999	STATE OF WISCONSIN
0.00257160	\$448.86	CNTY	43	ONEIDA COUNTY
0.002652	\$462.88	MUNI	43012	TOWN OF LITTLE RICE
0.00866460	\$1,512.33	REG	355754	SCH D OF TOMAHAWK
0.000187	\$32.63	VTAE	001600	NICOLET VTAE DISTRICT

Parcel Total: \$2,456.70

LEGAL DESCRIPTION: T37 R05-E S20 NWNE	PARCEL NO: 79120	CONTROL NO: 79120
---------------------------------------	------------------	-------------------

40 \$235,741.63 0.74039128 \$174,541.05

0	\$0.00	STAT	999999	STATE OF WISCONSIN
0.00257160	\$448.86	CNTY	43	ONEIDA COUNTY
0.002652	\$462.88	MUNI	43012	TOWN OF LITTLE RICE
0.00866460	\$1,512.33	REG	355754	SCH D OF TOMAHAWK
0.000187	\$32.63	VTAE	001600	NICOLET VTAE DISTRICT

Parcel Total: \$2,456.70

LEGAL DESCRIPTION: T37 R05-E S20 SWNE	PARCEL NO: 79121	CONTROL NO: 79121
---------------------------------------	------------------	-------------------

40 \$235,741.63 0.74039128 \$174,541.05

0	\$0.00	STAT	999999	STATE OF WISCONSIN
0.00257160	\$448.86	CNTY	43	ONEIDA COUNTY
0.002652	\$462.88	MUNI	43012	TOWN OF LITTLE RICE
0.00866460	\$1,512.33	REG	355754	SCH D OF TOMAHAWK
0.000187	\$32.63	VTAE	001600	NICOLET VTAE DISTRICT

Parcel Total: \$2,456.70



State of Wisconsin / Department of Natural Resources

Tony Evers , Governor

Adam N Payne , Secretary

5/22/2023

Chapter 70.114 - Aids Payment Worksheet For Tax Year 2022(Payment Year 2023) - Payment Due January 31, 2023

4331 of 7056

LEGAL DESCRIPTION: T37 R05-E S20 SENE				PARCEL NO: 79122				CONTROL NO: 79122	
40	\$235,741.63	0.74039128	\$174,541.05						
				0	\$0.00	STAT	999999	STATE OF WISCONSIN	
				0.00257160	\$448.86	CNTY	43	ONEIDA COUNTY	
				0.002652	\$462.88	MUNI	43012	TOWN OF LITTLE RICE	
				0.00866460	\$1,512.33	REG	355754	SCH D OF TOMAHAWK	
				0.000187	\$32.63	VTAE	001600	NICOLET VTAE DISTRICT	
Parcel Total:					\$2,456.70				

LEGAL DESCRIPTION: T37 R05-E S20 NENW				PARCEL NO: 79123				CONTROL NO: 79123	
40	\$235,741.63	0.74039128	\$174,541.05						
				0	\$0.00	STAT	999999	STATE OF WISCONSIN	
				0.00257160	\$448.86	CNTY	43	ONEIDA COUNTY	
				0.002652	\$462.88	MUNI	43012	TOWN OF LITTLE RICE	
				0.00866460	\$1,512.33	REG	355754	SCH D OF TOMAHAWK	
				0.000187	\$32.63	VTAE	001600	NICOLET VTAE DISTRICT	
Parcel Total:					\$2,456.70				

LEGAL DESCRIPTION: T37 R05-E S20 NWNW				PARCEL NO: 79124				CONTROL NO: 79124	
40	\$235,741.63	0.74039128	\$174,541.05						
				0	\$0.00	STAT	999999	STATE OF WISCONSIN	
				0.00257160	\$448.86	CNTY	43	ONEIDA COUNTY	
				0.002652	\$462.88	MUNI	43012	TOWN OF LITTLE RICE	
				0.00866460	\$1,512.33	REG	355754	SCH D OF TOMAHAWK	
				0.000187	\$32.63	VTAE	001600	NICOLET VTAE DISTRICT	
Parcel Total:					\$2,456.70				



State of Wisconsin / Department of Natural Resources

Tony Evers , Governor

Adam N Payne , Secretary

5/22/2023

Chapter 70.114 - Aids Payment Worksheet For Tax Year 2022(Payment Year 2023) - Payment Due January 31, 2023

4332 of 7056

LEGAL DESCRIPTION: T37 R05-E S20 SWNW				PARCEL NO: 79125				CONTROL NO: 79125	
40	\$235,741.63	0.74039128	\$174,541.05						
				0	\$0.00	STAT	999999	STATE OF WISCONSIN	
				0.00257160	\$448.86	CNTY	43	ONEIDA COUNTY	
				0.002652	\$462.88	MUNI	43012	TOWN OF LITTLE RICE	
				0.00866460	\$1,512.33	REG	355754	SCH D OF TOMAHAWK	
				0.000187	\$32.63	VTAE	001600	NICOLET VTAE DISTRICT	
Parcel Total:					\$2,456.70				

LEGAL DESCRIPTION: T37 R05-E S20 SENW				PARCEL NO: 79126				CONTROL NO: 79126	
40	\$235,741.63	0.74039128	\$174,541.05						
				0	\$0.00	STAT	999999	STATE OF WISCONSIN	
				0.00257160	\$448.86	CNTY	43	ONEIDA COUNTY	
				0.002652	\$462.88	MUNI	43012	TOWN OF LITTLE RICE	
				0.00866460	\$1,512.33	REG	355754	SCH D OF TOMAHAWK	
				0.000187	\$32.63	VTAE	001600	NICOLET VTAE DISTRICT	
Parcel Total:					\$2,456.70				

LEGAL DESCRIPTION: T37 R05-E S20 NESW				PARCEL NO: 79127				CONTROL NO: 79127	
40	\$235,741.63	0.74039128	\$174,541.05						
				0	\$0.00	STAT	999999	STATE OF WISCONSIN	
				0.00257160	\$448.86	CNTY	43	ONEIDA COUNTY	
				0.002652	\$462.88	MUNI	43012	TOWN OF LITTLE RICE	
				0.00866460	\$1,512.33	REG	355754	SCH D OF TOMAHAWK	
				0.000187	\$32.63	VTAE	001600	NICOLET VTAE DISTRICT	
Parcel Total:					\$2,456.70				



State of Wisconsin / Department of Natural Resources

Tony Evers , Governor

Adam N Payne , Secretary

5/22/2023

Chapter 70.114 - Aids Payment Worksheet For Tax Year 2022(Payment Year 2023) - Payment Due January 31, 2023

4333 of 7056

LEGAL DESCRIPTION: T37 R05-E S20 NWSW				PARCEL NO: 79128				CONTROL NO: 79128			
40	\$235,741.63	0.74039128	\$174,541.05								
				0	\$0.00	STAT	999999	STATE OF WISCONSIN			
				0.00257160	\$448.86	CNTY	43	ONEIDA COUNTY			
				0.002652	\$462.88	MUNI	43012	TOWN OF LITTLE RICE			
				0.00866460	\$1,512.33	REG	355754	SCH D OF TOMAHAWK			
				0.000187	\$32.63	VTAE	001600	NICOLET VTAE DISTRICT			
Parcel Total:				\$2,456.70							

LEGAL DESCRIPTION: T37 R05-E S20 SWSW				PARCEL NO: 79129				CONTROL NO: 79129			
40	\$235,741.63	0.74039128	\$174,541.05								
				0	\$0.00	STAT	999999	STATE OF WISCONSIN			
				0.00257160	\$448.86	CNTY	43	ONEIDA COUNTY			
				0.002652	\$462.88	MUNI	43012	TOWN OF LITTLE RICE			
				0.00866460	\$1,512.33	REG	355754	SCH D OF TOMAHAWK			
				0.000187	\$32.63	VTAE	001600	NICOLET VTAE DISTRICT			
Parcel Total:				\$2,456.70							

LEGAL DESCRIPTION: T37 R05-E S20 SESW				PARCEL NO: 79130				CONTROL NO: 79130			
40	\$235,741.63	0.74039128	\$174,541.05								
				0	\$0.00	STAT	999999	STATE OF WISCONSIN			
				0.00257160	\$448.86	CNTY	43	ONEIDA COUNTY			
				0.002652	\$462.88	MUNI	43012	TOWN OF LITTLE RICE			
				0.00866460	\$1,512.33	REG	355754	SCH D OF TOMAHAWK			
				0.000187	\$32.63	VTAE	001600	NICOLET VTAE DISTRICT			
Parcel Total:				\$2,456.70							



State of Wisconsin / Department of Natural Resources

Tony Evers , Governor

Adam N Payne , Secretary

5/22/2023

Chapter 70.114 - Aids Payment Worksheet For Tax Year 2022(Payment Year 2023) - Payment Due January 31, 2023

4334 of 7056

LEGAL DESCRIPTION: T37 R05-E S20 NESE				PARCEL NO: 79131				CONTROL NO: 79131	
40	\$235,741.63	0.74039128	\$174,541.05						
				0	\$0.00	STAT	999999	STATE OF WISCONSIN	
				0.00257160	\$448.86	CNTY	43	ONEIDA COUNTY	
				0.002652	\$462.88	MUNI	43012	TOWN OF LITTLE RICE	
				0.00866460	\$1,512.33	REG	355754	SCH D OF TOMAHAWK	
				0.000187	\$32.63	VTAE	001600	NICOLET VTAE DISTRICT	
Parcel Total:					\$2,456.70				

LEGAL DESCRIPTION: T37 R05-E S20 NWSE				PARCEL NO: 79132				CONTROL NO: 79132	
40	\$235,741.63	0.74039128	\$174,541.05						
				0	\$0.00	STAT	999999	STATE OF WISCONSIN	
				0.00257160	\$448.86	CNTY	43	ONEIDA COUNTY	
				0.002652	\$462.88	MUNI	43012	TOWN OF LITTLE RICE	
				0.00866460	\$1,512.33	REG	355754	SCH D OF TOMAHAWK	
				0.000187	\$32.63	VTAE	001600	NICOLET VTAE DISTRICT	
Parcel Total:					\$2,456.70				

LEGAL DESCRIPTION: T37 R05-E S20 SWSE				PARCEL NO: 79133				CONTROL NO: 79133	
40	\$235,741.63	0.74039128	\$174,541.05						
				0	\$0.00	STAT	999999	STATE OF WISCONSIN	
				0.00257160	\$448.86	CNTY	43	ONEIDA COUNTY	
				0.002652	\$462.88	MUNI	43012	TOWN OF LITTLE RICE	
				0.00866460	\$1,512.33	REG	355754	SCH D OF TOMAHAWK	
				0.000187	\$32.63	VTAE	001600	NICOLET VTAE DISTRICT	
Parcel Total:					\$2,456.70				



State of Wisconsin / Department of Natural Resources

Tony Evers , Governor

Adam N Payne , Secretary

5/22/2023

Chapter 70.114 - Aids Payment Worksheet For Tax Year 2022(Payment Year 2023) - Payment Due January 31, 2023

4335 of 7056

LEGAL DESCRIPTION: T37 R05-E S20 SESE				PARCEL NO: 79134				CONTROL NO: 79134	
40	\$235,741.63	0.74039128	\$174,541.05						
				0	\$0.00	STAT	999999	STATE OF WISCONSIN	
				0.00257160	\$448.86	CNTY	43	ONEIDA COUNTY	
				0.002652	\$462.88	MUNI	43012	TOWN OF LITTLE RICE	
				0.00866460	\$1,512.33	REG	355754	SCH D OF TOMAHAWK	
				0.000187	\$32.63	VTAE	001600	NICOLET VTAE DISTRICT	
Parcel Total:					\$2,456.70				

LEGAL DESCRIPTION: T37 R05-E S21 NENE				PARCEL NO: 79135				CONTROL NO: 79135	
40	\$235,741.63	0.74039128	\$174,541.05						
				0	\$0.00	STAT	999999	STATE OF WISCONSIN	
				0.00257160	\$448.86	CNTY	43	ONEIDA COUNTY	
				0.002652	\$462.88	MUNI	43012	TOWN OF LITTLE RICE	
				0.00866460	\$1,512.33	REG	355754	SCH D OF TOMAHAWK	
				0.000187	\$32.63	VTAE	001600	NICOLET VTAE DISTRICT	
Parcel Total:					\$2,456.70				

LEGAL DESCRIPTION: T37 R05-E S21 NWNE				PARCEL NO: 79136				CONTROL NO: 79136	
40	\$235,741.63	0.74039128	\$174,541.05						
				0	\$0.00	STAT	999999	STATE OF WISCONSIN	
				0.00257160	\$448.86	CNTY	43	ONEIDA COUNTY	
				0.002652	\$462.88	MUNI	43012	TOWN OF LITTLE RICE	
				0.00866460	\$1,512.33	REG	355754	SCH D OF TOMAHAWK	
				0.000187	\$32.63	VTAE	001600	NICOLET VTAE DISTRICT	
Parcel Total:					\$2,456.70				



State of Wisconsin / Department of Natural Resources

Tony Evers , Governor

Adam N Payne , Secretary

5/22/2023

Chapter 70.114 - Aids Payment Worksheet For Tax Year 2022(Payment Year 2023) - Payment Due January 31, 2023

4336 of 7056

LEGAL DESCRIPTION: T37 R05-E S21 SWNE	PARCEL NO: 79137	CONTROL NO: 79137
---------------------------------------	------------------	-------------------

40 \$235,741.63 0.74039128 \$174,541.05

0	\$0.00	STAT	999999	STATE OF WISCONSIN
0.00257160	\$448.86	CNTY	43	ONEIDA COUNTY
0.002652	\$462.88	MUNI	43012	TOWN OF LITTLE RICE
0.00866460	\$1,512.33	REG	355754	SCH D OF TOMAHAWK
0.000187	\$32.63	VTAE	001600	NICOLET VTAE DISTRICT

Parcel Total: \$2,456.70

LEGAL DESCRIPTION: T37 R05-E S21 SENE	PARCEL NO: 79138	CONTROL NO: 79138
---------------------------------------	------------------	-------------------

40 \$235,741.63 0.74039128 \$174,541.05

0	\$0.00	STAT	999999	STATE OF WISCONSIN
0.00257160	\$448.86	CNTY	43	ONEIDA COUNTY
0.002652	\$462.88	MUNI	43012	TOWN OF LITTLE RICE
0.00866460	\$1,512.33	REG	355754	SCH D OF TOMAHAWK
0.000187	\$32.63	VTAE	001600	NICOLET VTAE DISTRICT

Parcel Total: \$2,456.70

LEGAL DESCRIPTION: T37 R05-E S21 NENW	PARCEL NO: 79139	CONTROL NO: 79139
---------------------------------------	------------------	-------------------

40 \$235,741.63 0.74039128 \$174,541.05

0	\$0.00	STAT	999999	STATE OF WISCONSIN
0.00257160	\$448.86	CNTY	43	ONEIDA COUNTY
0.002652	\$462.88	MUNI	43012	TOWN OF LITTLE RICE
0.00866460	\$1,512.33	REG	355754	SCH D OF TOMAHAWK
0.000187	\$32.63	VTAE	001600	NICOLET VTAE DISTRICT

Parcel Total: \$2,456.70



State of Wisconsin / Department of Natural Resources

Tony Evers , Governor

Adam N Payne , Secretary

5/22/2023

Chapter 70.114 - Aids Payment Worksheet For Tax Year 2022(Payment Year 2023) - Payment Due January 31, 2023

4337 of 7056

LEGAL DESCRIPTION: T37 R05-E S21 SWNW				PARCEL NO: 79140				CONTROL NO: 79140	
40	\$235,741.63	0.74039128	\$174,541.05						
				0	\$0.00	STAT	999999	STATE OF WISCONSIN	
				0.00257160	\$448.86	CNTY	43	ONEIDA COUNTY	
				0.002652	\$462.88	MUNI	43012	TOWN OF LITTLE RICE	
				0.00866460	\$1,512.33	REG	355754	SCH D OF TOMAHAWK	
				0.000187	\$32.63	VTAE	001600	NICOLET VTAE DISTRICT	
Parcel Total:					\$2,456.70				

LEGAL DESCRIPTION: T37 R05-E S21 SENW				PARCEL NO: 79141				CONTROL NO: 79141	
40	\$235,741.63	0.74039128	\$174,541.05						
				0	\$0.00	STAT	999999	STATE OF WISCONSIN	
				0.00257160	\$448.86	CNTY	43	ONEIDA COUNTY	
				0.002652	\$462.88	MUNI	43012	TOWN OF LITTLE RICE	
				0.00866460	\$1,512.33	REG	355754	SCH D OF TOMAHAWK	
				0.000187	\$32.63	VTAE	001600	NICOLET VTAE DISTRICT	
Parcel Total:					\$2,456.70				

LEGAL DESCRIPTION: T37 R05-E S21 NESW				PARCEL NO: 79142				CONTROL NO: 79142	
40	\$235,741.63	0.74039128	\$174,541.05						
				0	\$0.00	STAT	999999	STATE OF WISCONSIN	
				0.00257160	\$448.86	CNTY	43	ONEIDA COUNTY	
				0.002652	\$462.88	MUNI	43012	TOWN OF LITTLE RICE	
				0.00866460	\$1,512.33	REG	355754	SCH D OF TOMAHAWK	
				0.000187	\$32.63	VTAE	001600	NICOLET VTAE DISTRICT	
Parcel Total:					\$2,456.70				



State of Wisconsin / Department of Natural Resources

Tony Evers , Governor

Adam N Payne , Secretary

5/22/2023

Chapter 70.114 - Aids Payment Worksheet For Tax Year 2022(Payment Year 2023) - Payment Due January 31, 2023

4338 of 7056

LEGAL DESCRIPTION: T37 R05-E S21 NWSW	PARCEL NO: 79143	CONTROL NO: 79143
---------------------------------------	------------------	-------------------

40 \$235,741.63 0.74039128 \$174,541.05

0	\$0.00	STAT	999999	STATE OF WISCONSIN
0.00257160	\$448.86	CNTY	43	ONEIDA COUNTY
0.002652	\$462.88	MUNI	43012	TOWN OF LITTLE RICE
0.00866460	\$1,512.33	REG	355754	SCH D OF TOMAHAWK
0.000187	\$32.63	VTAE	001600	NICOLET VTAE DISTRICT

Parcel Total: \$2,456.70

LEGAL DESCRIPTION: T37 R05-E S21 SWSW	PARCEL NO: 79144	CONTROL NO: 79144
---------------------------------------	------------------	-------------------

40 \$235,741.63 0.74039128 \$174,541.05

0	\$0.00	STAT	999999	STATE OF WISCONSIN
0.00257160	\$448.86	CNTY	43	ONEIDA COUNTY
0.002652	\$462.88	MUNI	43012	TOWN OF LITTLE RICE
0.00866460	\$1,512.33	REG	355754	SCH D OF TOMAHAWK
0.000187	\$32.63	VTAE	001600	NICOLET VTAE DISTRICT

Parcel Total: \$2,456.70

LEGAL DESCRIPTION: T37 R05-E S21 SESW	PARCEL NO: 79145	CONTROL NO: 79145
---------------------------------------	------------------	-------------------

40 \$235,741.63 0.74039128 \$174,541.05

0	\$0.00	STAT	999999	STATE OF WISCONSIN
0.00257160	\$448.86	CNTY	43	ONEIDA COUNTY
0.002652	\$462.88	MUNI	43012	TOWN OF LITTLE RICE
0.00866460	\$1,512.33	REG	355754	SCH D OF TOMAHAWK
0.000187	\$32.63	VTAE	001600	NICOLET VTAE DISTRICT

Parcel Total: \$2,456.70



State of Wisconsin / Department of Natural Resources

Tony Evers , Governor

Adam N Payne , Secretary

5/22/2023

Chapter 70.114 - Aids Payment Worksheet For Tax Year 2022(Payment Year 2023) - Payment Due January 31, 2023

4339 of 7056

LEGAL DESCRIPTION: T37 R05-E S21 NESE				PARCEL NO: 79146				CONTROL NO: 79146	
40	\$235,741.63	0.74039128	\$174,541.05						
				0	\$0.00	STAT	999999	STATE OF WISCONSIN	
				0.00257160	\$448.86	CNTY	43	ONEIDA COUNTY	
				0.002652	\$462.88	MUNI	43012	TOWN OF LITTLE RICE	
				0.00866460	\$1,512.33	REG	355754	SCH D OF TOMAHAWK	
				0.000187	\$32.63	VTAE	001600	NICOLET VTAE DISTRICT	
Parcel Total:					\$2,456.70				

LEGAL DESCRIPTION: T37 R05-E S21 NWSE				PARCEL NO: 79147				CONTROL NO: 79147	
40	\$235,741.63	0.74039128	\$174,541.05						
				0	\$0.00	STAT	999999	STATE OF WISCONSIN	
				0.00257160	\$448.86	CNTY	43	ONEIDA COUNTY	
				0.002652	\$462.88	MUNI	43012	TOWN OF LITTLE RICE	
				0.00866460	\$1,512.33	REG	355754	SCH D OF TOMAHAWK	
				0.000187	\$32.63	VTAE	001600	NICOLET VTAE DISTRICT	
Parcel Total:					\$2,456.70				

LEGAL DESCRIPTION: T37 R05-E S21 SWSE				PARCEL NO: 79148				CONTROL NO: 79148	
40	\$235,741.63	0.74039128	\$174,541.05						
				0	\$0.00	STAT	999999	STATE OF WISCONSIN	
				0.00257160	\$448.86	CNTY	43	ONEIDA COUNTY	
				0.002652	\$462.88	MUNI	43012	TOWN OF LITTLE RICE	
				0.00866460	\$1,512.33	REG	355754	SCH D OF TOMAHAWK	
				0.000187	\$32.63	VTAE	001600	NICOLET VTAE DISTRICT	
Parcel Total:					\$2,456.70				



State of Wisconsin / Department of Natural Resources

Tony Evers , Governor

Adam N Payne , Secretary

5/22/2023

Chapter 70.114 - Aids Payment Worksheet For Tax Year 2022(Payment Year 2023) - Payment Due January 31, 2023

4340 of 7056

LEGAL DESCRIPTION: T37 R05-E S21 SESE				PARCEL NO: 79149				CONTROL NO: 79149	
40	\$235,741.63	0.74039128	\$174,541.05						
				0	\$0.00	STAT	999999	STATE OF WISCONSIN	
				0.00257160	\$448.86	CNTY	43	ONEIDA COUNTY	
				0.002652	\$462.88	MUNI	43012	TOWN OF LITTLE RICE	
				0.00866460	\$1,512.33	REG	355754	SCH D OF TOMAHAWK	
				0.000187	\$32.63	VTAE	001600	NICOLET VTAE DISTRICT	
Parcel Total:					\$2,456.70				

LEGAL DESCRIPTION: T37 R05-E S22 PT OF NENE				PARCEL NO: 79150				CONTROL NO: 79150	
17.9	\$105,494.11	0.74039128	\$78,106.92						
				0	\$0.00	STAT	999999	STATE OF WISCONSIN	
				0.00257160	\$200.86	CNTY	43	ONEIDA COUNTY	
				0.002652	\$207.14	MUNI	43012	TOWN OF LITTLE RICE	
				0.00866460	\$676.77	REG	355754	SCH D OF TOMAHAWK	
				0.000187	\$14.60	VTAE	001600	NICOLET VTAE DISTRICT	
Parcel Total:					\$1,099.37				

LEGAL DESCRIPTION: T37 R05-E S22 PT OF NWNE				PARCEL NO: 79151				CONTROL NO: 79151	
5.4	\$31,825.83	0.74039128	\$23,563.57						
				0	\$0.00	STAT	999999	STATE OF WISCONSIN	
				0.00257160	\$60.60	CNTY	43	ONEIDA COUNTY	
				0.002652	\$62.49	MUNI	43012	TOWN OF LITTLE RICE	
				0.00866460	\$204.17	REG	355754	SCH D OF TOMAHAWK	
				0.000187	\$4.41	VTAE	001600	NICOLET VTAE DISTRICT	
Parcel Total:					\$331.67				



State of Wisconsin / Department of Natural Resources

Tony Evers , Governor

Adam N Payne , Secretary

5/22/2023

Chapter 70.114 - Aids Payment Worksheet For Tax Year 2022(Payment Year 2023) - Payment Due January 31, 2023

4341 of 7056

LEGAL DESCRIPTION: T37 R05-E S22 PT OF SWNE				PARCEL NO: 79152				CONTROL NO: 79152	
29.3	\$172,681.97	0.74039128	\$127,852.22						
				0	\$0.00	STAT	999999	STATE OF WISCONSIN	
				0.00257160	\$328.79	CNTY	43	ONEIDA COUNTY	
				0.002652	\$339.06	MUNI	43012	TOWN OF LITTLE RICE	
				0.00866460	\$1,107.79	REG	355754	SCH D OF TOMAHAWK	
				0.000187	\$23.90	VTAE	001600	NICOLET VTAE DISTRICT	
Parcel Total:					\$1,799.54				

LEGAL DESCRIPTION: T37 R05-E S22 PT OF SENE				PARCEL NO: 79153				CONTROL NO: 79153	
21.4	\$126,119.34	0.74039128	\$93,377.66						
				0	\$0.00	STAT	999999	STATE OF WISCONSIN	
				0.00257160	\$240.13	CNTY	43	ONEIDA COUNTY	
				0.002652	\$247.64	MUNI	43012	TOWN OF LITTLE RICE	
				0.00866460	\$809.08	REG	355754	SCH D OF TOMAHAWK	
				0.000187	\$17.46	VTAE	001600	NICOLET VTAE DISTRICT	
Parcel Total:					\$1,314.31				

LEGAL DESCRIPTION: T37 R05-E S22 PT OF NENW				PARCEL NO: 79154				CONTROL NO: 79154	
38.97	\$229,669.84	0.74039128	\$170,045.55						
				0	\$0.00	STAT	999999	STATE OF WISCONSIN	
				0.00257160	\$437.30	CNTY	43	ONEIDA COUNTY	
				0.002652	\$450.96	MUNI	43012	TOWN OF LITTLE RICE	
				0.00866460	\$1,473.38	REG	355754	SCH D OF TOMAHAWK	
				0.000187	\$31.79	VTAE	001600	NICOLET VTAE DISTRICT	
Parcel Total:					\$2,393.43				



State of Wisconsin / Department of Natural Resources

Tony Evers , Governor

Adam N Payne , Secretary

5/22/2023

Chapter 70.114 - Aids Payment Worksheet For Tax Year 2022(Payment Year 2023) - Payment Due January 31, 2023

4342 of 7056

LEGAL DESCRIPTION: T37 R05-E S22 NWNW				PARCEL NO: 79155				CONTROL NO: 79155	
40	\$235,741.63	0.74039128	\$174,541.05						
				0	\$0.00	STAT	999999	STATE OF WISCONSIN	
				0.00257160	\$448.86	CNTY	43	ONEIDA COUNTY	
				0.002652	\$462.88	MUNI	43012	TOWN OF LITTLE RICE	
				0.00866460	\$1,512.33	REG	355754	SCH D OF TOMAHAWK	
				0.000187	\$32.63	VTAE	001600	NICOLET VTAE DISTRICT	
Parcel Total:					\$2,456.70				

LEGAL DESCRIPTION: T37 R05-E S22 SWNW				PARCEL NO: 79156				CONTROL NO: 79156	
40	\$235,741.63	0.74039128	\$174,541.05						
				0	\$0.00	STAT	999999	STATE OF WISCONSIN	
				0.00257160	\$448.86	CNTY	43	ONEIDA COUNTY	
				0.002652	\$462.88	MUNI	43012	TOWN OF LITTLE RICE	
				0.00866460	\$1,512.33	REG	355754	SCH D OF TOMAHAWK	
				0.000187	\$32.63	VTAE	001600	NICOLET VTAE DISTRICT	
Parcel Total:					\$2,456.70				

LEGAL DESCRIPTION: T37 R05-E S22 PT OF SENW				PARCEL NO: 79157				CONTROL NO: 79157	
32.5	\$191,541.72	0.74039128	\$141,815.82						
				0	\$0.00	STAT	999999	STATE OF WISCONSIN	
				0.00257160	\$364.70	CNTY	43	ONEIDA COUNTY	
				0.002652	\$376.09	MUNI	43012	TOWN OF LITTLE RICE	
				0.00866460	\$1,228.78	REG	355754	SCH D OF TOMAHAWK	
				0.000187	\$26.51	VTAE	001600	NICOLET VTAE DISTRICT	
Parcel Total:					\$1,996.08				



State of Wisconsin / Department of Natural Resources

Tony Evers , Governor

Adam N Payne , Secretary

5/22/2023

Chapter 70.114 - Aids Payment Worksheet For Tax Year 2022(Payment Year 2023) - Payment Due January 31, 2023

4343 of 7056

LEGAL DESCRIPTION: T37 R05-E S22 NESW				PARCEL NO: 79158				CONTROL NO: 79158	
40	\$235,741.63	0.74039128	\$174,541.05						
				0	\$0.00	STAT	999999	STATE OF WISCONSIN	
				0.00257160	\$448.86	CNTY	43	ONEIDA COUNTY	
				0.002652	\$462.88	MUNI	43012	TOWN OF LITTLE RICE	
				0.00866460	\$1,512.33	REG	355754	SCH D OF TOMAHAWK	
				0.000187	\$32.63	VTAE	001600	NICOLET VTAE DISTRICT	
Parcel Total:					\$2,456.70				

LEGAL DESCRIPTION: T37 R05-E S22 NWSW				PARCEL NO: 79159				CONTROL NO: 79159	
40	\$235,741.63	0.74039128	\$174,541.05						
				0	\$0.00	STAT	999999	STATE OF WISCONSIN	
				0.00257160	\$448.86	CNTY	43	ONEIDA COUNTY	
				0.002652	\$462.88	MUNI	43012	TOWN OF LITTLE RICE	
				0.00866460	\$1,512.33	REG	355754	SCH D OF TOMAHAWK	
				0.000187	\$32.63	VTAE	001600	NICOLET VTAE DISTRICT	
Parcel Total:					\$2,456.70				

LEGAL DESCRIPTION: T37 R05-E S22 SWSW				PARCEL NO: 79160				CONTROL NO: 79160	
40	\$235,741.63	0.74039128	\$174,541.05						
				0	\$0.00	STAT	999999	STATE OF WISCONSIN	
				0.00257160	\$448.86	CNTY	43	ONEIDA COUNTY	
				0.002652	\$462.88	MUNI	43012	TOWN OF LITTLE RICE	
				0.00866460	\$1,512.33	REG	355754	SCH D OF TOMAHAWK	
				0.000187	\$32.63	VTAE	001600	NICOLET VTAE DISTRICT	
Parcel Total:					\$2,456.70				



State of Wisconsin / Department of Natural Resources

Tony Evers , Governor

Adam N Payne , Secretary

5/22/2023

Chapter 70.114 - Aids Payment Worksheet For Tax Year 2022(Payment Year 2023) - Payment Due January 31, 2023

4344 of 7056

LEGAL DESCRIPTION: T37 R05-E S22 SESW				PARCEL NO: 79161				CONTROL NO: 79161	
40	\$235,741.63	0.74039128	\$174,541.05						
				0	\$0.00	STAT	999999	STATE OF WISCONSIN	
				0.00257160	\$448.86	CNTY	43	ONEIDA COUNTY	
				0.002652	\$462.88	MUNI	43012	TOWN OF LITTLE RICE	
				0.00866460	\$1,512.33	REG	355754	SCH D OF TOMAHAWK	
				0.000187	\$32.63	VTAE	001600	NICOLET VTAE DISTRICT	
Parcel Total:					\$2,456.70				

LEGAL DESCRIPTION: T37 R05-E S22 NESE				PARCEL NO: 79162				CONTROL NO: 79162	
40	\$235,741.63	0.74039128	\$174,541.05						
				0	\$0.00	STAT	999999	STATE OF WISCONSIN	
				0.00257160	\$448.86	CNTY	43	ONEIDA COUNTY	
				0.002652	\$462.88	MUNI	43012	TOWN OF LITTLE RICE	
				0.00866460	\$1,512.33	REG	355754	SCH D OF TOMAHAWK	
				0.000187	\$32.63	VTAE	001600	NICOLET VTAE DISTRICT	
Parcel Total:					\$2,456.70				

LEGAL DESCRIPTION: T37 R05-E S22 NWSE				PARCEL NO: 79163				CONTROL NO: 79163	
40	\$235,741.63	0.74039128	\$174,541.05						
				0	\$0.00	STAT	999999	STATE OF WISCONSIN	
				0.00257160	\$448.86	CNTY	43	ONEIDA COUNTY	
				0.002652	\$462.88	MUNI	43012	TOWN OF LITTLE RICE	
				0.00866460	\$1,512.33	REG	355754	SCH D OF TOMAHAWK	
				0.000187	\$32.63	VTAE	001600	NICOLET VTAE DISTRICT	
Parcel Total:					\$2,456.70				



State of Wisconsin / Department of Natural Resources

Tony Evers , Governor

Adam N Payne , Secretary

5/22/2023

Chapter 70.114 - Aids Payment Worksheet For Tax Year 2022(Payment Year 2023) - Payment Due January 31, 2023

4345 of 7056

LEGAL DESCRIPTION: T37 R05-E S22 SWSE	PARCEL NO: 79164	CONTROL NO: 79164
---------------------------------------	------------------	-------------------

40 \$235,741.63 0.74039128 \$174,541.05

0	\$0.00	STAT	999999	STATE OF WISCONSIN
0.00257160	\$448.86	CNTY	43	ONEIDA COUNTY
0.002652	\$462.88	MUNI	43012	TOWN OF LITTLE RICE
0.00866460	\$1,512.33	REG	355754	SCH D OF TOMAHAWK
0.000187	\$32.63	VTAE	001600	NICOLET VTAE DISTRICT

Parcel Total: \$2,456.70

LEGAL DESCRIPTION: T37 R05-E S22 SESE	PARCEL NO: 79165	CONTROL NO: 79165
---------------------------------------	------------------	-------------------

40 \$235,741.63 0.74039128 \$174,541.05

0	\$0.00	STAT	999999	STATE OF WISCONSIN
0.00257160	\$448.86	CNTY	43	ONEIDA COUNTY
0.002652	\$462.88	MUNI	43012	TOWN OF LITTLE RICE
0.00866460	\$1,512.33	REG	355754	SCH D OF TOMAHAWK
0.000187	\$32.63	VTAE	001600	NICOLET VTAE DISTRICT

Parcel Total: \$2,456.70

LEGAL DESCRIPTION: T37 R05-E S23 PT OF NENE	PARCEL NO: 79166	CONTROL NO: 79166
---	------------------	-------------------

38 \$223,954.29 0.74039128 \$165,813.80

0	\$0.00	STAT	999999	STATE OF WISCONSIN
0.00257160	\$426.41	CNTY	43	ONEIDA COUNTY
0.002652	\$439.74	MUNI	43012	TOWN OF LITTLE RICE
0.00866460	\$1,436.71	REG	355754	SCH D OF TOMAHAWK
0.000187	\$31.00	VTAE	001600	NICOLET VTAE DISTRICT

Parcel Total: \$2,333.86



State of Wisconsin / Department of Natural Resources

Tony Evers , Governor

Adam N Payne , Secretary

5/22/2023

Chapter 70.114 - Aids Payment Worksheet For Tax Year 2022(Payment Year 2023) - Payment Due January 31, 2023

4346 of 7056

LEGAL DESCRIPTION: T37 R05-E S23 PT OF NWNE	PARCEL NO: 79167	CONTROL NO: 79167
---	------------------	-------------------

38	\$223,954.29	0.74039128	\$165,813.80
----	--------------	------------	--------------

0	\$0.00	STAT	999999	STATE OF WISCONSIN
0.00257160	\$426.41	CNTY	43	ONEIDA COUNTY
0.002652	\$439.74	MUNI	43012	TOWN OF LITTLE RICE
0.00866460	\$1,436.71	REG	355754	SCH D OF TOMAHAWK
0.000187	\$31.00	VTAE	001600	NICOLET VTAE DISTRICT

Parcel Total:	\$2,333.86
---------------	------------

LEGAL DESCRIPTION: T37 R05-E S23 SWNE	PARCEL NO: 79168	CONTROL NO: 79168
---------------------------------------	------------------	-------------------

40	\$235,741.63	0.74039128	\$174,541.05
----	--------------	------------	--------------

0	\$0.00	STAT	999999	STATE OF WISCONSIN
0.00257160	\$448.86	CNTY	43	ONEIDA COUNTY
0.002652	\$462.88	MUNI	43012	TOWN OF LITTLE RICE
0.00866460	\$1,512.33	REG	355754	SCH D OF TOMAHAWK
0.000187	\$32.63	VTAE	001600	NICOLET VTAE DISTRICT

Parcel Total:	\$2,456.70
---------------	------------

LEGAL DESCRIPTION: T37 R05-E S23 PT OF SENE	PARCEL NO: 79169	CONTROL NO: 79169
---	------------------	-------------------

37.87	\$223,189.42	0.74039128	\$165,247.50
-------	--------------	------------	--------------

0	\$0.00	STAT	999999	STATE OF WISCONSIN
0.00257160	\$424.96	CNTY	43	ONEIDA COUNTY
0.002652	\$438.23	MUNI	43012	TOWN OF LITTLE RICE
0.00866460	\$1,431.81	REG	355754	SCH D OF TOMAHAWK
0.000187	\$30.89	VTAE	001600	NICOLET VTAE DISTRICT

Parcel Total:	\$2,325.89
---------------	------------



State of Wisconsin / Department of Natural Resources

Tony Evers , Governor

Adam N Payne , Secretary

5/22/2023

Chapter 70.114 - Aids Payment Worksheet For Tax Year 2022(Payment Year 2023) - Payment Due January 31, 2023

4347 of 7056

LEGAL DESCRIPTION: T37 R05-E S23 NENW				PARCEL NO: 79170				CONTROL NO: 79170	
40	\$235,741.63	0.74039128	\$174,541.05						
				0	\$0.00	STAT	999999	STATE OF WISCONSIN	
				0.00257160	\$448.86	CNTY	43	ONEIDA COUNTY	
				0.002652	\$462.88	MUNI	43012	TOWN OF LITTLE RICE	
				0.00866460	\$1,512.33	REG	355754	SCH D OF TOMAHAWK	
				0.000187	\$32.63	VTAE	001600	NICOLET VTAE DISTRICT	
Parcel Total:					\$2,456.70				

LEGAL DESCRIPTION: T37 R05-E S23 NWNW				PARCEL NO: 79171				CONTROL NO: 79171	
40	\$235,741.63	0.74039128	\$174,541.05						
				0	\$0.00	STAT	999999	STATE OF WISCONSIN	
				0.00257160	\$448.86	CNTY	43	ONEIDA COUNTY	
				0.002652	\$462.88	MUNI	43012	TOWN OF LITTLE RICE	
				0.00866460	\$1,512.33	REG	355754	SCH D OF TOMAHAWK	
				0.000187	\$32.63	VTAE	001600	NICOLET VTAE DISTRICT	
Parcel Total:					\$2,456.70				

LEGAL DESCRIPTION: T37 R05-E S23 SWNW				PARCEL NO: 79172				CONTROL NO: 79172	
40	\$235,741.63	0.74039128	\$174,541.05						
				0	\$0.00	STAT	999999	STATE OF WISCONSIN	
				0.00257160	\$448.86	CNTY	43	ONEIDA COUNTY	
				0.002652	\$462.88	MUNI	43012	TOWN OF LITTLE RICE	
				0.00866460	\$1,512.33	REG	355754	SCH D OF TOMAHAWK	
				0.000187	\$32.63	VTAE	001600	NICOLET VTAE DISTRICT	
Parcel Total:					\$2,456.70				



State of Wisconsin / Department of Natural Resources

Tony Evers , Governor

Adam N Payne , Secretary

5/22/2023

Chapter 70.114 - Aids Payment Worksheet For Tax Year 2022(Payment Year 2023) - Payment Due January 31, 2023

4348 of 7056

LEGAL DESCRIPTION: T37 R05-E S23 SENW				PARCEL NO: 79173				CONTROL NO: 79173	
40	\$235,741.63	0.74039128	\$174,541.05						
				0	\$0.00	STAT	999999	STATE OF WISCONSIN	
				0.00257160	\$448.86	CNTY	43	ONEIDA COUNTY	
				0.002652	\$462.88	MUNI	43012	TOWN OF LITTLE RICE	
				0.00866460	\$1,512.33	REG	355754	SCH D OF TOMAHAWK	
				0.000187	\$32.63	VTAE	001600	NICOLET VTAE DISTRICT	
Parcel Total:					\$2,456.70				

LEGAL DESCRIPTION: T37 R05-E S23 NESW				PARCEL NO: 79174				CONTROL NO: 79174	
40	\$235,741.63	0.74039128	\$174,541.05						
				0	\$0.00	STAT	999999	STATE OF WISCONSIN	
				0.00257160	\$448.86	CNTY	43	ONEIDA COUNTY	
				0.002652	\$462.88	MUNI	43012	TOWN OF LITTLE RICE	
				0.00866460	\$1,512.33	REG	355754	SCH D OF TOMAHAWK	
				0.000187	\$32.63	VTAE	001600	NICOLET VTAE DISTRICT	
Parcel Total:					\$2,456.70				

LEGAL DESCRIPTION: T37 R05-E S23 PT OF NWSW				PARCEL NO: 79175				CONTROL NO: 79175	
30.34	\$178,811.38	0.74039128	\$132,390.39						
				0	\$0.00	STAT	999999	STATE OF WISCONSIN	
				0.00257160	\$340.46	CNTY	43	ONEIDA COUNTY	
				0.002652	\$351.10	MUNI	43012	TOWN OF LITTLE RICE	
				0.00866460	\$1,147.11	REG	355754	SCH D OF TOMAHAWK	
				0.000187	\$24.75	VTAE	001600	NICOLET VTAE DISTRICT	
Parcel Total:					\$1,863.42				



State of Wisconsin / Department of Natural Resources

Tony Evers , Governor

Adam N Payne , Secretary

5/22/2023

Chapter 70.114 - Aids Payment Worksheet For Tax Year 2022(Payment Year 2023) - Payment Due January 31, 2023

4349 of 7056

LEGAL DESCRIPTION: T37 R05-E S23 SWSW				PARCEL NO: 79176				CONTROL NO: 79176	
40	\$235,741.63	0.74039128	\$174,541.05						
				0	\$0.00	STAT	999999	STATE OF WISCONSIN	
				0.00257160	\$448.86	CNTY	43	ONEIDA COUNTY	
				0.002652	\$462.88	MUNI	43012	TOWN OF LITTLE RICE	
				0.00866460	\$1,512.33	REG	355754	SCH D OF TOMAHAWK	
				0.000187	\$32.63	VTAE	001600	NICOLET VTAE DISTRICT	
Parcel Total:					\$2,456.70				

LEGAL DESCRIPTION: T37 R05-E S23 SESW				PARCEL NO: 79177				CONTROL NO: 79177	
40	\$235,741.63	0.74039128	\$174,541.05						
				0	\$0.00	STAT	999999	STATE OF WISCONSIN	
				0.00257160	\$448.86	CNTY	43	ONEIDA COUNTY	
				0.002652	\$462.88	MUNI	43012	TOWN OF LITTLE RICE	
				0.00866460	\$1,512.33	REG	355754	SCH D OF TOMAHAWK	
				0.000187	\$32.63	VTAE	001600	NICOLET VTAE DISTRICT	
Parcel Total:					\$2,456.70				

LEGAL DESCRIPTION: T37 R05-E S23 NESE				PARCEL NO: 79178				CONTROL NO: 79178	
40	\$235,741.63	0.74039128	\$174,541.05						
				0	\$0.00	STAT	999999	STATE OF WISCONSIN	
				0.00257160	\$448.86	CNTY	43	ONEIDA COUNTY	
				0.002652	\$462.88	MUNI	43012	TOWN OF LITTLE RICE	
				0.00866460	\$1,512.33	REG	355754	SCH D OF TOMAHAWK	
				0.000187	\$32.63	VTAE	001600	NICOLET VTAE DISTRICT	
Parcel Total:					\$2,456.70				



State of Wisconsin / Department of Natural Resources

Tony Evers , Governor

Adam N Payne , Secretary

5/22/2023

Chapter 70.114 - Aids Payment Worksheet For Tax Year 2022(Payment Year 2023) - Payment Due January 31, 2023

4350 of 7056

LEGAL DESCRIPTION: T37 R05-E S23 NWSE	PARCEL NO: 79179	CONTROL NO: 79179
---------------------------------------	------------------	-------------------

40 \$235,741.63 0.74039128 \$174,541.05

0	\$0.00	STAT	999999	STATE OF WISCONSIN
0.00257160	\$448.86	CNTY	43	ONEIDA COUNTY
0.002652	\$462.88	MUNI	43012	TOWN OF LITTLE RICE
0.00866460	\$1,512.33	REG	355754	SCH D OF TOMAHAWK
0.000187	\$32.63	VTAE	001600	NICOLET VTAE DISTRICT

Parcel Total: \$2,456.70

LEGAL DESCRIPTION: T37 R05-E S23 SWSE	PARCEL NO: 79180	CONTROL NO: 79180
---------------------------------------	------------------	-------------------

40 \$235,741.63 0.74039128 \$174,541.05

0	\$0.00	STAT	999999	STATE OF WISCONSIN
0.00257160	\$448.86	CNTY	43	ONEIDA COUNTY
0.002652	\$462.88	MUNI	43012	TOWN OF LITTLE RICE
0.00866460	\$1,512.33	REG	355754	SCH D OF TOMAHAWK
0.000187	\$32.63	VTAE	001600	NICOLET VTAE DISTRICT

Parcel Total: \$2,456.70

LEGAL DESCRIPTION: T37 R05-E S23 PT OF SESE	PARCEL NO: 79181	CONTROL NO: 79181
---	------------------	-------------------

39.87 \$234,976.77 0.74039128 \$173,974.75

0	\$0.00	STAT	999999	STATE OF WISCONSIN
0.00257160	\$447.40	CNTY	43	ONEIDA COUNTY
0.002652	\$461.38	MUNI	43012	TOWN OF LITTLE RICE
0.00866460	\$1,507.42	REG	355754	SCH D OF TOMAHAWK
0.000187	\$32.53	VTAE	001600	NICOLET VTAE DISTRICT

Parcel Total: \$2,448.73



State of Wisconsin / Department of Natural Resources

Tony Evers , Governor

Adam N Payne , Secretary

5/22/2023

Chapter 70.114 - Aids Payment Worksheet For Tax Year 2022(Payment Year 2023) - Payment Due January 31, 2023

4351 of 7056

File Number Total: \$414,135.81

FILE NO: WR 500 *

DATE OF PURCHASE: 10/14/1999

GRANTOR: PACKAGING CORP. OF AMERICA

LEGAL DESCRIPTION: T37 R05-E S02 PT OF SWSW

PARCEL NO: LR-600

CONTROL NO: 82221

37 \$107,118.01 0.74039128 \$79,309.24

0 \$0.00 STAT 999999 STATE OF WISCONSIN

0.00257160 \$203.96 CNTY 43 ONEIDA COUNTY

0.002652 \$210.33 MUNI 43012 TOWN OF LITTLE RICE

0.00866460 \$687.18 REG 355754 SCH D OF TOMAHAWK

0.000187 \$14.83 VTAE 001600 NICOLET VTAE DISTRICT

Parcel Total: \$1,116.30

LEGAL DESCRIPTION: T37 R05-E S02 PT OF NWSW

PARCEL NO: LR-599

CONTROL NO: 82222

12 \$42,847.20 0.74039128 \$31,723.70

0 \$0.00 STAT 999999 STATE OF WISCONSIN

0.00257160 \$81.58 CNTY 43 ONEIDA COUNTY

0.002652 \$84.13 MUNI 43012 TOWN OF LITTLE RICE

0.00866460 \$274.87 REG 355754 SCH D OF TOMAHAWK

0.000187 \$5.93 VTAE 001600 NICOLET VTAE DISTRICT

Parcel Total: \$446.51



State of Wisconsin / Department of Natural Resources

Tony Evers , Governor

Adam N Payne , Secretary

5/22/2023

Chapter 70.114 - Aids Payment Worksheet For Tax Year 2022(Payment Year 2023) - Payment Due January 31, 2023

4352 of 7056

LEGAL DESCRIPTION: T37 R05-E S11 NWSW	PARCEL NO: LR-741	CONTROL NO: 82223
---------------------------------------	-------------------	-------------------

40 \$122,420.59 0.74039128 \$90,639.13

0	\$0.00	STAT	999999	STATE OF WISCONSIN
0.00257160	\$233.09	CNTY	43	ONEIDA COUNTY
0.002652	\$240.37	MUNI	43012	TOWN OF LITTLE RICE
0.00866460	\$785.35	REG	355754	SCH D OF TOMAHAWK
0.000187	\$16.95	VTAE	001600	NICOLET VTAE DISTRICT

Parcel Total: \$1,275.76

LEGAL DESCRIPTION: T37 R05-E S13 SENE	PARCEL NO: LR-768	CONTROL NO: 82224
---------------------------------------	-------------------	-------------------

40 \$122,420.59 0.74039128 \$90,639.13

0	\$0.00	STAT	999999	STATE OF WISCONSIN
0.00257160	\$233.09	CNTY	43	ONEIDA COUNTY
0.002652	\$240.37	MUNI	43012	TOWN OF LITTLE RICE
0.00866460	\$785.35	REG	355754	SCH D OF TOMAHAWK
0.000187	\$16.95	VTAE	001600	NICOLET VTAE DISTRICT

Parcel Total: \$1,275.76

LEGAL DESCRIPTION: T37 R05-E S13 NWSE	PARCEL NO: LR-778	CONTROL NO: 82225
---------------------------------------	-------------------	-------------------

40 \$122,420.59 0.74039128 \$90,639.13

0	\$0.00	STAT	999999	STATE OF WISCONSIN
0.00257160	\$233.09	CNTY	43	ONEIDA COUNTY
0.002652	\$240.37	MUNI	43012	TOWN OF LITTLE RICE
0.00866460	\$785.35	REG	355754	SCH D OF TOMAHAWK
0.000187	\$16.95	VTAE	001600	NICOLET VTAE DISTRICT

Parcel Total: \$1,275.76



State of Wisconsin / Department of Natural Resources

Tony Evers , Governor

Adam N Payne , Secretary

5/22/2023

Chapter 70.114 - Aids Payment Worksheet For Tax Year 2022(Payment Year 2023) - Payment Due January 31, 2023

4353 of 7056

LEGAL DESCRIPTION: T37 R05-E S13 NESE				PARCEL NO: LR-777				CONTROL NO: 82226			
40	\$122,420.59	0.74039128	\$90,639.13								
				0	\$0.00	STAT	999999	STATE OF WISCONSIN			
				0.00257160	\$233.09	CNTY	43	ONEIDA COUNTY			
				0.002652	\$240.37	MUNI	43012	TOWN OF LITTLE RICE			
				0.00866460	\$785.35	REG	355754	SCH D OF TOMAHAWK			
				0.000187	\$16.95	VTAE	001600	NICOLET VTAE DISTRICT			
Parcel Total:					\$1,275.76						

LEGAL DESCRIPTION: T37 R05-E S13 GOV LOT 1				PARCEL NO: LR-781				CONTROL NO: 82227			
24.5	\$74,982.63	0.74039128	\$55,516.48								
				0	\$0.00	STAT	999999	STATE OF WISCONSIN			
				0.00257160	\$142.77	CNTY	43	ONEIDA COUNTY			
				0.002652	\$147.23	MUNI	43012	TOWN OF LITTLE RICE			
				0.00866460	\$481.03	REG	355754	SCH D OF TOMAHAWK			
				0.000187	\$10.38	VTAE	001600	NICOLET VTAE DISTRICT			
Parcel Total:					\$781.41						

LEGAL DESCRIPTION: T37 R05-E S13 GOV LOT 2				PARCEL NO: LR-779				CONTROL NO: 82228			
19.6	\$59,986.07	0.74039128	\$44,413.16								
				0	\$0.00	STAT	999999	STATE OF WISCONSIN			
				0.00257160	\$114.21	CNTY	43	ONEIDA COUNTY			
				0.002652	\$117.78	MUNI	43012	TOWN OF LITTLE RICE			
				0.00866460	\$384.82	REG	355754	SCH D OF TOMAHAWK			
				0.000187	\$8.30	VTAE	001600	NICOLET VTAE DISTRICT			
Parcel Total:					\$625.11						



State of Wisconsin / Department of Natural Resources

Tony Evers , Governor

Adam N Payne , Secretary

5/22/2023

Chapter 70.114 - Aids Payment Worksheet For Tax Year 2022(Payment Year 2023) - Payment Due January 31, 2023

4354 of 7056

LEGAL DESCRIPTION: T37 R05-E S13 GOV LOT 3				PARCEL NO: LR-773				CONTROL NO: 82229	
44	\$134,662.64	0.74039128	\$99,703.05						
				0	\$0.00	STAT	999999	STATE OF WISCONSIN	
				0.00257160	\$256.40	CNTY	43	ONEIDA COUNTY	
				0.002652	\$264.41	MUNI	43012	TOWN OF LITTLE RICE	
				0.00866460	\$863.89	REG	355754	SCH D OF TOMAHAWK	
				0.000187	\$18.64	VTAE	001600	NICOLET VTAE DISTRICT	
Parcel Total:					\$1,403.34				

LEGAL DESCRIPTION: T37 R05-E S26 NENW				PARCEL NO: LR-980				CONTROL NO: 82230	
40	\$122,420.59	0.74039128	\$90,639.13						
				0	\$0.00	STAT	999999	STATE OF WISCONSIN	
				0.00257160	\$233.09	CNTY	43	ONEIDA COUNTY	
				0.002652	\$240.37	MUNI	43012	TOWN OF LITTLE RICE	
				0.00866460	\$785.35	REG	355754	SCH D OF TOMAHAWK	
				0.000187	\$16.95	VTAE	001600	NICOLET VTAE DISTRICT	
Parcel Total:					\$1,275.76				

LEGAL DESCRIPTION: T37 R05-E S26 NWNW				PARCEL NO: LR-981				CONTROL NO: 82231	
40	\$122,420.59	0.74039128	\$90,639.13						
				0	\$0.00	STAT	999999	STATE OF WISCONSIN	
				0.00257160	\$233.09	CNTY	43	ONEIDA COUNTY	
				0.002652	\$240.37	MUNI	43012	TOWN OF LITTLE RICE	
				0.00866460	\$785.35	REG	355754	SCH D OF TOMAHAWK	
				0.000187	\$16.95	VTAE	001600	NICOLET VTAE DISTRICT	
Parcel Total:					\$1,275.76				



State of Wisconsin / Department of Natural Resources

Tony Evers , Governor

Adam N Payne , Secretary

5/22/2023

Chapter 70.114 - Aids Payment Worksheet For Tax Year 2022(Payment Year 2023) - Payment Due January 31, 2023

4355 of 7056

LEGAL DESCRIPTION: T37 R05-E S26 SWNW				PARCEL NO: LR-982				CONTROL NO: 82232	
40	\$122,420.59	0.74039128	\$90,639.13						
				0	\$0.00	STAT	999999	STATE OF WISCONSIN	
				0.00257160	\$233.09	CNTY	43	ONEIDA COUNTY	
				0.002652	\$240.37	MUNI	43012	TOWN OF LITTLE RICE	
				0.00866460	\$785.35	REG	355754	SCH D OF TOMAHAWK	
				0.000187	\$16.95	VTAE	001600	NICOLET VTAE DISTRICT	
Parcel Total:					\$1,275.76				

LEGAL DESCRIPTION: T37 R05-E S26 SENW				PARCEL NO: LR-983				CONTROL NO: 82233	
40	\$122,420.59	0.74039128	\$90,639.13						
				0	\$0.00	STAT	999999	STATE OF WISCONSIN	
				0.00257160	\$233.09	CNTY	43	ONEIDA COUNTY	
				0.002652	\$240.37	MUNI	43012	TOWN OF LITTLE RICE	
				0.00866460	\$785.35	REG	355754	SCH D OF TOMAHAWK	
				0.000187	\$16.95	VTAE	001600	NICOLET VTAE DISTRICT	
Parcel Total:					\$1,275.76				

LEGAL DESCRIPTION: T37 R05-E S26 NENE				PARCEL NO: LR-976				CONTROL NO: 82234	
40	\$122,420.59	0.74039128	\$90,639.13						
				0	\$0.00	STAT	999999	STATE OF WISCONSIN	
				0.00257160	\$233.09	CNTY	43	ONEIDA COUNTY	
				0.002652	\$240.37	MUNI	43012	TOWN OF LITTLE RICE	
				0.00866460	\$785.35	REG	355754	SCH D OF TOMAHAWK	
				0.000187	\$16.95	VTAE	001600	NICOLET VTAE DISTRICT	
Parcel Total:					\$1,275.76				



State of Wisconsin / Department of Natural Resources

Tony Evers , Governor

Adam N Payne , Secretary

5/22/2023

Chapter 70.114 - Aids Payment Worksheet For Tax Year 2022(Payment Year 2023) - Payment Due January 31, 2023

4356 of 7056

LEGAL DESCRIPTION: T37 R05-E S26 NWNE	PARCEL NO: LR-977	CONTROL NO: 82235
---------------------------------------	-------------------	-------------------

40 \$122,420.59 0.74039128 \$90,639.13

0	\$0.00	STAT	999999	STATE OF WISCONSIN
0.00257160	\$233.09	CNTY	43	ONEIDA COUNTY
0.002652	\$240.37	MUNI	43012	TOWN OF LITTLE RICE
0.00866460	\$785.35	REG	355754	SCH D OF TOMAHAWK
0.000187	\$16.95	VTAE	001600	NICOLET VTAE DISTRICT

Parcel Total: \$1,275.76

LEGAL DESCRIPTION: T37 R05-E S26 SENE	PARCEL NO: LR-979	CONTROL NO: 82236
---------------------------------------	-------------------	-------------------

40 \$122,420.59 0.74039128 \$90,639.13

0	\$0.00	STAT	999999	STATE OF WISCONSIN
0.00257160	\$233.09	CNTY	43	ONEIDA COUNTY
0.002652	\$240.37	MUNI	43012	TOWN OF LITTLE RICE
0.00866460	\$785.35	REG	355754	SCH D OF TOMAHAWK
0.000187	\$16.95	VTAE	001600	NICOLET VTAE DISTRICT

Parcel Total: \$1,275.76

LEGAL DESCRIPTION: T37 R05-E S26 SWNE	PARCEL NO: LR-978	CONTROL NO: 82237
---------------------------------------	-------------------	-------------------

40 \$122,420.59 0.74039128 \$90,639.13

0	\$0.00	STAT	999999	STATE OF WISCONSIN
0.00257160	\$233.09	CNTY	43	ONEIDA COUNTY
0.002652	\$240.37	MUNI	43012	TOWN OF LITTLE RICE
0.00866460	\$785.35	REG	355754	SCH D OF TOMAHAWK
0.000187	\$16.95	VTAE	001600	NICOLET VTAE DISTRICT

Parcel Total: \$1,275.76



State of Wisconsin / Department of Natural Resources

Tony Evers , Governor

Adam N Payne , Secretary

5/22/2023

Chapter 70.114 - Aids Payment Worksheet For Tax Year 2022(Payment Year 2023) - Payment Due January 31, 2023

4357 of 7056

LEGAL DESCRIPTION: T37 R05-E S26 NESW				PARCEL NO: LR-984				CONTROL NO: 82238	
40	\$122,420.59	0.74039128	\$90,639.13						
				0	\$0.00	STAT	999999	STATE OF WISCONSIN	
				0.00257160	\$233.09	CNTY	43	ONEIDA COUNTY	
				0.002652	\$240.37	MUNI	43012	TOWN OF LITTLE RICE	
				0.00866460	\$785.35	REG	355754	SCH D OF TOMAHAWK	
				0.000187	\$16.95	VTAE	001600	NICOLET VTAE DISTRICT	
Parcel Total:					\$1,275.76				

LEGAL DESCRIPTION: T37 R05-E S26 NWSW				PARCEL NO: LR-985				CONTROL NO: 82239	
40	\$122,420.59	0.74039128	\$90,639.13						
				0	\$0.00	STAT	999999	STATE OF WISCONSIN	
				0.00257160	\$233.09	CNTY	43	ONEIDA COUNTY	
				0.002652	\$240.37	MUNI	43012	TOWN OF LITTLE RICE	
				0.00866460	\$785.35	REG	355754	SCH D OF TOMAHAWK	
				0.000187	\$16.95	VTAE	001600	NICOLET VTAE DISTRICT	
Parcel Total:					\$1,275.76				

LEGAL DESCRIPTION: T37 R05-E S26 SESW				PARCEL NO: LR-987				CONTROL NO: 82240	
40	\$122,420.59	0.74039128	\$90,639.13						
				0	\$0.00	STAT	999999	STATE OF WISCONSIN	
				0.00257160	\$233.09	CNTY	43	ONEIDA COUNTY	
				0.002652	\$240.37	MUNI	43012	TOWN OF LITTLE RICE	
				0.00866460	\$785.35	REG	355754	SCH D OF TOMAHAWK	
				0.000187	\$16.95	VTAE	001600	NICOLET VTAE DISTRICT	
Parcel Total:					\$1,275.76				



State of Wisconsin / Department of Natural Resources

Tony Evers , Governor

Adam N Payne , Secretary

5/22/2023

Chapter 70.114 - Aids Payment Worksheet For Tax Year 2022(Payment Year 2023) - Payment Due January 31, 2023

4358 of 7056

LEGAL DESCRIPTION: T37 R05-E S26 SWSW	PARCEL NO: LR-986	CONTROL NO: 82241
---------------------------------------	-------------------	-------------------

40	\$122,420.59	0.74039128	\$90,639.13	
----	--------------	------------	-------------	--

0	\$0.00	STAT	999999	STATE OF WISCONSIN
0.00257160	\$233.09	CNTY	43	ONEIDA COUNTY
0.002652	\$240.37	MUNI	43012	TOWN OF LITTLE RICE
0.00866460	\$785.35	REG	355754	SCH D OF TOMAHAWK
0.000187	\$16.95	VTAE	001600	NICOLET VTAE DISTRICT

Parcel Total:	\$1,275.76
---------------	------------

LEGAL DESCRIPTION: T37 R05-E S26 NESE	PARCEL NO: LR-988	CONTROL NO: 82242
---------------------------------------	-------------------	-------------------

40	\$122,420.59	0.74039128	\$90,639.13	
----	--------------	------------	-------------	--

0	\$0.00	STAT	999999	STATE OF WISCONSIN
0.00257160	\$233.09	CNTY	43	ONEIDA COUNTY
0.002652	\$240.37	MUNI	43012	TOWN OF LITTLE RICE
0.00866460	\$785.35	REG	355754	SCH D OF TOMAHAWK
0.000187	\$16.95	VTAE	001600	NICOLET VTAE DISTRICT

Parcel Total:	\$1,275.76
---------------	------------

LEGAL DESCRIPTION: T37 R05-E S26 NWSE	PARCEL NO: LR-989	CONTROL NO: 82243
---------------------------------------	-------------------	-------------------

40	\$122,420.59	0.74039128	\$90,639.13	
----	--------------	------------	-------------	--

0	\$0.00	STAT	999999	STATE OF WISCONSIN
0.00257160	\$233.09	CNTY	43	ONEIDA COUNTY
0.002652	\$240.37	MUNI	43012	TOWN OF LITTLE RICE
0.00866460	\$785.35	REG	355754	SCH D OF TOMAHAWK
0.000187	\$16.95	VTAE	001600	NICOLET VTAE DISTRICT

Parcel Total:	\$1,275.76
---------------	------------



State of Wisconsin / Department of Natural Resources

Tony Evers , Governor

Adam N Payne , Secretary

5/22/2023

Chapter 70.114 - Aids Payment Worksheet For Tax Year 2022(Payment Year 2023) - Payment Due January 31, 2023

4359 of 7056

LEGAL DESCRIPTION: T37 R05-E S26 SWSE				PARCEL NO: LR-990				CONTROL NO: 82244	
40	\$122,420.59	0.74039128	\$90,639.13						
				0	\$0.00	STAT	999999	STATE OF WISCONSIN	
				0.00257160	\$233.09	CNTY	43	ONEIDA COUNTY	
				0.002652	\$240.37	MUNI	43012	TOWN OF LITTLE RICE	
				0.00866460	\$785.35	REG	355754	SCH D OF TOMAHAWK	
				0.000187	\$16.95	VTAE	001600	NICOLET VTAE DISTRICT	
Parcel Total:					\$1,275.76				

LEGAL DESCRIPTION: T37 R05-E S26 SESE				PARCEL NO: LR-991				CONTROL NO: 82245	
40	\$122,420.59	0.74039128	\$90,639.13						
				0	\$0.00	STAT	999999	STATE OF WISCONSIN	
				0.00257160	\$233.09	CNTY	43	ONEIDA COUNTY	
				0.002652	\$240.37	MUNI	43012	TOWN OF LITTLE RICE	
				0.00866460	\$785.35	REG	355754	SCH D OF TOMAHAWK	
				0.000187	\$16.95	VTAE	001600	NICOLET VTAE DISTRICT	
Parcel Total:					\$1,275.76				

LEGAL DESCRIPTION: T37 R05-E S27 NENE				PARCEL NO: LR-992				CONTROL NO: 82246	
40	\$122,420.59	0.74039128	\$90,639.13						
				0	\$0.00	STAT	999999	STATE OF WISCONSIN	
				0.00257160	\$233.09	CNTY	43	ONEIDA COUNTY	
				0.002652	\$240.37	MUNI	43012	TOWN OF LITTLE RICE	
				0.00866460	\$785.35	REG	355754	SCH D OF TOMAHAWK	
				0.000187	\$16.95	VTAE	001600	NICOLET VTAE DISTRICT	
Parcel Total:					\$1,275.76				



State of Wisconsin / Department of Natural Resources

Tony Evers , Governor

Adam N Payne , Secretary

5/22/2023

Chapter 70.114 - Aids Payment Worksheet For Tax Year 2022(Payment Year 2023) - Payment Due January 31, 2023

4360 of 7056

LEGAL DESCRIPTION: T37 R05-E S27 NWNE	PARCEL NO: LR-993	CONTROL NO: 82247
---------------------------------------	-------------------	-------------------

40 \$122,420.59 0.74039128 \$90,639.13

0	\$0.00	STAT	999999	STATE OF WISCONSIN
0.00257160	\$233.09	CNTY	43	ONEIDA COUNTY
0.002652	\$240.37	MUNI	43012	TOWN OF LITTLE RICE
0.00866460	\$785.35	REG	355754	SCH D OF TOMAHAWK
0.000187	\$16.95	VTAE	001600	NICOLET VTAE DISTRICT

Parcel Total: \$1,275.76

LEGAL DESCRIPTION: T37 R05-E S27 SENE	PARCEL NO: LR-995	CONTROL NO: 82248
---------------------------------------	-------------------	-------------------

40 \$122,420.59 0.74039128 \$90,639.13

0	\$0.00	STAT	999999	STATE OF WISCONSIN
0.00257160	\$233.09	CNTY	43	ONEIDA COUNTY
0.002652	\$240.37	MUNI	43012	TOWN OF LITTLE RICE
0.00866460	\$785.35	REG	355754	SCH D OF TOMAHAWK
0.000187	\$16.95	VTAE	001600	NICOLET VTAE DISTRICT

Parcel Total: \$1,275.76

LEGAL DESCRIPTION: T37 R05-E S27 SWNE	PARCEL NO: LR-994&994-1	CONTROL NO: 82249
---------------------------------------	-------------------------	-------------------

40 \$122,420.59 0.74039128 \$90,639.13

0	\$0.00	STAT	999999	STATE OF WISCONSIN
0.00257160	\$233.09	CNTY	43	ONEIDA COUNTY
0.002652	\$240.37	MUNI	43012	TOWN OF LITTLE RICE
0.00866460	\$785.35	REG	355754	SCH D OF TOMAHAWK
0.000187	\$16.95	VTAE	001600	NICOLET VTAE DISTRICT

Parcel Total: \$1,275.76



State of Wisconsin / Department of Natural Resources

Tony Evers , Governor

Adam N Payne , Secretary

5/22/2023

Chapter 70.114 - Aids Payment Worksheet For Tax Year 2022(Payment Year 2023) - Payment Due January 31, 2023

4361 of 7056

LEGAL DESCRIPTION: T37 R05-E S27 NESE				PARCEL NO: LR-1004				CONTROL NO: 82250	
40	\$122,420.59	0.74039128	\$90,639.13						
				0	\$0.00	STAT	999999	STATE OF WISCONSIN	
				0.00257160	\$233.09	CNTY	43	ONEIDA COUNTY	
				0.002652	\$240.37	MUNI	43012	TOWN OF LITTLE RICE	
				0.00866460	\$785.35	REG	355754	SCH D OF TOMAHAWK	
				0.000187	\$16.95	VTAE	001600	NICOLET VTAE DISTRICT	
Parcel Total:					\$1,275.76				

LEGAL DESCRIPTION: T37 R05-E S27 NWSE				PARCEL NO: LR-1005				CONTROL NO: 82251	
40	\$122,420.59	0.74039128	\$90,639.13						
				0	\$0.00	STAT	999999	STATE OF WISCONSIN	
				0.00257160	\$233.09	CNTY	43	ONEIDA COUNTY	
				0.002652	\$240.37	MUNI	43012	TOWN OF LITTLE RICE	
				0.00866460	\$785.35	REG	355754	SCH D OF TOMAHAWK	
				0.000187	\$16.95	VTAE	001600	NICOLET VTAE DISTRICT	
Parcel Total:					\$1,275.76				

LEGAL DESCRIPTION: T37 R05-E S27 SESE				PARCEL NO: LR-1007				CONTROL NO: 82252	
40	\$122,420.59	0.74039128	\$90,639.13						
				0	\$0.00	STAT	999999	STATE OF WISCONSIN	
				0.00257160	\$233.09	CNTY	43	ONEIDA COUNTY	
				0.002652	\$240.37	MUNI	43012	TOWN OF LITTLE RICE	
				0.00866460	\$785.35	REG	355754	SCH D OF TOMAHAWK	
				0.000187	\$16.95	VTAE	001600	NICOLET VTAE DISTRICT	
Parcel Total:					\$1,275.76				



State of Wisconsin / Department of Natural Resources

Tony Evers , Governor

Adam N Payne , Secretary

5/22/2023

Chapter 70.114 - Aids Payment Worksheet For Tax Year 2022(Payment Year 2023) - Payment Due January 31, 2023

4362 of 7056

LEGAL DESCRIPTION: T37 R05-E S27 SWSE	PARCEL NO: LR-1006	CONTROL NO: 82253
---------------------------------------	--------------------	-------------------

40	\$122,420.59	0.74039128	\$90,639.13	
----	--------------	------------	-------------	--

0	\$0.00	STAT	999999	STATE OF WISCONSIN
0.00257160	\$233.09	CNTY	43	ONEIDA COUNTY
0.002652	\$240.37	MUNI	43012	TOWN OF LITTLE RICE
0.00866460	\$785.35	REG	355754	SCH D OF TOMAHAWK
0.000187	\$16.95	VTAE	001600	NICOLET VTAE DISTRICT

Parcel Total:	\$1,275.76
---------------	------------

LEGAL DESCRIPTION: T37 R05-E S27 NENW	PARCEL NO: LR-996	CONTROL NO: 82254
---------------------------------------	-------------------	-------------------

40	\$122,420.59	0.74039128	\$90,639.13	
----	--------------	------------	-------------	--

0	\$0.00	STAT	999999	STATE OF WISCONSIN
0.00257160	\$233.09	CNTY	43	ONEIDA COUNTY
0.002652	\$240.37	MUNI	43012	TOWN OF LITTLE RICE
0.00866460	\$785.35	REG	355754	SCH D OF TOMAHAWK
0.000187	\$16.95	VTAE	001600	NICOLET VTAE DISTRICT

Parcel Total:	\$1,275.76
---------------	------------

LEGAL DESCRIPTION: T37 R05-E S27 SWSW	PARCEL NO: LR-1002	CONTROL NO: 82255
---------------------------------------	--------------------	-------------------

40	\$122,420.59	0.74039128	\$90,639.13	
----	--------------	------------	-------------	--

0	\$0.00	STAT	999999	STATE OF WISCONSIN
0.00257160	\$233.09	CNTY	43	ONEIDA COUNTY
0.002652	\$240.37	MUNI	43012	TOWN OF LITTLE RICE
0.00866460	\$785.35	REG	355754	SCH D OF TOMAHAWK
0.000187	\$16.95	VTAE	001600	NICOLET VTAE DISTRICT

Parcel Total:	\$1,275.76
---------------	------------



State of Wisconsin / Department of Natural Resources

Tony Evers , Governor

Adam N Payne , Secretary

5/22/2023

Chapter 70.114 - Aids Payment Worksheet For Tax Year 2022(Payment Year 2023) - Payment Due January 31, 2023

4363 of 7056

LEGAL DESCRIPTION: T37 R05-E S27 SESW				PARCEL NO: LR-1003				CONTROL NO: 82256	
40	\$122,420.59	0.74039128	\$90,639.13						
				0	\$0.00	STAT	999999	STATE OF WISCONSIN	
				0.00257160	\$233.09	CNTY	43	ONEIDA COUNTY	
				0.002652	\$240.37	MUNI	43012	TOWN OF LITTLE RICE	
				0.00866460	\$785.35	REG	355754	SCH D OF TOMAHAWK	
				0.000187	\$16.95	VTAE	001600	NICOLET VTAE DISTRICT	
Parcel Total:					\$1,275.76				

LEGAL DESCRIPTION: T37 R05-E S27 NWSW				PARCEL NO: LR-1001				CONTROL NO: 82257	
40	\$122,420.59	0.74039128	\$90,639.13						
				0	\$0.00	STAT	999999	STATE OF WISCONSIN	
				0.00257160	\$233.09	CNTY	43	ONEIDA COUNTY	
				0.002652	\$240.37	MUNI	43012	TOWN OF LITTLE RICE	
				0.00866460	\$785.35	REG	355754	SCH D OF TOMAHAWK	
				0.000187	\$16.95	VTAE	001600	NICOLET VTAE DISTRICT	
Parcel Total:					\$1,275.76				

LEGAL DESCRIPTION: T37 R05-E S28 NENW				PARCEL NO: LR-1012				CONTROL NO: 82258	
40	\$122,420.59	0.74039128	\$90,639.13						
				0	\$0.00	STAT	999999	STATE OF WISCONSIN	
				0.00257160	\$233.09	CNTY	43	ONEIDA COUNTY	
				0.002652	\$240.37	MUNI	43012	TOWN OF LITTLE RICE	
				0.00866460	\$785.35	REG	355754	SCH D OF TOMAHAWK	
				0.000187	\$16.95	VTAE	001600	NICOLET VTAE DISTRICT	
Parcel Total:					\$1,275.76				



State of Wisconsin / Department of Natural Resources

Tony Evers , Governor

Adam N Payne , Secretary

5/22/2023

Chapter 70.114 - Aids Payment Worksheet For Tax Year 2022(Payment Year 2023) - Payment Due January 31, 2023

4364 of 7056

LEGAL DESCRIPTION: T37 R05-E S28 NWNW				PARCEL NO: LR-1013				CONTROL NO: 82259	
40	\$122,420.59	0.74039128	\$90,639.13						
				0	\$0.00	STAT	999999	STATE OF WISCONSIN	
				0.00257160	\$233.09	CNTY	43	ONEIDA COUNTY	
				0.002652	\$240.37	MUNI	43012	TOWN OF LITTLE RICE	
				0.00866460	\$785.35	REG	355754	SCH D OF TOMAHAWK	
				0.000187	\$16.95	VTAE	001600	NICOLET VTAE DISTRICT	
Parcel Total:					\$1,275.76				

LEGAL DESCRIPTION: T37 R05-E S28 SENW				PARCEL NO: LR-1015				CONTROL NO: 82260	
40	\$122,420.59	0.74039128	\$90,639.13						
				0	\$0.00	STAT	999999	STATE OF WISCONSIN	
				0.00257160	\$233.09	CNTY	43	ONEIDA COUNTY	
				0.002652	\$240.37	MUNI	43012	TOWN OF LITTLE RICE	
				0.00866460	\$785.35	REG	355754	SCH D OF TOMAHAWK	
				0.000187	\$16.95	VTAE	001600	NICOLET VTAE DISTRICT	
Parcel Total:					\$1,275.76				

LEGAL DESCRIPTION: T37 R05-E S28 SWNW				PARCEL NO: LR-1014				CONTROL NO: 82261	
40	\$122,420.59	0.74039128	\$90,639.13						
				0	\$0.00	STAT	999999	STATE OF WISCONSIN	
				0.00257160	\$233.09	CNTY	43	ONEIDA COUNTY	
				0.002652	\$240.37	MUNI	43012	TOWN OF LITTLE RICE	
				0.00866460	\$785.35	REG	355754	SCH D OF TOMAHAWK	
				0.000187	\$16.95	VTAE	001600	NICOLET VTAE DISTRICT	
Parcel Total:					\$1,275.76				



State of Wisconsin / Department of Natural Resources

Tony Evers , Governor

Adam N Payne , Secretary

5/22/2023

Chapter 70.114 - Aids Payment Worksheet For Tax Year 2022(Payment Year 2023) - Payment Due January 31, 2023

4365 of 7056

LEGAL DESCRIPTION: T37 R05-E S28 NWNE	PARCEL NO: LR-1009	CONTROL NO: 82262
---------------------------------------	--------------------	-------------------

40 \$122,420.59 0.74039128 \$90,639.13

0	\$0.00	STAT	999999	STATE OF WISCONSIN
0.00257160	\$233.09	CNTY	43	ONEIDA COUNTY
0.002652	\$240.37	MUNI	43012	TOWN OF LITTLE RICE
0.00866460	\$785.35	REG	355754	SCH D OF TOMAHAWK
0.000187	\$16.95	VTAE	001600	NICOLET VTAE DISTRICT

Parcel Total: \$1,275.76

LEGAL DESCRIPTION: T37 R05-E S28 SWNE	PARCEL NO: LR-1010	CONTROL NO: 82263
---------------------------------------	--------------------	-------------------

40 \$122,420.59 0.74039128 \$90,639.13

0	\$0.00	STAT	999999	STATE OF WISCONSIN
0.00257160	\$233.09	CNTY	43	ONEIDA COUNTY
0.002652	\$240.37	MUNI	43012	TOWN OF LITTLE RICE
0.00866460	\$785.35	REG	355754	SCH D OF TOMAHAWK
0.000187	\$16.95	VTAE	001600	NICOLET VTAE DISTRICT

Parcel Total: \$1,275.76

LEGAL DESCRIPTION: T37 R05-E S28 SENE	PARCEL NO: LR-1011	CONTROL NO: 82264
---------------------------------------	--------------------	-------------------

40 \$122,420.59 0.74039128 \$90,639.13

0	\$0.00	STAT	999999	STATE OF WISCONSIN
0.00257160	\$233.09	CNTY	43	ONEIDA COUNTY
0.002652	\$240.37	MUNI	43012	TOWN OF LITTLE RICE
0.00866460	\$785.35	REG	355754	SCH D OF TOMAHAWK
0.000187	\$16.95	VTAE	001600	NICOLET VTAE DISTRICT

Parcel Total: \$1,275.76



State of Wisconsin / Department of Natural Resources

Tony Evers , Governor

Adam N Payne , Secretary

5/22/2023

Chapter 70.114 - Aids Payment Worksheet For Tax Year 2022(Payment Year 2023) - Payment Due January 31, 2023

4366 of 7056

LEGAL DESCRIPTION: T37 R05-E S28 NWSW				PARCEL NO: LR-1017				CONTROL NO: 82265	
40	\$122,420.59	0.74039128	\$90,639.13						
				0	\$0.00	STAT	999999	STATE OF WISCONSIN	
				0.00257160	\$233.09	CNTY	43	ONEIDA COUNTY	
				0.002652	\$240.37	MUNI	43012	TOWN OF LITTLE RICE	
				0.00866460	\$785.35	REG	355754	SCH D OF TOMAHAWK	
				0.000187	\$16.95	VTAE	001600	NICOLET VTAE DISTRICT	
Parcel Total:				\$1,275.76					

LEGAL DESCRIPTION: T37 R05-E S28 NESW				PARCEL NO: LR-1016				CONTROL NO: 82266	
40	\$122,420.59	0.74039128	\$90,639.13						
				0	\$0.00	STAT	999999	STATE OF WISCONSIN	
				0.00257160	\$233.09	CNTY	43	ONEIDA COUNTY	
				0.002652	\$240.37	MUNI	43012	TOWN OF LITTLE RICE	
				0.00866460	\$785.35	REG	355754	SCH D OF TOMAHAWK	
				0.000187	\$16.95	VTAE	001600	NICOLET VTAE DISTRICT	
Parcel Total:				\$1,275.76					

LEGAL DESCRIPTION: T37 R05-E S28 SESW				PARCEL NO: LR-1019				CONTROL NO: 82267	
40	\$122,420.59	0.74039128	\$90,639.13						
				0	\$0.00	STAT	999999	STATE OF WISCONSIN	
				0.00257160	\$233.09	CNTY	43	ONEIDA COUNTY	
				0.002652	\$240.37	MUNI	43012	TOWN OF LITTLE RICE	
				0.00866460	\$785.35	REG	355754	SCH D OF TOMAHAWK	
				0.000187	\$16.95	VTAE	001600	NICOLET VTAE DISTRICT	
Parcel Total:				\$1,275.76					



State of Wisconsin / Department of Natural Resources

Tony Evers , Governor

Adam N Payne , Secretary

5/22/2023

Chapter 70.114 - Aids Payment Worksheet For Tax Year 2022(Payment Year 2023) - Payment Due January 31, 2023

4367 of 7056

LEGAL DESCRIPTION: T37 R05-E S28 SWSW	PARCEL NO: LR-1018	CONTROL NO: 82268
---------------------------------------	--------------------	-------------------

40	\$122,420.59	0.74039128	\$90,639.13	
----	--------------	------------	-------------	--

0	\$0.00	STAT	999999	STATE OF WISCONSIN
0.00257160	\$233.09	CNTY	43	ONEIDA COUNTY
0.002652	\$240.37	MUNI	43012	TOWN OF LITTLE RICE
0.00866460	\$785.35	REG	355754	SCH D OF TOMAHAWK
0.000187	\$16.95	VTAE	001600	NICOLET VTAE DISTRICT

Parcel Total:	\$1,275.76
---------------	------------

LEGAL DESCRIPTION: T37 R05-E S28 NWSE	PARCEL NO: LR-1021	CONTROL NO: 82269
---------------------------------------	--------------------	-------------------

40	\$122,420.59	0.74039128	\$90,639.13	
----	--------------	------------	-------------	--

0	\$0.00	STAT	999999	STATE OF WISCONSIN
0.00257160	\$233.09	CNTY	43	ONEIDA COUNTY
0.002652	\$240.37	MUNI	43012	TOWN OF LITTLE RICE
0.00866460	\$785.35	REG	355754	SCH D OF TOMAHAWK
0.000187	\$16.95	VTAE	001600	NICOLET VTAE DISTRICT

Parcel Total:	\$1,275.76
---------------	------------

LEGAL DESCRIPTION: T37 R05-E S28 NESE	PARCEL NO: LR-1020	CONTROL NO: 82270
---------------------------------------	--------------------	-------------------

40	\$122,420.59	0.74039128	\$90,639.13	
----	--------------	------------	-------------	--

0	\$0.00	STAT	999999	STATE OF WISCONSIN
0.00257160	\$233.09	CNTY	43	ONEIDA COUNTY
0.002652	\$240.37	MUNI	43012	TOWN OF LITTLE RICE
0.00866460	\$785.35	REG	355754	SCH D OF TOMAHAWK
0.000187	\$16.95	VTAE	001600	NICOLET VTAE DISTRICT

Parcel Total:	\$1,275.76
---------------	------------



State of Wisconsin / Department of Natural Resources

Tony Evers , Governor

Adam N Payne , Secretary

5/22/2023

Chapter 70.114 - Aids Payment Worksheet For Tax Year 2022(Payment Year 2023) - Payment Due January 31, 2023

4368 of 7056

LEGAL DESCRIPTION: T37 R05-E S28 SESE				PARCEL NO: LR-1023				CONTROL NO: 82271	
40	\$122,420.59	0.74039128	\$90,639.13						
				0	\$0.00	STAT	999999	STATE OF WISCONSIN	
				0.00257160	\$233.09	CNTY	43	ONEIDA COUNTY	
				0.002652	\$240.37	MUNI	43012	TOWN OF LITTLE RICE	
				0.00866460	\$785.35	REG	355754	SCH D OF TOMAHAWK	
				0.000187	\$16.95	VTAE	001600	NICOLET VTAE DISTRICT	
Parcel Total:					\$1,275.76				

LEGAL DESCRIPTION: T37 R05-E S28 SWSE				PARCEL NO: LR-1022				CONTROL NO: 82272	
40	\$122,420.59	0.74039128	\$90,639.13						
				0	\$0.00	STAT	999999	STATE OF WISCONSIN	
				0.00257160	\$233.09	CNTY	43	ONEIDA COUNTY	
				0.002652	\$240.37	MUNI	43012	TOWN OF LITTLE RICE	
				0.00866460	\$785.35	REG	355754	SCH D OF TOMAHAWK	
				0.000187	\$16.95	VTAE	001600	NICOLET VTAE DISTRICT	
Parcel Total:					\$1,275.76				

LEGAL DESCRIPTION: T37 R05-E S29 NWNW				PARCEL NO: LR-1029				CONTROL NO: 82273	
40	\$122,420.59	0.74039128	\$90,639.13						
				0	\$0.00	STAT	999999	STATE OF WISCONSIN	
				0.00257160	\$233.09	CNTY	43	ONEIDA COUNTY	
				0.002652	\$240.37	MUNI	43012	TOWN OF LITTLE RICE	
				0.00866460	\$785.35	REG	355754	SCH D OF TOMAHAWK	
				0.000187	\$16.95	VTAE	001600	NICOLET VTAE DISTRICT	
Parcel Total:					\$1,275.76				



State of Wisconsin / Department of Natural Resources

Tony Evers , Governor

Adam N Payne , Secretary

5/22/2023

Chapter 70.114 - Aids Payment Worksheet For Tax Year 2022(Payment Year 2023) - Payment Due January 31, 2023

4369 of 7056

LEGAL DESCRIPTION: T37 R05-E S29 NENW				PARCEL NO: LR-1028				CONTROL NO: 82274	
40	\$122,420.59	0.74039128	\$90,639.13						
				0	\$0.00	STAT	999999	STATE OF WISCONSIN	
				0.00257160	\$233.09	CNTY	43	ONEIDA COUNTY	
				0.002652	\$240.37	MUNI	43012	TOWN OF LITTLE RICE	
				0.00866460	\$785.35	REG	355754	SCH D OF TOMAHAWK	
				0.000187	\$16.95	VTAE	001600	NICOLET VTAE DISTRICT	
Parcel Total:					\$1,275.76				

LEGAL DESCRIPTION: T37 R05-E S29 SENW				PARCEL NO: LR-1031				CONTROL NO: 82275	
40	\$122,420.59	0.74039128	\$90,639.13						
				0	\$0.00	STAT	999999	STATE OF WISCONSIN	
				0.00257160	\$233.09	CNTY	43	ONEIDA COUNTY	
				0.002652	\$240.37	MUNI	43012	TOWN OF LITTLE RICE	
				0.00866460	\$785.35	REG	355754	SCH D OF TOMAHAWK	
				0.000187	\$16.95	VTAE	001600	NICOLET VTAE DISTRICT	
Parcel Total:					\$1,275.76				

LEGAL DESCRIPTION: T37 R05-E S29 SWNW				PARCEL NO: LR-1030				CONTROL NO: 82276	
40	\$122,420.59	0.74039128	\$90,639.13						
				0	\$0.00	STAT	999999	STATE OF WISCONSIN	
				0.00257160	\$233.09	CNTY	43	ONEIDA COUNTY	
				0.002652	\$240.37	MUNI	43012	TOWN OF LITTLE RICE	
				0.00866460	\$785.35	REG	355754	SCH D OF TOMAHAWK	
				0.000187	\$16.95	VTAE	001600	NICOLET VTAE DISTRICT	
Parcel Total:					\$1,275.76				



State of Wisconsin / Department of Natural Resources

Tony Evers , Governor

Adam N Payne , Secretary

5/22/2023

Chapter 70.114 - Aids Payment Worksheet For Tax Year 2022(Payment Year 2023) - Payment Due January 31, 2023

4370 of 7056

LEGAL DESCRIPTION: T37 R05-E S29 NWNE				PARCEL NO: LR-1025				CONTROL NO: 82277	
40	\$122,420.59	0.74039128	\$90,639.13						
				0	\$0.00	STAT	999999	STATE OF WISCONSIN	
				0.00257160	\$233.09	CNTY	43	ONEIDA COUNTY	
				0.002652	\$240.37	MUNI	43012	TOWN OF LITTLE RICE	
				0.00866460	\$785.35	REG	355754	SCH D OF TOMAHAWK	
				0.000187	\$16.95	VTAE	001600	NICOLET VTAE DISTRICT	
Parcel Total:					\$1,275.76				

LEGAL DESCRIPTION: T37 R05-E S29 NENE				PARCEL NO: LR-1024				CONTROL NO: 82278	
40	\$122,420.59	0.74039128	\$90,639.13						
				0	\$0.00	STAT	999999	STATE OF WISCONSIN	
				0.00257160	\$233.09	CNTY	43	ONEIDA COUNTY	
				0.002652	\$240.37	MUNI	43012	TOWN OF LITTLE RICE	
				0.00866460	\$785.35	REG	355754	SCH D OF TOMAHAWK	
				0.000187	\$16.95	VTAE	001600	NICOLET VTAE DISTRICT	
Parcel Total:					\$1,275.76				

LEGAL DESCRIPTION: T37 R05-E S29 SENE				PARCEL NO: LR-1027				CONTROL NO: 82279	
40	\$122,420.59	0.74039128	\$90,639.13						
				0	\$0.00	STAT	999999	STATE OF WISCONSIN	
				0.00257160	\$233.09	CNTY	43	ONEIDA COUNTY	
				0.002652	\$240.37	MUNI	43012	TOWN OF LITTLE RICE	
				0.00866460	\$785.35	REG	355754	SCH D OF TOMAHAWK	
				0.000187	\$16.95	VTAE	001600	NICOLET VTAE DISTRICT	
Parcel Total:					\$1,275.76				



State of Wisconsin / Department of Natural Resources

Tony Evers , Governor

Adam N Payne , Secretary

5/22/2023

Chapter 70.114 - Aids Payment Worksheet For Tax Year 2022(Payment Year 2023) - Payment Due January 31, 2023

4371 of 7056

LEGAL DESCRIPTION: T37 R05-E S29 SWNE	PARCEL NO: LR-1026	CONTROL NO: 82280
---------------------------------------	--------------------	-------------------

40 \$122,420.59 0.74039128 \$90,639.13

0	\$0.00	STAT	999999	STATE OF WISCONSIN
0.00257160	\$233.09	CNTY	43	ONEIDA COUNTY
0.002652	\$240.37	MUNI	43012	TOWN OF LITTLE RICE
0.00866460	\$785.35	REG	355754	SCH D OF TOMAHAWK
0.000187	\$16.95	VTAE	001600	NICOLET VTAE DISTRICT

Parcel Total: \$1,275.76

LEGAL DESCRIPTION: T37 R05-E S29 NWSW	PARCEL NO: LR-1033	CONTROL NO: 82281
---------------------------------------	--------------------	-------------------

40 \$122,420.59 0.74039128 \$90,639.13

0	\$0.00	STAT	999999	STATE OF WISCONSIN
0.00257160	\$233.09	CNTY	43	ONEIDA COUNTY
0.002652	\$240.37	MUNI	43012	TOWN OF LITTLE RICE
0.00866460	\$785.35	REG	355754	SCH D OF TOMAHAWK
0.000187	\$16.95	VTAE	001600	NICOLET VTAE DISTRICT

Parcel Total: \$1,275.76

LEGAL DESCRIPTION: T37 R05-E S29 NESW	PARCEL NO: LR-1032	CONTROL NO: 82282
---------------------------------------	--------------------	-------------------

40 \$122,420.59 0.74039128 \$90,639.13

0	\$0.00	STAT	999999	STATE OF WISCONSIN
0.00257160	\$233.09	CNTY	43	ONEIDA COUNTY
0.002652	\$240.37	MUNI	43012	TOWN OF LITTLE RICE
0.00866460	\$785.35	REG	355754	SCH D OF TOMAHAWK
0.000187	\$16.95	VTAE	001600	NICOLET VTAE DISTRICT

Parcel Total: \$1,275.76



State of Wisconsin / Department of Natural Resources

Tony Evers , Governor

Adam N Payne , Secretary

5/22/2023

Chapter 70.114 - Aids Payment Worksheet For Tax Year 2022(Payment Year 2023) - Payment Due January 31, 2023

4372 of 7056

LEGAL DESCRIPTION: T37 R05-E S29 SESW				PARCEL NO: LR-1035				CONTROL NO: 82283	
40	\$122,420.59	0.74039128	\$90,639.13						
				0	\$0.00	STAT	999999	STATE OF WISCONSIN	
				0.00257160	\$233.09	CNTY	43	ONEIDA COUNTY	
				0.002652	\$240.37	MUNI	43012	TOWN OF LITTLE RICE	
				0.00866460	\$785.35	REG	355754	SCH D OF TOMAHAWK	
				0.000187	\$16.95	VTAE	001600	NICOLET VTAE DISTRICT	
Parcel Total:					\$1,275.76				

LEGAL DESCRIPTION: T37 R05-E S29 SWSW				PARCEL NO: LR-1034				CONTROL NO: 82284	
40	\$122,420.59	0.74039128	\$90,639.13						
				0	\$0.00	STAT	999999	STATE OF WISCONSIN	
				0.00257160	\$233.09	CNTY	43	ONEIDA COUNTY	
				0.002652	\$240.37	MUNI	43012	TOWN OF LITTLE RICE	
				0.00866460	\$785.35	REG	355754	SCH D OF TOMAHAWK	
				0.000187	\$16.95	VTAE	001600	NICOLET VTAE DISTRICT	
Parcel Total:					\$1,275.76				

LEGAL DESCRIPTION: T37 R05-E S29 NWSE				PARCEL NO: LR-1037				CONTROL NO: 82285	
40	\$122,420.59	0.74039128	\$90,639.13						
				0	\$0.00	STAT	999999	STATE OF WISCONSIN	
				0.00257160	\$233.09	CNTY	43	ONEIDA COUNTY	
				0.002652	\$240.37	MUNI	43012	TOWN OF LITTLE RICE	
				0.00866460	\$785.35	REG	355754	SCH D OF TOMAHAWK	
				0.000187	\$16.95	VTAE	001600	NICOLET VTAE DISTRICT	
Parcel Total:					\$1,275.76				



State of Wisconsin / Department of Natural Resources

Tony Evers , Governor

Adam N Payne , Secretary

5/22/2023

Chapter 70.114 - Aids Payment Worksheet For Tax Year 2022(Payment Year 2023) - Payment Due January 31, 2023

4373 of 7056

LEGAL DESCRIPTION: T37 R05-E S29 NESE				PARCEL NO: LR-1036				CONTROL NO: 82286	
40	\$122,420.59	0.74039128	\$90,639.13						
				0	\$0.00	STAT	999999	STATE OF WISCONSIN	
				0.00257160	\$233.09	CNTY	43	ONEIDA COUNTY	
				0.002652	\$240.37	MUNI	43012	TOWN OF LITTLE RICE	
				0.00866460	\$785.35	REG	355754	SCH D OF TOMAHAWK	
				0.000187	\$16.95	VTAE	001600	NICOLET VTAE DISTRICT	
Parcel Total:					\$1,275.76				

LEGAL DESCRIPTION: T37 R05-E S29 SESE				PARCEL NO: LR-1039				CONTROL NO: 82287	
40	\$122,420.59	0.74039128	\$90,639.13						
				0	\$0.00	STAT	999999	STATE OF WISCONSIN	
				0.00257160	\$233.09	CNTY	43	ONEIDA COUNTY	
				0.002652	\$240.37	MUNI	43012	TOWN OF LITTLE RICE	
				0.00866460	\$785.35	REG	355754	SCH D OF TOMAHAWK	
				0.000187	\$16.95	VTAE	001600	NICOLET VTAE DISTRICT	
Parcel Total:					\$1,275.76				

LEGAL DESCRIPTION: T37 R05-E S29 SWSE				PARCEL NO: LR-1038				CONTROL NO: 82288	
40	\$122,420.59	0.74039128	\$90,639.13						
				0	\$0.00	STAT	999999	STATE OF WISCONSIN	
				0.00257160	\$233.09	CNTY	43	ONEIDA COUNTY	
				0.002652	\$240.37	MUNI	43012	TOWN OF LITTLE RICE	
				0.00866460	\$785.35	REG	355754	SCH D OF TOMAHAWK	
				0.000187	\$16.95	VTAE	001600	NICOLET VTAE DISTRICT	
Parcel Total:					\$1,275.76				



State of Wisconsin / Department of Natural Resources

Tony Evers , Governor

Adam N Payne , Secretary

5/22/2023

Chapter 70.114 - Aids Payment Worksheet For Tax Year 2022(Payment Year 2023) - Payment Due January 31, 2023

4374 of 7056

LEGAL DESCRIPTION: T37 R05-E S30 NWNW				PARCEL NO: LR-1045				CONTROL NO: 82289	
43.85	\$134,203.58	0.74039128	\$99,363.16						
				0	\$0.00	STAT	999999	STATE OF WISCONSIN	
				0.00257160	\$255.53	CNTY	43	ONEIDA COUNTY	
				0.002652	\$263.51	MUNI	43012	TOWN OF LITTLE RICE	
				0.00866460	\$860.94	REG	355754	SCH D OF TOMAHAWK	
				0.000187	\$18.58	VTAE	001600	NICOLET VTAE DISTRICT	
Parcel Total:					\$1,398.56				

LEGAL DESCRIPTION: T37 R05-E S30 NENW				PARCEL NO: LR-1044				CONTROL NO: 82290	
40	\$122,420.59	0.74039128	\$90,639.13						
				0	\$0.00	STAT	999999	STATE OF WISCONSIN	
				0.00257160	\$233.09	CNTY	43	ONEIDA COUNTY	
				0.002652	\$240.37	MUNI	43012	TOWN OF LITTLE RICE	
				0.00866460	\$785.35	REG	355754	SCH D OF TOMAHAWK	
				0.000187	\$16.95	VTAE	001600	NICOLET VTAE DISTRICT	
Parcel Total:					\$1,275.76				

LEGAL DESCRIPTION: T37 R05-E S30 SENW				PARCEL NO: LR-1047				CONTROL NO: 82291	
40	\$122,420.59	0.74039128	\$90,639.13						
				0	\$0.00	STAT	999999	STATE OF WISCONSIN	
				0.00257160	\$233.09	CNTY	43	ONEIDA COUNTY	
				0.002652	\$240.37	MUNI	43012	TOWN OF LITTLE RICE	
				0.00866460	\$785.35	REG	355754	SCH D OF TOMAHAWK	
				0.000187	\$16.95	VTAE	001600	NICOLET VTAE DISTRICT	
Parcel Total:					\$1,275.76				



State of Wisconsin / Department of Natural Resources

Tony Evers , Governor

Adam N Payne , Secretary

5/22/2023

Chapter 70.114 - Aids Payment Worksheet For Tax Year 2022(Payment Year 2023) - Payment Due January 31, 2023

4375 of 7056

LEGAL DESCRIPTION: T37 R05-E S30 SWNW				PARCEL NO: LR-1046				CONTROL NO: 82292			
43.55	\$133,285.41	0.74039128	\$98,683.36								
				0	\$0.00	STAT	999999	STATE OF WISCONSIN			
				0.00257160	\$253.78	CNTY	43	ONEIDA COUNTY			
				0.002652	\$261.71	MUNI	43012	TOWN OF LITTLE RICE			
				0.00866460	\$855.05	REG	355754	SCH D OF TOMAHAWK			
				0.000187	\$18.45	VTAE	001600	NICOLET VTAE DISTRICT			
Parcel Total:				\$1,388.99							

LEGAL DESCRIPTION: T37 R05-E S30 NWNE				PARCEL NO: LE-1041				CONTROL NO: 82293			
40	\$122,420.59	0.74039128	\$90,639.13								
				0	\$0.00	STAT	999999	STATE OF WISCONSIN			
				0.00257160	\$233.09	CNTY	43	ONEIDA COUNTY			
				0.002652	\$240.37	MUNI	43012	TOWN OF LITTLE RICE			
				0.00866460	\$785.35	REG	355754	SCH D OF TOMAHAWK			
				0.000187	\$16.95	VTAE	001600	NICOLET VTAE DISTRICT			
Parcel Total:				\$1,275.76							

LEGAL DESCRIPTION: T37 R05-E S30 NENE				PARCEL NO: LR-1040				CONTROL NO: 82294			
40	\$122,420.59	0.74039128	\$90,639.13								
				0	\$0.00	STAT	999999	STATE OF WISCONSIN			
				0.00257160	\$233.09	CNTY	43	ONEIDA COUNTY			
				0.002652	\$240.37	MUNI	43012	TOWN OF LITTLE RICE			
				0.00866460	\$785.35	REG	355754	SCH D OF TOMAHAWK			
				0.000187	\$16.95	VTAE	001600	NICOLET VTAE DISTRICT			
Parcel Total:				\$1,275.76							



State of Wisconsin / Department of Natural Resources

Tony Evers , Governor

Adam N Payne , Secretary

5/22/2023

Chapter 70.114 - Aids Payment Worksheet For Tax Year 2022(Payment Year 2023) - Payment Due January 31, 2023

4376 of 7056

LEGAL DESCRIPTION: T37 R05-E S30 SENE				PARCEL NO: LR-1043				CONTROL NO: 82295	
40	\$122,420.59	0.74039128	\$90,639.13						
				0	\$0.00	STAT	999999	STATE OF WISCONSIN	
				0.00257160	\$233.09	CNTY	43	ONEIDA COUNTY	
				0.002652	\$240.37	MUNI	43012	TOWN OF LITTLE RICE	
				0.00866460	\$785.35	REG	355754	SCH D OF TOMAHAWK	
				0.000187	\$16.95	VTAE	001600	NICOLET VTAE DISTRICT	
Parcel Total:					\$1,275.76				

LEGAL DESCRIPTION: T37 R05-E S30 SWNE				PARCEL NO: LR-1042				CONTROL NO: 82296	
40	\$122,420.59	0.74039128	\$90,639.13						
				0	\$0.00	STAT	999999	STATE OF WISCONSIN	
				0.00257160	\$233.09	CNTY	43	ONEIDA COUNTY	
				0.002652	\$240.37	MUNI	43012	TOWN OF LITTLE RICE	
				0.00866460	\$785.35	REG	355754	SCH D OF TOMAHAWK	
				0.000187	\$16.95	VTAE	001600	NICOLET VTAE DISTRICT	
Parcel Total:					\$1,275.76				

LEGAL DESCRIPTION: T37 R05-E S30 NWSW				PARCEL NO: LR-1049				CONTROL NO: 82297	
43.25	\$132,367.25	0.74039128	\$98,003.56						
				0	\$0.00	STAT	999999	STATE OF WISCONSIN	
				0.00257160	\$252.03	CNTY	43	ONEIDA COUNTY	
				0.002652	\$259.90	MUNI	43012	TOWN OF LITTLE RICE	
				0.00866460	\$849.16	REG	355754	SCH D OF TOMAHAWK	
				0.000187	\$18.32	VTAE	001600	NICOLET VTAE DISTRICT	
Parcel Total:					\$1,379.41				



State of Wisconsin / Department of Natural Resources

Tony Evers , Governor

Adam N Payne , Secretary

5/22/2023

Chapter 70.114 - Aids Payment Worksheet For Tax Year 2022(Payment Year 2023) - Payment Due January 31, 2023

4377 of 7056

LEGAL DESCRIPTION: T37 R05-E S30 NESW	PARCEL NO: LR-1048	CONTROL NO: 82298
---------------------------------------	--------------------	-------------------

40	\$122,420.59	0.74039128	\$90,639.13	
----	--------------	------------	-------------	--

0	\$0.00	STAT	999999	STATE OF WISCONSIN
0.00257160	\$233.09	CNTY	43	ONEIDA COUNTY
0.002652	\$240.37	MUNI	43012	TOWN OF LITTLE RICE
0.00866460	\$785.35	REG	355754	SCH D OF TOMAHAWK
0.000187	\$16.95	VTAE	001600	NICOLET VTAE DISTRICT

Parcel Total:	\$1,275.76
---------------	------------

LEGAL DESCRIPTION: T37 R05-E S30 SESW	PARCEL NO: LR-1051	CONTROL NO: 82299
---------------------------------------	--------------------	-------------------

40	\$122,420.59	0.74039128	\$90,639.13	
----	--------------	------------	-------------	--

0	\$0.00	STAT	999999	STATE OF WISCONSIN
0.00257160	\$233.09	CNTY	43	ONEIDA COUNTY
0.002652	\$240.37	MUNI	43012	TOWN OF LITTLE RICE
0.00866460	\$785.35	REG	355754	SCH D OF TOMAHAWK
0.000187	\$16.95	VTAE	001600	NICOLET VTAE DISTRICT

Parcel Total:	\$1,275.76
---------------	------------

LEGAL DESCRIPTION: T37 R05-E S30 SWSW	PARCEL NO: LR-1050	CONTROL NO: 82300
---------------------------------------	--------------------	-------------------

42.95	\$131,143.07	0.74039128	\$97,097.18	
-------	--------------	------------	-------------	--

0	\$0.00	STAT	999999	STATE OF WISCONSIN
0.00257160	\$249.70	CNTY	43	ONEIDA COUNTY
0.002652	\$257.50	MUNI	43012	TOWN OF LITTLE RICE
0.00866460	\$841.31	REG	355754	SCH D OF TOMAHAWK
0.000187	\$18.15	VTAE	001600	NICOLET VTAE DISTRICT

Parcel Total:	\$1,366.66
---------------	------------



State of Wisconsin / Department of Natural Resources

Tony Evers , Governor

Adam N Payne , Secretary

5/22/2023

Chapter 70.114 - Aids Payment Worksheet For Tax Year 2022(Payment Year 2023) - Payment Due January 31, 2023

4378 of 7056

LEGAL DESCRIPTION: T37 R05-E S30 NWSE				PARCEL NO: LR-1053				CONTROL NO: 82301	
40	\$122,420.59	0.74039128	\$90,639.13						
				0	\$0.00	STAT	999999	STATE OF WISCONSIN	
				0.00257160	\$233.09	CNTY	43	ONEIDA COUNTY	
				0.002652	\$240.37	MUNI	43012	TOWN OF LITTLE RICE	
				0.00866460	\$785.35	REG	355754	SCH D OF TOMAHAWK	
				0.000187	\$16.95	VTAE	001600	NICOLET VTAE DISTRICT	
Parcel Total:					\$1,275.76				

LEGAL DESCRIPTION: T37 R05-E S30 NESE				PARCEL NO: LR-1052				CONTROL NO: 82302	
40	\$122,420.59	0.74039128	\$90,639.13						
				0	\$0.00	STAT	999999	STATE OF WISCONSIN	
				0.00257160	\$233.09	CNTY	43	ONEIDA COUNTY	
				0.002652	\$240.37	MUNI	43012	TOWN OF LITTLE RICE	
				0.00866460	\$785.35	REG	355754	SCH D OF TOMAHAWK	
				0.000187	\$16.95	VTAE	001600	NICOLET VTAE DISTRICT	
Parcel Total:					\$1,275.76				

LEGAL DESCRIPTION: T37 R05-E S30 SESE				PARCEL NO: LR-1055				CONTROL NO: 82303	
40	\$122,420.59	0.74039128	\$90,639.13						
				0	\$0.00	STAT	999999	STATE OF WISCONSIN	
				0.00257160	\$233.09	CNTY	43	ONEIDA COUNTY	
				0.002652	\$240.37	MUNI	43012	TOWN OF LITTLE RICE	
				0.00866460	\$785.35	REG	355754	SCH D OF TOMAHAWK	
				0.000187	\$16.95	VTAE	001600	NICOLET VTAE DISTRICT	
Parcel Total:					\$1,275.76				



State of Wisconsin / Department of Natural Resources

Tony Evers , Governor

Adam N Payne , Secretary

5/22/2023

Chapter 70.114 - Aids Payment Worksheet For Tax Year 2022(Payment Year 2023) - Payment Due January 31, 2023

4379 of 7056

LEGAL DESCRIPTION: T37 R05-E S30 SWSE				PARCEL NO: LR-1054				CONTROL NO: 82304	
40	\$122,420.59	0.74039128	\$90,639.13						
				0	\$0.00	STAT	999999	STATE OF WISCONSIN	
				0.00257160	\$233.09	CNTY	43	ONEIDA COUNTY	
				0.002652	\$240.37	MUNI	43012	TOWN OF LITTLE RICE	
				0.00866460	\$785.35	REG	355754	SCH D OF TOMAHAWK	
				0.000187	\$16.95	VTAE	001600	NICOLET VTAE DISTRICT	
Parcel Total:					\$1,275.76				

LEGAL DESCRIPTION: T37 R05-E S35 NWNW				PARCEL NO: LR-1125				CONTROL NO: 82305	
40	\$122,420.59	0.74039128	\$90,639.13						
				0	\$0.00	STAT	999999	STATE OF WISCONSIN	
				0.00257160	\$233.09	CNTY	43	ONEIDA COUNTY	
				0.002652	\$240.37	MUNI	43012	TOWN OF LITTLE RICE	
				0.00866460	\$785.35	REG	355754	SCH D OF TOMAHAWK	
				0.000187	\$16.95	VTAE	001600	NICOLET VTAE DISTRICT	
Parcel Total:					\$1,275.76				

LEGAL DESCRIPTION: T37 R05-E S35 NENW				PARCEL NO: LR-1124				CONTROL NO: 82306	
40	\$122,420.59	0.74039128	\$90,639.13						
				0	\$0.00	STAT	999999	STATE OF WISCONSIN	
				0.00257160	\$233.09	CNTY	43	ONEIDA COUNTY	
				0.002652	\$240.37	MUNI	43012	TOWN OF LITTLE RICE	
				0.00866460	\$785.35	REG	355754	SCH D OF TOMAHAWK	
				0.000187	\$16.95	VTAE	001600	NICOLET VTAE DISTRICT	
Parcel Total:					\$1,275.76				



State of Wisconsin / Department of Natural Resources

Tony Evers , Governor

Adam N Payne , Secretary

5/22/2023

Chapter 70.114 - Aids Payment Worksheet For Tax Year 2022(Payment Year 2023) - Payment Due January 31, 2023

4380 of 7056

LEGAL DESCRIPTION: T37 R05-E S35 SENW				PARCEL NO: LR-1127				CONTROL NO: 82307	
40	\$122,420.59	0.74039128	\$90,639.13						
				0	\$0.00	STAT	999999	STATE OF WISCONSIN	
				0.00257160	\$233.09	CNTY	43	ONEIDA COUNTY	
				0.002652	\$240.37	MUNI	43012	TOWN OF LITTLE RICE	
				0.00866460	\$785.35	REG	355754	SCH D OF TOMAHAWK	
				0.000187	\$16.95	VTAE	001600	NICOLET VTAE DISTRICT	
Parcel Total:					\$1,275.76				

LEGAL DESCRIPTION: T37 R05-E S35 SWNW				PARCEL NO: LR-1126				CONTROL NO: 82308	
40	\$122,420.59	0.74039128	\$90,639.13						
				0	\$0.00	STAT	999999	STATE OF WISCONSIN	
				0.00257160	\$233.09	CNTY	43	ONEIDA COUNTY	
				0.002652	\$240.37	MUNI	43012	TOWN OF LITTLE RICE	
				0.00866460	\$785.35	REG	355754	SCH D OF TOMAHAWK	
				0.000187	\$16.95	VTAE	001600	NICOLET VTAE DISTRICT	
Parcel Total:					\$1,275.76				

LEGAL DESCRIPTION: T37 R05-E S35 NWNE				PARCEL NO: LR-1121				CONTROL NO: 82309	
40	\$122,420.59	0.74039128	\$90,639.13						
				0	\$0.00	STAT	999999	STATE OF WISCONSIN	
				0.00257160	\$233.09	CNTY	43	ONEIDA COUNTY	
				0.002652	\$240.37	MUNI	43012	TOWN OF LITTLE RICE	
				0.00866460	\$785.35	REG	355754	SCH D OF TOMAHAWK	
				0.000187	\$16.95	VTAE	001600	NICOLET VTAE DISTRICT	
Parcel Total:					\$1,275.76				



State of Wisconsin / Department of Natural Resources

Tony Evers , Governor

Adam N Payne , Secretary

5/22/2023

Chapter 70.114 - Aids Payment Worksheet For Tax Year 2022(Payment Year 2023) - Payment Due January 31, 2023

4381 of 7056

LEGAL DESCRIPTION: T37 R05-E S35 NENE				PARCEL NO: LR-1120				CONTROL NO: 82310	
40	\$122,420.59	0.74039128	\$90,639.13						
				0	\$0.00	STAT	999999	STATE OF WISCONSIN	
				0.00257160	\$233.09	CNTY	43	ONEIDA COUNTY	
				0.002652	\$240.37	MUNI	43012	TOWN OF LITTLE RICE	
				0.00866460	\$785.35	REG	355754	SCH D OF TOMAHAWK	
				0.000187	\$16.95	VTAE	001600	NICOLET VTAE DISTRICT	
Parcel Total:					\$1,275.76				

LEGAL DESCRIPTION: T37 R05-E S35 SENE				PARCEL NO: LR-1123				CONTROL NO: 82311	
40	\$122,420.59	0.74039128	\$90,639.13						
				0	\$0.00	STAT	999999	STATE OF WISCONSIN	
				0.00257160	\$233.09	CNTY	43	ONEIDA COUNTY	
				0.002652	\$240.37	MUNI	43012	TOWN OF LITTLE RICE	
				0.00866460	\$785.35	REG	355754	SCH D OF TOMAHAWK	
				0.000187	\$16.95	VTAE	001600	NICOLET VTAE DISTRICT	
Parcel Total:					\$1,275.76				

LEGAL DESCRIPTION: T37 R05-E S35 SWNE				PARCEL NO: LR-1122				CONTROL NO: 82312	
40	\$122,420.59	0.74039128	\$90,639.13						
				0	\$0.00	STAT	999999	STATE OF WISCONSIN	
				0.00257160	\$233.09	CNTY	43	ONEIDA COUNTY	
				0.002652	\$240.37	MUNI	43012	TOWN OF LITTLE RICE	
				0.00866460	\$785.35	REG	355754	SCH D OF TOMAHAWK	
				0.000187	\$16.95	VTAE	001600	NICOLET VTAE DISTRICT	
Parcel Total:					\$1,275.76				



State of Wisconsin / Department of Natural Resources

Tony Evers , Governor

Adam N Payne , Secretary

5/22/2023

Chapter 70.114 - Aids Payment Worksheet For Tax Year 2022(Payment Year 2023) - Payment Due January 31, 2023

4382 of 7056

LEGAL DESCRIPTION: T37 R05-E S35 NWSW				PARCEL NO: LR-1129				CONTROL NO: 82313	
40	\$122,420.59	0.74039128	\$90,639.13						
				0	\$0.00	STAT	999999	STATE OF WISCONSIN	
				0.00257160	\$233.09	CNTY	43	ONEIDA COUNTY	
				0.002652	\$240.37	MUNI	43012	TOWN OF LITTLE RICE	
				0.00866460	\$785.35	REG	355754	SCH D OF TOMAHAWK	
				0.000187	\$16.95	VTAE	001600	NICOLET VTAE DISTRICT	
Parcel Total:					\$1,275.76				

LEGAL DESCRIPTION: T37 R05-E S35 SESW				PARCEL NO: LR-1131				CONTROL NO: 82314	
40	\$122,420.59	0.74039128	\$90,639.13						
				0	\$0.00	STAT	999999	STATE OF WISCONSIN	
				0.00257160	\$233.09	CNTY	43	ONEIDA COUNTY	
				0.002652	\$240.37	MUNI	43012	TOWN OF LITTLE RICE	
				0.00866460	\$785.35	REG	355754	SCH D OF TOMAHAWK	
				0.000187	\$16.95	VTAE	001600	NICOLET VTAE DISTRICT	
Parcel Total:					\$1,275.76				

LEGAL DESCRIPTION: T37 R05-E S35 SWSW				PARCEL NO: LR-1130				CONTROL NO: 82315	
40	\$122,420.59	0.74039128	\$90,639.13						
				0	\$0.00	STAT	999999	STATE OF WISCONSIN	
				0.00257160	\$233.09	CNTY	43	ONEIDA COUNTY	
				0.002652	\$240.37	MUNI	43012	TOWN OF LITTLE RICE	
				0.00866460	\$785.35	REG	355754	SCH D OF TOMAHAWK	
				0.000187	\$16.95	VTAE	001600	NICOLET VTAE DISTRICT	
Parcel Total:					\$1,275.76				



State of Wisconsin / Department of Natural Resources

Tony Evers , Governor

Adam N Payne , Secretary

5/22/2023

Chapter 70.114 - Aids Payment Worksheet For Tax Year 2022(Payment Year 2023) - Payment Due January 31, 2023

4383 of 7056

LEGAL DESCRIPTION: T37 R05-E S35 NWSE	PARCEL NO: LR-1133	CONTROL NO: 82316
---------------------------------------	--------------------	-------------------

40 \$122,420.59 0.74039128 \$90,639.13

0	\$0.00	STAT	999999	STATE OF WISCONSIN
0.00257160	\$233.09	CNTY	43	ONEIDA COUNTY
0.002652	\$240.37	MUNI	43012	TOWN OF LITTLE RICE
0.00866460	\$785.35	REG	355754	SCH D OF TOMAHAWK
0.000187	\$16.95	VTAE	001600	NICOLET VTAE DISTRICT

Parcel Total: \$1,275.76

LEGAL DESCRIPTION: T37 R05-E S35 SESE	PARCEL NO: LR-1135	CONTROL NO: 82317
---------------------------------------	--------------------	-------------------

40 \$122,420.59 0.74039128 \$90,639.13

0	\$0.00	STAT	999999	STATE OF WISCONSIN
0.00257160	\$233.09	CNTY	43	ONEIDA COUNTY
0.002652	\$240.37	MUNI	43012	TOWN OF LITTLE RICE
0.00866460	\$785.35	REG	355754	SCH D OF TOMAHAWK
0.000187	\$16.95	VTAE	001600	NICOLET VTAE DISTRICT

Parcel Total: \$1,275.76

LEGAL DESCRIPTION: T37 R05-E S35 NESE	PARCEL NO: LR-1132	CONTROL NO: 82318
---------------------------------------	--------------------	-------------------

40 \$122,420.59 0.74039128 \$90,639.13

0	\$0.00	STAT	999999	STATE OF WISCONSIN
0.00257160	\$233.09	CNTY	43	ONEIDA COUNTY
0.002652	\$240.37	MUNI	43012	TOWN OF LITTLE RICE
0.00866460	\$785.35	REG	355754	SCH D OF TOMAHAWK
0.000187	\$16.95	VTAE	001600	NICOLET VTAE DISTRICT

Parcel Total: \$1,275.76



State of Wisconsin / Department of Natural Resources

Tony Evers , Governor

Adam N Payne , Secretary

5/22/2023

Chapter 70.114 - Aids Payment Worksheet For Tax Year 2022(Payment Year 2023) - Payment Due January 31, 2023

4384 of 7056

LEGAL DESCRIPTION: T37 R05-E S35 SWSE	PARCEL NO: LR-1134	CONTROL NO: 82319
---------------------------------------	--------------------	-------------------

40	\$122,420.59	0.74039128	\$90,639.13	
----	--------------	------------	-------------	--

0	\$0.00	STAT	999999	STATE OF WISCONSIN
0.00257160	\$233.09	CNTY	43	ONEIDA COUNTY
0.002652	\$240.37	MUNI	43012	TOWN OF LITTLE RICE
0.00866460	\$785.35	REG	355754	SCH D OF TOMAHAWK
0.000187	\$16.95	VTAE	001600	NICOLET VTAE DISTRICT

Parcel Total:	\$1,275.76
---------------	------------

File Number Total:	\$124,724.69
--------------------	--------------

FILE NO: WR 500 K	DATE OF PURCHASE: 11/18/1999	GRANTOR: PACKAGING CORP. OF AMERICA
-------------------	------------------------------	-------------------------------------

LEGAL DESCRIPTION: T37 R05-E S13 PT GV LT 4	PARCEL NO: 082450	CONTROL NO: 82450
---	-------------------	-------------------

19.6	\$59,986.53	0.74039128	\$44,413.51	
------	-------------	------------	-------------	--

0	\$0.00	STAT	999999	STATE OF WISCONSIN
0.00257160	\$114.22	CNTY	43	ONEIDA COUNTY
0.002652	\$117.78	MUNI	43012	TOWN OF LITTLE RICE
0.00866460	\$384.83	REG	355754	SCH D OF TOMAHAWK
0.000187	\$8.30	VTAE	001600	NICOLET VTAE DISTRICT

Parcel Total:	\$625.13
---------------	----------

File Number Total:	\$625.13
--------------------	----------



State of Wisconsin / Department of Natural Resources

Tony Evers , Governor

Adam N Payne , Secretary

5/22/2023

Chapter 70.114 - Aids Payment Worksheet For Tax Year 2022(Payment Year 2023) - Payment Due January 31, 2023

4385 of 7056

FILE NO: WR 541 *		DATE OF PURCHASE: 12/30/2004		GRANTOR: WISCONSIN VALLEY IMPROVEMENT	
LEGAL DESCRIPTION: T37 R05-E S10 PT GV LT 4		PARCEL NO: LR 720		CONTROL NO: 92058	
28.3	\$409,872.01	0.74039128	\$303,465.66		
		0	\$0.00	STAT 999999	STATE OF WISCONSIN
		0.00257160	\$780.41	CNTY 43	ONEIDA COUNTY
		0.002652	\$804.79	MUNI 43012	TOWN OF LITTLE RICE
		0.00866460	\$2,629.41	REG 355754	SCH D OF TOMAHAWK
		0.000187	\$56.74	VTAE 001600	NICOLET VTAE DISTRICT
Parcel Total:			\$4,271.35		

LEGAL DESCRIPTION: T37 R05-E S10 PT GV LT 3		PARCEL NO: LR 724A		CONTROL NO: 92060	
12	\$107,175.29	0.74039128	\$79,351.65		
		0	\$0.00	STAT 999999	STATE OF WISCONSIN
		0.00257160	\$204.06	CNTY 43	ONEIDA COUNTY
		0.002652	\$210.44	MUNI 43012	TOWN OF LITTLE RICE
		0.00866460	\$687.55	REG 355754	SCH D OF TOMAHAWK
		0.000187	\$14.84	VTAE 001600	NICOLET VTAE DISTRICT
Parcel Total:			\$1,116.89		

File Number Total:			\$5,388.24		
--------------------	--	--	------------	--	--



State of Wisconsin / Department of Natural Resources

Tony Evers , Governor

Adam N Payne , Secretary

5/22/2023

Chapter 70.114 - Aids Payment Worksheet For Tax Year 2022(Payment Year 2023) - Payment Due January 31, 2023

4386 of 7056

FILE NO: WR 625 *				DATE OF PURCHASE: 03/10/2008				GRANTOR: Potlatch Forest Holdings, In			
LEGAL DESCRIPTION: T37 R05-E S11 NENE				PARCEL NO: 732				CONTROL NO: 101758			
40	\$91,828.97	0.74039128	\$67,989.37								
				0	\$0.00	STAT	999999	STATE OF WISCONSIN			
				0.00257160	\$174.84	CNTY	43	ONEIDA COUNTY			
				0.002652	\$180.31	MUNI	43012	TOWN OF LITTLE RICE			
				0.00866460	\$589.10	REG	355754	SCH D OF TOMAHAWK			
				0.000187	\$12.71	VTAE	001600	NICOLET VTAE DISTRICT			
Parcel Total:					\$956.96						

LEGAL DESCRIPTION: T37 R05-E S11 NWNE				PARCEL NO: 733				CONTROL NO: 101759			
40	\$91,828.97	0.74039128	\$67,989.37								
				0	\$0.00	STAT	999999	STATE OF WISCONSIN			
				0.00257160	\$174.84	CNTY	43	ONEIDA COUNTY			
				0.002652	\$180.31	MUNI	43012	TOWN OF LITTLE RICE			
				0.00866460	\$589.10	REG	355754	SCH D OF TOMAHAWK			
				0.000187	\$12.71	VTAE	001600	NICOLET VTAE DISTRICT			
Parcel Total:					\$956.96						



State of Wisconsin / Department of Natural Resources

Tony Evers , Governor

Adam N Payne , Secretary

5/22/2023

Chapter 70.114 - Aids Payment Worksheet For Tax Year 2022(Payment Year 2023) - Payment Due January 31, 2023

4387 of 7056

LEGAL DESCRIPTION: T37 R05-E S11 SWNE				PARCEL NO: 734				CONTROL NO: 101760	
40	\$91,828.97	0.74039128	\$67,989.37						
				0	\$0.00	STAT	999999	STATE OF WISCONSIN	
				0.00257160	\$174.84	CNTY	43	ONEIDA COUNTY	
				0.002652	\$180.31	MUNI	43012	TOWN OF LITTLE RICE	
				0.00866460	\$589.10	REG	355754	SCH D OF TOMAHAWK	
				0.000187	\$12.71	VTAE	001600	NICOLET VTAE DISTRICT	
Parcel Total:					\$956.96				

LEGAL DESCRIPTION: T37 R05-E S11 SENW				PARCEL NO: 739				CONTROL NO: 101761	
40	\$91,828.97	0.74039128	\$67,989.37						
				0	\$0.00	STAT	999999	STATE OF WISCONSIN	
				0.00257160	\$174.84	CNTY	43	ONEIDA COUNTY	
				0.002652	\$180.31	MUNI	43012	TOWN OF LITTLE RICE	
				0.00866460	\$589.10	REG	355754	SCH D OF TOMAHAWK	
				0.000187	\$12.71	VTAE	001600	NICOLET VTAE DISTRICT	
Parcel Total:					\$956.96				

LEGAL DESCRIPTION: T37 R05-E S11 NESE				PARCEL NO: 744				CONTROL NO: 101762	
40	\$91,828.97	0.74039128	\$67,989.37						
				0	\$0.00	STAT	999999	STATE OF WISCONSIN	
				0.00257160	\$174.84	CNTY	43	ONEIDA COUNTY	
				0.002652	\$180.31	MUNI	43012	TOWN OF LITTLE RICE	
				0.00866460	\$589.10	REG	355754	SCH D OF TOMAHAWK	
				0.000187	\$12.71	VTAE	001600	NICOLET VTAE DISTRICT	
Parcel Total:					\$956.96				



State of Wisconsin / Department of Natural Resources

Tony Evers , Governor

Adam N Payne , Secretary

5/22/2023

Chapter 70.114 - Aids Payment Worksheet For Tax Year 2022(Payment Year 2023) - Payment Due January 31, 2023

4388 of 7056

LEGAL DESCRIPTION: T37 R05-E S11 NWSE				PARCEL NO: 745				CONTROL NO: 101763	
40	\$91,828.97	0.74039128	\$67,989.37						
				0	\$0.00	STAT	999999	STATE OF WISCONSIN	
				0.00257160	\$174.84	CNTY	43	ONEIDA COUNTY	
				0.002652	\$180.31	MUNI	43012	TOWN OF LITTLE RICE	
				0.00866460	\$589.10	REG	355754	SCH D OF TOMAHAWK	
				0.000187	\$12.71	VTAE	001600	NICOLET VTAE DISTRICT	
Parcel Total:					\$956.96				

LEGAL DESCRIPTION: T37 R05-E S11 SWSE				PARCEL NO: 746				CONTROL NO: 101764	
40	\$91,828.97	0.74039128	\$67,989.37						
				0	\$0.00	STAT	999999	STATE OF WISCONSIN	
				0.00257160	\$174.84	CNTY	43	ONEIDA COUNTY	
				0.002652	\$180.31	MUNI	43012	TOWN OF LITTLE RICE	
				0.00866460	\$589.10	REG	355754	SCH D OF TOMAHAWK	
				0.000187	\$12.71	VTAE	001600	NICOLET VTAE DISTRICT	
Parcel Total:					\$956.96				

LEGAL DESCRIPTION: T37 R05-E S11 SESE				PARCEL NO: 747				CONTROL NO: 101765	
40	\$91,828.97	0.74039128	\$67,989.37						
				0	\$0.00	STAT	999999	STATE OF WISCONSIN	
				0.00257160	\$174.84	CNTY	43	ONEIDA COUNTY	
				0.002652	\$180.31	MUNI	43012	TOWN OF LITTLE RICE	
				0.00866460	\$589.10	REG	355754	SCH D OF TOMAHAWK	
				0.000187	\$12.71	VTAE	001600	NICOLET VTAE DISTRICT	
Parcel Total:					\$956.96				



State of Wisconsin / Department of Natural Resources

Tony Evers , Governor

Adam N Payne , Secretary

5/22/2023

Chapter 70.114 - Aids Payment Worksheet For Tax Year 2022(Payment Year 2023) - Payment Due January 31, 2023

4389 of 7056

LEGAL DESCRIPTION: T37 R05-E S11 GOV LOT 2				PARCEL NO: 748			CONTROL NO: 101766		
0.33	\$757.59	0.74039128	\$560.91						
				0	\$0.00	STAT	999999	STATE OF WISCONSIN	
				0.00257160	\$1.44	CNTY	43	ONEIDA COUNTY	
				0.002652	\$1.49	MUNI	43012	TOWN OF LITTLE RICE	
				0.00866460	\$4.86	REG	355754	SCH D OF TOMAHAWK	
				0.000187	\$0.10	VTAE	001600	NICOLET VTAE DISTRICT	
Parcel Total:					\$7.89				

LEGAL DESCRIPTION: T37 R05-E S13 NWNE				PARCEL NO: 766			CONTROL NO: 101768		
40	\$91,828.97	0.74039128	\$67,989.37						
				0	\$0.00	STAT	999999	STATE OF WISCONSIN	
				0.00257160	\$174.84	CNTY	43	ONEIDA COUNTY	
				0.002652	\$180.31	MUNI	43012	TOWN OF LITTLE RICE	
				0.00866460	\$589.10	REG	355754	SCH D OF TOMAHAWK	
				0.000187	\$12.71	VTAE	001600	NICOLET VTAE DISTRICT	
Parcel Total:					\$956.96				

LEGAL DESCRIPTION: T37 R05-E S13 NENW				PARCEL NO: 769			CONTROL NO: 101769		
40	\$91,828.97	0.74039128	\$67,989.37						
				0	\$0.00	STAT	999999	STATE OF WISCONSIN	
				0.00257160	\$174.84	CNTY	43	ONEIDA COUNTY	
				0.002652	\$180.31	MUNI	43012	TOWN OF LITTLE RICE	
				0.00866460	\$589.10	REG	355754	SCH D OF TOMAHAWK	
				0.000187	\$12.71	VTAE	001600	NICOLET VTAE DISTRICT	
Parcel Total:					\$956.96				



State of Wisconsin / Department of Natural Resources

Tony Evers , Governor

Adam N Payne , Secretary

5/22/2023

Chapter 70.114 - Aids Payment Worksheet For Tax Year 2022(Payment Year 2023) - Payment Due January 31, 2023

4390 of 7056

LEGAL DESCRIPTION: T37 R05-E S13 NWNW				PARCEL NO: 770				CONTROL NO: 101770	
40	\$91,828.97	0.74039128	\$67,989.37						
				0	\$0.00	STAT	999999	STATE OF WISCONSIN	
				0.00257160	\$174.84	CNTY	43	ONEIDA COUNTY	
				0.002652	\$180.31	MUNI	43012	TOWN OF LITTLE RICE	
				0.00866460	\$589.10	REG	355754	SCH D OF TOMAHAWK	
				0.000187	\$12.71	VTAE	001600	NICOLET VTAE DISTRICT	
Parcel Total:					\$956.96				

LEGAL DESCRIPTION: T37 R05-E S13 SWNW				PARCEL NO: 771				CONTROL NO: 101771	
40	\$91,828.97	0.74039128	\$67,989.37						
				0	\$0.00	STAT	999999	STATE OF WISCONSIN	
				0.00257160	\$174.84	CNTY	43	ONEIDA COUNTY	
				0.002652	\$180.31	MUNI	43012	TOWN OF LITTLE RICE	
				0.00866460	\$589.10	REG	355754	SCH D OF TOMAHAWK	
				0.000187	\$12.71	VTAE	001600	NICOLET VTAE DISTRICT	
Parcel Total:					\$956.96				

LEGAL DESCRIPTION: T37 R05-E S13 PT GV LT 4				PARCEL NO: 774				CONTROL NO: 101772	
16.5	\$37,879.45	0.74039128	\$28,045.61						
				0	\$0.00	STAT	999999	STATE OF WISCONSIN	
				0.00257160	\$72.12	CNTY	43	ONEIDA COUNTY	
				0.002652	\$74.38	MUNI	43012	TOWN OF LITTLE RICE	
				0.00866460	\$243.00	REG	355754	SCH D OF TOMAHAWK	
				0.000187	\$5.24	VTAE	001600	NICOLET VTAE DISTRICT	
Parcel Total:					\$394.74				



State of Wisconsin / Department of Natural Resources

Tony Evers , Governor

Adam N Payne , Secretary

5/22/2023

Chapter 70.114 - Aids Payment Worksheet For Tax Year 2022(Payment Year 2023) - Payment Due January 31, 2023

4391 of 7056

File Number Total: \$11,886.15

FILE NO: WR 627 *

DATE OF PURCHASE: 06/03/2008

GRANTOR: Board Of Commissioners (Bcpl

LEGAL DESCRIPTION: T37 R05-E S35 NESW

PARCEL NO: LR 1128

CONTROL NO: 102060

40 \$35,498.78 0.74039128 \$26,282.99

0 \$0.00 STAT 999999 STATE OF WISCONSIN

0.00257160 \$67.59 CNTY 43 ONEIDA COUNTY

0.002652 \$69.70 MUNI 43012 TOWN OF LITTLE RICE

0.00866460 \$227.73 REG 355754 SCH D OF TOMAHAWK

0.000187 \$4.91 VTAE 001600 NICOLET VTAE DISTRICT

Parcel Total: \$369.93

File Number Total: \$369.93

FILE NO: WR 70005 *

DATE OF PURCHASE: 09/22/2008

GRANTOR: Board Of Commissioners (Bcpl

LEGAL DESCRIPTION: T37 R05-E S11 SENE

PARCEL NO: LR 735

CONTROL NO: 100384

40 \$60,967.15 0.74039128 \$45,139.55

0 \$0.00 STAT 999999 STATE OF WISCONSIN

0.00257160 \$116.08 CNTY 43 ONEIDA COUNTY

0.002652 \$119.71 MUNI 43012 TOWN OF LITTLE RICE

0.00866460 \$391.12 REG 355754 SCH D OF TOMAHAWK

0.000187 \$8.44 VTAE 001600 NICOLET VTAE DISTRICT

Parcel Total: \$635.35



State of Wisconsin / Department of Natural Resources

Tony Evers , Governor

Adam N Payne , Secretary

5/22/2023

Chapter 70.114 - Aids Payment Worksheet For Tax Year 2022(Payment Year 2023) - Payment Due January 31, 2023

4392 of 7056

LEGAL DESCRIPTION: T37 R05-E S11 NESW	PARCEL NO: LR 740	CONTROL NO: 100385
---------------------------------------	-------------------	--------------------

40	\$60,967.15	0.74039128	\$45,139.55	
----	-------------	------------	-------------	--

0	\$0.00	STAT	999999	STATE OF WISCONSIN
0.00257160	\$116.08	CNTY	43	ONEIDA COUNTY
0.002652	\$119.71	MUNI	43012	TOWN OF LITTLE RICE
0.00866460	\$391.12	REG	355754	SCH D OF TOMAHAWK
0.000187	\$8.44	VTAE	001600	NICOLET VTAE DISTRICT

Parcel Total:	\$635.35
---------------	----------

LEGAL DESCRIPTION: T37 R05-E S11 GOV LOT 1	PARCEL NO: LR 742	CONTROL NO: 100386
--	-------------------	--------------------

38.5	\$58,680.88	0.74039128	\$43,446.81	
------	-------------	------------	-------------	--

0	\$0.00	STAT	999999	STATE OF WISCONSIN
0.00257160	\$111.73	CNTY	43	ONEIDA COUNTY
0.002652	\$115.22	MUNI	43012	TOWN OF LITTLE RICE
0.00866460	\$376.45	REG	355754	SCH D OF TOMAHAWK
0.000187	\$8.12	VTAE	001600	NICOLET VTAE DISTRICT

Parcel Total:	\$611.52
---------------	----------

LEGAL DESCRIPTION: T37 R05-E S11 GOV LOT 3	PARCEL NO: LR 743	CONTROL NO: 100387
--	-------------------	--------------------

4.65	\$7,087.43	0.74039128	\$5,247.47	
------	------------	------------	------------	--

0	\$0.00	STAT	999999	STATE OF WISCONSIN
0.00257160	\$13.49	CNTY	43	ONEIDA COUNTY
0.002652	\$13.92	MUNI	43012	TOWN OF LITTLE RICE
0.00866460	\$45.47	REG	355754	SCH D OF TOMAHAWK
0.000187	\$0.98	VTAE	001600	NICOLET VTAE DISTRICT

Parcel Total:	\$73.86
---------------	---------



State of Wisconsin / Department of Natural Resources

Tony Evers , Governor

Adam N Payne , Secretary

5/22/2023

Chapter 70.114 - Aids Payment Worksheet For Tax Year 2022(Payment Year 2023) - Payment Due January 31, 2023

4393 of 7056

LEGAL DESCRIPTION: T37 R05-E S11 GOV LOT 4				PARCEL NO: LR 748 A				CONTROL NO: 100390	
32.5	\$49,535.81	0.74039128	\$36,675.88						
				0	\$0.00	STAT	999999	STATE OF WISCONSIN	
				0.00257160	\$94.32	CNTY	43	ONEIDA COUNTY	
				0.002652	\$97.26	MUNI	43012	TOWN OF LITTLE RICE	
				0.00866460	\$317.78	REG	355754	SCH D OF TOMAHAWK	
				0.000187	\$6.86	VTAE	001600	NICOLET VTAE DISTRICT	
Parcel Total:					\$516.22				

LEGAL DESCRIPTION: T37 R05-E S13 GOV LOT 8				PARCEL NO: LR 782				CONTROL NO: 100391	
12	\$18,290.14	0.74039128	\$13,541.86						
				0	\$0.00	STAT	999999	STATE OF WISCONSIN	
				0.00257160	\$34.82	CNTY	43	ONEIDA COUNTY	
				0.002652	\$35.91	MUNI	43012	TOWN OF LITTLE RICE	
				0.00866460	\$117.34	REG	355754	SCH D OF TOMAHAWK	
				0.000187	\$2.53	VTAE	001600	NICOLET VTAE DISTRICT	
Parcel Total:					\$190.60				

LEGAL DESCRIPTION: T37 R05-E S14 NENE				PARCEL NO: LR 783				CONTROL NO: 100392	
40	\$60,967.15	0.74039128	\$45,139.55						
				0	\$0.00	STAT	999999	STATE OF WISCONSIN	
				0.00257160	\$116.08	CNTY	43	ONEIDA COUNTY	
				0.002652	\$119.71	MUNI	43012	TOWN OF LITTLE RICE	
				0.00866460	\$391.12	REG	355754	SCH D OF TOMAHAWK	
				0.000187	\$8.44	VTAE	001600	NICOLET VTAE DISTRICT	
Parcel Total:					\$635.35				



State of Wisconsin / Department of Natural Resources

Tony Evers , Governor

Adam N Payne , Secretary

5/22/2023

Chapter 70.114 - Aids Payment Worksheet For Tax Year 2022(Payment Year 2023) - Payment Due January 31, 2023

4394 of 7056

LEGAL DESCRIPTION: T37 R05-E S14 GOV LOT 3	PARCEL NO: LR 784	CONTROL NO: 100393
--	-------------------	--------------------

50.6	\$77,123.45	0.74039128	\$57,101.53
------	-------------	------------	-------------

0	\$0.00	STAT	999999	STATE OF WISCONSIN
0.00257160	\$146.84	CNTY	43	ONEIDA COUNTY
0.002652	\$151.43	MUNI	43012	TOWN OF LITTLE RICE
0.00866460	\$494.76	REG	355754	SCH D OF TOMAHAWK
0.000187	\$10.68	VTAE	001600	NICOLET VTAE DISTRICT

Parcel Total:	\$803.71
---------------	----------

LEGAL DESCRIPTION: T37 R05-E S14 GOV LOT 4	PARCEL NO: LR 787	CONTROL NO: 100394
--	-------------------	--------------------

23	\$35,056.11	0.74039128	\$25,955.24
----	-------------	------------	-------------

0	\$0.00	STAT	999999	STATE OF WISCONSIN
0.00257160	\$66.75	CNTY	43	ONEIDA COUNTY
0.002652	\$68.83	MUNI	43012	TOWN OF LITTLE RICE
0.00866460	\$224.89	REG	355754	SCH D OF TOMAHAWK
0.000187	\$4.85	VTAE	001600	NICOLET VTAE DISTRICT

Parcel Total:	\$365.32
---------------	----------

LEGAL DESCRIPTION: T37 R05-E S14 GOV LOT 6	PARCEL NO: LR 790	CONTROL NO: 100395
--	-------------------	--------------------

38.9	\$59,290.55	0.74039128	\$43,898.21
------	-------------	------------	-------------

0	\$0.00	STAT	999999	STATE OF WISCONSIN
0.00257160	\$112.89	CNTY	43	ONEIDA COUNTY
0.002652	\$116.42	MUNI	43012	TOWN OF LITTLE RICE
0.00866460	\$380.36	REG	355754	SCH D OF TOMAHAWK
0.000187	\$8.21	VTAE	001600	NICOLET VTAE DISTRICT

Parcel Total:	\$617.88
---------------	----------



State of Wisconsin / Department of Natural Resources

Tony Evers , Governor

Adam N Payne , Secretary

5/22/2023

Chapter 70.114 - Aids Payment Worksheet For Tax Year 2022(Payment Year 2023) - Payment Due January 31, 2023

4395 of 7056

LEGAL DESCRIPTION: T37 R05-E S27 NWNW				PARCEL NO: LR 997				CONTROL NO: 100396	
40	\$60,967.15	0.74039128	\$45,139.55						
				0	\$0.00	STAT	999999	STATE OF WISCONSIN	
				0.00257160	\$116.08	CNTY	43	ONEIDA COUNTY	
				0.002652	\$119.71	MUNI	43012	TOWN OF LITTLE RICE	
				0.00866460	\$391.12	REG	355754	SCH D OF TOMAHAWK	
				0.000187	\$8.44	VTAE	001600	NICOLET VTAE DISTRICT	
Parcel Total:					\$635.35				

LEGAL DESCRIPTION: T37 R05-E S27 SWNW				PARCEL NO: LR 998				CONTROL NO: 100397	
40	\$60,967.15	0.74039128	\$45,139.55						
				0	\$0.00	STAT	999999	STATE OF WISCONSIN	
				0.00257160	\$116.08	CNTY	43	ONEIDA COUNTY	
				0.002652	\$119.71	MUNI	43012	TOWN OF LITTLE RICE	
				0.00866460	\$391.12	REG	355754	SCH D OF TOMAHAWK	
				0.000187	\$8.44	VTAE	001600	NICOLET VTAE DISTRICT	
Parcel Total:					\$635.35				

LEGAL DESCRIPTION: T37 R05-E S27 SENW				PARCEL NO: LR 999				CONTROL NO: 100398	
40	\$60,967.15	0.74039128	\$45,139.55						
				0	\$0.00	STAT	999999	STATE OF WISCONSIN	
				0.00257160	\$116.08	CNTY	43	ONEIDA COUNTY	
				0.002652	\$119.71	MUNI	43012	TOWN OF LITTLE RICE	
				0.00866460	\$391.12	REG	355754	SCH D OF TOMAHAWK	
				0.000187	\$8.44	VTAE	001600	NICOLET VTAE DISTRICT	
Parcel Total:					\$635.35				



State of Wisconsin / Department of Natural Resources

Tony Evers , Governor

Adam N Payne , Secretary

5/22/2023

Chapter 70.114 - Aids Payment Worksheet For Tax Year 2022(Payment Year 2023) - Payment Due January 31, 2023

4396 of 7056

LEGAL DESCRIPTION: T37 R05-E S27 NESW	PARCEL NO: LR 1000	CONTROL NO: 100399
---------------------------------------	--------------------	--------------------

40	\$60,967.15	0.74039128	\$45,139.55	
----	-------------	------------	-------------	--

0	\$0.00	STAT	999999	STATE OF WISCONSIN
0.00257160	\$116.08	CNTY	43	ONEIDA COUNTY
0.002652	\$119.71	MUNI	43012	TOWN OF LITTLE RICE
0.00866460	\$391.12	REG	355754	SCH D OF TOMAHAWK
0.000187	\$8.44	VTAE	001600	NICOLET VTAE DISTRICT

Parcel Total:	\$635.35
---------------	----------

LEGAL DESCRIPTION: T37 R05-E S28 NENE	PARCEL NO: LR 1008	CONTROL NO: 100400
---------------------------------------	--------------------	--------------------

40	\$60,967.15	0.74039128	\$45,139.55	
----	-------------	------------	-------------	--

0	\$0.00	STAT	999999	STATE OF WISCONSIN
0.00257160	\$116.08	CNTY	43	ONEIDA COUNTY
0.002652	\$119.71	MUNI	43012	TOWN OF LITTLE RICE
0.00866460	\$391.12	REG	355754	SCH D OF TOMAHAWK
0.000187	\$8.44	VTAE	001600	NICOLET VTAE DISTRICT

Parcel Total:	\$635.35
---------------	----------

File Number Total:	\$8,261.91
--------------------	------------

Municipality Total:	\$566,737.53
---------------------	--------------



State of Wisconsin / Department of Natural Resources

Tony Evers , Governor

Adam N Payne , Secretary

5/22/2023

Chapter 70.114 - Aids Payment Worksheet For Tax Year 2022(Payment Year 2023) - Payment Due January 31, 2023

4397 of 7056

DETAIL FOR TOWN OF LYNNE, ONEIDA COUNTY

Acres	Est. Adjust. Purch. Price	Level of Assessment	Adjusted Local Value	Net Gen. Tax Rate	Calc. Aid Pay Amount	Type	Code	----- Taxing Jurisdiction ----- Description
FILE NO: WR 467 *			DATE OF PURCHASE: 10/15/1997			GRANTOR: FOUR STATES TIMBER VENTURE		
LEGAL DESCRIPTION: T37 R04-E S12 PT OF NENE				PARCEL NO: 78904		CONTROL NO: 78904		
10.69	\$53,250.01	0.99388774	\$52,924.53					
				0	\$0.00	STAT	999999	STATE OF WISCONSIN
				0.00190610	\$100.88	CNTY	43	ONEIDA COUNTY
				0.00312890	\$165.60	MUNI	43014	TOWN OF LYNNE
				0.00723060	\$382.68	REG	504571	SCH D OF PRENTICE
				0.00013860	\$7.34	VTAE	001600	NICOLET VTAE DISTRICT
Parcel Total:					\$656.50			

LEGAL DESCRIPTION: T37 R04-E S12 PT OF SWNE				PARCEL NO: 78905		CONTROL NO: 78905		
12.93	\$64,408.34	0.99388774	\$64,014.66					
				0	\$0.00	STAT	999999	STATE OF WISCONSIN
				0.00190610	\$122.02	CNTY	43	ONEIDA COUNTY
				0.00312890	\$200.30	MUNI	43014	TOWN OF LYNNE
				0.00723060	\$462.86	REG	504571	SCH D OF PRENTICE
				0.00013860	\$8.87	VTAE	001600	NICOLET VTAE DISTRICT
Parcel Total:					\$794.05			



State of Wisconsin / Department of Natural Resources

Tony Evers , Governor

Adam N Payne , Secretary

5/22/2023

Chapter 70.114 - Aids Payment Worksheet For Tax Year 2022(Payment Year 2023) - Payment Due January 31, 2023

4398 of 7056

LEGAL DESCRIPTION: T37 R04-E S12 PT OF SENE				PARCEL NO: 78906				CONTROL NO: 78906			
12.04	\$59,976.00	0.99388774	\$59,609.41								
				0	\$0.00	STAT	999999	STATE OF WISCONSIN			
				0.00190610	\$113.62	CNTY	43	ONEIDA COUNTY			
				0.00312890	\$186.51	MUNI	43014	TOWN OF LYNNE			
				0.00723060	\$431.01	REG	504571	SCH D OF PRENTICE			
				0.00013860	\$8.26	VTAE	001600	NICOLET VTAE DISTRICT			
Parcel Total:					\$739.40						

LEGAL DESCRIPTION: T37 R04-E S12 PT OF NESW				PARCEL NO: 78907				CONTROL NO: 78907			
5.66	\$28,192.48	0.99388774	\$28,020.16								
				0	\$0.00	STAT	999999	STATE OF WISCONSIN			
				0.00190610	\$53.41	CNTY	43	ONEIDA COUNTY			
				0.00312890	\$87.67	MUNI	43014	TOWN OF LYNNE			
				0.00723060	\$202.60	REG	504571	SCH D OF PRENTICE			
				0.00013860	\$3.88	VTAE	001600	NICOLET VTAE DISTRICT			
Parcel Total:					\$347.56						

LEGAL DESCRIPTION: T37 R04-E S12 PT OF SESW				PARCEL NO: 78908				CONTROL NO: 78908			
6.26	\$31,181.32	0.99388774	\$30,990.73								
				0	\$0.00	STAT	999999	STATE OF WISCONSIN			
				0.00190610	\$59.07	CNTY	43	ONEIDA COUNTY			
				0.00312890	\$96.97	MUNI	43014	TOWN OF LYNNE			
				0.00723060	\$224.08	REG	504571	SCH D OF PRENTICE			
				0.00013860	\$4.30	VTAE	001600	NICOLET VTAE DISTRICT			
Parcel Total:					\$384.42						



State of Wisconsin / Department of Natural Resources

Tony Evers , Governor

Adam N Payne , Secretary

5/22/2023

Chapter 70.114 - Aids Payment Worksheet For Tax Year 2022(Payment Year 2023) - Payment Due January 31, 2023

4399 of 7056

LEGAL DESCRIPTION: T37 R04-E S12 PT OF NESE				PARCEL NO: 78909		CONTROL NO: 78909		
27.15	\$135,241.57	0.99388774	\$134,414.93					
				0	\$0.00	STAT	999999	STATE OF WISCONSIN
				0.00190610	\$256.21	CNTY	43	ONEIDA COUNTY
				0.00312890	\$420.57	MUNI	43014	TOWN OF LYNNE
				0.00723060	\$971.90	REG	504571	SCH D OF PRENTICE
				0.00013860	\$18.63	VTAE	001600	NICOLET VTAE DISTRICT
Parcel Total:					\$1,667.31			

LEGAL DESCRIPTION: T37 R04-E S12 PT OF NWSE				PARCEL NO: 78910		CONTROL NO: 78910		
37.32	\$185,901.25	0.99388774	\$184,764.97					
				0	\$0.00	STAT	999999	STATE OF WISCONSIN
				0.00190610	\$352.18	CNTY	43	ONEIDA COUNTY
				0.00312890	\$578.11	MUNI	43014	TOWN OF LYNNE
				0.00723060	\$1,335.96	REG	504571	SCH D OF PRENTICE
				0.00013860	\$25.61	VTAE	001600	NICOLET VTAE DISTRICT
Parcel Total:					\$2,291.86			

LEGAL DESCRIPTION: T37 R04-E S12 SWSE				PARCEL NO: 78911		CONTROL NO: 78911		
40	\$199,251.39	0.99388774	\$198,033.51					
				0	\$0.00	STAT	999999	STATE OF WISCONSIN
				0.00190610	\$377.47	CNTY	43	ONEIDA COUNTY
				0.00312890	\$619.63	MUNI	43014	TOWN OF LYNNE
				0.00723060	\$1,431.90	REG	504571	SCH D OF PRENTICE
				0.00013860	\$27.45	VTAE	001600	NICOLET VTAE DISTRICT
Parcel Total:					\$2,456.45			



State of Wisconsin / Department of Natural Resources

Tony Evers , Governor

Adam N Payne , Secretary

5/22/2023

Chapter 70.114 - Aids Payment Worksheet For Tax Year 2022(Payment Year 2023) - Payment Due January 31, 2023

4400 of 7056

LEGAL DESCRIPTION: T37 R04-E S12 PT OF SESE	PARCEL NO: 78912	CONTROL NO: 78912
---	------------------	-------------------

39.6	\$197,258.83	0.99388774	\$196,053.13	
------	--------------	------------	--------------	--

0	\$0.00	STAT	999999	STATE OF WISCONSIN
0.00190610	\$373.70	CNTY	43	ONEIDA COUNTY
0.00312890	\$613.43	MUNI	43014	TOWN OF LYNNE
0.00723060	\$1,417.58	REG	504571	SCH D OF PRENTICE
0.00013860	\$27.17	VTAE	001600	NICOLET VTAE DISTRICT

Parcel Total:	\$2,431.88
---------------	------------

File Number Total:	\$11,769.43
--------------------	-------------

FILE NO: WR 500 /	DATE OF PURCHASE: 11/18/1999	GRANTOR: PACKAGING CORP. OF AMERICA
-------------------	------------------------------	-------------------------------------

LEGAL DESCRIPTION: T36 R04-E S28 NWNE	PARCEL NO: 083017	CONTROL NO: 83017
---------------------------------------	-------------------	-------------------

40	\$98,548.00	0.99388774	\$97,945.65	
----	-------------	------------	-------------	--

0	\$0.00	STAT	999999	STATE OF WISCONSIN
0.00190610	\$186.69	CNTY	43	ONEIDA COUNTY
0.00312890	\$306.46	MUNI	43014	TOWN OF LYNNE
0.00723060	\$708.21	REG	504571	SCH D OF PRENTICE
0.00013860	\$13.57	VTAE	001600	NICOLET VTAE DISTRICT

Parcel Total:	\$1,214.93
---------------	------------

File Number Total:	\$1,214.93
--------------------	------------



State of Wisconsin / Department of Natural Resources

Tony Evers , Governor

Adam N Payne , Secretary

5/22/2023

Chapter 70.114 - Aids Payment Worksheet For Tax Year 2022(Payment Year 2023) - Payment Due January 31, 2023

4401 of 7056

FILE NO: WR 527 *				DATE OF PURCHASE: 03/24/2003				GRANTOR: THE CONSERVATION FUND			
LEGAL DESCRIPTION: T37 R04-E S01 PT OF NWNE				PARCEL NO: LY-579				CONTROL NO: 89299			
32.9	\$109,888.98	0.99388774	\$109,217.31								
				0	\$0.00	STAT	999999	STATE OF WISCONSIN			
				0.00190610	\$208.18	CNTY	43	ONEIDA COUNTY			
				0.00312890	\$341.73	MUNI	43014	TOWN OF LYNNE			
				0.00723060	\$789.71	REG	504571	SCH D OF PRENTICE			
				0.00013860	\$15.14	VTAE	001600	NICOLET VTAE DISTRICT			
				Parcel Total:	\$1,354.76						

LEGAL DESCRIPTION: T37 R04-E S01 PT OF SWNE				PARCEL NO: LY-580				CONTROL NO: 89300			
28.58	\$73,639.32	0.99388774	\$73,189.22								
				0	\$0.00	STAT	999999	STATE OF WISCONSIN			
				0.00190610	\$139.51	CNTY	43	ONEIDA COUNTY			
				0.00312890	\$229.00	MUNI	43014	TOWN OF LYNNE			
				0.00723060	\$529.20	REG	504571	SCH D OF PRENTICE			
				0.00013860	\$10.14	VTAE	001600	NICOLET VTAE DISTRICT			
				Parcel Total:	\$907.85						



State of Wisconsin / Department of Natural Resources

Tony Evers , Governor

Adam N Payne , Secretary

5/22/2023

Chapter 70.114 - Aids Payment Worksheet For Tax Year 2022(Payment Year 2023) - Payment Due January 31, 2023

4402 of 7056

LEGAL DESCRIPTION: T37 R04-E S01 SENE	PARCEL NO: LY-581	CONTROL NO: 89301
---------------------------------------	-------------------	-------------------

40 \$133,679.44 0.99388774 \$132,862.35

0	\$0.00	STAT	999999	STATE OF WISCONSIN
0.00190610	\$253.25	CNTY	43	ONEIDA COUNTY
0.00312890	\$415.72	MUNI	43014	TOWN OF LYNNE
0.00723060	\$960.67	REG	504571	SCH D OF PRENTICE
0.00013860	\$18.41	VTAE	001600	NICOLET VTAE DISTRICT

Parcel Total: \$1,648.05

LEGAL DESCRIPTION: T37 R04-E S01 PT OF NENW	PARCEL NO: LY-582	CONTROL NO: 89302
---	-------------------	-------------------

36.9 \$123,484.75 0.99388774 \$122,729.98

0	\$0.00	STAT	999999	STATE OF WISCONSIN
0.00190610	\$233.93	CNTY	43	ONEIDA COUNTY
0.00312890	\$384.01	MUNI	43014	TOWN OF LYNNE
0.00723060	\$887.41	REG	504571	SCH D OF PRENTICE
0.00013860	\$17.01	VTAE	001600	NICOLET VTAE DISTRICT

Parcel Total: \$1,522.36

LEGAL DESCRIPTION: T37 R04-E S01 PT OF SENW	PARCEL NO: LY-585	CONTROL NO: 89303
---	-------------------	-------------------

37.46 \$128,770.95 0.99388774 \$127,983.87

0	\$0.00	STAT	999999	STATE OF WISCONSIN
0.00190610	\$243.95	CNTY	43	ONEIDA COUNTY
0.00312890	\$400.45	MUNI	43014	TOWN OF LYNNE
0.00723060	\$925.40	REG	504571	SCH D OF PRENTICE
0.00013860	\$17.74	VTAE	001600	NICOLET VTAE DISTRICT

Parcel Total: \$1,587.54



State of Wisconsin / Department of Natural Resources

Tony Evers , Governor

Adam N Payne , Secretary

5/22/2023

Chapter 70.114 - Aids Payment Worksheet For Tax Year 2022(Payment Year 2023) - Payment Due January 31, 2023

4403 of 7056

LEGAL DESCRIPTION: T37 R04-E S01 PT OF NESW	PARCEL NO: LY-586, LY-586A	CONTROL NO: 89304
---	----------------------------	-------------------

27	\$98,937.17	0.99388774	\$98,332.44	
----	-------------	------------	-------------	--

0	\$0.00	STAT	999999	STATE OF WISCONSIN
0.00190610	\$187.43	CNTY	43	ONEIDA COUNTY
0.00312890	\$307.67	MUNI	43014	TOWN OF LYNNE
0.00723060	\$711.00	REG	504571	SCH D OF PRENTICE
0.00013860	\$13.63	VTAE	001600	NICOLET VTAE DISTRICT

Parcel Total:	\$1,219.73
---------------	------------

LEGAL DESCRIPTION: T37 R04-E S01 PT OF SESW	PARCEL NO: LY-589	CONTROL NO: 89305
---	-------------------	-------------------

14.8	\$49,469.44	0.99388774	\$49,167.07	
------	-------------	------------	-------------	--

0	\$0.00	STAT	999999	STATE OF WISCONSIN
0.00190610	\$93.72	CNTY	43	ONEIDA COUNTY
0.00312890	\$153.84	MUNI	43014	TOWN OF LYNNE
0.00723060	\$355.51	REG	504571	SCH D OF PRENTICE
0.00013860	\$6.81	VTAE	001600	NICOLET VTAE DISTRICT

Parcel Total:	\$609.88
---------------	----------

LEGAL DESCRIPTION: T37 R04-E S01 NESE	PARCEL NO: LY-590	CONTROL NO: 89306
---------------------------------------	-------------------	-------------------

40	\$133,679.44	0.99388774	\$132,862.35	
----	--------------	------------	--------------	--

0	\$0.00	STAT	999999	STATE OF WISCONSIN
0.00190610	\$253.25	CNTY	43	ONEIDA COUNTY
0.00312890	\$415.72	MUNI	43014	TOWN OF LYNNE
0.00723060	\$960.67	REG	504571	SCH D OF PRENTICE
0.00013860	\$18.41	VTAE	001600	NICOLET VTAE DISTRICT

Parcel Total:	\$1,648.05
---------------	------------



State of Wisconsin / Department of Natural Resources

Tony Evers , Governor

Adam N Payne , Secretary

5/22/2023

Chapter 70.114 - Aids Payment Worksheet For Tax Year 2022(Payment Year 2023) - Payment Due January 31, 2023

4404 of 7056

LEGAL DESCRIPTION: T37 R04-E S01 PT OF NWSE				PARCEL NO: LY-591				CONTROL NO: 89307	
32.29	\$114,799.19	0.99388774	\$114,097.50	0	\$0.00	STAT	999999	STATE OF WISCONSIN	
				0.00190610	\$217.48	CNTY	43	ONEIDA COUNTY	
				0.00312890	\$357.00	MUNI	43014	TOWN OF LYNNE	
				0.00723060	\$824.99	REG	504571	SCH D OF PRENTICE	
				0.00013860	\$15.81	VTAE	001600	NICOLET VTAE DISTRICT	
Parcel Total:				\$1,415.28					

LEGAL DESCRIPTION: T37 R04-E S01 PT OF SWSE				PARCEL NO: LY-592, LY-592A				CONTROL NO: 89308	
13.14	\$55,512.77	0.99388774	\$55,173.46	0	\$0.00	STAT	999999	STATE OF WISCONSIN	
				0.00190610	\$105.17	CNTY	43	ONEIDA COUNTY	
				0.00312890	\$172.63	MUNI	43014	TOWN OF LYNNE	
				0.00723060	\$398.94	REG	504571	SCH D OF PRENTICE	
				0.00013860	\$7.65	VTAE	001600	NICOLET VTAE DISTRICT	
Parcel Total:				\$684.39					

LEGAL DESCRIPTION: T37 R04-E S11 PT OF SWSW				PARCEL NO: LY-770				CONTROL NO: 89309	
35.49	\$118,574.55	0.99388774	\$117,849.79	0	\$0.00	STAT	999999	STATE OF WISCONSIN	
				0.00190610	\$224.63	CNTY	43	ONEIDA COUNTY	
				0.00312890	\$368.74	MUNI	43014	TOWN OF LYNNE	
				0.00723060	\$852.12	REG	504571	SCH D OF PRENTICE	
				0.00013860	\$16.33	VTAE	001600	NICOLET VTAE DISTRICT	
Parcel Total:				\$1,461.82					



State of Wisconsin / Department of Natural Resources

Tony Evers , Governor

Adam N Payne , Secretary

5/22/2023

Chapter 70.114 - Aids Payment Worksheet For Tax Year 2022(Payment Year 2023) - Payment Due January 31, 2023

4405 of 7056

LEGAL DESCRIPTION: T37 R04-E S11 PT OF SESW				PARCEL NO: LY-771				CONTROL NO: 89310	
16.44	\$55,133.35	0.99388774	\$54,796.36						
				0	\$0.00	STAT	999999	STATE OF WISCONSIN	
				0.00190610	\$104.45	CNTY	43	ONEIDA COUNTY	
				0.00312890	\$171.45	MUNI	43014	TOWN OF LYNNE	
				0.00723060	\$396.21	REG	504571	SCH D OF PRENTICE	
				0.00013860	\$7.59	VTAE	001600	NICOLET VTAE DISTRICT	
Parcel Total:					\$679.70				

LEGAL DESCRIPTION: T37 R04-E S11 PT OF NESE				PARCEL NO: LY-772				CONTROL NO: 89311	
37.68	\$129,526.37	0.99388774	\$128,734.67						
				0	\$0.00	STAT	999999	STATE OF WISCONSIN	
				0.00190610	\$245.38	CNTY	43	ONEIDA COUNTY	
				0.00312890	\$402.80	MUNI	43014	TOWN OF LYNNE	
				0.00723060	\$930.83	REG	504571	SCH D OF PRENTICE	
				0.00013860	\$17.84	VTAE	001600	NICOLET VTAE DISTRICT	
Parcel Total:					\$1,596.85				

LEGAL DESCRIPTION: T37 R04-E S11 PT OF SWSE				PARCEL NO: LY-774				CONTROL NO: 89312	
39.18	\$131,037.20	0.99388774	\$130,236.26						
				0	\$0.00	STAT	999999	STATE OF WISCONSIN	
				0.00190610	\$248.24	CNTY	43	ONEIDA COUNTY	
				0.00312890	\$407.50	MUNI	43014	TOWN OF LYNNE	
				0.00723060	\$941.69	REG	504571	SCH D OF PRENTICE	
				0.00013860	\$18.05	VTAE	001600	NICOLET VTAE DISTRICT	
Parcel Total:					\$1,615.48				



State of Wisconsin / Department of Natural Resources

Tony Evers , Governor

Adam N Payne , Secretary

5/22/2023

Chapter 70.114 - Aids Payment Worksheet For Tax Year 2022(Payment Year 2023) - Payment Due January 31, 2023

4406 of 7056

LEGAL DESCRIPTION: T37 R04-E S11 PT OF SESE				PARCEL NO: LY-775				CONTROL NO: 89313	
38.76	\$129,526.37	0.99388774	\$128,734.67						
				0	\$0.00	STAT	999999	STATE OF WISCONSIN	
				0.00190610	\$245.38	CNTY	43	ONEIDA COUNTY	
				0.00312890	\$402.80	MUNI	43014	TOWN OF LYNNE	
				0.00723060	\$930.83	REG	504571	SCH D OF PRENTICE	
				0.00013860	\$17.84	VTAE	001600	NICOLET VTAE DISTRICT	
Parcel Total:					\$1,596.85				

LEGAL DESCRIPTION: T37 R04-E S12 PT OF NWNE				PARCEL NO: LY-777				CONTROL NO: 89314	
3.58	\$12,084.94	0.99388774	\$12,011.07						
				0	\$0.00	STAT	999999	STATE OF WISCONSIN	
				0.00190610	\$22.89	CNTY	43	ONEIDA COUNTY	
				0.00312890	\$37.58	MUNI	43014	TOWN OF LYNNE	
				0.00723060	\$86.85	REG	504571	SCH D OF PRENTICE	
				0.00013860	\$1.66	VTAE	001600	NICOLET VTAE DISTRICT	
Parcel Total:					\$148.98				

LEGAL DESCRIPTION: T37 R04-E S12 PT OF NENW				PARCEL NO: LY-780				CONTROL NO: 89315	
10.1	\$33,986.85	0.99388774	\$33,779.11						
				0	\$0.00	STAT	999999	STATE OF WISCONSIN	
				0.00190610	\$64.39	CNTY	43	ONEIDA COUNTY	
				0.00312890	\$105.69	MUNI	43014	TOWN OF LYNNE	
				0.00723060	\$244.24	REG	504571	SCH D OF PRENTICE	
				0.00013860	\$4.68	VTAE	001600	NICOLET VTAE DISTRICT	
Parcel Total:					\$419.00				



State of Wisconsin / Department of Natural Resources

Tony Evers , Governor

Adam N Payne , Secretary

5/22/2023

Chapter 70.114 - Aids Payment Worksheet For Tax Year 2022(Payment Year 2023) - Payment Due January 31, 2023

4407 of 7056

LEGAL DESCRIPTION: T37 R04-E S12 NWNW	PARCEL NO: LY-781	CONTROL NO: 89316
---------------------------------------	-------------------	-------------------

40	\$133,679.44	0.99388774	\$132,862.35	
----	--------------	------------	--------------	--

0	\$0.00	STAT	999999	STATE OF WISCONSIN
0.00190610	\$253.25	CNTY	43	ONEIDA COUNTY
0.00312890	\$415.72	MUNI	43014	TOWN OF LYNNE
0.00723060	\$960.67	REG	504571	SCH D OF PRENTICE
0.00013860	\$18.41	VTAE	001600	NICOLET VTAE DISTRICT

Parcel Total:	\$1,648.05
---------------	------------

LEGAL DESCRIPTION: T37 R04-E S12 PT OF SWNW	PARCEL NO: LY-782	CONTROL NO: 89317
---	-------------------	-------------------

28.43	\$95,161.81	0.99388774	\$94,580.15	
-------	-------------	------------	-------------	--

0	\$0.00	STAT	999999	STATE OF WISCONSIN
0.00190610	\$180.28	CNTY	43	ONEIDA COUNTY
0.00312890	\$295.93	MUNI	43014	TOWN OF LYNNE
0.00723060	\$683.87	REG	504571	SCH D OF PRENTICE
0.00013860	\$13.11	VTAE	001600	NICOLET VTAE DISTRICT

Parcel Total:	\$1,173.19
---------------	------------

LEGAL DESCRIPTION: T37 R04-E S12 PT OF SENW	PARCEL NO: LY-783, LY-783-1	CONTROL NO: 89318
---	-----------------------------	-------------------

9.89	\$33,231.43	0.99388774	\$33,028.31	
------	-------------	------------	-------------	--

0	\$0.00	STAT	999999	STATE OF WISCONSIN
0.00190610	\$62.96	CNTY	43	ONEIDA COUNTY
0.00312890	\$103.34	MUNI	43014	TOWN OF LYNNE
0.00723060	\$238.81	REG	504571	SCH D OF PRENTICE
0.00013860	\$4.58	VTAE	001600	NICOLET VTAE DISTRICT

Parcel Total:	\$409.69
---------------	----------



State of Wisconsin / Department of Natural Resources

Tony Evers , Governor

Adam N Payne , Secretary

5/22/2023

Chapter 70.114 - Aids Payment Worksheet For Tax Year 2022(Payment Year 2023) - Payment Due January 31, 2023

4408 of 7056

LEGAL DESCRIPTION: T37 R04-E S12 PT OF NWSW				PARCEL NO: LY-785, LY-785A			CONTROL NO: 89319		
14.7	\$49,469.44	0.99388774	\$49,167.07						
			0	\$0.00	STAT	999999	STATE OF WISCONSIN		
			0.00190610	\$93.72	CNTY	43	ONEIDA COUNTY		
			0.00312890	\$153.84	MUNI	43014	TOWN OF LYNNE		
			0.00723060	\$355.51	REG	504571	SCH D OF PRENTICE		
			0.00013860	\$6.81	VTAE	001600	NICOLET VTAE DISTRICT		
Parcel Total:				\$609.88					

LEGAL DESCRIPTION: T37 R04-E S12 PT OF SWSW				PARCEL NO: LY-786			CONTROL NO: 89320		
7.76	\$26,056.70	0.99388774	\$25,897.43						
			0	\$0.00	STAT	999999	STATE OF WISCONSIN		
			0.00190610	\$49.36	CNTY	43	ONEIDA COUNTY		
			0.00312890	\$81.03	MUNI	43014	TOWN OF LYNNE		
			0.00723060	\$187.25	REG	504571	SCH D OF PRENTICE		
			0.00013860	\$3.59	VTAE	001600	NICOLET VTAE DISTRICT		
Parcel Total:				\$321.23					

LEGAL DESCRIPTION: T37 R04-E S13 PT OF NENW				PARCEL NO: LY-796			CONTROL NO: 89321		
20	\$73,637.60	0.99388774	\$73,187.51						
			0	\$0.00	STAT	999999	STATE OF WISCONSIN		
			0.00190610	\$139.50	CNTY	43	ONEIDA COUNTY		
			0.00312890	\$229.00	MUNI	43014	TOWN OF LYNNE		
			0.00723060	\$529.19	REG	504571	SCH D OF PRENTICE		
			0.00013860	\$10.14	VTAE	001600	NICOLET VTAE DISTRICT		
Parcel Total:				\$907.83					



State of Wisconsin / Department of Natural Resources

Tony Evers , Governor

Adam N Payne , Secretary

5/22/2023

Chapter 70.114 - Aids Payment Worksheet For Tax Year 2022(Payment Year 2023) - Payment Due January 31, 2023

4409 of 7056

LEGAL DESCRIPTION: T37 R04-E S13 PT OF NWNW				PARCEL NO: LY-797				CONTROL NO: 89322	
3.22	\$10,951.81	0.99388774	\$10,884.87						
				0	\$0.00	STAT	999999	STATE OF WISCONSIN	
				0.00190610	\$20.75	CNTY	43	ONEIDA COUNTY	
				0.00312890	\$34.06	MUNI	43014	TOWN OF LYNNE	
				0.00723060	\$78.70	REG	504571	SCH D OF PRENTICE	
				0.00013860	\$1.51	VTAE	001600	NICOLET VTAE DISTRICT	
Parcel Total:					\$135.02				

LEGAL DESCRIPTION: T37 R04-E S13 PT OF SWNW				PARCEL NO: LY-798				CONTROL NO: 89323	
32.98	\$110,266.69	0.99388774	\$109,592.71						
				0	\$0.00	STAT	999999	STATE OF WISCONSIN	
				0.00190610	\$208.89	CNTY	43	ONEIDA COUNTY	
				0.00312890	\$342.91	MUNI	43014	TOWN OF LYNNE	
				0.00723060	\$792.42	REG	504571	SCH D OF PRENTICE	
				0.00013860	\$15.19	VTAE	001600	NICOLET VTAE DISTRICT	
Parcel Total:					\$1,359.41				

LEGAL DESCRIPTION: T37 R04-E S13 PT OF SENW				PARCEL NO: LY-799				CONTROL NO: 89324	
28.95	\$95,539.51	0.99388774	\$94,955.55						
				0	\$0.00	STAT	999999	STATE OF WISCONSIN	
				0.00190610	\$180.99	CNTY	43	ONEIDA COUNTY	
				0.00312890	\$297.11	MUNI	43014	TOWN OF LYNNE	
				0.00723060	\$686.59	REG	504571	SCH D OF PRENTICE	
				0.00013860	\$13.16	VTAE	001600	NICOLET VTAE DISTRICT	
Parcel Total:					\$1,177.85				



State of Wisconsin / Department of Natural Resources

Tony Evers , Governor

Adam N Payne , Secretary

5/22/2023

Chapter 70.114 - Aids Payment Worksheet For Tax Year 2022(Payment Year 2023) - Payment Due January 31, 2023

4410 of 7056

LEGAL DESCRIPTION: T37 R04-E S13 NWSW	PARCEL NO: LY-801	CONTROL NO: 89325
---------------------------------------	-------------------	-------------------

40	\$133,679.44	0.99388774	\$132,862.35
----	--------------	------------	--------------

0	\$0.00	STAT	999999	STATE OF WISCONSIN
0.00190610	\$253.25	CNTY	43	ONEIDA COUNTY
0.00312890	\$415.72	MUNI	43014	TOWN OF LYNNE
0.00723060	\$960.67	REG	504571	SCH D OF PRENTICE
0.00013860	\$18.41	VTAE	001600	NICOLET VTAE DISTRICT

Parcel Total:	\$1,648.05
---------------	------------

LEGAL DESCRIPTION: T37 R04-E S14 PT OF NENE	PARCEL NO: LY-808	CONTROL NO: 89326
---	-------------------	-------------------

28.84	\$96,672.64	0.99388774	\$96,081.75
-------	-------------	------------	-------------

0	\$0.00	STAT	999999	STATE OF WISCONSIN
0.00190610	\$183.14	CNTY	43	ONEIDA COUNTY
0.00312890	\$300.63	MUNI	43014	TOWN OF LYNNE
0.00723060	\$694.73	REG	504571	SCH D OF PRENTICE
0.00013860	\$13.32	VTAE	001600	NICOLET VTAE DISTRICT

Parcel Total:	\$1,191.82
---------------	------------

LEGAL DESCRIPTION: T37 R04-E S14 PT OF NWNE	PARCEL NO: LY-809	CONTROL NO: 89327
---	-------------------	-------------------

26.98	\$90,253.32	0.99388774	\$89,701.67
-------	-------------	------------	-------------

0	\$0.00	STAT	999999	STATE OF WISCONSIN
0.00190610	\$170.98	CNTY	43	ONEIDA COUNTY
0.00312890	\$280.67	MUNI	43014	TOWN OF LYNNE
0.00723060	\$648.60	REG	504571	SCH D OF PRENTICE
0.00013860	\$12.43	VTAE	001600	NICOLET VTAE DISTRICT

Parcel Total:	\$1,112.68
---------------	------------



State of Wisconsin / Department of Natural Resources

Tony Evers , Governor

Adam N Payne , Secretary

5/22/2023

Chapter 70.114 - Aids Payment Worksheet For Tax Year 2022(Payment Year 2023) - Payment Due January 31, 2023

4411 of 7056

LEGAL DESCRIPTION: T37 R04-E S14 PT OF SWNE	PARCEL NO: LY-810	CONTROL NO: 89328
---	-------------------	-------------------

39.59	\$132,548.03	0.99388774	\$131,737.86	
-------	--------------	------------	--------------	--

0	\$0.00	STAT	999999	STATE OF WISCONSIN
0.00190610	\$251.10	CNTY	43	ONEIDA COUNTY
0.00312890	\$412.20	MUNI	43014	TOWN OF LYNNE
0.00723060	\$952.54	REG	504571	SCH D OF PRENTICE
0.00013860	\$18.26	VTAE	001600	NICOLET VTAE DISTRICT

Parcel Total:	\$1,634.10
---------------	------------

LEGAL DESCRIPTION: T37 R04-E S14 PT OF SENE	PARCEL NO: LY-811	CONTROL NO: 89329
---	-------------------	-------------------

38.03	\$127,260.12	0.99388774	\$126,482.27	
-------	--------------	------------	--------------	--

0	\$0.00	STAT	999999	STATE OF WISCONSIN
0.00190610	\$241.09	CNTY	43	ONEIDA COUNTY
0.00312890	\$395.75	MUNI	43014	TOWN OF LYNNE
0.00723060	\$914.54	REG	504571	SCH D OF PRENTICE
0.00013860	\$17.53	VTAE	001600	NICOLET VTAE DISTRICT

Parcel Total:	\$1,568.91
---------------	------------

LEGAL DESCRIPTION: T37 R04-E S14 PT OF NENW	PARCEL NO: LY-812	CONTROL NO: 89330
---	-------------------	-------------------

37.37	\$124,995.59	0.99388774	\$124,231.58	
-------	--------------	------------	--------------	--

0	\$0.00	STAT	999999	STATE OF WISCONSIN
0.00190610	\$236.80	CNTY	43	ONEIDA COUNTY
0.00312890	\$388.71	MUNI	43014	TOWN OF LYNNE
0.00723060	\$898.27	REG	504571	SCH D OF PRENTICE
0.00013860	\$17.22	VTAE	001600	NICOLET VTAE DISTRICT

Parcel Total:	\$1,541.00
---------------	------------



State of Wisconsin / Department of Natural Resources

Tony Evers , Governor

Adam N Payne , Secretary

5/22/2023

Chapter 70.114 - Aids Payment Worksheet For Tax Year 2022(Payment Year 2023) - Payment Due January 31, 2023

4412 of 7056

LEGAL DESCRIPTION: T37 R04-E S14 PT OF NWNW	PARCEL NO: LY-813	CONTROL NO: 89331
---	-------------------	-------------------

33.49	\$112,155.23	0.99388774	\$111,469.71
-------	--------------	------------	--------------

0	\$0.00	STAT	999999	STATE OF WISCONSIN
0.00190610	\$212.47	CNTY	43	ONEIDA COUNTY
0.00312890	\$348.78	MUNI	43014	TOWN OF LYNNE
0.00723060	\$805.99	REG	504571	SCH D OF PRENTICE
0.00013860	\$15.45	VTAE	001600	NICOLET VTAE DISTRICT

Parcel Total:	\$1,382.69
---------------	------------

File Number Total:	\$37,937.97
--------------------	-------------

FILE NO: WR 70005 *	DATE OF PURCHASE: 09/22/2008	GRANTOR: Board Of Commissioners (Bcpl
---------------------	------------------------------	---------------------------------------

LEGAL DESCRIPTION: T37 R04-E S24 NENE	PARCEL NO: LY 968	CONTROL NO: 100383
---------------------------------------	-------------------	--------------------

40	\$69,089.27	0.99388774	\$68,666.98
----	-------------	------------	-------------

0	\$0.00	STAT	999999	STATE OF WISCONSIN
0.00190610	\$130.89	CNTY	43	ONEIDA COUNTY
0.00312890	\$214.85	MUNI	43014	TOWN OF LYNNE
0.00723060	\$496.50	REG	504571	SCH D OF PRENTICE
0.00013860	\$9.52	VTAE	001600	NICOLET VTAE DISTRICT

Parcel Total:	\$851.76
---------------	----------

File Number Total:	\$851.76
--------------------	----------

Municipality Total:	\$51,774.09
---------------------	-------------



State of Wisconsin / Department of Natural Resources

Tony Evers , Governor

Adam N Payne , Secretary

5/22/2023

Chapter 70.114 - Aids Payment Worksheet For Tax Year 2022(Payment Year 2023) - Payment Due January 31, 2023

4413 of 7056

DETAIL FOR TOWN OF MINOCQUA, ONEIDA COUNTY

Acres	Est. Adjust. Purch. Price	Level of Assessment	Adjusted Local Value	Net Gen. Tax Rate	Calc. Aid Pay Amount	----- Taxing Jurisdiction -----		
						Type	Code	Description
FILE NO: NA 897 *			DATE OF PURCHASE: 12/13/2006			GRANTOR: Board Of Commissioners (Bcpl)		
LEGAL DESCRIPTION: T39 R05-E S29 SWNE				PARCEL NO: MI 1963		CONTROL NO: 97890		
40	\$58,262.76	0.85305679	\$49,701.44					
				0	\$0.00	STAT	999999	STATE OF WISCONSIN
				0.00214250	\$106.49	CNTY	43	ONEIDA COUNTY
				0.00207540	\$103.15	MUNI	43016	TOWN OF MINOCQUA
				0.00257230	\$127.85	ELEM	433640	SCH D OF MINOCQUA J 1
				0.00167910	\$83.46	UNHI	433647	UHS D OF LAKELAND (MINOCQUA)
				0.00016610	\$8.25	VTAE	001600	NICOLET VTAE DISTRICT
Parcel Total:					\$429.20			

LEGAL DESCRIPTION: T39 R05-E S29 SENE				PARCEL NO: MI 1964		CONTROL NO: 97891		
40	\$58,262.76	0.85305679	\$49,701.44					
				0	\$0.00	STAT	999999	STATE OF WISCONSIN
				0.00214250	\$106.49	CNTY	43	ONEIDA COUNTY
				0.00207540	\$103.15	MUNI	43016	TOWN OF MINOCQUA
				0.00257230	\$127.85	ELEM	433640	SCH D OF MINOCQUA J 1
				0.00167910	\$83.46	UNHI	433647	UHS D OF LAKELAND (MINOCQUA)
				0.00016610	\$8.25	VTAE	001600	NICOLET VTAE DISTRICT
Parcel Total:					\$429.20			



State of Wisconsin / Department of Natural Resources

Tony Evers , Governor

Adam N Payne , Secretary

5/22/2023

Chapter 70.114 - Aids Payment Worksheet For Tax Year 2022(Payment Year 2023) - Payment Due January 31, 2023

4414 of 7056

LEGAL DESCRIPTION: T39 R05-E S27 SWSE				PARCEL NO: MI 1943				CONTROL NO: 97892	
40	\$58,262.76	0.85305679	\$49,701.44						
				0	\$0.00	STAT	999999	STATE OF WISCONSIN	
				0.00214250	\$106.49	CNTY	43	ONEIDA COUNTY	
				0.00207540	\$103.15	MUNI	43016	TOWN OF MINOCQUA	
				0.00257230	\$127.85	ELEM	433640	SCH D OF MINOCQUA J 1	
				0.00167910	\$83.46	UNHI	433647	UHS D OF LAKELAND (MINOCQUA)	
				0.00016610	\$8.25	VTAE	001600	NICOLET VTAE DISTRICT	
Parcel Total:					\$429.20				

LEGAL DESCRIPTION: T39 R05-E S27 SESE				PARCEL NO: MI 1944				CONTROL NO: 97893	
40	\$58,262.76	0.85305679	\$49,701.44						
				0	\$0.00	STAT	999999	STATE OF WISCONSIN	
				0.00214250	\$106.49	CNTY	43	ONEIDA COUNTY	
				0.00207540	\$103.15	MUNI	43016	TOWN OF MINOCQUA	
				0.00257230	\$127.85	ELEM	433640	SCH D OF MINOCQUA J 1	
				0.00167910	\$83.46	UNHI	433647	UHS D OF LAKELAND (MINOCQUA)	
				0.00016610	\$8.25	VTAE	001600	NICOLET VTAE DISTRICT	
Parcel Total:					\$429.20				



State of Wisconsin / Department of Natural Resources

Tony Evers , Governor

Adam N Payne , Secretary

5/22/2023

Chapter 70.114 - Aids Payment Worksheet For Tax Year 2022(Payment Year 2023) - Payment Due January 31, 2023

4415 of 7056

LEGAL DESCRIPTION: T39 R05-E S34 NWNE	PARCEL NO: MI 2040	CONTROL NO: 97894
---------------------------------------	--------------------	-------------------

40	\$58,262.76	0.85305679	\$49,701.44	
----	-------------	------------	-------------	--

0	\$0.00	STAT	999999	STATE OF WISCONSIN
0.00214250	\$106.49	CNTY	43	ONEIDA COUNTY
0.00207540	\$103.15	MUNI	43016	TOWN OF MINOCQUA
0.00257230	\$127.85	ELEM	433640	SCH D OF MINOCQUA J 1
0.00167910	\$83.46	UNHI	433647	UHS D OF LAKELAND (MINOCQUA)
0.00016610	\$8.25	VTAE	001600	NICOLET VTAE DISTRICT

Parcel Total:	\$429.20
---------------	----------

LEGAL DESCRIPTION: T39 R05-E S35 NWSE	PARCEL NO: MI 2068	CONTROL NO: 97895
---------------------------------------	--------------------	-------------------

40	\$58,262.76	0.85305679	\$49,701.44	
----	-------------	------------	-------------	--

0	\$0.00	STAT	999999	STATE OF WISCONSIN
0.00214250	\$106.49	CNTY	43	ONEIDA COUNTY
0.00207540	\$103.15	MUNI	43016	TOWN OF MINOCQUA
0.00257230	\$127.85	ELEM	433640	SCH D OF MINOCQUA J 1
0.00167910	\$83.46	UNHI	433647	UHS D OF LAKELAND (MINOCQUA)
0.00016610	\$8.25	VTAE	001600	NICOLET VTAE DISTRICT

Parcel Total:	\$429.20
---------------	----------

File Number Total:	\$2,575.20
--------------------	------------



State of Wisconsin / Department of Natural Resources

Tony Evers , Governor

Adam N Payne , Secretary

5/22/2023

Chapter 70.114 - Aids Payment Worksheet For Tax Year 2022(Payment Year 2023) - Payment Due January 31, 2023

4416 of 7056

FILE NO: PR 40118 *				DATE OF PURCHASE: 11/21/2012				GRANTOR: Albert C. & Madelyn M. C Row			
LEGAL DESCRIPTION: T39 R06-E S22 PT GV LT 2				PARCEL NO: MI-2316, pt. MI-2316-1				CONTROL NO: 124134			
11.3	\$35,134.11	0.85305679	\$29,971.39								
				0	\$0.00	STAT	999999	STATE OF WISCONSIN			
				0.00214250	\$64.21	CNTY	43	ONEIDA COUNTY			
				0.00207540	\$62.20	MUNI	43016	TOWN OF MINOCQUA			
				0.00257230	\$77.10	ELEM	433640	SCH D OF MINOCQUA J 1			
				0.00167910	\$50.33	UNHI	433647	UHS D OF LAKELAND (MINOCQUA)			
				0.00016610	\$4.98	VTAE	001600	NICOLET VTAE DISTRICT			
Parcel Total:					\$258.82						

File Number Total:					\$258.82						
--------------------	--	--	--	--	----------	--	--	--	--	--	--

FILE NO: WR 467 *				DATE OF PURCHASE: 10/15/1997				GRANTOR: FOUR STATES TIMBER VENTURE			
LEGAL DESCRIPTION: T38 R05-E S19 PT OF SESE				PARCEL NO: 79182				CONTROL NO: 79182			
39.19	\$138,298.20	0.85305679	\$117,976.22								
				0	\$0.00	STAT	999999	STATE OF WISCONSIN			
				0.00214250	\$252.77	CNTY	43	ONEIDA COUNTY			
				0.00207540	\$244.85	MUNI	43016	TOWN OF MINOCQUA			
				0.00257230	\$303.47	ELEM	433640	SCH D OF MINOCQUA J 1			
				0.00167910	\$198.10	UNHI	433647	UHS D OF LAKELAND (MINOCQUA)			
				0.00016610	\$19.59	VTAE	001600	NICOLET VTAE DISTRICT			
Parcel Total:					\$1,018.78						



State of Wisconsin / Department of Natural Resources

Tony Evers , Governor

Adam N Payne , Secretary

5/22/2023

Chapter 70.114 - Aids Payment Worksheet For Tax Year 2022(Payment Year 2023) - Payment Due January 31, 2023

4417 of 7056

LEGAL DESCRIPTION: T38 R05-E S20 SWSW				PARCEL NO: 79184		CONTROL NO: 79184	
40	\$141,155.89	0.85305679	\$120,413.99				
		0	\$0.00	STAT	999999	STATE OF WISCONSIN	
		0.00214250	\$257.99	CNTY	43	ONEIDA COUNTY	
		0.00207540	\$249.91	MUNI	43016	TOWN OF MINOCQUA	
		0.00257230	\$309.74	ELEM	433640	SCH D OF MINOCQUA J 1	
		0.00167910	\$202.19	UNHI	433647	UHS D OF LAKELAND (MINOCQUA)	
		0.00016610	\$20.00	VTAE	001600	NICOLET VTAE DISTRICT	
Parcel Total:				\$1,039.83			

LEGAL DESCRIPTION: T38 R05-E S20 PT OF SESW				PARCEL NO: 79185		CONTROL NO: 79185	
35.4	\$124,922.60	0.85305679	\$106,566.07				
		0	\$0.00	STAT	999999	STATE OF WISCONSIN	
		0.00214250	\$228.32	CNTY	43	ONEIDA COUNTY	
		0.00207540	\$221.17	MUNI	43016	TOWN OF MINOCQUA	
		0.00257230	\$274.12	ELEM	433640	SCH D OF MINOCQUA J 1	
		0.00167910	\$178.94	UNHI	433647	UHS D OF LAKELAND (MINOCQUA)	
		0.00016610	\$17.70	VTAE	001600	NICOLET VTAE DISTRICT	
Parcel Total:				\$920.25			



State of Wisconsin / Department of Natural Resources

Tony Evers , Governor

Adam N Payne , Secretary

5/22/2023

Chapter 70.114 - Aids Payment Worksheet For Tax Year 2022(Payment Year 2023) - Payment Due January 31, 2023

4418 of 7056

LEGAL DESCRIPTION: T38 R05-E S20 PT OF SWSE				PARCEL NO: 79186		CONTROL NO: 79186	
31.57	\$111,405.84	0.85305679	\$95,035.51				
		0	\$0.00	STAT	999999	STATE OF WISCONSIN	
		0.00214250	\$203.62	CNTY	43	ONEIDA COUNTY	
		0.00207540	\$197.24	MUNI	43016	TOWN OF MINOCQUA	
		0.00257230	\$244.46	ELEM	433640	SCH D OF MINOCQUA J 1	
		0.00167910	\$159.58	UNHI	433647	UHS D OF LAKELAND (MINOCQUA)	
		0.00016610	\$15.78	VTAE	001600	NICOLET VTAE DISTRICT	
Parcel Total:				\$820.68			

LEGAL DESCRIPTION: T38 R05-E S20 PT OF SESE				PARCEL NO: 79187		CONTROL NO: 79187	
34.2	\$120,687.83	0.85305679	\$102,953.57				
		0	\$0.00	STAT	999999	STATE OF WISCONSIN	
		0.00214250	\$220.58	CNTY	43	ONEIDA COUNTY	
		0.00207540	\$213.67	MUNI	43016	TOWN OF MINOCQUA	
		0.00257230	\$264.83	ELEM	433640	SCH D OF MINOCQUA J 1	
		0.00167910	\$172.87	UNHI	433647	UHS D OF LAKELAND (MINOCQUA)	
		0.00016610	\$17.10	VTAE	001600	NICOLET VTAE DISTRICT	
Parcel Total:				\$889.05			



State of Wisconsin / Department of Natural Resources

Tony Evers , Governor

Adam N Payne , Secretary

5/22/2023

Chapter 70.114 - Aids Payment Worksheet For Tax Year 2022(Payment Year 2023) - Payment Due January 31, 2023

4419 of 7056

LEGAL DESCRIPTION: T38 R05-E S21 PT OF SWSW				PARCEL NO: 79188		CONTROL NO: 79188	
35.56	\$125,487.24	0.85305679	\$107,047.74				
		0	\$0.00	STAT	999999	STATE OF WISCONSIN	
		0.00214250	\$229.35	CNTY	43	ONEIDA COUNTY	
		0.00207540	\$222.17	MUNI	43016	TOWN OF MINOCQUA	
		0.00257230	\$275.36	ELEM	433640	SCH D OF MINOCQUA J 1	
		0.00167910	\$179.75	UNHI	433647	UHS D OF LAKELAND (MINOCQUA)	
		0.00016610	\$17.78	VTAE	001600	NICOLET VTAE DISTRICT	
Parcel Total:				\$924.41			

LEGAL DESCRIPTION: T38 R05-E S21 PT OF SESW				PARCEL NO: 79189		CONTROL NO: 79189	
27.63	\$97,503.25	0.85305679	\$83,175.81				
		0	\$0.00	STAT	999999	STATE OF WISCONSIN	
		0.00214250	\$178.21	CNTY	43	ONEIDA COUNTY	
		0.00207540	\$172.63	MUNI	43016	TOWN OF MINOCQUA	
		0.00257230	\$213.96	ELEM	433640	SCH D OF MINOCQUA J 1	
		0.00167910	\$139.66	UNHI	433647	UHS D OF LAKELAND (MINOCQUA)	
		0.00016610	\$13.81	VTAE	001600	NICOLET VTAE DISTRICT	
Parcel Total:				\$718.27			



State of Wisconsin / Department of Natural Resources

Tony Evers , Governor

Adam N Payne , Secretary

5/22/2023

Chapter 70.114 - Aids Payment Worksheet For Tax Year 2022(Payment Year 2023) - Payment Due January 31, 2023

4420 of 7056

LEGAL DESCRIPTION: T38 R05-E S21 PT OF SWSE				PARCEL NO: 79190			CONTROL NO: 79190		
18.35	\$64,754.35	0.85305679	\$55,239.14						
				0	\$0.00	STAT	999999	STATE OF WISCONSIN	
				0.00214250	\$118.35	CNTY	43	ONEIDA COUNTY	
				0.00207540	\$114.65	MUNI	43016	TOWN OF MINOCQUA	
				0.00257230	\$142.09	ELEM	433640	SCH D OF MINOCQUA J 1	
				0.00167910	\$92.75	UNHI	433647	UHS D OF LAKELAND (MINOCQUA)	
				0.00016610	\$9.17	VTAE	001600	NICOLET VTAE DISTRICT	
Parcel Total:					\$477.01				

LEGAL DESCRIPTION: T38 R05-E S21 PT OF SESE				PARCEL NO: 79191			CONTROL NO: 79191		
22.83	\$80,564.16	0.85305679	\$68,725.81						
				0	\$0.00	STAT	999999	STATE OF WISCONSIN	
				0.00214250	\$147.25	CNTY	43	ONEIDA COUNTY	
				0.00207540	\$142.64	MUNI	43016	TOWN OF MINOCQUA	
				0.00257230	\$176.79	ELEM	433640	SCH D OF MINOCQUA J 1	
				0.00167910	\$115.40	UNHI	433647	UHS D OF LAKELAND (MINOCQUA)	
				0.00016610	\$11.41	VTAE	001600	NICOLET VTAE DISTRICT	
Parcel Total:					\$593.49				



State of Wisconsin / Department of Natural Resources

Tony Evers , Governor

Adam N Payne , Secretary

5/22/2023

Chapter 70.114 - Aids Payment Worksheet For Tax Year 2022(Payment Year 2023) - Payment Due January 31, 2023

4421 of 7056

LEGAL DESCRIPTION: T38 R05-E S22 PT OF SWSW				PARCEL NO: 79192		CONTROL NO: 79192	
39	\$137,626.92	0.85305679	\$117,403.57				
		0	\$0.00	STAT	999999	STATE OF WISCONSIN	
		0.00214250	\$251.54	CNTY	43	ONEIDA COUNTY	
		0.00207540	\$243.66	MUNI	43016	TOWN OF MINOCQUA	
		0.00257230	\$302.00	ELEM	433640	SCH D OF MINOCQUA J 1	
		0.00167910	\$197.14	UNHI	433647	UHS D OF LAKELAND (MINOCQUA)	
		0.00016610	\$19.50	VTAE	001600	NICOLET VTAE DISTRICT	
Parcel Total:				\$1,013.84			

LEGAL DESCRIPTION: T38 R05-E S22 SESW				PARCEL NO: 79193		CONTROL NO: 79193	
40	\$141,155.89	0.85305679	\$120,413.99				
		0	\$0.00	STAT	999999	STATE OF WISCONSIN	
		0.00214250	\$257.99	CNTY	43	ONEIDA COUNTY	
		0.00207540	\$249.91	MUNI	43016	TOWN OF MINOCQUA	
		0.00257230	\$309.74	ELEM	433640	SCH D OF MINOCQUA J 1	
		0.00167910	\$202.19	UNHI	433647	UHS D OF LAKELAND (MINOCQUA)	
		0.00016610	\$20.00	VTAE	001600	NICOLET VTAE DISTRICT	
Parcel Total:				\$1,039.83			



State of Wisconsin / Department of Natural Resources

Tony Evers , Governor

Adam N Payne , Secretary

5/22/2023

Chapter 70.114 - Aids Payment Worksheet For Tax Year 2022(Payment Year 2023) - Payment Due January 31, 2023

4422 of 7056

LEGAL DESCRIPTION: T38 R05-E S27 PT OF NENW				PARCEL NO: 79194		CONTROL NO: 79194		
38.97	\$137,520.26	0.85305679	\$117,312.59					
				0	\$0.00	STAT	999999	STATE OF WISCONSIN
				0.00214250	\$251.35	CNTY	43	ONEIDA COUNTY
				0.00207540	\$243.48	MUNI	43016	TOWN OF MINOCQUA
				0.00257230	\$301.77	ELEM	433640	SCH D OF MINOCQUA J 1
				0.00167910	\$196.98	UNHI	433647	UHS D OF LAKELAND (MINOCQUA)
				0.00016610	\$19.48	VTAE	001600	NICOLET VTAE DISTRICT
Parcel Total:					\$1,013.06			

LEGAL DESCRIPTION: T38 R05-E S27 PT OF NWNW				PARCEL NO: 79195		CONTROL NO: 79195		
21.53	\$75,978.06	0.85305679	\$64,813.60					
				0	\$0.00	STAT	999999	STATE OF WISCONSIN
				0.00214250	\$138.86	CNTY	43	ONEIDA COUNTY
				0.00207540	\$134.52	MUNI	43016	TOWN OF MINOCQUA
				0.00257230	\$166.72	ELEM	433640	SCH D OF MINOCQUA J 1
				0.00167910	\$108.83	UNHI	433647	UHS D OF LAKELAND (MINOCQUA)
				0.00016610	\$10.76	VTAE	001600	NICOLET VTAE DISTRICT
Parcel Total:					\$559.69			



State of Wisconsin / Department of Natural Resources

Tony Evers , Governor

Adam N Payne , Secretary

5/22/2023

Chapter 70.114 - Aids Payment Worksheet For Tax Year 2022(Payment Year 2023) - Payment Due January 31, 2023

4423 of 7056

LEGAL DESCRIPTION: T38 R05-E S27 PT OF SWNW				PARCEL NO: 79196		CONTROL NO: 79196		
34.5	\$121,748.09	0.85305679	\$103,858.04					
				0	\$0.00	STAT	999999	STATE OF WISCONSIN
				0.00214250	\$222.52	CNTY	43	ONEIDA COUNTY
				0.00207540	\$215.55	MUNI	43016	TOWN OF MINOCQUA
				0.00257230	\$267.16	ELEM	433640	SCH D OF MINOCQUA J 1
				0.00167910	\$174.39	UNHI	433647	UHS D OF LAKELAND (MINOCQUA)
				0.00016610	\$17.25	VTAE	001600	NICOLET VTAE DISTRICT
Parcel Total:					\$896.87			

LEGAL DESCRIPTION: T38 R05-E S27 PT OF SENW				PARCEL NO: 79197		CONTROL NO: 79197		
28.45	\$100,398.57	0.85305679	\$85,645.69					
				0	\$0.00	STAT	999999	STATE OF WISCONSIN
				0.00214250	\$183.50	CNTY	43	ONEIDA COUNTY
				0.00207540	\$177.75	MUNI	43016	TOWN OF MINOCQUA
				0.00257230	\$220.31	ELEM	433640	SCH D OF MINOCQUA J 1
				0.00167910	\$143.81	UNHI	433647	UHS D OF LAKELAND (MINOCQUA)
				0.00016610	\$14.22	VTAE	001600	NICOLET VTAE DISTRICT
Parcel Total:					\$739.59			



State of Wisconsin / Department of Natural Resources

Tony Evers , Governor

Adam N Payne , Secretary

5/22/2023

Chapter 70.114 - Aids Payment Worksheet For Tax Year 2022(Payment Year 2023) - Payment Due January 31, 2023

4424 of 7056

LEGAL DESCRIPTION: T38 R05-E S27 PT OF NESW				PARCEL NO: 79198		CONTROL NO: 79198	
37.77	\$133,285.49	0.85305679	\$113,700.09				
		0	\$0.00	STAT	999999	STATE OF WISCONSIN	
		0.00214250	\$243.61	CNTY	43	ONEIDA COUNTY	
		0.00207540	\$235.98	MUNI	43016	TOWN OF MINOCQUA	
		0.00257230	\$292.47	ELEM	433640	SCH D OF MINOCQUA J 1	
		0.00167910	\$190.92	UNHI	433647	UHS D OF LAKELAND (MINOCQUA)	
		0.00016610	\$18.88	VTAE	001600	NICOLET VTAE DISTRICT	
Parcel Total:					\$981.86		

LEGAL DESCRIPTION: T38 R05-E S27 SWSW				PARCEL NO: 79199		CONTROL NO: 79199	
40	\$141,155.89	0.85305679	\$120,413.99				
		0	\$0.00	STAT	999999	STATE OF WISCONSIN	
		0.00214250	\$257.99	CNTY	43	ONEIDA COUNTY	
		0.00207540	\$249.91	MUNI	43016	TOWN OF MINOCQUA	
		0.00257230	\$309.74	ELEM	433640	SCH D OF MINOCQUA J 1	
		0.00167910	\$202.19	UNHI	433647	UHS D OF LAKELAND (MINOCQUA)	
		0.00016610	\$20.00	VTAE	001600	NICOLET VTAE DISTRICT	
Parcel Total:					\$1,039.83		



State of Wisconsin / Department of Natural Resources

Tony Evers , Governor

Adam N Payne , Secretary

5/22/2023

Chapter 70.114 - Aids Payment Worksheet For Tax Year 2022(Payment Year 2023) - Payment Due January 31, 2023

4425 of 7056

LEGAL DESCRIPTION: T38 R05-E S28 PT OF NENE				PARCEL NO: 79200			CONTROL NO: 79200		
21.7	\$76,577.20	0.85305679	\$65,324.70						
				0	\$0.00	STAT	999999	STATE OF WISCONSIN	
				0.00214250	\$139.96	CNTY	43	ONEIDA COUNTY	
				0.00207540	\$135.58	MUNI	43016	TOWN OF MINOCQUA	
				0.00257230	\$168.04	ELEM	433640	SCH D OF MINOCQUA J 1	
				0.00167910	\$109.69	UNHI	433647	UHS D OF LAKELAND (MINOCQUA)	
				0.00016610	\$10.85	VTAE	001600	NICOLET VTAE DISTRICT	
Parcel Total:					\$564.12				

LEGAL DESCRIPTION: T38 R05-E S28 PT OF NWNE				PARCEL NO: 79201			CONTROL NO: 79201		
21	\$74,105.35	0.85305679	\$63,216.07						
				0	\$0.00	STAT	999999	STATE OF WISCONSIN	
				0.00214250	\$135.44	CNTY	43	ONEIDA COUNTY	
				0.00207540	\$131.20	MUNI	43016	TOWN OF MINOCQUA	
				0.00257230	\$162.61	ELEM	433640	SCH D OF MINOCQUA J 1	
				0.00167910	\$106.15	UNHI	433647	UHS D OF LAKELAND (MINOCQUA)	
				0.00016610	\$10.50	VTAE	001600	NICOLET VTAE DISTRICT	
Parcel Total:					\$545.90				



State of Wisconsin / Department of Natural Resources

Tony Evers , Governor

Adam N Payne , Secretary

5/22/2023

Chapter 70.114 - Aids Payment Worksheet For Tax Year 2022(Payment Year 2023) - Payment Due January 31, 2023

4426 of 7056

LEGAL DESCRIPTION: T38 R05-E S28 PT OF SWNE				PARCEL NO: 79202		CONTROL NO: 79202	
24.57	\$86,706.15	0.85305679	\$73,965.27				
		0	\$0.00	STAT	999999	STATE OF WISCONSIN	
		0.00214250	\$158.47	CNTY	43	ONEIDA COUNTY	
		0.00207540	\$153.51	MUNI	43016	TOWN OF MINOCQUA	
		0.00257230	\$190.26	ELEM	433640	SCH D OF MINOCQUA J 1	
		0.00167910	\$124.20	UNHI	433647	UHS D OF LAKELAND (MINOCQUA)	
		0.00016610	\$12.28	VTAE	001600	NICOLET VTAE DISTRICT	
Parcel Total:				\$638.72			

LEGAL DESCRIPTION: T38 R05-E S28 SENE				PARCEL NO: 79203		CONTROL NO: 79203	
40	\$141,155.89	0.85305679	\$120,413.99				
		0	\$0.00	STAT	999999	STATE OF WISCONSIN	
		0.00214250	\$257.99	CNTY	43	ONEIDA COUNTY	
		0.00207540	\$249.91	MUNI	43016	TOWN OF MINOCQUA	
		0.00257230	\$309.74	ELEM	433640	SCH D OF MINOCQUA J 1	
		0.00167910	\$202.19	UNHI	433647	UHS D OF LAKELAND (MINOCQUA)	
		0.00016610	\$20.00	VTAE	001600	NICOLET VTAE DISTRICT	
Parcel Total:				\$1,039.83			



State of Wisconsin / Department of Natural Resources

Tony Evers , Governor

Adam N Payne , Secretary

5/22/2023

Chapter 70.114 - Aids Payment Worksheet For Tax Year 2022(Payment Year 2023) - Payment Due January 31, 2023

4427 of 7056

LEGAL DESCRIPTION: T38 R05-E S28 PT OF NENW				PARCEL NO: 79204		CONTROL NO: 79204	
13.31	\$46,968.31	0.85305679	\$40,066.64				
		0	\$0.00	STAT	999999	STATE OF WISCONSIN	
		0.00214250	\$85.84	CNTY	43	ONEIDA COUNTY	
		0.00207540	\$83.16	MUNI	43016	TOWN OF MINOCQUA	
		0.00257230	\$103.06	ELEM	433640	SCH D OF MINOCQUA J 1	
		0.00167910	\$67.28	UNHI	433647	UHS D OF LAKELAND (MINOCQUA)	
		0.00016610	\$6.65	VTAE	001600	NICOLET VTAE DISTRICT	
Parcel Total:				\$345.99			

LEGAL DESCRIPTION: T38 R05-E S28 PT OF NWNW				PARCEL NO: 79205		CONTROL NO: 79205	
19.15	\$67,577.53	0.85305679	\$57,647.47				
		0	\$0.00	STAT	999999	STATE OF WISCONSIN	
		0.00214250	\$123.51	CNTY	43	ONEIDA COUNTY	
		0.00207540	\$119.64	MUNI	43016	TOWN OF MINOCQUA	
		0.00257230	\$148.29	ELEM	433640	SCH D OF MINOCQUA J 1	
		0.00167910	\$96.80	UNHI	433647	UHS D OF LAKELAND (MINOCQUA)	
		0.00016610	\$9.57	VTAE	001600	NICOLET VTAE DISTRICT	
Parcel Total:				\$497.81			



State of Wisconsin / Department of Natural Resources

Tony Evers , Governor

Adam N Payne , Secretary

5/22/2023

Chapter 70.114 - Aids Payment Worksheet For Tax Year 2022(Payment Year 2023) - Payment Due January 31, 2023

4428 of 7056

LEGAL DESCRIPTION: T38 R05-E S28 PT OF SWNW				PARCEL NO: 79206			CONTROL NO: 79206		
15.13	\$53,392.62	0.85305679	\$45,546.94						
				0	\$0.00	STAT	999999	STATE OF WISCONSIN	
				0.00214250	\$97.59	CNTY	43	ONEIDA COUNTY	
				0.00207540	\$94.53	MUNI	43016	TOWN OF MINOCQUA	
				0.00257230	\$117.16	ELEM	433640	SCH D OF MINOCQUA J 1	
				0.00167910	\$76.48	UNHI	433647	UHS D OF LAKELAND (MINOCQUA)	
				0.00016610	\$7.56	VTAE	001600	NICOLET VTAE DISTRICT	
Parcel Total:					\$393.32				

LEGAL DESCRIPTION: T38 R05-E S28 PT OF SENW				PARCEL NO: 79207			CONTROL NO: 79207		
3.86	\$13,620.28	0.85305679	\$11,618.87						
				0	\$0.00	STAT	999999	STATE OF WISCONSIN	
				0.00214250	\$24.89	CNTY	43	ONEIDA COUNTY	
				0.00207540	\$24.11	MUNI	43016	TOWN OF MINOCQUA	
				0.00257230	\$29.89	ELEM	433640	SCH D OF MINOCQUA J 1	
				0.00167910	\$19.51	UNHI	433647	UHS D OF LAKELAND (MINOCQUA)	
				0.00016610	\$1.93	VTAE	001600	NICOLET VTAE DISTRICT	
Parcel Total:					\$100.33				



State of Wisconsin / Department of Natural Resources

Tony Evers , Governor

Adam N Payne , Secretary

5/22/2023

Chapter 70.114 - Aids Payment Worksheet For Tax Year 2022(Payment Year 2023) - Payment Due January 31, 2023

4429 of 7056

LEGAL DESCRIPTION: T38 R05-E S28 PT OF NESW				PARCEL NO: 79208			CONTROL NO: 79208		
0.01	\$36.07	0.85305679	\$30.77						
				0	\$0.00	STAT	999999	STATE OF WISCONSIN	
				0.00214250	\$0.07	CNTY	43	ONEIDA COUNTY	
				0.00207540	\$0.06	MUNI	43016	TOWN OF MINOCQUA	
				0.00257230	\$0.08	ELEM	433640	SCH D OF MINOCQUA J 1	
				0.00167910	\$0.05	UNHI	433647	UHS D OF LAKELAND (MINOCQUA)	
				0.00016610	\$0.01	VTAE	001600	NICOLET VTAE DISTRICT	
Parcel Total:					\$0.27				

LEGAL DESCRIPTION: T38 R05-E S28 PT OF NWSW				PARCEL NO: 79209			CONTROL NO: 79209		
3.93	\$13,868.09	0.85305679	\$11,830.27						
				0	\$0.00	STAT	999999	STATE OF WISCONSIN	
				0.00214250	\$25.35	CNTY	43	ONEIDA COUNTY	
				0.00207540	\$24.55	MUNI	43016	TOWN OF MINOCQUA	
				0.00257230	\$30.43	ELEM	433640	SCH D OF MINOCQUA J 1	
				0.00167910	\$19.86	UNHI	433647	UHS D OF LAKELAND (MINOCQUA)	
				0.00016610	\$1.96	VTAE	001600	NICOLET VTAE DISTRICT	
Parcel Total:					\$102.15				



State of Wisconsin / Department of Natural Resources

Tony Evers , Governor

Adam N Payne , Secretary

5/22/2023

Chapter 70.114 - Aids Payment Worksheet For Tax Year 2022(Payment Year 2023) - Payment Due January 31, 2023

4430 of 7056

LEGAL DESCRIPTION: T38 R05-E S28 PT OF SWSW				PARCEL NO: 79210			CONTROL NO: 79210		
0.01	\$36.07	0.85305679	\$30.77						
				0	\$0.00	STAT	999999	STATE OF WISCONSIN	
				0.00214250	\$0.07	CNTY	43	ONEIDA COUNTY	
				0.00207540	\$0.06	MUNI	43016	TOWN OF MINOCQUA	
				0.00257230	\$0.08	ELEM	433640	SCH D OF MINOCQUA J 1	
				0.00167910	\$0.05	UNHI	433647	UHS D OF LAKELAND (MINOCQUA)	
				0.00016610	\$0.01	VTAE	001600	NICOLET VTAE DISTRICT	
				Parcel Total:	\$0.27				

LEGAL DESCRIPTION: T38 R05-E S28 PT OF SESW				PARCEL NO: 79211			CONTROL NO: 79211		
26.3	\$92,810.49	0.85305679	\$79,172.62						
				0	\$0.00	STAT	999999	STATE OF WISCONSIN	
				0.00214250	\$169.63	CNTY	43	ONEIDA COUNTY	
				0.00207540	\$164.32	MUNI	43016	TOWN OF MINOCQUA	
				0.00257230	\$203.66	ELEM	433640	SCH D OF MINOCQUA J 1	
				0.00167910	\$132.94	UNHI	433647	UHS D OF LAKELAND (MINOCQUA)	
				0.00016610	\$13.15	VTAE	001600	NICOLET VTAE DISTRICT	
				Parcel Total:	\$683.70				



State of Wisconsin / Department of Natural Resources

Tony Evers , Governor

Adam N Payne , Secretary

5/22/2023

Chapter 70.114 - Aids Payment Worksheet For Tax Year 2022(Payment Year 2023) - Payment Due January 31, 2023

4431 of 7056

LEGAL DESCRIPTION: T38 R05-E S28 NESE				PARCEL NO: 79212		CONTROL NO: 79212	
40	\$141,155.89	0.85305679	\$120,413.99				
		0	\$0.00	STAT	999999	STATE OF WISCONSIN	
		0.00214250	\$257.99	CNTY	43	ONEIDA COUNTY	
		0.00207540	\$249.91	MUNI	43016	TOWN OF MINOCQUA	
		0.00257230	\$309.74	ELEM	433640	SCH D OF MINOCQUA J 1	
		0.00167910	\$202.19	UNHI	433647	UHS D OF LAKELAND (MINOCQUA)	
		0.00016610	\$20.00	VTAE	001600	NICOLET VTAE DISTRICT	
Parcel Total:				\$1,039.83			

LEGAL DESCRIPTION: T38 R05-E S28 PT OF NWSE				PARCEL NO: 79213		CONTROL NO: 79213	
31.64	\$111,653.65	0.85305679	\$95,246.91				
		0	\$0.00	STAT	999999	STATE OF WISCONSIN	
		0.00214250	\$204.07	CNTY	43	ONEIDA COUNTY	
		0.00207540	\$197.68	MUNI	43016	TOWN OF MINOCQUA	
		0.00257230	\$245.01	ELEM	433640	SCH D OF MINOCQUA J 1	
		0.00167910	\$159.93	UNHI	433647	UHS D OF LAKELAND (MINOCQUA)	
		0.00016610	\$15.82	VTAE	001600	NICOLET VTAE DISTRICT	
Parcel Total:				\$822.51			



State of Wisconsin / Department of Natural Resources

Tony Evers , Governor

Adam N Payne , Secretary

5/22/2023

Chapter 70.114 - Aids Payment Worksheet For Tax Year 2022(Payment Year 2023) - Payment Due January 31, 2023

4432 of 7056

LEGAL DESCRIPTION: T38 R05-E S28 PT OF SWSE				PARCEL NO: 79214		CONTROL NO: 79214		
34.87	\$123,053.03	0.85305679	\$104,971.22					
				0	\$0.00	STAT	999999	STATE OF WISCONSIN
				0.00214250	\$224.90	CNTY	43	ONEIDA COUNTY
				0.00207540	\$217.86	MUNI	43016	TOWN OF MINOCQUA
				0.00257230	\$270.02	ELEM	433640	SCH D OF MINOCQUA J 1
				0.00167910	\$176.26	UNHI	433647	UHS D OF LAKELAND (MINOCQUA)
				0.00016610	\$17.43	VTAE	001600	NICOLET VTAE DISTRICT
Parcel Total:					\$906.47			

LEGAL DESCRIPTION: T38 R05-E S28 SESE				PARCEL NO: 79215		CONTROL NO: 79215		
40	\$141,155.89	0.85305679	\$120,413.99					
				0	\$0.00	STAT	999999	STATE OF WISCONSIN
				0.00214250	\$257.99	CNTY	43	ONEIDA COUNTY
				0.00207540	\$249.91	MUNI	43016	TOWN OF MINOCQUA
				0.00257230	\$309.74	ELEM	433640	SCH D OF MINOCQUA J 1
				0.00167910	\$202.19	UNHI	433647	UHS D OF LAKELAND (MINOCQUA)
				0.00016610	\$20.00	VTAE	001600	NICOLET VTAE DISTRICT
Parcel Total:					\$1,039.83			



State of Wisconsin / Department of Natural Resources

Tony Evers , Governor

Adam N Payne , Secretary

5/22/2023

Chapter 70.114 - Aids Payment Worksheet For Tax Year 2022(Payment Year 2023) - Payment Due January 31, 2023

4433 of 7056

LEGAL DESCRIPTION: T38 R05-E S29 PT OF NENE				PARCEL NO: 79216		CONTROL NO: 79216		
2.56	\$9,034.18	0.85305679	\$7,706.67					
				0	\$0.00	STAT	999999	STATE OF WISCONSIN
				0.00214250	\$16.51	CNTY	43	ONEIDA COUNTY
				0.00207540	\$15.99	MUNI	43016	TOWN OF MINOCQUA
				0.00257230	\$19.82	ELEM	433640	SCH D OF MINOCQUA J 1
				0.00167910	\$12.94	UNHI	433647	UHS D OF LAKELAND (MINOCQUA)
				0.00016610	\$1.28	VTAE	001600	NICOLET VTAE DISTRICT
Parcel Total:					\$66.54			

LEGAL DESCRIPTION: T38 R05-E S29 PT OF NWNE				PARCEL NO: 79217		CONTROL NO: 79217		
10.37	\$36,594.69	0.85305679	\$31,217.35					
				0	\$0.00	STAT	999999	STATE OF WISCONSIN
				0.00214250	\$66.88	CNTY	43	ONEIDA COUNTY
				0.00207540	\$64.79	MUNI	43016	TOWN OF MINOCQUA
				0.00257230	\$80.30	ELEM	433640	SCH D OF MINOCQUA J 1
				0.00167910	\$52.42	UNHI	433647	UHS D OF LAKELAND (MINOCQUA)
				0.00016610	\$5.18	VTAE	001600	NICOLET VTAE DISTRICT
Parcel Total:					\$269.57			



State of Wisconsin / Department of Natural Resources

Tony Evers , Governor

Adam N Payne , Secretary

5/22/2023

Chapter 70.114 - Aids Payment Worksheet For Tax Year 2022(Payment Year 2023) - Payment Due January 31, 2023

4434 of 7056

LEGAL DESCRIPTION: T38 R05-E S29 PT OF SWNE				PARCEL NO: 79218		CONTROL NO: 79218	
7.11	\$25,091.80	0.85305679	\$21,404.73				
		0	\$0.00	STAT	999999	STATE OF WISCONSIN	
		0.00214250	\$45.86	CNTY	43	ONEIDA COUNTY	
		0.00207540	\$44.42	MUNI	43016	TOWN OF MINOCQUA	
		0.00257230	\$55.06	ELEM	433640	SCH D OF MINOCQUA J 1	
		0.00167910	\$35.94	UNHI	433647	UHS D OF LAKELAND (MINOCQUA)	
		0.00016610	\$3.56	VTAE	001600	NICOLET VTAE DISTRICT	
Parcel Total:				\$184.84			

LEGAL DESCRIPTION: T38 R05-E S29 PT OF SENE				PARCEL NO: 79219		CONTROL NO: 79219	
1.63	\$5,753.01	0.85305679	\$4,907.65				
		0	\$0.00	STAT	999999	STATE OF WISCONSIN	
		0.00214250	\$10.51	CNTY	43	ONEIDA COUNTY	
		0.00207540	\$10.19	MUNI	43016	TOWN OF MINOCQUA	
		0.00257230	\$12.62	ELEM	433640	SCH D OF MINOCQUA J 1	
		0.00167910	\$8.24	UNHI	433647	UHS D OF LAKELAND (MINOCQUA)	
		0.00016610	\$0.82	VTAE	001600	NICOLET VTAE DISTRICT	
Parcel Total:				\$42.38			



State of Wisconsin / Department of Natural Resources

Tony Evers , Governor

Adam N Payne , Secretary

5/22/2023

Chapter 70.114 - Aids Payment Worksheet For Tax Year 2022(Payment Year 2023) - Payment Due January 31, 2023

4435 of 7056

LEGAL DESCRIPTION: T38 R05-E S29 PT OF NENW				PARCEL NO: 79220		CONTROL NO: 79220		
7.99	\$28,197.30	0.85305679	\$24,053.90					
				0	\$0.00	STAT	999999	STATE OF WISCONSIN
				0.00214250	\$51.54	CNTY	43	ONEIDA COUNTY
				0.00207540	\$49.92	MUNI	43016	TOWN OF MINOCQUA
				0.00257230	\$61.87	ELEM	433640	SCH D OF MINOCQUA J 1
				0.00167910	\$40.39	UNHI	433647	UHS D OF LAKELAND (MINOCQUA)
				0.00016610	\$4.00	VTAE	001600	NICOLET VTAE DISTRICT
Parcel Total:					\$207.72			

LEGAL DESCRIPTION: T38 R05-E S29 PT OF NWNW				PARCEL NO: 79221		CONTROL NO: 79221		
2.91	\$10,270.10	0.85305679	\$8,760.98					
				0	\$0.00	STAT	999999	STATE OF WISCONSIN
				0.00214250	\$18.77	CNTY	43	ONEIDA COUNTY
				0.00207540	\$18.18	MUNI	43016	TOWN OF MINOCQUA
				0.00257230	\$22.54	ELEM	433640	SCH D OF MINOCQUA J 1
				0.00167910	\$14.71	UNHI	433647	UHS D OF LAKELAND (MINOCQUA)
				0.00016610	\$1.46	VTAE	001600	NICOLET VTAE DISTRICT
Parcel Total:					\$75.66			



State of Wisconsin / Department of Natural Resources

Tony Evers , Governor

Adam N Payne , Secretary

5/22/2023

Chapter 70.114 - Aids Payment Worksheet For Tax Year 2022(Payment Year 2023) - Payment Due January 31, 2023

4436 of 7056

LEGAL DESCRIPTION: T38 R05-E S29 PT OF SWNW				PARCEL NO: 79222			CONTROL NO: 79222		
16.41	\$57,909.71	0.85305679	\$49,400.27						
				0	\$0.00	STAT	999999	STATE OF WISCONSIN	
				0.00214250	\$105.84	CNTY	43	ONEIDA COUNTY	
				0.00207540	\$102.53	MUNI	43016	TOWN OF MINOCQUA	
				0.00257230	\$127.07	ELEM	433640	SCH D OF MINOCQUA J 1	
				0.00167910	\$82.95	UNHI	433647	UHS D OF LAKELAND (MINOCQUA)	
				0.00016610	\$8.20	VTAE	001600	NICOLET VTAE DISTRICT	
Parcel Total:					\$426.59				

LEGAL DESCRIPTION: T38 R05-E S29 PT OF SENW				PARCEL NO: 79223			CONTROL NO: 79223		
11.46	\$40,440.49	0.85305679	\$34,498.04						
				0	\$0.00	STAT	999999	STATE OF WISCONSIN	
				0.00214250	\$73.91	CNTY	43	ONEIDA COUNTY	
				0.00207540	\$71.60	MUNI	43016	TOWN OF MINOCQUA	
				0.00257230	\$88.74	ELEM	433640	SCH D OF MINOCQUA J 1	
				0.00167910	\$57.93	UNHI	433647	UHS D OF LAKELAND (MINOCQUA)	
				0.00016610	\$5.73	VTAE	001600	NICOLET VTAE DISTRICT	
Parcel Total:					\$297.91				



State of Wisconsin / Department of Natural Resources

Tony Evers , Governor

Adam N Payne , Secretary

5/22/2023

Chapter 70.114 - Aids Payment Worksheet For Tax Year 2022(Payment Year 2023) - Payment Due January 31, 2023

4437 of 7056

LEGAL DESCRIPTION: T38 R05-E S29 PT OF NESW				PARCEL NO: 79224		CONTROL NO: 79224		
0.7	\$2,468.71	0.85305679	\$2,105.95					
				0	\$0.00	STAT	999999	STATE OF WISCONSIN
				0.00214250	\$4.51	CNTY	43	ONEIDA COUNTY
				0.00207540	\$4.37	MUNI	43016	TOWN OF MINOCQUA
				0.00257230	\$5.42	ELEM	433640	SCH D OF MINOCQUA J 1
				0.00167910	\$3.54	UNHI	433647	UHS D OF LAKELAND (MINOCQUA)
				0.00016610	\$0.35	VTAE	001600	NICOLET VTAE DISTRICT
Parcel Total:					\$18.19			

LEGAL DESCRIPTION: T38 R05-E S29 PT OF NWSW				PARCEL NO: 79225		CONTROL NO: 79225		
9.8	\$34,583.96	0.85305679	\$29,502.08					
				0	\$0.00	STAT	999999	STATE OF WISCONSIN
				0.00214250	\$63.21	CNTY	43	ONEIDA COUNTY
				0.00207540	\$61.23	MUNI	43016	TOWN OF MINOCQUA
				0.00257230	\$75.89	ELEM	433640	SCH D OF MINOCQUA J 1
				0.00167910	\$49.54	UNHI	433647	UHS D OF LAKELAND (MINOCQUA)
				0.00016610	\$4.90	VTAE	001600	NICOLET VTAE DISTRICT
Parcel Total:					\$254.77			



State of Wisconsin / Department of Natural Resources

Tony Evers , Governor

Adam N Payne , Secretary

5/22/2023

Chapter 70.114 - Aids Payment Worksheet For Tax Year 2022(Payment Year 2023) - Payment Due January 31, 2023

4438 of 7056

LEGAL DESCRIPTION: T38 R05-E S29 PT OF SWSW				PARCEL NO: 79226		CONTROL NO: 79226	
2.2	\$7,763.75	0.85305679	\$6,622.92				
			0	\$0.00	STAT	999999	STATE OF WISCONSIN
			0.00214250	\$14.19	CNTY	43	ONEIDA COUNTY
			0.00207540	\$13.75	MUNI	43016	TOWN OF MINOCQUA
			0.00257230	\$17.04	ELEM	433640	SCH D OF MINOCQUA J 1
			0.00167910	\$11.12	UNHI	433647	UHS D OF LAKELAND (MINOCQUA)
			0.00016610	\$1.10	VTAE	001600	NICOLET VTAE DISTRICT
Parcel Total:				\$57.20			

LEGAL DESCRIPTION: T38 R05-E S29 PT OF SESW				PARCEL NO: 79227		CONTROL NO: 79227	
0.01	\$36.07	0.85305679	\$30.77				
			0	\$0.00	STAT	999999	STATE OF WISCONSIN
			0.00214250	\$0.07	CNTY	43	ONEIDA COUNTY
			0.00207540	\$0.06	MUNI	43016	TOWN OF MINOCQUA
			0.00257230	\$0.08	ELEM	433640	SCH D OF MINOCQUA J 1
			0.00167910	\$0.05	UNHI	433647	UHS D OF LAKELAND (MINOCQUA)
			0.00016610	\$0.01	VTAE	001600	NICOLET VTAE DISTRICT
Parcel Total:				\$0.27			



State of Wisconsin / Department of Natural Resources

Tony Evers , Governor

Adam N Payne , Secretary

5/22/2023

Chapter 70.114 - Aids Payment Worksheet For Tax Year 2022(Payment Year 2023) - Payment Due January 31, 2023

4439 of 7056

LEGAL DESCRIPTION: T38 R05-E S29 PT OF NESE				PARCEL NO: 79228			CONTROL NO: 79228		
5.55	\$19,586.60	0.85305679	\$16,708.48						
				0	\$0.00	STAT	999999	STATE OF WISCONSIN	
				0.00214250	\$35.80	CNTY	43	ONEIDA COUNTY	
				0.00207540	\$34.68	MUNI	43016	TOWN OF MINOCQUA	
				0.00257230	\$42.98	ELEM	433640	SCH D OF MINOCQUA J 1	
				0.00167910	\$28.06	UNHI	433647	UHS D OF LAKELAND (MINOCQUA)	
				0.00016610	\$2.78	VTAE	001600	NICOLET VTAE DISTRICT	
Parcel Total:					\$144.30				

LEGAL DESCRIPTION: T38 R05-E S29 PT OF NWSE				PARCEL NO: 79229			CONTROL NO: 79229		
6.16	\$21,738.49	0.85305679	\$18,544.17						
				0	\$0.00	STAT	999999	STATE OF WISCONSIN	
				0.00214250	\$39.73	CNTY	43	ONEIDA COUNTY	
				0.00207540	\$38.49	MUNI	43016	TOWN OF MINOCQUA	
				0.00257230	\$47.70	ELEM	433640	SCH D OF MINOCQUA J 1	
				0.00167910	\$31.14	UNHI	433647	UHS D OF LAKELAND (MINOCQUA)	
				0.00016610	\$3.08	VTAE	001600	NICOLET VTAE DISTRICT	
Parcel Total:					\$160.14				



State of Wisconsin / Department of Natural Resources

Tony Evers , Governor

Adam N Payne , Secretary

5/22/2023

Chapter 70.114 - Aids Payment Worksheet For Tax Year 2022(Payment Year 2023) - Payment Due January 31, 2023

4440 of 7056

LEGAL DESCRIPTION: T38 R05-E S29 PT OF SWSE				PARCEL NO: 79230			CONTROL NO: 79230		
0.01	\$36.07	0.85305679	\$30.77	0	\$0.00	STAT	999999	STATE OF WISCONSIN	
				0.00214250	\$0.07	CNTY	43	ONEIDA COUNTY	
				0.00207540	\$0.06	MUNI	43016	TOWN OF MINOCQUA	
				0.00257230	\$0.08	ELEM	433640	SCH D OF MINOCQUA J 1	
				0.00167910	\$0.05	UNHI	433647	UHS D OF LAKELAND (MINOCQUA)	
				0.00016610	\$0.01	VTAE	001600	NICOLET VTAE DISTRICT	
Parcel Total:					\$0.27				

LEGAL DESCRIPTION: T38 R05-E S29 PT OF SESE				PARCEL NO: 79231			CONTROL NO: 79231		
1	\$3,528.98	0.85305679	\$3,010.42	0	\$0.00	STAT	999999	STATE OF WISCONSIN	
				0.00214250	\$6.45	CNTY	43	ONEIDA COUNTY	
				0.00207540	\$6.25	MUNI	43016	TOWN OF MINOCQUA	
				0.00257230	\$7.74	ELEM	433640	SCH D OF MINOCQUA J 1	
				0.00167910	\$5.05	UNHI	433647	UHS D OF LAKELAND (MINOCQUA)	
				0.00016610	\$0.50	VTAE	001600	NICOLET VTAE DISTRICT	
Parcel Total:					\$25.99				



State of Wisconsin / Department of Natural Resources

Tony Evers , Governor

Adam N Payne , Secretary

5/22/2023

Chapter 70.114 - Aids Payment Worksheet For Tax Year 2022(Payment Year 2023) - Payment Due January 31, 2023

4441 of 7056

LEGAL DESCRIPTION: T38 R05-E S30 PT OF NENE				PARCEL NO: 79232		CONTROL NO: 79232	
37	\$130,568.96	0.85305679	\$111,382.74				
		0	\$0.00	STAT	999999	STATE OF WISCONSIN	
		0.00214250	\$238.64	CNTY	43	ONEIDA COUNTY	
		0.00207540	\$231.17	MUNI	43016	TOWN OF MINOCQUA	
		0.00257230	\$286.51	ELEM	433640	SCH D OF MINOCQUA J 1	
		0.00167910	\$187.03	UNHI	433647	UHS D OF LAKELAND (MINOCQUA)	
		0.00016610	\$18.50	VTAE	001600	NICOLET VTAE DISTRICT	
Parcel Total:					\$961.85		

LEGAL DESCRIPTION: T38 R05-E S30 SENE				PARCEL NO: 79233		CONTROL NO: 79233	
40	\$141,155.89	0.85305679	\$120,413.99				
		0	\$0.00	STAT	999999	STATE OF WISCONSIN	
		0.00214250	\$257.99	CNTY	43	ONEIDA COUNTY	
		0.00207540	\$249.91	MUNI	43016	TOWN OF MINOCQUA	
		0.00257230	\$309.74	ELEM	433640	SCH D OF MINOCQUA J 1	
		0.00167910	\$202.19	UNHI	433647	UHS D OF LAKELAND (MINOCQUA)	
		0.00016610	\$20.00	VTAE	001600	NICOLET VTAE DISTRICT	
Parcel Total:					\$1,039.83		



State of Wisconsin / Department of Natural Resources

Tony Evers , Governor

Adam N Payne , Secretary

5/22/2023

Chapter 70.114 - Aids Payment Worksheet For Tax Year 2022(Payment Year 2023) - Payment Due January 31, 2023

4442 of 7056

LEGAL DESCRIPTION: T38 R05-E S30 NESE				PARCEL NO: 79234		CONTROL NO: 79234		
40	\$141,155.89	0.85305679	\$120,413.99					
				0	\$0.00	STAT	999999	STATE OF WISCONSIN
				0.00214250	\$257.99	CNTY	43	ONEIDA COUNTY
				0.00207540	\$249.91	MUNI	43016	TOWN OF MINOCQUA
				0.00257230	\$309.74	ELEM	433640	SCH D OF MINOCQUA J 1
				0.00167910	\$202.19	UNHI	433647	UHS D OF LAKELAND (MINOCQUA)
				0.00016610	\$20.00	VTAE	001600	NICOLET VTAE DISTRICT
Parcel Total:					\$1,039.83			

LEGAL DESCRIPTION: T38 R05-E S30 PT OF SWSE				PARCEL NO: 79235		CONTROL NO: 79235		
32.9	\$116,101.73	0.85305679	\$99,041.37					
				0	\$0.00	STAT	999999	STATE OF WISCONSIN
				0.00214250	\$212.20	CNTY	43	ONEIDA COUNTY
				0.00207540	\$205.56	MUNI	43016	TOWN OF MINOCQUA
				0.00257230	\$254.77	ELEM	433640	SCH D OF MINOCQUA J 1
				0.00167910	\$166.30	UNHI	433647	UHS D OF LAKELAND (MINOCQUA)
				0.00016610	\$16.45	VTAE	001600	NICOLET VTAE DISTRICT
Parcel Total:					\$855.28			



State of Wisconsin / Department of Natural Resources

Tony Evers , Governor

Adam N Payne , Secretary

5/22/2023

Chapter 70.114 - Aids Payment Worksheet For Tax Year 2022(Payment Year 2023) - Payment Due January 31, 2023

4443 of 7056

LEGAL DESCRIPTION: T38 R05-E S30 PT OF SESE				PARCEL NO: 79236		CONTROL NO: 79236	
19.04	\$67,191.70	0.85305679	\$57,318.33				
			0	\$0.00	STAT	999999	STATE OF WISCONSIN
			0.00214250	\$122.81	CNTY	43	ONEIDA COUNTY
			0.00207540	\$118.96	MUNI	43016	TOWN OF MINOCQUA
			0.00257230	\$147.44	ELEM	433640	SCH D OF MINOCQUA J 1
			0.00167910	\$96.25	UNHI	433647	UHS D OF LAKELAND (MINOCQUA)
			0.00016610	\$9.52	VTAE	001600	NICOLET VTAE DISTRICT
Parcel Total:				\$494.98			

LEGAL DESCRIPTION: T38 R05-E S32 PT OF NENE				PARCEL NO: 79237		CONTROL NO: 79237	
0.01	\$36.07	0.85305679	\$30.77				
			0	\$0.00	STAT	999999	STATE OF WISCONSIN
			0.00214250	\$0.07	CNTY	43	ONEIDA COUNTY
			0.00207540	\$0.06	MUNI	43016	TOWN OF MINOCQUA
			0.00257230	\$0.08	ELEM	433640	SCH D OF MINOCQUA J 1
			0.00167910	\$0.05	UNHI	433647	UHS D OF LAKELAND (MINOCQUA)
			0.00016610	\$0.01	VTAE	001600	NICOLET VTAE DISTRICT
Parcel Total:				\$0.27			



State of Wisconsin / Department of Natural Resources

Tony Evers , Governor

Adam N Payne , Secretary

5/22/2023

Chapter 70.114 - Aids Payment Worksheet For Tax Year 2022(Payment Year 2023) - Payment Due January 31, 2023

4444 of 7056

LEGAL DESCRIPTION: T38 R05-E S32 PT OF NWNE				PARCEL NO: 79238			CONTROL NO: 79238		
0.01	\$36.07	0.85305679	\$30.77						
				0	\$0.00	STAT	999999	STATE OF WISCONSIN	
				0.00214250	\$0.07	CNTY	43	ONEIDA COUNTY	
				0.00207540	\$0.06	MUNI	43016	TOWN OF MINOCQUA	
				0.00257230	\$0.08	ELEM	433640	SCH D OF MINOCQUA J 1	
				0.00167910	\$0.05	UNHI	433647	UHS D OF LAKELAND (MINOCQUA)	
				0.00016610	\$0.01	VTAE	001600	NICOLET VTAE DISTRICT	
Parcel Total:					\$0.27				

LEGAL DESCRIPTION: T38 R05-E S32 PT OF SWNE				PARCEL NO: 79239			CONTROL NO: 79239		
0.01	\$36.07	0.85305679	\$30.77						
				0	\$0.00	STAT	999999	STATE OF WISCONSIN	
				0.00214250	\$0.07	CNTY	43	ONEIDA COUNTY	
				0.00207540	\$0.06	MUNI	43016	TOWN OF MINOCQUA	
				0.00257230	\$0.08	ELEM	433640	SCH D OF MINOCQUA J 1	
				0.00167910	\$0.05	UNHI	433647	UHS D OF LAKELAND (MINOCQUA)	
				0.00016610	\$0.01	VTAE	001600	NICOLET VTAE DISTRICT	
Parcel Total:					\$0.27				



State of Wisconsin / Department of Natural Resources

Tony Evers , Governor

Adam N Payne , Secretary

5/22/2023

Chapter 70.114 - Aids Payment Worksheet For Tax Year 2022(Payment Year 2023) - Payment Due January 31, 2023

4445 of 7056

LEGAL DESCRIPTION: T38 R05-E S32 PT OF SENE				PARCEL NO: 79240			CONTROL NO: 79240		
0.01	\$36.07	0.85305679	\$30.77	0	\$0.00	STAT	999999	STATE OF WISCONSIN	
				0.00214250	\$0.07	CNTY	43	ONEIDA COUNTY	
				0.00207540	\$0.06	MUNI	43016	TOWN OF MINOCQUA	
				0.00257230	\$0.08	ELEM	433640	SCH D OF MINOCQUA J 1	
				0.00167910	\$0.05	UNHI	433647	UHS D OF LAKELAND (MINOCQUA)	
				0.00016610	\$0.01	VTAE	001600	NICOLET VTAE DISTRICT	
Parcel Total:				\$0.27					

LEGAL DESCRIPTION: T38 R05-E S32 PT OF NENW				PARCEL NO: 79241			CONTROL NO: 79241		
0.01	\$36.07	0.85305679	\$30.77	0	\$0.00	STAT	999999	STATE OF WISCONSIN	
				0.00214250	\$0.07	CNTY	43	ONEIDA COUNTY	
				0.00207540	\$0.06	MUNI	43016	TOWN OF MINOCQUA	
				0.00257230	\$0.08	ELEM	433640	SCH D OF MINOCQUA J 1	
				0.00167910	\$0.05	UNHI	433647	UHS D OF LAKELAND (MINOCQUA)	
				0.00016610	\$0.01	VTAE	001600	NICOLET VTAE DISTRICT	
Parcel Total:				\$0.27					



State of Wisconsin / Department of Natural Resources

Tony Evers , Governor

Adam N Payne , Secretary

5/22/2023

Chapter 70.114 - Aids Payment Worksheet For Tax Year 2022(Payment Year 2023) - Payment Due January 31, 2023

4446 of 7056

LEGAL DESCRIPTION: T38 R05-E S32 PT OF NWNW				PARCEL NO: 79242		CONTROL NO: 79242	
3.4	\$11,998.52	0.85305679	\$10,235.42				
		0	\$0.00	STAT	999999	STATE OF WISCONSIN	
		0.00214250	\$21.93	CNTY	43	ONEIDA COUNTY	
		0.00207540	\$21.24	MUNI	43016	TOWN OF MINOCQUA	
		0.00257230	\$26.33	ELEM	433640	SCH D OF MINOCQUA J 1	
		0.00167910	\$17.19	UNHI	433647	UHS D OF LAKELAND (MINOCQUA)	
		0.00016610	\$1.70	VTAE	001600	NICOLET VTAE DISTRICT	
Parcel Total:				\$88.39			

LEGAL DESCRIPTION: T38 R05-E S32 PT OF SWNW				PARCEL NO: 79243		CONTROL NO: 79243	
31.2	\$110,100.90	0.85305679	\$93,922.32				
		0	\$0.00	STAT	999999	STATE OF WISCONSIN	
		0.00214250	\$201.23	CNTY	43	ONEIDA COUNTY	
		0.00207540	\$194.93	MUNI	43016	TOWN OF MINOCQUA	
		0.00257230	\$241.60	ELEM	433640	SCH D OF MINOCQUA J 1	
		0.00167910	\$157.71	UNHI	433647	UHS D OF LAKELAND (MINOCQUA)	
		0.00016610	\$15.60	VTAE	001600	NICOLET VTAE DISTRICT	
Parcel Total:				\$811.07			



State of Wisconsin / Department of Natural Resources

Tony Evers , Governor

Adam N Payne , Secretary

5/22/2023

Chapter 70.114 - Aids Payment Worksheet For Tax Year 2022(Payment Year 2023) - Payment Due January 31, 2023

4447 of 7056

LEGAL DESCRIPTION: T38 R05-E S32 PT OF SENW				PARCEL NO: 79244			CONTROL NO: 79244		
0.01	\$36.07	0.85305679	\$30.77	0	\$0.00	STAT	999999	STATE OF WISCONSIN	
				0.00214250	\$0.07	CNTY	43	ONEIDA COUNTY	
				0.00207540	\$0.06	MUNI	43016	TOWN OF MINOCQUA	
				0.00257230	\$0.08	ELEM	433640	SCH D OF MINOCQUA J 1	
				0.00167910	\$0.05	UNHI	433647	UHS D OF LAKELAND (MINOCQUA)	
				0.00016610	\$0.01	VTAE	001600	NICOLET VTAE DISTRICT	
Parcel Total:				\$0.27					

LEGAL DESCRIPTION: T38 R05-E S32 PT OF NESW				PARCEL NO: 79245			CONTROL NO: 79245		
0.01	\$36.07	0.85305679	\$30.77	0	\$0.00	STAT	999999	STATE OF WISCONSIN	
				0.00214250	\$0.07	CNTY	43	ONEIDA COUNTY	
				0.00207540	\$0.06	MUNI	43016	TOWN OF MINOCQUA	
				0.00257230	\$0.08	ELEM	433640	SCH D OF MINOCQUA J 1	
				0.00167910	\$0.05	UNHI	433647	UHS D OF LAKELAND (MINOCQUA)	
				0.00016610	\$0.01	VTAE	001600	NICOLET VTAE DISTRICT	
Parcel Total:				\$0.27					



State of Wisconsin / Department of Natural Resources

Tony Evers , Governor

Adam N Payne , Secretary

5/22/2023

Chapter 70.114 - Aids Payment Worksheet For Tax Year 2022(Payment Year 2023) - Payment Due January 31, 2023

4448 of 7056

LEGAL DESCRIPTION: T38 R05-E S32 PT OF NWSW				PARCEL NO: 79246		CONTROL NO: 79246	
18.3	\$64,578.69	0.85305679	\$55,089.29				
		0	\$0.00	STAT	999999	STATE OF WISCONSIN	
		0.00214250	\$118.03	CNTY	43	ONEIDA COUNTY	
		0.00207540	\$114.33	MUNI	43016	TOWN OF MINOCQUA	
		0.00257230	\$141.71	ELEM	433640	SCH D OF MINOCQUA J 1	
		0.00167910	\$92.50	UNHI	433647	UHS D OF LAKELAND (MINOCQUA)	
		0.00016610	\$9.15	VTAE	001600	NICOLET VTAE DISTRICT	
Parcel Total:				\$475.72			

LEGAL DESCRIPTION: T38 R05-E S32 PT OF SWSW				PARCEL NO: 79247		CONTROL NO: 79247	
15.11	\$53,320.47	0.85305679	\$45,485.39				
		0	\$0.00	STAT	999999	STATE OF WISCONSIN	
		0.00214250	\$97.45	CNTY	43	ONEIDA COUNTY	
		0.00207540	\$94.40	MUNI	43016	TOWN OF MINOCQUA	
		0.00257230	\$117.00	ELEM	433640	SCH D OF MINOCQUA J 1	
		0.00167910	\$76.38	UNHI	433647	UHS D OF LAKELAND (MINOCQUA)	
		0.00016610	\$7.55	VTAE	001600	NICOLET VTAE DISTRICT	
Parcel Total:				\$392.78			



State of Wisconsin / Department of Natural Resources

Tony Evers , Governor

Adam N Payne , Secretary

5/22/2023

Chapter 70.114 - Aids Payment Worksheet For Tax Year 2022(Payment Year 2023) - Payment Due January 31, 2023

4449 of 7056

LEGAL DESCRIPTION: T38 R05-E S32 PT OF SESW				PARCEL NO: 79248			CONTROL NO: 79248		
0.01	\$36.07	0.85305679	\$30.77						
				0	\$0.00	STAT	999999	STATE OF WISCONSIN	
				0.00214250	\$0.07	CNTY	43	ONEIDA COUNTY	
				0.00207540	\$0.06	MUNI	43016	TOWN OF MINOCQUA	
				0.00257230	\$0.08	ELEM	433640	SCH D OF MINOCQUA J 1	
				0.00167910	\$0.05	UNHI	433647	UHS D OF LAKELAND (MINOCQUA)	
				0.00016610	\$0.01	VTAE	001600	NICOLET VTAE DISTRICT	
Parcel Total:					\$0.27				

LEGAL DESCRIPTION: T38 R05-E S32 PT OF NESE				PARCEL NO: 79249			CONTROL NO: 79249		
0.01	\$36.07	0.85305679	\$30.77						
				0	\$0.00	STAT	999999	STATE OF WISCONSIN	
				0.00214250	\$0.07	CNTY	43	ONEIDA COUNTY	
				0.00207540	\$0.06	MUNI	43016	TOWN OF MINOCQUA	
				0.00257230	\$0.08	ELEM	433640	SCH D OF MINOCQUA J 1	
				0.00167910	\$0.05	UNHI	433647	UHS D OF LAKELAND (MINOCQUA)	
				0.00016610	\$0.01	VTAE	001600	NICOLET VTAE DISTRICT	
Parcel Total:					\$0.27				



State of Wisconsin / Department of Natural Resources

Tony Evers , Governor

Adam N Payne , Secretary

5/22/2023

Chapter 70.114 - Aids Payment Worksheet For Tax Year 2022(Payment Year 2023) - Payment Due January 31, 2023

4450 of 7056

LEGAL DESCRIPTION: T38 R05-E S32 PT OF NWSE				PARCEL NO: 79250			CONTROL NO: 79250		
0.01	\$36.07	0.85305679	\$30.77	0	\$0.00	STAT	999999	STATE OF WISCONSIN	
				0.00214250	\$0.07	CNTY	43	ONEIDA COUNTY	
				0.00207540	\$0.06	MUNI	43016	TOWN OF MINOCQUA	
				0.00257230	\$0.08	ELEM	433640	SCH D OF MINOCQUA J 1	
				0.00167910	\$0.05	UNHI	433647	UHS D OF LAKELAND (MINOCQUA)	
				0.00016610	\$0.01	VTAE	001600	NICOLET VTAE DISTRICT	
Parcel Total:				\$0.27					

LEGAL DESCRIPTION: T38 R05-E S32 PT OF SWSE				PARCEL NO: 79251			CONTROL NO: 79251		
0.01	\$36.07	0.85305679	\$30.77	0	\$0.00	STAT	999999	STATE OF WISCONSIN	
				0.00214250	\$0.07	CNTY	43	ONEIDA COUNTY	
				0.00207540	\$0.06	MUNI	43016	TOWN OF MINOCQUA	
				0.00257230	\$0.08	ELEM	433640	SCH D OF MINOCQUA J 1	
				0.00167910	\$0.05	UNHI	433647	UHS D OF LAKELAND (MINOCQUA)	
				0.00016610	\$0.01	VTAE	001600	NICOLET VTAE DISTRICT	
Parcel Total:				\$0.27					



State of Wisconsin / Department of Natural Resources

Tony Evers , Governor

Adam N Payne , Secretary

5/22/2023

Chapter 70.114 - Aids Payment Worksheet For Tax Year 2022(Payment Year 2023) - Payment Due January 31, 2023

4451 of 7056

LEGAL DESCRIPTION: T38 R05-E S32 PT OF SESE				PARCEL NO: 79252		CONTROL NO: 79252	
21.85	\$77,107.33	0.85305679	\$65,776.94				
		0	\$0.00	STAT	999999	STATE OF WISCONSIN	
		0.00214250	\$140.93	CNTY	43	ONEIDA COUNTY	
		0.00207540	\$136.52	MUNI	43016	TOWN OF MINOCQUA	
		0.00257230	\$169.20	ELEM	433640	SCH D OF MINOCQUA J 1	
		0.00167910	\$110.45	UNHI	433647	UHS D OF LAKELAND (MINOCQUA)	
		0.00016610	\$10.92	VTAE	001600	NICOLET VTAE DISTRICT	
Parcel Total:				\$568.02			

LEGAL DESCRIPTION: T38 R05-E S33 NENE				PARCEL NO: 79253		CONTROL NO: 79253	
40	\$141,155.89	0.85305679	\$120,413.99				
		0	\$0.00	STAT	999999	STATE OF WISCONSIN	
		0.00214250	\$257.99	CNTY	43	ONEIDA COUNTY	
		0.00207540	\$249.91	MUNI	43016	TOWN OF MINOCQUA	
		0.00257230	\$309.74	ELEM	433640	SCH D OF MINOCQUA J 1	
		0.00167910	\$202.19	UNHI	433647	UHS D OF LAKELAND (MINOCQUA)	
		0.00016610	\$20.00	VTAE	001600	NICOLET VTAE DISTRICT	
Parcel Total:				\$1,039.83			



State of Wisconsin / Department of Natural Resources

Tony Evers , Governor

Adam N Payne , Secretary

5/22/2023

Chapter 70.114 - Aids Payment Worksheet For Tax Year 2022(Payment Year 2023) - Payment Due January 31, 2023

4452 of 7056

LEGAL DESCRIPTION: T38 R05-E S33 PT OF NWNE				PARCEL NO: 79254		CONTROL NO: 79254		
26.66	\$94,080.92	0.85305679	\$80,256.37					
				0	\$0.00	STAT	999999	STATE OF WISCONSIN
				0.00214250	\$171.95	CNTY	43	ONEIDA COUNTY
				0.00207540	\$166.57	MUNI	43016	TOWN OF MINOCQUA
				0.00257230	\$206.45	ELEM	433640	SCH D OF MINOCQUA J 1
				0.00167910	\$134.76	UNHI	433647	UHS D OF LAKELAND (MINOCQUA)
				0.00016610	\$13.33	VTAE	001600	NICOLET VTAE DISTRICT
Parcel Total:					\$693.06			

LEGAL DESCRIPTION: T38 R05-E S33 SENE				PARCEL NO: 79255		CONTROL NO: 79255		
40	\$141,155.89	0.85305679	\$120,413.99					
				0	\$0.00	STAT	999999	STATE OF WISCONSIN
				0.00214250	\$257.99	CNTY	43	ONEIDA COUNTY
				0.00207540	\$249.91	MUNI	43016	TOWN OF MINOCQUA
				0.00257230	\$309.74	ELEM	433640	SCH D OF MINOCQUA J 1
				0.00167910	\$202.19	UNHI	433647	UHS D OF LAKELAND (MINOCQUA)
				0.00016610	\$20.00	VTAE	001600	NICOLET VTAE DISTRICT
Parcel Total:					\$1,039.83			



State of Wisconsin / Department of Natural Resources

Tony Evers , Governor

Adam N Payne , Secretary

5/22/2023

Chapter 70.114 - Aids Payment Worksheet For Tax Year 2022(Payment Year 2023) - Payment Due January 31, 2023

4453 of 7056

LEGAL DESCRIPTION: T38 R05-E S33 PT OF NENW				PARCEL NO: 79256		CONTROL NO: 79256		
28.05	\$98,986.98	0.85305679	\$84,441.52					
				0	\$0.00	STAT	999999	STATE OF WISCONSIN
				0.00214250	\$180.92	CNTY	43	ONEIDA COUNTY
				0.00207540	\$175.25	MUNI	43016	TOWN OF MINOCQUA
				0.00257230	\$217.21	ELEM	433640	SCH D OF MINOCQUA J 1
				0.00167910	\$141.79	UNHI	433647	UHS D OF LAKELAND (MINOCQUA)
				0.00016610	\$14.02	VTAE	001600	NICOLET VTAE DISTRICT
Parcel Total:					\$729.19			

LEGAL DESCRIPTION: T38 R05-E S33 PT OF NWNW				PARCEL NO: 79257		CONTROL NO: 79257		
15.83	\$55,861.33	0.85305679	\$47,652.89					
				0	\$0.00	STAT	999999	STATE OF WISCONSIN
				0.00214250	\$102.10	CNTY	43	ONEIDA COUNTY
				0.00207540	\$98.90	MUNI	43016	TOWN OF MINOCQUA
				0.00257230	\$122.58	ELEM	433640	SCH D OF MINOCQUA J 1
				0.00167910	\$80.02	UNHI	433647	UHS D OF LAKELAND (MINOCQUA)
				0.00016610	\$7.91	VTAE	001600	NICOLET VTAE DISTRICT
Parcel Total:					\$411.51			



State of Wisconsin / Department of Natural Resources

Tony Evers , Governor

Adam N Payne , Secretary

5/22/2023

Chapter 70.114 - Aids Payment Worksheet For Tax Year 2022(Payment Year 2023) - Payment Due January 31, 2023

4454 of 7056

LEGAL DESCRIPTION: T38 R05-E S33 PT OF SWNW				PARCEL NO: 79258			CONTROL NO: 79258		
1.46	\$5,153.87	0.85305679	\$4,396.55						
				0	\$0.00	STAT	999999	STATE OF WISCONSIN	
				0.00214250	\$9.42	CNTY	43	ONEIDA COUNTY	
				0.00207540	\$9.12	MUNI	43016	TOWN OF MINOCQUA	
				0.00257230	\$11.31	ELEM	433640	SCH D OF MINOCQUA J 1	
				0.00167910	\$7.38	UNHI	433647	UHS D OF LAKELAND (MINOCQUA)	
				0.00016610	\$0.73	VTAE	001600	NICOLET VTAE DISTRICT	
Parcel Total:					\$37.96				

LEGAL DESCRIPTION: T38 R05-E S33 PT OF SENW				PARCEL NO: 79259			CONTROL NO: 79259		
6.73	\$23,749.22	0.85305679	\$20,259.44						
				0	\$0.00	STAT	999999	STATE OF WISCONSIN	
				0.00214250	\$43.41	CNTY	43	ONEIDA COUNTY	
				0.00207540	\$42.05	MUNI	43016	TOWN OF MINOCQUA	
				0.00257230	\$52.11	ELEM	433640	SCH D OF MINOCQUA J 1	
				0.00167910	\$34.02	UNHI	433647	UHS D OF LAKELAND (MINOCQUA)	
				0.00016610	\$3.36	VTAE	001600	NICOLET VTAE DISTRICT	
Parcel Total:					\$174.95				



State of Wisconsin / Department of Natural Resources

Tony Evers , Governor

Adam N Payne , Secretary

5/22/2023

Chapter 70.114 - Aids Payment Worksheet For Tax Year 2022(Payment Year 2023) - Payment Due January 31, 2023

4455 of 7056

LEGAL DESCRIPTION: T38 R05-E S33 PT OF NESW				PARCEL NO: 79260		CONTROL NO: 79260	
4.83	\$17,045.74	0.85305679	\$14,540.98				
		0	\$0.00	STAT	999999	STATE OF WISCONSIN	
		0.00214250	\$31.15	CNTY	43	ONEIDA COUNTY	
		0.00207540	\$30.18	MUNI	43016	TOWN OF MINOCQUA	
		0.00257230	\$37.40	ELEM	433640	SCH D OF MINOCQUA J 1	
		0.00167910	\$24.42	UNHI	433647	UHS D OF LAKELAND (MINOCQUA)	
		0.00016610	\$2.42	VTAE	001600	NICOLET VTAE DISTRICT	
Parcel Total:				\$125.57			

LEGAL DESCRIPTION: T38 R05-E S33 PT OF NWSW				PARCEL NO: 79261		CONTROL NO: 79261	
0.01	\$36.07	0.85305679	\$30.77				
		0	\$0.00	STAT	999999	STATE OF WISCONSIN	
		0.00214250	\$0.07	CNTY	43	ONEIDA COUNTY	
		0.00207540	\$0.06	MUNI	43016	TOWN OF MINOCQUA	
		0.00257230	\$0.08	ELEM	433640	SCH D OF MINOCQUA J 1	
		0.00167910	\$0.05	UNHI	433647	UHS D OF LAKELAND (MINOCQUA)	
		0.00016610	\$0.01	VTAE	001600	NICOLET VTAE DISTRICT	
Parcel Total:				\$0.27			



State of Wisconsin / Department of Natural Resources

Tony Evers , Governor

Adam N Payne , Secretary

5/22/2023

Chapter 70.114 - Aids Payment Worksheet For Tax Year 2022(Payment Year 2023) - Payment Due January 31, 2023

4456 of 7056

LEGAL DESCRIPTION: T38 R05-E S33 PT OF SWSW				PARCEL NO: 79262		CONTROL NO: 79262		
25.6	\$90,338.64	0.85305679	\$77,063.99					
				0	\$0.00	STAT	999999	STATE OF WISCONSIN
				0.00214250	\$165.11	CNTY	43	ONEIDA COUNTY
				0.00207540	\$159.94	MUNI	43016	TOWN OF MINOCQUA
				0.00257230	\$198.23	ELEM	433640	SCH D OF MINOCQUA J 1
				0.00167910	\$129.40	UNHI	433647	UHS D OF LAKELAND (MINOCQUA)
				0.00016610	\$12.80	VTAE	001600	NICOLET VTAE DISTRICT
Parcel Total:					\$665.48			

LEGAL DESCRIPTION: T38 R05-E S33 PT OF SESW				PARCEL NO: 79263		CONTROL NO: 79263		
35.77	\$126,227.54	0.85305679	\$107,679.26					
				0	\$0.00	STAT	999999	STATE OF WISCONSIN
				0.00214250	\$230.71	CNTY	43	ONEIDA COUNTY
				0.00207540	\$223.48	MUNI	43016	TOWN OF MINOCQUA
				0.00257230	\$276.99	ELEM	433640	SCH D OF MINOCQUA J 1
				0.00167910	\$180.81	UNHI	433647	UHS D OF LAKELAND (MINOCQUA)
				0.00016610	\$17.88	VTAE	001600	NICOLET VTAE DISTRICT
Parcel Total:					\$929.87			



State of Wisconsin / Department of Natural Resources

Tony Evers , Governor

Adam N Payne , Secretary

5/22/2023

Chapter 70.114 - Aids Payment Worksheet For Tax Year 2022(Payment Year 2023) - Payment Due January 31, 2023

4457 of 7056

LEGAL DESCRIPTION: T38 R05-E S33 NESE				PARCEL NO: 79264			CONTROL NO: 79264		
40	\$141,155.89	0.85305679	\$120,413.99						
				0	\$0.00	STAT	999999	STATE OF WISCONSIN	
				0.00214250	\$257.99	CNTY	43	ONEIDA COUNTY	
				0.00207540	\$249.91	MUNI	43016	TOWN OF MINOCQUA	
				0.00257230	\$309.74	ELEM	433640	SCH D OF MINOCQUA J 1	
				0.00167910	\$202.19	UNHI	433647	UHS D OF LAKELAND (MINOCQUA)	
				0.00016610	\$20.00	VTAE	001600	NICOLET VTAE DISTRICT	
Parcel Total:					\$1,039.83				

LEGAL DESCRIPTION: T38 R05-E S33 NWSE				PARCEL NO: 79265			CONTROL NO: 79265		
40	\$141,155.89	0.85305679	\$120,413.99						
				0	\$0.00	STAT	999999	STATE OF WISCONSIN	
				0.00214250	\$257.99	CNTY	43	ONEIDA COUNTY	
				0.00207540	\$249.91	MUNI	43016	TOWN OF MINOCQUA	
				0.00257230	\$309.74	ELEM	433640	SCH D OF MINOCQUA J 1	
				0.00167910	\$202.19	UNHI	433647	UHS D OF LAKELAND (MINOCQUA)	
				0.00016610	\$20.00	VTAE	001600	NICOLET VTAE DISTRICT	
Parcel Total:					\$1,039.83				



State of Wisconsin / Department of Natural Resources

Tony Evers , Governor

Adam N Payne , Secretary

5/22/2023

Chapter 70.114 - Aids Payment Worksheet For Tax Year 2022(Payment Year 2023) - Payment Due January 31, 2023

4458 of 7056

LEGAL DESCRIPTION: T38 R05-E S33 SWSE				PARCEL NO: 79266		CONTROL NO: 79266		
40	\$141,155.89	0.85305679	\$120,413.99					
				0	\$0.00	STAT	999999	STATE OF WISCONSIN
				0.00214250	\$257.99	CNTY	43	ONEIDA COUNTY
				0.00207540	\$249.91	MUNI	43016	TOWN OF MINOCQUA
				0.00257230	\$309.74	ELEM	433640	SCH D OF MINOCQUA J 1
				0.00167910	\$202.19	UNHI	433647	UHS D OF LAKELAND (MINOCQUA)
				0.00016610	\$20.00	VTAE	001600	NICOLET VTAE DISTRICT
Parcel Total:					\$1,039.83			

LEGAL DESCRIPTION: T38 R05-E S33 SESE				PARCEL NO: 79267		CONTROL NO: 79267		
40	\$141,155.89	0.85305679	\$120,413.99					
				0	\$0.00	STAT	999999	STATE OF WISCONSIN
				0.00214250	\$257.99	CNTY	43	ONEIDA COUNTY
				0.00207540	\$249.91	MUNI	43016	TOWN OF MINOCQUA
				0.00257230	\$309.74	ELEM	433640	SCH D OF MINOCQUA J 1
				0.00167910	\$202.19	UNHI	433647	UHS D OF LAKELAND (MINOCQUA)
				0.00016610	\$20.00	VTAE	001600	NICOLET VTAE DISTRICT
Parcel Total:					\$1,039.83			



State of Wisconsin / Department of Natural Resources

Tony Evers , Governor

Adam N Payne , Secretary

5/22/2023

Chapter 70.114 - Aids Payment Worksheet For Tax Year 2022(Payment Year 2023) - Payment Due January 31, 2023

4459 of 7056

LEGAL DESCRIPTION: T38 R05-E S31 PT OF NENE				PARCEL NO: 79268		CONTROL NO: 79268		
39.46	\$139,251.81	0.85305679	\$118,789.70					
				0	\$0.00	STAT	999999	STATE OF WISCONSIN
				0.00214250	\$254.51	CNTY	43	ONEIDA COUNTY
				0.00207540	\$246.54	MUNI	43016	TOWN OF MINOCQUA
				0.00257230	\$305.57	ELEM	433640	SCH D OF MINOCQUA J 1
				0.00167910	\$199.47	UNHI	433647	UHS D OF LAKELAND (MINOCQUA)
				0.00016610	\$19.73	VTAE	001600	NICOLET VTAE DISTRICT
Parcel Total:					\$1,025.82			

LEGAL DESCRIPTION: T38 R05-E S31 SENE				PARCEL NO: 79269		CONTROL NO: 79269		
40	\$141,155.89	0.85305679	\$120,413.99					
				0	\$0.00	STAT	999999	STATE OF WISCONSIN
				0.00214250	\$257.99	CNTY	43	ONEIDA COUNTY
				0.00207540	\$249.91	MUNI	43016	TOWN OF MINOCQUA
				0.00257230	\$309.74	ELEM	433640	SCH D OF MINOCQUA J 1
				0.00167910	\$202.19	UNHI	433647	UHS D OF LAKELAND (MINOCQUA)
				0.00016610	\$20.00	VTAE	001600	NICOLET VTAE DISTRICT
Parcel Total:					\$1,039.83			



State of Wisconsin / Department of Natural Resources

Tony Evers , Governor

Adam N Payne , Secretary

5/22/2023

Chapter 70.114 - Aids Payment Worksheet For Tax Year 2022(Payment Year 2023) - Payment Due January 31, 2023

4460 of 7056

LEGAL DESCRIPTION: T38 R05-E S31 PT OF NESE	PARCEL NO: 79270	CONTROL NO: 79270
---	------------------	-------------------

39.61	\$139,778.81	0.85305679	\$119,239.26
-------	--------------	------------	--------------

0	\$0.00	STAT	999999	STATE OF WISCONSIN
0.00214250	\$255.47	CNTY	43	ONEIDA COUNTY
0.00207540	\$247.47	MUNI	43016	TOWN OF MINOCQUA
0.00257230	\$306.72	ELEM	433640	SCH D OF MINOCQUA J 1
0.00167910	\$200.22	UNHI	433647	UHS D OF LAKELAND (MINOCQUA)
0.00016610	\$19.80	VTAE	001600	NICOLET VTAE DISTRICT

Parcel Total:	\$1,029.68
---------------	------------

LEGAL DESCRIPTION: T38 R05-E S31 PT OF SESE	PARCEL NO: 79271	CONTROL NO: 79271
---	------------------	-------------------

27.47	\$96,938.61	0.85305679	\$82,694.14
-------	-------------	------------	-------------

0	\$0.00	STAT	999999	STATE OF WISCONSIN
0.00214250	\$177.17	CNTY	43	ONEIDA COUNTY
0.00207540	\$171.63	MUNI	43016	TOWN OF MINOCQUA
0.00257230	\$212.72	ELEM	433640	SCH D OF MINOCQUA J 1
0.00167910	\$138.86	UNHI	433647	UHS D OF LAKELAND (MINOCQUA)
0.00016610	\$13.73	VTAE	001600	NICOLET VTAE DISTRICT

Parcel Total:	\$714.11
---------------	----------

File Number Total:	\$46,186.73
--------------------	-------------



State of Wisconsin / Department of Natural Resources

Tony Evers , Governor

Adam N Payne , Secretary

5/22/2023

Chapter 70.114 - Aids Payment Worksheet For Tax Year 2022(Payment Year 2023) - Payment Due January 31, 2023

4461 of 7056

FILE NO: WR 500 *				DATE OF PURCHASE: 10/14/1999				GRANTOR: PACKAGING CORP. OF AMERICA			
LEGAL DESCRIPTION: T38 R05-E S11 NWNE				PARCEL NO: MI-1208				CONTROL NO: 82329			
40	\$85,456.01	0.85305679	\$72,898.83								
				0	\$0.00	STAT	999999	STATE OF WISCONSIN			
				0.00214250	\$156.19	CNTY	43	ONEIDA COUNTY			
				0.00207540	\$151.30	MUNI	43016	TOWN OF MINOCQUA			
				0.00257230	\$187.52	ELEM	433640	SCH D OF MINOCQUA J 1			
				0.00167910	\$122.41	UNHI	433647	UHS D OF LAKELAND (MINOCQUA)			
				0.00016610	\$12.11	VTAE	001600	NICOLET VTAE DISTRICT			
Parcel Total:					\$629.53						

LEGAL DESCRIPTION: T38 R05-E S11 SWNE				PARCEL NO: MI-1209				CONTROL NO: 82330			
40	\$85,456.01	0.85305679	\$72,898.83								
				0	\$0.00	STAT	999999	STATE OF WISCONSIN			
				0.00214250	\$156.19	CNTY	43	ONEIDA COUNTY			
				0.00207540	\$151.30	MUNI	43016	TOWN OF MINOCQUA			
				0.00257230	\$187.52	ELEM	433640	SCH D OF MINOCQUA J 1			
				0.00167910	\$122.41	UNHI	433647	UHS D OF LAKELAND (MINOCQUA)			
				0.00016610	\$12.11	VTAE	001600	NICOLET VTAE DISTRICT			
Parcel Total:					\$629.53						



State of Wisconsin / Department of Natural Resources

Tony Evers , Governor

Adam N Payne , Secretary

5/22/2023

Chapter 70.114 - Aids Payment Worksheet For Tax Year 2022(Payment Year 2023) - Payment Due January 31, 2023

4462 of 7056

LEGAL DESCRIPTION: T38 R05-E S11 NESE				PARCEL NO: MI-1219			CONTROL NO: 82331		
40	\$85,456.01	0.85305679	\$72,898.83						
		0	\$0.00	STAT	999999	STATE OF WISCONSIN			
		0.00214250	\$156.19	CNTY	43	ONEIDA COUNTY			
		0.00207540	\$151.30	MUNI	43016	TOWN OF MINOCQUA			
		0.00257230	\$187.52	ELEM	433640	SCH D OF MINOCQUA J 1			
		0.00167910	\$122.41	UNHI	433647	UHS D OF LAKELAND (MINOCQUA)			
		0.00016610	\$12.11	VTAE	001600	NICOLET VTAE DISTRICT			
Parcel Total:				\$629.53					

LEGAL DESCRIPTION: T38 R05-E S12 NWNE				PARCEL NO: MI-1224			CONTROL NO: 82332		
40	\$85,456.01	0.85305679	\$72,898.83						
		0	\$0.00	STAT	999999	STATE OF WISCONSIN			
		0.00214250	\$156.19	CNTY	43	ONEIDA COUNTY			
		0.00207540	\$151.30	MUNI	43016	TOWN OF MINOCQUA			
		0.00257230	\$187.52	ELEM	433640	SCH D OF MINOCQUA J 1			
		0.00167910	\$122.41	UNHI	433647	UHS D OF LAKELAND (MINOCQUA)			
		0.00016610	\$12.11	VTAE	001600	NICOLET VTAE DISTRICT			
Parcel Total:				\$629.53					



State of Wisconsin / Department of Natural Resources

Tony Evers , Governor

Adam N Payne , Secretary

5/22/2023

Chapter 70.114 - Aids Payment Worksheet For Tax Year 2022(Payment Year 2023) - Payment Due January 31, 2023

4463 of 7056

LEGAL DESCRIPTION: T38 R05-E S12 SWNE				PARCEL NO: MI-1225			CONTROL NO: 82333		
40	\$85,456.01	0.85305679	\$72,898.83						
				0	\$0.00	STAT	999999	STATE OF WISCONSIN	
				0.00214250	\$156.19	CNTY	43	ONEIDA COUNTY	
				0.00207540	\$151.30	MUNI	43016	TOWN OF MINOCQUA	
				0.00257230	\$187.52	ELEM	433640	SCH D OF MINOCQUA J 1	
				0.00167910	\$122.41	UNHI	433647	UHS D OF LAKELAND (MINOCQUA)	
				0.00016610	\$12.11	VTAE	001600	NICOLET VTAE DISTRICT	
				Parcel Total:	\$629.53				

LEGAL DESCRIPTION: T38 R05-E S12 NWNW				PARCEL NO: MI-1228			CONTROL NO: 82334		
40	\$85,456.01	0.85305679	\$72,898.83						
				0	\$0.00	STAT	999999	STATE OF WISCONSIN	
				0.00214250	\$156.19	CNTY	43	ONEIDA COUNTY	
				0.00207540	\$151.30	MUNI	43016	TOWN OF MINOCQUA	
				0.00257230	\$187.52	ELEM	433640	SCH D OF MINOCQUA J 1	
				0.00167910	\$122.41	UNHI	433647	UHS D OF LAKELAND (MINOCQUA)	
				0.00016610	\$12.11	VTAE	001600	NICOLET VTAE DISTRICT	
				Parcel Total:	\$629.53				



State of Wisconsin / Department of Natural Resources

Tony Evers , Governor

Adam N Payne , Secretary

5/22/2023

Chapter 70.114 - Aids Payment Worksheet For Tax Year 2022(Payment Year 2023) - Payment Due January 31, 2023

4464 of 7056

LEGAL DESCRIPTION: T38 R05-E S12 NENW				PARCEL NO: MI-1227			CONTROL NO: 82335		
40	\$85,456.01	0.85305679	\$72,898.83						
				0	\$0.00	STAT	999999	STATE OF WISCONSIN	
				0.00214250	\$156.19	CNTY	43	ONEIDA COUNTY	
				0.00207540	\$151.30	MUNI	43016	TOWN OF MINOCQUA	
				0.00257230	\$187.52	ELEM	433640	SCH D OF MINOCQUA J 1	
				0.00167910	\$122.41	UNHI	433647	UHS D OF LAKELAND (MINOCQUA)	
				0.00016610	\$12.11	VTAE	001600	NICOLET VTAE DISTRICT	
				Parcel Total:	\$629.53				

LEGAL DESCRIPTION: T38 R05-E S12 NWSW				PARCEL NO: MI-1232			CONTROL NO: 82336		
40	\$85,456.01	0.85305679	\$72,898.83						
				0	\$0.00	STAT	999999	STATE OF WISCONSIN	
				0.00214250	\$156.19	CNTY	43	ONEIDA COUNTY	
				0.00207540	\$151.30	MUNI	43016	TOWN OF MINOCQUA	
				0.00257230	\$187.52	ELEM	433640	SCH D OF MINOCQUA J 1	
				0.00167910	\$122.41	UNHI	433647	UHS D OF LAKELAND (MINOCQUA)	
				0.00016610	\$12.11	VTAE	001600	NICOLET VTAE DISTRICT	
				Parcel Total:	\$629.53				



State of Wisconsin / Department of Natural Resources

Tony Evers , Governor

Adam N Payne , Secretary

5/22/2023

Chapter 70.114 - Aids Payment Worksheet For Tax Year 2022(Payment Year 2023) - Payment Due January 31, 2023

4465 of 7056

LEGAL DESCRIPTION: T38 R05-E S14 SWSW	PARCEL NO: MI-1265	CONTROL NO: 82337
---------------------------------------	--------------------	-------------------

40	\$85,456.01	0.85305679	\$72,898.83
----	-------------	------------	-------------

0	\$0.00	STAT	999999	STATE OF WISCONSIN
0.00214250	\$156.19	CNTY	43	ONEIDA COUNTY
0.00207540	\$151.30	MUNI	43016	TOWN OF MINOCQUA
0.00257230	\$187.52	ELEM	433640	SCH D OF MINOCQUA J 1
0.00167910	\$122.41	UNHI	433647	UHS D OF LAKELAND (MINOCQUA)
0.00016610	\$12.11	VTAE	001600	NICOLET VTAE DISTRICT

Parcel Total:	\$629.53
---------------	----------

LEGAL DESCRIPTION: T38 R05-E S15 PT OF NENE	PARCEL NO: 1271-1	CONTROL NO: 82338
---	-------------------	-------------------

32	\$74,774.00	0.85305679	\$63,786.47
----	-------------	------------	-------------

0	\$0.00	STAT	999999	STATE OF WISCONSIN
0.00214250	\$136.66	CNTY	43	ONEIDA COUNTY
0.00207540	\$132.39	MUNI	43016	TOWN OF MINOCQUA
0.00257230	\$164.08	ELEM	433640	SCH D OF MINOCQUA J 1
0.00167910	\$107.11	UNHI	433647	UHS D OF LAKELAND (MINOCQUA)
0.00016610	\$10.59	VTAE	001600	NICOLET VTAE DISTRICT

Parcel Total:	\$550.83
---------------	----------



State of Wisconsin / Department of Natural Resources

Tony Evers , Governor

Adam N Payne , Secretary

5/22/2023

Chapter 70.114 - Aids Payment Worksheet For Tax Year 2022(Payment Year 2023) - Payment Due January 31, 2023

4466 of 7056

LEGAL DESCRIPTION: T38 R05-E S15 PT OF NWNE				PARCEL NO: 1272-1		CONTROL NO: 82339	
0.3	\$10,682.00	0.85305679	\$9,112.35				
			0	\$0.00	STAT	999999	STATE OF WISCONSIN
			0.00214250	\$19.52	CNTY	43	ONEIDA COUNTY
			0.00207540	\$18.91	MUNI	43016	TOWN OF MINOCQUA
			0.00257230	\$23.44	ELEM	433640	SCH D OF MINOCQUA J 1
			0.00167910	\$15.30	UNHI	433647	UHS D OF LAKELAND (MINOCQUA)
			0.00016610	\$1.51	VTAE	001600	NICOLET VTAE DISTRICT
Parcel Total:				\$78.68			

LEGAL DESCRIPTION: T38 R05-E S15 SENE				PARCEL NO: MI-1274		CONTROL NO: 82340	
40	\$85,456.01	0.85305679	\$72,898.83				
			0	\$0.00	STAT	999999	STATE OF WISCONSIN
			0.00214250	\$156.19	CNTY	43	ONEIDA COUNTY
			0.00207540	\$151.30	MUNI	43016	TOWN OF MINOCQUA
			0.00257230	\$187.52	ELEM	433640	SCH D OF MINOCQUA J 1
			0.00167910	\$122.41	UNHI	433647	UHS D OF LAKELAND (MINOCQUA)
			0.00016610	\$12.11	VTAE	001600	NICOLET VTAE DISTRICT
Parcel Total:				\$629.53			



State of Wisconsin / Department of Natural Resources

Tony Evers , Governor

Adam N Payne , Secretary

5/22/2023

Chapter 70.114 - Aids Payment Worksheet For Tax Year 2022(Payment Year 2023) - Payment Due January 31, 2023

4467 of 7056

LEGAL DESCRIPTION: T38 R05-E S15 PT OF SWNE				PARCEL NO: 12-73-1		CONTROL NO: 82341		
19	\$61,955.60	0.85305679	\$52,851.65	0	\$0.00	STAT	999999	STATE OF WISCONSIN
				0.00214250	\$113.24	CNTY	43	ONEIDA COUNTY
				0.00207540	\$109.69	MUNI	43016	TOWN OF MINOCQUA
				0.00257230	\$135.95	ELEM	433640	SCH D OF MINOCQUA J 1
				0.00167910	\$88.75	UNHI	433647	UHS D OF LAKELAND (MINOCQUA)
				0.00016610	\$8.78	VTAE	001600	NICOLET VTAE DISTRICT
Parcel Total:					\$456.41			

LEGAL DESCRIPTION: T38 R05-E S15 NESE				PARCEL NO: MI-1283		CONTROL NO: 82342		
40	\$85,456.01	0.85305679	\$72,898.83	0	\$0.00	STAT	999999	STATE OF WISCONSIN
				0.00214250	\$156.19	CNTY	43	ONEIDA COUNTY
				0.00207540	\$151.30	MUNI	43016	TOWN OF MINOCQUA
				0.00257230	\$187.52	ELEM	433640	SCH D OF MINOCQUA J 1
				0.00167910	\$122.41	UNHI	433647	UHS D OF LAKELAND (MINOCQUA)
				0.00016610	\$12.11	VTAE	001600	NICOLET VTAE DISTRICT
Parcel Total:					\$629.53			



State of Wisconsin / Department of Natural Resources

Tony Evers , Governor

Adam N Payne , Secretary

5/22/2023

Chapter 70.114 - Aids Payment Worksheet For Tax Year 2022(Payment Year 2023) - Payment Due January 31, 2023

4468 of 7056

LEGAL DESCRIPTION: T38 R05-E S15 PT OF NWSE				PARCEL NO: 1284-1		CONTROL NO: 82343		
30	\$70,501.20	0.85305679	\$60,141.53					
				0	\$0.00	STAT	999999	STATE OF WISCONSIN
				0.00214250	\$128.85	CNTY	43	ONEIDA COUNTY
				0.00207540	\$124.82	MUNI	43016	TOWN OF MINOCQUA
				0.00257230	\$154.70	ELEM	433640	SCH D OF MINOCQUA J 1
				0.00167910	\$100.99	UNHI	433647	UHS D OF LAKELAND (MINOCQUA)
				0.00016610	\$9.99	VTAE	001600	NICOLET VTAE DISTRICT
Parcel Total:					\$519.35			

LEGAL DESCRIPTION: T38 R05-E S15 PT OF SWSE				PARCEL NO: 1285-1		CONTROL NO: 82344		
17	\$57,682.80	0.85305679	\$49,206.71					
				0	\$0.00	STAT	999999	STATE OF WISCONSIN
				0.00214250	\$105.43	CNTY	43	ONEIDA COUNTY
				0.00207540	\$102.13	MUNI	43016	TOWN OF MINOCQUA
				0.00257230	\$126.58	ELEM	433640	SCH D OF MINOCQUA J 1
				0.00167910	\$82.63	UNHI	433647	UHS D OF LAKELAND (MINOCQUA)
				0.00016610	\$8.17	VTAE	001600	NICOLET VTAE DISTRICT
Parcel Total:					\$424.94			



State of Wisconsin / Department of Natural Resources

Tony Evers , Governor

Adam N Payne , Secretary

5/22/2023

Chapter 70.114 - Aids Payment Worksheet For Tax Year 2022(Payment Year 2023) - Payment Due January 31, 2023

4469 of 7056

LEGAL DESCRIPTION: T38 R05-E S19 PT OF SWNW				PARCEL NO: 1341-1		CONTROL NO: 82345	
4	\$4,272.80	0.85305679	\$3,644.94				
		0	\$0.00	STAT	999999	STATE OF WISCONSIN	
		0.00214250	\$7.81	CNTY	43	ONEIDA COUNTY	
		0.00207540	\$7.56	MUNI	43016	TOWN OF MINOCQUA	
		0.00257230	\$9.38	ELEM	433640	SCH D OF MINOCQUA J 1	
		0.00167910	\$6.12	UNHI	433647	UHS D OF LAKELAND (MINOCQUA)	
		0.00016610	\$0.61	VTAE	001600	NICOLET VTAE DISTRICT	
Parcel Total:				\$31.48			

LEGAL DESCRIPTION: T38 R05-E S19 PT OF NWSW				PARCEL NO: 1344-1		CONTROL NO: 82346	
43	\$68,364.80	0.85305679	\$58,319.06				
		0	\$0.00	STAT	999999	STATE OF WISCONSIN	
		0.00214250	\$124.95	CNTY	43	ONEIDA COUNTY	
		0.00207540	\$121.04	MUNI	43016	TOWN OF MINOCQUA	
		0.00257230	\$150.02	ELEM	433640	SCH D OF MINOCQUA J 1	
		0.00167910	\$97.93	UNHI	433647	UHS D OF LAKELAND (MINOCQUA)	
		0.00016610	\$9.69	VTAE	001600	NICOLET VTAE DISTRICT	
Parcel Total:				\$503.63			



State of Wisconsin / Department of Natural Resources

Tony Evers , Governor

Adam N Payne , Secretary

5/22/2023

Chapter 70.114 - Aids Payment Worksheet For Tax Year 2022(Payment Year 2023) - Payment Due January 31, 2023

4470 of 7056

LEGAL DESCRIPTION: T38 R05-E S19 PT OF NESW				PARCEL NO: 1343-1		CONTROL NO: 82347	
26	\$38,455.20	0.85305679	\$32,804.47				
		0	\$0.00	STAT	999999	STATE OF WISCONSIN	
		0.00214250	\$70.28	CNTY	43	ONEIDA COUNTY	
		0.00207540	\$68.08	MUNI	43016	TOWN OF MINOCQUA	
		0.00257230	\$84.38	ELEM	433640	SCH D OF MINOCQUA J 1	
		0.00167910	\$55.08	UNHI	433647	UHS D OF LAKELAND (MINOCQUA)	
		0.00016610	\$5.45	VTAE	001600	NICOLET VTAE DISTRICT	
Parcel Total:				\$283.27			

LEGAL DESCRIPTION: T38 R05-E S19 PT OF NWSE				PARCEL NO: 1348-1		CONTROL NO: 82348	
28	\$40,591.60	0.85305679	\$34,626.94				
		0	\$0.00	STAT	999999	STATE OF WISCONSIN	
		0.00214250	\$74.19	CNTY	43	ONEIDA COUNTY	
		0.00207540	\$71.87	MUNI	43016	TOWN OF MINOCQUA	
		0.00257230	\$89.07	ELEM	433640	SCH D OF MINOCQUA J 1	
		0.00167910	\$58.14	UNHI	433647	UHS D OF LAKELAND (MINOCQUA)	
		0.00016610	\$5.75	VTAE	001600	NICOLET VTAE DISTRICT	
Parcel Total:				\$299.02			



State of Wisconsin / Department of Natural Resources

Tony Evers , Governor

Adam N Payne , Secretary

5/22/2023

Chapter 70.114 - Aids Payment Worksheet For Tax Year 2022(Payment Year 2023) - Payment Due January 31, 2023

4471 of 7056

LEGAL DESCRIPTION: T38 R05-E S19 PT OF NESE				PARCEL NO: 1347-1		CONTROL NO: 82349		
30	\$36,318.80	0.85305679	\$30,982.00					
				0	\$0.00	STAT	999999	STATE OF WISCONSIN
				0.00214250	\$66.38	CNTY	43	ONEIDA COUNTY
				0.00207540	\$64.30	MUNI	43016	TOWN OF MINOCQUA
				0.00257230	\$79.70	ELEM	433640	SCH D OF MINOCQUA J 1
				0.00167910	\$52.02	UNHI	433647	UHS D OF LAKELAND (MINOCQUA)
				0.00016610	\$5.15	VTAE	001600	NICOLET VTAE DISTRICT
Parcel Total:					\$267.55			

LEGAL DESCRIPTION: T38 R05-E S20 NWNE				PARCEL NO: MI-1352		CONTROL NO: 82350		
40	\$85,456.01	0.85305679	\$72,898.83					
				0	\$0.00	STAT	999999	STATE OF WISCONSIN
				0.00214250	\$156.19	CNTY	43	ONEIDA COUNTY
				0.00207540	\$151.30	MUNI	43016	TOWN OF MINOCQUA
				0.00257230	\$187.52	ELEM	433640	SCH D OF MINOCQUA J 1
				0.00167910	\$122.41	UNHI	433647	UHS D OF LAKELAND (MINOCQUA)
				0.00016610	\$12.11	VTAE	001600	NICOLET VTAE DISTRICT
Parcel Total:					\$629.53			



State of Wisconsin / Department of Natural Resources

Tony Evers , Governor

Adam N Payne , Secretary

5/22/2023

Chapter 70.114 - Aids Payment Worksheet For Tax Year 2022(Payment Year 2023) - Payment Due January 31, 2023

4472 of 7056

LEGAL DESCRIPTION: T38 R05-E S20 NENE				PARCEL NO: MI-1351				CONTROL NO: 82351	
40	\$85,456.01	0.85305679	\$72,898.83						
				0	\$0.00	STAT	999999	STATE OF WISCONSIN	
				0.00214250	\$156.19	CNTY	43	ONEIDA COUNTY	
				0.00207540	\$151.30	MUNI	43016	TOWN OF MINOCQUA	
				0.00257230	\$187.52	ELEM	433640	SCH D OF MINOCQUA J 1	
				0.00167910	\$122.41	UNHI	433647	UHS D OF LAKELAND (MINOCQUA)	
				0.00016610	\$12.11	VTAE	001600	NICOLET VTAE DISTRICT	
				Parcel Total:	\$629.53				

LEGAL DESCRIPTION: T38 R05-E S20 SWNE				PARCEL NO: MI-1353				CONTROL NO: 82352	
40	\$85,456.01	0.85305679	\$72,898.83						
				0	\$0.00	STAT	999999	STATE OF WISCONSIN	
				0.00214250	\$156.19	CNTY	43	ONEIDA COUNTY	
				0.00207540	\$151.30	MUNI	43016	TOWN OF MINOCQUA	
				0.00257230	\$187.52	ELEM	433640	SCH D OF MINOCQUA J 1	
				0.00167910	\$122.41	UNHI	433647	UHS D OF LAKELAND (MINOCQUA)	
				0.00016610	\$12.11	VTAE	001600	NICOLET VTAE DISTRICT	
				Parcel Total:	\$629.53				



State of Wisconsin / Department of Natural Resources

Tony Evers , Governor

Adam N Payne , Secretary

5/22/2023

Chapter 70.114 - Aids Payment Worksheet For Tax Year 2022(Payment Year 2023) - Payment Due January 31, 2023

4473 of 7056

LEGAL DESCRIPTION: T38 R05-E S20 SENE				PARCEL NO: MI-1354				CONTROL NO: 82353	
40	\$85,456.01	0.85305679	\$72,898.83						
				0	\$0.00	STAT	999999	STATE OF WISCONSIN	
				0.00214250	\$156.19	CNTY	43	ONEIDA COUNTY	
				0.00207540	\$151.30	MUNI	43016	TOWN OF MINOCQUA	
				0.00257230	\$187.52	ELEM	433640	SCH D OF MINOCQUA J 1	
				0.00167910	\$122.41	UNHI	433647	UHS D OF LAKELAND (MINOCQUA)	
				0.00016610	\$12.11	VTAE	001600	NICOLET VTAE DISTRICT	
				Parcel Total:	\$629.53				

LEGAL DESCRIPTION: T38 R05-E S20 NESE				PARCEL NO: MI-1363				CONTROL NO: 82354	
40	\$85,456.01	0.85305679	\$72,898.83						
				0	\$0.00	STAT	999999	STATE OF WISCONSIN	
				0.00214250	\$156.19	CNTY	43	ONEIDA COUNTY	
				0.00207540	\$151.30	MUNI	43016	TOWN OF MINOCQUA	
				0.00257230	\$187.52	ELEM	433640	SCH D OF MINOCQUA J 1	
				0.00167910	\$122.41	UNHI	433647	UHS D OF LAKELAND (MINOCQUA)	
				0.00016610	\$12.11	VTAE	001600	NICOLET VTAE DISTRICT	
				Parcel Total:	\$629.53				



State of Wisconsin / Department of Natural Resources

Tony Evers , Governor

Adam N Payne , Secretary

5/22/2023

Chapter 70.114 - Aids Payment Worksheet For Tax Year 2022(Payment Year 2023) - Payment Due January 31, 2023

4474 of 7056

LEGAL DESCRIPTION: T38 R05-E S20 PT OF NENW				PARCEL NO: 1355-1		CONTROL NO: 82355		
11	\$21,364.00	0.85305679	\$18,224.71					
				0	\$0.00	STAT	999999	STATE OF WISCONSIN
				0.00214250	\$39.05	CNTY	43	ONEIDA COUNTY
				0.00207540	\$37.82	MUNI	43016	TOWN OF MINOCQUA
				0.00257230	\$46.88	ELEM	433640	SCH D OF MINOCQUA J 1
				0.00167910	\$30.60	UNHI	433647	UHS D OF LAKELAND (MINOCQUA)
				0.00016610	\$3.03	VTAE	001600	NICOLET VTAE DISTRICT
Parcel Total:					\$157.38			

LEGAL DESCRIPTION: T38 R05-E S20 PT OF SENW				PARCEL NO: 1358-1		CONTROL NO: 82356		
11	\$17,091.20	0.85305679	\$14,579.77					
				0	\$0.00	STAT	999999	STATE OF WISCONSIN
				0.00214250	\$31.24	CNTY	43	ONEIDA COUNTY
				0.00207540	\$30.26	MUNI	43016	TOWN OF MINOCQUA
				0.00257230	\$37.50	ELEM	433640	SCH D OF MINOCQUA J 1
				0.00167910	\$24.48	UNHI	433647	UHS D OF LAKELAND (MINOCQUA)
				0.00016610	\$2.42	VTAE	001600	NICOLET VTAE DISTRICT
Parcel Total:					\$125.90			



State of Wisconsin / Department of Natural Resources

Tony Evers , Governor

Adam N Payne , Secretary

5/22/2023

Chapter 70.114 - Aids Payment Worksheet For Tax Year 2022(Payment Year 2023) - Payment Due January 31, 2023

4475 of 7056

LEGAL DESCRIPTION: T38 R05-E S20 PT OF NESW				PARCEL NO: 1359-1		CONTROL NO: 82357	
39.75	\$74,774.00	0.85305679	\$63,786.47				
		0	\$0.00	STAT	999999	STATE OF WISCONSIN	
		0.00214250	\$136.66	CNTY	43	ONEIDA COUNTY	
		0.00207540	\$132.39	MUNI	43016	TOWN OF MINOCQUA	
		0.00257230	\$164.08	ELEM	433640	SCH D OF MINOCQUA J 1	
		0.00167910	\$107.11	UNHI	433647	UHS D OF LAKELAND (MINOCQUA)	
		0.00016610	\$10.59	VTAE	001600	NICOLET VTAE DISTRICT	
Parcel Total:				\$550.83			

LEGAL DESCRIPTION: T38 R05-E S20 PT OF NWSW				PARCEL NO: 1360-1		CONTROL NO: 82358	
26	\$64,092.00	0.85305679	\$54,674.12				
		0	\$0.00	STAT	999999	STATE OF WISCONSIN	
		0.00214250	\$117.14	CNTY	43	ONEIDA COUNTY	
		0.00207540	\$113.47	MUNI	43016	TOWN OF MINOCQUA	
		0.00257230	\$140.64	ELEM	433640	SCH D OF MINOCQUA J 1	
		0.00167910	\$91.81	UNHI	433647	UHS D OF LAKELAND (MINOCQUA)	
		0.00016610	\$9.08	VTAE	001600	NICOLET VTAE DISTRICT	
Parcel Total:				\$472.14			



State of Wisconsin / Department of Natural Resources

Tony Evers , Governor

Adam N Payne , Secretary

5/22/2023

Chapter 70.114 - Aids Payment Worksheet For Tax Year 2022(Payment Year 2023) - Payment Due January 31, 2023

4476 of 7056

LEGAL DESCRIPTION: T38 R05-E S21 NENE				PARCEL NO: MI-1367			CONTROL NO: 82359		
40	\$85,456.01	0.85305679	\$72,898.83						
				0	\$0.00	STAT	999999	STATE OF WISCONSIN	
				0.00214250	\$156.19	CNTY	43	ONEIDA COUNTY	
				0.00207540	\$151.30	MUNI	43016	TOWN OF MINOCQUA	
				0.00257230	\$187.52	ELEM	433640	SCH D OF MINOCQUA J 1	
				0.00167910	\$122.41	UNHI	433647	UHS D OF LAKELAND (MINOCQUA)	
				0.00016610	\$12.11	VTAE	001600	NICOLET VTAE DISTRICT	
				Parcel Total:	\$629.53				

LEGAL DESCRIPTION: T38 R05-E S21 NWNE				PARCEL NO: MI-1368			CONTROL NO: 82360		
40	\$85,456.01	0.85305679	\$72,898.83						
				0	\$0.00	STAT	999999	STATE OF WISCONSIN	
				0.00214250	\$156.19	CNTY	43	ONEIDA COUNTY	
				0.00207540	\$151.30	MUNI	43016	TOWN OF MINOCQUA	
				0.00257230	\$187.52	ELEM	433640	SCH D OF MINOCQUA J 1	
				0.00167910	\$122.41	UNHI	433647	UHS D OF LAKELAND (MINOCQUA)	
				0.00016610	\$12.11	VTAE	001600	NICOLET VTAE DISTRICT	
				Parcel Total:	\$629.53				



State of Wisconsin / Department of Natural Resources

Tony Evers , Governor

Adam N Payne , Secretary

5/22/2023

Chapter 70.114 - Aids Payment Worksheet For Tax Year 2022(Payment Year 2023) - Payment Due January 31, 2023

4477 of 7056

LEGAL DESCRIPTION: T38 R05-E S21 SENE				PARCEL NO: MI-1370				CONTROL NO: 82361	
40	\$85,456.01	0.85305679	\$72,898.83						
				0	\$0.00	STAT	999999	STATE OF WISCONSIN	
				0.00214250	\$156.19	CNTY	43	ONEIDA COUNTY	
				0.00207540	\$151.30	MUNI	43016	TOWN OF MINOCQUA	
				0.00257230	\$187.52	ELEM	433640	SCH D OF MINOCQUA J 1	
				0.00167910	\$122.41	UNHI	433647	UHS D OF LAKELAND (MINOCQUA)	
				0.00016610	\$12.11	VTAE	001600	NICOLET VTAE DISTRICT	
				Parcel Total:		\$629.53			

LEGAL DESCRIPTION: T38 R05-E S21 SWNE				PARCEL NO: MI-1369				CONTROL NO: 82362	
40	\$85,456.01	0.85305679	\$72,898.83						
				0	\$0.00	STAT	999999	STATE OF WISCONSIN	
				0.00214250	\$156.19	CNTY	43	ONEIDA COUNTY	
				0.00207540	\$151.30	MUNI	43016	TOWN OF MINOCQUA	
				0.00257230	\$187.52	ELEM	433640	SCH D OF MINOCQUA J 1	
				0.00167910	\$122.41	UNHI	433647	UHS D OF LAKELAND (MINOCQUA)	
				0.00016610	\$12.11	VTAE	001600	NICOLET VTAE DISTRICT	
				Parcel Total:		\$629.53			



State of Wisconsin / Department of Natural Resources

Tony Evers , Governor

Adam N Payne , Secretary

5/22/2023

Chapter 70.114 - Aids Payment Worksheet For Tax Year 2022(Payment Year 2023) - Payment Due January 31, 2023

4478 of 7056

LEGAL DESCRIPTION: T38 R05-E S21 NESE				PARCEL NO: MI-1379			CONTROL NO: 82363		
40	\$85,456.01	0.85305679	\$72,898.83						
				0	\$0.00	STAT	999999	STATE OF WISCONSIN	
				0.00214250	\$156.19	CNTY	43	ONEIDA COUNTY	
				0.00207540	\$151.30	MUNI	43016	TOWN OF MINOCQUA	
				0.00257230	\$187.52	ELEM	433640	SCH D OF MINOCQUA J 1	
				0.00167910	\$122.41	UNHI	433647	UHS D OF LAKELAND (MINOCQUA)	
				0.00016610	\$12.11	VTAE	001600	NICOLET VTAE DISTRICT	
				Parcel Total:	\$629.53				

LEGAL DESCRIPTION: T38 R05-E S21 NWSE				PARCEL NO: MI-1380			CONTROL NO: 82364		
22	\$85,456.01	0.85305679	\$72,898.83						
				0	\$0.00	STAT	999999	STATE OF WISCONSIN	
				0.00214250	\$156.19	CNTY	43	ONEIDA COUNTY	
				0.00207540	\$151.30	MUNI	43016	TOWN OF MINOCQUA	
				0.00257230	\$187.52	ELEM	433640	SCH D OF MINOCQUA J 1	
				0.00167910	\$122.41	UNHI	433647	UHS D OF LAKELAND (MINOCQUA)	
				0.00016610	\$12.11	VTAE	001600	NICOLET VTAE DISTRICT	
				Parcel Total:	\$629.53				



State of Wisconsin / Department of Natural Resources

Tony Evers , Governor

Adam N Payne , Secretary

5/22/2023

Chapter 70.114 - Aids Payment Worksheet For Tax Year 2022(Payment Year 2023) - Payment Due January 31, 2023

4479 of 7056

LEGAL DESCRIPTION: T38 R05-E S21 NENW				PARCEL NO: MI-1371			CONTROL NO: 82365		
40	\$85,456.01	0.85305679	\$72,898.83						
				0	\$0.00	STAT	999999	STATE OF WISCONSIN	
				0.00214250	\$156.19	CNTY	43	ONEIDA COUNTY	
				0.00207540	\$151.30	MUNI	43016	TOWN OF MINOCQUA	
				0.00257230	\$187.52	ELEM	433640	SCH D OF MINOCQUA J 1	
				0.00167910	\$122.41	UNHI	433647	UHS D OF LAKELAND (MINOCQUA)	
				0.00016610	\$12.11	VTAE	001600	NICOLET VTAE DISTRICT	
				Parcel Total:	\$629.53				

LEGAL DESCRIPTION: T38 R05-E S21 NWNW				PARCEL NO: MI-1372			CONTROL NO: 82366		
40	\$85,456.01	0.85305679	\$72,898.83						
				0	\$0.00	STAT	999999	STATE OF WISCONSIN	
				0.00214250	\$156.19	CNTY	43	ONEIDA COUNTY	
				0.00207540	\$151.30	MUNI	43016	TOWN OF MINOCQUA	
				0.00257230	\$187.52	ELEM	433640	SCH D OF MINOCQUA J 1	
				0.00167910	\$122.41	UNHI	433647	UHS D OF LAKELAND (MINOCQUA)	
				0.00016610	\$12.11	VTAE	001600	NICOLET VTAE DISTRICT	
				Parcel Total:	\$629.53				



State of Wisconsin / Department of Natural Resources

Tony Evers , Governor

Adam N Payne , Secretary

5/22/2023

Chapter 70.114 - Aids Payment Worksheet For Tax Year 2022(Payment Year 2023) - Payment Due January 31, 2023

4480 of 7056

LEGAL DESCRIPTION: T38 R05-E S21 SENW				PARCEL NO: MI-1374			CONTROL NO: 82367		
13	\$85,456.01	0.85305679	\$72,898.83	0	\$0.00	STAT	999999	STATE OF WISCONSIN	
				0.00214250	\$156.19	CNTY	43	ONEIDA COUNTY	
				0.00207540	\$151.30	MUNI	43016	TOWN OF MINOCQUA	
				0.00257230	\$187.52	ELEM	433640	SCH D OF MINOCQUA J 1	
				0.00167910	\$122.41	UNHI	433647	UHS D OF LAKELAND (MINOCQUA)	
				0.00016610	\$12.11	VTAE	001600	NICOLET VTAE DISTRICT	
Parcel Total:					\$629.53				

LEGAL DESCRIPTION: T38 R05-E S21 SWNW				PARCEL NO: MI-1373			CONTROL NO: 82368		
40	\$85,456.01	0.85305679	\$72,898.83	0	\$0.00	STAT	999999	STATE OF WISCONSIN	
				0.00214250	\$156.19	CNTY	43	ONEIDA COUNTY	
				0.00207540	\$151.30	MUNI	43016	TOWN OF MINOCQUA	
				0.00257230	\$187.52	ELEM	433640	SCH D OF MINOCQUA J 1	
				0.00167910	\$122.41	UNHI	433647	UHS D OF LAKELAND (MINOCQUA)	
				0.00016610	\$12.11	VTAE	001600	NICOLET VTAE DISTRICT	
Parcel Total:					\$629.53				



State of Wisconsin / Department of Natural Resources

Tony Evers , Governor

Adam N Payne , Secretary

5/22/2023

Chapter 70.114 - Aids Payment Worksheet For Tax Year 2022(Payment Year 2023) - Payment Due January 31, 2023

4481 of 7056

LEGAL DESCRIPTION: T38 R05-E S21 NESW				PARCEL NO: MI-1375			CONTROL NO: 82369		
16	\$85,456.01	0.85305679	\$72,898.83						
				0	\$0.00	STAT	999999	STATE OF WISCONSIN	
				0.00214250	\$156.19	CNTY	43	ONEIDA COUNTY	
				0.00207540	\$151.30	MUNI	43016	TOWN OF MINOCQUA	
				0.00257230	\$187.52	ELEM	433640	SCH D OF MINOCQUA J 1	
				0.00167910	\$122.41	UNHI	433647	UHS D OF LAKELAND (MINOCQUA)	
				0.00016610	\$12.11	VTAE	001600	NICOLET VTAE DISTRICT	
				Parcel Total:	\$629.53				

LEGAL DESCRIPTION: T38 R05-E S21 NWSW				PARCEL NO: MI-1376			CONTROL NO: 82370		
40	\$85,456.01	0.85305679	\$72,898.83						
				0	\$0.00	STAT	999999	STATE OF WISCONSIN	
				0.00214250	\$156.19	CNTY	43	ONEIDA COUNTY	
				0.00207540	\$151.30	MUNI	43016	TOWN OF MINOCQUA	
				0.00257230	\$187.52	ELEM	433640	SCH D OF MINOCQUA J 1	
				0.00167910	\$122.41	UNHI	433647	UHS D OF LAKELAND (MINOCQUA)	
				0.00016610	\$12.11	VTAE	001600	NICOLET VTAE DISTRICT	
				Parcel Total:	\$629.53				



State of Wisconsin / Department of Natural Resources

Tony Evers , Governor

Adam N Payne , Secretary

5/22/2023

Chapter 70.114 - Aids Payment Worksheet For Tax Year 2022(Payment Year 2023) - Payment Due January 31, 2023

4482 of 7056

LEGAL DESCRIPTION: T38 R05-E S22 NENE				PARCEL NO: MI-1383			CONTROL NO: 82371		
40	\$85,456.01	0.85305679	\$72,898.83						
				0	\$0.00	STAT	999999	STATE OF WISCONSIN	
				0.00214250	\$156.19	CNTY	43	ONEIDA COUNTY	
				0.00207540	\$151.30	MUNI	43016	TOWN OF MINOCQUA	
				0.00257230	\$187.52	ELEM	433640	SCH D OF MINOCQUA J 1	
				0.00167910	\$122.41	UNHI	433647	UHS D OF LAKELAND (MINOCQUA)	
				0.00016610	\$12.11	VTAE	001600	NICOLET VTAE DISTRICT	
				Parcel Total:	\$629.53				

LEGAL DESCRIPTION: T38 R05-E S22 NWNE				PARCEL NO: MI-1384			CONTROL NO: 82372		
40	\$85,456.01	0.85305679	\$72,898.83						
				0	\$0.00	STAT	999999	STATE OF WISCONSIN	
				0.00214250	\$156.19	CNTY	43	ONEIDA COUNTY	
				0.00207540	\$151.30	MUNI	43016	TOWN OF MINOCQUA	
				0.00257230	\$187.52	ELEM	433640	SCH D OF MINOCQUA J 1	
				0.00167910	\$122.41	UNHI	433647	UHS D OF LAKELAND (MINOCQUA)	
				0.00016610	\$12.11	VTAE	001600	NICOLET VTAE DISTRICT	
				Parcel Total:	\$629.53				



State of Wisconsin / Department of Natural Resources

Tony Evers , Governor

Adam N Payne , Secretary

5/22/2023

Chapter 70.114 - Aids Payment Worksheet For Tax Year 2022(Payment Year 2023) - Payment Due January 31, 2023

4483 of 7056

LEGAL DESCRIPTION: T38 R05-E S22 SENE				PARCEL NO: MI-1386				CONTROL NO: 82373	
40	\$85,456.01	0.85305679	\$72,898.83						
				0	\$0.00	STAT	999999	STATE OF WISCONSIN	
				0.00214250	\$156.19	CNTY	43	ONEIDA COUNTY	
				0.00207540	\$151.30	MUNI	43016	TOWN OF MINOCQUA	
				0.00257230	\$187.52	ELEM	433640	SCH D OF MINOCQUA J 1	
				0.00167910	\$122.41	UNHI	433647	UHS D OF LAKELAND (MINOCQUA)	
				0.00016610	\$12.11	VTAE	001600	NICOLET VTAE DISTRICT	
				Parcel Total:		\$629.53			

LEGAL DESCRIPTION: T38 R05-E S22 SWNE				PARCEL NO: MI-1385				CONTROL NO: 82374	
40	\$85,456.01	0.85305679	\$72,898.83						
				0	\$0.00	STAT	999999	STATE OF WISCONSIN	
				0.00214250	\$156.19	CNTY	43	ONEIDA COUNTY	
				0.00207540	\$151.30	MUNI	43016	TOWN OF MINOCQUA	
				0.00257230	\$187.52	ELEM	433640	SCH D OF MINOCQUA J 1	
				0.00167910	\$122.41	UNHI	433647	UHS D OF LAKELAND (MINOCQUA)	
				0.00016610	\$12.11	VTAE	001600	NICOLET VTAE DISTRICT	
				Parcel Total:		\$629.53			



State of Wisconsin / Department of Natural Resources

Tony Evers , Governor

Adam N Payne , Secretary

5/22/2023

Chapter 70.114 - Aids Payment Worksheet For Tax Year 2022(Payment Year 2023) - Payment Due January 31, 2023

4484 of 7056

LEGAL DESCRIPTION: T38 R05-E S22 NESE				PARCEL NO: MI-1395				CONTROL NO: 82375	
40	\$85,456.01	0.85305679	\$72,898.83						
				0	\$0.00	STAT	999999	STATE OF WISCONSIN	
				0.00214250	\$156.19	CNTY	43	ONEIDA COUNTY	
				0.00207540	\$151.30	MUNI	43016	TOWN OF MINOCQUA	
				0.00257230	\$187.52	ELEM	433640	SCH D OF MINOCQUA J 1	
				0.00167910	\$122.41	UNHI	433647	UHS D OF LAKELAND (MINOCQUA)	
				0.00016610	\$12.11	VTAE	001600	NICOLET VTAE DISTRICT	
				Parcel Total:	\$629.53				

LEGAL DESCRIPTION: T38 R05-E S22 NWSE				PARCEL NO: MI-1396				CONTROL NO: 82376	
40	\$85,456.01	0.85305679	\$72,898.83						
				0	\$0.00	STAT	999999	STATE OF WISCONSIN	
				0.00214250	\$156.19	CNTY	43	ONEIDA COUNTY	
				0.00207540	\$151.30	MUNI	43016	TOWN OF MINOCQUA	
				0.00257230	\$187.52	ELEM	433640	SCH D OF MINOCQUA J 1	
				0.00167910	\$122.41	UNHI	433647	UHS D OF LAKELAND (MINOCQUA)	
				0.00016610	\$12.11	VTAE	001600	NICOLET VTAE DISTRICT	
				Parcel Total:	\$629.53				



State of Wisconsin / Department of Natural Resources

Tony Evers , Governor

Adam N Payne , Secretary

5/22/2023

Chapter 70.114 - Aids Payment Worksheet For Tax Year 2022(Payment Year 2023) - Payment Due January 31, 2023

4485 of 7056

LEGAL DESCRIPTION: T38 R05-E S22 NENW				PARCEL NO: MI-1387			CONTROL NO: 82377		
40	\$85,456.01	0.85305679	\$72,898.83						
				0	\$0.00	STAT	999999	STATE OF WISCONSIN	
				0.00214250	\$156.19	CNTY	43	ONEIDA COUNTY	
				0.00207540	\$151.30	MUNI	43016	TOWN OF MINOCQUA	
				0.00257230	\$187.52	ELEM	433640	SCH D OF MINOCQUA J 1	
				0.00167910	\$122.41	UNHI	433647	UHS D OF LAKELAND (MINOCQUA)	
				0.00016610	\$12.11	VTAE	001600	NICOLET VTAE DISTRICT	
Parcel Total:					\$629.53				

LEGAL DESCRIPTION: T38 R05-E S22 NWNW				PARCEL NO: MI-1388			CONTROL NO: 82378		
40	\$85,456.01	0.85305679	\$72,898.83						
				0	\$0.00	STAT	999999	STATE OF WISCONSIN	
				0.00214250	\$156.19	CNTY	43	ONEIDA COUNTY	
				0.00207540	\$151.30	MUNI	43016	TOWN OF MINOCQUA	
				0.00257230	\$187.52	ELEM	433640	SCH D OF MINOCQUA J 1	
				0.00167910	\$122.41	UNHI	433647	UHS D OF LAKELAND (MINOCQUA)	
				0.00016610	\$12.11	VTAE	001600	NICOLET VTAE DISTRICT	
Parcel Total:					\$629.53				



State of Wisconsin / Department of Natural Resources

Tony Evers , Governor

Adam N Payne , Secretary

5/22/2023

Chapter 70.114 - Aids Payment Worksheet For Tax Year 2022(Payment Year 2023) - Payment Due January 31, 2023

4486 of 7056

LEGAL DESCRIPTION: T38 R05-E S22 SENW				PARCEL NO: MI-1390				CONTROL NO: 82379	
40	\$85,456.01	0.85305679	\$72,898.83						
				0	\$0.00	STAT	999999	STATE OF WISCONSIN	
				0.00214250	\$156.19	CNTY	43	ONEIDA COUNTY	
				0.00207540	\$151.30	MUNI	43016	TOWN OF MINOCQUA	
				0.00257230	\$187.52	ELEM	433640	SCH D OF MINOCQUA J 1	
				0.00167910	\$122.41	UNHI	433647	UHS D OF LAKELAND (MINOCQUA)	
				0.00016610	\$12.11	VTAE	001600	NICOLET VTAE DISTRICT	
				Parcel Total:	\$629.53				

LEGAL DESCRIPTION: T38 R05-E S22 SWNW				PARCEL NO: MI-1389				CONTROL NO: 82380	
40	\$85,456.01	0.85305679	\$72,898.83						
				0	\$0.00	STAT	999999	STATE OF WISCONSIN	
				0.00214250	\$156.19	CNTY	43	ONEIDA COUNTY	
				0.00207540	\$151.30	MUNI	43016	TOWN OF MINOCQUA	
				0.00257230	\$187.52	ELEM	433640	SCH D OF MINOCQUA J 1	
				0.00167910	\$122.41	UNHI	433647	UHS D OF LAKELAND (MINOCQUA)	
				0.00016610	\$12.11	VTAE	001600	NICOLET VTAE DISTRICT	
				Parcel Total:	\$629.53				



State of Wisconsin / Department of Natural Resources

Tony Evers , Governor

Adam N Payne , Secretary

5/22/2023

Chapter 70.114 - Aids Payment Worksheet For Tax Year 2022(Payment Year 2023) - Payment Due January 31, 2023

4487 of 7056

LEGAL DESCRIPTION: T38 R05-E S22 NESW	PARCEL NO: MI-1391	CONTROL NO: 82381
---------------------------------------	--------------------	-------------------

40	\$85,456.01	0.85305679	\$72,898.83	
----	-------------	------------	-------------	--

0	\$0.00	STAT	999999	STATE OF WISCONSIN
0.00214250	\$156.19	CNTY	43	ONEIDA COUNTY
0.00207540	\$151.30	MUNI	43016	TOWN OF MINOCQUA
0.00257230	\$187.52	ELEM	433640	SCH D OF MINOCQUA J 1
0.00167910	\$122.41	UNHI	433647	UHS D OF LAKELAND (MINOCQUA)
0.00016610	\$12.11	VTAE	001600	NICOLET VTAE DISTRICT

Parcel Total:	\$629.53
---------------	----------

LEGAL DESCRIPTION: T38 R05-E S22 NWSW	PARCEL NO: MI-1392	CONTROL NO: 82382
---------------------------------------	--------------------	-------------------

40	\$85,456.01	0.85305679	\$72,898.83	
----	-------------	------------	-------------	--

0	\$0.00	STAT	999999	STATE OF WISCONSIN
0.00214250	\$156.19	CNTY	43	ONEIDA COUNTY
0.00207540	\$151.30	MUNI	43016	TOWN OF MINOCQUA
0.00257230	\$187.52	ELEM	433640	SCH D OF MINOCQUA J 1
0.00167910	\$122.41	UNHI	433647	UHS D OF LAKELAND (MINOCQUA)
0.00016610	\$12.11	VTAE	001600	NICOLET VTAE DISTRICT

Parcel Total:	\$629.53
---------------	----------



State of Wisconsin / Department of Natural Resources

Tony Evers , Governor

Adam N Payne , Secretary

5/22/2023

Chapter 70.114 - Aids Payment Worksheet For Tax Year 2022(Payment Year 2023) - Payment Due January 31, 2023

4488 of 7056

LEGAL DESCRIPTION: T38 R05-E S22 SWSE				PARCEL NO: MI-1397				CONTROL NO: 82383	
40	\$85,456.01	0.85305679	\$72,898.83						
				0	\$0.00	STAT	999999	STATE OF WISCONSIN	
				0.00214250	\$156.19	CNTY	43	ONEIDA COUNTY	
				0.00207540	\$151.30	MUNI	43016	TOWN OF MINOCQUA	
				0.00257230	\$187.52	ELEM	433640	SCH D OF MINOCQUA J 1	
				0.00167910	\$122.41	UNHI	433647	UHS D OF LAKELAND (MINOCQUA)	
				0.00016610	\$12.11	VTAE	001600	NICOLET VTAE DISTRICT	
				Parcel Total:	\$629.53				

LEGAL DESCRIPTION: T38 R05-E S22 SESE				PARCEL NO: MI-1398				CONTROL NO: 82384	
40	\$85,456.01	0.85305679	\$72,898.83						
				0	\$0.00	STAT	999999	STATE OF WISCONSIN	
				0.00214250	\$156.19	CNTY	43	ONEIDA COUNTY	
				0.00207540	\$151.30	MUNI	43016	TOWN OF MINOCQUA	
				0.00257230	\$187.52	ELEM	433640	SCH D OF MINOCQUA J 1	
				0.00167910	\$122.41	UNHI	433647	UHS D OF LAKELAND (MINOCQUA)	
				0.00016610	\$12.11	VTAE	001600	NICOLET VTAE DISTRICT	
				Parcel Total:	\$629.53				



State of Wisconsin / Department of Natural Resources

Tony Evers , Governor

Adam N Payne , Secretary

5/22/2023

Chapter 70.114 - Aids Payment Worksheet For Tax Year 2022(Payment Year 2023) - Payment Due January 31, 2023

4489 of 7056

LEGAL DESCRIPTION: T38 R05-E S27 NENE				PARCEL NO: MI-1457			CONTROL NO: 82385		
40	\$85,456.01	0.85305679	\$72,898.83						
		0	\$0.00	STAT	999999	STATE OF WISCONSIN			
		0.00214250	\$156.19	CNTY	43	ONEIDA COUNTY			
		0.00207540	\$151.30	MUNI	43016	TOWN OF MINOCQUA			
		0.00257230	\$187.52	ELEM	433640	SCH D OF MINOCQUA J 1			
		0.00167910	\$122.41	UNHI	433647	UHS D OF LAKELAND (MINOCQUA)			
		0.00016610	\$12.11	VTAE	001600	NICOLET VTAE DISTRICT			
Parcel Total:				\$629.53					

LEGAL DESCRIPTION: T38 R05-E S30 NWNE				PARCEL NO: MI-1505			CONTROL NO: 82386		
40	\$85,456.01	0.85305679	\$72,898.83						
		0	\$0.00	STAT	999999	STATE OF WISCONSIN			
		0.00214250	\$156.19	CNTY	43	ONEIDA COUNTY			
		0.00207540	\$151.30	MUNI	43016	TOWN OF MINOCQUA			
		0.00257230	\$187.52	ELEM	433640	SCH D OF MINOCQUA J 1			
		0.00167910	\$122.41	UNHI	433647	UHS D OF LAKELAND (MINOCQUA)			
		0.00016610	\$12.11	VTAE	001600	NICOLET VTAE DISTRICT			
Parcel Total:				\$629.53					



State of Wisconsin / Department of Natural Resources

Tony Evers , Governor

Adam N Payne , Secretary

5/22/2023

Chapter 70.114 - Aids Payment Worksheet For Tax Year 2022(Payment Year 2023) - Payment Due January 31, 2023

4490 of 7056

LEGAL DESCRIPTION: T38 R05-E S30 SWNE				PARCEL NO: MI-1506			CONTROL NO: 82387		
40	\$85,456.01	0.85305679	\$72,898.83						
		0	\$0.00	STAT	999999	STATE OF WISCONSIN			
		0.00214250	\$156.19	CNTY	43	ONEIDA COUNTY			
		0.00207540	\$151.30	MUNI	43016	TOWN OF MINOCQUA			
		0.00257230	\$187.52	ELEM	433640	SCH D OF MINOCQUA J 1			
		0.00167910	\$122.41	UNHI	433647	UHS D OF LAKELAND (MINOCQUA)			
		0.00016610	\$12.11	VTAE	001600	NICOLET VTAE DISTRICT			
Parcel Total:				\$629.53					

LEGAL DESCRIPTION: T38 R05-E S30 SWSW				PARCEL NO: MI-1514			CONTROL NO: 82388		
46.87	\$100,133.07	0.85305679	\$85,419.19						
		0	\$0.00	STAT	999999	STATE OF WISCONSIN			
		0.00214250	\$183.01	CNTY	43	ONEIDA COUNTY			
		0.00207540	\$177.28	MUNI	43016	TOWN OF MINOCQUA			
		0.00257230	\$219.73	ELEM	433640	SCH D OF MINOCQUA J 1			
		0.00167910	\$143.43	UNHI	433647	UHS D OF LAKELAND (MINOCQUA)			
		0.00016610	\$14.19	VTAE	001600	NICOLET VTAE DISTRICT			
Parcel Total:				\$737.64					



State of Wisconsin / Department of Natural Resources

Tony Evers , Governor

Adam N Payne , Secretary

5/22/2023

Chapter 70.114 - Aids Payment Worksheet For Tax Year 2022(Payment Year 2023) - Payment Due January 31, 2023

4491 of 7056

LEGAL DESCRIPTION: T38 R05-E S30 SESW				PARCEL NO: MI-1515				CONTROL NO: 82389	
40	\$85,456.01	0.85305679	\$72,898.83						
				0	\$0.00	STAT	999999	STATE OF WISCONSIN	
				0.00214250	\$156.19	CNTY	43	ONEIDA COUNTY	
				0.00207540	\$151.30	MUNI	43016	TOWN OF MINOCQUA	
				0.00257230	\$187.52	ELEM	433640	SCH D OF MINOCQUA J 1	
				0.00167910	\$122.41	UNHI	433647	UHS D OF LAKELAND (MINOCQUA)	
				0.00016610	\$12.11	VTAE	001600	NICOLET VTAE DISTRICT	
				Parcel Total:		\$629.53			

LEGAL DESCRIPTION: T38 R05-E S30 NENW				PARCEL NO: MI-1508				CONTROL NO: 82390	
40	\$85,456.01	0.85305679	\$72,898.83						
				0	\$0.00	STAT	999999	STATE OF WISCONSIN	
				0.00214250	\$156.19	CNTY	43	ONEIDA COUNTY	
				0.00207540	\$151.30	MUNI	43016	TOWN OF MINOCQUA	
				0.00257230	\$187.52	ELEM	433640	SCH D OF MINOCQUA J 1	
				0.00167910	\$122.41	UNHI	433647	UHS D OF LAKELAND (MINOCQUA)	
				0.00016610	\$12.11	VTAE	001600	NICOLET VTAE DISTRICT	
				Parcel Total:		\$629.53			



State of Wisconsin / Department of Natural Resources

Tony Evers , Governor

Adam N Payne , Secretary

5/22/2023

Chapter 70.114 - Aids Payment Worksheet For Tax Year 2022(Payment Year 2023) - Payment Due January 31, 2023

4492 of 7056

LEGAL DESCRIPTION: T38 R05-E S30 SENW				PARCEL NO: MI-1511				CONTROL NO: 82391	
40	\$85,456.01	0.85305679	\$72,898.83						
				0	\$0.00	STAT	999999	STATE OF WISCONSIN	
				0.00214250	\$156.19	CNTY	43	ONEIDA COUNTY	
				0.00207540	\$151.30	MUNI	43016	TOWN OF MINOCQUA	
				0.00257230	\$187.52	ELEM	433640	SCH D OF MINOCQUA J 1	
				0.00167910	\$122.41	UNHI	433647	UHS D OF LAKELAND (MINOCQUA)	
				0.00016610	\$12.11	VTAE	001600	NICOLET VTAE DISTRICT	
				Parcel Total:	\$629.53				

LEGAL DESCRIPTION: T38 R05-E S30 NWSE				PARCEL NO: MI-1517				CONTROL NO: 82392	
40	\$85,456.01	0.85305679	\$72,898.83						
				0	\$0.00	STAT	999999	STATE OF WISCONSIN	
				0.00214250	\$156.19	CNTY	43	ONEIDA COUNTY	
				0.00207540	\$151.30	MUNI	43016	TOWN OF MINOCQUA	
				0.00257230	\$187.52	ELEM	433640	SCH D OF MINOCQUA J 1	
				0.00167910	\$122.41	UNHI	433647	UHS D OF LAKELAND (MINOCQUA)	
				0.00016610	\$12.11	VTAE	001600	NICOLET VTAE DISTRICT	
				Parcel Total:	\$629.53				



State of Wisconsin / Department of Natural Resources

Tony Evers , Governor

Adam N Payne , Secretary

5/22/2023

Chapter 70.114 - Aids Payment Worksheet For Tax Year 2022(Payment Year 2023) - Payment Due January 31, 2023

4493 of 7056

LEGAL DESCRIPTION: T38 R05-E S30 NESW				PARCEL NO: MI-1391			CONTROL NO: 82393		
40	\$85,456.01	0.85305679	\$72,898.83						
				0	\$0.00	STAT	999999	STATE OF WISCONSIN	
				0.00214250	\$156.19	CNTY	43	ONEIDA COUNTY	
				0.00207540	\$151.30	MUNI	43016	TOWN OF MINOCQUA	
				0.00257230	\$187.52	ELEM	433640	SCH D OF MINOCQUA J 1	
				0.00167910	\$122.41	UNHI	433647	UHS D OF LAKELAND (MINOCQUA)	
				0.00016610	\$12.11	VTAE	001600	NICOLET VTAE DISTRICT	
				Parcel Total:	\$629.53				

LEGAL DESCRIPTION: T38 R05-E S31 NWNW				PARCEL NO: MI-1525			CONTROL NO: 82394		
46.22	\$98,744.40	0.85305679	\$84,234.58						
				0	\$0.00	STAT	999999	STATE OF WISCONSIN	
				0.00214250	\$180.47	CNTY	43	ONEIDA COUNTY	
				0.00207540	\$174.82	MUNI	43016	TOWN OF MINOCQUA	
				0.00257230	\$216.68	ELEM	433640	SCH D OF MINOCQUA J 1	
				0.00167910	\$141.44	UNHI	433647	UHS D OF LAKELAND (MINOCQUA)	
				0.00016610	\$13.99	VTAE	001600	NICOLET VTAE DISTRICT	
				Parcel Total:	\$727.40				



State of Wisconsin / Department of Natural Resources

Tony Evers , Governor

Adam N Payne , Secretary

5/22/2023

Chapter 70.114 - Aids Payment Worksheet For Tax Year 2022(Payment Year 2023) - Payment Due January 31, 2023

4494 of 7056

LEGAL DESCRIPTION: T38 R05-E S31 NENW				PARCEL NO: MI-1524			CONTROL NO: 82395		
40	\$85,456.01	0.85305679	\$72,898.83						
				0	\$0.00	STAT	999999	STATE OF WISCONSIN	
				0.00214250	\$156.19	CNTY	43	ONEIDA COUNTY	
				0.00207540	\$151.30	MUNI	43016	TOWN OF MINOCQUA	
				0.00257230	\$187.52	ELEM	433640	SCH D OF MINOCQUA J 1	
				0.00167910	\$122.41	UNHI	433647	UHS D OF LAKELAND (MINOCQUA)	
				0.00016610	\$12.11	VTAE	001600	NICOLET VTAE DISTRICT	
Parcel Total:					\$629.53				

LEGAL DESCRIPTION: T38 R05-E S31 SWNW				PARCEL NO: MI-1526			CONTROL NO: 82396		
44.65	\$95,390.27	0.85305679	\$81,373.32						
				0	\$0.00	STAT	999999	STATE OF WISCONSIN	
				0.00214250	\$174.34	CNTY	43	ONEIDA COUNTY	
				0.00207540	\$168.89	MUNI	43016	TOWN OF MINOCQUA	
				0.00257230	\$209.32	ELEM	433640	SCH D OF MINOCQUA J 1	
				0.00167910	\$136.64	UNHI	433647	UHS D OF LAKELAND (MINOCQUA)	
				0.00016610	\$13.52	VTAE	001600	NICOLET VTAE DISTRICT	
Parcel Total:					\$702.71				



State of Wisconsin / Department of Natural Resources

Tony Evers , Governor

Adam N Payne , Secretary

5/22/2023

Chapter 70.114 - Aids Payment Worksheet For Tax Year 2022(Payment Year 2023) - Payment Due January 31, 2023

4495 of 7056

LEGAL DESCRIPTION: T38 R05-E S31 SENW				PARCEL NO: MI-1527			CONTROL NO: 82397		
40	\$85,456.01	0.85305679	\$72,898.83						
				0	\$0.00	STAT	999999	STATE OF WISCONSIN	
				0.00214250	\$156.19	CNTY	43	ONEIDA COUNTY	
				0.00207540	\$151.30	MUNI	43016	TOWN OF MINOCQUA	
				0.00257230	\$187.52	ELEM	433640	SCH D OF MINOCQUA J 1	
				0.00167910	\$122.41	UNHI	433647	UHS D OF LAKELAND (MINOCQUA)	
				0.00016610	\$12.11	VTAE	001600	NICOLET VTAE DISTRICT	
				Parcel Total:	\$629.53				

LEGAL DESCRIPTION: T38 R05-E S31 NWSW				PARCEL NO: MI-1529			CONTROL NO: 82398		
43.08	\$93,317.97	0.85305679	\$79,605.52						
				0	\$0.00	STAT	999999	STATE OF WISCONSIN	
				0.00214250	\$170.56	CNTY	43	ONEIDA COUNTY	
				0.00207540	\$165.22	MUNI	43016	TOWN OF MINOCQUA	
				0.00257230	\$204.77	ELEM	433640	SCH D OF MINOCQUA J 1	
				0.00167910	\$133.67	UNHI	433647	UHS D OF LAKELAND (MINOCQUA)	
				0.00016610	\$13.22	VTAE	001600	NICOLET VTAE DISTRICT	
				Parcel Total:	\$687.44				



State of Wisconsin / Department of Natural Resources

Tony Evers , Governor

Adam N Payne , Secretary

5/22/2023

Chapter 70.114 - Aids Payment Worksheet For Tax Year 2022(Payment Year 2023) - Payment Due January 31, 2023

4496 of 7056

LEGAL DESCRIPTION: T38 R05-E S31 SESW				PARCEL NO: MI-1531			CONTROL NO: 82399		
40	\$85,456.01	0.85305679	\$72,898.83						
		0	\$0.00	STAT	999999	STATE OF WISCONSIN			
		0.00214250	\$156.19	CNTY	43	ONEIDA COUNTY			
		0.00207540	\$151.30	MUNI	43016	TOWN OF MINOCQUA			
		0.00257230	\$187.52	ELEM	433640	SCH D OF MINOCQUA J 1			
		0.00167910	\$122.41	UNHI	433647	UHS D OF LAKELAND (MINOCQUA)			
		0.00016610	\$12.11	VTAE	001600	NICOLET VTAE DISTRICT			
Parcel Total:				\$629.53					

LEGAL DESCRIPTION: T38 R05-E S31 SWSW				PARCEL NO: MI-1530			CONTROL NO: 82400		
41.52	\$88,703.33	0.85305679	\$75,668.98						
		0	\$0.00	STAT	999999	STATE OF WISCONSIN			
		0.00214250	\$162.12	CNTY	43	ONEIDA COUNTY			
		0.00207540	\$157.05	MUNI	43016	TOWN OF MINOCQUA			
		0.00257230	\$194.65	ELEM	433640	SCH D OF MINOCQUA J 1			
		0.00167910	\$127.06	UNHI	433647	UHS D OF LAKELAND (MINOCQUA)			
		0.00016610	\$12.57	VTAE	001600	NICOLET VTAE DISTRICT			
Parcel Total:				\$653.45					



State of Wisconsin / Department of Natural Resources

Tony Evers , Governor

Adam N Payne , Secretary

5/22/2023

Chapter 70.114 - Aids Payment Worksheet For Tax Year 2022(Payment Year 2023) - Payment Due January 31, 2023

4497 of 7056

LEGAL DESCRIPTION: T38 R05-E S31 NESW				PARCEL NO: MI-1528			CONTROL NO: 82401		
40	\$85,456.01	0.85305679	\$72,898.83						
				0	\$0.00	STAT	999999	STATE OF WISCONSIN	
				0.00214250	\$156.19	CNTY	43	ONEIDA COUNTY	
				0.00207540	\$151.30	MUNI	43016	TOWN OF MINOCQUA	
				0.00257230	\$187.52	ELEM	433640	SCH D OF MINOCQUA J 1	
				0.00167910	\$122.41	UNHI	433647	UHS D OF LAKELAND (MINOCQUA)	
				0.00016610	\$12.11	VTAE	001600	NICOLET VTAE DISTRICT	
				Parcel Total:	\$629.53				

LEGAL DESCRIPTION: T38 R05-E S31 SWNE				PARCEL NO: MI-1522			CONTROL NO: 82402		
40	\$85,456.01	0.85305679	\$72,898.83						
				0	\$0.00	STAT	999999	STATE OF WISCONSIN	
				0.00214250	\$156.19	CNTY	43	ONEIDA COUNTY	
				0.00207540	\$151.30	MUNI	43016	TOWN OF MINOCQUA	
				0.00257230	\$187.52	ELEM	433640	SCH D OF MINOCQUA J 1	
				0.00167910	\$122.41	UNHI	433647	UHS D OF LAKELAND (MINOCQUA)	
				0.00016610	\$12.11	VTAE	001600	NICOLET VTAE DISTRICT	
				Parcel Total:	\$629.53				



State of Wisconsin / Department of Natural Resources

Tony Evers , Governor

Adam N Payne , Secretary

5/22/2023

Chapter 70.114 - Aids Payment Worksheet For Tax Year 2022(Payment Year 2023) - Payment Due January 31, 2023

4498 of 7056

LEGAL DESCRIPTION: T38 R05-E S31 NWNE				PARCEL NO: MI-1521		CONTROL NO: 82403	
40	\$85,456.01	0.85305679	\$72,898.83				
		0	\$0.00	STAT	999999	STATE OF WISCONSIN	
		0.00214250	\$156.19	CNTY	43	ONEIDA COUNTY	
		0.00207540	\$151.30	MUNI	43016	TOWN OF MINOCQUA	
		0.00257230	\$187.52	ELEM	433640	SCH D OF MINOCQUA J 1	
		0.00167910	\$122.41	UNHI	433647	UHS D OF LAKELAND (MINOCQUA)	
		0.00016610	\$12.11	VTAE	001600	NICOLET VTAE DISTRICT	
Parcel Total:				\$629.53			

LEGAL DESCRIPTION: T38 R05-E S31 NWSE				PARCEL NO: MI-1533		CONTROL NO: 82404	
40	\$85,456.01	0.85305679	\$72,898.83				
		0	\$0.00	STAT	999999	STATE OF WISCONSIN	
		0.00214250	\$156.19	CNTY	43	ONEIDA COUNTY	
		0.00207540	\$151.30	MUNI	43016	TOWN OF MINOCQUA	
		0.00257230	\$187.52	ELEM	433640	SCH D OF MINOCQUA J 1	
		0.00167910	\$122.41	UNHI	433647	UHS D OF LAKELAND (MINOCQUA)	
		0.00016610	\$12.11	VTAE	001600	NICOLET VTAE DISTRICT	
Parcel Total:				\$629.53			



State of Wisconsin / Department of Natural Resources

Tony Evers , Governor

Adam N Payne , Secretary

5/22/2023

Chapter 70.114 - Aids Payment Worksheet For Tax Year 2022(Payment Year 2023) - Payment Due January 31, 2023

4499 of 7056

LEGAL DESCRIPTION: T38 R05-E S31 SWSE				PARCEL NO: MI-1534				CONTROL NO: 82405			
40	\$85,456.01	0.85305679	\$72,898.83								
				0	\$0.00	STAT	999999	STATE OF WISCONSIN			
				0.00214250	\$156.19	CNTY	43	ONEIDA COUNTY			
				0.00207540	\$151.30	MUNI	43016	TOWN OF MINOCQUA			
				0.00257230	\$187.52	ELEM	433640	SCH D OF MINOCQUA J 1			
				0.00167910	\$122.41	UNHI	433647	UHS D OF LAKELAND (MINOCQUA)			
				0.00016610	\$12.11	VTAE	001600	NICOLET VTAE DISTRICT			
				Parcel Total:		\$629.53					

LEGAL DESCRIPTION: T38 R05-E S34 SESW				PARCEL NO: MI-1577				CONTROL NO: 82406			
40	\$85,456.01	0.85305679	\$72,898.83								
				0	\$0.00	STAT	999999	STATE OF WISCONSIN			
				0.00214250	\$156.19	CNTY	43	ONEIDA COUNTY			
				0.00207540	\$151.30	MUNI	43016	TOWN OF MINOCQUA			
				0.00257230	\$187.52	ELEM	433640	SCH D OF MINOCQUA J 1			
				0.00167910	\$122.41	UNHI	433647	UHS D OF LAKELAND (MINOCQUA)			
				0.00016610	\$12.11	VTAE	001600	NICOLET VTAE DISTRICT			
				Parcel Total:		\$629.53					



State of Wisconsin / Department of Natural Resources

Tony Evers , Governor

Adam N Payne , Secretary

5/22/2023

Chapter 70.114 - Aids Payment Worksheet For Tax Year 2022(Payment Year 2023) - Payment Due January 31, 2023

4500 of 7056

LEGAL DESCRIPTION: T38 R05-E S34 SESE				PARCEL NO: MI-1580			CONTROL NO: 82407		
40	\$85,456.01	0.85305679	\$72,898.83						
				0	\$0.00	STAT	999999	STATE OF WISCONSIN	
				0.00214250	\$156.19	CNTY	43	ONEIDA COUNTY	
				0.00207540	\$151.30	MUNI	43016	TOWN OF MINOCQUA	
				0.00257230	\$187.52	ELEM	433640	SCH D OF MINOCQUA J 1	
				0.00167910	\$122.41	UNHI	433647	UHS D OF LAKELAND (MINOCQUA)	
				0.00016610	\$12.11	VTAE	001600	NICOLET VTAE DISTRICT	
				Parcel Total:	\$629.53				

LEGAL DESCRIPTION: T38 R05-E S34 SWSE				PARCEL NO: MI-1579			CONTROL NO: 82408		
40	\$85,456.01	0.85305679	\$72,898.83						
				0	\$0.00	STAT	999999	STATE OF WISCONSIN	
				0.00214250	\$156.19	CNTY	43	ONEIDA COUNTY	
				0.00207540	\$151.30	MUNI	43016	TOWN OF MINOCQUA	
				0.00257230	\$187.52	ELEM	433640	SCH D OF MINOCQUA J 1	
				0.00167910	\$122.41	UNHI	433647	UHS D OF LAKELAND (MINOCQUA)	
				0.00016610	\$12.11	VTAE	001600	NICOLET VTAE DISTRICT	
				Parcel Total:	\$629.53				



State of Wisconsin / Department of Natural Resources

Tony Evers , Governor

Adam N Payne , Secretary

5/22/2023

Chapter 70.114 - Aids Payment Worksheet For Tax Year 2022(Payment Year 2023) - Payment Due January 31, 2023

4501 of 7056

LEGAL DESCRIPTION: T38 R05-E S34 NWSW				PARCEL NO: MI-1575			CONTROL NO: 82409		
40	\$85,456.01	0.85305679	\$72,898.83						
		0	\$0.00	STAT	999999	STATE OF WISCONSIN			
		0.00214250	\$156.19	CNTY	43	ONEIDA COUNTY			
		0.00207540	\$151.30	MUNI	43016	TOWN OF MINOCQUA			
		0.00257230	\$187.52	ELEM	433640	SCH D OF MINOCQUA J 1			
		0.00167910	\$122.41	UNHI	433647	UHS D OF LAKELAND (MINOCQUA)			
		0.00016610	\$12.11	VTAE	001600	NICOLET VTAE DISTRICT			
Parcel Total:				\$629.53					

LEGAL DESCRIPTION: T38 R05-E S34 NESW				PARCEL NO: MI-1574			CONTROL NO: 82410		
40	\$85,456.01	0.85305679	\$72,898.83						
		0	\$0.00	STAT	999999	STATE OF WISCONSIN			
		0.00214250	\$156.19	CNTY	43	ONEIDA COUNTY			
		0.00207540	\$151.30	MUNI	43016	TOWN OF MINOCQUA			
		0.00257230	\$187.52	ELEM	433640	SCH D OF MINOCQUA J 1			
		0.00167910	\$122.41	UNHI	433647	UHS D OF LAKELAND (MINOCQUA)			
		0.00016610	\$12.11	VTAE	001600	NICOLET VTAE DISTRICT			
Parcel Total:				\$629.53					



State of Wisconsin / Department of Natural Resources

Tony Evers , Governor

Adam N Payne , Secretary

5/22/2023

Chapter 70.114 - Aids Payment Worksheet For Tax Year 2022(Payment Year 2023) - Payment Due January 31, 2023

4502 of 7056

LEGAL DESCRIPTION: T38 R05-E S34 GOV LOT 3				PARCEL NO: MI-1572		CONTROL NO: 82411	
39.5	\$84,387.82	0.85305679	\$71,987.60				
		0	\$0.00	STAT	999999	STATE OF WISCONSIN	
		0.00214250	\$154.24	CNTY	43	ONEIDA COUNTY	
		0.00207540	\$149.41	MUNI	43016	TOWN OF MINOCQUA	
		0.00257230	\$185.18	ELEM	433640	SCH D OF MINOCQUA J 1	
		0.00167910	\$120.88	UNHI	433647	UHS D OF LAKELAND (MINOCQUA)	
		0.00016610	\$11.96	VTAE	001600	NICOLET VTAE DISTRICT	
Parcel Total:				\$621.67			

LEGAL DESCRIPTION: T38 R05-E S34 NWNW				PARCEL NO: MI-1570		CONTROL NO: 82412	
40	\$85,456.01	0.85305679	\$72,898.83				
		0	\$0.00	STAT	999999	STATE OF WISCONSIN	
		0.00214250	\$156.19	CNTY	43	ONEIDA COUNTY	
		0.00207540	\$151.30	MUNI	43016	TOWN OF MINOCQUA	
		0.00257230	\$187.52	ELEM	433640	SCH D OF MINOCQUA J 1	
		0.00167910	\$122.41	UNHI	433647	UHS D OF LAKELAND (MINOCQUA)	
		0.00016610	\$12.11	VTAE	001600	NICOLET VTAE DISTRICT	
Parcel Total:				\$629.53			



State of Wisconsin / Department of Natural Resources

Tony Evers , Governor

Adam N Payne , Secretary

5/22/2023

Chapter 70.114 - Aids Payment Worksheet For Tax Year 2022(Payment Year 2023) - Payment Due January 31, 2023

4503 of 7056

LEGAL DESCRIPTION: T38 R05-E S34 SWNW	PARCEL NO: MI-1571	CONTROL NO: 82413
---------------------------------------	--------------------	-------------------

40	\$85,456.01	0.85305679	\$72,898.83
----	-------------	------------	-------------

0	\$0.00	STAT	999999	STATE OF WISCONSIN
0.00214250	\$156.19	CNTY	43	ONEIDA COUNTY
0.00207540	\$151.30	MUNI	43016	TOWN OF MINOCQUA
0.00257230	\$187.52	ELEM	433640	SCH D OF MINOCQUA J 1
0.00167910	\$122.41	UNHI	433647	UHS D OF LAKELAND (MINOCQUA)
0.00016610	\$12.11	VTAE	001600	NICOLET VTAE DISTRICT

Parcel Total:	\$629.53
---------------	----------

File Number Total:	\$49,771.17
--------------------	-------------

FILE NO: WR 500 I	DATE OF PURCHASE: 10/14/1999	GRANTOR: PACKAGING CORP. OF AMERICA
-------------------	------------------------------	-------------------------------------

LEGAL DESCRIPTION: T39 R05-E S21 NWNW	PARCEL NO: 082454	CONTROL NO: 82454
---------------------------------------	-------------------	-------------------

40	\$85,456.01	0.85305679	\$72,898.83
----	-------------	------------	-------------

0	\$0.00	STAT	999999	STATE OF WISCONSIN
0.00214250	\$156.19	CNTY	43	ONEIDA COUNTY
0.00207540	\$151.30	MUNI	43016	TOWN OF MINOCQUA
0.00257230	\$187.52	ELEM	433640	SCH D OF MINOCQUA J 1
0.00167910	\$122.41	UNHI	433647	UHS D OF LAKELAND (MINOCQUA)
0.00016610	\$12.11	VTAE	001600	NICOLET VTAE DISTRICT

Parcel Total:	\$629.53
---------------	----------



State of Wisconsin / Department of Natural Resources

Tony Evers , Governor

Adam N Payne , Secretary

5/22/2023

Chapter 70.114 - Aids Payment Worksheet For Tax Year 2022(Payment Year 2023) - Payment Due January 31, 2023

4504 of 7056

LEGAL DESCRIPTION: T39 R05-E S21 NENW				PARCEL NO: 082455			CONTROL NO: 82455		
40	\$85,456.01	0.85305679	\$72,898.83						
				0	\$0.00	STAT	999999	STATE OF WISCONSIN	
				0.00214250	\$156.19	CNTY	43	ONEIDA COUNTY	
				0.00207540	\$151.30	MUNI	43016	TOWN OF MINOCQUA	
				0.00257230	\$187.52	ELEM	433640	SCH D OF MINOCQUA J 1	
				0.00167910	\$122.41	UNHI	433647	UHS D OF LAKELAND (MINOCQUA)	
				0.00016610	\$12.11	VTAE	001600	NICOLET VTAE DISTRICT	
				Parcel Total:		\$629.53			

LEGAL DESCRIPTION: T39 R05-E S21 SWNW				PARCEL NO: 082456			CONTROL NO: 82456		
40	\$85,456.01	0.85305679	\$72,898.83						
				0	\$0.00	STAT	999999	STATE OF WISCONSIN	
				0.00214250	\$156.19	CNTY	43	ONEIDA COUNTY	
				0.00207540	\$151.30	MUNI	43016	TOWN OF MINOCQUA	
				0.00257230	\$187.52	ELEM	433640	SCH D OF MINOCQUA J 1	
				0.00167910	\$122.41	UNHI	433647	UHS D OF LAKELAND (MINOCQUA)	
				0.00016610	\$12.11	VTAE	001600	NICOLET VTAE DISTRICT	
				Parcel Total:		\$629.53			



State of Wisconsin / Department of Natural Resources

Tony Evers , Governor

Adam N Payne , Secretary

5/22/2023

Chapter 70.114 - Aids Payment Worksheet For Tax Year 2022(Payment Year 2023) - Payment Due January 31, 2023

4505 of 7056

LEGAL DESCRIPTION: T39 R05-E S21 SENW				PARCEL NO: 082457		CONTROL NO: 82457	
40	\$85,456.01	0.85305679	\$72,898.83				
		0	\$0.00	STAT	999999	STATE OF WISCONSIN	
		0.00214250	\$156.19	CNTY	43	ONEIDA COUNTY	
		0.00207540	\$151.30	MUNI	43016	TOWN OF MINOCQUA	
		0.00257230	\$187.52	ELEM	433640	SCH D OF MINOCQUA J 1	
		0.00167910	\$122.41	UNHI	433647	UHS D OF LAKELAND (MINOCQUA)	
		0.00016610	\$12.11	VTAE	001600	NICOLET VTAE DISTRICT	
Parcel Total:				\$629.53			

LEGAL DESCRIPTION: T39 R05-E S21 NWSW				PARCEL NO: 082458		CONTROL NO: 82458	
40	\$85,456.01	0.85305679	\$72,898.83				
		0	\$0.00	STAT	999999	STATE OF WISCONSIN	
		0.00214250	\$156.19	CNTY	43	ONEIDA COUNTY	
		0.00207540	\$151.30	MUNI	43016	TOWN OF MINOCQUA	
		0.00257230	\$187.52	ELEM	433640	SCH D OF MINOCQUA J 1	
		0.00167910	\$122.41	UNHI	433647	UHS D OF LAKELAND (MINOCQUA)	
		0.00016610	\$12.11	VTAE	001600	NICOLET VTAE DISTRICT	
Parcel Total:				\$629.53			



State of Wisconsin / Department of Natural Resources

Tony Evers , Governor

Adam N Payne , Secretary

5/22/2023

Chapter 70.114 - Aids Payment Worksheet For Tax Year 2022(Payment Year 2023) - Payment Due January 31, 2023

4506 of 7056

LEGAL DESCRIPTION: T39 R05-E S21 SESW				PARCEL NO: 082459			CONTROL NO: 82459		
40	\$85,456.01	0.85305679	\$72,898.83						
				0	\$0.00	STAT	999999	STATE OF WISCONSIN	
				0.00214250	\$156.19	CNTY	43	ONEIDA COUNTY	
				0.00207540	\$151.30	MUNI	43016	TOWN OF MINOCQUA	
				0.00257230	\$187.52	ELEM	433640	SCH D OF MINOCQUA J 1	
				0.00167910	\$122.41	UNHI	433647	UHS D OF LAKELAND (MINOCQUA)	
				0.00016610	\$12.11	VTAE	001600	NICOLET VTAE DISTRICT	
Parcel Total:					\$629.53				

LEGAL DESCRIPTION: T39 R05-E S21 SWSW				PARCEL NO: 082460			CONTROL NO: 82460		
40	\$85,456.01	0.85305679	\$72,898.83						
				0	\$0.00	STAT	999999	STATE OF WISCONSIN	
				0.00214250	\$156.19	CNTY	43	ONEIDA COUNTY	
				0.00207540	\$151.30	MUNI	43016	TOWN OF MINOCQUA	
				0.00257230	\$187.52	ELEM	433640	SCH D OF MINOCQUA J 1	
				0.00167910	\$122.41	UNHI	433647	UHS D OF LAKELAND (MINOCQUA)	
				0.00016610	\$12.11	VTAE	001600	NICOLET VTAE DISTRICT	
Parcel Total:					\$629.53				



State of Wisconsin / Department of Natural Resources

Tony Evers , Governor

Adam N Payne , Secretary

5/22/2023

Chapter 70.114 - Aids Payment Worksheet For Tax Year 2022(Payment Year 2023) - Payment Due January 31, 2023

4507 of 7056

LEGAL DESCRIPTION: T39 R05-E S21 SESE				PARCEL NO: 082461				CONTROL NO: 82461	
40	\$85,456.01	0.85305679	\$72,898.83						
				0	\$0.00	STAT	999999	STATE OF WISCONSIN	
				0.00214250	\$156.19	CNTY	43	ONEIDA COUNTY	
				0.00207540	\$151.30	MUNI	43016	TOWN OF MINOCQUA	
				0.00257230	\$187.52	ELEM	433640	SCH D OF MINOCQUA J 1	
				0.00167910	\$122.41	UNHI	433647	UHS D OF LAKELAND (MINOCQUA)	
				0.00016610	\$12.11	VTAE	001600	NICOLET VTAE DISTRICT	
				Parcel Total:	\$629.53				

LEGAL DESCRIPTION: T39 R05-E S26 SWSW				PARCEL NO: 082462				CONTROL NO: 82462	
40	\$85,456.01	0.85305679	\$72,898.83						
				0	\$0.00	STAT	999999	STATE OF WISCONSIN	
				0.00214250	\$156.19	CNTY	43	ONEIDA COUNTY	
				0.00207540	\$151.30	MUNI	43016	TOWN OF MINOCQUA	
				0.00257230	\$187.52	ELEM	433640	SCH D OF MINOCQUA J 1	
				0.00167910	\$122.41	UNHI	433647	UHS D OF LAKELAND (MINOCQUA)	
				0.00016610	\$12.11	VTAE	001600	NICOLET VTAE DISTRICT	
				Parcel Total:	\$629.53				



State of Wisconsin / Department of Natural Resources

Tony Evers , Governor

Adam N Payne , Secretary

5/22/2023

Chapter 70.114 - Aids Payment Worksheet For Tax Year 2022(Payment Year 2023) - Payment Due January 31, 2023

4508 of 7056

LEGAL DESCRIPTION: T39 R05-E S26 SESW				PARCEL NO: 082463			CONTROL NO: 82463		
40	\$85,456.01	0.85305679	\$72,898.83						
		0	\$0.00	STAT	999999	STATE OF WISCONSIN			
		0.00214250	\$156.19	CNTY	43	ONEIDA COUNTY			
		0.00207540	\$151.30	MUNI	43016	TOWN OF MINOCQUA			
		0.00257230	\$187.52	ELEM	433640	SCH D OF MINOCQUA J 1			
		0.00167910	\$122.41	UNHI	433647	UHS D OF LAKELAND (MINOCQUA)			
		0.00016610	\$12.11	VTAE	001600	NICOLET VTAE DISTRICT			
Parcel Total:					\$629.53				

LEGAL DESCRIPTION: T39 R05-E S26 SWSE				PARCEL NO: 082464			CONTROL NO: 82464		
40	\$85,456.01	0.85305679	\$72,898.83						
		0	\$0.00	STAT	999999	STATE OF WISCONSIN			
		0.00214250	\$156.19	CNTY	43	ONEIDA COUNTY			
		0.00207540	\$151.30	MUNI	43016	TOWN OF MINOCQUA			
		0.00257230	\$187.52	ELEM	433640	SCH D OF MINOCQUA J 1			
		0.00167910	\$122.41	UNHI	433647	UHS D OF LAKELAND (MINOCQUA)			
		0.00016610	\$12.11	VTAE	001600	NICOLET VTAE DISTRICT			
Parcel Total:					\$629.53				



State of Wisconsin / Department of Natural Resources

Tony Evers , Governor

Adam N Payne , Secretary

5/22/2023

Chapter 70.114 - Aids Payment Worksheet For Tax Year 2022(Payment Year 2023) - Payment Due January 31, 2023

4509 of 7056

LEGAL DESCRIPTION: T39 R05-E S34 NENE				PARCEL NO: 082465		CONTROL NO: 82465		
40	\$85,456.01	0.85305679	\$72,898.83					
				0	\$0.00	STAT	999999	STATE OF WISCONSIN
				0.00214250	\$156.19	CNTY	43	ONEIDA COUNTY
				0.00207540	\$151.30	MUNI	43016	TOWN OF MINOCQUA
				0.00257230	\$187.52	ELEM	433640	SCH D OF MINOCQUA J 1
				0.00167910	\$122.41	UNHI	433647	UHS D OF LAKELAND (MINOCQUA)
				0.00016610	\$12.11	VTAE	001600	NICOLET VTAE DISTRICT
Parcel Total:					\$629.53			

LEGAL DESCRIPTION: T39 R05-E S35 NWNW				PARCEL NO: 082466		CONTROL NO: 82466		
40	\$85,456.01	0.85305679	\$72,898.83					
				0	\$0.00	STAT	999999	STATE OF WISCONSIN
				0.00214250	\$156.19	CNTY	43	ONEIDA COUNTY
				0.00207540	\$151.30	MUNI	43016	TOWN OF MINOCQUA
				0.00257230	\$187.52	ELEM	433640	SCH D OF MINOCQUA J 1
				0.00167910	\$122.41	UNHI	433647	UHS D OF LAKELAND (MINOCQUA)
				0.00016610	\$12.11	VTAE	001600	NICOLET VTAE DISTRICT
Parcel Total:					\$629.53			



State of Wisconsin / Department of Natural Resources

Tony Evers , Governor

Adam N Payne , Secretary

5/22/2023

Chapter 70.114 - Aids Payment Worksheet For Tax Year 2022(Payment Year 2023) - Payment Due January 31, 2023

4510 of 7056

LEGAL DESCRIPTION: T39 R05-E S35 NENW				PARCEL NO: 082467		CONTROL NO: 82467		
40	\$85,456.01	0.85305679	\$72,898.83					
				0	\$0.00	STAT	999999	STATE OF WISCONSIN
				0.00214250	\$156.19	CNTY	43	ONEIDA COUNTY
				0.00207540	\$151.30	MUNI	43016	TOWN OF MINOCQUA
				0.00257230	\$187.52	ELEM	433640	SCH D OF MINOCQUA J 1
				0.00167910	\$122.41	UNHI	433647	UHS D OF LAKELAND (MINOCQUA)
				0.00016610	\$12.11	VTAE	001600	NICOLET VTAE DISTRICT
Parcel Total:					\$629.53			

LEGAL DESCRIPTION: T39 R05-E S35 SENW				PARCEL NO: 082468		CONTROL NO: 82468		
40	\$85,456.01	0.85305679	\$72,898.83					
				0	\$0.00	STAT	999999	STATE OF WISCONSIN
				0.00214250	\$156.19	CNTY	43	ONEIDA COUNTY
				0.00207540	\$151.30	MUNI	43016	TOWN OF MINOCQUA
				0.00257230	\$187.52	ELEM	433640	SCH D OF MINOCQUA J 1
				0.00167910	\$122.41	UNHI	433647	UHS D OF LAKELAND (MINOCQUA)
				0.00016610	\$12.11	VTAE	001600	NICOLET VTAE DISTRICT
Parcel Total:					\$629.53			



State of Wisconsin / Department of Natural Resources

Tony Evers , Governor

Adam N Payne , Secretary

5/22/2023

Chapter 70.114 - Aids Payment Worksheet For Tax Year 2022(Payment Year 2023) - Payment Due January 31, 2023

4511 of 7056

LEGAL DESCRIPTION: T39 R05-E S35 NWNE	PARCEL NO: 082469	CONTROL NO: 82469
---------------------------------------	-------------------	-------------------

40 \$85,456.01 0.85305679 \$72,898.83

0	\$0.00	STAT	999999	STATE OF WISCONSIN
0.00214250	\$156.19	CNTY	43	ONEIDA COUNTY
0.00207540	\$151.30	MUNI	43016	TOWN OF MINOCQUA
0.00257230	\$187.52	ELEM	433640	SCH D OF MINOCQUA J 1
0.00167910	\$122.41	UNHI	433647	UHS D OF LAKELAND (MINOCQUA)
0.00016610	\$12.11	VTAE	001600	NICOLET VTAE DISTRICT

Parcel Total: \$629.53

LEGAL DESCRIPTION: T39 R05-E S35 SWNE	PARCEL NO: 082470	CONTROL NO: 82470
---------------------------------------	-------------------	-------------------

40 \$85,456.01 0.85305679 \$72,898.83

0	\$0.00	STAT	999999	STATE OF WISCONSIN
0.00214250	\$156.19	CNTY	43	ONEIDA COUNTY
0.00207540	\$151.30	MUNI	43016	TOWN OF MINOCQUA
0.00257230	\$187.52	ELEM	433640	SCH D OF MINOCQUA J 1
0.00167910	\$122.41	UNHI	433647	UHS D OF LAKELAND (MINOCQUA)
0.00016610	\$12.11	VTAE	001600	NICOLET VTAE DISTRICT

Parcel Total: \$629.53



State of Wisconsin / Department of Natural Resources

Tony Evers , Governor

Adam N Payne , Secretary

5/22/2023

Chapter 70.114 - Aids Payment Worksheet For Tax Year 2022(Payment Year 2023) - Payment Due January 31, 2023

4512 of 7056

LEGAL DESCRIPTION: T39 R05-E S35 NESE				PARCEL NO: 082471				CONTROL NO: 82471			
40	\$85,456.01	0.85305679	\$72,898.83								
				0	\$0.00	STAT	999999	STATE OF WISCONSIN			
				0.00214250	\$156.19	CNTY	43	ONEIDA COUNTY			
				0.00207540	\$151.30	MUNI	43016	TOWN OF MINOCQUA			
				0.00257230	\$187.52	ELEM	433640	SCH D OF MINOCQUA J 1			
				0.00167910	\$122.41	UNHI	433647	UHS D OF LAKELAND (MINOCQUA)			
				0.00016610	\$12.11	VTAE	001600	NICOLET VTAE DISTRICT			
Parcel Total:					\$629.53						

LEGAL DESCRIPTION: T39 R05-E S35 SESE				PARCEL NO: 082472				CONTROL NO: 82472			
40	\$85,456.01	0.85305679	\$72,898.83								
				0	\$0.00	STAT	999999	STATE OF WISCONSIN			
				0.00214250	\$156.19	CNTY	43	ONEIDA COUNTY			
				0.00207540	\$151.30	MUNI	43016	TOWN OF MINOCQUA			
				0.00257230	\$187.52	ELEM	433640	SCH D OF MINOCQUA J 1			
				0.00167910	\$122.41	UNHI	433647	UHS D OF LAKELAND (MINOCQUA)			
				0.00016610	\$12.11	VTAE	001600	NICOLET VTAE DISTRICT			
Parcel Total:					\$629.53						

File Number Total:	\$11,961.07
---------------------------	--------------------



State of Wisconsin / Department of Natural Resources

Tony Evers , Governor

Adam N Payne , Secretary

5/22/2023

Chapter 70.114 - Aids Payment Worksheet For Tax Year 2022(Payment Year 2023) - Payment Due January 31, 2023

4513 of 7056

FILE NO: WR 500 L				DATE OF PURCHASE: 11/18/1999				GRANTOR: PACKAGING CORP. OF AMERICA			
LEGAL DESCRIPTION: T39 R05-E S16 SWSW				PARCEL NO: 082451				CONTROL NO: 82451			
40	\$85,456.01	0.85305679	\$72,898.83								
				0	\$0.00	STAT	999999	STATE OF WISCONSIN			
				0.00214250	\$156.19	CNTY	43	ONEIDA COUNTY			
				0.00207540	\$151.30	MUNI	43016	TOWN OF MINOCQUA			
				0.00257230	\$187.52	ELEM	433640	SCH D OF MINOCQUA J 1			
				0.00167910	\$122.41	UNHI	433647	UHS D OF LAKELAND (MINOCQUA)			
				0.00016610	\$12.11	VTAE	001600	NICOLET VTAE DISTRICT			
Parcel Total:					\$629.53						

LEGAL DESCRIPTION: T39 R05-E S20 PT OF NENE				PARCEL NO: 082452				CONTROL NO: 82452			
38	\$81,183.20	0.85305679	\$69,253.88								
				0	\$0.00	STAT	999999	STATE OF WISCONSIN			
				0.00214250	\$148.38	CNTY	43	ONEIDA COUNTY			
				0.00207540	\$143.73	MUNI	43016	TOWN OF MINOCQUA			
				0.00257230	\$178.14	ELEM	433640	SCH D OF MINOCQUA J 1			
				0.00167910	\$116.29	UNHI	433647	UHS D OF LAKELAND (MINOCQUA)			
				0.00016610	\$11.50	VTAE	001600	NICOLET VTAE DISTRICT			
Parcel Total:					\$598.04						



State of Wisconsin / Department of Natural Resources

Tony Evers , Governor

Adam N Payne , Secretary

5/22/2023

Chapter 70.114 - Aids Payment Worksheet For Tax Year 2022(Payment Year 2023) - Payment Due January 31, 2023

4514 of 7056

LEGAL DESCRIPTION: T39 R05-E S36 SWSW	PARCEL NO: 082453	CONTROL NO: 82453
---------------------------------------	-------------------	-------------------

40	\$85,456.01	0.85305679	\$72,898.83
----	-------------	------------	-------------

0	\$0.00	STAT	999999	STATE OF WISCONSIN
0.00214250	\$156.19	CNTY	43	ONEIDA COUNTY
0.00207540	\$151.30	MUNI	43016	TOWN OF MINOCQUA
0.00257230	\$187.52	ELEM	433640	SCH D OF MINOCQUA J 1
0.00167910	\$122.41	UNHI	433647	UHS D OF LAKELAND (MINOCQUA)
0.00016610	\$12.11	VTAE	001600	NICOLET VTAE DISTRICT

Parcel Total:	\$629.53
---------------	----------

File Number Total:	\$1,857.10
--------------------	------------

FILE NO: WR 507 *	DATE OF PURCHASE: 04/17/2000	GRANTOR: GENE AHLBORN
-------------------	------------------------------	-----------------------

LEGAL DESCRIPTION: T38 R05-E S19 SWSE	PARCEL NO: MI 1349	CONTROL NO: 84326
---------------------------------------	--------------------	-------------------

40	\$127,004.70	0.85305679	\$108,342.22
----	--------------	------------	--------------

0	\$0.00	STAT	999999	STATE OF WISCONSIN
0.00214250	\$232.13	CNTY	43	ONEIDA COUNTY
0.00207540	\$224.86	MUNI	43016	TOWN OF MINOCQUA
0.00257230	\$278.69	ELEM	433640	SCH D OF MINOCQUA J 1
0.00167910	\$181.92	UNHI	433647	UHS D OF LAKELAND (MINOCQUA)
0.00016610	\$17.99	VTAE	001600	NICOLET VTAE DISTRICT

Parcel Total:	\$935.59
---------------	----------

File Number Total:	\$935.59
--------------------	----------



State of Wisconsin / Department of Natural Resources

Tony Evers , Governor

Adam N Payne , Secretary

5/22/2023

Chapter 70.114 - Aids Payment Worksheet For Tax Year 2022(Payment Year 2023) - Payment Due January 31, 2023

4515 of 7056

FILE NO: WR 580 *				DATE OF PURCHASE: 03/31/2005				GRANTOR: DANIEL K TYLER			
LEGAL DESCRIPTION: T38 R04-E S23 SENE				PARCEL NO: 093351				CONTROL NO: 93351			
39.9	\$94,733.91	0.85305679	\$80,813.40								
				0	\$0.00	STAT	999999	STATE OF WISCONSIN			
				0.00214250	\$173.14	CNTY	43	ONEIDA COUNTY			
				0.00207540	\$167.72	MUNI	43016	TOWN OF MINOCQUA			
				0.00257230	\$207.88	ELEM	433640	SCH D OF MINOCQUA J 1			
				0.00016610	\$13.42	VTAE	001600	NICOLET VTAE DISTRICT			
Parcel Total:					\$562.16						

LEGAL DESCRIPTION: T38 R04-E S23 SWNE				PARCEL NO: 093352				CONTROL NO: 93352			
40	\$94,971.34	0.85305679	\$81,015.95								
				0	\$0.00	STAT	999999	STATE OF WISCONSIN			
				0.00214250	\$173.58	CNTY	43	ONEIDA COUNTY			
				0.00207540	\$168.14	MUNI	43016	TOWN OF MINOCQUA			
				0.00257230	\$208.40	ELEM	433640	SCH D OF MINOCQUA J 1			
				0.00016610	\$13.46	VTAE	001600	NICOLET VTAE DISTRICT			
Parcel Total:					\$563.58						



State of Wisconsin / Department of Natural Resources

Tony Evers , Governor

Adam N Payne , Secretary

5/22/2023

Chapter 70.114 - Aids Payment Worksheet For Tax Year 2022(Payment Year 2023) - Payment Due January 31, 2023

4516 of 7056

LEGAL DESCRIPTION: T38 R04-E S23 SENW				PARCEL NO: 093353				CONTROL NO: 93353	
37.65	\$89,391.78	0.85305679	\$76,256.26						
				0	\$0.00	STAT	999999	STATE OF WISCONSIN	
				0.00214250	\$163.38	CNTY	43	ONEIDA COUNTY	
				0.00207540	\$158.27	MUNI	43016	TOWN OF MINOCQUA	
				0.00257230	\$196.16	ELEM	433640	SCH D OF MINOCQUA J 1	
				0.00016610	\$12.67	VTAE	001600	NICOLET VTAE DISTRICT	
Parcel Total:					\$530.48				

LEGAL DESCRIPTION: T38 R04-E S23 NESW				PARCEL NO: 093354				CONTROL NO: 93354	
40	\$94,971.34	0.85305679	\$81,015.95						
				0	\$0.00	STAT	999999	STATE OF WISCONSIN	
				0.00214250	\$173.58	CNTY	43	ONEIDA COUNTY	
				0.00207540	\$168.14	MUNI	43016	TOWN OF MINOCQUA	
				0.00257230	\$208.40	ELEM	433640	SCH D OF MINOCQUA J 1	
				0.00016610	\$13.46	VTAE	001600	NICOLET VTAE DISTRICT	
Parcel Total:					\$563.58				

LEGAL DESCRIPTION: T38 R04-E S23 SESW				PARCEL NO: 093355				CONTROL NO: 93355	
40	\$94,971.34	0.85305679	\$81,015.95						
				0	\$0.00	STAT	999999	STATE OF WISCONSIN	
				0.00214250	\$173.58	CNTY	43	ONEIDA COUNTY	
				0.00207540	\$168.14	MUNI	43016	TOWN OF MINOCQUA	
				0.00257230	\$208.40	ELEM	433640	SCH D OF MINOCQUA J 1	
				0.00016610	\$13.46	VTAE	001600	NICOLET VTAE DISTRICT	
Parcel Total:					\$563.58				



State of Wisconsin / Department of Natural Resources

Tony Evers , Governor

Adam N Payne , Secretary

5/22/2023

Chapter 70.114 - Aids Payment Worksheet For Tax Year 2022(Payment Year 2023) - Payment Due January 31, 2023

4517 of 7056

LEGAL DESCRIPTION: T38 R04-E S23 SWSE	PARCEL NO: 093356	CONTROL NO: 93356
---------------------------------------	-------------------	-------------------

40	\$94,971.34	0.85305679	\$81,015.95	
----	-------------	------------	-------------	--

0	\$0.00	STAT	999999	STATE OF WISCONSIN
0.00214250	\$173.58	CNTY	43	ONEIDA COUNTY
0.00207540	\$168.14	MUNI	43016	TOWN OF MINOCQUA
0.00257230	\$208.40	ELEM	433640	SCH D OF MINOCQUA J 1
0.00016610	\$13.46	VTAE	001600	NICOLET VTAE DISTRICT

Parcel Total:	\$563.58
---------------	----------

LEGAL DESCRIPTION: T38 R04-E S23 NWSE	PARCEL NO: 093357	CONTROL NO: 93357
---------------------------------------	-------------------	-------------------

40	\$94,971.34	0.85305679	\$81,015.95	
----	-------------	------------	-------------	--

0	\$0.00	STAT	999999	STATE OF WISCONSIN
0.00214250	\$173.58	CNTY	43	ONEIDA COUNTY
0.00207540	\$168.14	MUNI	43016	TOWN OF MINOCQUA
0.00257230	\$208.40	ELEM	433640	SCH D OF MINOCQUA J 1
0.00016610	\$13.46	VTAE	001600	NICOLET VTAE DISTRICT

Parcel Total:	\$563.58
---------------	----------

File Number Total:	\$3,910.54
--------------------	------------



State of Wisconsin / Department of Natural Resources

Tony Evers , Governor

Adam N Payne , Secretary

5/22/2023

Chapter 70.114 - Aids Payment Worksheet For Tax Year 2022(Payment Year 2023) - Payment Due January 31, 2023

4518 of 7056

FILE NO: WR 580 A	DATE OF PURCHASE: 03/31/2005	GRANTOR: KT Land Holdings, LLC				
LEGAL DESCRIPTION: T38 R04-E S23 PT OF SENE	PARCEL NO: 093365	CONTROL NO: 93365				
0.1	\$278.24	0.85305679	\$237.36			
		0	\$0.00	STAT	999999	STATE OF WISCONSIN
		0.00214250	\$0.51	CNTY	43	ONEIDA COUNTY
		0.00207540	\$0.49	MUNI	43016	TOWN OF MINOCQUA
		0.00257230	\$0.61	ELEM	433640	SCH D OF MINOCQUA J 1
		0.00016610	\$0.04	VTAE	001600	NICOLET VTAE DISTRICT
Parcel Total:			\$1.65			

File Number Total:	\$1.65
--------------------	--------

FILE NO: WR 608 *	DATE OF PURCHASE: 12/16/2006	GRANTOR: BOARD OF COMMISSIONERS (BCPL)				
LEGAL DESCRIPTION: T38 R05-E S34 PT OF SWSW	PARCEL NO: M1576	CONTROL NO: 98322				
40	\$41,915.39	0.85305679	\$35,756.20			
		0	\$0.00	STAT	999999	STATE OF WISCONSIN
		0.00214250	\$76.61	CNTY	43	ONEIDA COUNTY
		0.00207540	\$74.21	MUNI	43016	TOWN OF MINOCQUA
		0.00257230	\$91.98	ELEM	433640	SCH D OF MINOCQUA J 1
		0.00167910	\$60.04	UNHI	433647	UHS D OF LAKELAND (MINOCQUA)
		0.00016610	\$5.94	VTAE	001600	NICOLET VTAE DISTRICT
Parcel Total:			\$308.78			

File Number Total:	\$308.78
--------------------	----------



State of Wisconsin / Department of Natural Resources

Tony Evers , Governor

Adam N Payne , Secretary

5/22/2023

Chapter 70.114 - Aids Payment Worksheet For Tax Year 2022(Payment Year 2023) - Payment Due January 31, 2023

4519 of 7056

FILE NO: WR 617 *	DATE OF PURCHASE: 02/22/2008	GRANTOR: Kirk Bolles
LEGAL DESCRIPTION: T38 R04-E S34 PT GV LT 2	PARCEL NO: MI 529 1	CONTROL NO: 108020

5.1 \$34,429.74 0.85305679 \$29,370.53

0	\$0.00	STAT	999999	STATE OF WISCONSIN
0.00214250	\$62.93	CNTY	43	ONEIDA COUNTY
0.00207540	\$60.96	MUNI	43016	TOWN OF MINOCQUA
0.00167910	\$49.32	UNHI	433647	UHS D OF LAKELAND (MINOCQUA)
0.00016610	\$4.88	VTAE	001600	NICOLET VTAE DISTRICT

Parcel Total: \$178.09

File Number Total: \$178.09

Municipality Total: \$117,944.74



State of Wisconsin / Department of Natural Resources

Tony Evers , Governor

Adam N Payne , Secretary

5/22/2023

Chapter 70.114 - Aids Payment Worksheet For Tax Year 2022(Payment Year 2023) - Payment Due January 31, 2023

4520 of 7056

DETAIL FOR TOWN OF NEWBOLD, ONEIDA COUNTY

Acres	Est. Adjust. Purch. Price	Level of Assessment	Adjusted Local Value	Net Gen. Tax Rate	Calc. Aid Pay Amount	Taxing Jurisdiction Type	Code	Description
FILE NO: FM 10401 *			DATE OF PURCHASE: 10/09/2017			GRANTOR: T.A. Solberg Company, Inc.		
LEGAL DESCRIPTION: T38 R08-E S24 PT GV LT 4				PARCEL NO: NE 738		CONTROL NO: 133148		
1.82	\$11,526.07	0.88089530	\$10,153.26					
				0	\$0.00	STAT	999999	STATE OF WISCONSIN
				0.00204520	\$20.77	CNTY	43	ONEIDA COUNTY
				0.00193510	\$19.65	MUNI	43020	TOWN OF NEWBOLD
				0.00758750	\$77.04	REG	434781	SCH D OF RHINELANDER
				0.00015850	\$1.61	VTAE	001600	NICOLET VTAE DISTRICT
Parcel Total:					\$119.07			

File Number Total: \$119.07

FILE NO: NF 671 *			DATE OF PURCHASE: 04/22/1993			GRANTOR: JOHN MARSHALL, ET AL		
LEGAL DESCRIPTION: T39 R08-E S33 PT OF SWNW				PARCEL NO: NE-1385		CONTROL NO: 71575		
17	\$35,098.00	0.88089530	\$30,917.66					
				0	\$0.00	STAT	999999	STATE OF WISCONSIN
				0.00204520	\$63.23	CNTY	43	ONEIDA COUNTY
				0.00193510	\$59.83	MUNI	43020	TOWN OF NEWBOLD
				0.00474310	\$146.65	REG	631526	SCH D OF NORTHLAND PINES (EAGLE RIVER)
				0.00015850	\$4.90	VTAE	001600	NICOLET VTAE DISTRICT
Parcel Total:					\$274.61			



State of Wisconsin / Department of Natural Resources

Tony Evers , Governor

Adam N Payne , Secretary

5/22/2023

Chapter 70.114 - Aids Payment Worksheet For Tax Year 2022(Payment Year 2023) - Payment Due January 31, 2023

4521 of 7056

LEGAL DESCRIPTION: T39 R08-E S33 PT OF SENW				PARCEL NO: NE-1386				CONTROL NO: 71576	
34.47	\$71,170.13	0.88089530	\$62,693.44						
				0	\$0.00	STAT	999999	STATE OF WISCONSIN	
				0.00204520	\$128.22	CNTY	43	ONEIDA COUNTY	
				0.00193510	\$121.32	MUNI	43020	TOWN OF NEWBOLD	
				0.00474310	\$297.36	REG	631526	SCH D OF NORTHLAND PINES (EAGLE RIVER)	
				0.00015850	\$9.94	VTAE	001600	NICOLET VTAE DISTRICT	
Parcel Total:					\$556.84				

LEGAL DESCRIPTION: T39 R08-E S33 PT OF NESW				PARCEL NO: NE-1387				CONTROL NO: 71577	
2.5	\$5,164.06	0.88089530	\$4,549.00						
				0	\$0.00	STAT	999999	STATE OF WISCONSIN	
				0.00204520	\$9.30	CNTY	43	ONEIDA COUNTY	
				0.00193510	\$8.80	MUNI	43020	TOWN OF NEWBOLD	
				0.00474310	\$21.58	REG	631526	SCH D OF NORTHLAND PINES (EAGLE RIVER)	
				0.00015850	\$0.72	VTAE	001600	NICOLET VTAE DISTRICT	
Parcel Total:					\$40.40				

LEGAL DESCRIPTION: T39 R08-E S32 PT OF SENE				PARCEL NO: 71578				CONTROL NO: 71578	
0.03	\$64.55	0.88089530	\$56.86						
				0	\$0.00	STAT	999999	STATE OF WISCONSIN	
				0.00204520	\$0.12	CNTY	43	ONEIDA COUNTY	
				0.00193510	\$0.11	MUNI	43020	TOWN OF NEWBOLD	
				0.00474310	\$0.27	REG	631526	SCH D OF NORTHLAND PINES (EAGLE RIVER)	
				0.00015850	\$0.01	VTAE	001600	NICOLET VTAE DISTRICT	
Parcel Total:					\$0.51				



State of Wisconsin / Department of Natural Resources

Tony Evers , Governor

Adam N Payne , Secretary

5/22/2023

Chapter 70.114 - Aids Payment Worksheet For Tax Year 2022(Payment Year 2023) - Payment Due January 31, 2023

4522 of 7056

File Number Total: \$872.36

FILE NO: NF 672 *

DATE OF PURCHASE: 07/25/1992

GRANTOR: HARRY MARSHALL, SR.

LEGAL DESCRIPTION: T39 R08-E S32 SWNE

PARCEL NO: NE 1365

CONTROL NO: 70691

40 \$77,802.88 0.88089530 \$68,536.19

0 \$0.00 STAT 999999 STATE OF WISCONSIN

0.00204520 \$140.17 CNTY 43 ONEIDA COUNTY

0.00193510 \$132.62 MUNI 43020 TOWN OF NEWBOLD

0.00474310 \$325.07 REG 631526 SCH D OF NORTHLAND PINES (EAGLE RIVER)

0.00015850 \$10.87 VTAE 001600 NICOLET VTAE DISTRICT

Parcel Total: \$608.73

LEGAL DESCRIPTION: T39 R08-E S32 NWSE

PARCEL NO: NE 1376

CONTROL NO: 70692

40 \$69,318.85 0.88089530 \$61,062.65

0 \$0.00 STAT 999999 STATE OF WISCONSIN

0.00204520 \$124.88 CNTY 43 ONEIDA COUNTY

0.00193510 \$118.16 MUNI 43020 TOWN OF NEWBOLD

0.00474310 \$289.63 REG 631526 SCH D OF NORTHLAND PINES (EAGLE RIVER)

0.00015850 \$9.68 VTAE 001600 NICOLET VTAE DISTRICT

Parcel Total: \$542.35



State of Wisconsin / Department of Natural Resources

Tony Evers , Governor

Adam N Payne , Secretary

5/22/2023

Chapter 70.114 - Aids Payment Worksheet For Tax Year 2022(Payment Year 2023) - Payment Due January 31, 2023

4523 of 7056

LEGAL DESCRIPTION: T39 R08-E S32 SWSE	PARCEL NO: NE 1377	CONTROL NO: 70693
---------------------------------------	--------------------	-------------------

40	\$68,036.46	0.88089530	\$59,932.99
----	-------------	------------	-------------

0	\$0.00	STAT	999999	STATE OF WISCONSIN
0.00204520	\$122.57	CNTY	43	ONEIDA COUNTY
0.00193510	\$115.98	MUNI	43020	TOWN OF NEWBOLD
0.00474310	\$284.27	REG	631526	SCH D OF NORTHLAND PINES (EAGLE RIVER)
0.00015850	\$9.50	VTAE	001600	NICOLET VTAE DISTRICT

Parcel Total:	\$532.32
---------------	----------

LEGAL DESCRIPTION: T39 R08-E S32 GOV LOT 4	PARCEL NO: NE 1378	CONTROL NO: 70694
--	--------------------	-------------------

28.5	\$321,805.49	0.88089530	\$283,476.94
------	--------------	------------	--------------

0	\$0.00	STAT	999999	STATE OF WISCONSIN
0.00204520	\$579.76	CNTY	43	ONEIDA COUNTY
0.00193510	\$548.55	MUNI	43020	TOWN OF NEWBOLD
0.00474310	\$1,344.56	REG	631526	SCH D OF NORTHLAND PINES (EAGLE RIVER)
0.00015850	\$44.94	VTAE	001600	NICOLET VTAE DISTRICT

Parcel Total:	\$2,517.81
---------------	------------

File Number Total:	\$4,201.21
--------------------	------------



State of Wisconsin / Department of Natural Resources

Tony Evers , Governor

Adam N Payne , Secretary

5/22/2023

Chapter 70.114 - Aids Payment Worksheet For Tax Year 2022(Payment Year 2023) - Payment Due January 31, 2023

4524 of 7056

FILE NO: NF 676 *				DATE OF PURCHASE: 09/02/1992				GRANTOR: HARRY MARSHALL, ET AL			
LEGAL DESCRIPTION: T39 R08-E S32 PT OF SENE				PARCEL NO: NE 1366				CONTROL NO: 71203			
38.8	\$96,021.74	0.88089530	\$84,585.10								
				0	\$0.00	STAT	999999	STATE OF WISCONSIN			
				0.00204520	\$172.99	CNTY	43	ONEIDA COUNTY			
				0.00193510	\$163.68	MUNI	43020	TOWN OF NEWBOLD			
				0.00474310	\$401.20	REG	631526	SCH D OF NORTHLAND PINES (EAGLE RIVER)			
				0.00015850	\$13.41	VTAE	001600	NICOLET VTAE DISTRICT			
Parcel Total:					\$751.28						

File Number Total:					\$751.28						
--------------------	--	--	--	--	----------	--	--	--	--	--	--

FILE NO: NF 725 *				DATE OF PURCHASE: 10/16/1995				GRANTOR: GERALD E LANDVATTER ET AL			
LEGAL DESCRIPTION: T38 R08-E S07 PT GV LT 4				PARCEL NO: NE 502 2				CONTROL NO: 76184			
33	\$96,612.64	0.88089530	\$85,105.62								
				0	\$0.00	STAT	999999	STATE OF WISCONSIN			
				0.00204520	\$174.06	CNTY	43	ONEIDA COUNTY			
				0.00193510	\$164.69	MUNI	43020	TOWN OF NEWBOLD			
				0.00758750	\$645.74	REG	434781	SCH D OF RHINELANDER			
				0.00015850	\$13.49	VTAE	001600	NICOLET VTAE DISTRICT			
Parcel Total:					\$997.98						

File Number Total:					\$997.98						
--------------------	--	--	--	--	----------	--	--	--	--	--	--



State of Wisconsin / Department of Natural Resources

Tony Evers , Governor

Adam N Payne , Secretary

5/22/2023

Chapter 70.114 - Aids Payment Worksheet For Tax Year 2022(Payment Year 2023) - Payment Due January 31, 2023

4525 of 7056

FILE NO: NF 811 *				DATE OF PURCHASE: 05/25/2004			GRANTOR: WISCONSIN VALLEY IMPROVEMENT		
LEGAL DESCRIPTION: T38 R07-E S24 GOV LOT 3				PARCEL NO: 092386			CONTROL NO: 92386		
35.8	\$103,264.60	0.88089530	\$90,965.30						
				0	\$0.00	STAT	999999	STATE OF WISCONSIN	
				0.00204520	\$186.04	CNTY	43	ONEIDA COUNTY	
				0.00193510	\$176.03	MUNI	43020	TOWN OF NEWBOLD	
				0.00758750	\$690.20	REG	434781	SCH D OF RHINELANDER	
				0.00015850	\$14.42	VTAE	001600	NICOLET VTAE DISTRICT	
Parcel Total:					\$1,066.69				

LEGAL DESCRIPTION: T38 R07-E S24 PT GV LT 4				PARCEL NO: 092387			CONTROL NO: 92387		
43.7	\$126,052.03	0.88089530	\$111,038.64						
				0	\$0.00	STAT	999999	STATE OF WISCONSIN	
				0.00204520	\$227.09	CNTY	43	ONEIDA COUNTY	
				0.00193510	\$214.87	MUNI	43020	TOWN OF NEWBOLD	
				0.00758750	\$842.50	REG	434781	SCH D OF RHINELANDER	
				0.00015850	\$17.60	VTAE	001600	NICOLET VTAE DISTRICT	
Parcel Total:					\$1,302.06				



State of Wisconsin / Department of Natural Resources

Tony Evers , Governor

Adam N Payne , Secretary

5/22/2023

Chapter 70.114 - Aids Payment Worksheet For Tax Year 2022(Payment Year 2023) - Payment Due January 31, 2023

4526 of 7056

LEGAL DESCRIPTION: T38 R08-E S18 GOV LOT 1	PARCEL NO: 092391	CONTROL NO: 92391
--	-------------------	-------------------

34 \$98,072.53 0.88089530 \$86,391.63

0	\$0.00	STAT	999999	STATE OF WISCONSIN
0.00204520	\$176.69	CNTY	43	ONEIDA COUNTY
0.00193510	\$167.18	MUNI	43020	TOWN OF NEWBOLD
0.00758750	\$655.49	REG	434781	SCH D OF RHINELANDER
0.00015850	\$13.70	VTAE	001600	NICOLET VTAE DISTRICT

Parcel Total: \$1,013.06

LEGAL DESCRIPTION: T38 R08-E S18 PT GV LT 2	PARCEL NO: 092392	CONTROL NO: 92392
---	-------------------	-------------------

42 \$121,148.40 0.88089530 \$106,719.06

0	\$0.00	STAT	999999	STATE OF WISCONSIN
0.00204520	\$218.26	CNTY	43	ONEIDA COUNTY
0.00193510	\$206.51	MUNI	43020	TOWN OF NEWBOLD
0.00758750	\$809.73	REG	434781	SCH D OF RHINELANDER
0.00015850	\$16.92	VTAE	001600	NICOLET VTAE DISTRICT

Parcel Total: \$1,251.42

LEGAL DESCRIPTION: T38 R08-E S30 GOV LOT 3	PARCEL NO: 092394	CONTROL NO: 92394
--	-------------------	-------------------

33 \$95,188.03 0.88089530 \$83,850.69

0	\$0.00	STAT	999999	STATE OF WISCONSIN
0.00204520	\$171.49	CNTY	43	ONEIDA COUNTY
0.00193510	\$162.26	MUNI	43020	TOWN OF NEWBOLD
0.00758750	\$636.22	REG	434781	SCH D OF RHINELANDER
0.00015850	\$13.29	VTAE	001600	NICOLET VTAE DISTRICT

Parcel Total: \$983.26



State of Wisconsin / Department of Natural Resources

Tony Evers , Governor

Adam N Payne , Secretary

5/22/2023

Chapter 70.114 - Aids Payment Worksheet For Tax Year 2022(Payment Year 2023) - Payment Due January 31, 2023

4527 of 7056

LEGAL DESCRIPTION: T39 R08-E S05 PT OF SWNE				PARCEL NO: 092400				CONTROL NO: 92400	
15.5	\$44,709.53	0.88089530	\$39,384.42						
				0	\$0.00	STAT	999999	STATE OF WISCONSIN	
				0.00204520	\$80.55	CNTY	43	ONEIDA COUNTY	
				0.00193510	\$76.21	MUNI	43020	TOWN OF NEWBOLD	
				0.00474310	\$186.80	REG	631526	SCH D OF NORTHLAND PINES (EAGLE RIVER)	
				0.00015850	\$6.24	VTAE	001600	NICOLET VTAE DISTRICT	
Parcel Total:					\$349.80				

LEGAL DESCRIPTION: T39 R08-E S05 PT OF SENE				PARCEL NO: 092401				CONTROL NO: 92401	
16.2	\$46,728.68	0.88089530	\$41,163.07						
				0	\$0.00	STAT	999999	STATE OF WISCONSIN	
				0.00204520	\$84.19	CNTY	43	ONEIDA COUNTY	
				0.00193510	\$79.65	MUNI	43020	TOWN OF NEWBOLD	
				0.00474310	\$195.24	REG	631526	SCH D OF NORTHLAND PINES (EAGLE RIVER)	
				0.00015850	\$6.53	VTAE	001600	NICOLET VTAE DISTRICT	
Parcel Total:					\$365.61				

LEGAL DESCRIPTION: T39 R08-E S05 E1/2 OF NWSE				PARCEL NO: 092402				CONTROL NO: 92402	
20.1	\$57,978.17	0.88089530	\$51,072.70						
				0	\$0.00	STAT	999999	STATE OF WISCONSIN	
				0.00204520	\$104.45	CNTY	43	ONEIDA COUNTY	
				0.00193510	\$98.83	MUNI	43020	TOWN OF NEWBOLD	
				0.00474310	\$242.24	REG	631526	SCH D OF NORTHLAND PINES (EAGLE RIVER)	
				0.00015850	\$8.10	VTAE	001600	NICOLET VTAE DISTRICT	
Parcel Total:					\$453.62				



State of Wisconsin / Department of Natural Resources

Tony Evers , Governor

Adam N Payne , Secretary

5/22/2023

Chapter 70.114 - Aids Payment Worksheet For Tax Year 2022(Payment Year 2023) - Payment Due January 31, 2023

4528 of 7056

LEGAL DESCRIPTION: T39 R08-E S05 E1/2 OF SWSE	PARCEL NO: 092403	CONTROL NO: 92403
---	-------------------	-------------------

20.1	\$57,978.17	0.88089530	\$51,072.70	
------	-------------	------------	-------------	--

0	\$0.00	STAT	999999	STATE OF WISCONSIN
---	--------	------	--------	--------------------

0.00204520	\$104.45	CNTY	43	ONEIDA COUNTY
------------	----------	------	----	---------------

0.00193510	\$98.83	MUNI	43020	TOWN OF NEWBOLD
------------	---------	------	-------	-----------------

0.00474310	\$242.24	REG	631526	SCH D OF NORTHLAND PINES (EAGLE RIVER)
------------	----------	-----	--------	--

0.00015850	\$8.10	VTAE	001600	NICOLET VTAE DISTRICT
------------	--------	------	--------	-----------------------

Parcel Total:	\$453.62
---------------	----------

LEGAL DESCRIPTION: T39 R08-E S05 SESE	PARCEL NO: 092404	CONTROL NO: 92404
---------------------------------------	-------------------	-------------------

40.2	\$115,956.33	0.88089530	\$102,145.39	
------	--------------	------------	--------------	--

0	\$0.00	STAT	999999	STATE OF WISCONSIN
---	--------	------	--------	--------------------

0.00204520	\$208.90	CNTY	43	ONEIDA COUNTY
------------	----------	------	----	---------------

0.00193510	\$197.66	MUNI	43020	TOWN OF NEWBOLD
------------	----------	------	-------	-----------------

0.00474310	\$484.49	REG	631526	SCH D OF NORTHLAND PINES (EAGLE RIVER)
------------	----------	-----	--------	--

0.00015850	\$16.19	VTAE	001600	NICOLET VTAE DISTRICT
------------	---------	------	--------	-----------------------

Parcel Total:	\$907.24
---------------	----------

LEGAL DESCRIPTION: T39 R08-E S06 PT GV LT 2	PARCEL NO: 092405	CONTROL NO: 92405
---	-------------------	-------------------

30	\$86,534.58	0.88089530	\$76,227.91	
----	-------------	------------	-------------	--

0	\$0.00	STAT	999999	STATE OF WISCONSIN
---	--------	------	--------	--------------------

0.00204520	\$155.90	CNTY	43	ONEIDA COUNTY
------------	----------	------	----	---------------

0.00193510	\$147.51	MUNI	43020	TOWN OF NEWBOLD
------------	----------	------	-------	-----------------

0.00474310	\$361.56	REG	631526	SCH D OF NORTHLAND PINES (EAGLE RIVER)
------------	----------	-----	--------	--

0.00015850	\$12.09	VTAE	001600	NICOLET VTAE DISTRICT
------------	---------	------	--------	-----------------------

Parcel Total:	\$677.06
---------------	----------



State of Wisconsin / Department of Natural Resources

Tony Evers , Governor

Adam N Payne , Secretary

5/22/2023

Chapter 70.114 - Aids Payment Worksheet For Tax Year 2022(Payment Year 2023) - Payment Due January 31, 2023

4529 of 7056

LEGAL DESCRIPTION: T39 R08-E S06 PT OF SENE PARCEL NO: 092406 CONTROL NO: 92406

13.1 \$37,786.76 0.88089530 \$33,286.18

0 \$0.00 STAT 999999 STATE OF WISCONSIN

0.00204520 \$68.08 CNTY 43 ONEIDA COUNTY

0.00193510 \$64.41 MUNI 43020 TOWN OF NEWBOLD

0.00474310 \$157.88 REG 631526 SCH D OF NORTHLAND PINES (EAGLE RIVER)

0.00015850 \$5.28 VTAE 001600 NICOLET VTAE DISTRICT

Parcel Total: \$295.65

LEGAL DESCRIPTION: T39 R08-E S06 PT OF SWNW PARCEL NO: 092407 CONTROL NO: 92407

10.4 \$29,998.65 0.88089530 \$26,425.67

0 \$0.00 STAT 999999 STATE OF WISCONSIN

0.00204520 \$54.04 CNTY 43 ONEIDA COUNTY

0.00193510 \$51.14 MUNI 43020 TOWN OF NEWBOLD

0.00474310 \$125.34 REG 631526 SCH D OF NORTHLAND PINES (EAGLE RIVER)

0.00015850 \$4.19 VTAE 001600 NICOLET VTAE DISTRICT

Parcel Total: \$234.71

LEGAL DESCRIPTION: T39 R08-E S06 PT OF SENW PARCEL NO: 092408 CONTROL NO: 92408

11.1 \$32,017.79 0.88089530 \$28,204.32

0 \$0.00 STAT 999999 STATE OF WISCONSIN

0.00204520 \$57.68 CNTY 43 ONEIDA COUNTY

0.00193510 \$54.58 MUNI 43020 TOWN OF NEWBOLD

0.00474310 \$133.78 REG 631526 SCH D OF NORTHLAND PINES (EAGLE RIVER)

0.00015850 \$4.47 VTAE 001600 NICOLET VTAE DISTRICT

Parcel Total: \$250.51



State of Wisconsin / Department of Natural Resources

Tony Evers , Governor

Adam N Payne , Secretary

5/22/2023

Chapter 70.114 - Aids Payment Worksheet For Tax Year 2022(Payment Year 2023) - Payment Due January 31, 2023

4530 of 7056

LEGAL DESCRIPTION: T39 R08-E S06 NWSW				PARCEL NO: 092409				CONTROL NO: 92409			
41.8	\$120,571.51	0.88089530	\$106,210.87								
				0	\$0.00	STAT	999999	STATE OF WISCONSIN			
				0.00204520	\$217.22	CNTY	43	ONEIDA COUNTY			
				0.00193510	\$205.53	MUNI	43020	TOWN OF NEWBOLD			
				0.00474310	\$503.77	REG	631526	SCH D OF NORTHLAND PINES (EAGLE RIVER)			
				0.00015850	\$16.84	VTAE	001600	NICOLET VTAE DISTRICT			
Parcel Total:					\$943.36						

LEGAL DESCRIPTION: T39 R08-E S06 N1/4 OF NESE				PARCEL NO: 092410				CONTROL NO: 92410			
10	\$28,844.86	0.88089530	\$25,409.30								
				0	\$0.00	STAT	999999	STATE OF WISCONSIN			
				0.00204520	\$51.97	CNTY	43	ONEIDA COUNTY			
				0.00193510	\$49.17	MUNI	43020	TOWN OF NEWBOLD			
				0.00474310	\$120.52	REG	631526	SCH D OF NORTHLAND PINES (EAGLE RIVER)			
				0.00015850	\$4.03	VTAE	001600	NICOLET VTAE DISTRICT			
Parcel Total:					\$225.69						

LEGAL DESCRIPTION: T39 R08-E S06 W1/4 OF NWSE				PARCEL NO: 092411				CONTROL NO: 92411			
10	\$28,844.86	0.88089530	\$25,409.30								
				0	\$0.00	STAT	999999	STATE OF WISCONSIN			
				0.00204520	\$51.97	CNTY	43	ONEIDA COUNTY			
				0.00193510	\$49.17	MUNI	43020	TOWN OF NEWBOLD			
				0.00474310	\$120.52	REG	631526	SCH D OF NORTHLAND PINES (EAGLE RIVER)			
				0.00015850	\$4.03	VTAE	001600	NICOLET VTAE DISTRICT			
Parcel Total:					\$225.69						



State of Wisconsin / Department of Natural Resources

Tony Evers , Governor

Adam N Payne , Secretary

5/22/2023

Chapter 70.114 - Aids Payment Worksheet For Tax Year 2022(Payment Year 2023) - Payment Due January 31, 2023

4531 of 7056

LEGAL DESCRIPTION: T39 R08-E S07 SWSW	PARCEL NO: 092412	CONTROL NO: 92412
---------------------------------------	-------------------	-------------------

44.8	\$129,224.97	0.88089530	\$113,833.67
------	--------------	------------	--------------

0	\$0.00	STAT	999999	STATE OF WISCONSIN
0.00204520	\$232.81	CNTY	43	ONEIDA COUNTY
0.00193510	\$220.28	MUNI	43020	TOWN OF NEWBOLD
0.00474310	\$539.93	REG	631526	SCH D OF NORTHLAND PINES (EAGLE RIVER)
0.00015850	\$18.05	VTAE	001600	NICOLET VTAE DISTRICT

Parcel Total:	\$1,011.07
---------------	------------

LEGAL DESCRIPTION: T39 R08-E S08 NENE	PARCEL NO: 092413	CONTROL NO: 92413
---------------------------------------	-------------------	-------------------

40.9	\$117,975.48	0.88089530	\$103,924.05
------	--------------	------------	--------------

0	\$0.00	STAT	999999	STATE OF WISCONSIN
0.00204520	\$212.54	CNTY	43	ONEIDA COUNTY
0.00193510	\$201.10	MUNI	43020	TOWN OF NEWBOLD
0.00474310	\$492.92	REG	631526	SCH D OF NORTHLAND PINES (EAGLE RIVER)
0.00015850	\$16.48	VTAE	001600	NICOLET VTAE DISTRICT

Parcel Total:	\$923.04
---------------	----------

LEGAL DESCRIPTION: T39 R08-E S08 SE1/4 NESW	PARCEL NO: 092414	CONTROL NO: 92414
---	-------------------	-------------------

9.9	\$28,556.41	0.88089530	\$25,155.21
-----	-------------	------------	-------------

0	\$0.00	STAT	999999	STATE OF WISCONSIN
0.00204520	\$51.45	CNTY	43	ONEIDA COUNTY
0.00193510	\$48.68	MUNI	43020	TOWN OF NEWBOLD
0.00474310	\$119.31	REG	631526	SCH D OF NORTHLAND PINES (EAGLE RIVER)
0.00015850	\$3.99	VTAE	001600	NICOLET VTAE DISTRICT

Parcel Total:	\$223.43
---------------	----------



State of Wisconsin / Department of Natural Resources

Tony Evers , Governor

Adam N Payne , Secretary

5/22/2023

Chapter 70.114 - Aids Payment Worksheet For Tax Year 2022(Payment Year 2023) - Payment Due January 31, 2023

4532 of 7056

LEGAL DESCRIPTION: T39 R08-E S09 E1/2 OF SENE	PARCEL NO: 092415	CONTROL NO: 92415
---	-------------------	-------------------

19.7	\$56,824.37	0.88089530	\$50,056.32
------	-------------	------------	-------------

0	\$0.00	STAT	999999	STATE OF WISCONSIN
0.00204520	\$102.37	CNTY	43	ONEIDA COUNTY
0.00193510	\$96.86	MUNI	43020	TOWN OF NEWBOLD
0.00474310	\$237.42	REG	631526	SCH D OF NORTHLAND PINES (EAGLE RIVER)
0.00015850	\$7.94	VTAE	001600	NICOLET VTAE DISTRICT

Parcel Total:	\$444.59
---------------	----------

LEGAL DESCRIPTION: T39 R08-E S09 N1/4 OF SENW	PARCEL NO: 092416	CONTROL NO: 92416
---	-------------------	-------------------

9.9	\$28,556.41	0.88089530	\$25,155.21
-----	-------------	------------	-------------

0	\$0.00	STAT	999999	STATE OF WISCONSIN
0.00204520	\$51.45	CNTY	43	ONEIDA COUNTY
0.00193510	\$48.68	MUNI	43020	TOWN OF NEWBOLD
0.00474310	\$119.31	REG	631526	SCH D OF NORTHLAND PINES (EAGLE RIVER)
0.00015850	\$3.99	VTAE	001600	NICOLET VTAE DISTRICT

Parcel Total:	\$223.43
---------------	----------

LEGAL DESCRIPTION: T39 R08-E S09 W1/2 OF NWSW	PARCEL NO: 092417	CONTROL NO: 92417
---	-------------------	-------------------

20.1	\$57,978.17	0.88089530	\$51,072.70
------	-------------	------------	-------------

0	\$0.00	STAT	999999	STATE OF WISCONSIN
0.00204520	\$104.45	CNTY	43	ONEIDA COUNTY
0.00193510	\$98.83	MUNI	43020	TOWN OF NEWBOLD
0.00474310	\$242.24	REG	631526	SCH D OF NORTHLAND PINES (EAGLE RIVER)
0.00015850	\$8.10	VTAE	001600	NICOLET VTAE DISTRICT

Parcel Total:	\$453.62
---------------	----------



State of Wisconsin / Department of Natural Resources

Tony Evers , Governor

Adam N Payne , Secretary

5/22/2023

Chapter 70.114 - Aids Payment Worksheet For Tax Year 2022(Payment Year 2023) - Payment Due January 31, 2023

4533 of 7056

LEGAL DESCRIPTION: T39 R08-E S10 PT GV LT 2	PARCEL NO: 092418	CONTROL NO: 92418
---	-------------------	-------------------

9.9	\$28,556.41	0.88089530	\$25,155.21	
-----	-------------	------------	-------------	--

0	\$0.00	STAT	999999	STATE OF WISCONSIN
---	--------	------	--------	--------------------

0.00204520	\$51.45	CNTY	43	ONEIDA COUNTY
------------	---------	------	----	---------------

0.00193510	\$48.68	MUNI	43020	TOWN OF NEWBOLD
------------	---------	------	-------	-----------------

0.00474310	\$119.31	REG	631526	SCH D OF NORTHLAND PINES (EAGLE RIVER)
------------	----------	-----	--------	--

0.00015850	\$3.99	VTAE	001600	NICOLET VTAE DISTRICT
------------	--------	------	--------	-----------------------

Parcel Total:	\$223.43
---------------	----------

LEGAL DESCRIPTION: T39 R08-E S10 PT GV LT 3	PARCEL NO: 092419	CONTROL NO: 92419
---	-------------------	-------------------

19.7	\$56,824.37	0.88089530	\$50,056.32	
------	-------------	------------	-------------	--

0	\$0.00	STAT	999999	STATE OF WISCONSIN
---	--------	------	--------	--------------------

0.00204520	\$102.37	CNTY	43	ONEIDA COUNTY
------------	----------	------	----	---------------

0.00193510	\$96.86	MUNI	43020	TOWN OF NEWBOLD
------------	---------	------	-------	-----------------

0.00474310	\$237.42	REG	631526	SCH D OF NORTHLAND PINES (EAGLE RIVER)
------------	----------	-----	--------	--

0.00015850	\$7.94	VTAE	001600	NICOLET VTAE DISTRICT
------------	--------	------	--------	-----------------------

Parcel Total:	\$444.59
---------------	----------

LEGAL DESCRIPTION: T39 R08-E S11 PT GV LT 1	PARCEL NO: 092420	CONTROL NO: 92420
---	-------------------	-------------------

52.5	\$151,435.51	0.88089530	\$133,398.83	
------	--------------	------------	--------------	--

0	\$0.00	STAT	999999	STATE OF WISCONSIN
---	--------	------	--------	--------------------

0.00204520	\$272.82	CNTY	43	ONEIDA COUNTY
------------	----------	------	----	---------------

0.00193510	\$258.14	MUNI	43020	TOWN OF NEWBOLD
------------	----------	------	-------	-----------------

0.00474310	\$632.73	REG	631526	SCH D OF NORTHLAND PINES (EAGLE RIVER)
------------	----------	-----	--------	--

0.00015850	\$21.15	VTAE	001600	NICOLET VTAE DISTRICT
------------	---------	------	--------	-----------------------

Parcel Total:	\$1,184.84
---------------	------------



State of Wisconsin / Department of Natural Resources

Tony Evers , Governor

Adam N Payne , Secretary

5/22/2023

Chapter 70.114 - Aids Payment Worksheet For Tax Year 2022(Payment Year 2023) - Payment Due January 31, 2023

4534 of 7056

LEGAL DESCRIPTION: T39 R08-E S11 PT GV LT 2				PARCEL NO: 092421				CONTROL NO: 92421			
20.9	\$60,285.75	0.88089530	\$53,105.44								
				0	\$0.00	STAT	999999	STATE OF WISCONSIN			
				0.00204520	\$108.61	CNTY	43	ONEIDA COUNTY			
				0.00193510	\$102.76	MUNI	43020	TOWN OF NEWBOLD			
				0.00474310	\$251.88	REG	631526	SCH D OF NORTHLAND PINES (EAGLE RIVER)			
				0.00015850	\$8.42	VTAE	001600	NICOLET VTAE DISTRICT			
				Parcel Total:	\$471.67						

LEGAL DESCRIPTION: T39 R08-E S11 PT GV LT 9				PARCEL NO: 092422				CONTROL NO: 92422			
52.1	\$150,281.71	0.88089530	\$132,382.46								
				0	\$0.00	STAT	999999	STATE OF WISCONSIN			
				0.00204520	\$270.74	CNTY	43	ONEIDA COUNTY			
				0.00193510	\$256.17	MUNI	43020	TOWN OF NEWBOLD			
				0.00474310	\$627.90	REG	631526	SCH D OF NORTHLAND PINES (EAGLE RIVER)			
				0.00015850	\$20.99	VTAE	001600	NICOLET VTAE DISTRICT			
				Parcel Total:	\$1,175.80						

LEGAL DESCRIPTION: T39 R08-E S11 PT GV LT 10				PARCEL NO: 092423				CONTROL NO: 92423			
52.5	\$151,435.51	0.88089530	\$133,398.83								
				0	\$0.00	STAT	999999	STATE OF WISCONSIN			
				0.00204520	\$272.82	CNTY	43	ONEIDA COUNTY			
				0.00193510	\$258.14	MUNI	43020	TOWN OF NEWBOLD			
				0.00474310	\$632.73	REG	631526	SCH D OF NORTHLAND PINES (EAGLE RIVER)			
				0.00015850	\$21.15	VTAE	001600	NICOLET VTAE DISTRICT			
				Parcel Total:	\$1,184.84						



State of Wisconsin / Department of Natural Resources

Tony Evers , Governor

Adam N Payne , Secretary

5/22/2023

Chapter 70.114 - Aids Payment Worksheet For Tax Year 2022(Payment Year 2023) - Payment Due January 31, 2023

4535 of 7056

LEGAL DESCRIPTION: T39 R08-E S11 PT OF NWNW				PARCEL NO: 092424				CONTROL NO: 92424			
30.8	\$88,842.17	0.88089530	\$78,260.65								
				0	\$0.00	STAT	999999	STATE OF WISCONSIN			
				0.00204520	\$160.06	CNTY	43	ONEIDA COUNTY			
				0.00193510	\$151.44	MUNI	43020	TOWN OF NEWBOLD			
				0.00474310	\$371.20	REG	631526	SCH D OF NORTHLAND PINES (EAGLE RIVER)			
				0.00015850	\$12.41	VTAE	001600	NICOLET VTAE DISTRICT			
Parcel Total:					\$695.11						

LEGAL DESCRIPTION: T39 R08-E S11 SESW				PARCEL NO: NE 1055				CONTROL NO: 92425			
41.3	\$119,129.27	0.88089530	\$104,940.42								
				0	\$0.00	STAT	999999	STATE OF WISCONSIN			
				0.00204520	\$214.62	CNTY	43	ONEIDA COUNTY			
				0.00193510	\$203.07	MUNI	43020	TOWN OF NEWBOLD			
				0.00474310	\$497.74	REG	631526	SCH D OF NORTHLAND PINES (EAGLE RIVER)			
				0.00015850	\$16.64	VTAE	001600	NICOLET VTAE DISTRICT			
Parcel Total:					\$932.07						

LEGAL DESCRIPTION: T39 R08-E S12 PT GV LT 2				PARCEL NO: 092426				CONTROL NO: 92426			
21.5	\$62,016.44	0.88089530	\$54,629.99								
				0	\$0.00	STAT	999999	STATE OF WISCONSIN			
				0.00204520	\$111.73	CNTY	43	ONEIDA COUNTY			
				0.00193510	\$105.71	MUNI	43020	TOWN OF NEWBOLD			
				0.00474310	\$259.12	REG	631526	SCH D OF NORTHLAND PINES (EAGLE RIVER)			
				0.00015850	\$8.66	VTAE	001600	NICOLET VTAE DISTRICT			
Parcel Total:					\$485.22						



State of Wisconsin / Department of Natural Resources

Tony Evers , Governor

Adam N Payne , Secretary

5/22/2023

Chapter 70.114 - Aids Payment Worksheet For Tax Year 2022(Payment Year 2023) - Payment Due January 31, 2023

4536 of 7056

LEGAL DESCRIPTION: T39 R08-E S12 PT GV LT 3	PARCEL NO: 092427	CONTROL NO: 92427
---	-------------------	-------------------

21.4	\$61,728.00	0.88089530	\$54,375.91	
------	-------------	------------	-------------	--

0	\$0.00	STAT	999999	STATE OF WISCONSIN
0.00204520	\$111.21	CNTY	43	ONEIDA COUNTY
0.00193510	\$105.22	MUNI	43020	TOWN OF NEWBOLD
0.00474310	\$257.91	REG	631526	SCH D OF NORTHLAND PINES (EAGLE RIVER)
0.00015850	\$8.62	VTAE	001600	NICOLET VTAE DISTRICT

Parcel Total:	\$482.96
---------------	----------

LEGAL DESCRIPTION: T39 R08-E S12 PT GV LT 4	PARCEL NO: 092428	CONTROL NO: 92428
---	-------------------	-------------------

42.6	\$122,879.11	0.88089530	\$108,243.63	
------	--------------	------------	--------------	--

0	\$0.00	STAT	999999	STATE OF WISCONSIN
0.00204520	\$221.38	CNTY	43	ONEIDA COUNTY
0.00193510	\$209.46	MUNI	43020	TOWN OF NEWBOLD
0.00474310	\$513.41	REG	631526	SCH D OF NORTHLAND PINES (EAGLE RIVER)
0.00015850	\$17.16	VTAE	001600	NICOLET VTAE DISTRICT

Parcel Total:	\$961.41
---------------	----------

LEGAL DESCRIPTION: T39 R08-E S12 PT GV LT 5	PARCEL NO: 092429	CONTROL NO: 92429
---	-------------------	-------------------

10.5	\$30,287.10	0.88089530	\$26,679.77	
------	-------------	------------	-------------	--

0	\$0.00	STAT	999999	STATE OF WISCONSIN
0.00204520	\$54.56	CNTY	43	ONEIDA COUNTY
0.00193510	\$51.63	MUNI	43020	TOWN OF NEWBOLD
0.00474310	\$126.55	REG	631526	SCH D OF NORTHLAND PINES (EAGLE RIVER)
0.00015850	\$4.23	VTAE	001600	NICOLET VTAE DISTRICT

Parcel Total:	\$236.97
---------------	----------



State of Wisconsin / Department of Natural Resources

Tony Evers , Governor

Adam N Payne , Secretary

5/22/2023

Chapter 70.114 - Aids Payment Worksheet For Tax Year 2022(Payment Year 2023) - Payment Due January 31, 2023

4537 of 7056

LEGAL DESCRIPTION: T39 R08-E S12 PT GV LT 6				PARCEL NO: 092430				CONTROL NO: 92430			
21.2	\$61,151.11	0.88089530	\$53,867.72								
				0	\$0.00	STAT	999999	STATE OF WISCONSIN			
				0.00204520	\$110.17	CNTY	43	ONEIDA COUNTY			
				0.00193510	\$104.24	MUNI	43020	TOWN OF NEWBOLD			
				0.00474310	\$255.50	REG	631526	SCH D OF NORTHLAND PINES (EAGLE RIVER)			
				0.00015850	\$8.54	VTAE	001600	NICOLET VTAE DISTRICT			
				Parcel Total:	\$478.45						

LEGAL DESCRIPTION: T39 R08-E S12 PT GV LT 7				PARCEL NO: 092431				CONTROL NO: 92431			
21.3	\$61,439.55	0.88089530	\$54,121.81								
				0	\$0.00	STAT	999999	STATE OF WISCONSIN			
				0.00204520	\$110.69	CNTY	43	ONEIDA COUNTY			
				0.00193510	\$104.73	MUNI	43020	TOWN OF NEWBOLD			
				0.00474310	\$256.71	REG	631526	SCH D OF NORTHLAND PINES (EAGLE RIVER)			
				0.00015850	\$8.58	VTAE	001600	NICOLET VTAE DISTRICT			
				Parcel Total:	\$480.71						

LEGAL DESCRIPTION: T39 R08-E S12 PT GV LT 8				PARCEL NO: 092432				CONTROL NO: 92432			
10.6	\$30,575.55	0.88089530	\$26,933.85								
				0	\$0.00	STAT	999999	STATE OF WISCONSIN			
				0.00204520	\$55.08	CNTY	43	ONEIDA COUNTY			
				0.00193510	\$52.12	MUNI	43020	TOWN OF NEWBOLD			
				0.00474310	\$127.75	REG	631526	SCH D OF NORTHLAND PINES (EAGLE RIVER)			
				0.00015850	\$4.27	VTAE	001600	NICOLET VTAE DISTRICT			
				Parcel Total:	\$239.22						



State of Wisconsin / Department of Natural Resources

Tony Evers , Governor

Adam N Payne , Secretary

5/22/2023

Chapter 70.114 - Aids Payment Worksheet For Tax Year 2022(Payment Year 2023) - Payment Due January 31, 2023

4538 of 7056

LEGAL DESCRIPTION: T39 R08-E S16 E1/4 OF NESE	PARCEL NO: 092433	CONTROL NO: 92433
---	-------------------	-------------------

9.5	\$27,402.62	0.88089530	\$24,138.84	
-----	-------------	------------	-------------	--

0	\$0.00	STAT	999999	STATE OF WISCONSIN
---	--------	------	--------	--------------------

0.00204520	\$49.37	CNTY	43	ONEIDA COUNTY
------------	---------	------	----	---------------

0.00193510	\$46.71	MUNI	43020	TOWN OF NEWBOLD
------------	---------	------	-------	-----------------

0.00474310	\$114.49	REG	631526	SCH D OF NORTHLAND PINES (EAGLE RIVER)
------------	----------	-----	--------	--

0.00015850	\$3.83	VTAE	001600	NICOLET VTAE DISTRICT
------------	--------	------	--------	-----------------------

Parcel Total:	\$214.40
---------------	----------

LEGAL DESCRIPTION: T39 R08-E S18 NENW	PARCEL NO: 092434	CONTROL NO: 92434
---------------------------------------	-------------------	-------------------

39.9	\$115,090.98	0.88089530	\$101,383.11	
------	--------------	------------	--------------	--

0	\$0.00	STAT	999999	STATE OF WISCONSIN
---	--------	------	--------	--------------------

0.00204520	\$207.35	CNTY	43	ONEIDA COUNTY
------------	----------	------	----	---------------

0.00193510	\$196.19	MUNI	43020	TOWN OF NEWBOLD
------------	----------	------	-------	-----------------

0.00474310	\$480.87	REG	631526	SCH D OF NORTHLAND PINES (EAGLE RIVER)
------------	----------	-----	--------	--

0.00015850	\$16.07	VTAE	001600	NICOLET VTAE DISTRICT
------------	---------	------	--------	-----------------------

Parcel Total:	\$900.48
---------------	----------

LEGAL DESCRIPTION: T39 R08-E S18 PT OF NESW	PARCEL NO: 092435	CONTROL NO: 92435
---	-------------------	-------------------

29.6	\$85,380.79	0.88089530	\$75,211.54	
------	-------------	------------	-------------	--

0	\$0.00	STAT	999999	STATE OF WISCONSIN
---	--------	------	--------	--------------------

0.00204520	\$153.82	CNTY	43	ONEIDA COUNTY
------------	----------	------	----	---------------

0.00193510	\$145.54	MUNI	43020	TOWN OF NEWBOLD
------------	----------	------	-------	-----------------

0.00474310	\$356.74	REG	631526	SCH D OF NORTHLAND PINES (EAGLE RIVER)
------------	----------	-----	--------	--

0.00015850	\$11.92	VTAE	001600	NICOLET VTAE DISTRICT
------------	---------	------	--------	-----------------------

Parcel Total:	\$668.02
---------------	----------



State of Wisconsin / Department of Natural Resources

Tony Evers , Governor

Adam N Payne , Secretary

5/22/2023

Chapter 70.114 - Aids Payment Worksheet For Tax Year 2022(Payment Year 2023) - Payment Due January 31, 2023

4539 of 7056

LEGAL DESCRIPTION: T39 R08-E S18 PT OF SESW	PARCEL NO: 092436	CONTROL NO: 92436
---	-------------------	-------------------

30	\$86,534.58	0.88089530	\$76,227.91
----	-------------	------------	-------------

0	\$0.00	STAT	999999	STATE OF WISCONSIN
0.00204520	\$155.90	CNTY	43	ONEIDA COUNTY
0.00193510	\$147.51	MUNI	43020	TOWN OF NEWBOLD
0.00474310	\$361.56	REG	631526	SCH D OF NORTHLAND PINES (EAGLE RIVER)
0.00015850	\$12.09	VTAE	001600	NICOLET VTAE DISTRICT

Parcel Total:	\$677.06
---------------	----------

LEGAL DESCRIPTION: T39 R08-E S19 N1/4 OF NENW	PARCEL NO: 092437	CONTROL NO: 92437
---	-------------------	-------------------

10.5	\$30,287.10	0.88089530	\$26,679.77
------	-------------	------------	-------------

0	\$0.00	STAT	999999	STATE OF WISCONSIN
0.00204520	\$54.56	CNTY	43	ONEIDA COUNTY
0.00193510	\$51.63	MUNI	43020	TOWN OF NEWBOLD
0.00474310	\$126.55	REG	631526	SCH D OF NORTHLAND PINES (EAGLE RIVER)
0.00015850	\$4.23	VTAE	001600	NICOLET VTAE DISTRICT

Parcel Total:	\$236.97
---------------	----------

LEGAL DESCRIPTION: T39 R08-E S19 N1/4 OF NWNW	PARCEL NO: 092438	CONTROL NO: 92438
---	-------------------	-------------------

10.4	\$29,998.65	0.88089530	\$26,425.67
------	-------------	------------	-------------

0	\$0.00	STAT	999999	STATE OF WISCONSIN
0.00204520	\$54.04	CNTY	43	ONEIDA COUNTY
0.00193510	\$51.14	MUNI	43020	TOWN OF NEWBOLD
0.00474310	\$125.34	REG	631526	SCH D OF NORTHLAND PINES (EAGLE RIVER)
0.00015850	\$4.19	VTAE	001600	NICOLET VTAE DISTRICT

Parcel Total:	\$234.71
---------------	----------



State of Wisconsin / Department of Natural Resources

Tony Evers , Governor

Adam N Payne , Secretary

5/22/2023

Chapter 70.114 - Aids Payment Worksheet For Tax Year 2022(Payment Year 2023) - Payment Due January 31, 2023

4540 of 7056

LEGAL DESCRIPTION: T39 R08-E S19 PT OF SWNW	PARCEL NO: 092439	CONTROL NO: 92439
---	-------------------	-------------------

31.4	\$90,572.86	0.88089530	\$79,785.20
------	-------------	------------	-------------

0	\$0.00	STAT	999999	STATE OF WISCONSIN
---	--------	------	--------	--------------------

0.00204520	\$163.17	CNTY	43	ONEIDA COUNTY
------------	----------	------	----	---------------

0.00193510	\$154.39	MUNI	43020	TOWN OF NEWBOLD
------------	----------	------	-------	-----------------

0.00474310	\$378.43	REG	631526	SCH D OF NORTHLAND PINES (EAGLE RIVER)
------------	----------	-----	--------	--

0.00015850	\$12.65	VTAE	001600	NICOLET VTAE DISTRICT
------------	---------	------	--------	-----------------------

Parcel Total:	\$708.64			
---------------	----------	--	--	--

LEGAL DESCRIPTION: T39 R08-E S19 S1/4 OF SENW	PARCEL NO: 092440	CONTROL NO: 92440
---	-------------------	-------------------

10.4	\$29,998.65	0.88089530	\$26,425.67
------	-------------	------------	-------------

0	\$0.00	STAT	999999	STATE OF WISCONSIN
---	--------	------	--------	--------------------

0.00204520	\$54.04	CNTY	43	ONEIDA COUNTY
------------	---------	------	----	---------------

0.00193510	\$51.14	MUNI	43020	TOWN OF NEWBOLD
------------	---------	------	-------	-----------------

0.00474310	\$125.34	REG	631526	SCH D OF NORTHLAND PINES (EAGLE RIVER)
------------	----------	-----	--------	--

0.00015850	\$4.19	VTAE	001600	NICOLET VTAE DISTRICT
------------	--------	------	--------	-----------------------

Parcel Total:	\$234.71			
---------------	----------	--	--	--

LEGAL DESCRIPTION: T39 R08-E S19 NESW	PARCEL NO: 092441	CONTROL NO: 92441
---------------------------------------	-------------------	-------------------

41.7	\$120,283.07	0.88089530	\$105,956.79
------	--------------	------------	--------------

0	\$0.00	STAT	999999	STATE OF WISCONSIN
---	--------	------	--------	--------------------

0.00204520	\$216.70	CNTY	43	ONEIDA COUNTY
------------	----------	------	----	---------------

0.00193510	\$205.04	MUNI	43020	TOWN OF NEWBOLD
------------	----------	------	-------	-----------------

0.00474310	\$502.56	REG	631526	SCH D OF NORTHLAND PINES (EAGLE RIVER)
------------	----------	-----	--------	--

0.00015850	\$16.80	VTAE	001600	NICOLET VTAE DISTRICT
------------	---------	------	--------	-----------------------

Parcel Total:	\$941.10			
---------------	----------	--	--	--



State of Wisconsin / Department of Natural Resources

Tony Evers , Governor

Adam N Payne , Secretary

5/22/2023

Chapter 70.114 - Aids Payment Worksheet For Tax Year 2022(Payment Year 2023) - Payment Due January 31, 2023

4541 of 7056

LEGAL DESCRIPTION: T39 R08-E S19 W1/4 OF NWSE				PARCEL NO: 092442	CONTROL NO: 92442			
10.4	\$29,998.65	0.88089530	\$26,425.67					
				0	\$0.00	STAT	999999	STATE OF WISCONSIN
				0.00204520	\$54.04	CNTY	43	ONEIDA COUNTY
				0.00193510	\$51.14	MUNI	43020	TOWN OF NEWBOLD
				0.00474310	\$125.34	REG	631526	SCH D OF NORTHLAND PINES (EAGLE RIVER)
				0.00015850	\$4.19	VTAE	001600	NICOLET VTAE DISTRICT
Parcel Total:					\$234.71			

LEGAL DESCRIPTION: T39 R08-E S28 S1/2 OF SWSW				PARCEL NO: 092443	CONTROL NO: 92443			
20.2	\$58,266.62	0.88089530	\$51,326.79					
				0	\$0.00	STAT	999999	STATE OF WISCONSIN
				0.00204520	\$104.97	CNTY	43	ONEIDA COUNTY
				0.00193510	\$99.32	MUNI	43020	TOWN OF NEWBOLD
				0.00474310	\$243.45	REG	631526	SCH D OF NORTHLAND PINES (EAGLE RIVER)
				0.00015850	\$8.14	VTAE	001600	NICOLET VTAE DISTRICT
Parcel Total:					\$455.88			

LEGAL DESCRIPTION: T39 R08-E S28 W1/4 OF SWSE				PARCEL NO: 092444	CONTROL NO: 92444			
10	\$28,844.86	0.88089530	\$25,409.30					
				0	\$0.00	STAT	999999	STATE OF WISCONSIN
				0.00204520	\$51.97	CNTY	43	ONEIDA COUNTY
				0.00193510	\$49.17	MUNI	43020	TOWN OF NEWBOLD
				0.00474310	\$120.52	REG	631526	SCH D OF NORTHLAND PINES (EAGLE RIVER)
				0.00015850	\$4.03	VTAE	001600	NICOLET VTAE DISTRICT
Parcel Total:					\$225.69			



State of Wisconsin / Department of Natural Resources

Tony Evers , Governor

Adam N Payne , Secretary

5/22/2023

Chapter 70.114 - Aids Payment Worksheet For Tax Year 2022(Payment Year 2023) - Payment Due January 31, 2023

4542 of 7056

LEGAL DESCRIPTION: T39 R08-E S28 PT OF SESE				PARCEL NO: 092445				CONTROL NO: 92445	
10.9	\$31,440.90	0.88089530	\$27,696.14						
				0	\$0.00	STAT	999999	STATE OF WISCONSIN	
				0.00204520	\$56.64	CNTY	43	ONEIDA COUNTY	
				0.00193510	\$53.59	MUNI	43020	TOWN OF NEWBOLD	
				0.00474310	\$131.37	REG	631526	SCH D OF NORTHLAND PINES (EAGLE RIVER)	
				0.00015850	\$4.39	VTAE	001600	NICOLET VTAE DISTRICT	
Parcel Total:					\$245.99				

LEGAL DESCRIPTION: T39 R08-E S29 PT OF SESW				PARCEL NO: 092446				CONTROL NO: 92446	
30.9	\$89,130.61	0.88089530	\$78,514.73						
				0	\$0.00	STAT	999999	STATE OF WISCONSIN	
				0.00204520	\$160.58	CNTY	43	ONEIDA COUNTY	
				0.00193510	\$151.93	MUNI	43020	TOWN OF NEWBOLD	
				0.00474310	\$372.40	REG	631526	SCH D OF NORTHLAND PINES (EAGLE RIVER)	
				0.00015850	\$12.45	VTAE	001600	NICOLET VTAE DISTRICT	
Parcel Total:					\$697.36				

LEGAL DESCRIPTION: T39 R08-E S29 S1/2 OF SWSE				PARCEL NO: 092447				CONTROL NO: 92447	
21	\$60,574.21	0.88089530	\$53,359.54						
				0	\$0.00	STAT	999999	STATE OF WISCONSIN	
				0.00204520	\$109.13	CNTY	43	ONEIDA COUNTY	
				0.00193510	\$103.26	MUNI	43020	TOWN OF NEWBOLD	
				0.00474310	\$253.09	REG	631526	SCH D OF NORTHLAND PINES (EAGLE RIVER)	
				0.00015850	\$8.46	VTAE	001600	NICOLET VTAE DISTRICT	
Parcel Total:					\$473.94				



State of Wisconsin / Department of Natural Resources

Tony Evers , Governor

Adam N Payne , Secretary

5/22/2023

Chapter 70.114 - Aids Payment Worksheet For Tax Year 2022(Payment Year 2023) - Payment Due January 31, 2023

4543 of 7056

LEGAL DESCRIPTION: T39 R08-E S29 S1/4 OF SESE				PARCEL NO: 092448				CONTROL NO: 92448	
10.3	\$29,710.21	0.88089530	\$26,171.58	0	\$0.00	STAT	999999	STATE OF WISCONSIN	
				0.00204520	\$53.53	CNTY	43	ONEIDA COUNTY	
				0.00193510	\$50.64	MUNI	43020	TOWN OF NEWBOLD	
				0.00474310	\$124.13	REG	631526	SCH D OF NORTHLAND PINES (EAGLE RIVER)	
				0.00015850	\$4.15	VTAE	001600	NICOLET VTAE DISTRICT	
Parcel Total:					\$232.45				

LEGAL DESCRIPTION: T39 R08-E S30 PT OF NWNW				PARCEL NO: 092449				CONTROL NO: 92449	
10.5	\$30,287.10	0.88089530	\$26,679.77	0	\$0.00	STAT	999999	STATE OF WISCONSIN	
				0.00204520	\$54.56	CNTY	43	ONEIDA COUNTY	
				0.00193510	\$51.63	MUNI	43020	TOWN OF NEWBOLD	
				0.00474310	\$126.55	REG	631526	SCH D OF NORTHLAND PINES (EAGLE RIVER)	
				0.00015850	\$4.23	VTAE	001600	NICOLET VTAE DISTRICT	
Parcel Total:					\$236.97				

LEGAL DESCRIPTION: T39 R08-E S31 PT GV LT 2				PARCEL NO: 092450				CONTROL NO: 92450	
11.9	\$34,325.38	0.88089530	\$30,237.07	0	\$0.00	STAT	999999	STATE OF WISCONSIN	
				0.00204520	\$61.84	CNTY	43	ONEIDA COUNTY	
				0.00193510	\$58.51	MUNI	43020	TOWN OF NEWBOLD	
				0.00474310	\$143.42	REG	631526	SCH D OF NORTHLAND PINES (EAGLE RIVER)	
				0.00015850	\$4.79	VTAE	001600	NICOLET VTAE DISTRICT	
Parcel Total:					\$268.56				



State of Wisconsin / Department of Natural Resources

Tony Evers , Governor

Adam N Payne , Secretary

5/22/2023

Chapter 70.114 - Aids Payment Worksheet For Tax Year 2022(Payment Year 2023) - Payment Due January 31, 2023

4544 of 7056

LEGAL DESCRIPTION: T39 R08-E S31 GOV LOT 4				PARCEL NO: 092451			CONTROL NO: 92451		
38.6	\$111,341.16	0.88089530	\$98,079.91						
				0	\$0.00	STAT	999999	STATE OF WISCONSIN	
				0.00204520	\$200.59	CNTY	43	ONEIDA COUNTY	
				0.00193510	\$189.79	MUNI	43020	TOWN OF NEWBOLD	
				0.00474310	\$465.20	REG	631526	SCH D OF NORTHLAND PINES (EAGLE RIVER)	
				0.00015850	\$15.55	VTAE	001600	NICOLET VTAE DISTRICT	
Parcel Total:					\$871.13				

LEGAL DESCRIPTION: T39 R08-E S31 SWNW				PARCEL NO: 092452			CONTROL NO: 92452		
39.6	\$114,225.65	0.88089530	\$100,620.83						
				0	\$0.00	STAT	999999	STATE OF WISCONSIN	
				0.00204520	\$205.79	CNTY	43	ONEIDA COUNTY	
				0.00193510	\$194.71	MUNI	43020	TOWN OF NEWBOLD	
				0.00474310	\$477.26	REG	631526	SCH D OF NORTHLAND PINES (EAGLE RIVER)	
				0.00015850	\$15.95	VTAE	001600	NICOLET VTAE DISTRICT	
Parcel Total:					\$893.71				

LEGAL DESCRIPTION: T39 R08-E S33 W1/2 OF NWNE				PARCEL NO: 092453			CONTROL NO: 92453		
19.4	\$55,959.02	0.88089530	\$49,294.04						
				0	\$0.00	STAT	999999	STATE OF WISCONSIN	
				0.00204520	\$100.81	CNTY	43	ONEIDA COUNTY	
				0.00193510	\$95.39	MUNI	43020	TOWN OF NEWBOLD	
				0.00474310	\$233.81	REG	631526	SCH D OF NORTHLAND PINES (EAGLE RIVER)	
				0.00015850	\$7.82	VTAE	001600	NICOLET VTAE DISTRICT	
Parcel Total:					\$437.83				



State of Wisconsin / Department of Natural Resources

Tony Evers , Governor

Adam N Payne , Secretary

5/22/2023

Chapter 70.114 - Aids Payment Worksheet For Tax Year 2022(Payment Year 2023) - Payment Due January 31, 2023

4545 of 7056

LEGAL DESCRIPTION: T39 R08-E S33 E1/4 OF SESE	PARCEL NO: 092454	CONTROL NO: 92454
---	-------------------	-------------------

10.2	\$29,421.75	0.88089530	\$25,917.48	
------	-------------	------------	-------------	--

0	\$0.00	STAT	999999	STATE OF WISCONSIN
---	--------	------	--------	--------------------

0.00204520	\$53.01	CNTY	43	ONEIDA COUNTY
------------	---------	------	----	---------------

0.00193510	\$50.15	MUNI	43020	TOWN OF NEWBOLD
------------	---------	------	-------	-----------------

0.00474310	\$122.93	REG	631526	SCH D OF NORTHLAND PINES (EAGLE RIVER)
------------	----------	-----	--------	--

0.00015850	\$4.11	VTAE	001600	NICOLET VTAE DISTRICT
------------	--------	------	--------	-----------------------

Parcel Total:	\$230.20
---------------	----------

File Number Total:	\$34,276.03
--------------------	-------------

FILE NO: NF 811 C	DATE OF PURCHASE: 01/23/2008	GRANTOR: Wisconsin Valley Improvement
-------------------	------------------------------	---------------------------------------

LEGAL DESCRIPTION: T39 R08-E S05 PT OF SWNW	PARCEL NO: NE 972	CONTROL NO: 117103
---	-------------------	--------------------

8.4	\$6,788.86	0.88089530	\$5,980.28	
-----	------------	------------	------------	--

0	\$0.00	STAT	999999	STATE OF WISCONSIN
---	--------	------	--------	--------------------

0.00204520	\$12.23	CNTY	43	ONEIDA COUNTY
------------	---------	------	----	---------------

0.00193510	\$11.57	MUNI	43020	TOWN OF NEWBOLD
------------	---------	------	-------	-----------------

0.00474310	\$28.37	REG	631526	SCH D OF NORTHLAND PINES (EAGLE RIVER)
------------	---------	-----	--------	--

0.00015850	\$0.95	VTAE	001600	NICOLET VTAE DISTRICT
------------	--------	------	--------	-----------------------

Parcel Total:	\$53.12
---------------	---------



State of Wisconsin / Department of Natural Resources

Tony Evers , Governor

Adam N Payne , Secretary

5/22/2023

Chapter 70.114 - Aids Payment Worksheet For Tax Year 2022(Payment Year 2023) - Payment Due January 31, 2023

4546 of 7056

LEGAL DESCRIPTION: T39 R08-E S05 PT OF SENW				PARCEL NO: NE 972				CONTROL NO: 117104			
12.6	\$10,183.28	0.88089530	\$8,970.41								
				0	\$0.00	STAT	999999	STATE OF WISCONSIN			
				0.00204520	\$18.35	CNTY	43	ONEIDA COUNTY			
				0.00193510	\$17.36	MUNI	43020	TOWN OF NEWBOLD			
				0.00474310	\$42.55	REG	631526	SCH D OF NORTHLAND PINES (EAGLE RIVER)			
				0.00015850	\$1.42	VTAE	001600	NICOLET VTAE DISTRICT			
				Parcel Total:	\$79.68						

LEGAL DESCRIPTION: T39 R08-E S05 PT OF NESW				PARCEL NO: NE 973				CONTROL NO: 117660			
10.9	\$8,809.36	0.88089530	\$7,760.12								
				0	\$0.00	STAT	999999	STATE OF WISCONSIN			
				0.00204520	\$15.87	CNTY	43	ONEIDA COUNTY			
				0.00193510	\$15.02	MUNI	43020	TOWN OF NEWBOLD			
				0.00474310	\$36.81	REG	631526	SCH D OF NORTHLAND PINES (EAGLE RIVER)			
				0.00015850	\$1.23	VTAE	001600	NICOLET VTAE DISTRICT			
				Parcel Total:	\$68.93						

LEGAL DESCRIPTION: T39 R08-E S05 PT OF NWSW				PARCEL NO: NE 974				CONTROL NO: 117661			
13.1	\$10,587.39	0.88089530	\$9,326.38								
				0	\$0.00	STAT	999999	STATE OF WISCONSIN			
				0.00204520	\$19.07	CNTY	43	ONEIDA COUNTY			
				0.00193510	\$18.05	MUNI	43020	TOWN OF NEWBOLD			
				0.00474310	\$44.24	REG	631526	SCH D OF NORTHLAND PINES (EAGLE RIVER)			
				0.00015850	\$1.48	VTAE	001600	NICOLET VTAE DISTRICT			
				Parcel Total:	\$82.84						



State of Wisconsin / Department of Natural Resources

Tony Evers , Governor

Adam N Payne , Secretary

5/22/2023

Chapter 70.114 - Aids Payment Worksheet For Tax Year 2022(Payment Year 2023) - Payment Due January 31, 2023

4547 of 7056

LEGAL DESCRIPTION: T39 R08-E S05 PT OF NWSE				PARCEL NO: NE 978			CONTROL NO: 117662		
16.3	\$13,173.62	0.88089530	\$11,604.58						
				0	\$0.00	STAT	999999	STATE OF WISCONSIN	
				0.00204520	\$23.73	CNTY	43	ONEIDA COUNTY	
				0.00193510	\$22.46	MUNI	43020	TOWN OF NEWBOLD	
				0.00474310	\$55.04	REG	631526	SCH D OF NORTHLAND PINES (EAGLE RIVER)	
				0.00015850	\$1.84	VTAE	001600	NICOLET VTAE DISTRICT	
Parcel Total:					\$103.07				

LEGAL DESCRIPTION: T39 R08-E S05 PT OF SWSE				PARCEL NO: NE 979			CONTROL NO: 117663		
10	\$8,081.97	0.88089530	\$7,119.37						
				0	\$0.00	STAT	999999	STATE OF WISCONSIN	
				0.00204520	\$14.56	CNTY	43	ONEIDA COUNTY	
				0.00193510	\$13.78	MUNI	43020	TOWN OF NEWBOLD	
				0.00474310	\$33.77	REG	631526	SCH D OF NORTHLAND PINES (EAGLE RIVER)	
				0.00015850	\$1.13	VTAE	001600	NICOLET VTAE DISTRICT	
Parcel Total:					\$63.24				

LEGAL DESCRIPTION: T39 R08-E S06 GOV LOT 1				PARCEL NO: NE 990			CONTROL NO: 117664		
11.7	\$9,455.91	0.88089530	\$8,329.67						
				0	\$0.00	STAT	999999	STATE OF WISCONSIN	
				0.00204520	\$17.04	CNTY	43	ONEIDA COUNTY	
				0.00193510	\$16.12	MUNI	43020	TOWN OF NEWBOLD	
				0.00474310	\$39.51	REG	631526	SCH D OF NORTHLAND PINES (EAGLE RIVER)	
				0.00015850	\$1.32	VTAE	001600	NICOLET VTAE DISTRICT	
Parcel Total:					\$73.99				



State of Wisconsin / Department of Natural Resources

Tony Evers , Governor

Adam N Payne , Secretary

5/22/2023

Chapter 70.114 - Aids Payment Worksheet For Tax Year 2022(Payment Year 2023) - Payment Due January 31, 2023

4548 of 7056

LEGAL DESCRIPTION: T39 R08-E S06 PT GV LT 2	PARCEL NO: NE 989	CONTROL NO: 117665
---	-------------------	--------------------

10.7	\$8,647.71	0.88089530	\$7,617.73	
------	------------	------------	------------	--

0	\$0.00	STAT	999999	STATE OF WISCONSIN
---	--------	------	--------	--------------------

0.00204520	\$15.58	CNTY	43	ONEIDA COUNTY
------------	---------	------	----	---------------

0.00193510	\$14.74	MUNI	43020	TOWN OF NEWBOLD
------------	---------	------	-------	-----------------

0.00474310	\$36.13	REG	631526	SCH D OF NORTHLAND PINES (EAGLE RIVER)
------------	---------	-----	--------	--

0.00015850	\$1.21	VTAE	001600	NICOLET VTAE DISTRICT
------------	--------	------	--------	-----------------------

Parcel Total:	\$67.66
---------------	---------

LEGAL DESCRIPTION: T39 R08-E S06 PT OF SWNE	PARCEL NO: NE 981	CONTROL NO: 117666
---	-------------------	--------------------

10.6	\$8,566.89	0.88089530	\$7,546.54	
------	------------	------------	------------	--

0	\$0.00	STAT	999999	STATE OF WISCONSIN
---	--------	------	--------	--------------------

0.00204520	\$15.43	CNTY	43	ONEIDA COUNTY
------------	---------	------	----	---------------

0.00193510	\$14.60	MUNI	43020	TOWN OF NEWBOLD
------------	---------	------	-------	-----------------

0.00474310	\$35.79	REG	631526	SCH D OF NORTHLAND PINES (EAGLE RIVER)
------------	---------	-----	--------	--

0.00015850	\$1.20	VTAE	001600	NICOLET VTAE DISTRICT
------------	--------	------	--------	-----------------------

Parcel Total:	\$67.02
---------------	---------

LEGAL DESCRIPTION: T39 R08-E S06 PT OF NESE	PARCEL NO: NE 987	CONTROL NO: 117667
---	-------------------	--------------------

17.6	\$14,224.27	0.88089530	\$12,530.09	
------	-------------	------------	-------------	--

0	\$0.00	STAT	999999	STATE OF WISCONSIN
---	--------	------	--------	--------------------

0.00204520	\$25.63	CNTY	43	ONEIDA COUNTY
------------	---------	------	----	---------------

0.00193510	\$24.25	MUNI	43020	TOWN OF NEWBOLD
------------	---------	------	-------	-----------------

0.00474310	\$59.43	REG	631526	SCH D OF NORTHLAND PINES (EAGLE RIVER)
------------	---------	-----	--------	--

0.00015850	\$1.99	VTAE	001600	NICOLET VTAE DISTRICT
------------	--------	------	--------	-----------------------

Parcel Total:	\$111.30
---------------	----------



State of Wisconsin / Department of Natural Resources

Tony Evers , Governor

Adam N Payne , Secretary

5/22/2023

Chapter 70.114 - Aids Payment Worksheet For Tax Year 2022(Payment Year 2023) - Payment Due January 31, 2023

4549 of 7056

LEGAL DESCRIPTION: T39 R08-E S06 PT OF NWSE	PARCEL NO: NE 988	CONTROL NO: 117668
---	-------------------	--------------------

22	\$17,780.35	0.88089530	\$15,662.63	
----	-------------	------------	-------------	--

0	\$0.00	STAT	999999	STATE OF WISCONSIN
---	--------	------	--------	--------------------

0.00204520	\$32.03	CNTY	43	ONEIDA COUNTY
------------	---------	------	----	---------------

0.00193510	\$30.31	MUNI	43020	TOWN OF NEWBOLD
------------	---------	------	-------	-----------------

0.00474310	\$74.29	REG	631526	SCH D OF NORTHLAND PINES (EAGLE RIVER)
------------	---------	-----	--------	--

0.00015850	\$2.48	VTAE	001600	NICOLET VTAE DISTRICT
------------	--------	------	--------	-----------------------

Parcel Total:	\$139.11
---------------	----------

LEGAL DESCRIPTION: T39 R08-E S07 GOV LOT 2	PARCEL NO: NE 994	CONTROL NO: 117669
--	-------------------	--------------------

6.4	\$5,172.46	0.88089530	\$4,556.40	
-----	------------	------------	------------	--

0	\$0.00	STAT	999999	STATE OF WISCONSIN
---	--------	------	--------	--------------------

0.00204520	\$9.32	CNTY	43	ONEIDA COUNTY
------------	--------	------	----	---------------

0.00193510	\$8.82	MUNI	43020	TOWN OF NEWBOLD
------------	--------	------	-------	-----------------

0.00474310	\$21.61	REG	631526	SCH D OF NORTHLAND PINES (EAGLE RIVER)
------------	---------	-----	--------	--

0.00015850	\$0.72	VTAE	001600	NICOLET VTAE DISTRICT
------------	--------	------	--------	-----------------------

Parcel Total:	\$40.47
---------------	---------

LEGAL DESCRIPTION: T39 R08-E S07 PT OF NWSW	PARCEL NO: NE 996	CONTROL NO: 117672
---	-------------------	--------------------

31.1	\$25,134.94	0.88089530	\$22,141.25	
------	-------------	------------	-------------	--

0	\$0.00	STAT	999999	STATE OF WISCONSIN
---	--------	------	--------	--------------------

0.00204520	\$45.28	CNTY	43	ONEIDA COUNTY
------------	---------	------	----	---------------

0.00193510	\$42.85	MUNI	43020	TOWN OF NEWBOLD
------------	---------	------	-------	-----------------

0.00474310	\$105.02	REG	631526	SCH D OF NORTHLAND PINES (EAGLE RIVER)
------------	----------	-----	--------	--

0.00015850	\$3.51	VTAE	001600	NICOLET VTAE DISTRICT
------------	--------	------	--------	-----------------------

Parcel Total:	\$196.66
---------------	----------



State of Wisconsin / Department of Natural Resources

Tony Evers , Governor

Adam N Payne , Secretary

5/22/2023

Chapter 70.114 - Aids Payment Worksheet For Tax Year 2022(Payment Year 2023) - Payment Due January 31, 2023

4550 of 7056

LEGAL DESCRIPTION: T39 R08-E S08 GOV LOT 3				PARCEL NO: NE 1010				CONTROL NO: 117673	
2.6	\$2,101.31	0.88089530	\$1,851.04						
				0	\$0.00	STAT	999999	STATE OF WISCONSIN	
				0.00204520	\$3.79	CNTY	43	ONEIDA COUNTY	
				0.00193510	\$3.58	MUNI	43020	TOWN OF NEWBOLD	
				0.00474310	\$8.78	REG	631526	SCH D OF NORTHLAND PINES (EAGLE RIVER)	
				0.00015850	\$0.29	VTAE	001600	NICOLET VTAE DISTRICT	
Parcel Total:					\$16.44				

LEGAL DESCRIPTION: T39 R08-E S08 PT OF NWNE				PARCEL NO: NE 1003				CONTROL NO: 117674	
17.7	\$14,305.10	0.88089530	\$12,601.30						
				0	\$0.00	STAT	999999	STATE OF WISCONSIN	
				0.00204520	\$25.77	CNTY	43	ONEIDA COUNTY	
				0.00193510	\$24.38	MUNI	43020	TOWN OF NEWBOLD	
				0.00474310	\$59.77	REG	631526	SCH D OF NORTHLAND PINES (EAGLE RIVER)	
				0.00015850	\$2.00	VTAE	001600	NICOLET VTAE DISTRICT	
Parcel Total:					\$111.92				

LEGAL DESCRIPTION: T39 R08-E S08 PT OF SENW				PARCEL NO: NE 1008				CONTROL NO: 117675	
9.2	\$7,435.42	0.88089530	\$6,549.83						
				0	\$0.00	STAT	999999	STATE OF WISCONSIN	
				0.00204520	\$13.40	CNTY	43	ONEIDA COUNTY	
				0.00193510	\$12.67	MUNI	43020	TOWN OF NEWBOLD	
				0.00474310	\$31.07	REG	631526	SCH D OF NORTHLAND PINES (EAGLE RIVER)	
				0.00015850	\$1.04	VTAE	001600	NICOLET VTAE DISTRICT	
Parcel Total:					\$58.18				



State of Wisconsin / Department of Natural Resources

Tony Evers , Governor

Adam N Payne , Secretary

5/22/2023

Chapter 70.114 - Aids Payment Worksheet For Tax Year 2022(Payment Year 2023) - Payment Due January 31, 2023

4551 of 7056

LEGAL DESCRIPTION: T39 R08-E S08 PT OF NESW				PARCEL NO: NE 1009				CONTROL NO: 117676	
20.4	\$16,487.23	0.88089530	\$14,523.52	0	\$0.00	STAT	999999	STATE OF WISCONSIN	
				0.00204520	\$29.70	CNTY	43	ONEIDA COUNTY	
				0.00193510	\$28.10	MUNI	43020	TOWN OF NEWBOLD	
				0.00474310	\$68.89	REG	631526	SCH D OF NORTHLAND PINES (EAGLE RIVER)	
				0.00015850	\$2.30	VTAE	001600	NICOLET VTAE DISTRICT	
Parcel Total:				\$128.99					

LEGAL DESCRIPTION: T39 R08-E S17 PT OF NWNW				PARCEL NO: NE 1143				CONTROL NO: 117677	
22.7	\$18,346.09	0.88089530	\$16,160.98	0	\$0.00	STAT	999999	STATE OF WISCONSIN	
				0.00204520	\$33.05	CNTY	43	ONEIDA COUNTY	
				0.00193510	\$31.27	MUNI	43020	TOWN OF NEWBOLD	
				0.00474310	\$76.65	REG	631526	SCH D OF NORTHLAND PINES (EAGLE RIVER)	
				0.00015850	\$2.56	VTAE	001600	NICOLET VTAE DISTRICT	
Parcel Total:				\$143.53					

LEGAL DESCRIPTION: T39 R08-E S18 PT OF SENE				PARCEL NO: NE 1156				CONTROL NO: 117678	
25.4	\$20,528.22	0.88089530	\$18,083.21	0	\$0.00	STAT	999999	STATE OF WISCONSIN	
				0.00204520	\$36.98	CNTY	43	ONEIDA COUNTY	
				0.00193510	\$34.99	MUNI	43020	TOWN OF NEWBOLD	
				0.00474310	\$85.77	REG	631526	SCH D OF NORTHLAND PINES (EAGLE RIVER)	
				0.00015850	\$2.87	VTAE	001600	NICOLET VTAE DISTRICT	
Parcel Total:				\$160.61					



State of Wisconsin / Department of Natural Resources

Tony Evers , Governor

Adam N Payne , Secretary

5/22/2023

Chapter 70.114 - Aids Payment Worksheet For Tax Year 2022(Payment Year 2023) - Payment Due January 31, 2023

4552 of 7056

LEGAL DESCRIPTION: T39 R08-E S01 PT OF SWNE				PARCEL NO: NE 929				CONTROL NO: 117699	
13.1	\$10,587.39	0.88089530	\$9,326.38						
				0	\$0.00	STAT	999999	STATE OF WISCONSIN	
				0.00204520	\$19.07	CNTY	43	ONEIDA COUNTY	
				0.00193510	\$18.05	MUNI	43020	TOWN OF NEWBOLD	
				0.00474310	\$44.24	REG	631526	SCH D OF NORTHLAND PINES (EAGLE RIVER)	
				0.00015850	\$1.48	VTAE	001600	NICOLET VTAE DISTRICT	
Parcel Total:					\$82.84				

LEGAL DESCRIPTION: T39 R08-E S01 PT OF SENE				PARCEL NO: NE 929				CONTROL NO: 117700	
1	\$808.20	0.88089530	\$711.94						
				0	\$0.00	STAT	999999	STATE OF WISCONSIN	
				0.00204520	\$1.46	CNTY	43	ONEIDA COUNTY	
				0.00193510	\$1.38	MUNI	43020	TOWN OF NEWBOLD	
				0.00474310	\$3.38	REG	631526	SCH D OF NORTHLAND PINES (EAGLE RIVER)	
				0.00015850	\$0.11	VTAE	001600	NICOLET VTAE DISTRICT	
Parcel Total:					\$6.33				

LEGAL DESCRIPTION: T39 R08-E S01 PT OF NESE				PARCEL NO: NE 936				CONTROL NO: 117701	
7.7	\$6,223.12	0.88089530	\$5,481.91						
				0	\$0.00	STAT	999999	STATE OF WISCONSIN	
				0.00204520	\$11.21	CNTY	43	ONEIDA COUNTY	
				0.00193510	\$10.61	MUNI	43020	TOWN OF NEWBOLD	
				0.00474310	\$26.00	REG	631526	SCH D OF NORTHLAND PINES (EAGLE RIVER)	
				0.00015850	\$0.87	VTAE	001600	NICOLET VTAE DISTRICT	
Parcel Total:					\$48.69				



State of Wisconsin / Department of Natural Resources

Tony Evers , Governor

Adam N Payne , Secretary

5/22/2023

Chapter 70.114 - Aids Payment Worksheet For Tax Year 2022(Payment Year 2023) - Payment Due January 31, 2023

4553 of 7056

LEGAL DESCRIPTION: T39 R08-E S01 SESE				PARCEL NO: NE 939				CONTROL NO: 117702			
14.3	\$11,557.22	0.88089530	\$10,180.70								
				0	\$0.00	STAT	999999	STATE OF WISCONSIN			
				0.00204520	\$20.82	CNTY	43	ONEIDA COUNTY			
				0.00193510	\$19.70	MUNI	43020	TOWN OF NEWBOLD			
				0.00474310	\$48.29	REG	631526	SCH D OF NORTHLAND PINES (EAGLE RIVER)			
				0.00015850	\$1.61	VTAE	001600	NICOLET VTAE DISTRICT			
				Parcel Total:	\$90.42						

LEGAL DESCRIPTION: T39 R08-E S09 GOV LOT 1				PARCEL NO: NE 1029				CONTROL NO: 117703			
52.4	\$42,349.55	0.88089530	\$37,305.52								
				0	\$0.00	STAT	999999	STATE OF WISCONSIN			
				0.00204520	\$76.30	CNTY	43	ONEIDA COUNTY			
				0.00193510	\$72.19	MUNI	43020	TOWN OF NEWBOLD			
				0.00474310	\$176.94	REG	631526	SCH D OF NORTHLAND PINES (EAGLE RIVER)			
				0.00015850	\$5.91	VTAE	001600	NICOLET VTAE DISTRICT			
				Parcel Total:	\$331.34						

LEGAL DESCRIPTION: T39 R08-E S09 GOV LOT 2				PARCEL NO: NE 1030				CONTROL NO: 117704			
4.6	\$3,717.70	0.88089530	\$3,274.91								
				0	\$0.00	STAT	999999	STATE OF WISCONSIN			
				0.00204520	\$6.70	CNTY	43	ONEIDA COUNTY			
				0.00193510	\$6.34	MUNI	43020	TOWN OF NEWBOLD			
				0.00474310	\$15.53	REG	631526	SCH D OF NORTHLAND PINES (EAGLE RIVER)			
				0.00015850	\$0.52	VTAE	001600	NICOLET VTAE DISTRICT			
				Parcel Total:	\$29.09						



State of Wisconsin / Department of Natural Resources

Tony Evers , Governor

Adam N Payne , Secretary

5/22/2023

Chapter 70.114 - Aids Payment Worksheet For Tax Year 2022(Payment Year 2023) - Payment Due January 31, 2023

4554 of 7056

LEGAL DESCRIPTION: T39 R08-E S09 GOV LOT 4				PARCEL NO: NE 1031			CONTROL NO: 117706		
2	\$1,616.36	0.88089530	\$1,423.84	0	\$0.00	STAT	999999	STATE OF WISCONSIN	
				0.00204520	\$2.91	CNTY	43	ONEIDA COUNTY	
				0.00193510	\$2.76	MUNI	43020	TOWN OF NEWBOLD	
				0.00474310	\$6.75	REG	631526	SCH D OF NORTHLAND PINES (EAGLE RIVER)	
				0.00015850	\$0.23	VTAE	001600	NICOLET VTAE DISTRICT	
Parcel Total:				\$12.65					

LEGAL DESCRIPTION: T39 R08-E S09 PT OF SENE				PARCEL NO: NF 1020			CONTROL NO: 117708		
18.4	\$14,870.84	0.88089530	\$13,099.65	0	\$0.00	STAT	999999	STATE OF WISCONSIN	
				0.00204520	\$26.79	CNTY	43	ONEIDA COUNTY	
				0.00193510	\$25.35	MUNI	43020	TOWN OF NEWBOLD	
				0.00474310	\$62.13	REG	631526	SCH D OF NORTHLAND PINES (EAGLE RIVER)	
				0.00015850	\$2.08	VTAE	001600	NICOLET VTAE DISTRICT	
Parcel Total:				\$116.35					

LEGAL DESCRIPTION: T39 R08-E S09 PT OF SENW				PARCEL NO: NE 1024			CONTROL NO: 117709		
14.4	\$11,638.04	0.88089530	\$10,251.90	0	\$0.00	STAT	999999	STATE OF WISCONSIN	
				0.00204520	\$20.97	CNTY	43	ONEIDA COUNTY	
				0.00193510	\$19.84	MUNI	43020	TOWN OF NEWBOLD	
				0.00474310	\$48.63	REG	631526	SCH D OF NORTHLAND PINES (EAGLE RIVER)	
				0.00015850	\$1.63	VTAE	001600	NICOLET VTAE DISTRICT	
Parcel Total:				\$91.07					



State of Wisconsin / Department of Natural Resources

Tony Evers , Governor

Adam N Payne , Secretary

5/22/2023

Chapter 70.114 - Aids Payment Worksheet For Tax Year 2022(Payment Year 2023) - Payment Due January 31, 2023

4555 of 7056

LEGAL DESCRIPTION: T39 R08-E S09 PT OF NESW				PARCEL NO: NE 1025				CONTROL NO: 117710	
2.3	\$1,858.86	0.88089530	\$1,637.46						
				0	\$0.00	STAT	999999	STATE OF WISCONSIN	
				0.00204520	\$3.35	CNTY	43	ONEIDA COUNTY	
				0.00193510	\$3.17	MUNI	43020	TOWN OF NEWBOLD	
				0.00474310	\$7.77	REG	631526	SCH D OF NORTHLAND PINES (EAGLE RIVER)	
				0.00015850	\$0.26	VTAE	001600	NICOLET VTAE DISTRICT	
Parcel Total:					\$14.55				

LEGAL DESCRIPTION: T39 R08-E S09 PT OF NWSW				PARCEL NO: NE 1026				CONTROL NO: 117711	
9.3	\$7,516.24	0.88089530	\$6,621.02						
				0	\$0.00	STAT	999999	STATE OF WISCONSIN	
				0.00204520	\$13.54	CNTY	43	ONEIDA COUNTY	
				0.00193510	\$12.81	MUNI	43020	TOWN OF NEWBOLD	
				0.00474310	\$31.40	REG	631526	SCH D OF NORTHLAND PINES (EAGLE RIVER)	
				0.00015850	\$1.05	VTAE	001600	NICOLET VTAE DISTRICT	
Parcel Total:					\$58.80				

LEGAL DESCRIPTION: T39 R08-E S09 PT OF SWSW				PARCEL NO: NE 1027				CONTROL NO: 117712	
25.8	\$20,851.50	0.88089530	\$18,367.99						
				0	\$0.00	STAT	999999	STATE OF WISCONSIN	
				0.00204520	\$37.57	CNTY	43	ONEIDA COUNTY	
				0.00193510	\$35.54	MUNI	43020	TOWN OF NEWBOLD	
				0.00474310	\$87.12	REG	631526	SCH D OF NORTHLAND PINES (EAGLE RIVER)	
				0.00015850	\$2.91	VTAE	001600	NICOLET VTAE DISTRICT	
Parcel Total:					\$163.14				



State of Wisconsin / Department of Natural Resources

Tony Evers , Governor

Adam N Payne , Secretary

5/22/2023

Chapter 70.114 - Aids Payment Worksheet For Tax Year 2022(Payment Year 2023) - Payment Due January 31, 2023

4556 of 7056

LEGAL DESCRIPTION: T39 R08-E S10 PT GV LT 2	PARCEL NO: NE 1034	CONTROL NO: 117713
---	--------------------	--------------------

8.7 \$7,031.32 0.88089530 \$6,193.85

0 \$0.00 STAT 999999 STATE OF WISCONSIN

0.00204520 \$12.67 CNTY 43 ONEIDA COUNTY

0.00193510 \$11.99 MUNI 43020 TOWN OF NEWBOLD

0.00474310 \$29.38 REG 631526 SCH D OF NORTHLAND PINES (EAGLE RIVER)

0.00015850 \$0.98 VTAE 001600 NICOLET VTAE DISTRICT

Parcel Total: \$55.02

LEGAL DESCRIPTION: T39 R08-E S10 PT GV LT 3	PARCEL NO: NE 1038	CONTROL NO: 117720
---	--------------------	--------------------

12.7 \$10,264.10 0.88089530 \$9,041.60

0 \$0.00 STAT 999999 STATE OF WISCONSIN

0.00204520 \$18.49 CNTY 43 ONEIDA COUNTY

0.00193510 \$17.50 MUNI 43020 TOWN OF NEWBOLD

0.00474310 \$42.89 REG 631526 SCH D OF NORTHLAND PINES (EAGLE RIVER)

0.00015850 \$1.43 VTAE 001600 NICOLET VTAE DISTRICT

Parcel Total: \$80.31

LEGAL DESCRIPTION: T39 R08-E S10 GOV LOT 4	PARCEL NO: NE 1040	CONTROL NO: 117721
--	--------------------	--------------------

14.8 \$11,961.32 0.88089530 \$10,536.67

0 \$0.00 STAT 999999 STATE OF WISCONSIN

0.00204520 \$21.55 CNTY 43 ONEIDA COUNTY

0.00193510 \$20.39 MUNI 43020 TOWN OF NEWBOLD

0.00474310 \$49.98 REG 631526 SCH D OF NORTHLAND PINES (EAGLE RIVER)

0.00015850 \$1.67 VTAE 001600 NICOLET VTAE DISTRICT

Parcel Total: \$93.59



State of Wisconsin / Department of Natural Resources

Tony Evers , Governor

Adam N Payne , Secretary

5/22/2023

Chapter 70.114 - Aids Payment Worksheet For Tax Year 2022(Payment Year 2023) - Payment Due January 31, 2023

4557 of 7056

LEGAL DESCRIPTION: T39 R08-E S11 GOV LOT 1				PARCEL NO: NE 1046			CONTROL NO: 117725		
3.3	\$2,667.05	0.88089530	\$2,349.39						
				0	\$0.00	STAT	999999	STATE OF WISCONSIN	
				0.00204520	\$4.80	CNTY	43	ONEIDA COUNTY	
				0.00193510	\$4.55	MUNI	43020	TOWN OF NEWBOLD	
				0.00474310	\$11.14	REG	631526	SCH D OF NORTHLAND PINES (EAGLE RIVER)	
				0.00015850	\$0.37	VTAE	001600	NICOLET VTAE DISTRICT	
Parcel Total:					\$20.86				

LEGAL DESCRIPTION: T39 R08-E S11 PT GV LT 2				PARCEL NO: NE 1047			CONTROL NO: 117726		
29	\$23,437.73	0.88089530	\$20,646.19						
				0	\$0.00	STAT	999999	STATE OF WISCONSIN	
				0.00204520	\$42.22	CNTY	43	ONEIDA COUNTY	
				0.00193510	\$39.95	MUNI	43020	TOWN OF NEWBOLD	
				0.00474310	\$97.93	REG	631526	SCH D OF NORTHLAND PINES (EAGLE RIVER)	
				0.00015850	\$3.27	VTAE	001600	NICOLET VTAE DISTRICT	
Parcel Total:					\$183.37				

LEGAL DESCRIPTION: T39 R08-E S11 PT GV LT 4				PARCEL NO: NE 1050			CONTROL NO: 117727		
11.9	\$9,617.55	0.88089530	\$8,472.05						
				0	\$0.00	STAT	999999	STATE OF WISCONSIN	
				0.00204520	\$17.33	CNTY	43	ONEIDA COUNTY	
				0.00193510	\$16.39	MUNI	43020	TOWN OF NEWBOLD	
				0.00474310	\$40.18	REG	631526	SCH D OF NORTHLAND PINES (EAGLE RIVER)	
				0.00015850	\$1.34	VTAE	001600	NICOLET VTAE DISTRICT	
Parcel Total:					\$75.24				



State of Wisconsin / Department of Natural Resources

Tony Evers , Governor

Adam N Payne , Secretary

5/22/2023

Chapter 70.114 - Aids Payment Worksheet For Tax Year 2022(Payment Year 2023) - Payment Due January 31, 2023

4558 of 7056

LEGAL DESCRIPTION: T39 R08-E S11 GOV LOT 7				PARCEL NO: NE 1052				CONTROL NO: 117730	
29.5	\$23,841.83	0.88089530	\$21,002.16						
				0	\$0.00	STAT	999999	STATE OF WISCONSIN	
				0.00204520	\$42.95	CNTY	43	ONEIDA COUNTY	
				0.00193510	\$40.64	MUNI	43020	TOWN OF NEWBOLD	
				0.00474310	\$99.62	REG	631526	SCH D OF NORTHLAND PINES (EAGLE RIVER)	
				0.00015850	\$3.33	VTAE	001600	NICOLET VTAE DISTRICT	
Parcel Total:					\$186.54				

LEGAL DESCRIPTION: T39 R08-E S11 GOV LOT 8				PARCEL NO: NE 1051				CONTROL NO: 117731	
12.5	\$10,102.47	0.88089530	\$8,899.22						
				0	\$0.00	STAT	999999	STATE OF WISCONSIN	
				0.00204520	\$18.20	CNTY	43	ONEIDA COUNTY	
				0.00193510	\$17.22	MUNI	43020	TOWN OF NEWBOLD	
				0.00474310	\$42.21	REG	631526	SCH D OF NORTHLAND PINES (EAGLE RIVER)	
				0.00015850	\$1.41	VTAE	001600	NICOLET VTAE DISTRICT	
Parcel Total:					\$79.04				

LEGAL DESCRIPTION: T39 R08-E S11 PT GV LT 9				PARCEL NO: NE 1057				CONTROL NO: 117732	
7.3	\$5,899.84	0.88089530	\$5,197.14						
				0	\$0.00	STAT	999999	STATE OF WISCONSIN	
				0.00204520	\$10.63	CNTY	43	ONEIDA COUNTY	
				0.00193510	\$10.06	MUNI	43020	TOWN OF NEWBOLD	
				0.00474310	\$24.65	REG	631526	SCH D OF NORTHLAND PINES (EAGLE RIVER)	
				0.00015850	\$0.82	VTAE	001600	NICOLET VTAE DISTRICT	
Parcel Total:					\$46.16				



State of Wisconsin / Department of Natural Resources

Tony Evers , Governor

Adam N Payne , Secretary

5/22/2023

Chapter 70.114 - Aids Payment Worksheet For Tax Year 2022(Payment Year 2023) - Payment Due January 31, 2023

4559 of 7056

LEGAL DESCRIPTION: T39 R08-E S11 PT GV LT 10				PARCEL NO: NE 1056			CONTROL NO: 117733		
8.5	\$6,869.68	0.88089530	\$6,051.47	0	\$0.00	STAT	999999	STATE OF WISCONSIN	
				0.00204520	\$12.38	CNTY	43	ONEIDA COUNTY	
				0.00193510	\$11.71	MUNI	43020	TOWN OF NEWBOLD	
				0.00474310	\$28.70	REG	631526	SCH D OF NORTHLAND PINES (EAGLE RIVER)	
				0.00015850	\$0.96	VTAE	001600	NICOLET VTAE DISTRICT	
Parcel Total:					\$53.75				

LEGAL DESCRIPTION: T39 R08-E S11 PT OF NWNW				PARCEL NO: NE 1049			CONTROL NO: 117734		
8	\$6,465.58	0.88089530	\$5,695.50	0	\$0.00	STAT	999999	STATE OF WISCONSIN	
				0.00204520	\$11.65	CNTY	43	ONEIDA COUNTY	
				0.00193510	\$11.02	MUNI	43020	TOWN OF NEWBOLD	
				0.00474310	\$27.01	REG	631526	SCH D OF NORTHLAND PINES (EAGLE RIVER)	
				0.00015850	\$0.90	VTAE	001600	NICOLET VTAE DISTRICT	
Parcel Total:					\$50.58				

LEGAL DESCRIPTION: T39 R08-E S12 GOV LOT 1				PARCEL NO: NE 1060			CONTROL NO: 117735		
25.8	\$20,851.50	0.88089530	\$18,367.99	0	\$0.00	STAT	999999	STATE OF WISCONSIN	
				0.00204520	\$37.57	CNTY	43	ONEIDA COUNTY	
				0.00193510	\$35.54	MUNI	43020	TOWN OF NEWBOLD	
				0.00474310	\$87.12	REG	631526	SCH D OF NORTHLAND PINES (EAGLE RIVER)	
				0.00015850	\$2.91	VTAE	001600	NICOLET VTAE DISTRICT	
Parcel Total:					\$163.14				



State of Wisconsin / Department of Natural Resources

Tony Evers , Governor

Adam N Payne , Secretary

5/22/2023

Chapter 70.114 - Aids Payment Worksheet For Tax Year 2022(Payment Year 2023) - Payment Due January 31, 2023

4560 of 7056

LEGAL DESCRIPTION: T39 R08-E S12 PT GV LT 2				PARCEL NO: NE 1061			CONTROL NO: 117736		
14.9	\$12,042.14	0.88089530	\$10,607.87						
				0	\$0.00	STAT	999999	STATE OF WISCONSIN	
				0.00204520	\$21.69	CNTY	43	ONEIDA COUNTY	
				0.00193510	\$20.53	MUNI	43020	TOWN OF NEWBOLD	
				0.00474310	\$50.31	REG	631526	SCH D OF NORTHLAND PINES (EAGLE RIVER)	
				0.00015850	\$1.68	VTAE	001600	NICOLET VTAE DISTRICT	
Parcel Total:					\$94.21				

LEGAL DESCRIPTION: T39 R08-E S12 PT GV LT 3				PARCEL NO: NE 1064			CONTROL NO: 117737		
12.7	\$10,264.10	0.88089530	\$9,041.60						
				0	\$0.00	STAT	999999	STATE OF WISCONSIN	
				0.00204520	\$18.49	CNTY	43	ONEIDA COUNTY	
				0.00193510	\$17.50	MUNI	43020	TOWN OF NEWBOLD	
				0.00474310	\$42.89	REG	631526	SCH D OF NORTHLAND PINES (EAGLE RIVER)	
				0.00015850	\$1.43	VTAE	001600	NICOLET VTAE DISTRICT	
Parcel Total:					\$80.31				

LEGAL DESCRIPTION: T39 R08-E S12 PT GV LT 4				PARCEL NO: NE 1065			CONTROL NO: 117738		
11.3	\$9,132.63	0.88089530	\$8,044.89						
				0	\$0.00	STAT	999999	STATE OF WISCONSIN	
				0.00204520	\$16.45	CNTY	43	ONEIDA COUNTY	
				0.00193510	\$15.57	MUNI	43020	TOWN OF NEWBOLD	
				0.00474310	\$38.16	REG	631526	SCH D OF NORTHLAND PINES (EAGLE RIVER)	
				0.00015850	\$1.28	VTAE	001600	NICOLET VTAE DISTRICT	
Parcel Total:					\$71.46				



State of Wisconsin / Department of Natural Resources

Tony Evers , Governor

Adam N Payne , Secretary

5/22/2023

Chapter 70.114 - Aids Payment Worksheet For Tax Year 2022(Payment Year 2023) - Payment Due January 31, 2023

4561 of 7056

LEGAL DESCRIPTION: T39 R08-E S12 PT GV LT 5	PARCEL NO: NE 1066	CONTROL NO: 117739
---	--------------------	--------------------

13.4 \$10,829.85 0.88089530 \$9,539.96

0 \$0.00 STAT 999999 STATE OF WISCONSIN

0.00204520 \$19.51 CNTY 43 ONEIDA COUNTY

0.00193510 \$18.46 MUNI 43020 TOWN OF NEWBOLD

0.00474310 \$45.25 REG 631526 SCH D OF NORTHLAND PINES (EAGLE RIVER)

0.00015850 \$1.51 VTAE 001600 NICOLET VTAE DISTRICT

Parcel Total: \$84.73

LEGAL DESCRIPTION: T39 R08-E S12 PT GV LT 6	PARCEL NO: NE 1067	CONTROL NO: 117740
---	--------------------	--------------------

18.2 \$14,709.19 0.88089530 \$12,957.26

0 \$0.00 STAT 999999 STATE OF WISCONSIN

0.00204520 \$26.50 CNTY 43 ONEIDA COUNTY

0.00193510 \$25.07 MUNI 43020 TOWN OF NEWBOLD

0.00474310 \$61.46 REG 631526 SCH D OF NORTHLAND PINES (EAGLE RIVER)

0.00015850 \$2.05 VTAE 001600 NICOLET VTAE DISTRICT

Parcel Total: \$115.08

LEGAL DESCRIPTION: T39 R08-E S12 PT GV LT 7	PARCEL NO: NE 1062	CONTROL NO: 117741
---	--------------------	--------------------

19.2 \$15,517.39 0.88089530 \$13,669.20

0 \$0.00 STAT 999999 STATE OF WISCONSIN

0.00204520 \$27.96 CNTY 43 ONEIDA COUNTY

0.00193510 \$26.45 MUNI 43020 TOWN OF NEWBOLD

0.00474310 \$64.83 REG 631526 SCH D OF NORTHLAND PINES (EAGLE RIVER)

0.00015850 \$2.17 VTAE 001600 NICOLET VTAE DISTRICT

Parcel Total: \$121.41



State of Wisconsin / Department of Natural Resources

Tony Evers , Governor

Adam N Payne , Secretary

5/22/2023

Chapter 70.114 - Aids Payment Worksheet For Tax Year 2022(Payment Year 2023) - Payment Due January 31, 2023

4562 of 7056

LEGAL DESCRIPTION: T39 R08-E S12 PT GV LT 8				PARCEL NO: NE 1063				CONTROL NO: 117742	
21.4	\$17,295.43	0.88089530	\$15,235.46						
				0	\$0.00	STAT	999999	STATE OF WISCONSIN	
				0.00204520	\$31.16	CNTY	43	ONEIDA COUNTY	
				0.00193510	\$29.48	MUNI	43020	TOWN OF NEWBOLD	
				0.00474310	\$72.26	REG	631526	SCH D OF NORTHLAND PINES (EAGLE RIVER)	
				0.00015850	\$2.42	VTAE	001600	NICOLET VTAE DISTRICT	
Parcel Total:					\$135.32				

LEGAL DESCRIPTION: T39 R08-E S16 PT GV LT 1				PARCEL NO: NE 1127				CONTROL NO: 117743	
15	\$12,122.96	0.88089530	\$10,679.06						
				0	\$0.00	STAT	999999	STATE OF WISCONSIN	
				0.00204520	\$21.84	CNTY	43	ONEIDA COUNTY	
				0.00193510	\$20.66	MUNI	43020	TOWN OF NEWBOLD	
				0.00474310	\$50.65	REG	631526	SCH D OF NORTHLAND PINES (EAGLE RIVER)	
				0.00015850	\$1.69	VTAE	001600	NICOLET VTAE DISTRICT	
Parcel Total:					\$94.84				

LEGAL DESCRIPTION: T39 R08-E S16 PT GV LT 4				PARCEL NO: NE 1124				CONTROL NO: 117745	
1.3	\$1,050.66	0.88089530	\$925.52						
				0	\$0.00	STAT	999999	STATE OF WISCONSIN	
				0.00204520	\$1.89	CNTY	43	ONEIDA COUNTY	
				0.00193510	\$1.79	MUNI	43020	TOWN OF NEWBOLD	
				0.00474310	\$4.39	REG	631526	SCH D OF NORTHLAND PINES (EAGLE RIVER)	
				0.00015850	\$0.15	VTAE	001600	NICOLET VTAE DISTRICT	
Parcel Total:					\$8.22				



State of Wisconsin / Department of Natural Resources

Tony Evers , Governor

Adam N Payne , Secretary

5/22/2023

Chapter 70.114 - Aids Payment Worksheet For Tax Year 2022(Payment Year 2023) - Payment Due January 31, 2023

4563 of 7056

LEGAL DESCRIPTION: T39 R08-E S16 PT OF NENE	PARCEL NO: NE 1123	CONTROL NO: 117746
---	--------------------	--------------------

18.3	\$14,790.02	0.88089530	\$13,028.46	
------	-------------	------------	-------------	--

0	\$0.00	STAT	999999	STATE OF WISCONSIN
0.00204520	\$26.65	CNTY	43	ONEIDA COUNTY
0.00193510	\$25.21	MUNI	43020	TOWN OF NEWBOLD
0.00474310	\$61.80	REG	631526	SCH D OF NORTHLAND PINES (EAGLE RIVER)
0.00015850	\$2.07	VTAE	001600	NICOLET VTAE DISTRICT

Parcel Total:	\$115.73
---------------	----------

LEGAL DESCRIPTION: T39 R08-E S16 PT OF SWSW	PARCEL NO: NE 1132	CONTROL NO: 117749
---	--------------------	--------------------

3.1	\$2,505.41	0.88089530	\$2,207.01	
-----	------------	------------	------------	--

0	\$0.00	STAT	999999	STATE OF WISCONSIN
0.00204520	\$4.51	CNTY	43	ONEIDA COUNTY
0.00193510	\$4.27	MUNI	43020	TOWN OF NEWBOLD
0.00474310	\$10.47	REG	631526	SCH D OF NORTHLAND PINES (EAGLE RIVER)
0.00015850	\$0.35	VTAE	001600	NICOLET VTAE DISTRICT

Parcel Total:	\$19.60
---------------	---------

LEGAL DESCRIPTION: T39 R08-E S16 PT OF SESW	PARCEL NO: NE 1133	CONTROL NO: 117750
---	--------------------	--------------------

17.7	\$14,305.10	0.88089530	\$12,601.30	
------	-------------	------------	-------------	--

0	\$0.00	STAT	999999	STATE OF WISCONSIN
0.00204520	\$25.77	CNTY	43	ONEIDA COUNTY
0.00193510	\$24.38	MUNI	43020	TOWN OF NEWBOLD
0.00474310	\$59.77	REG	631526	SCH D OF NORTHLAND PINES (EAGLE RIVER)
0.00015850	\$2.00	VTAE	001600	NICOLET VTAE DISTRICT

Parcel Total:	\$111.92
---------------	----------



State of Wisconsin / Department of Natural Resources

Tony Evers , Governor

Adam N Payne , Secretary

5/22/2023

Chapter 70.114 - Aids Payment Worksheet For Tax Year 2022(Payment Year 2023) - Payment Due January 31, 2023

4564 of 7056

LEGAL DESCRIPTION: T39 R08-E S16 PT OF NESE	PARCEL NO: NE 1134	CONTROL NO: 117751
---	--------------------	--------------------

15	\$12,122.96	0.88089530	\$10,679.06	
----	-------------	------------	-------------	--

0	\$0.00	STAT	999999	STATE OF WISCONSIN
---	--------	------	--------	--------------------

0.00204520	\$21.84	CNTY	43	ONEIDA COUNTY
------------	---------	------	----	---------------

0.00193510	\$20.66	MUNI	43020	TOWN OF NEWBOLD
------------	---------	------	-------	-----------------

0.00474310	\$50.65	REG	631526	SCH D OF NORTHLAND PINES (EAGLE RIVER)
------------	---------	-----	--------	--

0.00015850	\$1.69	VTAE	001600	NICOLET VTAE DISTRICT
------------	--------	------	--------	-----------------------

Parcel Total:	\$94.84
---------------	---------

LEGAL DESCRIPTION: T39 R08-E S17 PT OF NENE	PARCEL NO: NE 1138	CONTROL NO: 117758
---	--------------------	--------------------

24.3	\$19,639.20	0.88089530	\$17,300.08	
------	-------------	------------	-------------	--

0	\$0.00	STAT	999999	STATE OF WISCONSIN
---	--------	------	--------	--------------------

0.00204520	\$35.38	CNTY	43	ONEIDA COUNTY
------------	---------	------	----	---------------

0.00193510	\$33.48	MUNI	43020	TOWN OF NEWBOLD
------------	---------	------	-------	-----------------

0.00474310	\$82.06	REG	631526	SCH D OF NORTHLAND PINES (EAGLE RIVER)
------------	---------	-----	--------	--

0.00015850	\$2.74	VTAE	001600	NICOLET VTAE DISTRICT
------------	--------	------	--------	-----------------------

Parcel Total:	\$153.66
---------------	----------

LEGAL DESCRIPTION: T39 R08-E S17 PT OF NWNE	PARCEL NO: NE 1139	CONTROL NO: 117759
---	--------------------	--------------------

38.3	\$30,953.97	0.88089530	\$27,267.20	
------	-------------	------------	-------------	--

0	\$0.00	STAT	999999	STATE OF WISCONSIN
---	--------	------	--------	--------------------

0.00204520	\$55.77	CNTY	43	ONEIDA COUNTY
------------	---------	------	----	---------------

0.00193510	\$52.76	MUNI	43020	TOWN OF NEWBOLD
------------	---------	------	-------	-----------------

0.00474310	\$129.33	REG	631526	SCH D OF NORTHLAND PINES (EAGLE RIVER)
------------	----------	-----	--------	--

0.00015850	\$4.32	VTAE	001600	NICOLET VTAE DISTRICT
------------	--------	------	--------	-----------------------

Parcel Total:	\$242.18
---------------	----------



State of Wisconsin / Department of Natural Resources

Tony Evers , Governor

Adam N Payne , Secretary

5/22/2023

Chapter 70.114 - Aids Payment Worksheet For Tax Year 2022(Payment Year 2023) - Payment Due January 31, 2023

4565 of 7056

LEGAL DESCRIPTION: T39 R08-E S17 PT OF SWNE				PARCEL NO: NE 1140				CONTROL NO: 117760	
20	\$16,163.95	0.88089530	\$14,238.74						
				0	\$0.00	STAT	999999	STATE OF WISCONSIN	
				0.00204520	\$29.12	CNTY	43	ONEIDA COUNTY	
				0.00193510	\$27.55	MUNI	43020	TOWN OF NEWBOLD	
				0.00474310	\$67.54	REG	631526	SCH D OF NORTHLAND PINES (EAGLE RIVER)	
				0.00015850	\$2.26	VTAE	001600	NICOLET VTAE DISTRICT	
Parcel Total:					\$126.47				

LEGAL DESCRIPTION: T39 R08-E S17 PT OF SWNW				PARCEL NO: NE 1144				CONTROL NO: 117761	
28.6	\$23,114.45	0.88089530	\$20,361.41						
				0	\$0.00	STAT	999999	STATE OF WISCONSIN	
				0.00204520	\$41.64	CNTY	43	ONEIDA COUNTY	
				0.00193510	\$39.40	MUNI	43020	TOWN OF NEWBOLD	
				0.00474310	\$96.58	REG	631526	SCH D OF NORTHLAND PINES (EAGLE RIVER)	
				0.00015850	\$3.23	VTAE	001600	NICOLET VTAE DISTRICT	
Parcel Total:					\$180.85				

LEGAL DESCRIPTION: T39 R08-E S18 PT OF NESE				PARCEL NO: NE 1165				CONTROL NO: 117780	
14.1	\$11,395.59	0.88089530	\$10,038.32						
				0	\$0.00	STAT	999999	STATE OF WISCONSIN	
				0.00204520	\$20.53	CNTY	43	ONEIDA COUNTY	
				0.00193510	\$19.43	MUNI	43020	TOWN OF NEWBOLD	
				0.00474310	\$47.61	REG	631526	SCH D OF NORTHLAND PINES (EAGLE RIVER)	
				0.00015850	\$1.59	VTAE	001600	NICOLET VTAE DISTRICT	
Parcel Total:					\$89.16				



State of Wisconsin / Department of Natural Resources

Tony Evers , Governor

Adam N Payne , Secretary

5/22/2023

Chapter 70.114 - Aids Payment Worksheet For Tax Year 2022(Payment Year 2023) - Payment Due January 31, 2023

4566 of 7056

LEGAL DESCRIPTION: T39 R08-E S18 PT OF SWSE				PARCEL NO: NE 1167				CONTROL NO: 117781	
20	\$16,163.95	0.88089530	\$14,238.74						
				0	\$0.00	STAT	999999	STATE OF WISCONSIN	
				0.00204520	\$29.12	CNTY	43	ONEIDA COUNTY	
				0.00193510	\$27.55	MUNI	43020	TOWN OF NEWBOLD	
				0.00474310	\$67.54	REG	631526	SCH D OF NORTHLAND PINES (EAGLE RIVER)	
				0.00015850	\$2.26	VTAE	001600	NICOLET VTAE DISTRICT	
Parcel Total:					\$126.47				

LEGAL DESCRIPTION: T39 R08-E S19 PT OF NWNE				PARCEL NO: NE 1170				CONTROL NO: 117784	
3	\$2,424.59	0.88089530	\$2,135.81						
				0	\$0.00	STAT	999999	STATE OF WISCONSIN	
				0.00204520	\$4.37	CNTY	43	ONEIDA COUNTY	
				0.00193510	\$4.13	MUNI	43020	TOWN OF NEWBOLD	
				0.00474310	\$10.13	REG	631526	SCH D OF NORTHLAND PINES (EAGLE RIVER)	
				0.00015850	\$0.34	VTAE	001600	NICOLET VTAE DISTRICT	
Parcel Total:					\$18.97				

LEGAL DESCRIPTION: T39 R08-E S19 PT OF SWNE				PARCEL NO: NE 1171				CONTROL NO: 117785	
8.5	\$6,869.68	0.88089530	\$6,051.47						
				0	\$0.00	STAT	999999	STATE OF WISCONSIN	
				0.00204520	\$12.38	CNTY	43	ONEIDA COUNTY	
				0.00193510	\$11.71	MUNI	43020	TOWN OF NEWBOLD	
				0.00474310	\$28.70	REG	631526	SCH D OF NORTHLAND PINES (EAGLE RIVER)	
				0.00015850	\$0.96	VTAE	001600	NICOLET VTAE DISTRICT	
Parcel Total:					\$53.75				



State of Wisconsin / Department of Natural Resources

Tony Evers , Governor

Adam N Payne , Secretary

5/22/2023

Chapter 70.114 - Aids Payment Worksheet For Tax Year 2022(Payment Year 2023) - Payment Due January 31, 2023

4567 of 7056

LEGAL DESCRIPTION: T39 R08-E S19 PT OF NWSE				PARCEL NO: NE 1182				CONTROL NO: 117788			
29.1	\$23,518.55	0.88089530	\$20,717.38								
				0	\$0.00	STAT	999999	STATE OF WISCONSIN			
				0.00204520	\$42.37	CNTY	43	ONEIDA COUNTY			
				0.00193510	\$40.09	MUNI	43020	TOWN OF NEWBOLD			
				0.00474310	\$98.26	REG	631526	SCH D OF NORTHLAND PINES (EAGLE RIVER)			
				0.00015850	\$3.28	VTAE	001600	NICOLET VTAE DISTRICT			
Parcel Total:					\$184.00						

LEGAL DESCRIPTION: T39 R08-E S20 PT OF NESE				PARCEL NO: NE 1196				CONTROL NO: 117799			
3.8	\$3,071.15	0.88089530	\$2,705.36								
				0	\$0.00	STAT	999999	STATE OF WISCONSIN			
				0.00204520	\$5.53	CNTY	43	ONEIDA COUNTY			
				0.00193510	\$5.24	MUNI	43020	TOWN OF NEWBOLD			
				0.00474310	\$12.83	REG	631526	SCH D OF NORTHLAND PINES (EAGLE RIVER)			
				0.00015850	\$0.43	VTAE	001600	NICOLET VTAE DISTRICT			
Parcel Total:					\$24.03						

LEGAL DESCRIPTION: T39 R08-E S20 SWSE				PARCEL NO: NE 1198				CONTROL NO: 117800			
0.6	\$484.92	0.88089530	\$427.16								
				0	\$0.00	STAT	999999	STATE OF WISCONSIN			
				0.00204520	\$0.87	CNTY	43	ONEIDA COUNTY			
				0.00193510	\$0.83	MUNI	43020	TOWN OF NEWBOLD			
				0.00474310	\$2.03	REG	631526	SCH D OF NORTHLAND PINES (EAGLE RIVER)			
				0.00015850	\$0.07	VTAE	001600	NICOLET VTAE DISTRICT			
Parcel Total:					\$3.80						



State of Wisconsin / Department of Natural Resources

Tony Evers , Governor

Adam N Payne , Secretary

5/22/2023

Chapter 70.114 - Aids Payment Worksheet For Tax Year 2022(Payment Year 2023) - Payment Due January 31, 2023

4568 of 7056

LEGAL DESCRIPTION: T39 R08-E S20 PT OF SESE				PARCEL NO: NE 1199				CONTROL NO: 117840			
3	\$2,424.59	0.88089530	\$2,135.81	0	\$0.00	STAT	999999	STATE OF WISCONSIN			
				0.00204520	\$4.37	CNTY	43	ONEIDA COUNTY			
				0.00193510	\$4.13	MUNI	43020	TOWN OF NEWBOLD			
				0.00474310	\$10.13	REG	631526	SCH D OF NORTHLAND PINES (EAGLE RIVER)			
				0.00015850	\$0.34	VTAE	001600	NICOLET VTAE DISTRICT			
Parcel Total:				\$18.97							

LEGAL DESCRIPTION: T39 R08-E S21 PT OF NWSW				PARCEL NO: NE 1209				CONTROL NO: 117841			
30.5	\$24,650.02	0.88089530	\$21,714.09	0	\$0.00	STAT	999999	STATE OF WISCONSIN			
				0.00204520	\$44.41	CNTY	43	ONEIDA COUNTY			
				0.00193510	\$42.02	MUNI	43020	TOWN OF NEWBOLD			
				0.00474310	\$102.99	REG	631526	SCH D OF NORTHLAND PINES (EAGLE RIVER)			
				0.00015850	\$3.44	VTAE	001600	NICOLET VTAE DISTRICT			
Parcel Total:				\$192.86							

LEGAL DESCRIPTION: T39 R08-E S21 PT OF SWSW				PARCEL NO: NE 1210				CONTROL NO: 117842			
17.1	\$13,820.18	0.88089530	\$12,174.13	0	\$0.00	STAT	999999	STATE OF WISCONSIN			
				0.00204520	\$24.90	CNTY	43	ONEIDA COUNTY			
				0.00193510	\$23.56	MUNI	43020	TOWN OF NEWBOLD			
				0.00474310	\$57.74	REG	631526	SCH D OF NORTHLAND PINES (EAGLE RIVER)			
				0.00015850	\$1.93	VTAE	001600	NICOLET VTAE DISTRICT			
Parcel Total:				\$108.13							



State of Wisconsin / Department of Natural Resources

Tony Evers , Governor

Adam N Payne , Secretary

5/22/2023

Chapter 70.114 - Aids Payment Worksheet For Tax Year 2022(Payment Year 2023) - Payment Due January 31, 2023

4569 of 7056

LEGAL DESCRIPTION: T39 R08-E S28 PT OF NWNW				PARCEL NO: NE 1305			CONTROL NO: 117844		
9.9	\$8,001.16	0.88089530	\$7,048.18						
				0	\$0.00	STAT	999999	STATE OF WISCONSIN	
				0.00204520	\$14.41	CNTY	43	ONEIDA COUNTY	
				0.00193510	\$13.64	MUNI	43020	TOWN OF NEWBOLD	
				0.00474310	\$33.43	REG	631526	SCH D OF NORTHLAND PINES (EAGLE RIVER)	
				0.00015850	\$1.12	VTAE	001600	NICOLET VTAE DISTRICT	
Parcel Total:					\$62.60				

LEGAL DESCRIPTION: T39 R08-E S28 PT OF SWNW				PARCEL NO: NE 1306			CONTROL NO: 117845		
9	\$7,273.78	0.88089530	\$6,407.44						
				0	\$0.00	STAT	999999	STATE OF WISCONSIN	
				0.00204520	\$13.10	CNTY	43	ONEIDA COUNTY	
				0.00193510	\$12.40	MUNI	43020	TOWN OF NEWBOLD	
				0.00474310	\$30.39	REG	631526	SCH D OF NORTHLAND PINES (EAGLE RIVER)	
				0.00015850	\$1.02	VTAE	001600	NICOLET VTAE DISTRICT	
Parcel Total:					\$56.91				

LEGAL DESCRIPTION: T39 R08-E S28 SENW				PARCEL NO: NE 1307			CONTROL NO: 117847		
31.4	\$25,377.40	0.88089530	\$22,354.84						
				0	\$0.00	STAT	999999	STATE OF WISCONSIN	
				0.00204520	\$45.72	CNTY	43	ONEIDA COUNTY	
				0.00193510	\$43.26	MUNI	43020	TOWN OF NEWBOLD	
				0.00474310	\$106.03	REG	631526	SCH D OF NORTHLAND PINES (EAGLE RIVER)	
				0.00015850	\$3.54	VTAE	001600	NICOLET VTAE DISTRICT	
Parcel Total:					\$198.55				



State of Wisconsin / Department of Natural Resources

Tony Evers , Governor

Adam N Payne , Secretary

5/22/2023

Chapter 70.114 - Aids Payment Worksheet For Tax Year 2022(Payment Year 2023) - Payment Due January 31, 2023

4570 of 7056

LEGAL DESCRIPTION: T39 R08-E S28 PT OF NESW				PARCEL NO: NE 1308				CONTROL NO: 117848			
15.4	\$12,446.24	0.88089530	\$10,963.84								
				0	\$0.00	STAT	999999	STATE OF WISCONSIN			
				0.00204520	\$22.42	CNTY	43	ONEIDA COUNTY			
				0.00193510	\$21.22	MUNI	43020	TOWN OF NEWBOLD			
				0.00474310	\$52.00	REG	631526	SCH D OF NORTHLAND PINES (EAGLE RIVER)			
				0.00015850	\$1.74	VTAE	001600	NICOLET VTAE DISTRICT			
				Parcel Total:	\$97.38						

LEGAL DESCRIPTION: T39 R08-E S28 PT OF NWSW				PARCEL NO: NE 1309				CONTROL NO: 117850			
24.1	\$19,477.56	0.88089530	\$17,157.69								
				0	\$0.00	STAT	999999	STATE OF WISCONSIN			
				0.00204520	\$35.09	CNTY	43	ONEIDA COUNTY			
				0.00193510	\$33.20	MUNI	43020	TOWN OF NEWBOLD			
				0.00474310	\$81.38	REG	631526	SCH D OF NORTHLAND PINES (EAGLE RIVER)			
				0.00015850	\$2.72	VTAE	001600	NICOLET VTAE DISTRICT			
				Parcel Total:	\$152.39						

LEGAL DESCRIPTION: T39 R08-E S28 PT OF SWSW				PARCEL NO: NE 1310				CONTROL NO: 117852			
15.3	\$12,365.43	0.88089530	\$10,892.64								
				0	\$0.00	STAT	999999	STATE OF WISCONSIN			
				0.00204520	\$22.28	CNTY	43	ONEIDA COUNTY			
				0.00193510	\$21.08	MUNI	43020	TOWN OF NEWBOLD			
				0.00474310	\$51.67	REG	631526	SCH D OF NORTHLAND PINES (EAGLE RIVER)			
				0.00015850	\$1.73	VTAE	001600	NICOLET VTAE DISTRICT			
				Parcel Total:	\$96.76						



State of Wisconsin / Department of Natural Resources

Tony Evers , Governor

Adam N Payne , Secretary

5/22/2023

Chapter 70.114 - Aids Payment Worksheet For Tax Year 2022(Payment Year 2023) - Payment Due January 31, 2023

4571 of 7056

LEGAL DESCRIPTION: T39 R08-E S28 PT OF NWSE				PARCEL NO: NE 1313			CONTROL NO: 117854		
11	\$8,890.18	0.88089530	\$7,831.31	0	\$0.00	STAT	999999	STATE OF WISCONSIN	
				0.00204520	\$16.02	CNTY	43	ONEIDA COUNTY	
				0.00193510	\$15.15	MUNI	43020	TOWN OF NEWBOLD	
				0.00474310	\$37.14	REG	631526	SCH D OF NORTHLAND PINES (EAGLE RIVER)	
				0.00015850	\$1.24	VTAE	001600	NICOLET VTAE DISTRICT	
Parcel Total:					\$69.55				

LEGAL DESCRIPTION: T39 R08-E S28 PT OF SWSE				PARCEL NO: NE 1314			CONTROL NO: 117856		
19.4	\$15,679.03	0.88089530	\$13,811.58	0	\$0.00	STAT	999999	STATE OF WISCONSIN	
				0.00204520	\$28.25	CNTY	43	ONEIDA COUNTY	
				0.00193510	\$26.73	MUNI	43020	TOWN OF NEWBOLD	
				0.00474310	\$65.51	REG	631526	SCH D OF NORTHLAND PINES (EAGLE RIVER)	
				0.00015850	\$2.19	VTAE	001600	NICOLET VTAE DISTRICT	
Parcel Total:					\$122.68				

LEGAL DESCRIPTION: T39 R08-E S28 PT OF SESE				PARCEL NO: NE 1315			CONTROL NO: 117858		
16.6	\$13,416.08	0.88089530	\$11,818.16	0	\$0.00	STAT	999999	STATE OF WISCONSIN	
				0.00204520	\$24.17	CNTY	43	ONEIDA COUNTY	
				0.00193510	\$22.87	MUNI	43020	TOWN OF NEWBOLD	
				0.00474310	\$56.05	REG	631526	SCH D OF NORTHLAND PINES (EAGLE RIVER)	
				0.00015850	\$1.87	VTAE	001600	NICOLET VTAE DISTRICT	
Parcel Total:					\$104.96				



State of Wisconsin / Department of Natural Resources

Tony Evers , Governor

Adam N Payne , Secretary

5/22/2023

Chapter 70.114 - Aids Payment Worksheet For Tax Year 2022(Payment Year 2023) - Payment Due January 31, 2023

4572 of 7056

LEGAL DESCRIPTION: T39 R08-E S29 PT OF NESW				PARCEL NO: NE 1324				CONTROL NO: 117861			
13.4	\$10,829.85	0.88089530	\$9,539.96								
				0	\$0.00	STAT	999999	STATE OF WISCONSIN			
				0.00204520	\$19.51	CNTY	43	ONEIDA COUNTY			
				0.00193510	\$18.46	MUNI	43020	TOWN OF NEWBOLD			
				0.00474310	\$45.25	REG	631526	SCH D OF NORTHLAND PINES (EAGLE RIVER)			
				0.00015850	\$1.51	VTAE	001600	NICOLET VTAE DISTRICT			
				Parcel Total:	\$84.73						

LEGAL DESCRIPTION: T39 R08-E S29 PT OF NENE				PARCEL NO: NE 1316				CONTROL NO: 117862			
17.4	\$14,062.64	0.88089530	\$12,387.71								
				0	\$0.00	STAT	999999	STATE OF WISCONSIN			
				0.00204520	\$25.33	CNTY	43	ONEIDA COUNTY			
				0.00193510	\$23.97	MUNI	43020	TOWN OF NEWBOLD			
				0.00474310	\$58.76	REG	631526	SCH D OF NORTHLAND PINES (EAGLE RIVER)			
				0.00015850	\$1.96	VTAE	001600	NICOLET VTAE DISTRICT			
				Parcel Total:	\$110.02						

LEGAL DESCRIPTION: T39 R08-E S29 PT OF NWNE				PARCEL NO: NE 1317				CONTROL NO: 117863			
3.8	\$3,071.15	0.88089530	\$2,705.36								
				0	\$0.00	STAT	999999	STATE OF WISCONSIN			
				0.00204520	\$5.53	CNTY	43	ONEIDA COUNTY			
				0.00193510	\$5.24	MUNI	43020	TOWN OF NEWBOLD			
				0.00474310	\$12.83	REG	631526	SCH D OF NORTHLAND PINES (EAGLE RIVER)			
				0.00015850	\$0.43	VTAE	001600	NICOLET VTAE DISTRICT			
				Parcel Total:	\$24.03						



State of Wisconsin / Department of Natural Resources

Tony Evers , Governor

Adam N Payne , Secretary

5/22/2023

Chapter 70.114 - Aids Payment Worksheet For Tax Year 2022(Payment Year 2023) - Payment Due January 31, 2023

4573 of 7056

LEGAL DESCRIPTION: T39 R08-E S29 PT OF NWSW	PARCEL NO: NE 1325	CONTROL NO: 117864
---	--------------------	--------------------

13.6	\$10,991.49	0.88089530	\$9,682.35	
------	-------------	------------	------------	--

0	\$0.00	STAT	999999	STATE OF WISCONSIN
---	--------	------	--------	--------------------

0.00204520	\$19.80	CNTY	43	ONEIDA COUNTY
------------	---------	------	----	---------------

0.00193510	\$18.74	MUNI	43020	TOWN OF NEWBOLD
------------	---------	------	-------	-----------------

0.00474310	\$45.92	REG	631526	SCH D OF NORTHLAND PINES (EAGLE RIVER)
------------	---------	-----	--------	--

0.00015850	\$1.54	VTAE	001600	NICOLET VTAE DISTRICT
------------	--------	------	--------	-----------------------

Parcel Total:	\$86.00			
---------------	---------	--	--	--

LEGAL DESCRIPTION: T39 R08-E S29 PT OF SWNE	PARCEL NO: NE 1318	CONTROL NO: 117865
---	--------------------	--------------------

8.2	\$6,627.22	0.88089530	\$5,837.88	
-----	------------	------------	------------	--

0	\$0.00	STAT	999999	STATE OF WISCONSIN
---	--------	------	--------	--------------------

0.00204520	\$11.94	CNTY	43	ONEIDA COUNTY
------------	---------	------	----	---------------

0.00193510	\$11.30	MUNI	43020	TOWN OF NEWBOLD
------------	---------	------	-------	-----------------

0.00474310	\$27.69	REG	631526	SCH D OF NORTHLAND PINES (EAGLE RIVER)
------------	---------	-----	--------	--

0.00015850	\$0.93	VTAE	001600	NICOLET VTAE DISTRICT
------------	--------	------	--------	-----------------------

Parcel Total:	\$51.86			
---------------	---------	--	--	--

LEGAL DESCRIPTION: T39 R08-E S29 PT OF SWNW	PARCEL NO: NE 1322	CONTROL NO: 117866
---	--------------------	--------------------

2	\$1,616.39	0.88089530	\$1,423.87	
---	------------	------------	------------	--

0	\$0.00	STAT	999999	STATE OF WISCONSIN
---	--------	------	--------	--------------------

0.00204520	\$2.91	CNTY	43	ONEIDA COUNTY
------------	--------	------	----	---------------

0.00193510	\$2.76	MUNI	43020	TOWN OF NEWBOLD
------------	--------	------	-------	-----------------

0.00474310	\$6.75	REG	631526	SCH D OF NORTHLAND PINES (EAGLE RIVER)
------------	--------	-----	--------	--

0.00015850	\$0.23	VTAE	001600	NICOLET VTAE DISTRICT
------------	--------	------	--------	-----------------------

Parcel Total:	\$12.65			
---------------	---------	--	--	--



State of Wisconsin / Department of Natural Resources

Tony Evers , Governor

Adam N Payne , Secretary

5/22/2023

Chapter 70.114 - Aids Payment Worksheet For Tax Year 2022(Payment Year 2023) - Payment Due January 31, 2023

4574 of 7056

LEGAL DESCRIPTION: T39 R08-E S29 PT OF SENW				PARCEL NO: NE 1323				CONTROL NO: 117867	
7.8	\$6,303.95	0.88089530	\$5,553.12	0	\$0.00	STAT	999999	STATE OF WISCONSIN	
				0.00204520	\$11.36	CNTY	43	ONEIDA COUNTY	
				0.00193510	\$10.75	MUNI	43020	TOWN OF NEWBOLD	
				0.00474310	\$26.34	REG	631526	SCH D OF NORTHLAND PINES (EAGLE RIVER)	
				0.00015850	\$0.88	VTAE	001600	NICOLET VTAE DISTRICT	
Parcel Total:					\$49.33				

LEGAL DESCRIPTION: T39 R08-E S29 PT OF SENE				PARCEL NO: NE 1319				CONTROL NO: 117868	
20.5	\$16,568.05	0.88089530	\$14,594.72	0	\$0.00	STAT	999999	STATE OF WISCONSIN	
				0.00204520	\$29.85	CNTY	43	ONEIDA COUNTY	
				0.00193510	\$28.24	MUNI	43020	TOWN OF NEWBOLD	
				0.00474310	\$69.22	REG	631526	SCH D OF NORTHLAND PINES (EAGLE RIVER)	
				0.00015850	\$2.31	VTAE	001600	NICOLET VTAE DISTRICT	
Parcel Total:					\$129.62				

LEGAL DESCRIPTION: T39 R08-E S17 PT OF NESW				PARCEL NO: NE 1146				CONTROL NO: 117965	
21.3	\$17,214.60	0.88089530	\$15,164.26	0	\$0.00	STAT	999999	STATE OF WISCONSIN	
				0.00204520	\$31.01	CNTY	43	ONEIDA COUNTY	
				0.00193510	\$29.34	MUNI	43020	TOWN OF NEWBOLD	
				0.00474310	\$71.93	REG	631526	SCH D OF NORTHLAND PINES (EAGLE RIVER)	
				0.00015850	\$2.40	VTAE	001600	NICOLET VTAE DISTRICT	
Parcel Total:					\$134.68				



State of Wisconsin / Department of Natural Resources

Tony Evers , Governor

Adam N Payne , Secretary

5/22/2023

Chapter 70.114 - Aids Payment Worksheet For Tax Year 2022(Payment Year 2023) - Payment Due January 31, 2023

4575 of 7056

LEGAL DESCRIPTION: T39 R08-E S17 PT OF NWSW				PARCEL NO: NE 1147				CONTROL NO: 117966	
9.6	\$7,758.69	0.88089530	\$6,834.59						
				0	\$0.00	STAT	999999	STATE OF WISCONSIN	
				0.00204520	\$13.98	CNTY	43	ONEIDA COUNTY	
				0.00193510	\$13.23	MUNI	43020	TOWN OF NEWBOLD	
				0.00474310	\$32.42	REG	631526	SCH D OF NORTHLAND PINES (EAGLE RIVER)	
				0.00015850	\$1.08	VTAE	001600	NICOLET VTAE DISTRICT	
Parcel Total:					\$60.71				

LEGAL DESCRIPTION: T39 R08-E S29 PT OF NESE				PARCEL NO: NE 1328				CONTROL NO: 117981	
26.7	\$21,578.87	0.88089530	\$19,008.73						
				0	\$0.00	STAT	999999	STATE OF WISCONSIN	
				0.00204520	\$38.88	CNTY	43	ONEIDA COUNTY	
				0.00193510	\$36.78	MUNI	43020	TOWN OF NEWBOLD	
				0.00474310	\$90.16	REG	631526	SCH D OF NORTHLAND PINES (EAGLE RIVER)	
				0.00015850	\$3.01	VTAE	001600	NICOLET VTAE DISTRICT	
Parcel Total:					\$168.83				

LEGAL DESCRIPTION: T39 R08-E S29 PT OF NWSE				PARCEL NO: NE 1329				CONTROL NO: 117982	
16.6	\$13,416.08	0.88089530	\$11,818.16						
				0	\$0.00	STAT	999999	STATE OF WISCONSIN	
				0.00204520	\$24.17	CNTY	43	ONEIDA COUNTY	
				0.00193510	\$22.87	MUNI	43020	TOWN OF NEWBOLD	
				0.00474310	\$56.05	REG	631526	SCH D OF NORTHLAND PINES (EAGLE RIVER)	
				0.00015850	\$1.87	VTAE	001600	NICOLET VTAE DISTRICT	
Parcel Total:					\$104.96				



State of Wisconsin / Department of Natural Resources

Tony Evers , Governor

Adam N Payne , Secretary

5/22/2023

Chapter 70.114 - Aids Payment Worksheet For Tax Year 2022(Payment Year 2023) - Payment Due January 31, 2023

4576 of 7056

LEGAL DESCRIPTION: T39 R08-E S29 PT OF SWSE				PARCEL NO: NE 1330				CONTROL NO: 117983	
16.4	\$13,254.43	0.88089530	\$11,675.77	0	\$0.00	STAT	999999	STATE OF WISCONSIN	
				0.00204520	\$23.88	CNTY	43	ONEIDA COUNTY	
				0.00193510	\$22.59	MUNI	43020	TOWN OF NEWBOLD	
				0.00474310	\$55.38	REG	631526	SCH D OF NORTHLAND PINES (EAGLE RIVER)	
				0.00015850	\$1.85	VTAE	001600	NICOLET VTAE DISTRICT	
Parcel Total:				\$103.70					

LEGAL DESCRIPTION: T39 R08-E S29 PT OF SESE				PARCEL NO: NE 1331				CONTROL NO: 117984	
23.9	\$19,315.92	0.88089530	\$17,015.31	0	\$0.00	STAT	999999	STATE OF WISCONSIN	
				0.00204520	\$34.80	CNTY	43	ONEIDA COUNTY	
				0.00193510	\$32.93	MUNI	43020	TOWN OF NEWBOLD	
				0.00474310	\$80.71	REG	631526	SCH D OF NORTHLAND PINES (EAGLE RIVER)	
				0.00015850	\$2.70	VTAE	001600	NICOLET VTAE DISTRICT	
Parcel Total:				\$151.14					

LEGAL DESCRIPTION: T39 R08-E S30 PT GV LT 2				PARCEL NO: NE 1336				CONTROL NO: 117985	
27.3	\$22,063.79	0.88089530	\$19,435.89	0	\$0.00	STAT	999999	STATE OF WISCONSIN	
				0.00204520	\$39.75	CNTY	43	ONEIDA COUNTY	
				0.00193510	\$37.61	MUNI	43020	TOWN OF NEWBOLD	
				0.00474310	\$92.19	REG	631526	SCH D OF NORTHLAND PINES (EAGLE RIVER)	
				0.00015850	\$3.08	VTAE	001600	NICOLET VTAE DISTRICT	
Parcel Total:				\$172.63					



State of Wisconsin / Department of Natural Resources

Tony Evers , Governor

Adam N Payne , Secretary

5/22/2023

Chapter 70.114 - Aids Payment Worksheet For Tax Year 2022(Payment Year 2023) - Payment Due January 31, 2023

4577 of 7056

LEGAL DESCRIPTION: T39 R08-E S30 GOV LOT 5				PARCEL NO: NE 1345				CONTROL NO: 117988	
0.4	\$323.28	0.88089530	\$284.78	0	\$0.00	STAT	999999	STATE OF WISCONSIN	
				0.00204520	\$0.58	CNTY	43	ONEIDA COUNTY	
				0.00193510	\$0.55	MUNI	43020	TOWN OF NEWBOLD	
				0.00474310	\$1.35	REG	631526	SCH D OF NORTHLAND PINES (EAGLE RIVER)	
				0.00015850	\$0.05	VTAE	001600	NICOLET VTAE DISTRICT	
Parcel Total:					\$2.53				

LEGAL DESCRIPTION: T39 R08-E S30 PT OF NWNW				PARCEL NO: NE 1337				CONTROL NO: 117995	
23.5	\$18,992.64	0.88089530	\$16,730.53	0	\$0.00	STAT	999999	STATE OF WISCONSIN	
				0.00204520	\$34.22	CNTY	43	ONEIDA COUNTY	
				0.00193510	\$32.38	MUNI	43020	TOWN OF NEWBOLD	
				0.00474310	\$79.35	REG	631526	SCH D OF NORTHLAND PINES (EAGLE RIVER)	
				0.00015850	\$2.65	VTAE	001600	NICOLET VTAE DISTRICT	
Parcel Total:					\$148.60				

LEGAL DESCRIPTION: T39 R08-E S30 PT OF SWNW				PARCEL NO: NE 1338				CONTROL NO: 117996	
31.7	\$25,619.86	0.88089530	\$22,568.41	0	\$0.00	STAT	999999	STATE OF WISCONSIN	
				0.00204520	\$46.16	CNTY	43	ONEIDA COUNTY	
				0.00193510	\$43.67	MUNI	43020	TOWN OF NEWBOLD	
				0.00474310	\$107.04	REG	631526	SCH D OF NORTHLAND PINES (EAGLE RIVER)	
				0.00015850	\$3.58	VTAE	001600	NICOLET VTAE DISTRICT	
Parcel Total:					\$200.45				



State of Wisconsin / Department of Natural Resources

Tony Evers , Governor

Adam N Payne , Secretary

5/22/2023

Chapter 70.114 - Aids Payment Worksheet For Tax Year 2022(Payment Year 2023) - Payment Due January 31, 2023

4578 of 7056

LEGAL DESCRIPTION: T39 R08-E S33 PT OF NWNE	PARCEL NO: NE 1380	CONTROL NO: 117998
---	--------------------	--------------------

6.3	\$5,091.64	0.88089530	\$4,485.20	
-----	------------	------------	------------	--

0	\$0.00	STAT	999999	STATE OF WISCONSIN
0.00204520	\$9.17	CNTY	43	ONEIDA COUNTY
0.00193510	\$8.68	MUNI	43020	TOWN OF NEWBOLD
0.00474310	\$21.27	REG	631526	SCH D OF NORTHLAND PINES (EAGLE RIVER)
0.00015850	\$0.71	VTAE	001600	NICOLET VTAE DISTRICT

Parcel Total:	\$39.83
---------------	---------

LEGAL DESCRIPTION: T39 R08-E S33 PT OF NESE	PARCEL NO: NE 1390	CONTROL NO: 118001
---	--------------------	--------------------

15.9	\$12,850.34	0.88089530	\$11,319.81	
------	-------------	------------	-------------	--

0	\$0.00	STAT	999999	STATE OF WISCONSIN
0.00204520	\$23.15	CNTY	43	ONEIDA COUNTY
0.00193510	\$21.90	MUNI	43020	TOWN OF NEWBOLD
0.00474310	\$53.69	REG	631526	SCH D OF NORTHLAND PINES (EAGLE RIVER)
0.00015850	\$1.79	VTAE	001600	NICOLET VTAE DISTRICT

Parcel Total:	\$100.53
---------------	----------

LEGAL DESCRIPTION: T39 R08-E S33 PT OF NWSE	PARCEL NO: NE 1391	CONTROL NO: 118002
---	--------------------	--------------------

28.4	\$22,952.81	0.88089530	\$20,219.02	
------	-------------	------------	-------------	--

0	\$0.00	STAT	999999	STATE OF WISCONSIN
0.00204520	\$41.35	CNTY	43	ONEIDA COUNTY
0.00193510	\$39.13	MUNI	43020	TOWN OF NEWBOLD
0.00474310	\$95.90	REG	631526	SCH D OF NORTHLAND PINES (EAGLE RIVER)
0.00015850	\$3.21	VTAE	001600	NICOLET VTAE DISTRICT

Parcel Total:	\$179.59
---------------	----------



State of Wisconsin / Department of Natural Resources

Tony Evers , Governor

Adam N Payne , Secretary

5/22/2023

Chapter 70.114 - Aids Payment Worksheet For Tax Year 2022(Payment Year 2023) - Payment Due January 31, 2023

4579 of 7056

LEGAL DESCRIPTION: T39 R08-E S33 PT OF SESE				PARCEL NO: NE 1393				CONTROL NO: 118003	
25	\$20,204.93	0.88089530	\$17,798.43						
				0	\$0.00	STAT	999999	STATE OF WISCONSIN	
				0.00204520	\$36.40	CNTY	43	ONEIDA COUNTY	
				0.00193510	\$34.44	MUNI	43020	TOWN OF NEWBOLD	
				0.00474310	\$84.42	REG	631526	SCH D OF NORTHLAND PINES (EAGLE RIVER)	
				0.00015850	\$2.82	VTAE	001600	NICOLET VTAE DISTRICT	
Parcel Total:					\$158.08				

LEGAL DESCRIPTION: T39 R08-E S34 PT OF SWNW				PARCEL NO: NE 1400				CONTROL NO: 118005	
26.1	\$21,093.95	0.88089530	\$18,581.56						
				0	\$0.00	STAT	999999	STATE OF WISCONSIN	
				0.00204520	\$38.00	CNTY	43	ONEIDA COUNTY	
				0.00193510	\$35.96	MUNI	43020	TOWN OF NEWBOLD	
				0.00474310	\$88.13	REG	631526	SCH D OF NORTHLAND PINES (EAGLE RIVER)	
				0.00015850	\$2.95	VTAE	001600	NICOLET VTAE DISTRICT	
Parcel Total:					\$165.04				

LEGAL DESCRIPTION: T39 R08-E S18 PT OF SWNE				PARCEL NO:				CONTROL NO: 118040	
36	\$29,095.11	0.88089530	\$25,629.74						
				0	\$0.00	STAT	999999	STATE OF WISCONSIN	
				0.00204520	\$52.42	CNTY	43	ONEIDA COUNTY	
				0.00193510	\$49.60	MUNI	43020	TOWN OF NEWBOLD	
				0.00474310	\$121.56	REG	631526	SCH D OF NORTHLAND PINES (EAGLE RIVER)	
				0.00015850	\$4.06	VTAE	001600	NICOLET VTAE DISTRICT	
Parcel Total:					\$227.64				



State of Wisconsin / Department of Natural Resources

Tony Evers , Governor

Adam N Payne , Secretary

5/22/2023

Chapter 70.114 - Aids Payment Worksheet For Tax Year 2022(Payment Year 2023) - Payment Due January 31, 2023

4580 of 7056

LEGAL DESCRIPTION: T39 R08-E S18 PT OF NESW				PARCEL NO:				CONTROL NO: 118060			
9.1	\$7,354.60	0.88089530	\$6,478.63	0	\$0.00	STAT	999999	STATE OF WISCONSIN			
				0.00204520	\$13.25	CNTY	43	ONEIDA COUNTY			
				0.00193510	\$12.54	MUNI	43020	TOWN OF NEWBOLD			
				0.00474310	\$30.73	REG	631526	SCH D OF NORTHLAND PINES (EAGLE RIVER)			
				0.00015850	\$1.03	VTAE	001600	NICOLET VTAE DISTRICT			
Parcel Total:				\$57.55							

LEGAL DESCRIPTION: T39 R08-E S18 PT OF SESW				PARCEL NO:				CONTROL NO: 118061			
9.1	\$7,354.60	0.88089530	\$6,478.63	0	\$0.00	STAT	999999	STATE OF WISCONSIN			
				0.00204520	\$13.25	CNTY	43	ONEIDA COUNTY			
				0.00193510	\$12.54	MUNI	43020	TOWN OF NEWBOLD			
				0.00474310	\$30.73	REG	631526	SCH D OF NORTHLAND PINES (EAGLE RIVER)			
				0.00015850	\$1.03	VTAE	001600	NICOLET VTAE DISTRICT			
Parcel Total:				\$57.55							

LEGAL DESCRIPTION: T39 R08-E S18 PT OF NWSE				PARCEL NO:				CONTROL NO: 118062			
13.2	\$10,668.20	0.88089530	\$9,397.57	0	\$0.00	STAT	999999	STATE OF WISCONSIN			
				0.00204520	\$19.22	CNTY	43	ONEIDA COUNTY			
				0.00193510	\$18.19	MUNI	43020	TOWN OF NEWBOLD			
				0.00474310	\$44.57	REG	631526	SCH D OF NORTHLAND PINES (EAGLE RIVER)			
				0.00015850	\$1.49	VTAE	001600	NICOLET VTAE DISTRICT			
Parcel Total:				\$83.47							



State of Wisconsin / Department of Natural Resources

Tony Evers , Governor

Adam N Payne , Secretary

5/22/2023

Chapter 70.114 - Aids Payment Worksheet For Tax Year 2022(Payment Year 2023) - Payment Due January 31, 2023

4581 of 7056

LEGAL DESCRIPTION: T39 R08-E S19 PT OF NENW				PARCEL NO:				CONTROL NO: 118063	
15	\$12,122.96	0.88089530	\$10,679.06	0	\$0.00	STAT	999999	STATE OF WISCONSIN	
				0.00204520	\$21.84	CNTY	43	ONEIDA COUNTY	
				0.00193510	\$20.66	MUNI	43020	TOWN OF NEWBOLD	
				0.00474310	\$50.65	REG	631526	SCH D OF NORTHLAND PINES (EAGLE RIVER)	
				0.00015850	\$1.69	VTAE	001600	NICOLET VTAE DISTRICT	
Parcel Total:				\$94.84					

LEGAL DESCRIPTION: T39 R08-E S19 PT OF NWNW				PARCEL NO:				CONTROL NO: 118064	
25.7	\$20,770.67	0.88089530	\$18,296.79	0	\$0.00	STAT	999999	STATE OF WISCONSIN	
				0.00204520	\$37.42	CNTY	43	ONEIDA COUNTY	
				0.00193510	\$35.41	MUNI	43020	TOWN OF NEWBOLD	
				0.00474310	\$86.78	REG	631526	SCH D OF NORTHLAND PINES (EAGLE RIVER)	
				0.00015850	\$2.90	VTAE	001600	NICOLET VTAE DISTRICT	
Parcel Total:				\$162.51					

LEGAL DESCRIPTION: T39 R08-E S19 PT OF SWNW				PARCEL NO:				CONTROL NO: 118065	
10.4	\$8,405.26	0.88089530	\$7,404.15	0	\$0.00	STAT	999999	STATE OF WISCONSIN	
				0.00204520	\$15.14	CNTY	43	ONEIDA COUNTY	
				0.00193510	\$14.33	MUNI	43020	TOWN OF NEWBOLD	
				0.00474310	\$35.12	REG	631526	SCH D OF NORTHLAND PINES (EAGLE RIVER)	
				0.00015850	\$1.17	VTAE	001600	NICOLET VTAE DISTRICT	
Parcel Total:				\$65.76					



State of Wisconsin / Department of Natural Resources

Tony Evers , Governor

Adam N Payne , Secretary

5/22/2023

Chapter 70.114 - Aids Payment Worksheet For Tax Year 2022(Payment Year 2023) - Payment Due January 31, 2023

4582 of 7056

LEGAL DESCRIPTION: T39 R08-E S19 PT OF SENW	PARCEL NO:	CONTROL NO: 118066
---	------------	--------------------

20	\$16,163.95	0.88089530	\$14,238.74
----	-------------	------------	-------------

0	\$0.00	STAT	999999	STATE OF WISCONSIN
0.00204520	\$29.12	CNTY	43	ONEIDA COUNTY
0.00193510	\$27.55	MUNI	43020	TOWN OF NEWBOLD
0.00474310	\$67.54	REG	631526	SCH D OF NORTHLAND PINES (EAGLE RIVER)
0.00015850	\$2.26	VTAE	001600	NICOLET VTAE DISTRICT

Parcel Total:	\$126.47
---------------	----------

LEGAL DESCRIPTION: T39 R08-E S29 PT OF SESW	PARCEL NO:	CONTROL NO: 118080
---	------------	--------------------

10.4	\$8,405.26	0.88089530	\$7,404.15
------	------------	------------	------------

0	\$0.00	STAT	999999	STATE OF WISCONSIN
0.00204520	\$15.14	CNTY	43	ONEIDA COUNTY
0.00193510	\$14.33	MUNI	43020	TOWN OF NEWBOLD
0.00474310	\$35.12	REG	631526	SCH D OF NORTHLAND PINES (EAGLE RIVER)
0.00015850	\$1.17	VTAE	001600	NICOLET VTAE DISTRICT

Parcel Total:	\$65.76
---------------	---------

File Number Total:	\$10,913.47
--------------------	-------------



State of Wisconsin / Department of Natural Resources

Tony Evers , Governor

Adam N Payne , Secretary

5/22/2023

Chapter 70.114 - Aids Payment Worksheet For Tax Year 2022(Payment Year 2023) - Payment Due January 31, 2023

4583 of 7056

FILE NO: NF 819 *				DATE OF PURCHASE: 01/17/2005				GRANTOR: PLUM CREEK LAND COMPANY			
LEGAL DESCRIPTION: T39 R08-E S12 SESW				PARCEL NO: NE 1071				CONTROL NO: 93734			
40	\$137,203.28	0.88089530	\$120,861.72	0	\$0.00	STAT	999999	STATE OF WISCONSIN			
				0.00204520	\$247.18	CNTY	43	ONEIDA COUNTY			
				0.00193510	\$233.88	MUNI	43020	TOWN OF NEWBOLD			
				0.00758750	\$917.04	REG	434781	SCH D OF RHINELANDER			
				0.00015850	\$19.16	VTAE	001600	NICOLET VTAE DISTRICT			
Parcel Total:				\$1,417.26							

LEGAL DESCRIPTION: T39 R08-E S12 NESW				PARCEL NO: NE 1068				CONTROL NO: 93735			
40	\$153,008.56	0.88089530	\$134,784.52	0	\$0.00	STAT	999999	STATE OF WISCONSIN			
				0.00204520	\$275.66	CNTY	43	ONEIDA COUNTY			
				0.00193510	\$260.82	MUNI	43020	TOWN OF NEWBOLD			
				0.00758750	\$1,022.68	REG	434781	SCH D OF RHINELANDER			
				0.00015850	\$21.37	VTAE	001600	NICOLET VTAE DISTRICT			
Parcel Total:				\$1,580.53							



State of Wisconsin / Department of Natural Resources

Tony Evers , Governor

Adam N Payne , Secretary

5/22/2023

Chapter 70.114 - Aids Payment Worksheet For Tax Year 2022(Payment Year 2023) - Payment Due January 31, 2023

4584 of 7056

LEGAL DESCRIPTION: T39 R08-E S12 PT OF NWSE				PARCEL NO: NE 1073				CONTROL NO: 93736	
34.96	\$151,159.01	0.88089530	\$133,155.26	0	\$0.00	STAT	999999	STATE OF WISCONSIN	
				0.00204520	\$272.32	CNTY	43	ONEIDA COUNTY	
				0.00193510	\$257.67	MUNI	43020	TOWN OF NEWBOLD	
				0.00758750	\$1,010.31	REG	434781	SCH D OF RHINELANDER	
				0.00015850	\$21.11	VTAE	001600	NICOLET VTAE DISTRICT	
Parcel Total:				\$1,561.41					

LEGAL DESCRIPTION: T39 R08-E S12 SWSE				PARCEL NO: NE 1074				CONTROL NO: 93737	
40	\$120,389.15	0.88089530	\$106,050.24	0	\$0.00	STAT	999999	STATE OF WISCONSIN	
				0.00204520	\$216.89	CNTY	43	ONEIDA COUNTY	
				0.00193510	\$205.22	MUNI	43020	TOWN OF NEWBOLD	
				0.00758750	\$804.65	REG	434781	SCH D OF RHINELANDER	
				0.00015850	\$16.81	VTAE	001600	NICOLET VTAE DISTRICT	
Parcel Total:				\$1,243.57					

LEGAL DESCRIPTION: T39 R08-E S13 NWNE				PARCEL NO: NF 1077				CONTROL NO: 93738	
40	\$121,902.42	0.88089530	\$107,383.27	0	\$0.00	STAT	999999	STATE OF WISCONSIN	
				0.00204520	\$219.62	CNTY	43	ONEIDA COUNTY	
				0.00193510	\$207.80	MUNI	43020	TOWN OF NEWBOLD	
				0.00758750	\$814.77	REG	434781	SCH D OF RHINELANDER	
				0.00015850	\$17.03	VTAE	001600	NICOLET VTAE DISTRICT	
Parcel Total:				\$1,259.22					



State of Wisconsin / Department of Natural Resources

Tony Evers , Governor

Adam N Payne , Secretary

5/22/2023

Chapter 70.114 - Aids Payment Worksheet For Tax Year 2022(Payment Year 2023) - Payment Due January 31, 2023

4585 of 7056

LEGAL DESCRIPTION: T39 R08-E S13 NENW	PARCEL NO: NE 1080	CONTROL NO: 93739
---------------------------------------	--------------------	-------------------

40	\$118,707.75	0.88089530	\$104,569.10
----	--------------	------------	--------------

0	\$0.00	STAT	999999	STATE OF WISCONSIN
0.00204520	\$213.86	CNTY	43	ONEIDA COUNTY
0.00193510	\$202.35	MUNI	43020	TOWN OF NEWBOLD
0.00758750	\$793.42	REG	434781	SCH D OF RHINELANDER
0.00015850	\$16.58	VTAE	001600	NICOLET VTAE DISTRICT

Parcel Total:	\$1,226.21
---------------	------------

File Number Total:	\$8,288.20
--------------------	------------

FILE NO: NF 30018 *	DATE OF PURCHASE: 05/20/2009	GRANTOR: Board Of Commissioners (BCPL)
---------------------	------------------------------	--

LEGAL DESCRIPTION: T38 R08-E S18 GOV LOT 3	PARCEL NO: LT 570	CONTROL NO: 105260
--	-------------------	--------------------

19.5	\$22,152.79	0.88089530	\$19,514.29
------	-------------	------------	-------------

0	\$0.00	STAT	999999	STATE OF WISCONSIN
0.00204520	\$39.91	CNTY	43	ONEIDA COUNTY
0.00193510	\$37.76	MUNI	43020	TOWN OF NEWBOLD
0.00758750	\$148.06	REG	434781	SCH D OF RHINELANDER
0.00474310	\$92.56	REG	631526	SCH D OF NORTHLAND PINES (EAGLE RIVER)
0.00015850	\$3.09	VTAE	001600	NICOLET VTAE DISTRICT

Parcel Total:	\$321.38
---------------	----------

File Number Total:	\$321.38
--------------------	----------



State of Wisconsin / Department of Natural Resources

Tony Evers , Governor

Adam N Payne , Secretary

5/22/2023

Chapter 70.114 - Aids Payment Worksheet For Tax Year 2022(Payment Year 2023) - Payment Due January 31, 2023

4586 of 7056

FILE NO: NF 30067 *		DATE OF PURCHASE: 06/15/2012		GRANTOR: Leonardith C Logeman	
LEGAL DESCRIPTION: T38 R07-E S25 PT GV LT 1		PARCEL NO: NE 15		CONTROL NO: 124350	
34.7	\$123,171.57	0.88089530	\$108,501.26		
		0	\$0.00	STAT 999999	STATE OF WISCONSIN
		0.00204520	\$221.90	CNTY 43	ONEIDA COUNTY
		0.00193510	\$209.96	MUNI 43020	TOWN OF NEWBOLD
		0.00758750	\$823.25	REG 434781	SCH D OF RHINELANDER
		0.00015850	\$17.20	VTAE 001600	NICOLET VTAE DISTRICT
Parcel Total:			\$1,272.31		

LEGAL DESCRIPTION: T38 R07-E S25 PT GV LT 2		PARCEL NO: NE 16		CONTROL NO: 124351	
35.4	\$29,840.63	0.88089530	\$26,286.47		
		0	\$0.00	STAT 999999	STATE OF WISCONSIN
		0.00204520	\$53.76	CNTY 43	ONEIDA COUNTY
		0.00193510	\$50.87	MUNI 43020	TOWN OF NEWBOLD
		0.00758750	\$199.45	REG 434781	SCH D OF RHINELANDER
		0.00015850	\$4.17	VTAE 001600	NICOLET VTAE DISTRICT
Parcel Total:			\$308.25		

File Number Total:			\$1,580.56		
--------------------	--	--	------------	--	--



State of Wisconsin / Department of Natural Resources

Tony Evers , Governor

Adam N Payne , Secretary

5/22/2023

Chapter 70.114 - Aids Payment Worksheet For Tax Year 2022(Payment Year 2023) - Payment Due January 31, 2023

4587 of 7056

FILE NO: NF 30145 *		DATE OF PURCHASE: 01/19/2017			GRANTOR: Fort Wilderness Ministries,			
LEGAL DESCRIPTION: T38 R08-E S23 PT GV LT 5				PARCEL NO: NE 725		CONTROL NO: 132423		
10	\$13,716.62	0.88089530	\$12,082.91					
				0	\$0.00	STAT	999999	STATE OF WISCONSIN
				0.00204520	\$24.71	CNTY	43	ONEIDA COUNTY
				0.00193510	\$23.38	MUNI	43020	TOWN OF NEWBOLD
				0.00758750	\$91.68	REG	434781	SCH D OF RHINELANDER
				0.00015850	\$1.92	VTAE	001600	NICOLET VTAE DISTRICT
Parcel Total:					\$141.69			

LEGAL DESCRIPTION: T38 R08-E S24 PT GV LT 3		PARCEL NO: NE 735			CONTROL NO: 132424			
10	\$10,537.33	0.88089530	\$9,282.28					
				0	\$0.00	STAT	999999	STATE OF WISCONSIN
				0.00204520	\$18.98	CNTY	43	ONEIDA COUNTY
				0.00193510	\$17.96	MUNI	43020	TOWN OF NEWBOLD
				0.00758750	\$70.43	REG	434781	SCH D OF RHINELANDER
				0.00015850	\$1.47	VTAE	001600	NICOLET VTAE DISTRICT
Parcel Total:					\$108.84			

File Number Total:	\$250.53
--------------------	----------

Municipality Total:	\$62,572.07
---------------------	-------------



State of Wisconsin / Department of Natural Resources

Tony Evers , Governor

Adam N Payne , Secretary

5/22/2023

Chapter 70.114 - Aids Payment Worksheet For Tax Year 2022(Payment Year 2023) - Payment Due January 31, 2023

4588 of 7056

DETAIL FOR TOWN OF NOKOMIS, ONEIDA COUNTY

Acres	Est. Adjust. Purch. Price	Level of Assessment	Adjusted Local Value	Net Gen. Tax Rate	Calc. Aid Pay Amount	Type	Code	Taxing Jurisdiction Description
FILE NO: P 1588 *			DATE OF PURCHASE: 12/17/1992			GRANTOR: WIS DEPT OF TRANSPORTATION		
LEGAL DESCRIPTION: T36 R06-E S02 PT OF SWNE				PARCEL NO: 71478		CONTROL NO: 71478		
2.81	\$10,629.90	0.63240651	\$6,722.42	0	\$0.00	STAT	999999	STATE OF WISCONSIN
				0.003013	\$20.25	CNTY	43	ONEIDA COUNTY
				0.00227180	\$15.27	MUNI	43022	TOWN OF NOKOMIS
				0.01015190	\$68.25	REG	355754	SCH D OF TOMAHAWK
				0.000219	\$1.47	VTAE	001600	NICOLET VTAE DISTRICT
Parcel Total:					\$105.24			

File Number Total: \$105.24

FILE NO: P 1876 *			DATE OF PURCHASE: 01/06/2006			GRANTOR: TIMOTHY WHITE ET AL		
LEGAL DESCRIPTION: T36 R06-E S22 PT OF NENE				PARCEL NO: 02201-327		CONTROL NO: 95095		
5.25	\$16,819.67	0.63240651	\$10,636.87	0	\$0.00	STAT	999999	STATE OF WISCONSIN
				0.003013	\$32.05	CNTY	43	ONEIDA COUNTY
				0.00227180	\$24.16	MUNI	43022	TOWN OF NOKOMIS
				0.01015190	\$107.98	REG	355754	SCH D OF TOMAHAWK
				0.000219	\$2.33	VTAE	001600	NICOLET VTAE DISTRICT
Parcel Total:					\$166.52			



State of Wisconsin / Department of Natural Resources

Tony Evers , Governor

Adam N Payne , Secretary

5/22/2023

Chapter 70.114 - Aids Payment Worksheet For Tax Year 2022(Payment Year 2023) - Payment Due January 31, 2023

4589 of 7056

LEGAL DESCRIPTION: T36 R06-E S22 PT OF SENE	PARCEL NO: 02201-330	CONTROL NO: 95096
---	----------------------	-------------------

13	\$46,059.98	0.63240651	\$29,128.63	
----	-------------	------------	-------------	--

0	\$0.00	STAT	999999	STATE OF WISCONSIN
0.003013	\$87.77	CNTY	43	ONEIDA COUNTY
0.00227180	\$66.17	MUNI	43022	TOWN OF NOKOMIS
0.01015190	\$295.71	REG	355754	SCH D OF TOMAHAWK
0.000219	\$6.38	VTAE	001600	NICOLET VTAE DISTRICT

Parcel Total:	\$456.03
---------------	----------


LEGAL DESCRIPTION: T36 R06-E S23 PT OF SWNW	PARCEL NO: 02201-349	CONTROL NO: 95097
---	----------------------	-------------------

30	\$70,739.43	0.63240651	\$44,736.08	
----	-------------	------------	-------------	--

0	\$0.00	STAT	999999	STATE OF WISCONSIN
0.003013	\$134.79	CNTY	43	ONEIDA COUNTY
0.00227180	\$101.63	MUNI	43022	TOWN OF NOKOMIS
0.01015190	\$454.16	REG	355754	SCH D OF TOMAHAWK
0.000219	\$9.80	VTAE	001600	NICOLET VTAE DISTRICT

Parcel Total:	\$700.38
---------------	----------

File Number Total:	\$1,322.93
--------------------	------------



State of Wisconsin / Department of Natural Resources

Tony Evers , Governor

Adam N Payne , Secretary

5/22/2023

Chapter 70.114 - Aids Payment Worksheet For Tax Year 2022(Payment Year 2023) - Payment Due January 31, 2023

4590 of 7056

FILE NO: PR 40177 *				DATE OF PURCHASE: 07/01/2014				GRANTOR: Mark Green			
LEGAL DESCRIPTION: T36 R06-E S14 PT OF SWSW				PARCEL NO: NO 214-3				CONTROL NO: 128695			
0.87	\$27,512.82	0.63240651	\$17,399.29								
				0	\$0.00	STAT	999999	STATE OF WISCONSIN			
				0.003013	\$52.42	CNTY	43	ONEIDA COUNTY			
				0.00227180	\$39.53	MUNI	43022	TOWN OF NOKOMIS			
				0.01015190	\$176.64	REG	355754	SCH D OF TOMAHAWK			
				0.000219	\$3.81	VTAE	001600	NICOLET VTAE DISTRICT			
				0	\$0.00	SEWR	438060	LAKE NOKOMIS LAKE DISTRICT			
Parcel Total:				\$272.40							

LEGAL DESCRIPTION: T36 R06-E S15 PT OF SESE				PARCEL NO: NO 214-3				CONTROL NO: 128696			
0.92	\$7,564.44	0.63240651	\$4,783.80								
				0	\$0.00	STAT	999999	STATE OF WISCONSIN			
				0.003013	\$14.41	CNTY	43	ONEIDA COUNTY			
				0.00227180	\$10.87	MUNI	43022	TOWN OF NOKOMIS			
				0.01015190	\$48.56	REG	355754	SCH D OF TOMAHAWK			
				0.000219	\$1.05	VTAE	001600	NICOLET VTAE DISTRICT			
				0	\$0.00	SEWR	438060	LAKE NOKOMIS LAKE DISTRICT			
Parcel Total:				\$74.89							

File Number Total:				\$347.29							
--------------------	--	--	--	----------	--	--	--	--	--	--	--



State of Wisconsin / Department of Natural Resources

Tony Evers , Governor

Adam N Payne , Secretary

5/22/2023

Chapter 70.114 - Aids Payment Worksheet For Tax Year 2022(Payment Year 2023) - Payment Due January 31, 2023

4591 of 7056

FILE NO: W 1519 *				DATE OF PURCHASE: 11/18/2003				GRANTOR: ROBERT STEPHAN			
LEGAL DESCRIPTION: T36 R06-E S12 SWSE				PARCEL NO: 186				CONTROL NO: 89836			
40	\$135,051.13	0.63240651	\$85,407.21								
				0	\$0.00	STAT	999999	STATE OF WISCONSIN			
				0.003013	\$257.34	CNTY	43	ONEIDA COUNTY			
				0.00227180	\$194.03	MUNI	43022	TOWN OF NOKOMIS			
				0.01015190	\$867.04	REG	355754	SCH D OF TOMAHAWK			
				0.000219	\$18.70	VTAE	001600	NICOLET VTAE DISTRICT			
Parcel Total:				\$1,337.11							

File Number Total:				\$1,337.11							
--------------------	--	--	--	------------	--	--	--	--	--	--	--

FILE NO: WM 60402 *				DATE OF PURCHASE: 11/18/1999				GRANTOR: PACKAGING CORP. OF AMERICA			
LEGAL DESCRIPTION: T36 R06-E S12 PT OF SESW				PARCEL NO: 083020				CONTROL NO: 132815			
28.91	\$33,239.04	0.63240651	\$21,020.59								
				0	\$0.00	STAT	999999	STATE OF WISCONSIN			
				0.003013	\$63.34	CNTY	43	ONEIDA COUNTY			
				0.00227180	\$47.75	MUNI	43022	TOWN OF NOKOMIS			
				0.01015190	\$213.40	REG	355754	SCH D OF TOMAHAWK			
				0.000219	\$4.60	VTAE	001600	NICOLET VTAE DISTRICT			
Parcel Total:				\$329.09							



State of Wisconsin / Department of Natural Resources

Tony Evers , Governor

Adam N Payne , Secretary

5/22/2023

Chapter 70.114 - Aids Payment Worksheet For Tax Year 2022(Payment Year 2023) - Payment Due January 31, 2023

4592 of 7056

LEGAL DESCRIPTION: T36 R06-E S12 NWSE				PARCEL NO: 083021	CONTROL NO: 132816			
40	\$44,839.94	0.63240651	\$28,357.07					
				0	\$0.00	STAT	999999	STATE OF WISCONSIN
				0.003013	\$85.44	CNTY	43	ONEIDA COUNTY
				0.00227180	\$64.42	MUNI	43022	TOWN OF NOKOMIS
				0.01015190	\$287.88	REG	355754	SCH D OF TOMAHAWK
				0.000219	\$6.21	VTAE	001600	NICOLET VTAE DISTRICT
Parcel Total:					\$443.95			

LEGAL DESCRIPTION: T36 R06-E S12 PT OF GOV LT 2				PARCEL NO: 083022	CONTROL NO: 132817			
37	\$41,476.94	0.63240651	\$26,230.29					
				0	\$0.00	STAT	999999	STATE OF WISCONSIN
				0.003013	\$79.03	CNTY	43	ONEIDA COUNTY
				0.00227180	\$59.59	MUNI	43022	TOWN OF NOKOMIS
				0.01015190	\$266.29	REG	355754	SCH D OF TOMAHAWK
				0.000219	\$5.74	VTAE	001600	NICOLET VTAE DISTRICT
Parcel Total:					\$410.65			

LEGAL DESCRIPTION: T36 R06-E S12 SESE				PARCEL NO: 083023	CONTROL NO: 132818			
40	\$44,839.94	0.63240651	\$28,357.07					
				0	\$0.00	STAT	999999	STATE OF WISCONSIN
				0.003013	\$85.44	CNTY	43	ONEIDA COUNTY
				0.00227180	\$64.42	MUNI	43022	TOWN OF NOKOMIS
				0.01015190	\$287.88	REG	355754	SCH D OF TOMAHAWK
				0.000219	\$6.21	VTAE	001600	NICOLET VTAE DISTRICT
Parcel Total:					\$443.95			



State of Wisconsin / Department of Natural Resources

Tony Evers , Governor

Adam N Payne , Secretary

5/22/2023

Chapter 70.114 - Aids Payment Worksheet For Tax Year 2022(Payment Year 2023) - Payment Due January 31, 2023

4593 of 7056

LEGAL DESCRIPTION: T36 R06-E S13 PT OF NWNW				PARCEL NO: 083024	CONTROL NO: 132819			
1.87	\$2,156.52	0.63240651	\$1,363.80					
				0	\$0.00	STAT	999999	STATE OF WISCONSIN
				0.003013	\$4.11	CNTY	43	ONEIDA COUNTY
				0.00227180	\$3.10	MUNI	43022	TOWN OF NOKOMIS
				0.01015190	\$13.85	REG	355754	SCH D OF TOMAHAWK
				0.000219	\$0.30	VTAE	001600	NICOLET VTAE DISTRICT
Parcel Total:					\$21.36			

LEGAL DESCRIPTION: T36 R06-E S13 PT OF NENW				PARCEL NO: 083025	CONTROL NO: 132820			
33.27	\$44,176.04	0.63240651	\$27,937.21					
				0	\$0.00	STAT	999999	STATE OF WISCONSIN
				0.003013	\$84.18	CNTY	43	ONEIDA COUNTY
				0.00227180	\$63.47	MUNI	43022	TOWN OF NOKOMIS
				0.01015190	\$283.62	REG	355754	SCH D OF TOMAHAWK
				0.000219	\$6.12	VTAE	001600	NICOLET VTAE DISTRICT
Parcel Total:					\$437.39			

LEGAL DESCRIPTION: T36 R06-E S13 PT OF SWNW				PARCEL NO: 083026	CONTROL NO: 132821			
12.29	\$12,010.78	0.63240651	\$7,595.69					
				0	\$0.00	STAT	999999	STATE OF WISCONSIN
				0.003013	\$22.89	CNTY	43	ONEIDA COUNTY
				0.00227180	\$17.26	MUNI	43022	TOWN OF NOKOMIS
				0.01015190	\$77.11	REG	355754	SCH D OF TOMAHAWK
				0.000219	\$1.66	VTAE	001600	NICOLET VTAE DISTRICT
Parcel Total:					\$118.92			



State of Wisconsin / Department of Natural Resources

Tony Evers , Governor

Adam N Payne , Secretary

5/22/2023

Chapter 70.114 - Aids Payment Worksheet For Tax Year 2022(Payment Year 2023) - Payment Due January 31, 2023

4594 of 7056

LEGAL DESCRIPTION: T36 R06-E S13 SENW				PARCEL NO: 083027	CONTROL NO: 132822			
40	\$44,839.94	0.63240651	\$28,357.07					
				0	\$0.00	STAT	999999	STATE OF WISCONSIN
				0.003013	\$85.44	CNTY	43	ONEIDA COUNTY
				0.00227180	\$64.42	MUNI	43022	TOWN OF NOKOMIS
				0.01015190	\$287.88	REG	355754	SCH D OF TOMAHAWK
				0.000219	\$6.21	VTAE	001600	NICOLET VTAE DISTRICT
Parcel Total:					\$443.95			

LEGAL DESCRIPTION: T36 R06-E S13 NWNE				PARCEL NO: 083028	CONTROL NO: 132823			
40	\$44,839.94	0.63240651	\$28,357.07					
				0	\$0.00	STAT	999999	STATE OF WISCONSIN
				0.003013	\$85.44	CNTY	43	ONEIDA COUNTY
				0.00227180	\$64.42	MUNI	43022	TOWN OF NOKOMIS
				0.01015190	\$287.88	REG	355754	SCH D OF TOMAHAWK
				0.000219	\$6.21	VTAE	001600	NICOLET VTAE DISTRICT
Parcel Total:					\$443.95			

LEGAL DESCRIPTION: T36 R06-E S13 NENE				PARCEL NO: 083029	CONTROL NO: 132824			
40	\$38,113.95	0.63240651	\$24,103.51					
				0	\$0.00	STAT	999999	STATE OF WISCONSIN
				0.003013	\$72.62	CNTY	43	ONEIDA COUNTY
				0.00227180	\$54.76	MUNI	43022	TOWN OF NOKOMIS
				0.01015190	\$244.70	REG	355754	SCH D OF TOMAHAWK
				0.000219	\$5.28	VTAE	001600	NICOLET VTAE DISTRICT
Parcel Total:					\$377.36			



State of Wisconsin / Department of Natural Resources

Tony Evers , Governor

Adam N Payne , Secretary

5/22/2023

Chapter 70.114 - Aids Payment Worksheet For Tax Year 2022(Payment Year 2023) - Payment Due January 31, 2023

4595 of 7056

LEGAL DESCRIPTION: T36 R06-E S13 SWNE	PARCEL NO: 083030	CONTROL NO: 132825
---------------------------------------	-------------------	--------------------

40	\$44,839.94	0.63240651	\$28,357.07	
----	-------------	------------	-------------	--

0	\$0.00	STAT	999999	STATE OF WISCONSIN
0.003013	\$85.44	CNTY	43	ONEIDA COUNTY
0.00227180	\$64.42	MUNI	43022	TOWN OF NOKOMIS
0.01015190	\$287.88	REG	355754	SCH D OF TOMAHAWK
0.000219	\$6.21	VTAE	001600	NICOLET VTAE DISTRICT

Parcel Total:	\$443.95
---------------	----------

LEGAL DESCRIPTION: T36 R06-E S13 SENE	PARCEL NO: 083031	CONTROL NO: 132826
---------------------------------------	-------------------	--------------------

40	\$38,113.95	0.63240651	\$24,103.51	
----	-------------	------------	-------------	--

0	\$0.00	STAT	999999	STATE OF WISCONSIN
0.003013	\$72.62	CNTY	43	ONEIDA COUNTY
0.00227180	\$54.76	MUNI	43022	TOWN OF NOKOMIS
0.01015190	\$244.70	REG	355754	SCH D OF TOMAHAWK
0.000219	\$5.28	VTAE	001600	NICOLET VTAE DISTRICT

Parcel Total:	\$377.36
---------------	----------

LEGAL DESCRIPTION: T36 R06-E S13 PT OF NWSW	PARCEL NO: 083032	CONTROL NO: 132827
---	-------------------	--------------------

26.25	\$25,653.62	0.63240651	\$16,223.51	
-------	-------------	------------	-------------	--

0	\$0.00	STAT	999999	STATE OF WISCONSIN
0.003013	\$48.88	CNTY	43	ONEIDA COUNTY
0.00227180	\$36.86	MUNI	43022	TOWN OF NOKOMIS
0.01015190	\$164.70	REG	355754	SCH D OF TOMAHAWK
0.000219	\$3.55	VTAE	001600	NICOLET VTAE DISTRICT

Parcel Total:	\$253.99
---------------	----------



State of Wisconsin / Department of Natural Resources

Tony Evers , Governor

Adam N Payne , Secretary

5/22/2023

Chapter 70.114 - Aids Payment Worksheet For Tax Year 2022(Payment Year 2023) - Payment Due January 31, 2023

4596 of 7056

LEGAL DESCRIPTION: T36 R06-E S13 SESW				PARCEL NO: 083033	CONTROL NO: 132828			
40	\$44,839.94	0.63240651	\$28,357.07					
				0	\$0.00	STAT	999999	STATE OF WISCONSIN
				0.003013	\$85.44	CNTY	43	ONEIDA COUNTY
				0.00227180	\$64.42	MUNI	43022	TOWN OF NOKOMIS
				0.01015190	\$287.88	REG	355754	SCH D OF TOMAHAWK
				0.000219	\$6.21	VTAE	001600	NICOLET VTAE DISTRICT
Parcel Total:					\$443.95			

LEGAL DESCRIPTION: T36 R06-E S13 PT OF SWSW				PARCEL NO: 083034	CONTROL NO: 132829			
34.19	\$33,413.23	0.63240651	\$21,130.74					
				0	\$0.00	STAT	999999	STATE OF WISCONSIN
				0.003013	\$63.67	CNTY	43	ONEIDA COUNTY
				0.00227180	\$48.00	MUNI	43022	TOWN OF NOKOMIS
				0.01015190	\$214.52	REG	355754	SCH D OF TOMAHAWK
				0.000219	\$4.63	VTAE	001600	NICOLET VTAE DISTRICT
Parcel Total:					\$330.82			

LEGAL DESCRIPTION: T36 R06-E S13 NWSE				PARCEL NO: 083035	CONTROL NO: 132830			
40	\$44,839.94	0.63240651	\$28,357.07					
				0	\$0.00	STAT	999999	STATE OF WISCONSIN
				0.003013	\$85.44	CNTY	43	ONEIDA COUNTY
				0.00227180	\$64.42	MUNI	43022	TOWN OF NOKOMIS
				0.01015190	\$287.88	REG	355754	SCH D OF TOMAHAWK
				0.000219	\$6.21	VTAE	001600	NICOLET VTAE DISTRICT
Parcel Total:					\$443.95			



State of Wisconsin / Department of Natural Resources

Tony Evers , Governor

Adam N Payne , Secretary

5/22/2023

Chapter 70.114 - Aids Payment Worksheet For Tax Year 2022(Payment Year 2023) - Payment Due January 31, 2023

4597 of 7056

LEGAL DESCRIPTION: T36 R06-E S13 NESE				PARCEL NO: 083036	CONTROL NO: 132831			
40	\$38,113.95	0.63240651	\$24,103.51					
				0	\$0.00	STAT	999999	STATE OF WISCONSIN
				0.003013	\$72.62	CNTY	43	ONEIDA COUNTY
				0.00227180	\$54.76	MUNI	43022	TOWN OF NOKOMIS
				0.01015190	\$244.70	REG	355754	SCH D OF TOMAHAWK
				0.000219	\$5.28	VTAE	001600	NICOLET VTAE DISTRICT
Parcel Total:					\$377.36			

LEGAL DESCRIPTION: T36 R06-E S13 SWSE				PARCEL NO: 083037	CONTROL NO: 132832			
40	\$44,839.94	0.63240651	\$28,357.07					
				0	\$0.00	STAT	999999	STATE OF WISCONSIN
				0.003013	\$85.44	CNTY	43	ONEIDA COUNTY
				0.00227180	\$64.42	MUNI	43022	TOWN OF NOKOMIS
				0.01015190	\$287.88	REG	355754	SCH D OF TOMAHAWK
				0.000219	\$6.21	VTAE	001600	NICOLET VTAE DISTRICT
Parcel Total:					\$443.95			

LEGAL DESCRIPTION: T36 R06-E S13 SESE				PARCEL NO: 083038	CONTROL NO: 132833			
40	\$38,113.95	0.63240651	\$24,103.51					
				0	\$0.00	STAT	999999	STATE OF WISCONSIN
				0.003013	\$72.62	CNTY	43	ONEIDA COUNTY
				0.00227180	\$54.76	MUNI	43022	TOWN OF NOKOMIS
				0.01015190	\$244.70	REG	355754	SCH D OF TOMAHAWK
				0.000219	\$5.28	VTAE	001600	NICOLET VTAE DISTRICT
Parcel Total:					\$377.36			



State of Wisconsin / Department of Natural Resources

Tony Evers , Governor

Adam N Payne , Secretary

5/22/2023

Chapter 70.114 - Aids Payment Worksheet For Tax Year 2022(Payment Year 2023) - Payment Due January 31, 2023

4598 of 7056

LEGAL DESCRIPTION: T36 R06-E S12 PT OF NESW	PARCEL NO: 083018	CONTROL NO: 132835
---	-------------------	--------------------

16.8	\$18,832.77	0.63240651	\$11,909.97
------	-------------	------------	-------------

0	\$0.00	STAT	999999	STATE OF WISCONSIN
0.003013	\$35.89	CNTY	43	ONEIDA COUNTY
0.00227180	\$27.06	MUNI	43022	TOWN OF NOKOMIS
0.01015190	\$120.91	REG	355754	SCH D OF TOMAHAWK
0.000219	\$2.61	VTAE	001600	NICOLET VTAE DISTRICT

Parcel Total:	\$186.47
---------------	----------

File Number Total:	\$7,149.73
--------------------	------------

FILE NO: WR 500 G	DATE OF PURCHASE: 10/14/1999	GRANTOR: PACKAGING CORP. OF AMERICA
-------------------	------------------------------	-------------------------------------

LEGAL DESCRIPTION: T36 R06-E S01 FRAC NWNE	PARCEL NO: 082597	CONTROL NO: 82597
--	-------------------	-------------------

53	\$151,776.15	0.63240651	\$95,984.22
----	--------------	------------	-------------

0	\$0.00	STAT	999999	STATE OF WISCONSIN
0.003013	\$289.20	CNTY	43	ONEIDA COUNTY
0.00227180	\$218.05	MUNI	43022	TOWN OF NOKOMIS
0.01015190	\$974.42	REG	355754	SCH D OF TOMAHAWK
0.000219	\$21.02	VTAE	001600	NICOLET VTAE DISTRICT

Parcel Total:	\$1,502.69
---------------	------------



State of Wisconsin / Department of Natural Resources

Tony Evers , Governor

Adam N Payne , Secretary

5/22/2023

Chapter 70.114 - Aids Payment Worksheet For Tax Year 2022(Payment Year 2023) - Payment Due January 31, 2023

4599 of 7056

LEGAL DESCRIPTION: T36 R06-E S01 SWNE				PARCEL NO: 082598	CONTROL NO: 82598			
40	\$114,548.03	0.63240651	\$72,440.92					
				0	\$0.00	STAT	999999	STATE OF WISCONSIN
				0.003013	\$218.27	CNTY	43	ONEIDA COUNTY
				0.00227180	\$164.57	MUNI	43022	TOWN OF NOKOMIS
				0.01015190	\$735.41	REG	355754	SCH D OF TOMAHAWK
				0.000219	\$15.86	VTAE	001600	NICOLET VTAE DISTRICT
Parcel Total:					\$1,134.11			

LEGAL DESCRIPTION: T36 R06-E S01 SENE				PARCEL NO: 082599	CONTROL NO: 82599			
40	\$114,548.03	0.63240651	\$72,440.92					
				0	\$0.00	STAT	999999	STATE OF WISCONSIN
				0.003013	\$218.27	CNTY	43	ONEIDA COUNTY
				0.00227180	\$164.57	MUNI	43022	TOWN OF NOKOMIS
				0.01015190	\$735.41	REG	355754	SCH D OF TOMAHAWK
				0.000219	\$15.86	VTAE	001600	NICOLET VTAE DISTRICT
Parcel Total:					\$1,134.11			

LEGAL DESCRIPTION: T36 R06-E S01 SWNW				PARCEL NO: 082600	CONTROL NO: 82600			
40	\$114,548.03	0.63240651	\$72,440.92					
				0	\$0.00	STAT	999999	STATE OF WISCONSIN
				0.003013	\$218.27	CNTY	43	ONEIDA COUNTY
				0.00227180	\$164.57	MUNI	43022	TOWN OF NOKOMIS
				0.01015190	\$735.41	REG	355754	SCH D OF TOMAHAWK
				0.000219	\$15.86	VTAE	001600	NICOLET VTAE DISTRICT
Parcel Total:					\$1,134.11			



State of Wisconsin / Department of Natural Resources

Tony Evers , Governor

Adam N Payne , Secretary

5/22/2023

Chapter 70.114 - Aids Payment Worksheet For Tax Year 2022(Payment Year 2023) - Payment Due January 31, 2023

4600 of 7056

LEGAL DESCRIPTION: T36 R06-E S01 SENW				PARCEL NO: 082601				CONTROL NO: 82601	
40	\$114,548.03	0.63240651	\$72,440.92						
				0	\$0.00	STAT	999999	STATE OF WISCONSIN	
				0.003013	\$218.27	CNTY	43	ONEIDA COUNTY	
				0.00227180	\$164.57	MUNI	43022	TOWN OF NOKOMIS	
				0.01015190	\$735.41	REG	355754	SCH D OF TOMAHAWK	
				0.000219	\$15.86	VTAE	001600	NICOLET VTAE DISTRICT	
Parcel Total:				\$1,134.11					

LEGAL DESCRIPTION: T36 R06-E S01 NWSW				PARCEL NO: 082602				CONTROL NO: 82602	
40	\$114,548.03	0.63240651	\$72,440.92						
				0	\$0.00	STAT	999999	STATE OF WISCONSIN	
				0.003013	\$218.27	CNTY	43	ONEIDA COUNTY	
				0.00227180	\$164.57	MUNI	43022	TOWN OF NOKOMIS	
				0.01015190	\$735.41	REG	355754	SCH D OF TOMAHAWK	
				0.000219	\$15.86	VTAE	001600	NICOLET VTAE DISTRICT	
Parcel Total:				\$1,134.11					

LEGAL DESCRIPTION: T36 R06-E S01 NESW				PARCEL NO: 082603				CONTROL NO: 82603	
40	\$114,548.03	0.63240651	\$72,440.92						
				0	\$0.00	STAT	999999	STATE OF WISCONSIN	
				0.003013	\$218.27	CNTY	43	ONEIDA COUNTY	
				0.00227180	\$164.57	MUNI	43022	TOWN OF NOKOMIS	
				0.01015190	\$735.41	REG	355754	SCH D OF TOMAHAWK	
				0.000219	\$15.86	VTAE	001600	NICOLET VTAE DISTRICT	
Parcel Total:				\$1,134.11					



State of Wisconsin / Department of Natural Resources

Tony Evers , Governor

Adam N Payne , Secretary

5/22/2023

Chapter 70.114 - Aids Payment Worksheet For Tax Year 2022(Payment Year 2023) - Payment Due January 31, 2023

4601 of 7056

LEGAL DESCRIPTION: T36 R06-E S01 PT OF NWNW				PARCEL NO: 082604				CONTROL NO: 82604			
63	\$180,413.15	0.63240651	\$114,094.45								
				0	\$0.00	STAT	999999	STATE OF WISCONSIN			
				0.003013	\$343.77	CNTY	43	ONEIDA COUNTY			
				0.00227180	\$259.20	MUNI	43022	TOWN OF NOKOMIS			
				0.01015190	\$1,158.27	REG	355754	SCH D OF TOMAHAWK			
				0.000219	\$24.99	VTAE	001600	NICOLET VTAE DISTRICT			
Parcel Total:					\$1,786.23						

LEGAL DESCRIPTION: T36 R06-E S01 NWSE				PARCEL NO: 082605				CONTROL NO: 82605			
40	\$114,548.03	0.63240651	\$72,440.92								
				0	\$0.00	STAT	999999	STATE OF WISCONSIN			
				0.003013	\$218.27	CNTY	43	ONEIDA COUNTY			
				0.00227180	\$164.57	MUNI	43022	TOWN OF NOKOMIS			
				0.01015190	\$735.41	REG	355754	SCH D OF TOMAHAWK			
				0.000219	\$15.86	VTAE	001600	NICOLET VTAE DISTRICT			
Parcel Total:					\$1,134.11						

LEGAL DESCRIPTION: T36 R06-E S01 SESE				PARCEL NO: 082606				CONTROL NO: 82606			
40	\$114,548.03	0.63240651	\$72,440.92								
				0	\$0.00	STAT	999999	STATE OF WISCONSIN			
				0.003013	\$218.27	CNTY	43	ONEIDA COUNTY			
				0.00227180	\$164.57	MUNI	43022	TOWN OF NOKOMIS			
				0.01015190	\$735.41	REG	355754	SCH D OF TOMAHAWK			
				0.000219	\$15.86	VTAE	001600	NICOLET VTAE DISTRICT			
Parcel Total:					\$1,134.11						



State of Wisconsin / Department of Natural Resources

Tony Evers , Governor

Adam N Payne , Secretary

5/22/2023

Chapter 70.114 - Aids Payment Worksheet For Tax Year 2022(Payment Year 2023) - Payment Due January 31, 2023

4602 of 7056

LEGAL DESCRIPTION: T36 R06-E S01 NESE	PARCEL NO: 082659	CONTROL NO: 82659
---------------------------------------	-------------------	-------------------

40	\$114,548.03	0.63240651	\$72,440.92	
----	--------------	------------	-------------	--

0	\$0.00	STAT	999999	STATE OF WISCONSIN
0.003013	\$218.27	CNTY	43	ONEIDA COUNTY
0.00227180	\$164.57	MUNI	43022	TOWN OF NOKOMIS
0.01015190	\$735.41	REG	355754	SCH D OF TOMAHAWK
0.000219	\$15.86	VTAE	001600	NICOLET VTAE DISTRICT

Parcel Total:	\$1,134.11
---------------	------------

File Number Total:	\$13,495.91
--------------------	-------------

FILE NO: WR 604 C	DATE OF PURCHASE: 10/16/2006	GRANTOR: BOARD OF COMMISSIONERS (BCPL
-------------------	------------------------------	---------------------------------------

LEGAL DESCRIPTION: T36 R06-E S13 NESW	PARCEL NO: 196	CONTROL NO: 97490
---------------------------------------	----------------	-------------------

40	\$92,048.71	0.63240651	\$58,212.20	
----	-------------	------------	-------------	--

0	\$0.00	STAT	999999	STATE OF WISCONSIN
0.003013	\$175.40	CNTY	43	ONEIDA COUNTY
0.00227180	\$132.25	MUNI	43022	TOWN OF NOKOMIS
0.01015190	\$590.96	REG	355754	SCH D OF TOMAHAWK
0.000219	\$12.75	VTAE	001600	NICOLET VTAE DISTRICT

Parcel Total:	\$911.36
---------------	----------

File Number Total:	\$911.36
--------------------	----------



State of Wisconsin / Department of Natural Resources

Tony Evers , Governor

Adam N Payne , Secretary

5/22/2023

Chapter 70.114 - Aids Payment Worksheet For Tax Year 2022(Payment Year 2023) - Payment Due January 31, 2023

4603 of 7056

FILE NO: WR 70054 *		DATE OF PURCHASE: 11/30/2004		GRANTOR: HAMMES FAMILY LLC	
LEGAL DESCRIPTION: T36 R06-E S16 SWNE		PARCEL NO: NO 238		CONTROL NO: 125969	
40	\$97,660.52	0.63240651	\$61,761.15		
		0	\$0.00	STAT 999999	STATE OF WISCONSIN
		0.003013	\$186.09	CNTY 43	ONEIDA COUNTY
		0.00227180	\$140.31	MUNI 43022	TOWN OF NOKOMIS
		0.01015190	\$626.99	REG 355754	SCH D OF TOMAHAWK
		0.000219	\$13.53	VTAE 001600	NICOLET VTAE DISTRICT
Parcel Total:			\$966.92		

LEGAL DESCRIPTION: T36 R06-E S16 GOV LOT 2		PARCEL NO: NO 243		CONTROL NO: 125970	
26.5	\$48,671.68	0.63240651	\$30,780.28		
		0	\$0.00	STAT 999999	STATE OF WISCONSIN
		0.003013	\$92.74	CNTY 43	ONEIDA COUNTY
		0.00227180	\$69.93	MUNI 43022	TOWN OF NOKOMIS
		0.01015190	\$312.48	REG 355754	SCH D OF TOMAHAWK
		0.000219	\$6.74	VTAE 001600	NICOLET VTAE DISTRICT
Parcel Total:			\$481.89		



State of Wisconsin / Department of Natural Resources

Tony Evers , Governor

Adam N Payne , Secretary

5/22/2023

Chapter 70.114 - Aids Payment Worksheet For Tax Year 2022(Payment Year 2023) - Payment Due January 31, 2023

4604 of 7056

LEGAL DESCRIPTION: T36 R06-E S16 GOV LOT 3	PARCEL NO: NO 244	CONTROL NO: 125971
--	-------------------	--------------------

37.5	\$28,399.58	0.63240651	\$17,960.08	
------	-------------	------------	-------------	--

0	\$0.00	STAT	999999	STATE OF WISCONSIN
0.003013	\$54.11	CNTY	43	ONEIDA COUNTY
0.00227180	\$40.80	MUNI	43022	TOWN OF NOKOMIS
0.01015190	\$182.33	REG	355754	SCH D OF TOMAHAWK
0.000219	\$3.93	VTAE	001600	NICOLET VTAE DISTRICT

Parcel Total:	\$281.17
---------------	----------

LEGAL DESCRIPTION: T36 R06-E S16 GOV LOT 4	PARCEL NO: NO 247	CONTROL NO: 125972
--	-------------------	--------------------

46	\$115,165.95	0.63240651	\$72,831.70	
----	--------------	------------	-------------	--

0	\$0.00	STAT	999999	STATE OF WISCONSIN
0.003013	\$219.45	CNTY	43	ONEIDA COUNTY
0.00227180	\$165.46	MUNI	43022	TOWN OF NOKOMIS
0.01015190	\$739.38	REG	355754	SCH D OF TOMAHAWK
0.000219	\$15.95	VTAE	001600	NICOLET VTAE DISTRICT

Parcel Total:	\$1,140.24
---------------	------------

LEGAL DESCRIPTION: T36 R06-E S21 GOV LOT 9	PARCEL NO: NO 310	CONTROL NO: 125973
--	-------------------	--------------------

60	\$161,534.93	0.63240651	\$102,155.74	
----	--------------	------------	--------------	--

0	\$0.00	STAT	999999	STATE OF WISCONSIN
0.003013	\$307.80	CNTY	43	ONEIDA COUNTY
0.00227180	\$232.07	MUNI	43022	TOWN OF NOKOMIS
0.01015190	\$1,037.07	REG	355754	SCH D OF TOMAHAWK
0.000219	\$22.37	VTAE	001600	NICOLET VTAE DISTRICT

Parcel Total:	\$1,599.31
---------------	------------



State of Wisconsin / Department of Natural Resources

Tony Evers , Governor

Adam N Payne , Secretary

5/22/2023

Chapter 70.114 - Aids Payment Worksheet For Tax Year 2022(Payment Year 2023) - Payment Due January 31, 2023

4605 of 7056

LEGAL DESCRIPTION: T36 R06-E S21 GOV LOT 3				PARCEL NO: NO 311			CONTROL NO: 125974		
20.5	\$46,684.00	0.63240651	\$29,523.27						
				0	\$0.00	STAT	999999	STATE OF WISCONSIN	
				0.003013	\$88.95	CNTY	43	ONEIDA COUNTY	
				0.00227180	\$67.07	MUNI	43022	TOWN OF NOKOMIS	
				0.01015190	\$299.72	REG	355754	SCH D OF TOMAHAWK	
				0.000219	\$6.47	VTAE	001600	NICOLET VTAE DISTRICT	
Parcel Total:					\$462.21				

LEGAL DESCRIPTION: T36 R06-E S21 GOV LOT 6				PARCEL NO: NO 325			CONTROL NO: 125975		
48	\$163,502.24	0.63240651	\$103,399.88						
				0	\$0.00	STAT	999999	STATE OF WISCONSIN	
				0.003013	\$311.55	CNTY	43	ONEIDA COUNTY	
				0.00227180	\$234.90	MUNI	43022	TOWN OF NOKOMIS	
				0.01015190	\$1,049.70	REG	355754	SCH D OF TOMAHAWK	
				0.000219	\$22.64	VTAE	001600	NICOLET VTAE DISTRICT	
Parcel Total:					\$1,618.79				

LEGAL DESCRIPTION: T36 R06-E S21 GOV LOT 10				PARCEL NO: NO 313			CONTROL NO: 125976		
27.5	\$60,493.76	0.63240651	\$38,256.65						
				0	\$0.00	STAT	999999	STATE OF WISCONSIN	
				0.003013	\$115.27	CNTY	43	ONEIDA COUNTY	
				0.00227180	\$86.91	MUNI	43022	TOWN OF NOKOMIS	
				0.01015190	\$388.38	REG	355754	SCH D OF TOMAHAWK	
				0.000219	\$8.38	VTAE	001600	NICOLET VTAE DISTRICT	
Parcel Total:					\$598.94				



State of Wisconsin / Department of Natural Resources

Tony Evers , Governor

Adam N Payne , Secretary

5/22/2023

Chapter 70.114 - Aids Payment Worksheet For Tax Year 2022(Payment Year 2023) - Payment Due January 31, 2023

4606 of 7056

LEGAL DESCRIPTION: T36 R06-E S21 GOV LOT 2				PARCEL NO: NO 314				CONTROL NO: 125977	
7.5	\$15,804.93	0.63240651	\$9,995.14						
				0	\$0.00	STAT	999999	STATE OF WISCONSIN	
				0.003013	\$30.12	CNTY	43	ONEIDA COUNTY	
				0.00227180	\$22.71	MUNI	43022	TOWN OF NOKOMIS	
				0.01015190	\$101.47	REG	355754	SCH D OF TOMAHAWK	
				0.000219	\$2.19	VTAE	001600	NICOLET VTAE DISTRICT	
Parcel Total:					\$156.49				

LEGAL DESCRIPTION: T36 R06-E S21 SENW				PARCEL NO: NO 317				CONTROL NO: 125978	
37	\$111,254.90	0.63240651	\$70,358.32						
				0	\$0.00	STAT	999999	STATE OF WISCONSIN	
				0.003013	\$211.99	CNTY	43	ONEIDA COUNTY	
				0.00227180	\$159.84	MUNI	43022	TOWN OF NOKOMIS	
				0.01015190	\$714.27	REG	355754	SCH D OF TOMAHAWK	
				0.000219	\$15.41	VTAE	001600	NICOLET VTAE DISTRICT	
Parcel Total:					\$1,101.51				

LEGAL DESCRIPTION: T36 R06-E S21 GOV LOT 4				PARCEL NO: NO 318				CONTROL NO: 125979	
27.5	\$89,323.02	0.63240651	\$56,488.46						
				0	\$0.00	STAT	999999	STATE OF WISCONSIN	
				0.003013	\$170.20	CNTY	43	ONEIDA COUNTY	
				0.00227180	\$128.33	MUNI	43022	TOWN OF NOKOMIS	
				0.01015190	\$573.46	REG	355754	SCH D OF TOMAHAWK	
				0.000219	\$12.37	VTAE	001600	NICOLET VTAE DISTRICT	
Parcel Total:					\$884.36				



State of Wisconsin / Department of Natural Resources

Tony Evers , Governor

Adam N Payne , Secretary

5/22/2023

Chapter 70.114 - Aids Payment Worksheet For Tax Year 2022(Payment Year 2023) - Payment Due January 31, 2023

4607 of 7056

LEGAL DESCRIPTION: T36 R06-E S21 PT GV LT 5				PARCEL NO: NO 322			CONTROL NO: 125980		
25	\$111,090.96	0.63240651	\$70,254.65						
				0	\$0.00	STAT	999999	STATE OF WISCONSIN	
				0.003013	\$211.68	CNTY	43	ONEIDA COUNTY	
				0.00227180	\$159.60	MUNI	43022	TOWN OF NOKOMIS	
				0.01015190	\$713.22	REG	355754	SCH D OF TOMAHAWK	
				0.000219	\$15.39	VTAE	001600	NICOLET VTAE DISTRICT	
Parcel Total:					\$1,099.89				

LEGAL DESCRIPTION: T36 R06-E S21 GOV LOT 7				PARCEL NO: NO 324			CONTROL NO: 125981		
47.5	\$124,177.44	0.63240651	\$78,530.62						
				0	\$0.00	STAT	999999	STATE OF WISCONSIN	
				0.003013	\$236.62	CNTY	43	ONEIDA COUNTY	
				0.00227180	\$178.40	MUNI	43022	TOWN OF NOKOMIS	
				0.01015190	\$797.23	REG	355754	SCH D OF TOMAHAWK	
				0.000219	\$17.20	VTAE	001600	NICOLET VTAE DISTRICT	
Parcel Total:					\$1,229.45				

LEGAL DESCRIPTION: T36 R06-E S21 GOV LOT 8				PARCEL NO: NO 312			CONTROL NO: 125982		
72	\$219,212.73	0.63240651	\$138,631.56						
				0	\$0.00	STAT	999999	STATE OF WISCONSIN	
				0.003013	\$417.70	CNTY	43	ONEIDA COUNTY	
				0.00227180	\$314.94	MUNI	43022	TOWN OF NOKOMIS	
				0.01015190	\$1,407.37	REG	355754	SCH D OF TOMAHAWK	
				0.000219	\$30.36	VTAE	001600	NICOLET VTAE DISTRICT	
Parcel Total:					\$2,170.37				



State of Wisconsin / Department of Natural Resources

Tony Evers , Governor

Adam N Payne , Secretary

5/22/2023

Chapter 70.114 - Aids Payment Worksheet For Tax Year 2022(Payment Year 2023) - Payment Due January 31, 2023

4608 of 7056

File Number Total: \$13,791.54

FILE NO: WR 70055 *

DATE OF PURCHASE: 03/10/2008

GRANTOR: Potlatch Forest Holdings, In

LEGAL DESCRIPTION: T36 R06-E S09 GOV LOT 2

PARCEL NO: 138

CONTROL NO: 125983

31.85 \$88,282.81 0.63240651 \$55,830.62

0 \$0.00 STAT 999999 STATE OF WISCONSIN

0.003013 \$168.22 CNTY 43 ONEIDA COUNTY

0.00227180 \$126.83 MUNI 43022 TOWN OF NOKOMIS

0.01015190 \$566.79 REG 355754 SCH D OF TOMAHAWK

0.000219 \$12.23 VTAE 001600 NICOLET VTAE DISTRICT

Parcel Total: \$874.07

LEGAL DESCRIPTION: T36 R06-E S10 GOV LOT 3

PARCEL NO: 144

CONTROL NO: 125984

39.5 \$109,487.32 0.63240651 \$69,240.49

0 \$0.00 STAT 999999 STATE OF WISCONSIN

0.003013 \$208.62 CNTY 43 ONEIDA COUNTY

0.00227180 \$157.30 MUNI 43022 TOWN OF NOKOMIS

0.01015190 \$702.92 REG 355754 SCH D OF TOMAHAWK

0.000219 \$15.16 VTAE 001600 NICOLET VTAE DISTRICT

Parcel Total: \$1,084.00



State of Wisconsin / Department of Natural Resources

Tony Evers , Governor

Adam N Payne , Secretary

5/22/2023

Chapter 70.114 - Aids Payment Worksheet For Tax Year 2022(Payment Year 2023) - Payment Due January 31, 2023

4609 of 7056

LEGAL DESCRIPTION: T36 R06-E S02 GOV LOT 8				PARCEL NO: 32-A		CONTROL NO: 125985		
0.6	\$1,663.10	0.63240651	\$1,051.75					
				0	\$0.00	STAT	999999	STATE OF WISCONSIN
				0.003013	\$3.17	CNTY	43	ONEIDA COUNTY
				0.00227180	\$2.39	MUNI	43022	TOWN OF NOKOMIS
				0.01015190	\$10.68	REG	355754	SCH D OF TOMAHAWK
				0.000219	\$0.23	VTAE	001600	NICOLET VTAE DISTRICT
Parcel Total:					\$16.47			

LEGAL DESCRIPTION: T36 R06-E S10 GOV LOT 1				PARCEL NO: 141		CONTROL NO: 125986		
50.65	\$140,393.23	0.63240651	\$88,785.59					
				0	\$0.00	STAT	999999	STATE OF WISCONSIN
				0.003013	\$267.51	CNTY	43	ONEIDA COUNTY
				0.00227180	\$201.70	MUNI	43022	TOWN OF NOKOMIS
				0.01015190	\$901.34	REG	355754	SCH D OF TOMAHAWK
				0.000219	\$19.44	VTAE	001600	NICOLET VTAE DISTRICT
Parcel Total:					\$1,389.99			

LEGAL DESCRIPTION: T36 R06-E S10 SWSW				PARCEL NO:		CONTROL NO: 125987		
40	\$110,873.24	0.63240651	\$70,116.96					
				0	\$0.00	STAT	999999	STATE OF WISCONSIN
				0.003013	\$211.27	CNTY	43	ONEIDA COUNTY
				0.00227180	\$159.29	MUNI	43022	TOWN OF NOKOMIS
				0.01015190	\$711.82	REG	355754	SCH D OF TOMAHAWK
				0.000219	\$15.36	VTAE	001600	NICOLET VTAE DISTRICT
Parcel Total:					\$1,097.74			



State of Wisconsin / Department of Natural Resources

Tony Evers , Governor

Adam N Payne , Secretary

5/22/2023

Chapter 70.114 - Aids Payment Worksheet For Tax Year 2022(Payment Year 2023) - Payment Due January 31, 2023

4610 of 7056

LEGAL DESCRIPTION: T36 R06-E S10 GOV LOT 7				PARCEL NO: 148		CONTROL NO: 125988	
38.6	\$106,992.67	0.63240651	\$67,662.86				
		0	\$0.00	STAT	999999	STATE OF WISCONSIN	
		0.003013	\$203.87	CNTY	43	ONEIDA COUNTY	
		0.00227180	\$153.71	MUNI	43022	TOWN OF NOKOMIS	
		0.01015190	\$686.91	REG	355754	SCH D OF TOMAHAWK	
		0.000219	\$14.82	VTAE	001600	NICOLET VTAE DISTRICT	
Parcel Total:				\$1,059.31			

LEGAL DESCRIPTION: T36 R06-E S03 PT GV LT 2				PARCEL NO: 49-1		CONTROL NO: 125989	
2.59	\$7,179.04	0.63240651	\$4,540.07				
		0	\$0.00	STAT	999999	STATE OF WISCONSIN	
		0.003013	\$13.68	CNTY	43	ONEIDA COUNTY	
		0.00227180	\$10.31	MUNI	43022	TOWN OF NOKOMIS	
		0.01015190	\$46.09	REG	355754	SCH D OF TOMAHAWK	
		0.000219	\$0.99	VTAE	001600	NICOLET VTAE DISTRICT	
Parcel Total:				\$71.07			

LEGAL DESCRIPTION: T36 R06-E S09 NENE				PARCEL NO: 126		CONTROL NO: 125990	
40	\$110,873.24	0.63240651	\$70,116.96				
		0	\$0.00	STAT	999999	STATE OF WISCONSIN	
		0.003013	\$211.27	CNTY	43	ONEIDA COUNTY	
		0.00227180	\$159.29	MUNI	43022	TOWN OF NOKOMIS	
		0.01015190	\$711.82	REG	355754	SCH D OF TOMAHAWK	
		0.000219	\$15.36	VTAE	001600	NICOLET VTAE DISTRICT	
Parcel Total:				\$1,097.74			



State of Wisconsin / Department of Natural Resources

Tony Evers , Governor

Adam N Payne , Secretary

5/22/2023

Chapter 70.114 - Aids Payment Worksheet For Tax Year 2022(Payment Year 2023) - Payment Due January 31, 2023

4611 of 7056

LEGAL DESCRIPTION: T36 R06-E S11 GOV LOT 1	PARCEL NO: 161	CONTROL NO: 125991
--	----------------	--------------------

17.38	\$48,174.41	0.63240651	\$30,465.81	
-------	-------------	------------	-------------	--

0	\$0.00	STAT	999999	STATE OF WISCONSIN
0.003013	\$91.79	CNTY	43	ONEIDA COUNTY
0.00227180	\$69.21	MUNI	43022	TOWN OF NOKOMIS
0.01015190	\$309.29	REG	355754	SCH D OF TOMAHAWK
0.000219	\$6.67	VTAE	001600	NICOLET VTAE DISTRICT

Parcel Total:	\$476.96
---------------	----------

LEGAL DESCRIPTION: T36 R06-E S11 PT GV LT 2	PARCEL NO: 171	CONTROL NO: 125992
---	----------------	--------------------

15	\$41,577.46	0.63240651	\$26,293.86	
----	-------------	------------	-------------	--

0	\$0.00	STAT	999999	STATE OF WISCONSIN
0.003013	\$79.22	CNTY	43	ONEIDA COUNTY
0.00227180	\$59.73	MUNI	43022	TOWN OF NOKOMIS
0.01015190	\$266.93	REG	355754	SCH D OF TOMAHAWK
0.000219	\$5.76	VTAE	001600	NICOLET VTAE DISTRICT

Parcel Total:	\$411.64
---------------	----------

LEGAL DESCRIPTION: T36 R06-E S09 SESE	PARCEL NO: 140	CONTROL NO: 125993
---------------------------------------	----------------	--------------------

40	\$110,873.24	0.63240651	\$70,116.96	
----	--------------	------------	-------------	--

0	\$0.00	STAT	999999	STATE OF WISCONSIN
0.003013	\$211.27	CNTY	43	ONEIDA COUNTY
0.00227180	\$159.29	MUNI	43022	TOWN OF NOKOMIS
0.01015190	\$711.82	REG	355754	SCH D OF TOMAHAWK
0.000219	\$15.36	VTAE	001600	NICOLET VTAE DISTRICT

Parcel Total:	\$1,097.74
---------------	------------



State of Wisconsin / Department of Natural Resources

Tony Evers , Governor

Adam N Payne , Secretary

5/22/2023

Chapter 70.114 - Aids Payment Worksheet For Tax Year 2022(Payment Year 2023) - Payment Due January 31, 2023

4612 of 7056

LEGAL DESCRIPTION: T36 R06-E S02 PT GV LT 7				PARCEL NO: 23-1			CONTROL NO: 125994		
20.64	\$57,210.59	0.63240651	\$36,180.35						
				0	\$0.00	STAT	999999	STATE OF WISCONSIN	
				0.003013	\$109.01	CNTY	43	ONEIDA COUNTY	
				0.00227180	\$82.19	MUNI	43022	TOWN OF NOKOMIS	
				0.01015190	\$367.30	REG	355754	SCH D OF TOMAHAWK	
				0.000219	\$7.92	VTAE	001600	NICOLET VTAE DISTRICT	
Parcel Total:					\$566.42				

LEGAL DESCRIPTION: T36 R06-E S10 GOV LOT 6				PARCEL NO: 149			CONTROL NO: 125995		
27.2	\$75,393.80	0.63240651	\$47,679.53						
				0	\$0.00	STAT	999999	STATE OF WISCONSIN	
				0.003013	\$143.66	CNTY	43	ONEIDA COUNTY	
				0.00227180	\$108.32	MUNI	43022	TOWN OF NOKOMIS	
				0.01015190	\$484.04	REG	355754	SCH D OF TOMAHAWK	
				0.000219	\$10.44	VTAE	001600	NICOLET VTAE DISTRICT	
Parcel Total:					\$746.46				

LEGAL DESCRIPTION: T36 R06-E S10 SESW				PARCEL NO:			CONTROL NO: 125996		
40	\$110,873.24	0.63240651	\$70,116.96						
				0	\$0.00	STAT	999999	STATE OF WISCONSIN	
				0.003013	\$211.27	CNTY	43	ONEIDA COUNTY	
				0.00227180	\$159.29	MUNI	43022	TOWN OF NOKOMIS	
				0.01015190	\$711.82	REG	355754	SCH D OF TOMAHAWK	
				0.000219	\$15.36	VTAE	001600	NICOLET VTAE DISTRICT	
Parcel Total:					\$1,097.74				



State of Wisconsin / Department of Natural Resources

Tony Evers , Governor

Adam N Payne , Secretary

5/22/2023

Chapter 70.114 - Aids Payment Worksheet For Tax Year 2022(Payment Year 2023) - Payment Due January 31, 2023

4613 of 7056

LEGAL DESCRIPTION: T36 R06-E S02 GOV LOT 4	PARCEL NO: 28	CONTROL NO: 125997
--	---------------	--------------------

11	\$30,490.14	0.63240651	\$19,282.16	
----	-------------	------------	-------------	--

0	\$0.00	STAT	999999	STATE OF WISCONSIN
0.003013	\$58.10	CNTY	43	ONEIDA COUNTY
0.00227180	\$43.80	MUNI	43022	TOWN OF NOKOMIS
0.01015190	\$195.75	REG	355754	SCH D OF TOMAHAWK
0.000219	\$4.22	VTAE	001600	NICOLET VTAE DISTRICT

Parcel Total:	\$301.87
---------------	----------

LEGAL DESCRIPTION: T36 R06-E S02 GOV LOT 6	PARCEL NO: 26	CONTROL NO: 125998
--	---------------	--------------------

47	\$130,276.05	0.63240651	\$82,387.42	
----	--------------	------------	-------------	--

0	\$0.00	STAT	999999	STATE OF WISCONSIN
0.003013	\$248.24	CNTY	43	ONEIDA COUNTY
0.00227180	\$187.17	MUNI	43022	TOWN OF NOKOMIS
0.01015190	\$836.39	REG	355754	SCH D OF TOMAHAWK
0.000219	\$18.04	VTAE	001600	NICOLET VTAE DISTRICT

Parcel Total:	\$1,289.84
---------------	------------

LEGAL DESCRIPTION: T36 R06-E S03 GOV LOT 3	PARCEL NO: 36	CONTROL NO: 125999
--	---------------	--------------------

35.37	\$98,039.66	0.63240651	\$62,000.92	
-------	-------------	------------	-------------	--

0	\$0.00	STAT	999999	STATE OF WISCONSIN
0.003013	\$186.81	CNTY	43	ONEIDA COUNTY
0.00227180	\$140.85	MUNI	43022	TOWN OF NOKOMIS
0.01015190	\$629.43	REG	355754	SCH D OF TOMAHAWK
0.000219	\$13.58	VTAE	001600	NICOLET VTAE DISTRICT

Parcel Total:	\$970.67
---------------	----------



State of Wisconsin / Department of Natural Resources

Tony Evers , Governor

Adam N Payne , Secretary

5/22/2023

Chapter 70.114 - Aids Payment Worksheet For Tax Year 2022(Payment Year 2023) - Payment Due January 31, 2023

4614 of 7056

LEGAL DESCRIPTION: T36 R06-E S10 GOV LOT 4				PARCEL NO: 145		CONTROL NO: 126000		
39.42	\$109,265.57	0.63240651	\$69,100.26					
				0	\$0.00	STAT	999999	STATE OF WISCONSIN
				0.003013	\$208.20	CNTY	43	ONEIDA COUNTY
				0.00227180	\$156.98	MUNI	43022	TOWN OF NOKOMIS
				0.01015190	\$701.50	REG	355754	SCH D OF TOMAHAWK
				0.000219	\$15.13	VTAE	001600	NICOLET VTAE DISTRICT
Parcel Total:					\$1,081.81			

LEGAL DESCRIPTION: T36 R06-E S15 NWNW				PARCEL NO: 255		CONTROL NO: 126001		
40	\$110,873.24	0.63240651	\$70,116.96					
				0	\$0.00	STAT	999999	STATE OF WISCONSIN
				0.003013	\$211.27	CNTY	43	ONEIDA COUNTY
				0.00227180	\$159.29	MUNI	43022	TOWN OF NOKOMIS
				0.01015190	\$711.82	REG	355754	SCH D OF TOMAHAWK
				0.000219	\$15.36	VTAE	001600	NICOLET VTAE DISTRICT
Parcel Total:					\$1,097.74			

LEGAL DESCRIPTION: T36 R06-E S03 GOV LOT 1				PARCEL NO: 33		CONTROL NO: 126002		
59.42	\$164,702.18	0.63240651	\$104,158.73					
				0	\$0.00	STAT	999999	STATE OF WISCONSIN
				0.003013	\$313.83	CNTY	43	ONEIDA COUNTY
				0.00227180	\$236.63	MUNI	43022	TOWN OF NOKOMIS
				0.01015190	\$1,057.41	REG	355754	SCH D OF TOMAHAWK
				0.000219	\$22.81	VTAE	001600	NICOLET VTAE DISTRICT
Parcel Total:					\$1,630.68			



State of Wisconsin / Department of Natural Resources

Tony Evers , Governor

Adam N Payne , Secretary

5/22/2023

Chapter 70.114 - Aids Payment Worksheet For Tax Year 2022(Payment Year 2023) - Payment Due January 31, 2023

4615 of 7056

LEGAL DESCRIPTION: T36 R06-E S02 GOV LOT 5				PARCEL NO: 27		CONTROL NO: 126003	
38.1	\$105,606.76	0.63240651	\$66,786.40				
		0	\$0.00	STAT	999999	STATE OF WISCONSIN	
		0.003013	\$201.23	CNTY	43	ONEIDA COUNTY	
		0.00227180	\$151.72	MUNI	43022	TOWN OF NOKOMIS	
		0.01015190	\$678.01	REG	355754	SCH D OF TOMAHAWK	
		0.000219	\$14.63	VTAE	001600	NICOLET VTAE DISTRICT	
Parcel Total:				\$1,045.59			

File Number Total:				\$18,505.55			
--------------------	--	--	--	-------------	--	--	--

FILE NO: WR 70057 *				DATE OF PURCHASE: 09/22/2008		GRANTOR: Board Of Commissioners (Bcpl	
LEGAL DESCRIPTION: T36 R06-E S09 GOV LOT 5				PARCEL NO: NO 137		CONTROL NO: 126005	
37.35	\$68,734.30	0.63240651	\$43,468.02				
		0	\$0.00	STAT	999999	STATE OF WISCONSIN	
		0.003013	\$130.97	CNTY	43	ONEIDA COUNTY	
		0.00227180	\$98.75	MUNI	43022	TOWN OF NOKOMIS	
		0.01015190	\$441.28	REG	355754	SCH D OF TOMAHAWK	
		0.000219	\$9.52	VTAE	001600	NICOLET VTAE DISTRICT	
Parcel Total:				\$680.52			



State of Wisconsin / Department of Natural Resources

Tony Evers , Governor

Adam N Payne , Secretary

5/22/2023

Chapter 70.114 - Aids Payment Worksheet For Tax Year 2022(Payment Year 2023) - Payment Due January 31, 2023

4616 of 7056

LEGAL DESCRIPTION: T36 R06-E S16 GOV LOT 1				PARCEL NO: NO 240			CONTROL NO: 126006		
30.15	\$55,484.32	0.63240651	\$35,088.64						
				0	\$0.00	STAT	999999	STATE OF WISCONSIN	
				0.003013	\$105.72	CNTY	43	ONEIDA COUNTY	
				0.00227180	\$79.71	MUNI	43022	TOWN OF NOKOMIS	
				0.01015190	\$356.22	REG	355754	SCH D OF TOMAHAWK	
				0.000219	\$7.68	VTAE	001600	NICOLET VTAE DISTRICT	
Parcel Total:					\$549.33				

LEGAL DESCRIPTION: T36 R06-E S16 PT GV LT 8				PARCEL NO: Pt NO 241			CONTROL NO: 126007		
3.45	\$6,348.95	0.63240651	\$4,015.12						
				0	\$0.00	STAT	999999	STATE OF WISCONSIN	
				0.003013	\$12.10	CNTY	43	ONEIDA COUNTY	
				0.00227180	\$9.12	MUNI	43022	TOWN OF NOKOMIS	
				0.01015190	\$40.76	REG	355754	SCH D OF TOMAHAWK	
				0.000219	\$0.88	VTAE	001600	NICOLET VTAE DISTRICT	
Parcel Total:					\$62.86				

LEGAL DESCRIPTION: T36 R06-E S16 NESE				PARCEL NO: NO 248			CONTROL NO: 126008		
40	\$73,611.04	0.63240651	\$46,552.10						
				0	\$0.00	STAT	999999	STATE OF WISCONSIN	
				0.003013	\$140.26	CNTY	43	ONEIDA COUNTY	
				0.00227180	\$105.76	MUNI	43022	TOWN OF NOKOMIS	
				0.01015190	\$472.59	REG	355754	SCH D OF TOMAHAWK	
				0.000219	\$10.19	VTAE	001600	NICOLET VTAE DISTRICT	
Parcel Total:					\$728.80				



State of Wisconsin / Department of Natural Resources

Tony Evers , Governor

Adam N Payne , Secretary

5/22/2023

Chapter 70.114 - Aids Payment Worksheet For Tax Year 2022(Payment Year 2023) - Payment Due January 31, 2023

4617 of 7056

LEGAL DESCRIPTION: T36 R06-E S16 SESE				PARCEL NO: NO 251				CONTROL NO: 126009			
40	\$73,611.04	0.63240651	\$46,552.10								
				0	\$0.00	STAT	999999	STATE OF WISCONSIN			
				0.003013	\$140.26	CNTY	43	ONEIDA COUNTY			
				0.00227180	\$105.76	MUNI	43022	TOWN OF NOKOMIS			
				0.01015190	\$472.59	REG	355754	SCH D OF TOMAHAWK			
				0.000219	\$10.19	VTAE	001600	NICOLET VTAE DISTRICT			
				Parcel Total:		\$728.80					

LEGAL DESCRIPTION: T36 R06-E S22 NWNW				PARCEL NO: NO 332				CONTROL NO: 126010			
40	\$73,611.04	0.63240651	\$46,552.10								
				0	\$0.00	STAT	999999	STATE OF WISCONSIN			
				0.003013	\$140.26	CNTY	43	ONEIDA COUNTY			
				0.00227180	\$105.76	MUNI	43022	TOWN OF NOKOMIS			
				0.01015190	\$472.59	REG	355754	SCH D OF TOMAHAWK			
				0.000219	\$10.19	VTAE	001600	NICOLET VTAE DISTRICT			
				Parcel Total:		\$728.80					

LEGAL DESCRIPTION: T36 R06-E S09 GOV LOT 3				PARCEL NO: NO 136A				CONTROL NO: 126011			
29.25	\$53,828.07	0.63240651	\$34,041.22								
				0	\$0.00	STAT	999999	STATE OF WISCONSIN			
				0.003013	\$102.57	CNTY	43	ONEIDA COUNTY			
				0.00227180	\$77.33	MUNI	43022	TOWN OF NOKOMIS			
				0.01015190	\$345.58	REG	355754	SCH D OF TOMAHAWK			
				0.000219	\$7.45	VTAE	001600	NICOLET VTAE DISTRICT			
				Parcel Total:		\$532.93					



State of Wisconsin / Department of Natural Resources

Tony Evers , Governor

Adam N Payne , Secretary

5/22/2023

Chapter 70.114 - Aids Payment Worksheet For Tax Year 2022(Payment Year 2023) - Payment Due January 31, 2023

4618 of 7056

LEGAL DESCRIPTION: T36 R06-E S15 SWSW	PARCEL NO: NO 230	CONTROL NO: 126012
---------------------------------------	-------------------	--------------------

40	\$73,611.04	0.63240651	\$46,552.10
----	-------------	------------	-------------

0	\$0.00	STAT	999999	STATE OF WISCONSIN
0.003013	\$140.26	CNTY	43	ONEIDA COUNTY
0.00227180	\$105.76	MUNI	43022	TOWN OF NOKOMIS
0.01015190	\$472.59	REG	355754	SCH D OF TOMAHAWK
0.000219	\$10.19	VTAE	001600	NICOLET VTAE DISTRICT

Parcel Total:	\$728.80
---------------	----------

LEGAL DESCRIPTION: T36 R06-E S09 PT OF NESW	PARCEL NO: NO 134	CONTROL NO: 126013
---	-------------------	--------------------

37.3	\$68,642.29	0.63240651	\$43,409.83
------	-------------	------------	-------------

0	\$0.00	STAT	999999	STATE OF WISCONSIN
0.003013	\$130.80	CNTY	43	ONEIDA COUNTY
0.00227180	\$98.62	MUNI	43022	TOWN OF NOKOMIS
0.01015190	\$440.69	REG	355754	SCH D OF TOMAHAWK
0.000219	\$9.51	VTAE	001600	NICOLET VTAE DISTRICT

Parcel Total:	\$679.62
---------------	----------

LEGAL DESCRIPTION: T36 R06-E S16 NENE	PARCEL NO: NO 236	CONTROL NO: 126014
---------------------------------------	-------------------	--------------------

40	\$73,611.04	0.63240651	\$46,552.10
----	-------------	------------	-------------

0	\$0.00	STAT	999999	STATE OF WISCONSIN
0.003013	\$140.26	CNTY	43	ONEIDA COUNTY
0.00227180	\$105.76	MUNI	43022	TOWN OF NOKOMIS
0.01015190	\$472.59	REG	355754	SCH D OF TOMAHAWK
0.000219	\$10.19	VTAE	001600	NICOLET VTAE DISTRICT

Parcel Total:	\$728.80
---------------	----------



State of Wisconsin / Department of Natural Resources

Tony Evers , Governor

Adam N Payne , Secretary

5/22/2023

Chapter 70.114 - Aids Payment Worksheet For Tax Year 2022(Payment Year 2023) - Payment Due January 31, 2023

4619 of 7056

LEGAL DESCRIPTION: T36 R06-E S16 NWNE	PARCEL NO: NO 237	CONTROL NO: 126015
---------------------------------------	-------------------	--------------------

40	\$73,611.04	0.63240651	\$46,552.10
----	-------------	------------	-------------

0	\$0.00	STAT	999999	STATE OF WISCONSIN
0.003013	\$140.26	CNTY	43	ONEIDA COUNTY
0.00227180	\$105.76	MUNI	43022	TOWN OF NOKOMIS
0.01015190	\$472.59	REG	355754	SCH D OF TOMAHAWK
0.000219	\$10.19	VTAE	001600	NICOLET VTAE DISTRICT

Parcel Total:	\$728.80
---------------	----------

LEGAL DESCRIPTION: T36 R06-E S16 SWSE	PARCEL NO: NO 250	CONTROL NO: 126016
---------------------------------------	-------------------	--------------------

40	\$73,611.04	0.63240651	\$46,552.10
----	-------------	------------	-------------

0	\$0.00	STAT	999999	STATE OF WISCONSIN
0.003013	\$140.26	CNTY	43	ONEIDA COUNTY
0.00227180	\$105.76	MUNI	43022	TOWN OF NOKOMIS
0.01015190	\$472.59	REG	355754	SCH D OF TOMAHAWK
0.000219	\$10.19	VTAE	001600	NICOLET VTAE DISTRICT

Parcel Total:	\$728.80
---------------	----------

LEGAL DESCRIPTION: T36 R06-E S09 GOV LOT 4	PARCEL NO: NO 139	CONTROL NO: 126017
--	-------------------	--------------------

44.05	\$81,064.15	0.63240651	\$51,265.49
-------	-------------	------------	-------------

0	\$0.00	STAT	999999	STATE OF WISCONSIN
0.003013	\$154.47	CNTY	43	ONEIDA COUNTY
0.00227180	\$116.46	MUNI	43022	TOWN OF NOKOMIS
0.01015190	\$520.44	REG	355754	SCH D OF TOMAHAWK
0.000219	\$11.23	VTAE	001600	NICOLET VTAE DISTRICT

Parcel Total:	\$802.60
---------------	----------



State of Wisconsin / Department of Natural Resources

Tony Evers , Governor

Adam N Payne , Secretary

5/22/2023

Chapter 70.114 - Aids Payment Worksheet For Tax Year 2022(Payment Year 2023) - Payment Due January 31, 2023

4620 of 7056

LEGAL DESCRIPTION: T36 R06-E S16 SENE				PARCEL NO: NO 239				CONTROL NO: 126018			
40	\$73,611.04	0.63240651	\$46,552.10								
				0	\$0.00	STAT	999999	STATE OF WISCONSIN			
				0.003013	\$140.26	CNTY	43	ONEIDA COUNTY			
				0.00227180	\$105.76	MUNI	43022	TOWN OF NOKOMIS			
				0.01015190	\$472.59	REG	355754	SCH D OF TOMAHAWK			
				0.000219	\$10.19	VTAE	001600	NICOLET VTAE DISTRICT			
Parcel Total:					\$728.80						

File Number Total:					\$9,138.26						
--------------------	--	--	--	--	------------	--	--	--	--	--	--

FILE NO: WR 70058 *				DATE OF PURCHASE: 08/27/2010				GRANTOR: The Conservation Fund (Tresn			
LEGAL DESCRIPTION: T36 R06-E S10 GOV LOT 9				PARCEL NO: NO-153				CONTROL NO: 126019			
34.12	\$125,313.51	0.63240651	\$79,249.08								
				0	\$0.00	STAT	999999	STATE OF WISCONSIN			
				0.003013	\$238.78	CNTY	43	ONEIDA COUNTY			
				0.00227180	\$180.04	MUNI	43022	TOWN OF NOKOMIS			
				0.01015190	\$804.53	REG	355754	SCH D OF TOMAHAWK			
				0.000219	\$17.35	VTAE	001600	NICOLET VTAE DISTRICT			
Parcel Total:					\$1,240.70						



State of Wisconsin / Department of Natural Resources

Tony Evers , Governor

Adam N Payne , Secretary

5/22/2023

Chapter 70.114 - Aids Payment Worksheet For Tax Year 2022(Payment Year 2023) - Payment Due January 31, 2023

4621 of 7056

LEGAL DESCRIPTION: T36 R06-E S10 SWSE	PARCEL NO: NO-154	CONTROL NO: 126020
---------------------------------------	-------------------	--------------------

40	\$146,909.16	0.63240651	\$92,906.31	
----	--------------	------------	-------------	--

0	\$0.00	STAT	999999	STATE OF WISCONSIN
0.003013	\$279.93	CNTY	43	ONEIDA COUNTY
0.00227180	\$211.06	MUNI	43022	TOWN OF NOKOMIS
0.01015190	\$943.17	REG	355754	SCH D OF TOMAHAWK
0.000219	\$20.35	VTAE	001600	NICOLET VTAE DISTRICT

Parcel Total:	\$1,454.51
---------------	------------

LEGAL DESCRIPTION: T36 R06-E S10 PT OF SESE	PARCEL NO: NO-155	CONTROL NO: 126021
---	-------------------	--------------------

36	\$132,218.24	0.63240651	\$83,615.67	
----	--------------	------------	-------------	--

0	\$0.00	STAT	999999	STATE OF WISCONSIN
0.003013	\$251.94	CNTY	43	ONEIDA COUNTY
0.00227180	\$189.96	MUNI	43022	TOWN OF NOKOMIS
0.01015190	\$848.86	REG	355754	SCH D OF TOMAHAWK
0.000219	\$18.31	VTAE	001600	NICOLET VTAE DISTRICT

Parcel Total:	\$1,309.07
---------------	------------

LEGAL DESCRIPTION: T36 R06-E S10 PT GV LT 10	PARCEL NO: NO 152	CONTROL NO: 126022
--	-------------------	--------------------

34.88	\$128,104.79	0.63240651	\$81,014.30	
-------	--------------	------------	-------------	--

0	\$0.00	STAT	999999	STATE OF WISCONSIN
0.003013	\$244.10	CNTY	43	ONEIDA COUNTY
0.00227180	\$184.05	MUNI	43022	TOWN OF NOKOMIS
0.01015190	\$822.45	REG	355754	SCH D OF TOMAHAWK
0.000219	\$17.74	VTAE	001600	NICOLET VTAE DISTRICT

Parcel Total:	\$1,268.34
---------------	------------



State of Wisconsin / Department of Natural Resources

Tony Evers , Governor

Adam N Payne , Secretary

5/22/2023

Chapter 70.114 - Aids Payment Worksheet For Tax Year 2022(Payment Year 2023) - Payment Due January 31, 2023

4622 of 7056

File Number Total: \$5,272.62

FILE NO: WR 70059 *

DATE OF PURCHASE: 09/13/2010

GRANTOR: Cattell Family Revocable Tru

LEGAL DESCRIPTION: T36 R06-E S10 GOV LOT 5

PARCEL NO: NO-146

CONTROL NO: 126023

51 \$114,759.84 0.63240651 \$72,574.87

0 \$0.00 STAT 999999 STATE OF WISCONSIN

0.003013 \$218.67 CNTY 43 ONEIDA COUNTY

0.00227180 \$164.87 MUNI 43022 TOWN OF NOKOMIS

0.01015190 \$736.77 REG 355754 SCH D OF TOMAHAWK

0.000219 \$15.89 VTAE 001600 NICOLET VTAE DISTRICT

Parcel Total: \$1,136.20

LEGAL DESCRIPTION: T36 R06-E S10 PT GV LT 8

PARCEL NO: NO-147

CONTROL NO: 126024

24 \$54,004.63 0.63240651 \$34,152.88

0 \$0.00 STAT 999999 STATE OF WISCONSIN

0.003013 \$102.90 CNTY 43 ONEIDA COUNTY

0.00227180 \$77.59 MUNI 43022 TOWN OF NOKOMIS

0.01015190 \$346.72 REG 355754 SCH D OF TOMAHAWK

0.000219 \$7.48 VTAE 001600 NICOLET VTAE DISTRICT

Parcel Total: \$534.69

File Number Total: \$1,670.89



State of Wisconsin / Department of Natural Resources

Tony Evers , Governor

Adam N Payne , Secretary

5/22/2023

Chapter 70.114 - Aids Payment Worksheet For Tax Year 2022(Payment Year 2023) - Payment Due January 31, 2023

4623 of 7056

FILE NO: WR 70060 *		DATE OF PURCHASE: 01/11/2011		GRANTOR: Robert J Olson	
LEGAL DESCRIPTION: T36 R06-E S10 PT GV LT 8		PARCEL NO: NO 147-1		CONTROL NO: 126025	
3.04	\$40,717.78	0.63240651	\$25,750.19		
		0	\$0.00	STAT 999999	STATE OF WISCONSIN
		0.003013	\$77.59	CNTY 43	ONEIDA COUNTY
		0.00227180	\$58.50	MUNI 43022	TOWN OF NOKOMIS
		0.01015190	\$261.41	REG 355754	SCH D OF TOMAHAWK
		0.000219	\$5.64	VTAE 001600	NICOLET VTAE DISTRICT
Parcel Total:			\$403.14		
File Number Total:			\$403.14		
Municipality Total:			\$73,451.57		



State of Wisconsin / Department of Natural Resources

Tony Evers , Governor

Adam N Payne , Secretary

5/22/2023

Chapter 70.114 - Aids Payment Worksheet For Tax Year 2022(Payment Year 2023) - Payment Due January 31, 2023

4624 of 7056

DETAIL FOR TOWN OF PIEHL, ONEIDA COUNTY

Acres	Est. Adjust. Purch. Price	Level of Assessment	Adjusted Local Value	Net Gen. Tax Rate	Calc. Aid Pay Amount	----- Taxing Jurisdiction -----		
						Type	Code	Description
FILE NO: NA 707 *		DATE OF PURCHASE: 04/12/2000			GRANTOR: THE NATURE CONSERVANCY			
LEGAL DESCRIPTION: T37 R11-E S06 SWNE				PARCEL NO: 084301		CONTROL NO: 84301		
15	\$27,212.11	0.85053806	\$23,144.94					
				0	\$0.00	STAT	999999	STATE OF WISCONSIN
				0.00218520	\$50.58	CNTY	43	ONEIDA COUNTY
				0.00098060	\$22.70	MUNI	43026	TOWN OF PIEHL
				0.00446190	\$103.27	REG	435733	SCH D OF THREE LAKES
				0.00015890	\$3.68	VTAE	001600	NICOLET VTAE DISTRICT
Parcel Total:					\$180.23			

LEGAL DESCRIPTION: T37 R11-E S06 NESE				PARCEL NO: 084302		CONTROL NO: 84302		
28	\$50,795.94	0.85053806	\$43,203.88					
				0	\$0.00	STAT	999999	STATE OF WISCONSIN
				0.00218520	\$94.41	CNTY	43	ONEIDA COUNTY
				0.00098060	\$42.37	MUNI	43026	TOWN OF PIEHL
				0.00446190	\$192.77	REG	435733	SCH D OF THREE LAKES
				0.00015890	\$6.86	VTAE	001600	NICOLET VTAE DISTRICT
Parcel Total:					\$336.41			



State of Wisconsin / Department of Natural Resources

Tony Evers , Governor

Adam N Payne , Secretary

5/22/2023

Chapter 70.114 - Aids Payment Worksheet For Tax Year 2022(Payment Year 2023) - Payment Due January 31, 2023

4625 of 7056

LEGAL DESCRIPTION: T37 R11-E S06 NWSE	PARCEL NO: 084303	CONTROL NO: 84303
---------------------------------------	-------------------	-------------------

28	\$50,795.94	0.85053806	\$43,203.88	
----	-------------	------------	-------------	--

0	\$0.00	STAT	999999	STATE OF WISCONSIN
0.00218520	\$94.41	CNTY	43	ONEIDA COUNTY
0.00098060	\$42.37	MUNI	43026	TOWN OF PIEHL
0.00446190	\$192.77	REG	435733	SCH D OF THREE LAKES
0.00015890	\$6.86	VTAE	001600	NICOLET VTAE DISTRICT

Parcel Total:	\$336.41
---------------	----------

File Number Total:	\$853.05
--------------------	----------

FILE NO: NA 909 *	DATE OF PURCHASE: 10/12/2007	GRANTOR: Plum Creek Timberlands
-------------------	------------------------------	---------------------------------

LEGAL DESCRIPTION: T37 R11-E S06 PT OF SENE	PARCEL NO: PI 81	CONTROL NO: 98320
---	------------------	-------------------

2	\$3,026.40	0.85053806	\$2,574.07	
---	------------	------------	------------	--

0	\$0.00	STAT	999999	STATE OF WISCONSIN
0.00218520	\$5.62	CNTY	43	ONEIDA COUNTY
0.00098060	\$2.52	MUNI	43026	TOWN OF PIEHL
0.00446190	\$11.49	REG	435733	SCH D OF THREE LAKES
0.00015890	\$0.41	VTAE	001600	NICOLET VTAE DISTRICT

Parcel Total:	\$20.04
---------------	---------



State of Wisconsin / Department of Natural Resources

Tony Evers , Governor

Adam N Payne , Secretary

5/22/2023

Chapter 70.114 - Aids Payment Worksheet For Tax Year 2022(Payment Year 2023) - Payment Due January 31, 2023

4626 of 7056

LEGAL DESCRIPTION: T37 R11-E S06 PT OF NWNE				PARCEL NO: PI 79		CONTROL NO: 102400		
35.65	\$47,754.14	0.85053806	\$40,616.71					
				0	\$0.00	STAT	999999	STATE OF WISCONSIN
				0.00218520	\$88.75	CNTY	43	ONEIDA COUNTY
				0.00098060	\$39.83	MUNI	43026	TOWN OF PIEHL
				0.00446190	\$181.23	REG	435733	SCH D OF THREE LAKES
				0.00015890	\$6.45	VTAE	001600	NICOLET VTAE DISTRICT
Parcel Total:					\$316.26			

File Number Total:	\$336.30
--------------------	----------

FILE NO: NA 915 *				DATE OF PURCHASE: 06/04/2008		GRANTOR: BOARD OF COMMISSIONERS (BCPL		
LEGAL DESCRIPTION: T37 R11-E S06 PT OF NENE				PARCEL NO: PI-78		CONTROL NO: 103040		
35.38	\$37,045.21	0.85053806	\$31,508.36					
				0	\$0.00	STAT	999999	STATE OF WISCONSIN
				0.00218520	\$68.85	CNTY	43	ONEIDA COUNTY
				0.00098060	\$30.90	MUNI	43026	TOWN OF PIEHL
				0.00446190	\$140.59	REG	435733	SCH D OF THREE LAKES
				0.00015890	\$5.01	VTAE	001600	NICOLET VTAE DISTRICT
Parcel Total:					\$245.35			



State of Wisconsin / Department of Natural Resources

Tony Evers , Governor

Adam N Payne , Secretary

5/22/2023

Chapter 70.114 - Aids Payment Worksheet For Tax Year 2022(Payment Year 2023) - Payment Due January 31, 2023

4627 of 7056

LEGAL DESCRIPTION: T37 R11-E S06 SESW				PARCEL NO: PI-89				CONTROL NO: 103041			
42.3	\$44,290.92	0.85053806	\$37,671.11	0	\$0.00	STAT	999999	STATE OF WISCONSIN			
				0.00218520	\$82.32	CNTY	43	ONEIDA COUNTY			
				0.00098060	\$36.94	MUNI	43026	TOWN OF PIEHL			
				0.00446190	\$168.08	REG	435733	SCH D OF THREE LAKES			
				0.00015890	\$5.99	VTAE	001600	NICOLET VTAE DISTRICT			
Parcel Total:				\$293.33							

LEGAL DESCRIPTION: T37 R11-E S06 SWSE				PARCEL NO: PI-92				CONTROL NO: 103042			
42.3	\$44,290.92	0.85053806	\$37,671.11	0	\$0.00	STAT	999999	STATE OF WISCONSIN			
				0.00218520	\$82.32	CNTY	43	ONEIDA COUNTY			
				0.00098060	\$36.94	MUNI	43026	TOWN OF PIEHL			
				0.00446190	\$168.08	REG	435733	SCH D OF THREE LAKES			
				0.00015890	\$5.99	VTAE	001600	NICOLET VTAE DISTRICT			
Parcel Total:				\$293.33							

LEGAL DESCRIPTION: T37 R11-E S07 NWNE				PARCEL NO: PI-95				CONTROL NO: 103043			
42.4	\$44,395.62	0.85053806	\$37,760.17	0	\$0.00	STAT	999999	STATE OF WISCONSIN			
				0.00218520	\$82.51	CNTY	43	ONEIDA COUNTY			
				0.00098060	\$37.03	MUNI	43026	TOWN OF PIEHL			
				0.00446190	\$168.48	REG	435733	SCH D OF THREE LAKES			
				0.00015890	\$6.00	VTAE	001600	NICOLET VTAE DISTRICT			
Parcel Total:				\$294.02							



State of Wisconsin / Department of Natural Resources

Tony Evers , Governor

Adam N Payne , Secretary

5/22/2023

Chapter 70.114 - Aids Payment Worksheet For Tax Year 2022(Payment Year 2023) - Payment Due
January 31, 2023

4628 of 7056

File Number Total: \$1,126.03

Municipality Total: \$2,315.38



State of Wisconsin / Department of Natural Resources

Tony Evers , Governor

Adam N Payne , Secretary

5/22/2023

Chapter 70.114 - Aids Payment Worksheet For Tax Year 2022(Payment Year 2023) - Payment Due January 31, 2023

4629 of 7056

DETAIL FOR TOWN OF SCHOEPKE, ONEIDA COUNTY

Acres	Est. Adjust. Purch. Price	Level of Assessment	Adjusted Local Value	Net Gen. Tax Rate	Calc. Aid Pay Amount	----- Taxing Jurisdiction ----- Type	Code	Description
FILE NO: FM 10118 *			DATE OF PURCHASE: 05/24/2011			GRANTOR: Earl C. Judkins & Jacquelyn		
LEGAL DESCRIPTION: T35 R10-E S14 PT GV LT 4				PARCEL NO: SC-140		CONTROL NO: 122347		
3.15	\$4,943.27	0.81250433	\$4,016.43					
				0	\$0.00	STAT	999999	STATE OF WISCONSIN
				0.00235740	\$9.47	CNTY	43	ONEIDA COUNTY
				0.00176880	\$7.10	MUNI	43030	TOWN OF SCHOEPKE
				0.00656930	\$26.38	REG	341582	SCH D OF ELCHO
				0.00017140	\$0.69	VTAE	001600	NICOLET VTAE DISTRICT
Parcel Total:					\$43.64			
File Number Total:					\$43.64			
Municipality Total:					\$43.64			



State of Wisconsin / Department of Natural Resources

Tony Evers , Governor

Adam N Payne , Secretary

5/22/2023

Chapter 70.114 - Aids Payment Worksheet For Tax Year 2022(Payment Year 2023) - Payment Due January 31, 2023

4630 of 7056

DETAIL FOR TOWN OF SUGAR CAMP, ONEIDA COUNTY

Acres	Est. Adjust. Purch. Price	Level of Assessment	Adjusted Local Value	Net Gen. Tax Rate	Calc. Aid Pay Amount	----- Taxing Jurisdiction -----		
						Type	Code	Description
FILE NO: NA 672 *			DATE OF PURCHASE: 12/18/1998			GRANTOR: WAUSAU-MOSINEE PAPER CORPORA		
LEGAL DESCRIPTION: T39 R10-E S33 SESE				PARCEL NO: SU-1430		CONTROL NO: 81059		
40	\$57,130.41	0.75436379	\$43,097.11					
				0	\$0.00	STAT	999999	STATE OF WISCONSIN
				0.00255720	\$110.21	CNTY	43	ONEIDA COUNTY
				0.00148260	\$63.89	MUNI	43034	TOWN OF SUGAR CAMP
				0.005595	\$241.13	REG	435733	SCH D OF THREE LAKES
				0.00018580	\$8.01	VTAE	001600	NICOLET VTAE DISTRICT
Parcel Total:					\$423.24			

File Number Total: \$423.24

FILE NO: NA 20015 *			DATE OF PURCHASE: 06/23/2009			GRANTOR: Board Of Commissioners (BCPL)		
LEGAL DESCRIPTION: T38 R10-E S28 SENE				PARCEL NO: SU-1209		CONTROL NO: 105205		
40	\$61,740.38	0.75436379	\$46,574.71					
				0	\$0.00	STAT	999999	STATE OF WISCONSIN
				0.00255720	\$119.10	CNTY	43	ONEIDA COUNTY
				0.00148260	\$69.05	MUNI	43034	TOWN OF SUGAR CAMP
				0.005595	\$260.58	REG	435733	SCH D OF THREE LAKES
				0.00018580	\$8.66	VTAE	001600	NICOLET VTAE DISTRICT
Parcel Total:					\$457.39			



State of Wisconsin / Department of Natural Resources

Tony Evers , Governor

Adam N Payne , Secretary

5/22/2023

Chapter 70.114 - Aids Payment Worksheet For Tax Year 2022(Payment Year 2023) - Payment Due January 31, 2023

4631 of 7056

LEGAL DESCRIPTION: T38 R10-E S28 NWSE	PARCEL NO: SU-1219	CONTROL NO: 105206
---------------------------------------	--------------------	--------------------

40	\$61,740.38	0.75436379	\$46,574.71	
----	-------------	------------	-------------	--

0	\$0.00	STAT	999999	STATE OF WISCONSIN
0.00255720	\$119.10	CNTY	43	ONEIDA COUNTY
0.00148260	\$69.05	MUNI	43034	TOWN OF SUGAR CAMP
0.005595	\$260.58	REG	435733	SCH D OF THREE LAKES
0.00018580	\$8.66	VTAE	001600	NICOLET VTAE DISTRICT

Parcel Total:	\$457.39
---------------	----------

File Number Total:	\$914.78
--------------------	----------

FILE NO: NA 20042 *	DATE OF PURCHASE: 09/21/2010	GRANTOR: Board of Commissioners of Pu
---------------------	------------------------------	---------------------------------------

LEGAL DESCRIPTION: T39 R10-E S28 NENE	PARCEL NO: SU-1350	CONTROL NO: 116427
---------------------------------------	--------------------	--------------------

40	\$72,698.52	0.75436379	\$54,841.13	
----	-------------	------------	-------------	--

0	\$0.00	STAT	999999	STATE OF WISCONSIN
0.00255720	\$140.24	CNTY	43	ONEIDA COUNTY
0.00148260	\$81.31	MUNI	43034	TOWN OF SUGAR CAMP
0.005595	\$306.83	REG	435733	SCH D OF THREE LAKES
0.00018580	\$10.19	VTAE	001600	NICOLET VTAE DISTRICT

Parcel Total:	\$538.57
---------------	----------



State of Wisconsin / Department of Natural Resources

Tony Evers , Governor

Adam N Payne , Secretary

5/22/2023

Chapter 70.114 - Aids Payment Worksheet For Tax Year 2022(Payment Year 2023) - Payment Due January 31, 2023

4632 of 7056

LEGAL DESCRIPTION: T39 R10-E S21 SESE	PARCEL NO: SU-1349	CONTROL NO: 116428
---------------------------------------	--------------------	--------------------

40	\$72,698.52	0.75436379	\$54,841.13	
----	-------------	------------	-------------	--

0	\$0.00	STAT	999999	STATE OF WISCONSIN
0.00255720	\$140.24	CNTY	43	ONEIDA COUNTY
0.00148260	\$81.31	MUNI	43034	TOWN OF SUGAR CAMP
0.005595	\$306.83	REG	435733	SCH D OF THREE LAKES
0.00018580	\$10.19	VTAE	001600	NICOLET VTAE DISTRICT

Parcel Total:	\$538.57
---------------	----------

File Number Total:	\$1,077.14
--------------------	------------

FILE NO: NF 664 *	DATE OF PURCHASE: 09/08/1992	GRANTOR: S & B INVESTMENTS
-------------------	------------------------------	----------------------------

LEGAL DESCRIPTION: T39 R09-E S27 PT GV LT 3	PARCEL NO: SU 894	CONTROL NO: 71057
---	-------------------	-------------------

1.92	\$2,470.70	0.75436379	\$1,863.81	
------	------------	------------	------------	--

0	\$0.00	STAT	999999	STATE OF WISCONSIN
0.00255720	\$4.77	CNTY	43	ONEIDA COUNTY
0.00148260	\$2.76	MUNI	43034	TOWN OF SUGAR CAMP
0.005595	\$10.43	REG	435733	SCH D OF THREE LAKES
0.00018580	\$0.35	VTAE	001600	NICOLET VTAE DISTRICT

Parcel Total:	\$18.31
---------------	---------

File Number Total:	\$18.31
--------------------	---------



State of Wisconsin / Department of Natural Resources

Tony Evers , Governor

Adam N Payne , Secretary

5/22/2023

Chapter 70.114 - Aids Payment Worksheet For Tax Year 2022(Payment Year 2023) - Payment Due January 31, 2023

4633 of 7056

FILE NO: NF 718 *				DATE OF PURCHASE: 06/29/1995				GRANTOR: CHESTER NIZINSKI			
LEGAL DESCRIPTION: T39 R09-E S13 NESW				PARCEL NO: SU 691				CONTROL NO: 75158			
40	\$148,307.16	0.75436379	\$111,877.55								
				0	\$0.00	STAT	999999	STATE OF WISCONSIN			
				0.00255720	\$286.10	CNTY	43	ONEIDA COUNTY			
				0.00148260	\$165.87	MUNI	43034	TOWN OF SUGAR CAMP			
				0.005595	\$625.95	REG	435733	SCH D OF THREE LAKES			
				0.00018580	\$20.79	VTAE	001600	NICOLET VTAE DISTRICT			
Parcel Total:					\$1,098.71						

LEGAL DESCRIPTION: T39 R09-E S13 PT OF NWSW				PARCEL NO: SU 692				CONTROL NO: 75159			
28	\$461,350.70	0.75436379	\$348,026.26								
				0	\$0.00	STAT	999999	STATE OF WISCONSIN			
				0.00255720	\$889.98	CNTY	43	ONEIDA COUNTY			
				0.00148260	\$515.98	MUNI	43034	TOWN OF SUGAR CAMP			
				0.005595	\$1,947.20	REG	435733	SCH D OF THREE LAKES			
				0.00018580	\$64.68	VTAE	001600	NICOLET VTAE DISTRICT			
Parcel Total:					\$3,417.84						

File Number Total:					\$4,516.55						
--------------------	--	--	--	--	------------	--	--	--	--	--	--



State of Wisconsin / Department of Natural Resources

Tony Evers , Governor

Adam N Payne , Secretary

5/22/2023

Chapter 70.114 - Aids Payment Worksheet For Tax Year 2022(Payment Year 2023) - Payment Due January 31, 2023

4634 of 7056

FILE NO: NF 775 *				DATE OF PURCHASE: 12/11/2000				GRANTOR: STORA ENSO NORTH AMERICA			
LEGAL DESCRIPTION: T39 R09-E S25 NWSE				PARCEL NO: 084738				CONTROL NO: 84738			
40	\$54,670.52	0.75436379	\$41,241.46								
				0	\$0.00	STAT	999999	STATE OF WISCONSIN			
				0.00255720	\$105.46	CNTY	43	ONEIDA COUNTY			
				0.00148260	\$61.14	MUNI	43034	TOWN OF SUGAR CAMP			
				0.005595	\$230.75	REG	435733	SCH D OF THREE LAKES			
				0.00018580	\$7.66	VTAE	001600	NICOLET VTAE DISTRICT			
				Parcel Total:	\$405.01						

				File Number Total:	\$405.01						
--	--	--	--	--------------------	----------	--	--	--	--	--	--

FILE NO: NF 811 *				DATE OF PURCHASE: 05/25/2004				GRANTOR: WISCONSIN VALLEY IMPROVEMENT			
LEGAL DESCRIPTION: T39 R09-E S05 PT GV LT 2				PARCEL NO: 092455				CONTROL NO: 92455			
49.8	\$108,740.54	0.75436379	\$82,029.92								
				0	\$0.00	STAT	999999	STATE OF WISCONSIN			
				0.00255720	\$209.77	CNTY	43	ONEIDA COUNTY			
				0.00148260	\$121.62	MUNI	43034	TOWN OF SUGAR CAMP			
				0.005595	\$458.96	REG	435733	SCH D OF THREE LAKES			
				0.00018580	\$15.24	VTAE	001600	NICOLET VTAE DISTRICT			
				Parcel Total:	\$805.59						



State of Wisconsin / Department of Natural Resources

Tony Evers , Governor

Adam N Payne , Secretary

5/22/2023

Chapter 70.114 - Aids Payment Worksheet For Tax Year 2022(Payment Year 2023) - Payment Due January 31, 2023

4635 of 7056

LEGAL DESCRIPTION: T39 R09-E S05 PT GV LT 3				PARCEL NO: 092456			CONTROL NO: 92456		
42.7	\$93,237.37	0.75436379	\$70,334.90	0	\$0.00	STAT	999999	STATE OF WISCONSIN	
				0.00255720	\$179.86	CNTY	43	ONEIDA COUNTY	
				0.00148260	\$104.28	MUNI	43034	TOWN OF SUGAR CAMP	
				0.005595	\$393.52	REG	435733	SCH D OF THREE LAKES	
				0.00018580	\$13.07	VTAE	001600	NICOLET VTAE DISTRICT	
Parcel Total:					\$690.73				

LEGAL DESCRIPTION: T39 R09-E S06 PT GV LT 6				PARCEL NO: 092457			CONTROL NO: 92457		
33	\$72,056.98	0.75436379	\$54,357.18	0	\$0.00	STAT	999999	STATE OF WISCONSIN	
				0.00255720	\$139.00	CNTY	43	ONEIDA COUNTY	
				0.00148260	\$80.59	MUNI	43034	TOWN OF SUGAR CAMP	
				0.005595	\$304.13	REG	435733	SCH D OF THREE LAKES	
				0.00018580	\$10.10	VTAE	001600	NICOLET VTAE DISTRICT	
Parcel Total:					\$533.82				

LEGAL DESCRIPTION: T39 R09-E S07 W1/4 OF NENE				PARCEL NO: 092458			CONTROL NO: 92458		
11.2	\$24,455.71	0.75436379	\$18,448.50	0	\$0.00	STAT	999999	STATE OF WISCONSIN	
				0.00255720	\$47.18	CNTY	43	ONEIDA COUNTY	
				0.00148260	\$27.35	MUNI	43034	TOWN OF SUGAR CAMP	
				0.005595	\$103.22	REG	435733	SCH D OF THREE LAKES	
				0.00018580	\$3.43	VTAE	001600	NICOLET VTAE DISTRICT	
Parcel Total:					\$181.18				



State of Wisconsin / Department of Natural Resources

Tony Evers , Governor

Adam N Payne , Secretary

5/22/2023

Chapter 70.114 - Aids Payment Worksheet For Tax Year 2022(Payment Year 2023) - Payment Due January 31, 2023

4636 of 7056

LEGAL DESCRIPTION: T39 R09-E S07 PT OF NWNE				PARCEL NO: 092459				CONTROL NO: 92459	
11.2	\$24,455.71	0.75436379	\$18,448.50						
				0	\$0.00	STAT	999999	STATE OF WISCONSIN	
				0.00255720	\$47.18	CNTY	43	ONEIDA COUNTY	
				0.00148260	\$27.35	MUNI	43034	TOWN OF SUGAR CAMP	
				0.005595	\$103.22	REG	435733	SCH D OF THREE LAKES	
				0.00018580	\$3.43	VTAE	001600	NICOLET VTAE DISTRICT	
Parcel Total:					\$181.18				

LEGAL DESCRIPTION: T39 R09-E S07 PT OF SWNE				PARCEL NO: 092460				CONTROL NO: 92460	
30	\$65,506.35	0.75436379	\$49,415.62						
				0	\$0.00	STAT	999999	STATE OF WISCONSIN	
				0.00255720	\$126.37	CNTY	43	ONEIDA COUNTY	
				0.00148260	\$73.26	MUNI	43034	TOWN OF SUGAR CAMP	
				0.005595	\$276.48	REG	435733	SCH D OF THREE LAKES	
				0.00018580	\$9.18	VTAE	001600	NICOLET VTAE DISTRICT	
Parcel Total:					\$485.29				

LEGAL DESCRIPTION: T39 R09-E S07 PT OF SENE				PARCEL NO: 092461				CONTROL NO: 92461	
29	\$63,322.81	0.75436379	\$47,768.43						
				0	\$0.00	STAT	999999	STATE OF WISCONSIN	
				0.00255720	\$122.15	CNTY	43	ONEIDA COUNTY	
				0.00148260	\$70.82	MUNI	43034	TOWN OF SUGAR CAMP	
				0.005595	\$267.26	REG	435733	SCH D OF THREE LAKES	
				0.00018580	\$8.88	VTAE	001600	NICOLET VTAE DISTRICT	
Parcel Total:					\$469.11				



State of Wisconsin / Department of Natural Resources

Tony Evers , Governor

Adam N Payne , Secretary

5/22/2023

Chapter 70.114 - Aids Payment Worksheet For Tax Year 2022(Payment Year 2023) - Payment Due January 31, 2023

4637 of 7056

LEGAL DESCRIPTION: T39 R09-E S07 S1/2 OF SWNW				PARCEL NO: 092462				CONTROL NO: 92462			
22.6	\$49,348.12	0.75436379	\$37,226.43								
				0	\$0.00	STAT	999999	STATE OF WISCONSIN			
				0.00255720	\$95.20	CNTY	43	ONEIDA COUNTY			
				0.00148260	\$55.19	MUNI	43034	TOWN OF SUGAR CAMP			
				0.005595	\$208.28	REG	435733	SCH D OF THREE LAKES			
				0.00018580	\$6.92	VTAE	001600	NICOLET VTAE DISTRICT			
Parcel Total:					\$365.59						

LEGAL DESCRIPTION: T39 R09-E S07 S1/2 OF SENW				PARCEL NO: 092463				CONTROL NO: 92463			
22.5	\$49,129.77	0.75436379	\$37,061.72								
				0	\$0.00	STAT	999999	STATE OF WISCONSIN			
				0.00255720	\$94.78	CNTY	43	ONEIDA COUNTY			
				0.00148260	\$54.95	MUNI	43034	TOWN OF SUGAR CAMP			
				0.005595	\$207.36	REG	435733	SCH D OF THREE LAKES			
				0.00018580	\$6.89	VTAE	001600	NICOLET VTAE DISTRICT			
Parcel Total:					\$363.98						

LEGAL DESCRIPTION: T39 R09-E S08 PT OF NWNE				PARCEL NO: 092464				CONTROL NO: 92464			
28	\$61,139.26	0.75436379	\$46,121.24								
				0	\$0.00	STAT	999999	STATE OF WISCONSIN			
				0.00255720	\$117.94	CNTY	43	ONEIDA COUNTY			
				0.00148260	\$68.38	MUNI	43034	TOWN OF SUGAR CAMP			
				0.005595	\$258.05	REG	435733	SCH D OF THREE LAKES			
				0.00018580	\$8.57	VTAE	001600	NICOLET VTAE DISTRICT			
Parcel Total:					\$452.94						



State of Wisconsin / Department of Natural Resources

Tony Evers , Governor

Adam N Payne , Secretary

5/22/2023

Chapter 70.114 - Aids Payment Worksheet For Tax Year 2022(Payment Year 2023) - Payment Due January 31, 2023

4638 of 7056

LEGAL DESCRIPTION: T39 R09-E S08 PT OF SENE	PARCEL NO: 092465	CONTROL NO: 92465
---	-------------------	-------------------

28	\$61,139.26	0.75436379	\$46,121.24	
----	-------------	------------	-------------	--

0	\$0.00	STAT	999999	STATE OF WISCONSIN
0.00255720	\$117.94	CNTY	43	ONEIDA COUNTY
0.00148260	\$68.38	MUNI	43034	TOWN OF SUGAR CAMP
0.005595	\$258.05	REG	435733	SCH D OF THREE LAKES
0.00018580	\$8.57	VTAE	001600	NICOLET VTAE DISTRICT

Parcel Total:	\$452.94
---------------	----------

LEGAL DESCRIPTION: T39 R09-E S08 N1/4 OF NENW	PARCEL NO: 092466	CONTROL NO: 92466
---	-------------------	-------------------

9.5	\$20,743.68	0.75436379	\$15,648.28	
-----	-------------	------------	-------------	--

0	\$0.00	STAT	999999	STATE OF WISCONSIN
0.00255720	\$40.02	CNTY	43	ONEIDA COUNTY
0.00148260	\$23.20	MUNI	43034	TOWN OF SUGAR CAMP
0.005595	\$87.55	REG	435733	SCH D OF THREE LAKES
0.00018580	\$2.91	VTAE	001600	NICOLET VTAE DISTRICT

Parcel Total:	\$153.68
---------------	----------

LEGAL DESCRIPTION: T39 R09-E S08 PT OF NWNW	PARCEL NO: 092467	CONTROL NO: 92467
---	-------------------	-------------------

10	\$21,835.45	0.75436379	\$16,471.87	
----	-------------	------------	-------------	--

0	\$0.00	STAT	999999	STATE OF WISCONSIN
0.00255720	\$42.12	CNTY	43	ONEIDA COUNTY
0.00148260	\$24.42	MUNI	43034	TOWN OF SUGAR CAMP
0.005595	\$92.16	REG	435733	SCH D OF THREE LAKES
0.00018580	\$3.06	VTAE	001600	NICOLET VTAE DISTRICT

Parcel Total:	\$161.76
---------------	----------



State of Wisconsin / Department of Natural Resources

Tony Evers , Governor

Adam N Payne , Secretary

5/22/2023

Chapter 70.114 - Aids Payment Worksheet For Tax Year 2022(Payment Year 2023) - Payment Due January 31, 2023

4639 of 7056

LEGAL DESCRIPTION: T39 R09-E S08 PT OF SWNW				PARCEL NO: 092468				CONTROL NO: 92468			
10	\$21,835.45	0.75436379	\$16,471.87								
				0	\$0.00	STAT	999999	STATE OF WISCONSIN			
				0.00255720	\$42.12	CNTY	43	ONEIDA COUNTY			
				0.00148260	\$24.42	MUNI	43034	TOWN OF SUGAR CAMP			
				0.005595	\$92.16	REG	435733	SCH D OF THREE LAKES			
				0.00018580	\$3.06	VTAE	001600	NICOLET VTAE DISTRICT			
				Parcel Total:	\$161.76						

LEGAL DESCRIPTION: T39 R09-E S08 W1/2 OF NESW				PARCEL NO: 092469				CONTROL NO: 92469			
20.2	\$44,107.61	0.75436379	\$33,273.19								
				0	\$0.00	STAT	999999	STATE OF WISCONSIN			
				0.00255720	\$85.09	CNTY	43	ONEIDA COUNTY			
				0.00148260	\$49.33	MUNI	43034	TOWN OF SUGAR CAMP			
				0.005595	\$186.16	REG	435733	SCH D OF THREE LAKES			
				0.00018580	\$6.18	VTAE	001600	NICOLET VTAE DISTRICT			
				Parcel Total:	\$326.76						

LEGAL DESCRIPTION: T39 R09-E S08 W1/2 OF SESW				PARCEL NO: 092470				CONTROL NO: 92470			
20.6	\$44,981.03	0.75436379	\$33,932.06								
				0	\$0.00	STAT	999999	STATE OF WISCONSIN			
				0.00255720	\$86.77	CNTY	43	ONEIDA COUNTY			
				0.00148260	\$50.31	MUNI	43034	TOWN OF SUGAR CAMP			
				0.005595	\$189.85	REG	435733	SCH D OF THREE LAKES			
				0.00018580	\$6.31	VTAE	001600	NICOLET VTAE DISTRICT			
				Parcel Total:	\$333.24						



State of Wisconsin / Department of Natural Resources

Tony Evers , Governor

Adam N Payne , Secretary

5/22/2023

Chapter 70.114 - Aids Payment Worksheet For Tax Year 2022(Payment Year 2023) - Payment Due January 31, 2023

4640 of 7056

LEGAL DESCRIPTION: T39 R09-E S08 PT OF SESE	PARCEL NO: 092471	CONTROL NO: 92471
---	-------------------	-------------------

10	\$21,835.45	0.75436379	\$16,471.87
----	-------------	------------	-------------

0	\$0.00	STAT	999999	STATE OF WISCONSIN
0.00255720	\$42.12	CNTY	43	ONEIDA COUNTY
0.00148260	\$24.42	MUNI	43034	TOWN OF SUGAR CAMP
0.005595	\$92.16	REG	435733	SCH D OF THREE LAKES
0.00018580	\$3.06	VTAE	001600	NICOLET VTAE DISTRICT

Parcel Total:	\$161.76
---------------	----------

File Number Total:	\$6,281.31
--------------------	------------

FILE NO: NF 811 C	DATE OF PURCHASE: 01/23/2008	GRANTOR: Wisconsin Valley Improvement
-------------------	------------------------------	---------------------------------------

LEGAL DESCRIPTION: T39 R09-E S08 PT OF NWNE	PARCEL NO: SU 611	CONTROL NO: 117687
---	-------------------	--------------------

9.6	\$5,856.41	0.75436379	\$4,417.86
-----	------------	------------	------------

0	\$0.00	STAT	999999	STATE OF WISCONSIN
0.00255720	\$11.30	CNTY	43	ONEIDA COUNTY
0.00148260	\$6.55	MUNI	43034	TOWN OF SUGAR CAMP
0.005595	\$24.72	REG	435733	SCH D OF THREE LAKES
0.00018580	\$0.82	VTAE	001600	NICOLET VTAE DISTRICT

Parcel Total:	\$43.39
---------------	---------



State of Wisconsin / Department of Natural Resources

Tony Evers , Governor

Adam N Payne , Secretary

5/22/2023

Chapter 70.114 - Aids Payment Worksheet For Tax Year 2022(Payment Year 2023) - Payment Due January 31, 2023

4641 of 7056

LEGAL DESCRIPTION: T39 R09-E S08 SWNE				PARCEL NO: SU 612				CONTROL NO: 117688	
13.6	\$8,296.59	0.75436379	\$6,258.64						
				0	\$0.00	STAT	999999	STATE OF WISCONSIN	
				0.00255720	\$16.00	CNTY	43	ONEIDA COUNTY	
				0.00148260	\$9.28	MUNI	43034	TOWN OF SUGAR CAMP	
				0.005595	\$35.02	REG	435733	SCH D OF THREE LAKES	
				0.00018580	\$1.16	VTAE	001600	NICOLET VTAE DISTRICT	
Parcel Total:					\$61.46				

LEGAL DESCRIPTION: T39 R09-E S08 SENE				PARCEL NO: SU 613				CONTROL NO: 117689	
9.9	\$6,039.43	0.75436379	\$4,555.92						
				0	\$0.00	STAT	999999	STATE OF WISCONSIN	
				0.00255720	\$11.65	CNTY	43	ONEIDA COUNTY	
				0.00148260	\$6.75	MUNI	43034	TOWN OF SUGAR CAMP	
				0.005595	\$25.49	REG	435733	SCH D OF THREE LAKES	
				0.00018580	\$0.85	VTAE	001600	NICOLET VTAE DISTRICT	
Parcel Total:					\$44.74				

LEGAL DESCRIPTION: T39 R09-E S08 PT OF NENW				PARCEL NO: SU 614				CONTROL NO: 117690	
12	\$7,320.51	0.75436379	\$5,522.33						
				0	\$0.00	STAT	999999	STATE OF WISCONSIN	
				0.00255720	\$14.12	CNTY	43	ONEIDA COUNTY	
				0.00148260	\$8.19	MUNI	43034	TOWN OF SUGAR CAMP	
				0.005595	\$30.90	REG	435733	SCH D OF THREE LAKES	
				0.00018580	\$1.03	VTAE	001600	NICOLET VTAE DISTRICT	
Parcel Total:					\$54.24				



State of Wisconsin / Department of Natural Resources

Tony Evers , Governor

Adam N Payne , Secretary

5/22/2023

Chapter 70.114 - Aids Payment Worksheet For Tax Year 2022(Payment Year 2023) - Payment Due January 31, 2023

4642 of 7056

LEGAL DESCRIPTION: T39 R09-E S08 PT OF NWNW				PARCEL NO: SU 615				CONTROL NO: 117691	
8.8	\$5,368.38	0.75436379	\$4,049.71						
				0	\$0.00	STAT	999999	STATE OF WISCONSIN	
				0.00255720	\$10.36	CNTY	43	ONEIDA COUNTY	
				0.00148260	\$6.00	MUNI	43034	TOWN OF SUGAR CAMP	
				0.005595	\$22.66	REG	435733	SCH D OF THREE LAKES	
				0.00018580	\$0.75	VTAE	001600	NICOLET VTAE DISTRICT	
Parcel Total:					\$39.77				

LEGAL DESCRIPTION: T39 R09-E S08 PT OF SWNW				PARCEL NO: SU 616				CONTROL NO: 117692	
17	\$10,370.73	0.75436379	\$7,823.30						
				0	\$0.00	STAT	999999	STATE OF WISCONSIN	
				0.00255720	\$20.01	CNTY	43	ONEIDA COUNTY	
				0.00148260	\$11.60	MUNI	43034	TOWN OF SUGAR CAMP	
				0.005595	\$43.77	REG	435733	SCH D OF THREE LAKES	
				0.00018580	\$1.45	VTAE	001600	NICOLET VTAE DISTRICT	
Parcel Total:					\$76.83				

LEGAL DESCRIPTION: T39 R09-E S08 SENW				PARCEL NO: SU 617				CONTROL NO: 117693	
23.6	\$14,397.02	0.75436379	\$10,860.59						
				0	\$0.00	STAT	999999	STATE OF WISCONSIN	
				0.00255720	\$27.77	CNTY	43	ONEIDA COUNTY	
				0.00148260	\$16.10	MUNI	43034	TOWN OF SUGAR CAMP	
				0.005595	\$60.76	REG	435733	SCH D OF THREE LAKES	
				0.00018580	\$2.02	VTAE	001600	NICOLET VTAE DISTRICT	
Parcel Total:					\$106.65				



State of Wisconsin / Department of Natural Resources

Tony Evers , Governor

Adam N Payne , Secretary

5/22/2023

Chapter 70.114 - Aids Payment Worksheet For Tax Year 2022(Payment Year 2023) - Payment Due January 31, 2023

4643 of 7056

LEGAL DESCRIPTION: T39 R09-E S08 PT OF NESW				PARCEL NO: SU 618				CONTROL NO: 117694	
11.6	\$7,076.50	0.75436379	\$5,338.26						
				0	\$0.00	STAT	999999	STATE OF WISCONSIN	
				0.00255720	\$13.65	CNTY	43	ONEIDA COUNTY	
				0.00148260	\$7.91	MUNI	43034	TOWN OF SUGAR CAMP	
				0.005595	\$29.87	REG	435733	SCH D OF THREE LAKES	
				0.00018580	\$0.99	VTAE	001600	NICOLET VTAE DISTRICT	
Parcel Total:					\$52.42				

LEGAL DESCRIPTION: T39 R09-E S08 PT OF SESW				PARCEL NO: SU 621				CONTROL NO: 117695	
14.7	\$8,967.64	0.75436379	\$6,764.86						
				0	\$0.00	STAT	999999	STATE OF WISCONSIN	
				0.00255720	\$17.30	CNTY	43	ONEIDA COUNTY	
				0.00148260	\$10.03	MUNI	43034	TOWN OF SUGAR CAMP	
				0.005595	\$37.85	REG	435733	SCH D OF THREE LAKES	
				0.00018580	\$1.26	VTAE	001600	NICOLET VTAE DISTRICT	
Parcel Total:					\$66.44				

LEGAL DESCRIPTION: T39 R09-E S08 PT OF SWSE				PARCEL NO: SU 624				CONTROL NO: 117697	
13.7	\$8,357.59	0.75436379	\$6,304.66						
				0	\$0.00	STAT	999999	STATE OF WISCONSIN	
				0.00255720	\$16.12	CNTY	43	ONEIDA COUNTY	
				0.00148260	\$9.35	MUNI	43034	TOWN OF SUGAR CAMP	
				0.005595	\$35.27	REG	435733	SCH D OF THREE LAKES	
				0.00018580	\$1.17	VTAE	001600	NICOLET VTAE DISTRICT	
Parcel Total:					\$61.91				



State of Wisconsin / Department of Natural Resources

Tony Evers , Governor

Adam N Payne , Secretary

5/22/2023

Chapter 70.114 - Aids Payment Worksheet For Tax Year 2022(Payment Year 2023) - Payment Due January 31, 2023

4644 of 7056

LEGAL DESCRIPTION: T39 R09-E S08 PT OF SESE				PARCEL NO: SU 625				CONTROL NO: 117698	
31.3	\$19,094.35	0.75436379	\$14,404.09						
				0	\$0.00	STAT	999999	STATE OF WISCONSIN	
				0.00255720	\$36.83	CNTY	43	ONEIDA COUNTY	
				0.00148260	\$21.36	MUNI	43034	TOWN OF SUGAR CAMP	
				0.005595	\$80.59	REG	435733	SCH D OF THREE LAKES	
				0.00018580	\$2.68	VTAE	001600	NICOLET VTAE DISTRICT	
Parcel Total:					\$141.46				

LEGAL DESCRIPTION: T39 R09-E S05 GOV LOT 2				PARCEL NO: SU 576				CONTROL NO: 118009	
31	\$18,911.34	0.75436379	\$14,266.03						
				0	\$0.00	STAT	999999	STATE OF WISCONSIN	
				0.00255720	\$36.48	CNTY	43	ONEIDA COUNTY	
				0.00148260	\$21.15	MUNI	43034	TOWN OF SUGAR CAMP	
				0.005595	\$79.82	REG	435733	SCH D OF THREE LAKES	
				0.00018580	\$2.65	VTAE	001600	NICOLET VTAE DISTRICT	
Parcel Total:					\$140.10				

LEGAL DESCRIPTION: T39 R09-E S05 GOV LOT 3				PARCEL NO: SU 573				CONTROL NO: 118010	
11.9	\$7,259.51	0.75436379	\$5,476.31						
				0	\$0.00	STAT	999999	STATE OF WISCONSIN	
				0.00255720	\$14.00	CNTY	43	ONEIDA COUNTY	
				0.00148260	\$8.12	MUNI	43034	TOWN OF SUGAR CAMP	
				0.005595	\$30.64	REG	435733	SCH D OF THREE LAKES	
				0.00018580	\$1.02	VTAE	001600	NICOLET VTAE DISTRICT	
Parcel Total:					\$53.78				



State of Wisconsin / Department of Natural Resources

Tony Evers , Governor

Adam N Payne , Secretary

5/22/2023

Chapter 70.114 - Aids Payment Worksheet For Tax Year 2022(Payment Year 2023) - Payment Due January 31, 2023

4645 of 7056

LEGAL DESCRIPTION: T39 R09-E S06 GOV LOT 2				PARCEL NO: SU 584				CONTROL NO: 118012	
14.7	\$8,967.64	0.75436379	\$6,764.86						
				0	\$0.00	STAT	999999	STATE OF WISCONSIN	
				0.00255720	\$17.30	CNTY	43	ONEIDA COUNTY	
				0.00148260	\$10.03	MUNI	43034	TOWN OF SUGAR CAMP	
				0.005595	\$37.85	REG	435733	SCH D OF THREE LAKES	
				0.00018580	\$1.26	VTAE	001600	NICOLET VTAE DISTRICT	
Parcel Total:					\$66.44				

LEGAL DESCRIPTION: T39 R09-E S06 GOV LOT 3				PARCEL NO: SU 589				CONTROL NO: 118013	
1.1	\$671.05	0.75436379	\$506.22						
				0	\$0.00	STAT	999999	STATE OF WISCONSIN	
				0.00255720	\$1.29	CNTY	43	ONEIDA COUNTY	
				0.00148260	\$0.75	MUNI	43034	TOWN OF SUGAR CAMP	
				0.005595	\$2.83	REG	435733	SCH D OF THREE LAKES	
				0.00018580	\$0.09	VTAE	001600	NICOLET VTAE DISTRICT	
Parcel Total:					\$4.96				

LEGAL DESCRIPTION: T39 R09-E S06 PT GV LT 4				PARCEL NO: SU 592				CONTROL NO: 118014	
24.1	\$14,702.04	0.75436379	\$11,090.69						
				0	\$0.00	STAT	999999	STATE OF WISCONSIN	
				0.00255720	\$28.36	CNTY	43	ONEIDA COUNTY	
				0.00148260	\$16.44	MUNI	43034	TOWN OF SUGAR CAMP	
				0.005595	\$62.05	REG	435733	SCH D OF THREE LAKES	
				0.00018580	\$2.06	VTAE	001600	NICOLET VTAE DISTRICT	
Parcel Total:					\$108.91				



State of Wisconsin / Department of Natural Resources

Tony Evers , Governor

Adam N Payne , Secretary

5/22/2023

Chapter 70.114 - Aids Payment Worksheet For Tax Year 2022(Payment Year 2023) - Payment Due January 31, 2023

4646 of 7056

LEGAL DESCRIPTION: T39 R09-E S06 GOV LOT 6				PARCEL NO: SU 590				CONTROL NO: 118015	
20.5	\$12,505.88	0.75436379	\$9,433.98						
				0	\$0.00	STAT	999999	STATE OF WISCONSIN	
				0.00255720	\$24.12	CNTY	43	ONEIDA COUNTY	
				0.00148260	\$13.99	MUNI	43034	TOWN OF SUGAR CAMP	
				0.005595	\$52.78	REG	435733	SCH D OF THREE LAKES	
				0.00018580	\$1.75	VTAE	001600	NICOLET VTAE DISTRICT	
Parcel Total:					\$92.64				

LEGAL DESCRIPTION: T39 R09-E S06 PT OF SWNW				PARCEL NO: SU 590				CONTROL NO: 118016	
21.7	\$13,237.93	0.75436379	\$9,986.22						
				0	\$0.00	STAT	999999	STATE OF WISCONSIN	
				0.00255720	\$25.54	CNTY	43	ONEIDA COUNTY	
				0.00148260	\$14.81	MUNI	43034	TOWN OF SUGAR CAMP	
				0.005595	\$55.87	REG	435733	SCH D OF THREE LAKES	
				0.00018580	\$1.86	VTAE	001600	NICOLET VTAE DISTRICT	
Parcel Total:					\$98.08				

LEGAL DESCRIPTION: T39 R09-E S06 PT OF NESW				PARCEL NO: SU 586				CONTROL NO: 118017	
33.5	\$20,436.44	0.75436379	\$15,416.51						
				0	\$0.00	STAT	999999	STATE OF WISCONSIN	
				0.00255720	\$39.42	CNTY	43	ONEIDA COUNTY	
				0.00148260	\$22.86	MUNI	43034	TOWN OF SUGAR CAMP	
				0.005595	\$86.26	REG	435733	SCH D OF THREE LAKES	
				0.00018580	\$2.86	VTAE	001600	NICOLET VTAE DISTRICT	
Parcel Total:					\$151.40				



State of Wisconsin / Department of Natural Resources

Tony Evers , Governor

Adam N Payne , Secretary

5/22/2023

Chapter 70.114 - Aids Payment Worksheet For Tax Year 2022(Payment Year 2023) - Payment Due January 31, 2023

4647 of 7056

LEGAL DESCRIPTION: T39 R09-E S06 PT OF NWSW				PARCEL NO: SU 587				CONTROL NO: 118018	
35.7	\$21,778.54	0.75436379	\$16,428.94						
				0	\$0.00	STAT	999999	STATE OF WISCONSIN	
				0.00255720	\$42.01	CNTY	43	ONEIDA COUNTY	
				0.00148260	\$24.36	MUNI	43034	TOWN OF SUGAR CAMP	
				0.005595	\$91.92	REG	435733	SCH D OF THREE LAKES	
				0.00018580	\$3.05	VTAE	001600	NICOLET VTAE DISTRICT	
Parcel Total:					\$161.34				

LEGAL DESCRIPTION: T39 R09-E S06 PT OF SWSW				PARCEL NO: SU 588				CONTROL NO: 118019	
7.1	\$4,331.30	0.75436379	\$3,267.38						
				0	\$0.00	STAT	999999	STATE OF WISCONSIN	
				0.00255720	\$8.36	CNTY	43	ONEIDA COUNTY	
				0.00148260	\$4.84	MUNI	43034	TOWN OF SUGAR CAMP	
				0.005595	\$18.28	REG	435733	SCH D OF THREE LAKES	
				0.00018580	\$0.61	VTAE	001600	NICOLET VTAE DISTRICT	
Parcel Total:					\$32.09				

LEGAL DESCRIPTION: T39 R09-E S06 PT OF SESE				PARCEL NO: SU 593				CONTROL NO: 118020	
27.2	\$16,593.17	0.75436379	\$12,517.29						
				0	\$0.00	STAT	999999	STATE OF WISCONSIN	
				0.00255720	\$32.01	CNTY	43	ONEIDA COUNTY	
				0.00148260	\$18.56	MUNI	43034	TOWN OF SUGAR CAMP	
				0.005595	\$70.03	REG	435733	SCH D OF THREE LAKES	
				0.00018580	\$2.33	VTAE	001600	NICOLET VTAE DISTRICT	
Parcel Total:					\$122.93				



State of Wisconsin / Department of Natural Resources

Tony Evers , Governor

Adam N Payne , Secretary

5/22/2023

Chapter 70.114 - Aids Payment Worksheet For Tax Year 2022(Payment Year 2023) - Payment Due January 31, 2023

4648 of 7056

LEGAL DESCRIPTION: T39 R09-E S07 GOV LOT 2				PARCEL NO: SU 599				CONTROL NO: 118022	
24	\$14,641.04	0.75436379	\$11,044.67						
				0	\$0.00	STAT	999999	STATE OF WISCONSIN	
				0.00255720	\$28.24	CNTY	43	ONEIDA COUNTY	
				0.00148260	\$16.37	MUNI	43034	TOWN OF SUGAR CAMP	
				0.005595	\$61.79	REG	435733	SCH D OF THREE LAKES	
				0.00018580	\$2.05	VTAE	001600	NICOLET VTAE DISTRICT	
Parcel Total:					\$108.45				

LEGAL DESCRIPTION: T39 R09-E S07 PT OF NENE				PARCEL NO: SU 594				CONTROL NO: 118023	
20.3	\$12,383.88	0.75436379	\$9,341.95						
				0	\$0.00	STAT	999999	STATE OF WISCONSIN	
				0.00255720	\$23.89	CNTY	43	ONEIDA COUNTY	
				0.00148260	\$13.85	MUNI	43034	TOWN OF SUGAR CAMP	
				0.005595	\$52.27	REG	435733	SCH D OF THREE LAKES	
				0.00018580	\$1.74	VTAE	001600	NICOLET VTAE DISTRICT	
Parcel Total:					\$91.75				

LEGAL DESCRIPTION: T39 R09-E S07 PT OF NWNE				PARCEL NO: SU 595				CONTROL NO: 118024	
18.3	\$11,163.79	0.75436379	\$8,421.56						
				0	\$0.00	STAT	999999	STATE OF WISCONSIN	
				0.00255720	\$21.54	CNTY	43	ONEIDA COUNTY	
				0.00148260	\$12.49	MUNI	43034	TOWN OF SUGAR CAMP	
				0.005595	\$47.12	REG	435733	SCH D OF THREE LAKES	
				0.00018580	\$1.57	VTAE	001600	NICOLET VTAE DISTRICT	
Parcel Total:					\$82.72				



State of Wisconsin / Department of Natural Resources

Tony Evers , Governor

Adam N Payne , Secretary

5/22/2023

Chapter 70.114 - Aids Payment Worksheet For Tax Year 2022(Payment Year 2023) - Payment Due January 31, 2023

4649 of 7056

LEGAL DESCRIPTION: T39 R09-E S07 PT OF SENE				PARCEL NO: SU 597				CONTROL NO: 118026	
10.9	\$6,649.47	0.75436379	\$5,016.12						
				0	\$0.00	STAT	999999	STATE OF WISCONSIN	
				0.00255720	\$12.83	CNTY	43	ONEIDA COUNTY	
				0.00148260	\$7.44	MUNI	43034	TOWN OF SUGAR CAMP	
				0.005595	\$28.07	REG	435733	SCH D OF THREE LAKES	
				0.00018580	\$0.93	VTAE	001600	NICOLET VTAE DISTRICT	
Parcel Total:					\$49.27				

LEGAL DESCRIPTION: T39 R09-E S07 PT OF SWNW				PARCEL NO: SU 600				CONTROL NO: 118027	
11.2	\$6,832.48	0.75436379	\$5,154.18						
				0	\$0.00	STAT	999999	STATE OF WISCONSIN	
				0.00255720	\$13.18	CNTY	43	ONEIDA COUNTY	
				0.00148260	\$7.64	MUNI	43034	TOWN OF SUGAR CAMP	
				0.005595	\$28.84	REG	435733	SCH D OF THREE LAKES	
				0.00018580	\$0.96	VTAE	001600	NICOLET VTAE DISTRICT	
Parcel Total:					\$50.62				

LEGAL DESCRIPTION: T39 R09-E S07 PT OF SENW				PARCEL NO: SU 601				CONTROL NO: 118028	
11.3	\$6,893.48	0.75436379	\$5,200.20						
				0	\$0.00	STAT	999999	STATE OF WISCONSIN	
				0.00255720	\$13.30	CNTY	43	ONEIDA COUNTY	
				0.00148260	\$7.71	MUNI	43034	TOWN OF SUGAR CAMP	
				0.005595	\$29.09	REG	435733	SCH D OF THREE LAKES	
				0.00018580	\$0.97	VTAE	001600	NICOLET VTAE DISTRICT	
Parcel Total:					\$51.07				



State of Wisconsin / Department of Natural Resources

Tony Evers , Governor

Adam N Payne , Secretary

5/22/2023

Chapter 70.114 - Aids Payment Worksheet For Tax Year 2022(Payment Year 2023) - Payment Due January 31, 2023

4650 of 7056

LEGAL DESCRIPTION: T39 R09-E S06 PT OF SENW				PARCEL NO:		CONTROL NO: 118081		
33.4	\$20,375.44	0.75436379	\$15,370.49					
				0	\$0.00	STAT	999999	STATE OF WISCONSIN
				0.00255720	\$39.31	CNTY	43	ONEIDA COUNTY
				0.00148260	\$22.79	MUNI	43034	TOWN OF SUGAR CAMP
				0.005595	\$86.00	REG	435733	SCH D OF THREE LAKES
				0.00018580	\$2.86	VTAE	001600	NICOLET VTAE DISTRICT
Parcel Total:					\$150.96			

File Number Total:	\$2,366.82
--------------------	------------

FILE NO: NF 819 *				DATE OF PURCHASE: 01/17/2005		GRANTOR: PLUM CREEK LAND COMPANY		
LEGAL DESCRIPTION: T39 R09-E S07 NENW				PARCEL NO: SU602		CONTROL NO: 93740		
40	\$88,933.75	0.75436379	\$67,088.40					
				0	\$0.00	STAT	999999	STATE OF WISCONSIN
				0.00255720	\$171.56	CNTY	43	ONEIDA COUNTY
				0.00148260	\$99.46	MUNI	43034	TOWN OF SUGAR CAMP
				0.005595	\$375.36	REG	435733	SCH D OF THREE LAKES
				0.00018580	\$12.47	VTAE	001600	NICOLET VTAE DISTRICT
Parcel Total:					\$658.85			



State of Wisconsin / Department of Natural Resources

Tony Evers , Governor

Adam N Payne , Secretary

5/22/2023

Chapter 70.114 - Aids Payment Worksheet For Tax Year 2022(Payment Year 2023) - Payment Due January 31, 2023

4651 of 7056

LEGAL DESCRIPTION: T39 R09-E S07 NENW	PARCEL NO: SU603	CONTROL NO: 93741
---------------------------------------	------------------	-------------------

41.35	\$91,941.80	0.75436379	\$69,357.56	
-------	-------------	------------	-------------	--

0	\$0.00	STAT	999999	STATE OF WISCONSIN
0.00255720	\$177.36	CNTY	43	ONEIDA COUNTY
0.00148260	\$102.83	MUNI	43034	TOWN OF SUGAR CAMP
0.005595	\$388.05	REG	435733	SCH D OF THREE LAKES
0.00018580	\$12.89	VTAE	001600	NICOLET VTAE DISTRICT

Parcel Total:	\$681.13
---------------	----------

LEGAL DESCRIPTION: T39 R09-E S07 SWSW	PARCEL NO: SU604	CONTROL NO: 93742
---------------------------------------	------------------	-------------------

41.26	\$91,680.23	0.75436379	\$69,160.25	
-------	-------------	------------	-------------	--

0	\$0.00	STAT	999999	STATE OF WISCONSIN
0.00255720	\$176.86	CNTY	43	ONEIDA COUNTY
0.00148260	\$102.54	MUNI	43034	TOWN OF SUGAR CAMP
0.005595	\$386.95	REG	435733	SCH D OF THREE LAKES
0.00018580	\$12.85	VTAE	001600	NICOLET VTAE DISTRICT

Parcel Total:	\$679.20
---------------	----------

LEGAL DESCRIPTION: T39 R09-E S07 NESE	PARCEL NO: SU606	CONTROL NO: 93743
---------------------------------------	------------------	-------------------

40	\$104,627.93	0.75436379	\$78,927.52	
----	--------------	------------	-------------	--

0	\$0.00	STAT	999999	STATE OF WISCONSIN
0.00255720	\$201.84	CNTY	43	ONEIDA COUNTY
0.00148260	\$117.02	MUNI	43034	TOWN OF SUGAR CAMP
0.005595	\$441.60	REG	435733	SCH D OF THREE LAKES
0.00018580	\$14.67	VTAE	001600	NICOLET VTAE DISTRICT

Parcel Total:	\$775.13
---------------	----------



State of Wisconsin / Department of Natural Resources

Tony Evers , Governor

Adam N Payne , Secretary

5/22/2023

Chapter 70.114 - Aids Payment Worksheet For Tax Year 2022(Payment Year 2023) - Payment Due January 31, 2023

4652 of 7056

LEGAL DESCRIPTION: T39 R09-E S25 NENE PARCEL NO: SU853 CONTROL NO: 93744

40 \$83,702.34 0.75436379 \$63,142.02

0	\$0.00	STAT	999999	STATE OF WISCONSIN
0.00255720	\$161.47	CNTY	43	ONEIDA COUNTY
0.00148260	\$93.61	MUNI	43034	TOWN OF SUGAR CAMP
0.005595	\$353.28	REG	435733	SCH D OF THREE LAKES
0.00018580	\$11.73	VTAE	001600	NICOLET VTAE DISTRICT

Parcel Total: \$620.09

File Number Total: \$3,414.40

FILE NO: NF 830 * DATE OF PURCHASE: 02/24/2006 GRANTOR: STEFONEK'S FARMS INC

LEGAL DESCRIPTION: T39 R09-E S10 SESW PARCEL NO: 03401-653 CONTROL NO: 95113

40 \$80,810.56 0.75436379 \$60,960.56

0	\$0.00	STAT	999999	STATE OF WISCONSIN
0.00255720	\$155.89	CNTY	43	ONEIDA COUNTY
0.00148260	\$90.38	MUNI	43034	TOWN OF SUGAR CAMP
0.005595	\$341.07	REG	435733	SCH D OF THREE LAKES
0.00018580	\$11.33	VTAE	001600	NICOLET VTAE DISTRICT

Parcel Total: \$598.67



State of Wisconsin / Department of Natural Resources

Tony Evers , Governor

Adam N Payne , Secretary

5/22/2023

Chapter 70.114 - Aids Payment Worksheet For Tax Year 2022(Payment Year 2023) - Payment Due January 31, 2023

4653 of 7056

LEGAL DESCRIPTION: T39 R09-E S10 NESW	PARCEL NO: 03401-650	CONTROL NO: 95114
---------------------------------------	----------------------	-------------------

40	\$80,810.56	0.75436379	\$60,960.56
----	-------------	------------	-------------

0	\$0.00	STAT	999999	STATE OF WISCONSIN
0.00255720	\$155.89	CNTY	43	ONEIDA COUNTY
0.00148260	\$90.38	MUNI	43034	TOWN OF SUGAR CAMP
0.005595	\$341.07	REG	435733	SCH D OF THREE LAKES
0.00018580	\$11.33	VTAE	001600	NICOLET VTAE DISTRICT

Parcel Total:	\$598.67
---------------	----------

File Number Total:	\$1,197.34
--------------------	------------

FILE NO: NF 30074 *	DATE OF PURCHASE: 12/14/2012	GRANTOR: Plum Creek Timberlands
---------------------	------------------------------	---------------------------------

LEGAL DESCRIPTION: T39 R09-E S02 N2NW	PARCEL NO: SU 536	CONTROL NO: 124623
---------------------------------------	-------------------	--------------------

34.6	\$53,787.05	0.75436379	\$40,575.01
------	-------------	------------	-------------

0	\$0.00	STAT	999999	STATE OF WISCONSIN
0.00255720	\$103.76	CNTY	43	ONEIDA COUNTY
0.00148260	\$60.16	MUNI	43034	TOWN OF SUGAR CAMP
0.005595	\$227.02	REG	435733	SCH D OF THREE LAKES
0.00018580	\$7.54	VTAE	001600	NICOLET VTAE DISTRICT

Parcel Total:	\$398.48
---------------	----------



State of Wisconsin / Department of Natural Resources

Tony Evers , Governor

Adam N Payne , Secretary

5/22/2023

Chapter 70.114 - Aids Payment Worksheet For Tax Year 2022(Payment Year 2023) - Payment Due January 31, 2023

4654 of 7056

LEGAL DESCRIPTION: T39 R09-E S02 SWNW				PARCEL NO: SU 537				CONTROL NO: 124624	
40	\$62,181.57	0.75436379	\$46,907.52						
				0	\$0.00	STAT	999999	STATE OF WISCONSIN	
				0.00255720	\$119.95	CNTY	43	ONEIDA COUNTY	
				0.00148260	\$69.54	MUNI	43034	TOWN OF SUGAR CAMP	
				0.005595	\$262.45	REG	435733	SCH D OF THREE LAKES	
				0.00018580	\$8.72	VTAE	001600	NICOLET VTAE DISTRICT	
Parcel Total:					\$460.66				

LEGAL DESCRIPTION: T39 R09-E S02 SENW				PARCEL NO: SU 538				CONTROL NO: 124625	
40	\$62,181.57	0.75436379	\$46,907.52						
				0	\$0.00	STAT	999999	STATE OF WISCONSIN	
				0.00255720	\$119.95	CNTY	43	ONEIDA COUNTY	
				0.00148260	\$69.54	MUNI	43034	TOWN OF SUGAR CAMP	
				0.005595	\$262.45	REG	435733	SCH D OF THREE LAKES	
				0.00018580	\$8.72	VTAE	001600	NICOLET VTAE DISTRICT	
Parcel Total:					\$460.66				

LEGAL DESCRIPTION: T39 R09-E S02 NESW				PARCEL NO: SU 539				CONTROL NO: 124626	
40	\$55,198.17	0.75436379	\$41,639.50						
				0	\$0.00	STAT	999999	STATE OF WISCONSIN	
				0.00255720	\$106.48	CNTY	43	ONEIDA COUNTY	
				0.00148260	\$61.73	MUNI	43034	TOWN OF SUGAR CAMP	
				0.005595	\$232.97	REG	435733	SCH D OF THREE LAKES	
				0.00018580	\$7.74	VTAE	001600	NICOLET VTAE DISTRICT	
Parcel Total:					\$408.92				



State of Wisconsin / Department of Natural Resources

Tony Evers , Governor

Adam N Payne , Secretary

5/22/2023

Chapter 70.114 - Aids Payment Worksheet For Tax Year 2022(Payment Year 2023) - Payment Due January 31, 2023

4655 of 7056

LEGAL DESCRIPTION: T39 R09-E S02 NWSW	PARCEL NO: SU 540	CONTROL NO: 124627
---------------------------------------	-------------------	--------------------

40	\$62,181.57	0.75436379	\$46,907.52	
----	-------------	------------	-------------	--

0	\$0.00	STAT	999999	STATE OF WISCONSIN
0.00255720	\$119.95	CNTY	43	ONEIDA COUNTY
0.00148260	\$69.54	MUNI	43034	TOWN OF SUGAR CAMP
0.005595	\$262.45	REG	435733	SCH D OF THREE LAKES
0.00018580	\$8.72	VTAE	001600	NICOLET VTAE DISTRICT

Parcel Total:	\$460.66
---------------	----------

LEGAL DESCRIPTION: T39 R09-E S02 SWSW	PARCEL NO: SU 541	CONTROL NO: 124628
---------------------------------------	-------------------	--------------------

40	\$62,181.57	0.75436379	\$46,907.52	
----	-------------	------------	-------------	--

0	\$0.00	STAT	999999	STATE OF WISCONSIN
0.00255720	\$119.95	CNTY	43	ONEIDA COUNTY
0.00148260	\$69.54	MUNI	43034	TOWN OF SUGAR CAMP
0.005595	\$262.45	REG	435733	SCH D OF THREE LAKES
0.00018580	\$8.72	VTAE	001600	NICOLET VTAE DISTRICT

Parcel Total:	\$460.66
---------------	----------

LEGAL DESCRIPTION: T39 R09-E S02 SESW	PARCEL NO: SU 542	CONTROL NO: 124629
---------------------------------------	-------------------	--------------------

40	\$62,181.57	0.75436379	\$46,907.52	
----	-------------	------------	-------------	--

0	\$0.00	STAT	999999	STATE OF WISCONSIN
0.00255720	\$119.95	CNTY	43	ONEIDA COUNTY
0.00148260	\$69.54	MUNI	43034	TOWN OF SUGAR CAMP
0.005595	\$262.45	REG	435733	SCH D OF THREE LAKES
0.00018580	\$8.72	VTAE	001600	NICOLET VTAE DISTRICT

Parcel Total:	\$460.66
---------------	----------



State of Wisconsin / Department of Natural Resources

Tony Evers , Governor

Adam N Payne , Secretary

5/22/2023

Chapter 70.114 - Aids Payment Worksheet For Tax Year 2022(Payment Year 2023) - Payment Due January 31, 2023

4656 of 7056

LEGAL DESCRIPTION: T39 R09-E S03 E2NE				PARCEL NO: SU 547				CONTROL NO: 124630	
53.94	\$83,851.84	0.75436379	\$63,254.79						
				0	\$0.00	STAT	999999	STATE OF WISCONSIN	
				0.00255720	\$161.76	CNTY	43	ONEIDA COUNTY	
				0.00148260	\$93.78	MUNI	43034	TOWN OF SUGAR CAMP	
				0.005595	\$353.91	REG	435733	SCH D OF THREE LAKES	
				0.00018580	\$11.75	VTAE	001600	NICOLET VTAE DISTRICT	
Parcel Total:					\$621.20				

LEGAL DESCRIPTION: T39 R09-E S03 W2NE				PARCEL NO: SU 548				CONTROL NO: 124631	
51.53	\$80,105.40	0.75436379	\$60,428.62						
				0	\$0.00	STAT	999999	STATE OF WISCONSIN	
				0.00255720	\$154.53	CNTY	43	ONEIDA COUNTY	
				0.00148260	\$89.59	MUNI	43034	TOWN OF SUGAR CAMP	
				0.005595	\$338.10	REG	435733	SCH D OF THREE LAKES	
				0.00018580	\$11.23	VTAE	001600	NICOLET VTAE DISTRICT	
Parcel Total:					\$593.45				

LEGAL DESCRIPTION: T39 R09-E S03 NESE				PARCEL NO: SU 555				CONTROL NO: 124632	
40	\$62,181.57	0.75436379	\$46,907.52						
				0	\$0.00	STAT	999999	STATE OF WISCONSIN	
				0.00255720	\$119.95	CNTY	43	ONEIDA COUNTY	
				0.00148260	\$69.54	MUNI	43034	TOWN OF SUGAR CAMP	
				0.005595	\$262.45	REG	435733	SCH D OF THREE LAKES	
				0.00018580	\$8.72	VTAE	001600	NICOLET VTAE DISTRICT	
Parcel Total:					\$460.66				



State of Wisconsin / Department of Natural Resources

Tony Evers , Governor

Adam N Payne , Secretary

5/22/2023

Chapter 70.114 - Aids Payment Worksheet For Tax Year 2022(Payment Year 2023) - Payment Due January 31, 2023

4657 of 7056

LEGAL DESCRIPTION: T39 R09-E S03 NWSE				PARCEL NO: SU 556	CONTROL NO: 124633			
40	\$62,181.57	0.75436379	\$46,907.52					
				0	\$0.00	STAT	999999	STATE OF WISCONSIN
				0.00255720	\$119.95	CNTY	43	ONEIDA COUNTY
				0.00148260	\$69.54	MUNI	43034	TOWN OF SUGAR CAMP
				0.005595	\$262.45	REG	435733	SCH D OF THREE LAKES
				0.00018580	\$8.72	VTAE	001600	NICOLET VTAE DISTRICT
Parcel Total:					\$460.66			

LEGAL DESCRIPTION: T39 R09-E S03 SWSE				PARCEL NO: SU 557	CONTROL NO: 124634			
40	\$62,181.57	0.75436379	\$46,907.52					
				0	\$0.00	STAT	999999	STATE OF WISCONSIN
				0.00255720	\$119.95	CNTY	43	ONEIDA COUNTY
				0.00148260	\$69.54	MUNI	43034	TOWN OF SUGAR CAMP
				0.005595	\$262.45	REG	435733	SCH D OF THREE LAKES
				0.00018580	\$8.72	VTAE	001600	NICOLET VTAE DISTRICT
Parcel Total:					\$460.66			

LEGAL DESCRIPTION: T39 R09-E S03 SESE				PARCEL NO: SU 558	CONTROL NO: 124635			
40	\$62,181.57	0.75436379	\$46,907.52					
				0	\$0.00	STAT	999999	STATE OF WISCONSIN
				0.00255720	\$119.95	CNTY	43	ONEIDA COUNTY
				0.00148260	\$69.54	MUNI	43034	TOWN OF SUGAR CAMP
				0.005595	\$262.45	REG	435733	SCH D OF THREE LAKES
				0.00018580	\$8.72	VTAE	001600	NICOLET VTAE DISTRICT
Parcel Total:					\$460.66			



State of Wisconsin / Department of Natural Resources

Tony Evers , Governor

Adam N Payne , Secretary

5/22/2023

Chapter 70.114 - Aids Payment Worksheet For Tax Year 2022(Payment Year 2023) - Payment Due January 31, 2023

4658 of 7056

File Number Total: \$6,167.99

FILE NO: NF 30103 *

DATE OF PURCHASE: 02/27/2015

GRANTOR: Mark A. & Sandy K. Glembin

LEGAL DESCRIPTION: T39 R09-E S01 PT OF NWNW

PARCEL NO: SU-521-2 & SU 521-3

CONTROL NO: 130223

1.35 \$6,272.22 0.75436379 \$4,731.54

0 \$0.00 STAT 999999 STATE OF WISCONSIN

0.00255720 \$12.10 CNTY 43 ONEIDA COUNTY

0.00148260 \$7.01 MUNI 43034 TOWN OF SUGAR CAMP

0.005595 \$26.47 REG 435733 SCH D OF THREE LAKES

0.00018580 \$0.88 VTAE 001600 NICOLET VTAE DISTRICT

Parcel Total: \$46.46

File Number Total: \$46.46

Municipality Total: \$26,829.35



State of Wisconsin / Department of Natural Resources

Tony Evers , Governor

Adam N Payne , Secretary

5/22/2023

Chapter 70.114 - Aids Payment Worksheet For Tax Year 2022(Payment Year 2023) - Payment Due January 31, 2023

4659 of 7056

DETAIL FOR TOWN OF THREE LAKES, ONEIDA COUNTY

Acres	Est. Adjust. Purch. Price	Level of Assessment	Adjusted Local Value	Net Gen. Tax Rate	Calc. Aid Pay Amount	----- Taxing Jurisdiction -----		
						Type	Code	Description
FILE NO: NA 915 *			DATE OF PURCHASE: 06/04/2008			GRANTOR: BOARD OF COMMISSIONERS (BCPL)		
LEGAL DESCRIPTION: T38 R11-E S31 SWSE				PARCEL NO: TL-974		CONTROL NO: 103044		
40	\$61,733.25	0.831717	\$51,344.59					
				0	\$0.00	STAT	999999	STATE OF WISCONSIN
				0.00222140	\$114.06	CNTY	43	ONEIDA COUNTY
				0.00301180	\$154.64	MUNI	43036	TOWN OF THREE LAKES
				0.00518410	\$266.18	REG	435733	SCH D OF THREE LAKES
				0.00017220	\$8.84	VTAE	001600	NICOLET VTAE DISTRICT
Parcel Total:					\$543.72			

File Number Total: \$543.72

FILE NO: NA 20042 *			DATE OF PURCHASE: 09/21/2010			GRANTOR: Board of Commissioners of Pu		
LEGAL DESCRIPTION: T39 R10-E S27 NESE				PARCEL NO: TL-329		CONTROL NO: 116422		
40	\$89,078.40	0.831717	\$74,088.02					
				0	\$0.00	STAT	999999	STATE OF WISCONSIN
				0.00222140	\$164.58	CNTY	43	ONEIDA COUNTY
				0.00301180	\$223.14	MUNI	43036	TOWN OF THREE LAKES
				0.00518410	\$384.08	REG	435733	SCH D OF THREE LAKES
				0.00017220	\$12.76	VTAE	001600	NICOLET VTAE DISTRICT
Parcel Total:					\$784.56			



State of Wisconsin / Department of Natural Resources

Tony Evers , Governor

Adam N Payne , Secretary

5/22/2023

Chapter 70.114 - Aids Payment Worksheet For Tax Year 2022(Payment Year 2023) - Payment Due January 31, 2023

4660 of 7056

LEGAL DESCRIPTION: T39 R10-E S27 NWSE	PARCEL NO: TL-330	CONTROL NO: 116423
---------------------------------------	-------------------	--------------------

40	\$89,078.40	0.831717	\$74,088.02	
----	-------------	----------	-------------	--

0	\$0.00	STAT	999999	STATE OF WISCONSIN
0.00222140	\$164.58	CNTY	43	ONEIDA COUNTY
0.00301180	\$223.14	MUNI	43036	TOWN OF THREE LAKES
0.00518410	\$384.08	REG	435733	SCH D OF THREE LAKES
0.00017220	\$12.76	VTAE	001600	NICOLET VTAE DISTRICT

Parcel Total:	\$784.56
---------------	----------

LEGAL DESCRIPTION: T39 R10-E S27 GOV LOT 3	PARCEL NO: TL-324	CONTROL NO: 116424
--	-------------------	--------------------

34	\$75,716.64	0.831717	\$62,974.82	
----	-------------	----------	-------------	--

0	\$0.00	STAT	999999	STATE OF WISCONSIN
0.00222140	\$139.89	CNTY	43	ONEIDA COUNTY
0.00301180	\$189.67	MUNI	43036	TOWN OF THREE LAKES
0.00518410	\$326.47	REG	435733	SCH D OF THREE LAKES
0.00017220	\$10.84	VTAE	001600	NICOLET VTAE DISTRICT

Parcel Total:	\$666.87
---------------	----------

LEGAL DESCRIPTION: T39 R10-E S27 PT OF SWNW	PARCEL NO: TL-323	CONTROL NO: 116425
---	-------------------	--------------------

19	\$42,312.25	0.831717	\$35,191.82	
----	-------------	----------	-------------	--

0	\$0.00	STAT	999999	STATE OF WISCONSIN
0.00222140	\$78.17	CNTY	43	ONEIDA COUNTY
0.00301180	\$105.99	MUNI	43036	TOWN OF THREE LAKES
0.00518410	\$182.44	REG	435733	SCH D OF THREE LAKES
0.00017220	\$6.06	VTAE	001600	NICOLET VTAE DISTRICT

Parcel Total:	\$372.66
---------------	----------



State of Wisconsin / Department of Natural Resources

Tony Evers , Governor

Adam N Payne , Secretary

5/22/2023

Chapter 70.114 - Aids Payment Worksheet For Tax Year 2022(Payment Year 2023) - Payment Due January 31, 2023

4661 of 7056

LEGAL DESCRIPTION: T39 R10-E S27 PT OF NWNW	PARCEL NO: TL-322	CONTROL NO: 116426
---	-------------------	--------------------

38	\$84,624.48	0.831717	\$70,383.62	
----	-------------	----------	-------------	--

0	\$0.00	STAT	999999	STATE OF WISCONSIN
0.00222140	\$156.35	CNTY	43	ONEIDA COUNTY
0.00301180	\$211.98	MUNI	43036	TOWN OF THREE LAKES
0.00518410	\$364.88	REG	435733	SCH D OF THREE LAKES
0.00017220	\$12.12	VTAE	001600	NICOLET VTAE DISTRICT

Parcel Total:	\$745.33
---------------	----------

LEGAL DESCRIPTION: T39 R10-E S27 NESW	PARCEL NO: TL-325	CONTROL NO: 116429
---------------------------------------	-------------------	--------------------

40	\$89,078.40	0.831717	\$74,088.02	
----	-------------	----------	-------------	--

0	\$0.00	STAT	999999	STATE OF WISCONSIN
0.00222140	\$164.58	CNTY	43	ONEIDA COUNTY
0.00301180	\$223.14	MUNI	43036	TOWN OF THREE LAKES
0.00518410	\$384.08	REG	435733	SCH D OF THREE LAKES
0.00017220	\$12.76	VTAE	001600	NICOLET VTAE DISTRICT

Parcel Total:	\$784.56
---------------	----------

File Number Total:	\$4,138.54
--------------------	------------

Municipality Total:	\$4,682.26
---------------------	------------



State of Wisconsin / Department of Natural Resources

Tony Evers , Governor

Adam N Payne , Secretary

5/22/2023

Chapter 70.114 - Aids Payment Worksheet For Tax Year 2022(Payment Year 2023) - Payment Due January 31, 2023

4662 of 7056

DETAIL FOR TOWN OF WOODBORO, ONEIDA COUNTY

Acres	Est. Adjust. Purch. Price	Level of Assessment	Adjusted Local Value	Net Gen. Tax Rate	Calc. Aid Pay Amount	----- Taxing Jurisdiction ----- Type	Code	Description
-------	------------------------------	------------------------	-------------------------	----------------------	-------------------------	---	------	-------------

FILE NO: WM 60402 *	DATE OF PURCHASE: 11/18/1999	GRANTOR: PACKAGING CORP. OF AMERICA
---------------------	------------------------------	-------------------------------------

LEGAL DESCRIPTION: T36 R07-E S18 FRAC SWSW	PARCEL NO: 083040	CONTROL NO: 132813
--	-------------------	--------------------

41.87	\$36,884.35	0.77829659	\$28,706.96					
				0	\$0.00	STAT	999999	STATE OF WISCONSIN
				0.002350	\$67.46	CNTY	43	ONEIDA COUNTY
				0.000950	\$27.27	MUNI	43038	TOWN OF WOODBORO
				0.00817360	\$234.64	REG	434781	SCH D OF RHINELANDER
				0.00017080	\$4.90	VTAE	001600	NICOLET VTAE DISTRICT

Parcel Total: \$334.27

LEGAL DESCRIPTION: T36 R07-E S18 FRAC NWSW	PARCEL NO: 083039	CONTROL NO: 132834
--	-------------------	--------------------

41.87	\$36,884.35	0.77829659	\$28,706.96					
				0	\$0.00	STAT	999999	STATE OF WISCONSIN
				0.002350	\$67.46	CNTY	43	ONEIDA COUNTY
				0.000950	\$27.27	MUNI	43038	TOWN OF WOODBORO
				0.00817360	\$234.64	REG	434781	SCH D OF RHINELANDER
				0.00017080	\$4.90	VTAE	001600	NICOLET VTAE DISTRICT

Parcel Total: \$334.27

File Number Total: \$668.54



State of Wisconsin / Department of Natural Resources

Tony Evers , Governor

Adam N Payne , Secretary

5/22/2023

Chapter 70.114 - Aids Payment Worksheet For Tax Year 2022(Payment Year 2023) - Payment Due January 31, 2023

4663 of 7056

FILE NO: WR 500 G		DATE OF PURCHASE: 10/14/1999		GRANTOR: PACKAGING CORP. OF AMERICA	
LEGAL DESCRIPTION: T36 R07-E S05 PT FRAC NWNW		PARCEL NO: 082607		CONTROL NO: 82607	
42	\$135,621.91	0.77829659	\$105,554.07		
		0	\$0.00	STAT 999999	STATE OF WISCONSIN
		0.002350	\$248.06	CNTY 43	ONEIDA COUNTY
		0.000950	\$100.28	MUNI 43038	TOWN OF WOODBORO
		0.00817360	\$862.76	REG 434781	SCH D OF RHINELANDER
		0.00017080	\$18.03	VTAE 001600	NICOLET VTAE DISTRICT
Parcel Total:			\$1,229.13		

LEGAL DESCRIPTION: T36 R07-E S05 PT OF SWNW		PARCEL NO: 082608		CONTROL NO: 82608	
39	\$125,934.64	0.77829659	\$98,014.50		
		0	\$0.00	STAT 999999	STATE OF WISCONSIN
		0.002350	\$230.34	CNTY 43	ONEIDA COUNTY
		0.000950	\$93.12	MUNI 43038	TOWN OF WOODBORO
		0.00817360	\$801.13	REG 434781	SCH D OF RHINELANDER
		0.00017080	\$16.74	VTAE 001600	NICOLET VTAE DISTRICT
Parcel Total:			\$1,141.33		



State of Wisconsin / Department of Natural Resources

Tony Evers , Governor

Adam N Payne , Secretary

5/22/2023

Chapter 70.114 - Aids Payment Worksheet For Tax Year 2022(Payment Year 2023) - Payment Due January 31, 2023

4664 of 7056

LEGAL DESCRIPTION: T36 R07-E S05 W1/2 OF SENW	PARCEL NO: 082609	CONTROL NO: 82609
---	-------------------	-------------------

20	\$64,581.86	0.77829659	\$50,263.84	
----	-------------	------------	-------------	--

0	\$0.00	STAT	999999	STATE OF WISCONSIN
0.002350	\$118.12	CNTY	43	ONEIDA COUNTY
0.000950	\$47.75	MUNI	43038	TOWN OF WOODBORO
0.00817360	\$410.84	REG	434781	SCH D OF RHINELANDER
0.00017080	\$8.59	VTAE	001600	NICOLET VTAE DISTRICT

Parcel Total:	\$585.30
---------------	----------

LEGAL DESCRIPTION: T36 R07-E S06 FRAC NENE	PARCEL NO: 082610	CONTROL NO: 82610
--	-------------------	-------------------

66.46	\$214,605.52	0.77829659	\$167,026.74	
-------	--------------	------------	--------------	--

0	\$0.00	STAT	999999	STATE OF WISCONSIN
0.002350	\$392.52	CNTY	43	ONEIDA COUNTY
0.000950	\$158.68	MUNI	43038	TOWN OF WOODBORO
0.00817360	\$1,365.21	REG	434781	SCH D OF RHINELANDER
0.00017080	\$28.53	VTAE	001600	NICOLET VTAE DISTRICT

Parcel Total:	\$1,944.94
---------------	------------

LEGAL DESCRIPTION: T36 R07-E S06 SENE	PARCEL NO: 082611	CONTROL NO: 82611
---------------------------------------	-------------------	-------------------

40	\$129,163.73	0.77829659	\$100,527.69	
----	--------------	------------	--------------	--

0	\$0.00	STAT	999999	STATE OF WISCONSIN
0.002350	\$236.24	CNTY	43	ONEIDA COUNTY
0.000950	\$95.50	MUNI	43038	TOWN OF WOODBORO
0.00817360	\$821.67	REG	434781	SCH D OF RHINELANDER
0.00017080	\$17.17	VTAE	001600	NICOLET VTAE DISTRICT

Parcel Total:	\$1,170.58
---------------	------------



State of Wisconsin / Department of Natural Resources

Tony Evers , Governor

Adam N Payne , Secretary

5/22/2023

Chapter 70.114 - Aids Payment Worksheet For Tax Year 2022(Payment Year 2023) - Payment Due January 31, 2023

4665 of 7056

LEGAL DESCRIPTION: T36 R07-E S06 FRAC NWNW				PARCEL NO: 082612			CONTROL NO: 82612		
67.67	\$218,512.72	0.77829659	\$170,067.70						
				0	\$0.00	STAT	999999	STATE OF WISCONSIN	
				0.002350	\$399.67	CNTY	43	ONEIDA COUNTY	
				0.000950	\$161.57	MUNI	43038	TOWN OF WOODBORO	
				0.00817360	\$1,390.06	REG	434781	SCH D OF RHINELANDER	
				0.00017080	\$29.05	VTAE	001600	NICOLET VTAE DISTRICT	
Parcel Total:					\$1,980.35				

LEGAL DESCRIPTION: T36 R07-E S06 SWNW				PARCEL NO: 082613			CONTROL NO: 82613		
40.48	\$130,713.70	0.77829659	\$101,734.02						
				0	\$0.00	STAT	999999	STATE OF WISCONSIN	
				0.002350	\$239.08	CNTY	43	ONEIDA COUNTY	
				0.000950	\$96.65	MUNI	43038	TOWN OF WOODBORO	
				0.00817360	\$831.53	REG	434781	SCH D OF RHINELANDER	
				0.00017080	\$17.38	VTAE	001600	NICOLET VTAE DISTRICT	
Parcel Total:					\$1,184.64				

LEGAL DESCRIPTION: T36 R07-E S06 SENW				PARCEL NO: 082614			CONTROL NO: 82614		
40	\$129,163.73	0.77829659	\$100,527.69						
				0	\$0.00	STAT	999999	STATE OF WISCONSIN	
				0.002350	\$236.24	CNTY	43	ONEIDA COUNTY	
				0.000950	\$95.50	MUNI	43038	TOWN OF WOODBORO	
				0.00817360	\$821.67	REG	434781	SCH D OF RHINELANDER	
				0.00017080	\$17.17	VTAE	001600	NICOLET VTAE DISTRICT	
Parcel Total:					\$1,170.58				



State of Wisconsin / Department of Natural Resources

Tony Evers , Governor

Adam N Payne , Secretary

5/22/2023

Chapter 70.114 - Aids Payment Worksheet For Tax Year 2022(Payment Year 2023) - Payment Due January 31, 2023

4666 of 7056

LEGAL DESCRIPTION: T36 R07-E S06 NWSW	PARCEL NO: 082615	CONTROL NO: 82615
---------------------------------------	-------------------	-------------------

40.36 \$130,326.18 0.77829659 \$101,432.42

0	\$0.00	STAT	999999	STATE OF WISCONSIN
0.002350	\$238.37	CNTY	43	ONEIDA COUNTY
0.000950	\$96.36	MUNI	43038	TOWN OF WOODBORO
0.00817360	\$829.07	REG	434781	SCH D OF RHINELANDER
0.00017080	\$17.33	VTAE	001600	NICOLET VTAE DISTRICT

Parcel Total: \$1,181.13

LEGAL DESCRIPTION: T36 R07-E S06 NESW	PARCEL NO: 082616	CONTROL NO: 82616
---------------------------------------	-------------------	-------------------

40 \$129,163.73 0.77829659 \$100,527.69

0	\$0.00	STAT	999999	STATE OF WISCONSIN
0.002350	\$236.24	CNTY	43	ONEIDA COUNTY
0.000950	\$95.50	MUNI	43038	TOWN OF WOODBORO
0.00817360	\$821.67	REG	434781	SCH D OF RHINELANDER
0.00017080	\$17.17	VTAE	001600	NICOLET VTAE DISTRICT

Parcel Total: \$1,170.58

LEGAL DESCRIPTION: T36 R07-E S06 SESW	PARCEL NO: 082617	CONTROL NO: 82617
---------------------------------------	-------------------	-------------------

40 \$129,163.73 0.77829659 \$100,527.69

0	\$0.00	STAT	999999	STATE OF WISCONSIN
0.002350	\$236.24	CNTY	43	ONEIDA COUNTY
0.000950	\$95.50	MUNI	43038	TOWN OF WOODBORO
0.00817360	\$821.67	REG	434781	SCH D OF RHINELANDER
0.00017080	\$17.17	VTAE	001600	NICOLET VTAE DISTRICT

Parcel Total: \$1,170.58



State of Wisconsin / Department of Natural Resources

Tony Evers , Governor

Adam N Payne , Secretary

5/22/2023

Chapter 70.114 - Aids Payment Worksheet For Tax Year 2022(Payment Year 2023) - Payment Due January 31, 2023

4667 of 7056

LEGAL DESCRIPTION: T36 R07-E S06 SWSW	PARCEL NO: 082618	CONTROL NO: 82618
---------------------------------------	-------------------	-------------------

40.17	\$129,712.68	0.77829659	\$100,954.93
-------	--------------	------------	--------------

0	\$0.00	STAT	999999	STATE OF WISCONSIN
0.002350	\$237.25	CNTY	43	ONEIDA COUNTY
0.000950	\$95.91	MUNI	43038	TOWN OF WOODBORO
0.00817360	\$825.16	REG	434781	SCH D OF RHINELANDER
0.00017080	\$17.25	VTAE	001600	NICOLET VTAE DISTRICT

Parcel Total:	\$1,175.57
---------------	------------

LEGAL DESCRIPTION: T36 R07-E S06 NWSE	PARCEL NO: 082619	CONTROL NO: 82619
---------------------------------------	-------------------	-------------------

40	\$129,163.73	0.77829659	\$100,527.69
----	--------------	------------	--------------

0	\$0.00	STAT	999999	STATE OF WISCONSIN
0.002350	\$236.24	CNTY	43	ONEIDA COUNTY
0.000950	\$95.50	MUNI	43038	TOWN OF WOODBORO
0.00817360	\$821.67	REG	434781	SCH D OF RHINELANDER
0.00017080	\$17.17	VTAE	001600	NICOLET VTAE DISTRICT

Parcel Total:	\$1,170.58
---------------	------------

LEGAL DESCRIPTION: T36 R07-E S06 NESE	PARCEL NO: 082620	CONTROL NO: 82620
---------------------------------------	-------------------	-------------------

40	\$129,163.73	0.77829659	\$100,527.69
----	--------------	------------	--------------

0	\$0.00	STAT	999999	STATE OF WISCONSIN
0.002350	\$236.24	CNTY	43	ONEIDA COUNTY
0.000950	\$95.50	MUNI	43038	TOWN OF WOODBORO
0.00817360	\$821.67	REG	434781	SCH D OF RHINELANDER
0.00017080	\$17.17	VTAE	001600	NICOLET VTAE DISTRICT

Parcel Total:	\$1,170.58
---------------	------------



State of Wisconsin / Department of Natural Resources

Tony Evers , Governor

Adam N Payne , Secretary

5/22/2023

Chapter 70.114 - Aids Payment Worksheet For Tax Year 2022(Payment Year 2023) - Payment Due January 31, 2023

4668 of 7056

LEGAL DESCRIPTION: T36 R07-E S06 SESE	PARCEL NO: 082621	CONTROL NO: 82621
---------------------------------------	-------------------	-------------------

40 \$129,163.73 0.77829659 \$100,527.69

0	\$0.00	STAT	999999	STATE OF WISCONSIN
0.002350	\$236.24	CNTY	43	ONEIDA COUNTY
0.000950	\$95.50	MUNI	43038	TOWN OF WOODBORO
0.00817360	\$821.67	REG	434781	SCH D OF RHINELANDER
0.00017080	\$17.17	VTAE	001600	NICOLET VTAE DISTRICT

Parcel Total: \$1,170.58

LEGAL DESCRIPTION: T36 R07-E S06 SWSE	PARCEL NO: 082622	CONTROL NO: 82622
---------------------------------------	-------------------	-------------------

40 \$129,163.73 0.77829659 \$100,527.69

0	\$0.00	STAT	999999	STATE OF WISCONSIN
0.002350	\$236.24	CNTY	43	ONEIDA COUNTY
0.000950	\$95.50	MUNI	43038	TOWN OF WOODBORO
0.00817360	\$821.67	REG	434781	SCH D OF RHINELANDER
0.00017080	\$17.17	VTAE	001600	NICOLET VTAE DISTRICT

Parcel Total: \$1,170.58

LEGAL DESCRIPTION: T36 R07-E S07 PT GV LT 1	PARCEL NO: 082623	CONTROL NO: 82623
---	-------------------	-------------------

20 \$64,581.86 0.77829659 \$50,263.84

0	\$0.00	STAT	999999	STATE OF WISCONSIN
0.002350	\$118.12	CNTY	43	ONEIDA COUNTY
0.000950	\$47.75	MUNI	43038	TOWN OF WOODBORO
0.00817360	\$410.84	REG	434781	SCH D OF RHINELANDER
0.00017080	\$8.59	VTAE	001600	NICOLET VTAE DISTRICT

Parcel Total: \$585.30



State of Wisconsin / Department of Natural Resources

Tony Evers , Governor

Adam N Payne , Secretary

5/22/2023

Chapter 70.114 - Aids Payment Worksheet For Tax Year 2022(Payment Year 2023) - Payment Due January 31, 2023

4669 of 7056

LEGAL DESCRIPTION: T36 R07-E S07 PT GV LT 2				PARCEL NO: 082624	CONTROL NO: 82624			
20	\$64,581.86	0.77829659	\$50,263.84					
				0	\$0.00	STAT	999999	STATE OF WISCONSIN
				0.002350	\$118.12	CNTY	43	ONEIDA COUNTY
				0.000950	\$47.75	MUNI	43038	TOWN OF WOODBORO
				0.00817360	\$410.84	REG	434781	SCH D OF RHINELANDER
				0.00017080	\$8.59	VTAE	001600	NICOLET VTAE DISTRICT
Parcel Total:					\$585.30			

LEGAL DESCRIPTION: T36 R07-E S07 PT GV LT 4				PARCEL NO: 082625	CONTROL NO: 82625			
20	\$64,581.86	0.77829659	\$50,263.84					
				0	\$0.00	STAT	999999	STATE OF WISCONSIN
				0.002350	\$118.12	CNTY	43	ONEIDA COUNTY
				0.000950	\$47.75	MUNI	43038	TOWN OF WOODBORO
				0.00817360	\$410.84	REG	434781	SCH D OF RHINELANDER
				0.00017080	\$8.59	VTAE	001600	NICOLET VTAE DISTRICT
Parcel Total:					\$585.30			

LEGAL DESCRIPTION: T36 R07-E S07 PT OF SESW				PARCEL NO: 082626	CONTROL NO: 82626			
4	\$12,916.37	0.77829659	\$10,052.77					
				0	\$0.00	STAT	999999	STATE OF WISCONSIN
				0.002350	\$23.62	CNTY	43	ONEIDA COUNTY
				0.000950	\$9.55	MUNI	43038	TOWN OF WOODBORO
				0.00817360	\$82.17	REG	434781	SCH D OF RHINELANDER
				0.00017080	\$1.72	VTAE	001600	NICOLET VTAE DISTRICT
Parcel Total:					\$117.06			



State of Wisconsin / Department of Natural Resources

Tony Evers , Governor

Adam N Payne , Secretary

5/22/2023

Chapter 70.114 - Aids Payment Worksheet For Tax Year 2022(Payment Year 2023) - Payment Due January 31, 2023

4670 of 7056

LEGAL DESCRIPTION: T36 R07-E S07 SESE	PARCEL NO: 082627	CONTROL NO: 82627
---------------------------------------	-------------------	-------------------

40 \$129,163.73 0.77829659 \$100,527.69

0	\$0.00	STAT	999999	STATE OF WISCONSIN
0.002350	\$236.24	CNTY	43	ONEIDA COUNTY
0.000950	\$95.50	MUNI	43038	TOWN OF WOODBORO
0.00817360	\$821.67	REG	434781	SCH D OF RHINELANDER
0.00017080	\$17.17	VTAE	001600	NICOLET VTAE DISTRICT

Parcel Total: \$1,170.58

LEGAL DESCRIPTION: T36 R07-E S07 NWNE	PARCEL NO: 082628	CONTROL NO: 82628
---------------------------------------	-------------------	-------------------

40 \$129,163.73 0.77829659 \$100,527.69

0	\$0.00	STAT	999999	STATE OF WISCONSIN
0.002350	\$236.24	CNTY	43	ONEIDA COUNTY
0.000950	\$95.50	MUNI	43038	TOWN OF WOODBORO
0.00817360	\$821.67	REG	434781	SCH D OF RHINELANDER
0.00017080	\$17.17	VTAE	001600	NICOLET VTAE DISTRICT

Parcel Total: \$1,170.58

LEGAL DESCRIPTION: T36 R07-E S07 NENE	PARCEL NO: 082629	CONTROL NO: 82629
---------------------------------------	-------------------	-------------------

40 \$129,163.73 0.77829659 \$100,527.69

0	\$0.00	STAT	999999	STATE OF WISCONSIN
0.002350	\$236.24	CNTY	43	ONEIDA COUNTY
0.000950	\$95.50	MUNI	43038	TOWN OF WOODBORO
0.00817360	\$821.67	REG	434781	SCH D OF RHINELANDER
0.00017080	\$17.17	VTAE	001600	NICOLET VTAE DISTRICT

Parcel Total: \$1,170.58



State of Wisconsin / Department of Natural Resources

Tony Evers , Governor

Adam N Payne , Secretary

5/22/2023

Chapter 70.114 - Aids Payment Worksheet For Tax Year 2022(Payment Year 2023) - Payment Due January 31, 2023

4671 of 7056

LEGAL DESCRIPTION: T36 R07-E S07 SWNE	PARCEL NO: 082630	CONTROL NO: 82630
---------------------------------------	-------------------	-------------------

40 \$129,163.73 0.77829659 \$100,527.69

0	\$0.00	STAT	999999	STATE OF WISCONSIN
0.002350	\$236.24	CNTY	43	ONEIDA COUNTY
0.000950	\$95.50	MUNI	43038	TOWN OF WOODBORO
0.00817360	\$821.67	REG	434781	SCH D OF RHINELANDER
0.00017080	\$17.17	VTAE	001600	NICOLET VTAE DISTRICT

Parcel Total: \$1,170.58

LEGAL DESCRIPTION: T36 R07-E S07 SENE	PARCEL NO: 082631	CONTROL NO: 82631
---------------------------------------	-------------------	-------------------

40 \$129,163.73 0.77829659 \$100,527.69

0	\$0.00	STAT	999999	STATE OF WISCONSIN
0.002350	\$236.24	CNTY	43	ONEIDA COUNTY
0.000950	\$95.50	MUNI	43038	TOWN OF WOODBORO
0.00817360	\$821.67	REG	434781	SCH D OF RHINELANDER
0.00017080	\$17.17	VTAE	001600	NICOLET VTAE DISTRICT

Parcel Total: \$1,170.58

LEGAL DESCRIPTION: T36 R07-E S07 NWSE	PARCEL NO: 082632	CONTROL NO: 82632
---------------------------------------	-------------------	-------------------

40 \$129,163.73 0.77829659 \$100,527.69

0	\$0.00	STAT	999999	STATE OF WISCONSIN
0.002350	\$236.24	CNTY	43	ONEIDA COUNTY
0.000950	\$95.50	MUNI	43038	TOWN OF WOODBORO
0.00817360	\$821.67	REG	434781	SCH D OF RHINELANDER
0.00017080	\$17.17	VTAE	001600	NICOLET VTAE DISTRICT

Parcel Total: \$1,170.58



State of Wisconsin / Department of Natural Resources

Tony Evers , Governor

Adam N Payne , Secretary

5/22/2023

Chapter 70.114 - Aids Payment Worksheet For Tax Year 2022(Payment Year 2023) - Payment Due January 31, 2023

4672 of 7056

LEGAL DESCRIPTION: T36 R07-E S07 NESE	PARCEL NO: 082633	CONTROL NO: 82633
---------------------------------------	-------------------	-------------------

40 \$129,163.73 0.77829659 \$100,527.69

0	\$0.00	STAT	999999	STATE OF WISCONSIN
0.002350	\$236.24	CNTY	43	ONEIDA COUNTY
0.000950	\$95.50	MUNI	43038	TOWN OF WOODBORO
0.00817360	\$821.67	REG	434781	SCH D OF RHINELANDER
0.00017080	\$17.17	VTAE	001600	NICOLET VTAE DISTRICT

Parcel Total: \$1,170.58

LEGAL DESCRIPTION: T36 R07-E S07 SWSE	PARCEL NO: 082634	CONTROL NO: 82634
---------------------------------------	-------------------	-------------------

40 \$129,163.73 0.77829659 \$100,527.69

0	\$0.00	STAT	999999	STATE OF WISCONSIN
0.002350	\$236.24	CNTY	43	ONEIDA COUNTY
0.000950	\$95.50	MUNI	43038	TOWN OF WOODBORO
0.00817360	\$821.67	REG	434781	SCH D OF RHINELANDER
0.00017080	\$17.17	VTAE	001600	NICOLET VTAE DISTRICT

Parcel Total: \$1,170.58

LEGAL DESCRIPTION: T36 R07-E S08 SWSW	PARCEL NO: 082635	CONTROL NO: 82635
---------------------------------------	-------------------	-------------------

40 \$129,163.73 0.77829659 \$100,527.69

0	\$0.00	STAT	999999	STATE OF WISCONSIN
0.002350	\$236.24	CNTY	43	ONEIDA COUNTY
0.000950	\$95.50	MUNI	43038	TOWN OF WOODBORO
0.00817360	\$821.67	REG	434781	SCH D OF RHINELANDER
0.00017080	\$17.17	VTAE	001600	NICOLET VTAE DISTRICT

Parcel Total: \$1,170.58



State of Wisconsin / Department of Natural Resources

Tony Evers , Governor

Adam N Payne , Secretary

5/22/2023

Chapter 70.114 - Aids Payment Worksheet For Tax Year 2022(Payment Year 2023) - Payment Due January 31, 2023

4673 of 7056

LEGAL DESCRIPTION: T36 R07-E S08 NWSW	PARCEL NO: 082636	CONTROL NO: 82636
---------------------------------------	-------------------	-------------------

40	\$129,163.73	0.77829659	\$100,527.69	
----	--------------	------------	--------------	--

0	\$0.00	STAT	999999	STATE OF WISCONSIN
0.002350	\$236.24	CNTY	43	ONEIDA COUNTY
0.000950	\$95.50	MUNI	43038	TOWN OF WOODBORO
0.00817360	\$821.67	REG	434781	SCH D OF RHINELANDER
0.00017080	\$17.17	VTAE	001600	NICOLET VTAE DISTRICT

Parcel Total:	\$1,170.58
---------------	------------

LEGAL DESCRIPTION: T36 R07-E S08 NESW	PARCEL NO: 082637	CONTROL NO: 82637
---------------------------------------	-------------------	-------------------

40	\$129,163.73	0.77829659	\$100,527.69	
----	--------------	------------	--------------	--

0	\$0.00	STAT	999999	STATE OF WISCONSIN
0.002350	\$236.24	CNTY	43	ONEIDA COUNTY
0.000950	\$95.50	MUNI	43038	TOWN OF WOODBORO
0.00817360	\$821.67	REG	434781	SCH D OF RHINELANDER
0.00017080	\$17.17	VTAE	001600	NICOLET VTAE DISTRICT

Parcel Total:	\$1,170.58
---------------	------------

LEGAL DESCRIPTION: T36 R07-E S08 PT OF SESW	PARCEL NO: 082638	CONTROL NO: 82638
---	-------------------	-------------------

36	\$116,247.36	0.77829659	\$90,474.92	
----	--------------	------------	-------------	--

0	\$0.00	STAT	999999	STATE OF WISCONSIN
0.002350	\$212.62	CNTY	43	ONEIDA COUNTY
0.000950	\$85.95	MUNI	43038	TOWN OF WOODBORO
0.00817360	\$739.51	REG	434781	SCH D OF RHINELANDER
0.00017080	\$15.46	VTAE	001600	NICOLET VTAE DISTRICT

Parcel Total:	\$1,053.54
---------------	------------



State of Wisconsin / Department of Natural Resources

Tony Evers , Governor

Adam N Payne , Secretary

5/22/2023

Chapter 70.114 - Aids Payment Worksheet For Tax Year 2022(Payment Year 2023) - Payment Due January 31, 2023

4674 of 7056

LEGAL DESCRIPTION: T36 R07-E S08 SWNW				PARCEL NO: 082639				CONTROL NO: 82639			
40	\$129,163.73	0.77829659	\$100,527.69								
				0	\$0.00	STAT	999999	STATE OF WISCONSIN			
				0.002350	\$236.24	CNTY	43	ONEIDA COUNTY			
				0.000950	\$95.50	MUNI	43038	TOWN OF WOODBORO			
				0.00817360	\$821.67	REG	434781	SCH D OF RHINELANDER			
				0.00017080	\$17.17	VTAE	001600	NICOLET VTAE DISTRICT			
				Parcel Total:		\$1,170.58					

LEGAL DESCRIPTION: T36 R07-E S08 SENW				PARCEL NO: 082640				CONTROL NO: 82640			
40	\$129,163.73	0.77829659	\$100,527.69								
				0	\$0.00	STAT	999999	STATE OF WISCONSIN			
				0.002350	\$236.24	CNTY	43	ONEIDA COUNTY			
				0.000950	\$95.50	MUNI	43038	TOWN OF WOODBORO			
				0.00817360	\$821.67	REG	434781	SCH D OF RHINELANDER			
				0.00017080	\$17.17	VTAE	001600	NICOLET VTAE DISTRICT			
				Parcel Total:		\$1,170.58					

LEGAL DESCRIPTION: T36 R07-E S17 NWNW				PARCEL NO: 082641				CONTROL NO: 82641			
40	\$129,163.73	0.77829659	\$100,527.69								
				0	\$0.00	STAT	999999	STATE OF WISCONSIN			
				0.002350	\$236.24	CNTY	43	ONEIDA COUNTY			
				0.000950	\$95.50	MUNI	43038	TOWN OF WOODBORO			
				0.00817360	\$821.67	REG	434781	SCH D OF RHINELANDER			
				0.00017080	\$17.17	VTAE	001600	NICOLET VTAE DISTRICT			
				Parcel Total:		\$1,170.58					



State of Wisconsin / Department of Natural Resources

Tony Evers , Governor

Adam N Payne , Secretary

5/22/2023

Chapter 70.114 - Aids Payment Worksheet For Tax Year 2022(Payment Year 2023) - Payment Due January 31, 2023

4675 of 7056

LEGAL DESCRIPTION: T36 R07-E S17 NENW				PARCEL NO: 082642				CONTROL NO: 82642	
40	\$129,163.73	0.77829659	\$100,527.69						
				0	\$0.00	STAT	999999	STATE OF WISCONSIN	
				0.002350	\$236.24	CNTY	43	ONEIDA COUNTY	
				0.000950	\$95.50	MUNI	43038	TOWN OF WOODBORO	
				0.00817360	\$821.67	REG	434781	SCH D OF RHINELANDER	
				0.00017080	\$17.17	VTAE	001600	NICOLET VTAE DISTRICT	
Parcel Total:					\$1,170.58				

LEGAL DESCRIPTION: T36 R07-E S17 SENW				PARCEL NO: 082643				CONTROL NO: 82643	
40	\$129,163.73	0.77829659	\$100,527.69						
				0	\$0.00	STAT	999999	STATE OF WISCONSIN	
				0.002350	\$236.24	CNTY	43	ONEIDA COUNTY	
				0.000950	\$95.50	MUNI	43038	TOWN OF WOODBORO	
				0.00817360	\$821.67	REG	434781	SCH D OF RHINELANDER	
				0.00017080	\$17.17	VTAE	001600	NICOLET VTAE DISTRICT	
Parcel Total:					\$1,170.58				

LEGAL DESCRIPTION: T36 R07-E S17 SWNW				PARCEL NO: 082644				CONTROL NO: 82644	
40	\$129,163.73	0.77829659	\$100,527.69						
				0	\$0.00	STAT	999999	STATE OF WISCONSIN	
				0.002350	\$236.24	CNTY	43	ONEIDA COUNTY	
				0.000950	\$95.50	MUNI	43038	TOWN OF WOODBORO	
				0.00817360	\$821.67	REG	434781	SCH D OF RHINELANDER	
				0.00017080	\$17.17	VTAE	001600	NICOLET VTAE DISTRICT	
Parcel Total:					\$1,170.58				



State of Wisconsin / Department of Natural Resources

Tony Evers , Governor

Adam N Payne , Secretary

5/22/2023

Chapter 70.114 - Aids Payment Worksheet For Tax Year 2022(Payment Year 2023) - Payment Due January 31, 2023

4676 of 7056

LEGAL DESCRIPTION: T36 R07-E S18 FRAC NWNW				PARCEL NO: 082645				CONTROL NO: 82645	
41.12	\$132,780.29	0.77829659	\$103,342.45						
				0	\$0.00	STAT	999999	STATE OF WISCONSIN	
				0.002350	\$242.86	CNTY	43	ONEIDA COUNTY	
				0.000950	\$98.18	MUNI	43038	TOWN OF WOODBORO	
				0.00817360	\$844.68	REG	434781	SCH D OF RHINELANDER	
				0.00017080	\$17.65	VTAE	001600	NICOLET VTAE DISTRICT	
Parcel Total:					\$1,203.37				

LEGAL DESCRIPTION: T36 R07-E S18 NENW				PARCEL NO: 082646				CONTROL NO: 82646	
40	\$129,163.73	0.77829659	\$100,527.69						
				0	\$0.00	STAT	999999	STATE OF WISCONSIN	
				0.002350	\$236.24	CNTY	43	ONEIDA COUNTY	
				0.000950	\$95.50	MUNI	43038	TOWN OF WOODBORO	
				0.00817360	\$821.67	REG	434781	SCH D OF RHINELANDER	
				0.00017080	\$17.17	VTAE	001600	NICOLET VTAE DISTRICT	
Parcel Total:					\$1,170.58				

LEGAL DESCRIPTION: T36 R07-E S18 SENW				PARCEL NO: 082647				CONTROL NO: 82647	
40	\$129,163.73	0.77829659	\$100,527.69						
				0	\$0.00	STAT	999999	STATE OF WISCONSIN	
				0.002350	\$236.24	CNTY	43	ONEIDA COUNTY	
				0.000950	\$95.50	MUNI	43038	TOWN OF WOODBORO	
				0.00817360	\$821.67	REG	434781	SCH D OF RHINELANDER	
				0.00017080	\$17.17	VTAE	001600	NICOLET VTAE DISTRICT	
Parcel Total:					\$1,170.58				



State of Wisconsin / Department of Natural Resources

Tony Evers , Governor

Adam N Payne , Secretary

5/22/2023

Chapter 70.114 - Aids Payment Worksheet For Tax Year 2022(Payment Year 2023) - Payment Due January 31, 2023

4677 of 7056

LEGAL DESCRIPTION: T36 R07-E S18 FRAC SWNW	PARCEL NO: 082648	CONTROL NO: 82648
--	-------------------	-------------------

41.37	\$133,587.60	0.77829659	\$103,970.77	
-------	--------------	------------	--------------	--

0	\$0.00	STAT	999999	STATE OF WISCONSIN
0.002350	\$244.34	CNTY	43	ONEIDA COUNTY
0.000950	\$98.77	MUNI	43038	TOWN OF WOODBORO
0.00817360	\$849.81	REG	434781	SCH D OF RHINELANDER
0.00017080	\$17.76	VTAE	001600	NICOLET VTAE DISTRICT

Parcel Total:	\$1,210.68
---------------	------------

LEGAL DESCRIPTION: T36 R07-E S18 NWNE	PARCEL NO: 082649	CONTROL NO: 82649
---------------------------------------	-------------------	-------------------

40	\$129,163.73	0.77829659	\$100,527.69	
----	--------------	------------	--------------	--

0	\$0.00	STAT	999999	STATE OF WISCONSIN
0.002350	\$236.24	CNTY	43	ONEIDA COUNTY
0.000950	\$95.50	MUNI	43038	TOWN OF WOODBORO
0.00817360	\$821.67	REG	434781	SCH D OF RHINELANDER
0.00017080	\$17.17	VTAE	001600	NICOLET VTAE DISTRICT

Parcel Total:	\$1,170.58
---------------	------------

LEGAL DESCRIPTION: T36 R07-E S18 NENE	PARCEL NO: 082650	CONTROL NO: 82650
---------------------------------------	-------------------	-------------------

40	\$129,163.73	0.77829659	\$100,527.69	
----	--------------	------------	--------------	--

0	\$0.00	STAT	999999	STATE OF WISCONSIN
0.002350	\$236.24	CNTY	43	ONEIDA COUNTY
0.000950	\$95.50	MUNI	43038	TOWN OF WOODBORO
0.00817360	\$821.67	REG	434781	SCH D OF RHINELANDER
0.00017080	\$17.17	VTAE	001600	NICOLET VTAE DISTRICT

Parcel Total:	\$1,170.58
---------------	------------



State of Wisconsin / Department of Natural Resources

Tony Evers , Governor

Adam N Payne , Secretary

5/22/2023

Chapter 70.114 - Aids Payment Worksheet For Tax Year 2022(Payment Year 2023) - Payment Due January 31, 2023

4678 of 7056

LEGAL DESCRIPTION: T36 R07-E S18 SENE				PARCEL NO: 082651				CONTROL NO: 82651	
40	\$129,163.73	0.77829659	\$100,527.69						
				0	\$0.00	STAT	999999	STATE OF WISCONSIN	
				0.002350	\$236.24	CNTY	43	ONEIDA COUNTY	
				0.000950	\$95.50	MUNI	43038	TOWN OF WOODBORO	
				0.00817360	\$821.67	REG	434781	SCH D OF RHINELANDER	
				0.00017080	\$17.17	VTAE	001600	NICOLET VTAE DISTRICT	
Parcel Total:					\$1,170.58				

LEGAL DESCRIPTION: T36 R07-E S18 SWNE				PARCEL NO: 082652				CONTROL NO: 82652	
40	\$129,163.73	0.77829659	\$100,527.69						
				0	\$0.00	STAT	999999	STATE OF WISCONSIN	
				0.002350	\$236.24	CNTY	43	ONEIDA COUNTY	
				0.000950	\$95.50	MUNI	43038	TOWN OF WOODBORO	
				0.00817360	\$821.67	REG	434781	SCH D OF RHINELANDER	
				0.00017080	\$17.17	VTAE	001600	NICOLET VTAE DISTRICT	
Parcel Total:					\$1,170.58				

LEGAL DESCRIPTION: T36 R07-E S18 NESW				PARCEL NO: 082653				CONTROL NO: 82653	
40	\$129,163.73	0.77829659	\$100,527.69						
				0	\$0.00	STAT	999999	STATE OF WISCONSIN	
				0.002350	\$236.24	CNTY	43	ONEIDA COUNTY	
				0.000950	\$95.50	MUNI	43038	TOWN OF WOODBORO	
				0.00817360	\$821.67	REG	434781	SCH D OF RHINELANDER	
				0.00017080	\$17.17	VTAE	001600	NICOLET VTAE DISTRICT	
Parcel Total:					\$1,170.58				



State of Wisconsin / Department of Natural Resources

Tony Evers , Governor

Adam N Payne , Secretary

5/22/2023

Chapter 70.114 - Aids Payment Worksheet For Tax Year 2022(Payment Year 2023) - Payment Due January 31, 2023

4679 of 7056

LEGAL DESCRIPTION: T36 R07-E S18 SESW	PARCEL NO: 082654	CONTROL NO: 82654
---------------------------------------	-------------------	-------------------

40	\$129,163.73	0.77829659	\$100,527.69	
----	--------------	------------	--------------	--

0	\$0.00	STAT	999999	STATE OF WISCONSIN
0.002350	\$236.24	CNTY	43	ONEIDA COUNTY
0.000950	\$95.50	MUNI	43038	TOWN OF WOODBORO
0.00817360	\$821.67	REG	434781	SCH D OF RHINELANDER
0.00017080	\$17.17	VTAE	001600	NICOLET VTAE DISTRICT

Parcel Total:	\$1,170.58
---------------	------------

LEGAL DESCRIPTION: T36 R07-E S18 NWSE	PARCEL NO: 082655	CONTROL NO: 82655
---------------------------------------	-------------------	-------------------

40	\$129,163.73	0.77829659	\$100,527.69	
----	--------------	------------	--------------	--

0	\$0.00	STAT	999999	STATE OF WISCONSIN
0.002350	\$236.24	CNTY	43	ONEIDA COUNTY
0.000950	\$95.50	MUNI	43038	TOWN OF WOODBORO
0.00817360	\$821.67	REG	434781	SCH D OF RHINELANDER
0.00017080	\$17.17	VTAE	001600	NICOLET VTAE DISTRICT

Parcel Total:	\$1,170.58
---------------	------------

LEGAL DESCRIPTION: T36 R07-E S18 NESE	PARCEL NO: 082656	CONTROL NO: 82656
---------------------------------------	-------------------	-------------------

40	\$129,163.73	0.77829659	\$100,527.69	
----	--------------	------------	--------------	--

0	\$0.00	STAT	999999	STATE OF WISCONSIN
0.002350	\$236.24	CNTY	43	ONEIDA COUNTY
0.000950	\$95.50	MUNI	43038	TOWN OF WOODBORO
0.00817360	\$821.67	REG	434781	SCH D OF RHINELANDER
0.00017080	\$17.17	VTAE	001600	NICOLET VTAE DISTRICT

Parcel Total:	\$1,170.58
---------------	------------



State of Wisconsin / Department of Natural Resources

Tony Evers , Governor

Adam N Payne , Secretary

5/22/2023

Chapter 70.114 - Aids Payment Worksheet For Tax Year 2022(Payment Year 2023) - Payment Due January 31, 2023

4680 of 7056

LEGAL DESCRIPTION: T36 R07-E S18 SESE	PARCEL NO: 082657	CONTROL NO: 82657
---------------------------------------	-------------------	-------------------

40 \$129,163.73 0.77829659 \$100,527.69

0	\$0.00	STAT	999999	STATE OF WISCONSIN
0.002350	\$236.24	CNTY	43	ONEIDA COUNTY
0.000950	\$95.50	MUNI	43038	TOWN OF WOODBORO
0.00817360	\$821.67	REG	434781	SCH D OF RHINELANDER
0.00017080	\$17.17	VTAE	001600	NICOLET VTAE DISTRICT

Parcel Total: \$1,170.58

LEGAL DESCRIPTION: T36 R07-E S18 SWSE	PARCEL NO: 082658	CONTROL NO: 82658
---------------------------------------	-------------------	-------------------

40 \$129,163.73 0.77829659 \$100,527.69

0	\$0.00	STAT	999999	STATE OF WISCONSIN
0.002350	\$236.24	CNTY	43	ONEIDA COUNTY
0.000950	\$95.50	MUNI	43038	TOWN OF WOODBORO
0.00817360	\$821.67	REG	434781	SCH D OF RHINELANDER
0.00017080	\$17.17	VTAE	001600	NICOLET VTAE DISTRICT

Parcel Total: \$1,170.58

File Number Total: \$59,074.40



State of Wisconsin / Department of Natural Resources

Tony Evers , Governor

Adam N Payne , Secretary

5/22/2023

Chapter 70.114 - Aids Payment Worksheet For Tax Year 2022(Payment Year 2023) - Payment Due January 31, 2023

4681 of 7056

FILE NO: WR 500 H				DATE OF PURCHASE: 10/14/1999				GRANTOR: PACKAGING CORP. OF AMERICA			
LEGAL DESCRIPTION: T36 R07-E S36 NESW				PARCEL NO: 082592				CONTROL NO: 82592			
40	\$73,807.86	0.77829659	\$57,444.41								
				0	\$0.00	STAT	999999	STATE OF WISCONSIN			
				0.002350	\$135.00	CNTY	43	ONEIDA COUNTY			
				0.000950	\$54.57	MUNI	43038	TOWN OF WOODBORO			
				0.00817360	\$469.53	REG	434781	SCH D OF RHINELANDER			
				0.00017080	\$9.81	VTAE	001600	NICOLET VTAE DISTRICT			
Parcel Total:					\$668.91						

LEGAL DESCRIPTION: T36 R07-E S36 SESW				PARCEL NO: 082593				CONTROL NO: 82593			
40	\$73,807.86	0.77829659	\$57,444.41								
				0	\$0.00	STAT	999999	STATE OF WISCONSIN			
				0.002350	\$135.00	CNTY	43	ONEIDA COUNTY			
				0.000950	\$54.57	MUNI	43038	TOWN OF WOODBORO			
				0.00817360	\$469.53	REG	434781	SCH D OF RHINELANDER			
				0.00017080	\$9.81	VTAE	001600	NICOLET VTAE DISTRICT			
Parcel Total:					\$668.91						



State of Wisconsin / Department of Natural Resources

Tony Evers , Governor

Adam N Payne , Secretary

5/22/2023

Chapter 70.114 - Aids Payment Worksheet For Tax Year 2022(Payment Year 2023) - Payment Due January 31, 2023

4682 of 7056

LEGAL DESCRIPTION: T36 R07-E S36 SWSE	PARCEL NO: 082594	CONTROL NO: 82594
---------------------------------------	-------------------	-------------------

40	\$73,807.86	0.77829659	\$57,444.41
----	-------------	------------	-------------

0	\$0.00	STAT	999999	STATE OF WISCONSIN
0.002350	\$135.00	CNTY	43	ONEIDA COUNTY
0.000950	\$54.57	MUNI	43038	TOWN OF WOODBORO
0.00817360	\$469.53	REG	434781	SCH D OF RHINELANDER
0.00017080	\$9.81	VTAE	001600	NICOLET VTAE DISTRICT

Parcel Total:	\$668.91
---------------	----------

LEGAL DESCRIPTION: T36 R07-E S36 W1/2 OF SESE	PARCEL NO: 082595	CONTROL NO: 82595
---	-------------------	-------------------

20	\$36,903.05	0.77829659	\$28,721.52
----	-------------	------------	-------------

0	\$0.00	STAT	999999	STATE OF WISCONSIN
0.002350	\$67.50	CNTY	43	ONEIDA COUNTY
0.000950	\$27.29	MUNI	43038	TOWN OF WOODBORO
0.00817360	\$234.76	REG	434781	SCH D OF RHINELANDER
0.00017080	\$4.91	VTAE	001600	NICOLET VTAE DISTRICT

Parcel Total:	\$334.46
---------------	----------

File Number Total:	\$2,341.19
--------------------	------------



State of Wisconsin / Department of Natural Resources

Tony Evers , Governor

Adam N Payne , Secretary

5/22/2023

Chapter 70.114 - Aids Payment Worksheet For Tax Year 2022(Payment Year 2023) - Payment Due January 31, 2023

4683 of 7056

FILE NO: WR 500 X				DATE OF PURCHASE: 11/18/1999				GRANTOR: PACKAGING CORP. OF AMERICA			
LEGAL DESCRIPTION: T36 R07-E S33 NWSE				PARCEL NO: 082869				CONTROL NO: 82869			
40	\$126,719.97	0.77829659	\$98,625.72								
				0	\$0.00	STAT	999999	STATE OF WISCONSIN			
				0.002350	\$231.77	CNTY	43	ONEIDA COUNTY			
				0.000950	\$93.70	MUNI	43038	TOWN OF WOODBORO			
				0.00817360	\$806.13	REG	434781	SCH D OF RHINELANDER			
				0.00017080	\$16.85	VTAE	001600	NICOLET VTAE DISTRICT			
Parcel Total:				\$1,148.45							

LEGAL DESCRIPTION: T36 R07-E S33 NESE				PARCEL NO: 082870				CONTROL NO: 82870			
40	\$126,719.97	0.77829659	\$98,625.72								
				0	\$0.00	STAT	999999	STATE OF WISCONSIN			
				0.002350	\$231.77	CNTY	43	ONEIDA COUNTY			
				0.000950	\$93.70	MUNI	43038	TOWN OF WOODBORO			
				0.00817360	\$806.13	REG	434781	SCH D OF RHINELANDER			
				0.00017080	\$16.85	VTAE	001600	NICOLET VTAE DISTRICT			
Parcel Total:				\$1,148.45							



State of Wisconsin / Department of Natural Resources

Tony Evers , Governor

Adam N Payne , Secretary

5/22/2023

Chapter 70.114 - Aids Payment Worksheet For Tax Year 2022(Payment Year 2023) - Payment Due January 31, 2023

4684 of 7056

LEGAL DESCRIPTION: T36 R07-E S33 SESE				PARCEL NO: 082871				CONTROL NO: 82871	
40	\$126,719.97	0.77829659	\$98,625.72						
				0	\$0.00	STAT	999999	STATE OF WISCONSIN	
				0.002350	\$231.77	CNTY	43	ONEIDA COUNTY	
				0.000950	\$93.70	MUNI	43038	TOWN OF WOODBORO	
				0.00817360	\$806.13	REG	434781	SCH D OF RHINELANDER	
				0.00017080	\$16.85	VTAE	001600	NICOLET VTAE DISTRICT	
Parcel Total:					\$1,148.45				

LEGAL DESCRIPTION: T36 R07-E S33 SWSE				PARCEL NO: 082872				CONTROL NO: 82872	
40	\$126,719.97	0.77829659	\$98,625.72						
				0	\$0.00	STAT	999999	STATE OF WISCONSIN	
				0.002350	\$231.77	CNTY	43	ONEIDA COUNTY	
				0.000950	\$93.70	MUNI	43038	TOWN OF WOODBORO	
				0.00817360	\$806.13	REG	434781	SCH D OF RHINELANDER	
				0.00017080	\$16.85	VTAE	001600	NICOLET VTAE DISTRICT	
Parcel Total:					\$1,148.45				

LEGAL DESCRIPTION: T36 R07-E S33 NWNE				PARCEL NO: 082873				CONTROL NO: 82873	
40	\$126,719.97	0.77829659	\$98,625.72						
				0	\$0.00	STAT	999999	STATE OF WISCONSIN	
				0.002350	\$231.77	CNTY	43	ONEIDA COUNTY	
				0.000950	\$93.70	MUNI	43038	TOWN OF WOODBORO	
				0.00817360	\$806.13	REG	434781	SCH D OF RHINELANDER	
				0.00017080	\$16.85	VTAE	001600	NICOLET VTAE DISTRICT	
Parcel Total:					\$1,148.45				



State of Wisconsin / Department of Natural Resources

Tony Evers , Governor

Adam N Payne , Secretary

5/22/2023

Chapter 70.114 - Aids Payment Worksheet For Tax Year 2022(Payment Year 2023) - Payment Due January 31, 2023

4685 of 7056

LEGAL DESCRIPTION: T36 R07-E S33 SWNE	PARCEL NO: 082874	CONTROL NO: 82874
---------------------------------------	-------------------	-------------------

40	\$126,719.97	0.77829659	\$98,625.72	
----	--------------	------------	-------------	--

0	\$0.00	STAT	999999	STATE OF WISCONSIN
0.002350	\$231.77	CNTY	43	ONEIDA COUNTY
0.000950	\$93.70	MUNI	43038	TOWN OF WOODBORO
0.00817360	\$806.13	REG	434781	SCH D OF RHINELANDER
0.00017080	\$16.85	VTAE	001600	NICOLET VTAE DISTRICT

Parcel Total:	\$1,148.45
---------------	------------

LEGAL DESCRIPTION: T36 R07-E S33 PT OF SENE	PARCEL NO: 082875	CONTROL NO: 82875
---	-------------------	-------------------

20	\$63,359.99	0.77829659	\$49,312.86	
----	-------------	------------	-------------	--

0	\$0.00	STAT	999999	STATE OF WISCONSIN
0.002350	\$115.89	CNTY	43	ONEIDA COUNTY
0.000950	\$46.85	MUNI	43038	TOWN OF WOODBORO
0.00817360	\$403.06	REG	434781	SCH D OF RHINELANDER
0.00017080	\$8.42	VTAE	001600	NICOLET VTAE DISTRICT

Parcel Total:	\$574.22
---------------	----------

LEGAL DESCRIPTION: T36 R07-E S33 SESW	PARCEL NO: 082876	CONTROL NO: 82876
---------------------------------------	-------------------	-------------------

40	\$126,719.97	0.77829659	\$98,625.72	
----	--------------	------------	-------------	--

0	\$0.00	STAT	999999	STATE OF WISCONSIN
0.002350	\$231.77	CNTY	43	ONEIDA COUNTY
0.000950	\$93.70	MUNI	43038	TOWN OF WOODBORO
0.00817360	\$806.13	REG	434781	SCH D OF RHINELANDER
0.00017080	\$16.85	VTAE	001600	NICOLET VTAE DISTRICT

Parcel Total:	\$1,148.45
---------------	------------



State of Wisconsin / Department of Natural Resources

Tony Evers , Governor

Adam N Payne , Secretary

5/22/2023

Chapter 70.114 - Aids Payment Worksheet For Tax Year 2022(Payment Year 2023) - Payment Due January 31, 2023

4686 of 7056

LEGAL DESCRIPTION: T36 R07-E S34 SWNW	PARCEL NO: 082877	CONTROL NO: 82877
---------------------------------------	-------------------	-------------------

40	\$126,719.97	0.77829659	\$98,625.72	
----	--------------	------------	-------------	--

0	\$0.00	STAT	999999	STATE OF WISCONSIN
0.002350	\$231.77	CNTY	43	ONEIDA COUNTY
0.000950	\$93.70	MUNI	43038	TOWN OF WOODBORO
0.00817360	\$806.13	REG	434781	SCH D OF RHINELANDER
0.00017080	\$16.85	VTAE	001600	NICOLET VTAE DISTRICT

Parcel Total:	\$1,148.45
---------------	------------

LEGAL DESCRIPTION: T36 R07-E S34 SENW	PARCEL NO: 082878	CONTROL NO: 82878
---------------------------------------	-------------------	-------------------

40	\$126,719.97	0.77829659	\$98,625.72	
----	--------------	------------	-------------	--

0	\$0.00	STAT	999999	STATE OF WISCONSIN
0.002350	\$231.77	CNTY	43	ONEIDA COUNTY
0.000950	\$93.70	MUNI	43038	TOWN OF WOODBORO
0.00817360	\$806.13	REG	434781	SCH D OF RHINELANDER
0.00017080	\$16.85	VTAE	001600	NICOLET VTAE DISTRICT

Parcel Total:	\$1,148.45
---------------	------------

LEGAL DESCRIPTION: T36 R07-E S34 NWSW	PARCEL NO: 082879	CONTROL NO: 82879
---------------------------------------	-------------------	-------------------

40	\$126,719.97	0.77829659	\$98,625.72	
----	--------------	------------	-------------	--

0	\$0.00	STAT	999999	STATE OF WISCONSIN
0.002350	\$231.77	CNTY	43	ONEIDA COUNTY
0.000950	\$93.70	MUNI	43038	TOWN OF WOODBORO
0.00817360	\$806.13	REG	434781	SCH D OF RHINELANDER
0.00017080	\$16.85	VTAE	001600	NICOLET VTAE DISTRICT

Parcel Total:	\$1,148.45
---------------	------------



State of Wisconsin / Department of Natural Resources

Tony Evers , Governor

Adam N Payne , Secretary

5/22/2023

Chapter 70.114 - Aids Payment Worksheet For Tax Year 2022(Payment Year 2023) - Payment Due January 31, 2023

4687 of 7056

LEGAL DESCRIPTION: T36 R07-E S34 SWSW	PARCEL NO: 082880	CONTROL NO: 82880
---------------------------------------	-------------------	-------------------

40	\$126,719.97	0.77829659	\$98,625.72	
----	--------------	------------	-------------	--

0	\$0.00	STAT	999999	STATE OF WISCONSIN
0.002350	\$231.77	CNTY	43	ONEIDA COUNTY
0.000950	\$93.70	MUNI	43038	TOWN OF WOODBORO
0.00817360	\$806.13	REG	434781	SCH D OF RHINELANDER
0.00017080	\$16.85	VTAE	001600	NICOLET VTAE DISTRICT

Parcel Total:	\$1,148.45
---------------	------------

LEGAL DESCRIPTION: T36 R07-E S34 SESW	PARCEL NO: 082881	CONTROL NO: 82881
---------------------------------------	-------------------	-------------------

40	\$126,719.97	0.77829659	\$98,625.72	
----	--------------	------------	-------------	--

0	\$0.00	STAT	999999	STATE OF WISCONSIN
0.002350	\$231.77	CNTY	43	ONEIDA COUNTY
0.000950	\$93.70	MUNI	43038	TOWN OF WOODBORO
0.00817360	\$806.13	REG	434781	SCH D OF RHINELANDER
0.00017080	\$16.85	VTAE	001600	NICOLET VTAE DISTRICT

Parcel Total:	\$1,148.45
---------------	------------

File Number Total:	\$14,355.62
--------------------	-------------

Municipality Total:	\$76,439.75
---------------------	-------------



State of Wisconsin / Department of Natural Resources

Tony Evers , Governor

Adam N Payne , Secretary

5/22/2023

Chapter 70.114 - Aids Payment Worksheet For Tax Year 2022(Payment Year 2023) - Payment Due January 31, 2023

4688 of 7056

DETAIL FOR TOWN OF WOODRUFF, ONEIDA COUNTY

Acres	Est. Adjust. Purch. Price	Level of Assessment	Adjusted Local Value	Net Gen. Tax Rate	Calc. Aid Pay Amount	Taxing Jurisdiction	Description
FILE NO: NF 685 *		DATE OF PURCHASE: 08/13/1993			GRANTOR: WILLIAM WELLS		
LEGAL DESCRIPTION: T39 R07-E S09 PT GV LT 7				PARCEL NO: 72159		CONTROL NO: 72159	
0.01	\$587.33	0.77982458	\$458.01				
				0	\$0.00	STAT 999999	STATE OF WISCONSIN
				0.00246980	\$1.13	CNTY 43	ONEIDA COUNTY
				0.00446620	\$2.05	MUNI 43040	TOWN OF WOODRUFF
				0.00472750	\$2.17	ELEM 636720	SCH D OF WOODRUFF J 1
				0.00181480	\$0.83	UNHI 433647	UHS D OF LAKELAND (MINOCQUA)
				0.00017950	\$0.08	VTAE 001600	NICOLET VTAE DISTRICT
Parcel Total:					\$6.26		
File Number Total:					\$6.26		



State of Wisconsin / Department of Natural Resources

Tony Evers , Governor

Adam N Payne , Secretary

5/22/2023

Chapter 70.114 - Aids Payment Worksheet For Tax Year 2022(Payment Year 2023) - Payment Due January 31, 2023

4689 of 7056

FILE NO: NF 790 *	DATE OF PURCHASE: 02/18/2003	GRANTOR: JERRY CLAWSON
LEGAL DESCRIPTION: T39 R07-E S07 PT OF SWNW	PARCEL NO: 0400100097 10	CONTROL NO: 89159

3.35 \$13,410.14 0.77982458 \$10,457.56

0	\$0.00	STAT	999999	STATE OF WISCONSIN
0.00246980	\$25.83	CNTY	43	ONEIDA COUNTY
0.00446620	\$46.71	MUNI	43040	TOWN OF WOODRUFF
0.00472750	\$49.44	ELEM	636720	SCH D OF WOODRUFF J 1
0.00181480	\$18.98	UNHI	433647	UHS D OF LAKELAND (MINOCQUA)
0.00017950	\$1.88	VTAE	001600	NICOLET VTAE DISTRICT

Parcel Total: \$142.84

File Number Total: \$142.84

FILE NO: NF 811 *	DATE OF PURCHASE: 05/25/2004	GRANTOR: WISCONSIN VALLEY IMPROVEMENT
LEGAL DESCRIPTION: T39 R07-E S01 PT OF SWNE	PARCEL NO: 092395	CONTROL NO: 92395

9.8 \$33,000.68 0.77982458 \$25,734.75

0	\$0.00	STAT	999999	STATE OF WISCONSIN
0.00246980	\$63.56	CNTY	43	ONEIDA COUNTY
0.00446620	\$114.94	MUNI	43040	TOWN OF WOODRUFF
0.00181480	\$46.70	UNHI	433647	UHS D OF LAKELAND (MINOCQUA)
0.00017950	\$4.62	VTAE	001600	NICOLET VTAE DISTRICT

Parcel Total: \$229.82



State of Wisconsin / Department of Natural Resources

Tony Evers , Governor

Adam N Payne , Secretary

5/22/2023

Chapter 70.114 - Aids Payment Worksheet For Tax Year 2022(Payment Year 2023) - Payment Due January 31, 2023

4690 of 7056

LEGAL DESCRIPTION: T39 R07-E S01 PT OF SENE				PARCEL NO: 092396				CONTROL NO: 92396	
9.7	\$32,663.95	0.77982458	\$25,472.15						
				0	\$0.00	STAT	999999	STATE OF WISCONSIN	
				0.00246980	\$62.91	CNTY	43	ONEIDA COUNTY	
				0.00446620	\$113.76	MUNI	43040	TOWN OF WOODRUFF	
				0.00181480	\$46.23	UNHI	433647	UHS D OF LAKELAND (MINOCQUA)	
				0.00017950	\$4.57	VTAE	001600	NICOLET VTAE DISTRICT	
Parcel Total:					\$227.47				

LEGAL DESCRIPTION: T39 R07-E S01 PT OF NWSE				PARCEL NO: 092397				CONTROL NO: 92397	
40.3	\$135,706.92	0.77982458	\$105,827.59						
				0	\$0.00	STAT	999999	STATE OF WISCONSIN	
				0.00246980	\$261.38	CNTY	43	ONEIDA COUNTY	
				0.00446620	\$472.65	MUNI	43040	TOWN OF WOODRUFF	
				0.00181480	\$192.05	UNHI	433647	UHS D OF LAKELAND (MINOCQUA)	
				0.00017950	\$18.99	VTAE	001600	NICOLET VTAE DISTRICT	
Parcel Total:					\$945.07				

LEGAL DESCRIPTION: T39 R07-E S01 SWSE				PARCEL NO: 092398				CONTROL NO: 92398	
40.2	\$135,370.17	0.77982458	\$105,564.99						
				0	\$0.00	STAT	999999	STATE OF WISCONSIN	
				0.00246980	\$260.73	CNTY	43	ONEIDA COUNTY	
				0.00446620	\$471.47	MUNI	43040	TOWN OF WOODRUFF	
				0.00181480	\$191.58	UNHI	433647	UHS D OF LAKELAND (MINOCQUA)	
				0.00017950	\$18.95	VTAE	001600	NICOLET VTAE DISTRICT	
Parcel Total:					\$942.73				



State of Wisconsin / Department of Natural Resources

Tony Evers , Governor

Adam N Payne , Secretary

5/22/2023

Chapter 70.114 - Aids Payment Worksheet For Tax Year 2022(Payment Year 2023) - Payment Due January 31, 2023

4691 of 7056

LEGAL DESCRIPTION: T39 R07-E S25 PT GV LT 3	PARCEL NO: 092399	CONTROL NO: 92399
---	-------------------	-------------------

20.5	\$69,032.05	0.77982458	\$53,832.89
------	-------------	------------	-------------

0	\$0.00	STAT	999999	STATE OF WISCONSIN
0.00246980	\$132.96	CNTY	43	ONEIDA COUNTY
0.00446620	\$240.43	MUNI	43040	TOWN OF WOODRUFF
0.00181480	\$97.69	UNHI	433647	UHS D OF LAKELAND (MINOCQUA)
0.00017950	\$9.66	VTAE	001600	NICOLET VTAE DISTRICT

Parcel Total:	\$480.74
---------------	----------

File Number Total:	\$2,825.83
--------------------	------------

FILE NO: NF 30095 *	DATE OF PURCHASE: 07/08/2014	GRANTOR: Oneida County
---------------------	------------------------------	------------------------

LEGAL DESCRIPTION: T39 R07-E S29 PT OF NESE	PARCEL NO: WR 388-1	CONTROL NO: 129470
---	---------------------	--------------------

5.12	\$15,293.88	0.77982458	\$11,926.54
------	-------------	------------	-------------

0	\$0.00	STAT	999999	STATE OF WISCONSIN
0.00246980	\$29.46	CNTY	43	ONEIDA COUNTY
0.00446620	\$53.27	MUNI	43040	TOWN OF WOODRUFF
0.00472750	\$56.38	ELEM	636720	SCH D OF WOODRUFF J 1
0.00181480	\$21.64	UNHI	433647	UHS D OF LAKELAND (MINOCQUA)
0.00017950	\$2.14	VTAE	001600	NICOLET VTAE DISTRICT
0.00009040	\$1.08	LKMG	438040	MID LAKE PROTECTION & MANAGEMENT DISTRIC
0.00040960	\$4.88	SEWR	437070	LAKELAND SANITARY DISTRICT #1

Parcel Total:	\$168.85
---------------	----------

File Number Total:	\$168.85
--------------------	----------



State of Wisconsin / Department of Natural Resources

Tony Evers , Governor

Adam N Payne , Secretary

5/22/2023

Chapter 70.114 - Aids Payment Worksheet For Tax Year 2022(Payment Year 2023) - Payment Due January 31, 2023

4692 of 7056

FILE NO: WR 500 Z				DATE OF PURCHASE: 11/18/1999				GRANTOR: PACKAGING CORP. OF AMERICA			
LEGAL DESCRIPTION: T39 R07-E S03 NWSE				PARCEL NO: 082888				CONTROL NO: 82888			
40	\$93,857.26	0.77982458	\$73,192.20								
				0	\$0.00	STAT	999999	STATE OF WISCONSIN			
				0.00246980	\$180.77	CNTY	43	ONEIDA COUNTY			
				0.00446620	\$326.89	MUNI	43040	TOWN OF WOODRUFF			
				0.00472750	\$346.01	ELEM	636720	SCH D OF WOODRUFF J 1			
				0.00181480	\$132.83	UNHI	433647	UHS D OF LAKELAND (MINOCQUA)			
				0.00017950	\$13.14	VTAE	001600	NICOLET VTAE DISTRICT			
				Parcel Total:	\$999.64						

LEGAL DESCRIPTION: T39 R07-E S03 SWSE				PARCEL NO: 082889				CONTROL NO: 82889			
40	\$93,857.26	0.77982458	\$73,192.20								
				0	\$0.00	STAT	999999	STATE OF WISCONSIN			
				0.00246980	\$180.77	CNTY	43	ONEIDA COUNTY			
				0.00446620	\$326.89	MUNI	43040	TOWN OF WOODRUFF			
				0.00472750	\$346.01	ELEM	636720	SCH D OF WOODRUFF J 1			
				0.00181480	\$132.83	UNHI	433647	UHS D OF LAKELAND (MINOCQUA)			
				0.00017950	\$13.14	VTAE	001600	NICOLET VTAE DISTRICT			
				Parcel Total:	\$999.64						



State of Wisconsin / Department of Natural Resources

Tony Evers , Governor

Adam N Payne , Secretary

5/22/2023

Chapter 70.114 - Aids Payment Worksheet For Tax Year 2022(Payment Year 2023) - Payment Due January 31, 2023

4693 of 7056

LEGAL DESCRIPTION: T39 R07-E S03 SESW	PARCEL NO: 082890	CONTROL NO: 82890
---------------------------------------	-------------------	-------------------

40	\$93,857.26	0.77982458	\$73,192.20
----	-------------	------------	-------------

0	\$0.00	STAT	999999	STATE OF WISCONSIN
0.00246980	\$180.77	CNTY	43	ONEIDA COUNTY
0.00446620	\$326.89	MUNI	43040	TOWN OF WOODRUFF
0.00472750	\$346.01	ELEM	636720	SCH D OF WOODRUFF J 1
0.00181480	\$132.83	UNHI	433647	UHS D OF LAKELAND (MINOCQUA)
0.00017950	\$13.14	VTAE	001600	NICOLET VTAE DISTRICT

Parcel Total:	\$999.64
---------------	----------

File Number Total:	\$2,998.92
--------------------	------------

Municipality Total:	\$6,142.70
---------------------	------------



State of Wisconsin / Department of Natural Resources

Tony Evers , Governor

Adam N Payne , Secretary

5/22/2023

Chapter 70.114 - Aids Payment Worksheet For Tax Year 2022(Payment Year 2023) - Payment Due January 31, 2023

4694 of 7056

DETAIL FOR CITY OF RHINELANDER, ONEIDA COUNTY

Acres	Est. Adjust. Purch. Price	Level of Assessment	Adjusted Local Value	Net Gen. Tax Rate	Calc. Aid Pay Amount	----- Taxing Jurisdiction ----- Type	Code	Description
FILE NO: O 88 *			DATE OF PURCHASE: 10/10/1995			GRANTOR: WIS DEPT OF TRANSPORTATION		
LEGAL DESCRIPTION: T36 R08-E S01 LT1-CSM1745				PARCEL NO: 76172		CONTROL NO: 76172		
5.29	\$85,961.34	0.89436454	\$76,880.78					
				0	\$0.00	STAT	999999	STATE OF WISCONSIN
				0.00204150	\$156.95	CNTY	43	ONEIDA COUNTY
				0.01039840	\$799.44	MUNI	43276	CITY OF RHINELANDER
				0.00757390	\$582.29	REG	434781	SCH D OF RHINELANDER
				0.00015830	\$12.17	VTAE	001600	NICOLET VTAE DISTRICT
Parcel Total:					\$1,550.85			

File Number Total: \$1,550.85

FILE NO: O 120 *			DATE OF PURCHASE: 04/01/2002			GRANTOR: DEBYLE'S INCORPORATED		
LEGAL DESCRIPTION: T36 R09-E S06 JC CURRANS LT1-BL1				PARCEL NO: RH2117		CONTROL NO: 86910		
0.22	\$56,731.77	0.89436454	\$50,738.88					
				0	\$0.00	STAT	999999	STATE OF WISCONSIN
				0.00204150	\$103.58	CNTY	43	ONEIDA COUNTY
				0.01039840	\$527.60	MUNI	43276	CITY OF RHINELANDER
				0.00757390	\$384.29	REG	434781	SCH D OF RHINELANDER
				0.00015830	\$8.03	VTAE	001600	NICOLET VTAE DISTRICT
Parcel Total:					\$1,023.50			



State of Wisconsin / Department of Natural Resources

Tony Evers , Governor

Adam N Payne , Secretary

5/22/2023

Chapter 70.114 - Aids Payment Worksheet For Tax Year 2022(Payment Year 2023) - Payment Due January 31, 2023

4695 of 7056

LEGAL DESCRIPTION: T36 R09-E S06 JC CURRANS LT2-BL1				PARCEL NO: RH2117			CONTROL NO: 86911		
0.21	\$54,152.92	0.89436454	\$48,432.46						
				0	\$0.00	STAT	999999	STATE OF WISCONSIN	
				0.00204150	\$98.88	CNTY	43	ONEIDA COUNTY	
				0.01039840	\$503.62	MUNI	43276	CITY OF RHINELANDER	
				0.00757390	\$366.82	REG	434781	SCH D OF RHINELANDER	
				0.00015830	\$7.67	VTAE	001600	NICOLET VTAE DISTRICT	
Parcel Total:					\$976.99				

LEGAL DESCRIPTION: T36 R09-E S06 JC CURRANS LT3-BL1				PARCEL NO: RH2117			CONTROL NO: 86912		
0.2	\$51,575.49	0.89436454	\$46,127.29						
				0	\$0.00	STAT	999999	STATE OF WISCONSIN	
				0.00204150	\$94.17	CNTY	43	ONEIDA COUNTY	
				0.01039840	\$479.65	MUNI	43276	CITY OF RHINELANDER	
				0.00757390	\$349.36	REG	434781	SCH D OF RHINELANDER	
				0.00015830	\$7.30	VTAE	001600	NICOLET VTAE DISTRICT	
Parcel Total:					\$930.48				

LEGAL DESCRIPTION: T36 R09-E S06 JC CURRANS LT4-BL1				PARCEL NO: RH2117			CONTROL NO: 86913		
0.19	\$48,996.64	0.89436454	\$43,820.86						
				0	\$0.00	STAT	999999	STATE OF WISCONSIN	
				0.00204150	\$89.46	CNTY	43	ONEIDA COUNTY	
				0.01039840	\$455.67	MUNI	43276	CITY OF RHINELANDER	
				0.00757390	\$331.90	REG	434781	SCH D OF RHINELANDER	
				0.00015830	\$6.94	VTAE	001600	NICOLET VTAE DISTRICT	
Parcel Total:					\$883.97				



State of Wisconsin / Department of Natural Resources

Tony Evers , Governor

Adam N Payne , Secretary

5/22/2023

Chapter 70.114 - Aids Payment Worksheet For Tax Year 2022(Payment Year 2023) - Payment Due January 31, 2023

4696 of 7056

LEGAL DESCRIPTION: T36 R09-E S06 JC CURRANS LT5-BL1				PARCEL NO: RH2117		CONTROL NO: 86914		
0.17	\$43,838.95	0.89436454	\$39,208.00					
				0	\$0.00	STAT	999999	STATE OF WISCONSIN
				0.00204150	\$80.04	CNTY	43	ONEIDA COUNTY
				0.01039840	\$407.70	MUNI	43276	CITY OF RHINELANDER
				0.00757390	\$296.96	REG	434781	SCH D OF RHINELANDER
				0.00015830	\$6.21	VTAE	001600	NICOLET VTAE DISTRICT
Parcel Total:					\$790.91			

LEGAL DESCRIPTION: T36 R09-E S06 JC CURRANS LT6-BL1				PARCEL NO: RH2117		CONTROL NO: 86915		
0.17	\$41,260.11	0.89436454	\$36,901.58					
				0	\$0.00	STAT	999999	STATE OF WISCONSIN
				0.00204150	\$75.33	CNTY	43	ONEIDA COUNTY
				0.01039840	\$383.72	MUNI	43276	CITY OF RHINELANDER
				0.00757390	\$279.49	REG	434781	SCH D OF RHINELANDER
				0.00015830	\$5.84	VTAE	001600	NICOLET VTAE DISTRICT
Parcel Total:					\$744.38			

LEGAL DESCRIPTION: T36 R09-E S06 JC CURRANS LT1-BL2				PARCEL NO: RH2117		CONTROL NO: 86916		
0.15	\$38,681.26	0.89436454	\$34,595.15					
				0	\$0.00	STAT	999999	STATE OF WISCONSIN
				0.00204150	\$70.63	CNTY	43	ONEIDA COUNTY
				0.01039840	\$359.73	MUNI	43276	CITY OF RHINELANDER
				0.00757390	\$262.02	REG	434781	SCH D OF RHINELANDER
				0.00015830	\$5.48	VTAE	001600	NICOLET VTAE DISTRICT
Parcel Total:					\$697.86			



State of Wisconsin / Department of Natural Resources

Tony Evers , Governor

Adam N Payne , Secretary

5/22/2023

Chapter 70.114 - Aids Payment Worksheet For Tax Year 2022(Payment Year 2023) - Payment Due January 31, 2023

4697 of 7056

LEGAL DESCRIPTION: T36 R09-E S06 JC CURRANS LT2-BL2				PARCEL NO: RH2117		CONTROL NO: 86917		
0.15	\$38,681.26	0.89436454	\$34,595.15	0	\$0.00	STAT	999999	STATE OF WISCONSIN
				0.00204150	\$70.63	CNTY	43	ONEIDA COUNTY
				0.01039840	\$359.73	MUNI	43276	CITY OF RHINELANDER
				0.00757390	\$262.02	REG	434781	SCH D OF RHINELANDER
				0.00015830	\$5.48	VTAE	001600	NICOLET VTAE DISTRICT
Parcel Total:					\$697.86			

LEGAL DESCRIPTION: T36 R09-E S06 JC CURRANS LT3-BL2				PARCEL NO: RH2117		CONTROL NO: 86918		
0.15	\$38,681.26	0.89436454	\$34,595.15	0	\$0.00	STAT	999999	STATE OF WISCONSIN
				0.00204150	\$70.63	CNTY	43	ONEIDA COUNTY
				0.01039840	\$359.73	MUNI	43276	CITY OF RHINELANDER
				0.00757390	\$262.02	REG	434781	SCH D OF RHINELANDER
				0.00015830	\$5.48	VTAE	001600	NICOLET VTAE DISTRICT
Parcel Total:					\$697.86			

LEGAL DESCRIPTION: T36 R09-E S06 JC CURRANS LT4-BL2				PARCEL NO: RH2117		CONTROL NO: 86919		
0.15	\$38,681.26	0.89436454	\$34,595.15	0	\$0.00	STAT	999999	STATE OF WISCONSIN
				0.00204150	\$70.63	CNTY	43	ONEIDA COUNTY
				0.01039840	\$359.73	MUNI	43276	CITY OF RHINELANDER
				0.00757390	\$262.02	REG	434781	SCH D OF RHINELANDER
				0.00015830	\$5.48	VTAE	001600	NICOLET VTAE DISTRICT
Parcel Total:					\$697.86			



State of Wisconsin / Department of Natural Resources

Tony Evers , Governor

Adam N Payne , Secretary

5/22/2023

Chapter 70.114 - Aids Payment Worksheet For Tax Year 2022(Payment Year 2023) - Payment Due January 31, 2023

4698 of 7056

LEGAL DESCRIPTION: T36 R09-E S06 JC CURRANS LT7-BL2				PARCEL NO: RH2117				CONTROL NO: 86920	
0.01	\$2,578.84	0.89436454	\$2,306.43						
				0	\$0.00	STAT	999999	STATE OF WISCONSIN	
				0.00204150	\$4.71	CNTY	43	ONEIDA COUNTY	
				0.01039840	\$23.98	MUNI	43276	CITY OF RHINELANDER	
				0.00757390	\$17.47	REG	434781	SCH D OF RHINELANDER	
				0.00015830	\$0.37	VTAE	001600	NICOLET VTAE DISTRICT	
Parcel Total:					\$46.53				

LEGAL DESCRIPTION: T36 R09-E S06 JC CURRANS LT8-BL2				PARCEL NO: RH2117				CONTROL NO: 86921	
0.01	\$2,578.84	0.89436454	\$2,306.43						
				0	\$0.00	STAT	999999	STATE OF WISCONSIN	
				0.00204150	\$4.71	CNTY	43	ONEIDA COUNTY	
				0.01039840	\$23.98	MUNI	43276	CITY OF RHINELANDER	
				0.00757390	\$17.47	REG	434781	SCH D OF RHINELANDER	
				0.00015830	\$0.37	VTAE	001600	NICOLET VTAE DISTRICT	
Parcel Total:					\$46.53				

LEGAL DESCRIPTION: T36 R09-E S06 JC CURRANS LT9-BL2				PARCEL NO: RH2117				CONTROL NO: 86922	
0.01	\$2,578.84	0.89436454	\$2,306.43						
				0	\$0.00	STAT	999999	STATE OF WISCONSIN	
				0.00204150	\$4.71	CNTY	43	ONEIDA COUNTY	
				0.01039840	\$23.98	MUNI	43276	CITY OF RHINELANDER	
				0.00757390	\$17.47	REG	434781	SCH D OF RHINELANDER	
				0.00015830	\$0.37	VTAE	001600	NICOLET VTAE DISTRICT	
Parcel Total:					\$46.53				



State of Wisconsin / Department of Natural Resources

Tony Evers , Governor

Adam N Payne , Secretary

5/22/2023

Chapter 70.114 - Aids Payment Worksheet For Tax Year 2022(Payment Year 2023) - Payment Due January 31, 2023

4699 of 7056

LEGAL DESCRIPTION: T36 R09-E S06 JC CURRANS LT10-BL2				PARCEL NO: RH2117		CONTROL NO: 86923		
0.15	\$38,681.26	0.89436454	\$34,595.15					
				0	\$0.00	STAT	999999	STATE OF WISCONSIN
				0.00204150	\$70.63	CNTY	43	ONEIDA COUNTY
				0.01039840	\$359.73	MUNI	43276	CITY OF RHINELANDER
				0.00757390	\$262.02	REG	434781	SCH D OF RHINELANDER
				0.00015830	\$5.48	VTAE	001600	NICOLET VTAE DISTRICT
Parcel Total:					\$697.86			

LEGAL DESCRIPTION: T36 R09-E S06 JC CURRANS LT11-BL2				PARCEL NO: RH2117		CONTROL NO: 86924		
0.15	\$38,681.26	0.89436454	\$34,595.15					
				0	\$0.00	STAT	999999	STATE OF WISCONSIN
				0.00204150	\$70.63	CNTY	43	ONEIDA COUNTY
				0.01039840	\$359.73	MUNI	43276	CITY OF RHINELANDER
				0.00757390	\$262.02	REG	434781	SCH D OF RHINELANDER
				0.00015830	\$5.48	VTAE	001600	NICOLET VTAE DISTRICT
Parcel Total:					\$697.86			

LEGAL DESCRIPTION: T36 R09-E S06 JC CURRANS LT12-BL2				PARCEL NO: RH2117		CONTROL NO: 86925		
0.15	\$38,681.26	0.89436454	\$34,595.15					
				0	\$0.00	STAT	999999	STATE OF WISCONSIN
				0.00204150	\$70.63	CNTY	43	ONEIDA COUNTY
				0.01039840	\$359.73	MUNI	43276	CITY OF RHINELANDER
				0.00757390	\$262.02	REG	434781	SCH D OF RHINELANDER
				0.00015830	\$5.48	VTAE	001600	NICOLET VTAE DISTRICT
Parcel Total:					\$697.86			



State of Wisconsin / Department of Natural Resources

Tony Evers , Governor

Adam N Payne , Secretary

5/22/2023

Chapter 70.114 - Aids Payment Worksheet For Tax Year 2022(Payment Year 2023) - Payment Due January 31, 2023

4700 of 7056

LEGAL DESCRIPTION: T36 R09-E S06 JC CURRANS EDMONDS ST PARCEL NO: RH2117 CONTROL NO: 86926

0.37 \$95,413.03 0.89436454 \$85,334.03

0	\$0.00	STAT	999999	STATE OF WISCONSIN
0.00204150	\$174.21	CNTY	43	ONEIDA COUNTY
0.01039840	\$887.34	MUNI	43276	CITY OF RHINELANDER
0.00757390	\$646.31	REG	434781	SCH D OF RHINELANDER
0.00015830	\$13.51	VTAE	001600	NICOLET VTAE DISTRICT

Parcel Total: \$1,721.37

LEGAL DESCRIPTION: T36 R09-E S06 JC CURRANS FORBES ST PARCEL NO: RH2117 CONTROL NO: 86927

0.33 \$85,099.06 0.89436454 \$76,109.58

0	\$0.00	STAT	999999	STATE OF WISCONSIN
0.00204150	\$155.38	CNTY	43	ONEIDA COUNTY
0.01039840	\$791.42	MUNI	43276	CITY OF RHINELANDER
0.00757390	\$576.45	REG	434781	SCH D OF RHINELANDER
0.00015830	\$12.05	VTAE	001600	NICOLET VTAE DISTRICT

Parcel Total: \$1,535.30

File Number Total: \$13,631.51

Municipality Total: \$15,182.36



State of Wisconsin / Department of Natural Resources

Tony Evers , Governor

Adam N Payne , Secretary

5/22/2023

Chapter 70.114 - Aids Payment Worksheet For Tax Year 2022(Payment Year 2023) - Payment Due January 31, 2023

4701 of 7056

DETAIL FOR TOWN OF BLACK CREEK, OUTAGAMIE COUNTY

Acres	Est. Adjust. Purch. Price	Level of Assessment	Adjusted Local Value	Net Gen. Tax Rate	Calc. Aid Pay Amount	Taxing Jurisdiction	Description
FILE NO: P 1794 C		DATE OF PURCHASE: 06/25/2003			GRANTOR: Wisconsin Central Ltd.		
LEGAL DESCRIPTION: T23 R17-E S01 PT OF NWNE				PARCEL NO: 090451		CONTROL NO: 90451	
3.21	\$5,320.96	0.84262924	\$4,483.60				
				0	\$0.00	STAT 999999	STATE OF WISCONSIN
				0.00377070	\$16.91	CNTY 44	OUTAGAMIE COUNTY
				0.00169850	\$7.62	MUNI 44002	TOWN OF BLACK CREEK
				0.00926430	\$41.54	REG 445138	SCH D OF SEYMOUR COMMUNITY
				0.00090180	\$4.04	VTAE 001200	FOX VALLEY VTAE DISTRICT
Parcel Total:					\$70.11		

LEGAL DESCRIPTION: T23 R17-E S01 PT OF NENW				PARCEL NO: 090452		CONTROL NO: 90452	
1.83	\$3,033.45	0.84262924	\$2,556.08				
				0	\$0.00	STAT 999999	STATE OF WISCONSIN
				0.00377070	\$9.64	CNTY 44	OUTAGAMIE COUNTY
				0.00169850	\$4.34	MUNI 44002	TOWN OF BLACK CREEK
				0.00926430	\$23.68	REG 445138	SCH D OF SEYMOUR COMMUNITY
				0.00090180	\$2.31	VTAE 001200	FOX VALLEY VTAE DISTRICT
Parcel Total:					\$39.97		



State of Wisconsin / Department of Natural Resources

Tony Evers , Governor

Adam N Payne , Secretary

5/22/2023

Chapter 70.114 - Aids Payment Worksheet For Tax Year 2022(Payment Year 2023) - Payment Due January 31, 2023

4702 of 7056

LEGAL DESCRIPTION: T23 R17-E S01 PT OF SENW				PARCEL NO: 090453				CONTROL NO: 90453			
2.3	\$3,812.53	0.84262924	\$3,212.55	0	\$0.00	STAT	999999	STATE OF WISCONSIN			
				0.00377070	\$12.11	CNTY	44	OUTAGAMIE COUNTY			
				0.00169850	\$5.46	MUNI	44002	TOWN OF BLACK CREEK			
				0.00926430	\$29.76	REG	445138	SCH D OF SEYMOUR COMMUNITY			
				0.00090180	\$2.90	VTAE	001200	FOX VALLEY VTAE DISTRICT			
Parcel Total:				\$50.23							

LEGAL DESCRIPTION: T23 R17-E S01 PT OF SWNW				PARCEL NO: 090454				CONTROL NO: 90454			
3.35	\$5,553.04	0.84262924	\$4,679.15	0	\$0.00	STAT	999999	STATE OF WISCONSIN			
				0.00377070	\$17.64	CNTY	44	OUTAGAMIE COUNTY			
				0.00169850	\$7.95	MUNI	44002	TOWN OF BLACK CREEK			
				0.00926430	\$43.35	REG	445138	SCH D OF SEYMOUR COMMUNITY			
				0.00090180	\$4.22	VTAE	001200	FOX VALLEY VTAE DISTRICT			
Parcel Total:				\$73.16							

LEGAL DESCRIPTION: T23 R17-E S02 PT OF SENE				PARCEL NO: 090455				CONTROL NO: 90455			
0.7	\$1,160.34	0.84262924	\$977.74	0	\$0.00	STAT	999999	STATE OF WISCONSIN			
				0.00377070	\$3.69	CNTY	44	OUTAGAMIE COUNTY			
				0.00169850	\$1.66	MUNI	44002	TOWN OF BLACK CREEK			
				0.00926430	\$9.06	REG	445138	SCH D OF SEYMOUR COMMUNITY			
				0.00090180	\$0.88	VTAE	001200	FOX VALLEY VTAE DISTRICT			
Parcel Total:				\$15.29							



State of Wisconsin / Department of Natural Resources

Tony Evers , Governor

Adam N Payne , Secretary

5/22/2023

Chapter 70.114 - Aids Payment Worksheet For Tax Year 2022(Payment Year 2023) - Payment Due January 31, 2023

4703 of 7056

LEGAL DESCRIPTION: T23 R17-E S02 PT OF NESE	PARCEL NO: 090456	CONTROL NO: 90456
---	-------------------	-------------------

2.64	\$4,376.12	0.84262924	\$3,687.44
------	------------	------------	------------

0	\$0.00	STAT	999999	STATE OF WISCONSIN
0.00377070	\$13.90	CNTY	44	OUTAGAMIE COUNTY
0.00169850	\$6.26	MUNI	44002	TOWN OF BLACK CREEK
0.00926430	\$34.16	REG	445138	SCH D OF SEYMOUR COMMUNITY
0.00090180	\$3.33	VTAE	001200	FOX VALLEY VTAE DISTRICT

Parcel Total:	\$57.65
---------------	---------

LEGAL DESCRIPTION: T23 R17-E S02 PT OF NWSE	PARCEL NO: 090457	CONTROL NO: 90457
---	-------------------	-------------------

3.1	\$5,138.63	0.84262924	\$4,329.96
-----	------------	------------	------------

0	\$0.00	STAT	999999	STATE OF WISCONSIN
0.00377070	\$16.33	CNTY	44	OUTAGAMIE COUNTY
0.00169850	\$7.35	MUNI	44002	TOWN OF BLACK CREEK
0.00926430	\$40.11	REG	445138	SCH D OF SEYMOUR COMMUNITY
0.00090180	\$3.90	VTAE	001200	FOX VALLEY VTAE DISTRICT

Parcel Total:	\$67.69
---------------	---------

LEGAL DESCRIPTION: T23 R17-E S02 PT OF SWSE	PARCEL NO: 090458	CONTROL NO: 90458
---	-------------------	-------------------

0.03	\$49.72	0.84262924	\$41.90
------	---------	------------	---------

0	\$0.00	STAT	999999	STATE OF WISCONSIN
0.00377070	\$0.16	CNTY	44	OUTAGAMIE COUNTY
0.00169850	\$0.07	MUNI	44002	TOWN OF BLACK CREEK
0.00926430	\$0.39	REG	445138	SCH D OF SEYMOUR COMMUNITY
0.00090180	\$0.04	VTAE	001200	FOX VALLEY VTAE DISTRICT

Parcel Total:	\$0.66
---------------	--------



State of Wisconsin / Department of Natural Resources

Tony Evers , Governor

Adam N Payne , Secretary

5/22/2023

Chapter 70.114 - Aids Payment Worksheet For Tax Year 2022(Payment Year 2023) - Payment Due January 31, 2023

4704 of 7056

LEGAL DESCRIPTION: T23 R17-E S02 PT OF NESW	PARCEL NO: 090459	CONTROL NO: 90459
---	-------------------	-------------------

0.05	\$82.88	0.84262924	\$69.84	
------	---------	------------	---------	--

0	\$0.00	STAT	999999	STATE OF WISCONSIN
0.00377070	\$0.26	CNTY	44	OUTAGAMIE COUNTY
0.00169850	\$0.12	MUNI	44002	TOWN OF BLACK CREEK
0.00926430	\$0.65	REG	445138	SCH D OF SEYMOUR COMMUNITY
0.00090180	\$0.06	VTAE	001200	FOX VALLEY VTAE DISTRICT

Parcel Total:	\$1.09	
---------------	--------	--

LEGAL DESCRIPTION: T23 R17-E S02 PT OF SESW	PARCEL NO: 090460	CONTROL NO: 90460
---	-------------------	-------------------

3.21	\$5,320.96	0.84262924	\$4,483.60	
------	------------	------------	------------	--

0	\$0.00	STAT	999999	STATE OF WISCONSIN
0.00377070	\$16.91	CNTY	44	OUTAGAMIE COUNTY
0.00169850	\$7.62	MUNI	44002	TOWN OF BLACK CREEK
0.00926430	\$41.54	REG	445138	SCH D OF SEYMOUR COMMUNITY
0.00090180	\$4.04	VTAE	001200	FOX VALLEY VTAE DISTRICT

Parcel Total:	\$70.11	
---------------	---------	--

LEGAL DESCRIPTION: T23 R17-E S02 PT OF SWSW	PARCEL NO: 090461	CONTROL NO: 90461
---	-------------------	-------------------

3.08	\$5,105.48	0.84262924	\$4,302.03	
------	------------	------------	------------	--

0	\$0.00	STAT	999999	STATE OF WISCONSIN
0.00377070	\$16.22	CNTY	44	OUTAGAMIE COUNTY
0.00169850	\$7.31	MUNI	44002	TOWN OF BLACK CREEK
0.00926430	\$39.86	REG	445138	SCH D OF SEYMOUR COMMUNITY
0.00090180	\$3.88	VTAE	001200	FOX VALLEY VTAE DISTRICT

Parcel Total:	\$67.27	
---------------	---------	--



State of Wisconsin / Department of Natural Resources

Tony Evers , Governor

Adam N Payne , Secretary

5/22/2023

Chapter 70.114 - Aids Payment Worksheet For Tax Year 2022(Payment Year 2023) - Payment Due January 31, 2023

4705 of 7056

LEGAL DESCRIPTION: T23 R17-E S11 PT OF NWNW				PARCEL NO: 090462				CONTROL NO: 90462			
0.23	\$381.25	0.84262924	\$321.26								
				0	\$0.00	STAT	999999	STATE OF WISCONSIN			
				0.00377070	\$1.21	CNTY	44	OUTAGAMIE COUNTY			
				0.00169850	\$0.55	MUNI	44002	TOWN OF BLACK CREEK			
				0.00926430	\$2.98	REG	445138	SCH D OF SEYMOUR COMMUNITY			
				0.00090180	\$0.29	VTAE	001200	FOX VALLEY VTAE DISTRICT			
Parcel Total:					\$5.03						

LEGAL DESCRIPTION: T23 R17-E S10 PT OF NENE				PARCEL NO: 090463				CONTROL NO: 90463			
3.07	\$5,088.90	0.84262924	\$4,288.06								
				0	\$0.00	STAT	999999	STATE OF WISCONSIN			
				0.00377070	\$16.17	CNTY	44	OUTAGAMIE COUNTY			
				0.00169850	\$7.28	MUNI	44002	TOWN OF BLACK CREEK			
				0.00926430	\$39.73	REG	445138	SCH D OF SEYMOUR COMMUNITY			
				0.00090180	\$3.87	VTAE	001200	FOX VALLEY VTAE DISTRICT			
Parcel Total:					\$67.05						

LEGAL DESCRIPTION: T23 R17-E S10 PT OF NWNE				PARCEL NO: 090464				CONTROL NO: 90464			
3.21	\$5,320.96	0.84262924	\$4,483.60								
				0	\$0.00	STAT	999999	STATE OF WISCONSIN			
				0.00377070	\$16.91	CNTY	44	OUTAGAMIE COUNTY			
				0.00169850	\$7.62	MUNI	44002	TOWN OF BLACK CREEK			
				0.00926430	\$41.54	REG	445138	SCH D OF SEYMOUR COMMUNITY			
				0.00090180	\$4.04	VTAE	001200	FOX VALLEY VTAE DISTRICT			
Parcel Total:					\$70.11						



State of Wisconsin / Department of Natural Resources

Tony Evers , Governor

Adam N Payne , Secretary

5/22/2023

Chapter 70.114 - Aids Payment Worksheet For Tax Year 2022(Payment Year 2023) - Payment Due January 31, 2023

4706 of 7056

LEGAL DESCRIPTION: T23 R17-E S10 PT OF NENW PARCEL NO: 090465 CONTROL NO: 90465

0.11 \$182.34 0.84262924 \$153.64

0	\$0.00	STAT	999999	STATE OF WISCONSIN
0.00377070	\$0.58	CNTY	44	OUTAGAMIE COUNTY
0.00169850	\$0.26	MUNI	44002	TOWN OF BLACK CREEK
0.00926430	\$1.42	REG	445138	SCH D OF SEYMOUR COMMUNITY
0.00090180	\$0.14	VTAE	001200	FOX VALLEY VTAE DISTRICT

Parcel Total: \$2.40

LEGAL DESCRIPTION: T23 R17-E S10 PT OF SENW PARCEL NO: 090466 CONTROL NO: 90466

2.86 \$4,740.81 0.84262924 \$3,994.74

0	\$0.00	STAT	999999	STATE OF WISCONSIN
0.00377070	\$15.06	CNTY	44	OUTAGAMIE COUNTY
0.00169850	\$6.79	MUNI	44002	TOWN OF BLACK CREEK
0.00926430	\$37.01	REG	445138	SCH D OF SEYMOUR COMMUNITY
0.00090180	\$3.60	VTAE	001200	FOX VALLEY VTAE DISTRICT

Parcel Total: \$62.46

LEGAL DESCRIPTION: T23 R17-E S10 PT OF SWNW PARCEL NO: 090467 CONTROL NO: 90467

3.12 \$5,171.78 0.84262924 \$4,357.90

0	\$0.00	STAT	999999	STATE OF WISCONSIN
0.00377070	\$16.43	CNTY	44	OUTAGAMIE COUNTY
0.00169850	\$7.40	MUNI	44002	TOWN OF BLACK CREEK
0.00926430	\$40.37	REG	445138	SCH D OF SEYMOUR COMMUNITY
0.00090180	\$3.93	VTAE	001200	FOX VALLEY VTAE DISTRICT

Parcel Total: \$68.13



State of Wisconsin / Department of Natural Resources

Tony Evers , Governor

Adam N Payne , Secretary

5/22/2023

Chapter 70.114 - Aids Payment Worksheet For Tax Year 2022(Payment Year 2023) - Payment Due January 31, 2023

4707 of 7056

LEGAL DESCRIPTION: T23 R17-E S09 PT OF SENE	PARCEL NO: 090468	CONTROL NO: 90468
---	-------------------	-------------------

1.37	\$2,270.95	0.84262924	\$1,913.57	
------	------------	------------	------------	--

0	\$0.00	STAT	999999	STATE OF WISCONSIN
0.00377070	\$7.22	CNTY	44	OUTAGAMIE COUNTY
0.00169850	\$3.25	MUNI	44002	TOWN OF BLACK CREEK
0.00926430	\$17.73	REG	445138	SCH D OF SEYMOUR COMMUNITY
0.00090180	\$1.73	VTAE	001200	FOX VALLEY VTAE DISTRICT

Parcel Total:	\$29.93	
---------------	---------	--

LEGAL DESCRIPTION: T23 R17-E S09 PT OF NESE	PARCEL NO: 090469	CONTROL NO: 90469
---	-------------------	-------------------

1.72	\$2,851.12	0.84262924	\$2,402.43	
------	------------	------------	------------	--

0	\$0.00	STAT	999999	STATE OF WISCONSIN
0.00377070	\$9.06	CNTY	44	OUTAGAMIE COUNTY
0.00169850	\$4.08	MUNI	44002	TOWN OF BLACK CREEK
0.00926430	\$22.26	REG	445138	SCH D OF SEYMOUR COMMUNITY
0.00090180	\$2.17	VTAE	001200	FOX VALLEY VTAE DISTRICT

Parcel Total:	\$37.57	
---------------	---------	--

LEGAL DESCRIPTION: T23 R17-E S09 PT OF NWSE	PARCEL NO: 090470	CONTROL NO: 90470
---	-------------------	-------------------

3.21	\$5,320.96	0.84262924	\$4,483.60	
------	------------	------------	------------	--

0	\$0.00	STAT	999999	STATE OF WISCONSIN
0.00377070	\$16.91	CNTY	44	OUTAGAMIE COUNTY
0.00169850	\$7.62	MUNI	44002	TOWN OF BLACK CREEK
0.00926430	\$41.54	REG	445138	SCH D OF SEYMOUR COMMUNITY
0.00090180	\$4.04	VTAE	001200	FOX VALLEY VTAE DISTRICT

Parcel Total:	\$70.11	
---------------	---------	--



State of Wisconsin / Department of Natural Resources

Tony Evers , Governor

Adam N Payne , Secretary

5/22/2023

Chapter 70.114 - Aids Payment Worksheet For Tax Year 2022(Payment Year 2023) - Payment Due January 31, 2023

4708 of 7056

LEGAL DESCRIPTION: T23 R17-E S17 PT OF NWNW				PARCEL NO: 090480				CONTROL NO: 90480	
1.65	\$2,735.08	0.84262924	\$2,304.66						
				0	\$0.00	STAT	999999	STATE OF WISCONSIN	
				0.00377070	\$8.69	CNTY	44	OUTAGAMIE COUNTY	
				0.00169850	\$3.91	MUNI	44002	TOWN OF BLACK CREEK	
				0.00926430	\$21.35	REG	445138	SCH D OF SEYMOUR COMMUNITY	
				0.00090180	\$2.08	VTAE	001200	FOX VALLEY VTAE DISTRICT	
Parcel Total:					\$36.03				

LEGAL DESCRIPTION: T23 R17-E S17 PT OF SWNW				PARCEL NO: 090481				CONTROL NO: 90481	
1.83	\$3,033.45	0.84262924	\$2,556.08						
				0	\$0.00	STAT	999999	STATE OF WISCONSIN	
				0.00377070	\$9.64	CNTY	44	OUTAGAMIE COUNTY	
				0.00169850	\$4.34	MUNI	44002	TOWN OF BLACK CREEK	
				0.00926430	\$23.68	REG	445138	SCH D OF SEYMOUR COMMUNITY	
				0.00090180	\$2.31	VTAE	001200	FOX VALLEY VTAE DISTRICT	
Parcel Total:					\$39.97				

LEGAL DESCRIPTION: T23 R17-E S18 PT OF SENW				PARCEL NO: 090482				CONTROL NO: 90482	
3.19	\$5,287.82	0.84262924	\$4,455.67						
				0	\$0.00	STAT	999999	STATE OF WISCONSIN	
				0.00377070	\$16.80	CNTY	44	OUTAGAMIE COUNTY	
				0.00169850	\$7.57	MUNI	44002	TOWN OF BLACK CREEK	
				0.00926430	\$41.28	REG	445138	SCH D OF SEYMOUR COMMUNITY	
				0.00090180	\$4.02	VTAE	001200	FOX VALLEY VTAE DISTRICT	
Parcel Total:					\$69.67				



State of Wisconsin / Department of Natural Resources

Tony Evers , Governor

Adam N Payne , Secretary

5/22/2023

Chapter 70.114 - Aids Payment Worksheet For Tax Year 2022(Payment Year 2023) - Payment Due January 31, 2023

4709 of 7056

LEGAL DESCRIPTION: T23 R17-E S18 PT OF SWNE	PARCEL NO: 090483	CONTROL NO: 90483
---	-------------------	-------------------

0.31	\$513.87	0.84262924	\$433.00	
------	----------	------------	----------	--

0	\$0.00	STAT	999999	STATE OF WISCONSIN
0.00377070	\$1.63	CNTY	44	OUTAGAMIE COUNTY
0.00169850	\$0.74	MUNI	44002	TOWN OF BLACK CREEK
0.00864980	\$3.75	REG	445348	SCH D OF SHIOCTON
0.00090180	\$0.39	VTAE	001200	FOX VALLEY VTAE DISTRICT

Parcel Total:	\$6.51
---------------	--------

LEGAL DESCRIPTION: T23 R17-E S18 PT OF SWNE	PARCEL NO: 090484	CONTROL NO: 90484
---	-------------------	-------------------

0.22	\$364.68	0.84262924	\$307.29	
------	----------	------------	----------	--

0	\$0.00	STAT	999999	STATE OF WISCONSIN
0.00377070	\$1.16	CNTY	44	OUTAGAMIE COUNTY
0.00169850	\$0.52	MUNI	44002	TOWN OF BLACK CREEK
0.00864980	\$2.66	REG	445348	SCH D OF SHIOCTON
0.00090180	\$0.28	VTAE	001200	FOX VALLEY VTAE DISTRICT

Parcel Total:	\$4.62
---------------	--------

LEGAL DESCRIPTION: T23 R17-E S18 PT OF NESW	PARCEL NO: 090485	CONTROL NO: 90485
---	-------------------	-------------------

3.25	\$5,387.28	0.84262924	\$4,539.48	
------	------------	------------	------------	--

0	\$0.00	STAT	999999	STATE OF WISCONSIN
0.00377070	\$17.12	CNTY	44	OUTAGAMIE COUNTY
0.00169850	\$7.71	MUNI	44002	TOWN OF BLACK CREEK
0.00926430	\$42.06	REG	445138	SCH D OF SEYMOUR COMMUNITY
0.00090180	\$4.09	VTAE	001200	FOX VALLEY VTAE DISTRICT

Parcel Total:	\$70.98
---------------	---------



State of Wisconsin / Department of Natural Resources

Tony Evers , Governor

Adam N Payne , Secretary

5/22/2023

Chapter 70.114 - Aids Payment Worksheet For Tax Year 2022(Payment Year 2023) - Payment Due January 31, 2023

4710 of 7056

LEGAL DESCRIPTION: T23 R17-E S18 PT OF NWSW	PARCEL NO: 090486	CONTROL NO: 90486
---	-------------------	-------------------

4.8	\$7,956.58	0.84262924	\$6,704.45	
-----	------------	------------	------------	--

0	\$0.00	STAT	999999	STATE OF WISCONSIN
0.00377070	\$25.28	CNTY	44	OUTAGAMIE COUNTY
0.00169850	\$11.39	MUNI	44002	TOWN OF BLACK CREEK
0.00926430	\$62.11	REG	445138	SCH D OF SEYMOUR COMMUNITY
0.00090180	\$6.05	VTAE	001200	FOX VALLEY VTAE DISTRICT

Parcel Total:	\$104.83
---------------	----------

LEGAL DESCRIPTION: T23 R17-E S18 PT OF SWSW	PARCEL NO: 090487	CONTROL NO: 90487
---	-------------------	-------------------

0.68	\$1,127.18	0.84262924	\$949.80	
------	------------	------------	----------	--

0	\$0.00	STAT	999999	STATE OF WISCONSIN
0.00377070	\$3.58	CNTY	44	OUTAGAMIE COUNTY
0.00169850	\$1.61	MUNI	44002	TOWN OF BLACK CREEK
0.00926430	\$8.80	REG	445138	SCH D OF SEYMOUR COMMUNITY
0.00090180	\$0.86	VTAE	001200	FOX VALLEY VTAE DISTRICT

Parcel Total:	\$14.85
---------------	---------

File Number Total:	\$1,273.48
--------------------	------------

Municipality Total:	\$1,273.48
---------------------	------------



State of Wisconsin / Department of Natural Resources

Tony Evers , Governor

Adam N Payne , Secretary

5/22/2023

Chapter 70.114 - Aids Payment Worksheet For Tax Year 2022(Payment Year 2023) - Payment Due January 31, 2023

4711 of 7056

DETAIL FOR TOWN OF BOVINA, OUTAGAMIE COUNTY

Acres	Est. Adjust. Purch. Price	Level of Assessment	Adjusted Local Value	Net Gen. Tax Rate	Calc. Aid Pay Amount	Taxing Jurisdiction Type	Code	Description
FILE NO: FI 2236 *			DATE OF PURCHASE: 07/13/1992			GRANTOR: BARRY JON YOUNG		
LEGAL DESCRIPTION: T23 R16-E S20 GOV LOT 3				PARCEL NO: 02-0-0443-00-2		CONTROL NO: 70581		
40.05	\$60,665.73	1.00651164	\$61,060.76					
				0	\$0.00	STAT	999999	STATE OF WISCONSIN
				0.003065	\$187.15	CNTY	44	OUTAGAMIE COUNTY
				0.00245690	\$150.02	MUNI	44004	TOWN OF BOVINA
				0.00703060	\$429.29	REG	445348	SCH D OF SHIOCTON
				0.000733	\$44.75	VTAE	001200	FOX VALLEY VTAE DISTRICT
Parcel Total:					\$811.21			

File Number Total: \$811.21

FILE NO: FI 2518 *			DATE OF PURCHASE: 01/07/1997			GRANTOR: HAROLD DEWOLFE		
LEGAL DESCRIPTION: T23 R16-E S16 PT GV LT 14				PARCEL NO: 02-0-0372-00-2		CONTROL NO: 77751		
12.5	\$38,372.72	1.00651164	\$38,622.59					
				0	\$0.00	STAT	999999	STATE OF WISCONSIN
				0.003065	\$118.38	CNTY	44	OUTAGAMIE COUNTY
				0.00245690	\$94.89	MUNI	44004	TOWN OF BOVINA
				0.00703060	\$271.54	REG	445348	SCH D OF SHIOCTON
				0.000733	\$28.31	VTAE	001200	FOX VALLEY VTAE DISTRICT
Parcel Total:					\$513.12			



State of Wisconsin / Department of Natural Resources

Tony Evers , Governor

Adam N Payne , Secretary

5/22/2023

Chapter 70.114 - Aids Payment Worksheet For Tax Year 2022(Payment Year 2023) - Payment Due January 31, 2023

4712 of 7056

LEGAL DESCRIPTION: T23 R16-E S16 PT GV LT 11				PARCEL NO: 02-0-0363-01-2				CONTROL NO: 77752	
16.69	\$46,183.10	1.00651164	\$46,483.82						
				0	\$0.00	STAT	999999	STATE OF WISCONSIN	
				0.003065	\$142.47	CNTY	44	OUTAGAMIE COUNTY	
				0.00245690	\$114.21	MUNI	44004	TOWN OF BOVINA	
				0.00703060	\$326.81	REG	445348	SCH D OF SHIOCTON	
				0.000733	\$34.07	VTAE	001200	FOX VALLEY VTAE DISTRICT	
Parcel Total:					\$617.56				

LEGAL DESCRIPTION: T23 R16-E S16 GOV LOT 12				PARCEL NO: 02-0-0367-00-2				CONTROL NO: 77753	
16.12	\$41,768.54	1.00651164	\$42,040.52						
				0	\$0.00	STAT	999999	STATE OF WISCONSIN	
				0.003065	\$128.85	CNTY	44	OUTAGAMIE COUNTY	
				0.00245690	\$103.29	MUNI	44004	TOWN OF BOVINA	
				0.00703060	\$295.57	REG	445348	SCH D OF SHIOCTON	
				0.000733	\$30.81	VTAE	001200	FOX VALLEY VTAE DISTRICT	
Parcel Total:					\$558.52				

LEGAL DESCRIPTION: T23 R16-E S16 GOV LOT 13				PARCEL NO: 02-0-0368-00				CONTROL NO: 77754	
39.02	\$92,960.46	1.00651164	\$93,565.78						
				0	\$0.00	STAT	999999	STATE OF WISCONSIN	
				0.003065	\$286.78	CNTY	44	OUTAGAMIE COUNTY	
				0.00245690	\$229.89	MUNI	44004	TOWN OF BOVINA	
				0.00703060	\$657.82	REG	445348	SCH D OF SHIOCTON	
				0.000733	\$68.58	VTAE	001200	FOX VALLEY VTAE DISTRICT	
Parcel Total:					\$1,243.07				



State of Wisconsin / Department of Natural Resources

Tony Evers , Governor

Adam N Payne , Secretary

5/22/2023

Chapter 70.114 - Aids Payment Worksheet For Tax Year 2022(Payment Year 2023) - Payment Due January 31, 2023

4713 of 7056

LEGAL DESCRIPTION: T23 R16-E S17 GOV LOT 1	PARCEL NO: 02-0-0407-00-2	CONTROL NO: 77755
--	---------------------------	-------------------

0.9	\$1,443.22	1.00651164	\$1,452.62	
-----	------------	------------	------------	--

0	\$0.00	STAT	999999	STATE OF WISCONSIN
0.003065	\$4.45	CNTY	44	OUTAGAMIE COUNTY
0.00245690	\$3.57	MUNI	44004	TOWN OF BOVINA
0.00703060	\$10.21	REG	445348	SCH D OF SHIOCTON
0.000733	\$1.06	VTAE	001200	FOX VALLEY VTAE DISTRICT

Parcel Total:	\$19.29
---------------	---------

File Number Total:	\$2,951.56
--------------------	------------

FILE NO: FI 2558 *	DATE OF PURCHASE: 03/24/1999	GRANTOR: WHITETAILED UNLIMITED
--------------------	------------------------------	--------------------------------

LEGAL DESCRIPTION: T23 R16-E S05 SENW	PARCEL NO: 02-0-0093-00-2	CONTROL NO: 81567
---------------------------------------	---------------------------	-------------------

40	\$80,662.99	1.00651164	\$81,188.24	
----	-------------	------------	-------------	--

0	\$0.00	STAT	999999	STATE OF WISCONSIN
0.003065	\$248.84	CNTY	44	OUTAGAMIE COUNTY
0.00245690	\$199.47	MUNI	44004	TOWN OF BOVINA
0.00703060	\$570.80	REG	445348	SCH D OF SHIOCTON
0.000733	\$59.51	VTAE	001200	FOX VALLEY VTAE DISTRICT

Parcel Total:	\$1,078.62
---------------	------------

File Number Total:	\$1,078.62
--------------------	------------



State of Wisconsin / Department of Natural Resources

Tony Evers , Governor

Adam N Payne , Secretary

5/22/2023

Chapter 70.114 - Aids Payment Worksheet For Tax Year 2022(Payment Year 2023) - Payment Due January 31, 2023

4714 of 7056

FILE NO: FI 2719 *				DATE OF PURCHASE: 11/20/2001				GRANTOR: ARTHUR GALLUN			
LEGAL DESCRIPTION: T23 R16-E S05 PT GV LT 4				PARCEL NO: 02-0-0088-00-2				CONTROL NO: 86220			
30	\$78,077.43	1.00651164	\$78,585.85								
				0	\$0.00	STAT	999999	STATE OF WISCONSIN			
				0.003065	\$240.87	CNTY	44	OUTAGAMIE COUNTY			
				0.00245690	\$193.08	MUNI	44004	TOWN OF BOVINA			
				0.00703060	\$552.50	REG	445348	SCH D OF SHIOCTON			
				0.000733	\$57.60	VTAE	001200	FOX VALLEY VTAE DISTRICT			
Parcel Total:				\$1,044.05							

LEGAL DESCRIPTION: T23 R16-E S05 PT GV LT 5				PARCEL NO: 086221				CONTROL NO: 86221			
30	\$78,077.43	1.00651164	\$78,585.85								
				0	\$0.00	STAT	999999	STATE OF WISCONSIN			
				0.003065	\$240.87	CNTY	44	OUTAGAMIE COUNTY			
				0.00245690	\$193.08	MUNI	44004	TOWN OF BOVINA			
				0.00703060	\$552.50	REG	445348	SCH D OF SHIOCTON			
				0.000733	\$57.60	VTAE	001200	FOX VALLEY VTAE DISTRICT			
Parcel Total:				\$1,044.05							

File Number Total:				\$2,088.10							
--------------------	--	--	--	------------	--	--	--	--	--	--	--



State of Wisconsin / Department of Natural Resources

Tony Evers , Governor

Adam N Payne , Secretary

5/22/2023

Chapter 70.114 - Aids Payment Worksheet For Tax Year 2022(Payment Year 2023) - Payment Due January 31, 2023

4715 of 7056

FILE NO: FM 10135 *		DATE OF PURCHASE: 02/08/2012		GRANTOR: Wisconsin Department of Tran	
LEGAL DESCRIPTION: T23 R16-E S29 PT OF NWNW		PARCEL NO:		CONTROL NO: 123074	
1.79	\$1,229.25	1.00651164	\$1,237.26		
		0	\$0.00	STAT 999999	STATE OF WISCONSIN
		0.003065	\$3.79	CNTY 44	OUTAGAMIE COUNTY
		0.00245690	\$3.04	MUNI 44004	TOWN OF BOVINA
		0.00703060	\$8.70	REG 445348	SCH D OF SHIOCTON
		0.000733	\$0.91	VTAE 001200	FOX VALLEY VTAE DISTRICT
Parcel Total:			\$16.44		

File Number Total:		\$16.44			
--------------------	--	---------	--	--	--

FILE NO: P 1794 C		DATE OF PURCHASE: 06/25/2003		GRANTOR: Wisconsin Central Ltd.	
LEGAL DESCRIPTION: T23 R16-E S13 PT OF SESE		PARCEL NO: 090488		CONTROL NO: 90488	
3.21	\$8,720.29	1.00651164	\$8,777.08		
		0	\$0.00	STAT 999999	STATE OF WISCONSIN
		0.003065	\$26.90	CNTY 44	OUTAGAMIE COUNTY
		0.00245690	\$21.56	MUNI 44004	TOWN OF BOVINA
		0.00703060	\$61.71	REG 445348	SCH D OF SHIOCTON
		0.000733	\$6.43	VTAE 001200	FOX VALLEY VTAE DISTRICT
Parcel Total:			\$116.60		



State of Wisconsin / Department of Natural Resources

Tony Evers , Governor

Adam N Payne , Secretary

5/22/2023

Chapter 70.114 - Aids Payment Worksheet For Tax Year 2022(Payment Year 2023) - Payment Due January 31, 2023

4716 of 7056

LEGAL DESCRIPTION: T23 R16-E S13 PT OF SWSE				PARCEL NO: 090489				CONTROL NO: 90489	
3.32	\$9,019.12	1.00651164	\$9,077.85						
				0	\$0.00	STAT	999999	STATE OF WISCONSIN	
				0.003065	\$27.82	CNTY	44	OUTAGAMIE COUNTY	
				0.00245690	\$22.30	MUNI	44004	TOWN OF BOVINA	
				0.00703060	\$63.82	REG	445348	SCH D OF SHIOCTON	
				0.000733	\$6.65	VTAE	001200	FOX VALLEY VTAE DISTRICT	
Parcel Total:					\$120.59				

LEGAL DESCRIPTION: T23 R16-E S13 PT OF SESW				PARCEL NO: 090490				CONTROL NO: 90490	
0.27	\$733.48	1.00651164	\$738.25						
				0	\$0.00	STAT	999999	STATE OF WISCONSIN	
				0.003065	\$2.26	CNTY	44	OUTAGAMIE COUNTY	
				0.00245690	\$1.81	MUNI	44004	TOWN OF BOVINA	
				0.00703060	\$5.19	REG	445348	SCH D OF SHIOCTON	
				0.000733	\$0.54	VTAE	001200	FOX VALLEY VTAE DISTRICT	
Parcel Total:					\$9.80				

LEGAL DESCRIPTION: T23 R16-E S24 PT OF NWNE				PARCEL NO: 090491				CONTROL NO: 90491	
0.01	\$27.17	1.00651164	\$27.35						
				0	\$0.00	STAT	999999	STATE OF WISCONSIN	
				0.003065	\$0.08	CNTY	44	OUTAGAMIE COUNTY	
				0.00245690	\$0.07	MUNI	44004	TOWN OF BOVINA	
				0.00703060	\$0.19	REG	445348	SCH D OF SHIOCTON	
				0.000733	\$0.02	VTAE	001200	FOX VALLEY VTAE DISTRICT	
Parcel Total:					\$0.36				



State of Wisconsin / Department of Natural Resources

Tony Evers , Governor

Adam N Payne , Secretary

5/22/2023

Chapter 70.114 - Aids Payment Worksheet For Tax Year 2022(Payment Year 2023) - Payment Due January 31, 2023

4717 of 7056

LEGAL DESCRIPTION: T23 R16-E S24 PT OF NENW				PARCEL NO: 090492	CONTROL NO: 90492			
3.21	\$8,720.29	1.00651164	\$8,777.08					
				0	\$0.00	STAT	999999	STATE OF WISCONSIN
				0.003065	\$26.90	CNTY	44	OUTAGAMIE COUNTY
				0.00245690	\$21.56	MUNI	44004	TOWN OF BOVINA
				0.00703060	\$61.71	REG	445348	SCH D OF SHIOCTON
				0.000733	\$6.43	VTAE	001200	FOX VALLEY VTAE DISTRICT
Parcel Total:					\$116.60			

LEGAL DESCRIPTION: T23 R16-E S24 PT OF NWNW				PARCEL NO: 090493	CONTROL NO: 90493			
3.37	\$9,154.97	1.00651164	\$9,214.58					
				0	\$0.00	STAT	999999	STATE OF WISCONSIN
				0.003065	\$28.24	CNTY	44	OUTAGAMIE COUNTY
				0.00245690	\$22.64	MUNI	44004	TOWN OF BOVINA
				0.00703060	\$64.78	REG	445348	SCH D OF SHIOCTON
				0.000733	\$6.75	VTAE	001200	FOX VALLEY VTAE DISTRICT
Parcel Total:					\$122.41			

LEGAL DESCRIPTION: T23 R16-E S23 PT OF NENE				PARCEL NO: 090494	CONTROL NO: 90494			
0.98	\$2,662.28	1.00651164	\$2,679.62					
				0	\$0.00	STAT	999999	STATE OF WISCONSIN
				0.003065	\$8.21	CNTY	44	OUTAGAMIE COUNTY
				0.00245690	\$6.58	MUNI	44004	TOWN OF BOVINA
				0.00703060	\$18.84	REG	445348	SCH D OF SHIOCTON
				0.000733	\$1.96	VTAE	001200	FOX VALLEY VTAE DISTRICT
Parcel Total:					\$35.59			



State of Wisconsin / Department of Natural Resources

Tony Evers , Governor

Adam N Payne , Secretary

5/22/2023

Chapter 70.114 - Aids Payment Worksheet For Tax Year 2022(Payment Year 2023) - Payment Due January 31, 2023

4718 of 7056

LEGAL DESCRIPTION: T23 R16-E S23 PT OF SENE	PARCEL NO: 090495	CONTROL NO: 90495
---	-------------------	-------------------

2.18	\$5,922.21	1.00651164	\$5,960.77	
------	------------	------------	------------	--

0	\$0.00	STAT	999999	STATE OF WISCONSIN
0.003065	\$18.27	CNTY	44	OUTAGAMIE COUNTY
0.00245690	\$14.65	MUNI	44004	TOWN OF BOVINA
0.00703060	\$41.91	REG	445348	SCH D OF SHIOCTON
0.000733	\$4.37	VTAE	001200	FOX VALLEY VTAE DISTRICT

Parcel Total:	\$79.20
---------------	---------

LEGAL DESCRIPTION: T23 R16-E S23 PT OF SWNE	PARCEL NO: 090496	CONTROL NO: 90496
---	-------------------	-------------------

3.32	\$9,019.12	1.00651164	\$9,077.85	
------	------------	------------	------------	--

0	\$0.00	STAT	999999	STATE OF WISCONSIN
0.003065	\$27.82	CNTY	44	OUTAGAMIE COUNTY
0.00245690	\$22.30	MUNI	44004	TOWN OF BOVINA
0.00703060	\$63.82	REG	445348	SCH D OF SHIOCTON
0.000733	\$6.65	VTAE	001200	FOX VALLEY VTAE DISTRICT

Parcel Total:	\$120.59
---------------	----------

LEGAL DESCRIPTION: T23 R16-E S23 PT OF SENW	PARCEL NO: 090497	CONTROL NO: 90497
---	-------------------	-------------------

1.62	\$4,400.89	1.00651164	\$4,429.55	
------	------------	------------	------------	--

0	\$0.00	STAT	999999	STATE OF WISCONSIN
0.003065	\$13.58	CNTY	44	OUTAGAMIE COUNTY
0.00245690	\$10.88	MUNI	44004	TOWN OF BOVINA
0.00703060	\$31.14	REG	445348	SCH D OF SHIOCTON
0.000733	\$3.25	VTAE	001200	FOX VALLEY VTAE DISTRICT

Parcel Total:	\$58.85
---------------	---------



State of Wisconsin / Department of Natural Resources

Tony Evers , Governor

Adam N Payne , Secretary

5/22/2023

Chapter 70.114 - Aids Payment Worksheet For Tax Year 2022(Payment Year 2023) - Payment Due January 31, 2023

4719 of 7056

LEGAL DESCRIPTION: T23 R16-E S23 PT OF NESW				PARCEL NO: 090498				CONTROL NO: 90498			
1.37	\$3,721.75	1.00651164	\$3,745.99	0	\$0.00	STAT	999999	STATE OF WISCONSIN			
				0.003065	\$11.48	CNTY	44	OUTAGAMIE COUNTY			
				0.00245690	\$9.20	MUNI	44004	TOWN OF BOVINA			
				0.00703060	\$26.34	REG	445348	SCH D OF SHIOCTON			
				0.000733	\$2.75	VTAE	001200	FOX VALLEY VTAE DISTRICT			
Parcel Total:				\$49.77							

LEGAL DESCRIPTION: T23 R16-E S23 PT OF NWSW				PARCEL NO: 090499				CONTROL NO: 90499			
3.16	\$8,584.47	1.00651164	\$8,640.36	0	\$0.00	STAT	999999	STATE OF WISCONSIN			
				0.003065	\$26.48	CNTY	44	OUTAGAMIE COUNTY			
				0.00245690	\$21.23	MUNI	44004	TOWN OF BOVINA			
				0.00703060	\$60.75	REG	445348	SCH D OF SHIOCTON			
				0.000733	\$6.33	VTAE	001200	FOX VALLEY VTAE DISTRICT			
Parcel Total:				\$114.79							

LEGAL DESCRIPTION: T23 R16-E S22 PT OF NESE				PARCEL NO: 090500				CONTROL NO: 90500			
3.21	\$8,720.29	1.00651164	\$8,777.08	0	\$0.00	STAT	999999	STATE OF WISCONSIN			
				0.003065	\$26.90	CNTY	44	OUTAGAMIE COUNTY			
				0.00245690	\$21.56	MUNI	44004	TOWN OF BOVINA			
				0.00703060	\$61.71	REG	445348	SCH D OF SHIOCTON			
				0.000733	\$6.43	VTAE	001200	FOX VALLEY VTAE DISTRICT			
Parcel Total:				\$116.60							



State of Wisconsin / Department of Natural Resources

Tony Evers , Governor

Adam N Payne , Secretary

5/22/2023

Chapter 70.114 - Aids Payment Worksheet For Tax Year 2022(Payment Year 2023) - Payment Due January 31, 2023

4720 of 7056

LEGAL DESCRIPTION: T23 R16-E S22 PT OF NWSE				PARCEL NO: 090501			CONTROL NO: 90501		
0.01	\$27.17	1.00651164	\$27.35						
				0	\$0.00	STAT	999999	STATE OF WISCONSIN	
				0.003065	\$0.08	CNTY	44	OUTAGAMIE COUNTY	
				0.00245690	\$0.07	MUNI	44004	TOWN OF BOVINA	
				0.00703060	\$0.19	REG	445348	SCH D OF SHIOCTON	
				0.000733	\$0.02	VTAE	001200	FOX VALLEY VTAE DISTRICT	
Parcel Total:					\$0.36				

LEGAL DESCRIPTION: T23 R16-E S22 PT OF SESE				PARCEL NO: 090502			CONTROL NO: 90502		
0.28	\$760.65	1.00651164	\$765.60						
				0	\$0.00	STAT	999999	STATE OF WISCONSIN	
				0.003065	\$2.35	CNTY	44	OUTAGAMIE COUNTY	
				0.00245690	\$1.88	MUNI	44004	TOWN OF BOVINA	
				0.00703060	\$5.38	REG	445348	SCH D OF SHIOCTON	
				0.000733	\$0.56	VTAE	001200	FOX VALLEY VTAE DISTRICT	
Parcel Total:					\$10.17				

LEGAL DESCRIPTION: T23 R16-E S22 PT OF SWSE				PARCEL NO: 090503			CONTROL NO: 90503		
3.21	\$8,720.29	1.00651164	\$8,777.08						
				0	\$0.00	STAT	999999	STATE OF WISCONSIN	
				0.003065	\$26.90	CNTY	44	OUTAGAMIE COUNTY	
				0.00245690	\$21.56	MUNI	44004	TOWN OF BOVINA	
				0.00703060	\$61.71	REG	445348	SCH D OF SHIOCTON	
				0.000733	\$6.43	VTAE	001200	FOX VALLEY VTAE DISTRICT	
Parcel Total:					\$116.60				



State of Wisconsin / Department of Natural Resources

Tony Evers , Governor

Adam N Payne , Secretary

5/22/2023

Chapter 70.114 - Aids Payment Worksheet For Tax Year 2022(Payment Year 2023) - Payment Due January 31, 2023

4721 of 7056

LEGAL DESCRIPTION: T23 R16-E S22 PT OF SESW				PARCEL NO: 090504				CONTROL NO: 90504			
3.25	\$8,828.97	1.00651164	\$8,886.46								
				0	\$0.00	STAT	999999	STATE OF WISCONSIN			
				0.003065	\$27.24	CNTY	44	OUTAGAMIE COUNTY			
				0.00245690	\$21.83	MUNI	44004	TOWN OF BOVINA			
				0.00703060	\$62.48	REG	445348	SCH D OF SHIOCTON			
				0.000733	\$6.51	VTAE	001200	FOX VALLEY VTAE DISTRICT			
Parcel Total:					\$118.06						

LEGAL DESCRIPTION: T23 R16-E S27 PT OF NWNW				PARCEL NO: 090505				CONTROL NO: 90505			
2.75	\$7,470.65	1.00651164	\$7,519.30								
				0	\$0.00	STAT	999999	STATE OF WISCONSIN			
				0.003065	\$23.05	CNTY	44	OUTAGAMIE COUNTY			
				0.00245690	\$18.47	MUNI	44004	TOWN OF BOVINA			
				0.00703060	\$52.87	REG	445348	SCH D OF SHIOCTON			
				0.000733	\$5.51	VTAE	001200	FOX VALLEY VTAE DISTRICT			
Parcel Total:					\$99.90						

LEGAL DESCRIPTION: T23 R16-E S28 PT OF NENE				PARCEL NO: 090506				CONTROL NO: 90506			
3.23	\$8,774.63	1.00651164	\$8,831.77								
				0	\$0.00	STAT	999999	STATE OF WISCONSIN			
				0.003065	\$27.07	CNTY	44	OUTAGAMIE COUNTY			
				0.00245690	\$21.70	MUNI	44004	TOWN OF BOVINA			
				0.00703060	\$62.09	REG	445348	SCH D OF SHIOCTON			
				0.000733	\$6.47	VTAE	001200	FOX VALLEY VTAE DISTRICT			
Parcel Total:					\$117.33						



State of Wisconsin / Department of Natural Resources

Tony Evers , Governor

Adam N Payne , Secretary

5/22/2023

Chapter 70.114 - Aids Payment Worksheet For Tax Year 2022(Payment Year 2023) - Payment Due January 31, 2023

4722 of 7056

LEGAL DESCRIPTION: T23 R16-E S22 PT OF SWSW				PARCEL NO: 090507	CONTROL NO: 90507			
0.34	\$923.65	1.00651164	\$929.66					
				0	\$0.00	STAT	999999	STATE OF WISCONSIN
				0.003065	\$2.85	CNTY	44	OUTAGAMIE COUNTY
				0.00245690	\$2.28	MUNI	44004	TOWN OF BOVINA
				0.00703060	\$6.54	REG	445348	SCH D OF SHIOCTON
				0.000733	\$0.68	VTAE	001200	FOX VALLEY VTAE DISTRICT
Parcel Total:					\$12.35			

LEGAL DESCRIPTION: T23 R16-E S29 PT OF NWSW				PARCEL NO: 090516	CONTROL NO: 90516			
2.35	\$6,384.03	1.00651164	\$6,425.60					
				0	\$0.00	STAT	999999	STATE OF WISCONSIN
				0.003065	\$19.69	CNTY	44	OUTAGAMIE COUNTY
				0.00245690	\$15.79	MUNI	44004	TOWN OF BOVINA
				0.00703060	\$45.18	REG	445348	SCH D OF SHIOCTON
				0.000733	\$4.71	VTAE	001200	FOX VALLEY VTAE DISTRICT
Parcel Total:					\$85.37			

LEGAL DESCRIPTION: T23 R16-E S30 PT OF NESE				PARCEL NO: 090517	CONTROL NO: 90517			
3.21	\$8,720.29	1.00651164	\$8,777.08					
				0	\$0.00	STAT	999999	STATE OF WISCONSIN
				0.003065	\$26.90	CNTY	44	OUTAGAMIE COUNTY
				0.00245690	\$21.56	MUNI	44004	TOWN OF BOVINA
				0.00703060	\$61.71	REG	445348	SCH D OF SHIOCTON
				0.000733	\$6.43	VTAE	001200	FOX VALLEY VTAE DISTRICT
Parcel Total:					\$116.60			



State of Wisconsin / Department of Natural Resources

Tony Evers , Governor

Adam N Payne , Secretary

5/22/2023

Chapter 70.114 - Aids Payment Worksheet For Tax Year 2022(Payment Year 2023) - Payment Due January 31, 2023

4723 of 7056

LEGAL DESCRIPTION: T23 R16-E S30 PT OF NWSE				PARCEL NO: 090518			CONTROL NO: 90518		
3.12	\$8,475.81	1.00651164	\$8,531.00	0	\$0.00	STAT	999999	STATE OF WISCONSIN	
				0.003065	\$26.15	CNTY	44	OUTAGAMIE COUNTY	
				0.00245690	\$20.96	MUNI	44004	TOWN OF BOVINA	
				0.00703060	\$59.98	REG	445348	SCH D OF SHIOCTON	
				0.000733	\$6.25	VTAE	001200	FOX VALLEY VTAE DISTRICT	
Parcel Total:					\$113.34				

LEGAL DESCRIPTION: T23 R16-E S30 PT OF NESW				PARCEL NO: 090519			CONTROL NO: 90519		
1.95	\$5,297.39	1.00651164	\$5,331.88	0	\$0.00	STAT	999999	STATE OF WISCONSIN	
				0.003065	\$16.34	CNTY	44	OUTAGAMIE COUNTY	
				0.00245690	\$13.10	MUNI	44004	TOWN OF BOVINA	
				0.00703060	\$37.49	REG	445348	SCH D OF SHIOCTON	
				0.000733	\$3.91	VTAE	001200	FOX VALLEY VTAE DISTRICT	
Parcel Total:					\$70.84				

LEGAL DESCRIPTION: T23 R16-E S30 PT OF SESW				PARCEL NO: 090520			CONTROL NO: 90520		
1.05	\$2,852.42	1.00651164	\$2,871.00	0	\$0.00	STAT	999999	STATE OF WISCONSIN	
				0.003065	\$8.80	CNTY	44	OUTAGAMIE COUNTY	
				0.00245690	\$7.05	MUNI	44004	TOWN OF BOVINA	
				0.00703060	\$20.18	REG	445348	SCH D OF SHIOCTON	
				0.000733	\$2.10	VTAE	001200	FOX VALLEY VTAE DISTRICT	
Parcel Total:					\$38.13				



State of Wisconsin / Department of Natural Resources

Tony Evers , Governor

Adam N Payne , Secretary

5/22/2023

Chapter 70.114 - Aids Payment Worksheet For Tax Year 2022(Payment Year 2023) - Payment Due January 31, 2023

4724 of 7056

LEGAL DESCRIPTION: T23 R16-E S30 PT OF SWSW				PARCEL NO: 090521				CONTROL NO: 90521			
2.15	\$5,840.70	1.00651164	\$5,878.73								
				0	\$0.00	STAT	999999	STATE OF WISCONSIN			
				0.003065	\$18.02	CNTY	44	OUTAGAMIE COUNTY			
				0.00245690	\$14.44	MUNI	44004	TOWN OF BOVINA			
				0.00703060	\$41.33	REG	445348	SCH D OF SHIOCTON			
				0.000733	\$4.31	VTAE	001200	FOX VALLEY VTAE DISTRICT			
Parcel Total:					\$78.10						

File Number Total:	\$2,038.90
--------------------	------------

FILE NO: W 1688 *	DATE OF PURCHASE: 09/21/2007	GRANTOR: Dept Of Transportation									
LEGAL DESCRIPTION: T23 R16-E S11 PT OF SWSW				PARCEL NO: 020 024600				CONTROL NO: 101700			
20	\$20,004.08	1.00651164	\$20,134.34								
				0	\$0.00	STAT	999999	STATE OF WISCONSIN			
				0.003065	\$61.71	CNTY	44	OUTAGAMIE COUNTY			
				0.00245690	\$49.47	MUNI	44004	TOWN OF BOVINA			
				0.00703060	\$141.56	REG	445348	SCH D OF SHIOCTON			
				0.000733	\$14.76	VTAE	001200	FOX VALLEY VTAE DISTRICT			
Parcel Total:					\$267.50						



State of Wisconsin / Department of Natural Resources

Tony Evers , Governor

Adam N Payne , Secretary

5/22/2023

Chapter 70.114 - Aids Payment Worksheet For Tax Year 2022(Payment Year 2023) - Payment Due January 31, 2023

4725 of 7056

LEGAL DESCRIPTION: T23 R16-E S11 PT OF SESW				PARCEL NO: 020 024700				CONTROL NO: 101701	
36.96	\$36,967.54	1.00651164	\$37,208.26						
				0	\$0.00	STAT	999999	STATE OF WISCONSIN	
				0.003065	\$114.04	CNTY	44	OUTAGAMIE COUNTY	
				0.00245690	\$91.42	MUNI	44004	TOWN OF BOVINA	
				0.00703060	\$261.60	REG	445348	SCH D OF SHIOCTON	
				0.000733	\$27.27	VTAE	001200	FOX VALLEY VTAE DISTRICT	
Parcel Total:					\$494.33				

LEGAL DESCRIPTION: T23 R16-E S11 PT OF SWSE				PARCEL NO: 020 025100				CONTROL NO: 101702	
39.39	\$39,398.04	1.00651164	\$39,654.58						
				0	\$0.00	STAT	999999	STATE OF WISCONSIN	
				0.003065	\$121.54	CNTY	44	OUTAGAMIE COUNTY	
				0.00245690	\$97.43	MUNI	44004	TOWN OF BOVINA	
				0.00703060	\$278.80	REG	445348	SCH D OF SHIOCTON	
				0.000733	\$29.07	VTAE	001200	FOX VALLEY VTAE DISTRICT	
Parcel Total:					\$526.84				

LEGAL DESCRIPTION: T23 R16-E S11 PT OF SESE				PARCEL NO: 020 025200				CONTROL NO: 101703	
35.98	\$35,987.35	1.00651164	\$36,221.68						
				0	\$0.00	STAT	999999	STATE OF WISCONSIN	
				0.003065	\$111.02	CNTY	44	OUTAGAMIE COUNTY	
				0.00245690	\$88.99	MUNI	44004	TOWN OF BOVINA	
				0.00703060	\$254.66	REG	445348	SCH D OF SHIOCTON	
				0.000733	\$26.55	VTAE	001200	FOX VALLEY VTAE DISTRICT	
Parcel Total:					\$481.22				



State of Wisconsin / Department of Natural Resources

Tony Evers , Governor

Adam N Payne , Secretary

5/22/2023

Chapter 70.114 - Aids Payment Worksheet For Tax Year 2022(Payment Year 2023) - Payment Due January 31, 2023

4726 of 7056

LEGAL DESCRIPTION: T23 R16-E S14 PT OF NENE				PARCEL NO: 020 029400				CONTROL NO: 101705	
38.72	\$38,727.90	1.00651164	\$38,980.09	0	\$0.00	STAT	999999	STATE OF WISCONSIN	
				0.003065	\$119.47	CNTY	44	OUTAGAMIE COUNTY	
				0.00245690	\$95.77	MUNI	44004	TOWN OF BOVINA	
				0.00703060	\$274.05	REG	445348	SCH D OF SHIOCTON	
				0.000733	\$28.57	VTAE	001200	FOX VALLEY VTAE DISTRICT	
Parcel Total:					\$517.86				

LEGAL DESCRIPTION: T23 R16-E S14 PT OF NWNE				PARCEL NO: 020 029500				CONTROL NO: 101706	
39.55	\$39,558.07	1.00651164	\$39,815.66	0	\$0.00	STAT	999999	STATE OF WISCONSIN	
				0.003065	\$122.04	CNTY	44	OUTAGAMIE COUNTY	
				0.00245690	\$97.82	MUNI	44004	TOWN OF BOVINA	
				0.00703060	\$279.93	REG	445348	SCH D OF SHIOCTON	
				0.000733	\$29.18	VTAE	001200	FOX VALLEY VTAE DISTRICT	
Parcel Total:					\$528.97				

LEGAL DESCRIPTION: T23 R16-E S14 PT OF SWNE				PARCEL NO: 020 029700				CONTROL NO: 101707	
27.35	\$27,355.58	1.00651164	\$27,533.71	0	\$0.00	STAT	999999	STATE OF WISCONSIN	
				0.003065	\$84.39	CNTY	44	OUTAGAMIE COUNTY	
				0.00245690	\$67.65	MUNI	44004	TOWN OF BOVINA	
				0.00703060	\$193.58	REG	445348	SCH D OF SHIOCTON	
				0.000733	\$20.18	VTAE	001200	FOX VALLEY VTAE DISTRICT	
Parcel Total:					\$365.80				



State of Wisconsin / Department of Natural Resources

Tony Evers , Governor

Adam N Payne , Secretary

5/22/2023

Chapter 70.114 - Aids Payment Worksheet For Tax Year 2022(Payment Year 2023) - Payment Due January 31, 2023

4727 of 7056

LEGAL DESCRIPTION: T23 R16-E S14 PT OF SENE				PARCEL NO: 020 029900				CONTROL NO: 101708	
8.1	\$8,101.65	1.00651164	\$8,154.40						
				0	\$0.00	STAT	999999	STATE OF WISCONSIN	
				0.003065	\$24.99	CNTY	44	OUTAGAMIE COUNTY	
				0.00245690	\$20.03	MUNI	44004	TOWN OF BOVINA	
				0.00703060	\$57.33	REG	445348	SCH D OF SHIOCTON	
				0.000733	\$5.98	VTAE	001200	FOX VALLEY VTAE DISTRICT	
Parcel Total:					\$108.33				

LEGAL DESCRIPTION: T23 R16-E S14 NENW				PARCEL NO: 020 030000				CONTROL NO: 101709	
40	\$40,008.17	1.00651164	\$40,268.69						
				0	\$0.00	STAT	999999	STATE OF WISCONSIN	
				0.003065	\$123.42	CNTY	44	OUTAGAMIE COUNTY	
				0.00245690	\$98.94	MUNI	44004	TOWN OF BOVINA	
				0.00703060	\$283.11	REG	445348	SCH D OF SHIOCTON	
				0.000733	\$29.52	VTAE	001200	FOX VALLEY VTAE DISTRICT	
Parcel Total:					\$534.99				

LEGAL DESCRIPTION: T23 R16-E S14 NWNW				PARCEL NO: 020 030200				CONTROL NO: 101710	
40	\$40,008.17	1.00651164	\$40,268.69						
				0	\$0.00	STAT	999999	STATE OF WISCONSIN	
				0.003065	\$123.42	CNTY	44	OUTAGAMIE COUNTY	
				0.00245690	\$98.94	MUNI	44004	TOWN OF BOVINA	
				0.00703060	\$283.11	REG	445348	SCH D OF SHIOCTON	
				0.000733	\$29.52	VTAE	001200	FOX VALLEY VTAE DISTRICT	
Parcel Total:					\$534.99				



State of Wisconsin / Department of Natural Resources

Tony Evers , Governor

Adam N Payne , Secretary

5/22/2023

Chapter 70.114 - Aids Payment Worksheet For Tax Year 2022(Payment Year 2023) - Payment Due January 31, 2023

4728 of 7056

LEGAL DESCRIPTION: T23 R16-E S14 SWNW				PARCEL NO: 020 030400				CONTROL NO: 101711	
40	\$40,008.17	1.00651164	\$40,268.69						
				0	\$0.00	STAT	999999	STATE OF WISCONSIN	
				0.003065	\$123.42	CNTY	44	OUTAGAMIE COUNTY	
				0.00245690	\$98.94	MUNI	44004	TOWN OF BOVINA	
				0.00703060	\$283.11	REG	445348	SCH D OF SHIOCTON	
				0.000733	\$29.52	VTAE	001200	FOX VALLEY VTAE DISTRICT	
Parcel Total:					\$534.99				

LEGAL DESCRIPTION: T23 R16-E S14 SENW				PARCEL NO: 020 030500				CONTROL NO: 101712	
40	\$40,008.17	1.00651164	\$40,268.69						
				0	\$0.00	STAT	999999	STATE OF WISCONSIN	
				0.003065	\$123.42	CNTY	44	OUTAGAMIE COUNTY	
				0.00245690	\$98.94	MUNI	44004	TOWN OF BOVINA	
				0.00703060	\$283.11	REG	445348	SCH D OF SHIOCTON	
				0.000733	\$29.52	VTAE	001200	FOX VALLEY VTAE DISTRICT	
Parcel Total:					\$534.99				

LEGAL DESCRIPTION: T23 R16-E S14 PT OF NESW				PARCEL NO: 020 030700				CONTROL NO: 101713	
17.63	\$17,633.59	1.00651164	\$17,748.42						
				0	\$0.00	STAT	999999	STATE OF WISCONSIN	
				0.003065	\$54.40	CNTY	44	OUTAGAMIE COUNTY	
				0.00245690	\$43.61	MUNI	44004	TOWN OF BOVINA	
				0.00703060	\$124.78	REG	445348	SCH D OF SHIOCTON	
				0.000733	\$13.01	VTAE	001200	FOX VALLEY VTAE DISTRICT	
Parcel Total:					\$235.80				



State of Wisconsin / Department of Natural Resources

Tony Evers , Governor

Adam N Payne , Secretary

5/22/2023

Chapter 70.114 - Aids Payment Worksheet For Tax Year 2022(Payment Year 2023) - Payment Due January 31, 2023

4729 of 7056

LEGAL DESCRIPTION: T23 R16-E S14 PT OF NWSW				PARCEL NO: 020 030800				CONTROL NO: 101714	
34.4	\$34,407.02	1.00651164	\$34,631.07						
				0	\$0.00	STAT	999999	STATE OF WISCONSIN	
				0.003065	\$106.14	CNTY	44	OUTAGAMIE COUNTY	
				0.00245690	\$85.09	MUNI	44004	TOWN OF BOVINA	
				0.00703060	\$243.48	REG	445348	SCH D OF SHIOCTON	
				0.000733	\$25.38	VTAE	001200	FOX VALLEY VTAE DISTRICT	
Parcel Total:					\$460.09				

LEGAL DESCRIPTION: T23 R16-E S15 PT OF NENE				PARCEL NO: 020 032000				CONTROL NO: 101715	
20	\$20,004.08	1.00651164	\$20,134.34						
				0	\$0.00	STAT	999999	STATE OF WISCONSIN	
				0.003065	\$61.71	CNTY	44	OUTAGAMIE COUNTY	
				0.00245690	\$49.47	MUNI	44004	TOWN OF BOVINA	
				0.00703060	\$141.56	REG	445348	SCH D OF SHIOCTON	
				0.000733	\$14.76	VTAE	001200	FOX VALLEY VTAE DISTRICT	
Parcel Total:					\$267.50				

LEGAL DESCRIPTION: T23 R16-E S14 PT OF SWSW				PARCEL NO: 020 031000				CONTROL NO: 101716	
3.25	\$3,250.66	1.00651164	\$3,271.82						
				0	\$0.00	STAT	999999	STATE OF WISCONSIN	
				0.003065	\$10.03	CNTY	44	OUTAGAMIE COUNTY	
				0.00245690	\$8.04	MUNI	44004	TOWN OF BOVINA	
				0.00703060	\$23.00	REG	445348	SCH D OF SHIOCTON	
				0.000733	\$2.40	VTAE	001200	FOX VALLEY VTAE DISTRICT	
Parcel Total:					\$43.47				



State of Wisconsin / Department of Natural Resources

Tony Evers , Governor

Adam N Payne , Secretary

5/22/2023

Chapter 70.114 - Aids Payment Worksheet For Tax Year 2022(Payment Year 2023) - Payment Due January 31, 2023

4730 of 7056

File Number Total: \$6,437.67

FILE NO: WM 60141 * DATE OF PURCHASE: 09/16/2011 GRANTOR: Lynn A. & Linda Braatz, et

LEGAL DESCRIPTION: T23 R16-E S16 Lot 1, CSM 894 PARCEL NO: 020037201 CONTROL NO: 122819

4.5 \$11,173.41 1.00651164 \$11,246.16

0 \$0.00 STAT 999999 STATE OF WISCONSIN

0.003065 \$34.47 CNTY 44 OUTAGAMIE COUNTY

0.00245690 \$27.63 MUNI 44004 TOWN OF BOVINA

0.00703060 \$79.07 REG 445348 SCH D OF SHIOCTON

0.000733 \$8.24 VTAE 001200 FOX VALLEY VTAE DISTRICT

Parcel Total: \$149.41

File Number Total: \$149.41

FILE NO: WM 60223 * DATE OF PURCHASE: 01/09/2014 GRANTOR: Wayne M. & Marcia E. Ritchi

LEGAL DESCRIPTION: T23 R16-E S04 Lot 1, CSM 6713 PARCEL NO: 020-006600 CONTROL NO: 126644

2.93 \$13,107.76 1.00651164 \$13,193.11

0 \$0.00 STAT 999999 STATE OF WISCONSIN

0.003065 \$40.44 CNTY 44 OUTAGAMIE COUNTY

0.00245690 \$32.41 MUNI 44004 TOWN OF BOVINA

0.00703060 \$92.76 REG 445348 SCH D OF SHIOCTON

0.000733 \$9.67 VTAE 001200 FOX VALLEY VTAE DISTRICT

Parcel Total: \$175.28

File Number Total: \$175.28



State of Wisconsin / Department of Natural Resources

Tony Evers , Governor

Adam N Payne , Secretary

5/22/2023

Chapter 70.114 - Aids Payment Worksheet For Tax Year 2022(Payment Year 2023) - Payment Due January 31, 2023

4731 of 7056

FILE NO: WM 60226 *				DATE OF PURCHASE: 09/25/2013				GRANTOR: Orville H. Conradt Estate			
LEGAL DESCRIPTION: T23 R16-E S32 SWSE				PARCEL NO: 020071900				CONTROL NO: 125949			
40	\$18,353.71	1.00651164	\$18,473.22								
				0	\$0.00	STAT	999999	STATE OF WISCONSIN			
				0.003065	\$56.62	CNTY	44	OUTAGAMIE COUNTY			
				0.00245690	\$45.39	MUNI	44004	TOWN OF BOVINA			
				0.00703060	\$129.88	REG	445348	SCH D OF SHIOCTON			
				0.000733	\$13.54	VTAE	001200	FOX VALLEY VTAE DISTRICT			
Parcel Total:					\$245.43						

LEGAL DESCRIPTION: T23 R16-E S32 GOV LOT 4				PARCEL NO: 020071600				CONTROL NO: 125950			
38.8	\$37,876.45	1.00651164	\$38,123.09								
				0	\$0.00	STAT	999999	STATE OF WISCONSIN			
				0.003065	\$116.85	CNTY	44	OUTAGAMIE COUNTY			
				0.00245690	\$93.67	MUNI	44004	TOWN OF BOVINA			
				0.00703060	\$268.03	REG	445348	SCH D OF SHIOCTON			
				0.000733	\$27.94	VTAE	001200	FOX VALLEY VTAE DISTRICT			
Parcel Total:					\$506.49						



State of Wisconsin / Department of Natural Resources

Tony Evers , Governor

Adam N Payne , Secretary

5/22/2023

Chapter 70.114 - Aids Payment Worksheet For Tax Year 2022(Payment Year 2023) - Payment Due January 31, 2023

4732 of 7056

LEGAL DESCRIPTION: T23 R16-E S32 GOV LOT 3	PARCEL NO: 020071800	CONTROL NO: 125951
--	----------------------	--------------------

65.34	\$130,580.22	1.00651164	\$131,430.51	
-------	--------------	------------	--------------	--

0	\$0.00	STAT	999999	STATE OF WISCONSIN
0.003065	\$402.84	CNTY	44	OUTAGAMIE COUNTY
0.00245690	\$322.92	MUNI	44004	TOWN OF BOVINA
0.00703060	\$924.03	REG	445348	SCH D OF SHIOCTON
0.000733	\$96.33	VTAE	001200	FOX VALLEY VTAE DISTRICT

Parcel Total:	\$1,746.12
---------------	------------

LEGAL DESCRIPTION: T23 R16-E S32 GOV LOT 2	PARCEL NO: 020069000	CONTROL NO: 125952
--	----------------------	--------------------

66	\$28,991.85	1.00651164	\$29,180.63	
----	-------------	------------	-------------	--

0	\$0.00	STAT	999999	STATE OF WISCONSIN
0.003065	\$89.44	CNTY	44	OUTAGAMIE COUNTY
0.00245690	\$71.70	MUNI	44004	TOWN OF BOVINA
0.00703060	\$205.16	REG	445348	SCH D OF SHIOCTON
0.000733	\$21.39	VTAE	001200	FOX VALLEY VTAE DISTRICT

Parcel Total:	\$387.69
---------------	----------

File Number Total:	\$2,885.73
--------------------	------------



State of Wisconsin / Department of Natural Resources

Tony Evers , Governor

Adam N Payne , Secretary

5/22/2023

Chapter 70.114 - Aids Payment Worksheet For Tax Year 2022(Payment Year 2023) - Payment Due January 31, 2023

4733 of 7056

FILE NO: WM 60512 *				DATE OF PURCHASE: 11/27/2017				GRANTOR: Charles Forster			
LEGAL DESCRIPTION: T23 R16-E S05 GOV LOT 1				PARCEL NO: 020008700				CONTROL NO: 133146			
9.08	\$20,513.48	1.00651164	\$20,647.06								
				0	\$0.00	STAT	999999	STATE OF WISCONSIN			
				0.003065	\$63.28	CNTY	44	OUTAGAMIE COUNTY			
				0.00245690	\$50.73	MUNI	44004	TOWN OF BOVINA			
				0.00703060	\$145.16	REG	445348	SCH D OF SHIOCTON			
				0.000733	\$15.13	VTAE	001200	FOX VALLEY VTAE DISTRICT			
Parcel Total:					\$274.30						

LEGAL DESCRIPTION: T23 R16-E S05 GOV LOT 2				PARCEL NO: 020010200				CONTROL NO: 134384			
10.9	\$24,625.20	1.00651164	\$24,785.55								
				0	\$0.00	STAT	999999	STATE OF WISCONSIN			
				0.003065	\$75.97	CNTY	44	OUTAGAMIE COUNTY			
				0.00245690	\$60.90	MUNI	44004	TOWN OF BOVINA			
				0.00703060	\$174.26	REG	445348	SCH D OF SHIOCTON			
				0.000733	\$18.17	VTAE	001200	FOX VALLEY VTAE DISTRICT			
Parcel Total:					\$329.30						

File Number Total:					\$603.60						
--------------------	--	--	--	--	----------	--	--	--	--	--	--



State of Wisconsin / Department of Natural Resources

Tony Evers , Governor

Adam N Payne , Secretary

5/22/2023

Chapter 70.114 - Aids Payment Worksheet For Tax Year 2022(Payment Year 2023) - Payment Due January 31, 2023

4734 of 7056

FILE NO: WM 60525 *	DATE OF PURCHASE: 11/27/2017	GRANTOR: Charles Forster
LEGAL DESCRIPTION: T23 R16-E S04 GOV LOT 3	PARCEL NO: 020006300	CONTROL NO: 135122

0.69	\$1,558.88	1.00651164	\$1,569.03
------	------------	------------	------------

0	\$0.00	STAT	999999	STATE OF WISCONSIN
0.003065	\$4.81	CNTY	44	OUTAGAMIE COUNTY
0.00245690	\$3.86	MUNI	44004	TOWN OF BOVINA
0.00703060	\$11.03	REG	445348	SCH D OF SHIOCTON
0.000733	\$1.15	VTAE	001200	FOX VALLEY VTAE DISTRICT

Parcel Total:	\$20.85
---------------	---------

File Number Total:	\$20.85
--------------------	---------

Municipality Total:	\$19,257.37
---------------------	-------------



State of Wisconsin / Department of Natural Resources

Tony Evers , Governor

Adam N Payne , Secretary

5/22/2023

Chapter 70.114 - Aids Payment Worksheet For Tax Year 2022(Payment Year 2023) - Payment Due January 31, 2023

4735 of 7056

DETAIL FOR TOWN OF CENTER, OUTAGAMIE COUNTY

Acres	Est. Adjust. Purch. Price	Level of Assessment	Adjusted Local Value	Net Gen. Tax Rate	Calc. Aid Pay Amount	Taxing Jurisdiction Type	Code	Description
FILE NO: W 1300 *			DATE OF PURCHASE: 02/20/1998			GRANTOR: INSTITUTE OF PAPER SCIENCE &		
LEGAL DESCRIPTION: T22 R17-E S31 E1/2 OF NWNE				PARCEL NO: 04-0-0810		CONTROL NO: 80195		
20	\$83,581.17	0.87810439	\$73,392.99	0	\$0.00	STAT	999999	STATE OF WISCONSIN
				0.00369620	\$271.27	CNTY	44	OUTAGAMIE COUNTY
				0.00111080	\$81.53	MUNI	44008	TOWN OF CENTER
				0.00725240	\$532.28	REG	442583	SCH D OF HORTONVILLE
				0.000884	\$64.88	VTAE	001200	FOX VALLEY VTAE DISTRICT
Parcel Total:					\$949.96			

LEGAL DESCRIPTION: T22 R17-E S31 E1/2 OF SWNE				PARCEL NO: 04-0-0810		CONTROL NO: 80196		
20	\$83,581.17	0.87810439	\$73,392.99	0	\$0.00	STAT	999999	STATE OF WISCONSIN
				0.00369620	\$271.27	CNTY	44	OUTAGAMIE COUNTY
				0.00111080	\$81.53	MUNI	44008	TOWN OF CENTER
				0.00725240	\$532.28	REG	442583	SCH D OF HORTONVILLE
				0.000884	\$64.88	VTAE	001200	FOX VALLEY VTAE DISTRICT
Parcel Total:					\$949.96			

File Number Total: \$1,899.92

Municipality Total: \$1,899.92



State of Wisconsin / Department of Natural Resources

Tony Evers , Governor

Adam N Payne , Secretary

5/22/2023

Chapter 70.114 - Aids Payment Worksheet For Tax Year 2022(Payment Year 2023) - Payment Due January 31, 2023

4736 of 7056

DETAIL FOR TOWN OF CICERO, OUTAGAMIE COUNTY

Acres	Est. Adjust. Purch. Price	Level of Assessment	Adjusted Local Value	Net Gen. Tax Rate	Calc. Aid Pay Amount	Type	Code	Taxing Jurisdiction Description
FILE NO: P 1794 C			DATE OF PURCHASE: 06/25/2003			GRANTOR: Wisconsin Central Ltd.		
LEGAL DESCRIPTION: T24 R17-E S36 PT OF SESW				PARCEL NO: 090449		CONTROL NO: 90449		
3.78	\$10,949.07	0.99371385	\$10,880.25					
				0	\$0.00	STAT	999999	STATE OF WISCONSIN
				0.00307230	\$33.43	CNTY	44	OUTAGAMIE COUNTY
				0.00135620	\$14.76	MUNI	44010	TOWN OF CICERO
				0.00754820	\$82.13	REG	445138	SCH D OF SEYMOUR COMMUNITY
				0.00073470	\$7.99	VTAE	001200	FOX VALLEY VTAE DISTRICT
Parcel Total:					\$138.31			

LEGAL DESCRIPTION: T24 R17-E S36 PT OF SWSE				PARCEL NO: 090450		CONTROL NO: 90450		
0.44	\$1,274.49	0.99371385	\$1,266.48					
				0	\$0.00	STAT	999999	STATE OF WISCONSIN
				0.00307230	\$3.89	CNTY	44	OUTAGAMIE COUNTY
				0.00135620	\$1.72	MUNI	44010	TOWN OF CICERO
				0.00754820	\$9.56	REG	445138	SCH D OF SEYMOUR COMMUNITY
				0.00073470	\$0.93	VTAE	001200	FOX VALLEY VTAE DISTRICT
Parcel Total:					\$16.10			

File Number Total: \$154.41

Municipality Total: \$154.41



State of Wisconsin / Department of Natural Resources

Tony Evers , Governor

Adam N Payne , Secretary

5/22/2023

Chapter 70.114 - Aids Payment Worksheet For Tax Year 2022(Payment Year 2023) - Payment Due January 31, 2023

4737 of 7056

DETAIL FOR TOWN OF DEER CREEK, OUTAGAMIE COUNTY

Acres	Est. Adjust. Purch. Price	Level of Assessment	Adjusted Local Value	Net Gen. Tax Rate	Calc. Aid Pay Amount	Taxing Jurisdiction Type	Code	Description
FILE NO: P 1802 *			DATE OF PURCHASE: 02/14/2003			GRANTOR: JOAN T DOCKTER		
LEGAL DESCRIPTION: T24 R15-E S07 PT OF SWNW				PARCEL NO: 07-0-0118-01		CONTROL NO: 89381		
2.75	\$6,967.73	0.75776722	\$5,279.92					
				0	\$0.00	STAT	999999	STATE OF WISCONSIN
				0.00431580	\$22.79	CNTY	44	OUTAGAMIE COUNTY
				0.00174880	\$9.23	MUNI	44014	TOWN OF DEER CREEK
				0.01368910	\$72.28	REG	681141	SCH D OF CLINTONVILLE
				0.00103210	\$5.45	VTAE	001200	FOX VALLEY VTAE DISTRICT
Parcel Total:					\$109.75			

LEGAL DESCRIPTION: T24 R15-E S07 PT OF NWNW				PARCEL NO: 07-0-0118-01-1		CONTROL NO: 89382		
0.1	\$254.00	0.75776722	\$192.47					
				0	\$0.00	STAT	999999	STATE OF WISCONSIN
				0.00431580	\$0.83	CNTY	44	OUTAGAMIE COUNTY
				0.00174880	\$0.34	MUNI	44014	TOWN OF DEER CREEK
				0.01368910	\$2.63	REG	681141	SCH D OF CLINTONVILLE
				0.00103210	\$0.20	VTAE	001200	FOX VALLEY VTAE DISTRICT
Parcel Total:					\$4.00			



State of Wisconsin / Department of Natural Resources

Tony Evers , Governor

Adam N Payne , Secretary

5/22/2023

Chapter 70.114 - Aids Payment Worksheet For Tax Year 2022(Payment Year 2023) - Payment Due January 31, 2023

4738 of 7056

LEGAL DESCRIPTION: T24 R15-E S07 PT OF SWSW				PARCEL NO: 07-0-0118-01-1				CONTROL NO: 89383	
3	\$7,599.29	0.75776722	\$5,758.49						
				0	\$0.00	STAT	999999	STATE OF WISCONSIN	
				0.00431580	\$24.85	CNTY	44	OUTAGAMIE COUNTY	
				0.00174880	\$10.07	MUNI	44014	TOWN OF DEER CREEK	
				0.01368910	\$78.83	REG	681141	SCH D OF CLINTONVILLE	
				0.00103210	\$5.94	VTAE	001200	FOX VALLEY VTAE DISTRICT	
Parcel Total:					\$119.69				

LEGAL DESCRIPTION: T24 R15-E S07 PT OF NWSW				PARCEL NO: 07-0-0118-01-1				CONTROL NO: 89384	
3	\$7,599.29	0.75776722	\$5,758.49						
				0	\$0.00	STAT	999999	STATE OF WISCONSIN	
				0.00431580	\$24.85	CNTY	44	OUTAGAMIE COUNTY	
				0.00174880	\$10.07	MUNI	44014	TOWN OF DEER CREEK	
				0.01368910	\$78.83	REG	681141	SCH D OF CLINTONVILLE	
				0.00103210	\$5.94	VTAE	001200	FOX VALLEY VTAE DISTRICT	
Parcel Total:					\$119.69				

LEGAL DESCRIPTION: T24 R15-E S18 PT OF NWNW				PARCEL NO: 07-0-0319-01-1				CONTROL NO: 89385	
2.84	\$7,470.58	0.75776722	\$5,660.96						
				0	\$0.00	STAT	999999	STATE OF WISCONSIN	
				0.00431580	\$24.43	CNTY	44	OUTAGAMIE COUNTY	
				0.00174880	\$9.90	MUNI	44014	TOWN OF DEER CREEK	
				0.01368910	\$77.49	REG	681141	SCH D OF CLINTONVILLE	
				0.00103210	\$5.84	VTAE	001200	FOX VALLEY VTAE DISTRICT	
Parcel Total:					\$117.66				



State of Wisconsin / Department of Natural Resources

Tony Evers , Governor

Adam N Payne , Secretary

5/22/2023

Chapter 70.114 - Aids Payment Worksheet For Tax Year 2022(Payment Year 2023) - Payment Due January 31, 2023

4739 of 7056

LEGAL DESCRIPTION: T24 R15-E S18 PT OF NENW				PARCEL NO: 07-0-0319-01-1				CONTROL NO: 89386	
0.5	\$1,314.60	0.75776722	\$996.16	0	\$0.00	STAT	999999	STATE OF WISCONSIN	
				0.00431580	\$4.30	CNTY	44	OUTAGAMIE COUNTY	
				0.00174880	\$1.74	MUNI	44014	TOWN OF DEER CREEK	
				0.01368910	\$13.64	REG	681141	SCH D OF CLINTONVILLE	
				0.00103210	\$1.03	VTAE	001200	FOX VALLEY VTAE DISTRICT	
Parcel Total:				\$20.71					

LEGAL DESCRIPTION: T24 R15-E S18 PT OF SENW				PARCEL NO: 07-0-0319-01-1				CONTROL NO: 89387	
2.7	\$7,103.31	0.75776722	\$5,382.66	0	\$0.00	STAT	999999	STATE OF WISCONSIN	
				0.00431580	\$23.23	CNTY	44	OUTAGAMIE COUNTY	
				0.00174880	\$9.41	MUNI	44014	TOWN OF DEER CREEK	
				0.01368910	\$73.68	REG	681141	SCH D OF CLINTONVILLE	
				0.00103210	\$5.56	VTAE	001200	FOX VALLEY VTAE DISTRICT	
Parcel Total:				\$111.88					

LEGAL DESCRIPTION: T24 R15-E S18 PT OF SWNW				PARCEL NO: 07-0-0319-01-1				CONTROL NO: 89388	
0.01	\$25.74	0.75776722	\$19.51	0	\$0.00	STAT	999999	STATE OF WISCONSIN	
				0.00431580	\$0.08	CNTY	44	OUTAGAMIE COUNTY	
				0.00174880	\$0.03	MUNI	44014	TOWN OF DEER CREEK	
				0.01368910	\$0.27	REG	681141	SCH D OF CLINTONVILLE	
				0.00103210	\$0.02	VTAE	001200	FOX VALLEY VTAE DISTRICT	
Parcel Total:				\$0.40					



State of Wisconsin / Department of Natural Resources

Tony Evers , Governor

Adam N Payne , Secretary

5/22/2023

Chapter 70.114 - Aids Payment Worksheet For Tax Year 2022(Payment Year 2023) - Payment Due January 31, 2023

4740 of 7056

LEGAL DESCRIPTION: T24 R15-E S18 PT OF NESW	PARCEL NO: 07-0-0319-01-1	CONTROL NO: 89389
---	---------------------------	-------------------

3	\$3,604.00	0.75776722	\$2,730.99	
---	------------	------------	------------	--

0	\$0.00	STAT	999999	STATE OF WISCONSIN
0.00431580	\$11.79	CNTY	44	OUTAGAMIE COUNTY
0.00174880	\$4.78	MUNI	44014	TOWN OF DEER CREEK
0.01368910	\$37.38	REG	681141	SCH D OF CLINTONVILLE
0.00103210	\$2.82	VTAE	001200	FOX VALLEY VTAE DISTRICT

Parcel Total:	\$56.77
---------------	---------

LEGAL DESCRIPTION: T24 R15-E S18 PT OF SESW	PARCEL NO: 07-0-0319-01-1	CONTROL NO: 89390
---	---------------------------	-------------------

2	\$2,402.67	0.75776722	\$1,820.66	
---	------------	------------	------------	--

0	\$0.00	STAT	999999	STATE OF WISCONSIN
0.00431580	\$7.86	CNTY	44	OUTAGAMIE COUNTY
0.00174880	\$3.18	MUNI	44014	TOWN OF DEER CREEK
0.01368910	\$24.92	REG	681141	SCH D OF CLINTONVILLE
0.00103210	\$1.88	VTAE	001200	FOX VALLEY VTAE DISTRICT

Parcel Total:	\$37.84
---------------	---------

LEGAL DESCRIPTION: T24 R15-E S19 PT OF NESW	PARCEL NO: 097732	CONTROL NO: 97732
---	-------------------	-------------------

0.1	\$2.16	0.75776722	\$1.64	
-----	--------	------------	--------	--

0	\$0.00	STAT	999999	STATE OF WISCONSIN
0.00431580	\$0.01	CNTY	44	OUTAGAMIE COUNTY
0.00174880	\$0.00	MUNI	44014	TOWN OF DEER CREEK
0.01368910	\$0.02	REG	681141	SCH D OF CLINTONVILLE
0.00103210	\$0.00	VTAE	001200	FOX VALLEY VTAE DISTRICT

Parcel Total:	\$0.03
---------------	--------



State of Wisconsin / Department of Natural Resources

Tony Evers , Governor

Adam N Payne , Secretary

5/22/2023

Chapter 70.114 - Aids Payment Worksheet For Tax Year 2022(Payment Year 2023) - Payment Due January 31, 2023

4741 of 7056

File Number Total: \$698.42

FILE NO: P 1805 *

DATE OF PURCHASE: 04/15/2003

GRANTOR: VILLAGE OF BEAR CREEK

LEGAL DESCRIPTION: T24 R15-E S18 PT OF SESW

PARCEL NO: 07-0-0327-01

CONTROL NO: 89392

1.19 \$2,881.48 0.75776722 \$2,183.49

0 \$0.00 STAT 999999 STATE OF WISCONSIN

0.00431580 \$9.42 CNTY 44 OUTAGAMIE COUNTY

0.00174880 \$3.82 MUNI 44014 TOWN OF DEER CREEK

0.01368910 \$29.89 REG 681141 SCH D OF CLINTONVILLE

0.00103210 \$2.25 VTAE 001200 FOX VALLEY VTAE DISTRICT

Parcel Total: \$45.38

LEGAL DESCRIPTION: T24 R15-E S19 PT OF SWNE

PARCEL NO: 07-0-0339-01

CONTROL NO: 89393

0.47 \$1,137.83 0.75776722 \$862.21

0 \$0.00 STAT 999999 STATE OF WISCONSIN

0.00431580 \$3.72 CNTY 44 OUTAGAMIE COUNTY

0.00174880 \$1.51 MUNI 44014 TOWN OF DEER CREEK

0.01368910 \$11.80 REG 681141 SCH D OF CLINTONVILLE

0.00103210 \$0.89 VTAE 001200 FOX VALLEY VTAE DISTRICT

Parcel Total: \$17.92



State of Wisconsin / Department of Natural Resources

Tony Evers , Governor

Adam N Payne , Secretary

5/22/2023

Chapter 70.114 - Aids Payment Worksheet For Tax Year 2022(Payment Year 2023) - Payment Due January 31, 2023

4742 of 7056

LEGAL DESCRIPTION: T24 R15-E S19 PT OF NWNW				PARCEL NO: 07-0-0339-01				CONTROL NO: 89394	
3.03	\$7,335.00	0.75776722	\$5,558.22	0	\$0.00	STAT	999999	STATE OF WISCONSIN	
				0.00431580	\$23.99	CNTY	44	OUTAGAMIE COUNTY	
				0.00174880	\$9.72	MUNI	44014	TOWN OF DEER CREEK	
				0.01368910	\$76.09	REG	681141	SCH D OF CLINTONVILLE	
				0.00103210	\$5.74	VTAE	001200	FOX VALLEY VTAE DISTRICT	
Parcel Total:				\$115.54					

LEGAL DESCRIPTION: T24 R15-E S19 PT OF SENW				PARCEL NO: 07-0-0339-01				CONTROL NO: 89395	
2.64	\$6,391.09	0.75776722	\$4,842.96	0	\$0.00	STAT	999999	STATE OF WISCONSIN	
				0.00431580	\$20.90	CNTY	44	OUTAGAMIE COUNTY	
				0.00174880	\$8.47	MUNI	44014	TOWN OF DEER CREEK	
				0.01368910	\$66.30	REG	681141	SCH D OF CLINTONVILLE	
				0.00103210	\$5.00	VTAE	001200	FOX VALLEY VTAE DISTRICT	
Parcel Total:				\$100.67					

LEGAL DESCRIPTION: T24 R15-E S19 PT OF NWSE				PARCEL NO: 21-0-0268-00				CONTROL NO: 89396	
2.95	\$7,141.07	0.75776722	\$5,411.27	0	\$0.00	STAT	999999	STATE OF WISCONSIN	
				0.00431580	\$23.35	CNTY	44	OUTAGAMIE COUNTY	
				0.00174880	\$9.46	MUNI	44014	TOWN OF DEER CREEK	
				0.01368910	\$74.08	REG	681141	SCH D OF CLINTONVILLE	
				0.00103210	\$5.59	VTAE	001200	FOX VALLEY VTAE DISTRICT	
Parcel Total:				\$112.48					



State of Wisconsin / Department of Natural Resources

Tony Evers , Governor

Adam N Payne , Secretary

5/22/2023

Chapter 70.114 - Aids Payment Worksheet For Tax Year 2022(Payment Year 2023) - Payment Due January 31, 2023

4743 of 7056

File Number Total: \$391.99

FILE NO: W 1744 *

DATE OF PURCHASE: 07/25/2008

GRANTOR: Lucille M Sorensen, Et Al

LEGAL DESCRIPTION: T24 R15-E S11 SWNW

PARCEL NO: 070-019300

CONTROL NO: 104180

40 \$281,921.91 0.75776722 \$213,631.18

0 \$0.00 STAT 999999 STATE OF WISCONSIN

0.00431580 \$921.99 CNTY 44 OUTAGAMIE COUNTY

0.00174880 \$373.61 MUNI 44014 TOWN OF DEER CREEK

0.01368910 \$2,924.42 REG 681141 SCH D OF CLINTONVILLE

0.00103210 \$220.50 VTAE 001200 FOX VALLEY VTAE DISTRICT

Parcel Total: \$4,440.52

File Number Total: \$4,440.52

Municipality Total: \$5,530.93



State of Wisconsin / Department of Natural Resources

Tony Evers , Governor

Adam N Payne , Secretary

5/22/2023

Chapter 70.114 - Aids Payment Worksheet For Tax Year 2022(Payment Year 2023) - Payment Due January 31, 2023

4744 of 7056

DETAIL FOR TOWN OF ELLINGTON, OUTAGAMIE COUNTY

Acres	Est. Adjust. Purch. Price	Level of Assessment	Adjusted Local Value	Net Gen. Tax Rate	Calc. Aid Pay Amount	----- Taxing Jurisdiction ----- Type	Code	Description
-------	------------------------------	------------------------	-------------------------	----------------------	-------------------------	---	------	-------------

FILE NO: W 1314 *	DATE OF PURCHASE: 08/21/1998	GRANTOR: ERVIN L LASAGE
-------------------	------------------------------	-------------------------

LEGAL DESCRIPTION: T22 R16-E S07 GOV LOT 3	PARCEL NO: 08-0-0143-00-2	CONTROL NO: 80780
--	---------------------------	-------------------

55.43	\$175,335.14	0.67768471	\$118,821.94					
				0	\$0.00	STAT	999999	STATE OF WISCONSIN
				0.00469520	\$557.89	CNTY	44	OUTAGAMIE COUNTY
				0.00223390	\$265.44	MUNI	44016	TOWN OF ELLINGTON
				0.01077040	\$1,279.76	REG	445348	SCH D OF SHIOCTON
				0.00112290	\$133.43	VTAE	001200	FOX VALLEY VTAE DISTRICT

Parcel Total:	\$2,236.52
---------------	------------

LEGAL DESCRIPTION: T22 R16-E S07 GOV LOT 4	PARCEL NO: 08-0-0144-00-2	CONTROL NO: 80781
--	---------------------------	-------------------

48.8	\$150,759.86	0.67768471	\$102,167.65					
				0	\$0.00	STAT	999999	STATE OF WISCONSIN
				0.00469520	\$479.70	CNTY	44	OUTAGAMIE COUNTY
				0.00223390	\$228.23	MUNI	44016	TOWN OF ELLINGTON
				0.01077040	\$1,100.38	REG	445348	SCH D OF SHIOCTON
				0.00112290	\$114.73	VTAE	001200	FOX VALLEY VTAE DISTRICT

Parcel Total:	\$1,923.04
---------------	------------



State of Wisconsin / Department of Natural Resources

Tony Evers , Governor

Adam N Payne , Secretary

5/22/2023

Chapter 70.114 - Aids Payment Worksheet For Tax Year 2022(Payment Year 2023) - Payment Due January 31, 2023

4745 of 7056

LEGAL DESCRIPTION: T22 R16-E S07 GOV LOT 5				PARCEL NO: 08-0-0154-00-2				CONTROL NO: 80782	
28.62	\$470,947.34	0.67768471	\$319,153.81						
				0	\$0.00	STAT	999999	STATE OF WISCONSIN	
				0.00469520	\$1,498.50	CNTY	44	OUTAGAMIE COUNTY	
				0.00223390	\$712.96	MUNI	44016	TOWN OF ELLINGTON	
				0.01077040	\$3,437.41	REG	445348	SCH D OF SHIOCTON	
				0.00112290	\$358.38	VTAE	001200	FOX VALLEY VTAE DISTRICT	
Parcel Total:					\$6,007.25				

LEGAL DESCRIPTION: T22 R16-E S07 GOV LOT 6				PARCEL NO: 08-0-0157-00-2				CONTROL NO: 80783	
34.44	\$108,225.73	0.67768471	\$73,342.92						
				0	\$0.00	STAT	999999	STATE OF WISCONSIN	
				0.00469520	\$344.36	CNTY	44	OUTAGAMIE COUNTY	
				0.00223390	\$163.84	MUNI	44016	TOWN OF ELLINGTON	
				0.01077040	\$789.93	REG	445348	SCH D OF SHIOCTON	
				0.00112290	\$82.36	VTAE	001200	FOX VALLEY VTAE DISTRICT	
Parcel Total:					\$1,380.49				

LEGAL DESCRIPTION: T22 R16-E S07 NESW				PARCEL NO: 08-0-0150-00-2				CONTROL NO: 80784	
40	\$101,609.31	0.67768471	\$68,859.08						
				0	\$0.00	STAT	999999	STATE OF WISCONSIN	
				0.00469520	\$323.31	CNTY	44	OUTAGAMIE COUNTY	
				0.00223390	\$153.82	MUNI	44016	TOWN OF ELLINGTON	
				0.01077040	\$741.64	REG	445348	SCH D OF SHIOCTON	
				0.00112290	\$77.32	VTAE	001200	FOX VALLEY VTAE DISTRICT	
Parcel Total:					\$1,296.09				



State of Wisconsin / Department of Natural Resources

Tony Evers , Governor

Adam N Payne , Secretary

5/22/2023

Chapter 70.114 - Aids Payment Worksheet For Tax Year 2022(Payment Year 2023) - Payment Due January 31, 2023

4746 of 7056

LEGAL DESCRIPTION: T22 R16-E S07 SESW				PARCEL NO: 08-0-0153-00-2				CONTROL NO: 80785			
40	\$121,576.72	0.67768471	\$82,390.69								
				0	\$0.00	STAT	999999	STATE OF WISCONSIN			
				0.00469520	\$386.84	CNTY	44	OUTAGAMIE COUNTY			
				0.00223390	\$184.05	MUNI	44016	TOWN OF ELLINGTON			
				0.01077040	\$887.38	REG	445348	SCH D OF SHIOCTON			
				0.00112290	\$92.52	VTAE	001200	FOX VALLEY VTAE DISTRICT			
				Parcel Total:	\$1,550.79						

LEGAL DESCRIPTION: T22 R16-E S07 NWSE				PARCEL NO: 08-0-0155-00-2				CONTROL NO: 80786			
40	\$112,479.14	0.67768471	\$76,225.40								
				0	\$0.00	STAT	999999	STATE OF WISCONSIN			
				0.00469520	\$357.89	CNTY	44	OUTAGAMIE COUNTY			
				0.00223390	\$170.28	MUNI	44016	TOWN OF ELLINGTON			
				0.01077040	\$820.98	REG	445348	SCH D OF SHIOCTON			
				0.00112290	\$85.59	VTAE	001200	FOX VALLEY VTAE DISTRICT			
				Parcel Total:	\$1,434.74						

LEGAL DESCRIPTION: T22 R16-E S07 SWSE				PARCEL NO: 08-0-0156-00-2				CONTROL NO: 80787			
40	\$126,657.19	0.67768471	\$85,833.64								
				0	\$0.00	STAT	999999	STATE OF WISCONSIN			
				0.00469520	\$403.01	CNTY	44	OUTAGAMIE COUNTY			
				0.00223390	\$191.74	MUNI	44016	TOWN OF ELLINGTON			
				0.01077040	\$924.46	REG	445348	SCH D OF SHIOCTON			
				0.00112290	\$96.38	VTAE	001200	FOX VALLEY VTAE DISTRICT			
				Parcel Total:	\$1,615.59						



State of Wisconsin / Department of Natural Resources

Tony Evers , Governor

Adam N Payne , Secretary

5/22/2023

Chapter 70.114 - Aids Payment Worksheet For Tax Year 2022(Payment Year 2023) - Payment Due January 31, 2023

4747 of 7056

LEGAL DESCRIPTION: T22 R16-E S08 GOV LOT 5				PARCEL NO: 08-0-0170-00-2			CONTROL NO: 80788		
22.93	\$76,561.43	0.67768471	\$51,884.51						
				0	\$0.00	STAT	999999	STATE OF WISCONSIN	
				0.00469520	\$243.61	CNTY	44	OUTAGAMIE COUNTY	
				0.00223390	\$115.90	MUNI	44016	TOWN OF ELLINGTON	
				0.01077040	\$558.82	REG	445348	SCH D OF SHIOCTON	
				0.00112290	\$58.26	VTAE	001200	FOX VALLEY VTAE DISTRICT	
				Parcel Total:	\$976.59				

LEGAL DESCRIPTION: T22 R16-E S18 GOV LOT 7				PARCEL NO: 08-0-0393001/0394001			CONTROL NO: 80789		
35.39	\$144,852.34	0.67768471	\$98,164.22						
				0	\$0.00	STAT	999999	STATE OF WISCONSIN	
				0.00469520	\$460.90	CNTY	44	OUTAGAMIE COUNTY	
				0.00223390	\$219.29	MUNI	44016	TOWN OF ELLINGTON	
				0.00923020	\$906.08	REG	442583	SCH D OF HORTONVILLE	
				0.00112290	\$110.23	VTAE	001200	FOX VALLEY VTAE DISTRICT	
				Parcel Total:	\$1,696.50				

LEGAL DESCRIPTION: T22 R16-E S18 PT GV LT 6				PARCEL NO: 08-0-0395001/0401001			CONTROL NO: 80790		
60.2	\$279,307.45	0.67768471	\$189,282.39						
				0	\$0.00	STAT	999999	STATE OF WISCONSIN	
				0.00469520	\$888.72	CNTY	44	OUTAGAMIE COUNTY	
				0.00223390	\$422.84	MUNI	44016	TOWN OF ELLINGTON	
				0.00923020	\$1,747.11	REG	442583	SCH D OF HORTONVILLE	
				0.00112290	\$212.55	VTAE	001200	FOX VALLEY VTAE DISTRICT	
				Parcel Total:	\$3,271.22				



State of Wisconsin / Department of Natural Resources

Tony Evers , Governor

Adam N Payne , Secretary

5/22/2023

Chapter 70.114 - Aids Payment Worksheet For Tax Year 2022(Payment Year 2023) - Payment Due January 31, 2023

4748 of 7056

LEGAL DESCRIPTION: T22 R16-E S18 NENW	PARCEL NO: 08-0-0398-00-1	CONTROL NO: 80791
---------------------------------------	---------------------------	-------------------

40	\$139,062.97	0.67768471	\$94,240.85	
----	--------------	------------	-------------	--

0	\$0.00	STAT	999999	STATE OF WISCONSIN
0.00469520	\$442.48	CNTY	44	OUTAGAMIE COUNTY
0.00223390	\$210.52	MUNI	44016	TOWN OF ELLINGTON
0.00923020	\$869.86	REG	442583	SCH D OF HORTONVILLE
0.00112290	\$105.82	VTAE	001200	FOX VALLEY VTAE DISTRICT

Parcel Total:	\$1,628.68
---------------	------------

LEGAL DESCRIPTION: T22 R16-E S18 PT OF SWNW	PARCEL NO: 08-0-0401-00-1	CONTROL NO: 80792
---	---------------------------	-------------------

0.24	\$1,181.50	0.67768471	\$800.69	
------	------------	------------	----------	--

0	\$0.00	STAT	999999	STATE OF WISCONSIN
0.00469520	\$3.76	CNTY	44	OUTAGAMIE COUNTY
0.00223390	\$1.79	MUNI	44016	TOWN OF ELLINGTON
0.00923020	\$7.39	REG	442583	SCH D OF HORTONVILLE
0.00112290	\$0.90	VTAE	001200	FOX VALLEY VTAE DISTRICT

Parcel Total:	\$13.84
---------------	---------

File Number Total:	\$25,031.34
--------------------	-------------



State of Wisconsin / Department of Natural Resources

Tony Evers , Governor

Adam N Payne , Secretary

5/22/2023

Chapter 70.114 - Aids Payment Worksheet For Tax Year 2022(Payment Year 2023) - Payment Due January 31, 2023

4749 of 7056

FILE NO: W 1664 *		DATE OF PURCHASE: 07/31/2006		GRANTOR: WILLIAM J LUTZ	
LEGAL DESCRIPTION: T22 R16-E S06 PT OF NWSW		PARCEL NO: 080-013500		CONTROL NO: 97935	
17.91	\$74,720.71	0.67768471	\$50,637.08		
		0	\$0.00	STAT 999999	STATE OF WISCONSIN
		0.00469520	\$237.75	CNTY 44	OUTAGAMIE COUNTY
		0.00223390	\$113.12	MUNI 44016	TOWN OF ELLINGTON
		0.01077040	\$545.38	REG 445348	SCH D OF SHIOCTON
		0.00112290	\$56.86	VTAE 001200	FOX VALLEY VTAE DISTRICT
Parcel Total:			\$953.11		

LEGAL DESCRIPTION: T22 R16-E S06 PT OF SWSW		PARCEL NO: 080-013600		CONTROL NO: 97937	
27.6	\$115,146.50	0.67768471	\$78,033.03		
		0	\$0.00	STAT 999999	STATE OF WISCONSIN
		0.00469520	\$366.38	CNTY 44	OUTAGAMIE COUNTY
		0.00223390	\$174.32	MUNI 44016	TOWN OF ELLINGTON
		0.01077040	\$840.45	REG 445348	SCH D OF SHIOCTON
		0.00112290	\$87.62	VTAE 001200	FOX VALLEY VTAE DISTRICT
Parcel Total:			\$1,468.77		



State of Wisconsin / Department of Natural Resources

Tony Evers , Governor

Adam N Payne , Secretary

5/22/2023

Chapter 70.114 - Aids Payment Worksheet For Tax Year 2022(Payment Year 2023) - Payment Due January 31, 2023

4750 of 7056

LEGAL DESCRIPTION: T22 R16-E S06 SESW	PARCEL NO: 080-0135070	CONTROL NO: 97938
---------------------------------------	------------------------	-------------------

40	\$166,878.99	0.67768471	\$113,091.34	
----	--------------	------------	--------------	--

0	\$0.00	STAT	999999	STATE OF WISCONSIN
0.00469520	\$530.99	CNTY	44	OUTAGAMIE COUNTY
0.00223390	\$252.63	MUNI	44016	TOWN OF ELLINGTON
0.01077040	\$1,218.04	REG	445348	SCH D OF SHIOCTON
0.00112290	\$126.99	VTAE	001200	FOX VALLEY VTAE DISTRICT

Parcel Total:	\$2,128.65
---------------	------------

LEGAL DESCRIPTION: T22 R16-E S06 PT OF SWSE	PARCEL NO: 080-014000	CONTROL NO: 97941
---	-----------------------	-------------------

39.6	\$165,210.20	0.67768471	\$111,960.43	
------	--------------	------------	--------------	--

0	\$0.00	STAT	999999	STATE OF WISCONSIN
0.00469520	\$525.68	CNTY	44	OUTAGAMIE COUNTY
0.00223390	\$250.11	MUNI	44016	TOWN OF ELLINGTON
0.01077040	\$1,205.86	REG	445348	SCH D OF SHIOCTON
0.00112290	\$125.72	VTAE	001200	FOX VALLEY VTAE DISTRICT

Parcel Total:	\$2,107.37
---------------	------------

LEGAL DESCRIPTION: T22 R16-E S06 PT OF SESE	PARCEL NO: 080-014100	CONTROL NO: 97942
---	-----------------------	-------------------

4.12	\$17,188.54	0.67768471	\$11,648.41	
------	-------------	------------	-------------	--

0	\$0.00	STAT	999999	STATE OF WISCONSIN
0.00469520	\$54.69	CNTY	44	OUTAGAMIE COUNTY
0.00223390	\$26.02	MUNI	44016	TOWN OF ELLINGTON
0.01077040	\$125.46	REG	445348	SCH D OF SHIOCTON
0.00112290	\$13.08	VTAE	001200	FOX VALLEY VTAE DISTRICT

Parcel Total:	\$219.25
---------------	----------



State of Wisconsin / Department of Natural Resources

Tony Evers , Governor

Adam N Payne , Secretary

5/22/2023

Chapter 70.114 - Aids Payment Worksheet For Tax Year 2022(Payment Year 2023) - Payment Due January 31, 2023

4751 of 7056

LEGAL DESCRIPTION: T22 R16-E S05 PT OF SWSW				PARCEL NO: 080-014100			CONTROL NO: 97943		
4.12	\$17,188.54	0.67768471	\$11,648.41						
				0	\$0.00	STAT	999999	STATE OF WISCONSIN	
				0.00469520	\$54.69	CNTY	44	OUTAGAMIE COUNTY	
				0.00223390	\$26.02	MUNI	44016	TOWN OF ELLINGTON	
				0.01077040	\$125.46	REG	445348	SCH D OF SHIOCTON	
				0.00112290	\$13.08	VTAE	001200	FOX VALLEY VTAE DISTRICT	
Parcel Total:					\$219.25				

LEGAL DESCRIPTION: T22 R16-E S08 PT OF NWNW				PARCEL NO: 080-014100			CONTROL NO: 97944		
4.12	\$17,188.54	0.67768471	\$11,648.41						
				0	\$0.00	STAT	999999	STATE OF WISCONSIN	
				0.00469520	\$54.69	CNTY	44	OUTAGAMIE COUNTY	
				0.00223390	\$26.02	MUNI	44016	TOWN OF ELLINGTON	
				0.01077040	\$125.46	REG	445348	SCH D OF SHIOCTON	
				0.00112290	\$13.08	VTAE	001200	FOX VALLEY VTAE DISTRICT	
Parcel Total:					\$219.25				

LEGAL DESCRIPTION: T22 R16-E S07 PT OF NENE				PARCEL NO: 080-014100			CONTROL NO: 97945		
4.12	\$17,188.54	0.67768471	\$11,648.41						
				0	\$0.00	STAT	999999	STATE OF WISCONSIN	
				0.00469520	\$54.69	CNTY	44	OUTAGAMIE COUNTY	
				0.00223390	\$26.02	MUNI	44016	TOWN OF ELLINGTON	
				0.01077040	\$125.46	REG	445348	SCH D OF SHIOCTON	
				0.00112290	\$13.08	VTAE	001200	FOX VALLEY VTAE DISTRICT	
Parcel Total:					\$219.25				



State of Wisconsin / Department of Natural Resources

Tony Evers , Governor

Adam N Payne , Secretary

5/22/2023

Chapter 70.114 - Aids Payment Worksheet For Tax Year 2022(Payment Year 2023) - Payment Due January 31, 2023

4752 of 7056

LEGAL DESCRIPTION: T22 R16-E S07 PT OF NENW	PARCEL NO: 080-014500	CONTROL NO: 97946
---	-----------------------	-------------------

30.3 \$126,410.84 0.67768471 \$85,666.69

0	\$0.00	STAT	999999	STATE OF WISCONSIN
0.00469520	\$402.22	CNTY	44	OUTAGAMIE COUNTY
0.00223390	\$191.37	MUNI	44016	TOWN OF ELLINGTON
0.01077040	\$922.66	REG	445348	SCH D OF SHIOCTON
0.00112290	\$96.20	VTAE	001200	FOX VALLEY VTAE DISTRICT

Parcel Total: \$1,612.45

LEGAL DESCRIPTION: T22 R16-E S07 PT OF NWNW	PARCEL NO: 080-014700	CONTROL NO: 97947
---	-----------------------	-------------------

20.65 \$86,151.92 0.67768471 \$58,383.84

0	\$0.00	STAT	999999	STATE OF WISCONSIN
0.00469520	\$274.12	CNTY	44	OUTAGAMIE COUNTY
0.00223390	\$130.42	MUNI	44016	TOWN OF ELLINGTON
0.01077040	\$628.82	REG	445348	SCH D OF SHIOCTON
0.00112290	\$65.56	VTAE	001200	FOX VALLEY VTAE DISTRICT

Parcel Total: \$1,098.92

LEGAL DESCRIPTION: T22 R16-E S06 LT2-CSM5366	PARCEL NO: 097948	CONTROL NO: 97948
--	-------------------	-------------------

54.05 \$225,493.31 0.67768471 \$152,813.37

0	\$0.00	STAT	999999	STATE OF WISCONSIN
0.00469520	\$717.49	CNTY	44	OUTAGAMIE COUNTY
0.00223390	\$341.37	MUNI	44016	TOWN OF ELLINGTON
0.01077040	\$1,645.86	REG	445348	SCH D OF SHIOCTON
0.00112290	\$171.60	VTAE	001200	FOX VALLEY VTAE DISTRICT

Parcel Total: \$2,876.32



State of Wisconsin / Department of Natural Resources

Tony Evers , Governor

Adam N Payne , Secretary

5/22/2023

Chapter 70.114 - Aids Payment Worksheet For Tax Year 2022(Payment Year 2023) - Payment Due
January 31, 2023

4753 of 7056

File Number Total: \$13,122.59

Municipality Total: \$38,153.93



State of Wisconsin / Department of Natural Resources

Tony Evers , Governor

Adam N Payne , Secretary

5/22/2023

Chapter 70.114 - Aids Payment Worksheet For Tax Year 2022(Payment Year 2023) - Payment Due January 31, 2023

4754 of 7056

DETAIL FOR TOWN OF HORTONIA, OUTAGAMIE COUNTY

Acres	Est. Adjust. Purch. Price	Level of Assessment	Adjusted Local Value	Net Gen. Tax Rate	Calc. Aid Pay Amount	Taxing Jurisdiction Type	Code	Description
FILE NO: W 1493 *			DATE OF PURCHASE: 05/28/2003			GRANTOR: DONN D FUHRMANN		
LEGAL DESCRIPTION: T22 R15-E S18 PT GV LT 4				PARCEL NO: 12-0-0220-00		CONTROL NO: 89165		
3.75	\$6,543.59	0.92169930	\$6,031.23					
				0	\$0.00	STAT	999999	STATE OF WISCONSIN
				0.00339550	\$20.48	CNTY	44	OUTAGAMIE COUNTY
				0.00199550	\$12.04	MUNI	44024	TOWN OF HORTONIA
				0.00553420	\$33.38	REG	683955	SCH D OF NEW LONDON
				0.000812	\$4.90	VTAE	001200	FOX VALLEY VTAE DISTRICT
Parcel Total:					\$70.80			

LEGAL DESCRIPTION: T22 R15-E S18 GOV LOT 5				PARCEL NO: 12-0-0230-00		CONTROL NO: 89166		
2.6	\$5,353.85	0.92169930	\$4,934.64					
				0	\$0.00	STAT	999999	STATE OF WISCONSIN
				0.00339550	\$16.76	CNTY	44	OUTAGAMIE COUNTY
				0.00199550	\$9.85	MUNI	44024	TOWN OF HORTONIA
				0.00553420	\$27.31	REG	683955	SCH D OF NEW LONDON
				0.000812	\$4.01	VTAE	001200	FOX VALLEY VTAE DISTRICT
Parcel Total:					\$57.93			



State of Wisconsin / Department of Natural Resources

Tony Evers , Governor

Adam N Payne , Secretary

5/22/2023

Chapter 70.114 - Aids Payment Worksheet For Tax Year 2022(Payment Year 2023) - Payment Due January 31, 2023

4755 of 7056

LEGAL DESCRIPTION: T22 R15-E S17 PT GV LT 1 PARCEL NO: 12-0-0141-00 CONTROL NO: 89167

14.66 \$47,589.77 0.92169930 \$43,863.46

0 \$0.00 STAT 999999 STATE OF WISCONSIN

0.00339550 \$148.94 CNTY 44 OUTAGAMIE COUNTY

0.00199550 \$87.53 MUNI 44024 TOWN OF HORTONIA

0.00553420 \$242.75 REG 683955 SCH D OF NEW LONDON

0.000812 \$35.62 VTAE 001200 FOX VALLEY VTAE DISTRICT

Parcel Total: \$514.84

File Number Total: \$643.57

Municipality Total: \$643.57



State of Wisconsin / Department of Natural Resources

Tony Evers , Governor

Adam N Payne , Secretary

5/22/2023

Chapter 70.114 - Aids Payment Worksheet For Tax Year 2022(Payment Year 2023) - Payment Due January 31, 2023

4756 of 7056

DETAIL FOR TOWN OF LIBERTY, OUTAGAMIE COUNTY

Acres	Est. Adjust. Purch. Price	Level of Assessment	Adjusted Local Value	Net Gen. Tax Rate	Calc. Aid Pay Amount	Taxing Jurisdiction Type	Code	Description
FILE NO: FI 2547 *			DATE OF PURCHASE: 03/10/1997			GRANTOR: WIS DEPARTMENT OF TRANSPORTA		
LEGAL DESCRIPTION: T22 R15-E S18 PT GV LT 6				PARCEL NO: 14-0-0649-01		CONTROL NO: 79313		
25.91	\$20,177.85	0.79091136	\$15,958.89					
				0	\$0.00	STAT	999999	STATE OF WISCONSIN
				0.00403360	\$64.37	CNTY	44	OUTAGAMIE COUNTY
				0.00115410	\$18.42	MUNI	44028	TOWN OF LIBERTY
				0.00666660	\$106.39	REG	683955	SCH D OF NEW LONDON
				0.00096460	\$15.39	VTAE	001200	FOX VALLEY VTAE DISTRICT
Parcel Total:					\$204.57			

LEGAL DESCRIPTION: T22 R15-E S18 PT GV LT 8				PARCEL NO: 14-0-0652		CONTROL NO: 79314		
13.46	\$10,865.00	0.79091136	\$8,593.25					
				0	\$0.00	STAT	999999	STATE OF WISCONSIN
				0.00403360	\$34.66	CNTY	44	OUTAGAMIE COUNTY
				0.00115410	\$9.92	MUNI	44028	TOWN OF LIBERTY
				0.00666660	\$57.29	REG	683955	SCH D OF NEW LONDON
				0.00096460	\$8.29	VTAE	001200	FOX VALLEY VTAE DISTRICT
Parcel Total:					\$110.16			

File Number Total:					\$314.73			
--------------------	--	--	--	--	----------	--	--	--



State of Wisconsin / Department of Natural Resources

Tony Evers , Governor

Adam N Payne , Secretary

5/22/2023

Chapter 70.114 - Aids Payment Worksheet For Tax Year 2022(Payment Year 2023) - Payment Due January 31, 2023

4757 of 7056

FILE NO: FI 2819 *		DATE OF PURCHASE: 06/14/2005		GRANTOR: DONALD E KALWITZ	
LEGAL DESCRIPTION: T22 R15-E S07 PT GV LT 4		PARCEL NO: 3330499		CONTROL NO: 93463	
10	\$18,888.36	0.79091136	\$14,939.02		
		0	\$0.00	STAT 999999	STATE OF WISCONSIN
		0.00403360	\$60.26	CNTY 44	OUTAGAMIE COUNTY
		0.00115410	\$17.24	MUNI 44028	TOWN OF LIBERTY
		0.00666660	\$99.59	REG 683955	SCH D OF NEW LONDON
		0.00096460	\$14.41	VTAE 001200	FOX VALLEY VTAE DISTRICT
Parcel Total:			\$191.50		

LEGAL DESCRIPTION: T22 R15-E S07 PT OF NWSE		PARCEL NO: 333051102		CONTROL NO: 93464	
8.27	\$16,190.02	0.79091136	\$12,804.87		
		0	\$0.00	STAT 999999	STATE OF WISCONSIN
		0.00403360	\$51.65	CNTY 44	OUTAGAMIE COUNTY
		0.00115410	\$14.78	MUNI 44028	TOWN OF LIBERTY
		0.00666660	\$85.37	REG 683955	SCH D OF NEW LONDON
		0.00096460	\$12.35	VTAE 001200	FOX VALLEY VTAE DISTRICT
Parcel Total:			\$164.15		



State of Wisconsin / Department of Natural Resources

Tony Evers , Governor

Adam N Payne , Secretary

5/22/2023

Chapter 70.114 - Aids Payment Worksheet For Tax Year 2022(Payment Year 2023) - Payment Due January 31, 2023

4758 of 7056

LEGAL DESCRIPTION: T22 R15-E S07 PT GV LT 5	PARCEL NO: 3330512	CONTROL NO: 93465
---	--------------------	-------------------

31.75	\$64,758.70	0.79091136	\$51,218.39
-------	-------------	------------	-------------

0	\$0.00	STAT	999999	STATE OF WISCONSIN
0.00403360	\$206.59	CNTY	44	OUTAGAMIE COUNTY
0.00115410	\$59.11	MUNI	44028	TOWN OF LIBERTY
0.00666660	\$341.45	REG	683955	SCH D OF NEW LONDON
0.00096460	\$49.41	VTAE	001200	FOX VALLEY VTAE DISTRICT

Parcel Total:	\$656.56
---------------	----------

File Number Total:	\$1,012.21
--------------------	------------

FILE NO: NA 638 *	DATE OF PURCHASE: 08/25/1997	GRANTOR: EDWARD KRAUSE
-------------------	------------------------------	------------------------

LEGAL DESCRIPTION: T22 R15-E S10 SESE	PARCEL NO: 14-0-0495-00-2	CONTROL NO: 78884
---------------------------------------	---------------------------	-------------------

40	\$57,651.00	0.79091136	\$45,596.83
----	-------------	------------	-------------

0	\$0.00	STAT	999999	STATE OF WISCONSIN
0.00403360	\$183.92	CNTY	44	OUTAGAMIE COUNTY
0.00115410	\$52.62	MUNI	44028	TOWN OF LIBERTY
0.00925260	\$421.89	REG	445348	SCH D OF SHIOCTON
0.00096460	\$43.98	VTAE	001200	FOX VALLEY VTAE DISTRICT

Parcel Total:	\$702.41
---------------	----------

File Number Total:	\$702.41
--------------------	----------



State of Wisconsin / Department of Natural Resources

Tony Evers , Governor

Adam N Payne , Secretary

5/22/2023

Chapter 70.114 - Aids Payment Worksheet For Tax Year 2022(Payment Year 2023) - Payment Due January 31, 2023

4759 of 7056

FILE NO: NA 20006 *				DATE OF PURCHASE: 11/20/2008				GRANTOR: Kenneth G. & Cheryl A. Krau			
LEGAL DESCRIPTION: T22 R15-E S09 SESE				PARCEL NO: 140 047900				CONTROL NO: 100180			
40.39	\$175,999.00	0.79091136	\$139,199.61								
				0	\$0.00	STAT	999999	STATE OF WISCONSIN			
				0.00403360	\$561.47	CNTY	44	OUTAGAMIE COUNTY			
				0.00115410	\$160.65	MUNI	44028	TOWN OF LIBERTY			
				0.00666660	\$927.99	REG	683955	SCH D OF NEW LONDON			
				0.00096460	\$134.28	VTAE	001200	FOX VALLEY VTAE DISTRICT			
Parcel Total:				\$1,784.39							

LEGAL DESCRIPTION: T22 R15-E S10 SWSW				PARCEL NO: 140 049000				CONTROL NO: 100181			
41.61	\$181,315.13	0.79091136	\$143,404.20								
				0	\$0.00	STAT	999999	STATE OF WISCONSIN			
				0.00403360	\$578.43	CNTY	44	OUTAGAMIE COUNTY			
				0.00115410	\$165.51	MUNI	44028	TOWN OF LIBERTY			
				0.00925260	\$1,326.86	REG	445348	SCH D OF SHIOCTON			
				0.00096460	\$138.33	VTAE	001200	FOX VALLEY VTAE DISTRICT			
Parcel Total:				\$2,209.13							

File Number Total:				\$3,993.52							
--------------------	--	--	--	------------	--	--	--	--	--	--	--



State of Wisconsin / Department of Natural Resources

Tony Evers , Governor

Adam N Payne , Secretary

5/22/2023

Chapter 70.114 - Aids Payment Worksheet For Tax Year 2022(Payment Year 2023) - Payment Due January 31, 2023

4760 of 7056

FILE NO: P 1794 C		DATE OF PURCHASE: 06/25/2003		GRANTOR: Wisconsin Central Ltd.	
LEGAL DESCRIPTION: T23 R15-E S25 PT OF SESE		PARCEL NO: 090522		CONTROL NO: 90522	
3.16	\$4,973.14	0.79091136	\$3,933.31		
		0	\$0.00	STAT 999999	STATE OF WISCONSIN
		0.00403360	\$15.87	CNTY 44	OUTAGAMIE COUNTY
		0.00115410	\$4.54	MUNI 44028	TOWN OF LIBERTY
		0.00925260	\$36.39	REG 445348	SCH D OF SHIOCTON
		0.00096460	\$3.79	VTAE 001200	FOX VALLEY VTAE DISTRICT
Parcel Total:			\$60.59		

LEGAL DESCRIPTION: T23 R15-E S25 PT OF SWSE		PARCEL NO: 090523		CONTROL NO: 90523	
2.58	\$4,060.34	0.79091136	\$3,211.37		
		0	\$0.00	STAT 999999	STATE OF WISCONSIN
		0.00403360	\$12.95	CNTY 44	OUTAGAMIE COUNTY
		0.00115410	\$3.71	MUNI 44028	TOWN OF LIBERTY
		0.00925260	\$29.71	REG 445348	SCH D OF SHIOCTON
		0.00096460	\$3.10	VTAE 001200	FOX VALLEY VTAE DISTRICT
Parcel Total:			\$49.47		



State of Wisconsin / Department of Natural Resources

Tony Evers , Governor

Adam N Payne , Secretary

5/22/2023

Chapter 70.114 - Aids Payment Worksheet For Tax Year 2022(Payment Year 2023) - Payment Due January 31, 2023

4761 of 7056

LEGAL DESCRIPTION: T23 R15-E S25 PT OF SESW				PARCEL NO: 090524				CONTROL NO: 90524			
0.01	\$15.74	0.79091136	\$12.45								
				0	\$0.00	STAT	999999	STATE OF WISCONSIN			
				0.00403360	\$0.05	CNTY	44	OUTAGAMIE COUNTY			
				0.00115410	\$0.01	MUNI	44028	TOWN OF LIBERTY			
				0.00925260	\$0.12	REG	445348	SCH D OF SHIOCTON			
				0.00096460	\$0.01	VTAE	001200	FOX VALLEY VTAE DISTRICT			
				Parcel Total:	\$0.19						

LEGAL DESCRIPTION: T23 R15-E S36 PT OF NWNE				PARCEL NO: 090525				CONTROL NO: 90525			
0.27	\$424.92	0.79091136	\$336.07								
				0	\$0.00	STAT	999999	STATE OF WISCONSIN			
				0.00403360	\$1.36	CNTY	44	OUTAGAMIE COUNTY			
				0.00115410	\$0.39	MUNI	44028	TOWN OF LIBERTY			
				0.00925260	\$3.11	REG	445348	SCH D OF SHIOCTON			
				0.00096460	\$0.32	VTAE	001200	FOX VALLEY VTAE DISTRICT			
				Parcel Total:	\$5.18						

LEGAL DESCRIPTION: T23 R15-E S36 PT OF NENW				PARCEL NO: 090526				CONTROL NO: 90526			
3.21	\$5,051.83	0.79091136	\$3,995.55								
				0	\$0.00	STAT	999999	STATE OF WISCONSIN			
				0.00403360	\$16.12	CNTY	44	OUTAGAMIE COUNTY			
				0.00115410	\$4.61	MUNI	44028	TOWN OF LIBERTY			
				0.00925260	\$36.97	REG	445348	SCH D OF SHIOCTON			
				0.00096460	\$3.85	VTAE	001200	FOX VALLEY VTAE DISTRICT			
				Parcel Total:	\$61.55						



State of Wisconsin / Department of Natural Resources

Tony Evers , Governor

Adam N Payne , Secretary

5/22/2023

Chapter 70.114 - Aids Payment Worksheet For Tax Year 2022(Payment Year 2023) - Payment Due January 31, 2023

4762 of 7056

LEGAL DESCRIPTION: T23 R15-E S35 PT OF NENE				PARCEL NO: 090527	CONTROL NO: 90527			
2.96	\$4,658.39	0.79091136	\$3,684.37					
				0	\$0.00	STAT	999999	STATE OF WISCONSIN
				0.00403360	\$14.86	CNTY	44	OUTAGAMIE COUNTY
				0.00115410	\$4.25	MUNI	44028	TOWN OF LIBERTY
				0.00925260	\$34.09	REG	445348	SCH D OF SHIOCTON
				0.00096460	\$3.55	VTAE	001200	FOX VALLEY VTAE DISTRICT
Parcel Total:					\$56.75			

LEGAL DESCRIPTION: T23 R15-E S35 PT OF NWNE				PARCEL NO: 090528	CONTROL NO: 90528			
0.68	\$1,070.17	0.79091136	\$846.41					
				0	\$0.00	STAT	999999	STATE OF WISCONSIN
				0.00403360	\$3.41	CNTY	44	OUTAGAMIE COUNTY
				0.00115410	\$0.98	MUNI	44028	TOWN OF LIBERTY
				0.00925260	\$7.83	REG	445348	SCH D OF SHIOCTON
				0.00096460	\$0.82	VTAE	001200	FOX VALLEY VTAE DISTRICT
Parcel Total:					\$13.04			

LEGAL DESCRIPTION: T23 R15-E S35 PT OF SWNE				PARCEL NO: 090529	CONTROL NO: 90529			
2.64	\$4,154.77	0.79091136	\$3,286.06					
				0	\$0.00	STAT	999999	STATE OF WISCONSIN
				0.00403360	\$13.25	CNTY	44	OUTAGAMIE COUNTY
				0.00115410	\$3.79	MUNI	44028	TOWN OF LIBERTY
				0.00925260	\$30.40	REG	445348	SCH D OF SHIOCTON
				0.00096460	\$3.17	VTAE	001200	FOX VALLEY VTAE DISTRICT
Parcel Total:					\$50.61			



State of Wisconsin / Department of Natural Resources

Tony Evers , Governor

Adam N Payne , Secretary

5/22/2023

Chapter 70.114 - Aids Payment Worksheet For Tax Year 2022(Payment Year 2023) - Payment Due January 31, 2023

4763 of 7056

LEGAL DESCRIPTION: T23 R15-E S35 PT OF SENW				PARCEL NO: 090530				CONTROL NO: 90530	
3.21	\$5,051.83	0.79091136	\$3,995.55	0	\$0.00	STAT	999999	STATE OF WISCONSIN	
				0.00403360	\$16.12	CNTY	44	OUTAGAMIE COUNTY	
				0.00115410	\$4.61	MUNI	44028	TOWN OF LIBERTY	
				0.00925260	\$36.97	REG	445348	SCH D OF SHIOCTON	
				0.00096460	\$3.85	VTAE	001200	FOX VALLEY VTAE DISTRICT	
Parcel Total:				\$61.55					

LEGAL DESCRIPTION: T23 R15-E S35 PT OF SWNW				PARCEL NO: 090531				CONTROL NO: 90531	
3.69	\$5,807.25	0.79091136	\$4,593.02	0	\$0.00	STAT	999999	STATE OF WISCONSIN	
				0.00403360	\$18.53	CNTY	44	OUTAGAMIE COUNTY	
				0.00115410	\$5.30	MUNI	44028	TOWN OF LIBERTY	
				0.00925260	\$42.50	REG	445348	SCH D OF SHIOCTON	
				0.00096460	\$4.43	VTAE	001200	FOX VALLEY VTAE DISTRICT	
Parcel Total:				\$70.76					

LEGAL DESCRIPTION: T23 R15-E S34 PT OF SENE				PARCEL NO: 090532				CONTROL NO: 90532	
0.46	\$723.94	0.79091136	\$572.57	0	\$0.00	STAT	999999	STATE OF WISCONSIN	
				0.00403360	\$2.31	CNTY	44	OUTAGAMIE COUNTY	
				0.00115410	\$0.66	MUNI	44028	TOWN OF LIBERTY	
				0.00925260	\$5.30	REG	445348	SCH D OF SHIOCTON	
				0.00096460	\$0.55	VTAE	001200	FOX VALLEY VTAE DISTRICT	
Parcel Total:				\$8.82					



State of Wisconsin / Department of Natural Resources

Tony Evers , Governor

Adam N Payne , Secretary

5/22/2023

Chapter 70.114 - Aids Payment Worksheet For Tax Year 2022(Payment Year 2023) - Payment Due January 31, 2023

4764 of 7056

LEGAL DESCRIPTION: T23 R15-E S34 PT OF NESE				PARCEL NO: 090533				CONTROL NO: 90533	
2.64	\$4,154.77	0.79091136	\$3,286.06						
				0	\$0.00	STAT	999999	STATE OF WISCONSIN	
				0.00403360	\$13.25	CNTY	44	OUTAGAMIE COUNTY	
				0.00115410	\$3.79	MUNI	44028	TOWN OF LIBERTY	
				0.00925260	\$30.40	REG	445348	SCH D OF SHIOCTON	
				0.00096460	\$3.17	VTAE	001200	FOX VALLEY VTAE DISTRICT	
Parcel Total:					\$50.61				

LEGAL DESCRIPTION: T23 R15-E S34 PT OF NWSE				PARCEL NO: 090534				CONTROL NO: 90534	
3.21	\$5,051.83	0.79091136	\$3,995.55						
				0	\$0.00	STAT	999999	STATE OF WISCONSIN	
				0.00403360	\$16.12	CNTY	44	OUTAGAMIE COUNTY	
				0.00115410	\$4.61	MUNI	44028	TOWN OF LIBERTY	
				0.00925260	\$36.97	REG	445348	SCH D OF SHIOCTON	
				0.00096460	\$3.85	VTAE	001200	FOX VALLEY VTAE DISTRICT	
Parcel Total:					\$61.55				

LEGAL DESCRIPTION: T23 R15-E S34 PT OF NESW				PARCEL NO: 090535				CONTROL NO: 90535	
3.19	\$5,020.36	0.79091136	\$3,970.66						
				0	\$0.00	STAT	999999	STATE OF WISCONSIN	
				0.00403360	\$16.02	CNTY	44	OUTAGAMIE COUNTY	
				0.00115410	\$4.58	MUNI	44028	TOWN OF LIBERTY	
				0.00925260	\$36.74	REG	445348	SCH D OF SHIOCTON	
				0.00096460	\$3.83	VTAE	001200	FOX VALLEY VTAE DISTRICT	
Parcel Total:					\$61.17				



State of Wisconsin / Department of Natural Resources

Tony Evers , Governor

Adam N Payne , Secretary

5/22/2023

Chapter 70.114 - Aids Payment Worksheet For Tax Year 2022(Payment Year 2023) - Payment Due January 31, 2023

4765 of 7056

LEGAL DESCRIPTION: T23 R15-E S34 PT OF NWSW				PARCEL NO: 090536	CONTROL NO: 90536			
0.02	\$31.48	0.79091136	\$24.90					
				0	\$0.00	STAT	999999	STATE OF WISCONSIN
				0.00403360	\$0.10	CNTY	44	OUTAGAMIE COUNTY
				0.00115410	\$0.03	MUNI	44028	TOWN OF LIBERTY
				0.00925260	\$0.23	REG	445348	SCH D OF SHIOCTON
				0.00096460	\$0.02	VTAE	001200	FOX VALLEY VTAE DISTRICT
Parcel Total:					\$0.38			

LEGAL DESCRIPTION: T23 R15-E S34 PT OF SWSW				PARCEL NO: 090537	CONTROL NO: 90537			
3.37	\$5,303.64	0.79091136	\$4,194.71					
				0	\$0.00	STAT	999999	STATE OF WISCONSIN
				0.00403360	\$16.92	CNTY	44	OUTAGAMIE COUNTY
				0.00115410	\$4.84	MUNI	44028	TOWN OF LIBERTY
				0.00925260	\$38.81	REG	445348	SCH D OF SHIOCTON
				0.00096460	\$4.05	VTAE	001200	FOX VALLEY VTAE DISTRICT
Parcel Total:					\$64.62			

LEGAL DESCRIPTION: T23 R15-E S34 PT OF SESW				PARCEL NO: 090538	CONTROL NO: 90538			
0.17	\$267.54	0.79091136	\$211.60					
				0	\$0.00	STAT	999999	STATE OF WISCONSIN
				0.00403360	\$0.85	CNTY	44	OUTAGAMIE COUNTY
				0.00115410	\$0.24	MUNI	44028	TOWN OF LIBERTY
				0.00925260	\$1.96	REG	445348	SCH D OF SHIOCTON
				0.00096460	\$0.20	VTAE	001200	FOX VALLEY VTAE DISTRICT
Parcel Total:					\$3.25			



State of Wisconsin / Department of Natural Resources

Tony Evers , Governor

Adam N Payne , Secretary

5/22/2023

Chapter 70.114 - Aids Payment Worksheet For Tax Year 2022(Payment Year 2023) - Payment Due January 31, 2023

4766 of 7056

LEGAL DESCRIPTION: T23 R15-E S33 PT OF SESE				PARCEL NO: 090539				CONTROL NO: 90539	
3.32	\$5,224.94	0.79091136	\$4,132.47						
				0	\$0.00	STAT	999999	STATE OF WISCONSIN	
				0.00403360	\$16.67	CNTY	44	OUTAGAMIE COUNTY	
				0.00115410	\$4.77	MUNI	44028	TOWN OF LIBERTY	
				0.00925260	\$38.24	REG	445348	SCH D OF SHIOCTON	
				0.00096460	\$3.99	VTAE	001200	FOX VALLEY VTAE DISTRICT	
Parcel Total:					\$63.67				

LEGAL DESCRIPTION: T23 R15-E S33 PT OF SWSE				PARCEL NO: 090540				CONTROL NO: 90540	
0.34	\$535.09	0.79091136	\$423.20						
				0	\$0.00	STAT	999999	STATE OF WISCONSIN	
				0.00403360	\$1.71	CNTY	44	OUTAGAMIE COUNTY	
				0.00115410	\$0.49	MUNI	44028	TOWN OF LIBERTY	
				0.00925260	\$3.92	REG	445348	SCH D OF SHIOCTON	
				0.00096460	\$0.41	VTAE	001200	FOX VALLEY VTAE DISTRICT	
Parcel Total:					\$6.53				

LEGAL DESCRIPTION: T22 R15-E S04 PT OF NWNE				PARCEL NO: 090541				CONTROL NO: 90541	
2.66	\$4,186.25	0.79091136	\$3,310.95						
				0	\$0.00	STAT	999999	STATE OF WISCONSIN	
				0.00403360	\$13.36	CNTY	44	OUTAGAMIE COUNTY	
				0.00115410	\$3.82	MUNI	44028	TOWN OF LIBERTY	
				0.00925260	\$30.64	REG	445348	SCH D OF SHIOCTON	
				0.00096460	\$3.19	VTAE	001200	FOX VALLEY VTAE DISTRICT	
Parcel Total:					\$51.01				



State of Wisconsin / Department of Natural Resources

Tony Evers , Governor

Adam N Payne , Secretary

5/22/2023

Chapter 70.114 - Aids Payment Worksheet For Tax Year 2022(Payment Year 2023) - Payment Due January 31, 2023

4767 of 7056

LEGAL DESCRIPTION: T22 R15-E S04 PT OF NENW				PARCEL NO: 090542		CONTROL NO: 90542		
1.42	\$2,234.77	0.79091136	\$1,767.50					
				0	\$0.00	STAT	999999	STATE OF WISCONSIN
				0.00403360	\$7.13	CNTY	44	OUTAGAMIE COUNTY
				0.00115410	\$2.04	MUNI	44028	TOWN OF LIBERTY
				0.00925260	\$16.35	REG	445348	SCH D OF SHIOCTON
				0.00096460	\$1.70	VTAE	001200	FOX VALLEY VTAE DISTRICT
Parcel Total:					\$27.22			

LEGAL DESCRIPTION: T22 R15-E S04 PT OF SENW				PARCEL NO: 090543		CONTROL NO: 90543		
1.49	\$2,344.94	0.79091136	\$1,854.64					
				0	\$0.00	STAT	999999	STATE OF WISCONSIN
				0.00403360	\$7.48	CNTY	44	OUTAGAMIE COUNTY
				0.00115410	\$2.14	MUNI	44028	TOWN OF LIBERTY
				0.00925260	\$17.16	REG	445348	SCH D OF SHIOCTON
				0.00096460	\$1.79	VTAE	001200	FOX VALLEY VTAE DISTRICT
Parcel Total:					\$28.57			

LEGAL DESCRIPTION: T22 R15-E S04 PT OF SWNW				PARCEL NO: 090544		CONTROL NO: 90544		
3.32	\$5,224.94	0.79091136	\$4,132.47					
				0	\$0.00	STAT	999999	STATE OF WISCONSIN
				0.00403360	\$16.67	CNTY	44	OUTAGAMIE COUNTY
				0.00115410	\$4.77	MUNI	44028	TOWN OF LIBERTY
				0.00925260	\$38.24	REG	445348	SCH D OF SHIOCTON
				0.00096460	\$3.99	VTAE	001200	FOX VALLEY VTAE DISTRICT
Parcel Total:					\$63.67			



State of Wisconsin / Department of Natural Resources

Tony Evers , Governor

Adam N Payne , Secretary

5/22/2023

Chapter 70.114 - Aids Payment Worksheet For Tax Year 2022(Payment Year 2023) - Payment Due January 31, 2023

4768 of 7056

LEGAL DESCRIPTION: T22 R15-E S05 PT OF SENE				PARCEL NO: 090545	CONTROL NO: 90545			
1.83	\$2,880.02	0.79091136	\$2,277.84					
				0	\$0.00	STAT	999999	STATE OF WISCONSIN
				0.00403360	\$9.19	CNTY	44	OUTAGAMIE COUNTY
				0.00115410	\$2.63	MUNI	44028	TOWN OF LIBERTY
				0.00925260	\$21.08	REG	445348	SCH D OF SHIOCTON
				0.00096460	\$2.20	VTAE	001200	FOX VALLEY VTAE DISTRICT
Parcel Total:					\$35.10			

LEGAL DESCRIPTION: T22 R15-E S05 PT OF NESE				PARCEL NO: 090546	CONTROL NO: 90546			
1.4	\$2,203.29	0.79091136	\$1,742.61					
				0	\$0.00	STAT	999999	STATE OF WISCONSIN
				0.00403360	\$7.03	CNTY	44	OUTAGAMIE COUNTY
				0.00115410	\$2.01	MUNI	44028	TOWN OF LIBERTY
				0.00925260	\$16.12	REG	445348	SCH D OF SHIOCTON
				0.00096460	\$1.68	VTAE	001200	FOX VALLEY VTAE DISTRICT
Parcel Total:					\$26.84			

LEGAL DESCRIPTION: T22 R15-E S05 PT OF NWSE				PARCEL NO: 090547	CONTROL NO: 90547			
3.25	\$5,114.79	0.79091136	\$4,045.34					
				0	\$0.00	STAT	999999	STATE OF WISCONSIN
				0.00403360	\$16.32	CNTY	44	OUTAGAMIE COUNTY
				0.00115410	\$4.67	MUNI	44028	TOWN OF LIBERTY
				0.00925260	\$37.43	REG	445348	SCH D OF SHIOCTON
				0.00096460	\$3.90	VTAE	001200	FOX VALLEY VTAE DISTRICT
Parcel Total:					\$62.32			



State of Wisconsin / Department of Natural Resources

Tony Evers , Governor

Adam N Payne , Secretary

5/22/2023

Chapter 70.114 - Aids Payment Worksheet For Tax Year 2022(Payment Year 2023) - Payment Due January 31, 2023

4769 of 7056

LEGAL DESCRIPTION: T22 R15-E S05 PT OF NESW				PARCEL NO: 090548				CONTROL NO: 90548			
3.03	\$4,768.56	0.79091136	\$3,771.51								
				0	\$0.00	STAT	999999	STATE OF WISCONSIN			
				0.00403360	\$15.21	CNTY	44	OUTAGAMIE COUNTY			
				0.00115410	\$4.35	MUNI	44028	TOWN OF LIBERTY			
				0.00925260	\$34.90	REG	445348	SCH D OF SHIOCTON			
				0.00096460	\$3.64	VTAE	001200	FOX VALLEY VTAE DISTRICT			
Parcel Total:					\$58.10						

LEGAL DESCRIPTION: T22 R15-E S05 PT OF SESW				PARCEL NO: 090549				CONTROL NO: 90549			
0.34	\$535.09	0.79091136	\$423.20								
				0	\$0.00	STAT	999999	STATE OF WISCONSIN			
				0.00403360	\$1.71	CNTY	44	OUTAGAMIE COUNTY			
				0.00115410	\$0.49	MUNI	44028	TOWN OF LIBERTY			
				0.00925260	\$3.92	REG	445348	SCH D OF SHIOCTON			
				0.00096460	\$0.41	VTAE	001200	FOX VALLEY VTAE DISTRICT			
Parcel Total:					\$6.53						

LEGAL DESCRIPTION: T22 R15-E S05 PT OF SWSW				PARCEL NO: 090550				CONTROL NO: 90550			
3.3	\$5,193.48	0.79091136	\$4,107.58								
				0	\$0.00	STAT	999999	STATE OF WISCONSIN			
				0.00403360	\$16.57	CNTY	44	OUTAGAMIE COUNTY			
				0.00115410	\$4.74	MUNI	44028	TOWN OF LIBERTY			
				0.00925260	\$38.01	REG	445348	SCH D OF SHIOCTON			
				0.00096460	\$3.96	VTAE	001200	FOX VALLEY VTAE DISTRICT			
Parcel Total:					\$63.28						



State of Wisconsin / Department of Natural Resources

Tony Evers , Governor

Adam N Payne , Secretary

5/22/2023

Chapter 70.114 - Aids Payment Worksheet For Tax Year 2022(Payment Year 2023) - Payment Due January 31, 2023

4770 of 7056

LEGAL DESCRIPTION: T22 R15-E S06 PT OF SESE				PARCEL NO: 090551				CONTROL NO: 90551	
3.3	\$5,193.48	0.79091136	\$4,107.58						
				0	\$0.00	STAT	999999	STATE OF WISCONSIN	
				0.00403360	\$16.57	CNTY	44	OUTAGAMIE COUNTY	
				0.00115410	\$4.74	MUNI	44028	TOWN OF LIBERTY	
				0.00925260	\$38.01	REG	445348	SCH D OF SHIOCTON	
				0.00096460	\$3.96	VTAE	001200	FOX VALLEY VTAE DISTRICT	
Parcel Total:					\$63.28				

LEGAL DESCRIPTION: T22 R15-E S06 PT OF SWSE				PARCEL NO: 090552				CONTROL NO: 90552	
0.17	\$267.54	0.79091136	\$211.60						
				0	\$0.00	STAT	999999	STATE OF WISCONSIN	
				0.00403360	\$0.85	CNTY	44	OUTAGAMIE COUNTY	
				0.00115410	\$0.24	MUNI	44028	TOWN OF LIBERTY	
				0.00925260	\$1.96	REG	445348	SCH D OF SHIOCTON	
				0.00096460	\$0.20	VTAE	001200	FOX VALLEY VTAE DISTRICT	
Parcel Total:					\$3.25				

LEGAL DESCRIPTION: T23 R15-E S36 PT OF NWNW				PARCEL NO:				CONTROL NO: 126371	
3	\$3,898.04	0.79091136	\$3,083.01						
				0	\$0.00	STAT	999999	STATE OF WISCONSIN	
				0.00403360	\$12.44	CNTY	44	OUTAGAMIE COUNTY	
				0.00115410	\$3.56	MUNI	44028	TOWN OF LIBERTY	
				0.00925260	\$28.53	REG	445348	SCH D OF SHIOCTON	
				0.00096460	\$2.97	VTAE	001200	FOX VALLEY VTAE DISTRICT	
Parcel Total:					\$47.50				



State of Wisconsin / Department of Natural Resources

Tony Evers , Governor

Adam N Payne , Secretary

5/22/2023

Chapter 70.114 - Aids Payment Worksheet For Tax Year 2022(Payment Year 2023) - Payment Due January 31, 2023

4771 of 7056

File Number Total: \$1,286.96

FILE NO: W 1497 *

DATE OF PURCHASE: 06/15/2003

GRANTOR: VICKI N SHELDON

LEGAL DESCRIPTION: T22 R15-E S23 PT GV LT 8

PARCEL NO: 14-0-0684-00

CONTROL NO: 89264

2 \$510.38 0.79091136 \$403.67

0 \$0.00 STAT 999999 STATE OF WISCONSIN

0.00403360 \$1.63 CNTY 44 OUTAGAMIE COUNTY

0.00115410 \$0.47 MUNI 44028 TOWN OF LIBERTY

0.00792950 \$3.20 REG 442583 SCH D OF HORTONVILLE

0.00096460 \$0.39 VTAE 001200 FOX VALLEY VTAE DISTRICT

Parcel Total: \$5.69

LEGAL DESCRIPTION: T22 R15-E S23 GOV LOT 10

PARCEL NO: 14-0-0691-00

CONTROL NO: 89265

37.72 \$88,736.99 0.79091136 \$70,183.09

0 \$0.00 STAT 999999 STATE OF WISCONSIN

0.00403360 \$283.09 CNTY 44 OUTAGAMIE COUNTY

0.00115410 \$81.00 MUNI 44028 TOWN OF LIBERTY

0.00792950 \$556.52 REG 442583 SCH D OF HORTONVILLE

0.00096460 \$67.70 VTAE 001200 FOX VALLEY VTAE DISTRICT

Parcel Total: \$988.31



State of Wisconsin / Department of Natural Resources

Tony Evers , Governor

Adam N Payne , Secretary

5/22/2023

Chapter 70.114 - Aids Payment Worksheet For Tax Year 2022(Payment Year 2023) - Payment Due January 31, 2023

4772 of 7056

LEGAL DESCRIPTION: T22 R15-E S23 GOV LOT 11				PARCEL NO: 14-0-0694-00				CONTROL NO: 89266			
26.08	\$56,097.93	0.79091136	\$44,368.49								
				0	\$0.00	STAT	999999	STATE OF WISCONSIN			
				0.00403360	\$178.96	CNTY	44	OUTAGAMIE COUNTY			
				0.00115410	\$51.21	MUNI	44028	TOWN OF LIBERTY			
				0.00792950	\$351.82	REG	442583	SCH D OF HORTONVILLE			
				0.00096460	\$42.80	VTAE	001200	FOX VALLEY VTAE DISTRICT			
Parcel Total:					\$624.79						

File Number Total:					\$1,618.79						
--------------------	--	--	--	--	------------	--	--	--	--	--	--

FILE NO: W 1664 *				DATE OF PURCHASE: 07/31/2006				GRANTOR: WILLIAM J LUTZ			
LEGAL DESCRIPTION: T22 R15-E S01 PT OF NESE				PARCEL NO: 140-029800				CONTROL NO: 97932			
37.11	\$141,039.62	0.79091136	\$111,549.84								
				0	\$0.00	STAT	999999	STATE OF WISCONSIN			
				0.00403360	\$449.95	CNTY	44	OUTAGAMIE COUNTY			
				0.00115410	\$128.74	MUNI	44028	TOWN OF LIBERTY			
				0.00925260	\$1,032.13	REG	445348	SCH D OF SHIOCTON			
				0.00096460	\$107.60	VTAE	001200	FOX VALLEY VTAE DISTRICT			
Parcel Total:					\$1,718.42						



State of Wisconsin / Department of Natural Resources

Tony Evers , Governor

Adam N Payne , Secretary

5/22/2023

Chapter 70.114 - Aids Payment Worksheet For Tax Year 2022(Payment Year 2023) - Payment Due January 31, 2023

4773 of 7056

LEGAL DESCRIPTION: T22 R15-E S01 PT OF SESE	PARCEL NO: 140-030200	CONTROL NO: 97933
---	-----------------------	-------------------

35	\$133,019.84	0.79091136	\$105,206.90
----	--------------	------------	--------------

0	\$0.00	STAT	999999	STATE OF WISCONSIN
0.00403360	\$424.36	CNTY	44	OUTAGAMIE COUNTY
0.00115410	\$121.42	MUNI	44028	TOWN OF LIBERTY
0.00925260	\$973.44	REG	445348	SCH D OF SHIOCTON
0.00096460	\$101.49	VTAE	001200	FOX VALLEY VTAE DISTRICT

Parcel Total:	\$1,620.71
---------------	------------

LEGAL DESCRIPTION: T22 R15-E S12 PT OF NENE	PARCEL NO: 140-0513000	CONTROL NO: 97934
---	------------------------	-------------------

30	\$114,017.00	0.79091136	\$90,177.34
----	--------------	------------	-------------

0	\$0.00	STAT	999999	STATE OF WISCONSIN
0.00403360	\$363.74	CNTY	44	OUTAGAMIE COUNTY
0.00115410	\$104.08	MUNI	44028	TOWN OF LIBERTY
0.00925260	\$834.38	REG	445348	SCH D OF SHIOCTON
0.00096460	\$86.99	VTAE	001200	FOX VALLEY VTAE DISTRICT

Parcel Total:	\$1,389.19
---------------	------------

File Number Total:	\$4,728.32
--------------------	------------



State of Wisconsin / Department of Natural Resources

Tony Evers , Governor

Adam N Payne , Secretary

5/22/2023

Chapter 70.114 - Aids Payment Worksheet For Tax Year 2022(Payment Year 2023) - Payment Due January 31, 2023

4774 of 7056

FILE NO: WM 60162 *	DATE OF PURCHASE: 03/22/2012	GRANTOR: Kristine L Ort
LEGAL DESCRIPTION: T22 R15-E S18 PT GV LT 8	PARCEL NO: 140065100	CONTROL NO: 124306

10	\$16,755.06	0.79091136	\$13,251.77
----	-------------	------------	-------------

0	\$0.00	STAT	999999	STATE OF WISCONSIN
0.00403360	\$53.45	CNTY	44	OUTAGAMIE COUNTY
0.00115410	\$15.29	MUNI	44028	TOWN OF LIBERTY
0.00666660	\$88.34	REG	683955	SCH D OF NEW LONDON
0.00096460	\$12.78	VTAE	001200	FOX VALLEY VTAE DISTRICT

Parcel Total:	\$169.86
---------------	----------

File Number Total:	\$169.86
--------------------	----------

Municipality Total:	\$13,826.80
---------------------	-------------



State of Wisconsin / Department of Natural Resources

Tony Evers , Governor

Adam N Payne , Secretary

5/22/2023

Chapter 70.114 - Aids Payment Worksheet For Tax Year 2022(Payment Year 2023) - Payment Due January 31, 2023

4775 of 7056

DETAIL FOR TOWN OF MAINE, OUTAGAMIE COUNTY

Acres	Est. Adjust. Purch. Price	Level of Assessment	Adjusted Local Value	Net Gen. Tax Rate	Calc. Aid Pay Amount	Taxing Jurisdiction Type	Code	Description
FILE NO: W 1496 *			DATE OF PURCHASE: 06/25/2003			GRANTOR: DENNIS W SCOTT		
LEGAL DESCRIPTION: T24 R16-E S09 PT GV LT 5				PARCEL NO: 150-020200		CONTROL NO: 89196		
4	\$10,614.82	0.73604104	\$7,812.94	0	\$0.00	STAT	999999	STATE OF WISCONSIN
				0.00436760	\$34.12	CNTY	44	OUTAGAMIE COUNTY
				0.00158380	\$12.37	MUNI	44030	TOWN OF MAINE
				0.010019	\$78.28	REG	445348	SCH D OF SHIOCTON
				0.00104460	\$8.16	VTAE	001200	FOX VALLEY VTAE DISTRICT
Parcel Total:					\$132.93			

LEGAL DESCRIPTION: T24 R16-E S16 PT OF NWNW				PARCEL NO: 150-032000		CONTROL NO: 89197		
13.78	\$40,688.49	0.73604104	\$29,948.40	0	\$0.00	STAT	999999	STATE OF WISCONSIN
				0.00436760	\$130.80	CNTY	44	OUTAGAMIE COUNTY
				0.00158380	\$47.43	MUNI	44030	TOWN OF MAINE
				0.010019	\$300.05	REG	445348	SCH D OF SHIOCTON
				0.00104460	\$31.28	VTAE	001200	FOX VALLEY VTAE DISTRICT
Parcel Total:					\$509.56			

File Number Total:					\$642.49			
---------------------------	--	--	--	--	-----------------	--	--	--



State of Wisconsin / Department of Natural Resources

Tony Evers , Governor

Adam N Payne , Secretary

5/22/2023

Chapter 70.114 - Aids Payment Worksheet For Tax Year 2022(Payment Year 2023) - Payment Due January 31, 2023

4776 of 7056

FILE NO: W 1714 *		DATE OF PURCHASE: 08/10/2007		GRANTOR: WILDERNESS CONSERV. CLUB LLC	
LEGAL DESCRIPTION: T24 R16-E S20 NWSE		PARCEL NO: 150041700		CONTROL NO: 97748	
40	\$181,437.60	0.73604104	\$133,545.52		
		0	\$0.00	STAT 999999	STATE OF WISCONSIN
		0.00436760	\$583.28	CNTY 44	OUTAGAMIE COUNTY
		0.00158380	\$211.52	MUNI 44030	TOWN OF MAINE
		0.010019	\$1,337.99	REG 445348	SCH D OF SHIOCTON
		0.00104460	\$139.50	VTAE 001200	FOX VALLEY VTAE DISTRICT
Parcel Total:			\$2,272.29		

LEGAL DESCRIPTION: T24 R16-E S20 SWSE		PARCEL NO: 150041800		CONTROL NO: 97749	
40	\$119,730.43	0.73604104	\$88,126.51		
		0	\$0.00	STAT 999999	STATE OF WISCONSIN
		0.00436760	\$384.90	CNTY 44	OUTAGAMIE COUNTY
		0.00158380	\$139.58	MUNI 44030	TOWN OF MAINE
		0.010019	\$882.94	REG 445348	SCH D OF SHIOCTON
		0.00104460	\$92.05	VTAE 001200	FOX VALLEY VTAE DISTRICT
Parcel Total:			\$1,499.47		



State of Wisconsin / Department of Natural Resources

Tony Evers , Governor

Adam N Payne , Secretary

5/22/2023

Chapter 70.114 - Aids Payment Worksheet For Tax Year 2022(Payment Year 2023) - Payment Due January 31, 2023

4777 of 7056

LEGAL DESCRIPTION: T24 R16-E S20 PT OF SESW				PARCEL NO: 150041400				CONTROL NO: 97750			
34.76	\$77,978.13	0.73604104	\$57,395.10								
				0	\$0.00	STAT	999999	STATE OF WISCONSIN			
				0.00436760	\$250.68	CNTY	44	OUTAGAMIE COUNTY			
				0.00158380	\$90.91	MUNI	44030	TOWN OF MAINE			
				0.010019	\$575.04	REG	445348	SCH D OF SHIOCTON			
				0.00104460	\$59.95	VTAE	001200	FOX VALLEY VTAE DISTRICT			
				Parcel Total:	\$976.58						

LEGAL DESCRIPTION: T24 R16-E S20 PT OF SWSW				PARCEL NO: 150041200				CONTROL NO: 97751			
21.02	\$31,928.51	0.73604104	\$23,500.69								
				0	\$0.00	STAT	999999	STATE OF WISCONSIN			
				0.00436760	\$102.64	CNTY	44	OUTAGAMIE COUNTY			
				0.00158380	\$37.22	MUNI	44030	TOWN OF MAINE			
				0.010019	\$235.45	REG	445348	SCH D OF SHIOCTON			
				0.00104460	\$24.55	VTAE	001200	FOX VALLEY VTAE DISTRICT			
				Parcel Total:	\$399.86						

LEGAL DESCRIPTION: T24 R16-E S28 GOV LOT 6				PARCEL NO: 150057200				CONTROL NO: 97752			
39.2	\$140,605.99	0.73604104	\$103,491.78								
				0	\$0.00	STAT	999999	STATE OF WISCONSIN			
				0.00436760	\$452.01	CNTY	44	OUTAGAMIE COUNTY			
				0.00158380	\$163.92	MUNI	44030	TOWN OF MAINE			
				0.010019	\$1,036.88	REG	445348	SCH D OF SHIOCTON			
				0.00104460	\$108.10	VTAE	001200	FOX VALLEY VTAE DISTRICT			
				Parcel Total:	\$1,760.91						



State of Wisconsin / Department of Natural Resources

Tony Evers , Governor

Adam N Payne , Secretary

5/22/2023

Chapter 70.114 - Aids Payment Worksheet For Tax Year 2022(Payment Year 2023) - Payment Due January 31, 2023

4778 of 7056

LEGAL DESCRIPTION: T24 R16-E S28 PT GV LT 7				PARCEL NO: 150057600				CONTROL NO: 97753	
32.7	\$173,147.89	0.73604104	\$127,443.95						
				0	\$0.00	STAT	999999	STATE OF WISCONSIN	
				0.00436760	\$556.63	CNTY	44	OUTAGAMIE COUNTY	
				0.00158380	\$201.85	MUNI	44030	TOWN OF MAINE	
				0.010019	\$1,276.86	REG	445348	SCH D OF SHIOCTON	
				0.00104460	\$133.12	VTAE	001200	FOX VALLEY VTAE DISTRICT	
Parcel Total:					\$2,168.46				

LEGAL DESCRIPTION: T24 R16-E S28 PT GV LT 7				PARCEL NO: 150057800				CONTROL NO: 97754	
0.5	\$2,763.24	0.73604104	\$2,033.86						
				0	\$0.00	STAT	999999	STATE OF WISCONSIN	
				0.00436760	\$8.88	CNTY	44	OUTAGAMIE COUNTY	
				0.00158380	\$3.22	MUNI	44030	TOWN OF MAINE	
				0.010019	\$20.38	REG	445348	SCH D OF SHIOCTON	
				0.00104460	\$2.12	VTAE	001200	FOX VALLEY VTAE DISTRICT	
Parcel Total:					\$34.60				

LEGAL DESCRIPTION: T24 R16-E S28 GOV LOT 8				PARCEL NO: 150057500				CONTROL NO: 97755	
53.65	\$252,661.28	0.73604104	\$185,969.07						
				0	\$0.00	STAT	999999	STATE OF WISCONSIN	
				0.00436760	\$812.24	CNTY	44	OUTAGAMIE COUNTY	
				0.00158380	\$294.55	MUNI	44030	TOWN OF MAINE	
				0.010019	\$1,863.22	REG	445348	SCH D OF SHIOCTON	
				0.00104460	\$194.25	VTAE	001200	FOX VALLEY VTAE DISTRICT	
Parcel Total:					\$3,164.26				



State of Wisconsin / Department of Natural Resources

Tony Evers , Governor

Adam N Payne , Secretary

5/22/2023

Chapter 70.114 - Aids Payment Worksheet For Tax Year 2022(Payment Year 2023) - Payment Due January 31, 2023

4779 of 7056

LEGAL DESCRIPTION: T24 R16-E S28 GOV LOT 9	PARCEL NO: 150057300	CONTROL NO: 97756
--	----------------------	-------------------

46.21 \$220,733.95 0.73604104 \$162,469.25

0	\$0.00	STAT	999999	STATE OF WISCONSIN
0.00436760	\$709.61	CNTY	44	OUTAGAMIE COUNTY
0.00158380	\$257.33	MUNI	44030	TOWN OF MAINE
0.010019	\$1,627.77	REG	445348	SCH D OF SHIOCTON
0.00104460	\$169.71	VTAE	001200	FOX VALLEY VTAE DISTRICT

Parcel Total: \$2,764.42

LEGAL DESCRIPTION: T24 R16-E S28 GOV LOT 10	PARCEL NO: 150057100	CONTROL NO: 97757
---	----------------------	-------------------

37.5 \$190,647.99 0.73604104 \$140,324.75

0	\$0.00	STAT	999999	STATE OF WISCONSIN
0.00436760	\$612.89	CNTY	44	OUTAGAMIE COUNTY
0.00158380	\$222.25	MUNI	44030	TOWN OF MAINE
0.010019	\$1,405.91	REG	445348	SCH D OF SHIOCTON
0.00104460	\$146.58	VTAE	001200	FOX VALLEY VTAE DISTRICT

Parcel Total: \$2,387.63

LEGAL DESCRIPTION: T24 R16-E S29 NENE	PARCEL NO: 150058600	CONTROL NO: 97758
---------------------------------------	----------------------	-------------------

40 \$73,373.52 0.73604104 \$54,005.92

0	\$0.00	STAT	999999	STATE OF WISCONSIN
0.00436760	\$235.88	CNTY	44	OUTAGAMIE COUNTY
0.00158380	\$85.54	MUNI	44030	TOWN OF MAINE
0.010019	\$541.08	REG	445348	SCH D OF SHIOCTON
0.00104460	\$56.41	VTAE	001200	FOX VALLEY VTAE DISTRICT

Parcel Total: \$918.91



State of Wisconsin / Department of Natural Resources

Tony Evers , Governor

Adam N Payne , Secretary

5/22/2023

Chapter 70.114 - Aids Payment Worksheet For Tax Year 2022(Payment Year 2023) - Payment Due January 31, 2023

4780 of 7056

LEGAL DESCRIPTION: T24 R16-E S29 NWNE	PARCEL NO: 150058700	CONTROL NO: 97759
---------------------------------------	----------------------	-------------------

40 \$73,373.52 0.73604104 \$54,005.92

0	\$0.00	STAT	999999	STATE OF WISCONSIN
0.00436760	\$235.88	CNTY	44	OUTAGAMIE COUNTY
0.00158380	\$85.54	MUNI	44030	TOWN OF MAINE
0.010019	\$541.08	REG	445348	SCH D OF SHIOCTON
0.00104460	\$56.41	VTAE	001200	FOX VALLEY VTAE DISTRICT

Parcel Total: \$918.91

LEGAL DESCRIPTION: T24 R16-E S29 SWNE	PARCEL NO: 150058800	CONTROL NO: 97760
---------------------------------------	----------------------	-------------------

40 \$67,233.65 0.73604104 \$49,486.72

0	\$0.00	STAT	999999	STATE OF WISCONSIN
0.00436760	\$216.14	CNTY	44	OUTAGAMIE COUNTY
0.00158380	\$78.38	MUNI	44030	TOWN OF MAINE
0.010019	\$495.81	REG	445348	SCH D OF SHIOCTON
0.00104460	\$51.69	VTAE	001200	FOX VALLEY VTAE DISTRICT

Parcel Total: \$842.02

LEGAL DESCRIPTION: T24 R16-E S29 SENE	PARCEL NO: 150058900	CONTROL NO: 97761
---------------------------------------	----------------------	-------------------

40 \$76,136.75 0.73604104 \$56,039.78

0	\$0.00	STAT	999999	STATE OF WISCONSIN
0.00436760	\$244.76	CNTY	44	OUTAGAMIE COUNTY
0.00158380	\$88.76	MUNI	44030	TOWN OF MAINE
0.010019	\$561.46	REG	445348	SCH D OF SHIOCTON
0.00104460	\$58.54	VTAE	001200	FOX VALLEY VTAE DISTRICT

Parcel Total: \$953.52



State of Wisconsin / Department of Natural Resources

Tony Evers , Governor

Adam N Payne , Secretary

5/22/2023

Chapter 70.114 - Aids Payment Worksheet For Tax Year 2022(Payment Year 2023) - Payment Due January 31, 2023

4781 of 7056

LEGAL DESCRIPTION: T24 R16-E S29 NENW				PARCEL NO: 150059000				CONTROL NO: 97762	
40	\$126,177.58	0.73604104	\$92,871.88						
				0	\$0.00	STAT	999999	STATE OF WISCONSIN	
				0.00436760	\$405.63	CNTY	44	OUTAGAMIE COUNTY	
				0.00158380	\$147.09	MUNI	44030	TOWN OF MAINE	
				0.010019	\$930.48	REG	445348	SCH D OF SHIOCTON	
				0.00104460	\$97.01	VTAE	001200	FOX VALLEY VTAE DISTRICT	
Parcel Total:					\$1,580.21				

LEGAL DESCRIPTION: T24 R16-E S29 NWNW				PARCEL NO: 150059100				CONTROL NO: 97763	
40	\$179,288.94	0.73604104	\$131,964.02						
				0	\$0.00	STAT	999999	STATE OF WISCONSIN	
				0.00436760	\$576.37	CNTY	44	OUTAGAMIE COUNTY	
				0.00158380	\$209.01	MUNI	44030	TOWN OF MAINE	
				0.010019	\$1,322.14	REG	445348	SCH D OF SHIOCTON	
				0.00104460	\$137.84	VTAE	001200	FOX VALLEY VTAE DISTRICT	
Parcel Total:					\$2,245.36				

LEGAL DESCRIPTION: T24 R16-E S29 SWNW				PARCEL NO: 150059200				CONTROL NO: 97764	
40	\$189,420.02	0.73604104	\$139,420.91						
				0	\$0.00	STAT	999999	STATE OF WISCONSIN	
				0.00436760	\$608.94	CNTY	44	OUTAGAMIE COUNTY	
				0.00158380	\$220.82	MUNI	44030	TOWN OF MAINE	
				0.010019	\$1,396.85	REG	445348	SCH D OF SHIOCTON	
				0.00104460	\$145.63	VTAE	001200	FOX VALLEY VTAE DISTRICT	
Parcel Total:					\$2,372.24				



State of Wisconsin / Department of Natural Resources

Tony Evers , Governor

Adam N Payne , Secretary

5/22/2023

Chapter 70.114 - Aids Payment Worksheet For Tax Year 2022(Payment Year 2023) - Payment Due January 31, 2023

4782 of 7056

LEGAL DESCRIPTION: T24 R16-E S29 SENW				PARCEL NO: 150059300				CONTROL NO: 97765	
40	\$155,035.57	0.73604104	\$114,112.54						
				0	\$0.00	STAT	999999	STATE OF WISCONSIN	
				0.00436760	\$498.40	CNTY	44	OUTAGAMIE COUNTY	
				0.00158380	\$180.74	MUNI	44030	TOWN OF MAINE	
				0.010019	\$1,143.29	REG	445348	SCH D OF SHIOCTON	
				0.00104460	\$119.20	VTAE	001200	FOX VALLEY VTAE DISTRICT	
Parcel Total:					\$1,941.63				

LEGAL DESCRIPTION: T24 R16-E S29 NESW				PARCEL NO: 150059400				CONTROL NO: 97766	
40	\$80,126.79	0.73604104	\$58,976.60						
				0	\$0.00	STAT	999999	STATE OF WISCONSIN	
				0.00436760	\$257.59	CNTY	44	OUTAGAMIE COUNTY	
				0.00158380	\$93.41	MUNI	44030	TOWN OF MAINE	
				0.010019	\$590.88	REG	445348	SCH D OF SHIOCTON	
				0.00104460	\$61.60	VTAE	001200	FOX VALLEY VTAE DISTRICT	
Parcel Total:					\$1,003.48				

LEGAL DESCRIPTION: T24 R16-E S29 PT OF NWSW				PARCEL NO: 150059500				CONTROL NO: 97767	
37.6	\$85,653.26	0.73604104	\$63,044.31						
				0	\$0.00	STAT	999999	STATE OF WISCONSIN	
				0.00436760	\$275.35	CNTY	44	OUTAGAMIE COUNTY	
				0.00158380	\$99.85	MUNI	44030	TOWN OF MAINE	
				0.010019	\$631.64	REG	445348	SCH D OF SHIOCTON	
				0.00104460	\$65.85	VTAE	001200	FOX VALLEY VTAE DISTRICT	
Parcel Total:					\$1,072.69				



State of Wisconsin / Department of Natural Resources

Tony Evers , Governor

Adam N Payne , Secretary

5/22/2023

Chapter 70.114 - Aids Payment Worksheet For Tax Year 2022(Payment Year 2023) - Payment Due January 31, 2023

4783 of 7056

LEGAL DESCRIPTION: T24 R16-E S29 PT OF SWSW				PARCEL NO: 150059600				CONTROL NO: 97768	
29.18	\$54,952.73	0.73604104	\$40,447.46						
				0	\$0.00	STAT	999999	STATE OF WISCONSIN	
				0.00436760	\$176.66	CNTY	44	OUTAGAMIE COUNTY	
				0.00158380	\$64.06	MUNI	44030	TOWN OF MAINE	
				0.010019	\$405.24	REG	445348	SCH D OF SHIOCTON	
				0.00104460	\$42.25	VTAE	001200	FOX VALLEY VTAE DISTRICT	
Parcel Total:				\$688.21					

LEGAL DESCRIPTION: T24 R16-E S29 SESW				PARCEL NO: 150059700				CONTROL NO: 97769	
40	\$178,367.08	0.73604104	\$131,285.49						
				0	\$0.00	STAT	999999	STATE OF WISCONSIN	
				0.00436760	\$573.41	CNTY	44	OUTAGAMIE COUNTY	
				0.00158380	\$207.94	MUNI	44030	TOWN OF MAINE	
				0.010019	\$1,315.34	REG	445348	SCH D OF SHIOCTON	
				0.00104460	\$137.13	VTAE	001200	FOX VALLEY VTAE DISTRICT	
Parcel Total:				\$2,233.82					

LEGAL DESCRIPTION: T24 R16-E S29 NESE				PARCEL NO: 150059800				CONTROL NO: 97770	
40	\$90,257.87	0.73604104	\$66,433.49						
				0	\$0.00	STAT	999999	STATE OF WISCONSIN	
				0.00436760	\$290.16	CNTY	44	OUTAGAMIE COUNTY	
				0.00158380	\$105.22	MUNI	44030	TOWN OF MAINE	
				0.010019	\$665.59	REG	445348	SCH D OF SHIOCTON	
				0.00104460	\$69.39	VTAE	001200	FOX VALLEY VTAE DISTRICT	
Parcel Total:				\$1,130.36					



State of Wisconsin / Department of Natural Resources

Tony Evers , Governor

Adam N Payne , Secretary

5/22/2023

Chapter 70.114 - Aids Payment Worksheet For Tax Year 2022(Payment Year 2023) - Payment Due January 31, 2023

4784 of 7056

LEGAL DESCRIPTION: T24 R16-E S29 NWSE	PARCEL NO: 150059900	CONTROL NO: 97771
---------------------------------------	----------------------	-------------------

40	\$71,530.97	0.73604104	\$52,649.73	
----	-------------	------------	-------------	--

0	\$0.00	STAT	999999	STATE OF WISCONSIN
0.00436760	\$229.95	CNTY	44	OUTAGAMIE COUNTY
0.00158380	\$83.39	MUNI	44030	TOWN OF MAINE
0.010019	\$527.50	REG	445348	SCH D OF SHIOCTON
0.00104460	\$55.00	VTAE	001200	FOX VALLEY VTAE DISTRICT

Parcel Total:	\$895.84
---------------	----------

LEGAL DESCRIPTION: T24 R16-E S29 SWSE	PARCEL NO: 150060000	CONTROL NO: 97772
---------------------------------------	----------------------	-------------------

40	\$199,551.10	0.73604104	\$146,877.80	
----	--------------	------------	--------------	--

0	\$0.00	STAT	999999	STATE OF WISCONSIN
0.00436760	\$641.51	CNTY	44	OUTAGAMIE COUNTY
0.00158380	\$232.63	MUNI	44030	TOWN OF MAINE
0.010019	\$1,471.56	REG	445348	SCH D OF SHIOCTON
0.00104460	\$153.42	VTAE	001200	FOX VALLEY VTAE DISTRICT

Parcel Total:	\$2,499.12
---------------	------------

LEGAL DESCRIPTION: T24 R16-E S29 SESE	PARCEL NO: 150060100	CONTROL NO: 97773
---------------------------------------	----------------------	-------------------

40	\$198,015.84	0.73604104	\$145,747.78	
----	--------------	------------	--------------	--

0	\$0.00	STAT	999999	STATE OF WISCONSIN
0.00436760	\$636.57	CNTY	44	OUTAGAMIE COUNTY
0.00158380	\$230.84	MUNI	44030	TOWN OF MAINE
0.010019	\$1,460.24	REG	445348	SCH D OF SHIOCTON
0.00104460	\$152.24	VTAE	001200	FOX VALLEY VTAE DISTRICT

Parcel Total:	\$2,479.89
---------------	------------



State of Wisconsin / Department of Natural Resources

Tony Evers , Governor

Adam N Payne , Secretary

5/22/2023

Chapter 70.114 - Aids Payment Worksheet For Tax Year 2022(Payment Year 2023) - Payment Due January 31, 2023

4785 of 7056

LEGAL DESCRIPTION: T24 R16-E S33 GOV LOT 5	PARCEL NO: 150066500	CONTROL NO: 97774
--	----------------------	-------------------

1.21	\$6,447.16	0.73604104	\$4,745.37	
------	------------	------------	------------	--

0	\$0.00	STAT	999999	STATE OF WISCONSIN
0.00436760	\$20.73	CNTY	44	OUTAGAMIE COUNTY
0.00158380	\$7.52	MUNI	44030	TOWN OF MAINE
0.010019	\$47.54	REG	445348	SCH D OF SHIOCTON
0.00104460	\$4.96	VTAE	001200	FOX VALLEY VTAE DISTRICT

Parcel Total:	\$80.75
---------------	---------

File Number Total:	\$41,285.44
--------------------	-------------

FILE NO: WM 60740 *	DATE OF PURCHASE: 09/10/2021	GRANTOR: Bruce H. & Rachel A. Gunder
---------------------	------------------------------	--------------------------------------

LEGAL DESCRIPTION: T24 R16-E S05 PT GV LT 1	PARCEL NO: 150010400	CONTROL NO: 137936
---	----------------------	--------------------

16.1	\$31,538.77	0.73604104	\$23,213.83	
------	-------------	------------	-------------	--

0	\$0.00	STAT	999999	STATE OF WISCONSIN
0.00436760	\$101.39	CNTY	44	OUTAGAMIE COUNTY
0.00158380	\$36.77	MUNI	44030	TOWN OF MAINE
0.010019	\$232.58	REG	445348	SCH D OF SHIOCTON
0.00104460	\$24.25	VTAE	001200	FOX VALLEY VTAE DISTRICT

Parcel Total:	\$394.99
---------------	----------



State of Wisconsin / Department of Natural Resources

Tony Evers , Governor

Adam N Payne , Secretary

5/22/2023

Chapter 70.114 - Aids Payment Worksheet For Tax Year 2022(Payment Year 2023) - Payment Due January 31, 2023

4786 of 7056

LEGAL DESCRIPTION: T24 R16-E S05 PT GV LT 2	PARCEL NO: 150010200	CONTROL NO: 137937
---	----------------------	--------------------

29.54	\$57,866.79	0.73604104	\$42,592.34
-------	-------------	------------	-------------

0	\$0.00	STAT	999999	STATE OF WISCONSIN
0.00436760	\$186.03	CNTY	44	OUTAGAMIE COUNTY
0.00158380	\$67.46	MUNI	44030	TOWN OF MAINE
0.010019	\$426.73	REG	445348	SCH D OF SHIOCTON
0.00104460	\$44.49	VTAE	001200	FOX VALLEY VTAE DISTRICT

Parcel Total:	\$724.71
---------------	----------

File Number Total:	\$1,119.70
--------------------	------------

FILE NO: WM 60742 *	DATE OF PURCHASE: 10/29/2021	GRANTOR: H&G Acres, LLC
---------------------	------------------------------	-------------------------

LEGAL DESCRIPTION: T24 R16-E S04 GOV LOT 2	PARCEL NO: 150008300	CONTROL NO: 138899
--	----------------------	--------------------

34.44	\$67,715.46	0.73604104	\$49,841.36
-------	-------------	------------	-------------

0	\$0.00	STAT	999999	STATE OF WISCONSIN
0.00436760	\$217.69	CNTY	44	OUTAGAMIE COUNTY
0.00158380	\$78.94	MUNI	44030	TOWN OF MAINE
0.010019	\$499.36	REG	445348	SCH D OF SHIOCTON
0.00104460	\$52.06	VTAE	001200	FOX VALLEY VTAE DISTRICT

Parcel Total:	\$848.05
---------------	----------

File Number Total:	\$848.05
--------------------	----------

Municipality Total:	\$43,895.68
---------------------	-------------



State of Wisconsin / Department of Natural Resources

Tony Evers , Governor

Adam N Payne , Secretary

5/22/2023

Chapter 70.114 - Aids Payment Worksheet For Tax Year 2022(Payment Year 2023) - Payment Due January 31, 2023

4787 of 7056

DETAIL FOR TOWN OF MAPLE CREEK, OUTAGAMIE COUNTY

Acres	Est. Adjust. Purch. Price	Level of Assessment	Adjusted Local Value	Net Gen. Tax Rate	Calc. Aid Pay Amount	Type	Code	----- Taxing Jurisdiction ----- Description
FILE NO: P 1638 *			DATE OF PURCHASE: 05/21/1996			GRANTOR: OUTAGAMIE COUNTY		
LEGAL DESCRIPTION: T23 R15-E S06 PT OF NWSW				PARCEL NO: 16-0-0091-01		CONTROL NO: 77049		
3.06	\$1,100.31	0.70112167	\$771.45					
				0	\$0.00	STAT	999999	STATE OF WISCONSIN
				0.00452080	\$3.49	CNTY	44	OUTAGAMIE COUNTY
				0.00146720	\$1.13	MUNI	44032	TOWN OF MAPLE CREEK
				0.00747220	\$5.76	REG	683955	SCH D OF NEW LONDON
				0.00108120	\$0.83	VTAE	001200	FOX VALLEY VTAE DISTRICT
Parcel Total:					\$11.21			
File Number Total:					\$11.21			
Municipality Total:					\$11.21			



State of Wisconsin / Department of Natural Resources

Tony Evers , Governor

Adam N Payne , Secretary

5/22/2023

Chapter 70.114 - Aids Payment Worksheet For Tax Year 2022(Payment Year 2023) - Payment Due January 31, 2023

4788 of 7056

DETAIL FOR TOWN OF SEYMOUR, OUTAGAMIE COUNTY

Acres	Est. Adjust. Purch. Price	Level of Assessment	Adjusted Local Value	Net Gen. Tax Rate	Calc. Aid Pay Amount	----- Taxing Jurisdiction ----- Type	Code	Description
FILE NO: P 1794 C			DATE OF PURCHASE: 06/25/2003			GRANTOR: Wisconsin Central Ltd.		
LEGAL DESCRIPTION: T24 R18-E S35 PT OF NWSW				PARCEL NO: 090425		CONTROL NO: 90425		
1.42	\$4,121.17	0.76059145	\$3,134.53					
				0	\$0.00	STAT	999999	STATE OF WISCONSIN
				0.00399340	\$12.52	CNTY	44	OUTAGAMIE COUNTY
				0.00191810	\$6.01	MUNI	44038	TOWN OF SEYMOUR
				0.009811	\$30.75	REG	445138	SCH D OF SEYMOUR COMMUNITY
				0.000955	\$2.99	VTAE	001200	FOX VALLEY VTAE DISTRICT
Parcel Total:					\$52.27			

LEGAL DESCRIPTION: T24 R18-E S33 PT OF SENE				PARCEL NO: 090432		CONTROL NO: 90432		
3.09	\$8,967.88	0.76059145	\$6,820.90					
				0	\$0.00	STAT	999999	STATE OF WISCONSIN
				0.00399340	\$27.24	CNTY	44	OUTAGAMIE COUNTY
				0.00191810	\$13.08	MUNI	44038	TOWN OF SEYMOUR
				0.009811	\$66.92	REG	445138	SCH D OF SEYMOUR COMMUNITY
				0.000955	\$6.51	VTAE	001200	FOX VALLEY VTAE DISTRICT
Parcel Total:					\$113.75			



State of Wisconsin / Department of Natural Resources

Tony Evers , Governor

Adam N Payne , Secretary

5/22/2023

Chapter 70.114 - Aids Payment Worksheet For Tax Year 2022(Payment Year 2023) - Payment Due January 31, 2023

4789 of 7056

LEGAL DESCRIPTION: T24 R18-E S32 PT OF SWNW				PARCEL NO: 090441	CONTROL NO: 90441			
3.07	\$8,909.86	0.76059145	\$6,776.76					
				0	\$0.00	STAT	999999	STATE OF WISCONSIN
				0.00399340	\$27.06	CNTY	44	OUTAGAMIE COUNTY
				0.00191810	\$13.00	MUNI	44038	TOWN OF SEYMOUR
				0.009811	\$66.49	REG	445138	SCH D OF SEYMOUR COMMUNITY
				0.000955	\$6.47	VTAE	001200	FOX VALLEY VTAE DISTRICT
Parcel Total:					\$113.02			

LEGAL DESCRIPTION: T24 R18-E S32 PT OF SENW				PARCEL NO: 090442	CONTROL NO: 90442			
3.07	\$8,909.86	0.76059145	\$6,776.76					
				0	\$0.00	STAT	999999	STATE OF WISCONSIN
				0.00399340	\$27.06	CNTY	44	OUTAGAMIE COUNTY
				0.00191810	\$13.00	MUNI	44038	TOWN OF SEYMOUR
				0.009811	\$66.49	REG	445138	SCH D OF SEYMOUR COMMUNITY
				0.000955	\$6.47	VTAE	001200	FOX VALLEY VTAE DISTRICT
Parcel Total:					\$113.02			

LEGAL DESCRIPTION: T24 R18-E S31 PT OF SENE				PARCEL NO: 090443	CONTROL NO: 90443			
3.03	\$8,793.77	0.76059145	\$6,688.47					
				0	\$0.00	STAT	999999	STATE OF WISCONSIN
				0.00399340	\$26.71	CNTY	44	OUTAGAMIE COUNTY
				0.00191810	\$12.83	MUNI	44038	TOWN OF SEYMOUR
				0.009811	\$65.62	REG	445138	SCH D OF SEYMOUR COMMUNITY
				0.000955	\$6.39	VTAE	001200	FOX VALLEY VTAE DISTRICT
Parcel Total:					\$111.55			



State of Wisconsin / Department of Natural Resources

Tony Evers , Governor

Adam N Payne , Secretary

5/22/2023

Chapter 70.114 - Aids Payment Worksheet For Tax Year 2022(Payment Year 2023) - Payment Due January 31, 2023

4790 of 7056

LEGAL DESCRIPTION: T24 R18-E S31 PT OF SWNE				PARCEL NO: 090444		CONTROL NO: 90444		
3.05	\$8,851.80	0.76059145	\$6,732.61					
				0	\$0.00	STAT	999999	STATE OF WISCONSIN
				0.00399340	\$26.89	CNTY	44	OUTAGAMIE COUNTY
				0.00191810	\$12.91	MUNI	44038	TOWN OF SEYMOUR
				0.009811	\$66.05	REG	445138	SCH D OF SEYMOUR COMMUNITY
				0.000955	\$6.43	VTAE	001200	FOX VALLEY VTAE DISTRICT
Parcel Total:					\$112.28			

LEGAL DESCRIPTION: T24 R18-E S31 PT OF SENW				PARCEL NO: 090445		CONTROL NO: 90445		
1.49	\$4,324.33	0.76059145	\$3,289.05					
				0	\$0.00	STAT	999999	STATE OF WISCONSIN
				0.00399340	\$13.13	CNTY	44	OUTAGAMIE COUNTY
				0.00191810	\$6.31	MUNI	44038	TOWN OF SEYMOUR
				0.009811	\$32.27	REG	445138	SCH D OF SEYMOUR COMMUNITY
				0.000955	\$3.14	VTAE	001200	FOX VALLEY VTAE DISTRICT
Parcel Total:					\$54.85			

LEGAL DESCRIPTION: T24 R18-E S31 PT OF NESW				PARCEL NO: 090446		CONTROL NO: 90446		
1.88	\$5,456.20	0.76059145	\$4,149.94					
				0	\$0.00	STAT	999999	STATE OF WISCONSIN
				0.00399340	\$16.57	CNTY	44	OUTAGAMIE COUNTY
				0.00191810	\$7.96	MUNI	44038	TOWN OF SEYMOUR
				0.009811	\$40.72	REG	445138	SCH D OF SEYMOUR COMMUNITY
				0.000955	\$3.96	VTAE	001200	FOX VALLEY VTAE DISTRICT
Parcel Total:					\$69.21			



State of Wisconsin / Department of Natural Resources

Tony Evers , Governor

Adam N Payne , Secretary

5/22/2023

Chapter 70.114 - Aids Payment Worksheet For Tax Year 2022(Payment Year 2023) - Payment Due January 31, 2023

4791 of 7056

LEGAL DESCRIPTION: T24 R18-E S31 PT OF NWSW	PARCEL NO: 090447	CONTROL NO: 90447
---	-------------------	-------------------

3.53	\$10,244.89	0.76059145	\$7,792.17
------	-------------	------------	------------

0	\$0.00	STAT	999999	STATE OF WISCONSIN
0.00399340	\$31.12	CNTY	44	OUTAGAMIE COUNTY
0.00191810	\$14.95	MUNI	44038	TOWN OF SEYMOUR
0.009811	\$76.45	REG	445138	SCH D OF SEYMOUR COMMUNITY
0.000955	\$7.44	VTAE	001200	FOX VALLEY VTAE DISTRICT

Parcel Total:	\$129.96
---------------	----------

LEGAL DESCRIPTION: T24 R18-E S31 PT OF SWSW	PARCEL NO: 090448	CONTROL NO: 90448
---	-------------------	-------------------

0.44	\$1,276.98	0.76059145	\$971.26
------	------------	------------	----------

0	\$0.00	STAT	999999	STATE OF WISCONSIN
0.00399340	\$3.88	CNTY	44	OUTAGAMIE COUNTY
0.00191810	\$1.86	MUNI	44038	TOWN OF SEYMOUR
0.009811	\$9.53	REG	445138	SCH D OF SEYMOUR COMMUNITY
0.000955	\$0.93	VTAE	001200	FOX VALLEY VTAE DISTRICT

Parcel Total:	\$16.20
---------------	---------

File Number Total:	\$886.11
--------------------	----------

Municipality Total:	\$886.11
---------------------	----------



State of Wisconsin / Department of Natural Resources

Tony Evers , Governor

Adam N Payne , Secretary

5/22/2023

Chapter 70.114 - Aids Payment Worksheet For Tax Year 2022(Payment Year 2023) - Payment Due January 31, 2023

4792 of 7056

DETAIL FOR VILLAGE OF BLACK CREEK, OUTAGAMIE COUNTY

Acres	Est. Adjust. Purch. Price	Level of Assessment	Adjusted Local Value	Net Gen. Tax Rate	Calc. Aid Pay Amount	Type	Code	Taxing Jurisdiction Description
FILE NO: P 1794 C			DATE OF PURCHASE: 06/25/2003			GRANTOR: Wisconsin Central Ltd.		
LEGAL DESCRIPTION: T23 R17-E S09 PT OF NESW				PARCEL NO: 090471		CONTROL NO: 90471		
2.64	\$4,379.95	0.86263010	\$3,778.28	0	\$0.00	STAT	999999	STATE OF WISCONSIN
				0.00345920	\$13.07	CNTY	44	OUTAGAMIE COUNTY
				0.00690780	\$26.10	MUNI	44107	VILLAGE OF BLACK CREEK
				0.00898020	\$33.93	REG	445138	SCH D OF SEYMOUR COMMUNITY
				0.00087420	\$3.30	VTAE	001200	FOX VALLEY VTAE DISTRICT
Parcel Total:					\$76.40			

LEGAL DESCRIPTION: T23 R17-E S09 PT OF SESW				PARCEL NO: 090473		CONTROL NO: 90473		
0.8	\$1,327.26	0.86263010	\$1,144.94	0	\$0.00	STAT	999999	STATE OF WISCONSIN
				0.00345920	\$3.96	CNTY	44	OUTAGAMIE COUNTY
				0.00690780	\$7.91	MUNI	44107	VILLAGE OF BLACK CREEK
				0.00898020	\$10.28	REG	445138	SCH D OF SEYMOUR COMMUNITY
				0.00087420	\$1.00	VTAE	001200	FOX VALLEY VTAE DISTRICT
Parcel Total:					\$23.15			



State of Wisconsin / Department of Natural Resources

Tony Evers , Governor

Adam N Payne , Secretary

5/22/2023

Chapter 70.114 - Aids Payment Worksheet For Tax Year 2022(Payment Year 2023) - Payment Due January 31, 2023

4793 of 7056

LEGAL DESCRIPTION: T23 R17-E S09 PT OF SWSW	PARCEL NO: 090474	CONTROL NO: 90474
---	-------------------	-------------------

7.74	\$12,841.23	0.86263010	\$11,077.23	
------	-------------	------------	-------------	--

0	\$0.00	STAT	999999	STATE OF WISCONSIN
0.00345920	\$38.32	CNTY	44	OUTAGAMIE COUNTY
0.00690780	\$76.52	MUNI	44107	VILLAGE OF BLACK CREEK
0.00898020	\$99.48	REG	445138	SCH D OF SEYMOUR COMMUNITY
0.00087420	\$9.68	VTAE	001200	FOX VALLEY VTAE DISTRICT

Parcel Total:	\$224.00
---------------	----------

LEGAL DESCRIPTION: T23 R17-E S08 PT OF SESE	PARCEL NO: 090475	CONTROL NO: 90475
---	-------------------	-------------------

3.21	\$5,325.63	0.86263010	\$4,594.04	
------	------------	------------	------------	--

0	\$0.00	STAT	999999	STATE OF WISCONSIN
0.00345920	\$15.89	CNTY	44	OUTAGAMIE COUNTY
0.00690780	\$31.73	MUNI	44107	VILLAGE OF BLACK CREEK
0.00898020	\$41.26	REG	445138	SCH D OF SEYMOUR COMMUNITY
0.00087420	\$4.02	VTAE	001200	FOX VALLEY VTAE DISTRICT

Parcel Total:	\$92.90
---------------	---------

LEGAL DESCRIPTION: T23 R17-E S08 PT OF SWSE	PARCEL NO: 090476	CONTROL NO: 90476
---	-------------------	-------------------

0.06	\$99.55	0.86263010	\$85.87	
------	---------	------------	---------	--

0	\$0.00	STAT	999999	STATE OF WISCONSIN
0.00345920	\$0.30	CNTY	44	OUTAGAMIE COUNTY
0.00690780	\$0.59	MUNI	44107	VILLAGE OF BLACK CREEK
0.00898020	\$0.77	REG	445138	SCH D OF SEYMOUR COMMUNITY
0.00087420	\$0.08	VTAE	001200	FOX VALLEY VTAE DISTRICT

Parcel Total:	\$1.74
---------------	--------



State of Wisconsin / Department of Natural Resources

Tony Evers , Governor

Adam N Payne , Secretary

5/22/2023

Chapter 70.114 - Aids Payment Worksheet For Tax Year 2022(Payment Year 2023) - Payment Due January 31, 2023

4794 of 7056

LEGAL DESCRIPTION: T23 R17-E S17 PT OF NWNE PARCEL NO: 090477 CONTROL NO: 90477

4.04 \$6,702.67 0.86263010 \$5,781.92

0 \$0.00 STAT 999999 STATE OF WISCONSIN

0.00345920 \$20.00 CNTY 44 OUTAGAMIE COUNTY

0.00690780 \$39.94 MUNI 44107 VILLAGE OF BLACK CREEK

0.00898020 \$51.92 REG 445138 SCH D OF SEYMOUR COMMUNITY

0.00087420 \$5.05 VTAE 001200 FOX VALLEY VTAE DISTRICT

Parcel Total: \$116.91

LEGAL DESCRIPTION: T23 R17-E S17 PT OF NENE PARCEL NO: 090478 CONTROL NO: 90478

0.06 \$99.55 0.86263010 \$85.87

0 \$0.00 STAT 999999 STATE OF WISCONSIN

0.00345920 \$0.30 CNTY 44 OUTAGAMIE COUNTY

0.00690780 \$0.59 MUNI 44107 VILLAGE OF BLACK CREEK

0.00898020 \$0.77 REG 445138 SCH D OF SEYMOUR COMMUNITY

0.00087420 \$0.08 VTAE 001200 FOX VALLEY VTAE DISTRICT

Parcel Total: \$1.74

LEGAL DESCRIPTION: T23 R17-E S17 PT OF NENW PARCEL NO: 090479 CONTROL NO: 90479

3.21 \$5,325.63 0.86263010 \$4,594.04

0 \$0.00 STAT 999999 STATE OF WISCONSIN

0.00345920 \$15.89 CNTY 44 OUTAGAMIE COUNTY

0.00690780 \$31.73 MUNI 44107 VILLAGE OF BLACK CREEK

0.00898020 \$41.26 REG 445138 SCH D OF SEYMOUR COMMUNITY

0.00087420 \$4.02 VTAE 001200 FOX VALLEY VTAE DISTRICT

Parcel Total: \$92.90



State of Wisconsin / Department of Natural Resources

Tony Evers , Governor

Adam N Payne , Secretary

5/22/2023

Chapter 70.114 - Aids Payment Worksheet For Tax Year 2022(Payment Year 2023) - Payment Due
January 31, 2023

4795 of 7056

File Number Total: \$629.74

Municipality Total: \$629.74



State of Wisconsin / Department of Natural Resources

Tony Evers , Governor

Adam N Payne , Secretary

5/22/2023

Chapter 70.114 - Aids Payment Worksheet For Tax Year 2022(Payment Year 2023) - Payment Due January 31, 2023

4796 of 7056

DETAIL FOR VILLAGE OF GREENVILLE, OUTAGAMIE COUNTY

Acres	Est. Adjust. Purch. Price	Level of Assessment	Adjusted Local Value	Net Gen. Tax Rate	Calc. Aid Pay Amount	Taxing Jurisdiction Type	Code	Description
FILE NO: NF 30188 *			DATE OF PURCHASE: 02/20/1998			GRANTOR: INSTITUTE OF PAPER SCIENCE &		
LEGAL DESCRIPTION: T21 R16-E S01 PT OF NENW				PARCEL NO: 11-0-0011		CONTROL NO: 134450		
19.04	\$23,966.72	1.02480699	\$24,561.26					
				0	\$0.00	STAT	999999	STATE OF WISCONSIN
				0.00312260	\$76.70	CNTY	44	OUTAGAMIE COUNTY
				0.00360180	\$88.46	MUNI	44122	VILLAGE OF GREENVILLE
				0.00613860	\$150.77	REG	442583	SCH D OF HORTONVILLE
				0.00074680	\$18.34	VTAE	001200	FOX VALLEY VTAE DISTRICT
Parcel Total:					\$334.27			

LEGAL DESCRIPTION: T21 R16-E S01 PT OF SENW				PARCEL NO: 11-0-0018		CONTROL NO: 134451		
12.6	\$15,860.33	1.02480699	\$16,253.78					
				0	\$0.00	STAT	999999	STATE OF WISCONSIN
				0.00312260	\$50.75	CNTY	44	OUTAGAMIE COUNTY
				0.00360180	\$58.54	MUNI	44122	VILLAGE OF GREENVILLE
				0.00613860	\$99.78	REG	442583	SCH D OF HORTONVILLE
				0.00074680	\$12.14	VTAE	001200	FOX VALLEY VTAE DISTRICT
Parcel Total:					\$221.21			



State of Wisconsin / Department of Natural Resources

Tony Evers , Governor

Adam N Payne , Secretary

5/22/2023

Chapter 70.114 - Aids Payment Worksheet For Tax Year 2022(Payment Year 2023) - Payment Due January 31, 2023

4797 of 7056

LEGAL DESCRIPTION: T21 R16-E S01 PT OF NESW	PARCEL NO: 11-0-0022	CONTROL NO: 134452
---	----------------------	--------------------

7.96	\$10,019.70	1.02480699	\$10,268.26
------	-------------	------------	-------------

0	\$0.00	STAT	999999	STATE OF WISCONSIN
0.00312260	\$32.06	CNTY	44	OUTAGAMIE COUNTY
0.00360180	\$36.98	MUNI	44122	VILLAGE OF GREENVILLE
0.00613860	\$63.03	REG	442583	SCH D OF HORTONVILLE
0.00074680	\$7.67	VTAE	001200	FOX VALLEY VTAE DISTRICT

Parcel Total:	\$139.74
---------------	----------

File Number Total:	\$695.22
--------------------	----------

Municipality Total:	\$695.22
---------------------	----------



State of Wisconsin / Department of Natural Resources

Tony Evers , Governor

Adam N Payne , Secretary

5/22/2023

Chapter 70.114 - Aids Payment Worksheet For Tax Year 2022(Payment Year 2023) - Payment Due January 31, 2023

4798 of 7056

DETAIL FOR VILLAGE OF SHIOCTON, OUTAGAMIE COUNTY

Acres	Est. Adjust. Purch. Price	Level of Assessment	Adjusted Local Value	Net Gen. Tax Rate	Calc. Aid Pay Amount	----- Taxing Jurisdiction -----		
						Type	Code	Description
FILE NO: FM 10135 *			DATE OF PURCHASE: 02/08/2012			GRANTOR: Wisconsin Department of Tran		
LEGAL DESCRIPTION: T23 R16-E S29 PT GV LT 7				PARCEL NO:		CONTROL NO: 121020		
1.71	\$871.55	0.89629984	\$781.17					
				0	\$0.00	STAT	999999	STATE OF WISCONSIN
				0.00326610	\$2.55	CNTY	44	OUTAGAMIE COUNTY
				0.00771660	\$6.03	MUNI	44181	VILLAGE OF SHIOCTON
				0.00796730	\$6.22	REG	445348	SCH D OF SHIOCTON
				0.00083060	\$0.65	VTAE	001200	FOX VALLEY VTAE DISTRICT
Parcel Total:					\$15.45			

File Number Total:					\$15.45			
--------------------	--	--	--	--	---------	--	--	--

FILE NO: P 1794 C			DATE OF PURCHASE: 06/25/2003			GRANTOR: Wisconsin Central Ltd.		
LEGAL DESCRIPTION: T23 R16-E S28 PT OF NWNE				PARCEL NO: 090508		CONTROL NO: 90508		
1.37	\$2,913.78	0.89629984	\$2,611.62					
				0	\$0.00	STAT	999999	STATE OF WISCONSIN
				0.00326610	\$8.53	CNTY	44	OUTAGAMIE COUNTY
				0.00771660	\$20.15	MUNI	44181	VILLAGE OF SHIOCTON
				0.00796730	\$20.81	REG	445348	SCH D OF SHIOCTON
				0.00083060	\$2.17	VTAE	001200	FOX VALLEY VTAE DISTRICT
Parcel Total:					\$51.66			



State of Wisconsin / Department of Natural Resources

Tony Evers , Governor

Adam N Payne , Secretary

5/22/2023

Chapter 70.114 - Aids Payment Worksheet For Tax Year 2022(Payment Year 2023) - Payment Due January 31, 2023

4799 of 7056

LEGAL DESCRIPTION: T23 R16-E S28 PT OF SWNE	PARCEL NO: 090509	CONTROL NO: 90509
---	-------------------	-------------------

1.9	\$4,041.00	0.89629984	\$3,621.95	
-----	------------	------------	------------	--

0	\$0.00	STAT	999999	STATE OF WISCONSIN
0.00326610	\$11.83	CNTY	44	OUTAGAMIE COUNTY
0.00771660	\$27.95	MUNI	44181	VILLAGE OF SHIOCTON
0.00796730	\$28.86	REG	445348	SCH D OF SHIOCTON
0.00083060	\$3.01	VTAE	001200	FOX VALLEY VTAE DISTRICT

Parcel Total:	\$71.65	
---------------	---------	--

LEGAL DESCRIPTION: T23 R16-E S28 PT OF SENW	PARCEL NO: 090510	CONTROL NO: 90510
---	-------------------	-------------------

2.94	\$6,252.92	0.89629984	\$5,604.49	
------	------------	------------	------------	--

0	\$0.00	STAT	999999	STATE OF WISCONSIN
0.00326610	\$18.31	CNTY	44	OUTAGAMIE COUNTY
0.00771660	\$43.25	MUNI	44181	VILLAGE OF SHIOCTON
0.00796730	\$44.65	REG	445348	SCH D OF SHIOCTON
0.00083060	\$4.66	VTAE	001200	FOX VALLEY VTAE DISTRICT

Parcel Total:	\$110.87	
---------------	----------	--

LEGAL DESCRIPTION: T23 R16-E S28 PT OF SWNW	PARCEL NO: 090511	CONTROL NO: 90511
---	-------------------	-------------------

3.16	\$6,720.83	0.89629984	\$6,023.88	
------	------------	------------	------------	--

0	\$0.00	STAT	999999	STATE OF WISCONSIN
0.00326610	\$19.67	CNTY	44	OUTAGAMIE COUNTY
0.00771660	\$46.48	MUNI	44181	VILLAGE OF SHIOCTON
0.00796730	\$47.99	REG	445348	SCH D OF SHIOCTON
0.00083060	\$5.00	VTAE	001200	FOX VALLEY VTAE DISTRICT

Parcel Total:	\$119.14	
---------------	----------	--



State of Wisconsin / Department of Natural Resources

Tony Evers , Governor

Adam N Payne , Secretary

5/22/2023

Chapter 70.114 - Aids Payment Worksheet For Tax Year 2022(Payment Year 2023) - Payment Due January 31, 2023

4800 of 7056

LEGAL DESCRIPTION: T23 R16-E S29 PT OF SENE				PARCEL NO: 090512				CONTROL NO: 90512	
3.21	\$6,827.17	0.89629984	\$6,119.19	0	\$0.00	STAT	999999	STATE OF WISCONSIN	
				0.00326610	\$19.99	CNTY	44	OUTAGAMIE COUNTY	
				0.00771660	\$47.22	MUNI	44181	VILLAGE OF SHIOCTON	
				0.00796730	\$48.75	REG	445348	SCH D OF SHIOCTON	
				0.00083060	\$5.08	VTAE	001200	FOX VALLEY VTAE DISTRICT	
Parcel Total:				\$121.04					

LEGAL DESCRIPTION: T23 R16-E S29 PT OF SWNE				PARCEL NO: 090513				CONTROL NO: 90513	
3.21	\$6,827.17	0.89629984	\$6,119.19	0	\$0.00	STAT	999999	STATE OF WISCONSIN	
				0.00326610	\$19.99	CNTY	44	OUTAGAMIE COUNTY	
				0.00771660	\$47.22	MUNI	44181	VILLAGE OF SHIOCTON	
				0.00796730	\$48.75	REG	445348	SCH D OF SHIOCTON	
				0.00083060	\$5.08	VTAE	001200	FOX VALLEY VTAE DISTRICT	
Parcel Total:				\$121.04					

LEGAL DESCRIPTION: T23 R16-E S29 PT OF SENW				PARCEL NO: 090514				CONTROL NO: 90514	
3.21	\$6,827.17	0.89629984	\$6,119.19	0	\$0.00	STAT	999999	STATE OF WISCONSIN	
				0.00326610	\$19.99	CNTY	44	OUTAGAMIE COUNTY	
				0.00771660	\$47.22	MUNI	44181	VILLAGE OF SHIOCTON	
				0.00796730	\$48.75	REG	445348	SCH D OF SHIOCTON	
				0.00083060	\$5.08	VTAE	001200	FOX VALLEY VTAE DISTRICT	
Parcel Total:				\$121.04					



State of Wisconsin / Department of Natural Resources

Tony Evers , Governor

Adam N Payne , Secretary

5/22/2023

Chapter 70.114 - Aids Payment Worksheet For Tax Year 2022(Payment Year 2023) - Payment Due January 31, 2023

4801 of 7056

LEGAL DESCRIPTION: T23 R16-E S29 PT OF SWNW				PARCEL NO: 090515				CONTROL NO: 90515			
0.8	\$1,701.48	0.89629984	\$1,525.03								
				0	\$0.00	STAT	999999	STATE OF WISCONSIN			
				0.00326610	\$4.98	CNTY	44	OUTAGAMIE COUNTY			
				0.00771660	\$11.77	MUNI	44181	VILLAGE OF SHIOCTON			
				0.00796730	\$12.15	REG	445348	SCH D OF SHIOCTON			
				0.00083060	\$1.27	VTAE	001200	FOX VALLEY VTAE DISTRICT			
Parcel Total:					\$30.17						

File Number Total:					\$746.61						
---------------------------	--	--	--	--	-----------------	--	--	--	--	--	--

FILE NO: W 1700 *				DATE OF PURCHASE: 03/18/2009				GRANTOR: Great Lakes Kraut Company, L			
LEGAL DESCRIPTION: T23 R16-E S29 Lot 2, CSM 5531				PARCEL NO: 280044500				CONTROL NO: 102241			
10.51	\$21,641.41	0.89629984	\$19,397.19								
				0	\$0.00	STAT	999999	STATE OF WISCONSIN			
				0.00326610	\$63.35	CNTY	44	OUTAGAMIE COUNTY			
				0.00771660	\$149.68	MUNI	44181	VILLAGE OF SHIOCTON			
				0.00796730	\$154.54	REG	445348	SCH D OF SHIOCTON			
				0.00083060	\$16.11	VTAE	001200	FOX VALLEY VTAE DISTRICT			
Parcel Total:					\$383.68						

File Number Total:					\$383.68						
---------------------------	--	--	--	--	-----------------	--	--	--	--	--	--



State of Wisconsin / Department of Natural Resources

Tony Evers , Governor

Adam N Payne , Secretary

5/22/2023

Chapter 70.114 - Aids Payment Worksheet For Tax Year 2022(Payment Year 2023) - Payment Due January 31, 2023

4802 of 7056

FILE NO: WM 60141 *	DATE OF PURCHASE: 09/16/2011	GRANTOR: Lynn A. & Linda Braatz, et
LEGAL DESCRIPTION: T23 R16-E S21 GOV LOT 7	PARCEL NO: 280053700, 020047100	CONTROL NO: 122820

67.96	\$10,339.54	0.89629984	\$9,267.33
-------	-------------	------------	------------

0	\$0.00	STAT	999999	STATE OF WISCONSIN
0.00326610	\$30.27	CNTY	44	OUTAGAMIE COUNTY
0.00771660	\$71.51	MUNI	44181	VILLAGE OF SHIOCTON
0.00796730	\$73.84	REG	445348	SCH D OF SHIOCTON
0.00083060	\$7.70	VTAE	001200	FOX VALLEY VTAE DISTRICT

Parcel Total:	\$183.32
---------------	----------

File Number Total:	\$183.32
--------------------	----------

Municipality Total:	\$1,329.06
---------------------	------------



State of Wisconsin / Department of Natural Resources

Tony Evers , Governor

Adam N Payne , Secretary

5/22/2023

Chapter 70.114 - Aids Payment Worksheet For Tax Year 2022(Payment Year 2023) - Payment Due January 31, 2023

4803 of 7056

DETAIL FOR CITY OF NEW LONDON, OUTAGAMIE COUNTY

Acres	Est. Adjust. Purch. Price	Level of Assessment	Adjusted Local Value	Net Gen. Tax Rate	Calc. Aid Pay Amount	Type	Code	Taxing Jurisdiction Description
FILE NO: P 1794 C			DATE OF PURCHASE: 06/25/2003			GRANTOR: Wisconsin Central Ltd.		
LEGAL DESCRIPTION: T22 R15-E S07 PT OF NWNE				PARCEL NO: 090553		CONTROL NO: 90553		
3.03	\$4,529.35	0.80600714	\$3,650.69					
				0	\$0.00	STAT	999999	STATE OF WISCONSIN
				0.00366810	\$13.39	CNTY	44	OUTAGAMIE COUNTY
				0.00922830	\$33.69	MUNI	44261	CITY OF NEW LONDON
				0.00644710	\$23.54	REG	683955	SCH D OF NEW LONDON
				0.00093290	\$3.41	VTAE	001200	FOX VALLEY VTAE DISTRICT
Parcel Total:					\$74.03			

LEGAL DESCRIPTION: T22 R15-E S07 PT OF NENW				PARCEL NO: 090554		CONTROL NO: 90554		
3.32	\$4,962.84	0.80600714	\$4,000.08					
				0	\$0.00	STAT	999999	STATE OF WISCONSIN
				0.00366810	\$14.67	CNTY	44	OUTAGAMIE COUNTY
				0.00922830	\$36.91	MUNI	44261	CITY OF NEW LONDON
				0.00644710	\$25.79	REG	683955	SCH D OF NEW LONDON
				0.00093290	\$3.73	VTAE	001200	FOX VALLEY VTAE DISTRICT
Parcel Total:					\$81.10			



State of Wisconsin / Department of Natural Resources

Tony Evers , Governor

Adam N Payne , Secretary

5/22/2023

Chapter 70.114 - Aids Payment Worksheet For Tax Year 2022(Payment Year 2023) - Payment Due January 31, 2023

4804 of 7056

LEGAL DESCRIPTION: T22 R15-E S07 PT OF NWNW	PARCEL NO: 090555	CONTROL NO: 90555
---	-------------------	-------------------

1.01	\$1,509.78	0.80600714	\$1,216.89	
------	------------	------------	------------	--

0	\$0.00	STAT	999999	STATE OF WISCONSIN
0.00366810	\$4.46	CNTY	44	OUTAGAMIE COUNTY
0.00922830	\$11.23	MUNI	44261	CITY OF NEW LONDON
0.00644710	\$7.85	REG	683955	SCH D OF NEW LONDON
0.00093290	\$1.14	VTAE	001200	FOX VALLEY VTAE DISTRICT

Parcel Total:	\$24.68
---------------	---------

LEGAL DESCRIPTION: T22 R15-E S07 PT OF SWNW	PARCEL NO: 090556	CONTROL NO: 90556
---	-------------------	-------------------

1.06	\$1,584.52	0.80600714	\$1,277.13	
------	------------	------------	------------	--

0	\$0.00	STAT	999999	STATE OF WISCONSIN
0.00366810	\$4.68	CNTY	44	OUTAGAMIE COUNTY
0.00922830	\$11.79	MUNI	44261	CITY OF NEW LONDON
0.00644710	\$8.23	REG	683955	SCH D OF NEW LONDON
0.00093290	\$1.19	VTAE	001200	FOX VALLEY VTAE DISTRICT

Parcel Total:	\$25.89
---------------	---------

File Number Total:	\$205.70
--------------------	----------

Municipality Total:	\$205.70
---------------------	----------



State of Wisconsin / Department of Natural Resources

Tony Evers , Governor

Adam N Payne , Secretary

5/22/2023

Chapter 70.114 - Aids Payment Worksheet For Tax Year 2022(Payment Year 2023) - Payment Due January 31, 2023

4805 of 7056

DETAIL FOR CITY OF SEYMOUR, OUTAGAMIE COUNTY

Acres	Est. Adjust. Purch. Price	Level of Assessment	Adjusted Local Value	Net Gen. Tax Rate	Calc. Aid Pay Amount	Type	Code	Taxing Jurisdiction Description
FILE NO: P 1794 C			DATE OF PURCHASE: 06/25/2003			GRANTOR: Wisconsin Central Ltd.		
LEGAL DESCRIPTION: T24 R18-E S34 PT OF NESE				PARCEL NO: 090426		CONTROL NO: 90426		
3	\$4,110.46	0.69254793	\$2,846.69					
				0	\$0.00	STAT	999999	STATE OF WISCONSIN
				0.00427810	\$12.18	CNTY	44	OUTAGAMIE COUNTY
				0.00838170	\$23.86	MUNI	44281	CITY OF SEYMOUR
				0.011177	\$31.82	REG	445138	SCH D OF SEYMOUR COMMUNITY
				0.001088	\$3.10	VTAE	001200	FOX VALLEY VTAE DISTRICT
Parcel Total:					\$70.96			

LEGAL DESCRIPTION: T24 R18-E S34 PT OF SENE				PARCEL NO: 090427		CONTROL NO: 90427		
0.08	\$109.62	0.69254793	\$75.92					
				0	\$0.00	STAT	999999	STATE OF WISCONSIN
				0.00427810	\$0.32	CNTY	44	OUTAGAMIE COUNTY
				0.00838170	\$0.64	MUNI	44281	CITY OF SEYMOUR
				0.011177	\$0.85	REG	445138	SCH D OF SEYMOUR COMMUNITY
				0.001088	\$0.08	VTAE	001200	FOX VALLEY VTAE DISTRICT
Parcel Total:					\$1.89			



State of Wisconsin / Department of Natural Resources

Tony Evers , Governor

Adam N Payne , Secretary

5/22/2023

Chapter 70.114 - Aids Payment Worksheet For Tax Year 2022(Payment Year 2023) - Payment Due January 31, 2023

4806 of 7056

LEGAL DESCRIPTION: T24 R18-E S34 PT OF NWSE				PARCEL NO: 090428				CONTROL NO: 90428	
0.17	\$232.93	0.69254793	\$161.31						
				0	\$0.00	STAT	999999	STATE OF WISCONSIN	
				0.00427810	\$0.69	CNTY	44	OUTAGAMIE COUNTY	
				0.00838170	\$1.35	MUNI	44281	CITY OF SEYMOUR	
				0.011177	\$1.80	REG	445138	SCH D OF SEYMOUR COMMUNITY	
				0.001088	\$0.18	VTAE	001200	FOX VALLEY VTAE DISTRICT	
Parcel Total:					\$4.02				

LEGAL DESCRIPTION: T24 R18-E S34 PT OF SWNE				PARCEL NO: 090429				CONTROL NO: 90429	
2.84	\$3,891.24	0.69254793	\$2,694.87						
				0	\$0.00	STAT	999999	STATE OF WISCONSIN	
				0.00427810	\$11.53	CNTY	44	OUTAGAMIE COUNTY	
				0.00838170	\$22.59	MUNI	44281	CITY OF SEYMOUR	
				0.011177	\$30.12	REG	445138	SCH D OF SEYMOUR COMMUNITY	
				0.001088	\$2.93	VTAE	001200	FOX VALLEY VTAE DISTRICT	
Parcel Total:					\$67.17				

LEGAL DESCRIPTION: T24 R18-E S34 PT OF SENW				PARCEL NO: 090430				CONTROL NO: 90430	
3.09	\$4,233.77	0.69254793	\$2,932.09						
				0	\$0.00	STAT	999999	STATE OF WISCONSIN	
				0.00427810	\$12.54	CNTY	44	OUTAGAMIE COUNTY	
				0.00838170	\$24.58	MUNI	44281	CITY OF SEYMOUR	
				0.011177	\$32.77	REG	445138	SCH D OF SEYMOUR COMMUNITY	
				0.001088	\$3.19	VTAE	001200	FOX VALLEY VTAE DISTRICT	
Parcel Total:					\$73.08				



State of Wisconsin / Department of Natural Resources

Tony Evers , Governor

Adam N Payne , Secretary

5/22/2023


Chapter 70.114 - Aids Payment Worksheet For Tax Year 2022(Payment Year 2023) - Payment Due January 31, 2023

4807 of 7056

LEGAL DESCRIPTION: T24 R18-E S34 PT OF SWNW				PARCEL NO: 090431				CONTROL NO: 90431	
3.09	\$4,233.77	0.69254793	\$2,932.09	0	\$0.00	STAT	999999	STATE OF WISCONSIN	
				0.00427810	\$12.54	CNTY	44	OUTAGAMIE COUNTY	
				0.00838170	\$24.58	MUNI	44281	CITY OF SEYMOUR	
				0.011177	\$32.77	REG	445138	SCH D OF SEYMOUR COMMUNITY	
				0.001088	\$3.19	VTAE	001200	FOX VALLEY VTAE DISTRICT	
Parcel Total:				\$73.08					

LEGAL DESCRIPTION: T24 R18-E S33 PT OF SWNE				PARCEL NO: 090433				CONTROL NO: 90433	
3.05	\$4,178.97	0.69254793	\$2,894.13	0	\$0.00	STAT	999999	STATE OF WISCONSIN	
				0.00427810	\$12.38	CNTY	44	OUTAGAMIE COUNTY	
				0.00838170	\$24.26	MUNI	44281	CITY OF SEYMOUR	
				0.011177	\$32.35	REG	445138	SCH D OF SEYMOUR COMMUNITY	
				0.001088	\$3.15	VTAE	001200	FOX VALLEY VTAE DISTRICT	
Parcel Total:				\$72.14					

LEGAL DESCRIPTION: T24 R18-E S33 PT OF NWNE				PARCEL NO: 090434				CONTROL NO: 90434	
0.02	\$27.41	0.69254793	\$18.98	0	\$0.00	STAT	999999	STATE OF WISCONSIN	
				0.00427810	\$0.08	CNTY	44	OUTAGAMIE COUNTY	
				0.00838170	\$0.16	MUNI	44281	CITY OF SEYMOUR	
				0.011177	\$0.21	REG	445138	SCH D OF SEYMOUR COMMUNITY	
				0.001088	\$0.02	VTAE	001200	FOX VALLEY VTAE DISTRICT	
Parcel Total:				\$0.47					



State of Wisconsin / Department of Natural Resources

Tony Evers , Governor

Adam N Payne , Secretary

5/22/2023

Chapter 70.114 - Aids Payment Worksheet For Tax Year 2022(Payment Year 2023) - Payment Due January 31, 2023

4808 of 7056

LEGAL DESCRIPTION: T24 R18-E S33 PT OF SWNW				PARCEL NO: 090435		CONTROL NO: 90435	
0.34	\$465.85	0.69254793	\$322.62				
				0	\$0.00	STAT	999999 STATE OF WISCONSIN
				0.00427810	\$1.38	CNTY	44 OUTAGAMIE COUNTY
				0.00838170	\$2.70	MUNI	44281 CITY OF SEYMOUR
				0.011177	\$3.61	REG	445138 SCH D OF SEYMOUR COMMUNITY
				0.001088	\$0.35	VTAE	001200 FOX VALLEY VTAE DISTRICT
Parcel Total:					\$8.04		

LEGAL DESCRIPTION: T24 R18-E S33 PT OF NENW				PARCEL NO: 090436		CONTROL NO: 90436	
2.59	\$3,548.69	0.69254793	\$2,457.64				
				0	\$0.00	STAT	999999 STATE OF WISCONSIN
				0.00427810	\$10.51	CNTY	44 OUTAGAMIE COUNTY
				0.00838170	\$20.60	MUNI	44281 CITY OF SEYMOUR
				0.011177	\$27.47	REG	445138 SCH D OF SEYMOUR COMMUNITY
				0.001088	\$2.67	VTAE	001200 FOX VALLEY VTAE DISTRICT
Parcel Total:					\$61.25		

LEGAL DESCRIPTION: T24 R18-E S33 PT OF NWNW				PARCEL NO: 090437		CONTROL NO: 90437	
6.37	\$8,727.88	0.69254793	\$6,044.48				
				0	\$0.00	STAT	999999 STATE OF WISCONSIN
				0.00427810	\$25.86	CNTY	44 OUTAGAMIE COUNTY
				0.00838170	\$50.66	MUNI	44281 CITY OF SEYMOUR
				0.011177	\$67.56	REG	445138 SCH D OF SEYMOUR COMMUNITY
				0.001088	\$6.58	VTAE	001200 FOX VALLEY VTAE DISTRICT
Parcel Total:					\$150.66		



State of Wisconsin / Department of Natural Resources

Tony Evers , Governor

Adam N Payne , Secretary

5/22/2023

Chapter 70.114 - Aids Payment Worksheet For Tax Year 2022(Payment Year 2023) - Payment Due January 31, 2023

4809 of 7056

LEGAL DESCRIPTION: T24 R18-E S32 PT OF NENE				PARCEL NO: 090438				CONTROL NO: 90438	
2.79	\$3,822.73	0.69254793	\$2,647.42						
				0	\$0.00	STAT	999999	STATE OF WISCONSIN	
				0.00427810	\$11.33	CNTY	44	OUTAGAMIE COUNTY	
				0.00838170	\$22.19	MUNI	44281	CITY OF SEYMOUR	
				0.011177	\$29.59	REG	445138	SCH D OF SEYMOUR COMMUNITY	
				0.001088	\$2.88	VTAE	001200	FOX VALLEY VTAE DISTRICT	
Parcel Total:					\$65.99				

LEGAL DESCRIPTION: T24 R18-E S32 PT OF NWNE				PARCEL NO: 090439				CONTROL NO: 90439	
0.25	\$342.54	0.69254793	\$237.23						
				0	\$0.00	STAT	999999	STATE OF WISCONSIN	
				0.00427810	\$1.01	CNTY	44	OUTAGAMIE COUNTY	
				0.00838170	\$1.99	MUNI	44281	CITY OF SEYMOUR	
				0.011177	\$2.65	REG	445138	SCH D OF SEYMOUR COMMUNITY	
				0.001088	\$0.26	VTAE	001200	FOX VALLEY VTAE DISTRICT	
Parcel Total:					\$5.91				

LEGAL DESCRIPTION: T24 R18-E S32 PT OF SWNE				PARCEL NO: 090440				CONTROL NO: 90440	
2.78	\$3,809.03	0.69254793	\$2,637.93						
				0	\$0.00	STAT	999999	STATE OF WISCONSIN	
				0.00427810	\$11.29	CNTY	44	OUTAGAMIE COUNTY	
				0.00838170	\$22.11	MUNI	44281	CITY OF SEYMOUR	
				0.011177	\$29.48	REG	445138	SCH D OF SEYMOUR COMMUNITY	
				0.001088	\$2.87	VTAE	001200	FOX VALLEY VTAE DISTRICT	
Parcel Total:					\$65.75				



State of Wisconsin / Department of Natural Resources

Tony Evers , Governor

Adam N Payne , Secretary

5/22/2023

Chapter 70.114 - Aids Payment Worksheet For Tax Year 2022(Payment Year 2023) - Payment Due
January 31, 2023

4810 of 7056

File Number Total: \$720.41

Municipality Total: \$720.41



State of Wisconsin / Department of Natural Resources

Tony Evers , Governor

Adam N Payne , Secretary

5/22/2023

Chapter 70.114 - Aids Payment Worksheet For Tax Year 2022(Payment Year 2023) - Payment Due January 31, 2023

4811 of 7056

DETAIL FOR TOWN OF BELGIUM, OZAUKEE COUNTY

Acres	Est. Adjust. Purch. Price	Level of Assessment	Adjusted Local Value	Net Gen. Tax Rate	Calc. Aid Pay Amount	----- Taxing Jurisdiction ----- Type	Code	Description
-------	------------------------------	------------------------	-------------------------	----------------------	-------------------------	---	------	-------------

FILE NO: P 1848 *	DATE OF PURCHASE: 09/16/2004	GRANTOR: SAM N DECKER
-------------------	------------------------------	-----------------------

LEGAL DESCRIPTION: T12 R23-E S19 PT GV LT 01	PARCEL NO: 02-019-06-002.00	CONTROL NO: 91835
--	-----------------------------	-------------------

0.61	\$92,100.72	0.93275301	\$85,907.22					
				0	\$0.00	STAT	999999	STATE OF WISCONSIN
				0.001673	\$143.72	CNTY	45	OZAUKEE COUNTY
				0.00152490	\$131.00	MUNI	45002	TOWN OF BELGIUM
				0.00716130	\$615.21	REG	591029	SCH D OF CEDAR GROVE-BELGIUM AREA
				0.00091520	\$78.62	VTAE	000900	MILWAUKEE AREA VTAE DISTRICT

Parcel Total: \$968.55

File Number Total: \$968.55

FILE NO: PR 40019 *	DATE OF PURCHASE: 12/30/2008	GRANTOR: Family Enterprises, A Wi Gen
---------------------	------------------------------	---------------------------------------

LEGAL DESCRIPTION: T12 R22-E S24 Lot 1, CSM 1223	PARCEL NO: 01-024-07-001.00	CONTROL NO: 104061
--	-----------------------------	--------------------

20	\$126,713.35	0.93275301	\$118,192.26					
				0	\$0.00	STAT	999999	STATE OF WISCONSIN
				0.001673	\$197.73	CNTY	45	OZAUKEE COUNTY
				0.00152490	\$180.23	MUNI	45002	TOWN OF BELGIUM
				0.00716130	\$846.41	REG	591029	SCH D OF CEDAR GROVE-BELGIUM AREA
				0.00091520	\$108.17	VTAE	000900	MILWAUKEE AREA VTAE DISTRICT

Parcel Total: \$1,332.54



State of Wisconsin / Department of Natural Resources

Tony Evers , Governor

Adam N Payne , Secretary

5/22/2023

Chapter 70.114 - Aids Payment Worksheet For Tax Year 2022(Payment Year 2023) - Payment Due January 31, 2023

4812 of 7056

LEGAL DESCRIPTION: T12 R22-E S24 PT OF NWNW				PARCEL NO: 01-024-06-009.00				CONTROL NO: 104062	
8	\$50,685.34	0.93275301	\$47,276.91						
				0	\$0.00	STAT	999999	STATE OF WISCONSIN	
				0.001673	\$79.09	CNTY	45	OZAUKEE COUNTY	
				0.00152490	\$72.09	MUNI	45002	TOWN OF BELGIUM	
				0.00716130	\$338.56	REG	591029	SCH D OF CEDAR GROVE-BELGIUM AREA	
				0.00091520	\$43.27	VTAE	000900	MILWAUKEE AREA VTAE DISTRICT	
Parcel Total:					\$533.01				

LEGAL DESCRIPTION: T12 R22-E S24 PT OF SENW				PARCEL NO: 01-024-06-009.00				CONTROL NO: 104063	
5.8	\$36,746.88	0.93275301	\$34,275.76						
				0	\$0.00	STAT	999999	STATE OF WISCONSIN	
				0.001673	\$57.34	CNTY	45	OZAUKEE COUNTY	
				0.00152490	\$52.27	MUNI	45002	TOWN OF BELGIUM	
				0.00716130	\$245.46	REG	591029	SCH D OF CEDAR GROVE-BELGIUM AREA	
				0.00091520	\$31.37	VTAE	000900	MILWAUKEE AREA VTAE DISTRICT	
Parcel Total:					\$386.44				

LEGAL DESCRIPTION: T12 R22-E S24 PT OF SWNW				PARCEL NO: 01-024-06-009.00				CONTROL NO: 104064	
20.2	\$127,980.49	0.93275301	\$119,374.18						
				0	\$0.00	STAT	999999	STATE OF WISCONSIN	
				0.001673	\$199.71	CNTY	45	OZAUKEE COUNTY	
				0.00152490	\$182.03	MUNI	45002	TOWN OF BELGIUM	
				0.00716130	\$854.87	REG	591029	SCH D OF CEDAR GROVE-BELGIUM AREA	
				0.00091520	\$109.25	VTAE	000900	MILWAUKEE AREA VTAE DISTRICT	
Parcel Total:					\$1,345.86				



State of Wisconsin / Department of Natural Resources

Tony Evers , Governor

Adam N Payne , Secretary

5/22/2023

Chapter 70.114 - Aids Payment Worksheet For Tax Year 2022(Payment Year 2023) - Payment Due January 31, 2023

4813 of 7056

File Number Total: \$3,597.85

FILE NO: PR 40020 *

DATE OF PURCHASE: 12/26/2008

GRANTOR: Michael G Ansay

LEGAL DESCRIPTION: T12 R22-E S24 PT OF NENW

PARCEL NO: 01-024-05-001.00

CONTROL NO: 104100

10 \$202,242.01 0.93275301 \$188,641.84

0 \$0.00 STAT 999999 STATE OF WISCONSIN

0.001673 \$315.59 CNTY 45 OZAUKEE COUNTY

0.00152490 \$287.65 MUNI 45002 TOWN OF BELGIUM

0.00716130 \$1,350.92 REG 591029 SCH D OF CEDAR GROVE-BELGIUM AREA

0.00091520 \$172.65 VTAE 000900 MILWAUKEE AREA VTAE DISTRICT

Parcel Total: \$2,126.81

File Number Total: \$2,126.81

FILE NO: PR 40099 *

DATE OF PURCHASE: 04/12/2011

GRANTOR: James N. & Susan E. Blick

LEGAL DESCRIPTION: T12 R22-E S24 PT OF NWNW

PARCEL NO: 01-024-06-011.00

CONTROL NO: 121640

13 \$93,798.39 0.93275301 \$87,490.73

0 \$0.00 STAT 999999 STATE OF WISCONSIN

0.001673 \$146.37 CNTY 45 OZAUKEE COUNTY

0.00152490 \$133.41 MUNI 45002 TOWN OF BELGIUM

0.00716130 \$626.55 REG 591029 SCH D OF CEDAR GROVE-BELGIUM AREA

0.00091520 \$80.07 VTAE 000900 MILWAUKEE AREA VTAE DISTRICT

Parcel Total: \$986.40

File Number Total: \$986.40



State of Wisconsin / Department of Natural Resources

Tony Evers , Governor

Adam N Payne , Secretary

5/22/2023

Chapter 70.114 - Aids Payment Worksheet For Tax Year 2022(Payment Year 2023) - Payment Due January 31, 2023

4814 of 7056

FILE NO: PR 40113 *		DATE OF PURCHASE: 02/22/2012		GRANTOR: Daryl J Maas	
LEGAL DESCRIPTION: T12 R23-E S19 PT GV LT 1		PARCEL NO: 02-019-06-001.00		CONTROL NO: 123191	
0.69	\$38,683.32	0.93275301	\$36,081.98		
		0	\$0.00	STAT 999999	STATE OF WISCONSIN
		0.001673	\$60.36	CNTY 45	OZAUKEE COUNTY
		0.00152490	\$55.02	MUNI 45002	TOWN OF BELGIUM
		0.00716130	\$258.39	REG 591029	SCH D OF CEDAR GROVE-BELGIUM AREA
		0.00091520	\$33.02	VTAE 000900	MILWAUKEE AREA VTAE DISTRICT
		Parcel Total:	\$406.79		
		File Number Total:	\$406.79		
		Municipality Total:	\$8,086.40		



State of Wisconsin / Department of Natural Resources

Tony Evers , Governor

Adam N Payne , Secretary

5/22/2023

Chapter 70.114 - Aids Payment Worksheet For Tax Year 2022(Payment Year 2023) - Payment Due January 31, 2023

4815 of 7056

DETAIL FOR TOWN OF FREDONIA, OZAUKEE COUNTY

Acres	Est. Adjust. Purch. Price	Level of Assessment	Adjusted Local Value	Net Gen. Tax Rate	Calc. Aid Pay Amount	Taxing Jurisdiction Type	Code	Description
FILE NO: W 1485 *			DATE OF PURCHASE: 05/09/2003			GRANTOR: MICHAEL D WINKER		
LEGAL DESCRIPTION: T12 R21-E S09 OLT1-CSM3419				PARCEL NO: 04-009-01-002		CONTROL NO: 89267		
8.78	\$50,492.42	0.71642254	\$36,173.91					
				0	\$0.00	STAT	999999	STATE OF WISCONSIN
				0.00215950	\$78.12	CNTY	45	OZAUKEE COUNTY
				0.00308060	\$111.44	MUNI	45006	TOWN OF FREDONIA
				0.01197690	\$433.25	REG	594641	SCH D OF RANDOM LAKE
				0.00084380	\$30.52	VTAE	001100	LAKESHORE VTAE DISTRICT
Parcel Total:					\$653.33			

LEGAL DESCRIPTION: T12 R21-E S09 OLT1-CSM3419				PARCEL NO: 04-009-01-002		CONTROL NO: 89333		
35.12	\$201,973.19	0.71642254	\$144,698.15					
				0	\$0.00	STAT	999999	STATE OF WISCONSIN
				0.00215950	\$312.48	CNTY	45	OZAUKEE COUNTY
				0.00308060	\$445.76	MUNI	45006	TOWN OF FREDONIA
				0.01197690	\$1,733.04	REG	594641	SCH D OF RANDOM LAKE
				0.00084380	\$122.09	VTAE	001100	LAKESHORE VTAE DISTRICT
Parcel Total:					\$2,613.37			



State of Wisconsin / Department of Natural Resources

Tony Evers , Governor

Adam N Payne , Secretary

5/22/2023

Chapter 70.114 - Aids Payment Worksheet For Tax Year 2022(Payment Year 2023) - Payment Due January 31, 2023

4816 of 7056

LEGAL DESCRIPTION: T12 R21-E S09 OLT1-CSM3419	PARCEL NO: 04-009-01-002	CONTROL NO: 89334
---	--------------------------	-------------------

26.34	\$151,479.02	0.71642254	\$108,522.98
-------	--------------	------------	--------------

0	\$0.00	STAT	999999	STATE OF WISCONSIN
0.00215950	\$234.36	CNTY	45	OZAUKEE COUNTY
0.00308060	\$334.31	MUNI	45006	TOWN OF FREDONIA
0.01197690	\$1,299.77	REG	594641	SCH D OF RANDOM LAKE
0.00084380	\$91.57	VTAE	001100	LAKESHORE VTAE DISTRICT

Parcel Total:	\$1,960.01
---------------	------------

LEGAL DESCRIPTION: T12 R21-E S09 OLT1-CSM3419	PARCEL NO: 04-009-01-002	CONTROL NO: 89335
---	--------------------------	-------------------

2.93	\$16,854.77	0.71642254	\$12,075.14
------	-------------	------------	-------------

0	\$0.00	STAT	999999	STATE OF WISCONSIN
0.00215950	\$26.08	CNTY	45	OZAUKEE COUNTY
0.00308060	\$37.20	MUNI	45006	TOWN OF FREDONIA
0.01197690	\$144.62	REG	594641	SCH D OF RANDOM LAKE
0.00084380	\$10.19	VTAE	001100	LAKESHORE VTAE DISTRICT

Parcel Total:	\$218.09
---------------	----------

File Number Total:	\$5,444.80
--------------------	------------



State of Wisconsin / Department of Natural Resources

Tony Evers , Governor

Adam N Payne , Secretary

5/22/2023

Chapter 70.114 - Aids Payment Worksheet For Tax Year 2022(Payment Year 2023) - Payment Due January 31, 2023

4817 of 7056

FILE NO: W 1621 *	DATE OF PURCHASE: 06/28/2005	GRANTOR: PETER A WAGNER
LEGAL DESCRIPTION: T12 R21-E S09 N1/2 OF NWSW	PARCEL NO: 04-009-10-001-00	CONTROL NO: 93373

20 \$44,684.42 0.71642254 \$32,012.93

0	\$0.00	STAT	999999	STATE OF WISCONSIN
0.00215950	\$69.13	CNTY	45	OZAUKEE COUNTY
0.00308060	\$98.62	MUNI	45006	TOWN OF FREDONIA
0.01237730	\$396.23	REG	451945	SCH D OF NORTHERN OZAUKEE
0.00118330	\$37.88	VTAE	000900	MILWAUKEE AREA VTAE DISTRICT

Parcel Total: \$601.86

File Number Total: \$601.86

FILE NO: W 1670 *	DATE OF PURCHASE: 09/13/2006	GRANTOR: DAVID L WINTER
LEGAL DESCRIPTION: T12 R21-E S05 NENW	PARCEL NO: 04-005-05-000-00	CONTROL NO: 95400

46.75 \$300,252.95 0.71642254 \$215,107.98

0	\$0.00	STAT	999999	STATE OF WISCONSIN
0.00215950	\$464.53	CNTY	45	OZAUKEE COUNTY
0.00308060	\$662.66	MUNI	45006	TOWN OF FREDONIA
0.01197690	\$2,576.34	REG	594641	SCH D OF RANDOM LAKE
0.00084380	\$181.50	VTAE	001100	LAKESHORE VTAE DISTRICT

Parcel Total: \$3,885.03



State of Wisconsin / Department of Natural Resources

Tony Evers , Governor

Adam N Payne , Secretary

5/22/2023

Chapter 70.114 - Aids Payment Worksheet For Tax Year 2022(Payment Year 2023) - Payment Due January 31, 2023

4818 of 7056

LEGAL DESCRIPTION: T12 R21-E S05 PT OF SENW	PARCEL NO: 04-005-08-002-00	CONTROL NO: 95401
---	-----------------------------	-------------------

18.92	\$121,513.74	0.71642254	\$87,055.18
-------	--------------	------------	-------------

0	\$0.00	STAT	999999	STATE OF WISCONSIN
0.00215950	\$188.00	CNTY	45	OZAUKEE COUNTY
0.00308060	\$268.18	MUNI	45006	TOWN OF FREDONIA
0.01197690	\$1,042.66	REG	594641	SCH D OF RANDOM LAKE
0.00084380	\$73.45	VTAE	001100	LAKESHORE VTAE DISTRICT

Parcel Total:	\$1,572.29
---------------	------------

LEGAL DESCRIPTION: T12 R21-E S05 PT OF SWNW	PARCEL NO: 04-005-07-001-00	CONTROL NO: 95402
---	-----------------------------	-------------------

11.33	\$72,767.31	0.71642254	\$52,132.14
-------	-------------	------------	-------------

0	\$0.00	STAT	999999	STATE OF WISCONSIN
0.00215950	\$112.58	CNTY	45	OZAUKEE COUNTY
0.00308060	\$160.60	MUNI	45006	TOWN OF FREDONIA
0.01197690	\$624.38	REG	594641	SCH D OF RANDOM LAKE
0.00084380	\$43.99	VTAE	001100	LAKESHORE VTAE DISTRICT

Parcel Total:	\$941.55
---------------	----------

File Number Total:	\$6,398.87
--------------------	------------



State of Wisconsin / Department of Natural Resources

Tony Evers , Governor

Adam N Payne , Secretary

5/22/2023

Chapter 70.114 - Aids Payment Worksheet For Tax Year 2022(Payment Year 2023) - Payment Due January 31, 2023

4819 of 7056

FILE NO: W 1739 *				DATE OF PURCHASE: 10/15/2008				GRANTOR: Brian & Pamela Huiras			
LEGAL DESCRIPTION: T12 R21-E S05 NWNE				PARCEL NO: 04-005-02-000.00				CONTROL NO: 118980			
46.47	\$328,806.30	0.71642254	\$235,564.24								
				0	\$0.00	STAT	999999	STATE OF WISCONSIN			
				0.00215950	\$508.70	CNTY	45	OZAUKEE COUNTY			
				0.00308060	\$725.68	MUNI	45006	TOWN OF FREDONIA			
				0.01197690	\$2,821.34	REG	594641	SCH D OF RANDOM LAKE			
				0.00084380	\$198.76	VTAE	001100	LAKESHORE VTAE DISTRICT			
Parcel Total:					\$4,254.48						

LEGAL DESCRIPTION: T12 R21-E S05 SWNE				PARCEL NO: 05-005-02-000.00				CONTROL NO: 118981			
40	\$283,026.74	0.71642254	\$202,766.73								
				0	\$0.00	STAT	999999	STATE OF WISCONSIN			
				0.00215950	\$437.88	CNTY	45	OZAUKEE COUNTY			
				0.00308060	\$624.64	MUNI	45006	TOWN OF FREDONIA			
				0.01197690	\$2,428.53	REG	594641	SCH D OF RANDOM LAKE			
				0.00084380	\$171.08	VTAE	001100	LAKESHORE VTAE DISTRICT			
Parcel Total:					\$3,662.13						

File Number Total:					\$7,916.61						
--------------------	--	--	--	--	------------	--	--	--	--	--	--



State of Wisconsin / Department of Natural Resources

Tony Evers , Governor

Adam N Payne , Secretary

5/22/2023

Chapter 70.114 - Aids Payment Worksheet For Tax Year 2022(Payment Year 2023) - Payment Due January 31, 2023

4820 of 7056

FILE NO: WM 60049 *				DATE OF PURCHASE: 10/20/2009				GRANTOR: Estate of Robert J. & Eleano			
LEGAL DESCRIPTION: T12 R21-E S07 NENE				PARCEL NO: 04-007-01-005.00				CONTROL NO: 109420			
39	\$262,065.59	0.71642254	\$187,749.70								
				0	\$0.00	STAT	999999	STATE OF WISCONSIN			
				0.00215950	\$405.45	CNTY	45	OZAUKEE COUNTY			
				0.00308060	\$578.38	MUNI	45006	TOWN OF FREDONIA			
				0.01197690	\$2,248.67	REG	594641	SCH D OF RANDOM LAKE			
				0.00118330	\$222.17	VTAE	000900	MILWAUKEE AREA VTAE DISTRICT			
Parcel Total:					\$3,454.67						

LEGAL DESCRIPTION: T12 R21-E S07 PT OF NWNE				PARCEL NO: 04-007-01-005.00				CONTROL NO: 109421			
36.59	\$245,871.27	0.71642254	\$176,147.72								
				0	\$0.00	STAT	999999	STATE OF WISCONSIN			
				0.00215950	\$380.39	CNTY	45	OZAUKEE COUNTY			
				0.00308060	\$542.64	MUNI	45006	TOWN OF FREDONIA			
				0.01197690	\$2,109.71	REG	594641	SCH D OF RANDOM LAKE			
				0.00118330	\$208.44	VTAE	000900	MILWAUKEE AREA VTAE DISTRICT			
Parcel Total:					\$3,241.18						

File Number Total:					\$6,695.85						
--------------------	--	--	--	--	------------	--	--	--	--	--	--



State of Wisconsin / Department of Natural Resources

Tony Evers , Governor

Adam N Payne , Secretary

5/22/2023

Chapter 70.114 - Aids Payment Worksheet For Tax Year 2022(Payment Year 2023) - Payment Due January 31, 2023

4821 of 7056

FILE NO: WM 60195 *		DATE OF PURCHASE: 03/07/2013		GRANTOR: Arline A Brogli, et al	
LEGAL DESCRIPTION: T12 R21-E S07 SWNE		PARCEL NO: 04-007-03-000.00		CONTROL NO: 125551	
40	\$94,037.10	0.71642254	\$67,370.30		
		0	\$0.00	STAT 999999	STATE OF WISCONSIN
		0.00215950	\$145.49	CNTY 45	OZAUKEE COUNTY
		0.00308060	\$207.54	MUNI 45006	TOWN OF FREDONIA
		0.01197690	\$806.89	REG 594641	SCH D OF RANDOM LAKE
		0.00118330	\$79.72	VTAE 000900	MILWAUKEE AREA VTAE DISTRICT
Parcel Total:			\$1,239.64		

LEGAL DESCRIPTION: T12 R21-E S07 PT OF SENE		PARCEL NO: 04-007-03-000.00		CONTROL NO: 125552	
36.03	\$84,703.92	0.71642254	\$60,683.80		
		0	\$0.00	STAT 999999	STATE OF WISCONSIN
		0.00215950	\$131.05	CNTY 45	OZAUKEE COUNTY
		0.00308060	\$186.94	MUNI 45006	TOWN OF FREDONIA
		0.01197690	\$726.81	REG 594641	SCH D OF RANDOM LAKE
		0.00118330	\$71.81	VTAE 000900	MILWAUKEE AREA VTAE DISTRICT
Parcel Total:			\$1,116.61		

File Number Total:	\$2,356.25
--------------------	------------

Municipality Total:	\$29,414.24
---------------------	-------------



State of Wisconsin / Department of Natural Resources

Tony Evers , Governor

Adam N Payne , Secretary

5/22/2023

Chapter 70.114 - Aids Payment Worksheet For Tax Year 2022(Payment Year 2023) - Payment Due January 31, 2023

4822 of 7056

DETAIL FOR TOWN OF SAUKVILLE, OZAUKEE COUNTY

Acres	Est. Adjust. Purch. Price	Level of Assessment	Adjusted Local Value	Net Gen. Tax Rate	Calc. Aid Pay Amount	Type	Code	Taxing Jurisdiction Description
FILE NO: NA 459 *			DATE OF PURCHASE: 03/03/1992			GRANTOR: UNIVERSITY OF WI BOARD OF RE		
LEGAL DESCRIPTION: T11 R21-E S29 PT OF NENW				PARCEL NO: 70269		CONTROL NO: 70269		
1.5	\$1,115.29	0.72201565	\$805.26					
				0	\$0.00	STAT	999999	STATE OF WISCONSIN
				0.00211770	\$1.71	CNTY	45	OZAUKEE COUNTY
				0.001972	\$1.59	MUNI	45014	TOWN OF SAUKVILLE
				0.01211650	\$9.76	REG	451945	SCH D OF NORTHERN OZAUKEE
				0.00115850	\$0.93	VTAE	000900	MILWAUKEE AREA VTAE DISTRICT
Parcel Total:					\$13.99			

LEGAL DESCRIPTION: T11 R21-E S29 PT OF SWNW				PARCEL NO: 70270		CONTROL NO: 70270		
14	\$10,399.41	0.72201565	\$7,508.54					
				0	\$0.00	STAT	999999	STATE OF WISCONSIN
				0.00211770	\$15.90	CNTY	45	OZAUKEE COUNTY
				0.001972	\$14.81	MUNI	45014	TOWN OF SAUKVILLE
				0.01211650	\$90.98	REG	451945	SCH D OF NORTHERN OZAUKEE
				0.00115850	\$8.70	VTAE	000900	MILWAUKEE AREA VTAE DISTRICT
Parcel Total:					\$130.39			



State of Wisconsin / Department of Natural Resources

Tony Evers , Governor

Adam N Payne , Secretary

5/22/2023

Chapter 70.114 - Aids Payment Worksheet For Tax Year 2022(Payment Year 2023) - Payment Due January 31, 2023

4823 of 7056

LEGAL DESCRIPTION: T11 R21-E S29 PT OF SENW				PARCEL NO: 70271		CONTROL NO: 70271		
30	\$22,281.90	0.72201565	\$16,087.88					
				0	\$0.00	STAT	999999	STATE OF WISCONSIN
				0.00211770	\$34.07	CNTY	45	OZAUKEE COUNTY
				0.001972	\$31.72	MUNI	45014	TOWN OF SAUKVILLE
				0.01211650	\$194.93	REG	451945	SCH D OF NORTHERN OZAUKEE
				0.00115850	\$18.64	VTAE	000900	MILWAUKEE AREA VTAE DISTRICT
Parcel Total:					\$279.36			

File Number Total:	\$423.74
--------------------	----------

FILE NO: NA 523 *				DATE OF PURCHASE: 06/07/1994		GRANTOR: THE NATURE CONSERVANCY		
LEGAL DESCRIPTION: T11 R21-E S31 SWSW				PARCEL NO: 08-031-10-001.00		CONTROL NO: 72576		
40	\$55,414.87	0.72201565	\$40,010.40					
				0	\$0.00	STAT	999999	STATE OF WISCONSIN
				0.00211770	\$84.73	CNTY	45	OZAUKEE COUNTY
				0.001972	\$78.90	MUNI	45014	TOWN OF SAUKVILLE
				0.01211650	\$484.79	REG	451945	SCH D OF NORTHERN OZAUKEE
				0.00115850	\$46.35	VTAE	000900	MILWAUKEE AREA VTAE DISTRICT
Parcel Total:					\$694.77			



State of Wisconsin / Department of Natural Resources

Tony Evers , Governor

Adam N Payne , Secretary

5/22/2023

Chapter 70.114 - Aids Payment Worksheet For Tax Year 2022(Payment Year 2023) - Payment Due January 31, 2023

4824 of 7056

LEGAL DESCRIPTION: T11 R21-E S31 PT OF NWSW				PARCEL NO: 08-031-10-001.00				CONTROL NO: 72577			
33.21	\$55,600.55	0.72201565	\$40,144.47								
				0	\$0.00	STAT	999999	STATE OF WISCONSIN			
				0.00211770	\$85.01	CNTY	45	OZAUKEE COUNTY			
				0.001972	\$79.16	MUNI	45014	TOWN OF SAUKVILLE			
				0.01211650	\$486.41	REG	451945	SCH D OF NORTHERN OZAUKEE			
				0.00115850	\$46.51	VTAE	000900	MILWAUKEE AREA VTAE DISTRICT			
				Parcel Total:	\$697.09						

LEGAL DESCRIPTION: T11 R21-E S31 PT OF SWNW				PARCEL NO: 08-031-10-001.00				CONTROL NO: 72578			
0.3	\$572.87	0.72201565	\$413.62								
				0	\$0.00	STAT	999999	STATE OF WISCONSIN			
				0.00211770	\$0.88	CNTY	45	OZAUKEE COUNTY			
				0.001972	\$0.82	MUNI	45014	TOWN OF SAUKVILLE			
				0.01211650	\$5.01	REG	451945	SCH D OF NORTHERN OZAUKEE			
				0.00115850	\$0.48	VTAE	000900	MILWAUKEE AREA VTAE DISTRICT			
				Parcel Total:	\$7.19						

LEGAL DESCRIPTION: T11 R21-E S31 PT OF NESW				PARCEL NO: 08-031-10-001.00				CONTROL NO: 94971			
2	\$1,724.74	0.72201565	\$1,245.29								
				0	\$0.00	STAT	999999	STATE OF WISCONSIN			
				0.00211770	\$2.64	CNTY	45	OZAUKEE COUNTY			
				0.001972	\$2.46	MUNI	45014	TOWN OF SAUKVILLE			
				0.01211650	\$15.09	REG	451945	SCH D OF NORTHERN OZAUKEE			
				0.00115850	\$1.44	VTAE	000900	MILWAUKEE AREA VTAE DISTRICT			
				Parcel Total:	\$21.63						



State of Wisconsin / Department of Natural Resources

Tony Evers , Governor

Adam N Payne , Secretary

5/22/2023

Chapter 70.114 - Aids Payment Worksheet For Tax Year 2022(Payment Year 2023) - Payment Due January 31, 2023

4825 of 7056

LEGAL DESCRIPTION: T11 R21-E S31 SESW	PARCEL NO: 08-031-10-001.00	CONTROL NO: 94972
---------------------------------------	-----------------------------	-------------------

3.81	\$2,587.11	0.72201565	\$1,867.93
------	------------	------------	------------

0	\$0.00	STAT	999999	STATE OF WISCONSIN
0.00211770	\$3.96	CNTY	45	OZAUKEE COUNTY
0.001972	\$3.68	MUNI	45014	TOWN OF SAUKVILLE
0.01211650	\$22.63	REG	451945	SCH D OF NORTHERN OZAUKEE
0.00115850	\$2.16	VTAE	000900	MILWAUKEE AREA VTAE DISTRICT

Parcel Total:	\$32.43
---------------	---------

LEGAL DESCRIPTION: T11 R21-E S31 PT OF SENW	PARCEL NO: 094983	CONTROL NO: 94983
---	-------------------	-------------------

0.3	\$172.47	0.72201565	\$124.53
-----	----------	------------	----------

0	\$0.00	STAT	999999	STATE OF WISCONSIN
0.00211770	\$0.26	CNTY	45	OZAUKEE COUNTY
0.001972	\$0.25	MUNI	45014	TOWN OF SAUKVILLE
0.01211650	\$1.51	REG	451945	SCH D OF NORTHERN OZAUKEE
0.00115850	\$0.14	VTAE	000900	MILWAUKEE AREA VTAE DISTRICT

Parcel Total:	\$2.16
---------------	--------

File Number Total:	\$1,455.27
--------------------	------------



State of Wisconsin / Department of Natural Resources

Tony Evers , Governor

Adam N Payne , Secretary

5/22/2023

Chapter 70.114 - Aids Payment Worksheet For Tax Year 2022(Payment Year 2023) - Payment Due January 31, 2023

4826 of 7056

FILE NO: NA 614 *		DATE OF PURCHASE: 06/11/1996			GRANTOR: ORDELLA R TESKER		
LEGAL DESCRIPTION: T11 R21-E S28 N1/2 OF NWNW		PARCEL NO: 08-028-06-001.00			CONTROL NO: 77056		
20	\$33,865.31	0.72201565	\$24,451.29				
		0	\$0.00	STAT	999999	STATE OF WISCONSIN	
		0.00211770	\$51.78	CNTY	45	OZAUKEE COUNTY	
		0.001972	\$48.22	MUNI	45014	TOWN OF SAUKVILLE	
		0.01211650	\$296.26	REG	451945	SCH D OF NORTHERN OZAUKEE	
		0.00115850	\$28.33	VTAE	000900	MILWAUKEE AREA VTAE DISTRICT	
Parcel Total:			\$424.59				

File Number Total:		\$424.59					
--------------------	--	----------	--	--	--	--	--

FILE NO: NA 20038 *		DATE OF PURCHASE: 01/20/2010			GRANTOR: Shirley A Mueller-Paape		
LEGAL DESCRIPTION: T11 R21-E S29 PT OF SENW		PARCEL NO: 08-029-08-002-00			CONTROL NO: 110680		
5	\$8,725.37	0.72201565	\$6,299.85				
		0	\$0.00	STAT	999999	STATE OF WISCONSIN	
		0.00211770	\$13.34	CNTY	45	OZAUKEE COUNTY	
		0.001972	\$12.42	MUNI	45014	TOWN OF SAUKVILLE	
		0.01211650	\$76.33	REG	451945	SCH D OF NORTHERN OZAUKEE	
		0.00115850	\$7.30	VTAE	000900	MILWAUKEE AREA VTAE DISTRICT	
Parcel Total:			\$109.39				

File Number Total:		\$109.39					
--------------------	--	----------	--	--	--	--	--



State of Wisconsin / Department of Natural Resources

Tony Evers , Governor

Adam N Payne , Secretary

5/22/2023

Chapter 70.114 - Aids Payment Worksheet For Tax Year 2022(Payment Year 2023) - Payment Due January 31, 2023

4827 of 7056

FILE NO: NA 20118 *				DATE OF PURCHASE: 11/18/2014				GRANTOR: John Taylor Golf, Inc.			
LEGAL DESCRIPTION: T11 R21-E S21 PT OF SWSW				PARCEL NO: 08-028-01-005-000				CONTROL NO: 130187			
19	\$43,544.53	0.72201565	\$31,439.83								
				0	\$0.00	STAT	999999	STATE OF WISCONSIN			
				0.00211770	\$66.58	CNTY	45	OZAUKEE COUNTY			
				0.001972	\$62.00	MUNI	45014	TOWN OF SAUKVILLE			
				0.01211650	\$380.94	REG	451945	SCH D OF NORTHERN OZAUKEE			
				0.00115850	\$36.42	VTAE	000900	MILWAUKEE AREA VTAE DISTRICT			
Parcel Total:					\$545.94						

LEGAL DESCRIPTION: T11 R21-E S21 PT OF SESW				PARCEL NO: 08-028-01-005-000				CONTROL NO: 130188			
26.74	\$61,283.20	0.72201565	\$44,247.43								
				0	\$0.00	STAT	999999	STATE OF WISCONSIN			
				0.00211770	\$93.70	CNTY	45	OZAUKEE COUNTY			
				0.001972	\$87.25	MUNI	45014	TOWN OF SAUKVILLE			
				0.01211650	\$536.12	REG	451945	SCH D OF NORTHERN OZAUKEE			
				0.00115850	\$51.26	VTAE	000900	MILWAUKEE AREA VTAE DISTRICT			
Parcel Total:					\$768.33						



State of Wisconsin / Department of Natural Resources

Tony Evers , Governor

Adam N Payne , Secretary

5/22/2023

Chapter 70.114 - Aids Payment Worksheet For Tax Year 2022(Payment Year 2023) - Payment Due January 31, 2023

4828 of 7056

LEGAL DESCRIPTION: T11 R21-E S28 PT OF NWNW	PARCEL NO: 08-028-01-005-000	CONTROL NO: 130189
---	------------------------------	--------------------

18.05	\$41,367.30	0.72201565	\$29,867.84
-------	-------------	------------	-------------

0	\$0.00	STAT	999999	STATE OF WISCONSIN
0.00211770	\$63.25	CNTY	45	OZAUKEE COUNTY
0.001972	\$58.90	MUNI	45014	TOWN OF SAUKVILLE
0.01211650	\$361.89	REG	451945	SCH D OF NORTHERN OZAUKEE
0.00115850	\$34.60	VTAE	000900	MILWAUKEE AREA VTAE DISTRICT

Parcel Total:	\$518.64
---------------	----------

LEGAL DESCRIPTION: T11 R21-E S28 PT OF NENW	PARCEL NO: 08-028-01-005-000	CONTROL NO: 130191
---	------------------------------	--------------------

4	\$9,167.27	0.72201565	\$6,618.91
---	------------	------------	------------

0	\$0.00	STAT	999999	STATE OF WISCONSIN
0.00211770	\$14.02	CNTY	45	OZAUKEE COUNTY
0.001972	\$13.05	MUNI	45014	TOWN OF SAUKVILLE
0.01211650	\$80.20	REG	451945	SCH D OF NORTHERN OZAUKEE
0.00115850	\$7.67	VTAE	000900	MILWAUKEE AREA VTAE DISTRICT

Parcel Total:	\$114.94
---------------	----------

File Number Total:	\$1,947.85
--------------------	------------

Municipality Total:	\$4,360.84
---------------------	------------



State of Wisconsin / Department of Natural Resources

Tony Evers , Governor

Adam N Payne , Secretary

5/22/2023

Chapter 70.114 - Aids Payment Worksheet For Tax Year 2022(Payment Year 2023) - Payment Due January 31, 2023

4829 of 7056

DETAIL FOR TOWN OF DURAND, PEPIN COUNTY

Acres	Est. Adjust. Purch. Price	Level of Assessment	Adjusted Local Value	Net Gen. Tax Rate	Calc. Aid Pay Amount	Type	Code	Taxing Jurisdiction Description
FILE NO: NA 761 *			DATE OF PURCHASE: 08/30/2001			GRANTOR: ELWYN HUBBARD		
LEGAL DESCRIPTION: T25 R13-W S01 PT GV LT 6				PARCEL NO: 004-2-0000		CONTROL NO: 86436		
24.87	\$132,795.27	0.71315705	\$94,703.88					
				0	\$0.00	STAT	999999	STATE OF WISCONSIN
				0.009121	\$863.79	CNTY	46	PEPIN COUNTY
				0.00089880	\$85.12	MUNI	46004	TOWN OF DURAND
				0.008102	\$767.29	REG	461499	SCH D OF DURAND
				0.00092140	\$87.26	VTAE	000100	CHIPPEWA VALLEY VTAE DISTRICT
Parcel Total:					\$1,803.46			

LEGAL DESCRIPTION: T25 R13-W S01 PT GV LT 5				PARCEL NO: 004-4-0000		CONTROL NO: 86437		
44.99	\$83,460.74	0.71315705	\$59,520.62					
				0	\$0.00	STAT	999999	STATE OF WISCONSIN
				0.009121	\$542.89	CNTY	46	PEPIN COUNTY
				0.00089880	\$53.50	MUNI	46004	TOWN OF DURAND
				0.008102	\$482.23	REG	461499	SCH D OF DURAND
				0.00092140	\$54.84	VTAE	000100	CHIPPEWA VALLEY VTAE DISTRICT
Parcel Total:					\$1,133.46			



State of Wisconsin / Department of Natural Resources

Tony Evers , Governor

Adam N Payne , Secretary

5/22/2023

Chapter 70.114 - Aids Payment Worksheet For Tax Year 2022(Payment Year 2023) - Payment Due January 31, 2023

4830 of 7056

LEGAL DESCRIPTION: T25 R13-W S01 GOV LOT 4	PARCEL NO: 004-6-0000	CONTROL NO: 86438
--	-----------------------	-------------------

45	\$53,940.15	0.71315705	\$38,467.80
----	-------------	------------	-------------

0	\$0.00	STAT	999999	STATE OF WISCONSIN
0.009121	\$350.86	CNTY	46	PEPIN COUNTY
0.00089880	\$34.58	MUNI	46004	TOWN OF DURAND
0.008102	\$311.66	REG	461499	SCH D OF DURAND
0.00092140	\$35.45	VTAE	000100	CHIPPEWA VALLEY VTAE DISTRICT

Parcel Total:	\$732.55
---------------	----------

File Number Total:	\$3,669.47
--------------------	------------

FILE NO: NA 761 B	DATE OF PURCHASE: 08/30/2001	GRANTOR: ELWYN HUBBARD
-------------------	------------------------------	------------------------

LEGAL DESCRIPTION: T25 R13-W S01 E1/2 NWSE	PARCEL NO: 004-13-0000	CONTROL NO: 86439
--	------------------------	-------------------

20	\$72,162.30	0.71315705	\$51,463.05
----	-------------	------------	-------------

0	\$0.00	STAT	999999	STATE OF WISCONSIN
0.009121	\$469.39	CNTY	46	PEPIN COUNTY
0.00089880	\$46.26	MUNI	46004	TOWN OF DURAND
0.008102	\$416.95	REG	461499	SCH D OF DURAND
0.00092140	\$47.42	VTAE	000100	CHIPPEWA VALLEY VTAE DISTRICT

Parcel Total:	\$980.02
---------------	----------



State of Wisconsin / Department of Natural Resources

Tony Evers , Governor

Adam N Payne , Secretary

5/22/2023

Chapter 70.114 - Aids Payment Worksheet For Tax Year 2022(Payment Year 2023) - Payment Due January 31, 2023

4831 of 7056

LEGAL DESCRIPTION: T25 R13-W S01 PT W1/2 NWSE PARCEL NO: 086440 CONTROL NO: 86440

3 \$2,915.97 0.71315705 \$2,079.55

0 \$0.00 STAT 999999 STATE OF WISCONSIN

0.009121 \$18.97 CNTY 46 PEPIN COUNTY

0.00089880 \$1.87 MUNI 46004 TOWN OF DURAND

0.008102 \$16.85 REG 461499 SCH D OF DURAND

0.00092140 \$1.92 VTAE 000100 CHIPPEWA VALLEY VTAE DISTRICT

Parcel Total: \$39.61

File Number Total: \$1,019.63

Municipality Total: \$4,689.10



State of Wisconsin / Department of Natural Resources

Tony Evers , Governor

Adam N Payne , Secretary

5/22/2023

Chapter 70.114 - Aids Payment Worksheet For Tax Year 2022(Payment Year 2023) - Payment Due January 31, 2023

4832 of 7056

DETAIL FOR TOWN OF FRANKFORT, PEPIN COUNTY

Acres	Est. Adjust. Purch. Price	Level of Assessment	Adjusted Local Value	Net Gen. Tax Rate	Calc. Aid Pay Amount	----- Taxing Jurisdiction -----		
						Type	Code	Description
FILE NO: W 1169 *			DATE OF PURCHASE: 03/31/1995			GRANTOR: RICHARD A WILCOX ESTATE		
LEGAL DESCRIPTION: T24 R14-W S14 PT GV LT 1				PARCEL NO: 6-289		CONTROL NO: 75142		
1.33	\$6,037.21	0.91799346	\$5,542.12					
				0	\$0.00	STAT	999999	STATE OF WISCONSIN
				0.00742940	\$41.17	CNTY	46	PEPIN COUNTY
				0.003436	\$19.04	MUNI	46006	TOWN OF FRANKFORT
				0.00659930	\$36.57	REG	461499	SCH D OF DURAND
				0.00075060	\$4.16	VTAE	000100	CHIPPEWA VALLEY VTAE DISTRICT
Parcel Total:					\$100.94			

File Number Total: \$100.94

FILE NO: W 1238 *			DATE OF PURCHASE: 07/12/1996			GRANTOR: JAMES F HYDE		
LEGAL DESCRIPTION: T24 R14-W S14 PT GV LT 7				PARCEL NO: 6-298		CONTROL NO: 77138		
2.5	\$10,046.99	0.91799346	\$9,223.07					
				0	\$0.00	STAT	999999	STATE OF WISCONSIN
				0.00742940	\$68.52	CNTY	46	PEPIN COUNTY
				0.003436	\$31.69	MUNI	46006	TOWN OF FRANKFORT
				0.00659930	\$60.87	REG	461499	SCH D OF DURAND
				0.00075060	\$6.92	VTAE	000100	CHIPPEWA VALLEY VTAE DISTRICT
Parcel Total:					\$168.00			

File Number Total: \$168.00



State of Wisconsin / Department of Natural Resources

Tony Evers , Governor

Adam N Payne , Secretary

5/22/2023

Chapter 70.114 - Aids Payment Worksheet For Tax Year 2022(Payment Year 2023) - Payment Due January 31, 2023

4833 of 7056

FILE NO: W 1584 *	DATE OF PURCHASE: 01/14/2005	GRANTOR: GRANT W OLY
LEGAL DESCRIPTION: T24 R14-W S11 PT GV LT 6	PARCEL NO: 093313	CONTROL NO: 93313

0.8 \$51,118.28 0.91799346 \$46,926.24

0	\$0.00	STAT	999999	STATE OF WISCONSIN
0.00742940	\$348.64	CNTY	46	PEPIN COUNTY
0.003436	\$161.24	MUNI	46006	TOWN OF FRANKFORT
0.00659930	\$309.68	REG	461499	SCH D OF DURAND
0.00075060	\$35.22	VTAE	000100	CHIPPEWA VALLEY VTAE DISTRICT

Parcel Total: \$854.78

File Number Total: \$854.78

Municipality Total: \$1,123.72



State of Wisconsin / Department of Natural Resources

Tony Evers , Governor

Adam N Payne , Secretary

5/22/2023

Chapter 70.114 - Aids Payment Worksheet For Tax Year 2022(Payment Year 2023) - Payment Due January 31, 2023

4834 of 7056

DETAIL FOR TOWN OF PEPIN, PEPIN COUNTY

Acres	Est. Adjust. Purch. Price	Level of Assessment	Adjusted Local Value	Net Gen. Tax Rate	Calc. Aid Pay Amount	Taxing Jurisdiction Type	Code	Description
FILE NO: W 1535 *			DATE OF PURCHASE: 11/21/2003			GRANTOR: ROBERT M POTTER		
LEGAL DESCRIPTION: T23 R14-W S33 PT OF SWNW				PARCEL NO: 01-1210		CONTROL NO: 90211		
37	\$61,039.23	0.70536142	\$43,054.72					
				0	\$0.00	STAT	999999	STATE OF WISCONSIN
				0.00909030	\$391.38	CNTY	46	PEPIN COUNTY
				0.00200870	\$86.49	MUNI	46010	TOWN OF PEPIN
				0.01372070	\$590.74	REG	464270	SCH D OF PEPIN AREA
				0.00091830	\$39.54	VTAE	000100	CHIPPEWA VALLEY VTAE DISTRICT
Parcel Total:					\$1,108.15			

LEGAL DESCRIPTION: T23 R14-W S33 NWNW				PARCEL NO: 01-1208, -1209		CONTROL NO: 90216		
40	\$48,506.95	0.70536142	\$34,214.93					
				0	\$0.00	STAT	999999	STATE OF WISCONSIN
				0.00909030	\$311.03	CNTY	46	PEPIN COUNTY
				0.00200870	\$68.73	MUNI	46010	TOWN OF PEPIN
				0.01372070	\$469.45	REG	464270	SCH D OF PEPIN AREA
				0.00091830	\$31.42	VTAE	000100	CHIPPEWA VALLEY VTAE DISTRICT
Parcel Total:					\$880.63			



State of Wisconsin / Department of Natural Resources

Tony Evers , Governor

Adam N Payne , Secretary

5/22/2023

Chapter 70.114 - Aids Payment Worksheet For Tax Year 2022(Payment Year 2023) - Payment Due January 31, 2023

4835 of 7056

LEGAL DESCRIPTION: T23 R14-W S28 PT OF SWSW				PARCEL NO: 01-1015				CONTROL NO: 90217			
3	\$3,637.32	0.70536142	\$2,565.63	0	\$0.00	STAT	999999	STATE OF WISCONSIN			
				0.00909030	\$23.32	CNTY	46	PEPIN COUNTY			
				0.00200870	\$5.15	MUNI	46010	TOWN OF PEPIN			
				0.01372070	\$35.20	REG	464270	SCH D OF PEPIN AREA			
				0.00091830	\$2.36	VTAE	000100	CHIPPEWA VALLEY VTAE DISTRICT			
Parcel Total:					\$66.03						

LEGAL DESCRIPTION: T23 R14-W S28 PT GV LT 2				PARCEL NO: 01-1026				CONTROL NO: 90218			
4	\$5,052.77	0.70536142	\$3,564.03	0	\$0.00	STAT	999999	STATE OF WISCONSIN			
				0.00909030	\$32.40	CNTY	46	PEPIN COUNTY			
				0.00200870	\$7.16	MUNI	46010	TOWN OF PEPIN			
				0.01372070	\$48.90	REG	464270	SCH D OF PEPIN AREA			
				0.00091830	\$3.27	VTAE	000100	CHIPPEWA VALLEY VTAE DISTRICT			
Parcel Total:					\$91.73						

LEGAL DESCRIPTION: T23 R14-W S28 PT OF SESW				PARCEL NO: 01-1016				CONTROL NO: 90233			
4	\$4,851.63	0.70536142	\$3,422.15	0	\$0.00	STAT	999999	STATE OF WISCONSIN			
				0.00909030	\$31.11	CNTY	46	PEPIN COUNTY			
				0.00200870	\$6.87	MUNI	46010	TOWN OF PEPIN			
				0.01372070	\$46.95	REG	464270	SCH D OF PEPIN AREA			
				0.00091830	\$3.14	VTAE	000100	CHIPPEWA VALLEY VTAE DISTRICT			
Parcel Total:					\$88.07						



State of Wisconsin / Department of Natural Resources

Tony Evers , Governor

Adam N Payne , Secretary

5/22/2023

Chapter 70.114 - Aids Payment Worksheet For Tax Year 2022(Payment Year 2023) - Payment Due January 31, 2023

4836 of 7056

LEGAL DESCRIPTION: T23 R14-W S27 PT GV LT 6	PARCEL NO: 01-10-999	CONTROL NO: 90234
---	----------------------	-------------------

10	\$13,986.84	0.70536142	\$9,865.78	
----	-------------	------------	------------	--

0	\$0.00	STAT	999999	STATE OF WISCONSIN
0.00909030	\$89.68	CNTY	46	PEPIN COUNTY
0.00200870	\$19.82	MUNI	46010	TOWN OF PEPIN
0.01372070	\$135.37	REG	464270	SCH D OF PEPIN AREA
0.00091830	\$9.06	VTAE	000100	CHIPPEWA VALLEY VTAE DISTRICT

Parcel Total:	\$253.93
---------------	----------

File Number Total:	\$2,488.54
--------------------	------------

FILE NO: W 1575 *	DATE OF PURCHASE: 10/14/2004	GRANTOR: JOEL T KNOECK
-------------------	------------------------------	------------------------

LEGAL DESCRIPTION: T23 R14-W S33 GOV LOT 7	PARCEL NO: 010-01206-000	CONTROL NO: 91924
--	--------------------------	-------------------

63	\$176,983.72	0.70536142	\$124,837.49	
----	--------------	------------	--------------	--

0	\$0.00	STAT	999999	STATE OF WISCONSIN
0.00909030	\$1,134.82	CNTY	46	PEPIN COUNTY
0.00200870	\$250.77	MUNI	46010	TOWN OF PEPIN
0.01372070	\$1,712.86	REG	464270	SCH D OF PEPIN AREA
0.00091830	\$114.64	VTAE	000100	CHIPPEWA VALLEY VTAE DISTRICT

Parcel Total:	\$3,213.09
---------------	------------

File Number Total:	\$3,213.09
--------------------	------------



State of Wisconsin / Department of Natural Resources

Tony Evers , Governor

Adam N Payne , Secretary

5/22/2023

Chapter 70.114 - Aids Payment Worksheet For Tax Year 2022(Payment Year 2023) - Payment Due January 31, 2023

4837 of 7056

FILE NO: WM 60109 *				DATE OF PURCHASE: 10/26/2010				GRANTOR: Thomas B Hogue			
LEGAL DESCRIPTION: T22 R14-W S05 GOV LOT 3				PARCEL NO: 010-01229-0000				CONTROL NO: 120620			
16.3	\$37,081.06	0.70536142	\$26,155.55								
				0	\$0.00	STAT	999999	STATE OF WISCONSIN			
				0.00909030	\$237.76	CNTY	46	PEPIN COUNTY			
				0.00200870	\$52.54	MUNI	46010	TOWN OF PEPIN			
				0.01372070	\$358.87	REG	464270	SCH D OF PEPIN AREA			
				0.00091830	\$24.02	VTAE	000100	CHIPPEWA VALLEY VTAE DISTRICT			
Parcel Total:					\$673.19						

File Number Total:					\$673.19						
--------------------	--	--	--	--	----------	--	--	--	--	--	--

FILE NO: WM 60110 *				DATE OF PURCHASE: 11/30/2010				GRANTOR: Hawkhead LTD			
LEGAL DESCRIPTION: T22 R14-W S05 PT GV LT 2				PARCEL NO: 010-01228-0000				CONTROL NO: 120640			
13	\$29,513.49	0.70536142	\$20,817.68								
				0	\$0.00	STAT	999999	STATE OF WISCONSIN			
				0.00909030	\$189.24	CNTY	46	PEPIN COUNTY			
				0.00200870	\$41.82	MUNI	46010	TOWN OF PEPIN			
				0.01372070	\$285.63	REG	464270	SCH D OF PEPIN AREA			
				0.00091830	\$19.12	VTAE	000100	CHIPPEWA VALLEY VTAE DISTRICT			
Parcel Total:					\$535.81						

File Number Total:					\$535.81						
--------------------	--	--	--	--	----------	--	--	--	--	--	--



State of Wisconsin / Department of Natural Resources

Tony Evers , Governor

Adam N Payne , Secretary

5/22/2023

Chapter 70.114 - Aids Payment Worksheet For Tax Year 2022(Payment Year 2023) - Payment Due January 31, 2023

4838 of 7056

FILE NO: WM 60274 *				DATE OF PURCHASE: 08/27/2015				GRANTOR: Potter's Swamp Trust			
LEGAL DESCRIPTION: T23 R14-W S28 PT GV LT 2				PARCEL NO: 010-01023-0001				CONTROL NO: 131454			
26.15	\$18,616.88	0.70536142	\$13,131.63								
				0	\$0.00	STAT	999999	STATE OF WISCONSIN			
				0.00909030	\$119.37	CNTY	46	PEPIN COUNTY			
				0.00200870	\$26.38	MUNI	46010	TOWN OF PEPIN			
				0.01372070	\$180.18	REG	464270	SCH D OF PEPIN AREA			
				0.00091830	\$12.06	VTAE	000100	CHIPPEWA VALLEY VTAE DISTRICT			
Parcel Total:					\$337.99						

LEGAL DESCRIPTION: T23 R14-W S28 PT GV LT 2				PARCEL NO: 010-01023-0000				CONTROL NO: 131455			
30.96	\$22,069.72	0.70536142	\$15,567.13								
				0	\$0.00	STAT	999999	STATE OF WISCONSIN			
				0.00909030	\$141.51	CNTY	46	PEPIN COUNTY			
				0.00200870	\$31.27	MUNI	46010	TOWN OF PEPIN			
				0.01372070	\$213.59	REG	464270	SCH D OF PEPIN AREA			
				0.00091830	\$14.30	VTAE	000100	CHIPPEWA VALLEY VTAE DISTRICT			
Parcel Total:					\$400.67						



State of Wisconsin / Department of Natural Resources

Tony Evers , Governor

Adam N Payne , Secretary

5/22/2023

Chapter 70.114 - Aids Payment Worksheet For Tax Year 2022(Payment Year 2023) - Payment Due January 31, 2023

4839 of 7056

LEGAL DESCRIPTION: T23 R14-W S28 PT OF SESW				PARCEL NO: 010-01016-0000				CONTROL NO: 131456	
35	\$24,917.43	0.70536142	\$17,575.79						
				0	\$0.00	STAT	999999	STATE OF WISCONSIN	
				0.00909030	\$159.77	CNTY	46	PEPIN COUNTY	
				0.00200870	\$35.31	MUNI	46010	TOWN OF PEPIN	
				0.01372070	\$241.15	REG	464270	SCH D OF PEPIN AREA	
				0.00091830	\$16.14	VTAE	000100	CHIPPEWA VALLEY VTAE DISTRICT	
Parcel Total:					\$452.37				

LEGAL DESCRIPTION: T23 R14-W S28 PT OF SWSW				PARCEL NO: 010-01015-0001				CONTROL NO: 131457	
37	\$79,023.84	0.70536142	\$55,740.37						
				0	\$0.00	STAT	999999	STATE OF WISCONSIN	
				0.00909030	\$506.70	CNTY	46	PEPIN COUNTY	
				0.00200870	\$111.97	MUNI	46010	TOWN OF PEPIN	
				0.01372070	\$764.80	REG	464270	SCH D OF PEPIN AREA	
				0.00091830	\$51.19	VTAE	000100	CHIPPEWA VALLEY VTAE DISTRICT	
Parcel Total:					\$1,434.66				

LEGAL DESCRIPTION: T23 R14-W S28 PT OF NESW				PARCEL NO: 010-01013-0000				CONTROL NO: 131458	
20	\$8,543.12	0.70536142	\$6,025.99						
				0	\$0.00	STAT	999999	STATE OF WISCONSIN	
				0.00909030	\$54.78	CNTY	46	PEPIN COUNTY	
				0.00200870	\$12.10	MUNI	46010	TOWN OF PEPIN	
				0.01372070	\$82.68	REG	464270	SCH D OF PEPIN AREA	
				0.00091830	\$5.53	VTAE	000100	CHIPPEWA VALLEY VTAE DISTRICT	
Parcel Total:					\$155.09				



State of Wisconsin / Department of Natural Resources

Tony Evers , Governor

Adam N Payne , Secretary

5/22/2023

Chapter 70.114 - Aids Payment Worksheet For Tax Year 2022(Payment Year 2023) - Payment Due January 31, 2023

4840 of 7056

LEGAL DESCRIPTION: T23 R14-W S28 NWSE	PARCEL NO: 010-01019-0000	CONTROL NO: 131459
---------------------------------------	---------------------------	--------------------

40	\$27,053.21	0.70536142	\$19,082.29	
----	-------------	------------	-------------	--

0	\$0.00	STAT	999999	STATE OF WISCONSIN
0.00909030	\$173.46	CNTY	46	PEPIN COUNTY
0.00200870	\$38.33	MUNI	46010	TOWN OF PEPIN
0.01372070	\$261.82	REG	464270	SCH D OF PEPIN AREA
0.00091830	\$17.52	VTAE	000100	CHIPPEWA VALLEY VTAE DISTRICT

Parcel Total:	\$491.13
---------------	----------

LEGAL DESCRIPTION: T23 R14-W S28 GOV LOT 1	PARCEL NO: 010-01017-0000	CONTROL NO: 131460
--	---------------------------	--------------------

39.2	\$55,815.04	0.70536142	\$39,369.77	
------	-------------	------------	-------------	--

0	\$0.00	STAT	999999	STATE OF WISCONSIN
0.00909030	\$357.88	CNTY	46	PEPIN COUNTY
0.00200870	\$79.08	MUNI	46010	TOWN OF PEPIN
0.01372070	\$540.18	REG	464270	SCH D OF PEPIN AREA
0.00091830	\$36.15	VTAE	000100	CHIPPEWA VALLEY VTAE DISTRICT

Parcel Total:	\$1,013.29
---------------	------------

LEGAL DESCRIPTION: T23 R14-W S27 PT GV LT 5	PARCEL NO: 010-00999-0000	CONTROL NO: 131461
---	---------------------------	--------------------

17.07	\$33,799.56	0.70536142	\$23,840.91	
-------	-------------	------------	-------------	--

0	\$0.00	STAT	999999	STATE OF WISCONSIN
0.00909030	\$216.72	CNTY	46	PEPIN COUNTY
0.00200870	\$47.89	MUNI	46010	TOWN OF PEPIN
0.01372070	\$327.11	REG	464270	SCH D OF PEPIN AREA
0.00091830	\$21.89	VTAE	000100	CHIPPEWA VALLEY VTAE DISTRICT

Parcel Total:	\$613.61
---------------	----------



State of Wisconsin / Department of Natural Resources

Tony Evers , Governor

Adam N Payne , Secretary

5/22/2023

Chapter 70.114 - Aids Payment Worksheet For Tax Year 2022(Payment Year 2023) - Payment Due January 31, 2023

4841 of 7056

LEGAL DESCRIPTION: T23 R14-W S33 PT GV LT 7 PARCEL NO: 010-01023-0001 CONTROL NO: 133905

0.65 \$462.75 0.70536142 \$326.41

0 \$0.00 STAT 999999 STATE OF WISCONSIN

0.00909030 \$2.97 CNTY 46 PEPIN COUNTY

0.00200870 \$0.66 MUNI 46010 TOWN OF PEPIN

0.01372070 \$4.48 REG 464270 SCH D OF PEPIN AREA

0.00091830 \$0.30 VTAE 000100 CHIPPEWA VALLEY VTAE DISTRICT

Parcel Total: \$8.41

File Number Total: \$4,907.22

Municipality Total: \$11,817.85



State of Wisconsin / Department of Natural Resources

Tony Evers , Governor

Adam N Payne , Secretary

5/22/2023

Chapter 70.114 - Aids Payment Worksheet For Tax Year 2022(Payment Year 2023) - Payment Due January 31, 2023

4842 of 7056

DETAIL FOR TOWN OF STOCKHOLM, PEPIN COUNTY

Acres	Est. Adjust. Purch. Price	Level of Assessment	Adjusted Local Value	Net Gen. Tax Rate	Calc. Aid Pay Amount	Taxing Jurisdiction Type	Code	Description
FILE NO: NA 20061 *			DATE OF PURCHASE: 06/02/2011			GRANTOR: West Wisconsin Land Trust (M		
LEGAL DESCRIPTION: T23 R16-W S02 PT OF NENE				PARCEL NO: 012-00196-0000		CONTROL NO: 122285		
39.55	\$18,982.03	0.80504920	\$15,281.47					
				0	\$0.00	STAT	999999	STATE OF WISCONSIN
				0.00782690	\$119.61	CNTY	46	PEPIN COUNTY
				0.00158570	\$24.23	MUNI	46012	TOWN OF STOCKHOLM
				0.01181370	\$180.53	REG	464270	SCH D OF PEPIN AREA
				0.00079070	\$12.08	VTAE	000100	CHIPPEWA VALLEY VTAE DISTRICT
Parcel Total:					\$336.45			

LEGAL DESCRIPTION: T23 R16-W S02 PT OF SENE				PARCEL NO: 012-00199-0000		CONTROL NO: 123983		
37	\$17,758.16	0.80504920	\$14,296.19					
				0	\$0.00	STAT	999999	STATE OF WISCONSIN
				0.00782690	\$111.89	CNTY	46	PEPIN COUNTY
				0.00158570	\$22.67	MUNI	46012	TOWN OF STOCKHOLM
				0.01181370	\$168.89	REG	464270	SCH D OF PEPIN AREA
				0.00079070	\$11.30	VTAE	000100	CHIPPEWA VALLEY VTAE DISTRICT
Parcel Total:					\$314.75			



State of Wisconsin / Department of Natural Resources

Tony Evers , Governor

Adam N Payne , Secretary

5/22/2023

Chapter 70.114 - Aids Payment Worksheet For Tax Year 2022(Payment Year 2023) - Payment Due January 31, 2023

4843 of 7056

LEGAL DESCRIPTION: T23 R16-W S02 SWNE				PARCEL NO: 012-00198-0000				CONTROL NO: 123985	
40	\$19,198.02	0.80504920	\$15,455.35	0	\$0.00	STAT	999999	STATE OF WISCONSIN	
				0.00782690	\$120.97	CNTY	46	PEPIN COUNTY	
				0.00158570	\$24.51	MUNI	46012	TOWN OF STOCKHOLM	
				0.01181370	\$182.58	REG	464270	SCH D OF PEPIN AREA	
				0.00079070	\$12.22	VTAE	000100	CHIPPEWA VALLEY VTAE DISTRICT	
Parcel Total:				\$340.28					

LEGAL DESCRIPTION: T23 R16-W S02 NWSE				PARCEL NO: 012-00205-0000				CONTROL NO: 123986	
40	\$19,198.02	0.80504920	\$15,455.35	0	\$0.00	STAT	999999	STATE OF WISCONSIN	
				0.00782690	\$120.97	CNTY	46	PEPIN COUNTY	
				0.00158570	\$24.51	MUNI	46012	TOWN OF STOCKHOLM	
				0.01181370	\$182.58	REG	464270	SCH D OF PEPIN AREA	
				0.00079070	\$12.22	VTAE	000100	CHIPPEWA VALLEY VTAE DISTRICT	
Parcel Total:				\$340.28					

LEGAL DESCRIPTION: T23 R16-W S02 GOV LOT 2				PARCEL NO: 012-00202-0000				CONTROL NO: 123987	
19	\$9,119.06	0.80504920	\$7,341.29	0	\$0.00	STAT	999999	STATE OF WISCONSIN	
				0.00782690	\$57.46	CNTY	46	PEPIN COUNTY	
				0.00158570	\$11.64	MUNI	46012	TOWN OF STOCKHOLM	
				0.01181370	\$86.73	REG	464270	SCH D OF PEPIN AREA	
				0.00079070	\$5.80	VTAE	000100	CHIPPEWA VALLEY VTAE DISTRICT	
Parcel Total:				\$161.63					



State of Wisconsin / Department of Natural Resources

Tony Evers , Governor

Adam N Payne , Secretary

5/22/2023

Chapter 70.114 - Aids Payment Worksheet For Tax Year 2022(Payment Year 2023) - Payment Due January 31, 2023

4844 of 7056

LEGAL DESCRIPTION: T23 R16-W S02 GOV LOT 3				PARCEL NO: 012-00203-0000				CONTROL NO: 123988	
19	\$9,119.06	0.80504920	\$7,341.29	0	\$0.00	STAT	999999	STATE OF WISCONSIN	
				0.00782690	\$57.46	CNTY	46	PEPIN COUNTY	
				0.00158570	\$11.64	MUNI	46012	TOWN OF STOCKHOLM	
				0.01181370	\$86.73	REG	464270	SCH D OF PEPIN AREA	
				0.00079070	\$5.80	VTAE	000100	CHIPPEWA VALLEY VTAE DISTRICT	
Parcel Total:					\$161.63				

LEGAL DESCRIPTION: T23 R16-W S02 GOV LOT 4				PARCEL NO: 012-00206-0000				CONTROL NO: 123989	
33.37	\$16,015.94	0.80504920	\$12,893.62	0	\$0.00	STAT	999999	STATE OF WISCONSIN	
				0.00782690	\$100.92	CNTY	46	PEPIN COUNTY	
				0.00158570	\$20.45	MUNI	46012	TOWN OF STOCKHOLM	
				0.01181370	\$152.32	REG	464270	SCH D OF PEPIN AREA	
				0.00079070	\$10.19	VTAE	000100	CHIPPEWA VALLEY VTAE DISTRICT	
Parcel Total:					\$283.88				

LEGAL DESCRIPTION: T23 R16-W S01 PT OF NWNW				PARCEL NO: 012-00179-0000				CONTROL NO: 123992	
20.08	\$9,637.40	0.80504920	\$7,758.58	0	\$0.00	STAT	999999	STATE OF WISCONSIN	
				0.00782690	\$60.73	CNTY	46	PEPIN COUNTY	
				0.00158570	\$12.30	MUNI	46012	TOWN OF STOCKHOLM	
				0.01181370	\$91.66	REG	464270	SCH D OF PEPIN AREA	
				0.00079070	\$6.13	VTAE	000100	CHIPPEWA VALLEY VTAE DISTRICT	
Parcel Total:					\$170.82				



State of Wisconsin / Department of Natural Resources

Tony Evers , Governor

Adam N Payne , Secretary

5/22/2023

Chapter 70.114 - Aids Payment Worksheet For Tax Year 2022(Payment Year 2023) - Payment Due January 31, 2023

4845 of 7056

File Number Total: \$2,109.72

FILE NO: W 1567 *

DATE OF PURCHASE: 06/12/2004

GRANTOR: WISCONSIN DEPT OF TRANSPORTA

LEGAL DESCRIPTION: T23 R15-W S18 PT OF SWNE

PARCEL NO: 12-342

CONTROL NO: 91596

1.71 \$15,035.98 0.80504920 \$12,104.70

0 \$0.00 STAT 999999 STATE OF WISCONSIN

0.00782690 \$94.74 CNTY 46 PEPIN COUNTY

0.00158570 \$19.19 MUNI 46012 TOWN OF STOCKHOLM

0.01181370 \$143.00 REG 464270 SCH D OF PEPIN AREA

0.00079070 \$9.57 VTAE 000100 CHIPPEWA VALLEY VTAE DISTRICT

Parcel Total: \$266.50

File Number Total: \$266.50



State of Wisconsin / Department of Natural Resources

Tony Evers , Governor

Adam N Payne , Secretary

5/22/2023

Chapter 70.114 - Aids Payment Worksheet For Tax Year 2022(Payment Year 2023) - Payment Due January 31, 2023

4846 of 7056

FILE NO: WM 60028 *		DATE OF PURCHASE: 11/17/2008		GRANTOR: WI Department Of Transportat	
LEGAL DESCRIPTION: T23 R15-W S18 PT OF SWNE		PARCEL NO: 012-00345-0000		CONTROL NO: 104880	
17.49	\$101,914.08	0.80504920	\$82,045.85		
		0	\$0.00	STAT 999999	STATE OF WISCONSIN
		0.00782690	\$642.16	CNTY 46	PEPIN COUNTY
		0.00158570	\$130.10	MUNI 46012	TOWN OF STOCKHOLM
		0.01181370	\$969.26	REG 464270	SCH D OF PEPIN AREA
		0.00079070	\$64.87	VTAE 000100	CHIPPEWA VALLEY VTAE DISTRICT
Parcel Total:			\$1,806.39		
File Number Total:			\$1,806.39		
Municipality Total:			\$4,182.61		



State of Wisconsin / Department of Natural Resources

Tony Evers , Governor

Adam N Payne , Secretary

5/22/2023

Chapter 70.114 - Aids Payment Worksheet For Tax Year 2022(Payment Year 2023) - Payment Due January 31, 2023

4847 of 7056

DETAIL FOR TOWN OF WATERVILLE, PEPIN COUNTY

Acres	Est. Adjust. Purch. Price	Level of Assessment	Adjusted Local Value	Net Gen. Tax Rate	Calc. Aid Pay Amount	----- Taxing Jurisdiction ----- Type	Code	Description
-------	------------------------------	------------------------	-------------------------	----------------------	-------------------------	---	------	-------------

FILE NO: NA 759 *	DATE OF PURCHASE: 05/21/2002	GRANTOR: DIOCESE OF LACROSSE
-------------------	------------------------------	------------------------------

LEGAL DESCRIPTION: T25 R13-W S31 PT OF NWSW	PARCEL NO: 014-993-000, 014-992-000	CONTROL NO: 87191
---	-------------------------------------	-------------------

7.96	\$19,149.23	0.89874674	\$17,210.31					
				0	\$0.00	STAT	999999	STATE OF WISCONSIN
				0.00752330	\$129.48	CNTY	46	PEPIN COUNTY
				0.00166870	\$28.72	MUNI	46014	TOWN OF WATERVILLE
				0.00668280	\$115.01	REG	461499	SCH D OF DURAND
				0.00075050	\$12.92	VTAE	000100	CHIPPEWA VALLEY VTAE DISTRICT

Parcel Total:	\$286.13
---------------	----------

LEGAL DESCRIPTION: T25 R13-W S31 SWSW	PARCEL NO: 014-994-000	CONTROL NO: 87192
---------------------------------------	------------------------	-------------------

39.18	\$94,257.47	0.89874674	\$84,713.59					
				0	\$0.00	STAT	999999	STATE OF WISCONSIN
				0.00752330	\$637.33	CNTY	46	PEPIN COUNTY
				0.00166870	\$141.37	MUNI	46014	TOWN OF WATERVILLE
				0.00668280	\$566.12	REG	461499	SCH D OF DURAND
				0.00075050	\$63.57	VTAE	000100	CHIPPEWA VALLEY VTAE DISTRICT

Parcel Total:	\$1,408.39
---------------	------------



State of Wisconsin / Department of Natural Resources

Tony Evers , Governor

Adam N Payne , Secretary

5/22/2023

Chapter 70.114 - Aids Payment Worksheet For Tax Year 2022(Payment Year 2023) - Payment Due January 31, 2023

4848 of 7056

LEGAL DESCRIPTION: T25 R13-W S31 GOV LOT 4	PARCEL NO: 014-998-000	CONTROL NO: 87193
--	------------------------	-------------------

36.55	\$87,929.95	0.89874674	\$79,026.76
-------	-------------	------------	-------------

0	\$0.00	STAT	999999	STATE OF WISCONSIN
0.00752330	\$594.55	CNTY	46	PEPIN COUNTY
0.00166870	\$131.88	MUNI	46014	TOWN OF WATERVILLE
0.00668280	\$528.12	REG	461499	SCH D OF DURAND
0.00075050	\$59.31	VTAE	000100	CHIPPEWA VALLEY VTAE DISTRICT

Parcel Total:	\$1,313.86
---------------	------------

LEGAL DESCRIPTION: T25 R13-W S31 PT GV LT 3	PARCEL NO: 014-995-000, 014-997-000	CONTROL NO: 87194
---	-------------------------------------	-------------------

11.51	\$27,690.68	0.89874674	\$24,886.91
-------	-------------	------------	-------------

0	\$0.00	STAT	999999	STATE OF WISCONSIN
0.00752330	\$187.23	CNTY	46	PEPIN COUNTY
0.00166870	\$41.53	MUNI	46014	TOWN OF WATERVILLE
0.00668280	\$166.31	REG	461499	SCH D OF DURAND
0.00075050	\$18.68	VTAE	000100	CHIPPEWA VALLEY VTAE DISTRICT

Parcel Total:	\$413.75
---------------	----------

File Number Total:	\$3,422.13
--------------------	------------



State of Wisconsin / Department of Natural Resources

Tony Evers , Governor

Adam N Payne , Secretary

5/22/2023

Chapter 70.114 - Aids Payment Worksheet For Tax Year 2022(Payment Year 2023) - Payment Due January 31, 2023

4849 of 7056

FILE NO: NA 806 *	DATE OF PURCHASE: 07/29/2003	GRANTOR: WILLIAM BOWE		
LEGAL DESCRIPTION: T25 R13-W S30 FR. SWSW	PARCEL NO: 014-00977-0000	CONTROL NO: 89530		
35.41	\$63,618.72	0.89874674	\$57,177.12	
	0	\$0.00	STAT 999999	STATE OF WISCONSIN
	0.00752330	\$430.16	CNTY 46	PEPIN COUNTY
	0.00166870	\$95.41	MUNI 46014	TOWN OF WATERVILLE
	0.00668280	\$382.10	REG 461499	SCH D OF DURAND
	0.00075050	\$42.91	VTAE 000100	CHIPPEWA VALLEY VTAE DISTRICT
Parcel Total:		\$950.58		

LEGAL DESCRIPTION: T25 R13-W S30 SW OF SESW	PARCEL NO: 014-00979-0000	CONTROL NO: 89531		
10	\$27,380.07	0.89874674	\$24,607.74	
	0	\$0.00	STAT 999999	STATE OF WISCONSIN
	0.00752330	\$185.13	CNTY 46	PEPIN COUNTY
	0.00166870	\$41.06	MUNI 46014	TOWN OF WATERVILLE
	0.00668280	\$164.45	REG 461499	SCH D OF DURAND
	0.00075050	\$18.47	VTAE 000100	CHIPPEWA VALLEY VTAE DISTRICT
Parcel Total:		\$409.11		



State of Wisconsin / Department of Natural Resources

Tony Evers , Governor

Adam N Payne , Secretary

5/22/2023

Chapter 70.114 - Aids Payment Worksheet For Tax Year 2022(Payment Year 2023) - Payment Due January 31, 2023

4850 of 7056

LEGAL DESCRIPTION: T25 R13-W S31 FR NWNW				PARCEL NO: 014-0989-0000			CONTROL NO: 89532		
36.44	\$79,724.79	0.89874674	\$71,652.39						
				0	\$0.00	STAT	999999	STATE OF WISCONSIN	
				0.00752330	\$539.07	CNTY	46	PEPIN COUNTY	
				0.00166870	\$119.57	MUNI	46014	TOWN OF WATERVILLE	
				0.00668280	\$478.84	REG	461499	SCH D OF DURAND	
				0.00075050	\$53.77	VTAE	000100	CHIPPEWA VALLEY VTAE DISTRICT	
Parcel Total:					\$1,191.25				

LEGAL DESCRIPTION: T25 R13-W S31 PT OF SWNW				PARCEL NO: 014-00990-0001			CONTROL NO: 89533		
29.85	\$169,113.72	0.89874674	\$151,990.41						
				0	\$0.00	STAT	999999	STATE OF WISCONSIN	
				0.00752330	\$1,143.48	CNTY	46	PEPIN COUNTY	
				0.00166870	\$253.63	MUNI	46014	TOWN OF WATERVILLE	
				0.00668280	\$1,015.72	REG	461499	SCH D OF DURAND	
				0.00075050	\$114.06	VTAE	000100	CHIPPEWA VALLEY VTAE DISTRICT	
Parcel Total:					\$2,526.89				

LEGAL DESCRIPTION: T25 R13-W S31 NENW				PARCEL NO: 014-00988-0000			CONTROL NO: 89534		
40	\$32,212.14	0.89874674	\$28,950.55						
				0	\$0.00	STAT	999999	STATE OF WISCONSIN	
				0.00752330	\$217.80	CNTY	46	PEPIN COUNTY	
				0.00166870	\$48.31	MUNI	46014	TOWN OF WATERVILLE	
				0.00668280	\$193.47	REG	461499	SCH D OF DURAND	
				0.00075050	\$21.73	VTAE	000100	CHIPPEWA VALLEY VTAE DISTRICT	
Parcel Total:					\$481.31				



State of Wisconsin / Department of Natural Resources

Tony Evers , Governor

Adam N Payne , Secretary

5/22/2023

Chapter 70.114 - Aids Payment Worksheet For Tax Year 2022(Payment Year 2023) - Payment Due January 31, 2023

4851 of 7056

LEGAL DESCRIPTION: T25 R13-W S31 PT GV LT 2	PARCEL NO: 014-00986-0001	CONTROL NO: 89535
---	---------------------------	-------------------

47.01	\$202,935.71	0.89874674	\$182,387.81
-------	--------------	------------	--------------

0	\$0.00	STAT	999999	STATE OF WISCONSIN
0.00752330	\$1,372.17	CNTY	46	PEPIN COUNTY
0.00166870	\$304.36	MUNI	46014	TOWN OF WATERVILLE
0.00668280	\$1,218.86	REG	461499	SCH D OF DURAND
0.00075050	\$136.88	VTAE	000100	CHIPPEWA VALLEY VTAE DISTRICT

Parcel Total:	\$3,032.27
---------------	------------

LEGAL DESCRIPTION: T25 R13-W S31 GOV LOT 1	PARCEL NO: 014-00985-0000	CONTROL NO: 89536
--	---------------------------	-------------------

29.9	\$64,424.28	0.89874674	\$57,901.11
------	-------------	------------	-------------

0	\$0.00	STAT	999999	STATE OF WISCONSIN
0.00752330	\$435.61	CNTY	46	PEPIN COUNTY
0.00166870	\$96.62	MUNI	46014	TOWN OF WATERVILLE
0.00668280	\$386.94	REG	461499	SCH D OF DURAND
0.00075050	\$43.45	VTAE	000100	CHIPPEWA VALLEY VTAE DISTRICT

Parcel Total:	\$962.62
---------------	----------

File Number Total:	\$9,554.03
--------------------	------------



State of Wisconsin / Department of Natural Resources

Tony Evers , Governor

Adam N Payne , Secretary

5/22/2023

Chapter 70.114 - Aids Payment Worksheet For Tax Year 2022(Payment Year 2023) - Payment Due January 31, 2023

4852 of 7056

FILE NO: WM 60097 *		DATE OF PURCHASE: 10/08/2010			GRANTOR: Johan G Brekhus			
LEGAL DESCRIPTION: T25 R14-W S36 PT OF SENE				PARCEL NO: 014-00904-0001		CONTROL NO: 118280		
7.45	\$22,017.90	0.89874674	\$19,788.52					
				0	\$0.00	STAT	999999	STATE OF WISCONSIN
				0.00752330	\$148.88	CNTY	46	PEPIN COUNTY
				0.00166870	\$33.02	MUNI	46014	TOWN OF WATERVILLE
				0.00668280	\$132.24	REG	461499	SCH D OF DURAND
				0.00075050	\$14.85	VTAE	000100	CHIPPEWA VALLEY VTAE DISTRICT
Parcel Total:					\$328.99			

LEGAL DESCRIPTION: T25 R14-W S36 NESE		PARCEL NO: 014-00922-0000			CONTROL NO: 118281			
40	\$118,216.89	0.89874674	\$106,247.04					
				0	\$0.00	STAT	999999	STATE OF WISCONSIN
				0.00752330	\$799.33	CNTY	46	PEPIN COUNTY
				0.00166870	\$177.30	MUNI	46014	TOWN OF WATERVILLE
				0.00668280	\$710.03	REG	461499	SCH D OF DURAND
				0.00075050	\$79.73	VTAE	000100	CHIPPEWA VALLEY VTAE DISTRICT
Parcel Total:					\$1,766.39			



State of Wisconsin / Department of Natural Resources

Tony Evers , Governor

Adam N Payne , Secretary

5/22/2023

Chapter 70.114 - Aids Payment Worksheet For Tax Year 2022(Payment Year 2023) - Payment Due January 31, 2023

4853 of 7056

LEGAL DESCRIPTION: T25 R14-W S36 SESE				PARCEL NO: 014-00927-0000				CONTROL NO: 118282			
40	\$118,216.89	0.89874674	\$106,247.04								
				0	\$0.00	STAT	999999	STATE OF WISCONSIN			
				0.00752330	\$799.33	CNTY	46	PEPIN COUNTY			
				0.00166870	\$177.30	MUNI	46014	TOWN OF WATERVILLE			
				0.00668280	\$710.03	REG	461499	SCH D OF DURAND			
				0.00075050	\$79.73	VTAE	000100	CHIPPEWA VALLEY VTAE DISTRICT			
Parcel Total:					\$1,766.39						
File Number Total:					\$3,861.77						
Municipality Total:					\$16,837.93						



State of Wisconsin / Department of Natural Resources

Tony Evers , Governor

Adam N Payne , Secretary

5/22/2023

Chapter 70.114 - Aids Payment Worksheet For Tax Year 2022(Payment Year 2023) - Payment Due January 31, 2023

4854 of 7056

DETAIL FOR TOWN OF WAUBEEK, PEPIN COUNTY

Acres	Est. Adjust. Purch. Price	Level of Assessment	Adjusted Local Value	Net Gen. Tax Rate	Calc. Aid Pay Amount	Type	Code	Taxing Jurisdiction Description
FILE NO: NA 438 *			DATE OF PURCHASE: 06/20/1994			GRANTOR: CONRAD CATT ET AL		
LEGAL DESCRIPTION: T25 R13-W S02 PT OF SENW				PARCEL NO: 08-00022-00		CONTROL NO: 72969		
10	\$4,987.24	0.84445310	\$4,211.49					
				0	\$0.00	STAT	999999	STATE OF WISCONSIN
				0.00774920	\$32.64	CNTY	46	PEPIN COUNTY
				0.00077180	\$3.25	MUNI	46016	TOWN OF WAUBEEK
				0.00688340	\$28.99	REG	461499	SCH D OF DURAND
				0.00078290	\$3.30	VTAE	000100	CHIPPEWA VALLEY VTAE DISTRICT
Parcel Total:					\$68.18			

File Number Total: \$68.18

FILE NO: NA 468 *			DATE OF PURCHASE: 01/20/1992			GRANTOR: SCHLOSSER LUMBER, INC.		
LEGAL DESCRIPTION: T25 R13-W S02 GOV LOT 6				PARCEL NO: 69942		CONTROL NO: 69942		
39.95	\$22,879.46	0.84445310	\$19,320.63					
				0	\$0.00	STAT	999999	STATE OF WISCONSIN
				0.00774920	\$149.72	CNTY	46	PEPIN COUNTY
				0.00077180	\$14.91	MUNI	46016	TOWN OF WAUBEEK
				0.00688340	\$132.99	REG	461499	SCH D OF DURAND
				0.00078290	\$15.13	VTAE	000100	CHIPPEWA VALLEY VTAE DISTRICT
Parcel Total:					\$312.75			



State of Wisconsin / Department of Natural Resources

Tony Evers , Governor

Adam N Payne , Secretary

5/22/2023

Chapter 70.114 - Aids Payment Worksheet For Tax Year 2022(Payment Year 2023) - Payment Due January 31, 2023

4855 of 7056

LEGAL DESCRIPTION: T25 R13-W S02 GOV LOT 7	PARCEL NO: 69943	CONTROL NO: 69943
--	------------------	-------------------

26.45	\$15,147.59	0.84445310	\$12,791.43
-------	-------------	------------	-------------

0	\$0.00	STAT	999999	STATE OF WISCONSIN
0.00774920	\$99.12	CNTY	46	PEPIN COUNTY
0.00077180	\$9.87	MUNI	46016	TOWN OF WAUBEEK
0.00688340	\$88.05	REG	461499	SCH D OF DURAND
0.00078290	\$10.01	VTAE	000100	CHIPPEWA VALLEY VTAE DISTRICT

Parcel Total:	\$207.05
---------------	----------

LEGAL DESCRIPTION: T25 R13-W S03 GOV LOT 5	PARCEL NO: 69944	CONTROL NO: 69944
--	------------------	-------------------

45.4	\$25,999.18	0.84445310	\$21,955.08
------	-------------	------------	-------------

0	\$0.00	STAT	999999	STATE OF WISCONSIN
0.00774920	\$170.13	CNTY	46	PEPIN COUNTY
0.00077180	\$16.95	MUNI	46016	TOWN OF WAUBEEK
0.00688340	\$151.13	REG	461499	SCH D OF DURAND
0.00078290	\$17.19	VTAE	000100	CHIPPEWA VALLEY VTAE DISTRICT

Parcel Total:	\$355.40
---------------	----------

LEGAL DESCRIPTION: T25 R13-W S03 GOV LOT 6	PARCEL NO: 69945	CONTROL NO: 69945
--	------------------	-------------------

56.85	\$32,559.41	0.84445310	\$27,494.90
-------	-------------	------------	-------------

0	\$0.00	STAT	999999	STATE OF WISCONSIN
0.00774920	\$213.06	CNTY	46	PEPIN COUNTY
0.00077180	\$21.22	MUNI	46016	TOWN OF WAUBEEK
0.00688340	\$189.26	REG	461499	SCH D OF DURAND
0.00078290	\$21.53	VTAE	000100	CHIPPEWA VALLEY VTAE DISTRICT

Parcel Total:	\$445.07
---------------	----------



State of Wisconsin / Department of Natural Resources

Tony Evers , Governor

Adam N Payne , Secretary

5/22/2023

Chapter 70.114 - Aids Payment Worksheet For Tax Year 2022(Payment Year 2023) - Payment Due January 31, 2023

4856 of 7056

File Number Total: \$1,320.27

FILE NO: NA 471 *

DATE OF PURCHASE: 03/03/1992

GRANTOR: JAMES KONSELA

LEGAL DESCRIPTION: T25 R13-W S02 PT GV LT 3

PARCEL NO: 08-00012-00

CONTROL NO: 70000

30.25 \$15,954.25 0.84445310 \$13,472.62

0 \$0.00 STAT 999999 STATE OF WISCONSIN

0.00774920 \$104.40 CNTY 46 PEPIN COUNTY

0.00077180 \$10.40 MUNI 46016 TOWN OF WAUBEEK

0.00688340 \$92.74 REG 461499 SCH D OF DURAND

0.00078290 \$10.55 VTAE 000100 CHIPPEWA VALLEY VTAE DISTRICT

Parcel Total: \$218.09

LEGAL DESCRIPTION: T25 R13-W S03 S1/2 OF SESE

PARCEL NO: 08-00045-00

CONTROL NO: 70001

10 \$5,273.53 0.84445310 \$4,453.25

0 \$0.00 STAT 999999 STATE OF WISCONSIN

0.00774920 \$34.51 CNTY 46 PEPIN COUNTY

0.00077180 \$3.44 MUNI 46016 TOWN OF WAUBEEK

0.00688340 \$30.65 REG 461499 SCH D OF DURAND

0.00078290 \$3.49 VTAE 000100 CHIPPEWA VALLEY VTAE DISTRICT

Parcel Total: \$72.09

File Number Total: \$290.18



State of Wisconsin / Department of Natural Resources

Tony Evers , Governor

Adam N Payne , Secretary

5/22/2023

Chapter 70.114 - Aids Payment Worksheet For Tax Year 2022(Payment Year 2023) - Payment Due January 31, 2023

4857 of 7056

FILE NO: NA 20008 *	DATE OF PURCHASE: 11/25/2008	GRANTOR: John W Komro
LEGAL DESCRIPTION: T25 R13-W S02 PT OF SWNW	PARCEL NO: 016-00021-0000	CONTROL NO: 102040
10	\$14,384.68	0.84445310 \$12,147.19
	0	\$0.00 STAT 999999 STATE OF WISCONSIN
	0.00774920	\$94.13 CNTY 46 PEPIN COUNTY
	0.00077180	\$9.38 MUNI 46016 TOWN OF WAUBEEK
	0.00688340	\$83.61 REG 461499 SCH D OF DURAND
	0.00078290	\$9.51 VTAE 000100 CHIPPEWA VALLEY VTAE DISTRICT
Parcel Total:		\$196.63

File Number Total:	\$196.63
--------------------	----------

FILE NO: WM 60100 *	DATE OF PURCHASE: 03/03/1992	GRANTOR: JAMES KONSELA
LEGAL DESCRIPTION: T25 R13-W S03 S1/2 OF SESE	PARCEL NO: 08-00045-00	CONTROL NO: 119880
10	\$2,189.52	0.84445310 \$1,848.94
	0	\$0.00 STAT 999999 STATE OF WISCONSIN
	0.00774920	\$14.33 CNTY 46 PEPIN COUNTY
	0.00077180	\$1.43 MUNI 46016 TOWN OF WAUBEEK
	0.00688340	\$12.73 REG 461499 SCH D OF DURAND
	0.00078290	\$1.45 VTAE 000100 CHIPPEWA VALLEY VTAE DISTRICT
Parcel Total:		\$29.94

File Number Total:	\$29.94
--------------------	---------

Municipality Total:	\$1,905.20
---------------------	------------



State of Wisconsin / Department of Natural Resources

Tony Evers , Governor

Adam N Payne , Secretary

5/22/2023

Chapter 70.114 - Aids Payment Worksheet For Tax Year 2022(Payment Year 2023) - Payment Due January 31, 2023

4858 of 7056

DETAIL FOR TOWN OF CLIFTON, PIERCE COUNTY

Acres	Est. Adjust. Purch. Price	Level of Assessment	Adjusted Local Value	Net Gen. Tax Rate	Calc. Aid Pay Amount	Type	Code	----- Taxing Jurisdiction ----- Description
FILE NO: P 1878 *			DATE OF PURCHASE: 09/07/2006			GRANTOR: KINNICKINNIC RIVER LAND TRUS		
LEGAL DESCRIPTION: T27 R19-W S18 PT OF NWNE				PARCEL NO: 002-01033-900		CONTROL NO: 97018		
31	\$162,060.46	0.74488661	\$120,716.66					
				0	\$0.00	STAT	999999	STATE OF WISCONSIN
				0.00581780	\$702.30	CNTY	47	PIERCE COUNTY
				0.0005	\$60.36	MUNI	47002	TOWN OF CLIFTON
				0.00866010	\$1,045.42	REG	474893	SCH D OF RIVER FALLS
				0.00089930	\$108.56	VTAE	000100	CHIPPEWA VALLEY VTAE DISTRICT
Parcel Total:					\$1,916.64			

LEGAL DESCRIPTION: T27 R19-W S18 PT OF NENW				PARCEL NO: 002-01033-400		CONTROL NO: 97019		
8	\$41,822.01	0.74488661	\$31,152.66					
				0	\$0.00	STAT	999999	STATE OF WISCONSIN
				0.00581780	\$181.24	CNTY	47	PIERCE COUNTY
				0.0005	\$15.58	MUNI	47002	TOWN OF CLIFTON
				0.00866010	\$269.79	REG	474893	SCH D OF RIVER FALLS
				0.00089930	\$28.02	VTAE	000100	CHIPPEWA VALLEY VTAE DISTRICT
Parcel Total:					\$494.63			

File Number Total:					\$2,411.27			
--------------------	--	--	--	--	------------	--	--	--



State of Wisconsin / Department of Natural Resources

Tony Evers , Governor

Adam N Payne , Secretary

5/22/2023

Chapter 70.114 - Aids Payment Worksheet For Tax Year 2022(Payment Year 2023) - Payment Due January 31, 2023

4859 of 7056

FILE NO: WM 60699 *				DATE OF PURCHASE: 04/23/2010				GRANTOR: Kinnickinnic River Land Trus			
LEGAL DESCRIPTION: T27 R19-W S21 Part of Lot 3				PARCEL NO: 002-01028-0400				CONTROL NO: 141647			
35	\$316,887.73	0.74488661	\$236,045.43								
				0	\$0.00	STAT	999999	STATE OF WISCONSIN			
				0.00581780	\$1,373.26	CNTY	47	PIERCE COUNTY			
				0.0005	\$118.02	MUNI	47002	TOWN OF CLIFTON			
				0.00866010	\$2,044.18	REG	474893	SCH D OF RIVER FALLS			
				0.00089930	\$212.28	VTAE	000100	CHIPPEWA VALLEY VTAE DISTRICT			
Parcel Total:					\$3,747.74						

LEGAL DESCRIPTION: T27 R19-W S21 Part of Lot 3				PARCEL NO: 002-01028-0400				CONTROL NO: 141648			
35	\$316,887.73	0.74488661	\$236,045.43								
				0	\$0.00	STAT	999999	STATE OF WISCONSIN			
				0.00581780	\$1,373.26	CNTY	47	PIERCE COUNTY			
				0.0005	\$118.02	MUNI	47002	TOWN OF CLIFTON			
				0.00866010	\$2,044.18	REG	474893	SCH D OF RIVER FALLS			
				0.00089930	\$212.28	VTAE	000100	CHIPPEWA VALLEY VTAE DISTRICT			
Parcel Total:					\$3,747.74						



State of Wisconsin / Department of Natural Resources

Tony Evers , Governor

Adam N Payne , Secretary

5/22/2023

Chapter 70.114 - Aids Payment Worksheet For Tax Year 2022(Payment Year 2023) - Payment Due January 31, 2023

4860 of 7056

LEGAL DESCRIPTION: T27 R19-W S16 Part of Lot 3				PARCEL NO: 002-01028-0400			CONTROL NO: 141649		
18.43	\$166,864.03	0.74488661	\$124,294.78						
				0	\$0.00	STAT	999999	STATE OF WISCONSIN	
				0.00581780	\$723.12	CNTY	47	PIERCE COUNTY	
				0.0005	\$62.15	MUNI	47002	TOWN OF CLIFTON	
				0.00866010	\$1,076.41	REG	474893	SCH D OF RIVER FALLS	
				0.00089930	\$111.78	VTAE	000100	CHIPPEWA VALLEY VTAE DISTRICT	
Parcel Total:					\$1,973.46				

LEGAL DESCRIPTION: T27 R19-W S21 Part of Lot 3				PARCEL NO: 002-01028-0400			CONTROL NO: 141650		
30	\$271,618.06	0.74488661	\$202,324.66						
				0	\$0.00	STAT	999999	STATE OF WISCONSIN	
				0.00581780	\$1,177.08	CNTY	47	PIERCE COUNTY	
				0.0005	\$101.16	MUNI	47002	TOWN OF CLIFTON	
				0.00866010	\$1,752.16	REG	474893	SCH D OF RIVER FALLS	
				0.00089930	\$181.95	VTAE	000100	CHIPPEWA VALLEY VTAE DISTRICT	
Parcel Total:					\$3,212.35				

LEGAL DESCRIPTION: T27 R19-W S16 Part of Lot 3				PARCEL NO: 002-01028-0400			CONTROL NO: 141651		
40	\$362,157.40	0.74488661	\$269,766.20						
				0	\$0.00	STAT	999999	STATE OF WISCONSIN	
				0.00581780	\$1,569.44	CNTY	47	PIERCE COUNTY	
				0.0005	\$134.88	MUNI	47002	TOWN OF CLIFTON	
				0.00866010	\$2,336.21	REG	474893	SCH D OF RIVER FALLS	
				0.00089930	\$242.60	VTAE	000100	CHIPPEWA VALLEY VTAE DISTRICT	
Parcel Total:					\$4,283.13				



State of Wisconsin / Department of Natural Resources

Tony Evers , Governor

Adam N Payne , Secretary

5/22/2023

Chapter 70.114 - Aids Payment Worksheet For Tax Year 2022(Payment Year 2023) - Payment Due
January 31, 2023

4861 of 7056

File Number Total: \$16,964.42

Municipality Total: \$19,375.69



State of Wisconsin / Department of Natural Resources

Tony Evers , Governor

Adam N Payne , Secretary

5/22/2023

Chapter 70.114 - Aids Payment Worksheet For Tax Year 2022(Payment Year 2023) - Payment Due January 31, 2023

4862 of 7056

DETAIL FOR TOWN OF ISABELLE, PIERCE COUNTY

Acres	Est. Adjust. Purch. Price	Level of Assessment	Adjusted Local Value	Net Gen. Tax Rate	Calc. Aid Pay Amount	Taxing Jurisdiction Type	Code	Description
FILE NO: NA 536 *			DATE OF PURCHASE: 07/22/1994			GRANTOR: UNIMIN WISCONSIN EQUIPMENT C		
LEGAL DESCRIPTION: T24 R17-W S03 PT OF NESW				PARCEL NO: 014-1007-02		CONTROL NO: 72686		
21	\$56,535.70	0.96165674	\$54,367.94	0	\$0.00	STAT	999999	STATE OF WISCONSIN
				0.00453690	\$246.66	CNTY	47	PIERCE COUNTY
				0.00156240	\$84.95	MUNI	47014	TOWN OF ISABELLE
				0.00699130	\$380.10	REG	471659	SCH D OF ELLSWORTH COMMUNITY
				0.00070110	\$38.12	VTAE	000100	CHIPPEWA VALLEY VTAE DISTRICT
Parcel Total:					\$749.83			

LEGAL DESCRIPTION: T24 R17-W S03 PT OF NWNW				PARCEL NO: 014-1007-02		CONTROL NO: 72687		
26	\$67,270.33	0.96165674	\$64,690.97	0	\$0.00	STAT	999999	STATE OF WISCONSIN
				0.00453690	\$293.50	CNTY	47	PIERCE COUNTY
				0.00156240	\$101.08	MUNI	47014	TOWN OF ISABELLE
				0.00699130	\$452.28	REG	471659	SCH D OF ELLSWORTH COMMUNITY
				0.00070110	\$45.36	VTAE	000100	CHIPPEWA VALLEY VTAE DISTRICT
Parcel Total:					\$892.22			

File Number Total:					\$1,642.05			
--------------------	--	--	--	--	------------	--	--	--



State of Wisconsin / Department of Natural Resources

Tony Evers , Governor

Adam N Payne , Secretary

5/22/2023

Chapter 70.114 - Aids Payment Worksheet For Tax Year 2022(Payment Year 2023) - Payment Due January 31, 2023

4863 of 7056

FILE NO: W 1066 *				DATE OF PURCHASE: 12/28/1993				GRANTOR: WILLIAM MURRAY, JR.			
LEGAL DESCRIPTION: T24 R17-W S07 PT GV LT 04				PARCEL NO: 014-1019-10				CONTROL NO: 72100			
19.58	\$109,280.37	0.96165674	\$105,090.21								
				0	\$0.00	STAT	999999	STATE OF WISCONSIN			
				0.00453690	\$476.79	CNTY	47	PIERCE COUNTY			
				0.00156240	\$164.20	MUNI	47014	TOWN OF ISABELLE			
				0.00699130	\$734.72	REG	471659	SCH D OF ELLSWORTH COMMUNITY			
				0.00070110	\$73.68	VTAE	000100	CHIPPEWA VALLEY VTAE DISTRICT			
				Parcel Total:		\$1,449.39					

				File Number Total:		\$1,449.39					
--	--	--	--	--------------------	--	------------	--	--	--	--	--

FILE NO: W 1246 *				DATE OF PURCHASE: 07/01/1996				GRANTOR: LORNE L VON HELMST			
LEGAL DESCRIPTION: T24 R17-W S07 GOV LOT 12				PARCEL NO: 014-1020-10				CONTROL NO: 77139			
16.18	\$33,119.01	0.96165674	\$31,849.12								
				0	\$0.00	STAT	999999	STATE OF WISCONSIN			
				0.00453690	\$144.50	CNTY	47	PIERCE COUNTY			
				0.00156240	\$49.76	MUNI	47014	TOWN OF ISABELLE			
				0.00699130	\$222.67	REG	471659	SCH D OF ELLSWORTH COMMUNITY			
				0.00070110	\$22.33	VTAE	000100	CHIPPEWA VALLEY VTAE DISTRICT			
				Parcel Total:		\$439.26					

				File Number Total:		\$439.26					
--	--	--	--	--------------------	--	----------	--	--	--	--	--



State of Wisconsin / Department of Natural Resources

Tony Evers , Governor

Adam N Payne , Secretary

5/22/2023

Chapter 70.114 - Aids Payment Worksheet For Tax Year 2022(Payment Year 2023) - Payment Due January 31, 2023

4864 of 7056

FILE NO: W 1255 *	DATE OF PURCHASE: 08/11/1997	GRANTOR: ERNEST JOHNSON, ET AL		
LEGAL DESCRIPTION: T24 R17-W S08 PT GV LT 3	PARCEL NO: 014-1021-07	CONTROL NO: 79386		
6.5	\$10,598.51	0.96165674	\$10,192.13	
	0	\$0.00	STAT 999999	STATE OF WISCONSIN
	0.00453690	\$46.24	CNTY 47	PIERCE COUNTY
	0.00156240	\$15.92	MUNI 47014	TOWN OF ISABELLE
	0.00699130	\$71.26	REG 471659	SCH D OF ELLSWORTH COMMUNITY
	0.00070110	\$7.15	VTAE 000100	CHIPPEWA VALLEY VTAE DISTRICT
Parcel Total:		\$140.57		

File Number Total:	\$140.57
--------------------	----------

FILE NO: W 1267 *	DATE OF PURCHASE: 07/16/1997	GRANTOR: RICHARD MUSTY, ET AL		
LEGAL DESCRIPTION: T24 R17-W S07 GOV LOT 9	PARCEL NO: 014-1020-07	CONTROL NO: 78856		
23.02	\$39,365.90	0.96165674	\$37,856.48	
	0	\$0.00	STAT 999999	STATE OF WISCONSIN
	0.00453690	\$171.75	CNTY 47	PIERCE COUNTY
	0.00156240	\$59.15	MUNI 47014	TOWN OF ISABELLE
	0.00699130	\$264.67	REG 471659	SCH D OF ELLSWORTH COMMUNITY
	0.00070110	\$26.54	VTAE 000100	CHIPPEWA VALLEY VTAE DISTRICT
Parcel Total:		\$522.11		



State of Wisconsin / Department of Natural Resources

Tony Evers , Governor

Adam N Payne , Secretary

5/22/2023

Chapter 70.114 - Aids Payment Worksheet For Tax Year 2022(Payment Year 2023) - Payment Due January 31, 2023

4865 of 7056

LEGAL DESCRIPTION: T24 R17-W S07 GOV LOT 10	PARCEL NO: 014-1020-08	CONTROL NO: 78857
---	------------------------	-------------------

12.43	\$21,197.02	0.96165674	\$20,384.26
-------	-------------	------------	-------------

0	\$0.00	STAT	999999	STATE OF WISCONSIN
0.00453690	\$92.48	CNTY	47	PIERCE COUNTY
0.00156240	\$31.85	MUNI	47014	TOWN OF ISABELLE
0.00699130	\$142.51	REG	471659	SCH D OF ELLSWORTH COMMUNITY
0.00070110	\$14.29	VTAE	000100	CHIPPEWA VALLEY VTAE DISTRICT

Parcel Total:	\$281.13
---------------	----------

LEGAL DESCRIPTION: T24 R17-W S07 GOV LOT 11	PARCEL NO: 014-1020-09	CONTROL NO: 78858
---	------------------------	-------------------

17.03	\$29,272.08	0.96165674	\$28,149.69
-------	-------------	------------	-------------

0	\$0.00	STAT	999999	STATE OF WISCONSIN
0.00453690	\$127.71	CNTY	47	PIERCE COUNTY
0.00156240	\$43.98	MUNI	47014	TOWN OF ISABELLE
0.00699130	\$196.80	REG	471659	SCH D OF ELLSWORTH COMMUNITY
0.00070110	\$19.74	VTAE	000100	CHIPPEWA VALLEY VTAE DISTRICT

Parcel Total:	\$388.23
---------------	----------

File Number Total:	\$1,191.47
--------------------	------------



State of Wisconsin / Department of Natural Resources

Tony Evers , Governor

Adam N Payne , Secretary

5/22/2023

Chapter 70.114 - Aids Payment Worksheet For Tax Year 2022(Payment Year 2023) - Payment Due January 31, 2023

4866 of 7056

FILE NO: W 1405 *	DATE OF PURCHASE: 02/10/2001	GRANTOR: LOUIS CHICQUETTE
LEGAL DESCRIPTION: T24 R17-W S17 GOV LOT 5	PARCEL NO: 14-1033-0900	CONTROL NO: 86667

31.02 \$51,793.82 0.96165674 \$49,807.87

0	\$0.00	STAT	999999	STATE OF WISCONSIN
0.00453690	\$225.97	CNTY	47	PIERCE COUNTY
0.00156240	\$77.82	MUNI	47014	TOWN OF ISABELLE
0.00699130	\$348.22	REG	471659	SCH D OF ELLSWORTH COMMUNITY
0.00070110	\$34.92	VTAE	000100	CHIPPEWA VALLEY VTAE DISTRICT

Parcel Total: \$686.93

File Number Total: \$686.93

FILE NO: WM 60551 *	DATE OF PURCHASE: 08/31/2004	GRANTOR: TRUST FOR PUBLIC LANDS
LEGAL DESCRIPTION: T24 R17-W S16 ISLAND 1	PARCEL NO: 092315	CONTROL NO: 135916

0.45 \$330.18 0.96165674 \$317.52

0	\$0.00	STAT	999999	STATE OF WISCONSIN
0.00453690	\$1.44	CNTY	47	PIERCE COUNTY
0.00156240	\$0.50	MUNI	47014	TOWN OF ISABELLE
0.00699130	\$2.22	REG	471659	SCH D OF ELLSWORTH COMMUNITY
0.00070110	\$0.22	VTAE	000100	CHIPPEWA VALLEY VTAE DISTRICT

Parcel Total: \$4.38



State of Wisconsin / Department of Natural Resources

Tony Evers , Governor

Adam N Payne , Secretary

5/22/2023

Chapter 70.114 - Aids Payment Worksheet For Tax Year 2022(Payment Year 2023) - Payment Due January 31, 2023

4867 of 7056

LEGAL DESCRIPTION: T24 R17-W S16 ISLAND 3	PARCEL NO: 092317	CONTROL NO: 135917
---	-------------------	--------------------

15.76	\$11,556.28	0.96165674	\$11,113.17	
-------	-------------	------------	-------------	--

0	\$0.00	STAT	999999	STATE OF WISCONSIN
0.00453690	\$50.42	CNTY	47	PIERCE COUNTY
0.00156240	\$17.36	MUNI	47014	TOWN OF ISABELLE
0.00699130	\$77.70	REG	471659	SCH D OF ELLSWORTH COMMUNITY
0.00070110	\$7.79	VTAE	000100	CHIPPEWA VALLEY VTAE DISTRICT

Parcel Total:	\$153.27
---------------	----------

LEGAL DESCRIPTION: T24 R17-W S16 ISLAND 2	PARCEL NO: 092316	CONTROL NO: 135918
---	-------------------	--------------------

3.94	\$2,889.28	0.96165674	\$2,778.50	
------	------------	------------	------------	--

0	\$0.00	STAT	999999	STATE OF WISCONSIN
0.00453690	\$12.61	CNTY	47	PIERCE COUNTY
0.00156240	\$4.34	MUNI	47014	TOWN OF ISABELLE
0.00699130	\$19.43	REG	471659	SCH D OF ELLSWORTH COMMUNITY
0.00070110	\$1.95	VTAE	000100	CHIPPEWA VALLEY VTAE DISTRICT

Parcel Total:	\$38.33
---------------	---------

File Number Total:	\$195.98
--------------------	----------



State of Wisconsin / Department of Natural Resources

Tony Evers , Governor

Adam N Payne , Secretary

5/22/2023

Chapter 70.114 - Aids Payment Worksheet For Tax Year 2022(Payment Year 2023) - Payment Due January 31, 2023

4868 of 7056

FILE NO: WM 60554 *				DATE OF PURCHASE: 06/14/2018				GRANTOR: Wisconsin Department of Natu			
LEGAL DESCRIPTION: T24 R17-W S15 PT OF W2				PARCEL NO:				CONTROL NO: 136689			
74.05	\$38,605.44	0.96165674	\$37,125.18								
				0	\$0.00	STAT	999999	STATE OF WISCONSIN			
				0.00453690	\$168.43	CNTY	47	PIERCE COUNTY			
				0.00156240	\$58.01	MUNI	47014	TOWN OF ISABELLE			
				0.00699130	\$259.55	REG	471659	SCH D OF ELLSWORTH COMMUNITY			
				0.00070110	\$26.03	VTAE	000100	CHIPPEWA VALLEY VTAE DISTRICT			
Parcel Total:					\$512.02						

LEGAL DESCRIPTION: T24 R17-W S17 PT OF SWNE				PARCEL NO:				CONTROL NO: 136690			
0.91	\$474.42	0.96165674	\$456.23								
				0	\$0.00	STAT	999999	STATE OF WISCONSIN			
				0.00453690	\$2.07	CNTY	47	PIERCE COUNTY			
				0.00156240	\$0.71	MUNI	47014	TOWN OF ISABELLE			
				0.00699130	\$3.19	REG	471659	SCH D OF ELLSWORTH COMMUNITY			
				0.00070110	\$0.32	VTAE	000100	CHIPPEWA VALLEY VTAE DISTRICT			
Parcel Total:					\$6.29						



State of Wisconsin / Department of Natural Resources

Tony Evers , Governor

Adam N Payne , Secretary

5/22/2023

Chapter 70.114 - Aids Payment Worksheet For Tax Year 2022(Payment Year 2023) - Payment Due January 31, 2023

4869 of 7056

LEGAL DESCRIPTION: T24 R17-W S17 PT OF SENE				PARCEL NO:		CONTROL NO: 136702		
1.65	\$860.22	0.96165674	\$827.23					
				0	\$0.00	STAT	999999	STATE OF WISCONSIN
				0.00453690	\$3.75	CNTY	47	PIERCE COUNTY
				0.00156240	\$1.29	MUNI	47014	TOWN OF ISABELLE
				0.00699130	\$5.78	REG	471659	SCH D OF ELLSWORTH COMMUNITY
				0.00070110	\$0.58	VTAE	000100	CHIPPEWA VALLEY VTAE DISTRICT
Parcel Total:					\$11.40			
File Number Total:					\$529.71			
Municipality Total:					\$6,275.36			



State of Wisconsin / Department of Natural Resources

Tony Evers , Governor

Adam N Payne , Secretary

5/22/2023

Chapter 70.114 - Aids Payment Worksheet For Tax Year 2022(Payment Year 2023) - Payment Due January 31, 2023

4870 of 7056

DETAIL FOR TOWN OF MAIDEN ROCK, PIERCE COUNTY

Acres	Est. Adjust. Purch. Price	Level of Assessment	Adjusted Local Value	Net Gen. Tax Rate	Calc. Aid Pay Amount	----- Taxing Jurisdiction -----		
						Type	Code	Description
FILE NO: FI 2884 *			DATE OF PURCHASE: 04/11/2008			GRANTOR: Franklin J Bjurquist		
LEGAL DESCRIPTION: T24 R16-W S23 PT OF NESE				PARCEL NO: 016-01105-0500		CONTROL NO: 101280		
1	\$8,076.78	0.76590079	\$6,186.01					
				0	\$0.00	STAT	999999	STATE OF WISCONSIN
				0.005677	\$35.12	CNTY	47	PIERCE COUNTY
				0.00319610	\$19.77	MUNI	47016	TOWN OF MAIDEN ROCK
				0.00875150	\$54.14	REG	471659	SCH D OF ELLSWORTH COMMUNITY
				0.00087760	\$5.43	VTAE	000100	CHIPPEWA VALLEY VTAE DISTRICT
Parcel Total:					\$114.46			

LEGAL DESCRIPTION: T24 R16-W S23 PT OF SESE				PARCEL NO: 016-01107-0200		CONTROL NO: 101281		
3.7	\$29,884.10	0.76590079	\$22,888.25					
				0	\$0.00	STAT	999999	STATE OF WISCONSIN
				0.005677	\$129.94	CNTY	47	PIERCE COUNTY
				0.00319610	\$73.15	MUNI	47016	TOWN OF MAIDEN ROCK
				0.00875150	\$200.31	REG	471659	SCH D OF ELLSWORTH COMMUNITY
				0.00087760	\$20.09	VTAE	000100	CHIPPEWA VALLEY VTAE DISTRICT
Parcel Total:					\$423.49			

File Number Total:	\$537.95
--------------------	----------



State of Wisconsin / Department of Natural Resources

Tony Evers , Governor

Adam N Payne , Secretary

5/22/2023

Chapter 70.114 - Aids Payment Worksheet For Tax Year 2022(Payment Year 2023) - Payment Due January 31, 2023

4871 of 7056

FILE NO: FM 10091 *				DATE OF PURCHASE: 10/19/2010				GRANTOR: Nathan C. & Krissa K. Holt			
LEGAL DESCRIPTION: T24 R16-W S09 PT OF NENW				PARCEL NO: 016-01084-0900				CONTROL NO: 119540			
17	\$43,110.49	0.76590079	\$33,018.36	0	\$0.00	STAT	999999	STATE OF WISCONSIN			
		0.005677			\$187.44	CNTY	47	PIERCE COUNTY			
		0.00319610			\$105.53	MUNI	47016	TOWN OF MAIDEN ROCK			
		0.00875150			\$288.96	REG	471659	SCH D OF ELLSWORTH COMMUNITY			
		0.00087760			\$28.98	VTAE	000100	CHIPPEWA VALLEY VTAE DISTRICT			
Parcel Total:					\$610.91						

LEGAL DESCRIPTION: T24 R16-W S09 PT OF SENW				PARCEL NO: 016-01086-0700				CONTROL NO: 119541			
7	\$17,751.38	0.76590079	\$13,595.79	0	\$0.00	STAT	999999	STATE OF WISCONSIN			
		0.005677			\$77.18	CNTY	47	PIERCE COUNTY			
		0.00319610			\$43.45	MUNI	47016	TOWN OF MAIDEN ROCK			
		0.00875150			\$118.98	REG	471659	SCH D OF ELLSWORTH COMMUNITY			
		0.00087760			\$11.93	VTAE	000100	CHIPPEWA VALLEY VTAE DISTRICT			
Parcel Total:					\$251.54						



State of Wisconsin / Department of Natural Resources

Tony Evers , Governor

Adam N Payne , Secretary

5/22/2023

Chapter 70.114 - Aids Payment Worksheet For Tax Year 2022(Payment Year 2023) - Payment Due January 31, 2023

4872 of 7056

LEGAL DESCRIPTION: T24 R16-W S09 PT OF NESW	PARCEL NO: 016-01086-0800	CONTROL NO: 119542
---	---------------------------	--------------------

16	\$40,574.58	0.76590079	\$31,076.10
----	-------------	------------	-------------

0	\$0.00	STAT	999999	STATE OF WISCONSIN
0.005677	\$176.42	CNTY	47	PIERCE COUNTY
0.00319610	\$99.32	MUNI	47016	TOWN OF MAIDEN ROCK
0.00875150	\$271.96	REG	471659	SCH D OF ELLSWORTH COMMUNITY
0.00087760	\$27.27	VTAE	000100	CHIPPEWA VALLEY VTAE DISTRICT

Parcel Total:	\$574.97
---------------	----------

LEGAL DESCRIPTION: T24 R16-W S09 PT OF SESW	PARCEL NO: 016-01086-1040	CONTROL NO: 119543
---	---------------------------	--------------------

10	\$25,359.11	0.76590079	\$19,422.56
----	-------------	------------	-------------

0	\$0.00	STAT	999999	STATE OF WISCONSIN
0.005677	\$110.26	CNTY	47	PIERCE COUNTY
0.00319610	\$62.08	MUNI	47016	TOWN OF MAIDEN ROCK
0.00875150	\$169.98	REG	471659	SCH D OF ELLSWORTH COMMUNITY
0.00087760	\$17.05	VTAE	000100	CHIPPEWA VALLEY VTAE DISTRICT

Parcel Total:	\$359.37
---------------	----------

File Number Total:	\$1,796.79
--------------------	------------



State of Wisconsin / Department of Natural Resources

Tony Evers , Governor

Adam N Payne , Secretary

5/22/2023

Chapter 70.114 - Aids Payment Worksheet For Tax Year 2022(Payment Year 2023) - Payment Due January 31, 2023

4873 of 7056

FILE NO: FM 10110 *		DATE OF PURCHASE: 06/02/2011		GRANTOR: West Wisconsin Land Trust (P	
LEGAL DESCRIPTION: T24 R16-W S23 PT OF NESW		PARCEL NO: 016-01106-0700		CONTROL NO: 122287	
0.85	\$493.48	0.76590079	\$377.95		
		0	\$0.00	STAT 999999	STATE OF WISCONSIN
		0.005677	\$2.15	CNTY 47	PIERCE COUNTY
		0.00319610	\$1.21	MUNI 47016	TOWN OF MAIDEN ROCK
		0.00875150	\$3.31	REG 471659	SCH D OF ELLSWORTH COMMUNITY
		0.00087760	\$0.33	VTAE 000100	CHIPPEWA VALLEY VTAE DISTRICT
Parcel Total:			\$7.00		

LEGAL DESCRIPTION: T24 R16-W S23 PT OF NWSE		PARCEL NO: 016-01106-0700		CONTROL NO: 124015	
5.14	\$2,984.04	0.76590079	\$2,285.48		
		0	\$0.00	STAT 999999	STATE OF WISCONSIN
		0.005677	\$12.97	CNTY 47	PIERCE COUNTY
		0.00319610	\$7.30	MUNI 47016	TOWN OF MAIDEN ROCK
		0.00875150	\$20.00	REG 471659	SCH D OF ELLSWORTH COMMUNITY
		0.00087760	\$2.01	VTAE 000100	CHIPPEWA VALLEY VTAE DISTRICT
Parcel Total:			\$42.28		



State of Wisconsin / Department of Natural Resources

Tony Evers , Governor

Adam N Payne , Secretary

5/22/2023

Chapter 70.114 - Aids Payment Worksheet For Tax Year 2022(Payment Year 2023) - Payment Due January 31, 2023

4874 of 7056

LEGAL DESCRIPTION: T24 R16-W S23 PT OF SWSE				PARCEL NO: 016-01106-0700				CONTROL NO: 124016	
40	\$23,222.06	0.76590079	\$17,785.79	0	\$0.00	STAT	999999	STATE OF WISCONSIN	
		0.005677			\$100.97	CNTY	47	PIERCE COUNTY	
		0.00319610			\$56.85	MUNI	47016	TOWN OF MAIDEN ROCK	
		0.00875150			\$155.65	REG	471659	SCH D OF ELLSWORTH COMMUNITY	
		0.00087760			\$15.61	VTAE	000100	CHIPPEWA VALLEY VTAE DISTRICT	
Parcel Total:					\$329.08				

LEGAL DESCRIPTION: T24 R16-W S23 PT OF SESW				PARCEL NO: 016-01106-0700				CONTROL NO: 124017	
30.52	\$17,718.43	0.76590079	\$13,570.56	0	\$0.00	STAT	999999	STATE OF WISCONSIN	
		0.005677			\$77.04	CNTY	47	PIERCE COUNTY	
		0.00319610			\$43.37	MUNI	47016	TOWN OF MAIDEN ROCK	
		0.00875150			\$118.76	REG	471659	SCH D OF ELLSWORTH COMMUNITY	
		0.00087760			\$11.91	VTAE	000100	CHIPPEWA VALLEY VTAE DISTRICT	
Parcel Total:					\$251.08				

LEGAL DESCRIPTION: T24 R16-W S23 GOV LOT 1				PARCEL NO: 016-01106-0700				CONTROL NO: 124018	
8.49	\$4,928.88	0.76590079	\$3,775.04	0	\$0.00	STAT	999999	STATE OF WISCONSIN	
		0.005677			\$21.43	CNTY	47	PIERCE COUNTY	
		0.00319610			\$12.07	MUNI	47016	TOWN OF MAIDEN ROCK	
		0.00875150			\$33.04	REG	471659	SCH D OF ELLSWORTH COMMUNITY	
		0.00087760			\$3.31	VTAE	000100	CHIPPEWA VALLEY VTAE DISTRICT	
Parcel Total:					\$69.85				



State of Wisconsin / Department of Natural Resources

Tony Evers , Governor

Adam N Payne , Secretary

5/22/2023

Chapter 70.114 - Aids Payment Worksheet For Tax Year 2022(Payment Year 2023) - Payment Due January 31, 2023

4875 of 7056

LEGAL DESCRIPTION: T24 R16-W S23 PT OF NESE				PARCEL NO: 016-01105-0300				CONTROL NO: 124019			
25	\$14,513.78	0.76590079	\$11,116.11								
				0	\$0.00	STAT	999999	STATE OF WISCONSIN			
				0.005677	\$63.11	CNTY	47	PIERCE COUNTY			
				0.00319610	\$35.53	MUNI	47016	TOWN OF MAIDEN ROCK			
				0.00875150	\$97.28	REG	471659	SCH D OF ELLSWORTH COMMUNITY			
				0.00087760	\$9.76	VTAE	000100	CHIPPEWA VALLEY VTAE DISTRICT			
				Parcel Total:	\$205.68						

LEGAL DESCRIPTION: T24 R16-W S23 PT OF SESE				PARCEL NO: 016-01106-0800				CONTROL NO: 124020			
7	\$4,063.86	0.76590079	\$3,112.51								
				0	\$0.00	STAT	999999	STATE OF WISCONSIN			
				0.005677	\$17.67	CNTY	47	PIERCE COUNTY			
				0.00319610	\$9.95	MUNI	47016	TOWN OF MAIDEN ROCK			
				0.00875150	\$27.24	REG	471659	SCH D OF ELLSWORTH COMMUNITY			
				0.00087760	\$2.73	VTAE	000100	CHIPPEWA VALLEY VTAE DISTRICT			
				Parcel Total:	\$57.59						

LEGAL DESCRIPTION: T24 R16-W S24 PT OF NWSW				PARCEL NO: 016-01109-0400				CONTROL NO: 124021			
37	\$21,480.41	0.76590079	\$16,451.86								
				0	\$0.00	STAT	999999	STATE OF WISCONSIN			
				0.005677	\$93.40	CNTY	47	PIERCE COUNTY			
				0.00319610	\$52.58	MUNI	47016	TOWN OF MAIDEN ROCK			
				0.00875150	\$143.98	REG	471659	SCH D OF ELLSWORTH COMMUNITY			
				0.00087760	\$14.44	VTAE	000100	CHIPPEWA VALLEY VTAE DISTRICT			
				Parcel Total:	\$304.40						



State of Wisconsin / Department of Natural Resources

Tony Evers , Governor

Adam N Payne , Secretary

5/22/2023

Chapter 70.114 - Aids Payment Worksheet For Tax Year 2022(Payment Year 2023) - Payment Due January 31, 2023

4876 of 7056

LEGAL DESCRIPTION: T24 R16-W S24 PT OF SWSW				PARCEL NO: 016-01109-0500				CONTROL NO: 124022	
9	\$5,224.97	0.76590079	\$4,001.81						
				0	\$0.00	STAT	999999	STATE OF WISCONSIN	
				0.005677	\$22.72	CNTY	47	PIERCE COUNTY	
				0.00319610	\$12.79	MUNI	47016	TOWN OF MAIDEN ROCK	
				0.00875150	\$35.02	REG	471659	SCH D OF ELLSWORTH COMMUNITY	
				0.00087760	\$3.51	VTAE	000100	CHIPPEWA VALLEY VTAE DISTRICT	
Parcel Total:					\$74.04				

LEGAL DESCRIPTION: T24 R16-W S24 PT OF NESW				PARCEL NO: 016-01109-0200				CONTROL NO: 124023	
23	\$13,352.69	0.76590079	\$10,226.83						
				0	\$0.00	STAT	999999	STATE OF WISCONSIN	
				0.005677	\$58.06	CNTY	47	PIERCE COUNTY	
				0.00319610	\$32.69	MUNI	47016	TOWN OF MAIDEN ROCK	
				0.00875150	\$89.50	REG	471659	SCH D OF ELLSWORTH COMMUNITY	
				0.00087760	\$8.98	VTAE	000100	CHIPPEWA VALLEY VTAE DISTRICT	
Parcel Total:					\$189.23				

LEGAL DESCRIPTION: T24 R16-W S24 PT OF SESW				PARCEL NO: 016-01109-0800				CONTROL NO: 124024	
4.49	\$2,606.67	0.76590079	\$1,996.45						
				0	\$0.00	STAT	999999	STATE OF WISCONSIN	
				0.005677	\$11.33	CNTY	47	PIERCE COUNTY	
				0.00319610	\$6.38	MUNI	47016	TOWN OF MAIDEN ROCK	
				0.00875150	\$17.47	REG	471659	SCH D OF ELLSWORTH COMMUNITY	
				0.00087760	\$1.75	VTAE	000100	CHIPPEWA VALLEY VTAE DISTRICT	
Parcel Total:					\$36.93				



State of Wisconsin / Department of Natural Resources

Tony Evers , Governor

Adam N Payne , Secretary

5/22/2023

Chapter 70.114 - Aids Payment Worksheet For Tax Year 2022(Payment Year 2023) - Payment Due January 31, 2023

4877 of 7056

LEGAL DESCRIPTION: T24 R16-W S24 NWSE	PARCEL NO: 016-01110-0300	CONTROL NO: 124025
---------------------------------------	---------------------------	--------------------

40	\$23,222.06	0.76590079	\$17,785.79
----	-------------	------------	-------------

0	\$0.00	STAT	999999	STATE OF WISCONSIN
0.005677	\$100.97	CNTY	47	PIERCE COUNTY
0.00319610	\$56.85	MUNI	47016	TOWN OF MAIDEN ROCK
0.00875150	\$155.65	REG	471659	SCH D OF ELLSWORTH COMMUNITY
0.00087760	\$15.61	VTAE	000100	CHIPPEWA VALLEY VTAE DISTRICT

Parcel Total:	\$329.08
---------------	----------

File Number Total:	\$1,896.24
--------------------	------------

FILE NO: FM 10205 *	DATE OF PURCHASE: 11/04/2015	GRANTOR: John P May
---------------------	------------------------------	---------------------

LEGAL DESCRIPTION: T24 R16-W S24 PT OF SESW	PARCEL NO: 016-01110-0100	CONTROL NO: 129462
---	---------------------------	--------------------

0.14	\$638.62	0.76590079	\$489.12
------	----------	------------	----------

0	\$0.00	STAT	999999	STATE OF WISCONSIN
0.005677	\$2.78	CNTY	47	PIERCE COUNTY
0.00319610	\$1.56	MUNI	47016	TOWN OF MAIDEN ROCK
0.00875150	\$4.28	REG	471659	SCH D OF ELLSWORTH COMMUNITY
0.00087760	\$0.43	VTAE	000100	CHIPPEWA VALLEY VTAE DISTRICT

Parcel Total:	\$9.05
---------------	--------

File Number Total:	\$9.05
--------------------	--------



State of Wisconsin / Department of Natural Resources

Tony Evers , Governor

Adam N Payne , Secretary

5/22/2023

Chapter 70.114 - Aids Payment Worksheet For Tax Year 2022(Payment Year 2023) - Payment Due January 31, 2023

4878 of 7056

FILE NO: WR 571 I		DATE OF PURCHASE: 08/31/2004		GRANTOR: TRUST FOR PUBLIC LANDS	
LEGAL DESCRIPTION: T24 R16-W S17 GOV LOT 1		PARCEL NO: 097542		CONTROL NO: 97542	
3.68	\$4,567.65	0.76590079	\$3,498.36		
		0	\$0.00	STAT 999999	STATE OF WISCONSIN
		0.005677	\$19.86	CNTY 47	PIERCE COUNTY
		0.00319610	\$11.18	MUNI 47016	TOWN OF MAIDEN ROCK
		0.00875150	\$30.62	REG 471659	SCH D OF ELLSWORTH COMMUNITY
		0.00087760	\$3.07	VTAE 000100	CHIPPEWA VALLEY VTAE DISTRICT
Parcel Total:			\$64.73		

LEGAL DESCRIPTION: T24 R16-W S17 GOV LOT 2		PARCEL NO: 097543		CONTROL NO: 97543	
1.86	\$2,308.51	0.76590079	\$1,768.09		
		0	\$0.00	STAT 999999	STATE OF WISCONSIN
		0.005677	\$10.04	CNTY 47	PIERCE COUNTY
		0.00319610	\$5.65	MUNI 47016	TOWN OF MAIDEN ROCK
		0.00875150	\$15.47	REG 471659	SCH D OF ELLSWORTH COMMUNITY
		0.00087760	\$1.55	VTAE 000100	CHIPPEWA VALLEY VTAE DISTRICT
Parcel Total:			\$32.71		

File Number Total:	\$97.44
--------------------	---------

Municipality Total:	\$4,337.47
---------------------	------------



State of Wisconsin / Department of Natural Resources

Tony Evers , Governor

Adam N Payne , Secretary

5/22/2023

Chapter 70.114 - Aids Payment Worksheet For Tax Year 2022(Payment Year 2023) - Payment Due January 31, 2023

4879 of 7056

DETAIL FOR TOWN OF MARTELL, PIERCE COUNTY

Acres	Est. Adjust. Purch. Price	Level of Assessment	Adjusted Local Value	Net Gen. Tax Rate	Calc. Aid Pay Amount	----- Taxing Jurisdiction ----- Type	Code	Description
-------	------------------------------	------------------------	-------------------------	----------------------	-------------------------	---	------	-------------

FILE NO: WM 60684 *	DATE OF PURCHASE: 08/30/1994	GRANTOR: PHEASANTS FOREVER, INC.
---------------------	------------------------------	----------------------------------

LEGAL DESCRIPTION: T27 R17-W S18 NESW	PARCEL NO: 018-1057-07	CONTROL NO: 141582
---------------------------------------	------------------------	--------------------

40	\$37,497.41	0.80666650	\$30,247.90					
				0	\$0.00	STAT	999999	STATE OF WISCONSIN
				0.00548910	\$166.03	CNTY	47	PIERCE COUNTY
				0.00517140	\$156.42	MUNI	47018	TOWN OF MARTELL
				0.00818320	\$247.52	REG	474893	SCH D OF RIVER FALLS
				0.00084850	\$25.67	VTAE	000100	CHIPPEWA VALLEY VTAE DISTRICT

Parcel Total: \$595.64

LEGAL DESCRIPTION: T27 R17-W S18 E1/2 OF SESW	PARCEL NO: 018-1058-01	CONTROL NO: 141583
---	------------------------	--------------------

20	\$18,748.70	0.80666650	\$15,123.95					
				0	\$0.00	STAT	999999	STATE OF WISCONSIN
				0.00548910	\$83.02	CNTY	47	PIERCE COUNTY
				0.00517140	\$78.21	MUNI	47018	TOWN OF MARTELL
				0.00818320	\$123.76	REG	474893	SCH D OF RIVER FALLS
				0.00084850	\$12.83	VTAE	000100	CHIPPEWA VALLEY VTAE DISTRICT

Parcel Total: \$297.82



State of Wisconsin / Department of Natural Resources

Tony Evers , Governor

Adam N Payne , Secretary

5/22/2023

Chapter 70.114 - Aids Payment Worksheet For Tax Year 2022(Payment Year 2023) - Payment Due January 31, 2023

4880 of 7056

LEGAL DESCRIPTION: T27 R17-W S18 SWSE				PARCEL NO: 018-1058-05			CONTROL NO: 141584		
40	\$37,497.41	0.80666650	\$30,247.90						
				0	\$0.00	STAT	999999	STATE OF WISCONSIN	
				0.00548910	\$166.03	CNTY	47	PIERCE COUNTY	
				0.00517140	\$156.42	MUNI	47018	TOWN OF MARTELL	
				0.00818320	\$247.52	REG	474893	SCH D OF RIVER FALLS	
				0.00084850	\$25.67	VTAE	000100	CHIPPEWA VALLEY VTAE DISTRICT	
Parcel Total:					\$595.64				

File Number Total:	\$1,489.10
--------------------	------------

FILE NO: WM 60685 *				DATE OF PURCHASE: 02/16/2001			GRANTOR: KINNICKINNIC - PHEASANTS FOR		
LEGAL DESCRIPTION: T27 R17-W S18 PT OF SWNW				PARCEL NO: 018227171823U400			CONTROL NO: 141585		
7.5	\$9,723.59	0.80666650	\$7,843.69						
				0	\$0.00	STAT	999999	STATE OF WISCONSIN	
				0.00548910	\$43.05	CNTY	47	PIERCE COUNTY	
				0.00517140	\$40.56	MUNI	47018	TOWN OF MARTELL	
				0.00818320	\$64.19	REG	474893	SCH D OF RIVER FALLS	
				0.00084850	\$6.66	VTAE	000100	CHIPPEWA VALLEY VTAE DISTRICT	
Parcel Total:					\$154.46				



State of Wisconsin / Department of Natural Resources

Tony Evers , Governor

Adam N Payne , Secretary

5/22/2023

Chapter 70.114 - Aids Payment Worksheet For Tax Year 2022(Payment Year 2023) - Payment Due January 31, 2023

4881 of 7056

LEGAL DESCRIPTION: T27 R17-W S18 W1/2 OF SESW				PARCEL NO: 018227171834U407				CONTROL NO: 141586	
20	\$16,072.32	0.80666650	\$12,965.00	0	\$0.00	STAT	999999	STATE OF WISCONSIN	
				0.00548910	\$71.17	CNTY	47	PIERCE COUNTY	
				0.00517140	\$67.05	MUNI	47018	TOWN OF MARTELL	
				0.00818320	\$106.10	REG	474893	SCH D OF RIVER FALLS	
				0.00084850	\$11.00	VTAE	000100	CHIPPEWA VALLEY VTAE DISTRICT	
Parcel Total:				\$255.32					

LEGAL DESCRIPTION: T27 R17-W S18 PT OF SWSW				PARCEL NO: 018227171834U407				CONTROL NO: 141587	
4.2	\$3,374.85	0.80666650	\$2,722.38	0	\$0.00	STAT	999999	STATE OF WISCONSIN	
				0.00548910	\$14.94	CNTY	47	PIERCE COUNTY	
				0.00517140	\$14.08	MUNI	47018	TOWN OF MARTELL	
				0.00818320	\$22.28	REG	474893	SCH D OF RIVER FALLS	
				0.00084850	\$2.31	VTAE	000100	CHIPPEWA VALLEY VTAE DISTRICT	
Parcel Total:				\$53.61					

LEGAL DESCRIPTION: T27 R17-W S18 E1/2 OF NWSW				PARCEL NO: 018227171832U403A				CONTROL NO: 141588	
19.5	\$20,477.85	0.80666650	\$16,518.80	0	\$0.00	STAT	999999	STATE OF WISCONSIN	
				0.00548910	\$90.67	CNTY	47	PIERCE COUNTY	
				0.00517140	\$85.43	MUNI	47018	TOWN OF MARTELL	
				0.00818320	\$135.18	REG	474893	SCH D OF RIVER FALLS	
				0.00084850	\$14.02	VTAE	000100	CHIPPEWA VALLEY VTAE DISTRICT	
Parcel Total:				\$325.30					



State of Wisconsin / Department of Natural Resources

Tony Evers , Governor

Adam N Payne , Secretary

5/22/2023

Chapter 70.114 - Aids Payment Worksheet For Tax Year 2022(Payment Year 2023) - Payment Due
January 31, 2023

4882 of 7056

File Number Total: \$788.69

Municipality Total: \$2,277.79



State of Wisconsin / Department of Natural Resources

Tony Evers , Governor

Adam N Payne , Secretary

5/22/2023

Chapter 70.114 - Aids Payment Worksheet For Tax Year 2022(Payment Year 2023) - Payment Due January 31, 2023

4883 of 7056

DETAIL FOR TOWN OF RIVER FALLS, PIERCE COUNTY

Acres	Est. Adjust. Purch. Price	Level of Assessment	Adjusted Local Value	Net Gen. Tax Rate	Calc. Aid Pay Amount	Taxing Jurisdiction Type	Code	Description
FILE NO: FM 10802 *			DATE OF PURCHASE: 10/10/1995			GRANTOR: DEWAYNE F BENEDICT		
LEGAL DESCRIPTION: T27 R18-W S09 NWNW				PARCEL NO: 022-1037-04		CONTROL NO: 141638		
40	\$175,394.95	0.99272502	\$174,118.96					
				0	\$0.00	STAT	999999	STATE OF WISCONSIN
				0.00438470	\$763.47	CNTY	47	PIERCE COUNTY
				0.00249920	\$435.16	MUNI	47022	TOWN OF RIVER FALLS
				0.00651630	\$1,134.61	REG	474893	SCH D OF RIVER FALLS
				0.000677	\$117.89	VTAE	000100	CHIPPEWA VALLEY VTAE DISTRICT
Parcel Total:					\$2,451.13			

LEGAL DESCRIPTION: T27 R18-W S04 PT OF SWSW				PARCEL NO: 022-1012-04		CONTROL NO: 141639		
33	\$153,183.99	0.99272502	\$152,069.58					
				0	\$0.00	STAT	999999	STATE OF WISCONSIN
				0.00438470	\$666.79	CNTY	47	PIERCE COUNTY
				0.00249920	\$380.05	MUNI	47022	TOWN OF RIVER FALLS
				0.00651630	\$990.93	REG	474893	SCH D OF RIVER FALLS
				0.000677	\$102.96	VTAE	000100	CHIPPEWA VALLEY VTAE DISTRICT
Parcel Total:					\$2,140.73			



State of Wisconsin / Department of Natural Resources

Tony Evers , Governor

Adam N Payne , Secretary

5/22/2023

Chapter 70.114 - Aids Payment Worksheet For Tax Year 2022(Payment Year 2023) - Payment Due January 31, 2023

4884 of 7056

LEGAL DESCRIPTION: T27 R18-W S08 N1/2 OF NENE				PARCEL NO: 022-1033-09				CONTROL NO: 141640	
20	\$88,413.96	0.99272502	\$87,770.75						
				0	\$0.00	STAT	999999	STATE OF WISCONSIN	
				0.00438470	\$384.85	CNTY	47	PIERCE COUNTY	
				0.00249920	\$219.36	MUNI	47022	TOWN OF RIVER FALLS	
				0.00651630	\$571.94	REG	474893	SCH D OF RIVER FALLS	
				0.000677	\$59.42	VTAE	000100	CHIPPEWA VALLEY VTAE DISTRICT	
Parcel Total:					\$1,235.57				

LEGAL DESCRIPTION: T27 R18-W S09 NENW				PARCEL NO: 022-1037-03				CONTROL NO: 141641	
40	\$173,818.69	0.99272502	\$172,554.16						
				0	\$0.00	STAT	999999	STATE OF WISCONSIN	
				0.00438470	\$756.61	CNTY	47	PIERCE COUNTY	
				0.00249920	\$431.25	MUNI	47022	TOWN OF RIVER FALLS	
				0.00651630	\$1,124.42	REG	474893	SCH D OF RIVER FALLS	
				0.000677	\$116.83	VTAE	000100	CHIPPEWA VALLEY VTAE DISTRICT	
Parcel Total:					\$2,429.11				

File Number Total:					\$8,256.54				
--------------------	--	--	--	--	------------	--	--	--	--



State of Wisconsin / Department of Natural Resources

Tony Evers , Governor

Adam N Payne , Secretary

5/22/2023

Chapter 70.114 - Aids Payment Worksheet For Tax Year 2022(Payment Year 2023) - Payment Due January 31, 2023

4885 of 7056

FILE NO: FM 10804 *				DATE OF PURCHASE: 02/14/1996				GRANTOR: CHARLES DELBERT HAMILTON			
LEGAL DESCRIPTION: T27 R18-W S04 PT OF SESE				PARCEL NO: 022-1013-10				CONTROL NO: 141697			
17.6	\$164,838.04	0.99272502	\$163,638.84								
				0	\$0.00	STAT	999999	STATE OF WISCONSIN			
				0.00438470	\$717.51	CNTY	47	PIERCE COUNTY			
				0.00249920	\$408.97	MUNI	47022	TOWN OF RIVER FALLS			
				0.00651630	\$1,066.32	REG	474893	SCH D OF RIVER FALLS			
				0.000677	\$110.79	VTAE	000100	CHIPPEWA VALLEY VTAE DISTRICT			
Parcel Total:					\$2,303.59						

LEGAL DESCRIPTION: T27 R18-W S04 PT OF SESW				PARCEL NO: 022-1012-09				CONTROL NO: 141698			
34.4	\$127,707.28	0.99272502	\$126,778.22								
				0	\$0.00	STAT	999999	STATE OF WISCONSIN			
				0.00438470	\$555.89	CNTY	47	PIERCE COUNTY			
				0.00249920	\$316.84	MUNI	47022	TOWN OF RIVER FALLS			
				0.00651630	\$826.13	REG	474893	SCH D OF RIVER FALLS			
				0.000677	\$85.83	VTAE	000100	CHIPPEWA VALLEY VTAE DISTRICT			
Parcel Total:					\$1,784.69						



State of Wisconsin / Department of Natural Resources

Tony Evers , Governor

Adam N Payne , Secretary

5/22/2023

Chapter 70.114 - Aids Payment Worksheet For Tax Year 2022(Payment Year 2023) - Payment Due January 31, 2023

4886 of 7056

LEGAL DESCRIPTION: T27 R18-W S04 PT OF SWSE				PARCEL NO: 022-1013-06			CONTROL NO: 141699		
28	\$112,517.43	0.99272502	\$111,698.87						
				0	\$0.00	STAT	999999	STATE OF WISCONSIN	
				0.00438470	\$489.77	CNTY	47	PIERCE COUNTY	
				0.00249920	\$279.16	MUNI	47022	TOWN OF RIVER FALLS	
				0.00651630	\$727.87	REG	474893	SCH D OF RIVER FALLS	
				0.000677	\$75.63	VTAE	000100	CHIPPEWA VALLEY VTAE DISTRICT	
Parcel Total:					\$1,572.43				

File Number Total:					\$5,660.71				
--------------------	--	--	--	--	------------	--	--	--	--

FILE NO: FM 10805 *				DATE OF PURCHASE: 03/12/1996			GRANTOR: CLIFTON BENEDICT FAMILY TRS		
LEGAL DESCRIPTION: T27 R18-W S08 NWNE				PARCEL NO: 022-1033-10			CONTROL NO: 141700		
40	\$65,025.66	0.99272502	\$64,552.60						
				0	\$0.00	STAT	999999	STATE OF WISCONSIN	
				0.00438470	\$283.05	CNTY	47	PIERCE COUNTY	
				0.00249920	\$161.33	MUNI	47022	TOWN OF RIVER FALLS	
				0.00651630	\$420.65	REG	474893	SCH D OF RIVER FALLS	
				0.000677	\$43.71	VTAE	000100	CHIPPEWA VALLEY VTAE DISTRICT	
Parcel Total:					\$908.74				



State of Wisconsin / Department of Natural Resources

Tony Evers , Governor

Adam N Payne , Secretary

5/22/2023

Chapter 70.114 - Aids Payment Worksheet For Tax Year 2022(Payment Year 2023) - Payment Due January 31, 2023

4887 of 7056

LEGAL DESCRIPTION: T27 R18-W S05 PT OF SESW				PARCEL NO: 022-1015-09			CONTROL NO: 141701		
22.35	\$36,333.09	0.99272502	\$36,068.76						
				0	\$0.00	STAT	999999	STATE OF WISCONSIN	
				0.00438470	\$158.15	CNTY	47	PIERCE COUNTY	
				0.00249920	\$90.14	MUNI	47022	TOWN OF RIVER FALLS	
				0.00651630	\$235.04	REG	474893	SCH D OF RIVER FALLS	
				0.000677	\$24.42	VTAE	000100	CHIPPEWA VALLEY VTAE DISTRICT	
Parcel Total:					\$507.75				

File Number Total:	\$1,416.49
--------------------	------------

FILE NO: FM 10814 *	DATE OF PURCHASE: 11/03/2011	GRANTOR: Dennis C. & Mathilda J. Rie							
LEGAL DESCRIPTION: T27 R18-W S05 PT OF SWSE				PARCEL NO: 022-01016-0800			CONTROL NO: 141717		
0.78	\$11,538.12	0.99272502	\$11,454.18						
				0	\$0.00	STAT	999999	STATE OF WISCONSIN	
				0.00438470	\$50.22	CNTY	47	PIERCE COUNTY	
				0.00249920	\$28.63	MUNI	47022	TOWN OF RIVER FALLS	
				0.00651630	\$74.64	REG	474893	SCH D OF RIVER FALLS	
				0.000677	\$7.76	VTAE	000100	CHIPPEWA VALLEY VTAE DISTRICT	
Parcel Total:					\$161.25				

File Number Total:	\$161.25
--------------------	----------



State of Wisconsin / Department of Natural Resources

Tony Evers , Governor

Adam N Payne , Secretary

5/22/2023

Chapter 70.114 - Aids Payment Worksheet For Tax Year 2022(Payment Year 2023) - Payment Due January 31, 2023

4888 of 7056

FILE NO: WM 60713 *	DATE OF PURCHASE: 08/06/1999	GRANTOR: GERALDINE NELSON		
LEGAL DESCRIPTION: T27 R18-W S23 NENE	PARCEL NO: 0222271823114433	CONTROL NO: 141730		
40	\$21,675.22	0.99272502	\$21,517.53	
	0	\$0.00	STAT 999999	STATE OF WISCONSIN
	0.00438470	\$94.35	CNTY 47	PIERCE COUNTY
	0.00249920	\$53.78	MUNI 47022	TOWN OF RIVER FALLS
	0.00651630	\$140.22	REG 474893	SCH D OF RIVER FALLS
	0.000677	\$14.57	VTAE 000100	CHIPPEWA VALLEY VTAE DISTRICT
Parcel Total:		\$302.92		

File Number Total:	\$302.92
--------------------	----------

FILE NO: WM 60714 *	DATE OF PURCHASE: 03/26/1993	GRANTOR: PHEASANTS FOREVER, INC.		
LEGAL DESCRIPTION: T27 R18-W S23 PT OF SENE	PARCEL NO: 11-436B	CONTROL NO: 141731		
25	\$17,556.93	0.99272502	\$17,429.20	
	0	\$0.00	STAT 999999	STATE OF WISCONSIN
	0.00438470	\$76.42	CNTY 47	PIERCE COUNTY
	0.00249920	\$43.56	MUNI 47022	TOWN OF RIVER FALLS
	0.00651630	\$113.57	REG 474893	SCH D OF RIVER FALLS
	0.000677	\$11.80	VTAE 000100	CHIPPEWA VALLEY VTAE DISTRICT
Parcel Total:		\$245.35		

File Number Total:	\$245.35
--------------------	----------

Municipality Total:	\$16,043.26
---------------------	-------------



State of Wisconsin / Department of Natural Resources

Tony Evers , Governor

Adam N Payne , Secretary

5/22/2023

Chapter 70.114 - Aids Payment Worksheet For Tax Year 2022(Payment Year 2023) - Payment Due January 31, 2023

4889 of 7056

DETAIL FOR TOWN OF TRENTON, PIERCE COUNTY

Acres	Est. Adjust. Purch. Price	Level of Assessment	Adjusted Local Value	Net Gen. Tax Rate	Calc. Aid Pay Amount	----- Taxing Jurisdiction ----- Type	Code	Description
-------	------------------------------	------------------------	-------------------------	----------------------	-------------------------	---	------	-------------

FILE NO: NA 518 *	DATE OF PURCHASE: 05/25/1993	GRANTOR: LEON CHRISTIANSEN
-------------------	------------------------------	----------------------------

LEGAL DESCRIPTION: T25 R18-W S28 PT OF NESW	PARCEL NO: 030-1116-07	CONTROL NO: 71410
---	------------------------	-------------------

8.75	\$49,924.82	0.64609979	\$32,256.41					
				0	\$0.00	STAT	999999	STATE OF WISCONSIN
				0.00649530	\$209.52	CNTY	47	PIERCE COUNTY
				0.00196010	\$63.23	MUNI	47030	TOWN OF TRENTON
				0.01001150	\$322.93	REG	471659	SCH D OF ELLSWORTH COMMUNITY
				0.001004	\$32.39	VTAE	000100	CHIPPEWA VALLEY VTAE DISTRICT

Parcel Total:	\$628.07
---------------	----------

LEGAL DESCRIPTION: T25 R18-W S28 PT OF NWSE	PARCEL NO: 030-1117-07	CONTROL NO: 71411
---	------------------------	-------------------

5	\$28,528.47	0.64609979	\$18,432.24					
				0	\$0.00	STAT	999999	STATE OF WISCONSIN
				0.00649530	\$119.72	CNTY	47	PIERCE COUNTY
				0.00196010	\$36.13	MUNI	47030	TOWN OF TRENTON
				0.01001150	\$184.53	REG	471659	SCH D OF ELLSWORTH COMMUNITY
				0.001004	\$18.51	VTAE	000100	CHIPPEWA VALLEY VTAE DISTRICT

Parcel Total:	\$358.89
---------------	----------

File Number Total:	\$986.96
--------------------	----------



State of Wisconsin / Department of Natural Resources

Tony Evers , Governor

Adam N Payne , Secretary

5/22/2023

Chapter 70.114 - Aids Payment Worksheet For Tax Year 2022(Payment Year 2023) - Payment Due January 31, 2023

4890 of 7056

FILE NO: W 1225 *	DATE OF PURCHASE: 02/21/1996	GRANTOR: ISLAND CAMPING INC.		
LEGAL DESCRIPTION: T24 R18-W S12 PT GV LT 9	PARCEL NO: 030-1057-05	CONTROL NO: 76357		
21.6	\$25,275.55	0.64609979	\$16,330.53	
	0	\$0.00	STAT 999999	STATE OF WISCONSIN
	0.00649530	\$106.07	CNTY 47	PIERCE COUNTY
	0.00196010	\$32.01	MUNI 47030	TOWN OF TRENTON
	0.01001150	\$163.49	REG 471659	SCH D OF ELLSWORTH COMMUNITY
	0.001004	\$16.40	VTAE 000100	CHIPPEWA VALLEY VTAE DISTRICT
Parcel Total:		\$317.97		

File Number Total:	\$317.97
--------------------	----------

FILE NO: W 1576 *	DATE OF PURCHASE: 08/31/2007	GRANTOR: Brown Seed Farms Inc		
LEGAL DESCRIPTION: T24 R18-W S12 PT GV LT 2	PARCEL NO: 30-1056-0510	CONTROL NO: 102220		
10.9	\$12,216.84	0.64609979	\$7,893.30	
	0	\$0.00	STAT 999999	STATE OF WISCONSIN
	0.00649530	\$51.27	CNTY 47	PIERCE COUNTY
	0.00196010	\$15.47	MUNI 47030	TOWN OF TRENTON
	0.01001150	\$79.02	REG 471659	SCH D OF ELLSWORTH COMMUNITY
	0.001004	\$7.93	VTAE 000100	CHIPPEWA VALLEY VTAE DISTRICT
Parcel Total:		\$153.69		

File Number Total:	\$153.69
--------------------	----------



State of Wisconsin / Department of Natural Resources

Tony Evers , Governor

Adam N Payne , Secretary

5/22/2023

Chapter 70.114 - Aids Payment Worksheet For Tax Year 2022(Payment Year 2023) - Payment Due January 31, 2023

4891 of 7056

FILE NO: WM 60554 *				DATE OF PURCHASE: 06/14/2018				GRANTOR: Wisconsin Department of Natu			
LEGAL DESCRIPTION: T24 R18-W S12 PT OF SWSE				PARCEL NO:				CONTROL NO: 136691			
16.79	\$10,650.09	0.64609979	\$6,881.02								
				0	\$0.00	STAT	999999	STATE OF WISCONSIN			
				0.00649530	\$44.69	CNTY	47	PIERCE COUNTY			
				0.00196010	\$13.49	MUNI	47030	TOWN OF TRENTON			
				0.01001150	\$68.89	REG	471659	SCH D OF ELLSWORTH COMMUNITY			
				0.001004	\$6.91	VTAE	000100	CHIPPEWA VALLEY VTAE DISTRICT			
Parcel Total:				\$133.98							

LEGAL DESCRIPTION: T24 R18-W S12 PT OF SESE				PARCEL NO:				CONTROL NO: 136701			
7.26	\$4,605.10	0.64609979	\$2,975.35								
				0	\$0.00	STAT	999999	STATE OF WISCONSIN			
				0.00649530	\$19.33	CNTY	47	PIERCE COUNTY			
				0.00196010	\$5.83	MUNI	47030	TOWN OF TRENTON			
				0.01001150	\$29.79	REG	471659	SCH D OF ELLSWORTH COMMUNITY			
				0.001004	\$2.99	VTAE	000100	CHIPPEWA VALLEY VTAE DISTRICT			
Parcel Total:				\$57.94							

File Number Total:	\$191.92
--------------------	----------

Municipality Total:	\$1,650.54
---------------------	------------



State of Wisconsin / Department of Natural Resources

Tony Evers , Governor

Adam N Payne , Secretary

5/22/2023

Chapter 70.114 - Aids Payment Worksheet For Tax Year 2022(Payment Year 2023) - Payment Due January 31, 2023

4892 of 7056

DETAIL FOR TOWN OF UNION, PIERCE COUNTY

Acres	Est. Adjust. Purch. Price	Level of Assessment	Adjusted Local Value	Net Gen. Tax Rate	Calc. Aid Pay Amount	Taxing Jurisdiction Type	Code	Description
FILE NO: NA 508 *			DATE OF PURCHASE: 05/10/1993			GRANTOR: JEROME KRINGS, ET AL		
LEGAL DESCRIPTION: T25 R15-W S11 NESW				PARCEL NO: 034-1027-10		CONTROL NO: 71398		
40	\$70,503.96	0.75031520	\$52,900.19	0	\$0.00	STAT	999999	STATE OF WISCONSIN
				0.00585470	\$309.71	CNTY	47	PIERCE COUNTY
				0.00435050	\$230.14	MUNI	47034	TOWN OF UNION
				0.01348560	\$713.39	REG	474459	SCH D OF PLUM CITY
				0.00088640	\$46.89	VTAE	000100	CHIPPEWA VALLEY VTAE DISTRICT
Parcel Total:					\$1,300.13			

LEGAL DESCRIPTION: T25 R15-W S11 NWSW				PARCEL NO: 034-1028-01		CONTROL NO: 71399		
40	\$70,503.96	0.75031520	\$52,900.19	0	\$0.00	STAT	999999	STATE OF WISCONSIN
				0.00585470	\$309.71	CNTY	47	PIERCE COUNTY
				0.00435050	\$230.14	MUNI	47034	TOWN OF UNION
				0.01348560	\$713.39	REG	474459	SCH D OF PLUM CITY
				0.00088640	\$46.89	VTAE	000100	CHIPPEWA VALLEY VTAE DISTRICT
Parcel Total:					\$1,300.13			

File Number Total:					\$2,600.26			
---------------------------	--	--	--	--	-------------------	--	--	--

Municipality Total:					\$2,600.26			
----------------------------	--	--	--	--	-------------------	--	--	--



State of Wisconsin / Department of Natural Resources

Tony Evers , Governor

Adam N Payne , Secretary

5/22/2023

Chapter 70.114 - Aids Payment Worksheet For Tax Year 2022(Payment Year 2023) - Payment Due January 31, 2023

4893 of 7056

DETAIL FOR TOWN OF ALDEN, POLK COUNTY

Acres	Est. Adjust. Purch. Price	Level of Assessment	Adjusted Local Value	Net Gen. Tax Rate	Calc. Aid Pay Amount	Type	Code	Taxing Jurisdiction Description
FILE NO: FM 10033 *			DATE OF PURCHASE: 01/13/2011			GRANTOR: Town of Alden		
LEGAL DESCRIPTION: T32 R18-W S27 Outlot #1, CSM 5867				PARCEL NO: 002-01704-0000		CONTROL NO: 106320		
0.56	\$51,557.64	0.74734546	\$38,531.36					
				0	\$0.00	STAT	999999	STATE OF WISCONSIN
				0.00447370	\$172.38	CNTY	48	POLK COUNTY
				0.00196810	\$75.83	MUNI	48002	TOWN OF ALDEN
				0.008671	\$334.11	REG	484165	SCH D OF OSCEOLA
				0.000345	\$13.29	VTAE	001700	NORTHWOOD TECHNICAL COLLEGE
				0.00046020	\$17.73	SEWR	488050	CEDAR LAKE PRO & REHAB DISTRICT
Parcel Total:					\$613.34			
File Number Total:					\$613.34			



State of Wisconsin / Department of Natural Resources

Tony Evers , Governor

Adam N Payne , Secretary

5/22/2023

Chapter 70.114 - Aids Payment Worksheet For Tax Year 2022(Payment Year 2023) - Payment Due January 31, 2023

4894 of 7056

FILE NO: W 1394 *				DATE OF PURCHASE: 11/30/2000				GRANTOR: BEVERLY HOUGDAHL			
LEGAL DESCRIPTION: T32 R17-W S24 NWSE				PARCEL NO: 002-629-0				CONTROL NO: 84704			
40	\$150,533.02	0.74734546	\$112,500.17								
				0	\$0.00	STAT	999999	STATE OF WISCONSIN			
				0.00447370	\$503.29	CNTY	48	POLK COUNTY			
				0.00196810	\$221.41	MUNI	48002	TOWN OF ALDEN			
				0.00975170	\$1,097.07	REG	480119	SCH D OF AMERY			
				0.000345	\$38.81	VTAE	001700	NORTHWOOD TECHNICAL COLLEGE			
Parcel Total:				\$1,860.58							

File Number Total:				\$1,860.58							
--------------------	--	--	--	------------	--	--	--	--	--	--	--

FILE NO: W 1395 *				DATE OF PURCHASE: 11/15/2000				GRANTOR: DONALD OLSON			
LEGAL DESCRIPTION: T32 R17-W S13 PT OF NWSE				PARCEL NO: 02-353-0000				CONTROL NO: 84810			
37.46	\$140,961.70	0.74734546	\$105,347.09								
				0	\$0.00	STAT	999999	STATE OF WISCONSIN			
				0.00447370	\$471.29	CNTY	48	POLK COUNTY			
				0.00196810	\$207.33	MUNI	48002	TOWN OF ALDEN			
				0.00975170	\$1,027.31	REG	480119	SCH D OF AMERY			
				0.000345	\$36.35	VTAE	001700	NORTHWOOD TECHNICAL COLLEGE			
Parcel Total:				\$1,742.28							

File Number Total:				\$1,742.28							
--------------------	--	--	--	------------	--	--	--	--	--	--	--



State of Wisconsin / Department of Natural Resources

Tony Evers , Governor

Adam N Payne , Secretary

5/22/2023

Chapter 70.114 - Aids Payment Worksheet For Tax Year 2022(Payment Year 2023) - Payment Due January 31, 2023

4895 of 7056

FILE NO: W 1407 *				DATE OF PURCHASE: 03/03/2001				GRANTOR: ARLEN BURKE			
LEGAL DESCRIPTION: T32 R17-W S13 PT OF NESE, W OF 120TH S				PARCEL NO: 002-351-0				CONTROL NO: 85639			
12.5	\$52,730.05	0.74734546	\$39,407.56								
				0	\$0.00	STAT	999999	STATE OF WISCONSIN			
				0.00447370	\$176.30	CNTY	48	POLK COUNTY			
				0.00196810	\$77.56	MUNI	48002	TOWN OF ALDEN			
				0.00975170	\$384.29	REG	480119	SCH D OF AMERY			
				0.000345	\$13.60	VTAE	001700	NORTHWOOD TECHNICAL COLLEGE			
Parcel Total:					\$651.75						

File Number Total:					\$651.75						
--------------------	--	--	--	--	----------	--	--	--	--	--	--

FILE NO: W 1428 *				DATE OF PURCHASE: 12/12/2001				GRANTOR: JEROME ANDERSON			
LEGAL DESCRIPTION: T32 R17-W S24 SENW				PARCEL NO: 2-621-0				CONTROL NO: 86493			
40	\$102,865.78	0.74734546	\$76,876.27								
				0	\$0.00	STAT	999999	STATE OF WISCONSIN			
				0.00447370	\$343.92	CNTY	48	POLK COUNTY			
				0.00196810	\$151.30	MUNI	48002	TOWN OF ALDEN			
				0.00975170	\$749.67	REG	480119	SCH D OF AMERY			
				0.000345	\$26.52	VTAE	001700	NORTHWOOD TECHNICAL COLLEGE			
Parcel Total:					\$1,271.41						



State of Wisconsin / Department of Natural Resources

Tony Evers , Governor

Adam N Payne , Secretary

5/22/2023

Chapter 70.114 - Aids Payment Worksheet For Tax Year 2022(Payment Year 2023) - Payment Due January 31, 2023

4896 of 7056

LEGAL DESCRIPTION: T32 R17-W S24 PT OF NENW	PARCEL NO: 2-617-0	CONTROL NO: 86494
---	--------------------	-------------------

30.91	\$134,347.73	0.74734546	\$100,404.16	
-------	--------------	------------	--------------	--

0	\$0.00	STAT	999999	STATE OF WISCONSIN
0.00447370	\$449.18	CNTY	48	POLK COUNTY
0.00196810	\$197.60	MUNI	48002	TOWN OF ALDEN
0.00975170	\$979.11	REG	480119	SCH D OF AMERY
0.000345	\$34.64	VTAE	001700	NORTHWOOD TECHNICAL COLLEGE

Parcel Total:	\$1,660.53
---------------	------------

LEGAL DESCRIPTION: T32 R17-W S24 PT OF SENE	PARCEL NO: 2-616-0	CONTROL NO: 86495
---	--------------------	-------------------

27.91	\$78,038.36	0.74734546	\$58,321.62	
-------	-------------	------------	-------------	--

0	\$0.00	STAT	999999	STATE OF WISCONSIN
0.00447370	\$260.91	CNTY	48	POLK COUNTY
0.00196810	\$114.78	MUNI	48002	TOWN OF ALDEN
0.00975170	\$568.73	REG	480119	SCH D OF AMERY
0.000345	\$20.12	VTAE	001700	NORTHWOOD TECHNICAL COLLEGE

Parcel Total:	\$964.54
---------------	----------

LEGAL DESCRIPTION: T32 R17-W S24 PT OF NWNE	PARCEL NO: 2-612-0	CONTROL NO: 86496
---	--------------------	-------------------

33.39	\$102,424.96	0.74734546	\$76,546.83	
-------	--------------	------------	-------------	--

0	\$0.00	STAT	999999	STATE OF WISCONSIN
0.00447370	\$342.45	CNTY	48	POLK COUNTY
0.00196810	\$150.65	MUNI	48002	TOWN OF ALDEN
0.00975170	\$746.46	REG	480119	SCH D OF AMERY
0.000345	\$26.41	VTAE	001700	NORTHWOOD TECHNICAL COLLEGE

Parcel Total:	\$1,265.97
---------------	------------



State of Wisconsin / Department of Natural Resources

Tony Evers , Governor

Adam N Payne , Secretary

5/22/2023

Chapter 70.114 - Aids Payment Worksheet For Tax Year 2022(Payment Year 2023) - Payment Due January 31, 2023

4897 of 7056

LEGAL DESCRIPTION: T32 R17-W S24 PT OF NENE				PARCEL NO: 2-610-0				CONTROL NO: 86497	
10.5	\$27,491.34	0.74734546	\$20,545.53						
				0	\$0.00	STAT	999999	STATE OF WISCONSIN	
				0.00447370	\$91.91	CNTY	48	POLK COUNTY	
				0.00196810	\$40.43	MUNI	48002	TOWN OF ALDEN	
				0.00975170	\$200.35	REG	480119	SCH D OF AMERY	
				0.000345	\$7.09	VTAE	001700	NORTHWOOD TECHNICAL COLLEGE	
Parcel Total:					\$339.78				

LEGAL DESCRIPTION: T32 R17-W S13 PT OF SWSE				PARCEL NO: 2-354-0				CONTROL NO: 86498	
33.85	\$57,640.27	0.74734546	\$43,077.20						
				0	\$0.00	STAT	999999	STATE OF WISCONSIN	
				0.00447370	\$192.72	CNTY	48	POLK COUNTY	
				0.00196810	\$84.78	MUNI	48002	TOWN OF ALDEN	
				0.00975170	\$420.08	REG	480119	SCH D OF AMERY	
				0.000345	\$14.86	VTAE	001700	NORTHWOOD TECHNICAL COLLEGE	
Parcel Total:					\$712.44				

LEGAL DESCRIPTION: T32 R17-W S13 PT OF SESW				PARCEL NO: 2-349-0				CONTROL NO: 86499	
32.85	\$104,641.73	0.74734546	\$78,203.52						
				0	\$0.00	STAT	999999	STATE OF WISCONSIN	
				0.00447370	\$349.86	CNTY	48	POLK COUNTY	
				0.00196810	\$153.91	MUNI	48002	TOWN OF ALDEN	
				0.00975170	\$762.62	REG	480119	SCH D OF AMERY	
				0.000345	\$26.98	VTAE	001700	NORTHWOOD TECHNICAL COLLEGE	
Parcel Total:					\$1,293.37				



State of Wisconsin / Department of Natural Resources

Tony Evers , Governor

Adam N Payne , Secretary

5/22/2023

Chapter 70.114 - Aids Payment Worksheet For Tax Year 2022(Payment Year 2023) - Payment Due January 31, 2023

4898 of 7056

File Number Total: \$7,508.04

FILE NO: W 1692 * DATE OF PURCHASE: 06/02/2007 GRANTOR: MICHAEL J HELD

LEGAL DESCRIPTION: T32 R17-W S24 PT OF NESW PARCEL NO: 002-00622-0000 CONTROL NO: 97507

32 \$64,806.30 0.74734546 \$48,432.70

0 \$0.00 STAT 999999 STATE OF WISCONSIN

0.00447370 \$216.67 CNTY 48 POLK COUNTY

0.00196810 \$95.32 MUNI 48002 TOWN OF ALDEN

0.00975170 \$472.30 REG 480119 SCH D OF AMERY

0.000345 \$16.71 VTAE 001700 NORTHWOOD TECHNICAL COLLEGE

Parcel Total: \$801.00

LEGAL DESCRIPTION: T32 R17-W S24 PT OF SESW PARCEL NO: 002-00625-0000 CONTROL NO: 97508

30 \$174,586.33 0.74734546 \$130,476.30

0 \$0.00 STAT 999999 STATE OF WISCONSIN

0.00447370 \$583.71 CNTY 48 POLK COUNTY

0.00196810 \$256.79 MUNI 48002 TOWN OF ALDEN

0.00975170 \$1,272.36 REG 480119 SCH D OF AMERY

0.000345 \$45.02 VTAE 001700 NORTHWOOD TECHNICAL COLLEGE

Parcel Total: \$2,157.88

File Number Total: \$2,958.88



State of Wisconsin / Department of Natural Resources

Tony Evers , Governor

Adam N Payne , Secretary

5/22/2023

Chapter 70.114 - Aids Payment Worksheet For Tax Year 2022(Payment Year 2023) - Payment Due January 31, 2023

4899 of 7056

FILE NO: W 1746 *				DATE OF PURCHASE: 08/05/2008				GRANTOR: Bradley J. & Rebecca S. Mar			
LEGAL DESCRIPTION: T32 R17-W S24 CSM 5170, Lot 1				PARCEL NO: 2-622-0100				CONTROL NO: 114760			
8	\$63,524.63	0.74734546	\$47,474.84								
				0	\$0.00	STAT	999999	STATE OF WISCONSIN			
				0.00447370	\$212.39	CNTY	48	POLK COUNTY			
				0.00196810	\$93.43	MUNI	48002	TOWN OF ALDEN			
				0.00975170	\$462.96	REG	480119	SCH D OF AMERY			
				0.000345	\$16.38	VTAE	001700	NORTHWOOD TECHNICAL COLLEGE			
Parcel Total:					\$785.16						

File Number Total:					\$785.16						
--------------------	--	--	--	--	----------	--	--	--	--	--	--

FILE NO: WM 60051 *				DATE OF PURCHASE: 08/11/2009				GRANTOR: Dennis S John			
LEGAL DESCRIPTION: T32 R17-W S13 PT OF SENE				PARCEL NO: 002-00340-0000				CONTROL NO: 109440			
8.12	\$179,367.12	0.74734546	\$134,049.20								
				0	\$0.00	STAT	999999	STATE OF WISCONSIN			
				0.00447370	\$599.70	CNTY	48	POLK COUNTY			
				0.00196810	\$263.82	MUNI	48002	TOWN OF ALDEN			
				0.00975170	\$1,307.21	REG	480119	SCH D OF AMERY			
				0.000345	\$46.25	VTAE	001700	NORTHWOOD TECHNICAL COLLEGE			
Parcel Total:					\$2,216.98						



State of Wisconsin / Department of Natural Resources

Tony Evers , Governor

Adam N Payne , Secretary

5/22/2023

Chapter 70.114 - Aids Payment Worksheet For Tax Year 2022(Payment Year 2023) - Payment Due January 31, 2023

4900 of 7056

LEGAL DESCRIPTION: T32 R17-W S13 PT OF SWNE	PARCEL NO: 002-00338-0000, 0200, 0300, 0400, 0500, 0600, 0700	CONTROL NO: 109441
---	---	--------------------

33.85	\$4,932.60	0.74734546	\$3,686.35	
-------	------------	------------	------------	--

0	\$0.00	STAT	999999	STATE OF WISCONSIN
0.00447370	\$16.49	CNTY	48	POLK COUNTY
0.00196810	\$7.25	MUNI	48002	TOWN OF ALDEN
0.00975170	\$35.95	REG	480119	SCH D OF AMERY
0.000345	\$1.27	VTAE	001700	NORTHWOOD TECHNICAL COLLEGE

Parcel Total:	\$60.96
---------------	---------

File Number Total:	\$2,277.94
--------------------	------------

FILE NO: WM 60102 *	DATE OF PURCHASE: 10/28/2010	GRANTOR: Irvin J. & Janet D. Elkin
---------------------	------------------------------	------------------------------------

LEGAL DESCRIPTION: T32 R17-W S22 PT OF NWSW	PARCEL NO: 002-00576-0000	CONTROL NO: 120380
---	---------------------------	--------------------

30	\$114,607.44	0.74734546	\$85,651.35	
----	--------------	------------	-------------	--

0	\$0.00	STAT	999999	STATE OF WISCONSIN
0.00447370	\$383.18	CNTY	48	POLK COUNTY
0.00196810	\$168.57	MUNI	48002	TOWN OF ALDEN
0.00975170	\$835.24	REG	480119	SCH D OF AMERY
0.000345	\$29.55	VTAE	001700	NORTHWOOD TECHNICAL COLLEGE

Parcel Total:	\$1,416.54
---------------	------------



State of Wisconsin / Department of Natural Resources

Tony Evers , Governor

Adam N Payne , Secretary

5/22/2023

Chapter 70.114 - Aids Payment Worksheet For Tax Year 2022(Payment Year 2023) - Payment Due January 31, 2023

4901 of 7056

LEGAL DESCRIPTION: T32 R17-W S22 PT OF SWSW	PARCEL NO: 002-00577-0000	CONTROL NO: 120381
---	---------------------------	--------------------

33.75	\$152,809.92	0.74734546	\$114,201.80
-------	--------------	------------	--------------

0	\$0.00	STAT	999999	STATE OF WISCONSIN
0.00447370	\$510.91	CNTY	48	POLK COUNTY
0.00196810	\$224.76	MUNI	48002	TOWN OF ALDEN
0.00975170	\$1,113.66	REG	480119	SCH D OF AMERY
0.000345	\$39.40	VTAE	001700	NORTHWOOD TECHNICAL COLLEGE

Parcel Total:	\$1,888.73
---------------	------------

File Number Total:	\$3,305.27
--------------------	------------

FILE NO: WM 60515 *	DATE OF PURCHASE: 08/31/2017	GRANTOR: Resilient Northern Habitats,
---------------------	------------------------------	---------------------------------------

LEGAL DESCRIPTION: T32 R17-W S13 Part of Lot 1, CSM 3519	PARCEL NO: 002-00617-1000	CONTROL NO: 134018
--	---------------------------	--------------------

0.22	\$58.55	0.74734546	\$43.76
------	---------	------------	---------

0	\$0.00	STAT	999999	STATE OF WISCONSIN
0.00447370	\$0.20	CNTY	48	POLK COUNTY
0.00196810	\$0.09	MUNI	48002	TOWN OF ALDEN
0.00975170	\$0.43	REG	480119	SCH D OF AMERY
0.000345	\$0.02	VTAE	001700	NORTHWOOD TECHNICAL COLLEGE

Parcel Total:	\$0.74
---------------	--------

File Number Total:	\$0.74
--------------------	--------

Municipality Total:	\$21,703.98
---------------------	-------------



State of Wisconsin / Department of Natural Resources

Tony Evers , Governor

Adam N Payne , Secretary

5/22/2023

Chapter 70.114 - Aids Payment Worksheet For Tax Year 2022(Payment Year 2023) - Payment Due January 31, 2023

4902 of 7056

DETAIL FOR TOWN OF BEAVER, POLK COUNTY

Acres	Est. Adjust. Purch. Price	Level of Assessment	Adjusted Local Value	Net Gen. Tax Rate	Calc. Aid Pay Amount	Type	Code	Description
FILE NO: P 1730 F			DATE OF PURCHASE: 08/09/2000			GRANTOR: WISCONSIN DEPT OF TRANSPORTA		
LEGAL DESCRIPTION: T34 R15-W S36 PT OF SENE				PARCEL NO: 085136		CONTROL NO: 85136		
2.07	\$1,527.63	0.66550475	\$1,016.65					
				0	\$0.00	STAT	999999	STATE OF WISCONSIN
				0.00498310	\$5.07	CNTY	48	POLK COUNTY
				0.00153850	\$1.56	MUNI	48008	TOWN OF BEAVER
				0.008313	\$8.45	REG	035810	SCH D OF TURTLE LAKE
				0.00038430	\$0.39	VTAE	001700	NORTHWOOD TECHNICAL COLLEGE
Parcel Total:					\$15.47			

LEGAL DESCRIPTION: T34 R15-W S36 PT OF NESE				PARCEL NO: 085137		CONTROL NO: 85137		
1.44	\$1,066.79	0.66550475	\$709.95					
				0	\$0.00	STAT	999999	STATE OF WISCONSIN
				0.00498310	\$3.54	CNTY	48	POLK COUNTY
				0.00153850	\$1.09	MUNI	48008	TOWN OF BEAVER
				0.008313	\$5.90	REG	035810	SCH D OF TURTLE LAKE
				0.00038430	\$0.27	VTAE	001700	NORTHWOOD TECHNICAL COLLEGE
Parcel Total:					\$10.80			



State of Wisconsin / Department of Natural Resources

Tony Evers , Governor

Adam N Payne , Secretary

5/22/2023

Chapter 70.114 - Aids Payment Worksheet For Tax Year 2022(Payment Year 2023) - Payment Due January 31, 2023

4903 of 7056

LEGAL DESCRIPTION: T34 R15-W S36 PT OF NWSE				PARCEL NO: 085138				CONTROL NO: 85138	
3.54	\$2,613.07	0.66550475	\$1,739.01	0	\$0.00	STAT	999999	STATE OF WISCONSIN	
				0.00498310	\$8.67	CNTY	48	POLK COUNTY	
				0.00153850	\$2.68	MUNI	48008	TOWN OF BEAVER	
				0.008313	\$14.46	REG	035810	SCH D OF TURTLE LAKE	
				0.00038430	\$0.67	VTAE	001700	NORTHWOOD TECHNICAL COLLEGE	
Parcel Total:				\$26.48					

LEGAL DESCRIPTION: T34 R15-W S36 PT OF NESW				PARCEL NO: 085139				CONTROL NO: 85139	
1.03	\$763.79	0.66550475	\$508.30	0	\$0.00	STAT	999999	STATE OF WISCONSIN	
				0.00498310	\$2.53	CNTY	48	POLK COUNTY	
				0.00153850	\$0.78	MUNI	48008	TOWN OF BEAVER	
				0.008313	\$4.23	REG	035810	SCH D OF TURTLE LAKE	
				0.00038430	\$0.20	VTAE	001700	NORTHWOOD TECHNICAL COLLEGE	
Parcel Total:				\$7.74					

LEGAL DESCRIPTION: T34 R15-W S36 PT OF SESW				PARCEL NO: 085140				CONTROL NO: 85140	
2.5	\$1,849.76	0.66550475	\$1,231.03	0	\$0.00	STAT	999999	STATE OF WISCONSIN	
				0.00498310	\$6.13	CNTY	48	POLK COUNTY	
				0.00153850	\$1.89	MUNI	48008	TOWN OF BEAVER	
				0.008313	\$10.23	REG	035810	SCH D OF TURTLE LAKE	
				0.00038430	\$0.47	VTAE	001700	NORTHWOOD TECHNICAL COLLEGE	
Parcel Total:				\$18.72					



State of Wisconsin / Department of Natural Resources

Tony Evers , Governor

Adam N Payne , Secretary

5/22/2023

Chapter 70.114 - Aids Payment Worksheet For Tax Year 2022(Payment Year 2023) - Payment Due January 31, 2023

4904 of 7056

LEGAL DESCRIPTION: T34 R15-W S36 PT OF SWSW	PARCEL NO: 085141	CONTROL NO: 85141
---	-------------------	-------------------

3.54	\$2,616.82	0.66550475	\$1,741.50
------	------------	------------	------------

0	\$0.00	STAT	999999	STATE OF WISCONSIN
0.00498310	\$8.68	CNTY	48	POLK COUNTY
0.00153850	\$2.68	MUNI	48008	TOWN OF BEAVER
0.008313	\$14.48	REG	035810	SCH D OF TURTLE LAKE
0.00038430	\$0.67	VTAE	001700	NORTHWOOD TECHNICAL COLLEGE

Parcel Total:	\$26.51
---------------	---------

LEGAL DESCRIPTION: T34 R15-W S35 PT OF SESE	PARCEL NO: 085142	CONTROL NO: 85142
---	-------------------	-------------------

0.02	\$17.91	0.66550475	\$11.92
------	---------	------------	---------

0	\$0.00	STAT	999999	STATE OF WISCONSIN
0.00498310	\$0.06	CNTY	48	POLK COUNTY
0.00153850	\$0.02	MUNI	48008	TOWN OF BEAVER
0.008313	\$0.10	REG	035810	SCH D OF TURTLE LAKE
0.00038430	\$0.00	VTAE	001700	NORTHWOOD TECHNICAL COLLEGE

Parcel Total:	\$0.18
---------------	--------

File Number Total:	\$105.90
--------------------	----------



State of Wisconsin / Department of Natural Resources

Tony Evers , Governor

Adam N Payne , Secretary

5/22/2023

Chapter 70.114 - Aids Payment Worksheet For Tax Year 2022(Payment Year 2023) - Payment Due January 31, 2023

4905 of 7056

FILE NO: W 1146 *				DATE OF PURCHASE: 02/02/1995				GRANTOR: ALICE A BAKER			
LEGAL DESCRIPTION: T34 R15-W S34 PT OF NENW				PARCEL NO: 008 5330 020				CONTROL NO: 74379			
20	\$38,185.25	0.66550475	\$25,412.46								
				0	\$0.00	STAT	999999	STATE OF WISCONSIN			
				0.00498310	\$126.63	CNTY	48	POLK COUNTY			
				0.00153850	\$39.10	MUNI	48008	TOWN OF BEAVER			
				0.008313	\$211.25	REG	035810	SCH D OF TURTLE LAKE			
				0.00038430	\$9.76	VTAE	001700	NORTHWOOD TECHNICAL COLLEGE			
Parcel Total:					\$386.74						

File Number Total:					\$386.74						
--------------------	--	--	--	--	----------	--	--	--	--	--	--

FILE NO: W 1369 *				DATE OF PURCHASE: 04/27/2000				GRANTOR: TOM J BRAML			
LEGAL DESCRIPTION: T34 R15-W S33 PT OF SWNW				PARCEL NO: 8-867-000-5810				CONTROL NO: 84322			
25.17	\$83,850.13	0.66550475	\$55,802.66								
				0	\$0.00	STAT	999999	STATE OF WISCONSIN			
				0.00498310	\$278.07	CNTY	48	POLK COUNTY			
				0.00153850	\$85.85	MUNI	48008	TOWN OF BEAVER			
				0.008313	\$463.89	REG	035810	SCH D OF TURTLE LAKE			
				0.00038430	\$21.44	VTAE	001700	NORTHWOOD TECHNICAL COLLEGE			
Parcel Total:					\$849.25						



State of Wisconsin / Department of Natural Resources

Tony Evers , Governor

Adam N Payne , Secretary

5/22/2023

Chapter 70.114 - Aids Payment Worksheet For Tax Year 2022(Payment Year 2023) - Payment Due January 31, 2023

4906 of 7056

LEGAL DESCRIPTION: T34 R15-W S33 PT OF SENW	PARCEL NO: 8-868-0000-5810	CONTROL NO: 84323
---	----------------------------	-------------------

20	\$66,634.66	0.66550475	\$44,345.68
----	-------------	------------	-------------

0	\$0.00	STAT	999999	STATE OF WISCONSIN
---	--------	------	--------	--------------------

0.00498310	\$220.98	CNTY	48	POLK COUNTY
------------	----------	------	----	-------------

0.00153850	\$68.23	MUNI	48008	TOWN OF BEAVER
------------	---------	------	-------	----------------

0.008313	\$368.65	REG	035810	SCH D OF TURTLE LAKE
----------	----------	-----	--------	----------------------

0.00038430	\$17.04	VTAE	001700	NORTHWOOD TECHNICAL COLLEGE
------------	---------	------	--------	-----------------------------

Parcel Total:	\$674.90
---------------	----------

LEGAL DESCRIPTION: T34 R15-W S33 PT OF NWSW	PARCEL NO: 8-870-000-5810	CONTROL NO: 84324
---	---------------------------	-------------------

21.23	\$70,722.92	0.66550475	\$47,066.44
-------	-------------	------------	-------------

0	\$0.00	STAT	999999	STATE OF WISCONSIN
---	--------	------	--------	--------------------

0.00498310	\$234.54	CNTY	48	POLK COUNTY
------------	----------	------	----	-------------

0.00153850	\$72.41	MUNI	48008	TOWN OF BEAVER
------------	---------	------	-------	----------------

0.008313	\$391.26	REG	035810	SCH D OF TURTLE LAKE
----------	----------	-----	--------	----------------------

0.00038430	\$18.09	VTAE	001700	NORTHWOOD TECHNICAL COLLEGE
------------	---------	------	--------	-----------------------------

Parcel Total:	\$716.30
---------------	----------

File Number Total:	\$2,240.45
--------------------	------------



State of Wisconsin / Department of Natural Resources

Tony Evers , Governor

Adam N Payne , Secretary

5/22/2023

Chapter 70.114 - Aids Payment Worksheet For Tax Year 2022(Payment Year 2023) - Payment Due January 31, 2023

4907 of 7056

FILE NO: W 1434 *				DATE OF PURCHASE: 10/26/2001				GRANTOR: RICHARD WILLIAMS, ET AL			
LEGAL DESCRIPTION: T34 R15-W S34 SWNW				PARCEL NO: 00-800-5-35-00-00-1-				CONTROL NO: 86223			
40	\$134,637.82	0.66550475	\$89,602.11								
				0	\$0.00	STAT	999999	STATE OF WISCONSIN			
				0.00498310	\$446.50	CNTY	48	POLK COUNTY			
				0.00153850	\$137.86	MUNI	48008	TOWN OF BEAVER			
				0.008313	\$744.86	REG	035810	SCH D OF TURTLE LAKE			
				0.00038430	\$34.43	VTAE	001700	NORTHWOOD TECHNICAL COLLEGE			
Parcel Total:				\$1,363.65							

LEGAL DESCRIPTION: T34 R15-W S34 NWSW				PARCEL NO: 00-800-5-38-00-00-1-				CONTROL NO: 86224			
40	\$245,299.59	0.66550475	\$163,248.04								
				0	\$0.00	STAT	999999	STATE OF WISCONSIN			
				0.00498310	\$813.48	CNTY	48	POLK COUNTY			
				0.00153850	\$251.16	MUNI	48008	TOWN OF BEAVER			
				0.008313	\$1,357.08	REG	035810	SCH D OF TURTLE LAKE			
				0.00038430	\$62.73	VTAE	001700	NORTHWOOD TECHNICAL COLLEGE			
Parcel Total:				\$2,484.45							



State of Wisconsin / Department of Natural Resources

Tony Evers , Governor

Adam N Payne , Secretary

5/22/2023

Chapter 70.114 - Aids Payment Worksheet For Tax Year 2022(Payment Year 2023) - Payment Due January 31, 2023

4908 of 7056

LEGAL DESCRIPTION: T34 R15-W S34 SWSW PARCEL NO: 00-800-5-39-00-00-1- CONTROL NO: 86225

40 \$189,968.71 0.66550475 \$126,425.08

0 \$0.00 STAT 999999 STATE OF WISCONSIN

0.00498310 \$629.99 CNTY 48 POLK COUNTY

0.00153850 \$194.51 MUNI 48008 TOWN OF BEAVER

0.008313 \$1,050.97 REG 035810 SCH D OF TURTLE LAKE

0.00038430 \$48.58 VTAE 001700 NORTHWOOD TECHNICAL COLLEGE

Parcel Total: \$1,924.05

File Number Total: \$5,772.15

FILE NO: WM 60172 * DATE OF PURCHASE: 06/27/2012 GRANTOR: Gerald E Tarman

LEGAL DESCRIPTION: T34 R15-W S32 SWNW PARCEL NO: 008-00848-0000 CONTROL NO: 124750

41.06 \$20,327.07 0.66550475 \$13,527.76

0 \$0.00 STAT 999999 STATE OF WISCONSIN

0.00498310 \$67.41 CNTY 48 POLK COUNTY

0.00153850 \$20.81 MUNI 48008 TOWN OF BEAVER

0.008313 \$112.46 REG 035810 SCH D OF TURTLE LAKE

0.00038430 \$5.20 VTAE 001700 NORTHWOOD TECHNICAL COLLEGE

Parcel Total: \$205.88

File Number Total: \$205.88



State of Wisconsin / Department of Natural Resources

Tony Evers , Governor

Adam N Payne , Secretary

5/22/2023

Chapter 70.114 - Aids Payment Worksheet For Tax Year 2022(Payment Year 2023) - Payment Due January 31, 2023

4909 of 7056

FILE NO: WM 60242 *	DATE OF PURCHASE: 04/05/2014	GRANTOR: Rick D. & Roberta A. Freita
LEGAL DESCRIPTION: T34 R15-W S33 Lot 1, CSM #4752	PARCEL NO: 008-00858-1000	CONTROL NO: 129128

18.35	\$9,881.07	0.66550475	\$6,575.90
-------	------------	------------	------------

0	\$0.00	STAT	999999	STATE OF WISCONSIN
0.00498310	\$32.77	CNTY	48	POLK COUNTY
0.00153850	\$10.12	MUNI	48008	TOWN OF BEAVER
0.008313	\$54.67	REG	035810	SCH D OF TURTLE LAKE
0.00038430	\$2.53	VTAE	001700	NORTHWOOD TECHNICAL COLLEGE

Parcel Total:	\$100.09
---------------	----------

File Number Total:	\$100.09
--------------------	----------

Municipality Total:	\$8,811.21
---------------------	------------



State of Wisconsin / Department of Natural Resources

Tony Evers , Governor

Adam N Payne , Secretary

5/22/2023

Chapter 70.114 - Aids Payment Worksheet For Tax Year 2022(Payment Year 2023) - Payment Due January 31, 2023

4910 of 7056

DETAIL FOR TOWN OF BONE LAKE, POLK COUNTY

Acres	Est. Adjust. Purch. Price	Level of Assessment	Adjusted Local Value	Net Gen. Tax Rate	Calc. Aid Pay Amount	Taxing Jurisdiction Type	Code	Description
FILE NO: P 1785 *			DATE OF PURCHASE: 06/21/2002			GRANTOR: ICE AGE PARK AND TRAIL FOUND		
LEGAL DESCRIPTION: T36 R16-W S23 PT OF SENE				PARCEL NO: 012-513-0000		CONTROL NO: 86904		
34.98	\$132,954.18	0.78835982	\$104,815.73					
				0	\$0.00	STAT	999999	STATE OF WISCONSIN
				0.00423490	\$443.88	CNTY	48	POLK COUNTY
				0.001499	\$157.12	MUNI	48012	TOWN OF BONE LAKE
				0.008815	\$923.95	REG	483213	SCH D OF LUCK
				0.00032660	\$34.23	VTAE	001700	NORTHWOOD TECHNICAL COLLEGE
Parcel Total:					\$1,559.18			

LEGAL DESCRIPTION: T36 R16-W S23 NESE				PARCEL NO: 012-526-0000		CONTROL NO: 86905		
40	\$95,285.58	0.78835982	\$75,119.32					
				0	\$0.00	STAT	999999	STATE OF WISCONSIN
				0.00423490	\$318.12	CNTY	48	POLK COUNTY
				0.001499	\$112.60	MUNI	48012	TOWN OF BONE LAKE
				0.008815	\$662.18	REG	483213	SCH D OF LUCK
				0.00032660	\$24.53	VTAE	001700	NORTHWOOD TECHNICAL COLLEGE
Parcel Total:					\$1,117.43			



State of Wisconsin / Department of Natural Resources

Tony Evers , Governor

Adam N Payne , Secretary

5/22/2023

Chapter 70.114 - Aids Payment Worksheet For Tax Year 2022(Payment Year 2023) - Payment Due January 31, 2023

4911 of 7056

LEGAL DESCRIPTION: T36 R16-W S23 PT OF SESE	PARCEL NO: 012-530-0000	CONTROL NO: 86906
---	-------------------------	-------------------

40	\$63,523.21	0.78835982	\$50,079.15	
----	-------------	------------	-------------	--

0	\$0.00	STAT	999999	STATE OF WISCONSIN
---	--------	------	--------	--------------------

0.00423490	\$212.08	CNTY	48	POLK COUNTY
------------	----------	------	----	-------------

0.001499	\$75.07	MUNI	48012	TOWN OF BONE LAKE
----------	---------	------	-------	-------------------

0.008815	\$441.45	REG	483213	SCH D OF LUCK
----------	----------	-----	--------	---------------

0.00032660	\$16.35	VTAE	001700	NORTHWOOD TECHNICAL COLLEGE
------------	---------	------	--------	-----------------------------

Parcel Total:	\$744.95
---------------	----------

LEGAL DESCRIPTION: T36 R16-W S26 LT1-CSM3404	PARCEL NO: 012-623-0100	CONTROL NO: 86907
--	-------------------------	-------------------

20	\$28,069.07	0.78835982	\$22,128.53	
----	-------------	------------	-------------	--

0	\$0.00	STAT	999999	STATE OF WISCONSIN
---	--------	------	--------	--------------------

0.00423490	\$93.71	CNTY	48	POLK COUNTY
------------	---------	------	----	-------------

0.001499	\$33.17	MUNI	48012	TOWN OF BONE LAKE
----------	---------	------	-------	-------------------

0.008815	\$195.06	REG	483213	SCH D OF LUCK
----------	----------	-----	--------	---------------

0.00032660	\$7.23	VTAE	001700	NORTHWOOD TECHNICAL COLLEGE
------------	--------	------	--------	-----------------------------

Parcel Total:	\$329.17
---------------	----------

File Number Total:	\$3,750.73
--------------------	------------



State of Wisconsin / Department of Natural Resources

Tony Evers , Governor

Adam N Payne , Secretary

5/22/2023

Chapter 70.114 - Aids Payment Worksheet For Tax Year 2022(Payment Year 2023) - Payment Due January 31, 2023

4912 of 7056

FILE NO: P 1860 *				DATE OF PURCHASE: 04/28/2005				GRANTOR: BRUNKOW HARDWOODS CORP.			
LEGAL DESCRIPTION: T36 R16-W S18 PT OF NWNW				PARCEL NO: 093218				CONTROL NO: 93218			
19.41	\$134,433.38	0.78835982	\$105,981.88								
				0	\$0.00	STAT	999999	STATE OF WISCONSIN			
				0.00423490	\$448.82	CNTY	48	POLK COUNTY			
				0.001499	\$158.87	MUNI	48012	TOWN OF BONE LAKE			
				0.009837	\$1,042.55	REG	481939	SCH D OF FREDERIC			
				0.00032660	\$34.61	VTAE	001700	NORTHWOOD TECHNICAL COLLEGE			
Parcel Total:					\$1,684.85						

LEGAL DESCRIPTION: T36 R16-W S18 PT OF NESW				PARCEL NO: 012-00376-0000				CONTROL NO: 93220			
10	\$69,259.86	0.78835982	\$54,601.69								
				0	\$0.00	STAT	999999	STATE OF WISCONSIN			
				0.00423490	\$231.23	CNTY	48	POLK COUNTY			
				0.001499	\$81.85	MUNI	48012	TOWN OF BONE LAKE			
				0.008815	\$481.32	REG	483213	SCH D OF LUCK			
				0.00032660	\$17.83	VTAE	001700	NORTHWOOD TECHNICAL COLLEGE			
Parcel Total:					\$812.23						



State of Wisconsin / Department of Natural Resources

Tony Evers , Governor

Adam N Payne , Secretary

5/22/2023

Chapter 70.114 - Aids Payment Worksheet For Tax Year 2022(Payment Year 2023) - Payment Due January 31, 2023

4913 of 7056

LEGAL DESCRIPTION: T36 R16-W S18 PT OF NWSE				PARCEL NO: 012-00381-0000				CONTROL NO: 93224	
10	\$69,259.86	0.78835982	\$54,601.69	0	\$0.00	STAT	999999	STATE OF WISCONSIN	
				0.00423490	\$231.23	CNTY	48	POLK COUNTY	
				0.001499	\$81.85	MUNI	48012	TOWN OF BONE LAKE	
				0.008815	\$481.32	REG	483213	SCH D OF LUCK	
				0.00032660	\$17.83	VTAE	001700	NORTHWOOD TECHNICAL COLLEGE	
Parcel Total:				\$812.23					

LEGAL DESCRIPTION: T36 R16-W S19 PT OF NWNE				PARCEL NO: 012-00385-0000				CONTROL NO: 93227	
32	\$221,631.56	0.78835982	\$174,725.41	0	\$0.00	STAT	999999	STATE OF WISCONSIN	
				0.00423490	\$739.94	CNTY	48	POLK COUNTY	
				0.001499	\$261.92	MUNI	48012	TOWN OF BONE LAKE	
				0.008815	\$1,540.21	REG	483213	SCH D OF LUCK	
				0.00032660	\$57.06	VTAE	001700	NORTHWOOD TECHNICAL COLLEGE	
Parcel Total:				\$2,599.13					

LEGAL DESCRIPTION: T36 R16-W S19 SWNE				PARCEL NO: 012-00386-0000				CONTROL NO: 93228	
40	\$277,039.44	0.78835982	\$218,406.77	0	\$0.00	STAT	999999	STATE OF WISCONSIN	
				0.00423490	\$924.92	CNTY	48	POLK COUNTY	
				0.001499	\$327.39	MUNI	48012	TOWN OF BONE LAKE	
				0.008815	\$1,925.26	REG	483213	SCH D OF LUCK	
				0.00032660	\$71.32	VTAE	001700	NORTHWOOD TECHNICAL COLLEGE	
Parcel Total:				\$3,248.89					



State of Wisconsin / Department of Natural Resources

Tony Evers , Governor

Adam N Payne , Secretary

5/22/2023

Chapter 70.114 - Aids Payment Worksheet For Tax Year 2022(Payment Year 2023) - Payment Due January 31, 2023

4914 of 7056

LEGAL DESCRIPTION: T36 R16-W S19 PT OF NENW				PARCEL NO: 012-00388-0000				CONTROL NO: 93229	
32	\$221,631.56	0.78835982	\$174,725.41	0	\$0.00	STAT	999999	STATE OF WISCONSIN	
				0.00423490	\$739.94	CNTY	48	POLK COUNTY	
				0.001499	\$261.92	MUNI	48012	TOWN OF BONE LAKE	
				0.008815	\$1,540.21	REG	483213	SCH D OF LUCK	
				0.00032660	\$57.06	VTAE	001700	NORTHWOOD TECHNICAL COLLEGE	
Parcel Total:				\$2,599.13					

LEGAL DESCRIPTION: T36 R16-W S19 NWNW				PARCEL NO: 012-00389-0000				CONTROL NO: 93230	
35	\$242,409.52	0.78835982	\$191,105.92	0	\$0.00	STAT	999999	STATE OF WISCONSIN	
				0.00423490	\$809.31	CNTY	48	POLK COUNTY	
				0.001499	\$286.47	MUNI	48012	TOWN OF BONE LAKE	
				0.008815	\$1,684.61	REG	483213	SCH D OF LUCK	
				0.00032660	\$62.41	VTAE	001700	NORTHWOOD TECHNICAL COLLEGE	
Parcel Total:				\$2,842.80					

LEGAL DESCRIPTION: T36 R16-W S19 SWNW				PARCEL NO: 012-00390-0000				CONTROL NO: 93231	
40	\$277,039.44	0.78835982	\$218,406.77	0	\$0.00	STAT	999999	STATE OF WISCONSIN	
				0.00423490	\$924.92	CNTY	48	POLK COUNTY	
				0.001499	\$327.39	MUNI	48012	TOWN OF BONE LAKE	
				0.008815	\$1,925.26	REG	483213	SCH D OF LUCK	
				0.00032660	\$71.32	VTAE	001700	NORTHWOOD TECHNICAL COLLEGE	
Parcel Total:				\$3,248.89					



State of Wisconsin / Department of Natural Resources

Tony Evers , Governor

Adam N Payne , Secretary

5/22/2023

Chapter 70.114 - Aids Payment Worksheet For Tax Year 2022(Payment Year 2023) - Payment Due January 31, 2023

4915 of 7056

LEGAL DESCRIPTION: T36 R16-W S19 SENW	PARCEL NO: 012-00391-0000	CONTROL NO: 93232
---------------------------------------	---------------------------	-------------------

40	\$277,039.44	0.78835982	\$218,406.77
----	--------------	------------	--------------

0	\$0.00	STAT	999999	STATE OF WISCONSIN
0.00423490	\$924.92	CNTY	48	POLK COUNTY
0.001499	\$327.39	MUNI	48012	TOWN OF BONE LAKE
0.008815	\$1,925.26	REG	483213	SCH D OF LUCK
0.00032660	\$71.32	VTAE	001700	NORTHWOOD TECHNICAL COLLEGE

Parcel Total:	\$3,248.89
---------------	------------

File Number Total:	\$21,097.04
--------------------	-------------

FILE NO: P 1860 A	DATE OF PURCHASE: 04/28/2005	GRANTOR: BRUNKOW HARDWOODS CORP.
-------------------	------------------------------	----------------------------------

LEGAL DESCRIPTION: T36 R16-W S18 PT OF NWNW	PARCEL NO: 012-00372-0000	CONTROL NO: 97225
---	---------------------------	-------------------

20	\$52,992.87	0.78835982	\$41,777.45
----	-------------	------------	-------------

0	\$0.00	STAT	999999	STATE OF WISCONSIN
0.00423490	\$176.92	CNTY	48	POLK COUNTY
0.001499	\$62.62	MUNI	48012	TOWN OF BONE LAKE
0.009837	\$410.97	REG	481939	SCH D OF FREDERIC
0.00032660	\$13.64	VTAE	001700	NORTHWOOD TECHNICAL COLLEGE

Parcel Total:	\$664.15
---------------	----------



State of Wisconsin / Department of Natural Resources

Tony Evers , Governor

Adam N Payne , Secretary

5/22/2023

Chapter 70.114 - Aids Payment Worksheet For Tax Year 2022(Payment Year 2023) - Payment Due January 31, 2023

4916 of 7056

LEGAL DESCRIPTION: T36 R16-W S18 PT OF NESW				PARCEL NO: 012-00376-0000				CONTROL NO: 97228	
30	\$79,489.31	0.78835982	\$62,666.18	0	\$0.00	STAT	999999	STATE OF WISCONSIN	
				0.00423490	\$265.38	CNTY	48	POLK COUNTY	
				0.001499	\$93.94	MUNI	48012	TOWN OF BONE LAKE	
				0.008815	\$552.40	REG	483213	SCH D OF LUCK	
				0.00032660	\$20.46	VTAE	001700	NORTHWOOD TECHNICAL COLLEGE	
Parcel Total:				\$932.18					

LEGAL DESCRIPTION: T36 R16-W S18 PT OF NESE				PARCEL NO: 012-00380-0000				CONTROL NO: 97230	
39	\$103,336.10	0.78835982	\$81,466.03	0	\$0.00	STAT	999999	STATE OF WISCONSIN	
				0.00423490	\$345.00	CNTY	48	POLK COUNTY	
				0.001499	\$122.12	MUNI	48012	TOWN OF BONE LAKE	
				0.008815	\$718.13	REG	483213	SCH D OF LUCK	
				0.00032660	\$26.60	VTAE	001700	NORTHWOOD TECHNICAL COLLEGE	
Parcel Total:				\$1,211.85					

LEGAL DESCRIPTION: T36 R16-W S17 NWSW				PARCEL NO: 012-00359-0000				CONTROL NO: 97232	
40	\$105,985.75	0.78835982	\$83,554.91	0	\$0.00	STAT	999999	STATE OF WISCONSIN	
				0.00423490	\$353.84	CNTY	48	POLK COUNTY	
				0.001499	\$125.25	MUNI	48012	TOWN OF BONE LAKE	
				0.008815	\$736.54	REG	483213	SCH D OF LUCK	
				0.00032660	\$27.29	VTAE	001700	NORTHWOOD TECHNICAL COLLEGE	
Parcel Total:				\$1,242.92					



State of Wisconsin / Department of Natural Resources

Tony Evers , Governor

Adam N Payne , Secretary

5/22/2023

Chapter 70.114 - Aids Payment Worksheet For Tax Year 2022(Payment Year 2023) - Payment Due January 31, 2023

4917 of 7056

LEGAL DESCRIPTION: T36 R16-W S17 PT OF SWNW				PARCEL NO: 012-00355-0000				CONTROL NO: 97234	
10	\$26,496.44	0.78835982	\$20,888.73						
				0	\$0.00	STAT	999999	STATE OF WISCONSIN	
				0.00423490	\$88.46	CNTY	48	POLK COUNTY	
				0.001499	\$31.31	MUNI	48012	TOWN OF BONE LAKE	
				0.009837	\$205.48	REG	481939	SCH D OF FREDERIC	
				0.00032660	\$6.82	VTAE	001700	NORTHWOOD TECHNICAL COLLEGE	
Parcel Total:					\$332.07				

LEGAL DESCRIPTION: T36 R16-W S18 PT OF SWNW				PARCEL NO: 012-00374-0000				CONTROL NO: 97292	
25	\$66,241.09	0.78835982	\$52,221.82						
				0	\$0.00	STAT	999999	STATE OF WISCONSIN	
				0.00423490	\$221.15	CNTY	48	POLK COUNTY	
				0.001499	\$78.28	MUNI	48012	TOWN OF BONE LAKE	
				0.009837	\$513.71	REG	481939	SCH D OF FREDERIC	
				0.00032660	\$17.05	VTAE	001700	NORTHWOOD TECHNICAL COLLEGE	
Parcel Total:					\$830.19				

LEGAL DESCRIPTION: T36 R16-W S18 PT OF NWSW				PARCEL NO: 012-00377-0000				CONTROL NO: 97293	
30	\$79,489.31	0.78835982	\$62,666.18						
				0	\$0.00	STAT	999999	STATE OF WISCONSIN	
				0.00423490	\$265.38	CNTY	48	POLK COUNTY	
				0.001499	\$93.94	MUNI	48012	TOWN OF BONE LAKE	
				0.008815	\$552.40	REG	483213	SCH D OF LUCK	
				0.00032660	\$20.46	VTAE	001700	NORTHWOOD TECHNICAL COLLEGE	
Parcel Total:					\$932.18				



State of Wisconsin / Department of Natural Resources

Tony Evers , Governor

Adam N Payne , Secretary

5/22/2023

Chapter 70.114 - Aids Payment Worksheet For Tax Year 2022(Payment Year 2023) - Payment Due January 31, 2023

4918 of 7056

LEGAL DESCRIPTION: T36 R16-W S18 PT OF SWSW				PARCEL NO: 012-00378-0000				CONTROL NO: 97294	
35	\$92,737.53	0.78835982	\$73,110.54	0	\$0.00	STAT	999999	STATE OF WISCONSIN	
				0.00423490	\$309.61	CNTY	48	POLK COUNTY	
				0.001499	\$109.59	MUNI	48012	TOWN OF BONE LAKE	
				0.008815	\$644.47	REG	483213	SCH D OF LUCK	
				0.00032660	\$23.87	VTAE	001700	NORTHWOOD TECHNICAL COLLEGE	
Parcel Total:				\$1,087.54					

LEGAL DESCRIPTION: T36 R16-W S18 SESW				PARCEL NO: 012-00379-0000				CONTROL NO: 97295	
40	\$105,985.75	0.78835982	\$83,554.91	0	\$0.00	STAT	999999	STATE OF WISCONSIN	
				0.00423490	\$353.84	CNTY	48	POLK COUNTY	
				0.001499	\$125.25	MUNI	48012	TOWN OF BONE LAKE	
				0.008815	\$736.54	REG	483213	SCH D OF LUCK	
				0.00032660	\$27.29	VTAE	001700	NORTHWOOD TECHNICAL COLLEGE	
Parcel Total:				\$1,242.92					

LEGAL DESCRIPTION: T36 R16-W S18 SWSE				PARCEL NO: 012-00382-0000				CONTROL NO: 97297	
40	\$105,985.75	0.78835982	\$83,554.91	0	\$0.00	STAT	999999	STATE OF WISCONSIN	
				0.00423490	\$353.84	CNTY	48	POLK COUNTY	
				0.001499	\$125.25	MUNI	48012	TOWN OF BONE LAKE	
				0.008815	\$736.54	REG	483213	SCH D OF LUCK	
				0.00032660	\$27.29	VTAE	001700	NORTHWOOD TECHNICAL COLLEGE	
Parcel Total:				\$1,242.92					



State of Wisconsin / Department of Natural Resources

Tony Evers , Governor

Adam N Payne , Secretary

5/22/2023

Chapter 70.114 - Aids Payment Worksheet For Tax Year 2022(Payment Year 2023) - Payment Due January 31, 2023

4919 of 7056

LEGAL DESCRIPTION: T36 R16-W S18 PT OF SESE	PARCEL NO: 012-00383-0000	CONTROL NO: 97298
---	---------------------------	-------------------

33	\$87,438.24	0.78835982	\$68,932.79	
----	-------------	------------	-------------	--

0	\$0.00	STAT	999999	STATE OF WISCONSIN
0.00423490	\$291.92	CNTY	48	POLK COUNTY
0.001499	\$103.33	MUNI	48012	TOWN OF BONE LAKE
0.008815	\$607.65	REG	483213	SCH D OF LUCK
0.00032660	\$22.51	VTAE	001700	NORTHWOOD TECHNICAL COLLEGE

Parcel Total:	\$1,025.41
---------------	------------

LEGAL DESCRIPTION: T36 R16-W S19 PT OF NENW	PARCEL NO: 012-00388-0000	CONTROL NO: 97299
---	---------------------------	-------------------

8	\$21,197.15	0.78835982	\$16,710.98	
---	-------------	------------	-------------	--

0	\$0.00	STAT	999999	STATE OF WISCONSIN
0.00423490	\$70.77	CNTY	48	POLK COUNTY
0.001499	\$25.05	MUNI	48012	TOWN OF BONE LAKE
0.008815	\$147.31	REG	483213	SCH D OF LUCK
0.00032660	\$5.46	VTAE	001700	NORTHWOOD TECHNICAL COLLEGE

Parcel Total:	\$248.59
---------------	----------

LEGAL DESCRIPTION: T36 R16-W S19 NWNE	PARCEL NO: 012-00385-0000	CONTROL NO: 97300
---------------------------------------	---------------------------	-------------------

8	\$21,197.15	0.78835982	\$16,710.98	
---	-------------	------------	-------------	--

0	\$0.00	STAT	999999	STATE OF WISCONSIN
0.00423490	\$70.77	CNTY	48	POLK COUNTY
0.001499	\$25.05	MUNI	48012	TOWN OF BONE LAKE
0.008815	\$147.31	REG	483213	SCH D OF LUCK
0.00032660	\$5.46	VTAE	001700	NORTHWOOD TECHNICAL COLLEGE

Parcel Total:	\$248.59
---------------	----------



State of Wisconsin / Department of Natural Resources

Tony Evers , Governor

Adam N Payne , Secretary

5/22/2023

Chapter 70.114 - Aids Payment Worksheet For Tax Year 2022(Payment Year 2023) - Payment Due January 31, 2023

4920 of 7056

LEGAL DESCRIPTION: T36 R16-W S18 PT OF NESE	PARCEL NO: 012-00380-0000	CONTROL NO: 97358
---	---------------------------	-------------------

2	\$4,544.07	0.78835982	\$3,582.36	
---	------------	------------	------------	--

0	\$0.00	STAT	999999	STATE OF WISCONSIN
0.00423490	\$15.17	CNTY	48	POLK COUNTY
0.001499	\$5.37	MUNI	48012	TOWN OF BONE LAKE
0.009837	\$35.24	REG	481939	SCH D OF FREDERIC
0.00032660	\$1.17	VTAE	001700	NORTHWOOD TECHNICAL COLLEGE

Parcel Total:	\$56.95
---------------	---------

LEGAL DESCRIPTION: T36 R16-W S17 PT OF SWNW	PARCEL NO: 012-00356-0000	CONTROL NO: 122670
---	---------------------------	--------------------

2	\$4,572.91	0.78835982	\$3,605.10	
---	------------	------------	------------	--

0	\$0.00	STAT	999999	STATE OF WISCONSIN
0.00423490	\$15.27	CNTY	48	POLK COUNTY
0.001499	\$5.40	MUNI	48012	TOWN OF BONE LAKE
0.009837	\$35.46	REG	481939	SCH D OF FREDERIC
0.00032660	\$1.18	VTAE	001700	NORTHWOOD TECHNICAL COLLEGE

Parcel Total:	\$57.31
---------------	---------

File Number Total:	\$11,355.77
--------------------	-------------



State of Wisconsin / Department of Natural Resources

Tony Evers , Governor

Adam N Payne , Secretary

5/22/2023

Chapter 70.114 - Aids Payment Worksheet For Tax Year 2022(Payment Year 2023) - Payment Due January 31, 2023

4921 of 7056

FILE NO: P 1860 B		DATE OF PURCHASE: 04/28/2005		GRANTOR: BRUNKOW HARDWOODS CORP.	
LEGAL DESCRIPTION: T36 R16-W S17 PT OF SWNW		PARCEL NO: 097359		CONTROL NO: 97359	
7.1	\$27,010.61	0.78835982	\$21,294.08		
		0	\$0.00	STAT 999999	STATE OF WISCONSIN
		0.00423490	\$90.18	CNTY 48	POLK COUNTY
		0.001499	\$31.92	MUNI 48012	TOWN OF BONE LAKE
		0.009837	\$209.47	REG 481939	SCH D OF FREDERIC
		0.00032660	\$6.95	VTAE 001700	NORTHWOOD TECHNICAL COLLEGE
		Parcel Total:	\$338.52		

File Number Total:		\$338.52			
--------------------	--	----------	--	--	--

FILE NO: P 1860 C		DATE OF PURCHASE: 09/19/2005		GRANTOR: BRUNKOW HARDWOODS CORP.	
LEGAL DESCRIPTION: T36 R16-W S07 NENE		PARCEL NO: 012-00117-0000, 012-00118-0000		CONTROL NO: 93667	
40	\$163,711.23	0.78835982	\$129,063.36		
		0	\$0.00	STAT 999999	STATE OF WISCONSIN
		0.00423490	\$546.57	CNTY 48	POLK COUNTY
		0.001499	\$193.47	MUNI 48012	TOWN OF BONE LAKE
		0.009837	\$1,269.60	REG 481939	SCH D OF FREDERIC
		0.00032660	\$42.15	VTAE 001700	NORTHWOOD TECHNICAL COLLEGE
		Parcel Total:	\$2,051.79		



State of Wisconsin / Department of Natural Resources

Tony Evers , Governor

Adam N Payne , Secretary

5/22/2023

Chapter 70.114 - Aids Payment Worksheet For Tax Year 2022(Payment Year 2023) - Payment Due January 31, 2023

4922 of 7056

LEGAL DESCRIPTION: T36 R16-W S07 NWNE				PARCEL NO: 012-00118-0000				CONTROL NO: 93669	
40	\$163,711.23	0.78835982	\$129,063.36	0	\$0.00	STAT	999999	STATE OF WISCONSIN	
		0.00423490			\$546.57	CNTY	48	POLK COUNTY	
		0.001499			\$193.47	MUNI	48012	TOWN OF BONE LAKE	
		0.009837			\$1,269.60	REG	481939	SCH D OF FREDERIC	
		0.00032660			\$42.15	VTAE	001700	NORTHWOOD TECHNICAL COLLEGE	
Parcel Total:				\$2,051.79					

LEGAL DESCRIPTION: T36 R16-W S07 SWNE				PARCEL NO: 012-00119-0000				CONTROL NO: 93670	
40	\$163,711.23	0.78835982	\$129,063.36	0	\$0.00	STAT	999999	STATE OF WISCONSIN	
		0.00423490			\$546.57	CNTY	48	POLK COUNTY	
		0.001499			\$193.47	MUNI	48012	TOWN OF BONE LAKE	
		0.009837			\$1,269.60	REG	481939	SCH D OF FREDERIC	
		0.00032660			\$42.15	VTAE	001700	NORTHWOOD TECHNICAL COLLEGE	
Parcel Total:				\$2,051.79					

LEGAL DESCRIPTION: T36 R16-W S07 SENE				PARCEL NO: 012-00120-0000				CONTROL NO: 93671	
40	\$163,711.23	0.78835982	\$129,063.36	0	\$0.00	STAT	999999	STATE OF WISCONSIN	
		0.00423490			\$546.57	CNTY	48	POLK COUNTY	
		0.001499			\$193.47	MUNI	48012	TOWN OF BONE LAKE	
		0.009837			\$1,269.60	REG	481939	SCH D OF FREDERIC	
		0.00032660			\$42.15	VTAE	001700	NORTHWOOD TECHNICAL COLLEGE	
Parcel Total:				\$2,051.79					



State of Wisconsin / Department of Natural Resources

Tony Evers , Governor

Adam N Payne , Secretary

5/22/2023

Chapter 70.114 - Aids Payment Worksheet For Tax Year 2022(Payment Year 2023) - Payment Due January 31, 2023

4923 of 7056

LEGAL DESCRIPTION: T36 R16-W S07 NENW				PARCEL NO: 012-00121-0000				CONTROL NO: 93672	
40	\$163,711.23	0.78835982	\$129,063.36	0	\$0.00	STAT	999999	STATE OF WISCONSIN	
				0.00423490	\$546.57	CNTY	48	POLK COUNTY	
				0.001499	\$193.47	MUNI	48012	TOWN OF BONE LAKE	
				0.009837	\$1,269.60	REG	481939	SCH D OF FREDERIC	
				0.00032660	\$42.15	VTAE	001700	NORTHWOOD TECHNICAL COLLEGE	
Parcel Total:				\$2,051.79					

LEGAL DESCRIPTION: T36 R16-W S07 S1/2 OF NWNW				PARCEL NO: 012-00123-0000				CONTROL NO: 93673	
18	\$73,670.06	0.78835982	\$58,078.51	0	\$0.00	STAT	999999	STATE OF WISCONSIN	
				0.00423490	\$245.95	CNTY	48	POLK COUNTY	
				0.001499	\$87.06	MUNI	48012	TOWN OF BONE LAKE	
				0.009837	\$571.32	REG	481939	SCH D OF FREDERIC	
				0.00032660	\$18.97	VTAE	001700	NORTHWOOD TECHNICAL COLLEGE	
Parcel Total:				\$923.30					

LEGAL DESCRIPTION: T36 R16-W S07 PT OF SWNW				PARCEL NO: 012-00124-0000				CONTROL NO: 93674	
34.91	\$142,878.98	0.78835982	\$112,640.05	0	\$0.00	STAT	999999	STATE OF WISCONSIN	
				0.00423490	\$477.01	CNTY	48	POLK COUNTY	
				0.001499	\$168.85	MUNI	48012	TOWN OF BONE LAKE	
				0.009837	\$1,108.04	REG	481939	SCH D OF FREDERIC	
				0.00032660	\$36.78	VTAE	001700	NORTHWOOD TECHNICAL COLLEGE	
Parcel Total:				\$1,790.68					



State of Wisconsin / Department of Natural Resources

Tony Evers , Governor

Adam N Payne , Secretary

5/22/2023

Chapter 70.114 - Aids Payment Worksheet For Tax Year 2022(Payment Year 2023) - Payment Due January 31, 2023

4924 of 7056

LEGAL DESCRIPTION: T36 R16-W S07 SENW				PARCEL NO: 012-00125-0000				CONTROL NO: 93675	
40	\$163,711.23	0.78835982	\$129,063.36	0	\$0.00	STAT	999999	STATE OF WISCONSIN	
				0.00423490	\$546.57	CNTY	48	POLK COUNTY	
				0.001499	\$193.47	MUNI	48012	TOWN OF BONE LAKE	
				0.009837	\$1,269.60	REG	481939	SCH D OF FREDERIC	
				0.00032660	\$42.15	VTAE	001700	NORTHWOOD TECHNICAL COLLEGE	
Parcel Total:				\$2,051.79					

LEGAL DESCRIPTION: T36 R16-W S07 NESW				PARCEL NO: 012-00126-0000				CONTROL NO: 93676	
40	\$163,711.23	0.78835982	\$129,063.36	0	\$0.00	STAT	999999	STATE OF WISCONSIN	
				0.00423490	\$546.57	CNTY	48	POLK COUNTY	
				0.001499	\$193.47	MUNI	48012	TOWN OF BONE LAKE	
				0.009837	\$1,269.60	REG	481939	SCH D OF FREDERIC	
				0.00032660	\$42.15	VTAE	001700	NORTHWOOD TECHNICAL COLLEGE	
Parcel Total:				\$2,051.79					

LEGAL DESCRIPTION: T36 R16-W S07 PT OF SWSW				PARCEL NO: 012-00128-0000				CONTROL NO: 93678	
34	\$139,154.55	0.78835982	\$109,703.85	0	\$0.00	STAT	999999	STATE OF WISCONSIN	
				0.00423490	\$464.58	CNTY	48	POLK COUNTY	
				0.001499	\$164.45	MUNI	48012	TOWN OF BONE LAKE	
				0.009837	\$1,079.16	REG	481939	SCH D OF FREDERIC	
				0.00032660	\$35.82	VTAE	001700	NORTHWOOD TECHNICAL COLLEGE	
Parcel Total:				\$1,744.01					



State of Wisconsin / Department of Natural Resources

Tony Evers , Governor

Adam N Payne , Secretary

5/22/2023

Chapter 70.114 - Aids Payment Worksheet For Tax Year 2022(Payment Year 2023) - Payment Due January 31, 2023

4925 of 7056

LEGAL DESCRIPTION: T36 R16-W S07 SESW	PARCEL NO: 012-00129-0000	CONTROL NO: 93679
---------------------------------------	---------------------------	-------------------

40 \$163,711.23 0.78835982 \$129,063.36

0	\$0.00	STAT	999999	STATE OF WISCONSIN
0.00423490	\$546.57	CNTY	48	POLK COUNTY
0.001499	\$193.47	MUNI	48012	TOWN OF BONE LAKE
0.009837	\$1,269.60	REG	481939	SCH D OF FREDERIC
0.00032660	\$42.15	VTAE	001700	NORTHWOOD TECHNICAL COLLEGE

Parcel Total: \$2,051.79

LEGAL DESCRIPTION: T36 R16-W S07 NESE	PARCEL NO: 012-00130-0000	CONTROL NO: 93680
---------------------------------------	---------------------------	-------------------

40 \$163,711.23 0.78835982 \$129,063.36

0	\$0.00	STAT	999999	STATE OF WISCONSIN
0.00423490	\$546.57	CNTY	48	POLK COUNTY
0.001499	\$193.47	MUNI	48012	TOWN OF BONE LAKE
0.009837	\$1,269.60	REG	481939	SCH D OF FREDERIC
0.00032660	\$42.15	VTAE	001700	NORTHWOOD TECHNICAL COLLEGE

Parcel Total: \$2,051.79

LEGAL DESCRIPTION: T36 R16-W S07 NWSE	PARCEL NO: 012-00131-0000	CONTROL NO: 93681
---------------------------------------	---------------------------	-------------------

40 \$163,711.23 0.78835982 \$129,063.36

0	\$0.00	STAT	999999	STATE OF WISCONSIN
0.00423490	\$546.57	CNTY	48	POLK COUNTY
0.001499	\$193.47	MUNI	48012	TOWN OF BONE LAKE
0.009837	\$1,269.60	REG	481939	SCH D OF FREDERIC
0.00032660	\$42.15	VTAE	001700	NORTHWOOD TECHNICAL COLLEGE

Parcel Total: \$2,051.79



State of Wisconsin / Department of Natural Resources

Tony Evers , Governor

Adam N Payne , Secretary

5/22/2023

Chapter 70.114 - Aids Payment Worksheet For Tax Year 2022(Payment Year 2023) - Payment Due January 31, 2023

4926 of 7056

LEGAL DESCRIPTION: T36 R16-W S07 SWSE				PARCEL NO: 012-00132-0000				CONTROL NO: 93682	
40	\$163,711.23	0.78835982	\$129,063.36	0	\$0.00	STAT	999999	STATE OF WISCONSIN	
				0.00423490	\$546.57	CNTY	48	POLK COUNTY	
				0.001499	\$193.47	MUNI	48012	TOWN OF BONE LAKE	
				0.009837	\$1,269.60	REG	481939	SCH D OF FREDERIC	
				0.00032660	\$42.15	VTAE	001700	NORTHWOOD TECHNICAL COLLEGE	
Parcel Total:				\$2,051.79					

LEGAL DESCRIPTION: T36 R16-W S07 SESE				PARCEL NO: 012-00133-0000				CONTROL NO: 93683	
40	\$163,711.23	0.78835982	\$129,063.36	0	\$0.00	STAT	999999	STATE OF WISCONSIN	
				0.00423490	\$546.57	CNTY	48	POLK COUNTY	
				0.001499	\$193.47	MUNI	48012	TOWN OF BONE LAKE	
				0.009837	\$1,269.60	REG	481939	SCH D OF FREDERIC	
				0.00032660	\$42.15	VTAE	001700	NORTHWOOD TECHNICAL COLLEGE	
Parcel Total:				\$2,051.79					

LEGAL DESCRIPTION: T36 R16-W S08 PT OF SWSW				PARCEL NO: 012-00147-0000				CONTROL NO: 93684	
38.5	\$157,572.05	0.78835982	\$124,223.47	0	\$0.00	STAT	999999	STATE OF WISCONSIN	
				0.00423490	\$526.07	CNTY	48	POLK COUNTY	
				0.001499	\$186.21	MUNI	48012	TOWN OF BONE LAKE	
				0.009837	\$1,221.99	REG	481939	SCH D OF FREDERIC	
				0.00032660	\$40.57	VTAE	001700	NORTHWOOD TECHNICAL COLLEGE	
Parcel Total:				\$1,974.84					



State of Wisconsin / Department of Natural Resources

Tony Evers , Governor

Adam N Payne , Secretary

5/22/2023

Chapter 70.114 - Aids Payment Worksheet For Tax Year 2022(Payment Year 2023) - Payment Due January 31, 2023

4927 of 7056

LEGAL DESCRIPTION: T36 R16-W S18 NENE	PARCEL NO: 012-00366-0000	CONTROL NO: 93689
---------------------------------------	---------------------------	-------------------

38	\$155,525.67	0.78835982	\$122,610.19	
----	--------------	------------	--------------	--

0	\$0.00	STAT	999999	STATE OF WISCONSIN
0.00423490	\$519.24	CNTY	48	POLK COUNTY
0.001499	\$183.79	MUNI	48012	TOWN OF BONE LAKE
0.009837	\$1,206.12	REG	481939	SCH D OF FREDERIC
0.00032660	\$40.04	VTAE	001700	NORTHWOOD TECHNICAL COLLEGE

Parcel Total:	\$1,949.19
---------------	------------

LEGAL DESCRIPTION: T36 R16-W S18 NWNE	PARCEL NO: 012-00367-0000	CONTROL NO: 93690
---------------------------------------	---------------------------	-------------------

30	\$122,783.42	0.78835982	\$96,797.51	
----	--------------	------------	-------------	--

0	\$0.00	STAT	999999	STATE OF WISCONSIN
0.00423490	\$409.92	CNTY	48	POLK COUNTY
0.001499	\$145.10	MUNI	48012	TOWN OF BONE LAKE
0.009837	\$952.20	REG	481939	SCH D OF FREDERIC
0.00032660	\$31.61	VTAE	001700	NORTHWOOD TECHNICAL COLLEGE

Parcel Total:	\$1,538.83
---------------	------------

LEGAL DESCRIPTION: T36 R16-W S18 SENE	PARCEL NO: 012-00369-0000	CONTROL NO: 93692
---------------------------------------	---------------------------	-------------------

5	\$20,463.90	0.78835982	\$16,132.92	
---	-------------	------------	-------------	--

0	\$0.00	STAT	999999	STATE OF WISCONSIN
0.00423490	\$68.32	CNTY	48	POLK COUNTY
0.001499	\$24.18	MUNI	48012	TOWN OF BONE LAKE
0.009837	\$158.70	REG	481939	SCH D OF FREDERIC
0.00032660	\$5.27	VTAE	001700	NORTHWOOD TECHNICAL COLLEGE

Parcel Total:	\$256.47
---------------	----------



State of Wisconsin / Department of Natural Resources

Tony Evers , Governor

Adam N Payne , Secretary

5/22/2023

Chapter 70.114 - Aids Payment Worksheet For Tax Year 2022(Payment Year 2023) - Payment Due January 31, 2023

4928 of 7056

LEGAL DESCRIPTION: T36 R16-W S18 NENW	PARCEL NO: 012-00371-0000	CONTROL NO: 93694
---------------------------------------	---------------------------	-------------------

10	\$40,927.81	0.78835982	\$32,265.84	
----	-------------	------------	-------------	--

0	\$0.00	STAT	999999	STATE OF WISCONSIN
0.00423490	\$136.64	CNTY	48	POLK COUNTY
0.001499	\$48.37	MUNI	48012	TOWN OF BONE LAKE
0.009837	\$317.40	REG	481939	SCH D OF FREDERIC
0.00032660	\$10.54	VTAE	001700	NORTHWOOD TECHNICAL COLLEGE

Parcel Total:	\$512.95
---------------	----------

LEGAL DESCRIPTION: T36 R16-W S07 NWSW	PARCEL NO: 093900	CONTROL NO: 93900
---------------------------------------	-------------------	-------------------

40	\$163,711.23	0.78835982	\$129,063.36	
----	--------------	------------	--------------	--

0	\$0.00	STAT	999999	STATE OF WISCONSIN
0.00423490	\$546.57	CNTY	48	POLK COUNTY
0.001499	\$193.47	MUNI	48012	TOWN OF BONE LAKE
0.009837	\$1,269.60	REG	481939	SCH D OF FREDERIC
0.00032660	\$42.15	VTAE	001700	NORTHWOOD TECHNICAL COLLEGE

Parcel Total:	\$2,051.79
---------------	------------

LEGAL DESCRIPTION: T36 R16-W S17 NWNW	PARCEL NO: 097247	CONTROL NO: 97247
---------------------------------------	-------------------	-------------------

40	\$152,172.51	0.78835982	\$119,966.69	
----	--------------	------------	--------------	--

0	\$0.00	STAT	999999	STATE OF WISCONSIN
0.00423490	\$508.04	CNTY	48	POLK COUNTY
0.001499	\$179.83	MUNI	48012	TOWN OF BONE LAKE
0.009837	\$1,180.12	REG	481939	SCH D OF FREDERIC
0.00032660	\$39.18	VTAE	001700	NORTHWOOD TECHNICAL COLLEGE

Parcel Total:	\$1,907.17
---------------	------------



State of Wisconsin / Department of Natural Resources

Tony Evers , Governor

Adam N Payne , Secretary

5/22/2023

Chapter 70.114 - Aids Payment Worksheet For Tax Year 2022(Payment Year 2023) - Payment Due January 31, 2023

4929 of 7056

LEGAL DESCRIPTION: T36 R16-W S17 PT OF NENW	PARCEL NO: 097248	CONTROL NO: 97248
---	-------------------	-------------------

35	\$133,150.94	0.78835982	\$104,970.85
----	--------------	------------	--------------

0	\$0.00	STAT	999999	STATE OF WISCONSIN
0.00423490	\$444.54	CNTY	48	POLK COUNTY
0.001499	\$157.35	MUNI	48012	TOWN OF BONE LAKE
0.008815	\$925.32	REG	483213	SCH D OF LUCK
0.00032660	\$34.28	VTAE	001700	NORTHWOOD TECHNICAL COLLEGE

Parcel Total:	\$1,561.49
---------------	------------

LEGAL DESCRIPTION: T36 R16-W S17 PT OF SENW	PARCEL NO: 097361	CONTROL NO: 97361
---	-------------------	-------------------

9	\$34,238.81	0.78835982	\$26,992.50
---	-------------	------------	-------------

0	\$0.00	STAT	999999	STATE OF WISCONSIN
0.00423490	\$114.31	CNTY	48	POLK COUNTY
0.001499	\$40.46	MUNI	48012	TOWN OF BONE LAKE
0.009837	\$265.53	REG	481939	SCH D OF FREDERIC
0.00032660	\$8.81	VTAE	001700	NORTHWOOD TECHNICAL COLLEGE

Parcel Total:	\$429.11
---------------	----------

File Number Total:	\$41,261.31
--------------------	-------------



State of Wisconsin / Department of Natural Resources

Tony Evers , Governor

Adam N Payne , Secretary

5/22/2023

Chapter 70.114 - Aids Payment Worksheet For Tax Year 2022(Payment Year 2023) - Payment Due January 31, 2023

4930 of 7056

FILE NO: P 1860 D				DATE OF PURCHASE: 09/19/2005				GRANTOR: BRUNKOW HARDWOODS CORP.			
LEGAL DESCRIPTION: T36 R16-W S18 SWNE				PARCEL NO: 012-00368-0000				CONTROL NO: 93691			
40	\$277,039.44	0.78835982	\$218,406.77								
				0	\$0.00	STAT	999999	STATE OF WISCONSIN			
				0.00423490	\$924.92	CNTY	48	POLK COUNTY			
				0.001499	\$327.39	MUNI	48012	TOWN OF BONE LAKE			
				0.009837	\$2,148.47	REG	481939	SCH D OF FREDERIC			
				0.00032660	\$71.32	VTAE	001700	NORTHWOOD TECHNICAL COLLEGE			
Parcel Total:					\$3,472.10						

LEGAL DESCRIPTION: T36 R16-W S18 SENW				PARCEL NO: 012-00375-0000				CONTROL NO: 93695			
40	\$277,039.44	0.78835982	\$218,406.77								
				0	\$0.00	STAT	999999	STATE OF WISCONSIN			
				0.00423490	\$924.92	CNTY	48	POLK COUNTY			
				0.001499	\$327.39	MUNI	48012	TOWN OF BONE LAKE			
				0.009837	\$2,148.47	REG	481939	SCH D OF FREDERIC			
				0.00032660	\$71.32	VTAE	001700	NORTHWOOD TECHNICAL COLLEGE			
Parcel Total:					\$3,472.10						



State of Wisconsin / Department of Natural Resources

Tony Evers , Governor

Adam N Payne , Secretary

5/22/2023

Chapter 70.114 - Aids Payment Worksheet For Tax Year 2022(Payment Year 2023) - Payment Due January 31, 2023

4931 of 7056

LEGAL DESCRIPTION: T36 R16-W S18 PT OF NWSE	PARCEL NO: 012-00381-0000	CONTROL NO: 93899
---	---------------------------	-------------------

30	\$207,779.59	0.78835982	\$163,805.08
----	--------------	------------	--------------

0	\$0.00	STAT	999999	STATE OF WISCONSIN
0.00423490	\$693.69	CNTY	48	POLK COUNTY
0.001499	\$245.55	MUNI	48012	TOWN OF BONE LAKE
0.009837	\$1,611.36	REG	481939	SCH D OF FREDERIC
0.00032660	\$53.49	VTAE	001700	NORTHWOOD TECHNICAL COLLEGE

Parcel Total:	\$2,604.09
---------------	------------

LEGAL DESCRIPTION: T36 R16-W S18 NENW	PARCEL NO: 012-00371-0000	CONTROL NO: 122671
---------------------------------------	---------------------------	--------------------

30	\$166,661.98	0.78835982	\$131,389.60
----	--------------	------------	--------------

0	\$0.00	STAT	999999	STATE OF WISCONSIN
0.00423490	\$556.42	CNTY	48	POLK COUNTY
0.001499	\$196.95	MUNI	48012	TOWN OF BONE LAKE
0.009837	\$1,292.48	REG	481939	SCH D OF FREDERIC
0.00032660	\$42.91	VTAE	001700	NORTHWOOD TECHNICAL COLLEGE

Parcel Total:	\$2,088.76
---------------	------------

LEGAL DESCRIPTION: T36 R16-W S18 NWNE	PARCEL NO: 012-00367-0000	CONTROL NO: 122672
---------------------------------------	---------------------------	--------------------

10	\$55,553.99	0.78835982	\$43,796.53
----	-------------	------------	-------------

0	\$0.00	STAT	999999	STATE OF WISCONSIN
0.00423490	\$185.47	CNTY	48	POLK COUNTY
0.001499	\$65.65	MUNI	48012	TOWN OF BONE LAKE
0.009837	\$430.83	REG	481939	SCH D OF FREDERIC
0.00032660	\$14.30	VTAE	001700	NORTHWOOD TECHNICAL COLLEGE

Parcel Total:	\$696.25
---------------	----------



State of Wisconsin / Department of Natural Resources

Tony Evers , Governor

Adam N Payne , Secretary

5/22/2023

Chapter 70.114 - Aids Payment Worksheet For Tax Year 2022(Payment Year 2023) - Payment Due January 31, 2023

4932 of 7056

LEGAL DESCRIPTION: T36 R16-W S18 NENE				PARCEL NO: 012-00366-0000				CONTROL NO: 122673	
2	\$11,110.80	0.78835982	\$8,759.31						
				0	\$0.00	STAT	999999	STATE OF WISCONSIN	
				0.00423490	\$37.09	CNTY	48	POLK COUNTY	
				0.001499	\$13.13	MUNI	48012	TOWN OF BONE LAKE	
				0.009837	\$86.17	REG	481939	SCH D OF FREDERIC	
				0.00032660	\$2.86	VTAE	001700	NORTHWOOD TECHNICAL COLLEGE	
Parcel Total:					\$139.25				

LEGAL DESCRIPTION: T36 R16-W S18 SENE				PARCEL NO: 012-00369-0000				CONTROL NO: 122674	
35	\$194,438.97	0.78835982	\$153,287.87						
				0	\$0.00	STAT	999999	STATE OF WISCONSIN	
				0.00423490	\$649.15	CNTY	48	POLK COUNTY	
				0.001499	\$229.78	MUNI	48012	TOWN OF BONE LAKE	
				0.009837	\$1,507.90	REG	481939	SCH D OF FREDERIC	
				0.00032660	\$50.06	VTAE	001700	NORTHWOOD TECHNICAL COLLEGE	
Parcel Total:					\$2,436.89				

LEGAL DESCRIPTION: T36 R16-W S17 PT OF SENW				PARCEL NO: 097361				CONTROL NO: 122675	
1	\$5,555.40	0.78835982	\$4,379.65						
				0	\$0.00	STAT	999999	STATE OF WISCONSIN	
				0.00423490	\$18.55	CNTY	48	POLK COUNTY	
				0.001499	\$6.57	MUNI	48012	TOWN OF BONE LAKE	
				0.009837	\$43.08	REG	481939	SCH D OF FREDERIC	
				0.00032660	\$1.43	VTAE	001700	NORTHWOOD TECHNICAL COLLEGE	
Parcel Total:					\$69.63				



State of Wisconsin / Department of Natural Resources

Tony Evers , Governor

Adam N Payne , Secretary

5/22/2023

Chapter 70.114 - Aids Payment Worksheet For Tax Year 2022(Payment Year 2023) - Payment Due January 31, 2023

4933 of 7056

File Number Total: \$14,979.07

FILE NO: P 1860 E

DATE OF PURCHASE: 04/28/2005

GRANTOR: BRUNKOW HARDWOODS CORP.

LEGAL DESCRIPTION: T36 R16-W S18 PT OF SWNW

PARCEL NO: 097302

CONTROL NO: 97302

15 \$96,567.41 0.78835982 \$76,129.86

0 \$0.00 STAT 999999 STATE OF WISCONSIN

0.00423490 \$322.40 CNTY 48 POLK COUNTY

0.001499 \$114.12 MUNI 48012 TOWN OF BONE LAKE

0.009837 \$748.89 REG 481939 SCH D OF FREDERIC

0.00032660 \$24.86 VTAE 001700 NORTHWOOD TECHNICAL COLLEGE

Parcel Total: \$1,210.27

LEGAL DESCRIPTION: T36 R16-W S18 PT OF NWSW

PARCEL NO: 097303

CONTROL NO: 97303

10 \$64,378.27 0.78835982 \$50,753.24

0 \$0.00 STAT 999999 STATE OF WISCONSIN

0.00423490 \$214.93 CNTY 48 POLK COUNTY

0.001499 \$76.08 MUNI 48012 TOWN OF BONE LAKE

0.008815 \$447.39 REG 483213 SCH D OF LUCK

0.00032660 \$16.57 VTAE 001700 NORTHWOOD TECHNICAL COLLEGE

Parcel Total: \$754.97



State of Wisconsin / Department of Natural Resources

Tony Evers , Governor

Adam N Payne , Secretary

5/22/2023

Chapter 70.114 - Aids Payment Worksheet For Tax Year 2022(Payment Year 2023) - Payment Due January 31, 2023

4934 of 7056

LEGAL DESCRIPTION: T36 R16-W S18 PT OF SESE PARCEL NO: 012-00383-0000 CONTROL NO: 97304

7 \$45,064.79 0.78835982 \$35,527.27

0 \$0.00 STAT 999999 STATE OF WISCONSIN

0.00423490 \$150.45 CNTY 48 POLK COUNTY

0.001499 \$53.26 MUNI 48012 TOWN OF BONE LAKE

0.008815 \$313.17 REG 483213 SCH D OF LUCK

0.00032660 \$11.60 VTAE 001700 NORTHWOOD TECHNICAL COLLEGE

Parcel Total: \$528.48

File Number Total: \$2,493.72

FILE NO: W 1637 * DATE OF PURCHASE: 10/24/2005 GRANTOR: DALE A FRANSEN

LEGAL DESCRIPTION: T36 R16-W S17 PT OF SWNW PARCEL NO: 012-00355-0000 CONTROL NO: 95024

17 \$94,491.33 0.78835982 \$74,493.17

0 \$0.00 STAT 999999 STATE OF WISCONSIN

0.00423490 \$315.47 CNTY 48 POLK COUNTY

0.001499 \$111.67 MUNI 48012 TOWN OF BONE LAKE

0.009837 \$732.79 REG 481939 SCH D OF FREDERIC

0.00032660 \$24.33 VTAE 001700 NORTHWOOD TECHNICAL COLLEGE

Parcel Total: \$1,184.26



State of Wisconsin / Department of Natural Resources

Tony Evers , Governor

Adam N Payne , Secretary

5/22/2023

Chapter 70.114 - Aids Payment Worksheet For Tax Year 2022(Payment Year 2023) - Payment Due January 31, 2023

4935 of 7056

LEGAL DESCRIPTION: T36 R16-W S17 PT OF SENW PARCEL NO: 012-00357-0000 CONTROL NO: 95025

30 \$39,686.75 0.78835982 \$31,287.44

0 \$0.00 STAT 999999 STATE OF WISCONSIN

0.00423490 \$132.50 CNTY 48 POLK COUNTY

0.001499 \$46.90 MUNI 48012 TOWN OF BONE LAKE

0.009837 \$307.78 REG 481939 SCH D OF FREDERIC

0.00032660 \$10.22 VTAE 001700 NORTHWOOD TECHNICAL COLLEGE

Parcel Total: \$497.40

File Number Total: \$1,681.66

Municipality Total: \$96,957.82



State of Wisconsin / Department of Natural Resources

Tony Evers , Governor

Adam N Payne , Secretary

5/22/2023

Chapter 70.114 - Aids Payment Worksheet For Tax Year 2022(Payment Year 2023) - Payment Due January 31, 2023

4936 of 7056

DETAIL FOR TOWN OF CLAYTON, POLK COUNTY

Acres	Est. Adjust. Purch. Price	Level of Assessment	Adjusted Local Value	Net Gen. Tax Rate	Calc. Aid Pay Amount	Type	Code	Description
FILE NO: P 1730 F			DATE OF PURCHASE: 08/09/2000			GRANTOR: WISCONSIN DEPT OF TRANSPORTA		
LEGAL DESCRIPTION: T33 R15-W S19 PT GV LT 1				PARCEL NO: 085164		CONTROL NO: 85164		
1.22	\$816.12	0.96791026	\$789.93					
				0	\$0.00	STAT	999999	STATE OF WISCONSIN
				0.00353190	\$2.79	CNTY	48	POLK COUNTY
				0.00314110	\$2.48	MUNI	48016	TOWN OF CLAYTON
				0.01215260	\$9.60	REG	481120	SCH D OF CLAYTON
				0.00027240	\$0.22	VTAE	001700	NORTHWOOD TECHNICAL COLLEGE
Parcel Total:					\$15.09			

LEGAL DESCRIPTION: T33 R15-W S19 PT GV LT 2				PARCEL NO: 085165		CONTROL NO: 85165		
3.57	\$2,382.28	0.96791026	\$2,305.83					
				0	\$0.00	STAT	999999	STATE OF WISCONSIN
				0.00353190	\$8.14	CNTY	48	POLK COUNTY
				0.00314110	\$7.24	MUNI	48016	TOWN OF CLAYTON
				0.01215260	\$28.02	REG	481120	SCH D OF CLAYTON
				0.00027240	\$0.63	VTAE	001700	NORTHWOOD TECHNICAL COLLEGE
Parcel Total:					\$44.03			



State of Wisconsin / Department of Natural Resources

Tony Evers , Governor

Adam N Payne , Secretary

5/22/2023

Chapter 70.114 - Aids Payment Worksheet For Tax Year 2022(Payment Year 2023) - Payment Due January 31, 2023

4937 of 7056

LEGAL DESCRIPTION: T33 R15-W S19 PT OF SWNW				PARCEL NO: 085166	CONTROL NO: 85166			
3.67	\$2,451.55	0.96791026	\$2,372.88					
				0	\$0.00	STAT	999999	STATE OF WISCONSIN
				0.00353190	\$8.38	CNTY	48	POLK COUNTY
				0.00314110	\$7.45	MUNI	48016	TOWN OF CLAYTON
				0.01215260	\$28.84	REG	481120	SCH D OF CLAYTON
				0.00027240	\$0.65	VTAE	001700	NORTHWOOD TECHNICAL COLLEGE
Parcel Total:					\$45.32			

LEGAL DESCRIPTION: T33 R15-W S18 PT OF SENE				PARCEL NO: 085167	CONTROL NO: 85167			
1.06	\$704.96	0.96791026	\$682.34					
				0	\$0.00	STAT	999999	STATE OF WISCONSIN
				0.00353190	\$2.41	CNTY	48	POLK COUNTY
				0.00314110	\$2.14	MUNI	48016	TOWN OF CLAYTON
				0.01215260	\$8.29	REG	481120	SCH D OF CLAYTON
				0.00027240	\$0.19	VTAE	001700	NORTHWOOD TECHNICAL COLLEGE
Parcel Total:					\$13.03			

LEGAL DESCRIPTION: T33 R15-W S18 PT OF NESE				PARCEL NO: 085168	CONTROL NO: 85168			
2.92	\$1,950.78	0.96791026	\$1,888.18					
				0	\$0.00	STAT	999999	STATE OF WISCONSIN
				0.00353190	\$6.67	CNTY	48	POLK COUNTY
				0.00314110	\$5.93	MUNI	48016	TOWN OF CLAYTON
				0.01215260	\$22.95	REG	481120	SCH D OF CLAYTON
				0.00027240	\$0.51	VTAE	001700	NORTHWOOD TECHNICAL COLLEGE
Parcel Total:					\$36.06			



State of Wisconsin / Department of Natural Resources

Tony Evers , Governor

Adam N Payne , Secretary

5/22/2023

Chapter 70.114 - Aids Payment Worksheet For Tax Year 2022(Payment Year 2023) - Payment Due January 31, 2023

4938 of 7056

LEGAL DESCRIPTION: T33 R15-W S18 PT OF NWSE				PARCEL NO: 085169				CONTROL NO: 85169			
1.88	\$1,256.48	0.96791026	\$1,216.16	0	\$0.00	STAT	999999	STATE OF WISCONSIN			
				0.00353190	\$4.30	CNTY	48	POLK COUNTY			
				0.00314110	\$3.82	MUNI	48016	TOWN OF CLAYTON			
				0.01215260	\$14.78	REG	481120	SCH D OF CLAYTON			
				0.00027240	\$0.33	VTAE	001700	NORTHWOOD TECHNICAL COLLEGE			
Parcel Total:				\$23.23							

LEGAL DESCRIPTION: T33 R15-W S18 PT OF SWSE				PARCEL NO: 085170				CONTROL NO: 85170			
2	\$1,336.20	0.96791026	\$1,293.32	0	\$0.00	STAT	999999	STATE OF WISCONSIN			
				0.00353190	\$4.57	CNTY	48	POLK COUNTY			
				0.00314110	\$4.06	MUNI	48016	TOWN OF CLAYTON			
				0.01215260	\$15.72	REG	481120	SCH D OF CLAYTON			
				0.00027240	\$0.35	VTAE	001700	NORTHWOOD TECHNICAL COLLEGE			
Parcel Total:				\$24.70							

LEGAL DESCRIPTION: T33 R15-W S18 PT GV LT 10				PARCEL NO: 085171				CONTROL NO: 85171			
2.69	\$1,794.57	0.96791026	\$1,736.98	0	\$0.00	STAT	999999	STATE OF WISCONSIN			
				0.00353190	\$6.13	CNTY	48	POLK COUNTY			
				0.00314110	\$5.46	MUNI	48016	TOWN OF CLAYTON			
				0.01215260	\$21.11	REG	481120	SCH D OF CLAYTON			
				0.00027240	\$0.47	VTAE	001700	NORTHWOOD TECHNICAL COLLEGE			
Parcel Total:				\$33.17							



State of Wisconsin / Department of Natural Resources

Tony Evers , Governor

Adam N Payne , Secretary

5/22/2023

Chapter 70.114 - Aids Payment Worksheet For Tax Year 2022(Payment Year 2023) - Payment Due January 31, 2023

4939 of 7056

LEGAL DESCRIPTION: T33 R15-W S17 PT OF NWNE	PARCEL NO: 085172	CONTROL NO: 85172
---	-------------------	-------------------

1.19	\$793.74	0.96791026	\$768.27	
------	----------	------------	----------	--

0	\$0.00	STAT	999999	STATE OF WISCONSIN
0.00353190	\$2.71	CNTY	48	POLK COUNTY
0.00314110	\$2.41	MUNI	48016	TOWN OF CLAYTON
0.01215260	\$9.34	REG	481120	SCH D OF CLAYTON
0.00027240	\$0.21	VTAE	001700	NORTHWOOD TECHNICAL COLLEGE

Parcel Total:	\$14.67
---------------	---------

LEGAL DESCRIPTION: T33 R15-W S17 PT OF NENW	PARCEL NO: 085173	CONTROL NO: 85173
---	-------------------	-------------------

3.65	\$2,437.51	0.96791026	\$2,359.29	
------	------------	------------	------------	--

0	\$0.00	STAT	999999	STATE OF WISCONSIN
0.00353190	\$8.33	CNTY	48	POLK COUNTY
0.00314110	\$7.41	MUNI	48016	TOWN OF CLAYTON
0.01215260	\$28.67	REG	481120	SCH D OF CLAYTON
0.00027240	\$0.64	VTAE	001700	NORTHWOOD TECHNICAL COLLEGE

Parcel Total:	\$45.05
---------------	---------

LEGAL DESCRIPTION: T33 R15-W S17 PT OF SENW	PARCEL NO: 085174	CONTROL NO: 85174
---	-------------------	-------------------

0.14	\$91.40	0.96791026	\$88.47	
------	---------	------------	---------	--

0	\$0.00	STAT	999999	STATE OF WISCONSIN
0.00353190	\$0.31	CNTY	48	POLK COUNTY
0.00314110	\$0.28	MUNI	48016	TOWN OF CLAYTON
0.01215260	\$1.08	REG	481120	SCH D OF CLAYTON
0.00027240	\$0.02	VTAE	001700	NORTHWOOD TECHNICAL COLLEGE

Parcel Total:	\$1.69
---------------	--------



State of Wisconsin / Department of Natural Resources

Tony Evers , Governor

Adam N Payne , Secretary

5/22/2023

Chapter 70.114 - Aids Payment Worksheet For Tax Year 2022(Payment Year 2023) - Payment Due January 31, 2023

4940 of 7056

LEGAL DESCRIPTION: T33 R15-W S17 PT OF SWNW PARCEL NO: 085175 CONTROL NO: 85175

3.71 \$2,478.19 0.96791026 \$2,398.67

0 \$0.00 STAT 999999 STATE OF WISCONSIN

0.00353190 \$8.47 CNTY 48 POLK COUNTY

0.00314110 \$7.53 MUNI 48016 TOWN OF CLAYTON

0.01215260 \$29.15 REG 481120 SCH D OF CLAYTON

0.00027240 \$0.65 VTAE 001700 NORTHWOOD TECHNICAL COLLEGE

Parcel Total: \$45.80

LEGAL DESCRIPTION: T33 R15-W S10 PT OF NWNW PARCEL NO: 085176 CONTROL NO: 85176

2.45 \$1,634.67 0.96791026 \$1,582.21

0 \$0.00 STAT 999999 STATE OF WISCONSIN

0.00353190 \$5.59 CNTY 48 POLK COUNTY

0.00314110 \$4.97 MUNI 48016 TOWN OF CLAYTON

0.01215260 \$19.23 REG 481120 SCH D OF CLAYTON

0.00027240 \$0.43 VTAE 001700 NORTHWOOD TECHNICAL COLLEGE

Parcel Total: \$30.22

LEGAL DESCRIPTION: T33 R15-W S09 PT OF NENE PARCEL NO: 085177 CONTROL NO: 85177

3.24 \$2,165.17 0.96791026 \$2,095.69

0 \$0.00 STAT 999999 STATE OF WISCONSIN

0.00353190 \$7.40 CNTY 48 POLK COUNTY

0.00314110 \$6.58 MUNI 48016 TOWN OF CLAYTON

0.01215260 \$25.47 REG 481120 SCH D OF CLAYTON

0.00027240 \$0.57 VTAE 001700 NORTHWOOD TECHNICAL COLLEGE

Parcel Total: \$40.02



State of Wisconsin / Department of Natural Resources

Tony Evers , Governor

Adam N Payne , Secretary

5/22/2023

Chapter 70.114 - Aids Payment Worksheet For Tax Year 2022(Payment Year 2023) - Payment Due January 31, 2023

4941 of 7056

LEGAL DESCRIPTION: T33 R15-W S09 PT OF NWNE	PARCEL NO: 085178	CONTROL NO: 85178
---	-------------------	-------------------

3.22	\$2,150.73	0.96791026	\$2,081.71
------	------------	------------	------------

0	\$0.00	STAT	999999	STATE OF WISCONSIN
0.00353190	\$7.35	CNTY	48	POLK COUNTY
0.00314110	\$6.54	MUNI	48016	TOWN OF CLAYTON
0.01215260	\$25.30	REG	481120	SCH D OF CLAYTON
0.00027240	\$0.57	VTAE	001700	NORTHWOOD TECHNICAL COLLEGE

Parcel Total:	\$39.76
---------------	---------

LEGAL DESCRIPTION: T33 R15-W S09 PT OF SWNE	PARCEL NO: 085179	CONTROL NO: 85179
---	-------------------	-------------------

0.63	\$421.54	0.96791026	\$408.02
------	----------	------------	----------

0	\$0.00	STAT	999999	STATE OF WISCONSIN
0.00353190	\$1.44	CNTY	48	POLK COUNTY
0.00314110	\$1.28	MUNI	48016	TOWN OF CLAYTON
0.01215260	\$4.96	REG	481120	SCH D OF CLAYTON
0.00027240	\$0.11	VTAE	001700	NORTHWOOD TECHNICAL COLLEGE

Parcel Total:	\$7.79
---------------	--------

LEGAL DESCRIPTION: T33 R15-W S09 PT OF SENW	PARCEL NO: 085180	CONTROL NO: 85180
---	-------------------	-------------------

6.34	\$4,234.76	0.96791026	\$4,098.87
------	------------	------------	------------

0	\$0.00	STAT	999999	STATE OF WISCONSIN
0.00353190	\$14.48	CNTY	48	POLK COUNTY
0.00314110	\$12.87	MUNI	48016	TOWN OF CLAYTON
0.01215260	\$49.81	REG	481120	SCH D OF CLAYTON
0.00027240	\$1.12	VTAE	001700	NORTHWOOD TECHNICAL COLLEGE

Parcel Total:	\$78.28
---------------	---------



State of Wisconsin / Department of Natural Resources

Tony Evers , Governor

Adam N Payne , Secretary

5/22/2023

Chapter 70.114 - Aids Payment Worksheet For Tax Year 2022(Payment Year 2023) - Payment Due January 31, 2023

4942 of 7056

LEGAL DESCRIPTION: T33 R15-W S09 PT OF SWNW				PARCEL NO: 085181	CONTROL NO: 85181			
0.41	\$270.89	0.96791026	\$262.20					
				0	\$0.00	STAT	999999	STATE OF WISCONSIN
				0.00353190	\$0.93	CNTY	48	POLK COUNTY
				0.00314110	\$0.82	MUNI	48016	TOWN OF CLAYTON
				0.01215260	\$3.19	REG	481120	SCH D OF CLAYTON
				0.00027240	\$0.07	VTAE	001700	NORTHWOOD TECHNICAL COLLEGE
Parcel Total:					\$5.01			

LEGAL DESCRIPTION: T33 R15-W S09 PT OF NWSW				PARCEL NO: 085182	CONTROL NO: 85182			
3.53	\$2,357.17	0.96791026	\$2,281.53					
				0	\$0.00	STAT	999999	STATE OF WISCONSIN
				0.00353190	\$8.06	CNTY	48	POLK COUNTY
				0.00314110	\$7.17	MUNI	48016	TOWN OF CLAYTON
				0.01215260	\$27.73	REG	481120	SCH D OF CLAYTON
				0.00027240	\$0.62	VTAE	001700	NORTHWOOD TECHNICAL COLLEGE
Parcel Total:					\$43.58			

LEGAL DESCRIPTION: T33 R15-W S08 PT OF NESE				PARCEL NO: 085183	CONTROL NO: 85183			
1.44	\$962.04	0.96791026	\$931.17					
				0	\$0.00	STAT	999999	STATE OF WISCONSIN
				0.00353190	\$3.29	CNTY	48	POLK COUNTY
				0.00314110	\$2.92	MUNI	48016	TOWN OF CLAYTON
				0.01215260	\$11.32	REG	481120	SCH D OF CLAYTON
				0.00027240	\$0.25	VTAE	001700	NORTHWOOD TECHNICAL COLLEGE
Parcel Total:					\$17.78			



State of Wisconsin / Department of Natural Resources

Tony Evers , Governor

Adam N Payne , Secretary

5/22/2023

Chapter 70.114 - Aids Payment Worksheet For Tax Year 2022(Payment Year 2023) - Payment Due January 31, 2023

4943 of 7056

LEGAL DESCRIPTION: T33 R15-W S08 PT OF SESE				PARCEL NO: 085184				CONTROL NO: 85184			
2.31	\$1,540.17	0.96791026	\$1,490.75								
				0	\$0.00	STAT	999999	STATE OF WISCONSIN			
				0.00353190	\$5.27	CNTY	48	POLK COUNTY			
				0.00314110	\$4.68	MUNI	48016	TOWN OF CLAYTON			
				0.01215260	\$18.12	REG	481120	SCH D OF CLAYTON			
				0.00027240	\$0.41	VTAE	001700	NORTHWOOD TECHNICAL COLLEGE			
Parcel Total:					\$28.48						

LEGAL DESCRIPTION: T33 R15-W S08 PT OF SWSE				PARCEL NO: 085185				CONTROL NO: 85185			
2.57	\$1,716.82	0.96791026	\$1,661.73								
				0	\$0.00	STAT	999999	STATE OF WISCONSIN			
				0.00353190	\$5.87	CNTY	48	POLK COUNTY			
				0.00314110	\$5.22	MUNI	48016	TOWN OF CLAYTON			
				0.01215260	\$20.19	REG	481120	SCH D OF CLAYTON			
				0.00027240	\$0.45	VTAE	001700	NORTHWOOD TECHNICAL COLLEGE			
Parcel Total:					\$31.73						

LEGAL DESCRIPTION: T33 R15-W S03 PT OF NESE				PARCEL NO: 085186				CONTROL NO: 85186			
2.32	\$1,547.12	0.96791026	\$1,497.48								
				0	\$0.00	STAT	999999	STATE OF WISCONSIN			
				0.00353190	\$5.29	CNTY	48	POLK COUNTY			
				0.00314110	\$4.70	MUNI	48016	TOWN OF CLAYTON			
				0.01215260	\$18.20	REG	481120	SCH D OF CLAYTON			
				0.00027240	\$0.41	VTAE	001700	NORTHWOOD TECHNICAL COLLEGE			
Parcel Total:					\$28.60						



State of Wisconsin / Department of Natural Resources

Tony Evers , Governor

Adam N Payne , Secretary

5/22/2023

Chapter 70.114 - Aids Payment Worksheet For Tax Year 2022(Payment Year 2023) - Payment Due January 31, 2023

4944 of 7056

LEGAL DESCRIPTION: T33 R15-W S03 PT OF SESE				PARCEL NO: 085187				CONTROL NO: 85187			
4.58	\$3,058.33	0.96791026	\$2,960.19								
				0	\$0.00	STAT	999999	STATE OF WISCONSIN			
				0.00353190	\$10.46	CNTY	48	POLK COUNTY			
				0.00314110	\$9.30	MUNI	48016	TOWN OF CLAYTON			
				0.01215260	\$35.97	REG	481120	SCH D OF CLAYTON			
				0.00027240	\$0.81	VTAE	001700	NORTHWOOD TECHNICAL COLLEGE			
Parcel Total:					\$56.54						

LEGAL DESCRIPTION: T33 R15-W S03 PT OF SWSE				PARCEL NO: 085188				CONTROL NO: 85188			
3.38	\$2,254.00	0.96791026	\$2,181.67								
				0	\$0.00	STAT	999999	STATE OF WISCONSIN			
				0.00353190	\$7.71	CNTY	48	POLK COUNTY			
				0.00314110	\$6.85	MUNI	48016	TOWN OF CLAYTON			
				0.01215260	\$26.51	REG	481120	SCH D OF CLAYTON			
				0.00027240	\$0.59	VTAE	001700	NORTHWOOD TECHNICAL COLLEGE			
Parcel Total:					\$41.66						

LEGAL DESCRIPTION: T33 R15-W S03 PT OF SESW				PARCEL NO: 085189				CONTROL NO: 85189			
3.15	\$2,102.72	0.96791026	\$2,035.24								
				0	\$0.00	STAT	999999	STATE OF WISCONSIN			
				0.00353190	\$7.19	CNTY	48	POLK COUNTY			
				0.00314110	\$6.39	MUNI	48016	TOWN OF CLAYTON			
				0.01215260	\$24.73	REG	481120	SCH D OF CLAYTON			
				0.00027240	\$0.55	VTAE	001700	NORTHWOOD TECHNICAL COLLEGE			
Parcel Total:					\$38.86						



State of Wisconsin / Department of Natural Resources

Tony Evers , Governor

Adam N Payne , Secretary

5/22/2023

Chapter 70.114 - Aids Payment Worksheet For Tax Year 2022(Payment Year 2023) - Payment Due January 31, 2023

4945 of 7056

LEGAL DESCRIPTION: T33 R15-W S03 PT OF SWSW				PARCEL NO: 085190				CONTROL NO: 85190			
0.69	\$460.09	0.96791026	\$445.33								
				0	\$0.00	STAT	999999	STATE OF WISCONSIN			
				0.00353190	\$1.57	CNTY	48	POLK COUNTY			
				0.00314110	\$1.40	MUNI	48016	TOWN OF CLAYTON			
				0.01215260	\$5.41	REG	481120	SCH D OF CLAYTON			
				0.00027240	\$0.12	VTAE	001700	NORTHWOOD TECHNICAL COLLEGE			
				Parcel Total:	\$8.50						

LEGAL DESCRIPTION: T33 R15-W S02 PT OF NENE				PARCEL NO: 085191				CONTROL NO: 85191			
3.49	\$2,329.37	0.96791026	\$2,254.62								
				0	\$0.00	STAT	999999	STATE OF WISCONSIN			
				0.00353190	\$7.96	CNTY	48	POLK COUNTY			
				0.00314110	\$7.08	MUNI	48016	TOWN OF CLAYTON			
				0.01215260	\$27.40	REG	481120	SCH D OF CLAYTON			
				0.00027240	\$0.61	VTAE	001700	NORTHWOOD TECHNICAL COLLEGE			
				Parcel Total:	\$43.05						

LEGAL DESCRIPTION: T33 R15-W S02 PT OF NWNE				PARCEL NO: 085192				CONTROL NO: 85192			
1.71	\$1,143.17	0.96791026	\$1,106.49								
				0	\$0.00	STAT	999999	STATE OF WISCONSIN			
				0.00353190	\$3.91	CNTY	48	POLK COUNTY			
				0.00314110	\$3.48	MUNI	48016	TOWN OF CLAYTON			
				0.01215260	\$13.45	REG	481120	SCH D OF CLAYTON			
				0.00027240	\$0.30	VTAE	001700	NORTHWOOD TECHNICAL COLLEGE			
				Parcel Total:	\$21.14						



State of Wisconsin / Department of Natural Resources

Tony Evers , Governor

Adam N Payne , Secretary

5/22/2023

Chapter 70.114 - Aids Payment Worksheet For Tax Year 2022(Payment Year 2023) - Payment Due January 31, 2023

4946 of 7056

LEGAL DESCRIPTION: T33 R15-W S02 PT OF SWNE				PARCEL NO: 085193	CONTROL NO: 85193			
2.07	\$1,381.04	0.96791026	\$1,336.72					
				0	\$0.00	STAT	999999	STATE OF WISCONSIN
				0.00353190	\$4.72	CNTY	48	POLK COUNTY
				0.00314110	\$4.20	MUNI	48016	TOWN OF CLAYTON
				0.01215260	\$16.24	REG	481120	SCH D OF CLAYTON
				0.00027240	\$0.36	VTAE	001700	NORTHWOOD TECHNICAL COLLEGE
Parcel Total:					\$25.52			

LEGAL DESCRIPTION: T33 R15-W S02 PT OF SENW				PARCEL NO: 085194	CONTROL NO: 85194			
2.49	\$1,664.57	0.96791026	\$1,611.15					
				0	\$0.00	STAT	999999	STATE OF WISCONSIN
				0.00353190	\$5.69	CNTY	48	POLK COUNTY
				0.00314110	\$5.06	MUNI	48016	TOWN OF CLAYTON
				0.01215260	\$19.58	REG	481120	SCH D OF CLAYTON
				0.00027240	\$0.44	VTAE	001700	NORTHWOOD TECHNICAL COLLEGE
Parcel Total:					\$30.77			

LEGAL DESCRIPTION: T33 R15-W S02 PT OF NESW				PARCEL NO: 085195	CONTROL NO: 85195			
1.36	\$911.15	0.96791026	\$881.92					
				0	\$0.00	STAT	999999	STATE OF WISCONSIN
				0.00353190	\$3.11	CNTY	48	POLK COUNTY
				0.00314110	\$2.77	MUNI	48016	TOWN OF CLAYTON
				0.01215260	\$10.72	REG	481120	SCH D OF CLAYTON
				0.00027240	\$0.24	VTAE	001700	NORTHWOOD TECHNICAL COLLEGE
Parcel Total:					\$16.84			



State of Wisconsin / Department of Natural Resources

Tony Evers , Governor

Adam N Payne , Secretary

5/22/2023

Chapter 70.114 - Aids Payment Worksheet For Tax Year 2022(Payment Year 2023) - Payment Due January 31, 2023

4947 of 7056

LEGAL DESCRIPTION: T33 R15-W S02 PT OF NWSW	PARCEL NO: 085196	CONTROL NO: 85196
---	-------------------	-------------------

6.86	\$4,578.94	0.96791026	\$4,432.00
------	------------	------------	------------

0	\$0.00	STAT	999999	STATE OF WISCONSIN
0.00353190	\$15.65	CNTY	48	POLK COUNTY
0.00314110	\$13.92	MUNI	48016	TOWN OF CLAYTON
0.01215260	\$53.86	REG	481120	SCH D OF CLAYTON
0.00027240	\$1.21	VTAE	001700	NORTHWOOD TECHNICAL COLLEGE

Parcel Total:	\$84.64
---------------	---------

LEGAL DESCRIPTION: T33 R15-W S01 PT OF NWNW	PARCEL NO: 085480	CONTROL NO: 85480
---	-------------------	-------------------

0.25	\$166.88	0.96791026	\$161.52
------	----------	------------	----------

0	\$0.00	STAT	999999	STATE OF WISCONSIN
0.00353190	\$0.57	CNTY	48	POLK COUNTY
0.00314110	\$0.51	MUNI	48016	TOWN OF CLAYTON
0.01215260	\$1.96	REG	481120	SCH D OF CLAYTON
0.00027240	\$0.04	VTAE	001700	NORTHWOOD TECHNICAL COLLEGE

Parcel Total:	\$3.08
---------------	--------

LEGAL DESCRIPTION: T33 R15-W S19 PT GV LT 4	PARCEL NO: 085482	CONTROL NO: 85482
---	-------------------	-------------------

0.1	\$68.39	0.96791026	\$66.20
-----	---------	------------	---------

0	\$0.00	STAT	999999	STATE OF WISCONSIN
0.00353190	\$0.23	CNTY	48	POLK COUNTY
0.00314110	\$0.21	MUNI	48016	TOWN OF CLAYTON
0.01215260	\$0.80	REG	481120	SCH D OF CLAYTON
0.00027240	\$0.02	VTAE	001700	NORTHWOOD TECHNICAL COLLEGE

Parcel Total:	\$1.26
---------------	--------



State of Wisconsin / Department of Natural Resources

Tony Evers , Governor

Adam N Payne , Secretary

5/22/2023

Chapter 70.114 - Aids Payment Worksheet For Tax Year 2022(Payment Year 2023) - Payment Due January 31, 2023

4948 of 7056

File Number Total: \$1,064.95

FILE NO: W 1159 *

DATE OF PURCHASE: 02/27/1995

GRANTOR: ROY M MAGLER

LEGAL DESCRIPTION: T33 R15-W S04 PT OF SENW

PARCEL NO: 74482

CONTROL NO: 74482

13.5 \$9,995.13 0.96791026 \$9,674.39

0 \$0.00 STAT 999999 STATE OF WISCONSIN

0.00353190 \$34.17 CNTY 48 POLK COUNTY

0.00314110 \$30.39 MUNI 48016 TOWN OF CLAYTON

0.01215260 \$117.57 REG 481120 SCH D OF CLAYTON

0.00027240 \$2.64 VTAE 001700 NORTHWOOD TECHNICAL COLLEGE

Parcel Total: \$184.77

LEGAL DESCRIPTION: T33 R15-W S04 PT OF NENW

PARCEL NO: 74483

CONTROL NO: 74483

21.5 \$15,918.17 0.96791026 \$15,407.36

0 \$0.00 STAT 999999 STATE OF WISCONSIN

0.00353190 \$54.42 CNTY 48 POLK COUNTY

0.00314110 \$48.40 MUNI 48016 TOWN OF CLAYTON

0.01215260 \$187.24 REG 481120 SCH D OF CLAYTON

0.00027240 \$4.20 VTAE 001700 NORTHWOOD TECHNICAL COLLEGE

Parcel Total: \$294.26

File Number Total: \$479.03



State of Wisconsin / Department of Natural Resources

Tony Evers , Governor

Adam N Payne , Secretary

5/22/2023

Chapter 70.114 - Aids Payment Worksheet For Tax Year 2022(Payment Year 2023) - Payment Due January 31, 2023

4949 of 7056

FILE NO: WM 60152 *		DATE OF PURCHASE: 12/30/2011		GRANTOR: Pheasants Forever Inc., a Mi	
LEGAL DESCRIPTION: T33 R15-W S08 SWNE		PARCEL NO: 016-00154-0000		CONTROL NO: 123376	
40	\$9,691.47	0.96791026	\$9,380.48		
		0	\$0.00	STAT 999999	STATE OF WISCONSIN
		0.00353190	\$33.13	CNTY 48	POLK COUNTY
		0.00314110	\$29.47	MUNI 48016	TOWN OF CLAYTON
		0.01215260	\$114.00	REG 481120	SCH D OF CLAYTON
		0.00027240	\$2.56	VTAE 001700	NORTHWOOD TECHNICAL COLLEGE
		Parcel Total:	\$179.16		
		File Number Total:	\$179.16		
		Municipality Total:	\$1,723.14		



State of Wisconsin / Department of Natural Resources

Tony Evers , Governor

Adam N Payne , Secretary

5/22/2023

Chapter 70.114 - Aids Payment Worksheet For Tax Year 2022(Payment Year 2023) - Payment Due January 31, 2023

4950 of 7056

DETAIL FOR TOWN OF GARFIELD, POLK COUNTY

Acres	Est. Adjust. Purch. Price	Level of Assessment	Adjusted Local Value	Net Gen. Tax Rate	Calc. Aid Pay Amount	----- Taxing Jurisdiction -----		
						Type	Code	Description
FILE NO: P 1828 *			DATE OF PURCHASE: 12/15/2003			GRANTOR: CANADIAN NATIONAL RAILROAD C		
LEGAL DESCRIPTION: T33 R18-W S25 PT OF SWSW				PARCEL NO: 089556		CONTROL NO: 89556		
1.63	\$9,752.82	0.64014879	\$6,243.26					
				0	\$0.00	STAT	999999	STATE OF WISCONSIN
				0.00531370	\$33.18	CNTY	48	POLK COUNTY
				0.00270660	\$16.90	MUNI	48024	TOWN OF GARFIELD
				0.01029920	\$64.30	REG	484165	SCH D OF OSCEOLA
				0.00040980	\$2.56	VTAE	001700	NORTHWOOD TECHNICAL COLLEGE
Parcel Total:					\$116.94			

LEGAL DESCRIPTION: T33 R18-W S36 PT OF NWNW				PARCEL NO: 089557		CONTROL NO: 89557		
1.79	\$10,710.14	0.64014879	\$6,856.09					
				0	\$0.00	STAT	999999	STATE OF WISCONSIN
				0.00531370	\$36.43	CNTY	48	POLK COUNTY
				0.00270660	\$18.56	MUNI	48024	TOWN OF GARFIELD
				0.01029920	\$70.61	REG	484165	SCH D OF OSCEOLA
				0.00040980	\$2.81	VTAE	001700	NORTHWOOD TECHNICAL COLLEGE
Parcel Total:					\$128.41			



State of Wisconsin / Department of Natural Resources

Tony Evers , Governor

Adam N Payne , Secretary

5/22/2023

Chapter 70.114 - Aids Payment Worksheet For Tax Year 2022(Payment Year 2023) - Payment Due January 31, 2023

4951 of 7056

LEGAL DESCRIPTION: T33 R18-W S36 PT OF NENW				PARCEL NO: 089558	CONTROL NO: 89558			
3.47	\$20,762.13	0.64014879	\$13,290.85					
				0	\$0.00	STAT	999999	STATE OF WISCONSIN
				0.00531370	\$70.62	CNTY	48	POLK COUNTY
				0.00270660	\$35.97	MUNI	48024	TOWN OF GARFIELD
				0.01158280	\$153.95	REG	480119	SCH D OF AMERY
				0.00040980	\$5.45	VTAE	001700	NORTHWOOD TECHNICAL COLLEGE
Parcel Total:					\$265.99			

LEGAL DESCRIPTION: T33 R18-W S36 PT OF NWNE				PARCEL NO: 089559	CONTROL NO: 89559			
3.1	\$18,548.31	0.64014879	\$11,873.68					
				0	\$0.00	STAT	999999	STATE OF WISCONSIN
				0.00531370	\$63.09	CNTY	48	POLK COUNTY
				0.00270660	\$32.14	MUNI	48024	TOWN OF GARFIELD
				0.01158280	\$137.53	REG	480119	SCH D OF AMERY
				0.00040980	\$4.87	VTAE	001700	NORTHWOOD TECHNICAL COLLEGE
Parcel Total:					\$237.63			

LEGAL DESCRIPTION: T33 R18-W S36 PT OF NENE				PARCEL NO: 089560	CONTROL NO: 89560			
3.1	\$18,548.31	0.64014879	\$11,873.68					
				0	\$0.00	STAT	999999	STATE OF WISCONSIN
				0.00531370	\$63.09	CNTY	48	POLK COUNTY
				0.00270660	\$32.14	MUNI	48024	TOWN OF GARFIELD
				0.01158280	\$137.53	REG	480119	SCH D OF AMERY
				0.00040980	\$4.87	VTAE	001700	NORTHWOOD TECHNICAL COLLEGE
Parcel Total:					\$237.63			



State of Wisconsin / Department of Natural Resources

Tony Evers , Governor

Adam N Payne , Secretary

5/22/2023

Chapter 70.114 - Aids Payment Worksheet For Tax Year 2022(Payment Year 2023) - Payment Due January 31, 2023

4952 of 7056

LEGAL DESCRIPTION: T33 R17-W S31 PT OF NWNW				PARCEL NO: 089561	CONTROL NO: 89561			
3.82	\$22,856.31	0.64014879	\$14,631.44					
				0	\$0.00	STAT	999999	STATE OF WISCONSIN
				0.00531370	\$77.75	CNTY	48	POLK COUNTY
				0.00270660	\$39.60	MUNI	48024	TOWN OF GARFIELD
				0.01158280	\$169.47	REG	480119	SCH D OF AMERY
				0.00040980	\$6.00	VTAE	001700	NORTHWOOD TECHNICAL COLLEGE
Parcel Total:					\$292.82			

LEGAL DESCRIPTION: T33 R17-W S31 PT OF NENW				PARCEL NO: 089562	CONTROL NO: 89562			
2.8	\$16,753.31	0.64014879	\$10,724.61					
				0	\$0.00	STAT	999999	STATE OF WISCONSIN
				0.00531370	\$56.99	CNTY	48	POLK COUNTY
				0.00270660	\$29.03	MUNI	48024	TOWN OF GARFIELD
				0.01158280	\$124.22	REG	480119	SCH D OF AMERY
				0.00040980	\$4.39	VTAE	001700	NORTHWOOD TECHNICAL COLLEGE
Parcel Total:					\$214.63			

LEGAL DESCRIPTION: T33 R17-W S31 PT OF NWNW				PARCEL NO: 089563	CONTROL NO: 89563			
2.51	\$15,018.14	0.64014879	\$9,613.84					
				0	\$0.00	STAT	999999	STATE OF WISCONSIN
				0.00531370	\$51.09	CNTY	48	POLK COUNTY
				0.00270660	\$26.02	MUNI	48024	TOWN OF GARFIELD
				0.01158280	\$111.36	REG	480119	SCH D OF AMERY
				0.00040980	\$3.94	VTAE	001700	NORTHWOOD TECHNICAL COLLEGE
Parcel Total:					\$192.41			



State of Wisconsin / Department of Natural Resources

Tony Evers , Governor

Adam N Payne , Secretary

5/22/2023

Chapter 70.114 - Aids Payment Worksheet For Tax Year 2022(Payment Year 2023) - Payment Due January 31, 2023

4953 of 7056

LEGAL DESCRIPTION: T33 R17-W S31 PT OF SWNE				PARCEL NO: 089564				CONTROL NO: 89564	
0.8	\$4,786.67	0.64014879	\$3,064.18						
				0	\$0.00	STAT	999999	STATE OF WISCONSIN	
				0.00531370	\$16.28	CNTY	48	POLK COUNTY	
				0.00270660	\$8.29	MUNI	48024	TOWN OF GARFIELD	
				0.01158280	\$35.49	REG	480119	SCH D OF AMERY	
				0.00040980	\$1.26	VTAE	001700	NORTHWOOD TECHNICAL COLLEGE	
Parcel Total:					\$61.32				

LEGAL DESCRIPTION: T33 R17-W S31 PT OF SENE				PARCEL NO: 089565				CONTROL NO: 89565	
2.39	\$14,300.14	0.64014879	\$9,154.22						
				0	\$0.00	STAT	999999	STATE OF WISCONSIN	
				0.00531370	\$48.64	CNTY	48	POLK COUNTY	
				0.00270660	\$24.78	MUNI	48024	TOWN OF GARFIELD	
				0.01158280	\$106.03	REG	480119	SCH D OF AMERY	
				0.00040980	\$3.75	VTAE	001700	NORTHWOOD TECHNICAL COLLEGE	
Parcel Total:					\$183.20				

LEGAL DESCRIPTION: T33 R17-W S31 PT OF NENE				PARCEL NO: 089566				CONTROL NO: 89566	
0.59	\$3,530.15	0.64014879	\$2,259.82						
				0	\$0.00	STAT	999999	STATE OF WISCONSIN	
				0.00531370	\$12.01	CNTY	48	POLK COUNTY	
				0.00270660	\$6.12	MUNI	48024	TOWN OF GARFIELD	
				0.01158280	\$26.18	REG	480119	SCH D OF AMERY	
				0.00040980	\$0.93	VTAE	001700	NORTHWOOD TECHNICAL COLLEGE	
Parcel Total:					\$45.24				



State of Wisconsin / Department of Natural Resources

Tony Evers , Governor

Adam N Payne , Secretary

5/22/2023

Chapter 70.114 - Aids Payment Worksheet For Tax Year 2022(Payment Year 2023) - Payment Due January 31, 2023

4954 of 7056

LEGAL DESCRIPTION: T33 R17-W S32 PT OF NWNW				PARCEL NO: 089567				CONTROL NO: 89567	
3.05	\$18,249.15	0.64014879	\$11,682.17	0	\$0.00	STAT	999999	STATE OF WISCONSIN	
				0.00531370	\$62.08	CNTY	48	POLK COUNTY	
				0.00270660	\$31.62	MUNI	48024	TOWN OF GARFIELD	
				0.01158280	\$135.31	REG	480119	SCH D OF AMERY	
				0.00040980	\$4.79	VTAE	001700	NORTHWOOD TECHNICAL COLLEGE	
Parcel Total:				\$233.80					

LEGAL DESCRIPTION: T33 R17-W S32 PT OF NENW				PARCEL NO: 089568				CONTROL NO: 89568	
3.05	\$18,249.15	0.64014879	\$11,682.17	0	\$0.00	STAT	999999	STATE OF WISCONSIN	
				0.00531370	\$62.08	CNTY	48	POLK COUNTY	
				0.00270660	\$31.62	MUNI	48024	TOWN OF GARFIELD	
				0.01158280	\$135.31	REG	480119	SCH D OF AMERY	
				0.00040980	\$4.79	VTAE	001700	NORTHWOOD TECHNICAL COLLEGE	
Parcel Total:				\$233.80					

LEGAL DESCRIPTION: T33 R17-W S32 PT OF NWNW				PARCEL NO: 089569				CONTROL NO: 89569	
4.15	\$24,830.80	0.64014879	\$15,895.41	0	\$0.00	STAT	999999	STATE OF WISCONSIN	
				0.00531370	\$84.46	CNTY	48	POLK COUNTY	
				0.00270660	\$43.02	MUNI	48024	TOWN OF GARFIELD	
				0.01158280	\$184.11	REG	480119	SCH D OF AMERY	
				0.00040980	\$6.51	VTAE	001700	NORTHWOOD TECHNICAL COLLEGE	
Parcel Total:				\$318.10					



State of Wisconsin / Department of Natural Resources

Tony Evers , Governor

Adam N Payne , Secretary

5/22/2023

Chapter 70.114 - Aids Payment Worksheet For Tax Year 2022(Payment Year 2023) - Payment Due January 31, 2023

4955 of 7056

LEGAL DESCRIPTION: T33 R17-W S32 PT OF SWNE				PARCEL NO: 089570				CONTROL NO: 89570	
0.95	\$5,684.15	0.64014879	\$3,638.70						
				0	\$0.00	STAT	999999	STATE OF WISCONSIN	
				0.00531370	\$19.34	CNTY	48	POLK COUNTY	
				0.00270660	\$9.85	MUNI	48024	TOWN OF GARFIELD	
				0.01158280	\$42.15	REG	480119	SCH D OF AMERY	
				0.00040980	\$1.49	VTAE	001700	NORTHWOOD TECHNICAL COLLEGE	
Parcel Total:					\$72.83				

LEGAL DESCRIPTION: T33 R17-W S32 PT OF SENE				PARCEL NO: 089571				CONTROL NO: 89571	
5.35	\$32,010.79	0.64014879	\$20,491.67						
				0	\$0.00	STAT	999999	STATE OF WISCONSIN	
				0.00531370	\$108.89	CNTY	48	POLK COUNTY	
				0.00270660	\$55.46	MUNI	48024	TOWN OF GARFIELD	
				0.01158280	\$237.35	REG	480119	SCH D OF AMERY	
				0.00040980	\$8.40	VTAE	001700	NORTHWOOD TECHNICAL COLLEGE	
Parcel Total:					\$410.10				

LEGAL DESCRIPTION: T33 R17-W S33 PT OF SWNW				PARCEL NO: 089572				CONTROL NO: 89572	
3.04	\$18,189.30	0.64014879	\$11,643.86						
				0	\$0.00	STAT	999999	STATE OF WISCONSIN	
				0.00531370	\$61.87	CNTY	48	POLK COUNTY	
				0.00270660	\$31.51	MUNI	48024	TOWN OF GARFIELD	
				0.01158280	\$134.87	REG	480119	SCH D OF AMERY	
				0.00040980	\$4.77	VTAE	001700	NORTHWOOD TECHNICAL COLLEGE	
Parcel Total:					\$233.02				



State of Wisconsin / Department of Natural Resources

Tony Evers , Governor

Adam N Payne , Secretary

5/22/2023

Chapter 70.114 - Aids Payment Worksheet For Tax Year 2022(Payment Year 2023) - Payment Due January 31, 2023

4956 of 7056

LEGAL DESCRIPTION: T33 R17-W S33 PT OF SENW				PARCEL NO: 089573				CONTROL NO: 89573			
2.95	\$17,650.81	0.64014879	\$11,299.14								
				0	\$0.00	STAT	999999	STATE OF WISCONSIN			
				0.00531370	\$60.04	CNTY	48	POLK COUNTY			
				0.00270660	\$30.58	MUNI	48024	TOWN OF GARFIELD			
				0.01158280	\$130.88	REG	480119	SCH D OF AMERY			
				0.00040980	\$4.63	VTAE	001700	NORTHWOOD TECHNICAL COLLEGE			
Parcel Total:					\$226.13						

LEGAL DESCRIPTION: T33 R17-W S33 PT OF SWNE				PARCEL NO: 089575				CONTROL NO: 89575			
3	\$17,949.98	0.64014879	\$11,490.66								
				0	\$0.00	STAT	999999	STATE OF WISCONSIN			
				0.00531370	\$61.06	CNTY	48	POLK COUNTY			
				0.00270660	\$31.10	MUNI	48024	TOWN OF GARFIELD			
				0.01158280	\$133.09	REG	480119	SCH D OF AMERY			
				0.00040980	\$4.71	VTAE	001700	NORTHWOOD TECHNICAL COLLEGE			
Parcel Total:					\$229.96						

LEGAL DESCRIPTION: T33 R17-W S33 PT OF SENE				PARCEL NO: 089576				CONTROL NO: 89576			
3	\$17,949.98	0.64014879	\$11,490.66								
				0	\$0.00	STAT	999999	STATE OF WISCONSIN			
				0.00531370	\$61.06	CNTY	48	POLK COUNTY			
				0.00270660	\$31.10	MUNI	48024	TOWN OF GARFIELD			
				0.01158280	\$133.09	REG	480119	SCH D OF AMERY			
				0.00040980	\$4.71	VTAE	001700	NORTHWOOD TECHNICAL COLLEGE			
Parcel Total:					\$229.96						



State of Wisconsin / Department of Natural Resources

Tony Evers , Governor

Adam N Payne , Secretary

5/22/2023

Chapter 70.114 - Aids Payment Worksheet For Tax Year 2022(Payment Year 2023) - Payment Due January 31, 2023

4957 of 7056

LEGAL DESCRIPTION: T33 R17-W S34 PT OF SWNW				PARCEL NO: 089577	CONTROL NO: 89577			
3	\$17,949.98	0.64014879	\$11,490.66					
				0	\$0.00	STAT	999999	STATE OF WISCONSIN
				0.00531370	\$61.06	CNTY	48	POLK COUNTY
				0.00270660	\$31.10	MUNI	48024	TOWN OF GARFIELD
				0.01158280	\$133.09	REG	480119	SCH D OF AMERY
				0.00040980	\$4.71	VTAE	001700	NORTHWOOD TECHNICAL COLLEGE
Parcel Total:					\$229.96			

LEGAL DESCRIPTION: T33 R17-W S34 PT OF SENW				PARCEL NO: 089578	CONTROL NO: 89578			
3	\$17,949.98	0.64014879	\$11,490.66					
				0	\$0.00	STAT	999999	STATE OF WISCONSIN
				0.00531370	\$61.06	CNTY	48	POLK COUNTY
				0.00270660	\$31.10	MUNI	48024	TOWN OF GARFIELD
				0.01158280	\$133.09	REG	480119	SCH D OF AMERY
				0.00040980	\$4.71	VTAE	001700	NORTHWOOD TECHNICAL COLLEGE
Parcel Total:					\$229.96			

LEGAL DESCRIPTION: T33 R17-W S34 PT OF SWNE				PARCEL NO: 089579	CONTROL NO: 89579			
3.02	\$18,069.64	0.64014879	\$11,567.26					
				0	\$0.00	STAT	999999	STATE OF WISCONSIN
				0.00531370	\$61.47	CNTY	48	POLK COUNTY
				0.00270660	\$31.31	MUNI	48024	TOWN OF GARFIELD
				0.01158280	\$133.98	REG	480119	SCH D OF AMERY
				0.00040980	\$4.74	VTAE	001700	NORTHWOOD TECHNICAL COLLEGE
Parcel Total:					\$231.50			



State of Wisconsin / Department of Natural Resources

Tony Evers , Governor

Adam N Payne , Secretary

5/22/2023

Chapter 70.114 - Aids Payment Worksheet For Tax Year 2022(Payment Year 2023) - Payment Due January 31, 2023

4958 of 7056

LEGAL DESCRIPTION: T33 R17-W S34 PT OF SENE				PARCEL NO: 089580				CONTROL NO: 89580			
2.61	\$15,616.48	0.64014879	\$9,996.87								
				0	\$0.00	STAT	999999	STATE OF WISCONSIN			
				0.00531370	\$53.12	CNTY	48	POLK COUNTY			
				0.00270660	\$27.06	MUNI	48024	TOWN OF GARFIELD			
				0.01158280	\$115.79	REG	480119	SCH D OF AMERY			
				0.00040980	\$4.10	VTAE	001700	NORTHWOOD TECHNICAL COLLEGE			
Parcel Total:					\$200.07						

LEGAL DESCRIPTION: T33 R17-W S34 PT OF NESE				PARCEL NO: 089581				CONTROL NO: 89581			
0.4	\$2,393.32	0.64014879	\$1,532.08								
				0	\$0.00	STAT	999999	STATE OF WISCONSIN			
				0.00531370	\$8.14	CNTY	48	POLK COUNTY			
				0.00270660	\$4.15	MUNI	48024	TOWN OF GARFIELD			
				0.01158280	\$17.75	REG	480119	SCH D OF AMERY			
				0.00040980	\$0.63	VTAE	001700	NORTHWOOD TECHNICAL COLLEGE			
Parcel Total:					\$30.67						

LEGAL DESCRIPTION: T33 R17-W S35 PT OF SWNW				PARCEL NO: 089582				CONTROL NO: 89582			
2.61	\$15,616.48	0.64014879	\$9,996.87								
				0	\$0.00	STAT	999999	STATE OF WISCONSIN			
				0.00531370	\$53.12	CNTY	48	POLK COUNTY			
				0.00270660	\$27.06	MUNI	48024	TOWN OF GARFIELD			
				0.01158280	\$115.79	REG	480119	SCH D OF AMERY			
				0.00040980	\$4.10	VTAE	001700	NORTHWOOD TECHNICAL COLLEGE			
Parcel Total:					\$200.07						



State of Wisconsin / Department of Natural Resources

Tony Evers , Governor

Adam N Payne , Secretary

5/22/2023

Chapter 70.114 - Aids Payment Worksheet For Tax Year 2022(Payment Year 2023) - Payment Due January 31, 2023

4959 of 7056

LEGAL DESCRIPTION: T33 R17-W S35 PT OF NWSW				PARCEL NO: 089583	CONTROL NO: 89583			
0.4	\$2,393.32	0.64014879	\$1,532.08					
				0	\$0.00	STAT	999999	STATE OF WISCONSIN
				0.00531370	\$8.14	CNTY	48	POLK COUNTY
				0.00270660	\$4.15	MUNI	48024	TOWN OF GARFIELD
				0.01158280	\$17.75	REG	480119	SCH D OF AMERY
				0.00040980	\$0.63	VTAE	001700	NORTHWOOD TECHNICAL COLLEGE
Parcel Total:					\$30.67			

LEGAL DESCRIPTION: T33 R17-W S35 PT OF NESW				PARCEL NO: 089584	CONTROL NO: 89584			
0.1	\$598.34	0.64014879	\$383.02					
				0	\$0.00	STAT	999999	STATE OF WISCONSIN
				0.00531370	\$2.04	CNTY	48	POLK COUNTY
				0.00270660	\$1.04	MUNI	48024	TOWN OF GARFIELD
				0.01158280	\$4.44	REG	480119	SCH D OF AMERY
				0.00040980	\$0.16	VTAE	001700	NORTHWOOD TECHNICAL COLLEGE
Parcel Total:					\$7.68			

LEGAL DESCRIPTION: T33 R17-W S35 PT OF SENW				PARCEL NO: 089585	CONTROL NO: 89585			
2.87	\$17,172.14	0.64014879	\$10,992.72					
				0	\$0.00	STAT	999999	STATE OF WISCONSIN
				0.00531370	\$58.41	CNTY	48	POLK COUNTY
				0.00270660	\$29.75	MUNI	48024	TOWN OF GARFIELD
				0.01158280	\$127.33	REG	480119	SCH D OF AMERY
				0.00040980	\$4.50	VTAE	001700	NORTHWOOD TECHNICAL COLLEGE
Parcel Total:					\$219.99			



State of Wisconsin / Department of Natural Resources

Tony Evers , Governor

Adam N Payne , Secretary

5/22/2023

Chapter 70.114 - Aids Payment Worksheet For Tax Year 2022(Payment Year 2023) - Payment Due January 31, 2023

4960 of 7056

LEGAL DESCRIPTION: T33 R17-W S35 PT OF SWNE				PARCEL NO: 089586				CONTROL NO: 89586	
2.87	\$17,172.14	0.64014879	\$10,992.72						
				0	\$0.00	STAT	999999	STATE OF WISCONSIN	
				0.00531370	\$58.41	CNTY	48	POLK COUNTY	
				0.00270660	\$29.75	MUNI	48024	TOWN OF GARFIELD	
				0.01158280	\$127.33	REG	480119	SCH D OF AMERY	
				0.00040980	\$4.50	VTAE	001700	NORTHWOOD TECHNICAL COLLEGE	
				Parcel Total:	\$219.99				

LEGAL DESCRIPTION: T33 R17-W S35 PT OF NWSE				PARCEL NO: 089587				CONTROL NO: 89587	
0.01	\$59.84	0.64014879	\$38.31						
				0	\$0.00	STAT	999999	STATE OF WISCONSIN	
				0.00531370	\$0.20	CNTY	48	POLK COUNTY	
				0.00270660	\$0.10	MUNI	48024	TOWN OF GARFIELD	
				0.01158280	\$0.44	REG	480119	SCH D OF AMERY	
				0.00040980	\$0.02	VTAE	001700	NORTHWOOD TECHNICAL COLLEGE	
				Parcel Total:	\$0.76				

LEGAL DESCRIPTION: T33 R17-W S35 PT OF SENE				PARCEL NO: 089588				CONTROL NO: 89588	
5.04	\$30,155.96	0.64014879	\$19,304.30						
				0	\$0.00	STAT	999999	STATE OF WISCONSIN	
				0.00531370	\$102.58	CNTY	48	POLK COUNTY	
				0.00270660	\$52.25	MUNI	48024	TOWN OF GARFIELD	
				0.01158280	\$223.60	REG	480119	SCH D OF AMERY	
				0.00040980	\$7.91	VTAE	001700	NORTHWOOD TECHNICAL COLLEGE	
				Parcel Total:	\$386.34				



State of Wisconsin / Department of Natural Resources

Tony Evers , Governor

Adam N Payne , Secretary

5/22/2023

Chapter 70.114 - Aids Payment Worksheet For Tax Year 2022(Payment Year 2023) - Payment Due January 31, 2023

4961 of 7056

LEGAL DESCRIPTION: T33 R17-W S35 PT OF NESE				PARCEL NO: 089589				CONTROL NO: 89589			
0.2	\$1,196.67	0.64014879	\$766.05								
				0	\$0.00	STAT	999999	STATE OF WISCONSIN			
				0.00531370	\$4.07	CNTY	48	POLK COUNTY			
				0.00270660	\$2.07	MUNI	48024	TOWN OF GARFIELD			
				0.01158280	\$8.87	REG	480119	SCH D OF AMERY			
				0.00040980	\$0.31	VTAE	001700	NORTHWOOD TECHNICAL COLLEGE			
				Parcel Total:	\$15.32						

LEGAL DESCRIPTION: T33 R17-W S32 PT OF NENE				PARCEL NO: 090014				CONTROL NO: 90014			
0.1	\$598.34	0.64014879	\$383.02								
				0	\$0.00	STAT	999999	STATE OF WISCONSIN			
				0.00531370	\$2.04	CNTY	48	POLK COUNTY			
				0.00270660	\$1.04	MUNI	48024	TOWN OF GARFIELD			
				0.01158280	\$4.44	REG	480119	SCH D OF AMERY			
				0.00040980	\$0.16	VTAE	001700	NORTHWOOD TECHNICAL COLLEGE			
				Parcel Total:	\$7.68						

File Number Total:	\$6,174.58										
--------------------	------------	--	--	--	--	--	--	--	--	--	--

Municipality Total:	\$6,174.58										
---------------------	------------	--	--	--	--	--	--	--	--	--	--



State of Wisconsin / Department of Natural Resources

Tony Evers , Governor

Adam N Payne , Secretary

5/22/2023

Chapter 70.114 - Aids Payment Worksheet For Tax Year 2022(Payment Year 2023) - Payment Due January 31, 2023

4962 of 7056

DETAIL FOR TOWN OF JOHNSTOWN, POLK COUNTY

Acres	Est. Adjust. Purch. Price	Level of Assessment	Adjusted Local Value	Net Gen. Tax Rate	Calc. Aid Pay Amount	Taxing Jurisdiction Type	Code	Description
FILE NO: W 1035 A			DATE OF PURCHASE: 03/05/1993			GRANTOR: BARRON COUNTY		
LEGAL DESCRIPTION: T35 R15-W S36 PT OF SESE			PARCEL NO: 71388			CONTROL NO: 71388		
0.75	\$160.42	0.66218011	\$106.22					
				0	\$0.00	STAT	999999	STATE OF WISCONSIN
				0.00515530	\$0.55	CNTY	48	POLK COUNTY
				0.00106980	\$0.11	MUNI	48028	TOWN OF JOHNSTOWN
				0.00860030	\$0.91	REG	035810	SCH D OF TURTLE LAKE
				0.00039760	\$0.04	VTAE	001700	NORTHWOOD TECHNICAL COLLEGE
Parcel Total:					\$1.61			

LEGAL DESCRIPTION: T35 R15-W S36 PT OF NESE			PARCEL NO: 71389			CONTROL NO: 71389		
0.75	\$160.42	0.66218011	\$106.22					
				0	\$0.00	STAT	999999	STATE OF WISCONSIN
				0.00515530	\$0.55	CNTY	48	POLK COUNTY
				0.00106980	\$0.11	MUNI	48028	TOWN OF JOHNSTOWN
				0.00860030	\$0.91	REG	035810	SCH D OF TURTLE LAKE
				0.00039760	\$0.04	VTAE	001700	NORTHWOOD TECHNICAL COLLEGE
Parcel Total:					\$1.61			

File Number Total:					\$3.22			
---------------------------	--	--	--	--	---------------	--	--	--



State of Wisconsin / Department of Natural Resources

Tony Evers , Governor

Adam N Payne , Secretary

5/22/2023

Chapter 70.114 - Aids Payment Worksheet For Tax Year 2022(Payment Year 2023) - Payment Due January 31, 2023

4963 of 7056

FILE NO: W 1308 *	DATE OF PURCHASE: 06/11/1998	GRANTOR: LESLIE J MEYERHOFF
LEGAL DESCRIPTION: T35 R15-W S30 NWSE	PARCEL NO: 2800 478000 10000	CONTROL NO: 80820
40	\$141,094.78	0.66218011 \$93,430.16
	0	\$0.00 STAT 999999 STATE OF WISCONSIN
	0.00515530	\$481.66 CNTY 48 POLK COUNTY
	0.00106980	\$99.95 MUNI 48028 TOWN OF JOHNSTOWN
	0.00979030	\$914.71 REG 480238 SCH D OF UNITY (MILLTOWN)
	0.00039760	\$37.15 VTAE 001700 NORTHWOOD TECHNICAL COLLEGE
Parcel Total:		\$1,533.47

File Number Total:	\$1,533.47
--------------------	------------

FILE NO: W 1362 *	DATE OF PURCHASE: 01/27/2000	GRANTOR: IRENE NELSON
LEGAL DESCRIPTION: T35 R15-W S28 NENW	PARCEL NO: 02-800437000010000	CONTROL NO: 83672
40	\$116,569.24	0.66218011 \$77,189.83
	0	\$0.00 STAT 999999 STATE OF WISCONSIN
	0.00515530	\$397.94 CNTY 48 POLK COUNTY
	0.00106980	\$82.57 MUNI 48028 TOWN OF JOHNSTOWN
	0.00860030	\$663.86 REG 035810 SCH D OF TURTLE LAKE
	0.00039760	\$30.69 VTAE 001700 NORTHWOOD TECHNICAL COLLEGE
Parcel Total:		\$1,175.06

File Number Total:	\$1,175.06
--------------------	------------



State of Wisconsin / Department of Natural Resources

Tony Evers , Governor

Adam N Payne , Secretary

5/22/2023

Chapter 70.114 - Aids Payment Worksheet For Tax Year 2022(Payment Year 2023) - Payment Due January 31, 2023

4964 of 7056

FILE NO: WM 60080 *				DATE OF PURCHASE: 06/01/2010				GRANTOR: JoAnn C Catlin			
LEGAL DESCRIPTION: T35 R15-W S36 NENE				PARCEL NO: 028-00886-0000				CONTROL NO: 116160			
40	\$82,474.11	0.66218011	\$54,612.71								
				0	\$0.00	STAT	999999	STATE OF WISCONSIN			
				0.00515530	\$281.55	CNTY	48	POLK COUNTY			
				0.00106980	\$58.42	MUNI	48028	TOWN OF JOHNSTOWN			
				0.00860030	\$469.69	REG	035810	SCH D OF TURTLE LAKE			
				0.00039760	\$21.71	VTAE	001700	NORTHWOOD TECHNICAL COLLEGE			
Parcel Total:					\$831.37						

LEGAL DESCRIPTION: T35 R15-W S36 PT OF NWNE				PARCEL NO: 028-00887-0000				CONTROL NO: 116161			
30	\$61,855.58	0.66218011	\$40,959.54								
				0	\$0.00	STAT	999999	STATE OF WISCONSIN			
				0.00515530	\$211.16	CNTY	48	POLK COUNTY			
				0.00106980	\$43.82	MUNI	48028	TOWN OF JOHNSTOWN			
				0.00860030	\$352.27	REG	035810	SCH D OF TURTLE LAKE			
				0.00039760	\$16.28	VTAE	001700	NORTHWOOD TECHNICAL COLLEGE			
Parcel Total:					\$623.53						

File Number Total:					\$1,454.90						
--------------------	--	--	--	--	------------	--	--	--	--	--	--

Municipality Total:					\$4,166.65						
---------------------	--	--	--	--	------------	--	--	--	--	--	--



State of Wisconsin / Department of Natural Resources

Tony Evers , Governor

Adam N Payne , Secretary

5/22/2023

Chapter 70.114 - Aids Payment Worksheet For Tax Year 2022(Payment Year 2023) - Payment Due January 31, 2023

4965 of 7056

DETAIL FOR TOWN OF LAKETOWN, POLK COUNTY

Acres	Est. Adjust. Purch. Price	Level of Assessment	Adjusted Local Value	Net Gen. Tax Rate	Calc. Aid Pay Amount	Taxing Jurisdiction Type	Code	Description
FILE NO: WM 60634 *			DATE OF PURCHASE: 06/02/2011			GRANTOR: West Wisconsin Land Trust (A		
LEGAL DESCRIPTION: T36 R18-W S17 PT GV LT 9				PARCEL NO: 030-00409-0000		CONTROL NO: 138563		
7.9	\$3,590.90	0.71893586	\$2,581.62					
				0	\$0.00	STAT	999999	STATE OF WISCONSIN
				0.00476880	\$12.31	CNTY	48	POLK COUNTY
				0.00293550	\$7.58	MUNI	48030	TOWN OF LAKETOWN
				0.01006510	\$25.98	REG	485019	SCH D OF SAINT CROIX FALLS
				0.00036770	\$0.95	VTAE	001700	NORTHWOOD TECHNICAL COLLEGE
Parcel Total:					\$46.82			
LEGAL DESCRIPTION: T36 R18-W S08 PT GV LT 5				PARCEL NO: 030-00198-0000		CONTROL NO: 138564		
3.6	\$1,636.35	0.71893586	\$1,176.43					
				0	\$0.00	STAT	999999	STATE OF WISCONSIN
				0.00476880	\$5.61	CNTY	48	POLK COUNTY
				0.00293550	\$3.45	MUNI	48030	TOWN OF LAKETOWN
				0.01006510	\$11.84	REG	485019	SCH D OF SAINT CROIX FALLS
				0.00036770	\$0.43	VTAE	001700	NORTHWOOD TECHNICAL COLLEGE
Parcel Total:					\$21.33			
File Number Total:					\$68.15			
Municipality Total:					\$68.15			



State of Wisconsin / Department of Natural Resources

Tony Evers , Governor

Adam N Payne , Secretary

5/22/2023

Chapter 70.114 - Aids Payment Worksheet For Tax Year 2022(Payment Year 2023) - Payment Due January 31, 2023

4966 of 7056

DETAIL FOR TOWN OF LINCOLN, POLK COUNTY

Acres	Est. Adjust. Purch. Price	Level of Assessment	Adjusted Local Value	Net Gen. Tax Rate	Calc. Aid Pay Amount	Taxing Jurisdiction Type	Code	Description
FILE NO: P 1730 F			DATE OF PURCHASE: 08/09/2000			GRANTOR: WISCONSIN DEPT OF TRANSPORTA		
LEGAL DESCRIPTION: T33 R16-W S28 PT OF SESE				PARCEL NO: 085143		CONTROL NO: 85143		
3.07	\$2,201.72	0.63659749	\$1,401.61					
				0	\$0.00	STAT	999999	STATE OF WISCONSIN
				0.00534320	\$7.49	CNTY	48	POLK COUNTY
				0.00297890	\$4.18	MUNI	48032	TOWN OF LINCOLN
				0.01164690	\$16.32	REG	480119	SCH D OF AMERY
				0.00041210	\$0.58	VTAE	001700	NORTHWOOD TECHNICAL COLLEGE
Parcel Total:					\$28.57			

LEGAL DESCRIPTION: T33 R16-W S28 PT OF SWSE				PARCEL NO: 085145		CONTROL NO: 85145		
3.04	\$2,179.03	0.63659749	\$1,387.16					
				0	\$0.00	STAT	999999	STATE OF WISCONSIN
				0.00534320	\$7.41	CNTY	48	POLK COUNTY
				0.00297890	\$4.13	MUNI	48032	TOWN OF LINCOLN
				0.01164690	\$16.16	REG	480119	SCH D OF AMERY
				0.00041210	\$0.57	VTAE	001700	NORTHWOOD TECHNICAL COLLEGE
Parcel Total:					\$28.27			



State of Wisconsin / Department of Natural Resources

Tony Evers , Governor

Adam N Payne , Secretary

5/22/2023

Chapter 70.114 - Aids Payment Worksheet For Tax Year 2022(Payment Year 2023) - Payment Due January 31, 2023

4967 of 7056

LEGAL DESCRIPTION: T33 R16-W S27 PT OF NWSE				PARCEL NO: 085146				CONTROL NO: 85146			
3.14	\$2,252.28	0.63659749	\$1,433.79								
				0	\$0.00	STAT	999999	STATE OF WISCONSIN			
				0.00534320	\$7.66	CNTY	48	POLK COUNTY			
				0.00297890	\$4.27	MUNI	48032	TOWN OF LINCOLN			
				0.01164690	\$16.70	REG	480119	SCH D OF AMERY			
				0.00041210	\$0.59	VTAE	001700	NORTHWOOD TECHNICAL COLLEGE			
Parcel Total:					\$29.22						

LEGAL DESCRIPTION: T33 R16-W S27 PT OF NESE				PARCEL NO: 085147				CONTROL NO: 85147			
3.08	\$2,210.76	0.63659749	\$1,407.37								
				0	\$0.00	STAT	999999	STATE OF WISCONSIN			
				0.00534320	\$7.52	CNTY	48	POLK COUNTY			
				0.00297890	\$4.19	MUNI	48032	TOWN OF LINCOLN			
				0.01164690	\$16.39	REG	480119	SCH D OF AMERY			
				0.00041210	\$0.58	VTAE	001700	NORTHWOOD TECHNICAL COLLEGE			
Parcel Total:					\$28.68						

LEGAL DESCRIPTION: T33 R16-W S27 PT OF NESW				PARCEL NO: 085148				CONTROL NO: 85148			
3.53	\$2,526.52	0.63659749	\$1,608.38								
				0	\$0.00	STAT	999999	STATE OF WISCONSIN			
				0.00534320	\$8.59	CNTY	48	POLK COUNTY			
				0.00297890	\$4.79	MUNI	48032	TOWN OF LINCOLN			
				0.01164690	\$18.73	REG	480119	SCH D OF AMERY			
				0.00041210	\$0.66	VTAE	001700	NORTHWOOD TECHNICAL COLLEGE			
Parcel Total:					\$32.77						



State of Wisconsin / Department of Natural Resources

Tony Evers , Governor

Adam N Payne , Secretary

5/22/2023

Chapter 70.114 - Aids Payment Worksheet For Tax Year 2022(Payment Year 2023) - Payment Due January 31, 2023

4968 of 7056

LEGAL DESCRIPTION: T33 R16-W S27 PT OF NWSW				PARCEL NO: 085149	CONTROL NO: 85149			
0.05	\$37.40	0.63659749	\$23.81					
				0	\$0.00	STAT	999999	STATE OF WISCONSIN
				0.00534320	\$0.13	CNTY	48	POLK COUNTY
				0.00297890	\$0.07	MUNI	48032	TOWN OF LINCOLN
				0.01164690	\$0.28	REG	480119	SCH D OF AMERY
				0.00041210	\$0.01	VTAE	001700	NORTHWOOD TECHNICAL COLLEGE
Parcel Total:					\$0.49			

LEGAL DESCRIPTION: T33 R16-W S27 PT OF SWSW				PARCEL NO: 085150	CONTROL NO: 85150			
3.44	\$2,467.54	0.63659749	\$1,570.83					
				0	\$0.00	STAT	999999	STATE OF WISCONSIN
				0.00534320	\$8.39	CNTY	48	POLK COUNTY
				0.00297890	\$4.68	MUNI	48032	TOWN OF LINCOLN
				0.01164690	\$18.30	REG	480119	SCH D OF AMERY
				0.00041210	\$0.65	VTAE	001700	NORTHWOOD TECHNICAL COLLEGE
Parcel Total:					\$32.02			

LEGAL DESCRIPTION: T33 R16-W S26 PT OF NWSW				PARCEL NO: 085151	CONTROL NO: 85151			
3.05	\$2,184.31	0.63659749	\$1,390.53					
				0	\$0.00	STAT	999999	STATE OF WISCONSIN
				0.00534320	\$7.43	CNTY	48	POLK COUNTY
				0.00297890	\$4.14	MUNI	48032	TOWN OF LINCOLN
				0.01164690	\$16.20	REG	480119	SCH D OF AMERY
				0.00041210	\$0.57	VTAE	001700	NORTHWOOD TECHNICAL COLLEGE
Parcel Total:					\$28.34			



State of Wisconsin / Department of Natural Resources

Tony Evers , Governor

Adam N Payne , Secretary

5/22/2023

Chapter 70.114 - Aids Payment Worksheet For Tax Year 2022(Payment Year 2023) - Payment Due January 31, 2023

4969 of 7056

LEGAL DESCRIPTION: T33 R16-W S26 PT OF NESE				PARCEL NO: 085152				CONTROL NO: 85152			
3.24	\$2,324.18	0.63659749	\$1,479.57								
				0	\$0.00	STAT	999999	STATE OF WISCONSIN			
				0.00534320	\$7.91	CNTY	48	POLK COUNTY			
				0.00297890	\$4.41	MUNI	48032	TOWN OF LINCOLN			
				0.01164690	\$17.23	REG	480119	SCH D OF AMERY			
				0.00041210	\$0.61	VTAE	001700	NORTHWOOD TECHNICAL COLLEGE			
Parcel Total:					\$30.16						

LEGAL DESCRIPTION: T33 R16-W S26 PT OF NESW				PARCEL NO: 085153				CONTROL NO: 85153			
3.06	\$2,192.00	0.63659749	\$1,395.42								
				0	\$0.00	STAT	999999	STATE OF WISCONSIN			
				0.00534320	\$7.46	CNTY	48	POLK COUNTY			
				0.00297890	\$4.16	MUNI	48032	TOWN OF LINCOLN			
				0.01164690	\$16.25	REG	480119	SCH D OF AMERY			
				0.00041210	\$0.57	VTAE	001700	NORTHWOOD TECHNICAL COLLEGE			
Parcel Total:					\$28.44						

LEGAL DESCRIPTION: T33 R16-W S26 PT OF NWSE				PARCEL NO: 085154				CONTROL NO: 85154			
7.37	\$5,278.21	0.63659749	\$3,360.09								
				0	\$0.00	STAT	999999	STATE OF WISCONSIN			
				0.00534320	\$17.95	CNTY	48	POLK COUNTY			
				0.00297890	\$10.01	MUNI	48032	TOWN OF LINCOLN			
				0.01164690	\$39.13	REG	480119	SCH D OF AMERY			
				0.00041210	\$1.38	VTAE	001700	NORTHWOOD TECHNICAL COLLEGE			
Parcel Total:					\$68.47						



State of Wisconsin / Department of Natural Resources

Tony Evers , Governor

Adam N Payne , Secretary

5/22/2023

Chapter 70.114 - Aids Payment Worksheet For Tax Year 2022(Payment Year 2023) - Payment Due January 31, 2023

4970 of 7056

LEGAL DESCRIPTION: T33 R16-W S25 PT OF NWNE				PARCEL NO: 085155			CONTROL NO: 85155		
0.28	\$202.93	0.63659749	\$129.19						
				0	\$0.00	STAT	999999	STATE OF WISCONSIN	
				0.00534320	\$0.69	CNTY	48	POLK COUNTY	
				0.00297890	\$0.38	MUNI	48032	TOWN OF LINCOLN	
				0.01164690	\$1.50	REG	480119	SCH D OF AMERY	
				0.00041210	\$0.05	VTAE	001700	NORTHWOOD TECHNICAL COLLEGE	
Parcel Total:					\$2.62				

LEGAL DESCRIPTION: T33 R16-W S25 PT OF NENW				PARCEL NO: 085156			CONTROL NO: 85156		
3.77	\$2,698.60	0.63659749	\$1,717.92						
				0	\$0.00	STAT	999999	STATE OF WISCONSIN	
				0.00534320	\$9.18	CNTY	48	POLK COUNTY	
				0.00297890	\$5.12	MUNI	48032	TOWN OF LINCOLN	
				0.01164690	\$20.01	REG	480119	SCH D OF AMERY	
				0.00041210	\$0.71	VTAE	001700	NORTHWOOD TECHNICAL COLLEGE	
Parcel Total:					\$35.02				

LEGAL DESCRIPTION: T33 R16-W S25 PT OF SENW				PARCEL NO: 085157			CONTROL NO: 85157		
0.77	\$555.36	0.63659749	\$353.54						
				0	\$0.00	STAT	999999	STATE OF WISCONSIN	
				0.00534320	\$1.89	CNTY	48	POLK COUNTY	
				0.00297890	\$1.05	MUNI	48032	TOWN OF LINCOLN	
				0.01164690	\$4.12	REG	480119	SCH D OF AMERY	
				0.00041210	\$0.15	VTAE	001700	NORTHWOOD TECHNICAL COLLEGE	
Parcel Total:					\$7.21				



State of Wisconsin / Department of Natural Resources

Tony Evers , Governor

Adam N Payne , Secretary

5/22/2023

Chapter 70.114 - Aids Payment Worksheet For Tax Year 2022(Payment Year 2023) - Payment Due January 31, 2023

4971 of 7056

LEGAL DESCRIPTION: T33 R16-W S25 PT OF SWNW				PARCEL NO: 085158				CONTROL NO: 85158			
3.26	\$2,333.69	0.63659749	\$1,485.62								
				0	\$0.00	STAT	999999	STATE OF WISCONSIN			
				0.00534320	\$7.94	CNTY	48	POLK COUNTY			
				0.00297890	\$4.43	MUNI	48032	TOWN OF LINCOLN			
				0.01164690	\$17.30	REG	480119	SCH D OF AMERY			
				0.00041210	\$0.61	VTAE	001700	NORTHWOOD TECHNICAL COLLEGE			
Parcel Total:					\$30.28						

LEGAL DESCRIPTION: T33 R16-W S25 PT OF NWSW				PARCEL NO: 085159				CONTROL NO: 85159			
1.07	\$765.96	0.63659749	\$487.61								
				0	\$0.00	STAT	999999	STATE OF WISCONSIN			
				0.00534320	\$2.61	CNTY	48	POLK COUNTY			
				0.00297890	\$1.45	MUNI	48032	TOWN OF LINCOLN			
				0.01164690	\$5.68	REG	480119	SCH D OF AMERY			
				0.00041210	\$0.20	VTAE	001700	NORTHWOOD TECHNICAL COLLEGE			
Parcel Total:					\$9.94						

LEGAL DESCRIPTION: T33 R16-W S24 PT OF SENE				PARCEL NO: 085160				CONTROL NO: 85160			
0.66	\$475.89	0.63659749	\$302.95								
				0	\$0.00	STAT	999999	STATE OF WISCONSIN			
				0.00534320	\$1.62	CNTY	48	POLK COUNTY			
				0.00297890	\$0.90	MUNI	48032	TOWN OF LINCOLN			
				0.01164690	\$3.53	REG	480119	SCH D OF AMERY			
				0.00041210	\$0.12	VTAE	001700	NORTHWOOD TECHNICAL COLLEGE			
Parcel Total:					\$6.17						



State of Wisconsin / Department of Natural Resources

Tony Evers , Governor

Adam N Payne , Secretary

5/22/2023

Chapter 70.114 - Aids Payment Worksheet For Tax Year 2022(Payment Year 2023) - Payment Due January 31, 2023

4972 of 7056

LEGAL DESCRIPTION: T33 R16-W S24 PT OF NESE				PARCEL NO: 085161			CONTROL NO: 85161		
3.86	\$2,768.62	0.63659749	\$1,762.50						
				0	\$0.00	STAT	999999	STATE OF WISCONSIN	
				0.00534320	\$9.42	CNTY	48	POLK COUNTY	
				0.00297890	\$5.25	MUNI	48032	TOWN OF LINCOLN	
				0.01164690	\$20.53	REG	480119	SCH D OF AMERY	
				0.00041210	\$0.73	VTAE	001700	NORTHWOOD TECHNICAL COLLEGE	
Parcel Total:					\$35.93				

LEGAL DESCRIPTION: T33 R16-W S24 PT OF NWSE				PARCEL NO: 085162			CONTROL NO: 85162		
0.19	\$137.05	0.63659749	\$87.25						
				0	\$0.00	STAT	999999	STATE OF WISCONSIN	
				0.00534320	\$0.47	CNTY	48	POLK COUNTY	
				0.00297890	\$0.26	MUNI	48032	TOWN OF LINCOLN	
				0.01164690	\$1.02	REG	480119	SCH D OF AMERY	
				0.00041210	\$0.04	VTAE	001700	NORTHWOOD TECHNICAL COLLEGE	
Parcel Total:					\$1.79				

LEGAL DESCRIPTION: T33 R16-W S24 PT OF SWSE				PARCEL NO: 085163			CONTROL NO: 85163		
4.04	\$2,897.69	0.63659749	\$1,844.66						
				0	\$0.00	STAT	999999	STATE OF WISCONSIN	
				0.00534320	\$9.86	CNTY	48	POLK COUNTY	
				0.00297890	\$5.50	MUNI	48032	TOWN OF LINCOLN	
				0.01164690	\$21.48	REG	480119	SCH D OF AMERY	
				0.00041210	\$0.76	VTAE	001700	NORTHWOOD TECHNICAL COLLEGE	
Parcel Total:					\$37.60				



State of Wisconsin / Department of Natural Resources

Tony Evers , Governor

Adam N Payne , Secretary

5/22/2023

Chapter 70.114 - Aids Payment Worksheet For Tax Year 2022(Payment Year 2023) - Payment Due January 31, 2023

4973 of 7056

LEGAL DESCRIPTION: T33 R16-W S27 PT OF SESW				PARCEL NO: 085481			CONTROL NO: 85481		
0.2	\$143.86	0.63659749	\$91.58						
				0	\$0.00	STAT	999999	STATE OF WISCONSIN	
				0.00534320	\$0.49	CNTY	48	POLK COUNTY	
				0.00297890	\$0.27	MUNI	48032	TOWN OF LINCOLN	
				0.01164690	\$1.07	REG	480119	SCH D OF AMERY	
				0.00041210	\$0.04	VTAE	001700	NORTHWOOD TECHNICAL COLLEGE	
Parcel Total:					\$1.87				

File Number Total:	\$503.86
--------------------	----------

FILE NO: P 1828 *		DATE OF PURCHASE: 12/15/2003			GRANTOR: CANADIAN NATIONAL RAILROAD C				
LEGAL DESCRIPTION: T33 R17-W S36 PT OF SWNW				PARCEL NO: 089590			CONTROL NO: 89590		
1.38	\$7,032.57	0.63659749	\$4,476.92						
				0	\$0.00	STAT	999999	STATE OF WISCONSIN	
				0.00534320	\$23.92	CNTY	48	POLK COUNTY	
				0.00297890	\$13.34	MUNI	48032	TOWN OF LINCOLN	
				0.01164690	\$52.14	REG	480119	SCH D OF AMERY	
				0.00041210	\$1.84	VTAE	001700	NORTHWOOD TECHNICAL COLLEGE	
Parcel Total:					\$91.24				



State of Wisconsin / Department of Natural Resources

Tony Evers , Governor

Adam N Payne , Secretary

5/22/2023

Chapter 70.114 - Aids Payment Worksheet For Tax Year 2022(Payment Year 2023) - Payment Due January 31, 2023

4974 of 7056

LEGAL DESCRIPTION: T33 R17-W S36 PT OF NWSW				PARCEL NO: 089591				CONTROL NO: 89591	
1.7	\$8,663.32	0.63659749	\$5,515.05						
				0	\$0.00	STAT	999999	STATE OF WISCONSIN	
				0.00534320	\$29.47	CNTY	48	POLK COUNTY	
				0.00297890	\$16.43	MUNI	48032	TOWN OF LINCOLN	
				0.01164690	\$64.23	REG	480119	SCH D OF AMERY	
				0.00041210	\$2.27	VTAE	001700	NORTHWOOD TECHNICAL COLLEGE	
Parcel Total:					\$112.40				

LEGAL DESCRIPTION: T33 R17-W S36 PT OF NESW				PARCEL NO: 089592				CONTROL NO: 89592	
3	\$15,288.22	0.63659749	\$9,732.45						
				0	\$0.00	STAT	999999	STATE OF WISCONSIN	
				0.00534320	\$52.00	CNTY	48	POLK COUNTY	
				0.00297890	\$28.99	MUNI	48032	TOWN OF LINCOLN	
				0.01164690	\$113.35	REG	480119	SCH D OF AMERY	
				0.00041210	\$4.01	VTAE	001700	NORTHWOOD TECHNICAL COLLEGE	
Parcel Total:					\$198.35				

LEGAL DESCRIPTION: T33 R17-W S36 PT OF NWSE				PARCEL NO: 089593				CONTROL NO: 89593	
3	\$15,288.22	0.63659749	\$9,732.45						
				0	\$0.00	STAT	999999	STATE OF WISCONSIN	
				0.00534320	\$52.00	CNTY	48	POLK COUNTY	
				0.00297890	\$28.99	MUNI	48032	TOWN OF LINCOLN	
				0.01164690	\$113.35	REG	480119	SCH D OF AMERY	
				0.00041210	\$4.01	VTAE	001700	NORTHWOOD TECHNICAL COLLEGE	
Parcel Total:					\$198.35				



State of Wisconsin / Department of Natural Resources

Tony Evers , Governor

Adam N Payne , Secretary

5/22/2023

Chapter 70.114 - Aids Payment Worksheet For Tax Year 2022(Payment Year 2023) - Payment Due January 31, 2023

4975 of 7056

LEGAL DESCRIPTION: T33 R17-W S36 PT GV LT 3				PARCEL NO: 089594	CONTROL NO: 89594			
2.92	\$14,880.53	0.63659749	\$9,472.91					
				0	\$0.00	STAT	999999	STATE OF WISCONSIN
				0.00534320	\$50.62	CNTY	48	POLK COUNTY
				0.00297890	\$28.22	MUNI	48032	TOWN OF LINCOLN
				0.01164690	\$110.33	REG	480119	SCH D OF AMERY
				0.00041210	\$3.90	VTAE	001700	NORTHWOOD TECHNICAL COLLEGE
Parcel Total:					\$193.07			

LEGAL DESCRIPTION: T33 R16-W S31 PT OF NWSW				PARCEL NO: 089595	CONTROL NO: 89595			
2.38	\$12,128.66	0.63659749	\$7,721.08					
				0	\$0.00	STAT	999999	STATE OF WISCONSIN
				0.00534320	\$41.26	CNTY	48	POLK COUNTY
				0.00297890	\$23.00	MUNI	48032	TOWN OF LINCOLN
				0.01164690	\$89.93	REG	480119	SCH D OF AMERY
				0.00041210	\$3.18	VTAE	001700	NORTHWOOD TECHNICAL COLLEGE
Parcel Total:					\$157.37			

LEGAL DESCRIPTION: T33 R16-W S31 PT OF SWNW				PARCEL NO: 089596	CONTROL NO: 89596			
0.96	\$4,892.23	0.63659749	\$3,114.38					
				0	\$0.00	STAT	999999	STATE OF WISCONSIN
				0.00534320	\$16.64	CNTY	48	POLK COUNTY
				0.00297890	\$9.28	MUNI	48032	TOWN OF LINCOLN
				0.01164690	\$36.27	REG	480119	SCH D OF AMERY
				0.00041210	\$1.28	VTAE	001700	NORTHWOOD TECHNICAL COLLEGE
Parcel Total:					\$63.47			



State of Wisconsin / Department of Natural Resources

Tony Evers , Governor

Adam N Payne , Secretary

5/22/2023

Chapter 70.114 - Aids Payment Worksheet For Tax Year 2022(Payment Year 2023) - Payment Due January 31, 2023

4976 of 7056

LEGAL DESCRIPTION: T33 R16-W S31 PT OF SENW				PARCEL NO: 089597				CONTROL NO: 89597			
3.41	\$17,377.62	0.63659749	\$11,062.55								
				0	\$0.00	STAT	999999	STATE OF WISCONSIN			
				0.00534320	\$59.11	CNTY	48	POLK COUNTY			
				0.00297890	\$32.95	MUNI	48032	TOWN OF LINCOLN			
				0.01164690	\$128.84	REG	480119	SCH D OF AMERY			
				0.00041210	\$4.56	VTAE	001700	NORTHWOOD TECHNICAL COLLEGE			
Parcel Total:					\$225.46						

LEGAL DESCRIPTION: T33 R16-W S31 PT OF SWNE				PARCEL NO: 089598				CONTROL NO: 89598			
3	\$15,288.22	0.63659749	\$9,732.45								
				0	\$0.00	STAT	999999	STATE OF WISCONSIN			
				0.00534320	\$52.00	CNTY	48	POLK COUNTY			
				0.00297890	\$28.99	MUNI	48032	TOWN OF LINCOLN			
				0.01164690	\$113.35	REG	480119	SCH D OF AMERY			
				0.00041210	\$4.01	VTAE	001700	NORTHWOOD TECHNICAL COLLEGE			
Parcel Total:					\$198.35						

LEGAL DESCRIPTION: T33 R16-W S31 PT OF NWNE				PARCEL NO: 089599				CONTROL NO: 89599			
0.39	\$1,987.47	0.63659749	\$1,265.22								
				0	\$0.00	STAT	999999	STATE OF WISCONSIN			
				0.00534320	\$6.76	CNTY	48	POLK COUNTY			
				0.00297890	\$3.77	MUNI	48032	TOWN OF LINCOLN			
				0.01164690	\$14.74	REG	480119	SCH D OF AMERY			
				0.00041210	\$0.52	VTAE	001700	NORTHWOOD TECHNICAL COLLEGE			
Parcel Total:					\$25.79						



State of Wisconsin / Department of Natural Resources

Tony Evers , Governor

Adam N Payne , Secretary

5/22/2023

Chapter 70.114 - Aids Payment Worksheet For Tax Year 2022(Payment Year 2023) - Payment Due January 31, 2023

4977 of 7056

LEGAL DESCRIPTION: T33 R16-W S31 PT GV LT 3				PARCEL NO: 089600		CONTROL NO: 89600		
3.28	\$16,715.12	0.63659749	\$10,640.80	0	\$0.00	STAT	999999	STATE OF WISCONSIN
				0.00534320	\$56.86	CNTY	48	POLK COUNTY
				0.00297890	\$31.70	MUNI	48032	TOWN OF LINCOLN
				0.01164690	\$123.93	REG	480119	SCH D OF AMERY
				0.00041210	\$4.38	VTAE	001700	NORTHWOOD TECHNICAL COLLEGE
Parcel Total:					\$216.87			

LEGAL DESCRIPTION: T33 R16-W S32 PT GV LT 1				PARCEL NO: 089602		CONTROL NO: 89602		
3.1	\$15,797.84	0.63659749	\$10,056.86	0	\$0.00	STAT	999999	STATE OF WISCONSIN
				0.00534320	\$53.74	CNTY	48	POLK COUNTY
				0.00297890	\$29.96	MUNI	48032	TOWN OF LINCOLN
				0.01164690	\$117.13	REG	480119	SCH D OF AMERY
				0.00041210	\$4.14	VTAE	001700	NORTHWOOD TECHNICAL COLLEGE
Parcel Total:					\$204.97			



State of Wisconsin / Department of Natural Resources

Tony Evers , Governor

Adam N Payne , Secretary

5/22/2023

Chapter 70.114 - Aids Payment Worksheet For Tax Year 2022(Payment Year 2023) - Payment Due January 31, 2023

4978 of 7056

LEGAL DESCRIPTION: T33 R16-W S32 PT GV LT 2				PARCEL NO: 089603		CONTROL NO: 89603		
5.57	\$28,385.12	0.63659749	\$18,069.90					
				0	\$0.00	STAT	999999	STATE OF WISCONSIN
				0.00534320	\$96.55	CNTY	48	POLK COUNTY
				0.00297890	\$53.83	MUNI	48032	TOWN OF LINCOLN
				0.01164690	\$210.46	REG	480119	SCH D OF AMERY
				0.00041210	\$7.45	VTAE	001700	NORTHWOOD TECHNICAL COLLEGE
				0.000375	\$6.78	SEWR	488140	AMERY LAKES PRO & REHAB DIST
Parcel Total:					\$375.07			
File Number Total:					\$2,260.76			
Municipality Total:					\$2,764.62			



State of Wisconsin / Department of Natural Resources

Tony Evers , Governor

Adam N Payne , Secretary

5/22/2023

Chapter 70.114 - Aids Payment Worksheet For Tax Year 2022(Payment Year 2023) - Payment Due January 31, 2023

4979 of 7056

DETAIL FOR TOWN OF LORAIN, POLK COUNTY

Acres	Est. Adjust. Purch. Price	Level of Assessment	Adjusted Local Value	Net Gen. Tax Rate	Calc. Aid Pay Amount	Taxing Jurisdiction Type	Code	Description
FILE NO: P 1850 *			DATE OF PURCHASE: 01/14/2005			GRANTOR: JOHN J HAAS		
LEGAL DESCRIPTION: T37 R15-W S17 SWSW				PARCEL NO: 034-00349-0000		CONTROL NO: 93267		
40	\$72,206.28	0.90548863	\$65,381.97					
				0	\$0.00	STAT	999999	STATE OF WISCONSIN
				0.00353350	\$231.03	CNTY	48	POLK COUNTY
				0.002863	\$187.19	MUNI	48034	TOWN OF LORAIN
				0.00817160	\$534.28	REG	481939	SCH D OF FREDERIC
				0.00027250	\$17.82	VTAE	001700	NORTHWOOD TECHNICAL COLLEGE
Parcel Total:					\$970.32			

LEGAL DESCRIPTION: T37 R15-W S20 NENW				PARCEL NO: 034-00409-0000		CONTROL NO: 93268		
40	\$72,206.28	0.90548863	\$65,381.97					
				0	\$0.00	STAT	999999	STATE OF WISCONSIN
				0.00353350	\$231.03	CNTY	48	POLK COUNTY
				0.002863	\$187.19	MUNI	48034	TOWN OF LORAIN
				0.00817160	\$534.28	REG	481939	SCH D OF FREDERIC
				0.00027250	\$17.82	VTAE	001700	NORTHWOOD TECHNICAL COLLEGE
Parcel Total:					\$970.32			



State of Wisconsin / Department of Natural Resources

Tony Evers , Governor

Adam N Payne , Secretary

5/22/2023

Chapter 70.114 - Aids Payment Worksheet For Tax Year 2022(Payment Year 2023) - Payment Due January 31, 2023

4980 of 7056

LEGAL DESCRIPTION: T37 R15-W S20 NWNW				PARCEL NO: 034-00410-0000				CONTROL NO: 93269	
40	\$72,206.28	0.90548863	\$65,381.97						
				0	\$0.00	STAT	999999	STATE OF WISCONSIN	
				0.00353350	\$231.03	CNTY	48	POLK COUNTY	
				0.002863	\$187.19	MUNI	48034	TOWN OF LORAIN	
				0.00817160	\$534.28	REG	481939	SCH D OF FREDERIC	
				0.00027250	\$17.82	VTAE	001700	NORTHWOOD TECHNICAL COLLEGE	
Parcel Total:					\$970.32				

LEGAL DESCRIPTION: T37 R15-W S20 SWNW				PARCEL NO: 034-00411-0000				CONTROL NO: 93270	
40	\$72,206.28	0.90548863	\$65,381.97						
				0	\$0.00	STAT	999999	STATE OF WISCONSIN	
				0.00353350	\$231.03	CNTY	48	POLK COUNTY	
				0.002863	\$187.19	MUNI	48034	TOWN OF LORAIN	
				0.00817160	\$534.28	REG	481939	SCH D OF FREDERIC	
				0.00027250	\$17.82	VTAE	001700	NORTHWOOD TECHNICAL COLLEGE	
Parcel Total:					\$970.32				

LEGAL DESCRIPTION: T37 R15-W S20 SENW				PARCEL NO: 034-00412-0000				CONTROL NO: 93271	
40	\$72,206.28	0.90548863	\$65,381.97						
				0	\$0.00	STAT	999999	STATE OF WISCONSIN	
				0.00353350	\$231.03	CNTY	48	POLK COUNTY	
				0.002863	\$187.19	MUNI	48034	TOWN OF LORAIN	
				0.00817160	\$534.28	REG	481939	SCH D OF FREDERIC	
				0.00027250	\$17.82	VTAE	001700	NORTHWOOD TECHNICAL COLLEGE	
Parcel Total:					\$970.32				



State of Wisconsin / Department of Natural Resources

Tony Evers , Governor

Adam N Payne , Secretary

5/22/2023

Chapter 70.114 - Aids Payment Worksheet For Tax Year 2022(Payment Year 2023) - Payment Due January 31, 2023

4981 of 7056

File Number Total: \$4,851.60

FILE NO: W 1279 *

DATE OF PURCHASE: 05/09/1997

GRANTOR: HARRY J ANDERSON

LEGAL DESCRIPTION: T37 R15-W S31 SWNE

PARCEL NO: 34-604-0

CONTROL NO: 77932

40 \$68,658.39 0.90548863 \$62,169.39

0 \$0.00 STAT 999999 STATE OF WISCONSIN

0.00353350 \$219.68 CNTY 48 POLK COUNTY

0.002863 \$177.99 MUNI 48034 TOWN OF LORAIN

0.00817160 \$508.03 REG 481939 SCH D OF FREDERIC

0.00027250 \$16.94 VTAE 001700 NORTHWOOD TECHNICAL COLLEGE

Parcel Total: \$922.64

LEGAL DESCRIPTION: T37 R15-W S31 SENE

PARCEL NO: 34-605-0

CONTROL NO: 77933

40 \$68,658.39 0.90548863 \$62,169.39

0 \$0.00 STAT 999999 STATE OF WISCONSIN

0.00353350 \$219.68 CNTY 48 POLK COUNTY

0.002863 \$177.99 MUNI 48034 TOWN OF LORAIN

0.00817160 \$508.03 REG 481939 SCH D OF FREDERIC

0.00027250 \$16.94 VTAE 001700 NORTHWOOD TECHNICAL COLLEGE

Parcel Total: \$922.64



State of Wisconsin / Department of Natural Resources

Tony Evers , Governor

Adam N Payne , Secretary

5/22/2023

**Chapter 70.114 - Aids Payment Worksheet For Tax Year 2022(Payment Year 2023) - Payment Due
January 31, 2023**

4982 of 7056

LEGAL DESCRIPTION: T37 R15-W S31 NWNE				PARCEL NO: 34-603-0		CONTROL NO: 77934	
40	\$68,658.39	0.90548863	\$62,169.39				
				0	\$0.00	STAT	999999 STATE OF WISCONSIN
				0.00353350	\$219.68	CNTY	48 POLK COUNTY
				0.002863	\$177.99	MUNI	48034 TOWN OF LORAIN
				0.00817160	\$508.03	REG	481939 SCH D OF FREDERIC
				0.00027250	\$16.94	VTAE	001700 NORTHWOOD TECHNICAL COLLEGE
Parcel Total:					\$922.64		
File Number Total:					\$2,767.92		
Municipality Total:					\$7,619.52		



State of Wisconsin / Department of Natural Resources

Tony Evers , Governor

Adam N Payne , Secretary

5/22/2023

Chapter 70.114 - Aids Payment Worksheet For Tax Year 2022(Payment Year 2023) - Payment Due January 31, 2023

4983 of 7056

DETAIL FOR TOWN OF LUCK, POLK COUNTY

Acres	Est. Adjust. Purch. Price	Level of Assessment	Adjusted Local Value	Net Gen. Tax Rate	Calc. Aid Pay Amount	Taxing Jurisdiction Type	Code	Description
FILE NO: P 1825 *			DATE OF PURCHASE: 12/01/2003			GRANTOR: SPIKE O MAYES		
LEGAL DESCRIPTION: T36 R17-W S11 SWNE				PARCEL NO: 036-251-0		CONTROL NO: 89801		
40	\$96,933.97	0.76905991	\$74,548.03	0	\$0.00	STAT	999999	STATE OF WISCONSIN
				0.00435620	\$324.75	CNTY	48	POLK COUNTY
				0.003202	\$238.70	MUNI	48036	TOWN OF LUCK
				0.01007380	\$750.98	REG	481939	SCH D OF FREDERIC
				0.000336	\$25.05	VTAE	001700	NORTHWOOD TECHNICAL COLLEGE
Parcel Total:					\$1,339.48			

LEGAL DESCRIPTION: T36 R17-W S11 SENW				PARCEL NO: 036-257-0		CONTROL NO: 89802		
40	\$53,853.05	0.76905991	\$41,416.22	0	\$0.00	STAT	999999	STATE OF WISCONSIN
				0.00435620	\$180.42	CNTY	48	POLK COUNTY
				0.003202	\$132.61	MUNI	48036	TOWN OF LUCK
				0.01007380	\$417.22	REG	481939	SCH D OF FREDERIC
				0.000336	\$13.91	VTAE	001700	NORTHWOOD TECHNICAL COLLEGE
Parcel Total:					\$744.16			

File Number Total:					\$2,083.64			
---------------------------	--	--	--	--	-------------------	--	--	--



State of Wisconsin / Department of Natural Resources

Tony Evers , Governor

Adam N Payne , Secretary

5/22/2023

Chapter 70.114 - Aids Payment Worksheet For Tax Year 2022(Payment Year 2023) - Payment Due January 31, 2023

4984 of 7056

FILE NO: P 1860 *				DATE OF PURCHASE: 04/28/2005				GRANTOR: BRUNKOW HARDWOODS CORP.			
LEGAL DESCRIPTION: T36 R17-W S13 S1/2 OF NENE				PARCEL NO: 036-00288-0000				CONTROL NO: 93199			
20	\$116,625.61	0.76905991	\$89,692.08								
				0	\$0.00	STAT	999999	STATE OF WISCONSIN			
				0.00435620	\$390.72	CNTY	48	POLK COUNTY			
				0.003202	\$287.19	MUNI	48036	TOWN OF LUCK			
				0.00907250	\$813.73	REG	483213	SCH D OF LUCK			
				0.000336	\$30.13	VTAE	001700	NORTHWOOD TECHNICAL COLLEGE			
Parcel Total:				\$1,521.77							

LEGAL DESCRIPTION: T36 R17-W S13 SWNE				PARCEL NO: 036-00290-0000				CONTROL NO: 93201			
40	\$233,251.20	0.76905991	\$179,384.15								
				0	\$0.00	STAT	999999	STATE OF WISCONSIN			
				0.00435620	\$781.44	CNTY	48	POLK COUNTY			
				0.003202	\$574.39	MUNI	48036	TOWN OF LUCK			
				0.00907250	\$1,627.47	REG	483213	SCH D OF LUCK			
				0.000336	\$60.27	VTAE	001700	NORTHWOOD TECHNICAL COLLEGE			
Parcel Total:				\$3,043.57							



State of Wisconsin / Department of Natural Resources

Tony Evers , Governor

Adam N Payne , Secretary

5/22/2023

Chapter 70.114 - Aids Payment Worksheet For Tax Year 2022(Payment Year 2023) - Payment Due January 31, 2023

4985 of 7056

LEGAL DESCRIPTION: T36 R17-W S13 S1/2 OF NWNW				PARCEL NO: 036-00293-0000				CONTROL NO: 93204	
20	\$116,625.61	0.76905991	\$89,692.08						
				0	\$0.00	STAT	999999	STATE OF WISCONSIN	
				0.00435620	\$390.72	CNTY	48	POLK COUNTY	
				0.003202	\$287.19	MUNI	48036	TOWN OF LUCK	
				0.00907250	\$813.73	REG	483213	SCH D OF LUCK	
				0.000336	\$30.13	VTAE	001700	NORTHWOOD TECHNICAL COLLEGE	
Parcel Total:					\$1,521.77				

LEGAL DESCRIPTION: T36 R17-W S13 SWNW				PARCEL NO: 036-00294-0000				CONTROL NO: 93205	
40	\$233,251.20	0.76905991	\$179,384.15						
				0	\$0.00	STAT	999999	STATE OF WISCONSIN	
				0.00435620	\$781.44	CNTY	48	POLK COUNTY	
				0.003202	\$574.39	MUNI	48036	TOWN OF LUCK	
				0.00907250	\$1,627.47	REG	483213	SCH D OF LUCK	
				0.000336	\$60.27	VTAE	001700	NORTHWOOD TECHNICAL COLLEGE	
Parcel Total:					\$3,043.57				

LEGAL DESCRIPTION: T36 R17-W S13 SENW				PARCEL NO: 036-00295-0000				CONTROL NO: 93206	
40	\$233,251.20	0.76905991	\$179,384.15						
				0	\$0.00	STAT	999999	STATE OF WISCONSIN	
				0.00435620	\$781.44	CNTY	48	POLK COUNTY	
				0.003202	\$574.39	MUNI	48036	TOWN OF LUCK	
				0.00907250	\$1,627.47	REG	483213	SCH D OF LUCK	
				0.000336	\$60.27	VTAE	001700	NORTHWOOD TECHNICAL COLLEGE	
Parcel Total:					\$3,043.57				



State of Wisconsin / Department of Natural Resources

Tony Evers , Governor

Adam N Payne , Secretary

5/22/2023

Chapter 70.114 - Aids Payment Worksheet For Tax Year 2022(Payment Year 2023) - Payment Due January 31, 2023

4986 of 7056

LEGAL DESCRIPTION: T36 R17-W S13 NESW PARCEL NO: 036-00296-0000 CONTROL NO: 93207

40 \$233,251.20 0.76905991 \$179,384.15

0	\$0.00	STAT	999999	STATE OF WISCONSIN
0.00435620	\$781.44	CNTY	48	POLK COUNTY
0.003202	\$574.39	MUNI	48036	TOWN OF LUCK
0.00907250	\$1,627.47	REG	483213	SCH D OF LUCK
0.000336	\$60.27	VTAE	001700	NORTHWOOD TECHNICAL COLLEGE

Parcel Total: \$3,043.57

LEGAL DESCRIPTION: T36 R17-W S13 PT OF SESW PARCEL NO: 036-00301-0000 CONTROL NO: 93208

38.93 \$227,011.74 0.76905991 \$174,585.63

0	\$0.00	STAT	999999	STATE OF WISCONSIN
0.00435620	\$760.53	CNTY	48	POLK COUNTY
0.003202	\$559.02	MUNI	48036	TOWN OF LUCK
0.00907250	\$1,583.93	REG	483213	SCH D OF LUCK
0.000336	\$58.65	VTAE	001700	NORTHWOOD TECHNICAL COLLEGE

Parcel Total: \$2,962.13

LEGAL DESCRIPTION: T36 R17-W S13 W1/2 OF NESE PARCEL NO: 036-00302-0000 CONTROL NO: 93209

20 \$116,625.61 0.76905991 \$89,692.08

0	\$0.00	STAT	999999	STATE OF WISCONSIN
0.00435620	\$390.72	CNTY	48	POLK COUNTY
0.003202	\$287.19	MUNI	48036	TOWN OF LUCK
0.00907250	\$813.73	REG	483213	SCH D OF LUCK
0.000336	\$30.13	VTAE	001700	NORTHWOOD TECHNICAL COLLEGE

Parcel Total: \$1,521.77



State of Wisconsin / Department of Natural Resources

Tony Evers , Governor

Adam N Payne , Secretary

5/22/2023

Chapter 70.114 - Aids Payment Worksheet For Tax Year 2022(Payment Year 2023) - Payment Due January 31, 2023

4987 of 7056

LEGAL DESCRIPTION: T36 R17-W S13 NWSE				PARCEL NO: 036-00303-0000				CONTROL NO: 93210	
40	\$233,251.20	0.76905991	\$179,384.15	0	\$0.00	STAT	999999	STATE OF WISCONSIN	
				0.00435620	\$781.44	CNTY	48	POLK COUNTY	
				0.003202	\$574.39	MUNI	48036	TOWN OF LUCK	
				0.00907250	\$1,627.47	REG	483213	SCH D OF LUCK	
				0.000336	\$60.27	VTAE	001700	NORTHWOOD TECHNICAL COLLEGE	
Parcel Total:				\$3,043.57					

LEGAL DESCRIPTION: T36 R17-W S13 SWSE				PARCEL NO: 036-00304-0000				CONTROL NO: 93211	
40	\$233,251.20	0.76905991	\$179,384.15	0	\$0.00	STAT	999999	STATE OF WISCONSIN	
				0.00435620	\$781.44	CNTY	48	POLK COUNTY	
				0.003202	\$574.39	MUNI	48036	TOWN OF LUCK	
				0.00907250	\$1,627.47	REG	483213	SCH D OF LUCK	
				0.000336	\$60.27	VTAE	001700	NORTHWOOD TECHNICAL COLLEGE	
Parcel Total:				\$3,043.57					

LEGAL DESCRIPTION: T36 R17-W S13 SESE				PARCEL NO: 036-00305-0000				CONTROL NO: 93212	
40	\$233,251.20	0.76905991	\$179,384.15	0	\$0.00	STAT	999999	STATE OF WISCONSIN	
				0.00435620	\$781.44	CNTY	48	POLK COUNTY	
				0.003202	\$574.39	MUNI	48036	TOWN OF LUCK	
				0.00907250	\$1,627.47	REG	483213	SCH D OF LUCK	
				0.000336	\$60.27	VTAE	001700	NORTHWOOD TECHNICAL COLLEGE	
Parcel Total:				\$3,043.57					



State of Wisconsin / Department of Natural Resources

Tony Evers , Governor

Adam N Payne , Secretary

5/22/2023

Chapter 70.114 - Aids Payment Worksheet For Tax Year 2022(Payment Year 2023) - Payment Due January 31, 2023

4988 of 7056

LEGAL DESCRIPTION: T36 R17-W S14 PT OF NENE				PARCEL NO: 036-00306-0000				CONTROL NO: 93213	
39	\$227,419.92	0.76905991	\$174,899.54						
				0	\$0.00	STAT	999999	STATE OF WISCONSIN	
				0.00435620	\$761.90	CNTY	48	POLK COUNTY	
				0.003202	\$560.03	MUNI	48036	TOWN OF LUCK	
				0.00907250	\$1,586.78	REG	483213	SCH D OF LUCK	
				0.000336	\$58.76	VTAE	001700	NORTHWOOD TECHNICAL COLLEGE	
Parcel Total:					\$2,967.47				

LEGAL DESCRIPTION: T36 R17-W S14 NWNE				PARCEL NO: 036-00308-0000				CONTROL NO: 93214	
40	\$233,251.20	0.76905991	\$179,384.15						
				0	\$0.00	STAT	999999	STATE OF WISCONSIN	
				0.00435620	\$781.44	CNTY	48	POLK COUNTY	
				0.003202	\$574.39	MUNI	48036	TOWN OF LUCK	
				0.00907250	\$1,627.47	REG	483213	SCH D OF LUCK	
				0.000336	\$60.27	VTAE	001700	NORTHWOOD TECHNICAL COLLEGE	
Parcel Total:					\$3,043.57				

LEGAL DESCRIPTION: T36 R17-W S14 SWNE				PARCEL NO: 036-00309-0000				CONTROL NO: 93215	
39	\$233,251.20	0.76905991	\$179,384.15						
				0	\$0.00	STAT	999999	STATE OF WISCONSIN	
				0.00435620	\$781.44	CNTY	48	POLK COUNTY	
				0.003202	\$574.39	MUNI	48036	TOWN OF LUCK	
				0.00907250	\$1,627.47	REG	483213	SCH D OF LUCK	
				0.000336	\$60.27	VTAE	001700	NORTHWOOD TECHNICAL COLLEGE	
Parcel Total:					\$3,043.57				



State of Wisconsin / Department of Natural Resources

Tony Evers , Governor

Adam N Payne , Secretary

5/22/2023

Chapter 70.114 - Aids Payment Worksheet For Tax Year 2022(Payment Year 2023) - Payment Due January 31, 2023

4989 of 7056

LEGAL DESCRIPTION: T36 R17-W S14 SENE	PARCEL NO: 036-00311-0000	CONTROL NO: 93216
---------------------------------------	---------------------------	-------------------

40 \$233,251.20 0.76905991 \$179,384.15

0	\$0.00	STAT	999999	STATE OF WISCONSIN
0.00435620	\$781.44	CNTY	48	POLK COUNTY
0.003202	\$574.39	MUNI	48036	TOWN OF LUCK
0.00907250	\$1,627.47	REG	483213	SCH D OF LUCK
0.000336	\$60.27	VTAE	001700	NORTHWOOD TECHNICAL COLLEGE

Parcel Total: \$3,043.57

LEGAL DESCRIPTION: T36 R17-W S14 PT OF NWSE	PARCEL NO: 039-00327-0000	CONTROL NO: 93217
---	---------------------------	-------------------

39 \$227,419.92 0.76905991 \$174,899.54

0	\$0.00	STAT	999999	STATE OF WISCONSIN
0.00435620	\$761.90	CNTY	48	POLK COUNTY
0.003202	\$560.03	MUNI	48036	TOWN OF LUCK
0.00907250	\$1,586.78	REG	483213	SCH D OF LUCK
0.000336	\$58.76	VTAE	001700	NORTHWOOD TECHNICAL COLLEGE

Parcel Total: \$2,967.47

File Number Total: \$43,898.08



State of Wisconsin / Department of Natural Resources

Tony Evers , Governor

Adam N Payne , Secretary

5/22/2023

Chapter 70.114 - Aids Payment Worksheet For Tax Year 2022(Payment Year 2023) - Payment Due January 31, 2023

4990 of 7056

FILE NO: P 1860 A		DATE OF PURCHASE: 04/28/2005		GRANTOR: BRUNKOW HARDWOODS CORP.	
LEGAL DESCRIPTION: T36 R17-W S13 N1/2 OF NWNW		PARCEL NO: 036-00293-0000		CONTROL NO: 97286	
20	\$43,831.16	0.76905991	\$33,708.79		
		0	\$0.00	STAT 999999	STATE OF WISCONSIN
		0.00435620	\$146.84	CNTY 48	POLK COUNTY
		0.003202	\$107.94	MUNI 48036	TOWN OF LUCK
		0.00907250	\$305.82	REG 483213	SCH D OF LUCK
		0.000336	\$11.33	VTAE 001700	NORTHWOOD TECHNICAL COLLEGE
Parcel Total:			\$571.93		

LEGAL DESCRIPTION: T36 R17-W S13 NENW		PARCEL NO: 036-00292-0000		CONTROL NO: 97287	
40	\$87,662.32	0.76905991	\$67,417.57		
		0	\$0.00	STAT 999999	STATE OF WISCONSIN
		0.00435620	\$293.69	CNTY 48	POLK COUNTY
		0.003202	\$215.87	MUNI 48036	TOWN OF LUCK
		0.00907250	\$611.65	REG 483213	SCH D OF LUCK
		0.000336	\$22.65	VTAE 001700	NORTHWOOD TECHNICAL COLLEGE
Parcel Total:			\$1,143.86		



State of Wisconsin / Department of Natural Resources

Tony Evers , Governor

Adam N Payne , Secretary

5/22/2023

Chapter 70.114 - Aids Payment Worksheet For Tax Year 2022(Payment Year 2023) - Payment Due January 31, 2023

4991 of 7056

LEGAL DESCRIPTION: T36 R17-W S13 NWNE				PARCEL NO: 036-00289-0000				CONTROL NO: 97288	
40	\$87,662.32	0.76905991	\$67,417.57						
				0	\$0.00	STAT	999999	STATE OF WISCONSIN	
				0.00435620	\$293.69	CNTY	48	POLK COUNTY	
				0.003202	\$215.87	MUNI	48036	TOWN OF LUCK	
				0.00907250	\$611.65	REG	483213	SCH D OF LUCK	
				0.000336	\$22.65	VTAE	001700	NORTHWOOD TECHNICAL COLLEGE	
Parcel Total:					\$1,143.86				

LEGAL DESCRIPTION: T36 R17-W S13 N1/2 OF NENE				PARCEL NO: 036-00288-0000				CONTROL NO: 97289	
20	\$43,831.16	0.76905991	\$33,708.79						
				0	\$0.00	STAT	999999	STATE OF WISCONSIN	
				0.00435620	\$146.84	CNTY	48	POLK COUNTY	
				0.003202	\$107.94	MUNI	48036	TOWN OF LUCK	
				0.00907250	\$305.82	REG	483213	SCH D OF LUCK	
				0.000336	\$11.33	VTAE	001700	NORTHWOOD TECHNICAL COLLEGE	
Parcel Total:					\$571.93				

LEGAL DESCRIPTION: T36 R17-W S13 SENE				PARCEL NO: 036-00291-0000				CONTROL NO: 97290	
40	\$87,662.32	0.76905991	\$67,417.57						
				0	\$0.00	STAT	999999	STATE OF WISCONSIN	
				0.00435620	\$293.69	CNTY	48	POLK COUNTY	
				0.003202	\$215.87	MUNI	48036	TOWN OF LUCK	
				0.00907250	\$611.65	REG	483213	SCH D OF LUCK	
				0.000336	\$22.65	VTAE	001700	NORTHWOOD TECHNICAL COLLEGE	
Parcel Total:					\$1,143.86				



State of Wisconsin / Department of Natural Resources

Tony Evers , Governor

Adam N Payne , Secretary

5/22/2023

Chapter 70.114 - Aids Payment Worksheet For Tax Year 2022(Payment Year 2023) - Payment Due January 31, 2023

4992 of 7056

LEGAL DESCRIPTION: T36 R17-W S13 E1/2 OF NESE PARCEL NO: 036-00302-0000 CONTROL NO: 97291

20 \$43,831.16 0.76905991 \$33,708.79

0 \$0.00 STAT 999999 STATE OF WISCONSIN

0.00435620 \$146.84 CNTY 48 POLK COUNTY

0.003202 \$107.94 MUNI 48036 TOWN OF LUCK

0.00907250 \$305.82 REG 483213 SCH D OF LUCK

0.000336 \$11.33 VTAE 001700 NORTHWOOD TECHNICAL COLLEGE

Parcel Total: \$571.93

File Number Total: \$5,147.37

FILE NO: P 1860 B

DATE OF PURCHASE: 04/28/2005

GRANTOR: BRUNKOW HARDWOODS CORP.

LEGAL DESCRIPTION: T36 R17-W S12 S1/2 OF SESW PARCEL NO: 036-00281-0000 CONTROL NO: 93198

20 \$68,917.69 0.76905991 \$53,001.83

0 \$0.00 STAT 999999 STATE OF WISCONSIN

0.00435620 \$230.89 CNTY 48 POLK COUNTY

0.003202 \$169.71 MUNI 48036 TOWN OF LUCK

0.01007380 \$533.93 REG 481939 SCH D OF FREDERIC

0.000336 \$17.81 VTAE 001700 NORTHWOOD TECHNICAL COLLEGE

Parcel Total: \$952.34



State of Wisconsin / Department of Natural Resources

Tony Evers , Governor

Adam N Payne , Secretary

5/22/2023

Chapter 70.114 - Aids Payment Worksheet For Tax Year 2022(Payment Year 2023) - Payment Due January 31, 2023

4993 of 7056

LEGAL DESCRIPTION: T36 R17-W S12 SWSE				PARCEL NO: 036-00286-0000				CONTROL NO: 93661	
40	\$137,835.40	0.76905991	\$106,003.68						
				0	\$0.00	STAT	999999	STATE OF WISCONSIN	
				0.00435620	\$461.78	CNTY	48	POLK COUNTY	
				0.003202	\$339.42	MUNI	48036	TOWN OF LUCK	
				0.01007380	\$1,067.86	REG	481939	SCH D OF FREDERIC	
				0.000336	\$35.61	VTAE	001700	NORTHWOOD TECHNICAL COLLEGE	
Parcel Total:					\$1,904.67				

LEGAL DESCRIPTION: T36 R17-W S12 SESE				PARCEL NO: 036-00287-0000				CONTROL NO: 97223	
40	\$125,864.04	0.76905991	\$96,796.98						
				0	\$0.00	STAT	999999	STATE OF WISCONSIN	
				0.00435620	\$421.67	CNTY	48	POLK COUNTY	
				0.003202	\$309.94	MUNI	48036	TOWN OF LUCK	
				0.01007380	\$975.11	REG	481939	SCH D OF FREDERIC	
				0.000336	\$32.52	VTAE	001700	NORTHWOOD TECHNICAL COLLEGE	
Parcel Total:					\$1,739.24				

LEGAL DESCRIPTION: T36 R17-W S12 N1/2 OF SESW				PARCEL NO: 036-00281-0000				CONTROL NO: 97224	
20	\$62,932.01	0.76905991	\$48,398.49						
				0	\$0.00	STAT	999999	STATE OF WISCONSIN	
				0.00435620	\$210.83	CNTY	48	POLK COUNTY	
				0.003202	\$154.97	MUNI	48036	TOWN OF LUCK	
				0.01007380	\$487.56	REG	481939	SCH D OF FREDERIC	
				0.000336	\$16.26	VTAE	001700	NORTHWOOD TECHNICAL COLLEGE	
Parcel Total:					\$869.62				



State of Wisconsin / Department of Natural Resources

Tony Evers , Governor

Adam N Payne , Secretary

5/22/2023

Chapter 70.114 - Aids Payment Worksheet For Tax Year 2022(Payment Year 2023) - Payment Due January 31, 2023

4994 of 7056

LEGAL DESCRIPTION: T36 R17-W S12 SWSW	PARCEL NO: 036-00280-0000	CONTROL NO: 97285
---------------------------------------	---------------------------	-------------------

40	\$125,864.04	0.76905991	\$96,796.98
----	--------------	------------	-------------

0	\$0.00	STAT	999999	STATE OF WISCONSIN
0.00435620	\$421.67	CNTY	48	POLK COUNTY
0.003202	\$309.94	MUNI	48036	TOWN OF LUCK
0.01007380	\$975.11	REG	481939	SCH D OF FREDERIC
0.000336	\$32.52	VTAE	001700	NORTHWOOD TECHNICAL COLLEGE

Parcel Total:	\$1,739.24
---------------	------------

File Number Total:	\$7,205.11
--------------------	------------

FILE NO: P 1860 C	DATE OF PURCHASE: 09/19/2005	GRANTOR: BRUNKOW HARDWOODS CORP.
-------------------	------------------------------	----------------------------------

LEGAL DESCRIPTION: T36 R17-W S12 NENE	PARCEL NO: 036-00268-0000	CONTROL NO: 93662
---------------------------------------	---------------------------	-------------------

39.96	\$137,697.56	0.76905991	\$105,897.67
-------	--------------	------------	--------------

0	\$0.00	STAT	999999	STATE OF WISCONSIN
0.00435620	\$461.31	CNTY	48	POLK COUNTY
0.003202	\$339.08	MUNI	48036	TOWN OF LUCK
0.01007380	\$1,066.79	REG	481939	SCH D OF FREDERIC
0.000336	\$35.58	VTAE	001700	NORTHWOOD TECHNICAL COLLEGE

Parcel Total:	\$1,902.76
---------------	------------



State of Wisconsin / Department of Natural Resources

Tony Evers , Governor

Adam N Payne , Secretary

5/22/2023

Chapter 70.114 - Aids Payment Worksheet For Tax Year 2022(Payment Year 2023) - Payment Due January 31, 2023

4995 of 7056

LEGAL DESCRIPTION: T36 R17-W S12 NWNE	PARCEL NO: 036-00269-0000	CONTROL NO: 93663
---------------------------------------	---------------------------	-------------------

40 \$137,835.40 0.76905991 \$106,003.68

0	\$0.00	STAT	999999	STATE OF WISCONSIN
0.00435620	\$461.78	CNTY	48	POLK COUNTY
0.003202	\$339.42	MUNI	48036	TOWN OF LUCK
0.01007380	\$1,067.86	REG	481939	SCH D OF FREDERIC
0.000336	\$35.61	VTAE	001700	NORTHWOOD TECHNICAL COLLEGE

Parcel Total: \$1,904.67

LEGAL DESCRIPTION: T36 R17-W S12 SWNE	PARCEL NO: 036-00270-0000	CONTROL NO: 93664
---------------------------------------	---------------------------	-------------------

40 \$137,835.40 0.76905991 \$106,003.68

0	\$0.00	STAT	999999	STATE OF WISCONSIN
0.00435620	\$461.78	CNTY	48	POLK COUNTY
0.003202	\$339.42	MUNI	48036	TOWN OF LUCK
0.01007380	\$1,067.86	REG	481939	SCH D OF FREDERIC
0.000336	\$35.61	VTAE	001700	NORTHWOOD TECHNICAL COLLEGE

Parcel Total: \$1,904.67

LEGAL DESCRIPTION: T36 R17-W S12 SENE	PARCEL NO: 036-00271-0000	CONTROL NO: 93665
---------------------------------------	---------------------------	-------------------

40 \$137,835.40 0.76905991 \$106,003.68

0	\$0.00	STAT	999999	STATE OF WISCONSIN
0.00435620	\$461.78	CNTY	48	POLK COUNTY
0.003202	\$339.42	MUNI	48036	TOWN OF LUCK
0.01007380	\$1,067.86	REG	481939	SCH D OF FREDERIC
0.000336	\$35.61	VTAE	001700	NORTHWOOD TECHNICAL COLLEGE

Parcel Total: \$1,904.67



State of Wisconsin / Department of Natural Resources

Tony Evers , Governor

Adam N Payne , Secretary

5/22/2023

Chapter 70.114 - Aids Payment Worksheet For Tax Year 2022(Payment Year 2023) - Payment Due January 31, 2023

4996 of 7056

LEGAL DESCRIPTION: T36 R17-W S12 NESW	PARCEL NO: 036-00276-0000	CONTROL NO: 93666
---------------------------------------	---------------------------	-------------------

40 \$137,835.40 0.76905991 \$106,003.68

0	\$0.00	STAT	999999	STATE OF WISCONSIN
0.00435620	\$461.78	CNTY	48	POLK COUNTY
0.003202	\$339.42	MUNI	48036	TOWN OF LUCK
0.01007380	\$1,067.86	REG	481939	SCH D OF FREDERIC
0.000336	\$35.61	VTAE	001700	NORTHWOOD TECHNICAL COLLEGE

Parcel Total: \$1,904.67

LEGAL DESCRIPTION: T36 R17-W S12 E1/2 OF NWSW	PARCEL NO: 097301	CONTROL NO: 97301
---	-------------------	-------------------

30 \$94,398.02 0.76905991 \$72,597.73

0	\$0.00	STAT	999999	STATE OF WISCONSIN
0.00435620	\$316.25	CNTY	48	POLK COUNTY
0.003202	\$232.46	MUNI	48036	TOWN OF LUCK
0.00907250	\$658.64	REG	483213	SCH D OF LUCK
0.000336	\$24.39	VTAE	001700	NORTHWOOD TECHNICAL COLLEGE

Parcel Total: \$1,231.74

File Number Total: \$10,753.18



State of Wisconsin / Department of Natural Resources

Tony Evers , Governor

Adam N Payne , Secretary

5/22/2023

Chapter 70.114 - Aids Payment Worksheet For Tax Year 2022(Payment Year 2023) - Payment Due January 31, 2023

4997 of 7056

FILE NO: P 1908 *				DATE OF PURCHASE: 09/05/2007				GRANTOR: MARTY S SWERKSTROM			
LEGAL DESCRIPTION: T36 R17-W S11 PT OF NWSE				PARCEL NO: 036-00265-0000				CONTROL NO: 97910			
40	\$121,005.92	0.76905991	\$93,060.80								
				0	\$0.00	STAT	999999	STATE OF WISCONSIN			
				0.00435620	\$405.39	CNTY	48	POLK COUNTY			
				0.003202	\$297.98	MUNI	48036	TOWN OF LUCK			
				0.00907250	\$844.30	REG	483213	SCH D OF LUCK			
				0.000336	\$31.27	VTAE	001700	NORTHWOOD TECHNICAL COLLEGE			
Parcel Total:					\$1,578.94						

LEGAL DESCRIPTION: T36 R17-W S11 PT OF SWSE				PARCEL NO: 036-00266-0000				CONTROL NO: 97911			
40	\$43,419.53	0.76905991	\$33,392.22								
				0	\$0.00	STAT	999999	STATE OF WISCONSIN			
				0.00435620	\$145.46	CNTY	48	POLK COUNTY			
				0.003202	\$106.92	MUNI	48036	TOWN OF LUCK			
				0.00907250	\$302.95	REG	483213	SCH D OF LUCK			
				0.000336	\$11.22	VTAE	001700	NORTHWOOD TECHNICAL COLLEGE			
Parcel Total:					\$566.55						

File Number Total:					\$2,145.49						
--------------------	--	--	--	--	------------	--	--	--	--	--	--



State of Wisconsin / Department of Natural Resources

Tony Evers , Governor

Adam N Payne , Secretary

5/22/2023

Chapter 70.114 - Aids Payment Worksheet For Tax Year 2022(Payment Year 2023) - Payment Due January 31, 2023

4998 of 7056

FILE NO: PR 40009 *				DATE OF PURCHASE: 01/08/2009				GRANTOR: Marty S. & Laura J. Swerkst			
LEGAL DESCRIPTION: T36 R17-W S11 NESE				PARCEL NO: 036-00264-0000				CONTROL NO: 102103			
40	\$134,806.12	0.76905991	\$103,673.98								
				0	\$0.00	STAT	999999	STATE OF WISCONSIN			
				0.00435620	\$451.63	CNTY	48	POLK COUNTY			
				0.003202	\$331.96	MUNI	48036	TOWN OF LUCK			
				0.00907250	\$940.58	REG	483213	SCH D OF LUCK			
				0.000336	\$34.83	VTAE	001700	NORTHWOOD TECHNICAL COLLEGE			
Parcel Total:				\$1,759.00							

LEGAL DESCRIPTION: T36 R17-W S11 SESE				PARCEL NO: 036-00267-0000				CONTROL NO: 102104			
40	\$134,806.12	0.76905991	\$103,673.98								
				0	\$0.00	STAT	999999	STATE OF WISCONSIN			
				0.00435620	\$451.63	CNTY	48	POLK COUNTY			
				0.003202	\$331.96	MUNI	48036	TOWN OF LUCK			
				0.00907250	\$940.58	REG	483213	SCH D OF LUCK			
				0.000336	\$34.83	VTAE	001700	NORTHWOOD TECHNICAL COLLEGE			
Parcel Total:				\$1,759.00							

File Number Total:				\$3,518.00							
--------------------	--	--	--	------------	--	--	--	--	--	--	--



State of Wisconsin / Department of Natural Resources

Tony Evers , Governor

Adam N Payne , Secretary

5/22/2023

Chapter 70.114 - Aids Payment Worksheet For Tax Year 2022(Payment Year 2023) - Payment Due January 31, 2023

4999 of 7056

FILE NO: PR 40133 *	DATE OF PURCHASE: 05/06/2014	GRANTOR: Thomas Drake
LEGAL DESCRIPTION: T36 R17-W S24 PT OF NENE	PARCEL NO: 036-00546-0100	CONTROL NO: 124436
0.99	\$704.33	0.76905991 \$541.67
	0	\$0.00 STAT 999999 STATE OF WISCONSIN
	0.00435620	\$2.36 CNTY 48 POLK COUNTY
	0.003202	\$1.73 MUNI 48036 TOWN OF LUCK
	0.00907250	\$4.91 REG 483213 SCH D OF LUCK
	0.000336	\$0.18 VTAE 001700 NORTHWOOD TECHNICAL COLLEGE
Parcel Total:		\$9.18

File Number Total:	\$9.18
--------------------	--------

FILE NO: PR 40136 *	DATE OF PURCHASE: 06/11/2012	GRANTOR: Mark A Nelson
LEGAL DESCRIPTION: T36 R17-W S03 PT OF NWNE	PARCEL NO: 036-00049-0000	CONTROL NO: 124697
0.25	\$533.58	0.76905991 \$410.36
	0	\$0.00 STAT 999999 STATE OF WISCONSIN
	0.00435620	\$1.79 CNTY 48 POLK COUNTY
	0.003202	\$1.31 MUNI 48036 TOWN OF LUCK
	0.01007380	\$4.13 REG 481939 SCH D OF FREDERIC
	0.000336	\$0.14 VTAE 001700 NORTHWOOD TECHNICAL COLLEGE
Parcel Total:		\$7.37



State of Wisconsin / Department of Natural Resources

Tony Evers , Governor

Adam N Payne , Secretary

5/22/2023

Chapter 70.114 - Aids Payment Worksheet For Tax Year 2022(Payment Year 2023) - Payment Due January 31, 2023

5000 of 7056

LEGAL DESCRIPTION: T36 R17-W S03 PT OF NENE	PARCEL NO: 036-00045-0000	CONTROL NO: 124698
---	---------------------------	--------------------

32.3	\$38,284.64	0.76905991	\$29,443.18
------	-------------	------------	-------------

0	\$0.00	STAT	999999	STATE OF WISCONSIN
0.00435620	\$128.26	CNTY	48	POLK COUNTY
0.003202	\$94.28	MUNI	48036	TOWN OF LUCK
0.01007380	\$296.60	REG	481939	SCH D OF FREDERIC
0.000336	\$9.89	VTAE	001700	NORTHWOOD TECHNICAL COLLEGE

Parcel Total:	\$529.03
---------------	----------

LEGAL DESCRIPTION: T36 R17-W S03 SWNE	PARCEL NO: 036-00050-0000	CONTROL NO: 124699
---------------------------------------	---------------------------	--------------------

40	\$35,483.33	0.76905991	\$27,288.80
----	-------------	------------	-------------

0	\$0.00	STAT	999999	STATE OF WISCONSIN
0.00435620	\$118.88	CNTY	48	POLK COUNTY
0.003202	\$87.38	MUNI	48036	TOWN OF LUCK
0.01007380	\$274.90	REG	481939	SCH D OF FREDERIC
0.000336	\$9.17	VTAE	001700	NORTHWOOD TECHNICAL COLLEGE

Parcel Total:	\$490.33
---------------	----------

File Number Total:	\$1,026.73
--------------------	------------



State of Wisconsin / Department of Natural Resources

Tony Evers , Governor

Adam N Payne , Secretary

5/22/2023

Chapter 70.114 - Aids Payment Worksheet For Tax Year 2022(Payment Year 2023) - Payment Due January 31, 2023

5001 of 7056

FILE NO: PR 40209 *				DATE OF PURCHASE: 05/05/2016				GRANTOR: Herbert W. Lundberg Trust da			
LEGAL DESCRIPTION: T36 R17-W S11 NWNE				PARCEL NO: 036-00250-0000				CONTROL NO: 132299			
40	\$49,190.06	0.76905991	\$37,830.10								
				0	\$0.00	STAT	999999	STATE OF WISCONSIN			
				0.00435620	\$164.80	CNTY	48	POLK COUNTY			
				0.003202	\$121.13	MUNI	48036	TOWN OF LUCK			
				0.01007380	\$381.09	REG	481939	SCH D OF FREDERIC			
				0.000336	\$12.71	VTAE	001700	NORTHWOOD TECHNICAL COLLEGE			
Parcel Total:					\$679.73						

LEGAL DESCRIPTION: T36 R17-W S02 SWSE				PARCEL NO: 036-00042-0000				CONTROL NO: 132300			
40	\$49,190.06	0.76905991	\$37,830.10								
				0	\$0.00	STAT	999999	STATE OF WISCONSIN			
				0.00435620	\$164.80	CNTY	48	POLK COUNTY			
				0.003202	\$121.13	MUNI	48036	TOWN OF LUCK			
				0.01007380	\$381.09	REG	481939	SCH D OF FREDERIC			
				0.000336	\$12.71	VTAE	001700	NORTHWOOD TECHNICAL COLLEGE			
Parcel Total:					\$679.73						



State of Wisconsin / Department of Natural Resources

Tony Evers , Governor

Adam N Payne , Secretary

5/22/2023

Chapter 70.114 - Aids Payment Worksheet For Tax Year 2022(Payment Year 2023) - Payment Due January 31, 2023

5002 of 7056

LEGAL DESCRIPTION: T36 R17-W S02 SESW				PARCEL NO: 036-00039-0000				CONTROL NO: 132301	
40	\$49,190.06	0.76905991	\$37,830.10	0	\$0.00	STAT	999999	STATE OF WISCONSIN	
				0.00435620	\$164.80	CNTY	48	POLK COUNTY	
				0.003202	\$121.13	MUNI	48036	TOWN OF LUCK	
				0.01007380	\$381.09	REG	481939	SCH D OF FREDERIC	
				0.000336	\$12.71	VTAE	001700	NORTHWOOD TECHNICAL COLLEGE	
Parcel Total:				\$679.73					

LEGAL DESCRIPTION: T36 R17-W S02 PT OF SWSW				PARCEL NO: 036-00038-0000				CONTROL NO: 132302	
37.25	\$45,784.60	0.76905991	\$35,211.10	0	\$0.00	STAT	999999	STATE OF WISCONSIN	
				0.00435620	\$153.39	CNTY	48	POLK COUNTY	
				0.003202	\$112.75	MUNI	48036	TOWN OF LUCK	
				0.01007380	\$354.71	REG	481939	SCH D OF FREDERIC	
				0.000336	\$11.83	VTAE	001700	NORTHWOOD TECHNICAL COLLEGE	
Parcel Total:				\$632.68					

LEGAL DESCRIPTION: T36 R17-W S02 PT OF NWSW				PARCEL NO: 036-00035-0000				CONTROL NO: 132303	
18.05	\$22,198.59	0.76905991	\$17,072.05	0	\$0.00	STAT	999999	STATE OF WISCONSIN	
				0.00435620	\$74.37	CNTY	48	POLK COUNTY	
				0.003202	\$54.66	MUNI	48036	TOWN OF LUCK	
				0.01007380	\$171.98	REG	481939	SCH D OF FREDERIC	
				0.000336	\$5.74	VTAE	001700	NORTHWOOD TECHNICAL COLLEGE	
Parcel Total:				\$306.75					



State of Wisconsin / Department of Natural Resources

Tony Evers , Governor

Adam N Payne , Secretary

5/22/2023

Chapter 70.114 - Aids Payment Worksheet For Tax Year 2022(Payment Year 2023) - Payment Due January 31, 2023

5003 of 7056

LEGAL DESCRIPTION: T36 R17-W S02 NESW				PARCEL NO: 036-00033-0000				CONTROL NO: 132304	
40	\$49,190.06	0.76905991	\$37,830.10						
				0	\$0.00	STAT	999999	STATE OF WISCONSIN	
				0.00435620	\$164.80	CNTY	48	POLK COUNTY	
				0.003202	\$121.13	MUNI	48036	TOWN OF LUCK	
				0.01007380	\$381.09	REG	481939	SCH D OF FREDERIC	
				0.000336	\$12.71	VTAE	001700	NORTHWOOD TECHNICAL COLLEGE	
Parcel Total:					\$679.73				

LEGAL DESCRIPTION: T36 R17-W S11 PT OF NENW				PARCEL NO: 036-00253-0000				CONTROL NO: 132305	
31.5	\$38,706.70	0.76905991	\$29,767.77						
				0	\$0.00	STAT	999999	STATE OF WISCONSIN	
				0.00435620	\$129.67	CNTY	48	POLK COUNTY	
				0.003202	\$95.32	MUNI	48036	TOWN OF LUCK	
				0.01007380	\$299.87	REG	481939	SCH D OF FREDERIC	
				0.000336	\$10.00	VTAE	001700	NORTHWOOD TECHNICAL COLLEGE	
Parcel Total:					\$534.86				

LEGAL DESCRIPTION: T36 R17-W S02 PT OF SESE				PARCEL NO: 036-00042-0000				CONTROL NO: 135565	
1	\$1,261.28	0.76905991	\$970.00						
				0	\$0.00	STAT	999999	STATE OF WISCONSIN	
				0.00435620	\$4.23	CNTY	48	POLK COUNTY	
				0.003202	\$3.11	MUNI	48036	TOWN OF LUCK	
				0.01007380	\$9.77	REG	481939	SCH D OF FREDERIC	
				0.000336	\$0.33	VTAE	001700	NORTHWOOD TECHNICAL COLLEGE	
Parcel Total:					\$17.44				



State of Wisconsin / Department of Natural Resources

Tony Evers , Governor

Adam N Payne , Secretary

5/22/2023

Chapter 70.114 - Aids Payment Worksheet For Tax Year 2022(Payment Year 2023) - Payment Due January 31, 2023

5004 of 7056

LEGAL DESCRIPTION: T36 R17-W S11 PT OF NENE	PARCEL NO: 036-00250-0000	CONTROL NO: 135566
---	---------------------------	--------------------

0.67	\$756.77	0.76905991	\$582.00	
------	----------	------------	----------	--

0	\$0.00	STAT	999999	STATE OF WISCONSIN
---	--------	------	--------	--------------------

0.00435620	\$2.54	CNTY	48	POLK COUNTY
------------	--------	------	----	-------------

0.003202	\$1.86	MUNI	48036	TOWN OF LUCK
----------	--------	------	-------	--------------

0.01007380	\$5.86	REG	481939	SCH D OF FREDERIC
------------	--------	-----	--------	-------------------

0.000336	\$0.20	VTAE	001700	NORTHWOOD TECHNICAL COLLEGE
----------	--------	------	--------	-----------------------------

Parcel Total:	\$10.46
---------------	---------

LEGAL DESCRIPTION: T36 R17-W S11 PT OF NWNW	PARCEL NO: 036-00253-0000	CONTROL NO: 135569
---	---------------------------	--------------------

7	\$8,601.49	0.76905991	\$6,615.06	
---	------------	------------	------------	--

0	\$0.00	STAT	999999	STATE OF WISCONSIN
---	--------	------	--------	--------------------

0.00435620	\$28.82	CNTY	48	POLK COUNTY
------------	---------	------	----	-------------

0.003202	\$21.18	MUNI	48036	TOWN OF LUCK
----------	---------	------	-------	--------------

0.01007380	\$66.64	REG	481939	SCH D OF FREDERIC
------------	---------	-----	--------	-------------------

0.000336	\$2.22	VTAE	001700	NORTHWOOD TECHNICAL COLLEGE
----------	--------	------	--------	-----------------------------

Parcel Total:	\$118.86
---------------	----------

File Number Total:	\$4,339.97
--------------------	------------



State of Wisconsin / Department of Natural Resources

Tony Evers , Governor

Adam N Payne , Secretary

5/22/2023

Chapter 70.114 - Aids Payment Worksheet For Tax Year 2022(Payment Year 2023) - Payment Due January 31, 2023

5005 of 7056

FILE NO: WM 60161 *				DATE OF PURCHASE: 03/19/2012				GRANTOR: Mark E Posey			
LEGAL DESCRIPTION: T36 R17-W S12 SENW				PARCEL NO: 036-00275-0000				CONTROL NO: 124334			
40	\$79,325.59	0.76905991	\$61,006.13								
				0	\$0.00	STAT	999999	STATE OF WISCONSIN			
				0.00435620	\$265.76	CNTY	48	POLK COUNTY			
				0.003202	\$195.34	MUNI	48036	TOWN OF LUCK			
				0.01007380	\$614.56	REG	481939	SCH D OF FREDERIC			
				0.000336	\$20.50	VTAE	001700	NORTHWOOD TECHNICAL COLLEGE			
Parcel Total:					\$1,096.16						

LEGAL DESCRIPTION: T36 R17-W S12 SWNW				PARCEL NO: 036-00274-0000				CONTROL NO: 124335			
40	\$77,459.11	0.76905991	\$59,570.69								
				0	\$0.00	STAT	999999	STATE OF WISCONSIN			
				0.00435620	\$259.50	CNTY	48	POLK COUNTY			
				0.003202	\$190.74	MUNI	48036	TOWN OF LUCK			
				0.01007380	\$600.10	REG	481939	SCH D OF FREDERIC			
				0.000336	\$20.01	VTAE	001700	NORTHWOOD TECHNICAL COLLEGE			
Parcel Total:					\$1,070.35						

File Number Total:					\$2,166.51					
--------------------	--	--	--	--	------------	--	--	--	--	--

Municipality Total:					\$82,293.26					
---------------------	--	--	--	--	-------------	--	--	--	--	--



State of Wisconsin / Department of Natural Resources

Tony Evers , Governor

Adam N Payne , Secretary

5/22/2023

Chapter 70.114 - Aids Payment Worksheet For Tax Year 2022(Payment Year 2023) - Payment Due January 31, 2023

5006 of 7056

DETAIL FOR TOWN OF OSCEOLA, POLK COUNTY

Acres	Est. Adjust. Purch. Price	Level of Assessment	Adjusted Local Value	Net Gen. Tax Rate	Calc. Aid Pay Amount	Type	Code	Description
FILE NO: P 1828 *			DATE OF PURCHASE: 12/15/2003			GRANTOR: CANADIAN NATIONAL RAILROAD C		
LEGAL DESCRIPTION: T33 R18-W S21 PT GV LT 1				PARCEL NO: 089540		CONTROL NO: 89540		
8.04	\$31,568.50	0.70900041	\$22,382.08					
				0	\$0.00	STAT	999999	STATE OF WISCONSIN
				0.00469570	\$105.10	CNTY	48	POLK COUNTY
				0.00270410	\$60.52	MUNI	48042	TOWN OF OSCEOLA
				0.00912660	\$204.27	REG	484165	SCH D OF OSCEOLA
				0.00036280	\$8.12	VTAE	001700	NORTHWOOD TECHNICAL COLLEGE
Parcel Total:					\$378.01			

LEGAL DESCRIPTION: T33 R18-W S21 PT GV LT 2				PARCEL NO: 089541		CONTROL NO: 89541		
3.77	\$14,802.65	0.70900041	\$10,495.08					
				0	\$0.00	STAT	999999	STATE OF WISCONSIN
				0.00469570	\$49.28	CNTY	48	POLK COUNTY
				0.00270410	\$28.38	MUNI	48042	TOWN OF OSCEOLA
				0.00912660	\$95.78	REG	484165	SCH D OF OSCEOLA
				0.00036280	\$3.81	VTAE	001700	NORTHWOOD TECHNICAL COLLEGE
Parcel Total:					\$177.25			



State of Wisconsin / Department of Natural Resources

Tony Evers , Governor

Adam N Payne , Secretary

5/22/2023

Chapter 70.114 - Aids Payment Worksheet For Tax Year 2022(Payment Year 2023) - Payment Due January 31, 2023

5007 of 7056

LEGAL DESCRIPTION: T33 R18-W S21 PT GV LT 3				PARCEL NO: 089542			CONTROL NO: 89542		
3.35	\$13,153.54	0.70900041	\$9,325.87						
				0	\$0.00	STAT	999999	STATE OF WISCONSIN	
				0.00469570	\$43.79	CNTY	48	POLK COUNTY	
				0.00270410	\$25.22	MUNI	48042	TOWN OF OSCEOLA	
				0.00912660	\$85.11	REG	484165	SCH D OF OSCEOLA	
				0.00036280	\$3.38	VTAE	001700	NORTHWOOD TECHNICAL COLLEGE	
Parcel Total:				\$157.50					

LEGAL DESCRIPTION: T33 R18-W S21 PT GV LT 4				PARCEL NO: 089543			CONTROL NO: 89543		
1.03	\$4,044.22	0.70900041	\$2,867.36						
				0	\$0.00	STAT	999999	STATE OF WISCONSIN	
				0.00469570	\$13.46	CNTY	48	POLK COUNTY	
				0.00270410	\$7.75	MUNI	48042	TOWN OF OSCEOLA	
				0.00912660	\$26.17	REG	484165	SCH D OF OSCEOLA	
				0.00036280	\$1.04	VTAE	001700	NORTHWOOD TECHNICAL COLLEGE	
Parcel Total:				\$48.42					

LEGAL DESCRIPTION: T33 R18-W S21 PT OF SESE				PARCEL NO: 089544			CONTROL NO: 89544		
3.55	\$13,938.83	0.70900041	\$9,882.64						
				0	\$0.00	STAT	999999	STATE OF WISCONSIN	
				0.00469570	\$46.41	CNTY	48	POLK COUNTY	
				0.00270410	\$26.72	MUNI	48042	TOWN OF OSCEOLA	
				0.00912660	\$90.19	REG	484165	SCH D OF OSCEOLA	
				0.00036280	\$3.59	VTAE	001700	NORTHWOOD TECHNICAL COLLEGE	
Parcel Total:				\$166.91					



State of Wisconsin / Department of Natural Resources

Tony Evers , Governor

Adam N Payne , Secretary

5/22/2023

Chapter 70.114 - Aids Payment Worksheet For Tax Year 2022(Payment Year 2023) - Payment Due January 31, 2023

5008 of 7056

LEGAL DESCRIPTION: T33 R18-W S28 PT OF NENE				PARCEL NO: 089545				CONTROL NO: 89545			
0.64	\$2,512.91	0.70900041	\$1,781.66								
				0	\$0.00	STAT	999999	STATE OF WISCONSIN			
				0.00469570	\$8.37	CNTY	48	POLK COUNTY			
				0.00270410	\$4.82	MUNI	48042	TOWN OF OSCEOLA			
				0.00912660	\$16.26	REG	484165	SCH D OF OSCEOLA			
				0.00036280	\$0.65	VTAE	001700	NORTHWOOD TECHNICAL COLLEGE			
Parcel Total:					\$30.10						

LEGAL DESCRIPTION: T33 R18-W S27 PT OF NWNW				PARCEL NO: 089546				CONTROL NO: 89546			
3.33	\$13,075.01	0.70900041	\$9,270.19								
				0	\$0.00	STAT	999999	STATE OF WISCONSIN			
				0.00469570	\$43.53	CNTY	48	POLK COUNTY			
				0.00270410	\$25.07	MUNI	48042	TOWN OF OSCEOLA			
				0.00912660	\$84.61	REG	484165	SCH D OF OSCEOLA			
				0.00036280	\$3.36	VTAE	001700	NORTHWOOD TECHNICAL COLLEGE			
Parcel Total:					\$156.57						

LEGAL DESCRIPTION: T33 R18-W S27 PT OF SWNW				PARCEL NO: 089547				CONTROL NO: 89547			
1.43	\$5,614.79	0.70900041	\$3,980.89								
				0	\$0.00	STAT	999999	STATE OF WISCONSIN			
				0.00469570	\$18.69	CNTY	48	POLK COUNTY			
				0.00270410	\$10.76	MUNI	48042	TOWN OF OSCEOLA			
				0.00912660	\$36.33	REG	484165	SCH D OF OSCEOLA			
				0.00036280	\$1.44	VTAE	001700	NORTHWOOD TECHNICAL COLLEGE			
Parcel Total:					\$67.22						



State of Wisconsin / Department of Natural Resources

Tony Evers , Governor

Adam N Payne , Secretary

5/22/2023

Chapter 70.114 - Aids Payment Worksheet For Tax Year 2022(Payment Year 2023) - Payment Due January 31, 2023

5009 of 7056

LEGAL DESCRIPTION: T33 R18-W S27 PT OF SENW				PARCEL NO: 089548				CONTROL NO: 89548			
2.49	\$9,776.81	0.70900041	\$6,931.76								
				0	\$0.00	STAT	999999	STATE OF WISCONSIN			
				0.00469570	\$32.55	CNTY	48	POLK COUNTY			
				0.00270410	\$18.74	MUNI	48042	TOWN OF OSCEOLA			
				0.00912660	\$63.26	REG	484165	SCH D OF OSCEOLA			
				0.00036280	\$2.51	VTAE	001700	NORTHWOOD TECHNICAL COLLEGE			
Parcel Total:					\$117.06						

LEGAL DESCRIPTION: T33 R18-W S27 PT OF NESW				PARCEL NO: 089549				CONTROL NO: 89549			
4.5	\$17,668.94	0.70900041	\$12,527.28								
				0	\$0.00	STAT	999999	STATE OF WISCONSIN			
				0.00469570	\$58.82	CNTY	48	POLK COUNTY			
				0.00270410	\$33.88	MUNI	48042	TOWN OF OSCEOLA			
				0.00912660	\$114.33	REG	484165	SCH D OF OSCEOLA			
				0.00036280	\$4.55	VTAE	001700	NORTHWOOD TECHNICAL COLLEGE			
Parcel Total:					\$211.58						

LEGAL DESCRIPTION: T33 R18-W S27 PT GV LT 3				PARCEL NO: 089550				CONTROL NO: 89550			
1.74	\$6,831.98	0.70900041	\$4,843.88								
				0	\$0.00	STAT	999999	STATE OF WISCONSIN			
				0.00469570	\$22.75	CNTY	48	POLK COUNTY			
				0.00270410	\$13.10	MUNI	48042	TOWN OF OSCEOLA			
				0.00912660	\$44.21	REG	484165	SCH D OF OSCEOLA			
				0.00036280	\$1.76	VTAE	001700	NORTHWOOD TECHNICAL COLLEGE			
Parcel Total:					\$81.82						



State of Wisconsin / Department of Natural Resources

Tony Evers , Governor

Adam N Payne , Secretary

5/22/2023

Chapter 70.114 - Aids Payment Worksheet For Tax Year 2022(Payment Year 2023) - Payment Due January 31, 2023

5010 of 7056

LEGAL DESCRIPTION: T33 R18-W S27 PT GV LT 4				PARCEL NO: 089551				CONTROL NO: 89551			
6.48	\$25,443.28	0.70900041	\$18,039.29								
				0	\$0.00	STAT	999999	STATE OF WISCONSIN			
				0.00469570	\$84.71	CNTY	48	POLK COUNTY			
				0.00270410	\$48.78	MUNI	48042	TOWN OF OSCEOLA			
				0.00912660	\$164.64	REG	484165	SCH D OF OSCEOLA			
				0.00036280	\$6.54	VTAE	001700	NORTHWOOD TECHNICAL COLLEGE			
Parcel Total:					\$304.67						

LEGAL DESCRIPTION: T33 R18-W S26 PT GV LT 4				PARCEL NO: 089552				CONTROL NO: 89552			
2.85	\$11,190.33	0.70900041	\$7,933.95								
				0	\$0.00	STAT	999999	STATE OF WISCONSIN			
				0.00469570	\$37.26	CNTY	48	POLK COUNTY			
				0.00270410	\$21.45	MUNI	48042	TOWN OF OSCEOLA			
				0.00912660	\$72.41	REG	484165	SCH D OF OSCEOLA			
				0.00036280	\$2.88	VTAE	001700	NORTHWOOD TECHNICAL COLLEGE			
Parcel Total:					\$134.00						

LEGAL DESCRIPTION: T33 R18-W S26 PT OF SESW				PARCEL NO: 089553				CONTROL NO: 89553			
2.85	\$11,190.33	0.70900041	\$7,933.95								
				0	\$0.00	STAT	999999	STATE OF WISCONSIN			
				0.00469570	\$37.26	CNTY	48	POLK COUNTY			
				0.00270410	\$21.45	MUNI	48042	TOWN OF OSCEOLA			
				0.00912660	\$72.41	REG	484165	SCH D OF OSCEOLA			
				0.00036280	\$2.88	VTAE	001700	NORTHWOOD TECHNICAL COLLEGE			
Parcel Total:					\$134.00						



State of Wisconsin / Department of Natural Resources

Tony Evers , Governor

Adam N Payne , Secretary

5/22/2023

Chapter 70.114 - Aids Payment Worksheet For Tax Year 2022(Payment Year 2023) - Payment Due January 31, 2023

5011 of 7056

LEGAL DESCRIPTION: T33 R18-W S26 PT OF SWSE	PARCEL NO: 089554	CONTROL NO: 89554
---	-------------------	-------------------

3.2	\$12,564.57	0.70900041	\$8,908.29	
-----	-------------	------------	------------	--

0	\$0.00	STAT	999999	STATE OF WISCONSIN
0.00469570	\$41.83	CNTY	48	POLK COUNTY
0.00270410	\$24.09	MUNI	48042	TOWN OF OSCEOLA
0.00912660	\$81.30	REG	484165	SCH D OF OSCEOLA
0.00036280	\$3.23	VTAE	001700	NORTHWOOD TECHNICAL COLLEGE

Parcel Total:	\$150.45
---------------	----------

LEGAL DESCRIPTION: T33 R18-W S26 PT OF SESE	PARCEL NO: 089555	CONTROL NO: 89555
---	-------------------	-------------------

2.65	\$10,405.04	0.70900041	\$7,377.17	
------	-------------	------------	------------	--

0	\$0.00	STAT	999999	STATE OF WISCONSIN
0.00469570	\$34.64	CNTY	48	POLK COUNTY
0.00270410	\$19.95	MUNI	48042	TOWN OF OSCEOLA
0.00912660	\$67.33	REG	484165	SCH D OF OSCEOLA
0.00036280	\$2.68	VTAE	001700	NORTHWOOD TECHNICAL COLLEGE

Parcel Total:	\$124.60
---------------	----------

File Number Total:	\$2,440.16
--------------------	------------

Municipality Total:	\$2,440.16
---------------------	------------



State of Wisconsin / Department of Natural Resources

Tony Evers , Governor

Adam N Payne , Secretary

5/22/2023

Chapter 70.114 - Aids Payment Worksheet For Tax Year 2022(Payment Year 2023) - Payment Due January 31, 2023

5012 of 7056

DETAIL FOR TOWN OF STERLING, POLK COUNTY

Acres	Est. Adjust. Purch. Price	Level of Assessment	Adjusted Local Value	Net Gen. Tax Rate	Calc. Aid Pay Amount	Taxing Jurisdiction Type	Code	Description
FILE NO: NF 695 *			DATE OF PURCHASE: 10/25/1993			GRANTOR: CONSTANCE PLASTER		
LEGAL DESCRIPTION: T36 R19-W S19 PT NENE-LT 8			PARCEL NO: 046-28900-40000			CONTROL NO: 71895		
5.04	\$18,778.42	0.87145517	\$16,364.55					
				0	\$0.00	STAT	999999	STATE OF WISCONSIN
				0.00380180	\$62.21	CNTY	48	POLK COUNTY
				0.00155580	\$25.46	MUNI	48046	TOWN OF STERLING
				0.008026	\$131.34	REG	485019	SCH D OF SAINT CROIX FALLS
				0.00029320	\$4.80	VTAE	001700	NORTHWOOD TECHNICAL COLLEGE
Parcel Total:					\$223.81			

File Number Total: \$223.81

FILE NO: NF 696 *			DATE OF PURCHASE: 11/29/1993			GRANTOR: RICHARD SOUDER		
LEGAL DESCRIPTION: T36 R20-W S34 NENE			PARCEL NO: 046 6000 529001			CONTROL NO: 71970		
40	\$56,197.54	0.87145517	\$48,973.64					
				0	\$0.00	STAT	999999	STATE OF WISCONSIN
				0.00380180	\$186.19	CNTY	48	POLK COUNTY
				0.00155580	\$76.19	MUNI	48046	TOWN OF STERLING
				0.008026	\$393.06	REG	485019	SCH D OF SAINT CROIX FALLS
				0.00029320	\$14.36	VTAE	001700	NORTHWOOD TECHNICAL COLLEGE
Parcel Total:					\$669.80			



State of Wisconsin / Department of Natural Resources

Tony Evers , Governor

Adam N Payne , Secretary

5/22/2023

Chapter 70.114 - Aids Payment Worksheet For Tax Year 2022(Payment Year 2023) - Payment Due January 31, 2023

5013 of 7056

LEGAL DESCRIPTION: T36 R20-W S34 NWNE	PARCEL NO: 046 6000 530001	CONTROL NO: 71971
---------------------------------------	----------------------------	-------------------

40	\$56,197.54	0.87145517	\$48,973.64	
----	-------------	------------	-------------	--

0	\$0.00	STAT	999999	STATE OF WISCONSIN
0.00380180	\$186.19	CNTY	48	POLK COUNTY
0.00155580	\$76.19	MUNI	48046	TOWN OF STERLING
0.008026	\$393.06	REG	485019	SCH D OF SAINT CROIX FALLS
0.00029320	\$14.36	VTAE	001700	NORTHWOOD TECHNICAL COLLEGE

Parcel Total:	\$669.80
---------------	----------

LEGAL DESCRIPTION: T36 R20-W S34 NENW	PARCEL NO: 046 6000 533001	CONTROL NO: 71972
---------------------------------------	----------------------------	-------------------

40	\$56,193.37	0.87145517	\$48,970.00	
----	-------------	------------	-------------	--

0	\$0.00	STAT	999999	STATE OF WISCONSIN
0.00380180	\$186.17	CNTY	48	POLK COUNTY
0.00155580	\$76.19	MUNI	48046	TOWN OF STERLING
0.008026	\$393.03	REG	485019	SCH D OF SAINT CROIX FALLS
0.00029320	\$14.36	VTAE	001700	NORTHWOOD TECHNICAL COLLEGE

Parcel Total:	\$669.75
---------------	----------

File Number Total:	\$2,009.35
--------------------	------------



State of Wisconsin / Department of Natural Resources

Tony Evers , Governor

Adam N Payne , Secretary

5/22/2023

Chapter 70.114 - Aids Payment Worksheet For Tax Year 2022(Payment Year 2023) - Payment Due January 31, 2023

5014 of 7056

FILE NO: NF 741 *	DATE OF PURCHASE: 12/04/1996	GRANTOR: TED BUSBOOM		
LEGAL DESCRIPTION: T36 R19-W S32 SWNE	PARCEL NO: 046-769-0000	CONTROL NO: 77496		
40	\$84,263.36	0.87145517	\$73,431.74	
	0	\$0.00	STAT 999999	STATE OF WISCONSIN
	0.00380180	\$279.17	CNTY 48	POLK COUNTY
	0.00155580	\$114.24	MUNI 48046	TOWN OF STERLING
	0.008026	\$589.36	REG 485019	SCH D OF SAINT CROIX FALLS
	0.00029320	\$21.53	VTAE 001700	NORTHWOOD TECHNICAL COLLEGE
Parcel Total:		\$1,004.30		

File Number Total:	\$1,004.30
--------------------	------------

FILE NO: NF 750 *	DATE OF PURCHASE: 02/12/1998	GRANTOR: LINDA LOU HARRIS		
LEGAL DESCRIPTION: T36 R20-W S20 S1/4 OF NWSE	PARCEL NO: 46-1272-0	CONTROL NO: 80405		
10	\$20,681.06	0.87145517	\$18,022.62	
	0	\$0.00	STAT 999999	STATE OF WISCONSIN
	0.00380180	\$68.52	CNTY 48	POLK COUNTY
	0.00155580	\$28.04	MUNI 48046	TOWN OF STERLING
	0.008026	\$144.65	REG 485019	SCH D OF SAINT CROIX FALLS
	0.00029320	\$5.28	VTAE 001700	NORTHWOOD TECHNICAL COLLEGE
Parcel Total:		\$246.49		

File Number Total:	\$246.49
--------------------	----------



State of Wisconsin / Department of Natural Resources

Tony Evers , Governor

Adam N Payne , Secretary

5/22/2023

Chapter 70.114 - Aids Payment Worksheet For Tax Year 2022(Payment Year 2023) - Payment Due January 31, 2023

5015 of 7056

FILE NO: NF 796 *				DATE OF PURCHASE: 09/02/2003				GRANTOR: LINDA L HARRIS			
LEGAL DESCRIPTION: T36 R20-W S20 N1/2 OF SWSE				PARCEL NO: 046-1274-0				CONTROL NO: 89664			
20	\$65,635.33	0.87145517	\$57,198.24								
				0	\$0.00	STAT	999999	STATE OF WISCONSIN			
				0.00380180	\$217.46	CNTY	48	POLK COUNTY			
				0.00155580	\$88.99	MUNI	48046	TOWN OF STERLING			
				0.008026	\$459.07	REG	485019	SCH D OF SAINT CROIX FALLS			
				0.00029320	\$16.77	VTAE	001700	NORTHWOOD TECHNICAL COLLEGE			
Parcel Total:					\$782.29						

File Number Total:					\$782.29						
--------------------	--	--	--	--	----------	--	--	--	--	--	--

FILE NO: NF 801 *				DATE OF PURCHASE: 12/02/2003				GRANTOR: VINCENT C MENKE			
LEGAL DESCRIPTION: T36 R19-W S19 NESE				PARCEL NO: 046-442-0000				CONTROL NO: 89954			
40	\$131,270.65	0.87145517	\$114,396.49								
				0	\$0.00	STAT	999999	STATE OF WISCONSIN			
				0.00380180	\$434.91	CNTY	48	POLK COUNTY			
				0.00155580	\$177.98	MUNI	48046	TOWN OF STERLING			
				0.008026	\$918.14	REG	485019	SCH D OF SAINT CROIX FALLS			
				0.00029320	\$33.54	VTAE	001700	NORTHWOOD TECHNICAL COLLEGE			
Parcel Total:					\$1,564.57						



State of Wisconsin / Department of Natural Resources

Tony Evers , Governor

Adam N Payne , Secretary

5/22/2023

Chapter 70.114 - Aids Payment Worksheet For Tax Year 2022(Payment Year 2023) - Payment Due January 31, 2023

5016 of 7056

LEGAL DESCRIPTION: T36 R19-W S19 SESE	PARCEL NO: 046-448-0000	CONTROL NO: 89955
---------------------------------------	-------------------------	-------------------

40 \$131,270.65 0.87145517 \$114,396.49

0	\$0.00	STAT	999999	STATE OF WISCONSIN
0.00380180	\$434.91	CNTY	48	POLK COUNTY
0.00155580	\$177.98	MUNI	48046	TOWN OF STERLING
0.008026	\$918.14	REG	485019	SCH D OF SAINT CROIX FALLS
0.00029320	\$33.54	VTAE	001700	NORTHWOOD TECHNICAL COLLEGE

Parcel Total: \$1,564.57

File Number Total: \$3,129.14

FILE NO: NF 807 *	DATE OF PURCHASE: 04/12/2004	GRANTOR: JANET LEE
-------------------	------------------------------	--------------------

LEGAL DESCRIPTION: T36 R19-W S19 PT OF SWSE	PARCEL NO: 46-447-0	CONTROL NO: 91460
---	---------------------	-------------------

10 \$24,826.95 0.87145517 \$21,635.57

0	\$0.00	STAT	999999	STATE OF WISCONSIN
0.00380180	\$82.25	CNTY	48	POLK COUNTY
0.00155580	\$33.66	MUNI	48046	TOWN OF STERLING
0.008026	\$173.65	REG	485019	SCH D OF SAINT CROIX FALLS
0.00029320	\$6.34	VTAE	001700	NORTHWOOD TECHNICAL COLLEGE

Parcel Total: \$295.90

File Number Total: \$295.90



State of Wisconsin / Department of Natural Resources

Tony Evers , Governor

Adam N Payne , Secretary

5/22/2023

Chapter 70.114 - Aids Payment Worksheet For Tax Year 2022(Payment Year 2023) - Payment Due January 31, 2023

5017 of 7056

FILE NO: NF 824 *		DATE OF PURCHASE: 07/08/2005			GRANTOR: PHILIP C HARRIS			
LEGAL DESCRIPTION: T36 R20-W S29 PT OF NENW				PARCEL NO: 46-01426-000		CONTROL NO: 94054		
8	\$23,878.35	0.87145517	\$20,808.91					
				0	\$0.00	STAT	999999	STATE OF WISCONSIN
				0.00380180	\$79.11	CNTY	48	POLK COUNTY
				0.00155580	\$32.37	MUNI	48046	TOWN OF STERLING
				0.008026	\$167.01	REG	485019	SCH D OF SAINT CROIX FALLS
				0.00029320	\$6.10	VTAE	001700	NORTHWOOD TECHNICAL COLLEGE
Parcel Total:					\$284.59			

LEGAL DESCRIPTION: T36 R20-W S29 PT OF SENW				PARCEL NO: 46-01430-000		CONTROL NO: 94055		
18.57	\$55,426.23	0.87145517	\$48,301.47					
				0	\$0.00	STAT	999999	STATE OF WISCONSIN
				0.00380180	\$183.63	CNTY	48	POLK COUNTY
				0.00155580	\$75.15	MUNI	48046	TOWN OF STERLING
				0.008026	\$387.67	REG	485019	SCH D OF SAINT CROIX FALLS
				0.00029320	\$14.16	VTAE	001700	NORTHWOOD TECHNICAL COLLEGE
Parcel Total:					\$660.61			

File Number Total:					\$945.20			
--------------------	--	--	--	--	----------	--	--	--



State of Wisconsin / Department of Natural Resources

Tony Evers , Governor

Adam N Payne , Secretary

5/22/2023

Chapter 70.114 - Aids Payment Worksheet For Tax Year 2022(Payment Year 2023) - Payment Due January 31, 2023

5018 of 7056

FILE NO: NF 829 *				DATE OF PURCHASE: 05/11/2007				GRANTOR: PATTY ET AL MILLARD			
LEGAL DESCRIPTION: T36 R20-W S05 SWNW				PARCEL NO: 046-01016-0000				CONTROL NO: 97791			
40	\$83,984.54	0.87145517	\$73,188.76								
				0	\$0.00	STAT	999999	STATE OF WISCONSIN			
				0.00380180	\$278.25	CNTY	48	POLK COUNTY			
				0.00155580	\$113.87	MUNI	48046	TOWN OF STERLING			
				0.008026	\$587.41	REG	485019	SCH D OF SAINT CROIX FALLS			
				0.00029320	\$21.46	VTAE	001700	NORTHWOOD TECHNICAL COLLEGE			
Parcel Total:				\$1,000.99							

LEGAL DESCRIPTION: T36 R20-W S05 PT OF NESW				PARCEL NO: 046-01018-0000				CONTROL NO: 97792			
25	\$55,406.14	0.87145517	\$48,283.97								
				0	\$0.00	STAT	999999	STATE OF WISCONSIN			
				0.00380180	\$183.57	CNTY	48	POLK COUNTY			
				0.00155580	\$75.12	MUNI	48046	TOWN OF STERLING			
				0.008026	\$387.52	REG	485019	SCH D OF SAINT CROIX FALLS			
				0.00029320	\$14.16	VTAE	001700	NORTHWOOD TECHNICAL COLLEGE			
Parcel Total:				\$660.37							



State of Wisconsin / Department of Natural Resources

Tony Evers , Governor

Adam N Payne , Secretary

5/22/2023

Chapter 70.114 - Aids Payment Worksheet For Tax Year 2022(Payment Year 2023) - Payment Due January 31, 2023

5019 of 7056

LEGAL DESCRIPTION: T36 R20-W S05 SWSW	PARCEL NO: 046-01020-0000	CONTROL NO: 97793
---------------------------------------	---------------------------	-------------------

40	\$88,650.40	0.87145517	\$77,254.85	
----	-------------	------------	-------------	--

0	\$0.00	STAT	999999	STATE OF WISCONSIN
0.00380180	\$293.71	CNTY	48	POLK COUNTY
0.00155580	\$120.19	MUNI	48046	TOWN OF STERLING
0.008026	\$620.04	REG	485019	SCH D OF SAINT CROIX FALLS
0.00029320	\$22.65	VTAE	001700	NORTHWOOD TECHNICAL COLLEGE

Parcel Total:	\$1,056.59
---------------	------------

LEGAL DESCRIPTION: T36 R20-W S05 PT OF SESW	PARCEL NO: 046-01021-0000	CONTROL NO: 97794
---	---------------------------	-------------------

22	\$48,758.06	0.87145517	\$42,490.46	
----	-------------	------------	-------------	--

0	\$0.00	STAT	999999	STATE OF WISCONSIN
0.00380180	\$161.54	CNTY	48	POLK COUNTY
0.00155580	\$66.11	MUNI	48046	TOWN OF STERLING
0.008026	\$341.03	REG	485019	SCH D OF SAINT CROIX FALLS
0.00029320	\$12.46	VTAE	001700	NORTHWOOD TECHNICAL COLLEGE

Parcel Total:	\$581.14
---------------	----------

LEGAL DESCRIPTION: T36 R20-W S05 NESE	PARCEL NO: 046-01022-0000	CONTROL NO: 97795
---------------------------------------	---------------------------	-------------------

40	\$88,650.40	0.87145517	\$77,254.85	
----	-------------	------------	-------------	--

0	\$0.00	STAT	999999	STATE OF WISCONSIN
0.00380180	\$293.71	CNTY	48	POLK COUNTY
0.00155580	\$120.19	MUNI	48046	TOWN OF STERLING
0.008026	\$620.04	REG	485019	SCH D OF SAINT CROIX FALLS
0.00029320	\$22.65	VTAE	001700	NORTHWOOD TECHNICAL COLLEGE

Parcel Total:	\$1,056.59
---------------	------------



State of Wisconsin / Department of Natural Resources

Tony Evers , Governor

Adam N Payne , Secretary

5/22/2023

Chapter 70.114 - Aids Payment Worksheet For Tax Year 2022(Payment Year 2023) - Payment Due January 31, 2023

5020 of 7056

LEGAL DESCRIPTION: T36 R20-W S05 PT OF NWSE	PARCEL NO: 046-01023-0000	CONTROL NO: 97796
---	---------------------------	-------------------

22	\$48,758.06	0.87145517	\$42,490.46	
----	-------------	------------	-------------	--

0	\$0.00	STAT	999999	STATE OF WISCONSIN
0.00380180	\$161.54	CNTY	48	POLK COUNTY
0.00155580	\$66.11	MUNI	48046	TOWN OF STERLING
0.008026	\$341.03	REG	485019	SCH D OF SAINT CROIX FALLS
0.00029320	\$12.46	VTAE	001700	NORTHWOOD TECHNICAL COLLEGE

Parcel Total:	\$581.14
---------------	----------

LEGAL DESCRIPTION: T36 R20-W S08 NWNW	PARCEL NO: 046-01041-0000	CONTROL NO: 97797
---------------------------------------	---------------------------	-------------------

40	\$88,650.40	0.87145517	\$77,254.85	
----	-------------	------------	-------------	--

0	\$0.00	STAT	999999	STATE OF WISCONSIN
0.00380180	\$293.71	CNTY	48	POLK COUNTY
0.00155580	\$120.19	MUNI	48046	TOWN OF STERLING
0.008026	\$620.04	REG	485019	SCH D OF SAINT CROIX FALLS
0.00029320	\$22.65	VTAE	001700	NORTHWOOD TECHNICAL COLLEGE

Parcel Total:	\$1,056.59
---------------	------------

File Number Total:	\$5,993.41
--------------------	------------



State of Wisconsin / Department of Natural Resources

Tony Evers , Governor

Adam N Payne , Secretary

5/22/2023

Chapter 70.114 - Aids Payment Worksheet For Tax Year 2022(Payment Year 2023) - Payment Due January 31, 2023

5021 of 7056

FILE NO: NF 837 *				DATE OF PURCHASE: 11/07/2006				GRANTOR: MICHELLE M HENSLER			
LEGAL DESCRIPTION: T36 R20-W S20 N1/2 OF NESW				PARCEL NO: 046-01267-0000				CONTROL NO: 96768			
20	\$66,136.29	0.87145517	\$57,634.81								
				0	\$0.00	STAT	999999	STATE OF WISCONSIN			
				0.00380180	\$219.11	CNTY	48	POLK COUNTY			
				0.00155580	\$89.67	MUNI	48046	TOWN OF STERLING			
				0.008026	\$462.57	REG	485019	SCH D OF SAINT CROIX FALLS			
				0.00029320	\$16.90	VTAE	001700	NORTHWOOD TECHNICAL COLLEGE			
				Parcel Total:	\$788.25						

				File Number Total:	\$788.25						
--	--	--	--	--------------------	----------	--	--	--	--	--	--

FILE NO: NF 838 *				DATE OF PURCHASE: 12/16/2006				GRANTOR: STEPHANIE K HARRIS			
LEGAL DESCRIPTION: T36 R20-W S20 S1/2 OF NESW				PARCEL NO: 046-01267-0100				CONTROL NO: 96767			
20	\$66,136.29	0.87145517	\$57,634.81								
				0	\$0.00	STAT	999999	STATE OF WISCONSIN			
				0.00380180	\$219.11	CNTY	48	POLK COUNTY			
				0.00155580	\$89.67	MUNI	48046	TOWN OF STERLING			
				0.008026	\$462.57	REG	485019	SCH D OF SAINT CROIX FALLS			
				0.00029320	\$16.90	VTAE	001700	NORTHWOOD TECHNICAL COLLEGE			
				Parcel Total:	\$788.25						

				File Number Total:	\$788.25						
--	--	--	--	--------------------	----------	--	--	--	--	--	--



State of Wisconsin / Department of Natural Resources

Tony Evers , Governor

Adam N Payne , Secretary

5/22/2023

Chapter 70.114 - Aids Payment Worksheet For Tax Year 2022(Payment Year 2023) - Payment Due January 31, 2023

5022 of 7056

FILE NO: NF 840 *	DATE OF PURCHASE: 11/17/2006	GRANTOR: LINDA L HARRIS
LEGAL DESCRIPTION: T36 R20-W S29 PT OF NENW	PARCEL NO: 046-01427-0000	CONTROL NO: 96766
32	\$91,970.78	0.87145517 \$80,148.41
	0	\$0.00 STAT 999999 STATE OF WISCONSIN
	0.00380180	\$304.71 CNTY 48 POLK COUNTY
	0.00155580	\$124.69 MUNI 48046 TOWN OF STERLING
	0.008026	\$643.27 REG 485019 SCH D OF SAINT CROIX FALLS
	0.00029320	\$23.50 VTAE 001700 NORTHWOOD TECHNICAL COLLEGE
Parcel Total:		\$1,096.17

File Number Total:	\$1,096.17
--------------------	------------

FILE NO: NF 849 *	DATE OF PURCHASE: 09/28/2007	GRANTOR: PHILLIP C HARRIS
LEGAL DESCRIPTION: T36 R20-W S29 PT OF SENW	PARCEL NO: 046-01430-0100	CONTROL NO: 98158
5.9	\$23,060.27	0.87145517 \$20,095.99
	0	\$0.00 STAT 999999 STATE OF WISCONSIN
	0.00380180	\$76.40 CNTY 48 POLK COUNTY
	0.00155580	\$31.27 MUNI 48046 TOWN OF STERLING
	0.008026	\$161.29 REG 485019 SCH D OF SAINT CROIX FALLS
	0.00029320	\$5.89 VTAE 001700 NORTHWOOD TECHNICAL COLLEGE
Parcel Total:		\$274.85

File Number Total:	\$274.85
--------------------	----------



State of Wisconsin / Department of Natural Resources

Tony Evers , Governor

Adam N Payne , Secretary

5/22/2023

Chapter 70.114 - Aids Payment Worksheet For Tax Year 2022(Payment Year 2023) - Payment Due January 31, 2023

5023 of 7056

FILE NO: NF 30006 *	DATE OF PURCHASE: 12/15/2008	GRANTOR: Polk County		
LEGAL DESCRIPTION: T36 R20-W S05 SESE	PARCEL NO: 046-01025-0000	CONTROL NO: 102180		
40	\$91,926.16	0.87145517	\$80,109.53	
	0	\$0.00	STAT 999999	STATE OF WISCONSIN
	0.00380180	\$304.56	CNTY 48	POLK COUNTY
	0.00155580	\$124.63	MUNI 48046	TOWN OF STERLING
	0.008026	\$642.96	REG 485019	SCH D OF SAINT CROIX FALLS
	0.00029320	\$23.49	VTAE 001700	NORTHWOOD TECHNICAL COLLEGE
Parcel Total:		\$1,095.64		

File Number Total:	\$1,095.64
--------------------	------------

FILE NO: NF 30044 *	DATE OF PURCHASE: 10/12/2010	GRANTOR: David T Hennessey		
LEGAL DESCRIPTION: T36 R19-W S30 PT OF SWSW	PARCEL NO: 046-00749-0000	CONTROL NO: 120280		
20.82	\$56,563.68	0.87145517	\$49,292.71	
	0	\$0.00	STAT 999999	STATE OF WISCONSIN
	0.00380180	\$187.40	CNTY 48	POLK COUNTY
	0.00155580	\$76.69	MUNI 48046	TOWN OF STERLING
	0.008026	\$395.62	REG 485019	SCH D OF SAINT CROIX FALLS
	0.00029320	\$14.45	VTAE 001700	NORTHWOOD TECHNICAL COLLEGE
Parcel Total:		\$674.16		

File Number Total:	\$674.16
--------------------	----------



State of Wisconsin / Department of Natural Resources

Tony Evers , Governor

Adam N Payne , Secretary

5/22/2023

Chapter 70.114 - Aids Payment Worksheet For Tax Year 2022(Payment Year 2023) - Payment Due January 31, 2023

5024 of 7056

FILE NO: NF 30057 *				DATE OF PURCHASE: 09/09/2011				GRANTOR: Chris A Langer			
LEGAL DESCRIPTION: T36 R19-W S30 PT OF SWNE				PARCEL NO: 046-00736-0000				CONTROL NO: 122667			
15.62	\$28,377.49	0.87145517	\$24,729.71								
				0	\$0.00	STAT	999999	STATE OF WISCONSIN			
				0.00380180	\$94.02	CNTY	48	POLK COUNTY			
				0.00155580	\$38.47	MUNI	48046	TOWN OF STERLING			
				0.008026	\$198.48	REG	485019	SCH D OF SAINT CROIX FALLS			
				0.00029320	\$7.25	VTAE	001700	NORTHWOOD TECHNICAL COLLEGE			
Parcel Total:					\$338.22						

LEGAL DESCRIPTION: T36 R19-W S30 PT OF SENE				PARCEL NO: 046-00740-0000				CONTROL NO: 122668			
20.02	\$71,848.08	0.87145517	\$62,612.38								
				0	\$0.00	STAT	999999	STATE OF WISCONSIN			
				0.00380180	\$238.04	CNTY	48	POLK COUNTY			
				0.00155580	\$97.41	MUNI	48046	TOWN OF STERLING			
				0.008026	\$502.52	REG	485019	SCH D OF SAINT CROIX FALLS			
				0.00029320	\$18.36	VTAE	001700	NORTHWOOD TECHNICAL COLLEGE			
Parcel Total:					\$856.33						

File Number Total:					\$1,194.55						
--------------------	--	--	--	--	------------	--	--	--	--	--	--



State of Wisconsin / Department of Natural Resources

Tony Evers , Governor

Adam N Payne , Secretary

5/22/2023

Chapter 70.114 - Aids Payment Worksheet For Tax Year 2022(Payment Year 2023) - Payment Due January 31, 2023

5025 of 7056

FILE NO: NF 30062 *		DATE OF PURCHASE: 11/30/2011			GRANTOR: James Menke			
LEGAL DESCRIPTION: T36 R19-W S19 PT OF SWSE				PARCEL NO: 046-00445-0000		CONTROL NO: 123294		
27.98	\$50,919.68	0.87145517	\$44,374.21					
				0	\$0.00	STAT	999999	STATE OF WISCONSIN
				0.00380180	\$168.70	CNTY	48	POLK COUNTY
				0.00155580	\$69.04	MUNI	48046	TOWN OF STERLING
				0.008026	\$356.15	REG	485019	SCH D OF SAINT CROIX FALLS
				0.00029320	\$13.01	VTAE	001700	NORTHWOOD TECHNICAL COLLEGE
Parcel Total:					\$606.90			

LEGAL DESCRIPTION: T36 R19-W S19 PT OF NESW				PARCEL NO: 046-00438-0000		CONTROL NO: 123295		
20	\$40,412.44	0.87145517	\$35,217.63					
				0	\$0.00	STAT	999999	STATE OF WISCONSIN
				0.00380180	\$133.89	CNTY	48	POLK COUNTY
				0.00155580	\$54.79	MUNI	48046	TOWN OF STERLING
				0.008026	\$282.65	REG	485019	SCH D OF SAINT CROIX FALLS
				0.00029320	\$10.33	VTAE	001700	NORTHWOOD TECHNICAL COLLEGE
Parcel Total:					\$481.66			



State of Wisconsin / Department of Natural Resources

Tony Evers , Governor

Adam N Payne , Secretary

5/22/2023

Chapter 70.114 - Aids Payment Worksheet For Tax Year 2022(Payment Year 2023) - Payment Due January 31, 2023

5026 of 7056

LEGAL DESCRIPTION: T36 R19-W S19 PT OF NWSE	PARCEL NO: 046-00444-0000	CONTROL NO: 123296
---	---------------------------	--------------------

20	\$36,371.20	0.87145517	\$31,695.87
----	-------------	------------	-------------

0	\$0.00	STAT	999999	STATE OF WISCONSIN
---	--------	------	--------	--------------------

0.00380180	\$120.50	CNTY	48	POLK COUNTY
------------	----------	------	----	-------------

0.00155580	\$49.31	MUNI	48046	TOWN OF STERLING
------------	---------	------	-------	------------------

0.008026	\$254.39	REG	485019	SCH D OF SAINT CROIX FALLS
----------	----------	-----	--------	----------------------------

0.00029320	\$9.29	VTAE	001700	NORTHWOOD TECHNICAL COLLEGE
------------	--------	------	--------	-----------------------------

Parcel Total:	\$433.49
---------------	----------

File Number Total:	\$1,522.05
--------------------	------------

FILE NO: NF 30068 *	DATE OF PURCHASE: 11/28/2012	GRANTOR: James C Miller
---------------------	------------------------------	-------------------------

LEGAL DESCRIPTION: T36 R19-W S18 PT OF SESW	PARCEL NO: 046-00413-0000	CONTROL NO: 124478
---	---------------------------	--------------------

20	\$50,655.34	0.87145517	\$44,143.86
----	-------------	------------	-------------

0	\$0.00	STAT	999999	STATE OF WISCONSIN
---	--------	------	--------	--------------------

0.00380180	\$167.83	CNTY	48	POLK COUNTY
------------	----------	------	----	-------------

0.00155580	\$68.68	MUNI	48046	TOWN OF STERLING
------------	---------	------	-------	------------------

0.008026	\$354.30	REG	485019	SCH D OF SAINT CROIX FALLS
----------	----------	-----	--------	----------------------------

0.00029320	\$12.94	VTAE	001700	NORTHWOOD TECHNICAL COLLEGE
------------	---------	------	--------	-----------------------------

Parcel Total:	\$603.75
---------------	----------



State of Wisconsin / Department of Natural Resources

Tony Evers , Governor

Adam N Payne , Secretary

5/22/2023

Chapter 70.114 - Aids Payment Worksheet For Tax Year 2022(Payment Year 2023) - Payment Due January 31, 2023

5027 of 7056

LEGAL DESCRIPTION: T36 R19-W S18 SWSE	PARCEL NO: 046-00418-0000	CONTROL NO: 124479
---------------------------------------	---------------------------	--------------------

40	\$95,297.84	0.87145517	\$83,047.80
----	-------------	------------	-------------

0	\$0.00	STAT	999999	STATE OF WISCONSIN
---	--------	------	--------	--------------------

0.00380180	\$315.73	CNTY	48	POLK COUNTY
------------	----------	------	----	-------------

0.00155580	\$129.21	MUNI	48046	TOWN OF STERLING
------------	----------	------	-------	------------------

0.008026	\$666.54	REG	485019	SCH D OF SAINT CROIX FALLS
----------	----------	-----	--------	----------------------------

0.00029320	\$24.35	VTAE	001700	NORTHWOOD TECHNICAL COLLEGE
------------	---------	------	--------	-----------------------------

Parcel Total:	\$1,135.83
---------------	------------

File Number Total:	\$1,739.58
--------------------	------------

FILE NO: NF 30228 *	DATE OF PURCHASE: 02/01/2020	GRANTOR: GB Millard Revocable Trust,
---------------------	------------------------------	--------------------------------------

LEGAL DESCRIPTION: T36 R20-W S05 PT OF NESW	PARCEL NO: 046-01018-1000	CONTROL NO: 139043
---	---------------------------	--------------------

12.94	\$29,687.08	0.87145517	\$25,870.96
-------	-------------	------------	-------------

0	\$0.00	STAT	999999	STATE OF WISCONSIN
---	--------	------	--------	--------------------

0.00380180	\$98.36	CNTY	48	POLK COUNTY
------------	---------	------	----	-------------

0.00155580	\$40.25	MUNI	48046	TOWN OF STERLING
------------	---------	------	-------	------------------

0.008026	\$207.64	REG	485019	SCH D OF SAINT CROIX FALLS
----------	----------	-----	--------	----------------------------

0.00029320	\$7.59	VTAE	001700	NORTHWOOD TECHNICAL COLLEGE
------------	--------	------	--------	-----------------------------

Parcel Total:	\$353.84
---------------	----------



State of Wisconsin / Department of Natural Resources

Tony Evers , Governor

Adam N Payne , Secretary

5/22/2023

Chapter 70.114 - Aids Payment Worksheet For Tax Year 2022(Payment Year 2023) - Payment Due January 31, 2023

5028 of 7056

LEGAL DESCRIPTION: T36 R20-W S05 PT OF NWSE	PARCEL NO: 046-01023-1000	CONTROL NO: 139044
---	---------------------------	--------------------

20.1	\$51,923.38	0.87145517	\$45,248.90
------	-------------	------------	-------------

0	\$0.00	STAT	999999	STATE OF WISCONSIN
---	--------	------	--------	--------------------

0.00380180	\$172.03	CNTY	48	POLK COUNTY
------------	----------	------	----	-------------

0.00155580	\$70.40	MUNI	48046	TOWN OF STERLING
------------	---------	------	-------	------------------

0.008026	\$363.17	REG	485019	SCH D OF SAINT CROIX FALLS
----------	----------	-----	--------	----------------------------

0.00029320	\$13.27	VTAE	001700	NORTHWOOD TECHNICAL COLLEGE
------------	---------	------	--------	-----------------------------

Parcel Total:	\$618.87
---------------	----------

LEGAL DESCRIPTION: T36 R20-W S05 PT OF SESW	PARCEL NO: 046-01018-1000	CONTROL NO: 139059
---	---------------------------	--------------------

15.34	\$35,193.19	0.87145517	\$30,669.29
-------	-------------	------------	-------------

0	\$0.00	STAT	999999	STATE OF WISCONSIN
---	--------	------	--------	--------------------

0.00380180	\$116.60	CNTY	48	POLK COUNTY
------------	----------	------	----	-------------

0.00155580	\$47.72	MUNI	48046	TOWN OF STERLING
------------	---------	------	-------	------------------

0.008026	\$246.15	REG	485019	SCH D OF SAINT CROIX FALLS
----------	----------	-----	--------	----------------------------

0.00029320	\$8.99	VTAE	001700	NORTHWOOD TECHNICAL COLLEGE
------------	--------	------	--------	-----------------------------

Parcel Total:	\$419.46
---------------	----------

File Number Total:	\$1,392.17
--------------------	------------

Municipality Total:	\$25,195.56
---------------------	-------------



State of Wisconsin / Department of Natural Resources

Tony Evers , Governor

Adam N Payne , Secretary

5/22/2023

Chapter 70.114 - Aids Payment Worksheet For Tax Year 2022(Payment Year 2023) - Payment Due January 31, 2023

5029 of 7056

DETAIL FOR VILLAGE OF OSCEOLA, POLK COUNTY

Acres	Est. Adjust. Purch. Price	Level of Assessment	Adjusted Local Value	Net Gen. Tax Rate	Calc. Aid Pay Amount	Taxing Jurisdiction Type	Code	Description
FILE NO: FM 10803 *			DATE OF PURCHASE: 10/17/2003			GRANTOR: JAMES LARUE		
LEGAL DESCRIPTION: T33 R19-W S27 V OSC ASRS PLT-OL88				PARCEL NO: 165-00489-0000		CONTROL NO: 141687		
0.14	\$1,103.93	1.01274852	\$1,118.00					
				0	\$0.00	STAT	999999	STATE OF WISCONSIN
				0.00309460	\$3.46	CNTY	48	POLK COUNTY
				0.00514470	\$5.75	MUNI	48165	VILLAGE OF OSCEOLA
				0.00635730	\$7.11	REG	484165	SCH D OF OSCEOLA
				0.00025290	\$0.28	VTAE	001700	NORTHWOOD TECHNICAL COLLEGE
Parcel Total:					\$16.60			

LEGAL DESCRIPTION: T33 R19-W S27 V OSC ASRS PLT-OL106				PARCEL NO: 165-00518-0000		CONTROL NO: 141688		
1.93	\$23,792.37	1.01274852	\$24,095.69					
				0	\$0.00	STAT	999999	STATE OF WISCONSIN
				0.00309460	\$74.57	CNTY	48	POLK COUNTY
				0.00514470	\$123.96	MUNI	48165	VILLAGE OF OSCEOLA
				0.00635730	\$153.18	REG	484165	SCH D OF OSCEOLA
				0.00025290	\$6.09	VTAE	001700	NORTHWOOD TECHNICAL COLLEGE
Parcel Total:					\$357.80			



State of Wisconsin / Department of Natural Resources

Tony Evers , Governor

Adam N Payne , Secretary

5/22/2023

Chapter 70.114 - Aids Payment Worksheet For Tax Year 2022(Payment Year 2023) - Payment Due January 31, 2023

5030 of 7056

LEGAL DESCRIPTION: T33 R19-W S27 V OSC ASRS PLT-OL107				PARCEL NO: 165-00518-0000				CONTROL NO: 141689	
4.96	\$61,145.72	1.01274852	\$61,925.24						
				0	\$0.00	STAT	999999	STATE OF WISCONSIN	
				0.00309460	\$191.63	CNTY	48	POLK COUNTY	
				0.00514470	\$318.58	MUNI	48165	VILLAGE OF OSCEOLA	
				0.00635730	\$393.68	REG	484165	SCH D OF OSCEOLA	
				0.00025290	\$15.66	VTAE	001700	NORTHWOOD TECHNICAL COLLEGE	
Parcel Total:					\$919.55				

LEGAL DESCRIPTION: T33 R19-W S27 V OSC ASRS PLT-OL105				PARCEL NO: 165-00517-0000				CONTROL NO: 141690	
0.07	\$1,103.93	1.01274852	\$1,118.00						
				0	\$0.00	STAT	999999	STATE OF WISCONSIN	
				0.00309460	\$3.46	CNTY	48	POLK COUNTY	
				0.00514470	\$5.75	MUNI	48165	VILLAGE OF OSCEOLA	
				0.00635730	\$7.11	REG	484165	SCH D OF OSCEOLA	
				0.00025290	\$0.28	VTAE	001700	NORTHWOOD TECHNICAL COLLEGE	
Parcel Total:					\$16.60				

LEGAL DESCRIPTION: T33 R19-W S27 V OSC ASRS PLT-OL109				PARCEL NO: 165-00518-0000				CONTROL NO: 141691	
0.4	\$4,930.96	1.01274852	\$4,993.83						
				0	\$0.00	STAT	999999	STATE OF WISCONSIN	
				0.00309460	\$15.45	CNTY	48	POLK COUNTY	
				0.00514470	\$25.69	MUNI	48165	VILLAGE OF OSCEOLA	
				0.00635730	\$31.75	REG	484165	SCH D OF OSCEOLA	
				0.00025290	\$1.26	VTAE	001700	NORTHWOOD TECHNICAL COLLEGE	
Parcel Total:					\$74.15				



State of Wisconsin / Department of Natural Resources

Tony Evers , Governor

Adam N Payne , Secretary

5/22/2023

Chapter 70.114 - Aids Payment Worksheet For Tax Year 2022(Payment Year 2023) - Payment Due January 31, 2023

5031 of 7056

LEGAL DESCRIPTION: T33 R19-W S27 V OSC ASRS PLT-OL91	PARCEL NO: 165-00500-0000	CONTROL NO: 141692
--	---------------------------	--------------------

0.5 \$787.89 1.01274852 \$797.93

0	\$0.00	STAT	999999	STATE OF WISCONSIN
0.00309460	\$2.47	CNTY	48	POLK COUNTY
0.00514470	\$4.11	MUNI	48165	VILLAGE OF OSCEOLA
0.00635730	\$5.07	REG	484165	SCH D OF OSCEOLA
0.00025290	\$0.20	VTAE	001700	NORTHWOOD TECHNICAL COLLEGE

Parcel Total: \$11.85

LEGAL DESCRIPTION: T33 R19-W S27 V OSC ASRS PLT-OL108	PARCEL NO: 165-00518-0000	CONTROL NO: 141693
---	---------------------------	--------------------

0.14 \$1,726.00 1.01274852 \$1,748.01

0	\$0.00	STAT	999999	STATE OF WISCONSIN
0.00309460	\$5.41	CNTY	48	POLK COUNTY
0.00514470	\$8.99	MUNI	48165	VILLAGE OF OSCEOLA
0.00635730	\$11.11	REG	484165	SCH D OF OSCEOLA
0.00025290	\$0.44	VTAE	001700	NORTHWOOD TECHNICAL COLLEGE

Parcel Total: \$25.95

File Number Total: \$1,422.50

Municipality Total: \$1,422.50



State of Wisconsin / Department of Natural Resources

Tony Evers , Governor

Adam N Payne , Secretary

5/22/2023

Chapter 70.114 - Aids Payment Worksheet For Tax Year 2022(Payment Year 2023) - Payment Due January 31, 2023

5032 of 7056

DETAIL FOR CITY OF AMERY, POLK COUNTY

Acres	Est. Adjust. Purch. Price	Level of Assessment	Adjusted Local Value	Net Gen. Tax Rate	Calc. Aid Pay Amount	Taxing Jurisdiction	Description
FILE NO: P 1730 F			DATE OF PURCHASE: 08/09/2000			GRANTOR: WISCONSIN DEPT OF TRANSPORTA	
LEGAL DESCRIPTION: T33 R16-W S28 PT OF SESW			PARCEL NO: 085144			CONTROL NO: 85144	
1.96	\$818.42	0.98587540	\$806.86				
				0	\$0.00	STAT 999999	STATE OF WISCONSIN
				0.00321510	\$2.59	CNTY 48	POLK COUNTY
				0.00743360	\$6.00	MUNI 48201	CITY OF AMERY
				0.00742820	\$5.99	REG 480119	SCH D OF AMERY
				0.00026270	\$0.21	VTAE 001700	NORTHWOOD TECHNICAL COLLEGE
				0.00085090	\$0.69	LKMG 488030	APPLE RIVER PRO & REHAB DIST
Parcel Total:					\$15.48		

File Number Total: \$15.48

FILE NO: P 1828 *			DATE OF PURCHASE: 12/15/2003			GRANTOR: CANADIAN NATIONAL RAILROAD C	
LEGAL DESCRIPTION: T33 R16-W S29 PT GV LT 6			PARCEL NO: 089604			CONTROL NO: 89604	

3.72	\$14,427.19	0.98587540	\$14,223.41				
				0	\$0.00	STAT 999999	STATE OF WISCONSIN
				0.00321510	\$45.73	CNTY 48	POLK COUNTY
				0.00743360	\$105.73	MUNI 48201	CITY OF AMERY
				0.00742820	\$105.65	REG 480119	SCH D OF AMERY
				0.00026270	\$3.74	VTAE 001700	NORTHWOOD TECHNICAL COLLEGE
				0.00024140	\$3.43	LKMG 488140	AMERY LAKES PRO & REHAB DIST
Parcel Total:					\$264.28		



State of Wisconsin / Department of Natural Resources

Tony Evers , Governor

Adam N Payne , Secretary

5/22/2023

Chapter 70.114 - Aids Payment Worksheet For Tax Year 2022(Payment Year 2023) - Payment Due January 31, 2023

5033 of 7056

LEGAL DESCRIPTION: T33 R16-W S28 PT GV LT 04	PARCEL NO: 089606	CONTROL NO: 89606
--	-------------------	-------------------

5.04	\$19,546.51	0.98587540	\$19,270.42
------	-------------	------------	-------------

0	\$0.00	STAT	999999	STATE OF WISCONSIN
0.00321510	\$61.96	CNTY	48	POLK COUNTY
0.00743360	\$143.25	MUNI	48201	CITY OF AMERY
0.00742820	\$143.14	REG	480119	SCH D OF AMERY
0.00026270	\$5.06	VTAE	001700	NORTHWOOD TECHNICAL COLLEGE
0.00024140	\$4.65	LKMG	488140	AMERY LAKES PRO & REHAB DIST

Parcel Total:	\$358.06
---------------	----------

LEGAL DESCRIPTION: T33 R16-W S28 PT OF SESW	PARCEL NO: 089607	CONTROL NO: 89607
---	-------------------	-------------------

1.35	\$5,235.68	0.98587540	\$5,161.72
------	------------	------------	------------

0	\$0.00	STAT	999999	STATE OF WISCONSIN
0.00321510	\$16.60	CNTY	48	POLK COUNTY
0.00743360	\$38.37	MUNI	48201	CITY OF AMERY
0.00742820	\$38.34	REG	480119	SCH D OF AMERY
0.00026270	\$1.36	VTAE	001700	NORTHWOOD TECHNICAL COLLEGE
0.00024140	\$1.25	LKMG	488140	AMERY LAKES PRO & REHAB DIST

Parcel Total:	\$95.92
---------------	---------

File Number Total:	\$718.26
--------------------	----------

Municipality Total:	\$733.74
---------------------	----------



State of Wisconsin / Department of Natural Resources

Tony Evers , Governor

Adam N Payne , Secretary

5/22/2023

Chapter 70.114 - Aids Payment Worksheet For Tax Year 2022(Payment Year 2023) - Payment Due January 31, 2023

5034 of 7056

DETAIL FOR CITY OF ST. CROIX FALLS, POLK COUNTY

Acres	Est. Adjust. Purch. Price	Level of Assessment	Adjusted Local Value	Net Gen. Tax Rate	Calc. Aid Pay Amount	Type	Code	Taxing Jurisdiction Description
FILE NO: PR 40093 *			DATE OF PURCHASE: 12/06/2010			GRANTOR: Colleen Paluczak		
LEGAL DESCRIPTION: T34 R18-W S20 Lot 2, CSM 5946				PARCEL NO: 281-00970-0000		CONTROL NO: 121000		
13.16	\$81,050.67	0.68592198	\$55,594.43	0	\$0.00	STAT	999999	STATE OF WISCONSIN
				0.00449580	\$249.94	CNTY	48	POLK COUNTY
				0.00618510	\$343.86	MUNI	48281	CITY OF ST. CROIX FALLS
				0.01005730	\$559.13	REG	485019	SCH D OF SAINT CROIX FALLS
				0.00036750	\$20.43	VTAE	001700	NORTHWOOD TECHNICAL COLLEGE
Parcel Total:					\$1,173.36			

File Number Total: \$1,173.36

FILE NO: PR 40160 *			DATE OF PURCHASE: 03/18/2013			GRANTOR: George H. & Allyson K. Pfal		
LEGAL DESCRIPTION: T34 R18-W S20 Lot 1, CSM 1290				PARCEL NO: 281-00916-0000		CONTROL NO: 125816		
0.75	\$1,883.92	0.68592198	\$1,292.22	0	\$0.00	STAT	999999	STATE OF WISCONSIN
				0.00449580	\$5.81	CNTY	48	POLK COUNTY
				0.00618510	\$7.99	MUNI	48281	CITY OF ST. CROIX FALLS
				0.01005730	\$13.00	REG	485019	SCH D OF SAINT CROIX FALLS
				0.00036750	\$0.47	VTAE	001700	NORTHWOOD TECHNICAL COLLEGE
Parcel Total:					\$27.27			



State of Wisconsin / Department of Natural Resources

Tony Evers , Governor

Adam N Payne , Secretary

5/22/2023

Chapter 70.114 - Aids Payment Worksheet For Tax Year 2022(Payment Year 2023) - Payment Due January 31, 2023

5035 of 7056

LEGAL DESCRIPTION: T34 R18-W S20 Lot 2, CSM 1324				PARCEL NO: 281-00916-0000				CONTROL NO: 125817	
29.3	\$73,723.85	0.68592198	\$50,568.81						
				0	\$0.00	STAT	999999	STATE OF WISCONSIN	
				0.00449580	\$227.35	CNTY	48	POLK COUNTY	
				0.00618510	\$312.77	MUNI	48281	CITY OF ST. CROIX FALLS	
				0.01005730	\$508.59	REG	485019	SCH D OF SAINT CROIX FALLS	
				0.00036750	\$18.58	VTAE	001700	NORTHWOOD TECHNICAL COLLEGE	
Parcel Total:					\$1,067.29				

LEGAL DESCRIPTION: T34 R18-W S20 Lot 2, CSM 2353				PARCEL NO: 281-00917-0000				CONTROL NO: 125818	
2.68	\$221.47	0.68592198	\$151.91						
				0	\$0.00	STAT	999999	STATE OF WISCONSIN	
				0.00449580	\$0.68	CNTY	48	POLK COUNTY	
				0.00618510	\$0.94	MUNI	48281	CITY OF ST. CROIX FALLS	
				0.01005730	\$1.53	REG	485019	SCH D OF SAINT CROIX FALLS	
				0.00036750	\$0.06	VTAE	001700	NORTHWOOD TECHNICAL COLLEGE	
Parcel Total:					\$3.21				

File Number Total:					\$1,097.77				
--------------------	--	--	--	--	------------	--	--	--	--



State of Wisconsin / Department of Natural Resources

Tony Evers , Governor

Adam N Payne , Secretary

5/22/2023

Chapter 70.114 - Aids Payment Worksheet For Tax Year 2022(Payment Year 2023) - Payment Due January 31, 2023

5036 of 7056

FILE NO: PR 40161 *		DATE OF PURCHASE: 02/19/2013		GRANTOR: Thomas J. & Linda K. DeSmet	
LEGAL DESCRIPTION: T34 R18-W S20 Pt. of Lot 3, CSM 2353		PARCEL NO: 281-00917-0300		CONTROL NO: 125819	
1.22	\$78.76	0.68592198	\$54.02		
		0	\$0.00	STAT 999999	STATE OF WISCONSIN
		0.00449580	\$0.24	CNTY 48	POLK COUNTY
		0.00618510	\$0.33	MUNI 48281	CITY OF ST. CROIX FALLS
		0.01005730	\$0.54	REG 485019	SCH D OF SAINT CROIX FALLS
		0.00036750	\$0.02	VTAE 001700	NORTHWOOD TECHNICAL COLLEGE
Parcel Total:			\$1.13		
File Number Total:			\$1.13		
Municipality Total:			\$2,272.26		



State of Wisconsin / Department of Natural Resources

Tony Evers , Governor

Adam N Payne , Secretary

5/22/2023

Chapter 70.114 - Aids Payment Worksheet For Tax Year 2022(Payment Year 2023) - Payment Due January 31, 2023

5037 of 7056

DETAIL FOR TOWN OF ALBAN, PORTAGE COUNTY

Acres	Est. Adjust. Purch. Price	Level of Assessment	Adjusted Local Value	Net Gen. Tax Rate	Calc. Aid Pay Amount	----- Taxing Jurisdiction -----		
						Type	Code	Description
FILE NO: FI 2325 *		DATE OF PURCHASE: 12/02/1993				GRANTOR: JAMES GILMEISTER, ET AL		
LEGAL DESCRIPTION: T25 R10-E S34 PT OF SWSW				PARCEL NO: 002-25-1034-11.01		CONTROL NO: 72112		
27	\$67,658.94	0.69910493	\$47,300.70					
				0	\$0.00	STAT	999999	STATE OF WISCONSIN
				0.00668420	\$316.17	CNTY	49	PORTAGE COUNTY
				0.00325110	\$153.78	MUNI	49002	TOWN OF ALBAN
				0.01099590	\$520.11	REG	494963	SCH D OF ROSHOLT
				0.00154430	\$73.05	VTAE	001500	NORTH CENTRAL VTAE DISTRICT
Parcel Total:					\$1,063.11			

File Number Total: \$1,063.11

FILE NO: FI 2460 *		DATE OF PURCHASE: 01/29/1996				GRANTOR: JOHN G KESTER		
LEGAL DESCRIPTION: T25 R10-E S18 PT OF SWNW				PARCEL NO: 002-25-1018-07.01		CONTROL NO: 76895		
1.5	\$5,827.42	0.69910493	\$4,073.98					
				0	\$0.00	STAT	999999	STATE OF WISCONSIN
				0.00668420	\$27.23	CNTY	49	PORTAGE COUNTY
				0.00325110	\$13.24	MUNI	49002	TOWN OF ALBAN
				0.01099590	\$44.80	REG	494963	SCH D OF ROSHOLT
				0.00154430	\$6.29	VTAE	001500	NORTH CENTRAL VTAE DISTRICT
Parcel Total:					\$91.56			



State of Wisconsin / Department of Natural Resources

Tony Evers , Governor

Adam N Payne , Secretary

5/22/2023

Chapter 70.114 - Aids Payment Worksheet For Tax Year 2022(Payment Year 2023) - Payment Due January 31, 2023

5038 of 7056

LEGAL DESCRIPTION: T25 R10-E S18 NWSW	PARCEL NO: 002-25-1018-10	CONTROL NO: 76896
---------------------------------------	---------------------------	-------------------

41.5	\$95,612.89	0.69910493	\$66,843.44	
------	-------------	------------	-------------	--

0	\$0.00	STAT	999999	STATE OF WISCONSIN
0.00668420	\$446.79	CNTY	49	PORTAGE COUNTY
0.00325110	\$217.31	MUNI	49002	TOWN OF ALBAN
0.01099590	\$735.00	REG	494963	SCH D OF ROSHOLT
0.00154430	\$103.23	VTAE	001500	NORTH CENTRAL VTAE DISTRICT

Parcel Total:	\$1,502.33
---------------	------------

File Number Total:	\$1,593.89
--------------------	------------

FILE NO: FI 2708 *	DATE OF PURCHASE: 11/14/2001	GRANTOR: JOHN ANDERSON
--------------------	------------------------------	------------------------

LEGAL DESCRIPTION: T25 R10-E S15 S 50 FT NWSW	PARCEL NO: 002-25-1015-10	CONTROL NO: 86127
---	---------------------------	-------------------

1.5	\$10,928.58	0.69910493	\$7,640.23	
-----	-------------	------------	------------	--

0	\$0.00	STAT	999999	STATE OF WISCONSIN
0.00668420	\$51.07	CNTY	49	PORTAGE COUNTY
0.00325110	\$24.84	MUNI	49002	TOWN OF ALBAN
0.01099590	\$84.01	REG	494963	SCH D OF ROSHOLT
0.00154430	\$11.80	VTAE	001500	NORTH CENTRAL VTAE DISTRICT

Parcel Total:	\$171.72
---------------	----------



State of Wisconsin / Department of Natural Resources

Tony Evers , Governor

Adam N Payne , Secretary

5/22/2023

Chapter 70.114 - Aids Payment Worksheet For Tax Year 2022(Payment Year 2023) - Payment Due January 31, 2023

5039 of 7056

LEGAL DESCRIPTION: T25 R10-E S15 PT OF NESW	PARCEL NO: 002-25-1015-09	CONTROL NO: 86128
---	---------------------------	-------------------

6.7	\$41,527.03	0.69910493	\$29,031.75	
-----	-------------	------------	-------------	--

0	\$0.00	STAT	999999	STATE OF WISCONSIN
0.00668420	\$194.05	CNTY	49	PORTAGE COUNTY
0.00325110	\$94.39	MUNI	49002	TOWN OF ALBAN
0.01099590	\$319.23	REG	494963	SCH D OF ROSHOLT
0.00154430	\$44.83	VTAE	001500	NORTH CENTRAL VTAE DISTRICT

Parcel Total:	\$652.50
---------------	----------

File Number Total:	\$824.22
--------------------	----------

FILE NO: FI 2732 *	DATE OF PURCHASE: 08/22/2002	GRANTOR: MICHAEL E GLINIECKE ET AL
--------------------	------------------------------	------------------------------------

LEGAL DESCRIPTION: T25 R10-E S18 PT OF SESE	PARCEL NO: 002-25-1018-16	CONTROL NO: 87342
---	---------------------------	-------------------

5	\$9,280.13	0.69910493	\$6,487.79	
---	------------	------------	------------	--

0	\$0.00	STAT	999999	STATE OF WISCONSIN
0.00668420	\$43.37	CNTY	49	PORTAGE COUNTY
0.00325110	\$21.09	MUNI	49002	TOWN OF ALBAN
0.01099590	\$71.34	REG	494963	SCH D OF ROSHOLT
0.00154430	\$10.02	VTAE	001500	NORTH CENTRAL VTAE DISTRICT

Parcel Total:	\$145.82
---------------	----------



State of Wisconsin / Department of Natural Resources

Tony Evers , Governor

Adam N Payne , Secretary

5/22/2023

Chapter 70.114 - Aids Payment Worksheet For Tax Year 2022(Payment Year 2023) - Payment Due January 31, 2023

5040 of 7056

LEGAL DESCRIPTION: T25 R10-E S18 PT OF SWSE				PARCEL NO: 002-25-1018-15				CONTROL NO: 87343	
37	\$95,315.30	0.69910493	\$66,635.39	0	\$0.00	STAT	999999	STATE OF WISCONSIN	
				0.00668420	\$445.40	CNTY	49	PORTAGE COUNTY	
				0.00325110	\$216.64	MUNI	49002	TOWN OF ALBAN	
				0.01099590	\$732.71	REG	494963	SCH D OF ROSHOLT	
				0.00154430	\$102.91	VTAE	001500	NORTH CENTRAL VTAE DISTRICT	
Parcel Total:				\$1,497.66					

LEGAL DESCRIPTION: T25 R10-E S18 PT OF SESW				PARCEL NO: 002-25-1018-12				CONTROL NO: 87344	
32.71	\$69,436.53	0.69910493	\$48,543.42	0	\$0.00	STAT	999999	STATE OF WISCONSIN	
				0.00668420	\$324.47	CNTY	49	PORTAGE COUNTY	
				0.00325110	\$157.82	MUNI	49002	TOWN OF ALBAN	
				0.01099590	\$533.78	REG	494963	SCH D OF ROSHOLT	
				0.00154430	\$74.97	VTAE	001500	NORTH CENTRAL VTAE DISTRICT	
Parcel Total:				\$1,091.04					

LEGAL DESCRIPTION: T25 R10-E S18 PT OF SWSW				PARCEL NO: 002-25-1018-11				CONTROL NO: 87345	
41.7	\$113,215.91	0.69910493	\$79,149.80	0	\$0.00	STAT	999999	STATE OF WISCONSIN	
				0.00668420	\$529.05	CNTY	49	PORTAGE COUNTY	
				0.00325110	\$257.32	MUNI	49002	TOWN OF ALBAN	
				0.01099590	\$870.32	REG	494963	SCH D OF ROSHOLT	
				0.00154430	\$122.23	VTAE	001500	NORTH CENTRAL VTAE DISTRICT	
Parcel Total:				\$1,778.92					



State of Wisconsin / Department of Natural Resources

Tony Evers , Governor

Adam N Payne , Secretary

5/22/2023

Chapter 70.114 - Aids Payment Worksheet For Tax Year 2022(Payment Year 2023) - Payment Due January 31, 2023

5041 of 7056

LEGAL DESCRIPTION: T25 R10-E S19 PT OF NWNW	PARCEL NO: 002-25-1019-06	CONTROL NO: 87346
---	---------------------------	-------------------

41.84	\$109,235.50	0.69910493	\$76,367.07
-------	--------------	------------	-------------

0	\$0.00	STAT	999999	STATE OF WISCONSIN
0.00668420	\$510.45	CNTY	49	PORTAGE COUNTY
0.00325110	\$248.28	MUNI	49002	TOWN OF ALBAN
0.01099590	\$839.72	REG	494963	SCH D OF ROSHOLT
0.00154430	\$117.94	VTAE	001500	NORTH CENTRAL VTAE DISTRICT

Parcel Total:	\$1,716.39
---------------	------------

File Number Total:	\$6,229.83
--------------------	------------

FILE NO: FI 2835 *	DATE OF PURCHASE: 05/11/2006	GRANTOR: DONALD J MALEK
--------------------	------------------------------	-------------------------

LEGAL DESCRIPTION: T25 R10-E S16 SENW	PARCEL NO: 002-25-1016-08.01	CONTROL NO: 95200
---------------------------------------	------------------------------	-------------------

40	\$199,935.65	0.69910493	\$139,776.00
----	--------------	------------	--------------

0	\$0.00	STAT	999999	STATE OF WISCONSIN
0.00668420	\$934.29	CNTY	49	PORTAGE COUNTY
0.00325110	\$454.43	MUNI	49002	TOWN OF ALBAN
0.01099590	\$1,536.96	REG	494963	SCH D OF ROSHOLT
0.00154430	\$215.86	VTAE	001500	NORTH CENTRAL VTAE DISTRICT

Parcel Total:	\$3,141.54
---------------	------------



State of Wisconsin / Department of Natural Resources

Tony Evers , Governor

Adam N Payne , Secretary

5/22/2023

Chapter 70.114 - Aids Payment Worksheet For Tax Year 2022(Payment Year 2023) - Payment Due January 31, 2023

5042 of 7056

LEGAL DESCRIPTION: T25 R10-E S16 PT OF NESW	PARCEL NO: 002-25-1016-09.03	CONTROL NO: 95201
---	------------------------------	-------------------

17.1	\$85,472.52	0.69910493	\$59,754.26
------	-------------	------------	-------------

0	\$0.00	STAT	999999	STATE OF WISCONSIN
0.00668420	\$399.41	CNTY	49	PORTAGE COUNTY
0.00325110	\$194.27	MUNI	49002	TOWN OF ALBAN
0.01099590	\$657.05	REG	494963	SCH D OF ROSHOLT
0.00154430	\$92.28	VTAE	001500	NORTH CENTRAL VTAE DISTRICT

Parcel Total:	\$1,343.01
---------------	------------

File Number Total:	\$4,484.55
--------------------	------------

FILE NO: FI 2880 *	DATE OF PURCHASE: 10/26/2007	GRANTOR: MARION G COTTERMAN
--------------------	------------------------------	-----------------------------

LEGAL DESCRIPTION: T25 R10-E S15 PT OF SWSW	PARCEL NO: 002-25-1015-11.02	CONTROL NO: 97951
---	------------------------------	-------------------

1.13	\$37,315.18	0.69910493	\$26,087.22
------	-------------	------------	-------------

0	\$0.00	STAT	999999	STATE OF WISCONSIN
0.00668420	\$174.37	CNTY	49	PORTAGE COUNTY
0.00325110	\$84.81	MUNI	49002	TOWN OF ALBAN
0.01099590	\$286.85	REG	494963	SCH D OF ROSHOLT
0.00154430	\$40.29	VTAE	001500	NORTH CENTRAL VTAE DISTRICT

Parcel Total:	\$586.32
---------------	----------

File Number Total:	\$586.32
--------------------	----------



State of Wisconsin / Department of Natural Resources

Tony Evers , Governor

Adam N Payne , Secretary

5/22/2023

Chapter 70.114 - Aids Payment Worksheet For Tax Year 2022(Payment Year 2023) - Payment Due January 31, 2023

5043 of 7056

FILE NO: FM 10202 *				DATE OF PURCHASE: 10/30/2015				GRANTOR: Dennis A. & Catherine C Mat			
LEGAL DESCRIPTION: T25 R10-E S01 NESE				PARCEL NO: 002-25-1001-13				CONTROL NO: 129409			
40	\$91,220.56	0.69910493	\$63,772.74								
				0	\$0.00	STAT	999999	STATE OF WISCONSIN			
				0.00668420	\$426.27	CNTY	49	PORTAGE COUNTY			
				0.00325110	\$207.33	MUNI	49002	TOWN OF ALBAN			
				0.01099590	\$701.24	REG	494963	SCH D OF ROSHOLT			
				0.00154430	\$98.49	VTAE	001500	NORTH CENTRAL VTAE DISTRICT			
Parcel Total:				\$1,433.33							

File Number Total:				\$1,433.33							
--------------------	--	--	--	------------	--	--	--	--	--	--	--

FILE NO: FM 10203 *				DATE OF PURCHASE: 11/06/2015				GRANTOR: Sue E Austin			
LEGAL DESCRIPTION: T25 R10-E S01 SESE				PARCEL NO: 002-25-1001-16				CONTROL NO: 129422			
40	\$83,189.18	0.69910493	\$58,157.97								
				0	\$0.00	STAT	999999	STATE OF WISCONSIN			
				0.00668420	\$388.74	CNTY	49	PORTAGE COUNTY			
				0.00325110	\$189.08	MUNI	49002	TOWN OF ALBAN			
				0.01099590	\$639.50	REG	494963	SCH D OF ROSHOLT			
				0.00154430	\$89.82	VTAE	001500	NORTH CENTRAL VTAE DISTRICT			
Parcel Total:				\$1,307.14							

File Number Total:				\$1,307.14							
--------------------	--	--	--	------------	--	--	--	--	--	--	--



State of Wisconsin / Department of Natural Resources

Tony Evers , Governor

Adam N Payne , Secretary

5/22/2023

Chapter 70.114 - Aids Payment Worksheet For Tax Year 2022(Payment Year 2023) - Payment Due January 31, 2023

5044 of 7056

FILE NO: O 103 *				DATE OF PURCHASE: 11/06/1997				GRANTOR: MALCOLM ROSHOLT			
LEGAL DESCRIPTION: T25 R10-E S01 SWSE				PARCEL NO: 002-25-1001-15				CONTROL NO: 80009			
40	\$53,064.90	0.69910493	\$37,097.93								
				0	\$0.00	STAT	999999	STATE OF WISCONSIN			
				0.00668420	\$247.97	CNTY	49	PORTAGE COUNTY			
				0.00325110	\$120.61	MUNI	49002	TOWN OF ALBAN			
				0.01099590	\$407.92	REG	494963	SCH D OF ROSHOLT			
				0.00154430	\$57.29	VTAE	001500	NORTH CENTRAL VTAE DISTRICT			
				Parcel Total:		\$833.79					

LEGAL DESCRIPTION: T25 R10-E S01 SWSW				PARCEL NO: 002-25-1001-11				CONTROL NO: 80010			
40	\$53,064.90	0.69910493	\$37,097.93								
				0	\$0.00	STAT	999999	STATE OF WISCONSIN			
				0.00668420	\$247.97	CNTY	49	PORTAGE COUNTY			
				0.00325110	\$120.61	MUNI	49002	TOWN OF ALBAN			
				0.01099590	\$407.92	REG	494963	SCH D OF ROSHOLT			
				0.00154430	\$57.29	VTAE	001500	NORTH CENTRAL VTAE DISTRICT			
				Parcel Total:		\$833.79					



State of Wisconsin / Department of Natural Resources

Tony Evers , Governor

Adam N Payne , Secretary

5/22/2023

Chapter 70.114 - Aids Payment Worksheet For Tax Year 2022(Payment Year 2023) - Payment Due January 31, 2023

5045 of 7056

LEGAL DESCRIPTION: T25 R10-E S01 SESW				PARCEL NO: 002-25-1001-12				CONTROL NO: 80011	
40	\$53,064.90	0.69910493	\$37,097.93						
				0	\$0.00	STAT	999999	STATE OF WISCONSIN	
				0.00668420	\$247.97	CNTY	49	PORTAGE COUNTY	
				0.00325110	\$120.61	MUNI	49002	TOWN OF ALBAN	
				0.01099590	\$407.92	REG	494963	SCH D OF ROSHOLT	
				0.00154430	\$57.29	VTAE	001500	NORTH CENTRAL VTAE DISTRICT	
				Parcel Total:	\$833.79				

LEGAL DESCRIPTION: T25 R10-E S01 NWSW				PARCEL NO: 002-25-1001-10				CONTROL NO: 80012	
40	\$53,064.90	0.69910493	\$37,097.93						
				0	\$0.00	STAT	999999	STATE OF WISCONSIN	
				0.00668420	\$247.97	CNTY	49	PORTAGE COUNTY	
				0.00325110	\$120.61	MUNI	49002	TOWN OF ALBAN	
				0.01099590	\$407.92	REG	494963	SCH D OF ROSHOLT	
				0.00154430	\$57.29	VTAE	001500	NORTH CENTRAL VTAE DISTRICT	
				Parcel Total:	\$833.79				

LEGAL DESCRIPTION: T25 R10-E S01 NESW				PARCEL NO: 002-25-1001-09				CONTROL NO: 80013	
40	\$53,064.90	0.69910493	\$37,097.93						
				0	\$0.00	STAT	999999	STATE OF WISCONSIN	
				0.00668420	\$247.97	CNTY	49	PORTAGE COUNTY	
				0.00325110	\$120.61	MUNI	49002	TOWN OF ALBAN	
				0.01099590	\$407.92	REG	494963	SCH D OF ROSHOLT	
				0.00154430	\$57.29	VTAE	001500	NORTH CENTRAL VTAE DISTRICT	
				Parcel Total:	\$833.79				



State of Wisconsin / Department of Natural Resources

Tony Evers , Governor

Adam N Payne , Secretary

5/22/2023

Chapter 70.114 - Aids Payment Worksheet For Tax Year 2022(Payment Year 2023) - Payment Due January 31, 2023

5046 of 7056

File Number Total: \$4,168.95

FILE NO: P 1810 * DATE OF PURCHASE: 05/16/2003 GRANTOR: ANDERSON & ANDERSON PROP. LL

LEGAL DESCRIPTION: T25 R10-E S02 LT1-CSM7509-27-189 PARCEL NO: 002-25-1002:02.08 CONTROL NO: 88933

2 \$5,776.45 0.69910493 \$4,038.35

0 \$0.00 STAT 999999 STATE OF WISCONSIN

0.00668420 \$26.99 CNTY 49 PORTAGE COUNTY

0.00325110 \$13.13 MUNI 49002 TOWN OF ALBAN

0.01099590 \$44.41 REG 494963 SCH D OF ROSHOLT

0.00154430 \$6.24 VTAE 001500 NORTH CENTRAL VTAE DISTRICT

Parcel Total: \$90.77

LEGAL DESCRIPTION: T25 R10-E S02 LT1-CSM6118-22-191 PARCEL NO: 002-25-1002:02.09 CONTROL NO: 88934

19.5 \$56,319.27 0.69910493 \$39,373.08

0 \$0.00 STAT 999999 STATE OF WISCONSIN

0.00668420 \$263.18 CNTY 49 PORTAGE COUNTY

0.00325110 \$128.01 MUNI 49002 TOWN OF ALBAN

0.01099590 \$432.94 REG 494963 SCH D OF ROSHOLT

0.00154430 \$60.81 VTAE 001500 NORTH CENTRAL VTAE DISTRICT

Parcel Total: \$884.94



State of Wisconsin / Department of Natural Resources

Tony Evers , Governor

Adam N Payne , Secretary

5/22/2023

Chapter 70.114 - Aids Payment Worksheet For Tax Year 2022(Payment Year 2023) - Payment Due January 31, 2023

5047 of 7056

LEGAL DESCRIPTION: T25 R10-E S02 LT1-CSM6118-22-191	PARCEL NO: 002-25-1002:02.09	CONTROL NO: 88935
---	------------------------------	-------------------

19.5	\$56,319.27	0.69910493	\$39,373.08
------	-------------	------------	-------------

0	\$0.00	STAT	999999	STATE OF WISCONSIN
0.00668420	\$263.18	CNTY	49	PORTAGE COUNTY
0.00325110	\$128.01	MUNI	49002	TOWN OF ALBAN
0.01099590	\$432.94	REG	494963	SCH D OF ROSHOLT
0.00154430	\$60.81	VTAE	001500	NORTH CENTRAL VTAE DISTRICT

Parcel Total:	\$884.94
---------------	----------

File Number Total:	\$1,860.65
--------------------	------------

FILE NO: P 1849 *	DATE OF PURCHASE: 10/27/2004	GRANTOR: WILLIAM R WERONKE
-------------------	------------------------------	----------------------------

LEGAL DESCRIPTION: T25 R10-E S13 NWSE	PARCEL NO: 002-25-1013-14	CONTROL NO: 91998
---------------------------------------	---------------------------	-------------------

40	\$213,329.39	0.69910493	\$149,139.63
----	--------------	------------	--------------

0	\$0.00	STAT	999999	STATE OF WISCONSIN
0.00668420	\$996.88	CNTY	49	PORTAGE COUNTY
0.00325110	\$484.87	MUNI	49002	TOWN OF ALBAN
0.01099590	\$1,639.92	REG	494963	SCH D OF ROSHOLT
0.00154430	\$230.32	VTAE	001500	NORTH CENTRAL VTAE DISTRICT

Parcel Total:	\$3,351.99
---------------	------------

File Number Total:	\$3,351.99
--------------------	------------

Municipality Total:	\$26,903.98
---------------------	-------------



State of Wisconsin / Department of Natural Resources

Tony Evers , Governor

Adam N Payne , Secretary

5/22/2023

Chapter 70.114 - Aids Payment Worksheet For Tax Year 2022(Payment Year 2023) - Payment Due January 31, 2023

5048 of 7056

DETAIL FOR TOWN OF ALMOND, PORTAGE COUNTY

Acres	Est. Adjust. Purch. Price	Level of Assessment	Adjusted Local Value	Net Gen. Tax Rate	Calc. Aid Pay Amount	Type	Code	Taxing Jurisdiction Description
FILE NO: WM 60133 *			DATE OF PURCHASE: 04/13/2011			GRANTOR: Patricia Casey		
LEGAL DESCRIPTION: T21 R09-E S29 NENE				PARCEL NO: 004-21-0929-01		CONTROL NO: 122478		
40	\$306,573.93	1.00083447	\$306,829.75	0	\$0.00	STAT	999999	STATE OF WISCONSIN
				0.00466050	\$1,429.97	CNTY	49	PORTAGE COUNTY
				0.00270710	\$830.62	MUNI	49004	TOWN OF ALMOND
				0.00521350	\$1,599.65	REG	490105	SCH D OF ALMOND-BANCROFT
				0.00072510	\$222.47	VTAE	001400	MID-STATE VTAE DISTRICT
Parcel Total:					\$4,082.71			

LEGAL DESCRIPTION: T21 R09-E S29 SENE				PARCEL NO: 004-21-0929-04		CONTROL NO: 122814		
40	\$306,573.93	1.00083447	\$306,829.75	0	\$0.00	STAT	999999	STATE OF WISCONSIN
				0.00466050	\$1,429.97	CNTY	49	PORTAGE COUNTY
				0.00270710	\$830.62	MUNI	49004	TOWN OF ALMOND
				0.00521350	\$1,599.65	REG	490105	SCH D OF ALMOND-BANCROFT
				0.00072510	\$222.47	VTAE	001400	MID-STATE VTAE DISTRICT
Parcel Total:					\$4,082.71			

File Number Total: \$8,165.42

Municipality Total: \$8,165.42



State of Wisconsin / Department of Natural Resources

Tony Evers , Governor

Adam N Payne , Secretary

5/22/2023

Chapter 70.114 - Aids Payment Worksheet For Tax Year 2022(Payment Year 2023) - Payment Due January 31, 2023

5049 of 7056

DETAIL FOR TOWN OF AMHERST, PORTAGE COUNTY

Acres	Est. Adjust. Purch. Price	Level of Assessment	Adjusted Local Value	Net Gen. Tax Rate	Calc. Aid Pay Amount	----- Taxing Jurisdiction -----		
						Type	Code	Description
FILE NO: FI 2550 *			DATE OF PURCHASE: 08/14/1997			GRANTOR: CHESTER TRZEBIATOWSKI		
LEGAL DESCRIPTION: T23 R10-E S12 SENE				PARCEL NO: 006-23-1012-04		CONTROL NO: 78897		
40	\$85,298.38	0.77740711	\$66,311.57					
				0	\$0.00	STAT	999999	STATE OF WISCONSIN
				0.00621050	\$411.83	CNTY	49	PORTAGE COUNTY
				0.00260160	\$172.51	MUNI	49006	TOWN OF AMHERST
				0.01060660	\$703.34	REG	682639	SCH D OF IOLA-SCANDINAVIA
				0.00098620	\$65.40	VTAE	001200	FOX VALLEY VTAE DISTRICT
Parcel Total:					\$1,353.08			

File Number Total: \$1,353.08

FILE NO: FI 2784 *			DATE OF PURCHASE: 09/05/2003			GRANTOR: WISCONSIN DEPT OF TRANSPORTA		
LEGAL DESCRIPTION: T23 R10-E S35 PT OF SWSE				PARCEL NO: 35-15.04		CONTROL NO: 89842		
3.28	\$6,371.30	0.77740711	\$4,953.09					
				0	\$0.00	STAT	999999	STATE OF WISCONSIN
				0.00621050	\$30.76	CNTY	49	PORTAGE COUNTY
				0.00260160	\$12.89	MUNI	49006	TOWN OF AMHERST
				0.01192480	\$59.06	REG	490126	SCH D OF TOMORROW RIVER (AMHERST)
				0.00096620	\$4.79	VTAE	001400	MID-STATE VTAE DISTRICT
Parcel Total:					\$107.50			



State of Wisconsin / Department of Natural Resources

Tony Evers , Governor

Adam N Payne , Secretary

5/22/2023

Chapter 70.114 - Aids Payment Worksheet For Tax Year 2022(Payment Year 2023) - Payment Due January 31, 2023

5050 of 7056

LEGAL DESCRIPTION: T23 R10-E S35 PT OF NWSE	PARCEL NO: 35-14.01	CONTROL NO: 89843
---	---------------------	-------------------

6.57	\$12,762.03	0.77740711	\$9,921.29	
------	-------------	------------	------------	--

0	\$0.00	STAT	999999	STATE OF WISCONSIN
0.00621050	\$61.62	CNTY	49	PORTAGE COUNTY
0.00260160	\$25.81	MUNI	49006	TOWN OF AMHERST
0.01192480	\$118.31	REG	490126	SCH D OF TOMORROW RIVER (AMHERST)
0.00096620	\$9.59	VTAE	001400	MID-STATE VTAE DISTRICT

Parcel Total:	\$215.33
---------------	----------

LEGAL DESCRIPTION: T23 R10-E S35 PT OF NESW	PARCEL NO: 35-09.01	CONTROL NO: 89844
---	---------------------	-------------------

9.85	\$19,133.33	0.77740711	\$14,874.39	
------	-------------	------------	-------------	--

0	\$0.00	STAT	999999	STATE OF WISCONSIN
0.00621050	\$92.38	CNTY	49	PORTAGE COUNTY
0.00260160	\$38.70	MUNI	49006	TOWN OF AMHERST
0.01192480	\$177.37	REG	490126	SCH D OF TOMORROW RIVER (AMHERST)
0.00096620	\$14.37	VTAE	001400	MID-STATE VTAE DISTRICT

Parcel Total:	\$322.82
---------------	----------

File Number Total:	\$645.65
--------------------	----------



State of Wisconsin / Department of Natural Resources

Tony Evers , Governor

Adam N Payne , Secretary

5/22/2023

Chapter 70.114 - Aids Payment Worksheet For Tax Year 2022(Payment Year 2023) - Payment Due January 31, 2023

5051 of 7056

FILE NO: P 1704 *				DATE OF PURCHASE: 02/28/1997				GRANTOR: FOX VALLEY & WESTERN, LTD			
LEGAL DESCRIPTION: T23 R09-E S13 PT OF SWSW				PARCEL NO:				CONTROL NO: 79535			
3.07	\$4,760.07	0.77740711	\$3,700.51								
				0	\$0.00	STAT	999999	STATE OF WISCONSIN			
				0.00621050	\$22.98	CNTY	49	PORTAGE COUNTY			
				0.00260160	\$9.63	MUNI	49006	TOWN OF AMHERST			
				0.01192480	\$44.13	REG	490126	SCH D OF TOMORROW RIVER (AMHERST)			
				0.00096620	\$3.58	VTAE	001400	MID-STATE VTAE DISTRICT			
				Parcel Total:	\$80.32						

LEGAL DESCRIPTION: T23 R09-E S13 PT OF SESW				PARCEL NO: 079536				CONTROL NO: 79536			
2.88	\$4,466.72	0.77740711	\$3,472.46								
				0	\$0.00	STAT	999999	STATE OF WISCONSIN			
				0.00621050	\$21.57	CNTY	49	PORTAGE COUNTY			
				0.00260160	\$9.03	MUNI	49006	TOWN OF AMHERST			
				0.01192480	\$41.41	REG	490126	SCH D OF TOMORROW RIVER (AMHERST)			
				0.00096620	\$3.36	VTAE	001400	MID-STATE VTAE DISTRICT			
				Parcel Total:	\$75.37						



State of Wisconsin / Department of Natural Resources

Tony Evers , Governor

Adam N Payne , Secretary

5/22/2023

Chapter 70.114 - Aids Payment Worksheet For Tax Year 2022(Payment Year 2023) - Payment Due January 31, 2023

5052 of 7056

LEGAL DESCRIPTION: T23 R09-E S13 PT OF SWSE				PARCEL NO: 079537				CONTROL NO: 79537			
3.27	\$5,042.17	0.77740711	\$3,919.82								
				0	\$0.00	STAT	999999	STATE OF WISCONSIN			
				0.00621050	\$24.34	CNTY	49	PORTAGE COUNTY			
				0.00260160	\$10.20	MUNI	49006	TOWN OF AMHERST			
				0.01192480	\$46.74	REG	490126	SCH D OF TOMORROW RIVER (AMHERST)			
				0.00096620	\$3.79	VTAE	001400	MID-STATE VTAE DISTRICT			
				Parcel Total:	\$85.07						

LEGAL DESCRIPTION: T23 R09-E S13 PT OF SESE				PARCEL NO: 079538				CONTROL NO: 79538			
2.98	\$4,204.59	0.77740711	\$3,268.68								
				0	\$0.00	STAT	999999	STATE OF WISCONSIN			
				0.00621050	\$20.30	CNTY	49	PORTAGE COUNTY			
				0.00260160	\$8.50	MUNI	49006	TOWN OF AMHERST			
				0.01192480	\$38.98	REG	490126	SCH D OF TOMORROW RIVER (AMHERST)			
				0.00096620	\$3.16	VTAE	001400	MID-STATE VTAE DISTRICT			
				Parcel Total:	\$70.94						

LEGAL DESCRIPTION: T23 R09-E S13 PT OF NESE				PARCEL NO: 079539				CONTROL NO: 79539			
0.11	\$378.64	0.77740711	\$294.36								
				0	\$0.00	STAT	999999	STATE OF WISCONSIN			
				0.00621050	\$1.83	CNTY	49	PORTAGE COUNTY			
				0.00260160	\$0.77	MUNI	49006	TOWN OF AMHERST			
				0.01192480	\$3.51	REG	490126	SCH D OF TOMORROW RIVER (AMHERST)			
				0.00096620	\$0.28	VTAE	001400	MID-STATE VTAE DISTRICT			
				Parcel Total:	\$6.39						



State of Wisconsin / Department of Natural Resources

Tony Evers , Governor

Adam N Payne , Secretary

5/22/2023

Chapter 70.114 - Aids Payment Worksheet For Tax Year 2022(Payment Year 2023) - Payment Due January 31, 2023

5053 of 7056

LEGAL DESCRIPTION: T23 R10-E S18 PT OF NWSW				PARCEL NO: 079540				CONTROL NO: 79540			
3	\$4,651.88	0.77740711	\$3,616.41								
				0	\$0.00	STAT	999999	STATE OF WISCONSIN			
				0.00621050	\$22.46	CNTY	49	PORTAGE COUNTY			
				0.00260160	\$9.41	MUNI	49006	TOWN OF AMHERST			
				0.01192480	\$43.12	REG	490126	SCH D OF TOMORROW RIVER (AMHERST)			
				0.00096620	\$3.49	VTAE	001400	MID-STATE VTAE DISTRICT			
Parcel Total:					\$78.48						

LEGAL DESCRIPTION: T23 R10-E S18 PT OF SWSW				PARCEL NO: 079541				CONTROL NO: 79541			
0.41	\$1,731.56	0.77740711	\$1,346.12								
				0	\$0.00	STAT	999999	STATE OF WISCONSIN			
				0.00621050	\$8.36	CNTY	49	PORTAGE COUNTY			
				0.00260160	\$3.50	MUNI	49006	TOWN OF AMHERST			
				0.01192480	\$16.05	REG	490126	SCH D OF TOMORROW RIVER (AMHERST)			
				0.00096620	\$1.30	VTAE	001400	MID-STATE VTAE DISTRICT			
Parcel Total:					\$29.21						

LEGAL DESCRIPTION: T23 R10-E S18 PT OF NESW				PARCEL NO: 079542				CONTROL NO: 79542			
3.13	\$4,853.69	0.77740711	\$3,773.29								
				0	\$0.00	STAT	999999	STATE OF WISCONSIN			
				0.00621050	\$23.43	CNTY	49	PORTAGE COUNTY			
				0.00260160	\$9.82	MUNI	49006	TOWN OF AMHERST			
				0.01192480	\$45.00	REG	490126	SCH D OF TOMORROW RIVER (AMHERST)			
				0.00096620	\$3.65	VTAE	001400	MID-STATE VTAE DISTRICT			
Parcel Total:					\$81.90						



State of Wisconsin / Department of Natural Resources

Tony Evers , Governor

Adam N Payne , Secretary

5/22/2023

Chapter 70.114 - Aids Payment Worksheet For Tax Year 2022(Payment Year 2023) - Payment Due January 31, 2023

5054 of 7056

LEGAL DESCRIPTION: T23 R10-E S18 PT OF NWSE				PARCEL NO: 079543				CONTROL NO: 79543	
3.41	\$20,883.54	0.77740711	\$16,235.01						
				0	\$0.00	STAT	999999	STATE OF WISCONSIN	
				0.00621050	\$100.83	CNTY	49	PORTAGE COUNTY	
				0.00260160	\$42.24	MUNI	49006	TOWN OF AMHERST	
				0.01192480	\$193.60	REG	490126	SCH D OF TOMORROW RIVER (AMHERST)	
				0.00096620	\$15.69	VTAE	001400	MID-STATE VTAE DISTRICT	
Parcel Total:					\$352.36				

LEGAL DESCRIPTION: T23 R10-E S16 PT OF NESW				PARCEL NO: 079552				CONTROL NO: 79552	
2.92	\$5,082.54	0.77740711	\$3,951.20						
				0	\$0.00	STAT	999999	STATE OF WISCONSIN	
				0.00621050	\$24.54	CNTY	49	PORTAGE COUNTY	
				0.00260160	\$10.28	MUNI	49006	TOWN OF AMHERST	
				0.01192480	\$47.12	REG	490126	SCH D OF TOMORROW RIVER (AMHERST)	
				0.00096620	\$3.82	VTAE	001400	MID-STATE VTAE DISTRICT	
Parcel Total:					\$85.76				

LEGAL DESCRIPTION: T23 R10-E S16 PT OF NWSE				PARCEL NO: 079553				CONTROL NO: 79553	
2.3	\$4,002.78	0.77740711	\$3,111.79						
				0	\$0.00	STAT	999999	STATE OF WISCONSIN	
				0.00621050	\$19.33	CNTY	49	PORTAGE COUNTY	
				0.00260160	\$8.10	MUNI	49006	TOWN OF AMHERST	
				0.01192480	\$37.11	REG	490126	SCH D OF TOMORROW RIVER (AMHERST)	
				0.00096620	\$3.01	VTAE	001400	MID-STATE VTAE DISTRICT	
Parcel Total:					\$67.55				



State of Wisconsin / Department of Natural Resources

Tony Evers , Governor

Adam N Payne , Secretary

5/22/2023

Chapter 70.114 - Aids Payment Worksheet For Tax Year 2022(Payment Year 2023) - Payment Due January 31, 2023

5055 of 7056

LEGAL DESCRIPTION: T23 R10-E S16 PT OF SWSE				PARCEL NO: 079554				CONTROL NO: 79554	
1.03	\$3,086.97	0.77740711	\$2,399.83						
				0	\$0.00	STAT	999999	STATE OF WISCONSIN	
				0.00621050	\$14.90	CNTY	49	PORTAGE COUNTY	
				0.00260160	\$6.24	MUNI	49006	TOWN OF AMHERST	
				0.01192480	\$28.62	REG	490126	SCH D OF TOMORROW RIVER (AMHERST)	
				0.00096620	\$2.32	VTAE	001400	MID-STATE VTAE DISTRICT	
Parcel Total:					\$52.08				

LEGAL DESCRIPTION: T23 R10-E S16 PT OF SESE				PARCEL NO: 079555				CONTROL NO: 79555	
2.87	\$4,995.16	0.77740711	\$3,883.27						
				0	\$0.00	STAT	999999	STATE OF WISCONSIN	
				0.00621050	\$24.12	CNTY	49	PORTAGE COUNTY	
				0.00260160	\$10.10	MUNI	49006	TOWN OF AMHERST	
				0.01192480	\$46.31	REG	490126	SCH D OF TOMORROW RIVER (AMHERST)	
				0.00096620	\$3.75	VTAE	001400	MID-STATE VTAE DISTRICT	
Parcel Total:					\$84.28				

LEGAL DESCRIPTION: T23 R10-E S15 PT OF SWSW				PARCEL NO: 079556				CONTROL NO: 79556	
2.87	\$4,995.16	0.77740711	\$3,883.27						
				0	\$0.00	STAT	999999	STATE OF WISCONSIN	
				0.00621050	\$24.12	CNTY	49	PORTAGE COUNTY	
				0.00260160	\$10.10	MUNI	49006	TOWN OF AMHERST	
				0.01192480	\$46.31	REG	490126	SCH D OF TOMORROW RIVER (AMHERST)	
				0.00096620	\$3.75	VTAE	001400	MID-STATE VTAE DISTRICT	
Parcel Total:					\$84.28				



State of Wisconsin / Department of Natural Resources

Tony Evers , Governor

Adam N Payne , Secretary

5/22/2023

Chapter 70.114 - Aids Payment Worksheet For Tax Year 2022(Payment Year 2023) - Payment Due January 31, 2023

5056 of 7056

LEGAL DESCRIPTION: T23 R10-E S15 PT OF SESW				PARCEL NO: 079557				CONTROL NO: 79557			
2.88	\$5,011.80	0.77740711	\$3,896.21								
				0	\$0.00	STAT	999999	STATE OF WISCONSIN			
				0.00621050	\$24.20	CNTY	49	PORTAGE COUNTY			
				0.00260160	\$10.14	MUNI	49006	TOWN OF AMHERST			
				0.01192480	\$46.46	REG	490126	SCH D OF TOMORROW RIVER (AMHERST)			
				0.00096620	\$3.76	VTAE	001400	MID-STATE VTAE DISTRICT			
Parcel Total:					\$84.56						

LEGAL DESCRIPTION: T23 R10-E S15 PT OF NWSE				PARCEL NO: 079558				CONTROL NO: 79558			
2.08	\$4,160.90	0.77740711	\$3,234.71								
				0	\$0.00	STAT	999999	STATE OF WISCONSIN			
				0.00621050	\$20.09	CNTY	49	PORTAGE COUNTY			
				0.00260160	\$8.42	MUNI	49006	TOWN OF AMHERST			
				0.01192480	\$38.57	REG	490126	SCH D OF TOMORROW RIVER (AMHERST)			
				0.00096620	\$3.13	VTAE	001400	MID-STATE VTAE DISTRICT			
Parcel Total:					\$70.21						

LEGAL DESCRIPTION: T23 R10-E S15 PT OF SWSE				PARCEL NO: 079559				CONTROL NO: 79559			
1.32	\$2,823.17	0.77740711	\$2,194.75								
				0	\$0.00	STAT	999999	STATE OF WISCONSIN			
				0.00621050	\$13.63	CNTY	49	PORTAGE COUNTY			
				0.00260160	\$5.71	MUNI	49006	TOWN OF AMHERST			
				0.01192480	\$26.17	REG	490126	SCH D OF TOMORROW RIVER (AMHERST)			
				0.00096620	\$2.12	VTAE	001400	MID-STATE VTAE DISTRICT			
Parcel Total:					\$47.63						



State of Wisconsin / Department of Natural Resources

Tony Evers , Governor

Adam N Payne , Secretary

5/22/2023

Chapter 70.114 - Aids Payment Worksheet For Tax Year 2022(Payment Year 2023) - Payment Due January 31, 2023

5057 of 7056

LEGAL DESCRIPTION: T23 R10-E S15 PT OF NESE				PARCEL NO: 079560	CONTROL NO: 79560			
2.85	\$12,498.29	0.77740711	\$9,716.26					
				0	\$0.00	STAT	999999	STATE OF WISCONSIN
				0.00621050	\$60.34	CNTY	49	PORTAGE COUNTY
				0.00260160	\$25.28	MUNI	49006	TOWN OF AMHERST
				0.01192480	\$115.86	REG	490126	SCH D OF TOMORROW RIVER (AMHERST)
				0.00096620	\$9.39	VTAE	001400	MID-STATE VTAE DISTRICT
Parcel Total:					\$210.87			

LEGAL DESCRIPTION: T23 R10-E S14 PT OF NWSW				PARCEL NO: 079561	CONTROL NO: 79561			
2.85	\$4,543.70	0.77740711	\$3,532.30					
				0	\$0.00	STAT	999999	STATE OF WISCONSIN
				0.00621050	\$21.94	CNTY	49	PORTAGE COUNTY
				0.00260160	\$9.19	MUNI	49006	TOWN OF AMHERST
				0.01192480	\$42.12	REG	490126	SCH D OF TOMORROW RIVER (AMHERST)
				0.00096620	\$3.41	VTAE	001400	MID-STATE VTAE DISTRICT
Parcel Total:					\$76.66			

LEGAL DESCRIPTION: T23 R10-E S14 PT OF NESW				PARCEL NO: 079562	CONTROL NO: 79562			
2.33	\$3,014.57	0.77740711	\$2,343.55					
				0	\$0.00	STAT	999999	STATE OF WISCONSIN
				0.00621050	\$14.55	CNTY	49	PORTAGE COUNTY
				0.00260160	\$6.10	MUNI	49006	TOWN OF AMHERST
				0.01192480	\$27.95	REG	490126	SCH D OF TOMORROW RIVER (AMHERST)
				0.00096620	\$2.26	VTAE	001400	MID-STATE VTAE DISTRICT
Parcel Total:					\$50.86			



State of Wisconsin / Department of Natural Resources

Tony Evers , Governor

Adam N Payne , Secretary

5/22/2023

Chapter 70.114 - Aids Payment Worksheet For Tax Year 2022(Payment Year 2023) - Payment Due January 31, 2023

5058 of 7056

LEGAL DESCRIPTION: T23 R10-E S14 PT OF NESE				PARCEL NO: 079563				CONTROL NO: 79563			
2.57	\$4,472.96	0.77740711	\$3,477.31								
				0	\$0.00	STAT	999999	STATE OF WISCONSIN			
				0.00621050	\$21.60	CNTY	49	PORTAGE COUNTY			
				0.00260160	\$9.05	MUNI	49006	TOWN OF AMHERST			
				0.01192480	\$41.47	REG	490126	SCH D OF TOMORROW RIVER (AMHERST)			
				0.00096620	\$3.36	VTAE	001400	MID-STATE VTAE DISTRICT			
				Parcel Total:		\$75.48					

LEGAL DESCRIPTION: T23 R10-E S14 PT OF NWSE				PARCEL NO: 079564				CONTROL NO: 79564			
2.95	\$4,508.33	0.77740711	\$3,504.81								
				0	\$0.00	STAT	999999	STATE OF WISCONSIN			
				0.00621050	\$21.77	CNTY	49	PORTAGE COUNTY			
				0.00260160	\$9.12	MUNI	49006	TOWN OF AMHERST			
				0.01192480	\$41.79	REG	490126	SCH D OF TOMORROW RIVER (AMHERST)			
				0.00096620	\$3.39	VTAE	001400	MID-STATE VTAE DISTRICT			
				Parcel Total:		\$76.07					

LEGAL DESCRIPTION: T23 R10-E S13 PT OF NWSW				PARCEL NO: 079565				CONTROL NO: 79565			
2.38	\$3,934.13	0.77740711	\$3,058.42								
				0	\$0.00	STAT	999999	STATE OF WISCONSIN			
				0.00621050	\$18.99	CNTY	49	PORTAGE COUNTY			
				0.00260160	\$7.96	MUNI	49006	TOWN OF AMHERST			
				0.01192480	\$36.47	REG	490126	SCH D OF TOMORROW RIVER (AMHERST)			
				0.00096620	\$2.96	VTAE	001400	MID-STATE VTAE DISTRICT			
				Parcel Total:		\$66.38					



State of Wisconsin / Department of Natural Resources

Tony Evers , Governor

Adam N Payne , Secretary

5/22/2023

Chapter 70.114 - Aids Payment Worksheet For Tax Year 2022(Payment Year 2023) - Payment Due January 31, 2023

5059 of 7056

LEGAL DESCRIPTION: T23 R10-E S13 PT OF SESW				PARCEL NO: 079566				CONTROL NO: 79566	
2.38	\$4,142.17	0.77740711	\$3,220.15						
				0	\$0.00	STAT	999999	STATE OF WISCONSIN	
				0.00621050	\$20.00	CNTY	49	PORTAGE COUNTY	
				0.00260160	\$8.38	MUNI	49006	TOWN OF AMHERST	
				0.01192480	\$38.40	REG	490126	SCH D OF TOMORROW RIVER (AMHERST)	
				0.00096620	\$3.11	VTAE	001400	MID-STATE VTAE DISTRICT	
Parcel Total:					\$69.89				

LEGAL DESCRIPTION: T23 R10-E S13 PT OF NESW				PARCEL NO: 079567				CONTROL NO: 79567	
0.53	\$923.72	0.77740711	\$718.11						
				0	\$0.00	STAT	999999	STATE OF WISCONSIN	
				0.00621050	\$4.46	CNTY	49	PORTAGE COUNTY	
				0.00260160	\$1.87	MUNI	49006	TOWN OF AMHERST	
				0.01192480	\$8.56	REG	490126	SCH D OF TOMORROW RIVER (AMHERST)	
				0.00096620	\$0.69	VTAE	001400	MID-STATE VTAE DISTRICT	
Parcel Total:					\$15.58				

LEGAL DESCRIPTION: T23 R10-E S13 PT OF SWSE				PARCEL NO: 079568				CONTROL NO: 79568	
3.53	\$5,128.31	0.77740711	\$3,986.78						
				0	\$0.00	STAT	999999	STATE OF WISCONSIN	
				0.00621050	\$24.76	CNTY	49	PORTAGE COUNTY	
				0.00260160	\$10.37	MUNI	49006	TOWN OF AMHERST	
				0.01192480	\$47.54	REG	490126	SCH D OF TOMORROW RIVER (AMHERST)	
				0.00096620	\$3.85	VTAE	001400	MID-STATE VTAE DISTRICT	
Parcel Total:					\$86.52				



State of Wisconsin / Department of Natural Resources

Tony Evers , Governor

Adam N Payne , Secretary

5/22/2023

Chapter 70.114 - Aids Payment Worksheet For Tax Year 2022(Payment Year 2023) - Payment Due January 31, 2023

5060 of 7056

LEGAL DESCRIPTION: T23 R10-E S13 PT OF SESE	PARCEL NO: 079569	CONTROL NO: 79569
---	-------------------	-------------------

1.9	\$3,540.92	0.77740711	\$2,752.74	
-----	------------	------------	------------	--

0	\$0.00	STAT	999999	STATE OF WISCONSIN
0.00621050	\$17.10	CNTY	49	PORTAGE COUNTY
0.00260160	\$7.16	MUNI	49006	TOWN OF AMHERST
0.01192480	\$32.83	REG	490126	SCH D OF TOMORROW RIVER (AMHERST)
0.00096620	\$2.66	VTAE	001400	MID-STATE VTAE DISTRICT

Parcel Total:	\$59.75
---------------	---------

LEGAL DESCRIPTION: T23 R10-E S13 PT OF NESE	PARCEL NO: 079570	CONTROL NO: 79570
---	-------------------	-------------------

1.33	\$2,422.89	0.77740711	\$1,883.57	
------	------------	------------	------------	--

0	\$0.00	STAT	999999	STATE OF WISCONSIN
0.00621050	\$11.70	CNTY	49	PORTAGE COUNTY
0.00260160	\$4.90	MUNI	49006	TOWN OF AMHERST
0.01192480	\$22.46	REG	490126	SCH D OF TOMORROW RIVER (AMHERST)
0.00096620	\$1.82	VTAE	001400	MID-STATE VTAE DISTRICT

Parcel Total:	\$40.88
---------------	---------

File Number Total:	\$2,265.33
--------------------	------------

Municipality Total:	\$4,264.06
---------------------	------------



State of Wisconsin / Department of Natural Resources

Tony Evers , Governor

Adam N Payne , Secretary

5/22/2023

Chapter 70.114 - Aids Payment Worksheet For Tax Year 2022(Payment Year 2023) - Payment Due January 31, 2023

5061 of 7056

DETAIL FOR TOWN OF BELMONT, PORTAGE COUNTY

Acres	Est. Adjust. Purch. Price	Level of Assessment	Adjusted Local Value	Net Gen. Tax Rate	Calc. Aid Pay Amount	Type	Code	Taxing Jurisdiction Description
FILE NO: FI 2366 *			DATE OF PURCHASE: 08/29/1994			GRANTOR: WILFRED R DOPP		
LEGAL DESCRIPTION: T21 R10-E S26 W1/2 OF SENW				PARCEL NO: 008-21-1026-08		CONTROL NO: 73771		
19.82	\$86,468.39	0.86040811	\$74,398.10					
				0	\$0.00	STAT	999999	STATE OF WISCONSIN
				0.00560520	\$417.02	CNTY	49	PORTAGE COUNTY
				0.00157980	\$117.54	MUNI	49008	TOWN OF BELMONT
				0.00633350	\$471.20	REG	490105	SCH D OF ALMOND-BANCROFT
				0.000872	\$64.87	VTAE	001400	MID-STATE VTAE DISTRICT
Parcel Total:					\$1,070.63			

File Number Total: \$1,070.63

FILE NO: FI 2417 *			DATE OF PURCHASE: 04/29/1995			GRANTOR: WALTER L VANDER HOOGT		
LEGAL DESCRIPTION: T21 R10-E S12 LTA-CSM481				PARCEL NO: 008-21-1012-11.3		CONTROL NO: 74596		
1.82	\$43,217.72	0.86040811	\$37,184.88					
				0	\$0.00	STAT	999999	STATE OF WISCONSIN
				0.00560520	\$208.43	CNTY	49	PORTAGE COUNTY
				0.00157980	\$58.75	MUNI	49008	TOWN OF BELMONT
				0.00624520	\$232.23	REG	686195	SCH D OF WAUPACA
				0.00089010	\$33.10	VTAE	001200	FOX VALLEY VTAE DISTRICT
Parcel Total:					\$532.51			

File Number Total: \$532.51



State of Wisconsin / Department of Natural Resources

Tony Evers , Governor

Adam N Payne , Secretary

5/22/2023

Chapter 70.114 - Aids Payment Worksheet For Tax Year 2022(Payment Year 2023) - Payment Due January 31, 2023

5062 of 7056

FILE NO: FI 2461 *	DATE OF PURCHASE: 12/13/1995	GRANTOR: JOHN F SCHWEITZER		
LEGAL DESCRIPTION: T21 R10-E S14 PT OF NESW	PARCEL NO: 008-21-1014-09	CONTROL NO: 76102		
10	\$22,483.21	0.86040811	\$19,344.73	
	0	\$0.00	STAT 999999	STATE OF WISCONSIN
	0.00560520	\$108.43	CNTY 49	PORTAGE COUNTY
	0.00157980	\$30.56	MUNI 49008	TOWN OF BELMONT
	0.00624520	\$120.81	REG 686195	SCH D OF WAUPACA
	0.00089010	\$17.22	VTAE 001200	FOX VALLEY VTAE DISTRICT
Parcel Total:		\$277.02		

File Number Total:	\$277.02
--------------------	----------

FILE NO: FI 2642 *	DATE OF PURCHASE: 05/30/2000	GRANTOR: MELVIN CHRISTIE		
LEGAL DESCRIPTION: T21 R10-E S36 PT LT2-CSM73912771AB	PARCEL NO: 008-21-1036-01.06	CONTROL NO: 84369		
9.22	\$57,135.37	0.86040811	\$49,159.73	
	0	\$0.00	STAT 999999	STATE OF WISCONSIN
	0.00560520	\$275.55	CNTY 49	PORTAGE COUNTY
	0.00157980	\$77.66	MUNI 49008	TOWN OF BELMONT
	0.00691020	\$339.71	REG 696475	SCH D OF WILD ROSE
	0.00089010	\$43.76	VTAE 001200	FOX VALLEY VTAE DISTRICT
Parcel Total:		\$736.68		



State of Wisconsin / Department of Natural Resources

Tony Evers , Governor

Adam N Payne , Secretary

5/22/2023

Chapter 70.114 - Aids Payment Worksheet For Tax Year 2022(Payment Year 2023) - Payment Due January 31, 2023

5063 of 7056

LEGAL DESCRIPTION: T21 R10-E S36 PT LT2-CSM73912771AB	PARCEL NO: 008-21-1036-04	CONTROL NO: 84370
---	---------------------------	-------------------

5.17	\$32,063.86	0.86040811	\$27,588.00
------	-------------	------------	-------------

0	\$0.00	STAT	999999	STATE OF WISCONSIN
0.00560520	\$154.64	CNTY	49	PORTAGE COUNTY
0.00157980	\$43.58	MUNI	49008	TOWN OF BELMONT
0.00691020	\$190.64	REG	696475	SCH D OF WILD ROSE
0.00089010	\$24.56	VTAE	001200	FOX VALLEY VTAE DISTRICT

Parcel Total:	\$413.42
---------------	----------

File Number Total:	\$1,150.10
--------------------	------------

FILE NO: FM 10077 *	DATE OF PURCHASE: 04/09/2010	GRANTOR: Violet Mae Christie Estate
---------------------	------------------------------	-------------------------------------

LEGAL DESCRIPTION: T21 R10-E S36 PT OF SENE	PARCEL NO: 008-21-1036-04.01	CONTROL NO: 115422
---	------------------------------	--------------------

9.03	\$43,718.66	0.86040811	\$37,615.89
------	-------------	------------	-------------

0	\$0.00	STAT	999999	STATE OF WISCONSIN
0.00560520	\$210.84	CNTY	49	PORTAGE COUNTY
0.00157980	\$59.43	MUNI	49008	TOWN OF BELMONT
0.00691020	\$259.94	REG	696475	SCH D OF WILD ROSE
0.00089010	\$33.48	VTAE	001200	FOX VALLEY VTAE DISTRICT

Parcel Total:	\$563.69
---------------	----------

File Number Total:	\$563.69
--------------------	----------



State of Wisconsin / Department of Natural Resources

Tony Evers , Governor

Adam N Payne , Secretary

5/22/2023

Chapter 70.114 - Aids Payment Worksheet For Tax Year 2022(Payment Year 2023) - Payment Due January 31, 2023

5064 of 7056

FILE NO: P 1719 *				DATE OF PURCHASE: 01/13/1999				GRANTOR: JEANNIE LLEWELLYN, ET AL			
LEGAL DESCRIPTION: T21 R10-E S23 PT OF SWNE				PARCEL NO: 008-21-1023-03.02				CONTROL NO: 81047			
7.26	\$30,282.18	0.86040811	\$26,055.03								
				0	\$0.00	STAT	999999	STATE OF WISCONSIN			
				0.00560520	\$146.04	CNTY	49	PORTAGE COUNTY			
				0.00157980	\$41.16	MUNI	49008	TOWN OF BELMONT			
				0.00633350	\$165.02	REG	490105	SCH D OF ALMOND-BANCROFT			
				0.000872	\$22.72	VTAE	001400	MID-STATE VTAE DISTRICT			
Parcel Total:					\$374.94						

LEGAL DESCRIPTION: T21 R10-E S23 NWSE				PARCEL NO: 008-21-1023-14				CONTROL NO: 81048			
40	\$139,775.26	0.86040811	\$120,263.77								
				0	\$0.00	STAT	999999	STATE OF WISCONSIN			
				0.00560520	\$674.10	CNTY	49	PORTAGE COUNTY			
				0.00157980	\$190.00	MUNI	49008	TOWN OF BELMONT			
				0.00633350	\$761.69	REG	490105	SCH D OF ALMOND-BANCROFT			
				0.000872	\$104.87	VTAE	001400	MID-STATE VTAE DISTRICT			
Parcel Total:					\$1,730.66						



State of Wisconsin / Department of Natural Resources

Tony Evers , Governor

Adam N Payne , Secretary

5/22/2023

Chapter 70.114 - Aids Payment Worksheet For Tax Year 2022(Payment Year 2023) - Payment Due January 31, 2023

5065 of 7056

LEGAL DESCRIPTION: T21 R10-E S23 SESE	PARCEL NO: 008-21-1023-16	CONTROL NO: 81049
---------------------------------------	---------------------------	-------------------

40	\$163,067.62	0.86040811	\$140,304.70
----	--------------	------------	--------------

0	\$0.00	STAT	999999	STATE OF WISCONSIN
0.00560520	\$786.44	CNTY	49	PORTAGE COUNTY
0.00157980	\$221.66	MUNI	49008	TOWN OF BELMONT
0.00633350	\$888.62	REG	490105	SCH D OF ALMOND-BANCROFT
0.000872	\$122.34	VTAE	001400	MID-STATE VTAE DISTRICT

Parcel Total:	\$2,019.06
---------------	------------

LEGAL DESCRIPTION: T21 R10-E S26 NENE	PARCEL NO: 008-21-1026-01	CONTROL NO: 81050
---------------------------------------	---------------------------	-------------------

40	\$186,359.97	0.86040811	\$160,345.63
----	--------------	------------	--------------

0	\$0.00	STAT	999999	STATE OF WISCONSIN
0.00560520	\$898.77	CNTY	49	PORTAGE COUNTY
0.00157980	\$253.32	MUNI	49008	TOWN OF BELMONT
0.00691020	\$1,108.03	REG	696475	SCH D OF WILD ROSE
0.00089010	\$142.72	VTAE	001200	FOX VALLEY VTAE DISTRICT

Parcel Total:	\$2,402.84
---------------	------------

File Number Total:	\$6,527.50
--------------------	------------

Municipality Total:	\$10,121.45
---------------------	-------------



State of Wisconsin / Department of Natural Resources

Tony Evers , Governor

Adam N Payne , Secretary

5/22/2023

Chapter 70.114 - Aids Payment Worksheet For Tax Year 2022(Payment Year 2023) - Payment Due January 31, 2023

5066 of 7056

DETAIL FOR TOWN OF BUENA VISTA, PORTAGE COUNTY

Acres	Est. Adjust. Purch. Price	Level of Assessment	Adjusted Local Value	Net Gen. Tax Rate	Calc. Aid Pay Amount	Taxing Jurisdiction Type	Code	Description
FILE NO: WM 60055 *			DATE OF PURCHASE: 07/14/2010			GRANTOR: The Conservation Fund (Blue		
LEGAL DESCRIPTION: T22 R08-E S30 NESW				PARCEL NO: 10-22-0830-09		CONTROL NO: 111160		
40	\$142,563.45	0.85883135	\$122,437.96	0	\$0.00	STAT	999999	STATE OF WISCONSIN
				0.00567330	\$694.62	CNTY	49	PORTAGE COUNTY
				0.002569	\$314.54	MUNI	49010	TOWN OF BUENA VISTA
				0.00641040	\$784.88	REG	490105	SCH D OF ALMOND-BANCROFT
				0.00088260	\$108.06	VTAE	001400	MID-STATE VTAE DISTRICT
Parcel Total:					\$1,902.10			

LEGAL DESCRIPTION: T22 R08-E S30 NWSW				PARCEL NO: 10-22-0830-10		CONTROL NO: 111180		
22.99	\$81,938.34	0.85883135	\$70,371.21	0	\$0.00	STAT	999999	STATE OF WISCONSIN
				0.00567330	\$399.23	CNTY	49	PORTAGE COUNTY
				0.002569	\$180.78	MUNI	49010	TOWN OF BUENA VISTA
				0.00641040	\$451.11	REG	490105	SCH D OF ALMOND-BANCROFT
				0.00088260	\$62.11	VTAE	001400	MID-STATE VTAE DISTRICT
Parcel Total:					\$1,093.23			



State of Wisconsin / Department of Natural Resources

Tony Evers , Governor

Adam N Payne , Secretary

5/22/2023

Chapter 70.114 - Aids Payment Worksheet For Tax Year 2022(Payment Year 2023) - Payment Due January 31, 2023

5067 of 7056

LEGAL DESCRIPTION: T22 R08-E S30 SWSW				PARCEL NO: 10-22-0830-10				CONTROL NO: 111181	
22.99	\$81,938.34	0.85883135	\$70,371.21						
				0	\$0.00	STAT	999999	STATE OF WISCONSIN	
				0.00567330	\$399.23	CNTY	49	PORTAGE COUNTY	
				0.002569	\$180.78	MUNI	49010	TOWN OF BUENA VISTA	
				0.00641040	\$451.11	REG	490105	SCH D OF ALMOND-BANCROFT	
				0.00088260	\$62.11	VTAE	001400	MID-STATE VTAE DISTRICT	
Parcel Total:					\$1,093.23				

LEGAL DESCRIPTION: T22 R08-E S30 SESW				PARCEL NO: 10-22-0830-12				CONTROL NO: 111182	
40	\$142,563.45	0.85883135	\$122,437.96						
				0	\$0.00	STAT	999999	STATE OF WISCONSIN	
				0.00567330	\$694.62	CNTY	49	PORTAGE COUNTY	
				0.002569	\$314.54	MUNI	49010	TOWN OF BUENA VISTA	
				0.00641040	\$784.88	REG	490105	SCH D OF ALMOND-BANCROFT	
				0.00088260	\$108.06	VTAE	001400	MID-STATE VTAE DISTRICT	
Parcel Total:					\$1,902.10				

LEGAL DESCRIPTION: T22 R08-E S30 NESE				PARCEL NO: 10-22-0830-13				CONTROL NO: 111183	
40	\$142,563.45	0.85883135	\$122,437.96						
				0	\$0.00	STAT	999999	STATE OF WISCONSIN	
				0.00567330	\$694.62	CNTY	49	PORTAGE COUNTY	
				0.002569	\$314.54	MUNI	49010	TOWN OF BUENA VISTA	
				0.00641040	\$784.88	REG	490105	SCH D OF ALMOND-BANCROFT	
				0.00088260	\$108.06	VTAE	001400	MID-STATE VTAE DISTRICT	
Parcel Total:					\$1,902.10				



State of Wisconsin / Department of Natural Resources

Tony Evers , Governor

Adam N Payne , Secretary

5/22/2023

Chapter 70.114 - Aids Payment Worksheet For Tax Year 2022(Payment Year 2023) - Payment Due January 31, 2023

5068 of 7056

LEGAL DESCRIPTION: T22 R08-E S30 NWSE	PARCEL NO: 10-22-0830-14	CONTROL NO: 111184
---------------------------------------	--------------------------	--------------------

40 \$142,563.45 0.85883135 \$122,437.96

0	\$0.00	STAT	999999	STATE OF WISCONSIN
0.00567330	\$694.62	CNTY	49	PORTAGE COUNTY
0.002569	\$314.54	MUNI	49010	TOWN OF BUENA VISTA
0.00641040	\$784.88	REG	490105	SCH D OF ALMOND-BANCROFT
0.00088260	\$108.06	VTAE	001400	MID-STATE VTAE DISTRICT

Parcel Total: \$1,902.10

LEGAL DESCRIPTION: T22 R08-E S30 SWSE	PARCEL NO: 10-22-0830-15	CONTROL NO: 111185
---------------------------------------	--------------------------	--------------------

40 \$142,563.45 0.85883135 \$122,437.96

0	\$0.00	STAT	999999	STATE OF WISCONSIN
0.00567330	\$694.62	CNTY	49	PORTAGE COUNTY
0.002569	\$314.54	MUNI	49010	TOWN OF BUENA VISTA
0.00641040	\$784.88	REG	490105	SCH D OF ALMOND-BANCROFT
0.00088260	\$108.06	VTAE	001400	MID-STATE VTAE DISTRICT

Parcel Total: \$1,902.10

LEGAL DESCRIPTION: T22 R08-E S30 SESE	PARCEL NO: 10-22-0830-16	CONTROL NO: 111186
---------------------------------------	--------------------------	--------------------

40 \$142,563.45 0.85883135 \$122,437.96

0	\$0.00	STAT	999999	STATE OF WISCONSIN
0.00567330	\$694.62	CNTY	49	PORTAGE COUNTY
0.002569	\$314.54	MUNI	49010	TOWN OF BUENA VISTA
0.00641040	\$784.88	REG	490105	SCH D OF ALMOND-BANCROFT
0.00088260	\$108.06	VTAE	001400	MID-STATE VTAE DISTRICT

Parcel Total: \$1,902.10



State of Wisconsin / Department of Natural Resources

Tony Evers , Governor

Adam N Payne , Secretary

5/22/2023

Chapter 70.114 - Aids Payment Worksheet For Tax Year 2022(Payment Year 2023) - Payment Due January 31, 2023

5069 of 7056

File Number Total: \$13,599.06

FILE NO: WM 60116 *

DATE OF PURCHASE: 11/29/2010

GRANTOR: Bruce A. & Karleen J. Rosen

LEGAL DESCRIPTION: T22 R08-E S19 NWSE

PARCEL NO: 010-22-0819-14

CONTROL NO: 121120

40 \$130,376.61 0.85883135 \$111,971.52

0 \$0.00 STAT 999999 STATE OF WISCONSIN

0.00567330 \$635.24 CNTY 49 PORTAGE COUNTY

0.002569 \$287.65 MUNI 49010 TOWN OF BUENA VISTA

0.00755040 \$845.43 REG 495607 SCH D OF STEVENS POINT AREA

0.00088260 \$98.83 VTAE 001400 MID-STATE VTAE DISTRICT

Parcel Total: \$1,867.15

File Number Total: \$1,867.15

FILE NO: WM 60208 *

DATE OF PURCHASE: 04/05/2013

GRANTOR: Edward S Ciesielski

LEGAL DESCRIPTION: T22 R08-E S27 SWNE

PARCEL NO: 010-22-0827-03

CONTROL NO: 125905

40 \$3,651.75 0.85883135 \$3,136.24

0 \$0.00 STAT 999999 STATE OF WISCONSIN

0.00567330 \$17.79 CNTY 49 PORTAGE COUNTY

0.002569 \$8.06 MUNI 49010 TOWN OF BUENA VISTA

0.00641040 \$20.10 REG 490105 SCH D OF ALMOND-BANCROFT

0.00088260 \$2.77 VTAE 001400 MID-STATE VTAE DISTRICT

Parcel Total: \$48.72



State of Wisconsin / Department of Natural Resources

Tony Evers , Governor

Adam N Payne , Secretary

5/22/2023

Chapter 70.114 - Aids Payment Worksheet For Tax Year 2022(Payment Year 2023) - Payment Due January 31, 2023

5070 of 7056

LEGAL DESCRIPTION: T22 R08-E S27 NENW	PARCEL NO: 010-22-0827-05	CONTROL NO: 125906
---------------------------------------	---------------------------	--------------------

40	\$3,652.67	0.85883135	\$3,137.02
----	------------	------------	------------

0	\$0.00	STAT	999999	STATE OF WISCONSIN
0.00567330	\$17.80	CNTY	49	PORTAGE COUNTY
0.002569	\$8.06	MUNI	49010	TOWN OF BUENA VISTA
0.00641040	\$20.11	REG	490105	SCH D OF ALMOND-BANCROFT
0.00088260	\$2.77	VTAE	001400	MID-STATE VTAE DISTRICT

Parcel Total:	\$48.74
---------------	---------

LEGAL DESCRIPTION: T22 R08-E S27 PT OF SENW	PARCEL NO: 010-22-0827-03	CONTROL NO: 127508
---	---------------------------	--------------------

0.01	\$0.91	0.85883135	\$0.78
------	--------	------------	--------

0	\$0.00	STAT	999999	STATE OF WISCONSIN
0.00567330	\$0.00	CNTY	49	PORTAGE COUNTY
0.002569	\$0.00	MUNI	49010	TOWN OF BUENA VISTA
0.00641040	\$0.01	REG	490105	SCH D OF ALMOND-BANCROFT
0.00088260	\$0.00	VTAE	001400	MID-STATE VTAE DISTRICT

Parcel Total:	\$0.01
---------------	--------

File Number Total:	\$97.47
--------------------	---------

Municipality Total:	\$15,563.68
---------------------	-------------



State of Wisconsin / Department of Natural Resources

Tony Evers , Governor

Adam N Payne , Secretary

5/22/2023

Chapter 70.114 - Aids Payment Worksheet For Tax Year 2022(Payment Year 2023) - Payment Due January 31, 2023

5071 of 7056

DETAIL FOR TOWN OF CARSON, PORTAGE COUNTY

Acres	Est. Adjust. Purch. Price	Level of Assessment	Adjusted Local Value	Net Gen. Tax Rate	Calc. Aid Pay Amount	Taxing Jurisdiction Type	Code	Description
FILE NO: W 1017 *			DATE OF PURCHASE: 09/08/1992			GRANTOR: SOC TYMPA CUPIDO PINNATUS LT		
LEGAL DESCRIPTION: T24 R06-E S14 SWNW				PARCEL NO: 012-24-0614-07		CONTROL NO: 70879		
40	\$38,439.26	0.78739556	\$30,266.90	0	\$0.00	STAT	999999	STATE OF WISCONSIN
				0.00608960	\$184.31	CNTY	49	PORTAGE COUNTY
				0.00326470	\$98.81	MUNI	49012	TOWN OF CARSON
				0.00810440	\$245.30	REG	495607	SCH D OF STEVENS POINT AREA
				0.00094730	\$28.67	VTAE	001400	MID-STATE VTAE DISTRICT
Parcel Total:					\$557.09			

LEGAL DESCRIPTION: T24 R06-E S14 NWSW				PARCEL NO: 012-24-0614-10		CONTROL NO: 70880		
40	\$38,439.26	0.78739556	\$30,266.90	0	\$0.00	STAT	999999	STATE OF WISCONSIN
				0.00608960	\$184.31	CNTY	49	PORTAGE COUNTY
				0.00326470	\$98.81	MUNI	49012	TOWN OF CARSON
				0.00810440	\$245.30	REG	495607	SCH D OF STEVENS POINT AREA
				0.00094730	\$28.67	VTAE	001400	MID-STATE VTAE DISTRICT
Parcel Total:					\$557.09			



State of Wisconsin / Department of Natural Resources

Tony Evers , Governor

Adam N Payne , Secretary

5/22/2023

Chapter 70.114 - Aids Payment Worksheet For Tax Year 2022(Payment Year 2023) - Payment Due January 31, 2023

5072 of 7056

LEGAL DESCRIPTION: T24 R06-E S14 PT OF SWSW	PARCEL NO: 012-24-0614-11.01	CONTROL NO: 70881
---	------------------------------	-------------------

30	\$28,829.44	0.78739556	\$22,700.18
----	-------------	------------	-------------

0	\$0.00	STAT	999999	STATE OF WISCONSIN
0.00608960	\$138.23	CNTY	49	PORTAGE COUNTY
0.00326470	\$74.11	MUNI	49012	TOWN OF CARSON
0.00810440	\$183.97	REG	495607	SCH D OF STEVENS POINT AREA
0.00094730	\$21.50	VTAE	001400	MID-STATE VTAE DISTRICT

Parcel Total:	\$417.81
---------------	----------

LEGAL DESCRIPTION: T24 R06-E S23 NWNW	PARCEL NO: 012-24-0623-06	CONTROL NO: 70882
---------------------------------------	---------------------------	-------------------

40	\$38,439.26	0.78739556	\$30,266.90
----	-------------	------------	-------------

0	\$0.00	STAT	999999	STATE OF WISCONSIN
0.00608960	\$184.31	CNTY	49	PORTAGE COUNTY
0.00326470	\$98.81	MUNI	49012	TOWN OF CARSON
0.00810440	\$245.30	REG	495607	SCH D OF STEVENS POINT AREA
0.00094730	\$28.67	VTAE	001400	MID-STATE VTAE DISTRICT

Parcel Total:	\$557.09
---------------	----------

File Number Total:	\$2,089.08
--------------------	------------



State of Wisconsin / Department of Natural Resources

Tony Evers , Governor

Adam N Payne , Secretary

5/22/2023

Chapter 70.114 - Aids Payment Worksheet For Tax Year 2022(Payment Year 2023) - Payment Due January 31, 2023

5073 of 7056

FILE NO: W 1431 *				DATE OF PURCHASE: 08/06/2001				GRANTOR: FERLIN MCKAY			
LEGAL DESCRIPTION: T24 R06-E S33 NENW				PARCEL NO: 012-24-0633-05				CONTROL NO: 86660			
40	\$85,134.59	0.78739556	\$67,034.60								
				0	\$0.00	STAT	999999	STATE OF WISCONSIN			
				0.00608960	\$408.21	CNTY	49	PORTAGE COUNTY			
				0.00326470	\$218.85	MUNI	49012	TOWN OF CARSON			
				0.00810440	\$543.28	REG	495607	SCH D OF STEVENS POINT AREA			
				0.00094730	\$63.50	VTAE	001400	MID-STATE VTAE DISTRICT			
Parcel Total:				\$1,233.84							

LEGAL DESCRIPTION: T24 R06-E S33 PT OF NWNE				PARCEL NO: 012-24-0633-02.01				CONTROL NO: 86661			
30.57	\$46,686.71	0.78739556	\$36,760.91								
				0	\$0.00	STAT	999999	STATE OF WISCONSIN			
				0.00608960	\$223.86	CNTY	49	PORTAGE COUNTY			
				0.00326470	\$120.01	MUNI	49012	TOWN OF CARSON			
				0.00810440	\$297.93	REG	495607	SCH D OF STEVENS POINT AREA			
				0.00094730	\$34.83	VTAE	001400	MID-STATE VTAE DISTRICT			
Parcel Total:				\$676.63							



State of Wisconsin / Department of Natural Resources

Tony Evers , Governor

Adam N Payne , Secretary

5/22/2023

Chapter 70.114 - Aids Payment Worksheet For Tax Year 2022(Payment Year 2023) - Payment Due January 31, 2023

5074 of 7056

LEGAL DESCRIPTION: T24 R06-E S33 PT OF SENW	PARCEL NO: 012-24-0633-08.01	CONTROL NO: 86662
---	------------------------------	-------------------

39.25 \$85,134.59 0.78739556 \$67,034.60

0	\$0.00	STAT	999999	STATE OF WISCONSIN
0.00608960	\$408.21	CNTY	49	PORTAGE COUNTY
0.00326470	\$218.85	MUNI	49012	TOWN OF CARSON
0.00810440	\$543.28	REG	495607	SCH D OF STEVENS POINT AREA
0.00094730	\$63.50	VTAE	001400	MID-STATE VTAE DISTRICT

Parcel Total: \$1,233.84

LEGAL DESCRIPTION: T24 R06-E S33 PT OF SWNE	PARCEL NO: 012-24-0633-03.02	CONTROL NO: 86663
---	------------------------------	-------------------

20.44 \$43,940.43 0.78739556 \$34,598.50

0	\$0.00	STAT	999999	STATE OF WISCONSIN
0.00608960	\$210.69	CNTY	49	PORTAGE COUNTY
0.00326470	\$112.95	MUNI	49012	TOWN OF CARSON
0.00810440	\$280.40	REG	495607	SCH D OF STEVENS POINT AREA
0.00094730	\$32.78	VTAE	001400	MID-STATE VTAE DISTRICT

Parcel Total: \$636.82

LEGAL DESCRIPTION: T24 R06-E S33 PT OF NWSE	PARCEL NO: 012-24-0633-14.02	CONTROL NO: 86664
---	------------------------------	-------------------

12 \$13,731.39 0.78739556 \$10,812.03

0	\$0.00	STAT	999999	STATE OF WISCONSIN
0.00608960	\$65.84	CNTY	49	PORTAGE COUNTY
0.00326470	\$35.30	MUNI	49012	TOWN OF CARSON
0.00810440	\$87.63	REG	495607	SCH D OF STEVENS POINT AREA
0.00094730	\$10.24	VTAE	001400	MID-STATE VTAE DISTRICT

Parcel Total: \$199.01



State of Wisconsin / Department of Natural Resources

Tony Evers , Governor

Adam N Payne , Secretary

5/22/2023

Chapter 70.114 - Aids Payment Worksheet For Tax Year 2022(Payment Year 2023) - Payment Due January 31, 2023

5075 of 7056

File Number Total: \$3,980.14

FILE NO: W 1440 *

DATE OF PURCHASE: 01/08/2002

GRANTOR: MICHAEL BERTOTTO

LEGAL DESCRIPTION: T24 R06-E S33 NESW

PARCEL NO: 012-24-0633-09

CONTROL NO: 86821

40 \$81,349.40 0.78739556 \$64,054.15

0 \$0.00 STAT 999999 STATE OF WISCONSIN

0.00608960 \$390.06 CNTY 49 PORTAGE COUNTY

0.00326470 \$209.12 MUNI 49012 TOWN OF CARSON

0.00810440 \$519.12 REG 495607 SCH D OF STEVENS POINT AREA

0.00094730 \$60.68 VTAE 001400 MID-STATE VTAE DISTRICT

Parcel Total: \$1,178.98

LEGAL DESCRIPTION: T24 R06-E S33 PT OF E1/2 SESW

PARCEL NO: 012-24-0633-12.01

CONTROL NO: 86822

18 \$36,607.23 0.78739556 \$28,824.37

0 \$0.00 STAT 999999 STATE OF WISCONSIN

0.00608960 \$175.53 CNTY 49 PORTAGE COUNTY

0.00326470 \$94.10 MUNI 49012 TOWN OF CARSON

0.00810440 \$233.61 REG 495607 SCH D OF STEVENS POINT AREA

0.00094730 \$27.31 VTAE 001400 MID-STATE VTAE DISTRICT

Parcel Total: \$530.55

File Number Total: \$1,709.53



State of Wisconsin / Department of Natural Resources

Tony Evers , Governor

Adam N Payne , Secretary

5/22/2023

Chapter 70.114 - Aids Payment Worksheet For Tax Year 2022(Payment Year 2023) - Payment Due January 31, 2023

5076 of 7056

FILE NO: W 1555 *		DATE OF PURCHASE: 07/16/2004		GRANTOR: J & B GREZENSKI ENTERPRISES,	
LEGAL DESCRIPTION: T24 R06-E S25 PT OF SWSW		PARCEL NO: 012-24-0625-11.09		CONTROL NO: 91913	
16.55	\$21,097.10	0.78739556	\$16,611.77		
		0	\$0.00	STAT 999999	STATE OF WISCONSIN
		0.00608960	\$101.16	CNTY 49	PORTAGE COUNTY
		0.00326470	\$54.23	MUNI 49012	TOWN OF CARSON
		0.00810440	\$134.63	REG 495607	SCH D OF STEVENS POINT AREA
		0.00094730	\$15.74	VTAE 001400	MID-STATE VTAE DISTRICT
Parcel Total:			\$305.76		

LEGAL DESCRIPTION: T24 R06-E S25 PT OF NESW		PARCEL NO: 012-24-0625-09.01		CONTROL NO: 91914	
39	\$95,050.49	0.78739556	\$74,842.33		
		0	\$0.00	STAT 999999	STATE OF WISCONSIN
		0.00608960	\$455.76	CNTY 49	PORTAGE COUNTY
		0.00326470	\$244.34	MUNI 49012	TOWN OF CARSON
		0.00810440	\$606.55	REG 495607	SCH D OF STEVENS POINT AREA
		0.00094730	\$70.90	VTAE 001400	MID-STATE VTAE DISTRICT
Parcel Total:			\$1,377.55		



State of Wisconsin / Department of Natural Resources

Tony Evers , Governor

Adam N Payne , Secretary

5/22/2023

Chapter 70.114 - Aids Payment Worksheet For Tax Year 2022(Payment Year 2023) - Payment Due January 31, 2023

5077 of 7056

LEGAL DESCRIPTION: T24 R06-E S25 PT OF NWSW	PARCEL NO: 012-24-0625-09.01	CONTROL NO: 91915
---	------------------------------	-------------------

1	\$2,436.30	0.78739556	\$1,918.33
---	------------	------------	------------

0	\$0.00	STAT	999999	STATE OF WISCONSIN
0.00608960	\$11.68	CNTY	49	PORTAGE COUNTY
0.00326470	\$6.26	MUNI	49012	TOWN OF CARSON
0.00810440	\$15.55	REG	495607	SCH D OF STEVENS POINT AREA
0.00094730	\$1.82	VTAE	001400	MID-STATE VTAE DISTRICT

Parcel Total:	\$35.31
---------------	---------

File Number Total:	\$1,718.62
--------------------	------------

FILE NO: W 1611 *	DATE OF PURCHASE: 04/14/2005	GRANTOR: DAVID M SLOWINSKI
-------------------	------------------------------	----------------------------

LEGAL DESCRIPTION: T24 R06-E S34 PT OF SWNE	PARCEL NO: 012-24-0634-03.02	CONTROL NO: 93409
---	------------------------------	-------------------

29.45	\$72,010.91	0.78739556	\$56,701.07
-------	-------------	------------	-------------

0	\$0.00	STAT	999999	STATE OF WISCONSIN
0.00608960	\$345.29	CNTY	49	PORTAGE COUNTY
0.00326470	\$185.11	MUNI	49012	TOWN OF CARSON
0.00810440	\$459.53	REG	495607	SCH D OF STEVENS POINT AREA
0.00094730	\$53.72	VTAE	001400	MID-STATE VTAE DISTRICT

Parcel Total:	\$1,043.65
---------------	------------



State of Wisconsin / Department of Natural Resources

Tony Evers , Governor

Adam N Payne , Secretary

5/22/2023

Chapter 70.114 - Aids Payment Worksheet For Tax Year 2022(Payment Year 2023) - Payment Due January 31, 2023

5078 of 7056

LEGAL DESCRIPTION: T24 R06-E S34 PT OF SENE PARCEL NO: 012-24-0634-04.01 CONTROL NO: 93410

30 \$73,355.23 0.78739556 \$57,759.58

0	\$0.00	STAT	999999	STATE OF WISCONSIN
0.00608960	\$351.73	CNTY	49	PORTAGE COUNTY
0.00326470	\$188.57	MUNI	49012	TOWN OF CARSON
0.00810440	\$468.11	REG	495607	SCH D OF STEVENS POINT AREA
0.00094730	\$54.72	VTAE	001400	MID-STATE VTAE DISTRICT

Parcel Total: \$1,063.13

File Number Total: \$2,106.78

FILE NO: W 1620 * DATE OF PURCHASE: 08/16/2005 GRANTOR: LORN J DYKES

LEGAL DESCRIPTION: T24 R06-E S30 PT OF NESE PARCEL NO: 012-24-0630-13.01 CONTROL NO: 94138

38.38 \$81,842.39 0.78739556 \$64,442.33

0	\$0.00	STAT	999999	STATE OF WISCONSIN
0.00608960	\$392.43	CNTY	49	PORTAGE COUNTY
0.00326470	\$210.38	MUNI	49012	TOWN OF CARSON
0.00967330	\$623.37	REG	716685	SCH D OF WISCONSIN RAPIDS
0.00094730	\$61.05	VTAE	001400	MID-STATE VTAE DISTRICT

Parcel Total: \$1,287.23



State of Wisconsin / Department of Natural Resources

Tony Evers , Governor

Adam N Payne , Secretary

5/22/2023

Chapter 70.114 - Aids Payment Worksheet For Tax Year 2022(Payment Year 2023) - Payment Due January 31, 2023

5079 of 7056

LEGAL DESCRIPTION: T24 R06-E S30 PT OF SENE	PARCEL NO: 012-24-0630-04.04	CONTROL NO: 94139
---	------------------------------	-------------------

35	\$75,205.02	0.78739556	\$59,216.10	
----	-------------	------------	-------------	--

0	\$0.00	STAT	999999	STATE OF WISCONSIN
0.00608960	\$360.60	CNTY	49	PORTAGE COUNTY
0.00326470	\$193.32	MUNI	49012	TOWN OF CARSON
0.00967330	\$572.81	REG	716685	SCH D OF WISCONSIN RAPIDS
0.00094730	\$56.10	VTAE	001400	MID-STATE VTAE DISTRICT

Parcel Total:	\$1,182.83
---------------	------------

LEGAL DESCRIPTION: T24 R06-E S30 SWSE	PARCEL NO: 012-24-0630-15	CONTROL NO: 94140
---------------------------------------	---------------------------	-------------------

40	\$86,266.11	0.78739556	\$67,925.55	
----	-------------	------------	-------------	--

0	\$0.00	STAT	999999	STATE OF WISCONSIN
0.00608960	\$413.64	CNTY	49	PORTAGE COUNTY
0.00326470	\$221.75	MUNI	49012	TOWN OF CARSON
0.00967330	\$657.06	REG	716685	SCH D OF WISCONSIN RAPIDS
0.00094730	\$64.35	VTAE	001400	MID-STATE VTAE DISTRICT

Parcel Total:	\$1,356.80
---------------	------------

LEGAL DESCRIPTION: T24 R06-E S30 NWSE	PARCEL NO: 012-24-0630-14	CONTROL NO: 94141
---------------------------------------	---------------------------	-------------------

40	\$86,266.11	0.78739556	\$67,925.55	
----	-------------	------------	-------------	--

0	\$0.00	STAT	999999	STATE OF WISCONSIN
0.00608960	\$413.64	CNTY	49	PORTAGE COUNTY
0.00326470	\$221.75	MUNI	49012	TOWN OF CARSON
0.00967330	\$657.06	REG	716685	SCH D OF WISCONSIN RAPIDS
0.00094730	\$64.35	VTAE	001400	MID-STATE VTAE DISTRICT

Parcel Total:	\$1,356.80
---------------	------------



State of Wisconsin / Department of Natural Resources

Tony Evers , Governor

Adam N Payne , Secretary

5/22/2023

Chapter 70.114 - Aids Payment Worksheet For Tax Year 2022(Payment Year 2023) - Payment Due January 31, 2023

5080 of 7056

LEGAL DESCRIPTION: T24 R06-E S30 SWNE	PARCEL NO: 012-24-0630-03	CONTROL NO: 94142
---------------------------------------	---------------------------	-------------------

40 \$86,266.11 0.78739556 \$67,925.55

0	\$0.00	STAT	999999	STATE OF WISCONSIN
0.00608960	\$413.64	CNTY	49	PORTAGE COUNTY
0.00326470	\$221.75	MUNI	49012	TOWN OF CARSON
0.00967330	\$657.06	REG	716685	SCH D OF WISCONSIN RAPIDS
0.00094730	\$64.35	VTAE	001400	MID-STATE VTAE DISTRICT

Parcel Total: \$1,356.80

File Number Total: \$6,540.46

FILE NO: W 1630 *	DATE OF PURCHASE: 09/16/2005	GRANTOR: D. Philip Kniprath
-------------------	------------------------------	-----------------------------

LEGAL DESCRIPTION: T24 R06-E S31 NWSE	PARCEL NO: 012-24-0631-14	CONTROL NO: 106282
---------------------------------------	---------------------------	--------------------

40 \$80,429.20 0.78739556 \$63,329.60

0	\$0.00	STAT	999999	STATE OF WISCONSIN
0.00608960	\$385.65	CNTY	49	PORTAGE COUNTY
0.00326470	\$206.75	MUNI	49012	TOWN OF CARSON
0.00967330	\$612.60	REG	716685	SCH D OF WISCONSIN RAPIDS
0.00094730	\$60.00	VTAE	001400	MID-STATE VTAE DISTRICT

Parcel Total: \$1,265.00



State of Wisconsin / Department of Natural Resources

Tony Evers , Governor

Adam N Payne , Secretary

5/22/2023

Chapter 70.114 - Aids Payment Worksheet For Tax Year 2022(Payment Year 2023) - Payment Due January 31, 2023

5081 of 7056

LEGAL DESCRIPTION: T24 R06-E S31 NESE	PARCEL NO: 012-24-0631-13	CONTROL NO: 106283
---------------------------------------	---------------------------	--------------------

40	\$80,429.20	0.78739556	\$63,329.60
----	-------------	------------	-------------

0	\$0.00	STAT	999999	STATE OF WISCONSIN
0.00608960	\$385.65	CNTY	49	PORTAGE COUNTY
0.00326470	\$206.75	MUNI	49012	TOWN OF CARSON
0.00967330	\$612.60	REG	716685	SCH D OF WISCONSIN RAPIDS
0.00094730	\$60.00	VTAE	001400	MID-STATE VTAE DISTRICT

Parcel Total:	\$1,265.00
---------------	------------

File Number Total:	\$2,530.00
--------------------	------------

FILE NO: W 1636 *	DATE OF PURCHASE: 01/09/2008	GRANTOR: Portage County Solid Waste D
-------------------	------------------------------	---------------------------------------

LEGAL DESCRIPTION: T24 R06-E S33 NWNW	PARCEL NO: 012-24-0633-06	CONTROL NO: 103125
---------------------------------------	---------------------------	--------------------

40	\$113,178.54	0.78739556	\$89,116.28
----	--------------	------------	-------------

0	\$0.00	STAT	999999	STATE OF WISCONSIN
0.00608960	\$542.68	CNTY	49	PORTAGE COUNTY
0.00326470	\$290.94	MUNI	49012	TOWN OF CARSON
0.00810440	\$722.24	REG	495607	SCH D OF STEVENS POINT AREA
0.00094730	\$84.42	VTAE	001400	MID-STATE VTAE DISTRICT

Parcel Total:	\$1,640.28
---------------	------------



State of Wisconsin / Department of Natural Resources

Tony Evers , Governor

Adam N Payne , Secretary

5/22/2023

Chapter 70.114 - Aids Payment Worksheet For Tax Year 2022(Payment Year 2023) - Payment Due January 31, 2023

5082 of 7056

LEGAL DESCRIPTION: T24 R06-E S33 PT OF SWNW	PARCEL NO: 012-24-0633-07	CONTROL NO: 103126
---	---------------------------	--------------------

38.96 \$110,235.91 0.78739556 \$86,799.26

0	\$0.00	STAT	999999	STATE OF WISCONSIN
0.00608960	\$528.57	CNTY	49	PORTAGE COUNTY
0.00326470	\$283.37	MUNI	49012	TOWN OF CARSON
0.00810440	\$703.46	REG	495607	SCH D OF STEVENS POINT AREA
0.00094730	\$82.23	VTAE	001400	MID-STATE VTAE DISTRICT

Parcel Total: \$1,597.63

File Number Total: \$3,237.91

FILE NO: W 1682 *	DATE OF PURCHASE: 10/26/2007	GRANTOR: MATTHEW A LONG
-------------------	------------------------------	-------------------------

LEGAL DESCRIPTION: T24 R06-E S33 PT OF NENE	PARCEL NO: 012-24-0633.01	CONTROL NO: 98205
---	---------------------------	-------------------

39.38 \$87,196.18 0.78739556 \$68,657.88

0	\$0.00	STAT	999999	STATE OF WISCONSIN
0.00608960	\$418.10	CNTY	49	PORTAGE COUNTY
0.00326470	\$224.15	MUNI	49012	TOWN OF CARSON
0.00810440	\$556.43	REG	495607	SCH D OF STEVENS POINT AREA
0.00094730	\$65.04	VTAE	001400	MID-STATE VTAE DISTRICT

Parcel Total: \$1,263.72



State of Wisconsin / Department of Natural Resources

Tony Evers , Governor

Adam N Payne , Secretary

5/22/2023

Chapter 70.114 - Aids Payment Worksheet For Tax Year 2022(Payment Year 2023) - Payment Due January 31, 2023

5083 of 7056

LEGAL DESCRIPTION: T24 R06-E S33 PT OF NWNE				PARCEL NO: 012-24-0633.02.02				CONTROL NO: 98212	
2.8	\$6,200.15	0.78739556	\$4,881.97						
				0	\$0.00	STAT	999999	STATE OF WISCONSIN	
				0.00608960	\$29.73	CNTY	49	PORTAGE COUNTY	
				0.00326470	\$15.94	MUNI	49012	TOWN OF CARSON	
				0.00810440	\$39.57	REG	495607	SCH D OF STEVENS POINT AREA	
				0.00094730	\$4.62	VTAE	001400	MID-STATE VTAE DISTRICT	
				Parcel Total:	\$89.86				

LEGAL DESCRIPTION: T24 R06-E S33 PT OF SWNE				PARCEL NO: 012-24-0633.03.04				CONTROL NO: 98213	
9.96	\$22,053.87	0.78739556	\$17,365.12						
				0	\$0.00	STAT	999999	STATE OF WISCONSIN	
				0.00608960	\$105.75	CNTY	49	PORTAGE COUNTY	
				0.00326470	\$56.69	MUNI	49012	TOWN OF CARSON	
				0.00810440	\$140.73	REG	495607	SCH D OF STEVENS POINT AREA	
				0.00094730	\$16.45	VTAE	001400	MID-STATE VTAE DISTRICT	
				Parcel Total:	\$319.62				

LEGAL DESCRIPTION: T24 R06-E S33 PT OF SENE				PARCEL NO: 012-24-0633.04				CONTROL NO: 98214	
30.3	\$67,091.99	0.78739556	\$52,827.93						
				0	\$0.00	STAT	999999	STATE OF WISCONSIN	
				0.00608960	\$321.70	CNTY	49	PORTAGE COUNTY	
				0.00326470	\$172.47	MUNI	49012	TOWN OF CARSON	
				0.00810440	\$428.14	REG	495607	SCH D OF STEVENS POINT AREA	
				0.00094730	\$50.05	VTAE	001400	MID-STATE VTAE DISTRICT	
				Parcel Total:	\$972.36				



State of Wisconsin / Department of Natural Resources

Tony Evers , Governor

Adam N Payne , Secretary

5/22/2023

Chapter 70.114 - Aids Payment Worksheet For Tax Year 2022(Payment Year 2023) - Payment Due January 31, 2023

5084 of 7056

File Number Total: \$2,645.56

FILE NO: W 1713 *

DATE OF PURCHASE: 08/13/2007

GRANTOR: Ronald J. & Donna M. Moscin

LEGAL DESCRIPTION: T24 R06-E S28 PT OF SWNE

PARCEL NO: 012-24-0628-03

CONTROL NO: 97882

36.07 \$86,824.32 0.78739556 \$68,365.08

0 \$0.00 STAT 999999 STATE OF WISCONSIN

0.00608960 \$416.31 CNTY 49 PORTAGE COUNTY

0.00326470 \$223.19 MUNI 49012 TOWN OF CARSON

0.00810440 \$554.06 REG 495607 SCH D OF STEVENS POINT AREA

0.00094730 \$64.77 VTAE 001400 MID-STATE VTAE DISTRICT

Parcel Total: \$1,258.33

LEGAL DESCRIPTION: T24 R06-E S28 PT OF NWNE

PARCEL NO: 012-24-0628-02.01

CONTROL NO: 97883

20 \$48,141.90 0.78739556 \$37,906.72

0 \$0.00 STAT 999999 STATE OF WISCONSIN

0.00608960 \$230.84 CNTY 49 PORTAGE COUNTY

0.00326470 \$123.75 MUNI 49012 TOWN OF CARSON

0.00810440 \$307.21 REG 495607 SCH D OF STEVENS POINT AREA

0.00094730 \$35.91 VTAE 001400 MID-STATE VTAE DISTRICT

Parcel Total: \$697.71

File Number Total: \$1,956.04



State of Wisconsin / Department of Natural Resources

Tony Evers , Governor

Adam N Payne , Secretary

5/22/2023

Chapter 70.114 - Aids Payment Worksheet For Tax Year 2022(Payment Year 2023) - Payment Due January 31, 2023

5085 of 7056

FILE NO: W 1721 *				DATE OF PURCHASE: 10/24/2007				GRANTOR: ASSOCIATED BANK			
LEGAL DESCRIPTION: T24 R06-E S28 PT OF NWNE				PARCEL NO: 012-24-0628-02.02				CONTROL NO: 98204			
20	\$48,119.68	0.78739556	\$37,889.22								
				0	\$0.00	STAT	999999	STATE OF WISCONSIN			
				0.00608960	\$230.73	CNTY	49	PORTAGE COUNTY			
				0.00326470	\$123.70	MUNI	49012	TOWN OF CARSON			
				0.00810440	\$307.07	REG	495607	SCH D OF STEVENS POINT AREA			
				0.00094730	\$35.89	VTAE	001400	MID-STATE VTAE DISTRICT			
Parcel Total:					\$697.39						

LEGAL DESCRIPTION: T24 R06-E S28 PT OF SWNE				PARCEL NO: 098412				CONTROL NO: 98412			
1	\$2,400.06	0.78739556	\$1,889.79								
				0	\$0.00	STAT	999999	STATE OF WISCONSIN			
				0.00608960	\$11.51	CNTY	49	PORTAGE COUNTY			
				0.00326470	\$6.17	MUNI	49012	TOWN OF CARSON			
				0.00810440	\$15.32	REG	495607	SCH D OF STEVENS POINT AREA			
				0.00094730	\$1.79	VTAE	001400	MID-STATE VTAE DISTRICT			
Parcel Total:					\$34.79						

File Number Total:					\$732.18						
--------------------	--	--	--	--	----------	--	--	--	--	--	--



State of Wisconsin / Department of Natural Resources

Tony Evers , Governor

Adam N Payne , Secretary

5/22/2023

Chapter 70.114 - Aids Payment Worksheet For Tax Year 2022(Payment Year 2023) - Payment Due January 31, 2023

5086 of 7056

FILE NO: WM 60009 *				DATE OF PURCHASE: 01/26/2009				GRANTOR: Shong Yang			
LEGAL DESCRIPTION: T24 R06-E S19 SWSE				PARCEL NO: 012-24-0619-15				CONTROL NO: 102320			
39.54	\$127,460.62	0.78739556	\$100,361.93								
				0	\$0.00	STAT	999999	STATE OF WISCONSIN			
				0.00608960	\$611.16	CNTY	49	PORTAGE COUNTY			
				0.00326470	\$327.65	MUNI	49012	TOWN OF CARSON			
				0.00967330	\$970.83	REG	716685	SCH D OF WISCONSIN RAPIDS			
				0.00094730	\$95.08	VTAE	001400	MID-STATE VTAE DISTRICT			
Parcel Total:				\$2,004.72							

LEGAL DESCRIPTION: T24 R06-E S19 PT OF SESE				PARCEL NO: 012-24-0619-16				CONTROL NO: 102321			
28.39	\$91,517.62	0.78739556	\$72,060.57								
				0	\$0.00	STAT	999999	STATE OF WISCONSIN			
				0.00608960	\$438.82	CNTY	49	PORTAGE COUNTY			
				0.00326470	\$235.25	MUNI	49012	TOWN OF CARSON			
				0.00967330	\$697.06	REG	716685	SCH D OF WISCONSIN RAPIDS			
				0.00094730	\$68.27	VTAE	001400	MID-STATE VTAE DISTRICT			
Parcel Total:				\$1,439.40							

File Number Total:				\$3,444.12							
--------------------	--	--	--	------------	--	--	--	--	--	--	--



State of Wisconsin / Department of Natural Resources

Tony Evers , Governor

Adam N Payne , Secretary

5/22/2023

Chapter 70.114 - Aids Payment Worksheet For Tax Year 2022(Payment Year 2023) - Payment Due January 31, 2023

5087 of 7056

FILE NO: WM 60158 *	DATE OF PURCHASE: 05/01/2012	GRANTOR: Donna M Powell, et al
LEGAL DESCRIPTION: T24 R06-E S31 SWNE	PARCEL NO: 012-24-0631-03	CONTROL NO: 124169
40	\$22,399.28	0.78739556 \$17,637.09
	0	\$0.00 STAT 999999 STATE OF WISCONSIN
	0.00608960	\$107.40 CNTY 49 PORTAGE COUNTY
	0.00326470	\$57.58 MUNI 49012 TOWN OF CARSON
	0.00967330	\$170.61 REG 716685 SCH D OF WISCONSIN RAPIDS
	0.00094730	\$16.71 VTAE 001400 MID-STATE VTAE DISTRICT
Parcel Total:		\$352.30

LEGAL DESCRIPTION: T24 R06-E S31 PT OF SENE	PARCEL NO: 012-24-0631-04	CONTROL NO: 124170
29.85	\$23,658.81	0.78739556 \$18,628.84
	0	\$0.00 STAT 999999 STATE OF WISCONSIN
	0.00608960	\$113.44 CNTY 49 PORTAGE COUNTY
	0.00326470	\$60.82 MUNI 49012 TOWN OF CARSON
	0.00967330	\$180.20 REG 716685 SCH D OF WISCONSIN RAPIDS
	0.00094730	\$17.65 VTAE 001400 MID-STATE VTAE DISTRICT
Parcel Total:		\$372.11

File Number Total:	\$724.41
--------------------	----------



State of Wisconsin / Department of Natural Resources

Tony Evers , Governor

Adam N Payne , Secretary

5/22/2023

Chapter 70.114 - Aids Payment Worksheet For Tax Year 2022(Payment Year 2023) - Payment Due January 31, 2023

5088 of 7056

FILE NO: WM 60187 *				DATE OF PURCHASE: 10/29/2012				GRANTOR: State of Wisconsin Departmen			
LEGAL DESCRIPTION: T24 R06-E S28 PT OF SWSW				PARCEL NO: 012-24-0628-11				CONTROL NO: 122733			
37.94	\$30,363.68	0.78739556	\$23,908.23								
				0	\$0.00	STAT	999999	STATE OF WISCONSIN			
				0.00608960	\$145.59	CNTY	49	PORTAGE COUNTY			
				0.00326470	\$78.05	MUNI	49012	TOWN OF CARSON			
				0.00810440	\$193.76	REG	495607	SCH D OF STEVENS POINT AREA			
				0.00094730	\$22.65	VTAE	001400	MID-STATE VTAE DISTRICT			
Parcel Total:					\$440.05						

LEGAL DESCRIPTION: T24 R06-E S28 SESW				PARCEL NO: 012-24-0628-12				CONTROL NO: 122734			
40	\$32,012.32	0.78739556	\$25,206.36								
				0	\$0.00	STAT	999999	STATE OF WISCONSIN			
				0.00608960	\$153.50	CNTY	49	PORTAGE COUNTY			
				0.00326470	\$82.29	MUNI	49012	TOWN OF CARSON			
				0.00810440	\$204.28	REG	495607	SCH D OF STEVENS POINT AREA			
				0.00094730	\$23.88	VTAE	001400	MID-STATE VTAE DISTRICT			
Parcel Total:					\$463.95						



State of Wisconsin / Department of Natural Resources

Tony Evers , Governor

Adam N Payne , Secretary

5/22/2023

Chapter 70.114 - Aids Payment Worksheet For Tax Year 2022(Payment Year 2023) - Payment Due January 31, 2023

5089 of 7056

LEGAL DESCRIPTION: T24 R06-E S28 SWSE	PARCEL NO: 012-24-0628-15	CONTROL NO: 122735
---------------------------------------	---------------------------	--------------------

40	\$32,012.32	0.78739556	\$25,206.36
----	-------------	------------	-------------

0	\$0.00	STAT	999999	STATE OF WISCONSIN
0.00608960	\$153.50	CNTY	49	PORTAGE COUNTY
0.00326470	\$82.29	MUNI	49012	TOWN OF CARSON
0.00810440	\$204.28	REG	495607	SCH D OF STEVENS POINT AREA
0.00094730	\$23.88	VTAE	001400	MID-STATE VTAE DISTRICT

Parcel Total:	\$463.95
---------------	----------

LEGAL DESCRIPTION: T24 R06-E S28 PT OF SESE	PARCEL NO: 012-24-0628-16.02	CONTROL NO: 122736
---	------------------------------	--------------------

6.83	\$5,466.10	0.78739556	\$4,303.98
------	------------	------------	------------

0	\$0.00	STAT	999999	STATE OF WISCONSIN
0.00608960	\$26.21	CNTY	49	PORTAGE COUNTY
0.00326470	\$14.05	MUNI	49012	TOWN OF CARSON
0.00810440	\$34.88	REG	495607	SCH D OF STEVENS POINT AREA
0.00094730	\$4.08	VTAE	001400	MID-STATE VTAE DISTRICT

Parcel Total:	\$79.22
---------------	---------

File Number Total:	\$1,447.17
--------------------	------------

Municipality Total:	\$34,862.00
---------------------	-------------



State of Wisconsin / Department of Natural Resources

Tony Evers , Governor

Adam N Payne , Secretary

5/22/2023

Chapter 70.114 - Aids Payment Worksheet For Tax Year 2022(Payment Year 2023) - Payment Due January 31, 2023

5090 of 7056

DETAIL FOR TOWN OF DEWEY, PORTAGE COUNTY

Acres	Est. Adjust. Purch. Price	Level of Assessment	Adjusted Local Value	Net Gen. Tax Rate	Calc. Aid Pay Amount	Type	Code	Taxing Jurisdiction Description
FILE NO: W 1302 *			DATE OF PURCHASE: 02/18/1998			GRANTOR: GERTRUDE DULAK		
LEGAL DESCRIPTION: T25 R08-E S08 NWSW-CSM3710 LT1				PARCEL NO: 014-25-0808-10		CONTROL NO: 80189		
39.86	\$43,534.21	0.70505319	\$30,693.93					
				0	\$0.00	STAT	999999	STATE OF WISCONSIN
				0.006658	\$204.36	CNTY	49	PORTAGE COUNTY
				0.00293330	\$90.04	MUNI	49014	TOWN OF DEWEY
				0.00886080	\$271.97	REG	495607	SCH D OF STEVENS POINT AREA
				0.00103580	\$31.79	VTAE	001400	MID-STATE VTAE DISTRICT
Parcel Total:					\$598.16			

LEGAL DESCRIPTION: T25 R08-E S08 SWSE-CSM3712 LT5				PARCEL NO: 014-25-0808-15		CONTROL NO: 80190		
39.87	\$43,534.21	0.70505319	\$30,693.93					
				0	\$0.00	STAT	999999	STATE OF WISCONSIN
				0.006658	\$204.36	CNTY	49	PORTAGE COUNTY
				0.00293330	\$90.04	MUNI	49014	TOWN OF DEWEY
				0.00886080	\$271.97	REG	495607	SCH D OF STEVENS POINT AREA
				0.00103580	\$31.79	VTAE	001400	MID-STATE VTAE DISTRICT
Parcel Total:					\$598.16			

File Number Total:					\$1,196.32			
---------------------------	--	--	--	--	-------------------	--	--	--



State of Wisconsin / Department of Natural Resources

Tony Evers , Governor

Adam N Payne , Secretary

5/22/2023

Chapter 70.114 - Aids Payment Worksheet For Tax Year 2022(Payment Year 2023) - Payment Due January 31, 2023

5091 of 7056

FILE NO: W 1367 *	DATE OF PURCHASE: 02/22/2000	GRANTOR: GEORGIANA KOS
LEGAL DESCRIPTION: T25 R08-E S10 LT2-CSM7295-26-225	PARCEL NO: 014-25-0810-11	CONTROL NO: 84175
19.98	\$62,672.16	0.70505319 \$44,187.21
	0	\$0.00 STAT 999999 STATE OF WISCONSIN
	0.006658	\$294.20 CNTY 49 PORTAGE COUNTY
	0.00293330	\$129.62 MUNI 49014 TOWN OF DEWEY
	0.00886080	\$391.53 REG 495607 SCH D OF STEVENS POINT AREA
	0.00103580	\$45.77 VTAE 001400 MID-STATE VTAE DISTRICT
Parcel Total:		\$861.12

File Number Total:	\$861.12
--------------------	----------

FILE NO: W 1374 *	DATE OF PURCHASE: 04/19/2000	GRANTOR: ERNEST MARCHEL ESTATE
LEGAL DESCRIPTION: T25 R08-E S21 PT OF SENE	PARCEL NO: 014-25-0821-04.01	CONTROL NO: 84360
36.46	\$108,418.27	0.70505319 \$76,440.64
	0	\$0.00 STAT 999999 STATE OF WISCONSIN
	0.006658	\$508.94 CNTY 49 PORTAGE COUNTY
	0.00293330	\$224.23 MUNI 49014 TOWN OF DEWEY
	0.00886080	\$677.33 REG 495607 SCH D OF STEVENS POINT AREA
	0.00103580	\$79.18 VTAE 001400 MID-STATE VTAE DISTRICT
Parcel Total:		\$1,489.68

File Number Total:	\$1,489.68
--------------------	------------



State of Wisconsin / Department of Natural Resources

Tony Evers , Governor

Adam N Payne , Secretary

5/22/2023

Chapter 70.114 - Aids Payment Worksheet For Tax Year 2022(Payment Year 2023) - Payment Due January 31, 2023

5092 of 7056

FILE NO: W 1425 *		DATE OF PURCHASE: 07/30/2001		GRANTOR: BRUCE MAKUSKI	
LEGAL DESCRIPTION: T25 R08-E S15 SENW		PARCEL NO: 014-25-0815-07.01		CONTROL NO: 86253	
40	\$51,907.09	0.70505319	\$36,597.26		
		0	\$0.00	STAT 999999	STATE OF WISCONSIN
		0.006658	\$243.66	CNTY 49	PORTAGE COUNTY
		0.00293330	\$107.35	MUNI 49014	TOWN OF DEWEY
		0.00886080	\$324.28	REG 495607	SCH D OF STEVENS POINT AREA
		0.00103580	\$37.91	VTAE 001400	MID-STATE VTAE DISTRICT
Parcel Total:			\$713.20		

LEGAL DESCRIPTION: T25 R08-E S15 PT OF SWNW		PARCEL NO: 014-25-0815-07.01		CONTROL NO: 86254	
3.03	\$3,931.72	0.70505319	\$2,772.07		
		0	\$0.00	STAT 999999	STATE OF WISCONSIN
		0.006658	\$18.46	CNTY 49	PORTAGE COUNTY
		0.00293330	\$8.13	MUNI 49014	TOWN OF DEWEY
		0.00886080	\$24.56	REG 495607	SCH D OF STEVENS POINT AREA
		0.00103580	\$2.87	VTAE 001400	MID-STATE VTAE DISTRICT
Parcel Total:			\$54.02		

File Number Total:			\$767.22		
--------------------	--	--	----------	--	--



State of Wisconsin / Department of Natural Resources

Tony Evers , Governor

Adam N Payne , Secretary

5/22/2023

Chapter 70.114 - Aids Payment Worksheet For Tax Year 2022(Payment Year 2023) - Payment Due January 31, 2023

5093 of 7056

FILE NO: W 1629 *		DATE OF PURCHASE: 09/15/2005		GRANTOR: MICHAEL J PROEBSTING	
LEGAL DESCRIPTION: T25 R08-E S20 NWSW		PARCEL NO: 014-25-0820-10		CONTROL NO: 93858	
40	\$76,335.70	0.70505319	\$53,820.73		
		0	\$0.00	STAT 999999	STATE OF WISCONSIN
		0.006658	\$358.34	CNTY 49	PORTAGE COUNTY
		0.00293330	\$157.87	MUNI 49014	TOWN OF DEWEY
		0.00886080	\$476.90	REG 495607	SCH D OF STEVENS POINT AREA
		0.00103580	\$55.75	VTAE 001400	MID-STATE VTAE DISTRICT
Parcel Total:			\$1,048.86		

LEGAL DESCRIPTION: T25 R08-E S20 N1/2 OF NESW		PARCEL NO: 014-25-0820-09.01		CONTROL NO: 93859	
20	\$59,603.75	0.70505319	\$42,023.81		
		0	\$0.00	STAT 999999	STATE OF WISCONSIN
		0.006658	\$279.79	CNTY 49	PORTAGE COUNTY
		0.00293330	\$123.27	MUNI 49014	TOWN OF DEWEY
		0.00886080	\$372.37	REG 495607	SCH D OF STEVENS POINT AREA
		0.00103580	\$43.53	VTAE 001400	MID-STATE VTAE DISTRICT
Parcel Total:			\$818.96		



State of Wisconsin / Department of Natural Resources

Tony Evers , Governor

Adam N Payne , Secretary

5/22/2023

Chapter 70.114 - Aids Payment Worksheet For Tax Year 2022(Payment Year 2023) - Payment Due January 31, 2023

5094 of 7056

LEGAL DESCRIPTION: T25 R08-E S20 S1/2 OF NESW				PARCEL NO: 014-25-0820-09.02				CONTROL NO: 93860	
20	\$59,603.75	0.70505319	\$42,023.81	0	\$0.00	STAT	999999	STATE OF WISCONSIN	
		0.006658			\$279.79	CNTY	49	PORTAGE COUNTY	
		0.00293330			\$123.27	MUNI	49014	TOWN OF DEWEY	
		0.00886080			\$372.37	REG	495607	SCH D OF STEVENS POINT AREA	
		0.00103580			\$43.53	VTAE	001400	MID-STATE VTAE DISTRICT	
Parcel Total:					\$818.96				

LEGAL DESCRIPTION: T25 R08-E S20 S1/2 OF SENW				PARCEL NO: 014-25-0820-08.02				CONTROL NO: 93861	
20	\$21,511.88	0.70505319	\$15,167.02	0	\$0.00	STAT	999999	STATE OF WISCONSIN	
		0.006658			\$100.98	CNTY	49	PORTAGE COUNTY	
		0.00293330			\$44.49	MUNI	49014	TOWN OF DEWEY	
		0.00886080			\$134.39	REG	495607	SCH D OF STEVENS POINT AREA	
		0.00103580			\$15.71	VTAE	001400	MID-STATE VTAE DISTRICT	
Parcel Total:					\$295.57				

LEGAL DESCRIPTION: T25 R08-E S20 PT OF SWNE				PARCEL NO: 014-25-0820-03.01				CONTROL NO: 93862	
30	\$53,928.03	0.70505319	\$38,022.13	0	\$0.00	STAT	999999	STATE OF WISCONSIN	
		0.006658			\$253.15	CNTY	49	PORTAGE COUNTY	
		0.00293330			\$111.53	MUNI	49014	TOWN OF DEWEY	
		0.00886080			\$336.91	REG	495607	SCH D OF STEVENS POINT AREA	
		0.00103580			\$39.38	VTAE	001400	MID-STATE VTAE DISTRICT	
Parcel Total:					\$740.97				



State of Wisconsin / Department of Natural Resources

Tony Evers , Governor

Adam N Payne , Secretary

5/22/2023

Chapter 70.114 - Aids Payment Worksheet For Tax Year 2022(Payment Year 2023) - Payment Due January 31, 2023

5095 of 7056

LEGAL DESCRIPTION: T25 R08-E S20 N1/2 OF NWSE	PARCEL NO: 014-25-0820-14.01	CONTROL NO: 93863
---	------------------------------	-------------------

20	\$39,288.67	0.70505319	\$27,700.60
----	-------------	------------	-------------

0	\$0.00	STAT	999999	STATE OF WISCONSIN
0.006658	\$184.43	CNTY	49	PORTAGE COUNTY
0.00293330	\$81.26	MUNI	49014	TOWN OF DEWEY
0.00886080	\$245.45	REG	495607	SCH D OF STEVENS POINT AREA
0.00103580	\$28.69	VTAE	001400	MID-STATE VTAE DISTRICT

Parcel Total:	\$539.83
---------------	----------

File Number Total:	\$4,263.15
--------------------	------------

FILE NO: W 1684 *	DATE OF PURCHASE: 10/26/2006	GRANTOR: RANDY J KRUZICKI
-------------------	------------------------------	---------------------------

LEGAL DESCRIPTION: T25 R08-E S18 PT OF NWSW	PARCEL NO: 014-25-0818-10.04	CONTROL NO: 96917
---	------------------------------	-------------------

22.72	\$50,311.50	0.70505319	\$35,472.28
-------	-------------	------------	-------------

0	\$0.00	STAT	999999	STATE OF WISCONSIN
0.006658	\$236.17	CNTY	49	PORTAGE COUNTY
0.00293330	\$104.05	MUNI	49014	TOWN OF DEWEY
0.00886080	\$314.31	REG	495607	SCH D OF STEVENS POINT AREA
0.00103580	\$36.74	VTAE	001400	MID-STATE VTAE DISTRICT

Parcel Total:	\$691.27
---------------	----------



State of Wisconsin / Department of Natural Resources

Tony Evers , Governor

Adam N Payne , Secretary

5/22/2023

Chapter 70.114 - Aids Payment Worksheet For Tax Year 2022(Payment Year 2023) - Payment Due January 31, 2023

5096 of 7056

LEGAL DESCRIPTION: T25 R08-E S18 PT OF NESW PARCEL NO: 014-25-0818-10.04 CONTROL NO: 96918

26.72 \$59,167.97 0.70505319 \$41,716.57

0	\$0.00	STAT	999999	STATE OF WISCONSIN
0.006658	\$277.75	CNTY	49	PORTAGE COUNTY
0.00293330	\$122.37	MUNI	49014	TOWN OF DEWEY
0.00886080	\$369.64	REG	495607	SCH D OF STEVENS POINT AREA
0.00103580	\$43.21	VTAE	001400	MID-STATE VTAE DISTRICT

Parcel Total: \$812.97

File Number Total: \$1,504.24

Municipality Total: \$10,081.73



State of Wisconsin / Department of Natural Resources

Tony Evers , Governor

Adam N Payne , Secretary

5/22/2023

Chapter 70.114 - Aids Payment Worksheet For Tax Year 2022(Payment Year 2023) - Payment Due January 31, 2023

5097 of 7056

DETAIL FOR TOWN OF EAU PLEINE, PORTAGE COUNTY

Acres	Est. Adjust. Purch. Price	Level of Assessment	Adjusted Local Value	Net Gen. Tax Rate	Calc. Aid Pay Amount	----- Taxing Jurisdiction -----		
						Type	Code	Description
FILE NO: NA 20040 *			DATE OF PURCHASE: 12/03/2010			GRANTOR: Mead Witter Foundation, Inc.		
LEGAL DESCRIPTION: T25 R07-E S31 S2NW				PARCEL NO: 016-25-0731-06.02		CONTROL NO: 115040		
58.99	\$179,157.03	0.66031528	\$118,300.12					
				0	\$0.00	STAT	999999	STATE OF WISCONSIN
				0.00727710	\$860.88	CNTY	49	PORTAGE COUNTY
				0.00247720	\$293.06	MUNI	49016	TOWN OF EAU PLEINE
				0.00968480	\$1,145.71	REG	495607	SCH D OF STEVENS POINT AREA
				0.00113210	\$133.93	VTAE	001400	MID-STATE VTAE DISTRICT
Parcel Total:					\$2,433.58			

File Number Total: \$2,433.58

FILE NO: W 1025 *			DATE OF PURCHASE: 09/09/1992			GRANTOR: EDWARD STASHEK		
LEGAL DESCRIPTION: T25 R06-E S20 SWSE				PARCEL NO: 016-25-0620-15		CONTROL NO: 70733		
40	\$50,507.49	0.66031528	\$33,350.87					
				0	\$0.00	STAT	999999	STATE OF WISCONSIN
				0.00727710	\$242.70	CNTY	49	PORTAGE COUNTY
				0.00247720	\$82.62	MUNI	49016	TOWN OF EAU PLEINE
				0.00968480	\$323.00	REG	495607	SCH D OF STEVENS POINT AREA
				0.00113210	\$37.76	VTAE	001400	MID-STATE VTAE DISTRICT
Parcel Total:					\$686.08			



State of Wisconsin / Department of Natural Resources

Tony Evers , Governor

Adam N Payne , Secretary

5/22/2023

Chapter 70.114 - Aids Payment Worksheet For Tax Year 2022(Payment Year 2023) - Payment Due January 31, 2023

5098 of 7056

LEGAL DESCRIPTION: T25 R06-E S29 PT OF NWNE PARCEL NO: 016-25-0629-02 CONTROL NO: 70734

39 \$52,194.46 0.66031528 \$34,464.80

0	\$0.00	STAT	999999	STATE OF WISCONSIN
0.00727710	\$250.80	CNTY	49	PORTAGE COUNTY
0.00247720	\$85.38	MUNI	49016	TOWN OF EAU PLEINE
0.00968480	\$333.78	REG	495607	SCH D OF STEVENS POINT AREA
0.00113210	\$39.02	VTAE	001400	MID-STATE VTAE DISTRICT

Parcel Total: \$708.98

File Number Total: \$1,395.06

FILE NO: W 1081 * DATE OF PURCHASE: 11/23/1993 GRANTOR: MICHAEL KURZINSKI

LEGAL DESCRIPTION: T25 R06-E S14 PT OF NESW PARCEL NO: 016-25-0614-09 CONTROL NO: 71995

0.5 \$1,173.05 0.66031528 \$774.58

0	\$0.00	STAT	999999	STATE OF WISCONSIN
0.00727710	\$5.64	CNTY	49	PORTAGE COUNTY
0.00247720	\$1.92	MUNI	49016	TOWN OF EAU PLEINE
0.00968480	\$7.50	REG	495607	SCH D OF STEVENS POINT AREA
0.00113210	\$0.88	VTAE	001400	MID-STATE VTAE DISTRICT

Parcel Total: \$15.94

File Number Total: \$15.94



State of Wisconsin / Department of Natural Resources

Tony Evers , Governor

Adam N Payne , Secretary

5/22/2023

Chapter 70.114 - Aids Payment Worksheet For Tax Year 2022(Payment Year 2023) - Payment Due January 31, 2023

5099 of 7056

FILE NO: W 1084 *		DATE OF PURCHASE: 08/25/1994		GRANTOR: GEORGE FURO, ET AL	
LEGAL DESCRIPTION: T25 R06-E S17 NENE		PARCEL NO: 016-25-0617-01		CONTROL NO: 73753	
40	\$49,737.55	0.66031528	\$32,842.46		
		0	\$0.00	STAT 999999	STATE OF WISCONSIN
		0.00727710	\$239.00	CNTY 49	PORTAGE COUNTY
		0.00247720	\$81.36	MUNI 49016	TOWN OF EAU PLEINE
		0.00968480	\$318.07	REG 495607	SCH D OF STEVENS POINT AREA
		0.00113210	\$37.18	VTAE 001400	MID-STATE VTAE DISTRICT
Parcel Total:			\$675.61		

LEGAL DESCRIPTION: T25 R06-E S17 PT OF NWNE		PARCEL NO: 016-25-0617-02.02		CONTROL NO: 73754	
35	\$43,520.35	0.66031528	\$28,737.15		
		0	\$0.00	STAT 999999	STATE OF WISCONSIN
		0.00727710	\$209.12	CNTY 49	PORTAGE COUNTY
		0.00247720	\$71.19	MUNI 49016	TOWN OF EAU PLEINE
		0.00968480	\$278.31	REG 495607	SCH D OF STEVENS POINT AREA
		0.00113210	\$32.53	VTAE 001400	MID-STATE VTAE DISTRICT
Parcel Total:			\$591.15		

File Number Total:		\$1,266.76			
--------------------	--	------------	--	--	--



State of Wisconsin / Department of Natural Resources

Tony Evers , Governor

Adam N Payne , Secretary

5/22/2023

Chapter 70.114 - Aids Payment Worksheet For Tax Year 2022(Payment Year 2023) - Payment Due January 31, 2023

5100 of 7056

FILE NO: W 1128 *				DATE OF PURCHASE: 10/24/1994				GRANTOR: CLARENCE BUNDY			
LEGAL DESCRIPTION: T25 R06-E S16 NWNW				PARCEL NO: 016-25-0616-06				CONTROL NO: 73818			
40	\$53,290.23	0.66031528	\$35,188.35								
				0	\$0.00	STAT	999999	STATE OF WISCONSIN			
				0.00727710	\$256.07	CNTY	49	PORTAGE COUNTY			
				0.00247720	\$87.17	MUNI	49016	TOWN OF EAU PLEINE			
				0.00968480	\$340.79	REG	495607	SCH D OF STEVENS POINT AREA			
				0.00113210	\$39.84	VTAE	001400	MID-STATE VTAE DISTRICT			
				Parcel Total:	\$723.87						

LEGAL DESCRIPTION: T25 R06-E S16 SWNW				PARCEL NO: 016-25-0616-07				CONTROL NO: 73819			
40	\$53,290.23	0.66031528	\$35,188.35								
				0	\$0.00	STAT	999999	STATE OF WISCONSIN			
				0.00727710	\$256.07	CNTY	49	PORTAGE COUNTY			
				0.00247720	\$87.17	MUNI	49016	TOWN OF EAU PLEINE			
				0.00968480	\$340.79	REG	495607	SCH D OF STEVENS POINT AREA			
				0.00113210	\$39.84	VTAE	001400	MID-STATE VTAE DISTRICT			
				Parcel Total:	\$723.87						



State of Wisconsin / Department of Natural Resources

Tony Evers , Governor

Adam N Payne , Secretary

5/22/2023

Chapter 70.114 - Aids Payment Worksheet For Tax Year 2022(Payment Year 2023) - Payment Due January 31, 2023

5101 of 7056

LEGAL DESCRIPTION: T25 R06-E S16 NWSW PARCEL NO: 016-25-0616-10 CONTROL NO: 73820

40 \$53,290.23 0.66031528 \$35,188.35

0 \$0.00 STAT 999999 STATE OF WISCONSIN

0.00727710 \$256.07 CNTY 49 PORTAGE COUNTY

0.00247720 \$87.17 MUNI 49016 TOWN OF EAU PLEINE

0.00968480 \$340.79 REG 495607 SCH D OF STEVENS POINT AREA

0.00113210 \$39.84 VTAE 001400 MID-STATE VTAE DISTRICT

Parcel Total: \$723.87

File Number Total: \$2,171.61

FILE NO: W 1442 * DATE OF PURCHASE: 01/16/2002 GRANTOR: STORA ENSO NORTH AMERICA COR

LEGAL DESCRIPTION: T25 R06-E S14 SESE PARCEL NO: 016-25-0614-16 CONTROL NO: 87035

40 \$61,738.47 0.66031528 \$40,766.86

0 \$0.00 STAT 999999 STATE OF WISCONSIN

0.00727710 \$296.66 CNTY 49 PORTAGE COUNTY

0.00247720 \$100.99 MUNI 49016 TOWN OF EAU PLEINE

0.00968480 \$394.82 REG 495607 SCH D OF STEVENS POINT AREA

0.00113210 \$46.15 VTAE 001400 MID-STATE VTAE DISTRICT

Parcel Total: \$838.62



State of Wisconsin / Department of Natural Resources

Tony Evers , Governor

Adam N Payne , Secretary

5/22/2023

Chapter 70.114 - Aids Payment Worksheet For Tax Year 2022(Payment Year 2023) - Payment Due January 31, 2023

5102 of 7056

LEGAL DESCRIPTION: T25 R06-E S14 NWNE	PARCEL NO: 016-25-0614-02	CONTROL NO: 87036
---------------------------------------	---------------------------	-------------------

40	\$94,292.56	0.66031528	\$62,262.82	
----	-------------	------------	-------------	--

0	\$0.00	STAT	999999	STATE OF WISCONSIN
0.00727710	\$453.09	CNTY	49	PORTAGE COUNTY
0.00247720	\$154.24	MUNI	49016	TOWN OF EAU PLEINE
0.00968480	\$603.00	REG	495607	SCH D OF STEVENS POINT AREA
0.00113210	\$70.49	VTAE	001400	MID-STATE VTAE DISTRICT

Parcel Total:	\$1,280.82
---------------	------------

LEGAL DESCRIPTION: T25 R06-E S14 NENW	PARCEL NO: 016-25-0614-05	CONTROL NO: 87037
---------------------------------------	---------------------------	-------------------

40	\$62,862.41	0.66031528	\$41,509.01	
----	-------------	------------	-------------	--

0	\$0.00	STAT	999999	STATE OF WISCONSIN
0.00727710	\$302.07	CNTY	49	PORTAGE COUNTY
0.00247720	\$102.83	MUNI	49016	TOWN OF EAU PLEINE
0.00968480	\$402.01	REG	495607	SCH D OF STEVENS POINT AREA
0.00113210	\$46.99	VTAE	001400	MID-STATE VTAE DISTRICT

Parcel Total:	\$853.90
---------------	----------

File Number Total:	\$2,973.34
--------------------	------------



State of Wisconsin / Department of Natural Resources

Tony Evers , Governor

Adam N Payne , Secretary

5/22/2023

Chapter 70.114 - Aids Payment Worksheet For Tax Year 2022(Payment Year 2023) - Payment Due January 31, 2023

5103 of 7056

FILE NO: W 1473 *		DATE OF PURCHASE: 01/22/2003		GRANTOR: STORA ENSO NORTH AMERICA COR	
LEGAL DESCRIPTION: T25 R06-E S24 SWNW		PARCEL NO: 016-25-0624-07		CONTROL NO: 89275	
40	\$47,583.15	0.66031528	\$31,419.88		
		0	\$0.00	STAT 999999	STATE OF WISCONSIN
		0.00727710	\$228.65	CNTY 49	PORTAGE COUNTY
		0.00247720	\$77.83	MUNI 49016	TOWN OF EAU PLEINE
		0.00968480	\$304.29	REG 495607	SCH D OF STEVENS POINT AREA
		0.00113210	\$35.57	VTAE 001400	MID-STATE VTAE DISTRICT
Parcel Total:			\$646.34		

LEGAL DESCRIPTION: T25 R06-E S24 NWNW		PARCEL NO: 016-25-0624-06		CONTROL NO: 89276	
40	\$55,514.66	0.66031528	\$36,657.18		
		0	\$0.00	STAT 999999	STATE OF WISCONSIN
		0.00727710	\$266.76	CNTY 49	PORTAGE COUNTY
		0.00247720	\$90.81	MUNI 49016	TOWN OF EAU PLEINE
		0.00968480	\$355.02	REG 495607	SCH D OF STEVENS POINT AREA
		0.00113210	\$41.50	VTAE 001400	MID-STATE VTAE DISTRICT
Parcel Total:			\$754.09		



State of Wisconsin / Department of Natural Resources

Tony Evers , Governor

Adam N Payne , Secretary

5/22/2023

Chapter 70.114 - Aids Payment Worksheet For Tax Year 2022(Payment Year 2023) - Payment Due January 31, 2023

5104 of 7056

LEGAL DESCRIPTION: T25 R06-E S24 PT OF NENW				PARCEL NO: 016-25-0624-05				CONTROL NO: 89277	
38.74	\$53,928.36	0.66031528	\$35,609.72						
			0	\$0.00	STAT	999999	STATE OF WISCONSIN		
			0.00727710	\$259.14	CNTY	49	PORTAGE COUNTY		
			0.00247720	\$88.21	MUNI	49016	TOWN OF EAU PLEINE		
			0.00968480	\$344.87	REG	495607	SCH D OF STEVENS POINT AREA		
			0.00113210	\$40.32	VTAE	001400	MID-STATE VTAE DISTRICT		
Parcel Total:				\$732.54					

LEGAL DESCRIPTION: T25 R06-E S13 SESE				PARCEL NO: 016-25-0613-16				CONTROL NO: 89278	
40	\$55,118.08	0.66031528	\$36,395.31						
			0	\$0.00	STAT	999999	STATE OF WISCONSIN		
			0.00727710	\$264.85	CNTY	49	PORTAGE COUNTY		
			0.00247720	\$90.16	MUNI	49016	TOWN OF EAU PLEINE		
			0.00968480	\$352.48	REG	495607	SCH D OF STEVENS POINT AREA		
			0.00113210	\$41.20	VTAE	001400	MID-STATE VTAE DISTRICT		
Parcel Total:				\$748.69					

LEGAL DESCRIPTION: T25 R06-E S13 PT OF SWSE				PARCEL NO: 016-25-0613-15				CONTROL NO: 89279	
36.78	\$82,081.28	0.66031528	\$54,199.53						
			0	\$0.00	STAT	999999	STATE OF WISCONSIN		
			0.00727710	\$394.42	CNTY	49	PORTAGE COUNTY		
			0.00247720	\$134.26	MUNI	49016	TOWN OF EAU PLEINE		
			0.00968480	\$524.91	REG	495607	SCH D OF STEVENS POINT AREA		
			0.00113210	\$61.36	VTAE	001400	MID-STATE VTAE DISTRICT		
Parcel Total:				\$1,114.95					



State of Wisconsin / Department of Natural Resources

Tony Evers , Governor

Adam N Payne , Secretary

5/22/2023

Chapter 70.114 - Aids Payment Worksheet For Tax Year 2022(Payment Year 2023) - Payment Due January 31, 2023

5105 of 7056

LEGAL DESCRIPTION: T25 R06-E S13 PT OF NWSE				PARCEL NO: 016-25-0613-14				CONTROL NO: 89280	
37.14	\$63,444.21	0.66031528	\$41,893.18						
				0	\$0.00	STAT	999999	STATE OF WISCONSIN	
				0.00727710	\$304.86	CNTY	49	PORTAGE COUNTY	
				0.00247720	\$103.78	MUNI	49016	TOWN OF EAU PLEINE	
				0.00968480	\$405.73	REG	495607	SCH D OF STEVENS POINT AREA	
				0.00113210	\$47.43	VTAE	001400	MID-STATE VTAE DISTRICT	
Parcel Total:					\$861.80				

LEGAL DESCRIPTION: T25 R06-E S13 PT OF NESE				PARCEL NO: 016-25-0613-13				CONTROL NO: 89281	
39.37	\$55,514.66	0.66031528	\$36,657.18						
				0	\$0.00	STAT	999999	STATE OF WISCONSIN	
				0.00727710	\$266.76	CNTY	49	PORTAGE COUNTY	
				0.00247720	\$90.81	MUNI	49016	TOWN OF EAU PLEINE	
				0.00968480	\$355.02	REG	495607	SCH D OF STEVENS POINT AREA	
				0.00113210	\$41.50	VTAE	001400	MID-STATE VTAE DISTRICT	
Parcel Total:					\$754.09				

LEGAL DESCRIPTION: T25 R06-E S13 SESW				PARCEL NO: 016-25-0613-12				CONTROL NO: 89282	
40	\$91,200.56	0.66031528	\$60,221.12						
				0	\$0.00	STAT	999999	STATE OF WISCONSIN	
				0.00727710	\$438.24	CNTY	49	PORTAGE COUNTY	
				0.00247720	\$149.18	MUNI	49016	TOWN OF EAU PLEINE	
				0.00968480	\$583.23	REG	495607	SCH D OF STEVENS POINT AREA	
				0.00113210	\$68.18	VTAE	001400	MID-STATE VTAE DISTRICT	
Parcel Total:					\$1,238.83				



State of Wisconsin / Department of Natural Resources

Tony Evers , Governor

Adam N Payne , Secretary

5/22/2023

Chapter 70.114 - Aids Payment Worksheet For Tax Year 2022(Payment Year 2023) - Payment Due January 31, 2023

5106 of 7056

LEGAL DESCRIPTION: T25 R06-E S13 SWSW	PARCEL NO: 016-25-0613-11	CONTROL NO: 89283
---------------------------------------	---------------------------	-------------------

40	\$73,356.63	0.66031528	\$48,438.50	
----	-------------	------------	-------------	--

0	\$0.00	STAT	999999	STATE OF WISCONSIN
0.00727710	\$352.49	CNTY	49	PORTAGE COUNTY
0.00247720	\$119.99	MUNI	49016	TOWN OF EAU PLEINE
0.00968480	\$469.12	REG	495607	SCH D OF STEVENS POINT AREA
0.00113210	\$54.84	VTAE	001400	MID-STATE VTAE DISTRICT

Parcel Total:	\$996.44
---------------	----------

LEGAL DESCRIPTION: T25 R06-E S13 NWSW	PARCEL NO: 016-25-0613-10	CONTROL NO: 89284
---------------------------------------	---------------------------	-------------------

40	\$59,081.88	0.66031528	\$39,012.67	
----	-------------	------------	-------------	--

0	\$0.00	STAT	999999	STATE OF WISCONSIN
0.00727710	\$283.90	CNTY	49	PORTAGE COUNTY
0.00247720	\$96.64	MUNI	49016	TOWN OF EAU PLEINE
0.00968480	\$377.83	REG	495607	SCH D OF STEVENS POINT AREA
0.00113210	\$44.17	VTAE	001400	MID-STATE VTAE DISTRICT

Parcel Total:	\$802.54
---------------	----------

LEGAL DESCRIPTION: T25 R06-E S13 NESW	PARCEL NO: 016-25-0613-09	CONTROL NO: 89285
---------------------------------------	---------------------------	-------------------

40	\$50,755.76	0.66031528	\$33,514.80	
----	-------------	------------	-------------	--

0	\$0.00	STAT	999999	STATE OF WISCONSIN
0.00727710	\$243.89	CNTY	49	PORTAGE COUNTY
0.00247720	\$83.02	MUNI	49016	TOWN OF EAU PLEINE
0.00968480	\$324.58	REG	495607	SCH D OF STEVENS POINT AREA
0.00113210	\$37.94	VTAE	001400	MID-STATE VTAE DISTRICT

Parcel Total:	\$689.43
---------------	----------



State of Wisconsin / Department of Natural Resources

Tony Evers , Governor

Adam N Payne , Secretary

5/22/2023

Chapter 70.114 - Aids Payment Worksheet For Tax Year 2022(Payment Year 2023) - Payment Due January 31, 2023

5107 of 7056

LEGAL DESCRIPTION: T25 R06-E S13 SENW				PARCEL NO: 016-25-0613-08				CONTROL NO: 89286	
40	\$60,271.60	0.66031528	\$39,798.26						
				0	\$0.00	STAT	999999	STATE OF WISCONSIN	
				0.00727710	\$289.62	CNTY	49	PORTAGE COUNTY	
				0.00247720	\$98.59	MUNI	49016	TOWN OF EAU PLEINE	
				0.00968480	\$385.44	REG	495607	SCH D OF STEVENS POINT AREA	
				0.00113210	\$45.06	VTAE	001400	MID-STATE VTAE DISTRICT	
Parcel Total:					\$818.71				

LEGAL DESCRIPTION: T25 R06-E S13 SWNW				PARCEL NO: 016-25-0613-07				CONTROL NO: 89287	
40	\$49,566.03	0.66031528	\$32,729.21						
				0	\$0.00	STAT	999999	STATE OF WISCONSIN	
				0.00727710	\$238.17	CNTY	49	PORTAGE COUNTY	
				0.00247720	\$81.08	MUNI	49016	TOWN OF EAU PLEINE	
				0.00968480	\$316.97	REG	495607	SCH D OF STEVENS POINT AREA	
				0.00113210	\$37.05	VTAE	001400	MID-STATE VTAE DISTRICT	
Parcel Total:					\$673.27				

LEGAL DESCRIPTION: T25 R06-E S13 PT OF SENE				PARCEL NO: 016-25-0613-04				CONTROL NO: 89288	
36.9	\$61,857.90	0.66031528	\$40,845.72						
				0	\$0.00	STAT	999999	STATE OF WISCONSIN	
				0.00727710	\$297.24	CNTY	49	PORTAGE COUNTY	
				0.00247720	\$101.18	MUNI	49016	TOWN OF EAU PLEINE	
				0.00968480	\$395.58	REG	495607	SCH D OF STEVENS POINT AREA	
				0.00113210	\$46.24	VTAE	001400	MID-STATE VTAE DISTRICT	
Parcel Total:					\$840.24				



State of Wisconsin / Department of Natural Resources

Tony Evers , Governor

Adam N Payne , Secretary

5/22/2023

Chapter 70.114 - Aids Payment Worksheet For Tax Year 2022(Payment Year 2023) - Payment Due January 31, 2023

5108 of 7056

LEGAL DESCRIPTION: T25 R06-E S13 SWNE	PARCEL NO: 016-25-0613-03	CONTROL NO: 89289
---------------------------------------	---------------------------	-------------------

40	\$53,531.78	0.66031528	\$35,347.85
----	-------------	------------	-------------

0	\$0.00	STAT	999999	STATE OF WISCONSIN
0.00727710	\$257.23	CNTY	49	PORTAGE COUNTY
0.00247720	\$87.56	MUNI	49016	TOWN OF EAU PLEINE
0.00968480	\$342.34	REG	495607	SCH D OF STEVENS POINT AREA
0.00113210	\$40.02	VTAE	001400	MID-STATE VTAE DISTRICT

Parcel Total:	\$727.15
---------------	----------

LEGAL DESCRIPTION: T25 R06-E S13 PT OF NWNE	PARCEL NO: 016-25-0613-02	CONTROL NO: 89290
---	---------------------------	-------------------

38.67	\$73,356.63	0.66031528	\$48,438.50
-------	-------------	------------	-------------

0	\$0.00	STAT	999999	STATE OF WISCONSIN
0.00727710	\$352.49	CNTY	49	PORTAGE COUNTY
0.00247720	\$119.99	MUNI	49016	TOWN OF EAU PLEINE
0.00968480	\$469.12	REG	495607	SCH D OF STEVENS POINT AREA
0.00113210	\$54.84	VTAE	001400	MID-STATE VTAE DISTRICT

Parcel Total:	\$996.44
---------------	----------

File Number Total:	\$13,395.55
--------------------	-------------



State of Wisconsin / Department of Natural Resources

Tony Evers , Governor

Adam N Payne , Secretary

5/22/2023

Chapter 70.114 - Aids Payment Worksheet For Tax Year 2022(Payment Year 2023) - Payment Due January 31, 2023

5109 of 7056

FILE NO: W 1514 *				DATE OF PURCHASE: 11/08/2003				GRANTOR: MARK A MALLEK			
LEGAL DESCRIPTION: T25 R06-E S34 S1/2 OF SENW				PARCEL NO: 016-25-0634-08.02				CONTROL NO: 89811			
20	\$58,607.16	0.66031528	\$38,699.20								
				0	\$0.00	STAT	999999	STATE OF WISCONSIN			
				0.00727710	\$281.62	CNTY	49	PORTAGE COUNTY			
				0.00247720	\$95.87	MUNI	49016	TOWN OF EAU PLEINE			
				0.00968480	\$374.79	REG	495607	SCH D OF STEVENS POINT AREA			
				0.00113210	\$43.81	VTAE	001400	MID-STATE VTAE DISTRICT			
Parcel Total:					\$796.09						

LEGAL DESCRIPTION: T25 R06-E S34 S1/2 OF SWNW				PARCEL NO: 016-25-0634-07.02				CONTROL NO: 89812			
20	\$58,607.16	0.66031528	\$38,699.20								
				0	\$0.00	STAT	999999	STATE OF WISCONSIN			
				0.00727710	\$281.62	CNTY	49	PORTAGE COUNTY			
				0.00247720	\$95.87	MUNI	49016	TOWN OF EAU PLEINE			
				0.00968480	\$374.79	REG	495607	SCH D OF STEVENS POINT AREA			
				0.00113210	\$43.81	VTAE	001400	MID-STATE VTAE DISTRICT			
Parcel Total:					\$796.09						

File Number Total:					\$1,592.18						
--------------------	--	--	--	--	------------	--	--	--	--	--	--



State of Wisconsin / Department of Natural Resources

Tony Evers , Governor

Adam N Payne , Secretary

5/22/2023

Chapter 70.114 - Aids Payment Worksheet For Tax Year 2022(Payment Year 2023) - Payment Due January 31, 2023

5110 of 7056

FILE NO: W 1532 *		DATE OF PURCHASE: 02/08/2008		GRANTOR: Consolidated Water Power Com	
LEGAL DESCRIPTION: T25 R06-E S01 NENE		PARCEL NO: 016-25-0601-01		CONTROL NO: 108800	
39.6	\$42,239.65	0.66031528	\$27,891.49		
		0	\$0.00	STAT 999999	STATE OF WISCONSIN
		0.00727710	\$202.97	CNTY 49	PORTAGE COUNTY
		0.00247720	\$69.09	MUNI 49016	TOWN OF EAU PLEINE
		0.00968480	\$270.12	REG 495607	SCH D OF STEVENS POINT AREA
		0.00113210	\$31.58	VTAE 001400	MID-STATE VTAE DISTRICT
		Parcel Total:	\$573.76		

LEGAL DESCRIPTION: T25 R06-E S01 NWNE		PARCEL NO: 016-25-0601-02		CONTROL NO: 108801	
40	\$42,666.31	0.66031528	\$28,173.22		
		0	\$0.00	STAT 999999	STATE OF WISCONSIN
		0.00727710	\$205.02	CNTY 49	PORTAGE COUNTY
		0.00247720	\$69.79	MUNI 49016	TOWN OF EAU PLEINE
		0.00968480	\$272.85	REG 495607	SCH D OF STEVENS POINT AREA
		0.00113210	\$31.90	VTAE 001400	MID-STATE VTAE DISTRICT
		Parcel Total:	\$579.56		



State of Wisconsin / Department of Natural Resources

Tony Evers , Governor

Adam N Payne , Secretary

5/22/2023

Chapter 70.114 - Aids Payment Worksheet For Tax Year 2022(Payment Year 2023) - Payment Due January 31, 2023

5111 of 7056

LEGAL DESCRIPTION: T25 R06-E S01 SWNE				PARCEL NO: 016-25-0601-03				CONTROL NO: 108802	
40	\$42,666.31	0.66031528	\$28,173.22						
				0	\$0.00	STAT	999999	STATE OF WISCONSIN	
				0.00727710	\$205.02	CNTY	49	PORTAGE COUNTY	
				0.00247720	\$69.79	MUNI	49016	TOWN OF EAU PLEINE	
				0.00968480	\$272.85	REG	495607	SCH D OF STEVENS POINT AREA	
				0.00113210	\$31.90	VTAE	001400	MID-STATE VTAE DISTRICT	
Parcel Total:					\$579.56				

LEGAL DESCRIPTION: T25 R06-E S01 SENE				PARCEL NO: 016-25-0601-04				CONTROL NO: 108803	
40	\$42,666.31	0.66031528	\$28,173.22						
				0	\$0.00	STAT	999999	STATE OF WISCONSIN	
				0.00727710	\$205.02	CNTY	49	PORTAGE COUNTY	
				0.00247720	\$69.79	MUNI	49016	TOWN OF EAU PLEINE	
				0.00968480	\$272.85	REG	495607	SCH D OF STEVENS POINT AREA	
				0.00113210	\$31.90	VTAE	001400	MID-STATE VTAE DISTRICT	
Parcel Total:					\$579.56				

LEGAL DESCRIPTION: T25 R06-E S01 NENW				PARCEL NO: 016-25-0601-05				CONTROL NO: 108804	
40	\$42,666.31	0.66031528	\$28,173.22						
				0	\$0.00	STAT	999999	STATE OF WISCONSIN	
				0.00727710	\$205.02	CNTY	49	PORTAGE COUNTY	
				0.00247720	\$69.79	MUNI	49016	TOWN OF EAU PLEINE	
				0.00968480	\$272.85	REG	495607	SCH D OF STEVENS POINT AREA	
				0.00113210	\$31.90	VTAE	001400	MID-STATE VTAE DISTRICT	
Parcel Total:					\$579.56				



State of Wisconsin / Department of Natural Resources

Tony Evers , Governor

Adam N Payne , Secretary

5/22/2023

Chapter 70.114 - Aids Payment Worksheet For Tax Year 2022(Payment Year 2023) - Payment Due January 31, 2023

5112 of 7056

LEGAL DESCRIPTION: T25 R06-E S01 NWNW				PARCEL NO: 016-25-0601-06				CONTROL NO: 108805	
40	\$42,666.31	0.66031528	\$28,173.22						
				0	\$0.00	STAT	999999	STATE OF WISCONSIN	
				0.00727710	\$205.02	CNTY	49	PORTAGE COUNTY	
				0.00247720	\$69.79	MUNI	49016	TOWN OF EAU PLEINE	
				0.00968480	\$272.85	REG	495607	SCH D OF STEVENS POINT AREA	
				0.00113210	\$31.90	VTAE	001400	MID-STATE VTAE DISTRICT	
Parcel Total:					\$579.56				

LEGAL DESCRIPTION: T25 R06-E S01 SWNW				PARCEL NO: 016-25-0601-07				CONTROL NO: 108806	
40	\$42,666.31	0.66031528	\$28,173.22						
				0	\$0.00	STAT	999999	STATE OF WISCONSIN	
				0.00727710	\$205.02	CNTY	49	PORTAGE COUNTY	
				0.00247720	\$69.79	MUNI	49016	TOWN OF EAU PLEINE	
				0.00968480	\$272.85	REG	495607	SCH D OF STEVENS POINT AREA	
				0.00113210	\$31.90	VTAE	001400	MID-STATE VTAE DISTRICT	
Parcel Total:					\$579.56				

LEGAL DESCRIPTION: T25 R06-E S01 SENW				PARCEL NO: 016-25-0601-08				CONTROL NO: 108807	
40	\$42,666.31	0.66031528	\$28,173.22						
				0	\$0.00	STAT	999999	STATE OF WISCONSIN	
				0.00727710	\$205.02	CNTY	49	PORTAGE COUNTY	
				0.00247720	\$69.79	MUNI	49016	TOWN OF EAU PLEINE	
				0.00968480	\$272.85	REG	495607	SCH D OF STEVENS POINT AREA	
				0.00113210	\$31.90	VTAE	001400	MID-STATE VTAE DISTRICT	
Parcel Total:					\$579.56				



State of Wisconsin / Department of Natural Resources

Tony Evers , Governor

Adam N Payne , Secretary

5/22/2023

Chapter 70.114 - Aids Payment Worksheet For Tax Year 2022(Payment Year 2023) - Payment Due January 31, 2023

5113 of 7056

LEGAL DESCRIPTION: T25 R06-E S01 NESW				PARCEL NO: 016-25-0601-09				CONTROL NO: 108808	
39	\$41,599.65	0.66031528	\$27,468.89	0	\$0.00	STAT	999999	STATE OF WISCONSIN	
				0.00727710	\$199.89	CNTY	49	PORTAGE COUNTY	
				0.00247720	\$68.05	MUNI	49016	TOWN OF EAU PLEINE	
				0.00968480	\$266.03	REG	495607	SCH D OF STEVENS POINT AREA	
				0.00113210	\$31.10	VTAE	001400	MID-STATE VTAE DISTRICT	
Parcel Total:					\$565.07				

LEGAL DESCRIPTION: T25 R06-E S01 NWSW				PARCEL NO: 016-25-0601-10				CONTROL NO: 108809	
40	\$42,666.31	0.66031528	\$28,173.22	0	\$0.00	STAT	999999	STATE OF WISCONSIN	
				0.00727710	\$205.02	CNTY	49	PORTAGE COUNTY	
				0.00247720	\$69.79	MUNI	49016	TOWN OF EAU PLEINE	
				0.00968480	\$272.85	REG	495607	SCH D OF STEVENS POINT AREA	
				0.00113210	\$31.90	VTAE	001400	MID-STATE VTAE DISTRICT	
Parcel Total:					\$579.56				

LEGAL DESCRIPTION: T25 R06-E S01 SWSW				PARCEL NO: 016-25-0601-11				CONTROL NO: 108810	
40	\$42,666.31	0.66031528	\$28,173.22	0	\$0.00	STAT	999999	STATE OF WISCONSIN	
				0.00727710	\$205.02	CNTY	49	PORTAGE COUNTY	
				0.00247720	\$69.79	MUNI	49016	TOWN OF EAU PLEINE	
				0.00968480	\$272.85	REG	495607	SCH D OF STEVENS POINT AREA	
				0.00113210	\$31.90	VTAE	001400	MID-STATE VTAE DISTRICT	
Parcel Total:					\$579.56				



State of Wisconsin / Department of Natural Resources

Tony Evers , Governor

Adam N Payne , Secretary

5/22/2023

Chapter 70.114 - Aids Payment Worksheet For Tax Year 2022(Payment Year 2023) - Payment Due January 31, 2023

5114 of 7056

LEGAL DESCRIPTION: T25 R06-E S01 NESE				PARCEL NO: 016-25-0601-13				CONTROL NO: 108811	
40	\$42,666.31	0.66031528	\$28,173.22						
				0	\$0.00	STAT	999999	STATE OF WISCONSIN	
				0.00727710	\$205.02	CNTY	49	PORTAGE COUNTY	
				0.00247720	\$69.79	MUNI	49016	TOWN OF EAU PLEINE	
				0.00968480	\$272.85	REG	495607	SCH D OF STEVENS POINT AREA	
				0.00113210	\$31.90	VTAE	001400	MID-STATE VTAE DISTRICT	
Parcel Total:					\$579.56				

LEGAL DESCRIPTION: T25 R06-E S01 NWSE				PARCEL NO: 016-25-0601-14				CONTROL NO: 108812	
40	\$42,666.31	0.66031528	\$28,173.22						
				0	\$0.00	STAT	999999	STATE OF WISCONSIN	
				0.00727710	\$205.02	CNTY	49	PORTAGE COUNTY	
				0.00247720	\$69.79	MUNI	49016	TOWN OF EAU PLEINE	
				0.00968480	\$272.85	REG	495607	SCH D OF STEVENS POINT AREA	
				0.00113210	\$31.90	VTAE	001400	MID-STATE VTAE DISTRICT	
Parcel Total:					\$579.56				

LEGAL DESCRIPTION: T25 R06-E S02 NENE				PARCEL NO: 016-25-0602-01				CONTROL NO: 108813	
40	\$42,666.31	0.66031528	\$28,173.22						
				0	\$0.00	STAT	999999	STATE OF WISCONSIN	
				0.00727710	\$205.02	CNTY	49	PORTAGE COUNTY	
				0.00247720	\$69.79	MUNI	49016	TOWN OF EAU PLEINE	
				0.00968480	\$272.85	REG	495607	SCH D OF STEVENS POINT AREA	
				0.00113210	\$31.90	VTAE	001400	MID-STATE VTAE DISTRICT	
Parcel Total:					\$579.56				



State of Wisconsin / Department of Natural Resources

Tony Evers , Governor

Adam N Payne , Secretary

5/22/2023

Chapter 70.114 - Aids Payment Worksheet For Tax Year 2022(Payment Year 2023) - Payment Due January 31, 2023

5115 of 7056

LEGAL DESCRIPTION: T25 R06-E S02 NWNE				PARCEL NO: 016-25-0602-02				CONTROL NO: 108814			
40	\$42,666.31	0.66031528	\$28,173.22	0	\$0.00	STAT	999999	STATE OF WISCONSIN			
				0.00727710	\$205.02	CNTY	49	PORTAGE COUNTY			
				0.00247720	\$69.79	MUNI	49016	TOWN OF EAU PLEINE			
				0.00968480	\$272.85	REG	495607	SCH D OF STEVENS POINT AREA			
				0.00113210	\$31.90	VTAE	001400	MID-STATE VTAE DISTRICT			
Parcel Total:				\$579.56							

LEGAL DESCRIPTION: T25 R06-E S02 SWNE				PARCEL NO: 016-25-0602-03				CONTROL NO: 108815			
40	\$42,666.31	0.66031528	\$28,173.22	0	\$0.00	STAT	999999	STATE OF WISCONSIN			
				0.00727710	\$205.02	CNTY	49	PORTAGE COUNTY			
				0.00247720	\$69.79	MUNI	49016	TOWN OF EAU PLEINE			
				0.00968480	\$272.85	REG	495607	SCH D OF STEVENS POINT AREA			
				0.00113210	\$31.90	VTAE	001400	MID-STATE VTAE DISTRICT			
Parcel Total:				\$579.56							

LEGAL DESCRIPTION: T25 R06-E S02 SENE				PARCEL NO: 016-25-0602-04				CONTROL NO: 108816			
40	\$42,666.31	0.66031528	\$28,173.22	0	\$0.00	STAT	999999	STATE OF WISCONSIN			
				0.00727710	\$205.02	CNTY	49	PORTAGE COUNTY			
				0.00247720	\$69.79	MUNI	49016	TOWN OF EAU PLEINE			
				0.00968480	\$272.85	REG	495607	SCH D OF STEVENS POINT AREA			
				0.00113210	\$31.90	VTAE	001400	MID-STATE VTAE DISTRICT			
Parcel Total:				\$579.56							



State of Wisconsin / Department of Natural Resources

Tony Evers , Governor

Adam N Payne , Secretary

5/22/2023

Chapter 70.114 - Aids Payment Worksheet For Tax Year 2022(Payment Year 2023) - Payment Due January 31, 2023

5116 of 7056

LEGAL DESCRIPTION: T25 R06-E S02 NENW				PARCEL NO: 016-25-0602-05				CONTROL NO: 108817	
40	\$42,666.31	0.66031528	\$28,173.22						
				0	\$0.00	STAT	999999	STATE OF WISCONSIN	
				0.00727710	\$205.02	CNTY	49	PORTAGE COUNTY	
				0.00247720	\$69.79	MUNI	49016	TOWN OF EAU PLEINE	
				0.00968480	\$272.85	REG	495607	SCH D OF STEVENS POINT AREA	
				0.00113210	\$31.90	VTAE	001400	MID-STATE VTAE DISTRICT	
Parcel Total:					\$579.56				

LEGAL DESCRIPTION: T25 R06-E S02 NWNW				PARCEL NO: 016-25-0602-06				CONTROL NO: 108818	
40	\$42,666.31	0.66031528	\$28,173.22						
				0	\$0.00	STAT	999999	STATE OF WISCONSIN	
				0.00727710	\$205.02	CNTY	49	PORTAGE COUNTY	
				0.00247720	\$69.79	MUNI	49016	TOWN OF EAU PLEINE	
				0.00968480	\$272.85	REG	495607	SCH D OF STEVENS POINT AREA	
				0.00113210	\$31.90	VTAE	001400	MID-STATE VTAE DISTRICT	
Parcel Total:					\$579.56				

LEGAL DESCRIPTION: T25 R06-E S02 SWNW				PARCEL NO: 016-25-0602-07				CONTROL NO: 108819	
39.7	\$42,346.31	0.66031528	\$27,961.92						
				0	\$0.00	STAT	999999	STATE OF WISCONSIN	
				0.00727710	\$203.48	CNTY	49	PORTAGE COUNTY	
				0.00247720	\$69.27	MUNI	49016	TOWN OF EAU PLEINE	
				0.00968480	\$270.80	REG	495607	SCH D OF STEVENS POINT AREA	
				0.00113210	\$31.66	VTAE	001400	MID-STATE VTAE DISTRICT	
Parcel Total:					\$575.21				



State of Wisconsin / Department of Natural Resources

Tony Evers , Governor

Adam N Payne , Secretary

5/22/2023

Chapter 70.114 - Aids Payment Worksheet For Tax Year 2022(Payment Year 2023) - Payment Due January 31, 2023

5117 of 7056

LEGAL DESCRIPTION: T25 R06-E S02 SENW				PARCEL NO: 016-25-0602-08				CONTROL NO: 108820	
39	\$41,599.65	0.66031528	\$27,468.89						
				0	\$0.00	STAT	999999	STATE OF WISCONSIN	
				0.00727710	\$199.89	CNTY	49	PORTAGE COUNTY	
				0.00247720	\$68.05	MUNI	49016	TOWN OF EAU PLEINE	
				0.00968480	\$266.03	REG	495607	SCH D OF STEVENS POINT AREA	
				0.00113210	\$31.10	VTAE	001400	MID-STATE VTAE DISTRICT	
Parcel Total:					\$565.07				

LEGAL DESCRIPTION: T25 R06-E S02 NESW				PARCEL NO: 016-25-0602-09				CONTROL NO: 108821	
39	\$41,599.65	0.66031528	\$27,468.89						
				0	\$0.00	STAT	999999	STATE OF WISCONSIN	
				0.00727710	\$199.89	CNTY	49	PORTAGE COUNTY	
				0.00247720	\$68.05	MUNI	49016	TOWN OF EAU PLEINE	
				0.00968480	\$266.03	REG	495607	SCH D OF STEVENS POINT AREA	
				0.00113210	\$31.10	VTAE	001400	MID-STATE VTAE DISTRICT	
Parcel Total:					\$565.07				

LEGAL DESCRIPTION: T25 R06-E S02 NWSW				PARCEL NO: 016-25-0602-10				CONTROL NO: 108822	
40	\$42,666.31	0.66031528	\$28,173.22						
				0	\$0.00	STAT	999999	STATE OF WISCONSIN	
				0.00727710	\$205.02	CNTY	49	PORTAGE COUNTY	
				0.00247720	\$69.79	MUNI	49016	TOWN OF EAU PLEINE	
				0.00968480	\$272.85	REG	495607	SCH D OF STEVENS POINT AREA	
				0.00113210	\$31.90	VTAE	001400	MID-STATE VTAE DISTRICT	
Parcel Total:					\$579.56				



State of Wisconsin / Department of Natural Resources

Tony Evers , Governor

Adam N Payne , Secretary

5/22/2023

Chapter 70.114 - Aids Payment Worksheet For Tax Year 2022(Payment Year 2023) - Payment Due January 31, 2023

5118 of 7056

LEGAL DESCRIPTION: T25 R06-E S02 SESW				PARCEL NO: 016-25-0602-12				CONTROL NO: 108823	
40	\$42,666.31	0.66031528	\$28,173.22						
				0	\$0.00	STAT	999999	STATE OF WISCONSIN	
				0.00727710	\$205.02	CNTY	49	PORTAGE COUNTY	
				0.00247720	\$69.79	MUNI	49016	TOWN OF EAU PLEINE	
				0.00968480	\$272.85	REG	495607	SCH D OF STEVENS POINT AREA	
				0.00113210	\$31.90	VTAE	001400	MID-STATE VTAE DISTRICT	
				Parcel Total:	\$579.56				

LEGAL DESCRIPTION: T25 R06-E S02 NESE				PARCEL NO: 016-25-0602-13				CONTROL NO: 108824	
40	\$42,666.31	0.66031528	\$28,173.22						
				0	\$0.00	STAT	999999	STATE OF WISCONSIN	
				0.00727710	\$205.02	CNTY	49	PORTAGE COUNTY	
				0.00247720	\$69.79	MUNI	49016	TOWN OF EAU PLEINE	
				0.00968480	\$272.85	REG	495607	SCH D OF STEVENS POINT AREA	
				0.00113210	\$31.90	VTAE	001400	MID-STATE VTAE DISTRICT	
				Parcel Total:	\$579.56				

LEGAL DESCRIPTION: T25 R06-E S02 NWSE				PARCEL NO: 016-25-0602-14				CONTROL NO: 108825	
40	\$42,666.31	0.66031528	\$28,173.22						
				0	\$0.00	STAT	999999	STATE OF WISCONSIN	
				0.00727710	\$205.02	CNTY	49	PORTAGE COUNTY	
				0.00247720	\$69.79	MUNI	49016	TOWN OF EAU PLEINE	
				0.00968480	\$272.85	REG	495607	SCH D OF STEVENS POINT AREA	
				0.00113210	\$31.90	VTAE	001400	MID-STATE VTAE DISTRICT	
				Parcel Total:	\$579.56				



State of Wisconsin / Department of Natural Resources

Tony Evers , Governor

Adam N Payne , Secretary

5/22/2023

Chapter 70.114 - Aids Payment Worksheet For Tax Year 2022(Payment Year 2023) - Payment Due January 31, 2023

5119 of 7056

LEGAL DESCRIPTION: T25 R06-E S02 SWSE				PARCEL NO: 016-25-0602-15				CONTROL NO: 108826	
40	\$42,666.31	0.66031528	\$28,173.22						
				0	\$0.00	STAT	999999	STATE OF WISCONSIN	
				0.00727710	\$205.02	CNTY	49	PORTAGE COUNTY	
				0.00247720	\$69.79	MUNI	49016	TOWN OF EAU PLEINE	
				0.00968480	\$272.85	REG	495607	SCH D OF STEVENS POINT AREA	
				0.00113210	\$31.90	VTAE	001400	MID-STATE VTAE DISTRICT	
				Parcel Total:	\$579.56				

LEGAL DESCRIPTION: T25 R06-E S02 SESE				PARCEL NO: 016-25-0602-16				CONTROL NO: 108827	
40	\$42,666.31	0.66031528	\$28,173.22						
				0	\$0.00	STAT	999999	STATE OF WISCONSIN	
				0.00727710	\$205.02	CNTY	49	PORTAGE COUNTY	
				0.00247720	\$69.79	MUNI	49016	TOWN OF EAU PLEINE	
				0.00968480	\$272.85	REG	495607	SCH D OF STEVENS POINT AREA	
				0.00113210	\$31.90	VTAE	001400	MID-STATE VTAE DISTRICT	
				Parcel Total:	\$579.56				

LEGAL DESCRIPTION: T25 R06-E S11 NENE				PARCEL NO: 016-25-0611-01				CONTROL NO: 108828	
40	\$42,666.31	0.66031528	\$28,173.22						
				0	\$0.00	STAT	999999	STATE OF WISCONSIN	
				0.00727710	\$205.02	CNTY	49	PORTAGE COUNTY	
				0.00247720	\$69.79	MUNI	49016	TOWN OF EAU PLEINE	
				0.00968480	\$272.85	REG	495607	SCH D OF STEVENS POINT AREA	
				0.00113210	\$31.90	VTAE	001400	MID-STATE VTAE DISTRICT	
				Parcel Total:	\$579.56				



State of Wisconsin / Department of Natural Resources

Tony Evers , Governor

Adam N Payne , Secretary

5/22/2023

Chapter 70.114 - Aids Payment Worksheet For Tax Year 2022(Payment Year 2023) - Payment Due January 31, 2023

5120 of 7056

LEGAL DESCRIPTION: T25 R06-E S11 NWNE				PARCEL NO: 016-25-0611-02				CONTROL NO: 108829	
40	\$42,666.31	0.66031528	\$28,173.22						
				0	\$0.00	STAT	999999	STATE OF WISCONSIN	
				0.00727710	\$205.02	CNTY	49	PORTAGE COUNTY	
				0.00247720	\$69.79	MUNI	49016	TOWN OF EAU PLEINE	
				0.00968480	\$272.85	REG	495607	SCH D OF STEVENS POINT AREA	
				0.00113210	\$31.90	VTAE	001400	MID-STATE VTAE DISTRICT	
Parcel Total:					\$579.56				

LEGAL DESCRIPTION: T25 R06-E S11 SWNE				PARCEL NO: 016-25-0611-03				CONTROL NO: 108830	
40	\$42,666.31	0.66031528	\$28,173.22						
				0	\$0.00	STAT	999999	STATE OF WISCONSIN	
				0.00727710	\$205.02	CNTY	49	PORTAGE COUNTY	
				0.00247720	\$69.79	MUNI	49016	TOWN OF EAU PLEINE	
				0.00968480	\$272.85	REG	495607	SCH D OF STEVENS POINT AREA	
				0.00113210	\$31.90	VTAE	001400	MID-STATE VTAE DISTRICT	
Parcel Total:					\$579.56				

LEGAL DESCRIPTION: T25 R06-E S11 SENE				PARCEL NO: 016-25-0611-04				CONTROL NO: 108831	
40	\$42,666.31	0.66031528	\$28,173.22						
				0	\$0.00	STAT	999999	STATE OF WISCONSIN	
				0.00727710	\$205.02	CNTY	49	PORTAGE COUNTY	
				0.00247720	\$69.79	MUNI	49016	TOWN OF EAU PLEINE	
				0.00968480	\$272.85	REG	495607	SCH D OF STEVENS POINT AREA	
				0.00113210	\$31.90	VTAE	001400	MID-STATE VTAE DISTRICT	
Parcel Total:					\$579.56				



State of Wisconsin / Department of Natural Resources

Tony Evers , Governor

Adam N Payne , Secretary

5/22/2023

Chapter 70.114 - Aids Payment Worksheet For Tax Year 2022(Payment Year 2023) - Payment Due January 31, 2023

5121 of 7056

LEGAL DESCRIPTION: T25 R06-E S11 NENW				PARCEL NO: 016-25-0611-05				CONTROL NO: 108832	
40	\$42,666.31	0.66031528	\$28,173.22	0	\$0.00	STAT	999999	STATE OF WISCONSIN	
				0.00727710	\$205.02	CNTY	49	PORTAGE COUNTY	
				0.00247720	\$69.79	MUNI	49016	TOWN OF EAU PLEINE	
				0.00968480	\$272.85	REG	495607	SCH D OF STEVENS POINT AREA	
				0.00113210	\$31.90	VTAE	001400	MID-STATE VTAE DISTRICT	
Parcel Total:				\$579.56					

LEGAL DESCRIPTION: T25 R06-E S11 NESE				PARCEL NO: 016-25-0611-13				CONTROL NO: 108833	
40	\$42,666.31	0.66031528	\$28,173.22	0	\$0.00	STAT	999999	STATE OF WISCONSIN	
				0.00727710	\$205.02	CNTY	49	PORTAGE COUNTY	
				0.00247720	\$69.79	MUNI	49016	TOWN OF EAU PLEINE	
				0.00968480	\$272.85	REG	495607	SCH D OF STEVENS POINT AREA	
				0.00113210	\$31.90	VTAE	001400	MID-STATE VTAE DISTRICT	
Parcel Total:				\$579.56					

LEGAL DESCRIPTION: T25 R06-E S11 NWSE				PARCEL NO: 016-25-0611-14				CONTROL NO: 108834	
40	\$42,666.31	0.66031528	\$28,173.22	0	\$0.00	STAT	999999	STATE OF WISCONSIN	
				0.00727710	\$205.02	CNTY	49	PORTAGE COUNTY	
				0.00247720	\$69.79	MUNI	49016	TOWN OF EAU PLEINE	
				0.00968480	\$272.85	REG	495607	SCH D OF STEVENS POINT AREA	
				0.00113210	\$31.90	VTAE	001400	MID-STATE VTAE DISTRICT	
Parcel Total:				\$579.56					



State of Wisconsin / Department of Natural Resources

Tony Evers , Governor

Adam N Payne , Secretary

5/22/2023

Chapter 70.114 - Aids Payment Worksheet For Tax Year 2022(Payment Year 2023) - Payment Due January 31, 2023

5122 of 7056

LEGAL DESCRIPTION: T25 R06-E S11 SWSE				PARCEL NO: 016-25-0611-15				CONTROL NO: 108835	
40	\$42,666.31	0.66031528	\$28,173.22						
				0	\$0.00	STAT	999999	STATE OF WISCONSIN	
				0.00727710	\$205.02	CNTY	49	PORTAGE COUNTY	
				0.00247720	\$69.79	MUNI	49016	TOWN OF EAU PLEINE	
				0.00968480	\$272.85	REG	495607	SCH D OF STEVENS POINT AREA	
				0.00113210	\$31.90	VTAE	001400	MID-STATE VTAE DISTRICT	
				Parcel Total:		\$579.56			

LEGAL DESCRIPTION: T25 R06-E S11 SESE				PARCEL NO: 016-25-0611-16				CONTROL NO: 108836	
40	\$42,666.31	0.66031528	\$28,173.22						
				0	\$0.00	STAT	999999	STATE OF WISCONSIN	
				0.00727710	\$205.02	CNTY	49	PORTAGE COUNTY	
				0.00247720	\$69.79	MUNI	49016	TOWN OF EAU PLEINE	
				0.00968480	\$272.85	REG	495607	SCH D OF STEVENS POINT AREA	
				0.00113210	\$31.90	VTAE	001400	MID-STATE VTAE DISTRICT	
				Parcel Total:		\$579.56			

LEGAL DESCRIPTION: T25 R06-E S12 NWNW				PARCEL NO: 016-25-0612-06				CONTROL NO: 108837	
40	\$42,666.31	0.66031528	\$28,173.22						
				0	\$0.00	STAT	999999	STATE OF WISCONSIN	
				0.00727710	\$205.02	CNTY	49	PORTAGE COUNTY	
				0.00247720	\$69.79	MUNI	49016	TOWN OF EAU PLEINE	
				0.00968480	\$272.85	REG	495607	SCH D OF STEVENS POINT AREA	
				0.00113210	\$31.90	VTAE	001400	MID-STATE VTAE DISTRICT	
				Parcel Total:		\$579.56			



State of Wisconsin / Department of Natural Resources

Tony Evers , Governor

Adam N Payne , Secretary

5/22/2023

Chapter 70.114 - Aids Payment Worksheet For Tax Year 2022(Payment Year 2023) - Payment Due January 31, 2023

5123 of 7056

LEGAL DESCRIPTION: T25 R06-E S12 SWNW				PARCEL NO: 016-25-0612-07				CONTROL NO: 108838	
40	\$42,666.31	0.66031528	\$28,173.22						
				0	\$0.00	STAT	999999	STATE OF WISCONSIN	
				0.00727710	\$205.02	CNTY	49	PORTAGE COUNTY	
				0.00247720	\$69.79	MUNI	49016	TOWN OF EAU PLEINE	
				0.00968480	\$272.85	REG	495607	SCH D OF STEVENS POINT AREA	
				0.00113210	\$31.90	VTAE	001400	MID-STATE VTAE DISTRICT	
Parcel Total:					\$579.56				

LEGAL DESCRIPTION: T25 R06-E S12 NESW				PARCEL NO: 016-25-0612-09				CONTROL NO: 108839	
40	\$42,666.31	0.66031528	\$28,173.22						
				0	\$0.00	STAT	999999	STATE OF WISCONSIN	
				0.00727710	\$205.02	CNTY	49	PORTAGE COUNTY	
				0.00247720	\$69.79	MUNI	49016	TOWN OF EAU PLEINE	
				0.00968480	\$272.85	REG	495607	SCH D OF STEVENS POINT AREA	
				0.00113210	\$31.90	VTAE	001400	MID-STATE VTAE DISTRICT	
Parcel Total:					\$579.56				

LEGAL DESCRIPTION: T25 R06-E S12 NWSW				PARCEL NO: 016-25-0612-10				CONTROL NO: 108840	
40	\$42,666.31	0.66031528	\$28,173.22						
				0	\$0.00	STAT	999999	STATE OF WISCONSIN	
				0.00727710	\$205.02	CNTY	49	PORTAGE COUNTY	
				0.00247720	\$69.79	MUNI	49016	TOWN OF EAU PLEINE	
				0.00968480	\$272.85	REG	495607	SCH D OF STEVENS POINT AREA	
				0.00113210	\$31.90	VTAE	001400	MID-STATE VTAE DISTRICT	
Parcel Total:					\$579.56				



State of Wisconsin / Department of Natural Resources

Tony Evers , Governor

Adam N Payne , Secretary

5/22/2023

Chapter 70.114 - Aids Payment Worksheet For Tax Year 2022(Payment Year 2023) - Payment Due January 31, 2023

5124 of 7056

LEGAL DESCRIPTION: T25 R06-E S12 SWSW				PARCEL NO: 016-25-0612-11				CONTROL NO: 108841	
40	\$42,666.31	0.66031528	\$28,173.22						
				0	\$0.00	STAT	999999	STATE OF WISCONSIN	
				0.00727710	\$205.02	CNTY	49	PORTAGE COUNTY	
				0.00247720	\$69.79	MUNI	49016	TOWN OF EAU PLEINE	
				0.00968480	\$272.85	REG	495607	SCH D OF STEVENS POINT AREA	
				0.00113210	\$31.90	VTAE	001400	MID-STATE VTAE DISTRICT	
				Parcel Total:	\$579.56				

LEGAL DESCRIPTION: T25 R06-E S12 SESW				PARCEL NO: 016-25-0612-12				CONTROL NO: 108842	
40	\$42,666.31	0.66031528	\$28,173.22						
				0	\$0.00	STAT	999999	STATE OF WISCONSIN	
				0.00727710	\$205.02	CNTY	49	PORTAGE COUNTY	
				0.00247720	\$69.79	MUNI	49016	TOWN OF EAU PLEINE	
				0.00968480	\$272.85	REG	495607	SCH D OF STEVENS POINT AREA	
				0.00113210	\$31.90	VTAE	001400	MID-STATE VTAE DISTRICT	
				Parcel Total:	\$579.56				

LEGAL DESCRIPTION: T25 R06-E S13 NENW				PARCEL NO: 016-25-0613-05				CONTROL NO: 108843	
40	\$42,666.31	0.66031528	\$28,173.22						
				0	\$0.00	STAT	999999	STATE OF WISCONSIN	
				0.00727710	\$205.02	CNTY	49	PORTAGE COUNTY	
				0.00247720	\$69.79	MUNI	49016	TOWN OF EAU PLEINE	
				0.00968480	\$272.85	REG	495607	SCH D OF STEVENS POINT AREA	
				0.00113210	\$31.90	VTAE	001400	MID-STATE VTAE DISTRICT	
				Parcel Total:	\$579.56				



State of Wisconsin / Department of Natural Resources

Tony Evers , Governor

Adam N Payne , Secretary

5/22/2023

Chapter 70.114 - Aids Payment Worksheet For Tax Year 2022(Payment Year 2023) - Payment Due January 31, 2023

5125 of 7056

LEGAL DESCRIPTION: T25 R06-E S13 NWNW	PARCEL NO: 016-25-0613-06	CONTROL NO: 108844
---------------------------------------	---------------------------	--------------------

40	\$42,666.31	0.66031528	\$28,173.22	
----	-------------	------------	-------------	--

0	\$0.00	STAT	999999	STATE OF WISCONSIN
0.00727710	\$205.02	CNTY	49	PORTAGE COUNTY
0.00247720	\$69.79	MUNI	49016	TOWN OF EAU PLEINE
0.00968480	\$272.85	REG	495607	SCH D OF STEVENS POINT AREA
0.00113210	\$31.90	VTAE	001400	MID-STATE VTAE DISTRICT

Parcel Total:	\$579.56
---------------	----------

LEGAL DESCRIPTION: T25 R07-E S06 PT OF NWNE	PARCEL NO: 016-25-0706-02.02	CONTROL NO: 108845
---	------------------------------	--------------------

10.59	\$11,295.90	0.66031528	\$7,458.86	
-------	-------------	------------	------------	--

0	\$0.00	STAT	999999	STATE OF WISCONSIN
0.00727710	\$54.28	CNTY	49	PORTAGE COUNTY
0.00247720	\$18.48	MUNI	49016	TOWN OF EAU PLEINE
0.00968480	\$72.24	REG	495607	SCH D OF STEVENS POINT AREA
0.00113210	\$8.44	VTAE	001400	MID-STATE VTAE DISTRICT

Parcel Total:	\$153.44
---------------	----------

LEGAL DESCRIPTION: T25 R07-E S06 PT OF N2NW	PARCEL NO: 016-25-0706-06.01	CONTROL NO: 108846
---	------------------------------	--------------------

58.3	\$62,186.16	0.66031528	\$41,062.47	
------	-------------	------------	-------------	--

0	\$0.00	STAT	999999	STATE OF WISCONSIN
0.00727710	\$298.82	CNTY	49	PORTAGE COUNTY
0.00247720	\$101.72	MUNI	49016	TOWN OF EAU PLEINE
0.00968480	\$397.68	REG	495607	SCH D OF STEVENS POINT AREA
0.00113210	\$46.49	VTAE	001400	MID-STATE VTAE DISTRICT

Parcel Total:	\$844.71
---------------	----------



State of Wisconsin / Department of Natural Resources

Tony Evers , Governor

Adam N Payne , Secretary

5/22/2023

Chapter 70.114 - Aids Payment Worksheet For Tax Year 2022(Payment Year 2023) - Payment Due January 31, 2023

5126 of 7056

LEGAL DESCRIPTION: T25 R07-E S06 PT OF S2NW	PARCEL NO: 016-25-0706-06.02	CONTROL NO: 108848
---	------------------------------	--------------------

44	\$46,932.94	0.66031528	\$30,990.54	
----	-------------	------------	-------------	--

0	\$0.00	STAT	999999	STATE OF WISCONSIN
0.00727710	\$225.52	CNTY	49	PORTAGE COUNTY
0.00247720	\$76.77	MUNI	49016	TOWN OF EAU PLEINE
0.00968480	\$300.14	REG	495607	SCH D OF STEVENS POINT AREA
0.00113210	\$35.09	VTAE	001400	MID-STATE VTAE DISTRICT

Parcel Total:	\$637.52
---------------	----------

File Number Total:	\$27,662.25
--------------------	-------------

FILE NO: W 1597 *	DATE OF PURCHASE: 02/14/2005	GRANTOR: RODNEY LILA
-------------------	------------------------------	----------------------

LEGAL DESCRIPTION: T25 R06-E S28 SWSE	PARCEL NO: 016-250628-15	CONTROL NO: 93338
---------------------------------------	--------------------------	-------------------

40	\$115,703.59	0.66031528	\$76,400.85	
----	--------------	------------	-------------	--

0	\$0.00	STAT	999999	STATE OF WISCONSIN
0.00727710	\$555.98	CNTY	49	PORTAGE COUNTY
0.00247720	\$189.26	MUNI	49016	TOWN OF EAU PLEINE
0.00968480	\$739.92	REG	495607	SCH D OF STEVENS POINT AREA
0.00113210	\$86.50	VTAE	001400	MID-STATE VTAE DISTRICT

Parcel Total:	\$1,571.66
---------------	------------



State of Wisconsin / Department of Natural Resources

Tony Evers , Governor

Adam N Payne , Secretary

5/22/2023

Chapter 70.114 - Aids Payment Worksheet For Tax Year 2022(Payment Year 2023) - Payment Due January 31, 2023

5127 of 7056

LEGAL DESCRIPTION: T25 R06-E S28 SESW	PARCEL NO: 016-25-0628-12	CONTROL NO: 93339
---------------------------------------	---------------------------	-------------------

40	\$89,781.63	0.66031528	\$59,284.18	
----	-------------	------------	-------------	--

0	\$0.00	STAT	999999	STATE OF WISCONSIN
0.00727710	\$431.42	CNTY	49	PORTAGE COUNTY
0.00247720	\$146.86	MUNI	49016	TOWN OF EAU PLEINE
0.00968480	\$574.15	REG	495607	SCH D OF STEVENS POINT AREA
0.00113210	\$67.12	VTAE	001400	MID-STATE VTAE DISTRICT

Parcel Total:	\$1,219.55
---------------	------------

File Number Total:	\$2,791.21
--------------------	------------

FILE NO: W 1649 *	DATE OF PURCHASE: 02/28/2006	GRANTOR: CHARLES E SCHELLIN
-------------------	------------------------------	-----------------------------

LEGAL DESCRIPTION: T25 R07-E S29 NWSW	PARCEL NO: 016-25-0729-10	CONTROL NO: 95124
---------------------------------------	---------------------------	-------------------

40	\$155,172.94	0.66031528	\$102,463.06	
----	--------------	------------	--------------	--

0	\$0.00	STAT	999999	STATE OF WISCONSIN
0.00727710	\$745.63	CNTY	49	PORTAGE COUNTY
0.00247720	\$253.82	MUNI	49016	TOWN OF EAU PLEINE
0.00968480	\$992.33	REG	495607	SCH D OF STEVENS POINT AREA
0.00113210	\$116.00	VTAE	001400	MID-STATE VTAE DISTRICT

Parcel Total:	\$2,107.78
---------------	------------



State of Wisconsin / Department of Natural Resources

Tony Evers , Governor

Adam N Payne , Secretary

5/22/2023

Chapter 70.114 - Aids Payment Worksheet For Tax Year 2022(Payment Year 2023) - Payment Due January 31, 2023

5128 of 7056

LEGAL DESCRIPTION: T25 R07-E S30 NESE	PARCEL NO: 016-25-0730-13	CONTROL NO: 95125
---------------------------------------	---------------------------	-------------------

40	\$52,976.86	0.66031528	\$34,981.43
----	-------------	------------	-------------

0	\$0.00	STAT	999999	STATE OF WISCONSIN
0.00727710	\$254.56	CNTY	49	PORTAGE COUNTY
0.00247720	\$86.66	MUNI	49016	TOWN OF EAU PLEINE
0.00968480	\$338.79	REG	495607	SCH D OF STEVENS POINT AREA
0.00113210	\$39.60	VTAE	001400	MID-STATE VTAE DISTRICT

Parcel Total:	\$719.61
---------------	----------

File Number Total:	\$2,827.39
--------------------	------------

FILE NO: W 1650 *	DATE OF PURCHASE: 03/02/2006	GRANTOR: GERALD J ZARECKI
-------------------	------------------------------	---------------------------

LEGAL DESCRIPTION: T25 R07-E S30 PT OF NWSE	PARCEL NO: 016-25-0730-14	CONTROL NO: 95126
---	---------------------------	-------------------

36.73	\$89,422.25	0.66031528	\$59,046.88
-------	-------------	------------	-------------

0	\$0.00	STAT	999999	STATE OF WISCONSIN
0.00727710	\$429.69	CNTY	49	PORTAGE COUNTY
0.00247720	\$146.27	MUNI	49016	TOWN OF EAU PLEINE
0.00968480	\$571.86	REG	495607	SCH D OF STEVENS POINT AREA
0.00113210	\$66.85	VTAE	001400	MID-STATE VTAE DISTRICT

Parcel Total:	\$1,214.67
---------------	------------

File Number Total:	\$1,214.67
--------------------	------------



State of Wisconsin / Department of Natural Resources

Tony Evers , Governor

Adam N Payne , Secretary

5/22/2023

Chapter 70.114 - Aids Payment Worksheet For Tax Year 2022(Payment Year 2023) - Payment Due January 31, 2023

5129 of 7056

FILE NO: W 1704 *				DATE OF PURCHASE: 05/25/2020				GRANTOR: MEAD WITTER FOUNDATION, INC			
LEGAL DESCRIPTION: T25 R06-E S18 NWNE				PARCEL NO: 016-25-0618-02				CONTROL NO: 97880			
40	\$113,861.95	0.66031528	\$75,184.78								
				0	\$0.00	STAT	999999	STATE OF WISCONSIN			
				0.00727710	\$547.13	CNTY	49	PORTAGE COUNTY			
				0.00247720	\$186.25	MUNI	49016	TOWN OF EAU PLEINE			
				0.00968480	\$728.15	REG	495607	SCH D OF STEVENS POINT AREA			
				0.00113210	\$85.12	VTAE	001400	MID-STATE VTAE DISTRICT			
Parcel Total:				\$1,546.65							

LEGAL DESCRIPTION: T25 R06-E S18 NENE				PARCEL NO: 016-25-0618-01				CONTROL NO: 97881			
40	\$113,861.95	0.66031528	\$75,184.78								
				0	\$0.00	STAT	999999	STATE OF WISCONSIN			
				0.00727710	\$547.13	CNTY	49	PORTAGE COUNTY			
				0.00247720	\$186.25	MUNI	49016	TOWN OF EAU PLEINE			
				0.00968480	\$728.15	REG	495607	SCH D OF STEVENS POINT AREA			
				0.00113210	\$85.12	VTAE	001400	MID-STATE VTAE DISTRICT			
Parcel Total:				\$1,546.65							

File Number Total:				\$3,093.30							
--------------------	--	--	--	------------	--	--	--	--	--	--	--

Municipality Total:				\$62,832.84							
---------------------	--	--	--	-------------	--	--	--	--	--	--	--



State of Wisconsin / Department of Natural Resources

Tony Evers , Governor

Adam N Payne , Secretary

5/22/2023

Chapter 70.114 - Aids Payment Worksheet For Tax Year 2022(Payment Year 2023) - Payment Due January 31, 2023

5130 of 7056

DETAIL FOR TOWN OF GRANT, PORTAGE COUNTY

Acres	Est. Adjust. Purch. Price	Level of Assessment	Adjusted Local Value	Net Gen. Tax Rate	Calc. Aid Pay Amount	Type	Code	Taxing Jurisdiction Description
FILE NO: W 1229 *			DATE OF PURCHASE: 04/04/1996			GRANTOR: SOC TYMPA CUPIDO PINNATUS LT		
LEGAL DESCRIPTION: T22 R07-E S26 NWSE				PARCEL NO: 018-22-0726-14		CONTROL NO: 76894		
40	\$44,731.18	0.84034341	\$37,589.55					
				0	\$0.00	STAT	999999	STATE OF WISCONSIN
				0.00573560	\$215.60	CNTY	49	PORTAGE COUNTY
				0.00159970	\$60.13	MUNI	49018	TOWN OF GRANT
				0.00911080	\$342.47	REG	716685	SCH D OF WISCONSIN RAPIDS
				0.00089230	\$33.54	VTAE	001400	MID-STATE VTAE DISTRICT
Parcel Total:					\$651.74			

File Number Total: \$651.74

FILE NO: W 1304 *			DATE OF PURCHASE: 03/30/1998			GRANTOR: FIRST AVENUE INVESTMENTS		
LEGAL DESCRIPTION: T21 R07-E S11 SWNW				PARCEL NO: 018-21-0711-07		CONTROL NO: 80432		
40	\$25,199.36	0.84034341	\$21,176.12					
				0	\$0.00	STAT	999999	STATE OF WISCONSIN
				0.00573560	\$121.46	CNTY	49	PORTAGE COUNTY
				0.00159970	\$33.88	MUNI	49018	TOWN OF GRANT
				0.00623080	\$131.94	REG	694375	SCH D OF TRI-COUNTY AREA (PLAINFIELD)
				0.00089230	\$18.90	VTAE	001400	MID-STATE VTAE DISTRICT
Parcel Total:					\$306.18			



State of Wisconsin / Department of Natural Resources

Tony Evers , Governor

Adam N Payne , Secretary

5/22/2023

Chapter 70.114 - Aids Payment Worksheet For Tax Year 2022(Payment Year 2023) - Payment Due January 31, 2023

5131 of 7056

LEGAL DESCRIPTION: T21 R07-E S11 NESW	PARCEL NO: 018-21-0711-09	CONTROL NO: 80433
---------------------------------------	---------------------------	-------------------

40	\$49,227.08	0.84034341	\$41,367.65	
----	-------------	------------	-------------	--

0	\$0.00	STAT	999999	STATE OF WISCONSIN
0.00573560	\$237.27	CNTY	49	PORTAGE COUNTY
0.00159970	\$66.18	MUNI	49018	TOWN OF GRANT
0.00623080	\$257.75	REG	694375	SCH D OF TRI-COUNTY AREA (PLAINFIELD)
0.00089230	\$36.91	VTAE	001400	MID-STATE VTAE DISTRICT

Parcel Total:	\$598.11
---------------	----------

LEGAL DESCRIPTION: T21 R07-E S11 SWSW	PARCEL NO: 018-21-0711-11	CONTROL NO: 80434
---------------------------------------	---------------------------	-------------------

40	\$69,163.06	0.84034341	\$58,120.72	
----	-------------	------------	-------------	--

0	\$0.00	STAT	999999	STATE OF WISCONSIN
0.00573560	\$333.36	CNTY	49	PORTAGE COUNTY
0.00159970	\$92.98	MUNI	49018	TOWN OF GRANT
0.00623080	\$362.14	REG	694375	SCH D OF TRI-COUNTY AREA (PLAINFIELD)
0.00089230	\$51.86	VTAE	001400	MID-STATE VTAE DISTRICT

Parcel Total:	\$840.34
---------------	----------

LEGAL DESCRIPTION: T21 R07-E S11 NESE	PARCEL NO: 018-21-0711-13	CONTROL NO: 80435
---------------------------------------	---------------------------	-------------------

40	\$23,441.90	0.84034341	\$19,699.24	
----	-------------	------------	-------------	--

0	\$0.00	STAT	999999	STATE OF WISCONSIN
0.00573560	\$112.99	CNTY	49	PORTAGE COUNTY
0.00159970	\$31.51	MUNI	49018	TOWN OF GRANT
0.00623080	\$122.74	REG	694375	SCH D OF TRI-COUNTY AREA (PLAINFIELD)
0.00089230	\$17.58	VTAE	001400	MID-STATE VTAE DISTRICT

Parcel Total:	\$284.82
---------------	----------



State of Wisconsin / Department of Natural Resources

Tony Evers , Governor

Adam N Payne , Secretary

5/22/2023

Chapter 70.114 - Aids Payment Worksheet For Tax Year 2022(Payment Year 2023) - Payment Due January 31, 2023

5132 of 7056

LEGAL DESCRIPTION: T21 R07-E S11 NWSE	PARCEL NO: 018-21-0711-14	CONTROL NO: 80436
---------------------------------------	---------------------------	-------------------

40	\$51,570.37	0.84034341	\$43,336.82	
----	-------------	------------	-------------	--

0	\$0.00	STAT	999999	STATE OF WISCONSIN
0.00573560	\$248.56	CNTY	49	PORTAGE COUNTY
0.00159970	\$69.33	MUNI	49018	TOWN OF GRANT
0.00623080	\$270.02	REG	694375	SCH D OF TRI-COUNTY AREA (PLAINFIELD)
0.00089230	\$38.67	VTAE	001400	MID-STATE VTAE DISTRICT

Parcel Total:	\$626.58
---------------	----------

LEGAL DESCRIPTION: T21 R07-E S11 SWSE	PARCEL NO: 018-21-0711-15	CONTROL NO: 80437
---------------------------------------	---------------------------	-------------------

40	\$89,675.84	0.84034341	\$75,358.50	
----	-------------	------------	-------------	--

0	\$0.00	STAT	999999	STATE OF WISCONSIN
0.00573560	\$432.22	CNTY	49	PORTAGE COUNTY
0.00159970	\$120.55	MUNI	49018	TOWN OF GRANT
0.00623080	\$469.54	REG	694375	SCH D OF TRI-COUNTY AREA (PLAINFIELD)
0.00089230	\$67.24	VTAE	001400	MID-STATE VTAE DISTRICT

Parcel Total:	\$1,089.55
---------------	------------

LEGAL DESCRIPTION: T21 R07-E S11 SESE	PARCEL NO: 018-21-0711-16	CONTROL NO: 80438
---------------------------------------	---------------------------	-------------------

40	\$80,302.69	0.84034341	\$67,481.84	
----	-------------	------------	-------------	--

0	\$0.00	STAT	999999	STATE OF WISCONSIN
0.00573560	\$387.05	CNTY	49	PORTAGE COUNTY
0.00159970	\$107.95	MUNI	49018	TOWN OF GRANT
0.00623080	\$420.46	REG	694375	SCH D OF TRI-COUNTY AREA (PLAINFIELD)
0.00089230	\$60.21	VTAE	001400	MID-STATE VTAE DISTRICT

Parcel Total:	\$975.67
---------------	----------



State of Wisconsin / Department of Natural Resources

Tony Evers , Governor

Adam N Payne , Secretary

5/22/2023

Chapter 70.114 - Aids Payment Worksheet For Tax Year 2022(Payment Year 2023) - Payment Due January 31, 2023

5133 of 7056

LEGAL DESCRIPTION: T21 R07-E S12 NWNW	PARCEL NO: 018-21-0712-06	CONTROL NO: 80439
---------------------------------------	---------------------------	-------------------

40	\$46,883.79	0.84034341	\$39,398.49
----	-------------	------------	-------------

0	\$0.00	STAT	999999	STATE OF WISCONSIN
0.00573560	\$225.97	CNTY	49	PORTAGE COUNTY
0.00159970	\$63.03	MUNI	49018	TOWN OF GRANT
0.00623080	\$245.48	REG	694375	SCH D OF TRI-COUNTY AREA (PLAINFIELD)
0.00089230	\$35.16	VTAE	001400	MID-STATE VTAE DISTRICT

Parcel Total:	\$569.64
---------------	----------

LEGAL DESCRIPTION: T21 R07-E S12 SWNW	PARCEL NO: 018-21-0712-07	CONTROL NO: 80440
---------------------------------------	---------------------------	-------------------

40	\$60,952.54	0.84034341	\$51,221.06
----	-------------	------------	-------------

0	\$0.00	STAT	999999	STATE OF WISCONSIN
0.00573560	\$293.78	CNTY	49	PORTAGE COUNTY
0.00159970	\$81.94	MUNI	49018	TOWN OF GRANT
0.00623080	\$319.15	REG	694375	SCH D OF TRI-COUNTY AREA (PLAINFIELD)
0.00089230	\$45.70	VTAE	001400	MID-STATE VTAE DISTRICT

Parcel Total:	\$740.57
---------------	----------

File Number Total:	\$6,031.46
--------------------	------------



State of Wisconsin / Department of Natural Resources

Tony Evers , Governor

Adam N Payne , Secretary

5/22/2023

Chapter 70.114 - Aids Payment Worksheet For Tax Year 2022(Payment Year 2023) - Payment Due January 31, 2023

5134 of 7056

FILE NO: W 1312 *		DATE OF PURCHASE: 02/18/1999		GRANTOR: FIRST AVENUE INVESTMENTS	
LEGAL DESCRIPTION: T22 R07-E S34 PT OF NENE		PARCEL NO: 018-22-0734-01.01		CONTROL NO: 81257	
0.7	\$996.68	0.84034341	\$837.55		
		0	\$0.00	STAT 999999	STATE OF WISCONSIN
		0.00573560	\$4.80	CNTY 49	PORTAGE COUNTY
		0.00159970	\$1.34	MUNI 49018	TOWN OF GRANT
		0.00911080	\$7.63	REG 716685	SCH D OF WISCONSIN RAPIDS
		0.00089230	\$0.75	VTAE 001400	MID-STATE VTAE DISTRICT
Parcel Total:			\$14.52		

File Number Total:	\$14.52
--------------------	---------

FILE NO: W 1382 *		DATE OF PURCHASE: 08/14/2000		GRANTOR: AMMERY HUTKOWSKI	
LEGAL DESCRIPTION: T22 R07-E S36 SESE		PARCEL NO: 018-22-0736-16		CONTROL NO: 84513	
40	\$71,935.19	0.84034341	\$60,450.26		
		0	\$0.00	STAT 999999	STATE OF WISCONSIN
		0.00573560	\$346.72	CNTY 49	PORTAGE COUNTY
		0.00159970	\$96.70	MUNI 49018	TOWN OF GRANT
		0.00911080	\$550.75	REG 716685	SCH D OF WISCONSIN RAPIDS
		0.00089230	\$53.94	VTAE 001400	MID-STATE VTAE DISTRICT
Parcel Total:			\$1,048.11		



State of Wisconsin / Department of Natural Resources

Tony Evers , Governor

Adam N Payne , Secretary

5/22/2023

Chapter 70.114 - Aids Payment Worksheet For Tax Year 2022(Payment Year 2023) - Payment Due January 31, 2023

5135 of 7056

LEGAL DESCRIPTION: T22 R07-E S36 PT OF NESE	PARCEL NO: 018-22-0736-13	CONTROL NO: 84514
---	---------------------------	-------------------

37.97	\$68,284.05	0.84034341	\$57,382.05
-------	-------------	------------	-------------

0	\$0.00	STAT	999999	STATE OF WISCONSIN
0.00573560	\$329.12	CNTY	49	PORTAGE COUNTY
0.00159970	\$91.80	MUNI	49018	TOWN OF GRANT
0.00911080	\$522.79	REG	716685	SCH D OF WISCONSIN RAPIDS
0.00089230	\$51.20	VTAE	001400	MID-STATE VTAE DISTRICT

Parcel Total:	\$994.91
---------------	----------

File Number Total:	\$2,043.02
--------------------	------------

FILE NO: W 1481 *	DATE OF PURCHASE: 01/13/2003	GRANTOR: FIRST AVENUE INVESTMENTS
-------------------	------------------------------	-----------------------------------

LEGAL DESCRIPTION: T21 R07-E S12 NESW - LT1-CSM6871	PARCEL NO: 018-21-0712-09.01	CONTROL NO: 89178
---	------------------------------	-------------------

39.9	\$57,760.36	0.84034341	\$48,538.54
------	-------------	------------	-------------

0	\$0.00	STAT	999999	STATE OF WISCONSIN
0.00573560	\$278.40	CNTY	49	PORTAGE COUNTY
0.00159970	\$77.65	MUNI	49018	TOWN OF GRANT
0.00623080	\$302.43	REG	694375	SCH D OF TRI-COUNTY AREA (PLAINFIELD)
0.00089230	\$43.31	VTAE	001400	MID-STATE VTAE DISTRICT

Parcel Total:	\$701.79
---------------	----------



State of Wisconsin / Department of Natural Resources

Tony Evers , Governor

Adam N Payne , Secretary

5/22/2023

Chapter 70.114 - Aids Payment Worksheet For Tax Year 2022(Payment Year 2023) - Payment Due January 31, 2023

5136 of 7056

LEGAL DESCRIPTION: T21 R07-E S12 NWSW - LT1-CSM6871				PARCEL NO: 018-21-0712-09.01				CONTROL NO: 89342	
39.9	\$57,760.36	0.84034341	\$48,538.54						
				0	\$0.00	STAT	999999	STATE OF WISCONSIN	
				0.00573560	\$278.40	CNTY	49	PORTAGE COUNTY	
				0.00159970	\$77.65	MUNI	49018	TOWN OF GRANT	
				0.00623080	\$302.43	REG	694375	SCH D OF TRI-COUNTY AREA (PLAINFIELD)	
				0.00089230	\$43.31	VTAE	001400	MID-STATE VTAE DISTRICT	
Parcel Total:					\$701.79				

LEGAL DESCRIPTION: T21 R07-E S12 SWSW - LT1-CSM6871				PARCEL NO: 018-21-0712-09.01				CONTROL NO: 89343	
39.9	\$57,760.36	0.84034341	\$48,538.54						
				0	\$0.00	STAT	999999	STATE OF WISCONSIN	
				0.00573560	\$278.40	CNTY	49	PORTAGE COUNTY	
				0.00159970	\$77.65	MUNI	49018	TOWN OF GRANT	
				0.00623080	\$302.43	REG	694375	SCH D OF TRI-COUNTY AREA (PLAINFIELD)	
				0.00089230	\$43.31	VTAE	001400	MID-STATE VTAE DISTRICT	
Parcel Total:					\$701.79				

LEGAL DESCRIPTION: T21 R07-E S12 SESW - LT1-CSM6871				PARCEL NO: 018-21-0712-09.01				CONTROL NO: 89344	
39.9	\$57,760.36	0.84034341	\$48,538.54						
				0	\$0.00	STAT	999999	STATE OF WISCONSIN	
				0.00573560	\$278.40	CNTY	49	PORTAGE COUNTY	
				0.00159970	\$77.65	MUNI	49018	TOWN OF GRANT	
				0.00623080	\$302.43	REG	694375	SCH D OF TRI-COUNTY AREA (PLAINFIELD)	
				0.00089230	\$43.31	VTAE	001400	MID-STATE VTAE DISTRICT	
Parcel Total:					\$701.79				



State of Wisconsin / Department of Natural Resources

Tony Evers , Governor

Adam N Payne , Secretary

5/22/2023

Chapter 70.114 - Aids Payment Worksheet For Tax Year 2022(Payment Year 2023) - Payment Due January 31, 2023

5137 of 7056

File Number Total: \$2,807.16

FILE NO: WM 60266 *

DATE OF PURCHASE: 04/29/2015

GRANTOR: Jane R. Johnsen Revocable Li

LEGAL DESCRIPTION: T21 R07-E S15 SWNW

PARCEL NO: 018-21-0715-07

CONTROL NO: 130457

40 \$111,313.33 0.84034341 \$93,541.42

0 \$0.00 STAT 999999 STATE OF WISCONSIN

0.00573560 \$536.51 CNTY 49 PORTAGE COUNTY

0.00159970 \$149.64 MUNI 49018 TOWN OF GRANT

0.00623080 \$582.83 REG 694375 SCH D OF TRI-COUNTY AREA (PLAINFIELD)

0.00089230 \$83.47 VTAE 001400 MID-STATE VTAE DISTRICT

Parcel Total: \$1,352.45

File Number Total: \$1,352.45



State of Wisconsin / Department of Natural Resources

Tony Evers , Governor

Adam N Payne , Secretary

5/22/2023

Chapter 70.114 - Aids Payment Worksheet For Tax Year 2022(Payment Year 2023) - Payment Due January 31, 2023

5138 of 7056

FILE NO: WM 60401 *	DATE OF PURCHASE: 08/15/2016	GRANTOR: Joshua & Lindsay Zimmerman
LEGAL DESCRIPTION: T21 R07-E S11 SESW	PARCEL NO: 018-21-0711-12	CONTROL NO: 132802

40 \$16,520.11 0.84034341 \$13,882.57

0 \$0.00 STAT 999999 STATE OF WISCONSIN

0.00573560 \$79.62 CNTY 49 PORTAGE COUNTY

0.00159970 \$22.21 MUNI 49018 TOWN OF GRANT

0.00623080 \$86.50 REG 694375 SCH D OF TRI-COUNTY AREA (PLAINFIELD)

0.00089230 \$12.39 VTAE 001400 MID-STATE VTAE DISTRICT

Parcel Total: \$200.72

File Number Total: \$200.72

Municipality Total: \$13,101.07



State of Wisconsin / Department of Natural Resources

Tony Evers , Governor

Adam N Payne , Secretary

5/22/2023

Chapter 70.114 - Aids Payment Worksheet For Tax Year 2022(Payment Year 2023) - Payment Due January 31, 2023

5139 of 7056

DETAIL FOR TOWN OF LANARK, PORTAGE COUNTY

Acres	Est. Adjust. Purch. Price	Level of Assessment	Adjusted Local Value	Net Gen. Tax Rate	Calc. Aid Pay Amount	Taxing Jurisdiction Type	Code	Description
FILE NO: PR 40062 *			DATE OF PURCHASE: 02/01/2010			GRANTOR: Lyons Enterprises, LLC		
LEGAL DESCRIPTION: T22 R10-E S36 NESE			PARCEL NO: 022-22-1036-13.01			CONTROL NO: 113020		
40	\$220,734.72	0.71112570	\$156,970.13					
				0	\$0.00	STAT	999999	STATE OF WISCONSIN
				0.006822	\$1,070.85	CNTY	49	PORTAGE COUNTY
				0.00226420	\$355.41	MUNI	49022	TOWN OF LANARK
				0.00760090	\$1,193.12	REG	686195	SCH D OF WAUPACA
				0.00108330	\$170.05	VTAE	001200	FOX VALLEY VTAE DISTRICT
Parcel Total:					\$2,789.43			

LEGAL DESCRIPTION: T22 R10-E S36 PT OF SENE			PARCEL NO: 022-22-1036-13.01			CONTROL NO: 118640		
1.89	\$10,429.72	0.71112570	\$7,416.84					
				0	\$0.00	STAT	999999	STATE OF WISCONSIN
				0.006822	\$50.60	CNTY	49	PORTAGE COUNTY
				0.00226420	\$16.79	MUNI	49022	TOWN OF LANARK
				0.00760090	\$56.37	REG	686195	SCH D OF WAUPACA
				0.00108330	\$8.03	VTAE	001200	FOX VALLEY VTAE DISTRICT
Parcel Total:					\$131.79			

File Number Total:					\$2,921.22			
---------------------------	--	--	--	--	-------------------	--	--	--

Municipality Total:					\$2,921.22			
----------------------------	--	--	--	--	-------------------	--	--	--



State of Wisconsin / Department of Natural Resources

Tony Evers , Governor

Adam N Payne , Secretary

5/22/2023

Chapter 70.114 - Aids Payment Worksheet For Tax Year 2022(Payment Year 2023) - Payment Due January 31, 2023

5140 of 7056

DETAIL FOR TOWN OF NEW HOPE, PORTAGE COUNTY

Acres	Est. Adjust. Purch. Price	Level of Assessment	Adjusted Local Value	Net Gen. Tax Rate	Calc. Aid Pay Amount	----- Taxing Jurisdiction ----- Type	Code	Description
FILE NO: FI 2557 *			DATE OF PURCHASE: 09/05/1997			GRANTOR: DOUGLAS WOLD		
LEGAL DESCRIPTION: T24 R10-E S18 NESE				PARCEL NO: 026-24-10-1018-13		CONTROL NO: 79342		
40	\$66,800.24	0.84768664	\$56,625.67					
				0	\$0.00	STAT	999999	STATE OF WISCONSIN
				0.00573060	\$324.50	CNTY	49	PORTAGE COUNTY
				0.00124260	\$70.36	MUNI	49026	TOWN OF NEW HOPE
				0.00942710	\$533.81	REG	494963	SCH D OF ROSHOLT
				0.001324	\$74.97	VTAE	001500	NORTH CENTRAL VTAE DISTRICT
Parcel Total:					\$1,003.64			

LEGAL DESCRIPTION: T24 R10-E S18 PT OF SESE				PARCEL NO: 026-24-10-1018-16.01		CONTROL NO: 79343		
35	\$58,298.39	0.84768664	\$49,418.77					
				0	\$0.00	STAT	999999	STATE OF WISCONSIN
				0.00573060	\$283.20	CNTY	49	PORTAGE COUNTY
				0.00124260	\$61.41	MUNI	49026	TOWN OF NEW HOPE
				0.01100310	\$543.76	REG	490126	SCH D OF TOMORROW RIVER (AMHERST)
				0.00089150	\$44.06	VTAE	001400	MID-STATE VTAE DISTRICT
Parcel Total:					\$932.43			

File Number Total:					\$1,936.07			
---------------------------	--	--	--	--	-------------------	--	--	--



State of Wisconsin / Department of Natural Resources

Tony Evers , Governor

Adam N Payne , Secretary

5/22/2023

Chapter 70.114 - Aids Payment Worksheet For Tax Year 2022(Payment Year 2023) - Payment Due January 31, 2023

5141 of 7056

FILE NO: FI 2592 *	DATE OF PURCHASE: 09/21/1998	GRANTOR: JOYCE DOMBROWSKI		
LEGAL DESCRIPTION: T24 R10-E S31 PT OF SENW-PLT1 CSM2349	PARCEL NO: 026-24-1031-08.01	CONTROL NO: 80824		
1.54	\$6,065.89	0.84768664	\$5,141.97	
	0	\$0.00	STAT 999999	STATE OF WISCONSIN
	0.00573060	\$29.47	CNTY 49	PORTAGE COUNTY
	0.00124260	\$6.39	MUNI 49026	TOWN OF NEW HOPE
	0.01100310	\$56.58	REG 490126	SCH D OF TOMORROW RIVER (AMHERST)
	0.00089150	\$4.58	VTAE 001400	MID-STATE VTAE DISTRICT
Parcel Total:		\$97.02		

LEGAL DESCRIPTION: T24 R10-E S31 PT OF SWNE-PLT1 CSM2349	PARCEL NO: 026-24-1031-08.01	CONTROL NO: 80825		
0.86	\$3,393.59	0.84768664	\$2,876.70	
	0	\$0.00	STAT 999999	STATE OF WISCONSIN
	0.00573060	\$16.49	CNTY 49	PORTAGE COUNTY
	0.00124260	\$3.57	MUNI 49026	TOWN OF NEW HOPE
	0.01100310	\$31.65	REG 490126	SCH D OF TOMORROW RIVER (AMHERST)
	0.00089150	\$2.56	VTAE 001400	MID-STATE VTAE DISTRICT
Parcel Total:		\$54.27		

File Number Total:	\$151.29
--------------------	----------



State of Wisconsin / Department of Natural Resources

Tony Evers , Governor

Adam N Payne , Secretary

5/22/2023

Chapter 70.114 - Aids Payment Worksheet For Tax Year 2022(Payment Year 2023) - Payment Due January 31, 2023

5142 of 7056

FILE NO: FM 10241 *	DATE OF PURCHASE: 05/14/2015	GRANTOR: Poncho Creek, LLC
LEGAL DESCRIPTION: T24 R10-E S18 PT OF NWNE	PARCEL NO: part of 026-24-1018-02	CONTROL NO: 130700

20	\$50,956.07	0.84768664	\$43,194.78
----	-------------	------------	-------------

0	\$0.00	STAT	999999	STATE OF WISCONSIN
0.00573060	\$247.53	CNTY	49	PORTAGE COUNTY
0.00124260	\$53.67	MUNI	49026	TOWN OF NEW HOPE
0.00942710	\$407.20	REG	494963	SCH D OF ROSHOLT
0.001324	\$57.19	VTAE	001500	NORTH CENTRAL VTAE DISTRICT

Parcel Total:	\$765.59
---------------	----------

File Number Total:	\$765.59
--------------------	----------

Municipality Total:	\$2,852.95
---------------------	------------



State of Wisconsin / Department of Natural Resources

Tony Evers , Governor

Adam N Payne , Secretary

5/22/2023

Chapter 70.114 - Aids Payment Worksheet For Tax Year 2022(Payment Year 2023) - Payment Due January 31, 2023

5143 of 7056

DETAIL FOR TOWN OF PINE GROVE, PORTAGE COUNTY

Acres	Est. Adjust. Purch. Price	Level of Assessment	Adjusted Local Value	Net Gen. Tax Rate	Calc. Aid Pay Amount	Type	Code	Taxing Jurisdiction Description
FILE NO: W 1257 *			DATE OF PURCHASE: 09/12/1996			GRANTOR: LYLE A PAGEL		
LEGAL DESCRIPTION: T21 R08-E S09 PT OF NESE				PARCEL NO: 028-21-0809-A		CONTROL NO: 77293		
0.31	\$149.38	0.73744296	\$110.16					
				0	\$0.00	STAT	999999	STATE OF WISCONSIN
				0.00648490	\$0.71	CNTY	49	PORTAGE COUNTY
				0.00380640	\$0.42	MUNI	49028	TOWN OF PINE GROVE
				0.00732760	\$0.81	REG	490105	SCH D OF ALMOND-BANCROFT
				0.00100890	\$0.11	VTAE	001400	MID-STATE VTAE DISTRICT
Parcel Total:					\$2.05			

LEGAL DESCRIPTION: T21 R08-E S09 PT OF SWNE				PARCEL NO: 028-21-0809-03.02/A		CONTROL NO: 77294		
19.94	\$8,414.98	0.73744296	\$6,205.57					
				0	\$0.00	STAT	999999	STATE OF WISCONSIN
				0.00648490	\$40.24	CNTY	49	PORTAGE COUNTY
				0.00380640	\$23.62	MUNI	49028	TOWN OF PINE GROVE
				0.00732760	\$45.47	REG	490105	SCH D OF ALMOND-BANCROFT
				0.00100890	\$6.26	VTAE	001400	MID-STATE VTAE DISTRICT
Parcel Total:					\$115.59			



State of Wisconsin / Department of Natural Resources

Tony Evers , Governor

Adam N Payne , Secretary

5/22/2023

Chapter 70.114 - Aids Payment Worksheet For Tax Year 2022(Payment Year 2023) - Payment Due January 31, 2023

5144 of 7056

LEGAL DESCRIPTION: T21 R08-E S09 PT OF SENE				PARCEL NO: 028-21-0809-04.02/A				CONTROL NO: 77295	
6.94	\$2,937.78	0.73744296	\$2,166.44	0	\$0.00	STAT	999999	STATE OF WISCONSIN	
				0.00648490	\$14.05	CNTY	49	PORTAGE COUNTY	
				0.00380640	\$8.25	MUNI	49028	TOWN OF PINE GROVE	
				0.00732760	\$15.87	REG	490105	SCH D OF ALMOND-BANCROFT	
				0.00100890	\$2.19	VTAE	001400	MID-STATE VTAE DISTRICT	
Parcel Total:				\$40.36					

LEGAL DESCRIPTION: T21 R08-E S09 NENW				PARCEL NO: 028-21-0809-05.01				CONTROL NO: 77296	
40	\$16,829.97	0.73744296	\$12,411.14	0	\$0.00	STAT	999999	STATE OF WISCONSIN	
				0.00648490	\$80.48	CNTY	49	PORTAGE COUNTY	
				0.00380640	\$47.24	MUNI	49028	TOWN OF PINE GROVE	
				0.00732760	\$90.94	REG	490105	SCH D OF ALMOND-BANCROFT	
				0.00100890	\$12.52	VTAE	001400	MID-STATE VTAE DISTRICT	
Parcel Total:				\$231.18					

LEGAL DESCRIPTION: T21 R08-E S09 NWNW				PARCEL NO: 028-21-0809-06/A				CONTROL NO: 77297	
40	\$16,829.97	0.73744296	\$12,411.14	0	\$0.00	STAT	999999	STATE OF WISCONSIN	
				0.00648490	\$80.48	CNTY	49	PORTAGE COUNTY	
				0.00380640	\$47.24	MUNI	49028	TOWN OF PINE GROVE	
				0.00732760	\$90.94	REG	490105	SCH D OF ALMOND-BANCROFT	
				0.00100890	\$12.52	VTAE	001400	MID-STATE VTAE DISTRICT	
Parcel Total:				\$231.18					



State of Wisconsin / Department of Natural Resources

Tony Evers , Governor

Adam N Payne , Secretary

5/22/2023

Chapter 70.114 - Aids Payment Worksheet For Tax Year 2022(Payment Year 2023) - Payment Due January 31, 2023

5145 of 7056

LEGAL DESCRIPTION: T21 R08-E S09 SWNW	PARCEL NO: 028-21-0809-07	CONTROL NO: 77298
---------------------------------------	---------------------------	-------------------

40	\$16,829.97	0.73744296	\$12,411.14	
----	-------------	------------	-------------	--

0	\$0.00	STAT	999999	STATE OF WISCONSIN
0.00648490	\$80.48	CNTY	49	PORTAGE COUNTY
0.00380640	\$47.24	MUNI	49028	TOWN OF PINE GROVE
0.00732760	\$90.94	REG	490105	SCH D OF ALMOND-BANCROFT
0.00100890	\$12.52	VTAE	001400	MID-STATE VTAE DISTRICT

Parcel Total:	\$231.18
---------------	----------

LEGAL DESCRIPTION: T21 R08-E S09 PT OF SENW	PARCEL NO: 028-21-0809-08.01/A	CONTROL NO: 77299
---	--------------------------------	-------------------

34	\$14,340.33	0.73744296	\$10,575.17	
----	-------------	------------	-------------	--

0	\$0.00	STAT	999999	STATE OF WISCONSIN
0.00648490	\$68.58	CNTY	49	PORTAGE COUNTY
0.00380640	\$40.25	MUNI	49028	TOWN OF PINE GROVE
0.00732760	\$77.49	REG	490105	SCH D OF ALMOND-BANCROFT
0.00100890	\$10.67	VTAE	001400	MID-STATE VTAE DISTRICT

Parcel Total:	\$196.99
---------------	----------

LEGAL DESCRIPTION: T21 R08-E S09 NESW	PARCEL NO: 028-21-0809-09	CONTROL NO: 77300
---------------------------------------	---------------------------	-------------------

40	\$16,829.97	0.73744296	\$12,411.14	
----	-------------	------------	-------------	--

0	\$0.00	STAT	999999	STATE OF WISCONSIN
0.00648490	\$80.48	CNTY	49	PORTAGE COUNTY
0.00380640	\$47.24	MUNI	49028	TOWN OF PINE GROVE
0.00732760	\$90.94	REG	490105	SCH D OF ALMOND-BANCROFT
0.00100890	\$12.52	VTAE	001400	MID-STATE VTAE DISTRICT

Parcel Total:	\$231.18
---------------	----------



State of Wisconsin / Department of Natural Resources

Tony Evers , Governor

Adam N Payne , Secretary

5/22/2023

Chapter 70.114 - Aids Payment Worksheet For Tax Year 2022(Payment Year 2023) - Payment Due January 31, 2023

5146 of 7056

LEGAL DESCRIPTION: T21 R08-E S09 W1/2 OF NWSE PARCEL NO: 028-21-0809-14.02 CONTROL NO: 77301

20 \$8,414.98 0.73744296 \$6,205.57

0	\$0.00	STAT	999999	STATE OF WISCONSIN
0.00648490	\$40.24	CNTY	49	PORTAGE COUNTY
0.00380640	\$23.62	MUNI	49028	TOWN OF PINE GROVE
0.00732760	\$45.47	REG	490105	SCH D OF ALMOND-BANCROFT
0.00100890	\$6.26	VTAE	001400	MID-STATE VTAE DISTRICT

Parcel Total: \$115.59

File Number Total: \$1,395.30

FILE NO: W 1276 * DATE OF PURCHASE: 04/21/1997 GRANTOR: LNJ TRUCKING

LEGAL DESCRIPTION: T21 R08-E S08 NWNW PARCEL NO: 028-21-0808-06.01 CONTROL NO: 77956

40 \$19,740.38 0.73744296 \$14,557.41

0	\$0.00	STAT	999999	STATE OF WISCONSIN
0.00648490	\$94.40	CNTY	49	PORTAGE COUNTY
0.00380640	\$55.41	MUNI	49028	TOWN OF PINE GROVE
0.00732760	\$106.67	REG	490105	SCH D OF ALMOND-BANCROFT
0.00100890	\$14.69	VTAE	001400	MID-STATE VTAE DISTRICT

Parcel Total: \$271.17



State of Wisconsin / Department of Natural Resources

Tony Evers , Governor

Adam N Payne , Secretary

5/22/2023

Chapter 70.114 - Aids Payment Worksheet For Tax Year 2022(Payment Year 2023) - Payment Due January 31, 2023

5147 of 7056

LEGAL DESCRIPTION: T21 R08-E S08 SWNW	PARCEL NO: 028-21-0808-07.01/02	CONTROL NO: 77957
---------------------------------------	---------------------------------	-------------------

40	\$19,740.38	0.73744296	\$14,557.41
----	-------------	------------	-------------

0	\$0.00	STAT	999999	STATE OF WISCONSIN
0.00648490	\$94.40	CNTY	49	PORTAGE COUNTY
0.00380640	\$55.41	MUNI	49028	TOWN OF PINE GROVE
0.00732760	\$106.67	REG	490105	SCH D OF ALMOND-BANCROFT
0.00100890	\$14.69	VTAE	001400	MID-STATE VTAE DISTRICT

Parcel Total:	\$271.17
---------------	----------

File Number Total:	\$542.34
--------------------	----------

FILE NO: W 1681 *	DATE OF PURCHASE: 11/01/2006	GRANTOR: DAVID L GOMAN
-------------------	------------------------------	------------------------

LEGAL DESCRIPTION: T21 R08-E S08 NWSE	PARCEL NO: 028-21-0808-13	CONTROL NO: 96983
---------------------------------------	---------------------------	-------------------

40	\$115,665.17	0.73744296	\$85,296.46
----	--------------	------------	-------------

0	\$0.00	STAT	999999	STATE OF WISCONSIN
0.00648490	\$553.14	CNTY	49	PORTAGE COUNTY
0.00380640	\$324.67	MUNI	49028	TOWN OF PINE GROVE
0.00732760	\$625.02	REG	490105	SCH D OF ALMOND-BANCROFT
0.00100890	\$86.05	VTAE	001400	MID-STATE VTAE DISTRICT

Parcel Total:	\$1,588.88
---------------	------------



State of Wisconsin / Department of Natural Resources

Tony Evers , Governor

Adam N Payne , Secretary

5/22/2023

Chapter 70.114 - Aids Payment Worksheet For Tax Year 2022(Payment Year 2023) - Payment Due January 31, 2023

5148 of 7056

LEGAL DESCRIPTION: T21 R08-E S08 NESE				PARCEL NO: 028-21-0808-14				CONTROL NO: 96984	
40	\$115,665.17	0.73744296	\$85,296.46						
				0	\$0.00	STAT	999999	STATE OF WISCONSIN	
				0.00648490	\$553.14	CNTY	49	PORTAGE COUNTY	
				0.00380640	\$324.67	MUNI	49028	TOWN OF PINE GROVE	
				0.00732760	\$625.02	REG	490105	SCH D OF ALMOND-BANCROFT	
				0.00100890	\$86.05	VTAE	001400	MID-STATE VTAE DISTRICT	
				Parcel Total:	\$1,588.88				

LEGAL DESCRIPTION: T21 R08-E S08 SWSE				PARCEL NO: 028-21-0808-15				CONTROL NO: 96985	
40	\$115,665.17	0.73744296	\$85,296.46						
				0	\$0.00	STAT	999999	STATE OF WISCONSIN	
				0.00648490	\$553.14	CNTY	49	PORTAGE COUNTY	
				0.00380640	\$324.67	MUNI	49028	TOWN OF PINE GROVE	
				0.00732760	\$625.02	REG	490105	SCH D OF ALMOND-BANCROFT	
				0.00100890	\$86.05	VTAE	001400	MID-STATE VTAE DISTRICT	
				Parcel Total:	\$1,588.88				

LEGAL DESCRIPTION: T21 R08-E S08 SESE				PARCEL NO: 028-21-0808-16				CONTROL NO: 96986	
40	\$115,665.17	0.73744296	\$85,296.46						
				0	\$0.00	STAT	999999	STATE OF WISCONSIN	
				0.00648490	\$553.14	CNTY	49	PORTAGE COUNTY	
				0.00380640	\$324.67	MUNI	49028	TOWN OF PINE GROVE	
				0.00732760	\$625.02	REG	490105	SCH D OF ALMOND-BANCROFT	
				0.00100890	\$86.05	VTAE	001400	MID-STATE VTAE DISTRICT	
				Parcel Total:	\$1,588.88				



State of Wisconsin / Department of Natural Resources

Tony Evers , Governor

Adam N Payne , Secretary

5/22/2023

Chapter 70.114 - Aids Payment Worksheet For Tax Year 2022(Payment Year 2023) - Payment Due January 31, 2023

5149 of 7056

LEGAL DESCRIPTION: T21 R08-E S17 SWSW	PARCEL NO: 028-21-0817-11	CONTROL NO: 96987
---------------------------------------	---------------------------	-------------------

40	\$115,665.17	0.73744296	\$85,296.46
----	--------------	------------	-------------

0	\$0.00	STAT	999999	STATE OF WISCONSIN
0.00648490	\$553.14	CNTY	49	PORTAGE COUNTY
0.00380640	\$324.67	MUNI	49028	TOWN OF PINE GROVE
0.00732760	\$625.02	REG	490105	SCH D OF ALMOND-BANCROFT
0.00100890	\$86.05	VTAE	001400	MID-STATE VTAE DISTRICT

Parcel Total:	\$1,588.88
---------------	------------

File Number Total:	\$7,944.40
--------------------	------------

FILE NO: WM 60055 *	DATE OF PURCHASE: 07/14/2010	GRANTOR: The Conservation Fund (Blue
---------------------	------------------------------	--------------------------------------

LEGAL DESCRIPTION: T21 R08-E S04 PT GV LT 1	PARCEL NO: 028-21-0804:01	CONTROL NO: 111187
---	---------------------------	--------------------

68.39	\$196,408.23	0.73744296	\$144,839.87
-------	--------------	------------	--------------

0	\$0.00	STAT	999999	STATE OF WISCONSIN
0.00648490	\$939.27	CNTY	49	PORTAGE COUNTY
0.00380640	\$551.32	MUNI	49028	TOWN OF PINE GROVE
0.00732760	\$1,061.33	REG	490105	SCH D OF ALMOND-BANCROFT
0.00100890	\$146.13	VTAE	001400	MID-STATE VTAE DISTRICT

Parcel Total:	\$2,698.05
---------------	------------



State of Wisconsin / Department of Natural Resources

Tony Evers , Governor

Adam N Payne , Secretary

5/22/2023

Chapter 70.114 - Aids Payment Worksheet For Tax Year 2022(Payment Year 2023) - Payment Due January 31, 2023

5150 of 7056

LEGAL DESCRIPTION: T21 R08-E S04 GOV LOT 2				PARCEL NO: 028-21-0804:02				CONTROL NO: 111188	
69.09	\$198,418.55	0.73744296	\$146,322.36						
				0	\$0.00	STAT	999999	STATE OF WISCONSIN	
				0.00648490	\$948.88	CNTY	49	PORTAGE COUNTY	
				0.00380640	\$556.96	MUNI	49028	TOWN OF PINE GROVE	
				0.00732760	\$1,072.19	REG	490105	SCH D OF ALMOND-BANCROFT	
				0.00100890	\$147.62	VTAE	001400	MID-STATE VTAE DISTRICT	
Parcel Total:					\$2,725.65				

LEGAL DESCRIPTION: T21 R08-E S04 GOV LOT 3				PARCEL NO: 028-21-0804:03				CONTROL NO: 111189	
67.39	\$193,536.34	0.73744296	\$142,722.01						
				0	\$0.00	STAT	999999	STATE OF WISCONSIN	
				0.00648490	\$925.53	CNTY	49	PORTAGE COUNTY	
				0.00380640	\$543.25	MUNI	49028	TOWN OF PINE GROVE	
				0.00732760	\$1,045.81	REG	490105	SCH D OF ALMOND-BANCROFT	
				0.00100890	\$143.99	VTAE	001400	MID-STATE VTAE DISTRICT	
Parcel Total:					\$2,658.58				

LEGAL DESCRIPTION: T21 R08-E S04 PT GV LT 4				PARCEL NO: 028-21-0804:04:01				CONTROL NO: 111190	
32.4	\$93,049.07	0.73744296	\$68,618.38						
				0	\$0.00	STAT	999999	STATE OF WISCONSIN	
				0.00648490	\$444.98	CNTY	49	PORTAGE COUNTY	
				0.00380640	\$261.19	MUNI	49028	TOWN OF PINE GROVE	
				0.00732760	\$502.81	REG	490105	SCH D OF ALMOND-BANCROFT	
				0.00100890	\$69.23	VTAE	001400	MID-STATE VTAE DISTRICT	
Parcel Total:					\$1,278.21				



State of Wisconsin / Department of Natural Resources

Tony Evers , Governor

Adam N Payne , Secretary

5/22/2023

Chapter 70.114 - Aids Payment Worksheet For Tax Year 2022(Payment Year 2023) - Payment Due January 31, 2023

5151 of 7056

LEGAL DESCRIPTION: T21 R08-E S04 GOV LOT 5				PARCEL NO: 028-21-0804:05				CONTROL NO: 111191	
40	\$114,875.40	0.73744296	\$84,714.06						
				0	\$0.00	STAT	999999	STATE OF WISCONSIN	
				0.00648490	\$549.36	CNTY	49	PORTAGE COUNTY	
				0.00380640	\$322.45	MUNI	49028	TOWN OF PINE GROVE	
				0.00732760	\$620.75	REG	490105	SCH D OF ALMOND-BANCROFT	
				0.00100890	\$85.47	VTAE	001400	MID-STATE VTAE DISTRICT	
Parcel Total:					\$1,578.03				

LEGAL DESCRIPTION: T21 R08-E S04 GOV LOT 6				PARCEL NO: 028-21-0804:06				CONTROL NO: 111192	
40	\$114,875.40	0.73744296	\$84,714.06						
				0	\$0.00	STAT	999999	STATE OF WISCONSIN	
				0.00648490	\$549.36	CNTY	49	PORTAGE COUNTY	
				0.00380640	\$322.45	MUNI	49028	TOWN OF PINE GROVE	
				0.00732760	\$620.75	REG	490105	SCH D OF ALMOND-BANCROFT	
				0.00100890	\$85.47	VTAE	001400	MID-STATE VTAE DISTRICT	
Parcel Total:					\$1,578.03				

LEGAL DESCRIPTION: T21 R08-E S04 GOV LOT 7				PARCEL NO: 028-21-0804:07				CONTROL NO: 111193	
40	\$114,875.40	0.73744296	\$84,714.06						
				0	\$0.00	STAT	999999	STATE OF WISCONSIN	
				0.00648490	\$549.36	CNTY	49	PORTAGE COUNTY	
				0.00380640	\$322.45	MUNI	49028	TOWN OF PINE GROVE	
				0.00732760	\$620.75	REG	490105	SCH D OF ALMOND-BANCROFT	
				0.00100890	\$85.47	VTAE	001400	MID-STATE VTAE DISTRICT	
Parcel Total:					\$1,578.03				



State of Wisconsin / Department of Natural Resources

Tony Evers , Governor

Adam N Payne , Secretary

5/22/2023

Chapter 70.114 - Aids Payment Worksheet For Tax Year 2022(Payment Year 2023) - Payment Due January 31, 2023

5152 of 7056

LEGAL DESCRIPTION: T21 R08-E S04 GOV LOT 8				PARCEL NO: 028-21-0804:08				CONTROL NO: 111194	
40	\$114,875.40	0.73744296	\$84,714.06						
				0	\$0.00	STAT	999999	STATE OF WISCONSIN	
				0.00648490	\$549.36	CNTY	49	PORTAGE COUNTY	
				0.00380640	\$322.45	MUNI	49028	TOWN OF PINE GROVE	
				0.00732760	\$620.75	REG	490105	SCH D OF ALMOND-BANCROFT	
				0.00100890	\$85.47	VTAE	001400	MID-STATE VTAE DISTRICT	
Parcel Total:					\$1,578.03				

LEGAL DESCRIPTION: T21 R08-E S04 GOV LOT 9				PARCEL NO: 028-21-0804:09				CONTROL NO: 111195	
40	\$114,875.40	0.73744296	\$84,714.06						
				0	\$0.00	STAT	999999	STATE OF WISCONSIN	
				0.00648490	\$549.36	CNTY	49	PORTAGE COUNTY	
				0.00380640	\$322.45	MUNI	49028	TOWN OF PINE GROVE	
				0.00732760	\$620.75	REG	490105	SCH D OF ALMOND-BANCROFT	
				0.00100890	\$85.47	VTAE	001400	MID-STATE VTAE DISTRICT	
Parcel Total:					\$1,578.03				

LEGAL DESCRIPTION: T21 R08-E S04 GOV LOT 10				PARCEL NO: 028-21-0804:10				CONTROL NO: 111196	
40	\$114,875.40	0.73744296	\$84,714.06						
				0	\$0.00	STAT	999999	STATE OF WISCONSIN	
				0.00648490	\$549.36	CNTY	49	PORTAGE COUNTY	
				0.00380640	\$322.45	MUNI	49028	TOWN OF PINE GROVE	
				0.00732760	\$620.75	REG	490105	SCH D OF ALMOND-BANCROFT	
				0.00100890	\$85.47	VTAE	001400	MID-STATE VTAE DISTRICT	
Parcel Total:					\$1,578.03				



State of Wisconsin / Department of Natural Resources

Tony Evers , Governor

Adam N Payne , Secretary

5/22/2023

Chapter 70.114 - Aids Payment Worksheet For Tax Year 2022(Payment Year 2023) - Payment Due January 31, 2023

5153 of 7056

LEGAL DESCRIPTION: T21 R08-E S04 GOV LOT 11				PARCEL NO: 028-21-0804:11				CONTROL NO: 111197	
40	\$114,875.40	0.73744296	\$84,714.06	0	\$0.00	STAT	999999	STATE OF WISCONSIN	
				0.00648490	\$549.36	CNTY	49	PORTAGE COUNTY	
				0.00380640	\$322.45	MUNI	49028	TOWN OF PINE GROVE	
				0.00732760	\$620.75	REG	490105	SCH D OF ALMOND-BANCROFT	
				0.00100890	\$85.47	VTAE	001400	MID-STATE VTAE DISTRICT	
Parcel Total:				\$1,578.03					

LEGAL DESCRIPTION: T21 R08-E S04 GOV LOT 12				PARCEL NO: 028-21-0804:12				CONTROL NO: 111198	
40	\$114,875.40	0.73744296	\$84,714.06	0	\$0.00	STAT	999999	STATE OF WISCONSIN	
				0.00648490	\$549.36	CNTY	49	PORTAGE COUNTY	
				0.00380640	\$322.45	MUNI	49028	TOWN OF PINE GROVE	
				0.00732760	\$620.75	REG	490105	SCH D OF ALMOND-BANCROFT	
				0.00100890	\$85.47	VTAE	001400	MID-STATE VTAE DISTRICT	
Parcel Total:				\$1,578.03					

LEGAL DESCRIPTION: T21 R08-E S04 NWSW				PARCEL NO: 028-21-0804-10				CONTROL NO: 111199	
40	\$114,875.40	0.73744296	\$84,714.06	0	\$0.00	STAT	999999	STATE OF WISCONSIN	
				0.00648490	\$549.36	CNTY	49	PORTAGE COUNTY	
				0.00380640	\$322.45	MUNI	49028	TOWN OF PINE GROVE	
				0.00732760	\$620.75	REG	490105	SCH D OF ALMOND-BANCROFT	
				0.00100890	\$85.47	VTAE	001400	MID-STATE VTAE DISTRICT	
Parcel Total:				\$1,578.03					



State of Wisconsin / Department of Natural Resources

Tony Evers , Governor

Adam N Payne , Secretary

5/22/2023

Chapter 70.114 - Aids Payment Worksheet For Tax Year 2022(Payment Year 2023) - Payment Due January 31, 2023

5154 of 7056

File Number Total: \$23,562.76

FILE NO: WM 60186 *

DATE OF PURCHASE: 10/29/2012

GRANTOR: Raymond & Donna J. Pichelma

LEGAL DESCRIPTION: T21 R08-E S20 NESE

PARCEL NO: 028-21-0820-13

CONTROL NO: 125144

40 \$4,878.31 0.73744296 \$3,597.47

0 \$0.00 STAT 999999 STATE OF WISCONSIN

0.00648490 \$23.33 CNTY 49 PORTAGE COUNTY

0.00380640 \$13.69 MUNI 49028 TOWN OF PINE GROVE

0.00704480 \$25.34 REG 694375 SCH D OF TRI-COUNTY AREA (PLAINFIELD)

0.00100890 \$3.63 VTAE 001400 MID-STATE VTAE DISTRICT

Parcel Total: \$65.99

LEGAL DESCRIPTION: T21 R08-E S20 NWSE

PARCEL NO: 028-21-0820-14.02

CONTROL NO: 125145

40 \$4,878.31 0.73744296 \$3,597.47

0 \$0.00 STAT 999999 STATE OF WISCONSIN

0.00648490 \$23.33 CNTY 49 PORTAGE COUNTY

0.00380640 \$13.69 MUNI 49028 TOWN OF PINE GROVE

0.00704480 \$25.34 REG 694375 SCH D OF TRI-COUNTY AREA (PLAINFIELD)

0.00100890 \$3.63 VTAE 001400 MID-STATE VTAE DISTRICT

Parcel Total: \$65.99



State of Wisconsin / Department of Natural Resources

Tony Evers , Governor

Adam N Payne , Secretary

5/22/2023

Chapter 70.114 - Aids Payment Worksheet For Tax Year 2022(Payment Year 2023) - Payment Due January 31, 2023

5155 of 7056

LEGAL DESCRIPTION: T21 R08-E S20 PT OF NWSW	PARCEL NO: 028-21-0820-10	CONTROL NO: 125220
---	---------------------------	--------------------

0.5	\$409.57	0.73744296	\$302.04
-----	----------	------------	----------

0	\$0.00	STAT	999999	STATE OF WISCONSIN
---	--------	------	--------	--------------------

0.00648490	\$1.96	CNTY	49	PORTAGE COUNTY
------------	--------	------	----	----------------

0.00380640	\$1.15	MUNI	49028	TOWN OF PINE GROVE
------------	--------	------	-------	--------------------

0.00704480	\$2.13	REG	694375	SCH D OF TRI-COUNTY AREA (PLAINFIELD)
------------	--------	-----	--------	---------------------------------------

0.00100890	\$0.30	VTAE	001400	MID-STATE VTAE DISTRICT
------------	--------	------	--------	-------------------------

Parcel Total:	\$5.54
---------------	--------

LEGAL DESCRIPTION: T21 R08-E S20 PT OF NESW	PARCEL NO: 028-21-0820-09	CONTROL NO: 125221
---	---------------------------	--------------------

0.5	\$60.98	0.73744296	\$44.97
-----	---------	------------	---------

0	\$0.00	STAT	999999	STATE OF WISCONSIN
---	--------	------	--------	--------------------

0.00648490	\$0.29	CNTY	49	PORTAGE COUNTY
------------	--------	------	----	----------------

0.00380640	\$0.17	MUNI	49028	TOWN OF PINE GROVE
------------	--------	------	-------	--------------------

0.00704480	\$0.32	REG	694375	SCH D OF TRI-COUNTY AREA (PLAINFIELD)
------------	--------	-----	--------	---------------------------------------

0.00100890	\$0.05	VTAE	001400	MID-STATE VTAE DISTRICT
------------	--------	------	--------	-------------------------

Parcel Total:	\$0.83
---------------	--------

File Number Total:	\$138.35
--------------------	----------



State of Wisconsin / Department of Natural Resources

Tony Evers , Governor

Adam N Payne , Secretary

5/22/2023

Chapter 70.114 - Aids Payment Worksheet For Tax Year 2022(Payment Year 2023) - Payment Due January 31, 2023

5156 of 7056

FILE NO: WM 60246 *	DATE OF PURCHASE: 09/23/2014	GRANTOR: James D. & Linda S. Alexand
LEGAL DESCRIPTION: T21 R08-E S04 NESW	PARCEL NO: 028-21-0804-09	CONTROL NO: 129437
40	\$56,203.45	0.73744296 \$41,446.84
	0	\$0.00 STAT 999999 STATE OF WISCONSIN
	0.00648490	\$268.78 CNTY 49 PORTAGE COUNTY
	0.00380640	\$157.76 MUNI 49028 TOWN OF PINE GROVE
	0.00732760	\$303.71 REG 490105 SCH D OF ALMOND-BANCROFT
	0.00100890	\$41.81 VTAE 001400 MID-STATE VTAE DISTRICT
Parcel Total:		\$772.06

LEGAL DESCRIPTION: T21 R08-E S04 PT OF SESW	PARCEL NO: 028-21-0804-12	CONTROL NO: 129438
39	\$55,301.11	0.73744296 \$40,781.41
	0	\$0.00 STAT 999999 STATE OF WISCONSIN
	0.00648490	\$264.46 CNTY 49 PORTAGE COUNTY
	0.00380640	\$155.23 MUNI 49028 TOWN OF PINE GROVE
	0.00732760	\$298.83 REG 490105 SCH D OF ALMOND-BANCROFT
	0.00100890	\$41.14 VTAE 001400 MID-STATE VTAE DISTRICT
Parcel Total:		\$759.66

File Number Total:	\$1,531.72
--------------------	------------

Municipality Total:	\$35,114.87
---------------------	-------------



State of Wisconsin / Department of Natural Resources

Tony Evers , Governor

Adam N Payne , Secretary

5/22/2023

Chapter 70.114 - Aids Payment Worksheet For Tax Year 2022(Payment Year 2023) - Payment Due January 31, 2023

5157 of 7056

DETAIL FOR TOWN OF PLOVER, PORTAGE COUNTY

Acres	Est. Adjust. Purch. Price	Level of Assessment	Adjusted Local Value	Net Gen. Tax Rate	Calc. Aid Pay Amount	----- Taxing Jurisdiction -----		
						Type	Code	Description
FILE NO: P 1704 *			DATE OF PURCHASE: 02/28/1997			GRANTOR: FOX VALLEY & WESTERN, LTD		
LEGAL DESCRIPTION: T23 R08-E S24 PT OF SESE				PARCEL NO: 080004		CONTROL NO: 80004		
0.08	\$1,074.00	0.82227679	\$883.13					
				0	\$0.00	STAT	999999	STATE OF WISCONSIN
				0.00580870	\$5.13	CNTY	49	PORTAGE COUNTY
				0.00198950	\$1.76	MUNI	49030	TOWN OF PLOVER
				0.00773050	\$6.83	REG	495607	SCH D OF STEVENS POINT AREA
				0.00090370	\$0.80	VTAE	001400	MID-STATE VTAE DISTRICT
Parcel Total:					\$14.52			

File Number Total: \$14.52

FILE NO: P 1704 A			DATE OF PURCHASE: 02/28/1997			GRANTOR: FOX VALLEY & WESTERN, LTD		
LEGAL DESCRIPTION: T23 R08-E S24 PT OF SWSW				PARCEL NO: 079577		CONTROL NO: 79577		
0.61	\$9,771.80	0.82227679	\$8,035.12					
				0	\$0.00	STAT	999999	STATE OF WISCONSIN
				0.00580870	\$46.67	CNTY	49	PORTAGE COUNTY
				0.00198950	\$15.99	MUNI	49030	TOWN OF PLOVER
				0.00773050	\$62.12	REG	495607	SCH D OF STEVENS POINT AREA
				0.00090370	\$7.26	VTAE	001400	MID-STATE VTAE DISTRICT
Parcel Total:					\$132.04			



State of Wisconsin / Department of Natural Resources

Tony Evers , Governor

Adam N Payne , Secretary

5/22/2023

Chapter 70.114 - Aids Payment Worksheet For Tax Year 2022(Payment Year 2023) - Payment Due January 31, 2023

5158 of 7056

LEGAL DESCRIPTION: T23 R08-E S24 PT OF SESW	PARCEL NO: 079578	CONTROL NO: 79578
---	-------------------	-------------------

0.62	\$9,931.61	0.82227679	\$8,166.53
------	------------	------------	------------

0	\$0.00	STAT	999999	STATE OF WISCONSIN
0.00580870	\$47.44	CNTY	49	PORTAGE COUNTY
0.00198950	\$16.25	MUNI	49030	TOWN OF PLOVER
0.00773050	\$63.13	REG	495607	SCH D OF STEVENS POINT AREA
0.00090370	\$7.38	VTAE	001400	MID-STATE VTAE DISTRICT

Parcel Total:	\$134.20
---------------	----------

LEGAL DESCRIPTION: T23 R08-E S24 PT OF SESE	PARCEL NO: 079580	CONTROL NO: 79580
---	-------------------	-------------------

0.61	\$9,771.80	0.82227679	\$8,035.12
------	------------	------------	------------

0	\$0.00	STAT	999999	STATE OF WISCONSIN
0.00580870	\$46.67	CNTY	49	PORTAGE COUNTY
0.00198950	\$15.99	MUNI	49030	TOWN OF PLOVER
0.00773050	\$62.12	REG	495607	SCH D OF STEVENS POINT AREA
0.00090370	\$7.26	VTAE	001400	MID-STATE VTAE DISTRICT

Parcel Total:	\$132.04
---------------	----------

File Number Total:	\$398.28
--------------------	----------

Municipality Total:	\$412.80
---------------------	----------



State of Wisconsin / Department of Natural Resources

Tony Evers , Governor

Adam N Payne , Secretary

5/22/2023

Chapter 70.114 - Aids Payment Worksheet For Tax Year 2022(Payment Year 2023) - Payment Due January 31, 2023

5159 of 7056

DETAIL FOR TOWN OF SHARON, PORTAGE COUNTY

Acres	Est. Adjust. Purch. Price	Level of Assessment	Adjusted Local Value	Net Gen. Tax Rate	Calc. Aid Pay Amount	----- Taxing Jurisdiction ----- Type	Code	Description
FILE NO: FI 2460 *		DATE OF PURCHASE: 01/29/1996			GRANTOR: JOHN G KESTER			
LEGAL DESCRIPTION: T25 R09-E S13 NESE				PARCEL NO: 032-25-0913-41		CONTROL NO: 76897		
40	\$107,546.54	0.86140843	\$92,641.49	0	\$0.00	STAT	999999	STATE OF WISCONSIN
				0.00557170	\$516.17	CNTY	49	PORTAGE COUNTY
				0.00238370	\$220.83	MUNI	49032	TOWN OF SHARON
				0.00916580	\$849.13	REG	494963	SCH D OF ROSHOLT
				0.00128730	\$119.26	VTAE	001500	NORTH CENTRAL VTAE DISTRICT
Parcel Total:					\$1,705.39			
File Number Total:					\$1,705.39			



State of Wisconsin / Department of Natural Resources

Tony Evers , Governor

Adam N Payne , Secretary

5/22/2023

Chapter 70.114 - Aids Payment Worksheet For Tax Year 2022(Payment Year 2023) - Payment Due January 31, 2023

5160 of 7056

FILE NO: FI 2469 *	DATE OF PURCHASE: 01/16/1996	GRANTOR: FELIX H KRANSKI
LEGAL DESCRIPTION: T25 R09-E S13 SESE	PARCEL NO: 032-25-0913-16	CONTROL NO: 76364

40	\$107,546.54	0.86140843	\$92,641.49
----	--------------	------------	-------------

0	\$0.00	STAT	999999	STATE OF WISCONSIN
0.00557170	\$516.17	CNTY	49	PORTAGE COUNTY
0.00238370	\$220.83	MUNI	49032	TOWN OF SHARON
0.00916580	\$849.13	REG	494963	SCH D OF ROSHOLT
0.00128730	\$119.26	VTAE	001500	NORTH CENTRAL VTAE DISTRICT

Parcel Total:	\$1,705.39
---------------	------------

File Number Total:	\$1,705.39
--------------------	------------

Municipality Total:	\$3,410.78
---------------------	------------



State of Wisconsin / Department of Natural Resources

Tony Evers , Governor

Adam N Payne , Secretary

5/22/2023

Chapter 70.114 - Aids Payment Worksheet For Tax Year 2022(Payment Year 2023) - Payment Due January 31, 2023

5161 of 7056

DETAIL FOR TOWN OF STOCKTON, PORTAGE COUNTY

Acres	Est. Adjust. Purch. Price	Level of Assessment	Adjusted Local Value	Net Gen. Tax Rate	Calc. Aid Pay Amount	Type	Code	Description
FILE NO: P 1704 *			DATE OF PURCHASE: 02/28/1997			GRANTOR: FOX VALLEY & WESTERN, LTD		
LEGAL DESCRIPTION: T23 R09-E S19 PT GV LT 26				PARCEL NO: 079506		CONTROL NO: 79506		
3.68	\$4,933.51	0.84131899	\$4,150.66					
				0	\$0.00	STAT	999999	STATE OF WISCONSIN
				0.00579850	\$24.07	CNTY	49	PORTAGE COUNTY
				0.00170040	\$7.06	MUNI	49034	TOWN OF STOCKTON
				0.007717	\$32.03	REG	495607	SCH D OF STEVENS POINT AREA
				0.000902	\$3.74	VTAE	001400	MID-STATE VTAE DISTRICT
Parcel Total:					\$66.90			

LEGAL DESCRIPTION: T23 R09-E S19 PT GV LT 25				PARCEL NO: 079507		CONTROL NO: 79507		
3.68	\$4,933.51	0.84131899	\$4,150.66					
				0	\$0.00	STAT	999999	STATE OF WISCONSIN
				0.00579850	\$24.07	CNTY	49	PORTAGE COUNTY
				0.00170040	\$7.06	MUNI	49034	TOWN OF STOCKTON
				0.007717	\$32.03	REG	495607	SCH D OF STEVENS POINT AREA
				0.000902	\$3.74	VTAE	001400	MID-STATE VTAE DISTRICT
Parcel Total:					\$66.90			



State of Wisconsin / Department of Natural Resources

Tony Evers , Governor

Adam N Payne , Secretary

5/22/2023

Chapter 70.114 - Aids Payment Worksheet For Tax Year 2022(Payment Year 2023) - Payment Due January 31, 2023

5162 of 7056

LEGAL DESCRIPTION: T23 R09-E S19 PT GV LT 27				PARCEL NO: 079508				CONTROL NO: 79508	
3.22	\$4,316.60	0.84131899	\$3,631.63						
				0	\$0.00	STAT	999999	STATE OF WISCONSIN	
				0.00579850	\$21.06	CNTY	49	PORTAGE COUNTY	
				0.00170040	\$6.18	MUNI	49034	TOWN OF STOCKTON	
				0.007717	\$28.03	REG	495607	SCH D OF STEVENS POINT AREA	
				0.000902	\$3.28	VTAE	001400	MID-STATE VTAE DISTRICT	
Parcel Total:					\$58.55				

LEGAL DESCRIPTION: T23 R09-E S19 PT GV LT 22				PARCEL NO: 079509				CONTROL NO: 79509	
0.37	\$1,007.21	0.84131899	\$847.38						
				0	\$0.00	STAT	999999	STATE OF WISCONSIN	
				0.00579850	\$4.91	CNTY	49	PORTAGE COUNTY	
				0.00170040	\$1.44	MUNI	49034	TOWN OF STOCKTON	
				0.007717	\$6.54	REG	495607	SCH D OF STEVENS POINT AREA	
				0.000902	\$0.76	VTAE	001400	MID-STATE VTAE DISTRICT	
Parcel Total:					\$13.65				

LEGAL DESCRIPTION: T23 R09-E S19 PT GV LT 28				PARCEL NO: 079510				CONTROL NO: 79510	
0.09	\$120.50	0.84131899	\$101.38						
				0	\$0.00	STAT	999999	STATE OF WISCONSIN	
				0.00579850	\$0.59	CNTY	49	PORTAGE COUNTY	
				0.00170040	\$0.17	MUNI	49034	TOWN OF STOCKTON	
				0.007717	\$0.78	REG	495607	SCH D OF STEVENS POINT AREA	
				0.000902	\$0.09	VTAE	001400	MID-STATE VTAE DISTRICT	
Parcel Total:					\$1.63				



State of Wisconsin / Department of Natural Resources

Tony Evers , Governor

Adam N Payne , Secretary

5/22/2023

Chapter 70.114 - Aids Payment Worksheet For Tax Year 2022(Payment Year 2023) - Payment Due January 31, 2023

5163 of 7056

LEGAL DESCRIPTION: T23 R09-E S19 PT GV LT 21				PARCEL NO: 079511		CONTROL NO: 79511	
2.93	\$3,928.10	0.84131899	\$3,304.79				
			0	\$0.00	STAT	999999	STATE OF WISCONSIN
			0.00579850	\$19.16	CNTY	49	PORTAGE COUNTY
			0.00170040	\$5.62	MUNI	49034	TOWN OF STOCKTON
			0.007717	\$25.50	REG	495607	SCH D OF STEVENS POINT AREA
			0.000902	\$2.98	VTAE	001400	MID-STATE VTAE DISTRICT
Parcel Total:				\$53.26			

LEGAL DESCRIPTION: T23 R09-E S19 PT GV LT 20				PARCEL NO: 079512		CONTROL NO: 79512	
3.75	\$5,027.04	0.84131899	\$4,229.34				
			0	\$0.00	STAT	999999	STATE OF WISCONSIN
			0.00579850	\$24.52	CNTY	49	PORTAGE COUNTY
			0.00170040	\$7.19	MUNI	49034	TOWN OF STOCKTON
			0.007717	\$32.64	REG	495607	SCH D OF STEVENS POINT AREA
			0.000902	\$3.81	VTAE	001400	MID-STATE VTAE DISTRICT
Parcel Total:				\$68.16			

LEGAL DESCRIPTION: T23 R09-E S19 PT GV LT 19				PARCEL NO: 079513		CONTROL NO: 79513	
3.13	\$4,196.09	0.84131899	\$3,530.25				
			0	\$0.00	STAT	999999	STATE OF WISCONSIN
			0.00579850	\$20.47	CNTY	49	PORTAGE COUNTY
			0.00170040	\$6.00	MUNI	49034	TOWN OF STOCKTON
			0.007717	\$27.24	REG	495607	SCH D OF STEVENS POINT AREA
			0.000902	\$3.18	VTAE	001400	MID-STATE VTAE DISTRICT
Parcel Total:				\$56.89			



State of Wisconsin / Department of Natural Resources

Tony Evers , Governor

Adam N Payne , Secretary

5/22/2023

Chapter 70.114 - Aids Payment Worksheet For Tax Year 2022(Payment Year 2023) - Payment Due January 31, 2023

5164 of 7056

LEGAL DESCRIPTION: T23 R09-E S19 PT GV LT 18				PARCEL NO: 079514				CONTROL NO: 79514	
2.98	\$3,994.65	0.84131899	\$3,360.77						
				0	\$0.00	STAT	999999	STATE OF WISCONSIN	
				0.00579850	\$19.49	CNTY	49	PORTAGE COUNTY	
				0.00170040	\$5.71	MUNI	49034	TOWN OF STOCKTON	
				0.007717	\$25.94	REG	495607	SCH D OF STEVENS POINT AREA	
				0.000902	\$3.03	VTAE	001400	MID-STATE VTAE DISTRICT	
Parcel Total:					\$54.17				

LEGAL DESCRIPTION: T23 R09-E S19 PT GV LT 17				PARCEL NO: 079515				CONTROL NO: 79515	
2.98	\$13,449.79	0.84131899	\$11,315.57						
				0	\$0.00	STAT	999999	STATE OF WISCONSIN	
				0.00579850	\$65.61	CNTY	49	PORTAGE COUNTY	
				0.00170040	\$19.24	MUNI	49034	TOWN OF STOCKTON	
				0.007717	\$87.32	REG	495607	SCH D OF STEVENS POINT AREA	
				0.000902	\$10.21	VTAE	001400	MID-STATE VTAE DISTRICT	
Parcel Total:					\$182.38				

LEGAL DESCRIPTION: T23 R09-E S20 PT OF NWSW				PARCEL NO: 079516				CONTROL NO: 79516	
3.03	\$4,061.20	0.84131899	\$3,416.76						
				0	\$0.00	STAT	999999	STATE OF WISCONSIN	
				0.00579850	\$19.81	CNTY	49	PORTAGE COUNTY	
				0.00170040	\$5.81	MUNI	49034	TOWN OF STOCKTON	
				0.007717	\$26.37	REG	495607	SCH D OF STEVENS POINT AREA	
				0.000902	\$3.08	VTAE	001400	MID-STATE VTAE DISTRICT	
Parcel Total:					\$55.07				



State of Wisconsin / Department of Natural Resources

Tony Evers , Governor

Adam N Payne , Secretary

5/22/2023

Chapter 70.114 - Aids Payment Worksheet For Tax Year 2022(Payment Year 2023) - Payment Due January 31, 2023

5165 of 7056

LEGAL DESCRIPTION: T23 R09-E S20 PT OF NESW				PARCEL NO: 079517				CONTROL NO: 79517	
3.09	\$4,142.13	0.84131899	\$3,484.86						
				0	\$0.00	STAT	999999	STATE OF WISCONSIN	
				0.00579850	\$20.21	CNTY	49	PORTAGE COUNTY	
				0.00170040	\$5.93	MUNI	49034	TOWN OF STOCKTON	
				0.007717	\$26.89	REG	495607	SCH D OF STEVENS POINT AREA	
				0.000902	\$3.14	VTAE	001400	MID-STATE VTAE DISTRICT	
Parcel Total:					\$56.17				

LEGAL DESCRIPTION: T23 R09-E S20 PT OF NWSE				PARCEL NO: 079518				CONTROL NO: 79518	
3.09	\$4,142.13	0.84131899	\$3,484.86						
				0	\$0.00	STAT	999999	STATE OF WISCONSIN	
				0.00579850	\$20.21	CNTY	49	PORTAGE COUNTY	
				0.00170040	\$5.93	MUNI	49034	TOWN OF STOCKTON	
				0.007717	\$26.89	REG	495607	SCH D OF STEVENS POINT AREA	
				0.000902	\$3.14	VTAE	001400	MID-STATE VTAE DISTRICT	
Parcel Total:					\$56.17				

LEGAL DESCRIPTION: T23 R09-E S20 PT OF NESE				PARCEL NO: 079519				CONTROL NO: 79519	
1.46	\$2,971.62	0.84131899	\$2,500.08						
				0	\$0.00	STAT	999999	STATE OF WISCONSIN	
				0.00579850	\$14.50	CNTY	49	PORTAGE COUNTY	
				0.00170040	\$4.25	MUNI	49034	TOWN OF STOCKTON	
				0.007717	\$19.29	REG	495607	SCH D OF STEVENS POINT AREA	
				0.000902	\$2.26	VTAE	001400	MID-STATE VTAE DISTRICT	
Parcel Total:					\$40.30				



State of Wisconsin / Department of Natural Resources

Tony Evers , Governor

Adam N Payne , Secretary

5/22/2023

Chapter 70.114 - Aids Payment Worksheet For Tax Year 2022(Payment Year 2023) - Payment Due January 31, 2023

5166 of 7056

LEGAL DESCRIPTION: T23 R09-E S20 PT OF SENE				PARCEL NO: 079520				CONTROL NO: 79520	
2.45	\$3,798.60	0.84131899	\$3,195.84	0	\$0.00	STAT	999999	STATE OF WISCONSIN	
				0.00579850	\$18.53	CNTY	49	PORTAGE COUNTY	
				0.00170040	\$5.43	MUNI	49034	TOWN OF STOCKTON	
				0.007717	\$24.66	REG	495607	SCH D OF STEVENS POINT AREA	
				0.000902	\$2.88	VTAE	001400	MID-STATE VTAE DISTRICT	
Parcel Total:				\$51.50					

LEGAL DESCRIPTION: T23 R09-E S21 PT OF SWNW				PARCEL NO: 079521				CONTROL NO: 79521	
3.02	\$4,048.61	0.84131899	\$3,406.17	0	\$0.00	STAT	999999	STATE OF WISCONSIN	
				0.00579850	\$19.75	CNTY	49	PORTAGE COUNTY	
				0.00170040	\$5.79	MUNI	49034	TOWN OF STOCKTON	
				0.007717	\$26.29	REG	495607	SCH D OF STEVENS POINT AREA	
				0.000902	\$3.07	VTAE	001400	MID-STATE VTAE DISTRICT	
Parcel Total:				\$54.90					

LEGAL DESCRIPTION: T23 R09-E S21 PT OF SENW				PARCEL NO: 079522				CONTROL NO: 79522	
3.03	\$4,061.20	0.84131899	\$3,416.76	0	\$0.00	STAT	999999	STATE OF WISCONSIN	
				0.00579850	\$19.81	CNTY	49	PORTAGE COUNTY	
				0.00170040	\$5.81	MUNI	49034	TOWN OF STOCKTON	
				0.007717	\$26.37	REG	495607	SCH D OF STEVENS POINT AREA	
				0.000902	\$3.08	VTAE	001400	MID-STATE VTAE DISTRICT	
Parcel Total:				\$55.07					



State of Wisconsin / Department of Natural Resources

Tony Evers , Governor

Adam N Payne , Secretary

5/22/2023

Chapter 70.114 - Aids Payment Worksheet For Tax Year 2022(Payment Year 2023) - Payment Due January 31, 2023

5167 of 7056

LEGAL DESCRIPTION: T23 R09-E S21 PT OF SWNE PARCEL NO: 079523 CONTROL NO: 79523

3.04 \$4,075.59 0.84131899 \$3,428.87

0	\$0.00	STAT	999999	STATE OF WISCONSIN
0.00579850	\$19.88	CNTY	49	PORTAGE COUNTY
0.00170040	\$5.83	MUNI	49034	TOWN OF STOCKTON
0.007717	\$26.46	REG	495607	SCH D OF STEVENS POINT AREA
0.000902	\$3.09	VTAE	001400	MID-STATE VTAE DISTRICT

Parcel Total: \$55.26

LEGAL DESCRIPTION: T23 R09-E S21 PT OF SENE PARCEL NO: 079524 CONTROL NO: 79524

1.13 \$2,030.60 0.84131899 \$1,708.38

0	\$0.00	STAT	999999	STATE OF WISCONSIN
0.00579850	\$9.91	CNTY	49	PORTAGE COUNTY
0.00170040	\$2.90	MUNI	49034	TOWN OF STOCKTON
0.007717	\$13.18	REG	495607	SCH D OF STEVENS POINT AREA
0.000902	\$1.54	VTAE	001400	MID-STATE VTAE DISTRICT

Parcel Total: \$27.53

LEGAL DESCRIPTION: T23 R09-E S21 PT OF NENE PARCEL NO: 079525 CONTROL NO: 79525

2.48 \$3,823.78 0.84131899 \$3,217.02

0	\$0.00	STAT	999999	STATE OF WISCONSIN
0.00579850	\$18.65	CNTY	49	PORTAGE COUNTY
0.00170040	\$5.47	MUNI	49034	TOWN OF STOCKTON
0.007717	\$24.83	REG	495607	SCH D OF STEVENS POINT AREA
0.000902	\$2.90	VTAE	001400	MID-STATE VTAE DISTRICT

Parcel Total: \$51.85



State of Wisconsin / Department of Natural Resources

Tony Evers , Governor

Adam N Payne , Secretary

5/22/2023

Chapter 70.114 - Aids Payment Worksheet For Tax Year 2022(Payment Year 2023) - Payment Due January 31, 2023

5168 of 7056

LEGAL DESCRIPTION: T23 R09-E S22 PT OF NWNW				PARCEL NO: 079526				CONTROL NO: 79526			
3.31	\$4,938.90	0.84131899	\$4,155.19								
				0	\$0.00	STAT	999999	STATE OF WISCONSIN			
				0.00579850	\$24.09	CNTY	49	PORTAGE COUNTY			
				0.00170040	\$7.07	MUNI	49034	TOWN OF STOCKTON			
				0.007717	\$32.07	REG	495607	SCH D OF STEVENS POINT AREA			
				0.000902	\$3.75	VTAE	001400	MID-STATE VTAE DISTRICT			
Parcel Total:					\$66.98						

LEGAL DESCRIPTION: T23 R09-E S22 PT OF NENW				PARCEL NO: 079527				CONTROL NO: 79527			
3.1	\$4,156.52	0.84131899	\$3,496.96								
				0	\$0.00	STAT	999999	STATE OF WISCONSIN			
				0.00579850	\$20.28	CNTY	49	PORTAGE COUNTY			
				0.00170040	\$5.95	MUNI	49034	TOWN OF STOCKTON			
				0.007717	\$26.99	REG	495607	SCH D OF STEVENS POINT AREA			
				0.000902	\$3.15	VTAE	001400	MID-STATE VTAE DISTRICT			
Parcel Total:					\$56.37						

LEGAL DESCRIPTION: T23 R09-E S22 PT OF NWNE				PARCEL NO: 079528				CONTROL NO: 79528			
1.33	\$2,298.59	0.84131899	\$1,933.85								
				0	\$0.00	STAT	999999	STATE OF WISCONSIN			
				0.00579850	\$11.21	CNTY	49	PORTAGE COUNTY			
				0.00170040	\$3.29	MUNI	49034	TOWN OF STOCKTON			
				0.007717	\$14.92	REG	495607	SCH D OF STEVENS POINT AREA			
				0.000902	\$1.74	VTAE	001400	MID-STATE VTAE DISTRICT			
Parcel Total:					\$31.16						



State of Wisconsin / Department of Natural Resources

Tony Evers , Governor

Adam N Payne , Secretary

5/22/2023

Chapter 70.114 - Aids Payment Worksheet For Tax Year 2022(Payment Year 2023) - Payment Due January 31, 2023

5169 of 7056

LEGAL DESCRIPTION: T23 R09-E S15 PT OF SWSE				PARCEL NO: 079529				CONTROL NO: 79529	
1.48	\$5,359.77	0.84131899	\$4,509.28						
				0	\$0.00	STAT	999999	STATE OF WISCONSIN	
				0.00579850	\$26.15	CNTY	49	PORTAGE COUNTY	
				0.00170040	\$7.67	MUNI	49034	TOWN OF STOCKTON	
				0.011134	\$50.21	REG	490126	SCH D OF TOMORROW RIVER (AMHERST)	
				0.000902	\$4.07	VTAE	001400	MID-STATE VTAE DISTRICT	
Parcel Total:					\$88.10				

LEGAL DESCRIPTION: T23 R09-E S15 PT OF SESE				PARCEL NO: 079530				CONTROL NO: 79530	
3	\$4,021.63	0.84131899	\$3,383.47						
				0	\$0.00	STAT	999999	STATE OF WISCONSIN	
				0.00579850	\$19.62	CNTY	49	PORTAGE COUNTY	
				0.00170040	\$5.75	MUNI	49034	TOWN OF STOCKTON	
				0.011134	\$37.67	REG	490126	SCH D OF TOMORROW RIVER (AMHERST)	
				0.000902	\$3.05	VTAE	001400	MID-STATE VTAE DISTRICT	
Parcel Total:					\$66.09				

LEGAL DESCRIPTION: T23 R09-E S14 PT OF SWSW				PARCEL NO: 079531				CONTROL NO: 79531	
3.03	\$4,061.20	0.84131899	\$3,416.76						
				0	\$0.00	STAT	999999	STATE OF WISCONSIN	
				0.00579850	\$19.81	CNTY	49	PORTAGE COUNTY	
				0.00170040	\$5.81	MUNI	49034	TOWN OF STOCKTON	
				0.011134	\$38.04	REG	490126	SCH D OF TOMORROW RIVER (AMHERST)	
				0.000902	\$3.08	VTAE	001400	MID-STATE VTAE DISTRICT	
Parcel Total:					\$66.74				



State of Wisconsin / Department of Natural Resources

Tony Evers , Governor

Adam N Payne , Secretary

5/22/2023

Chapter 70.114 - Aids Payment Worksheet For Tax Year 2022(Payment Year 2023) - Payment Due January 31, 2023

5170 of 7056

LEGAL DESCRIPTION: T23 R09-E S14 PT OF SESW				PARCEL NO: 079532				CONTROL NO: 79532			
3.04	\$4,075.59	0.84131899	\$3,428.87								
				0	\$0.00	STAT	999999	STATE OF WISCONSIN			
				0.00579850	\$19.88	CNTY	49	PORTAGE COUNTY			
				0.00170040	\$5.83	MUNI	49034	TOWN OF STOCKTON			
				0.011134	\$38.18	REG	490126	SCH D OF TOMORROW RIVER (AMHERST)			
				0.000902	\$3.09	VTAE	001400	MID-STATE VTAE DISTRICT			
				Parcel Total:	\$66.98						

LEGAL DESCRIPTION: T23 R09-E S14 PT OF SWSE				PARCEL NO: 079533				CONTROL NO: 79533			
3.56	\$4,773.44	0.84131899	\$4,015.98								
				0	\$0.00	STAT	999999	STATE OF WISCONSIN			
				0.00579850	\$23.29	CNTY	49	PORTAGE COUNTY			
				0.00170040	\$6.83	MUNI	49034	TOWN OF STOCKTON			
				0.011134	\$44.71	REG	490126	SCH D OF TOMORROW RIVER (AMHERST)			
				0.000902	\$3.62	VTAE	001400	MID-STATE VTAE DISTRICT			
				Parcel Total:	\$78.45						

LEGAL DESCRIPTION: T23 R09-E S14 PT OF SESE				PARCEL NO: 079534				CONTROL NO: 79534			
3.44	\$4,611.56	0.84131899	\$3,879.80								
				0	\$0.00	STAT	999999	STATE OF WISCONSIN			
				0.00579850	\$22.50	CNTY	49	PORTAGE COUNTY			
				0.00170040	\$6.60	MUNI	49034	TOWN OF STOCKTON			
				0.011134	\$43.20	REG	490126	SCH D OF TOMORROW RIVER (AMHERST)			
				0.000902	\$3.50	VTAE	001400	MID-STATE VTAE DISTRICT			
				Parcel Total:	\$75.80						



State of Wisconsin / Department of Natural Resources

Tony Evers , Governor

Adam N Payne , Secretary

5/22/2023

Chapter 70.114 - Aids Payment Worksheet For Tax Year 2022(Payment Year 2023) - Payment Due January 31, 2023

5171 of 7056

File Number Total: \$1,722.98

FILE NO: P 1795 * DATE OF PURCHASE: 01/31/2003 GRANTOR: WIMME SAND & GRAVEL, INC.

LEGAL DESCRIPTION: T23 R09-E S20 LT3-CSM7913 PARCEL NO: 034-23-0920-03.04 CONTROL NO: 89250

9.8 \$75,582.26 0.84131899 \$63,588.79

0 \$0.00 STAT 999999 STATE OF WISCONSIN

0.00579850 \$368.72 CNTY 49 PORTAGE COUNTY

0.00170040 \$108.13 MUNI 49034 TOWN OF STOCKTON

0.007717 \$490.72 REG 495607 SCH D OF STEVENS POINT AREA

0.000902 \$57.36 VTAE 001400 MID-STATE VTAE DISTRICT

Parcel Total: \$1,024.93

LEGAL DESCRIPTION: T23 R09-E S20 LT3-CSM7913 PARCEL NO: 034-23-0920-03.04 CONTROL NO: 89345

3.26 \$25,142.05 0.84131899 \$21,152.49

0 \$0.00 STAT 999999 STATE OF WISCONSIN

0.00579850 \$122.65 CNTY 49 PORTAGE COUNTY

0.00170040 \$35.97 MUNI 49034 TOWN OF STOCKTON

0.007717 \$163.23 REG 495607 SCH D OF STEVENS POINT AREA

0.000902 \$19.08 VTAE 001400 MID-STATE VTAE DISTRICT

Parcel Total: \$340.93



State of Wisconsin / Department of Natural Resources

Tony Evers , Governor

Adam N Payne , Secretary

5/22/2023

Chapter 70.114 - Aids Payment Worksheet For Tax Year 2022(Payment Year 2023) - Payment Due January 31, 2023

5172 of 7056

LEGAL DESCRIPTION: T23 R09-E S20 LT3-CSM7913 PARCEL NO: 034-23-0920-03.04 CONTROL NO: 89346

2.29 \$16,967.64 0.84131899 \$14,275.19

0	\$0.00	STAT	999999	STATE OF WISCONSIN
0.00579850	\$82.77	CNTY	49	PORTAGE COUNTY
0.00170040	\$24.27	MUNI	49034	TOWN OF STOCKTON
0.007717	\$110.16	REG	495607	SCH D OF STEVENS POINT AREA
0.000902	\$12.88	VTAE	001400	MID-STATE VTAE DISTRICT

Parcel Total: \$230.08

File Number Total: \$1,595.94

Municipality Total: \$3,318.92



State of Wisconsin / Department of Natural Resources

Tony Evers , Governor

Adam N Payne , Secretary

5/22/2023

Chapter 70.114 - Aids Payment Worksheet For Tax Year 2022(Payment Year 2023) - Payment Due January 31, 2023

5173 of 7056

DETAIL FOR VILLAGE OF AMHERST JUNCTION, PORTAGE COUNTY

Acres	Est. Adjust. Purch. Price	Level of Assessment	Adjusted Local Value	Net Gen. Tax Rate	Calc. Aid Pay Amount	Type	Code	Taxing Jurisdiction Description
FILE NO: P 1704 *			DATE OF PURCHASE: 02/28/1997			GRANTOR: FOX VALLEY & WESTERN, LTD		
LEGAL DESCRIPTION: T23 R10-E S18 PT OF NESE				PARCEL NO: 079544		CONTROL NO: 79544		
3.41	\$5,559.44	0.85912752	\$4,776.27					
				0	\$0.00	STAT	999999	STATE OF WISCONSIN
				0.00508260	\$24.28	CNTY	49	PORTAGE COUNTY
				0.00214340	\$10.24	MUNI	49103	VILLAGE OF AMHERST JUNCTION
				0.01043030	\$49.82	REG	490126	SCH D OF TOMORROW RIVER (AMHERST)
				0.00084510	\$4.04	VTAE	001400	MID-STATE VTAE DISTRICT
Parcel Total:					\$88.38			

LEGAL DESCRIPTION: T23 R10-E S17 PT OF NWSW				PARCEL NO: 079545		CONTROL NO: 79545		
2.3	\$8,675.97	0.85912752	\$7,453.76					
				0	\$0.00	STAT	999999	STATE OF WISCONSIN
				0.00508260	\$37.88	CNTY	49	PORTAGE COUNTY
				0.00214340	\$15.98	MUNI	49103	VILLAGE OF AMHERST JUNCTION
				0.01043030	\$77.74	REG	490126	SCH D OF TOMORROW RIVER (AMHERST)
				0.00084510	\$6.30	VTAE	001400	MID-STATE VTAE DISTRICT
Parcel Total:					\$137.90			



State of Wisconsin / Department of Natural Resources

Tony Evers , Governor

Adam N Payne , Secretary

5/22/2023

Chapter 70.114 - Aids Payment Worksheet For Tax Year 2022(Payment Year 2023) - Payment Due January 31, 2023

5174 of 7056

LEGAL DESCRIPTION: T23 R10-E S17 PT OF NESW				PARCEL NO: 079546				CONTROL NO: 79546	
1.41	\$7,225.96	0.85912752	\$6,208.02						
				0	\$0.00	STAT	999999	STATE OF WISCONSIN	
				0.00508260	\$31.55	CNTY	49	PORTAGE COUNTY	
				0.00214340	\$13.31	MUNI	49103	VILLAGE OF AMHERST JUNCTION	
				0.01043030	\$64.75	REG	490126	SCH D OF TOMORROW RIVER (AMHERST)	
				0.00084510	\$5.25	VTAE	001400	MID-STATE VTAE DISTRICT	
Parcel Total:					\$114.86				

LEGAL DESCRIPTION: T23 R10-E S17 PT OF SENW				PARCEL NO: 079547				CONTROL NO: 79547	
1.41	\$7,225.96	0.85912752	\$6,208.02						
				0	\$0.00	STAT	999999	STATE OF WISCONSIN	
				0.00508260	\$31.55	CNTY	49	PORTAGE COUNTY	
				0.00214340	\$13.31	MUNI	49103	VILLAGE OF AMHERST JUNCTION	
				0.01043030	\$64.75	REG	490126	SCH D OF TOMORROW RIVER (AMHERST)	
				0.00084510	\$5.25	VTAE	001400	MID-STATE VTAE DISTRICT	
Parcel Total:					\$114.86				

LEGAL DESCRIPTION: T23 R10-E S17 PT OF SWNE				PARCEL NO: 079548				CONTROL NO: 79548	
1.32	\$7,182.22	0.85912752	\$6,170.45						
				0	\$0.00	STAT	999999	STATE OF WISCONSIN	
				0.00508260	\$31.36	CNTY	49	PORTAGE COUNTY	
				0.00214340	\$13.23	MUNI	49103	VILLAGE OF AMHERST JUNCTION	
				0.01043030	\$64.36	REG	490126	SCH D OF TOMORROW RIVER (AMHERST)	
				0.00084510	\$5.21	VTAE	001400	MID-STATE VTAE DISTRICT	
Parcel Total:					\$114.16				



State of Wisconsin / Department of Natural Resources

Tony Evers , Governor

Adam N Payne , Secretary

5/22/2023

Chapter 70.114 - Aids Payment Worksheet For Tax Year 2022(Payment Year 2023) - Payment Due January 31, 2023

5175 of 7056

File Number Total: \$570.16

FILE NO: P 1727 * DATE OF PURCHASE: 06/22/1999 GRANTOR: VILLAGE OF AMHERST JUNCTION

LEGAL DESCRIPTION: T23 R10-E S17 P OL1-CSM6103 PARCEL NO: 103-23-1017-08.05 CONTROL NO: 81971

1.5 \$23,996.46 0.85912752 \$20,616.02

0 \$0.00 STAT 999999 STATE OF WISCONSIN

0.00508260 \$104.78 CNTY 49 PORTAGE COUNTY

0.00214340 \$44.19 MUNI 49103 VILLAGE OF AMHERST JUNCTION

0.01043030 \$215.03 REG 490126 SCH D OF TOMORROW RIVER (AMHERST)

0.00084510 \$17.42 VTAE 001400 MID-STATE VTAE DISTRICT

Parcel Total: \$381.42

LEGAL DESCRIPTION: T23 R10-E S17 PT OL1 - CSM6103 PARCEL NO: 103-23-1017-08.06 CONTROL NO: 81972

0.69 \$11,052.92 0.85912752 \$9,495.86

0 \$0.00 STAT 999999 STATE OF WISCONSIN

0.00508260 \$48.26 CNTY 49 PORTAGE COUNTY

0.00214340 \$20.35 MUNI 49103 VILLAGE OF AMHERST JUNCTION

0.01043030 \$99.04 REG 490126 SCH D OF TOMORROW RIVER (AMHERST)

0.00084510 \$8.02 VTAE 001400 MID-STATE VTAE DISTRICT

Parcel Total: \$175.67



State of Wisconsin / Department of Natural Resources

Tony Evers , Governor

Adam N Payne , Secretary

5/22/2023

Chapter 70.114 - Aids Payment Worksheet For Tax Year 2022(Payment Year 2023) - Payment Due January 31, 2023

5176 of 7056

LEGAL DESCRIPTION: T23 R10-E S17 OL2 - CSM6103 PARCEL NO: 082006 CONTROL NO: 82006

0.99 \$15,852.21 0.85912752 \$13,619.07

0 \$0.00 STAT 999999 STATE OF WISCONSIN

0.00508260 \$69.22 CNTY 49 PORTAGE COUNTY

0.00214340 \$29.19 MUNI 49103 VILLAGE OF AMHERST JUNCTION

0.01043030 \$142.05 REG 490126 SCH D OF TOMORROW RIVER (AMHERST)

0.00084510 \$11.51 VTAE 001400 MID-STATE VTAE DISTRICT

Parcel Total: \$251.97

File Number Total: \$809.06

Municipality Total: \$1,379.22



State of Wisconsin / Department of Natural Resources

Tony Evers , Governor

Adam N Payne , Secretary

5/22/2023

Chapter 70.114 - Aids Payment Worksheet For Tax Year 2022(Payment Year 2023) - Payment Due January 31, 2023

5177 of 7056

DETAIL FOR VILLAGE OF NELSONVILLE, PORTAGE COUNTY

Acres	Est. Adjust. Purch. Price	Level of Assessment	Adjusted Local Value	Net Gen. Tax Rate	Calc. Aid Pay Amount	----- Taxing Jurisdiction -----		
						Type	Code	Description
FILE NO: FI 2429 *			DATE OF PURCHASE: 07/10/1995			GRANTOR: PATRICIA RADDATZ		
LEGAL DESCRIPTION: T23 R10-E S08 WELTON-ALM SUB				PARCEL NO: 161-80-11		CONTROL NO: 75520		
1	\$27,272.52	1.01536782	\$27,691.64					
				0	\$0.00	STAT	999999	STATE OF WISCONSIN
				0.00428970	\$118.79	CNTY	49	PORTAGE COUNTY
				0.00082370	\$22.81	MUNI	49161	VILLAGE OF NELSONVILLE
				0.008803	\$243.77	REG	490126	SCH D OF TOMORROW RIVER (AMHERST)
				0.00071320	\$19.75	VTAE	001400	MID-STATE VTAE DISTRICT
Parcel Total:					\$405.12			

File Number Total: \$405.12

FILE NO: FI 2474 *			DATE OF PURCHASE: 03/04/1996			GRANTOR: AILEEN ALM		
LEGAL DESCRIPTION: T23 R10-E S08 WELTON-ALM SUB				PARCEL NO: 161-80-09		CONTROL NO: 76362		
0.5	\$8,728.61	1.01536782	\$8,862.75					
				0	\$0.00	STAT	999999	STATE OF WISCONSIN
				0.00428970	\$38.02	CNTY	49	PORTAGE COUNTY
				0.00082370	\$7.30	MUNI	49161	VILLAGE OF NELSONVILLE
				0.008803	\$78.02	REG	490126	SCH D OF TOMORROW RIVER (AMHERST)
				0.00071320	\$6.32	VTAE	001400	MID-STATE VTAE DISTRICT
Parcel Total:					\$129.66			



State of Wisconsin / Department of Natural Resources

Tony Evers , Governor

Adam N Payne , Secretary

5/22/2023

Chapter 70.114 - Aids Payment Worksheet For Tax Year 2022(Payment Year 2023) - Payment Due January 31, 2023

5178 of 7056

LEGAL DESCRIPTION: T23 R10-E S08 WELTON-ALM SUB	PARCEL NO: 161-80-10	CONTROL NO: 76363
---	----------------------	-------------------

0.9	\$16,487.38	1.01536782	\$16,740.75	
-----	-------------	------------	-------------	--

0	\$0.00	STAT	999999	STATE OF WISCONSIN
---	--------	------	--------	--------------------

0.00428970	\$71.81	CNTY	49	PORTAGE COUNTY
------------	---------	------	----	----------------

0.00082370	\$13.79	MUNI	49161	VILLAGE OF NELSONVILLE
------------	---------	------	-------	------------------------

0.008803	\$147.37	REG	490126	SCH D OF TOMORROW RIVER (AMHERST)
----------	----------	-----	--------	-----------------------------------

0.00071320	\$11.94	VTAE	001400	MID-STATE VTAE DISTRICT
------------	---------	------	--------	-------------------------

Parcel Total:	\$244.91
---------------	----------

File Number Total:	\$374.57
--------------------	----------

FILE NO: FI 2500 *	DATE OF PURCHASE: 08/03/1996	GRANTOR: JANE E ALM
--------------------	------------------------------	---------------------

LEGAL DESCRIPTION: T23 R10-E S08 WELTON-ALM SUB	PARCEL NO: 161-80-04	CONTROL NO: 77137
---	----------------------	-------------------

0.5	\$19,396.91	1.01536782	\$19,695.00	
-----	-------------	------------	-------------	--

0	\$0.00	STAT	999999	STATE OF WISCONSIN
---	--------	------	--------	--------------------

0.00428970	\$84.48	CNTY	49	PORTAGE COUNTY
------------	---------	------	----	----------------

0.00082370	\$16.22	MUNI	49161	VILLAGE OF NELSONVILLE
------------	---------	------	-------	------------------------

0.008803	\$173.37	REG	490126	SCH D OF TOMORROW RIVER (AMHERST)
----------	----------	-----	--------	-----------------------------------

0.00071320	\$14.05	VTAE	001400	MID-STATE VTAE DISTRICT
------------	---------	------	--------	-------------------------

Parcel Total:	\$288.12
---------------	----------

File Number Total:	\$288.12
--------------------	----------



State of Wisconsin / Department of Natural Resources

Tony Evers , Governor

Adam N Payne , Secretary

5/22/2023

Chapter 70.114 - Aids Payment Worksheet For Tax Year 2022(Payment Year 2023) - Payment Due January 31, 2023

5179 of 7056

FILE NO: FM 10204 *		DATE OF PURCHASE: 07/16/2014		GRANTOR: Tomorrow River Land LLC, a W	
LEGAL DESCRIPTION: T23 R10-E S05 Lot 1, CSM #3172-11-130		PARCEL NO: 161-23-1005-16.06		CONTROL NO: 129389	
2.09	\$15,729.51	1.01536782	\$15,971.24		
		0	\$0.00	STAT 999999	STATE OF WISCONSIN
		0.00428970	\$68.51	CNTY 49	PORTAGE COUNTY
		0.00082370	\$13.15	MUNI 49161	VILLAGE OF NELSONVILLE
		0.008803	\$140.59	REG 490126	SCH D OF TOMORROW RIVER (AMHERST)
		0.00071320	\$11.39	VTAE 001400	MID-STATE VTAE DISTRICT
		Parcel Total:	\$233.64		
		File Number Total:	\$233.64		
		Municipality Total:	\$1,301.45		



State of Wisconsin / Department of Natural Resources

Tony Evers , Governor

Adam N Payne , Secretary

5/22/2023

Chapter 70.114 - Aids Payment Worksheet For Tax Year 2022(Payment Year 2023) - Payment Due January 31, 2023

5180 of 7056

DETAIL FOR VILLAGE OF PLOVER, PORTAGE COUNTY

Acres	Est. Adjust. Purch. Price	Level of Assessment	Adjusted Local Value	Net Gen. Tax Rate	Calc. Aid Pay Amount	----- Taxing Jurisdiction ----- Type	Code	Description
FILE NO: O 80023 *			DATE OF PURCHASE: 10/01/2013			GRANTOR: Weeres Family, LLC		
LEGAL DESCRIPTION: T23 R08-E S27 Lot 1, CSM 10404-46-134				PARCEL NO: pt 173-23-0827-05.07		CONTROL NO: 126625		
3.74	\$2,344.85	0.98783937	\$2,316.34					
				0	\$0.00	STAT	999999	STATE OF WISCONSIN
				0.00450390	\$10.43	CNTY	49	PORTAGE COUNTY
				0.00543020	\$12.58	MUNI	49173	VILLAGE OF PLOVER
				0.00640620	\$14.84	REG	495607	SCH D OF STEVENS POINT AREA
				0.00074880	\$1.73	VTAE	001400	MID-STATE VTAE DISTRICT
Parcel Total:					\$39.58			

File Number Total: \$39.58

FILE NO: P 1704 A			DATE OF PURCHASE: 02/28/1997			GRANTOR: FOX VALLEY & WESTERN, LTD		
LEGAL DESCRIPTION: T23 R08-E S23 PT OF SESW				PARCEL NO: 079573		CONTROL NO: 79573		
0.62	\$29,504.21	0.98783937	\$29,145.42					
				0	\$0.00	STAT	999999	STATE OF WISCONSIN
				0.00450390	\$131.27	CNTY	49	PORTAGE COUNTY
				0.00543020	\$158.27	MUNI	49173	VILLAGE OF PLOVER
				0.00640620	\$186.71	REG	495607	SCH D OF STEVENS POINT AREA
				0.00074880	\$21.82	VTAE	001400	MID-STATE VTAE DISTRICT
Parcel Total:					\$498.07			



State of Wisconsin / Department of Natural Resources

Tony Evers , Governor

Adam N Payne , Secretary

5/22/2023

Chapter 70.114 - Aids Payment Worksheet For Tax Year 2022(Payment Year 2023) - Payment Due January 31, 2023

5181 of 7056

LEGAL DESCRIPTION: T23 R08-E S23 PT OF SWSE				PARCEL NO: 079575				CONTROL NO: 79575			
0.61	\$29,029.46	0.98783937	\$28,676.44								
				0	\$0.00	STAT	999999	STATE OF WISCONSIN			
				0.00450390	\$129.16	CNTY	49	PORTAGE COUNTY			
				0.00543020	\$155.72	MUNI	49173	VILLAGE OF PLOVER			
				0.00640620	\$183.71	REG	495607	SCH D OF STEVENS POINT AREA			
				0.00074880	\$21.47	VTAE	001400	MID-STATE VTAE DISTRICT			
				Parcel Total:	\$490.06						

LEGAL DESCRIPTION: T23 R08-E S23 PT OF SESE				PARCEL NO: 079576				CONTROL NO: 79576			
0.61	\$29,029.46	0.98783937	\$28,676.44								
				0	\$0.00	STAT	999999	STATE OF WISCONSIN			
				0.00450390	\$129.16	CNTY	49	PORTAGE COUNTY			
				0.00543020	\$155.72	MUNI	49173	VILLAGE OF PLOVER			
				0.00640620	\$183.71	REG	495607	SCH D OF STEVENS POINT AREA			
				0.00074880	\$21.47	VTAE	001400	MID-STATE VTAE DISTRICT			
				Parcel Total:	\$490.06						

LEGAL DESCRIPTION: T23 R08-E S24 PT OF SWSE				PARCEL NO: 079579				CONTROL NO: 79579			
0.62	\$29,504.21	0.98783937	\$29,145.42								
				0	\$0.00	STAT	999999	STATE OF WISCONSIN			
				0.00450390	\$131.27	CNTY	49	PORTAGE COUNTY			
				0.00543020	\$158.27	MUNI	49173	VILLAGE OF PLOVER			
				0.00640620	\$186.71	REG	495607	SCH D OF STEVENS POINT AREA			
				0.00074880	\$21.82	VTAE	001400	MID-STATE VTAE DISTRICT			
				Parcel Total:	\$498.07						



State of Wisconsin / Department of Natural Resources

Tony Evers , Governor

Adam N Payne , Secretary

5/22/2023

Chapter 70.114 - Aids Payment Worksheet For Tax Year 2022(Payment Year 2023) - Payment Due January 31, 2023

5182 of 7056

File Number Total: \$1,976.26

FILE NO: P 1736 * DATE OF PURCHASE: 01/31/2000 GRANTOR: BILL BAYBA, ET AL

LEGAL DESCRIPTION: T23 R08-E S24 LT3B-CSM7299-26-229A PARCEL NO: 173-23-0824-14.08 CONTROL NO: 84182

7.08 \$206,476.06 0.98783937 \$203,965.18

0 \$0.00 STAT 999999 STATE OF WISCONSIN

0.00450390 \$918.63 CNTY 49 PORTAGE COUNTY

0.00543020 \$1,107.57 MUNI 49173 VILLAGE OF PLOVER

0.00640620 \$1,306.64 REG 495607 SCH D OF STEVENS POINT AREA

0.00074880 \$152.74 VTAE 001400 MID-STATE VTAE DISTRICT

Parcel Total: \$3,485.58

File Number Total: \$3,485.58

Municipality Total: \$5,501.42



State of Wisconsin / Department of Natural Resources

Tony Evers , Governor

Adam N Payne , Secretary

5/22/2023

Chapter 70.114 - Aids Payment Worksheet For Tax Year 2022(Payment Year 2023) - Payment Due January 31, 2023

5183 of 7056

DETAIL FOR TOWN OF FLAMBEAU, PRICE COUNTY

Acres	Est. Adjust. Purch. Price	Level of Assessment	Adjusted Local Value	Net Gen. Tax Rate	Calc. Aid Pay Amount	Type	Code	Taxing Jurisdiction Description
FILE NO: NF 653 *			DATE OF PURCHASE: 05/08/1992			GRANTOR: FINN KAMP, INC.		
LEGAL DESCRIPTION: T39 R02-W S19 PT GV LT 10				PARCEL NO: 012-1149-08		CONTROL NO: 70306		
15	\$39,038.33	0.79463903	\$31,021.38	0	\$0.00	STAT	999999	STATE OF WISCONSIN
				0.00757610	\$235.02	CNTY	50	PRICE COUNTY
				0.00145180	\$45.04	MUNI	50012	TOWN OF FLAMBEAU
				0.00834720	\$258.94	REG	504347	SCH D OF PHILLIPS
				0.00136810	\$42.44	VTAE	001500	NORTH CENTRAL VTAE DISTRICT
Parcel Total:					\$581.44			

File Number Total: \$581.44

FILE NO: NF 768 *			DATE OF PURCHASE: 01/12/2000			GRANTOR: PHILLIP GRACZYK, ET AL		
LEGAL DESCRIPTION: T39 R02-W S22 PT GV LT 2				PARCEL NO: 012-1154-06		CONTROL NO: 83719		
0.69	\$27,391.10	0.79463903	\$21,766.03	0	\$0.00	STAT	999999	STATE OF WISCONSIN
				0.00757610	\$164.90	CNTY	50	PRICE COUNTY
				0.00145180	\$31.60	MUNI	50012	TOWN OF FLAMBEAU
				0.00834720	\$181.69	REG	504347	SCH D OF PHILLIPS
				0.00136810	\$29.78	VTAE	001500	NORTH CENTRAL VTAE DISTRICT
Parcel Total:					\$407.97			

File Number Total: \$407.97



State of Wisconsin / Department of Natural Resources

Tony Evers , Governor

Adam N Payne , Secretary

5/22/2023

Chapter 70.114 - Aids Payment Worksheet For Tax Year 2022(Payment Year 2023) - Payment Due January 31, 2023

5184 of 7056

FILE NO: NF 30041 *				DATE OF PURCHASE: 12/27/2010				GRANTOR: Board of Commissioners of Pu			
LEGAL DESCRIPTION: T38 R02-W S18 SENE				PARCEL NO: 50-012-2-38-02-18-1 04-000-10000				CONTROL NO: 119221			
39.13	\$15,868.46	0.79463903	\$12,609.70								
				0	\$0.00	STAT	999999	STATE OF WISCONSIN			
				0.00757610	\$95.53	CNTY	50	PRICE COUNTY			
				0.00145180	\$18.31	MUNI	50012	TOWN OF FLAMBEAU			
				0.00834720	\$105.26	REG	504347	SCH D OF PHILLIPS			
				0.00136810	\$17.25	VTAE	001500	NORTH CENTRAL VTAE DISTRICT			
Parcel Total:					\$236.35						

LEGAL DESCRIPTION: T38 R02-W S19 NENW				PARCEL NO: Pt. 50-012-2-38-02-19-2 01-000-10000				CONTROL NO: 119222			
35.65	\$14,457.21	0.79463903	\$11,488.26								
				0	\$0.00	STAT	999999	STATE OF WISCONSIN			
				0.00757610	\$87.04	CNTY	50	PRICE COUNTY			
				0.00145180	\$16.68	MUNI	50012	TOWN OF FLAMBEAU			
				0.00834720	\$95.90	REG	504347	SCH D OF PHILLIPS			
				0.00136810	\$15.72	VTAE	001500	NORTH CENTRAL VTAE DISTRICT			
Parcel Total:					\$215.34						



State of Wisconsin / Department of Natural Resources

Tony Evers , Governor

Adam N Payne , Secretary

5/22/2023

Chapter 70.114 - Aids Payment Worksheet For Tax Year 2022(Payment Year 2023) - Payment Due January 31, 2023

5185 of 7056

LEGAL DESCRIPTION: T38 R02-W S19 NWNW PARCEL NO: Pt. 50-012-2-38-02-19-2 01-000- CONTROL NO: 119223 10000

35.65 \$14,457.21 0.79463903 \$11,488.26

0	\$0.00	STAT	999999	STATE OF WISCONSIN
0.00757610	\$87.04	CNTY	50	PRICE COUNTY
0.00145180	\$16.68	MUNI	50012	TOWN OF FLAMBEAU
0.00834720	\$95.90	REG	504347	SCH D OF PHILLIPS
0.00136810	\$15.72	VTAE	001500	NORTH CENTRAL VTAE DISTRICT

Parcel Total: \$215.34

LEGAL DESCRIPTION: T38 R02-W S19 SWNW PARCEL NO: Pt. 50-012-2-38-02-19-2 01-000- CONTROL NO: 119224 10000

35.65 \$14,457.21 0.79463903 \$11,488.26

0	\$0.00	STAT	999999	STATE OF WISCONSIN
0.00757610	\$87.04	CNTY	50	PRICE COUNTY
0.00145180	\$16.68	MUNI	50012	TOWN OF FLAMBEAU
0.00834720	\$95.90	REG	504347	SCH D OF PHILLIPS
0.00136810	\$15.72	VTAE	001500	NORTH CENTRAL VTAE DISTRICT

Parcel Total: \$215.34



State of Wisconsin / Department of Natural Resources

Tony Evers , Governor

Adam N Payne , Secretary

5/22/2023

Chapter 70.114 - Aids Payment Worksheet For Tax Year 2022(Payment Year 2023) - Payment Due January 31, 2023

5186 of 7056

LEGAL DESCRIPTION: T38 R02-W S19 NESW PARCEL NO: Pt. 50-012-2-38-02-19-2 01-000- CONTROL NO: 119225
10000

35.65 \$14,457.21 0.79463903 \$11,488.26

0	\$0.00	STAT	999999	STATE OF WISCONSIN
0.00757610	\$87.04	CNTY	50	PRICE COUNTY
0.00145180	\$16.68	MUNI	50012	TOWN OF FLAMBEAU
0.00834720	\$95.90	REG	504347	SCH D OF PHILLIPS
0.00136810	\$15.72	VTAE	001500	NORTH CENTRAL VTAE DISTRICT

Parcel Total: \$215.34

LEGAL DESCRIPTION: T38 R02-W S19 NWSW PARCEL NO: Pt. 50-012-2-38-02-19-2 01-000- CONTROL NO: 119226
10000

35.65 \$14,457.21 0.79463903 \$11,488.26

0	\$0.00	STAT	999999	STATE OF WISCONSIN
0.00757610	\$87.04	CNTY	50	PRICE COUNTY
0.00145180	\$16.68	MUNI	50012	TOWN OF FLAMBEAU
0.00834720	\$95.90	REG	504347	SCH D OF PHILLIPS
0.00136810	\$15.72	VTAE	001500	NORTH CENTRAL VTAE DISTRICT

Parcel Total: \$215.34

File Number Total: \$1,313.05



State of Wisconsin / Department of Natural Resources

Tony Evers , Governor

Adam N Payne , Secretary

5/22/2023

Chapter 70.114 - Aids Payment Worksheet For Tax Year 2022(Payment Year 2023) - Payment Due January 31, 2023

5187 of 7056

FILE NO: W 1319 *				DATE OF PURCHASE: 11/16/1998				GRANTOR: JOHN SRAMEK, ET AL			
LEGAL DESCRIPTION: T38 R02-W S11 NWNW				PARCEL NO: 12-1092-08				CONTROL NO: 81074			
40	\$17,351.81	0.79463903	\$13,788.43								
				0	\$0.00	STAT	999999	STATE OF WISCONSIN			
				0.00757610	\$104.46	CNTY	50	PRICE COUNTY			
				0.00145180	\$20.02	MUNI	50012	TOWN OF FLAMBEAU			
				0.00834720	\$115.10	REG	504347	SCH D OF PHILLIPS			
				0.00136810	\$18.86	VTAE	001500	NORTH CENTRAL VTAE DISTRICT			
Parcel Total:					\$258.44						

File Number Total:					\$258.44						
--------------------	--	--	--	--	----------	--	--	--	--	--	--

FILE NO: WM 60063 *				DATE OF PURCHASE: 12/22/2009				GRANTOR: Board of Commissioners of Pu			
LEGAL DESCRIPTION: T38 R02-W S11 NENW				PARCEL NO: 50-012-2-38-02-11-2 01-000-10000				CONTROL NO: 112986			
40	\$8,401.25	0.79463903	\$6,675.96								
				0	\$0.00	STAT	999999	STATE OF WISCONSIN			
				0.00757610	\$50.58	CNTY	50	PRICE COUNTY			
				0.00145180	\$9.69	MUNI	50012	TOWN OF FLAMBEAU			
				0.00834720	\$55.73	REG	504347	SCH D OF PHILLIPS			
				0.00136810	\$9.13	VTAE	001500	NORTH CENTRAL VTAE DISTRICT			
Parcel Total:					\$125.13						



State of Wisconsin / Department of Natural Resources

Tony Evers , Governor

Adam N Payne , Secretary

5/22/2023

Chapter 70.114 - Aids Payment Worksheet For Tax Year 2022(Payment Year 2023) - Payment Due January 31, 2023

5188 of 7056

LEGAL DESCRIPTION: T38 R02-W S03 SESE	PARCEL NO: 50-012-2-38-02-03-3 03-000-10000	CONTROL NO: 112987
---------------------------------------	---	--------------------

40	\$8,401.25	0.79463903	\$6,675.96	
----	------------	------------	------------	--

0	\$0.00	STAT	999999	STATE OF WISCONSIN
0.00757610	\$50.58	CNTY	50	PRICE COUNTY
0.00145180	\$9.69	MUNI	50012	TOWN OF FLAMBEAU
0.00834720	\$55.73	REG	504347	SCH D OF PHILLIPS
0.00136810	\$9.13	VTAE	001500	NORTH CENTRAL VTAE DISTRICT

Parcel Total:	\$125.13
---------------	----------

LEGAL DESCRIPTION: T38 R02-W S02 SESW	PARCEL NO: 50-012-2-38-02-02-1 01-000-10000	CONTROL NO: 112988
---------------------------------------	---	--------------------

40	\$8,401.25	0.79463903	\$6,675.96	
----	------------	------------	------------	--

0	\$0.00	STAT	999999	STATE OF WISCONSIN
0.00757610	\$50.58	CNTY	50	PRICE COUNTY
0.00145180	\$9.69	MUNI	50012	TOWN OF FLAMBEAU
0.00834720	\$55.73	REG	504347	SCH D OF PHILLIPS
0.00136810	\$9.13	VTAE	001500	NORTH CENTRAL VTAE DISTRICT

Parcel Total:	\$125.13
---------------	----------



State of Wisconsin / Department of Natural Resources

Tony Evers , Governor

Adam N Payne , Secretary

5/22/2023

Chapter 70.114 - Aids Payment Worksheet For Tax Year 2022(Payment Year 2023) - Payment Due January 31, 2023

5189 of 7056

LEGAL DESCRIPTION: T38 R02-W S02 SWSW	PARCEL NO: 50-012-2-38-02-02-1 01-000-10000	CONTROL NO: 116843
---------------------------------------	---	--------------------

40	\$8,401.25	0.79463903	\$6,675.96
----	------------	------------	------------

0	\$0.00	STAT	999999	STATE OF WISCONSIN
0.00757610	\$50.58	CNTY	50	PRICE COUNTY
0.00145180	\$9.69	MUNI	50012	TOWN OF FLAMBEAU
0.00834720	\$55.73	REG	504347	SCH D OF PHILLIPS
0.00136810	\$9.13	VTAE	001500	NORTH CENTRAL VTAE DISTRICT

Parcel Total:	\$125.13
---------------	----------

File Number Total:	\$500.52
--------------------	----------

Municipality Total:	\$3,061.42
---------------------	------------



State of Wisconsin / Department of Natural Resources

Tony Evers , Governor

Adam N Payne , Secretary

5/22/2023

Chapter 70.114 - Aids Payment Worksheet For Tax Year 2022(Payment Year 2023) - Payment Due January 31, 2023

5190 of 7056

DETAIL FOR TOWN OF LAKE, PRICE COUNTY

Acres	Est. Adjust. Purch. Price	Level of Assessment	Adjusted Local Value	Net Gen. Tax Rate	Calc. Aid Pay Amount	Type	Code	----- Taxing Jurisdiction ----- Description
FILE NO: NF 773 *			DATE OF PURCHASE: 09/19/2000			GRANTOR: FRANK SCOTT		
LEGAL DESCRIPTION: T39 R02-W S16 GOV LOT 1				PARCEL NO: 026-1198-02		CONTROL NO: 84787		
38.5	\$50,885.59	0.85406891	\$43,459.80					
				0	\$0.00	STAT	999999	STATE OF WISCONSIN
				0.00715970	\$311.16	CNTY	50	PRICE COUNTY
				0.00354940	\$154.26	MUNI	50026	TOWN OF LAKE
				0.00704890	\$306.34	REG	501071	SCH D OF CHEQUAMEGON
				0.00129290	\$56.19	VTAE	001500	NORTH CENTRAL VTAE DISTRICT
Parcel Total:					\$827.95			
File Number Total:					\$827.95			



State of Wisconsin / Department of Natural Resources

Tony Evers , Governor

Adam N Payne , Secretary

5/22/2023

Chapter 70.114 - Aids Payment Worksheet For Tax Year 2022(Payment Year 2023) - Payment Due January 31, 2023

5191 of 7056

FILE NO: NF 30105 *	DATE OF PURCHASE: 04/06/2015	GRANTOR: Rock Creek Forest, Inc.
LEGAL DESCRIPTION: T39 R02-W S06 GOV LOT 1	PARCEL NO: 50-026-2-39-02-06-5 05-001-10000	CONTROL NO: 130418

7	\$13,506.44	0.85406891	\$11,535.43	
---	-------------	------------	-------------	--

0	\$0.00	STAT	999999	STATE OF WISCONSIN
0.00715970	\$82.59	CNTY	50	PRICE COUNTY
0.00354940	\$40.94	MUNI	50026	TOWN OF LAKE
0.00704890	\$81.31	REG	501071	SCH D OF CHEQUAMEGON
0.00129290	\$14.91	VTAE	001500	NORTH CENTRAL VTAE DISTRICT

Parcel Total: \$219.75

File Number Total: \$219.75

FILE NO: NF 30168 *	DATE OF PURCHASE: 09/21/2016	GRANTOR: Kathleen Krchnavek, et al
LEGAL DESCRIPTION: T39 R02-W S03 NENE	PARCEL NO: 50-026-2-39-02-03-1 01-000-10000	CONTROL NO: 132985

35.34	\$58,314.57	0.85406891	\$49,804.66	
-------	-------------	------------	-------------	--

0	\$0.00	STAT	999999	STATE OF WISCONSIN
0.00715970	\$356.59	CNTY	50	PRICE COUNTY
0.00354940	\$176.78	MUNI	50026	TOWN OF LAKE
0.00704890	\$351.07	REG	501071	SCH D OF CHEQUAMEGON
0.00129290	\$64.39	VTAE	001500	NORTH CENTRAL VTAE DISTRICT

Parcel Total: \$948.83



State of Wisconsin / Department of Natural Resources

Tony Evers , Governor

Adam N Payne , Secretary

5/22/2023

Chapter 70.114 - Aids Payment Worksheet For Tax Year 2022(Payment Year 2023) - Payment Due January 31, 2023

5192 of 7056

LEGAL DESCRIPTION: T39 R02-W S03 NWNE	PARCEL NO: 50-026-2-39-02-03-1 02-000-10000	CONTROL NO: 132986
---------------------------------------	---	--------------------

35.43	\$58,463.07	0.85406891	\$49,931.49
-------	-------------	------------	-------------

0	\$0.00	STAT	999999	STATE OF WISCONSIN
0.00715970	\$357.49	CNTY	50	PRICE COUNTY
0.00354940	\$177.23	MUNI	50026	TOWN OF LAKE
0.00704890	\$351.96	REG	501071	SCH D OF CHEQUAMEGON
0.00129290	\$64.56	VTAE	001500	NORTH CENTRAL VTAE DISTRICT

Parcel Total:	\$951.24
---------------	----------

File Number Total:	\$1,900.07
--------------------	------------

Municipality Total:	\$2,947.77
---------------------	------------



State of Wisconsin / Department of Natural Resources

Tony Evers , Governor

Adam N Payne , Secretary

5/22/2023

Chapter 70.114 - Aids Payment Worksheet For Tax Year 2022(Payment Year 2023) - Payment Due January 31, 2023

5193 of 7056

DETAIL FOR TOWN OF PRENTICE, PRICE COUNTY

Acres	Est. Adjust. Purch. Price	Level of Assessment	Adjusted Local Value	Net Gen. Tax Rate	Calc. Aid Pay Amount	Type	Code	----- Taxing Jurisdiction ----- Description
FILE NO: O 133 *			DATE OF PURCHASE: 10/11/2006			GRANTOR: PTC ACQUISITIONS, LLC		
LEGAL DESCRIPTION: T35 R01-E S02 PT OF SENE				PARCEL NO: 30-1001-09010		CONTROL NO: 96912		
4.37	\$67,415.68	0.82901744	\$55,888.78					
				0	\$0.00	STAT	999999	STATE OF WISCONSIN
				0.00715660	\$399.97	CNTY	50	PRICE COUNTY
				0.00192990	\$107.86	MUNI	50030	TOWN OF PRENTICE
				0.00883840	\$493.97	REG	504571	SCH D OF PRENTICE
				0.00129240	\$72.23	VTAE	001500	NORTH CENTRAL VTAE DISTRICT
Parcel Total:					\$1,074.03			
File Number Total:					\$1,074.03			
Municipality Total:					\$1,074.03			



State of Wisconsin / Department of Natural Resources

Tony Evers , Governor

Adam N Payne , Secretary

5/22/2023

Chapter 70.114 - Aids Payment Worksheet For Tax Year 2022(Payment Year 2023) - Payment Due January 31, 2023

5194 of 7056

DETAIL FOR TOWN OF BURLINGTON, RACINE COUNTY

Acres	Est. Adjust. Purch. Price	Level of Assessment	Adjusted Local Value	Net Gen. Tax Rate	Calc. Aid Pay Amount	----- Taxing Jurisdiction ----- Type	Code	Description
FILE NO: P 1730 C			DATE OF PURCHASE: 08/09/2000			GRANTOR: WISCONSIN DEPT OF TRANSPORTA		
LEGAL DESCRIPTION: T02 R19-E S06 PT OF SWNE				PARCEL NO: 085391		CONTROL NO: 85391		
0.73	\$2,037.80	1.11633135	\$2,274.87					
				0	\$0.00	STAT	999999	STATE OF WISCONSIN
				0.00254290	\$5.78	CNTY	51	RACINE COUNTY
				0.00168220	\$3.83	MUNI	51002	TOWN OF BURLINGTON
				0.00623140	\$14.18	REG	510777	SCH D OF BURLINGTON AREA
				0.00051960	\$1.18	VTAE	000600	GATEWAY VTAE DISTRICT
Parcel Total:					\$24.97			

LEGAL DESCRIPTION: T02 R19-E S06 PT OF SENW				PARCEL NO: 085392		CONTROL NO: 85392		
3.05	\$8,551.52	1.11633135	\$9,546.33					
				0	\$0.00	STAT	999999	STATE OF WISCONSIN
				0.00254290	\$24.27	CNTY	51	RACINE COUNTY
				0.00168220	\$16.06	MUNI	51002	TOWN OF BURLINGTON
				0.00623140	\$59.49	REG	510777	SCH D OF BURLINGTON AREA
				0.00051960	\$4.96	VTAE	000600	GATEWAY VTAE DISTRICT
Parcel Total:					\$104.78			



State of Wisconsin / Department of Natural Resources

Tony Evers , Governor

Adam N Payne , Secretary

5/22/2023

Chapter 70.114 - Aids Payment Worksheet For Tax Year 2022(Payment Year 2023) - Payment Due
January 31, 2023

5195 of 7056

LEGAL DESCRIPTION: T02 R19-E S06 PT OF NESW				PARCEL NO: 085393				CONTROL NO: 85393					
3.12	\$8,753.45	1.11633135	\$9,771.75	0	\$0.00	STAT	999999	STATE OF WISCONSIN					
				0.00254290	\$24.85	CNTY	51	RACINE COUNTY					
				0.00168220	\$16.44	MUNI	51002	TOWN OF BURLINGTON					
				0.00623140	\$60.89	REG	510777	SCH D OF BURLINGTON AREA					
				0.00051960	\$5.08	VTAE	000600	GATEWAY VTAE DISTRICT					
Parcel Total:					\$107.26								

LEGAL DESCRIPTION: T02 R19-E S06 PT OF NWSW				PARCEL NO: 085394				CONTROL NO: 85394					
3.02	\$8,462.02	1.11633135	\$9,446.41	0	\$0.00	STAT	999999	STATE OF WISCONSIN					
				0.00254290	\$24.02	CNTY	51	RACINE COUNTY					
				0.00168220	\$15.89	MUNI	51002	TOWN OF BURLINGTON					
				0.00623140	\$58.86	REG	510777	SCH D OF BURLINGTON AREA					
				0.00051960	\$4.91	VTAE	000600	GATEWAY VTAE DISTRICT					
Parcel Total:					\$103.68								

File Number Total:					\$340.69								
--------------------	--	--	--	--	----------	--	--	--	--	--	--	--	--



State of Wisconsin / Department of Natural Resources

Tony Evers , Governor

Adam N Payne , Secretary

5/22/2023

Chapter 70.114 - Aids Payment Worksheet For Tax Year 2022(Payment Year 2023) - Payment Due January 31, 2023

5196 of 7056

FILE NO: P 1833 *		DATE OF PURCHASE: 03/04/2004		GRANTOR: Canadian Pacific Railway	
LEGAL DESCRIPTION: T02 R19-E S04 PT OF NWNE		PARCEL NO: 092238		CONTROL NO: 92238	
1.03	\$3,861.15	1.11633135	\$4,310.32		
		0	\$0.00	STAT 999999	STATE OF WISCONSIN
		0.00254290	\$10.96	CNTY 51	RACINE COUNTY
		0.00168220	\$7.25	MUNI 51002	TOWN OF BURLINGTON
		0.00623140	\$26.86	REG 510777	SCH D OF BURLINGTON AREA
		0.00051960	\$2.24	VTAE 000600	GATEWAY VTAE DISTRICT
Parcel Total:			\$47.31		

LEGAL DESCRIPTION: T02 R19-E S04 PT OF NENW		PARCEL NO: 092239		CONTROL NO: 92239	
1.44	\$5,398.12	1.11633135	\$6,026.09		
		0	\$0.00	STAT 999999	STATE OF WISCONSIN
		0.00254290	\$15.32	CNTY 51	RACINE COUNTY
		0.00168220	\$10.14	MUNI 51002	TOWN OF BURLINGTON
		0.00623140	\$37.55	REG 510777	SCH D OF BURLINGTON AREA
		0.00051960	\$3.13	VTAE 000600	GATEWAY VTAE DISTRICT
Parcel Total:			\$66.14		



State of Wisconsin / Department of Natural Resources

Tony Evers , Governor

Adam N Payne , Secretary

5/22/2023

Chapter 70.114 - Aids Payment Worksheet For Tax Year 2022(Payment Year 2023) - Payment Due January 31, 2023

5197 of 7056

LEGAL DESCRIPTION: T03 R19-E S33 PT OF SESE	PARCEL NO: 092242	CONTROL NO: 92242
---	-------------------	-------------------

3.04	\$11,396.02	1.11633135	\$12,721.74	
------	-------------	------------	-------------	--

0	\$0.00	STAT	999999	STATE OF WISCONSIN
0.00254290	\$32.35	CNTY	51	RACINE COUNTY
0.00168220	\$21.40	MUNI	51002	TOWN OF BURLINGTON
0.00623140	\$79.27	REG	510777	SCH D OF BURLINGTON AREA
0.00051960	\$6.61	VTAE	000600	GATEWAY VTAE DISTRICT

Parcel Total:	\$139.63
---------------	----------

LEGAL DESCRIPTION: T03 R19-E S34 PT OF SWSW	PARCEL NO: 092243	CONTROL NO: 92243
---	-------------------	-------------------

3.52	\$13,195.39	1.11633135	\$14,730.43	
------	-------------	------------	-------------	--

0	\$0.00	STAT	999999	STATE OF WISCONSIN
0.00254290	\$37.46	CNTY	51	RACINE COUNTY
0.00168220	\$24.78	MUNI	51002	TOWN OF BURLINGTON
0.00623140	\$91.79	REG	510777	SCH D OF BURLINGTON AREA
0.00051960	\$7.65	VTAE	000600	GATEWAY VTAE DISTRICT

Parcel Total:	\$161.68
---------------	----------

LEGAL DESCRIPTION: T03 R19-E S34 PT OF SESW	PARCEL NO: 092244	CONTROL NO: 92244
---	-------------------	-------------------

3.39	\$12,708.07	1.11633135	\$14,186.42	
------	-------------	------------	-------------	--

0	\$0.00	STAT	999999	STATE OF WISCONSIN
0.00254290	\$36.07	CNTY	51	RACINE COUNTY
0.00168220	\$23.86	MUNI	51002	TOWN OF BURLINGTON
0.00623140	\$88.40	REG	510777	SCH D OF BURLINGTON AREA
0.00051960	\$7.37	VTAE	000600	GATEWAY VTAE DISTRICT

Parcel Total:	\$155.70
---------------	----------



State of Wisconsin / Department of Natural Resources

Tony Evers , Governor

Adam N Payne , Secretary

5/22/2023

Chapter 70.114 - Aids Payment Worksheet For Tax Year 2022(Payment Year 2023) - Payment Due January 31, 2023

5198 of 7056

LEGAL DESCRIPTION: T03 R19-E S34 PT OF SWSE	PARCEL NO: 092245	CONTROL NO: 92245
---	-------------------	-------------------

3.03	\$11,358.53	1.11633135	\$12,679.88	
------	-------------	------------	-------------	--

0	\$0.00	STAT	999999	STATE OF WISCONSIN
0.00254290	\$32.24	CNTY	51	RACINE COUNTY
0.00168220	\$21.33	MUNI	51002	TOWN OF BURLINGTON
0.00623140	\$79.01	REG	510777	SCH D OF BURLINGTON AREA
0.00051960	\$6.59	VTAE	000600	GATEWAY VTAE DISTRICT

Parcel Total:	\$139.17
---------------	----------

LEGAL DESCRIPTION: T03 R19-E S34 PT OF SESE	PARCEL NO: 092246	CONTROL NO: 92246
---	-------------------	-------------------

2.95	\$11,058.64	1.11633135	\$12,345.10	
------	-------------	------------	-------------	--

0	\$0.00	STAT	999999	STATE OF WISCONSIN
0.00254290	\$31.39	CNTY	51	RACINE COUNTY
0.00168220	\$20.77	MUNI	51002	TOWN OF BURLINGTON
0.00623140	\$76.93	REG	510777	SCH D OF BURLINGTON AREA
0.00051960	\$6.41	VTAE	000600	GATEWAY VTAE DISTRICT

Parcel Total:	\$135.50
---------------	----------

LEGAL DESCRIPTION: T03 R19-E S35 PT OF SWSW	PARCEL NO: 092247	CONTROL NO: 92247
---	-------------------	-------------------

2.97	\$11,133.61	1.11633135	\$12,428.79	
------	-------------	------------	-------------	--

0	\$0.00	STAT	999999	STATE OF WISCONSIN
0.00254290	\$31.60	CNTY	51	RACINE COUNTY
0.00168220	\$20.91	MUNI	51002	TOWN OF BURLINGTON
0.00623140	\$77.45	REG	510777	SCH D OF BURLINGTON AREA
0.00051960	\$6.46	VTAE	000600	GATEWAY VTAE DISTRICT

Parcel Total:	\$136.42
---------------	----------



State of Wisconsin / Department of Natural Resources

Tony Evers , Governor

Adam N Payne , Secretary

5/22/2023

Chapter 70.114 - Aids Payment Worksheet For Tax Year 2022(Payment Year 2023) - Payment Due January 31, 2023

5199 of 7056

LEGAL DESCRIPTION: T03 R19-E S35 PT OF SESW	PARCEL NO: 092248	CONTROL NO: 92248
---	-------------------	-------------------

2.99 \$11,208.59 1.11633135 \$12,512.50

0	\$0.00	STAT	999999	STATE OF WISCONSIN
0.00254290	\$31.82	CNTY	51	RACINE COUNTY
0.00168220	\$21.05	MUNI	51002	TOWN OF BURLINGTON
0.00623140	\$77.97	REG	510777	SCH D OF BURLINGTON AREA
0.00051960	\$6.50	VTAE	000600	GATEWAY VTAE DISTRICT

Parcel Total:	\$137.34
---------------	----------

LEGAL DESCRIPTION: T03 R19-E S35 PT OF SWSE	PARCEL NO: 092249	CONTROL NO: 92249
---	-------------------	-------------------

0.97 \$3,636.23 1.11633135 \$4,059.24

0	\$0.00	STAT	999999	STATE OF WISCONSIN
0.00254290	\$10.32	CNTY	51	RACINE COUNTY
0.00168220	\$6.83	MUNI	51002	TOWN OF BURLINGTON
0.00623140	\$25.29	REG	510777	SCH D OF BURLINGTON AREA
0.00051960	\$2.11	VTAE	000600	GATEWAY VTAE DISTRICT

Parcel Total:	\$44.55
---------------	---------

LEGAL DESCRIPTION: T03 R19-E S35 PT OF NESW	PARCEL NO: 092250	CONTROL NO: 92250
---	-------------------	-------------------

0.01 \$37.49 1.11633135 \$41.85

0	\$0.00	STAT	999999	STATE OF WISCONSIN
0.00254290	\$0.11	CNTY	51	RACINE COUNTY
0.00168220	\$0.07	MUNI	51002	TOWN OF BURLINGTON
0.00623140	\$0.26	REG	510777	SCH D OF BURLINGTON AREA
0.00051960	\$0.02	VTAE	000600	GATEWAY VTAE DISTRICT

Parcel Total:	\$0.46
---------------	--------



State of Wisconsin / Department of Natural Resources

Tony Evers , Governor

Adam N Payne , Secretary

5/22/2023

Chapter 70.114 - Aids Payment Worksheet For Tax Year 2022(Payment Year 2023) - Payment Due January 31, 2023

5200 of 7056

LEGAL DESCRIPTION: T03 R19-E S35 PT OF NWSE				PARCEL NO: 092251				CONTROL NO: 92251			
2.03	\$7,609.84	1.11633135	\$8,495.10								
				0	\$0.00	STAT	999999	STATE OF WISCONSIN			
				0.00254290	\$21.60	CNTY	51	RACINE COUNTY			
				0.00168220	\$14.29	MUNI	51002	TOWN OF BURLINGTON			
				0.00623140	\$52.94	REG	510777	SCH D OF BURLINGTON AREA			
				0.00051960	\$4.41	VTAE	000600	GATEWAY VTAE DISTRICT			
Parcel Total:					\$93.24						

LEGAL DESCRIPTION: T03 R19-E S35 PT OF NESE				PARCEL NO: 092252				CONTROL NO: 92252			
3.02	\$11,321.05	1.11633135	\$12,638.05								
				0	\$0.00	STAT	999999	STATE OF WISCONSIN			
				0.00254290	\$32.14	CNTY	51	RACINE COUNTY			
				0.00168220	\$21.26	MUNI	51002	TOWN OF BURLINGTON			
				0.00623140	\$78.75	REG	510777	SCH D OF BURLINGTON AREA			
				0.00051960	\$6.57	VTAE	000600	GATEWAY VTAE DISTRICT			
Parcel Total:					\$138.72						

LEGAL DESCRIPTION: T03 R19-E S36 PT OF NWSW				PARCEL NO: 092253				CONTROL NO: 92253			
2.95	\$11,058.64	1.11633135	\$12,345.10								
				0	\$0.00	STAT	999999	STATE OF WISCONSIN			
				0.00254290	\$31.39	CNTY	51	RACINE COUNTY			
				0.00168220	\$20.77	MUNI	51002	TOWN OF BURLINGTON			
				0.00623140	\$76.93	REG	510777	SCH D OF BURLINGTON AREA			
				0.00051960	\$6.41	VTAE	000600	GATEWAY VTAE DISTRICT			
Parcel Total:					\$135.50						



State of Wisconsin / Department of Natural Resources

Tony Evers , Governor

Adam N Payne , Secretary

5/22/2023

Chapter 70.114 - Aids Payment Worksheet For Tax Year 2022(Payment Year 2023) - Payment Due January 31, 2023

5201 of 7056

LEGAL DESCRIPTION: T03 R19-E S36 PT OF NESW PARCEL NO: 092254 CONTROL NO: 92254

3.02 \$11,321.05 1.11633135 \$12,638.05

0 \$0.00 STAT 999999 STATE OF WISCONSIN

0.00254290 \$32.14 CNTY 51 RACINE COUNTY

0.00168220 \$21.26 MUNI 51002 TOWN OF BURLINGTON

0.00623140 \$78.75 REG 510777 SCH D OF BURLINGTON AREA

0.00051960 \$6.57 VTAE 000600 GATEWAY VTAE DISTRICT

Parcel Total: \$138.72

LEGAL DESCRIPTION: T03 R19-E S36 PT OF NWSE PARCEL NO: 092255 CONTROL NO: 92255

2.98 \$11,171.10 1.11633135 \$12,470.65

0 \$0.00 STAT 999999 STATE OF WISCONSIN

0.00254290 \$31.71 CNTY 51 RACINE COUNTY

0.00168220 \$20.98 MUNI 51002 TOWN OF BURLINGTON

0.00623140 \$77.71 REG 510777 SCH D OF BURLINGTON AREA

0.00051960 \$6.48 VTAE 000600 GATEWAY VTAE DISTRICT

Parcel Total: \$136.88

LEGAL DESCRIPTION: T03 R19-E S36 PT OF NESE PARCEL NO: 092256 CONTROL NO: 92256

3.02 \$11,321.05 1.11633135 \$12,638.05

0 \$0.00 STAT 999999 STATE OF WISCONSIN

0.00254290 \$32.14 CNTY 51 RACINE COUNTY

0.00168220 \$21.26 MUNI 51002 TOWN OF BURLINGTON

0.00623140 \$78.75 REG 510777 SCH D OF BURLINGTON AREA

0.00051960 \$6.57 VTAE 000600 GATEWAY VTAE DISTRICT

Parcel Total: \$138.72



State of Wisconsin / Department of Natural Resources

Tony Evers , Governor

Adam N Payne , Secretary

5/22/2023

Chapter 70.114 - Aids Payment Worksheet For Tax Year 2022(Payment Year 2023) - Payment Due January 31, 2023

5202 of 7056

File Number Total: \$1,945.68

FILE NO: WM 60576 *

DATE OF PURCHASE: 10/16/2006

GRANTOR: WARRENVILLE CORPORATION

LEGAL DESCRIPTION: T03 R19-E S34 NESE

PARCEL NO: 002-0319-34-034-000

CONTROL NO: 138026

40 \$40,721.14 1.11633135 \$45,458.29

0 \$0.00 STAT 999999 STATE OF WISCONSIN

0.00254290 \$115.59 CNTY 51 RACINE COUNTY

0.00168220 \$76.47 MUNI 51002 TOWN OF BURLINGTON

0.00623140 \$283.27 REG 510777 SCH D OF BURLINGTON AREA

0.00051960 \$23.62 VTAE 000600 GATEWAY VTAE DISTRICT

Parcel Total: \$498.95

LEGAL DESCRIPTION: T03 R19-E S34 NWSE

PARCEL NO: 002-0319-34-030-000

CONTROL NO: 138027

40 \$42,174.05 1.11633135 \$47,080.21

0 \$0.00 STAT 999999 STATE OF WISCONSIN

0.00254290 \$119.72 CNTY 51 RACINE COUNTY

0.00168220 \$79.20 MUNI 51002 TOWN OF BURLINGTON

0.00623140 \$293.38 REG 510777 SCH D OF BURLINGTON AREA

0.00051960 \$24.46 VTAE 000600 GATEWAY VTAE DISTRICT

Parcel Total: \$516.76



State of Wisconsin / Department of Natural Resources

Tony Evers , Governor

Adam N Payne , Secretary

5/22/2023

Chapter 70.114 - Aids Payment Worksheet For Tax Year 2022(Payment Year 2023) - Payment Due January 31, 2023

5203 of 7056

LEGAL DESCRIPTION: T03 R19-E S34 PT OF SWSE	PARCEL NO: 002-0319-34-030-000	CONTROL NO: 138028
---	--------------------------------	--------------------

15.8	\$16,656.20	1.11633135	\$18,593.84
------	-------------	------------	-------------

0	\$0.00	STAT	999999	STATE OF WISCONSIN
0.00254290	\$47.28	CNTY	51	RACINE COUNTY
0.00168220	\$31.28	MUNI	51002	TOWN OF BURLINGTON
0.00623140	\$115.87	REG	510777	SCH D OF BURLINGTON AREA
0.00051960	\$9.66	VTAE	000600	GATEWAY VTAE DISTRICT

Parcel Total:	\$204.09
---------------	----------

LEGAL DESCRIPTION: T03 R19-E S34 PT OF SESE	PARCEL NO: 002-0319-34-030-000	CONTROL NO: 138029
---	--------------------------------	--------------------

11	\$11,598.60	1.11633135	\$12,947.88
----	-------------	------------	-------------

0	\$0.00	STAT	999999	STATE OF WISCONSIN
0.00254290	\$32.92	CNTY	51	RACINE COUNTY
0.00168220	\$21.78	MUNI	51002	TOWN OF BURLINGTON
0.00623140	\$80.68	REG	510777	SCH D OF BURLINGTON AREA
0.00051960	\$6.73	VTAE	000600	GATEWAY VTAE DISTRICT

Parcel Total:	\$142.11
---------------	----------

LEGAL DESCRIPTION: T03 R19-E S34 PT OF SWNE	PARCEL NO: 002-0319-34-030-000	CONTROL NO: 138030
---	--------------------------------	--------------------

14.25	\$15,027.40	1.11633135	\$16,775.56
-------	-------------	------------	-------------

0	\$0.00	STAT	999999	STATE OF WISCONSIN
0.00254290	\$42.66	CNTY	51	RACINE COUNTY
0.00168220	\$28.22	MUNI	51002	TOWN OF BURLINGTON
0.00623140	\$104.54	REG	510777	SCH D OF BURLINGTON AREA
0.00051960	\$8.72	VTAE	000600	GATEWAY VTAE DISTRICT

Parcel Total:	\$184.14
---------------	----------



State of Wisconsin / Department of Natural Resources

Tony Evers , Governor

Adam N Payne , Secretary

5/22/2023

Chapter 70.114 - Aids Payment Worksheet For Tax Year 2022(Payment Year 2023) - Payment Due January 31, 2023

5204 of 7056

LEGAL DESCRIPTION: T03 R19-E S34 PT OF SESW				PARCEL NO: 002-0319-34-030-000				CONTROL NO: 138031	
20.73	\$21,856.86	1.11633135	\$24,399.50						
				0	\$0.00	STAT	999999	STATE OF WISCONSIN	
				0.00254290	\$62.04	CNTY	51	RACINE COUNTY	
				0.00168220	\$41.04	MUNI	51002	TOWN OF BURLINGTON	
				0.00623140	\$152.04	REG	510777	SCH D OF BURLINGTON AREA	
				0.00051960	\$12.68	VTAE	000600	GATEWAY VTAE DISTRICT	
Parcel Total:					\$267.80				

LEGAL DESCRIPTION: T03 R19-E S34 PT OF SWSW				PARCEL NO: 002-0319-34-030-000				CONTROL NO: 138032	
25.6	\$26,991.86	1.11633135	\$30,131.86						
				0	\$0.00	STAT	999999	STATE OF WISCONSIN	
				0.00254290	\$76.62	CNTY	51	RACINE COUNTY	
				0.00168220	\$50.69	MUNI	51002	TOWN OF BURLINGTON	
				0.00623140	\$187.76	REG	510777	SCH D OF BURLINGTON AREA	
				0.00051960	\$15.66	VTAE	000600	GATEWAY VTAE DISTRICT	
Parcel Total:					\$330.73				

LEGAL DESCRIPTION: T03 R19-E S34 PT OF SENW				PARCEL NO: 002-0319-34-030-000				CONTROL NO: 138033	
19.22	\$20,262.07	1.11633135	\$22,619.18						
				0	\$0.00	STAT	999999	STATE OF WISCONSIN	
				0.00254290	\$57.52	CNTY	51	RACINE COUNTY	
				0.00168220	\$38.05	MUNI	51002	TOWN OF BURLINGTON	
				0.00623140	\$140.95	REG	510777	SCH D OF BURLINGTON AREA	
				0.00051960	\$11.75	VTAE	000600	GATEWAY VTAE DISTRICT	
Parcel Total:					\$248.27				



State of Wisconsin / Department of Natural Resources

Tony Evers , Governor

Adam N Payne , Secretary

5/22/2023

**Chapter 70.114 - Aids Payment Worksheet For Tax Year 2022(Payment Year 2023) - Payment Due
January 31, 2023**

5205 of 7056

LEGAL DESCRIPTION: T03 R19-E S34 NESW

PARCEL NO: 002-0319-34-030-000

CONTROL NO: 138034

40 \$42,171.70 1.11633135 \$47,077.59

0 \$0.00 STAT 999999 STATE OF WISCONSIN

0.00254290 \$119.71 CNTY 51 RACINE COUNTY

0.00168220 \$79.19 MUNI 51002 TOWN OF BURLINGTON

0.00623140 \$293.36 REG 510777 SCH D OF BURLINGTON AREA

0.00051960 \$24.46 VTAE 000600 GATEWAY VTAE DISTRICT

Parcel Total: \$516.72

File Number Total: \$2,909.57

Municipality Total: \$5,195.94



State of Wisconsin / Department of Natural Resources

Tony Evers , Governor

Adam N Payne , Secretary

5/22/2023

Chapter 70.114 - Aids Payment Worksheet For Tax Year 2022(Payment Year 2023) - Payment Due January 31, 2023

5206 of 7056

DETAIL FOR TOWN OF DOVER, RACINE COUNTY

Acres	Est. Adjust. Purch. Price	Level of Assessment	Adjusted Local Value	Net Gen. Tax Rate	Calc. Aid Pay Amount	----- Taxing Jurisdiction -----		
						Type	Code	Description
FILE NO: FI 2480 *			DATE OF PURCHASE: 02/20/1996			GRANTOR: YANCEY GRUBCZAK, ET AL		
LEGAL DESCRIPTION: T03 R20-E S28 RS EAGLE L MAN			PARCEL NO: 51-006-03-2021515000			CONTROL NO: 77281		
0.11	\$210.45	1.06885491	\$224.94					
				0	\$0.00	STAT	999999	STATE OF WISCONSIN
				0.00271240	\$0.61	CNTY	51	RACINE COUNTY
				0.00132740	\$0.30	MUNI	51006	TOWN OF DOVER
				0.00670980	\$1.51	REG	510777	SCH D OF BURLINGTON AREA
				0.00055420	\$0.12	VTAE	000600	GATEWAY VTAE DISTRICT
Parcel Total:					\$2.54			

File Number Total: \$2.54

FILE NO: P 1833 *			DATE OF PURCHASE: 03/04/2004			GRANTOR: Canadian Pacific Railway		
LEGAL DESCRIPTION: T03 R20-E S31 PT OF NWSW			PARCEL NO: 092257			CONTROL NO: 92257		
2.87	\$8,876.43	1.06885491	\$9,487.61					
				0	\$0.00	STAT	999999	STATE OF WISCONSIN
				0.00271240	\$25.73	CNTY	51	RACINE COUNTY
				0.00132740	\$12.59	MUNI	51006	TOWN OF DOVER
				0.00670980	\$63.66	REG	510777	SCH D OF BURLINGTON AREA
				0.00055420	\$5.26	VTAE	000600	GATEWAY VTAE DISTRICT
Parcel Total:					\$107.24			



State of Wisconsin / Department of Natural Resources

Tony Evers , Governor

Adam N Payne , Secretary

5/22/2023

Chapter 70.114 - Aids Payment Worksheet For Tax Year 2022(Payment Year 2023) - Payment Due January 31, 2023

5207 of 7056

LEGAL DESCRIPTION: T03 R20-E S31 PT OF NESW				PARCEL NO: 092258				CONTROL NO: 92258			
2.87	\$8,876.43	1.06885491	\$9,487.61								
				0	\$0.00	STAT	999999	STATE OF WISCONSIN			
				0.00271240	\$25.73	CNTY	51	RACINE COUNTY			
				0.00132740	\$12.59	MUNI	51006	TOWN OF DOVER			
				0.00670980	\$63.66	REG	510777	SCH D OF BURLINGTON AREA			
				0.00055420	\$5.26	VTAE	000600	GATEWAY VTAE DISTRICT			
Parcel Total:				\$107.24							

LEGAL DESCRIPTION: T03 R20-E S31 PT OF NWSE				PARCEL NO: 092259				CONTROL NO: 92259			
2.41	\$7,453.73	1.06885491	\$7,966.95								
				0	\$0.00	STAT	999999	STATE OF WISCONSIN			
				0.00271240	\$21.61	CNTY	51	RACINE COUNTY			
				0.00132740	\$10.58	MUNI	51006	TOWN OF DOVER			
				0.00670980	\$53.46	REG	510777	SCH D OF BURLINGTON AREA			
				0.00055420	\$4.41	VTAE	000600	GATEWAY VTAE DISTRICT			
Parcel Total:				\$90.06							

LEGAL DESCRIPTION: T03 R20-E S31 PT OF SWNE				PARCEL NO: 092260				CONTROL NO: 92260			
0.46	\$1,422.70	1.06885491	\$1,520.66								
				0	\$0.00	STAT	999999	STATE OF WISCONSIN			
				0.00271240	\$4.12	CNTY	51	RACINE COUNTY			
				0.00132740	\$2.02	MUNI	51006	TOWN OF DOVER			
				0.00670980	\$10.20	REG	510777	SCH D OF BURLINGTON AREA			
				0.00055420	\$0.84	VTAE	000600	GATEWAY VTAE DISTRICT			
Parcel Total:				\$17.18							



State of Wisconsin / Department of Natural Resources

Tony Evers , Governor

Adam N Payne , Secretary

5/22/2023

Chapter 70.114 - Aids Payment Worksheet For Tax Year 2022(Payment Year 2023) - Payment Due January 31, 2023

5208 of 7056

LEGAL DESCRIPTION: T03 R20-E S31 PT OF NESE PARCEL NO: 092261 CONTROL NO: 92261

0.06 \$185.57 1.06885491 \$198.35

0 \$0.00 STAT 999999 STATE OF WISCONSIN
0.00271240 \$0.54 CNTY 51 RACINE COUNTY
0.00132740 \$0.26 MUNI 51006 TOWN OF DOVER
0.00670980 \$1.33 REG 510777 SCH D OF BURLINGTON AREA
0.00055420 \$0.11 VTAE 000600 GATEWAY VTAE DISTRICT

Parcel Total: \$2.24

LEGAL DESCRIPTION: T03 R20-E S31 PT OF SENE PARCEL NO: 092262 CONTROL NO: 92262

2.85 \$8,814.56 1.06885491 \$9,421.49

0 \$0.00 STAT 999999 STATE OF WISCONSIN
0.00271240 \$25.56 CNTY 51 RACINE COUNTY
0.00132740 \$12.51 MUNI 51006 TOWN OF DOVER
0.00670980 \$63.22 REG 510777 SCH D OF BURLINGTON AREA
0.00055420 \$5.22 VTAE 000600 GATEWAY VTAE DISTRICT

Parcel Total: \$106.51

LEGAL DESCRIPTION: T03 R20-E S32 PT OF SWNW PARCEL NO: 092263 CONTROL NO: 92263

3.05 \$9,433.13 1.06885491 \$10,082.65

0 \$0.00 STAT 999999 STATE OF WISCONSIN
0.00271240 \$27.35 CNTY 51 RACINE COUNTY
0.00132740 \$13.38 MUNI 51006 TOWN OF DOVER
0.00670980 \$67.65 REG 510777 SCH D OF BURLINGTON AREA
0.00055420 \$5.59 VTAE 000600 GATEWAY VTAE DISTRICT

Parcel Total: \$113.97



State of Wisconsin / Department of Natural Resources

Tony Evers , Governor

Adam N Payne , Secretary

5/22/2023

Chapter 70.114 - Aids Payment Worksheet For Tax Year 2022(Payment Year 2023) - Payment Due January 31, 2023

5209 of 7056

LEGAL DESCRIPTION: T03 R20-E S32 PT OF SENW				PARCEL NO: 092264				CONTROL NO: 92264	
3	\$9,278.49	1.06885491	\$9,917.36						
				0	\$0.00	STAT	999999	STATE OF WISCONSIN	
				0.00271240	\$26.90	CNTY	51	RACINE COUNTY	
				0.00132740	\$13.16	MUNI	51006	TOWN OF DOVER	
				0.00670980	\$66.54	REG	510777	SCH D OF BURLINGTON AREA	
				0.00055420	\$5.50	VTAE	000600	GATEWAY VTAE DISTRICT	
Parcel Total:					\$112.10				

LEGAL DESCRIPTION: T03 R20-E S32 PT OF SWNE				PARCEL NO: 092265				CONTROL NO: 92265	
3.11	\$9,618.70	1.06885491	\$10,280.99						
				0	\$0.00	STAT	999999	STATE OF WISCONSIN	
				0.00271240	\$27.89	CNTY	51	RACINE COUNTY	
				0.00132740	\$13.65	MUNI	51006	TOWN OF DOVER	
				0.00670980	\$68.98	REG	510777	SCH D OF BURLINGTON AREA	
				0.00055420	\$5.70	VTAE	000600	GATEWAY VTAE DISTRICT	
Parcel Total:					\$116.22				

LEGAL DESCRIPTION: T03 R20-E S32 PT OF SENE				PARCEL NO: 092266				CONTROL NO: 92266	
2.98	\$9,216.64	1.06885491	\$9,851.25						
				0	\$0.00	STAT	999999	STATE OF WISCONSIN	
				0.00271240	\$26.72	CNTY	51	RACINE COUNTY	
				0.00132740	\$13.08	MUNI	51006	TOWN OF DOVER	
				0.00670980	\$66.10	REG	510777	SCH D OF BURLINGTON AREA	
				0.00055420	\$5.46	VTAE	000600	GATEWAY VTAE DISTRICT	
Parcel Total:					\$111.36				



State of Wisconsin / Department of Natural Resources

Tony Evers , Governor

Adam N Payne , Secretary

5/22/2023

Chapter 70.114 - Aids Payment Worksheet For Tax Year 2022(Payment Year 2023) - Payment Due January 31, 2023

5210 of 7056

LEGAL DESCRIPTION: T03 R20-E S33 PT OF SWNW				PARCEL NO: 092267			CONTROL NO: 92267		
3.04	\$9,402.21	1.06885491	\$10,049.60	0	\$0.00	STAT	999999	STATE OF WISCONSIN	
				0.00271240	\$27.26	CNTY	51	RACINE COUNTY	
				0.00132740	\$13.34	MUNI	51006	TOWN OF DOVER	
				0.00670980	\$67.43	REG	510777	SCH D OF BURLINGTON AREA	
				0.00055420	\$5.57	VTAE	000600	GATEWAY VTAE DISTRICT	
Parcel Total:					\$113.60				

LEGAL DESCRIPTION: T03 R20-E S33 PT OF SENW				PARCEL NO: 092268			CONTROL NO: 92268		
2.93	\$9,062.00	1.06885491	\$9,685.96	0	\$0.00	STAT	999999	STATE OF WISCONSIN	
				0.00271240	\$26.27	CNTY	51	RACINE COUNTY	
				0.00132740	\$12.86	MUNI	51006	TOWN OF DOVER	
				0.00670980	\$64.99	REG	510777	SCH D OF BURLINGTON AREA	
				0.00055420	\$5.37	VTAE	000600	GATEWAY VTAE DISTRICT	
Parcel Total:					\$109.49				

LEGAL DESCRIPTION: T03 R20-E S33 PT OF SWNE				PARCEL NO: 092269			CONTROL NO: 92269		
2.8	\$8,659.92	1.06885491	\$9,256.20	0	\$0.00	STAT	999999	STATE OF WISCONSIN	
				0.00271240	\$25.11	CNTY	51	RACINE COUNTY	
				0.00132740	\$12.29	MUNI	51006	TOWN OF DOVER	
				0.00670980	\$62.11	REG	510777	SCH D OF BURLINGTON AREA	
				0.00055420	\$5.13	VTAE	000600	GATEWAY VTAE DISTRICT	
Parcel Total:					\$104.64				



State of Wisconsin / Department of Natural Resources

Tony Evers , Governor

Adam N Payne , Secretary

5/22/2023

Chapter 70.114 - Aids Payment Worksheet For Tax Year 2022(Payment Year 2023) - Payment Due January 31, 2023

5211 of 7056

LEGAL DESCRIPTION: T03 R20-E S33 PT OF SENE				PARCEL NO: 092270			CONTROL NO: 92270		
0.21	\$649.50	1.06885491	\$694.22	0	\$0.00	STAT	999999	STATE OF WISCONSIN	
				0.00271240	\$1.88	CNTY	51	RACINE COUNTY	
				0.00132740	\$0.92	MUNI	51006	TOWN OF DOVER	
				0.00670980	\$4.66	REG	510777	SCH D OF BURLINGTON AREA	
				0.00055420	\$0.38	VTAE	000600	GATEWAY VTAE DISTRICT	
Parcel Total:					\$7.84				

LEGAL DESCRIPTION: T03 R20-E S33 PT OF NWNE				PARCEL NO: 092271			CONTROL NO: 92271		
0.2	\$618.57	1.06885491	\$661.16	0	\$0.00	STAT	999999	STATE OF WISCONSIN	
				0.00271240	\$1.79	CNTY	51	RACINE COUNTY	
				0.00132740	\$0.88	MUNI	51006	TOWN OF DOVER	
				0.00670980	\$4.44	REG	510777	SCH D OF BURLINGTON AREA	
				0.00055420	\$0.37	VTAE	000600	GATEWAY VTAE DISTRICT	
Parcel Total:					\$7.48				

LEGAL DESCRIPTION: T03 R20-E S33 PT OF NENE				PARCEL NO: 092272			CONTROL NO: 92272		
2.79	\$8,629.01	1.06885491	\$9,223.15	0	\$0.00	STAT	999999	STATE OF WISCONSIN	
				0.00271240	\$25.02	CNTY	51	RACINE COUNTY	
				0.00132740	\$12.24	MUNI	51006	TOWN OF DOVER	
				0.00670980	\$61.89	REG	510777	SCH D OF BURLINGTON AREA	
				0.00055420	\$5.11	VTAE	000600	GATEWAY VTAE DISTRICT	
Parcel Total:					\$104.26				



State of Wisconsin / Department of Natural Resources

Tony Evers , Governor

Adam N Payne , Secretary

5/22/2023

Chapter 70.114 - Aids Payment Worksheet For Tax Year 2022(Payment Year 2023) - Payment Due January 31, 2023

5212 of 7056

LEGAL DESCRIPTION: T03 R20-E S34 PT OF NWNW				PARCEL NO: 092273				CONTROL NO: 92273	
2.93	\$9,062.00	1.06885491	\$9,685.96						
				0	\$0.00	STAT	999999	STATE OF WISCONSIN	
				0.00271240	\$26.27	CNTY	51	RACINE COUNTY	
				0.00132740	\$12.86	MUNI	51006	TOWN OF DOVER	
				0.00670980	\$64.99	REG	510777	SCH D OF BURLINGTON AREA	
				0.00055420	\$5.37	VTAE	000600	GATEWAY VTAE DISTRICT	
Parcel Total:					\$109.49				

LEGAL DESCRIPTION: T03 R20-E S34 PT OF NWNE				PARCEL NO: 092274				CONTROL NO: 92274	
3	\$9,278.49	1.06885491	\$9,917.36						
				0	\$0.00	STAT	999999	STATE OF WISCONSIN	
				0.00271240	\$26.90	CNTY	51	RACINE COUNTY	
				0.00132740	\$13.16	MUNI	51006	TOWN OF DOVER	
				0.00670980	\$66.54	REG	510777	SCH D OF BURLINGTON AREA	
				0.00055420	\$5.50	VTAE	000600	GATEWAY VTAE DISTRICT	
Parcel Total:					\$112.10				

LEGAL DESCRIPTION: T03 R20-E S34 PT OF NWNE				PARCEL NO: 092275				CONTROL NO: 92275	
0.39	\$1,206.20	1.06885491	\$1,289.25						
				0	\$0.00	STAT	999999	STATE OF WISCONSIN	
				0.00271240	\$3.50	CNTY	51	RACINE COUNTY	
				0.00132740	\$1.71	MUNI	51006	TOWN OF DOVER	
				0.00670980	\$8.65	REG	510777	SCH D OF BURLINGTON AREA	
				0.00055420	\$0.71	VTAE	000600	GATEWAY VTAE DISTRICT	
Parcel Total:					\$14.57				



State of Wisconsin / Department of Natural Resources

Tony Evers , Governor

Adam N Payne , Secretary

5/22/2023

Chapter 70.114 - Aids Payment Worksheet For Tax Year 2022(Payment Year 2023) - Payment Due January 31, 2023

5213 of 7056

File Number Total: \$1,567.59

FILE NO: PR 40259 *

DATE OF PURCHASE: 12/22/2021

GRANTOR: Canadian Pacific Railway

LEGAL DESCRIPTION: T03 R20-E S34 PT OF NENE

PARCEL NO: 51-006-03-20-34-045-000

CONTROL NO: 136555

3.01 \$4,150.46 1.06885491 \$4,436.24

0 \$0.00 STAT 999999 STATE OF WISCONSIN

0.00271240 \$12.03 CNTY 51 RACINE COUNTY

0.00132740 \$5.89 MUNI 51006 TOWN OF DOVER

0.00670980 \$29.77 REG 510777 SCH D OF BURLINGTON AREA

0.00055420 \$2.46 VTAE 000600 GATEWAY VTAE DISTRICT

Parcel Total: \$50.15

LEGAL DESCRIPTION: T03 R20-E S35 PT OF NWNW

PARCEL NO: 51-006-03-20-35-039-000

CONTROL NO: 136556

2.67 \$3,681.64 1.06885491 \$3,935.14

0 \$0.00 STAT 999999 STATE OF WISCONSIN

0.00271240 \$10.67 CNTY 51 RACINE COUNTY

0.00132740 \$5.22 MUNI 51006 TOWN OF DOVER

0 \$0.00 ELEM 511449 SCH D OF DOVER #1

0.00261960 \$10.31 UNHI 515852 UHS D OF UNION GROVE

0.00055420 \$2.18 VTAE 000600 GATEWAY VTAE DISTRICT

Parcel Total: \$28.38



State of Wisconsin / Department of Natural Resources

Tony Evers , Governor

Adam N Payne , Secretary

5/22/2023

Chapter 70.114 - Aids Payment Worksheet For Tax Year 2022(Payment Year 2023) - Payment Due January 31, 2023

5214 of 7056

LEGAL DESCRIPTION: T03 R20-E S35 PT OF NENW				PARCEL NO: 51-006-03-20-35-039-000				CONTROL NO: 136557	
2.67	\$3,681.64	1.06885491	\$3,935.14						
				0	\$0.00	STAT	999999	STATE OF WISCONSIN	
				0.00271240	\$10.67	CNTY	51	RACINE COUNTY	
				0.00132740	\$5.22	MUNI	51006	TOWN OF DOVER	
				0	\$0.00	ELEM	511449	SCH D OF DOVER #1	
				0.00261960	\$10.31	UNHI	515852	UHS D OF UNION GROVE	
				0.00055420	\$2.18	VTAE	000600	GATEWAY VTAE DISTRICT	
Parcel Total:					\$28.38				

LEGAL DESCRIPTION: T03 R20-E S35 PT OF NWNE				PARCEL NO: 51-006-03-20-35-039-000				CONTROL NO: 136558	
2.67	\$3,681.64	1.06885491	\$3,935.14						
				0	\$0.00	STAT	999999	STATE OF WISCONSIN	
				0.00271240	\$10.67	CNTY	51	RACINE COUNTY	
				0.00132740	\$5.22	MUNI	51006	TOWN OF DOVER	
				0	\$0.00	ELEM	511449	SCH D OF DOVER #1	
				0.00261960	\$10.31	UNHI	515852	UHS D OF UNION GROVE	
				0.00055420	\$2.18	VTAE	000600	GATEWAY VTAE DISTRICT	
Parcel Total:					\$28.38				



State of Wisconsin / Department of Natural Resources

Tony Evers , Governor

Adam N Payne , Secretary

5/22/2023

Chapter 70.114 - Aids Payment Worksheet For Tax Year 2022(Payment Year 2023) - Payment Due January 31, 2023

5215 of 7056

LEGAL DESCRIPTION: T03 R20-E S35 PT OF NENE				PARCEL NO: 51-006-03-20-35-039-000				CONTROL NO: 136559	
2.01	\$2,771.57	1.06885491	\$2,962.41						
				0	\$0.00	STAT	999999	STATE OF WISCONSIN	
				0.00271240	\$8.04	CNTY	51	RACINE COUNTY	
				0.00132740	\$3.93	MUNI	51006	TOWN OF DOVER	
				0	\$0.00	ELEM	511449	SCH D OF DOVER #1	
				0.00261960	\$7.76	UNHI	515852	UHS D OF UNION GROVE	
				0.00055420	\$1.64	VTAE	000600	GATEWAY VTAE DISTRICT	
Parcel Total:					\$21.37				

LEGAL DESCRIPTION: T03 R20-E S26 PT OF SESE				PARCEL NO: 51-006-03-20-26-054-000				CONTROL NO: 136560	
1.84	\$2,537.16	1.06885491	\$2,711.85						
				0	\$0.00	STAT	999999	STATE OF WISCONSIN	
				0.00271240	\$7.36	CNTY	51	RACINE COUNTY	
				0.00132740	\$3.60	MUNI	51006	TOWN OF DOVER	
				0	\$0.00	ELEM	511449	SCH D OF DOVER #1	
				0.00261960	\$7.10	UNHI	515852	UHS D OF UNION GROVE	
				0.00055420	\$1.50	VTAE	000600	GATEWAY VTAE DISTRICT	
Parcel Total:					\$19.56				



State of Wisconsin / Department of Natural Resources

Tony Evers , Governor

Adam N Payne , Secretary

5/22/2023

Chapter 70.114 - Aids Payment Worksheet For Tax Year 2022(Payment Year 2023) - Payment Due January 31, 2023

5216 of 7056

LEGAL DESCRIPTION: T03 R20-E S25 PT OF SWSW				PARCEL NO: 51-006-03-20-25-017-000				CONTROL NO: 136561	
3	\$4,136.67	1.06885491	\$4,421.50						
				0	\$0.00	STAT	999999	STATE OF WISCONSIN	
				0.00271240	\$11.99	CNTY	51	RACINE COUNTY	
				0.00132740	\$5.87	MUNI	51006	TOWN OF DOVER	
				0	\$0.00	ELEM	511449	SCH D OF DOVER #1	
				0.00261960	\$11.58	UNHI	515852	UHS D OF UNION GROVE	
				0.00055420	\$2.45	VTAE	000600	GATEWAY VTAE DISTRICT	
Parcel Total:					\$31.89				

LEGAL DESCRIPTION: T03 R20-E S25 PT OF SESW				PARCEL NO: 51-006-03-20-25-017-000				CONTROL NO: 136562	
3	\$4,136.67	1.06885491	\$4,421.50						
				0	\$0.00	STAT	999999	STATE OF WISCONSIN	
				0.00271240	\$11.99	CNTY	51	RACINE COUNTY	
				0.00132740	\$5.87	MUNI	51006	TOWN OF DOVER	
				0	\$0.00	ELEM	511449	SCH D OF DOVER #1	
				0.00261960	\$11.58	UNHI	515852	UHS D OF UNION GROVE	
				0.00055420	\$2.45	VTAE	000600	GATEWAY VTAE DISTRICT	
Parcel Total:					\$31.89				



State of Wisconsin / Department of Natural Resources

Tony Evers , Governor

Adam N Payne , Secretary

5/22/2023

Chapter 70.114 - Aids Payment Worksheet For Tax Year 2022(Payment Year 2023) - Payment Due January 31, 2023

5217 of 7056

LEGAL DESCRIPTION: T03 R20-E S25 PT OF SWSE				PARCEL NO: 51-006-03-20-25-017-000				CONTROL NO: 136563	
3	\$4,136.67	1.06885491	\$4,421.50						
				0	\$0.00	STAT	999999	STATE OF WISCONSIN	
				0.00271240	\$11.99	CNTY	51	RACINE COUNTY	
				0.00132740	\$5.87	MUNI	51006	TOWN OF DOVER	
				0	\$0.00	ELEM	511449	SCH D OF DOVER #1	
				0.00261960	\$11.58	UNHI	515852	UHS D OF UNION GROVE	
				0.00055420	\$2.45	VTAE	000600	GATEWAY VTAE DISTRICT	
Parcel Total:					\$31.89				

LEGAL DESCRIPTION: T03 R20-E S25 PT OF SESE				PARCEL NO: 51-006-03-20-25-017-000				CONTROL NO: 136564	
3	\$4,136.67	1.06885491	\$4,421.50						
				0	\$0.00	STAT	999999	STATE OF WISCONSIN	
				0.00271240	\$11.99	CNTY	51	RACINE COUNTY	
				0.00132740	\$5.87	MUNI	51006	TOWN OF DOVER	
				0	\$0.00	ELEM	511449	SCH D OF DOVER #1	
				0.00261960	\$11.58	UNHI	515852	UHS D OF UNION GROVE	
				0.00055420	\$2.45	VTAE	000600	GATEWAY VTAE DISTRICT	
Parcel Total:					\$31.89				

File Number Total:					\$303.78				
--------------------	--	--	--	--	----------	--	--	--	--



State of Wisconsin / Department of Natural Resources

Tony Evers , Governor

Adam N Payne , Secretary

5/22/2023

Chapter 70.114 - Aids Payment Worksheet For Tax Year 2022(Payment Year 2023) - Payment Due January 31, 2023

5218 of 7056

FILE NO: W 1707 *	DATE OF PURCHASE: 03/26/2007	GRANTOR: Wisconsin Dept. of Transport
LEGAL DESCRIPTION: T03 R20-E S12 PT OF NWNW	PARCEL NO: 12-013-000	CONTROL NO: 97501

8.58	\$17,140.04	1.06885491	\$18,320.22
------	-------------	------------	-------------

0	\$0.00	STAT	999999	STATE OF WISCONSIN
---	--------	------	--------	--------------------

0.00271240	\$49.69	CNTY	51	RACINE COUNTY
------------	---------	------	----	---------------

0.00132740	\$24.32	MUNI	51006	TOWN OF DOVER
------------	---------	------	-------	---------------

0.00359240	\$65.81	UNHI	516083	UHS D OF WATERFORD
------------	---------	------	--------	--------------------

0.00055420	\$10.15	VTAE	000600	GATEWAY VTAE DISTRICT
------------	---------	------	--------	-----------------------

Parcel Total:	\$149.97
---------------	----------

File Number Total:	\$149.97
--------------------	----------

Municipality Total:	\$2,023.88
---------------------	------------



State of Wisconsin / Department of Natural Resources

Tony Evers , Governor

Adam N Payne , Secretary

5/22/2023

Chapter 70.114 - Aids Payment Worksheet For Tax Year 2022(Payment Year 2023) - Payment Due January 31, 2023

5219 of 7056

DETAIL FOR TOWN OF NORWAY, RACINE COUNTY

Acres	Est. Adjust. Purch. Price	Level of Assessment	Adjusted Local Value	Net Gen. Tax Rate	Calc. Aid Pay Amount	----- Taxing Jurisdiction -----		
						Type	Code	Description
FILE NO: FI 2255 *			DATE OF PURCHASE: 10/31/1992			GRANTOR: JOHN STALBAUM		
LEGAL DESCRIPTION: T04 R20-E S07 PT OF SENE				PARCEL NO: 04-20-07-052-002		CONTROL NO: 70829		
0.04	\$1,737.95	0.79556844	\$1,382.66					
				0	\$0.00	STAT	999999	STATE OF WISCONSIN
				0.00372250	\$5.15	CNTY	51	RACINE COUNTY
				0.00107510	\$1.49	MUNI	51010	TOWN OF NORWAY
				0.00748540	\$10.35	REG	673857	SCH D OF MUSKEGO-NORWAY
				0.00031940	\$0.44	VTAE	000800	WAUKESHA COUNTY AREA VTAE DISTRICT
Parcel Total:					\$17.43			

File Number Total: \$17.43

FILE NO: WM 60579 *			DATE OF PURCHASE: 04/14/2005			GRANTOR: HAROLD L KLITZ		
LEGAL DESCRIPTION: T04 R20-E S10 NESE				PARCEL NO: 51-010-04-20-10-096-000		CONTROL NO: 138052		
40	\$44,928.30	0.79556844	\$35,743.53					
				0	\$0.00	STAT	999999	STATE OF WISCONSIN
				0.00372250	\$133.05	CNTY	51	RACINE COUNTY
				0.00107510	\$38.43	MUNI	51010	TOWN OF NORWAY
				0.00748540	\$267.55	REG	673857	SCH D OF MUSKEGO-NORWAY
				0.00031940	\$11.42	VTAE	000800	WAUKESHA COUNTY AREA VTAE DISTRICT
Parcel Total:					\$450.45			



State of Wisconsin / Department of Natural Resources

Tony Evers , Governor

Adam N Payne , Secretary

5/22/2023

Chapter 70.114 - Aids Payment Worksheet For Tax Year 2022(Payment Year 2023) - Payment Due January 31, 2023

5220 of 7056

LEGAL DESCRIPTION: T04 R20-E S10 SESE	PARCEL NO: 51-010-04-20-10-096-000	CONTROL NO: 138053
---------------------------------------	------------------------------------	--------------------

40	\$44,928.30	0.79556844	\$35,743.53
----	-------------	------------	-------------

0	\$0.00	STAT	999999	STATE OF WISCONSIN
0.00372250	\$133.05	CNTY	51	RACINE COUNTY
0.00107510	\$38.43	MUNI	51010	TOWN OF NORWAY
0.00748540	\$267.55	REG	673857	SCH D OF MUSKEGO-NORWAY
0.00031940	\$11.42	VTAE	000800	WAUKESHA COUNTY AREA VTAE DISTRICT

Parcel Total:	\$450.45
---------------	----------

LEGAL DESCRIPTION: T04 R20-E S10 PT OF NWSE	PARCEL NO: 51-010-04-20-10-095-000	CONTROL NO: 138054
---	------------------------------------	--------------------

2.43	\$1,240.69	0.79556844	\$987.06
------	------------	------------	----------

0	\$0.00	STAT	999999	STATE OF WISCONSIN
0.00372250	\$3.67	CNTY	51	RACINE COUNTY
0.00107510	\$1.06	MUNI	51010	TOWN OF NORWAY
0.00748540	\$7.39	REG	673857	SCH D OF MUSKEGO-NORWAY
0.00031940	\$0.32	VTAE	000800	WAUKESHA COUNTY AREA VTAE DISTRICT

Parcel Total:	\$12.44
---------------	---------

LEGAL DESCRIPTION: T04 R20-E S10 PT OF SWNE	PARCEL NO: 51-010-04-20-10-081-000	CONTROL NO: 138055
---	------------------------------------	--------------------

0.6	\$459.61	0.79556844	\$365.65
-----	----------	------------	----------

0	\$0.00	STAT	999999	STATE OF WISCONSIN
0.00372250	\$1.36	CNTY	51	RACINE COUNTY
0.00107510	\$0.39	MUNI	51010	TOWN OF NORWAY
0.00748540	\$2.74	REG	673857	SCH D OF MUSKEGO-NORWAY
0.00031940	\$0.12	VTAE	000800	WAUKESHA COUNTY AREA VTAE DISTRICT

Parcel Total:	\$4.61
---------------	--------



State of Wisconsin / Department of Natural Resources

Tony Evers , Governor

Adam N Payne , Secretary

5/22/2023

Chapter 70.114 - Aids Payment Worksheet For Tax Year 2022(Payment Year 2023) - Payment Due January 31, 2023

5221 of 7056

LEGAL DESCRIPTION: T04 R20-E S10 PT OF NESW PARCEL NO: 51-010-04-20-10-095-000 CONTROL NO: 138056

0.57 \$290.48 0.79556844 \$231.10

0 \$0.00 STAT 999999 STATE OF WISCONSIN

0.00372250 \$0.86 CNTY 51 RACINE COUNTY

0.00107510 \$0.25 MUNI 51010 TOWN OF NORWAY

0.00748540 \$1.73 REG 673857 SCH D OF MUSKEGO-NORWAY

0.00031940 \$0.07 VTAE 000800 WAUKESHA COUNTY AREA VTAE DISTRICT

Parcel Total: \$2.91

LEGAL DESCRIPTION: T04 R20-E S10 PT OF SENE PARCEL NO: 51-010-04-20-10-081-000 CONTROL NO: 138057

16.57 \$12,302.35 0.79556844 \$9,787.36

0 \$0.00 STAT 999999 STATE OF WISCONSIN

0.00372250 \$36.43 CNTY 51 RACINE COUNTY

0.00107510 \$10.52 MUNI 51010 TOWN OF NORWAY

0.00748540 \$73.26 REG 673857 SCH D OF MUSKEGO-NORWAY

0.00031940 \$3.13 VTAE 000800 WAUKESHA COUNTY AREA VTAE DISTRICT

Parcel Total: \$123.34

File Number Total: \$1,044.20



State of Wisconsin / Department of Natural Resources

Tony Evers , Governor

Adam N Payne , Secretary

5/22/2023

Chapter 70.114 - Aids Payment Worksheet For Tax Year 2022(Payment Year 2023) - Payment Due January 31, 2023

5222 of 7056

FILE NO: WM 60624 *	DATE OF PURCHASE: 04/14/2005	GRANTOR: HAROLD L KLITZ
LEGAL DESCRIPTION: T04 R20-E S11 NWSW	PARCEL NO: 51-010-04-20-11-017-000	CONTROL NO: 138308

40	\$30,628.70	0.79556844	\$24,367.23
----	-------------	------------	-------------

0	\$0.00	STAT	999999	STATE OF WISCONSIN
0.00372250	\$90.71	CNTY	51	RACINE COUNTY
0.00107510	\$26.20	MUNI	51010	TOWN OF NORWAY
0.00748540	\$182.40	REG	673857	SCH D OF MUSKEGO-NORWAY
0.00031940	\$7.78	VTAE	000800	WAUKESHA COUNTY AREA VTAE DISTRICT

Parcel Total:	\$307.09
---------------	----------

File Number Total:	\$307.09
--------------------	----------

Municipality Total:	\$1,368.72
---------------------	------------



State of Wisconsin / Department of Natural Resources

Tony Evers , Governor

Adam N Payne , Secretary

5/22/2023

Chapter 70.114 - Aids Payment Worksheet For Tax Year 2022(Payment Year 2023) - Payment Due January 31, 2023

5223 of 7056

DETAIL FOR TOWN OF WATERFORD, RACINE COUNTY

Acres	Est. Adjust. Purch. Price	Level of Assessment	Adjusted Local Value	Net Gen. Tax Rate	Calc. Aid Pay Amount	----- Taxing Jurisdiction -----		
						Type	Code	Description
FILE NO: FM 10101 *			DATE OF PURCHASE: 02/09/2015			GRANTOR: The Conservation Fund (forme		
LEGAL DESCRIPTION: T04 R19-E S19 SWNW				PARCEL NO: 016 041919007000		CONTROL NO: 100520		
40	\$13,733.28	0.95369597	\$13,097.37					
				0	\$0.00	STAT	999999	STATE OF WISCONSIN
				0.00298290	\$39.07	CNTY	51	RACINE COUNTY
				0.002332	\$30.54	MUNI	51016	TOWN OF WATERFORD
				0.00562820	\$73.71	REG	516113	SCH D OF WATERFORD GRADED J 1 (V)
				0.00396810	\$51.97	REG	516083	UHS D OF WATERFORD
				0.00060950	\$7.98	VTAE	000600	GATEWAY VTAE DISTRICT
Parcel Total:					\$203.27			

LEGAL DESCRIPTION: T04 R19-E S19 PT OF NWNW				PARCEL NO: 016 041919020000		CONTROL NO: 100521		
11.08	\$3,804.12	0.95369597	\$3,627.97					
				0	\$0.00	STAT	999999	STATE OF WISCONSIN
				0.00298290	\$10.82	CNTY	51	RACINE COUNTY
				0.002332	\$8.46	MUNI	51016	TOWN OF WATERFORD
				0.00396810	\$14.40	REG	516083	UHS D OF WATERFORD
				0.00562820	\$20.42	REG	516113	SCH D OF WATERFORD GRADED J 1 (V)
				0.00060950	\$2.21	VTAE	000600	GATEWAY VTAE DISTRICT
Parcel Total:					\$56.31			



State of Wisconsin / Department of Natural Resources

Tony Evers , Governor

Adam N Payne , Secretary

5/22/2023

Chapter 70.114 - Aids Payment Worksheet For Tax Year 2022(Payment Year 2023) - Payment Due January 31, 2023

5224 of 7056

LEGAL DESCRIPTION: T04 R19-E S19 NWSW	PARCEL NO: 016 041919008000	CONTROL NO: 100522
---------------------------------------	-----------------------------	--------------------

40 \$10,693.39 0.95369597 \$10,198.25

0	\$0.00	STAT	999999	STATE OF WISCONSIN
0.00298290	\$30.42	CNTY	51	RACINE COUNTY
0.002332	\$23.78	MUNI	51016	TOWN OF WATERFORD
0.00396810	\$40.47	REG	516083	UHS D OF WATERFORD
0.00562820	\$57.40	REG	516113	SCH D OF WATERFORD GRADED J 1 (V)
0.00060950	\$6.22	VTAE	000600	GATEWAY VTAE DISTRICT

Parcel Total: \$158.29

LEGAL DESCRIPTION: T04 R19-E S19 PT OF SWSW	PARCEL NO: 016 041919008000	CONTROL NO: 130234
---	-----------------------------	--------------------

1.33 \$355.56 0.95369597 \$339.09

0	\$0.00	STAT	999999	STATE OF WISCONSIN
0.00298290	\$1.01	CNTY	51	RACINE COUNTY
0.002332	\$0.79	MUNI	51016	TOWN OF WATERFORD
0.00562820	\$1.91	REG	516113	SCH D OF WATERFORD GRADED J 1 (V)
0.00396810	\$1.35	REG	516083	UHS D OF WATERFORD
0.00060950	\$0.21	VTAE	000600	GATEWAY VTAE DISTRICT

Parcel Total: \$5.27

File Number Total: \$423.14



State of Wisconsin / Department of Natural Resources

Tony Evers , Governor

Adam N Payne , Secretary

5/22/2023

Chapter 70.114 - Aids Payment Worksheet For Tax Year 2022(Payment Year 2023) - Payment Due January 31, 2023

5225 of 7056

FILE NO: WM 60015 *				DATE OF PURCHASE: 12/22/2008				GRANTOR: Thomas G & Sharon Smith Cer			
LEGAL DESCRIPTION: T04 R19-E S16 SENW				PARCEL NO: 016041916009000				CONTROL NO: 100480			
40.03	\$336,377.11	0.95369597	\$320,801.49								
				0	\$0.00	STAT	999999	STATE OF WISCONSIN			
				0.00298290	\$956.91	CNTY	51	RACINE COUNTY			
				0.002332	\$748.10	MUNI	51016	TOWN OF WATERFORD			
				0.00562820	\$1,805.52	REG	516113	SCH D OF WATERFORD GRADED J 1 (V)			
				0.00396810	\$1,272.96	REG	516083	UHS D OF WATERFORD			
				0.00060950	\$195.53	VTAE	000600	GATEWAY VTAE DISTRICT			
Parcel Total:					\$4,979.02						

LEGAL DESCRIPTION: T04 R19-E S16 PT OF SWNE				PARCEL NO: 016041916008000				CONTROL NO: 100481			
30.15	\$67,597.31	0.95369597	\$64,467.29								
				0	\$0.00	STAT	999999	STATE OF WISCONSIN			
				0.00298290	\$192.30	CNTY	51	RACINE COUNTY			
				0.002332	\$150.34	MUNI	51016	TOWN OF WATERFORD			
				0.00562820	\$362.83	REG	516113	SCH D OF WATERFORD GRADED J 1 (V)			
				0.00396810	\$255.81	REG	516083	UHS D OF WATERFORD			
				0.00060950	\$39.29	VTAE	000600	GATEWAY VTAE DISTRICT			
Parcel Total:					\$1,000.57						



State of Wisconsin / Department of Natural Resources

Tony Evers , Governor

Adam N Payne , Secretary

5/22/2023

Chapter 70.114 - Aids Payment Worksheet For Tax Year 2022(Payment Year 2023) - Payment Due January 31, 2023

5226 of 7056

LEGAL DESCRIPTION: T04 R19-E S16 SENE				PARCEL NO: 016041916005000			CONTROL NO: 100482		
40.03	\$254,294.65	0.95369597	\$242,519.78						
				0	\$0.00	STAT	999999	STATE OF WISCONSIN	
				0.00298290	\$723.40	CNTY	51	RACINE COUNTY	
				0.002332	\$565.55	MUNI	51016	TOWN OF WATERFORD	
				0.00562820	\$1,364.94	REG	516113	SCH D OF WATERFORD GRADED J 1 (V)	
				0.00396810	\$962.33	REG	516083	UHS D OF WATERFORD	
				0.00060950	\$147.82	VTAE	000600	GATEWAY VTAE DISTRICT	
				Parcel Total:	\$3,764.04				

LEGAL DESCRIPTION: T04 R19-E S16 PT OF NESE				PARCEL NO: 01604191600			CONTROL NO: 100483		
9	\$19,465.42	0.95369597	\$18,564.10						
				0	\$0.00	STAT	999999	STATE OF WISCONSIN	
				0.00298290	\$55.37	CNTY	51	RACINE COUNTY	
				0.002332	\$43.29	MUNI	51016	TOWN OF WATERFORD	
				0.00562820	\$104.48	REG	516113	SCH D OF WATERFORD GRADED J 1 (V)	
				0.00396810	\$73.66	REG	516083	UHS D OF WATERFORD	
				0.00060950	\$11.31	VTAE	000600	GATEWAY VTAE DISTRICT	
				Parcel Total:	\$288.11				



State of Wisconsin / Department of Natural Resources

Tony Evers , Governor

Adam N Payne , Secretary

5/22/2023

Chapter 70.114 - Aids Payment Worksheet For Tax Year 2022(Payment Year 2023) - Payment Due January 31, 2023

5227 of 7056

LEGAL DESCRIPTION: T04 R19-E S16 PT OF NWSE				PARCEL NO: 01604191600				CONTROL NO: 114780			
0.58	\$1,254.44	0.95369597	\$1,196.36								
				0	\$0.00	STAT	999999	STATE OF WISCONSIN			
				0.00298290	\$3.57	CNTY	51	RACINE COUNTY			
				0.002332	\$2.79	MUNI	51016	TOWN OF WATERFORD			
				0.00562820	\$6.73	REG	516113	SCH D OF WATERFORD GRADED J 1 (V)			
				0.00396810	\$4.75	REG	516083	UHS D OF WATERFORD			
				0.00060950	\$0.73	VTAE	000600	GATEWAY VTAE DISTRICT			
				Parcel Total:	\$18.57						

				File Number Total:	\$10,050.31						
--	--	--	--	--------------------	-------------	--	--	--	--	--	--

FILE NO: WM 60101 *				DATE OF PURCHASE: 10/29/2010				GRANTOR: H. Earl and Lucille M. Ranke			
LEGAL DESCRIPTION: T04 R19-E S16 PT OF NESW				PARCEL NO: 016 04-19-16-012-000				CONTROL NO: 115540			
20	\$99,923.61	0.95369597	\$95,296.75								
				0	\$0.00	STAT	999999	STATE OF WISCONSIN			
				0.00298290	\$284.26	CNTY	51	RACINE COUNTY			
				0.002332	\$222.23	MUNI	51016	TOWN OF WATERFORD			
				0.00396810	\$378.14	REG	516083	UHS D OF WATERFORD			
				0.00562820	\$536.34	REG	516113	SCH D OF WATERFORD GRADED J 1 (V)			
				0.00060950	\$58.08	VTAE	000600	GATEWAY VTAE DISTRICT			
				Parcel Total:	\$1,479.05						



State of Wisconsin / Department of Natural Resources

Tony Evers , Governor

Adam N Payne , Secretary

5/22/2023

Chapter 70.114 - Aids Payment Worksheet For Tax Year 2022(Payment Year 2023) - Payment Due January 31, 2023

5228 of 7056

LEGAL DESCRIPTION: T04 R19-E S16 SESW				PARCEL NO: 016 04-19-16-013-000				CONTROL NO: 115541	
40.05	\$200,097.04	0.95369597	\$190,831.74						
				0	\$0.00	STAT	999999	STATE OF WISCONSIN	
				0.00298290	\$569.23	CNTY	51	RACINE COUNTY	
				0.002332	\$445.01	MUNI	51016	TOWN OF WATERFORD	
				0.00396810	\$757.23	REG	516083	UHS D OF WATERFORD	
				0.00562820	\$1,074.03	REG	516113	SCH D OF WATERFORD GRADED J 1 (V)	
				0.00060950	\$116.31	VTAE	000600	GATEWAY VTAE DISTRICT	
				Parcel Total:	\$2,961.81				

LEGAL DESCRIPTION: T04 R19-E S16 SWSE				PARCEL NO: 016 04-19-16-014-000				CONTROL NO: 115542	
40.05	\$200,097.04	0.95369597	\$190,831.74						
				0	\$0.00	STAT	999999	STATE OF WISCONSIN	
				0.00298290	\$569.23	CNTY	51	RACINE COUNTY	
				0.002332	\$445.01	MUNI	51016	TOWN OF WATERFORD	
				0.00562820	\$1,074.03	REG	516113	SCH D OF WATERFORD GRADED J 1 (V)	
				0.00396810	\$757.23	REG	516083	UHS D OF WATERFORD	
				0.00060950	\$116.31	VTAE	000600	GATEWAY VTAE DISTRICT	
				Parcel Total:	\$2,961.81				



State of Wisconsin / Department of Natural Resources

Tony Evers , Governor

Adam N Payne , Secretary

5/22/2023

Chapter 70.114 - Aids Payment Worksheet For Tax Year 2022(Payment Year 2023) - Payment Due January 31, 2023

5229 of 7056

LEGAL DESCRIPTION: T04 R19-E S16 PT OF SESE	PARCEL NO: 016 04-19-16-015-000	CONTROL NO: 120200
---	---------------------------------	--------------------

0.75	\$3,747.14	0.95369597	\$3,573.63
------	------------	------------	------------

0	\$0.00	STAT	999999	STATE OF WISCONSIN
0.00298290	\$10.66	CNTY	51	RACINE COUNTY
0.002332	\$8.33	MUNI	51016	TOWN OF WATERFORD
0.00562820	\$20.11	REG	516113	SCH D OF WATERFORD GRADED J 1 (V)
0.00396810	\$14.18	REG	516083	UHS D OF WATERFORD
0.00060950	\$2.18	VTAE	000600	GATEWAY VTAE DISTRICT

Parcel Total:	\$55.46
---------------	---------

File Number Total:	\$7,458.13
--------------------	------------

FILE NO: WM 60128 *	DATE OF PURCHASE: 11/21/2011	GRANTOR: Carl M. and Beverly J. M Kas
---------------------	------------------------------	---------------------------------------

LEGAL DESCRIPTION: T04 R19-E S11 PT OF E2NW	PARCEL NO: 51-016-04-19 11-019-002	CONTROL NO: 121540
---	------------------------------------	--------------------

7.27	\$5,256.25	0.95369597	\$5,012.87
------	------------	------------	------------

0	\$0.00	STAT	999999	STATE OF WISCONSIN
0.00298290	\$14.95	CNTY	51	RACINE COUNTY
0.002332	\$11.69	MUNI	51016	TOWN OF WATERFORD
0.00562820	\$28.21	REG	516113	SCH D OF WATERFORD GRADED J 1 (V)
0.00396810	\$19.89	REG	516083	UHS D OF WATERFORD
0.00060950	\$3.06	VTAE	000600	GATEWAY VTAE DISTRICT

Parcel Total:	\$77.80
---------------	---------

File Number Total:	\$77.80
--------------------	---------



State of Wisconsin / Department of Natural Resources

Tony Evers , Governor

Adam N Payne , Secretary

5/22/2023

Chapter 70.114 - Aids Payment Worksheet For Tax Year 2022(Payment Year 2023) - Payment Due January 31, 2023

5230 of 7056

FILE NO: WM 60166 *		DATE OF PURCHASE: 05/23/2012		GRANTOR: George M. & Laura A. M Brone	
LEGAL DESCRIPTION: T04 R19-E S11 PT OF SE		PARCEL NO: 016 041911032000		CONTROL NO: 122319	
54.48	\$395,977.28	0.95369597	\$377,641.93		
		0	\$0.00	STAT 999999	STATE OF WISCONSIN
		0.00298290	\$1,126.46	CNTY 51	RACINE COUNTY
		0.002332	\$880.65	MUNI 51016	TOWN OF WATERFORD
		0.00430350	\$1,625.20	REG 516104	SCH D OF WASHINGTON - CALDWELL
		0.00060950	\$230.17	VTAE 000600	GATEWAY VTAE DISTRICT
Parcel Total:			\$3,862.48		

LEGAL DESCRIPTION: T04 R19-E S11 PT OF E2SE		PARCEL NO: 016 041911032000		CONTROL NO: 122320	
0.44	\$3,084.81	0.95369597	\$2,941.97		
		0	\$0.00	STAT 999999	STATE OF WISCONSIN
		0.00298290	\$8.78	CNTY 51	RACINE COUNTY
		0.002332	\$6.86	MUNI 51016	TOWN OF WATERFORD
		0.00430350	\$12.66	REG 516104	SCH D OF WASHINGTON - CALDWELL
		0.00060950	\$1.79	VTAE 000600	GATEWAY VTAE DISTRICT
Parcel Total:			\$30.09		

File Number Total:	\$3,892.57
--------------------	------------



State of Wisconsin / Department of Natural Resources

Tony Evers , Governor

Adam N Payne , Secretary

5/22/2023

Chapter 70.114 - Aids Payment Worksheet For Tax Year 2022(Payment Year 2023) - Payment Due January 31, 2023

5231 of 7056

FILE NO: WM 60199 *				DATE OF PURCHASE: 12/27/2012				GRANTOR: Thomas G. & Sharon Smith Ce			
LEGAL DESCRIPTION: T04 R19-E S16 PT OF NESW				PARCEL NO: 016 041916007000				CONTROL NO: 125750			
20.18	\$8,034.04	0.95369597	\$7,662.03								
				0	\$0.00	STAT	999999	STATE OF WISCONSIN			
				0.00298290	\$22.85	CNTY	51	RACINE COUNTY			
				0.002332	\$17.87	MUNI	51016	TOWN OF WATERFORD			
				0.00396810	\$30.40	REG	516083	UHS D OF WATERFORD			
				0.00562820	\$43.12	REG	516113	SCH D OF WATERFORD GRADED J 1 (V)			
				0.00060950	\$4.67	VTAE	000600	GATEWAY VTAE DISTRICT			
Parcel Total:					\$118.91						

LEGAL DESCRIPTION: T04 R19-E S16 PT OF NWSE				PARCEL NO: 016 041916006000				CONTROL NO: 125751			
26.41	\$32,551.85	0.95369597	\$31,044.57								
				0	\$0.00	STAT	999999	STATE OF WISCONSIN			
				0.00298290	\$92.60	CNTY	51	RACINE COUNTY			
				0.002332	\$72.39	MUNI	51016	TOWN OF WATERFORD			
				0.00562820	\$174.72	REG	516113	SCH D OF WATERFORD GRADED J 1 (V)			
				0.00396810	\$123.19	REG	516083	UHS D OF WATERFORD			
				0.00060950	\$18.92	VTAE	000600	GATEWAY VTAE DISTRICT			
Parcel Total:					\$481.82						



State of Wisconsin / Department of Natural Resources

Tony Evers , Governor

Adam N Payne , Secretary

5/22/2023

Chapter 70.114 - Aids Payment Worksheet For Tax Year 2022(Payment Year 2023) - Payment Due January 31, 2023

5232 of 7056

LEGAL DESCRIPTION: T04 R19-E S16 PT OF NESE				PARCEL NO: 016 041916006000				CONTROL NO: 125752			
9.72	\$11,980.46	0.95369597	\$11,425.72								
				0	\$0.00	STAT	999999		STATE OF WISCONSIN		
				0.00298290	\$34.08	CNTY	51		RACINE COUNTY		
				0.002332	\$26.64	MUNI	51016		TOWN OF WATERFORD		
				0.00396810	\$45.34	REG	516083		UHS D OF WATERFORD		
				0.00562820	\$64.31	REG	516113		SCH D OF WATERFORD GRADED J 1 (V)		
				0.00060950	\$6.96	VTAE	000600		GATEWAY VTAE DISTRICT		
				Parcel Total:	\$177.33						
				File Number Total:	\$778.06						
				Municipality Total:	\$22,680.01						



State of Wisconsin / Department of Natural Resources

Tony Evers , Governor

Adam N Payne , Secretary

5/22/2023

Chapter 70.114 - Aids Payment Worksheet For Tax Year 2022(Payment Year 2023) - Payment Due January 31, 2023

5233 of 7056

DETAIL FOR VILLAGE OF MOUNT PLEASANT, RACINE COUNTY

Acres	Est. Adjust. Purch. Price	Level of Assessment	Adjusted Local Value	Net Gen. Tax Rate	Calc. Aid Pay Amount	Type	Code	Taxing Jurisdiction Description
FILE NO: PR 40259 *			DATE OF PURCHASE: 12/22/2021			GRANTOR: Canadian Pacific Railway		
LEGAL DESCRIPTION: T03 R22-E S30 PT OF NWNW				PARCEL NO: 51-151-03-22-30-033-000		CONTROL NO: 136593		
2.78	\$2,118.97	0.99633137	\$2,111.20					
				0	\$0.00	STAT	999999	STATE OF WISCONSIN
				0.00289790	\$6.12	CNTY	51	RACINE COUNTY
				0.00241570	\$5.10	MUNI	51151	VILLAGE OF MOUNT PLEASANT
				0.00725520	\$15.32	REG	514620	SCH D OF RACINE
				0.00059220	\$1.25	VTAE	000600	GATEWAY VTAE DISTRICT
Parcel Total:					\$27.79			

LEGAL DESCRIPTION: T03 R22-E S30 PT OF NENW				PARCEL NO: 51-151-03-22-30-033-000		CONTROL NO: 136594		
2.78	\$2,118.97	0.99633137	\$2,111.20					
				0	\$0.00	STAT	999999	STATE OF WISCONSIN
				0.00289790	\$6.12	CNTY	51	RACINE COUNTY
				0.00241570	\$5.10	MUNI	51151	VILLAGE OF MOUNT PLEASANT
				0.00725520	\$15.32	REG	514620	SCH D OF RACINE
				0.00059220	\$1.25	VTAE	000600	GATEWAY VTAE DISTRICT
Parcel Total:					\$27.79			



State of Wisconsin / Department of Natural Resources

Tony Evers , Governor

Adam N Payne , Secretary

5/22/2023

Chapter 70.114 - Aids Payment Worksheet For Tax Year 2022(Payment Year 2023) - Payment Due January 31, 2023

5234 of 7056

LEGAL DESCRIPTION: T03 R22-E S30 PT OF NWNE				PARCEL NO: 51-151-03-22-30-033-000				CONTROL NO: 136595	
2.78	\$2,118.97	0.99633137	\$2,111.20	0	\$0.00	STAT	999999	STATE OF WISCONSIN	
				0.00289790	\$6.12	CNTY	51	RACINE COUNTY	
				0.00241570	\$5.10	MUNI	51151	VILLAGE OF MOUNT PLEASANT	
				0.00725520	\$15.32	REG	514620	SCH D OF RACINE	
				0.00059220	\$1.25	VTAE	000600	GATEWAY VTAE DISTRICT	
Parcel Total:				\$27.79					

LEGAL DESCRIPTION: T03 R22-E S30 PT OF NENE				PARCEL NO: 51-151-03-22-30-033-000				CONTROL NO: 136596	
2.78	\$2,118.97	0.99633137	\$2,111.20	0	\$0.00	STAT	999999	STATE OF WISCONSIN	
				0.00289790	\$6.12	CNTY	51	RACINE COUNTY	
				0.00241570	\$5.10	MUNI	51151	VILLAGE OF MOUNT PLEASANT	
				0.00725520	\$15.32	REG	514620	SCH D OF RACINE	
				0.00059220	\$1.25	VTAE	000600	GATEWAY VTAE DISTRICT	
Parcel Total:				\$27.79					

LEGAL DESCRIPTION: T03 R22-E S29 PT OF NWNW				PARCEL NO: 51-151-03-22-30-033-000				CONTROL NO: 136597	
0.63	\$480.76	0.99633137	\$479.00	0	\$0.00	STAT	999999	STATE OF WISCONSIN	
				0.00289790	\$1.39	CNTY	51	RACINE COUNTY	
				0.00241570	\$1.16	MUNI	51151	VILLAGE OF MOUNT PLEASANT	
				0.00725520	\$3.48	REG	514620	SCH D OF RACINE	
				0.00059220	\$0.28	VTAE	000600	GATEWAY VTAE DISTRICT	
Parcel Total:				\$6.31					



State of Wisconsin / Department of Natural Resources

Tony Evers , Governor

Adam N Payne , Secretary

5/22/2023

Chapter 70.114 - Aids Payment Worksheet For Tax Year 2022(Payment Year 2023) - Payment Due January 31, 2023

5235 of 7056

LEGAL DESCRIPTION: T03 R22-E S20 PT OF SWSW				PARCEL NO: 51-151-03-22-20-043-000				CONTROL NO: 136598	
2.5	\$1,905.79	0.99633137	\$1,898.80	0	\$0.00	STAT	999999	STATE OF WISCONSIN	
				0.00289790	\$5.50	CNTY	51	RACINE COUNTY	
				0.00241570	\$4.59	MUNI	51151	VILLAGE OF MOUNT PLEASANT	
				0.00725520	\$13.78	REG	514620	SCH D OF RACINE	
				0.00059220	\$1.12	VTAE	000600	GATEWAY VTAE DISTRICT	
Parcel Total:				\$24.99					

LEGAL DESCRIPTION: T03 R22-E S20 PT OF SESW				PARCEL NO: 51-151-03-22-20-043-000				CONTROL NO: 136599	
2.5	\$1,905.79	0.99633137	\$1,898.80	0	\$0.00	STAT	999999	STATE OF WISCONSIN	
				0.00289790	\$5.50	CNTY	51	RACINE COUNTY	
				0.00241570	\$4.59	MUNI	51151	VILLAGE OF MOUNT PLEASANT	
				0.00725520	\$13.78	REG	514620	SCH D OF RACINE	
				0.00059220	\$1.12	VTAE	000600	GATEWAY VTAE DISTRICT	
Parcel Total:				\$24.99					

LEGAL DESCRIPTION: T03 R22-E S20 PT OF SWSE				PARCEL NO: 51-151-03-22-20-043-000				CONTROL NO: 136600	
2.23	\$1,700.24	0.99633137	\$1,694.00	0	\$0.00	STAT	999999	STATE OF WISCONSIN	
				0.00289790	\$4.91	CNTY	51	RACINE COUNTY	
				0.00241570	\$4.09	MUNI	51151	VILLAGE OF MOUNT PLEASANT	
				0.00725520	\$12.29	REG	514620	SCH D OF RACINE	
				0.00059220	\$1.00	VTAE	000600	GATEWAY VTAE DISTRICT	
Parcel Total:				\$22.29					



State of Wisconsin / Department of Natural Resources

Tony Evers , Governor

Adam N Payne , Secretary

5/22/2023

Chapter 70.114 - Aids Payment Worksheet For Tax Year 2022(Payment Year 2023) - Payment Due
January 31, 2023

5236 of 7056

File Number Total: \$189.74

Municipality Total: \$189.74



State of Wisconsin / Department of Natural Resources

Tony Evers , Governor

Adam N Payne , Secretary

5/22/2023

Chapter 70.114 - Aids Payment Worksheet For Tax Year 2022(Payment Year 2023) - Payment Due January 31, 2023

5237 of 7056

DETAIL FOR VILLAGE OF ROCHESTER, RACINE COUNTY

Acres	Est. Adjust. Purch. Price	Level of Assessment	Adjusted Local Value	Net Gen. Tax Rate	Calc. Aid Pay Amount	----- Taxing Jurisdiction -----		
						Type	Code	Description
FILE NO: FM 10016 *			DATE OF PURCHASE: 08/07/2009			GRANTOR: WI-DOT		
LEGAL DESCRIPTION: T03 R19-E S01 PT OF NESW				PARCEL NO: 01-012-010		CONTROL NO: 103380		
8.7	\$9,260.66	0.94354041	\$8,737.81					
				0	\$0.00	STAT	999999	STATE OF WISCONSIN
				0.00285080	\$24.91	CNTY	51	RACINE COUNTY
				0.00236750	\$20.69	MUNI	51176	VILLAGE OF ROCHESTER
				0.00581250	\$50.79	REG	516113	SCH D OF WATERFORD GRADED J 1 (V)
				0.00409810	\$35.81	REG	516083	UHS D OF WATERFORD
				0.00062950	\$5.50	VTAE	000600	GATEWAY VTAE DISTRICT
Parcel Total:					\$137.70			

File Number Total: \$137.70

FILE NO: W 1455 *			DATE OF PURCHASE: 05/31/2002			GRANTOR: RHODA RUNZHEIMER		
LEGAL DESCRIPTION: T03 R19-E S05 PT OF NESW				PARCEL NO: 51-014-03-19-05-009-000		CONTROL NO: 87250		

0.1	\$4,443.38	0.94354041	\$4,192.51					
				0	\$0.00	STAT	999999	STATE OF WISCONSIN
				0.00285080	\$11.95	CNTY	51	RACINE COUNTY
				0.00236750	\$9.93	MUNI	51176	VILLAGE OF ROCHESTER
				0.00409810	\$17.18	REG	516083	UHS D OF WATERFORD
				0.00581250	\$24.37	REG	516113	SCH D OF WATERFORD GRADED J 1 (V)
				0.00062950	\$2.64	VTAE	000600	GATEWAY VTAE DISTRICT
Parcel Total:					\$66.07			



State of Wisconsin / Department of Natural Resources

Tony Evers , Governor

Adam N Payne , Secretary

5/22/2023

Chapter 70.114 - Aids Payment Worksheet For Tax Year 2022(Payment Year 2023) - Payment Due January 31, 2023

5238 of 7056

LEGAL DESCRIPTION: T03 R19-E S05 PT OF SESW PARCEL NO: 51-014-03-19-05-009-000 CONTROL NO: 87251

27.9 \$1,239,702.74 0.94354041 \$1,169,709.63

0	\$0.00	STAT	999999	STATE OF WISCONSIN
0.00285080	\$3,334.64	CNTY	51	RACINE COUNTY
0.00236750	\$2,769.31	MUNI	51176	VILLAGE OF ROCHESTER
0.00581250	\$6,798.98	REG	516113	SCH D OF WATERFORD GRADED J 1 (V)
0.00409810	\$4,793.57	REG	516083	UHS D OF WATERFORD
0.00062950	\$736.33	VTAE	000600	GATEWAY VTAE DISTRICT

Parcel Total: \$18,432.83

File Number Total: \$18,498.90

Municipality Total: \$18,636.60



State of Wisconsin / Department of Natural Resources

Tony Evers , Governor

Adam N Payne , Secretary

5/22/2023

Chapter 70.114 - Aids Payment Worksheet For Tax Year 2022(Payment Year 2023) - Payment Due January 31, 2023

5239 of 7056

DETAIL FOR VILLAGE OF STURTEVANT, RACINE COUNTY

Acres	Est. Adjust. Purch. Price	Level of Assessment	Adjusted Local Value	Net Gen. Tax Rate	Calc. Aid Pay Amount	----- Taxing Jurisdiction -----		
						Type	Code	Description
FILE NO: PR 40259 *			DATE OF PURCHASE: 12/22/2021			GRANTOR: Canadian Pacific Railway		
LEGAL DESCRIPTION: T03 R22-E S20 PT OF SESE				PARCEL NO: 51-181-03-22-20-001-000		CONTROL NO: 136601		
2.8	\$1,647.42	0.92659955	\$1,526.50					
				0	\$0.00	STAT	999999	STATE OF WISCONSIN
				0.003148	\$4.81	CNTY	51	RACINE COUNTY
				0.00667230	\$10.19	MUNI	51181	VILLAGE OF STURTEVANT
				0.00788050	\$12.03	REG	514620	SCH D OF RACINE
				0.00064320	\$0.98	VTAE	000600	GATEWAY VTAE DISTRICT
Parcel Total:					\$28.01			

LEGAL DESCRIPTION: T03 R22-E S21 PT OF SWSW				PARCEL NO: 51-181-03-22-21-035-000		CONTROL NO: 136602		
3.05	\$1,794.73	0.92659955	\$1,663.00					
				0	\$0.00	STAT	999999	STATE OF WISCONSIN
				0.003148	\$5.24	CNTY	51	RACINE COUNTY
				0.00667230	\$11.10	MUNI	51181	VILLAGE OF STURTEVANT
				0.00788050	\$13.11	REG	514620	SCH D OF RACINE
				0.00064320	\$1.07	VTAE	000600	GATEWAY VTAE DISTRICT
Parcel Total:					\$30.52			



State of Wisconsin / Department of Natural Resources

Tony Evers , Governor

Adam N Payne , Secretary

5/22/2023

Chapter 70.114 - Aids Payment Worksheet For Tax Year 2022(Payment Year 2023) - Payment Due January 31, 2023

5240 of 7056

LEGAL DESCRIPTION: T03 R22-E S21 PT OF SESW PARCEL NO: 51-181-03-22-21-035-000 CONTROL NO: 143426

1.31 \$770.77 0.92659955 \$714.20

0 \$0.00 STAT 999999 STATE OF WISCONSIN

0.003148 \$2.25 CNTY 51 RACINE COUNTY

0.00667230 \$4.77 MUNI 51181 VILLAGE OF STURTEVANT

0.00788050 \$5.63 REG 514620 SCH D OF RACINE

0.00064320 \$0.46 VTAE 000600 GATEWAY VTAE DISTRICT

Parcel Total: \$13.11

File Number Total: \$71.64

Municipality Total: \$71.64



State of Wisconsin / Department of Natural Resources

Tony Evers , Governor

Adam N Payne , Secretary

5/22/2023

Chapter 70.114 - Aids Payment Worksheet For Tax Year 2022(Payment Year 2023) - Payment Due January 31, 2023

5241 of 7056

DETAIL FOR VILLAGE OF UNION GROVE, RACINE COUNTY

Acres	Est. Adjust. Purch. Price	Level of Assessment	Adjusted Local Value	Net Gen. Tax Rate	Calc. Aid Pay Amount	----- Taxing Jurisdiction -----		
						Type	Code	Description
FILE NO: PR 40259 *			DATE OF PURCHASE: 12/22/2021			GRANTOR: Canadian Pacific Railway		
LEGAL DESCRIPTION: T03 R21-E S30 PT OF SWSE				PARCEL NO: 51-186-03-21-30-249-000		CONTROL NO: 136567		
1	\$3,868.52	0.88288619	\$3,415.46					
				0	\$0.00	STAT	999999	STATE OF WISCONSIN
				0.00299940	\$10.24	CNTY	51	RACINE COUNTY
				0.00480710	\$16.42	MUNI	51186	VILLAGE OF UNION GROVE
				0.00623610	\$21.30	ELEM	515859	SCH D OF UNION GROVE J 1
				0.00319440	\$10.91	UNHI	515852	UHS D OF UNION GROVE
				0.00066220	\$2.26	VTAE	000600	GATEWAY VTAE DISTRICT
Parcel Total:					\$61.13			

LEGAL DESCRIPTION: T03 R21-E S30 PT OF SESE				PARCEL NO: 51-186-03-21-30-249-000		CONTROL NO: 136568		
0.9	\$3,481.67	0.88288619	\$3,073.91					
				0	\$0.00	STAT	999999	STATE OF WISCONSIN
				0.00299940	\$9.22	CNTY	51	RACINE COUNTY
				0.00480710	\$14.78	MUNI	51186	VILLAGE OF UNION GROVE
				0.00623610	\$19.17	ELEM	515859	SCH D OF UNION GROVE J 1
				0.00319440	\$9.82	UNHI	515852	UHS D OF UNION GROVE
				0.00066220	\$2.04	VTAE	000600	GATEWAY VTAE DISTRICT
Parcel Total:					\$55.03			



State of Wisconsin / Department of Natural Resources

Tony Evers , Governor

Adam N Payne , Secretary

5/22/2023

Chapter 70.114 - Aids Payment Worksheet For Tax Year 2022(Payment Year 2023) - Payment Due January 31, 2023

5242 of 7056

LEGAL DESCRIPTION: T03 R21-E S30 PT OF NESE PARCEL NO: 51-186-03-21-30-249-000 CONTROL NO: 136569

0.1 \$381.40 0.88288619 \$336.74

0	\$0.00	STAT	999999	STATE OF WISCONSIN
0.00299940	\$1.01	CNTY	51	RACINE COUNTY
0.00480710	\$1.62	MUNI	51186	VILLAGE OF UNION GROVE
0.00623610	\$2.10	ELEM	515859	SCH D OF UNION GROVE J 1
0.00319440	\$1.08	UNHI	515852	UHS D OF UNION GROVE
0.00066220	\$0.22	VTAE	000600	GATEWAY VTAE DISTRICT

Parcel Total: \$6.03

LEGAL DESCRIPTION: T03 R21-E S29 PT OF SWSW PARCEL NO: 51-186-03-21-29-282-000 CONTROL NO: 136570

0.35 \$3,147.27 0.88288619 \$2,778.68

0	\$0.00	STAT	999999	STATE OF WISCONSIN
0.00299940	\$8.33	CNTY	51	RACINE COUNTY
0.00480710	\$13.36	MUNI	51186	VILLAGE OF UNION GROVE
0.00623610	\$17.33	ELEM	515859	SCH D OF UNION GROVE J 1
0.00319440	\$8.88	UNHI	515852	UHS D OF UNION GROVE
0.00066220	\$1.84	VTAE	000600	GATEWAY VTAE DISTRICT

Parcel Total: \$49.74



State of Wisconsin / Department of Natural Resources

Tony Evers , Governor

Adam N Payne , Secretary

5/22/2023

Chapter 70.114 - Aids Payment Worksheet For Tax Year 2022(Payment Year 2023) - Payment Due January 31, 2023

5243 of 7056

LEGAL DESCRIPTION: T03 R21-E S29 PT OF NWSW				PARCEL NO: 51-186-03-21-29-282-000				CONTROL NO: 136571	
2.61	\$23,469.68	0.88288619	\$20,721.06						
				0	\$0.00	STAT	999999	STATE OF WISCONSIN	
				0.00299940	\$62.15	CNTY	51	RACINE COUNTY	
				0.00480710	\$99.61	MUNI	51186	VILLAGE OF UNION GROVE	
				0.00623610	\$129.22	ELEM	515859	SCH D OF UNION GROVE J 1	
				0.00319440	\$66.19	UNHI	515852	UHS D OF UNION GROVE	
				0.00066220	\$13.72	VTAE	000600	GATEWAY VTAE DISTRICT	
Parcel Total:					\$370.89				

LEGAL DESCRIPTION: T03 R21-E S29 PT OF NESW				PARCEL NO: 51-186-03-21-29-282-000				CONTROL NO: 136572	
2.61	\$23,469.68	0.88288619	\$20,721.06						
				0	\$0.00	STAT	999999	STATE OF WISCONSIN	
				0.00299940	\$62.15	CNTY	51	RACINE COUNTY	
				0.00480710	\$99.61	MUNI	51186	VILLAGE OF UNION GROVE	
				0.00623610	\$129.22	ELEM	515859	SCH D OF UNION GROVE J 1	
				0.00319440	\$66.19	UNHI	515852	UHS D OF UNION GROVE	
				0.00066220	\$13.72	VTAE	000600	GATEWAY VTAE DISTRICT	
Parcel Total:					\$370.89				



State of Wisconsin / Department of Natural Resources

Tony Evers , Governor

Adam N Payne , Secretary

5/22/2023

Chapter 70.114 - Aids Payment Worksheet For Tax Year 2022(Payment Year 2023) - Payment Due January 31, 2023

5244 of 7056

LEGAL DESCRIPTION: T03 R21-E S29 PT OF NWSE	PARCEL NO: 51-186-03-21-29-282-000	CONTROL NO: 136573
---	------------------------------------	--------------------

2.61	\$23,469.68	0.88288619	\$20,721.06	
------	-------------	------------	-------------	--

0	\$0.00	STAT	999999	STATE OF WISCONSIN
0.00299940	\$62.15	CNTY	51	RACINE COUNTY
0.00480710	\$99.61	MUNI	51186	VILLAGE OF UNION GROVE
0.00623610	\$129.22	ELEM	515859	SCH D OF UNION GROVE J 1
0.00319440	\$66.19	UNHI	515852	UHS D OF UNION GROVE
0.00066220	\$13.72	VTAE	000600	GATEWAY VTAE DISTRICT

Parcel Total:	\$370.89
---------------	----------

LEGAL DESCRIPTION: T03 R21-E S29 PT OF NESE	PARCEL NO: 51-186-03-21-29-019-010	CONTROL NO: 136574
---	------------------------------------	--------------------

2.85	\$1,803.52	0.88288619	\$1,592.30	
------	------------	------------	------------	--

0	\$0.00	STAT	999999	STATE OF WISCONSIN
0.00299940	\$4.78	CNTY	51	RACINE COUNTY
0.00480710	\$7.65	MUNI	51186	VILLAGE OF UNION GROVE
0.00623610	\$9.93	ELEM	515859	SCH D OF UNION GROVE J 1
0.00319440	\$5.09	UNHI	515852	UHS D OF UNION GROVE
0.00066220	\$1.05	VTAE	000600	GATEWAY VTAE DISTRICT

Parcel Total:	\$28.50
---------------	---------

File Number Total:	\$1,313.10
--------------------	------------

Municipality Total:	\$1,313.10
---------------------	------------



State of Wisconsin / Department of Natural Resources

Tony Evers , Governor

Adam N Payne , Secretary

5/22/2023

Chapter 70.114 - Aids Payment Worksheet For Tax Year 2022(Payment Year 2023) - Payment Due January 31, 2023

5245 of 7056

DETAIL FOR VILLAGE OF YORKVILLE, RACINE COUNTY

Acres	Est. Adjust. Purch. Price	Level of Assessment	Adjusted Local Value	Net Gen. Tax Rate	Calc. Aid Pay Amount	Taxing Jurisdiction Type	Code	Description
FILE NO: PR 40259 *			DATE OF PURCHASE: 12/22/2021			GRANTOR: Canadian Pacific Railway		
LEGAL DESCRIPTION: T03 R21-E S30 PT OF SWSW				PARCEL NO: 51-194-03-21-30-026-000		CONTROL NO: 136565		
2.86	\$2,068.41	0.87482488	\$1,809.50					
				0	\$0.00	STAT	999999	STATE OF WISCONSIN
				0.00332260	\$6.01	CNTY	51	RACINE COUNTY
				0.00214830	\$3.89	MUNI	51194	VILLAGE OF YORKVILLE
				0.00638580	\$11.55	ELEM	515859	SCH D OF UNION GROVE J 1
				0.00327090	\$5.92	UNHI	515852	UHS D OF UNION GROVE
				0.000678	\$1.23	VTAE	000600	GATEWAY VTAE DISTRICT
Parcel Total:					\$28.60			

LEGAL DESCRIPTION: T03 R21-E S30 PT OF SESW				PARCEL NO: 51-194-03-21-30-026-000		CONTROL NO: 136566		
3.87	\$2,798.85	0.87482488	\$2,448.50					
				0	\$0.00	STAT	999999	STATE OF WISCONSIN
				0.00332260	\$8.14	CNTY	51	RACINE COUNTY
				0.00214830	\$5.26	MUNI	51194	VILLAGE OF YORKVILLE
				0.00638580	\$15.64	ELEM	515859	SCH D OF UNION GROVE J 1
				0.00327090	\$8.01	UNHI	515852	UHS D OF UNION GROVE
				0.000678	\$1.66	VTAE	000600	GATEWAY VTAE DISTRICT
Parcel Total:					\$38.71			



State of Wisconsin / Department of Natural Resources

Tony Evers , Governor

Adam N Payne , Secretary

5/22/2023

Chapter 70.114 - Aids Payment Worksheet For Tax Year 2022(Payment Year 2023) - Payment Due January 31, 2023

5246 of 7056

LEGAL DESCRIPTION: T03 R21-E S28 PT OF NWSW	PARCEL NO: 51-194-03-21-28-018-000	CONTROL NO: 136575
---	------------------------------------	--------------------

2.91	\$2,104.65	0.87482488	\$1,841.20
------	------------	------------	------------

0	\$0.00	STAT	999999	STATE OF WISCONSIN
0.00332260	\$6.12	CNTY	51	RACINE COUNTY
0.00214830	\$3.96	MUNI	51194	VILLAGE OF YORKVILLE
0.00638580	\$11.76	ELEM	515859	SCH D OF UNION GROVE J 1
0.00327090	\$6.02	UNHI	515852	UHS D OF UNION GROVE
0.000678	\$1.25	VTAE	000600	GATEWAY VTAE DISTRICT

Parcel Total:	\$29.11
---------------	---------

LEGAL DESCRIPTION: T03 R21-E S28 PT OF NESW	PARCEL NO: 51-194-03-21-28-018-000	CONTROL NO: 136576
---	------------------------------------	--------------------

2.91	\$2,104.65	0.87482488	\$1,841.20
------	------------	------------	------------

0	\$0.00	STAT	999999	STATE OF WISCONSIN
0.00332260	\$6.12	CNTY	51	RACINE COUNTY
0.00214830	\$3.96	MUNI	51194	VILLAGE OF YORKVILLE
0.00638580	\$11.76	ELEM	515859	SCH D OF UNION GROVE J 1
0.00327090	\$6.02	UNHI	515852	UHS D OF UNION GROVE
0.000678	\$1.25	VTAE	000600	GATEWAY VTAE DISTRICT

Parcel Total:	\$29.11
---------------	---------



State of Wisconsin / Department of Natural Resources

Tony Evers , Governor

Adam N Payne , Secretary

5/22/2023

Chapter 70.114 - Aids Payment Worksheet For Tax Year 2022(Payment Year 2023) - Payment Due January 31, 2023

5247 of 7056

LEGAL DESCRIPTION: T03 R21-E S28 PT OF NWSE				PARCEL NO: 51-194-03-21-28-018-000			CONTROL NO: 136577		
2.91	\$2,104.65	0.87482488	\$1,841.20						
				0	\$0.00	STAT	999999	STATE OF WISCONSIN	
				0.00332260	\$6.12	CNTY	51	RACINE COUNTY	
				0.00214830	\$3.96	MUNI	51194	VILLAGE OF YORKVILLE	
				0.00638580	\$11.76	ELEM	515859	SCH D OF UNION GROVE J 1	
				0.00327090	\$6.02	UNHI	515852	UHS D OF UNION GROVE	
				0.000678	\$1.25	VTAE	000600	GATEWAY VTAE DISTRICT	
				Parcel Total:	\$29.11				

LEGAL DESCRIPTION: T03 R21-E S28 PT OF NESE				PARCEL NO: 51-194-03-21-28-018-000			CONTROL NO: 136578		
3	\$2,169.69	0.87482488	\$1,898.10						
				0	\$0.00	STAT	999999	STATE OF WISCONSIN	
				0.00332260	\$6.31	CNTY	51	RACINE COUNTY	
				0.00214830	\$4.08	MUNI	51194	VILLAGE OF YORKVILLE	
				0.00638580	\$12.12	ELEM	515859	SCH D OF UNION GROVE J 1	
				0.00327090	\$6.21	UNHI	515852	UHS D OF UNION GROVE	
				0.000678	\$1.29	VTAE	000600	GATEWAY VTAE DISTRICT	
				Parcel Total:	\$30.01				



State of Wisconsin / Department of Natural Resources

Tony Evers , Governor

Adam N Payne , Secretary

5/22/2023

Chapter 70.114 - Aids Payment Worksheet For Tax Year 2022(Payment Year 2023) - Payment Due January 31, 2023

5248 of 7056

LEGAL DESCRIPTION: T03 R21-E S28 PT OF SENE				PARCEL NO: 51-194-03-21-28-018-000			CONTROL NO: 136579		
0.77	\$556.91	0.87482488	\$487.20						
				0	\$0.00	STAT	999999	STATE OF WISCONSIN	
				0.00332260	\$1.62	CNTY	51	RACINE COUNTY	
				0.00214830	\$1.05	MUNI	51194	VILLAGE OF YORKVILLE	
				0.00638580	\$3.11	ELEM	515859	SCH D OF UNION GROVE J 1	
				0.00327090	\$1.59	UNHI	515852	UHS D OF UNION GROVE	
				0.000678	\$0.33	VTAE	000600	GATEWAY VTAE DISTRICT	
				Parcel Total:	\$7.70				

LEGAL DESCRIPTION: T03 R21-E S27 PT OF SWNW				PARCEL NO: 51-194-03-21-27-046-000			CONTROL NO: 136580		
3.27	\$2,308.12	0.87482488	\$2,019.20						
				0	\$0.00	STAT	999999	STATE OF WISCONSIN	
				0.00332260	\$6.71	CNTY	51	RACINE COUNTY	
				0.00214830	\$4.34	MUNI	51194	VILLAGE OF YORKVILLE	
				0.00677490	\$13.68	ELEM	516748	SCH D OF YORKVILLE J 2	
				0.00327090	\$6.60	UNHI	515852	UHS D OF UNION GROVE	
				0.000678	\$1.37	VTAE	000600	GATEWAY VTAE DISTRICT	
				Parcel Total:	\$32.70				



State of Wisconsin / Department of Natural Resources

Tony Evers , Governor

Adam N Payne , Secretary

5/22/2023

Chapter 70.114 - Aids Payment Worksheet For Tax Year 2022(Payment Year 2023) - Payment Due January 31, 2023

5249 of 7056

LEGAL DESCRIPTION: T03 R21-E S27 PT OF SENW				PARCEL NO: 51-194-03-21-27-046-000				CONTROL NO: 136581	
3.27	\$2,308.12	0.87482488	\$2,019.20						
				0	\$0.00	STAT	999999	STATE OF WISCONSIN	
				0.00332260	\$6.71	CNTY	51	RACINE COUNTY	
				0.00214830	\$4.34	MUNI	51194	VILLAGE OF YORKVILLE	
				0.00677490	\$13.68	ELEM	516748	SCH D OF YORKVILLE J 2	
				0.00327090	\$6.60	UNHI	515852	UHS D OF UNION GROVE	
				0.000678	\$1.37	VTAE	000600	GATEWAY VTAE DISTRICT	
Parcel Total:					\$32.70				

LEGAL DESCRIPTION: T03 R21-E S27 PT OF SWNE				PARCEL NO: 51-194-03-21-27-046-000				CONTROL NO: 136582	
3.52	\$2,484.61	0.87482488	\$2,173.60						
				0	\$0.00	STAT	999999	STATE OF WISCONSIN	
				0.00332260	\$7.22	CNTY	51	RACINE COUNTY	
				0.00214830	\$4.67	MUNI	51194	VILLAGE OF YORKVILLE	
				0.00677490	\$14.73	ELEM	516748	SCH D OF YORKVILLE J 2	
				0.00327090	\$7.11	UNHI	515852	UHS D OF UNION GROVE	
				0.000678	\$1.47	VTAE	000600	GATEWAY VTAE DISTRICT	
Parcel Total:					\$35.20				



State of Wisconsin / Department of Natural Resources

Tony Evers , Governor

Adam N Payne , Secretary

5/22/2023

Chapter 70.114 - Aids Payment Worksheet For Tax Year 2022(Payment Year 2023) - Payment Due January 31, 2023

5250 of 7056

LEGAL DESCRIPTION: T03 R21-E S27 PT OF SENE				PARCEL NO: 51-194-03-21-27-046-000			CONTROL NO: 136583	
3.27	\$2,308.12	0.87482488	\$2,019.20					
				0	\$0.00	STAT	999999	STATE OF WISCONSIN
				0.00332260	\$6.71	CNTY	51	RACINE COUNTY
				0.00214830	\$4.34	MUNI	51194	VILLAGE OF YORKVILLE
				0.00677490	\$13.68	ELEM	516748	SCH D OF YORKVILLE J 2
				0.00327090	\$6.60	UNHI	515852	UHS D OF UNION GROVE
				0.000678	\$1.37	VTAE	000600	GATEWAY VTAE DISTRICT
Parcel Total:					\$32.70			

LEGAL DESCRIPTION: T03 R21-E S26 PT OF SWNW				PARCEL NO: 51-194-03-21-26-035-000			CONTROL NO: 136584	
3.02	\$2,131.74	0.87482488	\$1,864.90					
				0	\$0.00	STAT	999999	STATE OF WISCONSIN
				0.00332260	\$6.20	CNTY	51	RACINE COUNTY
				0.00214830	\$4.01	MUNI	51194	VILLAGE OF YORKVILLE
				0.00677490	\$12.63	ELEM	516748	SCH D OF YORKVILLE J 2
				0.00327090	\$6.10	UNHI	515852	UHS D OF UNION GROVE
				0.000678	\$1.26	VTAE	000600	GATEWAY VTAE DISTRICT
Parcel Total:					\$30.20			



State of Wisconsin / Department of Natural Resources

Tony Evers , Governor

Adam N Payne , Secretary

5/22/2023

Chapter 70.114 - Aids Payment Worksheet For Tax Year 2022(Payment Year 2023) - Payment Due January 31, 2023

5251 of 7056

LEGAL DESCRIPTION: T03 R21-E S26 PT OF SENW				PARCEL NO: 51-194-03-21-26-035-000				CONTROL NO: 136585	
3.03	\$2,138.71	0.87482488	\$1,871.00						
				0	\$0.00	STAT	999999	STATE OF WISCONSIN	
				0.00332260	\$6.22	CNTY	51	RACINE COUNTY	
				0.00214830	\$4.02	MUNI	51194	VILLAGE OF YORKVILLE	
				0.00677490	\$12.68	ELEM	516748	SCH D OF YORKVILLE J 2	
				0.00327090	\$6.12	UNHI	515852	UHS D OF UNION GROVE	
				0.000678	\$1.27	VTAE	000600	GATEWAY VTAE DISTRICT	
Parcel Total:					\$30.31				

LEGAL DESCRIPTION: T03 R21-E S26 PT OF SWNE				PARCEL NO: 51-194-03-21-26-035-000				CONTROL NO: 136586	
3.03	\$2,138.71	0.87482488	\$1,871.00						
				0	\$0.00	STAT	999999	STATE OF WISCONSIN	
				0.00332260	\$6.22	CNTY	51	RACINE COUNTY	
				0.00214830	\$4.02	MUNI	51194	VILLAGE OF YORKVILLE	
				0.00677490	\$12.68	ELEM	516748	SCH D OF YORKVILLE J 2	
				0.00327090	\$6.12	UNHI	515852	UHS D OF UNION GROVE	
				0.000678	\$1.27	VTAE	000600	GATEWAY VTAE DISTRICT	
Parcel Total:					\$30.31				



State of Wisconsin / Department of Natural Resources

Tony Evers , Governor

Adam N Payne , Secretary

5/22/2023

Chapter 70.114 - Aids Payment Worksheet For Tax Year 2022(Payment Year 2023) - Payment Due January 31, 2023

5252 of 7056

LEGAL DESCRIPTION: T03 R21-E S26 PT OF SENE				PARCEL NO: 51-194-03-21-26-035-000				CONTROL NO: 136587	
3.03	\$2,138.71	0.87482488	\$1,871.00						
				0	\$0.00	STAT	999999	STATE OF WISCONSIN	
				0.00332260	\$6.22	CNTY	51	RACINE COUNTY	
				0.00214830	\$4.02	MUNI	51194	VILLAGE OF YORKVILLE	
				0.00677490	\$12.68	ELEM	516748	SCH D OF YORKVILLE J 2	
				0.00327090	\$6.12	UNHI	515852	UHS D OF UNION GROVE	
				0.000678	\$1.27	VTAE	000600	GATEWAY VTAE DISTRICT	
Parcel Total:					\$30.31				

LEGAL DESCRIPTION: T03 R21-E S25 PT OF SWNW				PARCEL NO: 51-194-03-21-25-018-000				CONTROL NO: 136588	
1.53	\$1,079.99	0.87482488	\$944.80						
				0	\$0.00	STAT	999999	STATE OF WISCONSIN	
				0.00332260	\$3.14	CNTY	51	RACINE COUNTY	
				0.00214830	\$2.03	MUNI	51194	VILLAGE OF YORKVILLE	
				0.00677490	\$6.40	ELEM	516748	SCH D OF YORKVILLE J 2	
				0.00327090	\$3.09	UNHI	515852	UHS D OF UNION GROVE	
				0.000678	\$0.64	VTAE	000600	GATEWAY VTAE DISTRICT	
Parcel Total:					\$15.30				



State of Wisconsin / Department of Natural Resources

Tony Evers , Governor

Adam N Payne , Secretary

5/22/2023

Chapter 70.114 - Aids Payment Worksheet For Tax Year 2022(Payment Year 2023) - Payment Due January 31, 2023

5253 of 7056

LEGAL DESCRIPTION: T03 R21-E S25 PT OF NWNW				PARCEL NO: 51-194-03-21-25-018-000			CONTROL NO: 136589		
1.52	\$1,079.99	0.87482488	\$944.80						
				0	\$0.00	STAT	999999	STATE OF WISCONSIN	
				0.00332260	\$3.14	CNTY	51	RACINE COUNTY	
				0.00214830	\$2.03	MUNI	51194	VILLAGE OF YORKVILLE	
				0.00677490	\$6.40	ELEM	516748	SCH D OF YORKVILLE J 2	
				0.00327090	\$3.09	UNHI	515852	UHS D OF UNION GROVE	
				0.000678	\$0.64	VTAE	000600	GATEWAY VTAE DISTRICT	
Parcel Total:					\$15.30				

LEGAL DESCRIPTION: T03 R21-E S25 PT OF NENW				PARCEL NO: 51-194-03-21-25-018-000			CONTROL NO: 136590		
3.04	\$2,145.80	0.87482488	\$1,877.20						
				0	\$0.00	STAT	999999	STATE OF WISCONSIN	
				0.00332260	\$6.24	CNTY	51	RACINE COUNTY	
				0.00214830	\$4.03	MUNI	51194	VILLAGE OF YORKVILLE	
				0.00677490	\$12.72	ELEM	516748	SCH D OF YORKVILLE J 2	
				0.00327090	\$6.14	UNHI	515852	UHS D OF UNION GROVE	
				0.000678	\$1.27	VTAE	000600	GATEWAY VTAE DISTRICT	
Parcel Total:					\$30.40				



State of Wisconsin / Department of Natural Resources

Tony Evers , Governor

Adam N Payne , Secretary

5/22/2023

Chapter 70.114 - Aids Payment Worksheet For Tax Year 2022(Payment Year 2023) - Payment Due January 31, 2023

5254 of 7056

LEGAL DESCRIPTION: T03 R21-E S25 PT OF NWNE PARCEL NO: 51-194-03-21-25-018-000 CONTROL NO: 136591

3.04 \$2,145.80 0.87482488 \$1,877.20

0	\$0.00	STAT	999999	STATE OF WISCONSIN
0.00332260	\$6.24	CNTY	51	RACINE COUNTY
0.00214830	\$4.03	MUNI	51194	VILLAGE OF YORKVILLE
0.00677490	\$12.72	ELEM	516748	SCH D OF YORKVILLE J 2
0.00327090	\$6.14	UNHI	515852	UHS D OF UNION GROVE
0.000678	\$1.27	VTAE	000600	GATEWAY VTAE DISTRICT

Parcel Total: \$30.40

LEGAL DESCRIPTION: T03 R21-E S25 PT OF NENE PARCEL NO: 51-194-03-21-25-018-000 CONTROL NO: 136592

3.04 \$2,145.80 0.87482488 \$1,877.20

0	\$0.00	STAT	999999	STATE OF WISCONSIN
0.00332260	\$6.24	CNTY	51	RACINE COUNTY
0.00214830	\$4.03	MUNI	51194	VILLAGE OF YORKVILLE
0.00677490	\$12.72	ELEM	516748	SCH D OF YORKVILLE J 2
0.00327090	\$6.14	UNHI	515852	UHS D OF UNION GROVE
0.000678	\$1.27	VTAE	000600	GATEWAY VTAE DISTRICT

Parcel Total: \$30.40

File Number Total: \$568.58

Municipality Total: \$568.58



State of Wisconsin / Department of Natural Resources

Tony Evers , Governor

Adam N Payne , Secretary

5/22/2023

Chapter 70.114 - Aids Payment Worksheet For Tax Year 2022(Payment Year 2023) - Payment Due January 31, 2023

5255 of 7056

DETAIL FOR CITY OF BURLINGTON, RACINE COUNTY

Acres	Est. Adjust. Purch. Price	Level of Assessment	Adjusted Local Value	Net Gen. Tax Rate	Calc. Aid Pay Amount	Type	Code	Taxing Jurisdiction Description
FILE NO: P 1833 *			DATE OF PURCHASE: 03/04/2004			GRANTOR: Canadian Pacific Railway		
LEGAL DESCRIPTION: T02 R19-E S04 PT OF NWNW				PARCEL NO: 092237		CONTROL NO: 92237		
1.18	\$3,370.52	0.95785035	\$3,228.45					
				0	\$0.00	STAT	999999	STATE OF WISCONSIN
				0.00287260	\$9.27	CNTY	51	RACINE COUNTY
				0.00646120	\$20.86	MUNI	51206	CITY OF BURLINGTON
				0.00745670	\$24.07	REG	510777	SCH D OF BURLINGTON AREA
				0.00062180	\$2.01	VTAE	000600	GATEWAY VTAE DISTRICT
Parcel Total:					\$56.21			

LEGAL DESCRIPTION: T03 R19-E S33 PT OF SESW				PARCEL NO: 092240		CONTROL NO: 92240		
0.8	\$2,285.10	0.95785035	\$2,188.78					
				0	\$0.00	STAT	999999	STATE OF WISCONSIN
				0.00287260	\$6.29	CNTY	51	RACINE COUNTY
				0.00646120	\$14.14	MUNI	51206	CITY OF BURLINGTON
				0.00745670	\$16.32	REG	510777	SCH D OF BURLINGTON AREA
				0.00062180	\$1.36	VTAE	000600	GATEWAY VTAE DISTRICT
Parcel Total:					\$38.11			



State of Wisconsin / Department of Natural Resources

Tony Evers , Governor

Adam N Payne , Secretary

5/22/2023

Chapter 70.114 - Aids Payment Worksheet For Tax Year 2022(Payment Year 2023) - Payment Due January 31, 2023

5256 of 7056

LEGAL DESCRIPTION: T03 R19-E S33 PT OF SWSE	PARCEL NO: 092241	CONTROL NO: 92241
---	-------------------	-------------------

3.05	\$8,711.93	0.95785035	\$8,344.72
------	------------	------------	------------

0	\$0.00	STAT	999999	STATE OF WISCONSIN
0.00287260	\$23.97	CNTY	51	RACINE COUNTY
0.00646120	\$53.92	MUNI	51206	CITY OF BURLINGTON
0.00745670	\$62.22	REG	510777	SCH D OF BURLINGTON AREA
0.00062180	\$5.19	VTAE	000600	GATEWAY VTAE DISTRICT

Parcel Total:	\$145.30
---------------	----------

File Number Total:	\$239.62
--------------------	----------

FILE NO: WM 60565 *	DATE OF PURCHASE: 03/06/2007	GRANTOR: WARRENVILLE CORPORATION
---------------------	------------------------------	----------------------------------

LEGAL DESCRIPTION: T02 R19-E S04 PT OF SESE	PARCEL NO: 51-206-02-19-04-032-010	CONTROL NO: 137948
---	------------------------------------	--------------------

5.4	\$17,289.66	0.95785035	\$16,560.91
-----	-------------	------------	-------------

0	\$0.00	STAT	999999	STATE OF WISCONSIN
0.00287260	\$47.57	CNTY	51	RACINE COUNTY
0.00646120	\$107.00	MUNI	51206	CITY OF BURLINGTON
0.00745670	\$123.49	REG	510777	SCH D OF BURLINGTON AREA
0.00062180	\$10.30	VTAE	000600	GATEWAY VTAE DISTRICT

Parcel Total:	\$288.36
---------------	----------



State of Wisconsin / Department of Natural Resources

Tony Evers , Governor

Adam N Payne , Secretary

5/22/2023

Chapter 70.114 - Aids Payment Worksheet For Tax Year 2022(Payment Year 2023) - Payment Due January 31, 2023

5257 of 7056

LEGAL DESCRIPTION: T02 R19-E S09 PT OF NENE	PARCEL NO: 51-206-02-19-09-001-000	CONTROL NO: 137949
---	------------------------------------	--------------------

29	\$36,287.90	0.95785035	\$34,758.38
----	-------------	------------	-------------

0	\$0.00	STAT	999999	STATE OF WISCONSIN
0.00287260	\$99.85	CNTY	51	RACINE COUNTY
0.00646120	\$224.58	MUNI	51206	CITY OF BURLINGTON
0.00745670	\$259.18	REG	510777	SCH D OF BURLINGTON AREA
0.00062180	\$21.61	VTAE	000600	GATEWAY VTAE DISTRICT

Parcel Total:	\$605.22
---------------	----------

LEGAL DESCRIPTION: T02 R19-E S04 PT OF SWSE	PARCEL NO: 51-206-02-19-04-032-010	CONTROL NO: 137950
---	------------------------------------	--------------------

10.6	\$34,153.83	0.95785035	\$32,714.26
------	-------------	------------	-------------

0	\$0.00	STAT	999999	STATE OF WISCONSIN
0.00287260	\$93.97	CNTY	51	RACINE COUNTY
0.00646120	\$211.37	MUNI	51206	CITY OF BURLINGTON
0.00745670	\$243.94	REG	510777	SCH D OF BURLINGTON AREA
0.00062180	\$20.34	VTAE	000600	GATEWAY VTAE DISTRICT

Parcel Total:	\$569.62
---------------	----------

File Number Total:	\$1,463.20
--------------------	------------

Municipality Total:	\$1,702.82
---------------------	------------



State of Wisconsin / Department of Natural Resources

Tony Evers , Governor

Adam N Payne , Secretary

5/22/2023

Chapter 70.114 - Aids Payment Worksheet For Tax Year 2022(Payment Year 2023) - Payment Due January 31, 2023

5258 of 7056

DETAIL FOR TOWN OF AKAN, RICHLAND COUNTY

Acres	Est. Adjust. Purch. Price	Level of Assessment	Adjusted Local Value	Net Gen. Tax Rate	Calc. Aid Pay Amount	Type	Code	----- Taxing Jurisdiction ----- Description
FILE NO: FI 2603 *			DATE OF PURCHASE: 01/06/1999			GRANTOR: THOMAS MATHER		
LEGAL DESCRIPTION: T10 R02-W S31 PT OF NENE				PARCEL NO: 52002-3111.1000		CONTROL NO: 81136		
30	\$21,129.44	0.81046963	\$17,124.77					
				0	\$0.00	STAT	999999	STATE OF WISCONSIN
				0.00820290	\$140.47	CNTY	52	RICHLAND COUNTY
				0.003198	\$54.77	MUNI	52002	TOWN OF AKAN
				0.00887260	\$151.94	REG	223850	SCH D OF RIVERDALE (MUSCODA)
				0.00121870	\$20.87	VTAE	000300	SOUTHWEST WISCONSIN VTAE DISTRICT
Parcel Total:					\$368.05			
File Number Total:					\$368.05			
Municipality Total:					\$368.05			



State of Wisconsin / Department of Natural Resources

Tony Evers , Governor

Adam N Payne , Secretary

5/22/2023

Chapter 70.114 - Aids Payment Worksheet For Tax Year 2022(Payment Year 2023) - Payment Due January 31, 2023

5259 of 7056

DETAIL FOR TOWN OF BUENA VISTA, RICHLAND COUNTY

Acres	Est. Adjust. Purch. Price	Level of Assessment	Adjusted Local Value	Net Gen. Tax Rate	Calc. Aid Pay Amount	----- Taxing Jurisdiction ----- Type	Code	Description
-------	------------------------------	------------------------	-------------------------	----------------------	-------------------------	---	------	-------------

FILE NO: FI 2579 *	DATE OF PURCHASE: 03/16/1998	GRANTOR: BRADFORD P WALKER
--------------------	------------------------------	----------------------------

LEGAL DESCRIPTION: T09 R02-E S31 WAL,G & D ADD	PARCEL NO: 006-3150-0800	CONTROL NO: 80389
--	--------------------------	-------------------

0.2	\$1,631.46	0.72501596	\$1,182.84					
			0	\$0.00	STAT	999999	STATE OF WISCONSIN	
			0.00914240	\$10.81	CNTY	52	RICHLAND COUNTY	
			0.00066860	\$0.79	MUNI	52006	TOWN OF BUENA VISTA	
			0.01210650	\$14.32	REG	524851	SCH D OF RICHLAND	
			0.00135830	\$1.61	VTAE	000300	SOUTHWEST WISCONSIN VTAE DISTRICT	

Parcel Total: \$27.53

LEGAL DESCRIPTION: T09 R02-E S31 WAL,G & D ADD	PARCEL NO: 006-3150-0800	CONTROL NO: 80390
--	--------------------------	-------------------

0.2	\$1,631.46	0.72501596	\$1,182.84					
			0	\$0.00	STAT	999999	STATE OF WISCONSIN	
			0.00914240	\$10.81	CNTY	52	RICHLAND COUNTY	
			0.00066860	\$0.79	MUNI	52006	TOWN OF BUENA VISTA	
			0.01210650	\$14.32	REG	524851	SCH D OF RICHLAND	
			0.00135830	\$1.61	VTAE	000300	SOUTHWEST WISCONSIN VTAE DISTRICT	

Parcel Total: \$27.53



State of Wisconsin / Department of Natural Resources

Tony Evers , Governor

Adam N Payne , Secretary

5/22/2023

Chapter 70.114 - Aids Payment Worksheet For Tax Year 2022(Payment Year 2023) - Payment Due January 31, 2023

5260 of 7056

LEGAL DESCRIPTION: T09 R02-E S31 WAL,G & D ADD				PARCEL NO: 006-3150-0800				CONTROL NO: 80391	
0.2	\$1,631.46	0.72501596	\$1,182.84						
				0	\$0.00	STAT	999999	STATE OF WISCONSIN	
				0.00914240	\$10.81	CNTY	52	RICHLAND COUNTY	
				0.00066860	\$0.79	MUNI	52006	TOWN OF BUENA VISTA	
				0.01210650	\$14.32	REG	524851	SCH D OF RICHLAND	
				0.00135830	\$1.61	VTAE	000300	SOUTHWEST WISCONSIN VTAE DISTRICT	
Parcel Total:					\$27.53				

LEGAL DESCRIPTION: T09 R02-E S31 WAL,G & D ADD				PARCEL NO: 006-3150-0800				CONTROL NO: 80392	
0.2	\$1,631.46	0.72501596	\$1,182.84						
				0	\$0.00	STAT	999999	STATE OF WISCONSIN	
				0.00914240	\$10.81	CNTY	52	RICHLAND COUNTY	
				0.00066860	\$0.79	MUNI	52006	TOWN OF BUENA VISTA	
				0.01210650	\$14.32	REG	524851	SCH D OF RICHLAND	
				0.00135830	\$1.61	VTAE	000300	SOUTHWEST WISCONSIN VTAE DISTRICT	
Parcel Total:					\$27.53				

LEGAL DESCRIPTION: T09 R02-E S31 PT OF NESW				PARCEL NO: 006-3150-0700				CONTROL NO: 80393	
1	\$8,138.98	0.72501596	\$5,900.89						
				0	\$0.00	STAT	999999	STATE OF WISCONSIN	
				0.00914240	\$53.95	CNTY	52	RICHLAND COUNTY	
				0.00066860	\$3.95	MUNI	52006	TOWN OF BUENA VISTA	
				0.01210650	\$71.44	REG	524851	SCH D OF RICHLAND	
				0.00135830	\$8.02	VTAE	000300	SOUTHWEST WISCONSIN VTAE DISTRICT	
Parcel Total:					\$137.36				



State of Wisconsin / Department of Natural Resources

Tony Evers , Governor

Adam N Payne , Secretary

5/22/2023

Chapter 70.114 - Aids Payment Worksheet For Tax Year 2022(Payment Year 2023) - Payment Due January 31, 2023

5261 of 7056

File Number Total: \$247.48

FILE NO: WR 214 *

DATE OF PURCHASE: 01/10/1992

GRANTOR: WILMA REUTER

LEGAL DESCRIPTION: T09 R02-E S30 PT OF SESW

PARCEL NO: 52006 3034-2000

CONTROL NO: 69764

5.08 \$11,843.77 0.72501596 \$8,586.92

0 \$0.00 STAT 999999 STATE OF WISCONSIN

0.00914240 \$78.51 CNTY 52 RICHLAND COUNTY

0.00066860 \$5.74 MUNI 52006 TOWN OF BUENA VISTA

0.01210650 \$103.96 REG 524851 SCH D OF RICHLAND

0.00135830 \$11.66 VTAE 000300 SOUTHWEST WISCONSIN VTAE DISTRICT

Parcel Total: \$199.87

LEGAL DESCRIPTION: T09 R02-E S31 PT OF NWNE

PARCEL NO: 52006 3112-3000

CONTROL NO: 69765

7 \$3,644.84 0.72501596 \$2,642.57

0 \$0.00 STAT 999999 STATE OF WISCONSIN

0.00914240 \$24.16 CNTY 52 RICHLAND COUNTY

0.00066860 \$1.77 MUNI 52006 TOWN OF BUENA VISTA

0.01210650 \$31.99 REG 524851 SCH D OF RICHLAND

0.00135830 \$3.59 VTAE 000300 SOUTHWEST WISCONSIN VTAE DISTRICT

Parcel Total: \$61.51



State of Wisconsin / Department of Natural Resources

Tony Evers , Governor

Adam N Payne , Secretary

5/22/2023

Chapter 70.114 - Aids Payment Worksheet For Tax Year 2022(Payment Year 2023) - Payment Due January 31, 2023

5262 of 7056

LEGAL DESCRIPTION: T09 R02-E S31 PT OF NENW PARCEL NO: 52006 3121-1000 CONTROL NO: 69766

26.89 \$12,579.57 0.72501596 \$9,120.39

0 \$0.00 STAT 999999 STATE OF WISCONSIN

0.00914240 \$83.38 CNTY 52 RICHLAND COUNTY

0.00066860 \$6.10 MUNI 52006 TOWN OF BUENA VISTA

0.01210650 \$110.42 REG 524851 SCH D OF RICHLAND

0.00135830 \$12.39 VTAE 000300 SOUTHWEST WISCONSIN VTAE DISTRICT

Parcel Total: \$212.29

LEGAL DESCRIPTION: T09 R02-E S31 PT OF SENW PARCEL NO: 52006 3124-1000 CONTROL NO: 69767

33.88 \$15,501.75 0.72501596 \$11,239.01

0 \$0.00 STAT 999999 STATE OF WISCONSIN

0.00914240 \$102.75 CNTY 52 RICHLAND COUNTY

0.00066860 \$7.51 MUNI 52006 TOWN OF BUENA VISTA

0.01210650 \$136.06 REG 524851 SCH D OF RICHLAND

0.00135830 \$15.27 VTAE 000300 SOUTHWEST WISCONSIN VTAE DISTRICT

Parcel Total: \$261.59

File Number Total: \$735.26



State of Wisconsin / Department of Natural Resources

Tony Evers , Governor

Adam N Payne , Secretary

5/22/2023

Chapter 70.114 - Aids Payment Worksheet For Tax Year 2022(Payment Year 2023) - Payment Due January 31, 2023

5263 of 7056

FILE NO: WR 240 *				DATE OF PURCHASE: 06/01/1992				GRANTOR: JEROME GREENHECK			
LEGAL DESCRIPTION: T08 R02-E S03 PT GV LT 1				PARCEL NO: 6-3923/3932-0000				CONTROL NO: 70327			
44.8	\$56,104.82	0.72501596	\$40,676.89								
				0	\$0.00	STAT	999999	STATE OF WISCONSIN			
				0.00914240	\$371.89	CNTY	52	RICHLAND COUNTY			
				0.00066860	\$27.20	MUNI	52006	TOWN OF BUENA VISTA			
				0.01068040	\$434.45	REG	565523	SCH D OF RIVER VALLEY (SPRING GREEN)			
				0.00135830	\$55.25	VTAE	000300	SOUTHWEST WISCONSIN VTAE DISTRICT			
Parcel Total:					\$888.79						

File Number Total:					\$888.79						
--------------------	--	--	--	--	----------	--	--	--	--	--	--

FILE NO: WR 245 *				DATE OF PURCHASE: 06/16/1992				GRANTOR: JOHN GREENHECK			
LEGAL DESCRIPTION: T08 R02-E S03 PT OF SWNE				PARCEL NO: 6-3913-0000				CONTROL NO: 70634			
10.23	\$23,561.39	0.72501596	\$17,082.39								
				0	\$0.00	STAT	999999	STATE OF WISCONSIN			
				0.00914240	\$156.17	CNTY	52	RICHLAND COUNTY			
				0.00066860	\$11.42	MUNI	52006	TOWN OF BUENA VISTA			
				0.01068040	\$182.45	REG	565523	SCH D OF RIVER VALLEY (SPRING GREEN)			
				0.00135830	\$23.20	VTAE	000300	SOUTHWEST WISCONSIN VTAE DISTRICT			
Parcel Total:					\$373.24						



State of Wisconsin / Department of Natural Resources

Tony Evers , Governor

Adam N Payne , Secretary

5/22/2023

Chapter 70.114 - Aids Payment Worksheet For Tax Year 2022(Payment Year 2023) - Payment Due January 31, 2023

5264 of 7056

LEGAL DESCRIPTION: T08 R02-E S03 PT OF SENW	PARCEL NO: 6-3924-1000	CONTROL NO: 70635
---	------------------------	-------------------

34.9	\$52,709.62	0.72501596	\$38,215.32	
------	-------------	------------	-------------	--

0	\$0.00	STAT	999999	STATE OF WISCONSIN
---	--------	------	--------	--------------------

0.00914240	\$349.38	CNTY	52	RICHLAND COUNTY
------------	----------	------	----	-----------------

0.00066860	\$25.55	MUNI	52006	TOWN OF BUENA VISTA
------------	---------	------	-------	---------------------

0.01068040	\$408.16	REG	565523	SCH D OF RIVER VALLEY (SPRING GREEN)
------------	----------	-----	--------	--------------------------------------

0.00135830	\$51.91	VTAE	000300	SOUTHWEST WISCONSIN VTAE DISTRICT
------------	---------	------	--------	-----------------------------------

Parcel Total:	\$835.00
---------------	----------

LEGAL DESCRIPTION: T08 R02-E S03 FRAC LOT 2	PARCEL NO: 6-3931-0000	CONTROL NO: 70636
---	------------------------	-------------------

31.7	\$40,942.06	0.72501596	\$29,683.65	
------	-------------	------------	-------------	--

0	\$0.00	STAT	999999	STATE OF WISCONSIN
---	--------	------	--------	--------------------

0.00914240	\$271.38	CNTY	52	RICHLAND COUNTY
------------	----------	------	----	-----------------

0.00066860	\$19.85	MUNI	52006	TOWN OF BUENA VISTA
------------	---------	------	-------	---------------------

0.01068040	\$317.03	REG	565523	SCH D OF RIVER VALLEY (SPRING GREEN)
------------	----------	-----	--------	--------------------------------------

0.00135830	\$40.32	VTAE	000300	SOUTHWEST WISCONSIN VTAE DISTRICT
------------	---------	------	--------	-----------------------------------

Parcel Total:	\$648.58
---------------	----------

File Number Total:	\$1,856.82
--------------------	------------



State of Wisconsin / Department of Natural Resources

Tony Evers , Governor

Adam N Payne , Secretary

5/22/2023

Chapter 70.114 - Aids Payment Worksheet For Tax Year 2022(Payment Year 2023) - Payment Due January 31, 2023

5265 of 7056

FILE NO: WR 285 *				DATE OF PURCHASE: 01/16/1993				GRANTOR: JOHN GRONERT, ET AL			
LEGAL DESCRIPTION: T08 R02-E S04 NENW				PARCEL NO: 6-4021-0000				CONTROL NO: 71299			
45	\$58,525.17	0.72501596	\$42,431.68								
				0	\$0.00	STAT	999999	STATE OF WISCONSIN			
				0.00914240	\$387.93	CNTY	52	RICHLAND COUNTY			
				0.00066860	\$28.37	MUNI	52006	TOWN OF BUENA VISTA			
				0.01068040	\$453.19	REG	565523	SCH D OF RIVER VALLEY (SPRING GREEN)			
				0.00095770	\$40.64	VTAE	000400	MADISON AREA VOCATIONAL TECH DIST			
				Parcel Total:	\$910.13						

LEGAL DESCRIPTION: T08 R02-E S05 NENE				PARCEL NO: 6-4111-0000				CONTROL NO: 71300			
45	\$58,525.17	0.72501596	\$42,431.68								
				0	\$0.00	STAT	999999	STATE OF WISCONSIN			
				0.00914240	\$387.93	CNTY	52	RICHLAND COUNTY			
				0.00066860	\$28.37	MUNI	52006	TOWN OF BUENA VISTA			
				0.01068040	\$453.19	REG	565523	SCH D OF RIVER VALLEY (SPRING GREEN)			
				0.00095770	\$40.64	VTAE	000400	MADISON AREA VOCATIONAL TECH DIST			
				Parcel Total:	\$910.13						



State of Wisconsin / Department of Natural Resources

Tony Evers , Governor

Adam N Payne , Secretary

5/22/2023

Chapter 70.114 - Aids Payment Worksheet For Tax Year 2022(Payment Year 2023) - Payment Due January 31, 2023

5266 of 7056

LEGAL DESCRIPTION: T08 R02-E S05 NWNE				PARCEL NO: 6-4112-0000				CONTROL NO: 71301	
45	\$58,525.17	0.72501596	\$42,431.68						
				0	\$0.00	STAT	999999	STATE OF WISCONSIN	
				0.00914240	\$387.93	CNTY	52	RICHLAND COUNTY	
				0.00066860	\$28.37	MUNI	52006	TOWN OF BUENA VISTA	
				0.01068040	\$453.19	REG	565523	SCH D OF RIVER VALLEY (SPRING GREEN)	
				0.00095770	\$40.64	VTAE	000400	MADISON AREA VOCATIONAL TECH DIST	
Parcel Total:					\$910.13				

LEGAL DESCRIPTION: T08 R02-E S05 GOV LOT 5				PARCEL NO: 6-4121-0000				CONTROL NO: 71302	
42.88	\$55,769.09	0.72501596	\$40,433.48						
				0	\$0.00	STAT	999999	STATE OF WISCONSIN	
				0.00914240	\$369.66	CNTY	52	RICHLAND COUNTY	
				0.00066860	\$27.03	MUNI	52006	TOWN OF BUENA VISTA	
				0.01068040	\$431.85	REG	565523	SCH D OF RIVER VALLEY (SPRING GREEN)	
				0.00095770	\$38.72	VTAE	000400	MADISON AREA VOCATIONAL TECH DIST	
Parcel Total:					\$867.26				

LEGAL DESCRIPTION: T08 R02-E S05 PT GV LT 6				PARCEL NO: 6-4114-2000				CONTROL NO: 71303	
24	\$31,213.94	0.72501596	\$22,630.61						
				0	\$0.00	STAT	999999	STATE OF WISCONSIN	
				0.00914240	\$206.90	CNTY	52	RICHLAND COUNTY	
				0.00066860	\$15.13	MUNI	52006	TOWN OF BUENA VISTA	
				0.01068040	\$241.70	REG	565523	SCH D OF RIVER VALLEY (SPRING GREEN)	
				0.00095770	\$21.67	VTAE	000400	MADISON AREA VOCATIONAL TECH DIST	
Parcel Total:					\$485.40				



State of Wisconsin / Department of Natural Resources

Tony Evers , Governor

Adam N Payne , Secretary

5/22/2023

Chapter 70.114 - Aids Payment Worksheet For Tax Year 2022(Payment Year 2023) - Payment Due January 31, 2023

5267 of 7056

LEGAL DESCRIPTION: T09 R02-E S32 PT OF SESW				PARCEL NO: 6-3234-0000				CONTROL NO: 71304	
15	\$19,508.39	0.72501596	\$14,143.89						
				0	\$0.00	STAT	999999	STATE OF WISCONSIN	
				0.00914240	\$129.31	CNTY	52	RICHLAND COUNTY	
				0.00066860	\$9.46	MUNI	52006	TOWN OF BUENA VISTA	
				0.01068040	\$151.06	REG	565523	SCH D OF RIVER VALLEY (SPRING GREEN)	
				0.00095770	\$13.55	VTAE	000400	MADISON AREA VOCATIONAL TECH DIST	
Parcel Total:					\$303.38				

LEGAL DESCRIPTION: T09 R02-E S32 SWSE				PARCEL NO: 6-3243-0000				CONTROL NO: 71305	
40	\$52,022.37	0.72501596	\$37,717.05						
				0	\$0.00	STAT	999999	STATE OF WISCONSIN	
				0.00914240	\$344.83	CNTY	52	RICHLAND COUNTY	
				0.00066860	\$25.22	MUNI	52006	TOWN OF BUENA VISTA	
				0.01068040	\$402.83	REG	565523	SCH D OF RIVER VALLEY (SPRING GREEN)	
				0.00095770	\$36.12	VTAE	000400	MADISON AREA VOCATIONAL TECH DIST	
Parcel Total:					\$809.00				

LEGAL DESCRIPTION: T09 R02-E S32 SESE				PARCEL NO: 6-3244-0000				CONTROL NO: 71306	
40	\$52,022.37	0.72501596	\$37,717.05						
				0	\$0.00	STAT	999999	STATE OF WISCONSIN	
				0.00914240	\$344.83	CNTY	52	RICHLAND COUNTY	
				0.00066860	\$25.22	MUNI	52006	TOWN OF BUENA VISTA	
				0.01068040	\$402.83	REG	565523	SCH D OF RIVER VALLEY (SPRING GREEN)	
				0.00095770	\$36.12	VTAE	000400	MADISON AREA VOCATIONAL TECH DIST	
Parcel Total:					\$809.00				



State of Wisconsin / Department of Natural Resources

Tony Evers , Governor

Adam N Payne , Secretary

5/22/2023

Chapter 70.114 - Aids Payment Worksheet For Tax Year 2022(Payment Year 2023) - Payment Due January 31, 2023

5268 of 7056

File Number Total: \$6,004.43

FILE NO: WR 295 *

DATE OF PURCHASE: 07/13/1993

GRANTOR: GEORGE KRIWKOWITSCH

LEGAL DESCRIPTION: T08 R02-E S13 PT GV LT 4

PARCEL NO: 6-4924-0000 00985

CONTROL NO: 71644

53.35 \$57,258.93 0.72501596 \$41,513.64

0 \$0.00 STAT 999999 STATE OF WISCONSIN

0.00914240 \$379.54 CNTY 52 RICHLAND COUNTY

0.00066860 \$27.76 MUNI 52006 TOWN OF BUENA VISTA

0.01068040 \$443.38 REG 565523 SCH D OF RIVER VALLEY (SPRING GREEN)

0.00095770 \$39.76 VTAE 000400 MADISON AREA VOCATIONAL TECH DIST

Parcel Total: \$890.44

LEGAL DESCRIPTION: T08 R02-E S13 GOV LOT 5

PARCEL NO: 71645

CONTROL NO: 71645

49.7 \$38,808.77 0.72501596 \$28,136.98

0 \$0.00 STAT 999999 STATE OF WISCONSIN

0.00914240 \$257.24 CNTY 52 RICHLAND COUNTY

0.00066860 \$18.81 MUNI 52006 TOWN OF BUENA VISTA

0.01068040 \$300.51 REG 565523 SCH D OF RIVER VALLEY (SPRING GREEN)

0.00095770 \$26.95 VTAE 000400 MADISON AREA VOCATIONAL TECH DIST

Parcel Total: \$603.51



State of Wisconsin / Department of Natural Resources

Tony Evers , Governor

Adam N Payne , Secretary

5/22/2023

Chapter 70.114 - Aids Payment Worksheet For Tax Year 2022(Payment Year 2023) - Payment Due January 31, 2023

5269 of 7056

LEGAL DESCRIPTION: T08 R02-E S13 PT GV LT 6	PARCEL NO: 71646	CONTROL NO: 71646
---	------------------	-------------------

50.12	\$39,136.38	0.72501596	\$28,374.50
-------	-------------	------------	-------------

0	\$0.00	STAT	999999	STATE OF WISCONSIN
0.00914240	\$259.41	CNTY	52	RICHLAND COUNTY
0.00066860	\$18.97	MUNI	52006	TOWN OF BUENA VISTA
0.01068040	\$303.05	REG	565523	SCH D OF RIVER VALLEY (SPRING GREEN)
0.00095770	\$27.17	VTAE	000400	MADISON AREA VOCATIONAL TECH DIST

Parcel Total:	\$608.60
---------------	----------

File Number Total:	\$2,102.55
--------------------	------------

FILE NO: WR 310 *	DATE OF PURCHASE: 09/20/1993	GRANTOR: DANNIE JAX, ET AL
-------------------	------------------------------	----------------------------

LEGAL DESCRIPTION: T09 R02-E S31 WAL,G & D ADD	PARCEL NO: 71830	CONTROL NO: 71830
--	------------------	-------------------

0.3	\$1,924.06	0.72501596	\$1,394.97
-----	------------	------------	------------

0	\$0.00	STAT	999999	STATE OF WISCONSIN
0.00914240	\$12.75	CNTY	52	RICHLAND COUNTY
0.00066860	\$0.93	MUNI	52006	TOWN OF BUENA VISTA
0.01210650	\$16.89	REG	524851	SCH D OF RICHLAND
0.00135830	\$1.89	VTAE	000300	SOUTHWEST WISCONSIN VTAE DISTRICT

Parcel Total:	\$32.46
---------------	---------



State of Wisconsin / Department of Natural Resources

Tony Evers , Governor

Adam N Payne , Secretary

5/22/2023

Chapter 70.114 - Aids Payment Worksheet For Tax Year 2022(Payment Year 2023) - Payment Due January 31, 2023

5270 of 7056

LEGAL DESCRIPTION: T09 R02-E S31 WAL,G & D ADD				PARCEL NO: 71831			CONTROL NO: 71831		
0.35	\$2,246.47	0.72501596	\$1,628.73						
				0	\$0.00	STAT	999999	STATE OF WISCONSIN	
				0.00914240	\$14.89	CNTY	52	RICHLAND COUNTY	
				0.00066860	\$1.09	MUNI	52006	TOWN OF BUENA VISTA	
				0.01210650	\$19.72	REG	524851	SCH D OF RICHLAND	
				0.00135830	\$2.21	VTAE	000300	SOUTHWEST WISCONSIN VTAE DISTRICT	
Parcel Total:					\$37.91				

LEGAL DESCRIPTION: T09 R02-E S31 WAL,G & D ADD				PARCEL NO: 71832			CONTROL NO: 71832		
0.37	\$2,373.87	0.72501596	\$1,721.09						
				0	\$0.00	STAT	999999	STATE OF WISCONSIN	
				0.00914240	\$15.74	CNTY	52	RICHLAND COUNTY	
				0.00066860	\$1.15	MUNI	52006	TOWN OF BUENA VISTA	
				0.01210650	\$20.84	REG	524851	SCH D OF RICHLAND	
				0.00135830	\$2.34	VTAE	000300	SOUTHWEST WISCONSIN VTAE DISTRICT	
Parcel Total:					\$40.07				

LEGAL DESCRIPTION: T09 R02-E S31 WAL,G & D ADD				PARCEL NO: 71833			CONTROL NO: 71833		
0.3	\$1,924.06	0.72501596	\$1,394.97						
				0	\$0.00	STAT	999999	STATE OF WISCONSIN	
				0.00914240	\$12.75	CNTY	52	RICHLAND COUNTY	
				0.00066860	\$0.93	MUNI	52006	TOWN OF BUENA VISTA	
				0.01210650	\$16.89	REG	524851	SCH D OF RICHLAND	
				0.00135830	\$1.89	VTAE	000300	SOUTHWEST WISCONSIN VTAE DISTRICT	
Parcel Total:					\$32.46				



State of Wisconsin / Department of Natural Resources

Tony Evers , Governor

Adam N Payne , Secretary

5/22/2023

Chapter 70.114 - Aids Payment Worksheet For Tax Year 2022(Payment Year 2023) - Payment Due January 31, 2023

5271 of 7056

LEGAL DESCRIPTION: T09 R02-E S31 WAL,G & D ADD				PARCEL NO: 71834				CONTROL NO: 71834	
0.42	\$2,696.28	0.72501596	\$1,954.85						
				0	\$0.00	STAT	999999	STATE OF WISCONSIN	
				0.00914240	\$17.87	CNTY	52	RICHLAND COUNTY	
				0.00066860	\$1.31	MUNI	52006	TOWN OF BUENA VISTA	
				0.01210650	\$23.67	REG	524851	SCH D OF RICHLAND	
				0.00135830	\$2.66	VTAE	000300	SOUTHWEST WISCONSIN VTAE DISTRICT	
Parcel Total:					\$45.51				

LEGAL DESCRIPTION: T09 R02-E S31 WAL,G & D ADD				PARCEL NO: 71835				CONTROL NO: 71835	
0.3	\$1,924.06	0.72501596	\$1,394.97						
				0	\$0.00	STAT	999999	STATE OF WISCONSIN	
				0.00914240	\$12.75	CNTY	52	RICHLAND COUNTY	
				0.00066860	\$0.93	MUNI	52006	TOWN OF BUENA VISTA	
				0.01210650	\$16.89	REG	524851	SCH D OF RICHLAND	
				0.00135830	\$1.89	VTAE	000300	SOUTHWEST WISCONSIN VTAE DISTRICT	
Parcel Total:					\$32.46				

LEGAL DESCRIPTION: T09 R02-E S31 WAL,G & D ADD				PARCEL NO: 71836				CONTROL NO: 71836	
0.3	\$1,924.06	0.72501596	\$1,394.97						
				0	\$0.00	STAT	999999	STATE OF WISCONSIN	
				0.00914240	\$12.75	CNTY	52	RICHLAND COUNTY	
				0.00066860	\$0.93	MUNI	52006	TOWN OF BUENA VISTA	
				0.01210650	\$16.89	REG	524851	SCH D OF RICHLAND	
				0.00135830	\$1.89	VTAE	000300	SOUTHWEST WISCONSIN VTAE DISTRICT	
Parcel Total:					\$32.46				



State of Wisconsin / Department of Natural Resources

Tony Evers , Governor

Adam N Payne , Secretary

5/22/2023

Chapter 70.114 - Aids Payment Worksheet For Tax Year 2022(Payment Year 2023) - Payment Due January 31, 2023

5272 of 7056

LEGAL DESCRIPTION: T09 R02-E S31 WAL,G & D ADD				PARCEL NO: 71837				CONTROL NO: 71837	
0.3	\$1,924.06	0.72501596	\$1,394.97						
				0	\$0.00	STAT	999999	STATE OF WISCONSIN	
				0.00914240	\$12.75	CNTY	52	RICHLAND COUNTY	
				0.00066860	\$0.93	MUNI	52006	TOWN OF BUENA VISTA	
				0.01210650	\$16.89	REG	524851	SCH D OF RICHLAND	
				0.00135830	\$1.89	VTAE	000300	SOUTHWEST WISCONSIN VTAE DISTRICT	
Parcel Total:					\$32.46				

LEGAL DESCRIPTION: T09 R02-E S31 WAL,G & D ADD				PARCEL NO: 71838				CONTROL NO: 71838	
0.25	\$1,604.25	0.72501596	\$1,163.11						
				0	\$0.00	STAT	999999	STATE OF WISCONSIN	
				0.00914240	\$10.63	CNTY	52	RICHLAND COUNTY	
				0.00066860	\$0.78	MUNI	52006	TOWN OF BUENA VISTA	
				0.01210650	\$14.08	REG	524851	SCH D OF RICHLAND	
				0.00135830	\$1.58	VTAE	000300	SOUTHWEST WISCONSIN VTAE DISTRICT	
Parcel Total:					\$27.07				

LEGAL DESCRIPTION: T09 R02-E S31 WAL,G & D ADD				PARCEL NO: 71840				CONTROL NO: 71840	
0.25	\$1,604.25	0.72501596	\$1,163.11						
				0	\$0.00	STAT	999999	STATE OF WISCONSIN	
				0.00914240	\$10.63	CNTY	52	RICHLAND COUNTY	
				0.00066860	\$0.78	MUNI	52006	TOWN OF BUENA VISTA	
				0.01210650	\$14.08	REG	524851	SCH D OF RICHLAND	
				0.00135830	\$1.58	VTAE	000300	SOUTHWEST WISCONSIN VTAE DISTRICT	
Parcel Total:					\$27.07				



State of Wisconsin / Department of Natural Resources

Tony Evers , Governor

Adam N Payne , Secretary

5/22/2023

Chapter 70.114 - Aids Payment Worksheet For Tax Year 2022(Payment Year 2023) - Payment Due January 31, 2023

5273 of 7056

LEGAL DESCRIPTION: T09 R02-E S31 WAL,G & D ADD				PARCEL NO: 71841				CONTROL NO: 71841			
0.25	\$1,604.25	0.72501596	\$1,163.11	0	\$0.00	STAT	999999	STATE OF WISCONSIN			
				0.00914240	\$10.63	CNTY	52	RICHLAND COUNTY			
				0.00066860	\$0.78	MUNI	52006	TOWN OF BUENA VISTA			
				0.01210650	\$14.08	REG	524851	SCH D OF RICHLAND			
				0.00135830	\$1.58	VTAE	000300	SOUTHWEST WISCONSIN VTAE DISTRICT			
Parcel Total:				\$27.07							

LEGAL DESCRIPTION: T09 R02-E S31 WAL,G & D ADD				PARCEL NO: 71842				CONTROL NO: 71842			
0.37	\$2,373.87	0.72501596	\$1,721.09	0	\$0.00	STAT	999999	STATE OF WISCONSIN			
				0.00914240	\$15.74	CNTY	52	RICHLAND COUNTY			
				0.00066860	\$1.15	MUNI	52006	TOWN OF BUENA VISTA			
				0.01210650	\$20.84	REG	524851	SCH D OF RICHLAND			
				0.00135830	\$2.34	VTAE	000300	SOUTHWEST WISCONSIN VTAE DISTRICT			
Parcel Total:				\$40.07							

LEGAL DESCRIPTION: T09 R02-E S31 OP VIL RICHLD				PARCEL NO: 71843				CONTROL NO: 71843			
0.42	\$2,693.68	0.72501596	\$1,952.96	0	\$0.00	STAT	999999	STATE OF WISCONSIN			
				0.00914240	\$17.85	CNTY	52	RICHLAND COUNTY			
				0.00066860	\$1.31	MUNI	52006	TOWN OF BUENA VISTA			
				0.01210650	\$23.64	REG	524851	SCH D OF RICHLAND			
				0.00135830	\$2.65	VTAE	000300	SOUTHWEST WISCONSIN VTAE DISTRICT			
Parcel Total:				\$45.45							



State of Wisconsin / Department of Natural Resources

Tony Evers , Governor

Adam N Payne , Secretary

5/22/2023

Chapter 70.114 - Aids Payment Worksheet For Tax Year 2022(Payment Year 2023) - Payment Due January 31, 2023

5274 of 7056

LEGAL DESCRIPTION: T09 R02-E S31 OP VIL RICHLD				PARCEL NO: 71844				CONTROL NO: 71844	
0.42	\$2,693.68	0.72501596	\$1,952.96						
				0	\$0.00	STAT	999999	STATE OF WISCONSIN	
				0.00914240	\$17.85	CNTY	52	RICHLAND COUNTY	
				0.00066860	\$1.31	MUNI	52006	TOWN OF BUENA VISTA	
				0.01210650	\$23.64	REG	524851	SCH D OF RICHLAND	
				0.00135830	\$2.65	VTAE	000300	SOUTHWEST WISCONSIN VTAE DISTRICT	
Parcel Total:					\$45.45				

LEGAL DESCRIPTION: T09 R02-E S31 OP VIL RICHLD				PARCEL NO: 71845				CONTROL NO: 71845	
0.42	\$2,693.68	0.72501596	\$1,952.96						
				0	\$0.00	STAT	999999	STATE OF WISCONSIN	
				0.00914240	\$17.85	CNTY	52	RICHLAND COUNTY	
				0.00066860	\$1.31	MUNI	52006	TOWN OF BUENA VISTA	
				0.01210650	\$23.64	REG	524851	SCH D OF RICHLAND	
				0.00135830	\$2.65	VTAE	000300	SOUTHWEST WISCONSIN VTAE DISTRICT	
Parcel Total:					\$45.45				

LEGAL DESCRIPTION: T09 R02-E S31 OP VIL RICHLD				PARCEL NO: 71846				CONTROL NO: 71846	
0.25	\$1,604.25	0.72501596	\$1,163.11						
				0	\$0.00	STAT	999999	STATE OF WISCONSIN	
				0.00914240	\$10.63	CNTY	52	RICHLAND COUNTY	
				0.00066860	\$0.78	MUNI	52006	TOWN OF BUENA VISTA	
				0.01210650	\$14.08	REG	524851	SCH D OF RICHLAND	
				0.00135830	\$1.58	VTAE	000300	SOUTHWEST WISCONSIN VTAE DISTRICT	
Parcel Total:					\$27.07				



State of Wisconsin / Department of Natural Resources

Tony Evers , Governor

Adam N Payne , Secretary

5/22/2023

Chapter 70.114 - Aids Payment Worksheet For Tax Year 2022(Payment Year 2023) - Payment Due January 31, 2023

5275 of 7056

LEGAL DESCRIPTION: T09 R02-E S31 OP VIL RICHLD				PARCEL NO: 71847			CONTROL NO: 71847		
0.25	\$1,604.25	0.72501596	\$1,163.11						
				0	\$0.00	STAT	999999	STATE OF WISCONSIN	
				0.00914240	\$10.63	CNTY	52	RICHLAND COUNTY	
				0.00066860	\$0.78	MUNI	52006	TOWN OF BUENA VISTA	
				0.01210650	\$14.08	REG	524851	SCH D OF RICHLAND	
				0.00135830	\$1.58	VTAE	000300	SOUTHWEST WISCONSIN VTAE DISTRICT	
Parcel Total:					\$27.07				

LEGAL DESCRIPTION: T09 R02-E S31 OP VIL RICHLD				PARCEL NO: 71848			CONTROL NO: 71848		
0.42	\$2,696.28	0.72501596	\$1,954.85						
				0	\$0.00	STAT	999999	STATE OF WISCONSIN	
				0.00914240	\$17.87	CNTY	52	RICHLAND COUNTY	
				0.00066860	\$1.31	MUNI	52006	TOWN OF BUENA VISTA	
				0.01210650	\$23.67	REG	524851	SCH D OF RICHLAND	
				0.00135830	\$2.66	VTAE	000300	SOUTHWEST WISCONSIN VTAE DISTRICT	
Parcel Total:					\$45.51				

LEGAL DESCRIPTION: T09 R02-E S31 OP VIL RICHLD				PARCEL NO: 71849			CONTROL NO: 71849		
0.42	\$2,696.28	0.72501596	\$1,954.85						
				0	\$0.00	STAT	999999	STATE OF WISCONSIN	
				0.00914240	\$17.87	CNTY	52	RICHLAND COUNTY	
				0.00066860	\$1.31	MUNI	52006	TOWN OF BUENA VISTA	
				0.01210650	\$23.67	REG	524851	SCH D OF RICHLAND	
				0.00135830	\$2.66	VTAE	000300	SOUTHWEST WISCONSIN VTAE DISTRICT	
Parcel Total:					\$45.51				



State of Wisconsin / Department of Natural Resources

Tony Evers , Governor

Adam N Payne , Secretary

5/22/2023

Chapter 70.114 - Aids Payment Worksheet For Tax Year 2022(Payment Year 2023) - Payment Due January 31, 2023

5276 of 7056

LEGAL DESCRIPTION: T09 R02-E S31 OP VIL RICHLD				PARCEL NO: 71850			CONTROL NO: 71850		
0.25	\$1,604.25	0.72501596	\$1,163.11	0	\$0.00	STAT	999999	STATE OF WISCONSIN	
				0.00914240	\$10.63	CNTY	52	RICHLAND COUNTY	
				0.00066860	\$0.78	MUNI	52006	TOWN OF BUENA VISTA	
				0.01210650	\$14.08	REG	524851	SCH D OF RICHLAND	
				0.00135830	\$1.58	VTAE	000300	SOUTHWEST WISCONSIN VTAE DISTRICT	
Parcel Total:				\$27.07					

LEGAL DESCRIPTION: T09 R02-E S31 OP VIL RICHLD				PARCEL NO: 71851			CONTROL NO: 71851		
0.25	\$1,604.25	0.72501596	\$1,163.11	0	\$0.00	STAT	999999	STATE OF WISCONSIN	
				0.00914240	\$10.63	CNTY	52	RICHLAND COUNTY	
				0.00066860	\$0.78	MUNI	52006	TOWN OF BUENA VISTA	
				0.01210650	\$14.08	REG	524851	SCH D OF RICHLAND	
				0.00135830	\$1.58	VTAE	000300	SOUTHWEST WISCONSIN VTAE DISTRICT	
Parcel Total:				\$27.07					

LEGAL DESCRIPTION: T09 R02-E S31 OP VIL RICHLD				PARCEL NO: 71852			CONTROL NO: 71852		
0.35	\$2,246.47	0.72501596	\$1,628.73	0	\$0.00	STAT	999999	STATE OF WISCONSIN	
				0.00914240	\$14.89	CNTY	52	RICHLAND COUNTY	
				0.00066860	\$1.09	MUNI	52006	TOWN OF BUENA VISTA	
				0.01210650	\$19.72	REG	524851	SCH D OF RICHLAND	
				0.00135830	\$2.21	VTAE	000300	SOUTHWEST WISCONSIN VTAE DISTRICT	
Parcel Total:				\$37.91					



State of Wisconsin / Department of Natural Resources

Tony Evers , Governor

Adam N Payne , Secretary

5/22/2023

Chapter 70.114 - Aids Payment Worksheet For Tax Year 2022(Payment Year 2023) - Payment Due January 31, 2023

5277 of 7056

LEGAL DESCRIPTION: T09 R02-E S31 OP VIL RICHLD				PARCEL NO: 71853			CONTROL NO: 71853		
0.42	\$2,696.28	0.72501596	\$1,954.85						
				0	\$0.00	STAT	999999	STATE OF WISCONSIN	
				0.00914240	\$17.87	CNTY	52	RICHLAND COUNTY	
				0.00066860	\$1.31	MUNI	52006	TOWN OF BUENA VISTA	
				0.01210650	\$23.67	REG	524851	SCH D OF RICHLAND	
				0.00135830	\$2.66	VTAE	000300	SOUTHWEST WISCONSIN VTAE DISTRICT	
Parcel Total:					\$45.51				

LEGAL DESCRIPTION: T09 R02-E S31 OP VIL RICHLD				PARCEL NO: 71854			CONTROL NO: 71854		
0.25	\$1,604.25	0.72501596	\$1,163.11						
				0	\$0.00	STAT	999999	STATE OF WISCONSIN	
				0.00914240	\$10.63	CNTY	52	RICHLAND COUNTY	
				0.00066860	\$0.78	MUNI	52006	TOWN OF BUENA VISTA	
				0.01210650	\$14.08	REG	524851	SCH D OF RICHLAND	
				0.00135830	\$1.58	VTAE	000300	SOUTHWEST WISCONSIN VTAE DISTRICT	
Parcel Total:					\$27.07				

LEGAL DESCRIPTION: T09 R02-E S31 OP VIL RICHLD				PARCEL NO: 71855			CONTROL NO: 71855		
0.25	\$1,604.25	0.72501596	\$1,163.11						
				0	\$0.00	STAT	999999	STATE OF WISCONSIN	
				0.00914240	\$10.63	CNTY	52	RICHLAND COUNTY	
				0.00066860	\$0.78	MUNI	52006	TOWN OF BUENA VISTA	
				0.01210650	\$14.08	REG	524851	SCH D OF RICHLAND	
				0.00135830	\$1.58	VTAE	000300	SOUTHWEST WISCONSIN VTAE DISTRICT	
Parcel Total:					\$27.07				



State of Wisconsin / Department of Natural Resources

Tony Evers , Governor

Adam N Payne , Secretary

5/22/2023

Chapter 70.114 - Aids Payment Worksheet For Tax Year 2022(Payment Year 2023) - Payment Due January 31, 2023

5278 of 7056

LEGAL DESCRIPTION: T09 R02-E S31 OP VIL RICHLD				PARCEL NO: 71856			CONTROL NO: 71856		
0.42	\$2,696.28	0.72501596	\$1,954.85						
				0	\$0.00	STAT	999999	STATE OF WISCONSIN	
				0.00914240	\$17.87	CNTY	52	RICHLAND COUNTY	
				0.00066860	\$1.31	MUNI	52006	TOWN OF BUENA VISTA	
				0.01210650	\$23.67	REG	524851	SCH D OF RICHLAND	
				0.00135830	\$2.66	VTAE	000300	SOUTHWEST WISCONSIN VTAE DISTRICT	
Parcel Total:					\$45.51				

LEGAL DESCRIPTION: T09 R02-E S31 OP VIL RICHLD				PARCEL NO: 71857			CONTROL NO: 71857		
0.25	\$1,604.25	0.72501596	\$1,163.11						
				0	\$0.00	STAT	999999	STATE OF WISCONSIN	
				0.00914240	\$10.63	CNTY	52	RICHLAND COUNTY	
				0.00066860	\$0.78	MUNI	52006	TOWN OF BUENA VISTA	
				0.01210650	\$14.08	REG	524851	SCH D OF RICHLAND	
				0.00135830	\$1.58	VTAE	000300	SOUTHWEST WISCONSIN VTAE DISTRICT	
Parcel Total:					\$27.07				

LEGAL DESCRIPTION: T09 R02-E S31 OP VIL RICHLD				PARCEL NO: 71858			CONTROL NO: 71858		
0.25	\$1,604.25	0.72501596	\$1,163.11						
				0	\$0.00	STAT	999999	STATE OF WISCONSIN	
				0.00914240	\$10.63	CNTY	52	RICHLAND COUNTY	
				0.00066860	\$0.78	MUNI	52006	TOWN OF BUENA VISTA	
				0.01210650	\$14.08	REG	524851	SCH D OF RICHLAND	
				0.00135830	\$1.58	VTAE	000300	SOUTHWEST WISCONSIN VTAE DISTRICT	
Parcel Total:					\$27.07				



State of Wisconsin / Department of Natural Resources

Tony Evers , Governor

Adam N Payne , Secretary

5/22/2023

Chapter 70.114 - Aids Payment Worksheet For Tax Year 2022(Payment Year 2023) - Payment Due January 31, 2023

5279 of 7056

LEGAL DESCRIPTION: T09 R02-E S31 OP VIL RICHLD				PARCEL NO: 71859			CONTROL NO: 71859		
0.25	\$1,604.25	0.72501596	\$1,163.11						
				0	\$0.00	STAT	999999	STATE OF WISCONSIN	
				0.00914240	\$10.63	CNTY	52	RICHLAND COUNTY	
				0.00066860	\$0.78	MUNI	52006	TOWN OF BUENA VISTA	
				0.01210650	\$14.08	REG	524851	SCH D OF RICHLAND	
				0.00135830	\$1.58	VTAE	000300	SOUTHWEST WISCONSIN VTAE DISTRICT	
Parcel Total:					\$27.07				

LEGAL DESCRIPTION: T09 R02-E S31 OP VIL RICHLD				PARCEL NO: 71860			CONTROL NO: 71860		
0.28	\$1,796.65	0.72501596	\$1,302.60						
				0	\$0.00	STAT	999999	STATE OF WISCONSIN	
				0.00914240	\$11.91	CNTY	52	RICHLAND COUNTY	
				0.00066860	\$0.87	MUNI	52006	TOWN OF BUENA VISTA	
				0.01210650	\$15.77	REG	524851	SCH D OF RICHLAND	
				0.00135830	\$1.77	VTAE	000300	SOUTHWEST WISCONSIN VTAE DISTRICT	
Parcel Total:					\$30.32				

LEGAL DESCRIPTION: T09 R02-E S31 OP VIL RICHLD				PARCEL NO: 71861			CONTROL NO: 71861		
0.42	\$2,696.28	0.72501596	\$1,954.85						
				0	\$0.00	STAT	999999	STATE OF WISCONSIN	
				0.00914240	\$17.87	CNTY	52	RICHLAND COUNTY	
				0.00066860	\$1.31	MUNI	52006	TOWN OF BUENA VISTA	
				0.01210650	\$23.67	REG	524851	SCH D OF RICHLAND	
				0.00135830	\$2.66	VTAE	000300	SOUTHWEST WISCONSIN VTAE DISTRICT	
Parcel Total:					\$45.51				



State of Wisconsin / Department of Natural Resources

Tony Evers , Governor

Adam N Payne , Secretary

5/22/2023

Chapter 70.114 - Aids Payment Worksheet For Tax Year 2022(Payment Year 2023) - Payment Due January 31, 2023

5280 of 7056

LEGAL DESCRIPTION: T09 R02-E S31 OP VIL RICHLD				PARCEL NO: 71862			CONTROL NO: 71862		
0.25	\$1,604.25	0.72501596	\$1,163.11						
				0	\$0.00	STAT	999999	STATE OF WISCONSIN	
				0.00914240	\$10.63	CNTY	52	RICHLAND COUNTY	
				0.00066860	\$0.78	MUNI	52006	TOWN OF BUENA VISTA	
				0.01210650	\$14.08	REG	524851	SCH D OF RICHLAND	
				0.00135830	\$1.58	VTAE	000300	SOUTHWEST WISCONSIN VTAE DISTRICT	
Parcel Total:					\$27.07				

LEGAL DESCRIPTION: T09 R02-E S31 OP VIL RICHLD				PARCEL NO: 71863			CONTROL NO: 71863		
0.25	\$1,604.25	0.72501596	\$1,163.11						
				0	\$0.00	STAT	999999	STATE OF WISCONSIN	
				0.00914240	\$10.63	CNTY	52	RICHLAND COUNTY	
				0.00066860	\$0.78	MUNI	52006	TOWN OF BUENA VISTA	
				0.01210650	\$14.08	REG	524851	SCH D OF RICHLAND	
				0.00135830	\$1.58	VTAE	000300	SOUTHWEST WISCONSIN VTAE DISTRICT	
Parcel Total:					\$27.07				

LEGAL DESCRIPTION: T09 R02-E S31 OP VIL RICHLD				PARCEL NO: 71864			CONTROL NO: 71864		
0.25	\$1,604.25	0.72501596	\$1,163.11						
				0	\$0.00	STAT	999999	STATE OF WISCONSIN	
				0.00914240	\$10.63	CNTY	52	RICHLAND COUNTY	
				0.00066860	\$0.78	MUNI	52006	TOWN OF BUENA VISTA	
				0.01210650	\$14.08	REG	524851	SCH D OF RICHLAND	
				0.00135830	\$1.58	VTAE	000300	SOUTHWEST WISCONSIN VTAE DISTRICT	
Parcel Total:					\$27.07				



State of Wisconsin / Department of Natural Resources

Tony Evers , Governor

Adam N Payne , Secretary

5/22/2023

Chapter 70.114 - Aids Payment Worksheet For Tax Year 2022(Payment Year 2023) - Payment Due January 31, 2023

5281 of 7056

LEGAL DESCRIPTION: T09 R02-E S31 OP VIL RICHLD				PARCEL NO: 71865			CONTROL NO: 71865		
0.25	\$1,604.25	0.72501596	\$1,163.11	0	\$0.00	STAT	999999	STATE OF WISCONSIN	
				0.00914240	\$10.63	CNTY	52	RICHLAND COUNTY	
				0.00066860	\$0.78	MUNI	52006	TOWN OF BUENA VISTA	
				0.01210650	\$14.08	REG	524851	SCH D OF RICHLAND	
				0.00135830	\$1.58	VTAE	000300	SOUTHWEST WISCONSIN VTAE DISTRICT	
Parcel Total:				\$27.07					

LEGAL DESCRIPTION: T09 R02-E S31 OP VIL RICHLD				PARCEL NO: 71866			CONTROL NO: 71866		
0.25	\$1,604.25	0.72501596	\$1,163.11	0	\$0.00	STAT	999999	STATE OF WISCONSIN	
				0.00914240	\$10.63	CNTY	52	RICHLAND COUNTY	
				0.00066860	\$0.78	MUNI	52006	TOWN OF BUENA VISTA	
				0.01210650	\$14.08	REG	524851	SCH D OF RICHLAND	
				0.00135830	\$1.58	VTAE	000300	SOUTHWEST WISCONSIN VTAE DISTRICT	
Parcel Total:				\$27.07					

LEGAL DESCRIPTION: T09 R02-E S31 OP VIL RICHLD				PARCEL NO: 71867			CONTROL NO: 71867		
0.25	\$1,604.25	0.72501596	\$1,163.11	0	\$0.00	STAT	999999	STATE OF WISCONSIN	
				0.00914240	\$10.63	CNTY	52	RICHLAND COUNTY	
				0.00066860	\$0.78	MUNI	52006	TOWN OF BUENA VISTA	
				0.01210650	\$14.08	REG	524851	SCH D OF RICHLAND	
				0.00135830	\$1.58	VTAE	000300	SOUTHWEST WISCONSIN VTAE DISTRICT	
Parcel Total:				\$27.07					



State of Wisconsin / Department of Natural Resources

Tony Evers , Governor

Adam N Payne , Secretary

5/22/2023

Chapter 70.114 - Aids Payment Worksheet For Tax Year 2022(Payment Year 2023) - Payment Due January 31, 2023

5282 of 7056

LEGAL DESCRIPTION: T09 R02-E S31 OP VIL RICHLD	PARCEL NO: 71868	CONTROL NO: 71868
--	------------------	-------------------

0.25	\$1,609.45	0.72501596	\$1,166.88
------	------------	------------	------------

0	\$0.00	STAT	999999	STATE OF WISCONSIN
0.00914240	\$10.67	CNTY	52	RICHLAND COUNTY
0.00066860	\$0.78	MUNI	52006	TOWN OF BUENA VISTA
0.01210650	\$14.13	REG	524851	SCH D OF RICHLAND
0.00135830	\$1.58	VTAE	000300	SOUTHWEST WISCONSIN VTAE DISTRICT

Parcel Total:	\$27.16
---------------	---------

File Number Total:	\$1,272.41
--------------------	------------

FILE NO: WR 325 *	DATE OF PURCHASE: 01/25/1994	GRANTOR: RICHARD LUENSER
-------------------	------------------------------	--------------------------

LEGAL DESCRIPTION: T08 R02-E S05 PT GV LT 6	PARCEL NO: 4112-2000	CONTROL NO: 72172
---	----------------------	-------------------

10.2	\$8,538.84	0.72501596	\$6,190.80
------	------------	------------	------------

0	\$0.00	STAT	999999	STATE OF WISCONSIN
0.00914240	\$56.60	CNTY	52	RICHLAND COUNTY
0.00066860	\$4.14	MUNI	52006	TOWN OF BUENA VISTA
0.01210650	\$74.95	REG	524851	SCH D OF RICHLAND
0.00135830	\$8.41	VTAE	000300	SOUTHWEST WISCONSIN VTAE DISTRICT

Parcel Total:	\$144.10
---------------	----------

File Number Total:	\$144.10
--------------------	----------



State of Wisconsin / Department of Natural Resources

Tony Evers , Governor

Adam N Payne , Secretary

5/22/2023

Chapter 70.114 - Aids Payment Worksheet For Tax Year 2022(Payment Year 2023) - Payment Due January 31, 2023

5283 of 7056

FILE NO: WR 347 *	DATE OF PURCHASE: 04/22/1994	GRANTOR: GEORGE G KRIWKOWITSCH		
LEGAL DESCRIPTION: T08 R02-E S12 SWSW	PARCEL NO: 52006-4833-0000	CONTROL NO: 72335		
39.93	\$34,155.36	0.72501596	\$24,763.18	
	0	\$0.00	STAT 999999	STATE OF WISCONSIN
	0.00914240	\$226.40	CNTY 52	RICHLAND COUNTY
	0.00066860	\$16.56	MUNI 52006	TOWN OF BUENA VISTA
	0.01068040	\$264.48	REG 565523	SCH D OF RIVER VALLEY (SPRING GREEN)
	0.00095770	\$23.72	VTAE 000400	MADISON AREA VOCATIONAL TECH DIST
Parcel Total:		\$531.16		

File Number Total:	\$531.16
--------------------	----------

FILE NO: WR 349 *	DATE OF PURCHASE: 06/13/1994	GRANTOR: RUTH D WALSER		
LEGAL DESCRIPTION: T08 R02-E S13 PT GV LT 9	PARCEL NO: 52006 4911-3000	CONTROL NO: 72660		
2.4	\$32,344.09	0.72501596	\$23,449.99	
	0	\$0.00	STAT 999999	STATE OF WISCONSIN
	0.00914240	\$214.39	CNTY 52	RICHLAND COUNTY
	0.00066860	\$15.68	MUNI 52006	TOWN OF BUENA VISTA
	0.01068040	\$250.46	REG 565523	SCH D OF RIVER VALLEY (SPRING GREEN)
	0.00095770	\$22.46	VTAE 000400	MADISON AREA VOCATIONAL TECH DIST
Parcel Total:		\$502.99		

File Number Total:	\$502.99
--------------------	----------



State of Wisconsin / Department of Natural Resources

Tony Evers , Governor

Adam N Payne , Secretary

5/22/2023

Chapter 70.114 - Aids Payment Worksheet For Tax Year 2022(Payment Year 2023) - Payment Due January 31, 2023

5284 of 7056

FILE NO: WR 386 *				DATE OF PURCHASE: 08/09/1995				GRANTOR: ALBERT W GREENHECK			
LEGAL DESCRIPTION: T09 R02-E S31 PT GV LT 3				PARCEL NO: 52006 3131-1000				CONTROL NO: 75495			
21	\$16,761.06	0.72501596	\$12,152.04	0	\$0.00	STAT	999999	STATE OF WISCONSIN			
				0.00914240	\$111.10	CNTY	52	RICHLAND COUNTY			
				0.00066860	\$8.12	MUNI	52006	TOWN OF BUENA VISTA			
				0.01210650	\$147.12	REG	524851	SCH D OF RICHLAND			
				0.00135830	\$16.51	VTAE	000300	SOUTHWEST WISCONSIN VTAE DISTRICT			
Parcel Total:				\$282.85							

File Number Total:				\$282.85							
--------------------	--	--	--	----------	--	--	--	--	--	--	--

FILE NO: WR 425 *				DATE OF PURCHASE: 07/06/1996				GRANTOR: PAULA G HAYES			
LEGAL DESCRIPTION: T08 R02-E S04 NWNW				PARCEL NO: 6-4022-0000				CONTROL NO: 77163			
45	\$87,651.43	0.72501596	\$63,548.68	0	\$0.00	STAT	999999	STATE OF WISCONSIN			
				0.00914240	\$580.99	CNTY	52	RICHLAND COUNTY			
				0.00066860	\$42.49	MUNI	52006	TOWN OF BUENA VISTA			
				0.01210650	\$769.35	REG	524851	SCH D OF RICHLAND			
				0.00095770	\$60.86	VTAE	000400	MADISON AREA VOCATIONAL TECH DIST			
Parcel Total:				\$1,453.69							



State of Wisconsin / Department of Natural Resources

Tony Evers , Governor

Adam N Payne , Secretary

5/22/2023

Chapter 70.114 - Aids Payment Worksheet For Tax Year 2022(Payment Year 2023) - Payment Due January 31, 2023

5285 of 7056

LEGAL DESCRIPTION: T08 R02-E S04 GOV LOT 4	PARCEL NO: 6-4023-0000	CONTROL NO: 77164
--	------------------------	-------------------

35.5	\$69,114.18	0.72501596	\$50,108.88
------	-------------	------------	-------------

0	\$0.00	STAT	999999	STATE OF WISCONSIN
0.00914240	\$458.12	CNTY	52	RICHLAND COUNTY
0.00066860	\$33.50	MUNI	52006	TOWN OF BUENA VISTA
0.01210650	\$606.64	REG	524851	SCH D OF RICHLAND
0.00095770	\$47.99	VTAE	000400	MADISON AREA VOCATIONAL TECH DIST

Parcel Total:	\$1,146.25
---------------	------------

File Number Total:	\$2,599.94
--------------------	------------

FILE NO: WR 460 *	DATE OF PURCHASE: 12/22/1997	GRANTOR: JACOB BENNETT
-------------------	------------------------------	------------------------

LEGAL DESCRIPTION: T09 R02-E S31 FRAC SWNW	PARCEL NO: 06-3123-00	CONTROL NO: 80086
--	-----------------------	-------------------

38.26	\$136,708.85	0.72501596	\$99,116.10
-------	--------------	------------	-------------

0	\$0.00	STAT	999999	STATE OF WISCONSIN
0.00914240	\$906.16	CNTY	52	RICHLAND COUNTY
0.00066860	\$66.27	MUNI	52006	TOWN OF BUENA VISTA
0.01210650	\$1,199.94	REG	524851	SCH D OF RICHLAND
0.00135830	\$134.63	VTAE	000300	SOUTHWEST WISCONSIN VTAE DISTRICT

Parcel Total:	\$2,307.00
---------------	------------



State of Wisconsin / Department of Natural Resources

Tony Evers , Governor

Adam N Payne , Secretary

5/22/2023

Chapter 70.114 - Aids Payment Worksheet For Tax Year 2022(Payment Year 2023) - Payment Due January 31, 2023

5286 of 7056

LEGAL DESCRIPTION: T09 R02-E S31 GOV LOT 4	PARCEL NO: 06-3132-00	CONTROL NO: 80087
--	-----------------------	-------------------

55.04	\$30,368.89	0.72501596	\$22,017.93
-------	-------------	------------	-------------

0	\$0.00	STAT	999999	STATE OF WISCONSIN
0.00914240	\$201.30	CNTY	52	RICHLAND COUNTY
0.00066860	\$14.72	MUNI	52006	TOWN OF BUENA VISTA
0.01210650	\$266.56	REG	524851	SCH D OF RICHLAND
0.00135830	\$29.91	VTAE	000300	SOUTHWEST WISCONSIN VTAE DISTRICT

Parcel Total:	\$512.49
---------------	----------

File Number Total:	\$2,819.49
--------------------	------------

FILE NO: WR 70006 *	DATE OF PURCHASE: 10/21/2008	GRANTOR: Monica Gronert
---------------------	------------------------------	-------------------------

LEGAL DESCRIPTION: T09 R02-E S32 PT OF SESW	PARCEL NO: 3234-1000	CONTROL NO: 100460
---	----------------------	--------------------

25	\$133,527.20	0.72501596	\$96,809.35
----	--------------	------------	-------------

0	\$0.00	STAT	999999	STATE OF WISCONSIN
0.00914240	\$885.07	CNTY	52	RICHLAND COUNTY
0.00066860	\$64.73	MUNI	52006	TOWN OF BUENA VISTA
0.01210650	\$1,172.02	REG	524851	SCH D OF RICHLAND
0.00135830	\$131.49	VTAE	000300	SOUTHWEST WISCONSIN VTAE DISTRICT

Parcel Total:	\$2,253.31
---------------	------------



State of Wisconsin / Department of Natural Resources

Tony Evers , Governor

Adam N Payne , Secretary

5/22/2023

Chapter 70.114 - Aids Payment Worksheet For Tax Year 2022(Payment Year 2023) - Payment Due January 31, 2023

5287 of 7056

LEGAL DESCRIPTION: T09 R02-E S32 PT OF SWSW	PARCEL NO: 3233-0000	CONTROL NO: 100461
---	----------------------	--------------------

10	\$53,410.88	0.72501596	\$38,723.74
----	-------------	------------	-------------

0	\$0.00	STAT	999999	STATE OF WISCONSIN
0.00914240	\$354.03	CNTY	52	RICHLAND COUNTY
0.00066860	\$25.89	MUNI	52006	TOWN OF BUENA VISTA
0.01210650	\$468.81	REG	524851	SCH D OF RICHLAND
0.00135830	\$52.60	VTAE	000300	SOUTHWEST WISCONSIN VTAE DISTRICT

Parcel Total:	\$901.33
---------------	----------

LEGAL DESCRIPTION: T09 R02-E S31 ORIGINAL PLAT VILLAGE OF	PARCEL NO: 3140-1100	CONTROL NO: 100462
---	----------------------	--------------------

0.7	\$39,434.20	0.72501596	\$28,590.42
-----	-------------	------------	-------------

0	\$0.00	STAT	999999	STATE OF WISCONSIN
0.00914240	\$261.39	CNTY	52	RICHLAND COUNTY
0.00066860	\$19.12	MUNI	52006	TOWN OF BUENA VISTA
0.01210650	\$346.13	REG	524851	SCH D OF RICHLAND
0.00135830	\$38.83	VTAE	000300	SOUTHWEST WISCONSIN VTAE DISTRICT

Parcel Total:	\$665.47
---------------	----------

File Number Total:	\$3,820.11
--------------------	------------



State of Wisconsin / Department of Natural Resources

Tony Evers , Governor

Adam N Payne , Secretary

5/22/2023

Chapter 70.114 - Aids Payment Worksheet For Tax Year 2022(Payment Year 2023) - Payment Due January 31, 2023

5288 of 7056

FILE NO: WR 70021 *				DATE OF PURCHASE: 08/26/2010				GRANTOR: The Conservation Fund (Brist			
LEGAL DESCRIPTION: T08 R02-E S04 GOV LOT 5				PARCEL NO: 006-4024-0000				CONTROL NO: 111140			
42	\$179,030.18	0.72501596	\$129,799.74								
		0	\$0.00	STAT	999999	STATE OF WISCONSIN					
		0.00914240	\$1,186.69	CNTY	52	RICHLAND COUNTY					
		0.00066860	\$86.78	MUNI	52006	TOWN OF BUENA VISTA					
		0.01068040	\$1,386.32	REG	565523	SCH D OF RIVER VALLEY (SPRING GREEN)					
		0.00095770	\$124.31	VTAE	000400	MADISON AREA VOCATIONAL TECH DIST					
Parcel Total:				\$2,784.10							

LEGAL DESCRIPTION: T08 R02-E S04 GOV LOT 6				PARCEL NO: 006-4013-0000				CONTROL NO: 111141			
38.2	\$162,832.21	0.72501596	\$118,055.95								
		0	\$0.00	STAT	999999	STATE OF WISCONSIN					
		0.00914240	\$1,079.32	CNTY	52	RICHLAND COUNTY					
		0.00066860	\$78.93	MUNI	52006	TOWN OF BUENA VISTA					
		0.01068040	\$1,260.89	REG	565523	SCH D OF RIVER VALLEY (SPRING GREEN)					
		0.00095770	\$113.06	VTAE	000400	MADISON AREA VOCATIONAL TECH DIST					
Parcel Total:				\$2,532.20							



State of Wisconsin / Department of Natural Resources

Tony Evers , Governor

Adam N Payne , Secretary

5/22/2023

Chapter 70.114 - Aids Payment Worksheet For Tax Year 2022(Payment Year 2023) - Payment Due January 31, 2023

5289 of 7056

LEGAL DESCRIPTION: T08 R02-E S04 PT GV LT 7	PARCEL NO: 006-4014-0000	CONTROL NO: 111142
---	--------------------------	--------------------

45.3	\$193,096.83	0.72501596	\$139,998.28
------	--------------	------------	--------------

0	\$0.00	STAT	999999	STATE OF WISCONSIN
---	--------	------	--------	--------------------

0.00914240	\$1,279.93	CNTY	52	RICHLAND COUNTY
------------	------------	------	----	-----------------

0.00066860	\$93.60	MUNI	52006	TOWN OF BUENA VISTA
------------	---------	------	-------	---------------------

0.01068040	\$1,495.24	REG	565523	SCH D OF RIVER VALLEY (SPRING GREEN)
------------	------------	-----	--------	--------------------------------------

0.00095770	\$134.08	VTAE	000400	MADISON AREA VOCATIONAL TECH DIST
------------	----------	------	--------	-----------------------------------

Parcel Total:	\$3,002.85
---------------	------------

File Number Total:	\$8,319.15
--------------------	------------

FILE NO: WR 70026 *	DATE OF PURCHASE: 03/18/2010	GRANTOR: Peter Barden
---------------------	------------------------------	-----------------------

LEGAL DESCRIPTION: T08 R02-E S13 PT GV LT 9	PARCEL NO: 006-4911-2000	CONTROL NO: 115860
---	--------------------------	--------------------

2.15	\$47,129.86	0.72501596	\$34,169.90
------	-------------	------------	-------------

0	\$0.00	STAT	999999	STATE OF WISCONSIN
---	--------	------	--------	--------------------

0.00914240	\$312.40	CNTY	52	RICHLAND COUNTY
------------	----------	------	----	-----------------

0.00066860	\$22.85	MUNI	52006	TOWN OF BUENA VISTA
------------	---------	------	-------	---------------------

0.01068040	\$364.95	REG	565523	SCH D OF RIVER VALLEY (SPRING GREEN)
------------	----------	-----	--------	--------------------------------------

0.00095770	\$32.73	VTAE	000400	MADISON AREA VOCATIONAL TECH DIST
------------	---------	------	--------	-----------------------------------

Parcel Total:	\$732.93
---------------	----------

File Number Total:	\$732.93
--------------------	----------

Municipality Total:	\$32,860.46
---------------------	-------------



State of Wisconsin / Department of Natural Resources

Tony Evers , Governor

Adam N Payne , Secretary

5/22/2023

Chapter 70.114 - Aids Payment Worksheet For Tax Year 2022(Payment Year 2023) - Payment Due January 31, 2023

5290 of 7056

DETAIL FOR TOWN OF EAGLE, RICHLAND COUNTY

Acres	Est. Adjust. Purch. Price	Level of Assessment	Adjusted Local Value	Net Gen. Tax Rate	Calc. Aid Pay Amount	Type	Code	Taxing Jurisdiction Description
FILE NO: WR 254 *			DATE OF PURCHASE: 07/21/1992			GRANTOR: DONALD STADELE		
LEGAL DESCRIPTION: T08 R01-W S01 PT FR LOT 5				PARCEL NO: 3721-2000		CONTROL NO: 70583		
11	\$11,893.02	0.78413580	\$9,325.74					
				0	\$0.00	STAT	999999	STATE OF WISCONSIN
				0.00834960	\$77.87	CNTY	52	RICHLAND COUNTY
				0.00301790	\$28.14	MUNI	52010	TOWN OF EAGLE
				0.00903130	\$84.22	REG	223850	SCH D OF RIVERDALE (MUSCODA)
				0.00124050	\$11.57	VTAE	000300	SOUTHWEST WISCONSIN VTAE DISTRICT
Parcel Total:					\$201.80			

LEGAL DESCRIPTION: T08 R01-W S02 FR LOT 5				PARCEL NO: 3815-0000		CONTROL NO: 70584		
15	\$4,046.64	0.78413580	\$3,173.12					
				0	\$0.00	STAT	999999	STATE OF WISCONSIN
				0.00834960	\$26.49	CNTY	52	RICHLAND COUNTY
				0.00301790	\$9.58	MUNI	52010	TOWN OF EAGLE
				0.00903130	\$28.66	REG	223850	SCH D OF RIVERDALE (MUSCODA)
				0.00124050	\$3.94	VTAE	000300	SOUTHWEST WISCONSIN VTAE DISTRICT
Parcel Total:					\$68.67			



State of Wisconsin / Department of Natural Resources

Tony Evers , Governor

Adam N Payne , Secretary

5/22/2023

Chapter 70.114 - Aids Payment Worksheet For Tax Year 2022(Payment Year 2023) - Payment Due January 31, 2023

5291 of 7056

LEGAL DESCRIPTION: T08 R01-W S02 PT FR LT 4	PARCEL NO: 3810-1000	CONTROL NO: 70585
---	----------------------	-------------------

22	\$5,933.55	0.78413580	\$4,652.71	
----	------------	------------	------------	--

0	\$0.00	STAT	999999	STATE OF WISCONSIN
0.00834960	\$38.85	CNTY	52	RICHLAND COUNTY
0.00301790	\$14.04	MUNI	52010	TOWN OF EAGLE
0.00903130	\$42.02	REG	223850	SCH D OF RIVERDALE (MUSCODA)
0.00124050	\$5.77	VTAE	000300	SOUTHWEST WISCONSIN VTAE DISTRICT

Parcel Total:	\$100.68
---------------	----------

LEGAL DESCRIPTION: T09 R01-W S35 PT OF SWSE	PARCEL NO: 3543-1000	CONTROL NO: 70586
---	----------------------	-------------------

6	\$14,394.16	0.78413580	\$11,286.98	
---	-------------	------------	-------------	--

0	\$0.00	STAT	999999	STATE OF WISCONSIN
0.00834960	\$94.24	CNTY	52	RICHLAND COUNTY
0.00301790	\$34.06	MUNI	52010	TOWN OF EAGLE
0.00903130	\$101.94	REG	223850	SCH D OF RIVERDALE (MUSCODA)
0.00124050	\$14.00	VTAE	000300	SOUTHWEST WISCONSIN VTAE DISTRICT

Parcel Total:	\$244.24
---------------	----------

LEGAL DESCRIPTION: T09 R01-W S35 PT OF SESE	PARCEL NO: 3544-1000	CONTROL NO: 70587
---	----------------------	-------------------

6	\$11,743.65	0.78413580	\$9,208.62	
---	-------------	------------	------------	--

0	\$0.00	STAT	999999	STATE OF WISCONSIN
0.00834960	\$76.89	CNTY	52	RICHLAND COUNTY
0.00301790	\$27.79	MUNI	52010	TOWN OF EAGLE
0.00903130	\$83.17	REG	223850	SCH D OF RIVERDALE (MUSCODA)
0.00124050	\$11.42	VTAE	000300	SOUTHWEST WISCONSIN VTAE DISTRICT

Parcel Total:	\$199.27
---------------	----------



State of Wisconsin / Department of Natural Resources

Tony Evers , Governor

Adam N Payne , Secretary

5/22/2023

Chapter 70.114 - Aids Payment Worksheet For Tax Year 2022(Payment Year 2023) - Payment Due January 31, 2023

5292 of 7056

File Number Total: \$814.66

FILE NO: WR 274 *

DATE OF PURCHASE: 10/08/1993

GRANTOR: ROSEMARY BOCK

LEGAL DESCRIPTION: T09 R01-W S33 PT GV LT 3

PARCEL NO: 52010-3331.2000

CONTROL NO: 71809

20.98 \$53,542.42 0.78413580 \$41,984.53

0 \$0.00 STAT 999999 STATE OF WISCONSIN

0.00834960 \$350.55 CNTY 52 RICHLAND COUNTY

0.00301790 \$126.71 MUNI 52010 TOWN OF EAGLE

0.00903130 \$379.17 REG 223850 SCH D OF RIVERDALE (MUSCODA)

0.00124050 \$52.08 VTAE 000300 SOUTHWEST WISCONSIN VTAE DISTRICT

Parcel Total: \$908.51

File Number Total: \$908.51

FILE NO: WR 275 *

DATE OF PURCHASE: 01/15/1993

GRANTOR: DONALD LAUFENBERG

LEGAL DESCRIPTION: T09 R01-W S32 PT OF NENE

PARCEL NO: 52010-3211-0000

CONTROL NO: 71566

10 \$17,997.45 0.78413580 \$14,112.45

0 \$0.00 STAT 999999 STATE OF WISCONSIN

0.00834960 \$117.83 CNTY 52 RICHLAND COUNTY

0.00301790 \$42.59 MUNI 52010 TOWN OF EAGLE

0.00903130 \$127.45 REG 223850 SCH D OF RIVERDALE (MUSCODA)

0.00124050 \$17.51 VTAE 000300 SOUTHWEST WISCONSIN VTAE DISTRICT

Parcel Total: \$305.38



State of Wisconsin / Department of Natural Resources

Tony Evers , Governor

Adam N Payne , Secretary

5/22/2023

Chapter 70.114 - Aids Payment Worksheet For Tax Year 2022(Payment Year 2023) - Payment Due January 31, 2023

5293 of 7056

LEGAL DESCRIPTION: T09 R01-W S32 PT OF SENE PARCEL NO: 52010 3214-0000 CONTROL NO: 71567

10 \$17,997.45 0.78413580 \$14,112.45

0 \$0.00 STAT 999999 STATE OF WISCONSIN
0.00834960 \$117.83 CNTY 52 RICHLAND COUNTY
0.00301790 \$42.59 MUNI 52010 TOWN OF EAGLE
0.00903130 \$127.45 REG 223850 SCH D OF RIVERDALE (MUSCODA)
0.00124050 \$17.51 VTAE 000300 SOUTHWEST WISCONSIN VTAE DISTRICT

Parcel Total: \$305.38

LEGAL DESCRIPTION: T09 R01-W S32 PT GV LT 1 PARCEL NO: 52010 3214-0000 CONTROL NO: 71568

22.12 \$50,392.87 0.78413580 \$39,514.85

0 \$0.00 STAT 999999 STATE OF WISCONSIN
0.00834960 \$329.93 CNTY 52 RICHLAND COUNTY
0.00301790 \$119.25 MUNI 52010 TOWN OF EAGLE
0.00903130 \$356.87 REG 223850 SCH D OF RIVERDALE (MUSCODA)
0.00124050 \$49.02 VTAE 000300 SOUTHWEST WISCONSIN VTAE DISTRICT

Parcel Total: \$855.07

LEGAL DESCRIPTION: T09 R01-W S33 PT GV LT 4 PARCEL NO: 52010 3332-0000 CONTROL NO: 71569

23.88 \$57,591.85 0.78413580 \$45,159.83

0 \$0.00 STAT 999999 STATE OF WISCONSIN
0.00834960 \$377.07 CNTY 52 RICHLAND COUNTY
0.00301790 \$136.29 MUNI 52010 TOWN OF EAGLE
0.00903130 \$407.85 REG 223850 SCH D OF RIVERDALE (MUSCODA)
0.00124050 \$56.02 VTAE 000300 SOUTHWEST WISCONSIN VTAE DISTRICT

Parcel Total: \$977.23



State of Wisconsin / Department of Natural Resources

Tony Evers , Governor

Adam N Payne , Secretary

5/22/2023

Chapter 70.114 - Aids Payment Worksheet For Tax Year 2022(Payment Year 2023) - Payment Due January 31, 2023

5294 of 7056

File Number Total: \$2,443.06

FILE NO: WR 424 *

DATE OF PURCHASE: 01/31/1997

GRANTOR: RICKIE ANDERSON

LEGAL DESCRIPTION: T09 R01-W S32 P LT1-CSM214

PARCEL NO: 52010 3242-0000

CONTROL NO: 77737

4 \$3,906.01 0.78413580 \$3,062.84

0 \$0.00 STAT 999999 STATE OF WISCONSIN

0.00834960 \$25.57 CNTY 52 RICHLAND COUNTY

0.00301790 \$9.24 MUNI 52010 TOWN OF EAGLE

0.00903130 \$27.66 REG 223850 SCH D OF RIVERDALE (MUSCODA)

0.00124050 \$3.80 VTAE 000300 SOUTHWEST WISCONSIN VTAE DISTRICT

Parcel Total: \$66.27

LEGAL DESCRIPTION: T09 R01-W S32 P LT1-CSM214

PARCEL NO: 52010 3242-0000

CONTROL NO: 77738

35.78 \$35,154.05 0.78413580 \$27,565.55

0 \$0.00 STAT 999999 STATE OF WISCONSIN

0.00834960 \$230.16 CNTY 52 RICHLAND COUNTY

0.00301790 \$83.19 MUNI 52010 TOWN OF EAGLE

0.00903130 \$248.95 REG 223850 SCH D OF RIVERDALE (MUSCODA)

0.00124050 \$34.19 VTAE 000300 SOUTHWEST WISCONSIN VTAE DISTRICT

Parcel Total: \$596.49

File Number Total: \$662.76



State of Wisconsin / Department of Natural Resources

Tony Evers , Governor

Adam N Payne , Secretary

5/22/2023

Chapter 70.114 - Aids Payment Worksheet For Tax Year 2022(Payment Year 2023) - Payment Due January 31, 2023

5295 of 7056

FILE NO: WR 461 *				DATE OF PURCHASE: 10/06/1998				GRANTOR: SANDRA RUSSO CHARITABLE TRUS			
LEGAL DESCRIPTION: T09 R01-W S31 PT GV LT 1				PARCEL NO: 10-3114-2000				CONTROL NO: 81080			
52	\$74,069.08	0.78413580	\$58,080.22								
			0	\$0.00	STAT	999999	STATE OF WISCONSIN				
			0.00834960	\$484.95	CNTY	52	RICHLAND COUNTY				
			0.00301790	\$175.28	MUNI	52010	TOWN OF EAGLE				
			0.00903130	\$524.54	REG	223850	SCH D OF RIVERDALE (MUSCODA)				
			0.00124050	\$72.05	VTAE	000300	SOUTHWEST WISCONSIN VTAE DISTRICT				
Parcel Total:				\$1,256.82							

LEGAL DESCRIPTION: T09 R01-W S32 GOV LOT 4				PARCEL NO: 10-3140-0000				CONTROL NO: 81081			
59.06	\$84,125.40	0.78413580	\$65,965.74								
			0	\$0.00	STAT	999999	STATE OF WISCONSIN				
			0.00834960	\$550.79	CNTY	52	RICHLAND COUNTY				
			0.00301790	\$199.08	MUNI	52010	TOWN OF EAGLE				
			0.00903130	\$595.76	REG	223850	SCH D OF RIVERDALE (MUSCODA)				
			0.00124050	\$81.83	VTAE	000300	SOUTHWEST WISCONSIN VTAE DISTRICT				
Parcel Total:				\$1,427.46							



State of Wisconsin / Department of Natural Resources

Tony Evers , Governor

Adam N Payne , Secretary

5/22/2023

Chapter 70.114 - Aids Payment Worksheet For Tax Year 2022(Payment Year 2023) - Payment Due January 31, 2023

5296 of 7056

LEGAL DESCRIPTION: T09 R01-W S31 GOV LOT 8 PARCEL NO: 10-3223-000 CONTROL NO: 81082

34.23 \$48,757.40 0.78413580 \$38,232.42

0 \$0.00 STAT 999999 STATE OF WISCONSIN

0.00834960 \$319.22 CNTY 52 RICHLAND COUNTY

0.00301790 \$115.38 MUNI 52010 TOWN OF EAGLE

0.00903130 \$345.29 REG 223850 SCH D OF RIVERDALE (MUSCODA)

0.00124050 \$47.43 VTAE 000300 SOUTHWEST WISCONSIN VTAE DISTRICT

Parcel Total: \$827.32

File Number Total: \$3,511.60

FILE NO: WR 571 E DATE OF PURCHASE: 08/31/2004 GRANTOR: TRUST FOR PUBLIC LANDS

LEGAL DESCRIPTION: T08 R01-W S01 GOV LOT 7 PARCEL NO: 092318 CONTROL NO: 92318

4.55 \$5,718.37 0.78413580 \$4,483.98

0 \$0.00 STAT 999999 STATE OF WISCONSIN

0.00834960 \$37.44 CNTY 52 RICHLAND COUNTY

0.00301790 \$13.53 MUNI 52010 TOWN OF EAGLE

0.00903130 \$40.50 REG 223850 SCH D OF RIVERDALE (MUSCODA)

0.00124050 \$5.56 VTAE 000300 SOUTHWEST WISCONSIN VTAE DISTRICT

Parcel Total: \$97.03



State of Wisconsin / Department of Natural Resources

Tony Evers , Governor

Adam N Payne , Secretary

5/22/2023

Chapter 70.114 - Aids Payment Worksheet For Tax Year 2022(Payment Year 2023) - Payment Due January 31, 2023

5297 of 7056

LEGAL DESCRIPTION: T08 R01-W S03 GOV LOT 6	PARCEL NO: 092319	CONTROL NO: 92319
--	-------------------	-------------------

6.44	\$8,091.84	0.78413580	\$6,345.10	
------	------------	------------	------------	--

0	\$0.00	STAT	999999	STATE OF WISCONSIN
0.00834960	\$52.98	CNTY	52	RICHLAND COUNTY
0.00301790	\$19.15	MUNI	52010	TOWN OF EAGLE
0.00903130	\$57.30	REG	223850	SCH D OF RIVERDALE (MUSCODA)
0.00124050	\$7.87	VTAE	000300	SOUTHWEST WISCONSIN VTAE DISTRICT

Parcel Total:	\$137.30
---------------	----------

LEGAL DESCRIPTION: T08 R01-W S04 GOV LOT 3	PARCEL NO: 092320	CONTROL NO: 92320
--	-------------------	-------------------

0.06	\$74.95	0.78413580	\$58.77	
------	---------	------------	---------	--

0	\$0.00	STAT	999999	STATE OF WISCONSIN
0.00834960	\$0.49	CNTY	52	RICHLAND COUNTY
0.00301790	\$0.18	MUNI	52010	TOWN OF EAGLE
0.00903130	\$0.53	REG	223850	SCH D OF RIVERDALE (MUSCODA)
0.00124050	\$0.07	VTAE	000300	SOUTHWEST WISCONSIN VTAE DISTRICT

Parcel Total:	\$1.27
---------------	--------

LEGAL DESCRIPTION: T09 R01-W S31 GOV LOT 6	PARCEL NO: 092323	CONTROL NO: 92323
--	-------------------	-------------------

1.74	\$2,186.82	0.78413580	\$1,714.77	
------	------------	------------	------------	--

0	\$0.00	STAT	999999	STATE OF WISCONSIN
0.00834960	\$14.32	CNTY	52	RICHLAND COUNTY
0.00301790	\$5.18	MUNI	52010	TOWN OF EAGLE
0.00903130	\$15.49	REG	223850	SCH D OF RIVERDALE (MUSCODA)
0.00124050	\$2.13	VTAE	000300	SOUTHWEST WISCONSIN VTAE DISTRICT

Parcel Total:	\$37.12
---------------	---------



State of Wisconsin / Department of Natural Resources

Tony Evers , Governor

Adam N Payne , Secretary

5/22/2023

Chapter 70.114 - Aids Payment Worksheet For Tax Year 2022(Payment Year 2023) - Payment Due January 31, 2023

5298 of 7056

LEGAL DESCRIPTION: T09 R01-W S32 GOV LOT 6				PARCEL NO: 092324			CONTROL NO: 92324		
1.64	\$2,060.44	0.78413580	\$1,615.66						
			0	\$0.00	STAT	999999	STATE OF WISCONSIN		
			0.00834960	\$13.49	CNTY	52	RICHLAND COUNTY		
			0.00301790	\$4.88	MUNI	52010	TOWN OF EAGLE		
			0.00903130	\$14.59	REG	223850	SCH D OF RIVERDALE (MUSCODA)		
			0.00124050	\$2.00	VTAE	000300	SOUTHWEST WISCONSIN VTAE DISTRICT		
Parcel Total:				\$34.96					

LEGAL DESCRIPTION: T09 R01-W S33 GOV LOT 6				PARCEL NO: 092325			CONTROL NO: 92325		
5.04	\$6,332.68	0.78413580	\$4,965.68						
			0	\$0.00	STAT	999999	STATE OF WISCONSIN		
			0.00834960	\$41.46	CNTY	52	RICHLAND COUNTY		
			0.00301790	\$14.99	MUNI	52010	TOWN OF EAGLE		
			0.00903130	\$44.85	REG	223850	SCH D OF RIVERDALE (MUSCODA)		
			0.00124050	\$6.16	VTAE	000300	SOUTHWEST WISCONSIN VTAE DISTRICT		
Parcel Total:				\$107.46					

File Number Total:				\$415.14					
--------------------	--	--	--	----------	--	--	--	--	--



State of Wisconsin / Department of Natural Resources

Tony Evers , Governor

Adam N Payne , Secretary

5/22/2023

Chapter 70.114 - Aids Payment Worksheet For Tax Year 2022(Payment Year 2023) - Payment Due January 31, 2023

5299 of 7056

FILE NO: WR 581 *				DATE OF PURCHASE: 11/04/2004				GRANTOR: WISCONSIN DEPT OF TRANSPORTA			
LEGAL DESCRIPTION: T09 R01-W S35 PT OF SESE				PARCEL NO: 093477				CONTROL NO: 93477			
1.1	\$11,827.66	0.78413580	\$9,274.49								
				0	\$0.00	STAT	999999	STATE OF WISCONSIN			
				0.00834960	\$77.44	CNTY	52	RICHLAND COUNTY			
				0.00301790	\$27.99	MUNI	52010	TOWN OF EAGLE			
				0.00903130	\$83.76	REG	223850	SCH D OF RIVERDALE (MUSCODA)			
				0.00124050	\$11.50	VTAE	000300	SOUTHWEST WISCONSIN VTAE DISTRICT			
Parcel Total:					\$200.69						

LEGAL DESCRIPTION: T08 R01-W S02 PT OF NENE				PARCEL NO: 093478				CONTROL NO: 93478			
0.16	\$4,233.38	0.78413580	\$3,319.55								
				0	\$0.00	STAT	999999	STATE OF WISCONSIN			
				0.00834960	\$27.72	CNTY	52	RICHLAND COUNTY			
				0.00301790	\$10.02	MUNI	52010	TOWN OF EAGLE			
				0.00903130	\$29.98	REG	223850	SCH D OF RIVERDALE (MUSCODA)			
				0.00124050	\$4.12	VTAE	000300	SOUTHWEST WISCONSIN VTAE DISTRICT			
Parcel Total:					\$71.84						

File Number Total:					\$272.53						
--------------------	--	--	--	--	----------	--	--	--	--	--	--



State of Wisconsin / Department of Natural Resources

Tony Evers , Governor

Adam N Payne , Secretary

5/22/2023

Chapter 70.114 - Aids Payment Worksheet For Tax Year 2022(Payment Year 2023) - Payment Due January 31, 2023

5300 of 7056

FILE NO: WR 582 *		DATE OF PURCHASE: 10/25/2005			GRANTOR: WILLIAM L WILSON			
LEGAL DESCRIPTION: T09 R01-W S32 PT OF SENW				PARCEL NO: 010-3224-0000		CONTROL NO: 94034		
9	\$21,497.95	0.78413580	\$16,857.31					
				0	\$0.00	STAT	999999	STATE OF WISCONSIN
				0.00834960	\$140.75	CNTY	52	RICHLAND COUNTY
				0.00301790	\$50.87	MUNI	52010	TOWN OF EAGLE
				0.00903130	\$152.24	REG	223850	SCH D OF RIVERDALE (MUSCODA)
				0.00124050	\$20.91	VTAE	000300	SOUTHWEST WISCONSIN VTAE DISTRICT
Parcel Total:					\$364.77			

LEGAL DESCRIPTION: T09 R01-W S32 FRAC LT 3		PARCEL NO: 010-3224-0000			CONTROL NO: 94035			
40	\$364,247.63	0.78413580	\$285,619.60					
				0	\$0.00	STAT	999999	STATE OF WISCONSIN
				0.00834960	\$2,384.80	CNTY	52	RICHLAND COUNTY
				0.00301790	\$861.97	MUNI	52010	TOWN OF EAGLE
				0.00903130	\$2,579.51	REG	223850	SCH D OF RIVERDALE (MUSCODA)
				0.00124050	\$354.31	VTAE	000300	SOUTHWEST WISCONSIN VTAE DISTRICT
Parcel Total:					\$6,180.59			

File Number Total:	\$6,545.36
--------------------	------------

Municipality Total:	\$15,573.62
---------------------	-------------



State of Wisconsin / Department of Natural Resources

Tony Evers , Governor

Adam N Payne , Secretary

5/22/2023

Chapter 70.114 - Aids Payment Worksheet For Tax Year 2022(Payment Year 2023) - Payment Due January 31, 2023

5301 of 7056

DETAIL FOR TOWN OF FOREST, RICHLAND COUNTY

Acres	Est. Adjust. Purch. Price	Level of Assessment	Adjusted Local Value	Net Gen. Tax Rate	Calc. Aid Pay Amount	----- Taxing Jurisdiction ----- Type	Code	Description
FILE NO: FI 2396 *			DATE OF PURCHASE: 02/15/1995			GRANTOR: GARY B HOKE		
LEGAL DESCRIPTION: T12 R02-W S23 LT3-CSM181841				PARCEL NO: 52012 2334-4000		CONTROL NO: 74403		
3.37	\$3,496.38	0.81950226	\$2,865.29					
				0	\$0.00	STAT	999999	STATE OF WISCONSIN
				0.00803940	\$23.04	CNTY	52	RICHLAND COUNTY
				0.00345870	\$9.91	MUNI	52012	TOWN OF FOREST
				0.007855	\$22.51	REG	625960	SCH D OF KICKAPOO AREA (VIOLA)
				0.00119440	\$3.42	VTAE	000300	SOUTHWEST WISCONSIN VTAE DISTRICT
Parcel Total:					\$58.88			

LEGAL DESCRIPTION: T12 R02-W S23 PLT1-CSM181841				PARCEL NO: 52012 2333-1000		CONTROL NO: 74404		
7.33	\$6,576.58	0.81950226	\$5,389.52					
				0	\$0.00	STAT	999999	STATE OF WISCONSIN
				0.00803940	\$43.33	CNTY	52	RICHLAND COUNTY
				0.00345870	\$18.64	MUNI	52012	TOWN OF FOREST
				0.007855	\$42.33	REG	625960	SCH D OF KICKAPOO AREA (VIOLA)
				0.00119440	\$6.44	VTAE	000300	SOUTHWEST WISCONSIN VTAE DISTRICT
Parcel Total:					\$110.74			



State of Wisconsin / Department of Natural Resources

Tony Evers , Governor

Adam N Payne , Secretary

5/22/2023

Chapter 70.114 - Aids Payment Worksheet For Tax Year 2022(Payment Year 2023) - Payment Due January 31, 2023

5302 of 7056

LEGAL DESCRIPTION: T12 R02-W S23 PLT1-CSM181841	PARCEL NO: 080689	CONTROL NO: 80689
---	-------------------	-------------------

1.07	\$873.37	0.81950226	\$715.73	
------	----------	------------	----------	--

0	\$0.00	STAT	999999	STATE OF WISCONSIN
---	--------	------	--------	--------------------

0.00803940	\$5.75	CNTY	52	RICHLAND COUNTY
------------	--------	------	----	-----------------

0.00345870	\$2.48	MUNI	52012	TOWN OF FOREST
------------	--------	------	-------	----------------

0.007855	\$5.62	REG	625960	SCH D OF KICKAPOO AREA (VIOLA)
----------	--------	-----	--------	--------------------------------

0.00119440	\$0.85	VTAE	000300	SOUTHWEST WISCONSIN VTAE DISTRICT
------------	--------	------	--------	-----------------------------------

Parcel Total:	\$14.70
---------------	---------

File Number Total:	\$184.32
--------------------	----------

FILE NO: FI 2662 *	DATE OF PURCHASE: 09/12/2000	GRANTOR: ROLAND HAZLETT TRUST
--------------------	------------------------------	-------------------------------

LEGAL DESCRIPTION: T12 R02-W S22 SWSE	PARCEL NO: 012-2243-0000	CONTROL NO: 84544
---------------------------------------	--------------------------	-------------------

40	\$72,243.70	0.81950226	\$59,203.87	
----	-------------	------------	-------------	--

0	\$0.00	STAT	999999	STATE OF WISCONSIN
---	--------	------	--------	--------------------

0.00803940	\$475.96	CNTY	52	RICHLAND COUNTY
------------	----------	------	----	-----------------

0.00345870	\$204.77	MUNI	52012	TOWN OF FOREST
------------	----------	------	-------	----------------

0.007855	\$465.05	REG	625960	SCH D OF KICKAPOO AREA (VIOLA)
----------	----------	-----	--------	--------------------------------

0.00119440	\$70.71	VTAE	000300	SOUTHWEST WISCONSIN VTAE DISTRICT
------------	---------	------	--------	-----------------------------------

Parcel Total:	\$1,216.49
---------------	------------



State of Wisconsin / Department of Natural Resources

Tony Evers , Governor

Adam N Payne , Secretary

5/22/2023

Chapter 70.114 - Aids Payment Worksheet For Tax Year 2022(Payment Year 2023) - Payment Due January 31, 2023

5303 of 7056

LEGAL DESCRIPTION: T12 R02-W S22 PT OF SESE				PARCEL NO: 012-2244-1000				CONTROL NO: 84545	
39.52	\$78,849.90	0.81950226	\$64,617.67						
				0	\$0.00	STAT	999999	STATE OF WISCONSIN	
				0.00803940	\$519.49	CNTY	52	RICHLAND COUNTY	
				0.00345870	\$223.49	MUNI	52012	TOWN OF FOREST	
				0.007855	\$507.57	REG	625960	SCH D OF KICKAPOO AREA (VIOLA)	
				0.00119440	\$77.18	VTAE	000300	SOUTHWEST WISCONSIN VTAE DISTRICT	
Parcel Total:					\$1,327.73				

LEGAL DESCRIPTION: T12 R02-W S22 PT OF NWSE				PARCEL NO: 012-2241-3000				CONTROL NO: 84546	
12	\$28,175.84	0.81950226	\$23,090.16						
				0	\$0.00	STAT	999999	STATE OF WISCONSIN	
				0.00803940	\$185.63	CNTY	52	RICHLAND COUNTY	
				0.00345870	\$79.86	MUNI	52012	TOWN OF FOREST	
				0.007855	\$181.37	REG	625960	SCH D OF KICKAPOO AREA (VIOLA)	
				0.00119440	\$27.58	VTAE	000300	SOUTHWEST WISCONSIN VTAE DISTRICT	
Parcel Total:					\$474.44				

LEGAL DESCRIPTION: T12 R02-W S22 PT OF NESE				PARCEL NO: 012-2241-3000				CONTROL NO: 84547	
8	\$18,783.89	0.81950226	\$15,393.44						
				0	\$0.00	STAT	999999	STATE OF WISCONSIN	
				0.00803940	\$123.75	CNTY	52	RICHLAND COUNTY	
				0.00345870	\$53.24	MUNI	52012	TOWN OF FOREST	
				0.007855	\$120.92	REG	625960	SCH D OF KICKAPOO AREA (VIOLA)	
				0.00119440	\$18.39	VTAE	000300	SOUTHWEST WISCONSIN VTAE DISTRICT	
Parcel Total:					\$316.30				



State of Wisconsin / Department of Natural Resources

Tony Evers , Governor

Adam N Payne , Secretary

5/22/2023

Chapter 70.114 - Aids Payment Worksheet For Tax Year 2022(Payment Year 2023) - Payment Due January 31, 2023

5304 of 7056

File Number Total: \$3,334.96

FILE NO: FI 2745 *

DATE OF PURCHASE: 08/07/2003

GRANTOR: MARY JO MIKLASZ

LEGAL DESCRIPTION: T12 R02-W S22 PT OF NESW

PARCEL NO: 012-2231-1000

CONTROL NO: 89808

15.66 \$44,327.46 0.81950226 \$36,326.45

0 \$0.00 STAT 999999 STATE OF WISCONSIN

0.00803940 \$292.04 CNTY 52 RICHLAND COUNTY

0.00345870 \$125.64 MUNI 52012 TOWN OF FOREST

0.007855 \$285.35 REG 625960 SCH D OF KICKAPOO AREA (VIOLA)

0.00119440 \$43.39 VTAE 000300 SOUTHWEST WISCONSIN VTAE DISTRICT

Parcel Total: \$746.42

File Number Total: \$746.42

FILE NO: FI 2770 *

DATE OF PURCHASE: 11/14/2003

GRANTOR: GERALD & SHIRLEY KUEHN REV.

LEGAL DESCRIPTION: T12 R02-W S21 PT OF NESE

PARCEL NO: 12-214-1

CONTROL NO: 89780

39 \$25,227.34 0.81950226 \$20,673.86

0 \$0.00 STAT 999999 STATE OF WISCONSIN

0.00803940 \$166.20 CNTY 52 RICHLAND COUNTY

0.00345870 \$71.50 MUNI 52012 TOWN OF FOREST

0.007855 \$162.39 REG 625960 SCH D OF KICKAPOO AREA (VIOLA)

0.00119440 \$24.69 VTAE 000300 SOUTHWEST WISCONSIN VTAE DISTRICT

Parcel Total: \$424.78



State of Wisconsin / Department of Natural Resources

Tony Evers , Governor

Adam N Payne , Secretary

5/22/2023

Chapter 70.114 - Aids Payment Worksheet For Tax Year 2022(Payment Year 2023) - Payment Due January 31, 2023

5305 of 7056

LEGAL DESCRIPTION: T12 R02-W S21 PT OF NWSE PARCEL NO: 12-2142-0 CONTROL NO: 89781

37.57 \$72,046.57 0.81950226 \$59,042.33

0 \$0.00 STAT 999999 STATE OF WISCONSIN

0.00803940 \$474.66 CNTY 52 RICHLAND COUNTY

0.00345870 \$204.21 MUNI 52012 TOWN OF FOREST

0.007855 \$463.78 REG 625960 SCH D OF KICKAPOO AREA (VIOLA)

0.00119440 \$70.52 VTAE 000300 SOUTHWEST WISCONSIN VTAE DISTRICT

Parcel Total: \$1,213.17

LEGAL DESCRIPTION: T12 R02-W S21 SWSE PARCEL NO: 12-2143-0 CONTROL NO: 89783

40 \$75,000.96 0.81950226 \$61,463.45

0 \$0.00 STAT 999999 STATE OF WISCONSIN

0.00803940 \$494.13 CNTY 52 RICHLAND COUNTY

0.00345870 \$212.58 MUNI 52012 TOWN OF FOREST

0.007855 \$482.80 REG 625960 SCH D OF KICKAPOO AREA (VIOLA)

0.00119440 \$73.41 VTAE 000300 SOUTHWEST WISCONSIN VTAE DISTRICT

Parcel Total: \$1,262.92

LEGAL DESCRIPTION: T12 R02-W S21 SESE PARCEL NO: 12-2144-0 CONTROL NO: 89785

40 \$75,000.96 0.81950226 \$61,463.45

0 \$0.00 STAT 999999 STATE OF WISCONSIN

0.00803940 \$494.13 CNTY 52 RICHLAND COUNTY

0.00345870 \$212.58 MUNI 52012 TOWN OF FOREST

0.007855 \$482.80 REG 625960 SCH D OF KICKAPOO AREA (VIOLA)

0.00119440 \$73.41 VTAE 000300 SOUTHWEST WISCONSIN VTAE DISTRICT

Parcel Total: \$1,262.92



State of Wisconsin / Department of Natural Resources

Tony Evers , Governor

Adam N Payne , Secretary

5/22/2023

Chapter 70.114 - Aids Payment Worksheet For Tax Year 2022(Payment Year 2023) - Payment Due
January 31, 2023

5306 of 7056

File Number Total: \$4,163.79

Municipality Total: \$8,429.49



State of Wisconsin / Department of Natural Resources

Tony Evers , Governor

Adam N Payne , Secretary

5/22/2023

Chapter 70.114 - Aids Payment Worksheet For Tax Year 2022(Payment Year 2023) - Payment Due January 31, 2023

5307 of 7056

DETAIL FOR TOWN OF HENRIETTA, RICHLAND COUNTY

Acres	Est. Adjust. Purch. Price	Level of Assessment	Adjusted Local Value	Net Gen. Tax Rate	Calc. Aid Pay Amount	----- Taxing Jurisdiction -----		
						Type	Code	Description
FILE NO: FI 2345 *			DATE OF PURCHASE: 08/29/1995			GRANTOR: WIS DEPT OF TRANSPORTATION		
LEGAL DESCRIPTION: T12 R01-E S03 PT OF NENE				PARCEL NO: 75397		CONTROL NO: 75397		
4.46	\$6,264.92	0.75996968	\$4,761.15					
				0	\$0.00	STAT	999999	STATE OF WISCONSIN
				0.00874340	\$41.63	CNTY	52	RICHLAND COUNTY
				0.00225950	\$10.76	MUNI	52014	TOWN OF HENRIETTA
				0.00879870	\$41.89	REG	622541	SCH D OF HILLSBORO
				0.001421	\$6.77	VTAE	000200	WESTERN WISCONSIN VTAE DISTRICT
Parcel Total:					\$101.05			

File Number Total: \$101.05

FILE NO: FI 2630 *			DATE OF PURCHASE: 01/11/2000			GRANTOR: LEONI SCOVILLE		
LEGAL DESCRIPTION: T12 R01-E S21 PT OF SWSW				PARCEL NO: 5201421333.1000		CONTROL NO: 83688		
4	\$8,760.58	0.75996968	\$6,657.77					
				0	\$0.00	STAT	999999	STATE OF WISCONSIN
				0.00874340	\$58.21	CNTY	52	RICHLAND COUNTY
				0.00225950	\$15.04	MUNI	52014	TOWN OF HENRIETTA
				0.011578	\$77.08	REG	524851	SCH D OF RICHLAND
				0.001299	\$8.65	VTAE	000300	SOUTHWEST WISCONSIN VTAE DISTRICT
Parcel Total:					\$158.98			



State of Wisconsin / Department of Natural Resources

Tony Evers , Governor

Adam N Payne , Secretary

5/22/2023

Chapter 70.114 - Aids Payment Worksheet For Tax Year 2022(Payment Year 2023) - Payment Due January 31, 2023

5308 of 7056

LEGAL DESCRIPTION: T12 R01-E S21 PT OF NWSW PARCEL NO: 520142133.1000 CONTROL NO: 83689

0.8 \$1,778.46 0.75996968 \$1,351.58

0 \$0.00 STAT 999999 STATE OF WISCONSIN

0.00874340 \$11.82 CNTY 52 RICHLAND COUNTY

0.00225950 \$3.05 MUNI 52014 TOWN OF HENRIETTA

0.011578 \$15.65 REG 524851 SCH D OF RICHLAND

0.001299 \$1.76 VTAE 000300 SOUTHWEST WISCONSIN VTAE DISTRICT

Parcel Total: \$32.28

File Number Total: \$191.26

Municipality Total: \$292.31



State of Wisconsin / Department of Natural Resources

Tony Evers , Governor

Adam N Payne , Secretary

5/22/2023

Chapter 70.114 - Aids Payment Worksheet For Tax Year 2022(Payment Year 2023) - Payment Due January 31, 2023

5309 of 7056

DETAIL FOR TOWN OF ITHACA, RICHLAND COUNTY

Acres	Est. Adjust. Purch. Price	Level of Assessment	Adjusted Local Value	Net Gen. Tax Rate	Calc. Aid Pay Amount	----- Taxing Jurisdiction -----		
						Type	Code	Description
FILE NO: FI 2073 A			DATE OF PURCHASE: 06/22/1993			GRANTOR: RICHLAND COUNTY		
LEGAL DESCRIPTION: T10 R02-E S25 PT OF SESE				PARCEL NO: 16-2544-3100		CONTROL NO: 71468		
0.1	\$22.80	0.73244276	\$16.70					
				0	\$0.00	STAT	999999	STATE OF WISCONSIN
				0.00887170	\$0.15	CNTY	52	RICHLAND COUNTY
				0.00350110	\$0.06	MUNI	52016	TOWN OF ITHACA
				0.01233410	\$0.21	REG	522660	SCH D OF ITHACA
				0.00131810	\$0.02	VTAE	000300	SOUTHWEST WISCONSIN VTAE DISTRICT
Parcel Total:					\$0.44			

LEGAL DESCRIPTION: T10 R02-E S36 PT OF NENE				PARCEL NO: 16-3611-2000		CONTROL NO: 71469		
3.1	\$702.72	0.73244276	\$514.70					
				0	\$0.00	STAT	999999	STATE OF WISCONSIN
				0.00887170	\$4.57	CNTY	52	RICHLAND COUNTY
				0.00350110	\$1.80	MUNI	52016	TOWN OF ITHACA
				0.01233410	\$6.35	REG	522660	SCH D OF ITHACA
				0.00131810	\$0.68	VTAE	000300	SOUTHWEST WISCONSIN VTAE DISTRICT
Parcel Total:					\$13.40			

File Number Total:					\$13.84			
--------------------	--	--	--	--	---------	--	--	--



State of Wisconsin / Department of Natural Resources

Tony Evers , Governor

Adam N Payne , Secretary

5/22/2023

Chapter 70.114 - Aids Payment Worksheet For Tax Year 2022(Payment Year 2023) - Payment Due January 31, 2023

5310 of 7056

FILE NO: FI 2284 *	DATE OF PURCHASE: 06/07/1993	GRANTOR: THOMAS PHILLIPS
LEGAL DESCRIPTION: T10 R02-E S25 PT OF NESE	PARCEL NO: 71424	CONTROL NO: 71424
1.3	\$1,036.45	0.73244276 \$759.14
	0	\$0.00 STAT 999999 STATE OF WISCONSIN
	0.00887170	\$6.73 CNTY 52 RICHLAND COUNTY
	0.00350110	\$2.66 MUNI 52016 TOWN OF ITHACA
	0.01233410	\$9.36 REG 522660 SCH D OF ITHACA
	0.00131810	\$1.00 VTAE 000300 SOUTHWEST WISCONSIN VTAE DISTRICT
Parcel Total:		\$19.75

File Number Total:	\$19.75
--------------------	---------

FILE NO: FI 2370 *	DATE OF PURCHASE: 01/10/1995	GRANTOR: RICHARD F HAUSER
LEGAL DESCRIPTION: T10 R02-E S04 P LT1-CSM171	PARCEL NO: 52016 0432-1000	CONTROL NO: 74742
26.17	\$38,721.86	0.73244276 \$28,361.54
	0	\$0.00 STAT 999999 STATE OF WISCONSIN
	0.00887170	\$251.61 CNTY 52 RICHLAND COUNTY
	0.00350110	\$99.30 MUNI 52016 TOWN OF ITHACA
	0.01233410	\$349.81 REG 522660 SCH D OF ITHACA
	0.00131810	\$37.38 VTAE 000300 SOUTHWEST WISCONSIN VTAE DISTRICT
Parcel Total:		\$738.10



State of Wisconsin / Department of Natural Resources

Tony Evers , Governor

Adam N Payne , Secretary

5/22/2023

Chapter 70.114 - Aids Payment Worksheet For Tax Year 2022(Payment Year 2023) - Payment Due January 31, 2023

5311 of 7056

LEGAL DESCRIPTION: T10 R02-E S04 P LT1-CSM171	PARCEL NO: 52016 0432-1300	CONTROL NO: 74743
---	----------------------------	-------------------

0.52	\$928.58	0.73244276	\$680.13
------	----------	------------	----------

0	\$0.00	STAT	999999	STATE OF WISCONSIN
0.00887170	\$6.03	CNTY	52	RICHLAND COUNTY
0.00350110	\$2.38	MUNI	52016	TOWN OF ITHACA
0.01233410	\$8.39	REG	522660	SCH D OF ITHACA
0.00131810	\$0.90	VTAE	000300	SOUTHWEST WISCONSIN VTAE DISTRICT

Parcel Total:	\$17.70
---------------	---------

LEGAL DESCRIPTION: T10 R02-E S04 P LT1-CSM171	PARCEL NO: 52016 0423-1000	CONTROL NO: 74744
---	----------------------------	-------------------

3.23	\$2,975.18	0.73244276	\$2,179.15
------	------------	------------	------------

0	\$0.00	STAT	999999	STATE OF WISCONSIN
0.00887170	\$19.33	CNTY	52	RICHLAND COUNTY
0.00350110	\$7.63	MUNI	52016	TOWN OF ITHACA
0.01233410	\$26.88	REG	522660	SCH D OF ITHACA
0.00131810	\$2.87	VTAE	000300	SOUTHWEST WISCONSIN VTAE DISTRICT

Parcel Total:	\$56.71
---------------	---------

File Number Total:	\$812.51
--------------------	----------



State of Wisconsin / Department of Natural Resources

Tony Evers , Governor

Adam N Payne , Secretary

5/22/2023

Chapter 70.114 - Aids Payment Worksheet For Tax Year 2022(Payment Year 2023) - Payment Due January 31, 2023

5312 of 7056

FILE NO: FI 2507 *	DATE OF PURCHASE: 08/27/1996	GRANTOR: CHERYL L JOHNSON
LEGAL DESCRIPTION: T10 R02-E S04 PT OF SWNW	PARCEL NO: 016-423-4100	CONTROL NO: 77223
0.35	\$875.29	0.73244276 \$641.10
	0	\$0.00 STAT 999999 STATE OF WISCONSIN
	0.00887170	\$5.69 CNTY 52 RICHLAND COUNTY
	0.00350110	\$2.24 MUNI 52016 TOWN OF ITHACA
	0.01233410	\$7.91 REG 522660 SCH D OF ITHACA
	0.00131810	\$0.85 VTAE 000300 SOUTHWEST WISCONSIN VTAE DISTRICT
Parcel Total:		\$16.69

File Number Total:	\$16.69
--------------------	---------

FILE NO: FI 2731 *	DATE OF PURCHASE: 12/30/2002	GRANTOR: LARRY D LUXTON
LEGAL DESCRIPTION: T10 R02-E S17 PT OF NESW	PARCEL NO: 520161731.2100	CONTROL NO: 87453
0.53	\$74,598.57	0.73244276 \$54,639.18
	0	\$0.00 STAT 999999 STATE OF WISCONSIN
	0.00887170	\$484.74 CNTY 52 RICHLAND COUNTY
	0.00350110	\$191.30 MUNI 52016 TOWN OF ITHACA
	0.01233410	\$673.92 REG 522660 SCH D OF ITHACA
	0.00131810	\$72.02 VTAE 000300 SOUTHWEST WISCONSIN VTAE DISTRICT
Parcel Total:		\$1,421.98

File Number Total:	\$1,421.98
--------------------	------------



State of Wisconsin / Department of Natural Resources

Tony Evers , Governor

Adam N Payne , Secretary

5/22/2023

Chapter 70.114 - Aids Payment Worksheet For Tax Year 2022(Payment Year 2023) - Payment Due January 31, 2023

5313 of 7056

FILE NO: FM 10757 *				DATE OF PURCHASE: 02/03/2021				GRANTOR: Estate of Douglas W. Munz			
LEGAL DESCRIPTION: T10 R02-E S36 PT OF NENE				PARCEL NO: 016-3611-1000				CONTROL NO: 138746			
20.4	\$12,978.69	0.73244276	\$9,506.15								
				0	\$0.00	STAT	999999	STATE OF WISCONSIN			
				0.00887170	\$84.34	CNTY	52	RICHLAND COUNTY			
				0.00350110	\$33.28	MUNI	52016	TOWN OF ITHACA			
				0.01233410	\$117.25	REG	522660	SCH D OF ITHACA			
				0.00131810	\$12.53	VTAE	000300	SOUTHWEST WISCONSIN VTAE DISTRICT			
Parcel Total:					\$247.40						

LEGAL DESCRIPTION: T10 R02-E S25 PT OF SESE				PARCEL NO: 016-2544-3000				CONTROL NO: 138747			
3.47	\$948.43	0.73244276	\$694.67								
				0	\$0.00	STAT	999999	STATE OF WISCONSIN			
				0.00887170	\$6.16	CNTY	52	RICHLAND COUNTY			
				0.00350110	\$2.43	MUNI	52016	TOWN OF ITHACA			
				0.01233410	\$8.57	REG	522660	SCH D OF ITHACA			
				0.00131810	\$0.92	VTAE	000300	SOUTHWEST WISCONSIN VTAE DISTRICT			
Parcel Total:					\$18.08						

File Number Total:					\$265.48						
--------------------	--	--	--	--	----------	--	--	--	--	--	--

Municipality Total:					\$2,550.25						
---------------------	--	--	--	--	------------	--	--	--	--	--	--



State of Wisconsin / Department of Natural Resources

Tony Evers , Governor

Adam N Payne , Secretary

5/22/2023

Chapter 70.114 - Aids Payment Worksheet For Tax Year 2022(Payment Year 2023) - Payment Due January 31, 2023

5314 of 7056

DETAIL FOR TOWN OF ORION, RICHLAND COUNTY

Acres	Est. Adjust. Purch. Price	Level of Assessment	Adjusted Local Value	Net Gen. Tax Rate	Calc. Aid Pay Amount	Type	Code	Taxing Jurisdiction Description
FILE NO: FI 2559 *			DATE OF PURCHASE: 09/19/1997			GRANTOR: GLENN EMERSON		
LEGAL DESCRIPTION: T09 R01-E S05 PT OF SENW				PARCEL NO: 52020-524-3000		CONTROL NO: 79382		
17.6	\$22,709.28	0.80063659	\$18,181.88					
				0	\$0.00	STAT	999999	STATE OF WISCONSIN
				0.00828230	\$150.59	CNTY	52	RICHLAND COUNTY
				0.00087220	\$15.86	MUNI	52020	TOWN OF ORION
				0.01096740	\$199.41	REG	524851	SCH D OF RICHLAND
				0.00123050	\$22.37	VTAE	000300	SOUTHWEST WISCONSIN VTAE DISTRICT
Parcel Total:					\$388.23			

LEGAL DESCRIPTION: T09 R01-E S05 PT OF SENE				PARCEL NO: 52020-513-4000		CONTROL NO: 79383		
4.8	\$6,193.44	0.80063659	\$4,958.70					
				0	\$0.00	STAT	999999	STATE OF WISCONSIN
				0.00828230	\$41.07	CNTY	52	RICHLAND COUNTY
				0.00087220	\$4.33	MUNI	52020	TOWN OF ORION
				0.01096740	\$54.38	REG	524851	SCH D OF RICHLAND
				0.00123050	\$6.10	VTAE	000300	SOUTHWEST WISCONSIN VTAE DISTRICT
Parcel Total:					\$105.88			



State of Wisconsin / Department of Natural Resources

Tony Evers , Governor

Adam N Payne , Secretary

5/22/2023

Chapter 70.114 - Aids Payment Worksheet For Tax Year 2022(Payment Year 2023) - Payment Due January 31, 2023

5315 of 7056

LEGAL DESCRIPTION: T09 R01-E S05 PT OF SWNE	PARCEL NO: 52020-513-3000	CONTROL NO: 79384
---	---------------------------	-------------------

20.6	\$26,580.18	0.80063659	\$21,281.07	
------	-------------	------------	-------------	--

0	\$0.00	STAT	999999	STATE OF WISCONSIN
0.00828230	\$176.26	CNTY	52	RICHLAND COUNTY
0.00087220	\$18.56	MUNI	52020	TOWN OF ORION
0.01096740	\$233.40	REG	524851	SCH D OF RICHLAND
0.00123050	\$26.19	VTAE	000300	SOUTHWEST WISCONSIN VTAE DISTRICT

Parcel Total:	\$454.41
---------------	----------

File Number Total:	\$948.52
--------------------	----------

FILE NO: WR 222 *	DATE OF PURCHASE: 04/08/1993	GRANTOR: HOWARD TENNEY
-------------------	------------------------------	------------------------

LEGAL DESCRIPTION: T09 R01-E S25 PT SWSW-LOT 1	PARCEL NO: 52020 2533-2000	CONTROL NO: 71880
--	----------------------------	-------------------

29	\$36,817.84	0.80063659	\$29,477.71	
----	-------------	------------	-------------	--

0	\$0.00	STAT	999999	STATE OF WISCONSIN
0.00828230	\$244.14	CNTY	52	RICHLAND COUNTY
0.00087220	\$25.71	MUNI	52020	TOWN OF ORION
0.01096740	\$323.29	REG	524851	SCH D OF RICHLAND
0.00123050	\$36.27	VTAE	000300	SOUTHWEST WISCONSIN VTAE DISTRICT

Parcel Total:	\$629.41
---------------	----------



State of Wisconsin / Department of Natural Resources

Tony Evers , Governor

Adam N Payne , Secretary

5/22/2023

Chapter 70.114 - Aids Payment Worksheet For Tax Year 2022(Payment Year 2023) - Payment Due January 31, 2023

5316 of 7056

LEGAL DESCRIPTION: T09 R01-E S25 PT SESW-LOT 1				PARCEL NO: 52020 2534-2000				CONTROL NO: 71881	
18.75	\$23,487.24	0.80063659	\$18,804.75	0	\$0.00	STAT	999999	STATE OF WISCONSIN	
				0.00828230	\$155.75	CNTY	52	RICHLAND COUNTY	
				0.00087220	\$16.40	MUNI	52020	TOWN OF ORION	
				0.01096740	\$206.24	REG	524851	SCH D OF RICHLAND	
				0.00123050	\$23.14	VTAE	000300	SOUTHWEST WISCONSIN VTAE DISTRICT	
Parcel Total:				\$401.53					

LEGAL DESCRIPTION: T09 R01-E S35 PT NENE-LOT 1				PARCEL NO: 52020 3511-1100				CONTROL NO: 71884	
1	\$1,269.58	0.80063659	\$1,016.47	0	\$0.00	STAT	999999	STATE OF WISCONSIN	
				0.00828230	\$8.42	CNTY	52	RICHLAND COUNTY	
				0.00087220	\$0.89	MUNI	52020	TOWN OF ORION	
				0.00895850	\$9.11	REG	223850	SCH D OF RIVERDALE (MUSCODA)	
				0.00123050	\$1.25	VTAE	000300	SOUTHWEST WISCONSIN VTAE DISTRICT	
Parcel Total:				\$19.67					

LEGAL DESCRIPTION: T09 R01-E S36 PT SWNE-LOT 1				PARCEL NO: 52020 3613-2000				CONTROL NO: 71885	
1.5	\$2,539.16	0.80063659	\$2,032.95	0	\$0.00	STAT	999999	STATE OF WISCONSIN	
				0.00828230	\$16.84	CNTY	52	RICHLAND COUNTY	
				0.00087220	\$1.77	MUNI	52020	TOWN OF ORION	
				0.01096740	\$22.30	REG	524851	SCH D OF RICHLAND	
				0.00123050	\$2.50	VTAE	000300	SOUTHWEST WISCONSIN VTAE DISTRICT	
Parcel Total:				\$43.41					



State of Wisconsin / Department of Natural Resources

Tony Evers , Governor

Adam N Payne , Secretary

5/22/2023

Chapter 70.114 - Aids Payment Worksheet For Tax Year 2022(Payment Year 2023) - Payment Due January 31, 2023

5317 of 7056

LEGAL DESCRIPTION: T09 R01-E S36 PT NENW-LOT 1				PARCEL NO: 52020 3621-2000				CONTROL NO: 71886	
32	\$40,626.58	0.80063659	\$32,527.13	0	\$0.00	STAT	999999	STATE OF WISCONSIN	
				0.00828230	\$269.40	CNTY	52	RICHLAND COUNTY	
				0.00087220	\$28.37	MUNI	52020	TOWN OF ORION	
				0.01096740	\$356.74	REG	524851	SCH D OF RICHLAND	
				0.00123050	\$40.02	VTAE	000300	SOUTHWEST WISCONSIN VTAE DISTRICT	
Parcel Total:					\$694.53				

LEGAL DESCRIPTION: T09 R01-E S36 PT NWNW-LOT 1				PARCEL NO: 52020 3622-2000				CONTROL NO: 71887	
37.7	\$47,355.36	0.80063659	\$37,914.44	0	\$0.00	STAT	999999	STATE OF WISCONSIN	
				0.00828230	\$314.02	CNTY	52	RICHLAND COUNTY	
				0.00087220	\$33.07	MUNI	52020	TOWN OF ORION	
				0.01096740	\$415.82	REG	524851	SCH D OF RICHLAND	
				0.00123050	\$46.65	VTAE	000300	SOUTHWEST WISCONSIN VTAE DISTRICT	
Parcel Total:					\$809.56				

LEGAL DESCRIPTION: T09 R01-E S36 PT SWNW-LOT 1				PARCEL NO: 52020 3623-1100				CONTROL NO: 71888	
1	\$1,269.58	0.80063659	\$1,016.47	0	\$0.00	STAT	999999	STATE OF WISCONSIN	
				0.00828230	\$8.42	CNTY	52	RICHLAND COUNTY	
				0.00087220	\$0.89	MUNI	52020	TOWN OF ORION	
				0.01096740	\$11.15	REG	524851	SCH D OF RICHLAND	
				0.00123050	\$1.25	VTAE	000300	SOUTHWEST WISCONSIN VTAE DISTRICT	
Parcel Total:					\$21.71				



State of Wisconsin / Department of Natural Resources

Tony Evers , Governor

Adam N Payne , Secretary

5/22/2023

Chapter 70.114 - Aids Payment Worksheet For Tax Year 2022(Payment Year 2023) - Payment Due January 31, 2023

5318 of 7056

LEGAL DESCRIPTION: T09 R01-E S36 PT SENW-LOT 1				PARCEL NO: 52020 3624-2000				CONTROL NO: 71889			
16.2	\$20,567.21	0.80063659	\$16,466.86								
				0	\$0.00	STAT	999999	STATE OF WISCONSIN			
				0.00828230	\$136.38	CNTY	52	RICHLAND COUNTY			
				0.00087220	\$14.36	MUNI	52020	TOWN OF ORION			
				0.01096740	\$180.60	REG	524851	SCH D OF RICHLAND			
				0.00123050	\$20.26	VTAE	000300	SOUTHWEST WISCONSIN VTAE DISTRICT			
Parcel Total:					\$351.60						

File Number Total:					\$2,971.42						
--------------------	--	--	--	--	------------	--	--	--	--	--	--

FILE NO: WR 241 *				DATE OF PURCHASE: 02/05/1993				GRANTOR: WAYNE DIETER			
LEGAL DESCRIPTION: T09 R01-E S32 PT OF NESW				PARCEL NO: 20-3231-1000				CONTROL NO: 71218			
34	\$46,390.48	0.80063659	\$37,141.92								
				0	\$0.00	STAT	999999	STATE OF WISCONSIN			
				0.00828230	\$307.62	CNTY	52	RICHLAND COUNTY			
				0.00087220	\$32.40	MUNI	52020	TOWN OF ORION			
				0.00895850	\$332.73	REG	223850	SCH D OF RIVERDALE (MUSCODA)			
				0.00123050	\$45.70	VTAE	000300	SOUTHWEST WISCONSIN VTAE DISTRICT			
Parcel Total:					\$718.45						



State of Wisconsin / Department of Natural Resources

Tony Evers , Governor

Adam N Payne , Secretary

5/22/2023

Chapter 70.114 - Aids Payment Worksheet For Tax Year 2022(Payment Year 2023) - Payment Due January 31, 2023

5319 of 7056

LEGAL DESCRIPTION: T09 R01-E S32 NWSE	PARCEL NO: 20-3242-0000	CONTROL NO: 71219
---------------------------------------	-------------------------	-------------------

40	\$32,701.86	0.80063659	\$26,182.31	
----	-------------	------------	-------------	--

0	\$0.00	STAT	999999	STATE OF WISCONSIN
---	--------	------	--------	--------------------

0.00828230	\$216.85	CNTY	52	RICHLAND COUNTY
------------	----------	------	----	-----------------

0.00087220	\$22.84	MUNI	52020	TOWN OF ORION
------------	---------	------	-------	---------------

0.00895850	\$234.55	REG	223850	SCH D OF RIVERDALE (MUSCODA)
------------	----------	-----	--------	------------------------------

0.00123050	\$32.22	VTAE	000300	SOUTHWEST WISCONSIN VTAE DISTRICT
------------	---------	------	--------	-----------------------------------

Parcel Total:	\$506.46
---------------	----------

File Number Total:	\$1,224.91
--------------------	------------

FILE NO: WR 243 *	DATE OF PURCHASE: 06/18/1992	GRANTOR: MUTTAIYA SUNDARALINGAM
-------------------	------------------------------	---------------------------------

LEGAL DESCRIPTION: T09 R01-E S34 PT GV LT 2	PARCEL NO: 52020 3431.5000	CONTROL NO: 70322
---	----------------------------	-------------------

2.06	\$92,525.67	0.80063659	\$74,079.44	
------	-------------	------------	-------------	--

0	\$0.00	STAT	999999	STATE OF WISCONSIN
---	--------	------	--------	--------------------

0.00828230	\$613.55	CNTY	52	RICHLAND COUNTY
------------	----------	------	----	-----------------

0.00087220	\$64.61	MUNI	52020	TOWN OF ORION
------------	---------	------	-------	---------------

0.00895850	\$663.64	REG	223850	SCH D OF RIVERDALE (MUSCODA)
------------	----------	-----	--------	------------------------------

0.00123050	\$91.15	VTAE	000300	SOUTHWEST WISCONSIN VTAE DISTRICT
------------	---------	------	--------	-----------------------------------

Parcel Total:	\$1,432.95
---------------	------------

File Number Total:	\$1,432.95
--------------------	------------



State of Wisconsin / Department of Natural Resources

Tony Evers , Governor

Adam N Payne , Secretary

5/22/2023

Chapter 70.114 - Aids Payment Worksheet For Tax Year 2022(Payment Year 2023) - Payment Due January 31, 2023

5320 of 7056

FILE NO: WR 318 *				DATE OF PURCHASE: 03/08/1994				GRANTOR: ROBERT BURNS, ET AL			
LEGAL DESCRIPTION: T09 R01-E S35 NENW				PARCEL NO: 52020 3521.0000				CONTROL NO: 72994			
40	\$71,781.55	0.80063659	\$57,470.93								
				0	\$0.00	STAT	999999	STATE OF WISCONSIN			
				0.00828230	\$475.99	CNTY	52	RICHLAND COUNTY			
				0.00087220	\$50.13	MUNI	52020	TOWN OF ORION			
				0.00895850	\$514.85	REG	223850	SCH D OF RIVERDALE (MUSCODA)			
				0.00123050	\$70.72	VTAE	000300	SOUTHWEST WISCONSIN VTAE DISTRICT			
Parcel Total:					\$1,111.69						

LEGAL DESCRIPTION: T09 R01-E S35 NWNW				PARCEL NO: 52020 3522.0000				CONTROL NO: 72995			
40	\$71,781.55	0.80063659	\$57,470.93								
				0	\$0.00	STAT	999999	STATE OF WISCONSIN			
				0.00828230	\$475.99	CNTY	52	RICHLAND COUNTY			
				0.00087220	\$50.13	MUNI	52020	TOWN OF ORION			
				0.00895850	\$514.85	REG	223850	SCH D OF RIVERDALE (MUSCODA)			
				0.00123050	\$70.72	VTAE	000300	SOUTHWEST WISCONSIN VTAE DISTRICT			
Parcel Total:					\$1,111.69						



State of Wisconsin / Department of Natural Resources

Tony Evers , Governor

Adam N Payne , Secretary

5/22/2023

Chapter 70.114 - Aids Payment Worksheet For Tax Year 2022(Payment Year 2023) - Payment Due January 31, 2023

5321 of 7056

LEGAL DESCRIPTION: T09 R01-E S35 PT GV LT 4	PARCEL NO: 52020 3523.0000	CONTROL NO: 72996
---	----------------------------	-------------------

61.91	\$111,109.19	0.80063659	\$88,958.09	
-------	--------------	------------	-------------	--

0	\$0.00	STAT	999999	STATE OF WISCONSIN
---	--------	------	--------	--------------------

0.00828230	\$736.78	CNTY	52	RICHLAND COUNTY
------------	----------	------	----	-----------------

0.00087220	\$77.59	MUNI	52020	TOWN OF ORION
------------	---------	------	-------	---------------

0.00895850	\$796.93	REG	223850	SCH D OF RIVERDALE (MUSCODA)
------------	----------	-----	--------	------------------------------

0.00123050	\$109.46	VTAE	000300	SOUTHWEST WISCONSIN VTAE DISTRICT
------------	----------	------	--------	-----------------------------------

Parcel Total:	\$1,720.76
---------------	------------

LEGAL DESCRIPTION: T09 R01-E S35 PT GV LT 5	PARCEL NO: 52020 3523.0000	CONTROL NO: 72997
---	----------------------------	-------------------

61.92	\$111,109.19	0.80063659	\$88,958.09	
-------	--------------	------------	-------------	--

0	\$0.00	STAT	999999	STATE OF WISCONSIN
---	--------	------	--------	--------------------

0.00828230	\$736.78	CNTY	52	RICHLAND COUNTY
------------	----------	------	----	-----------------

0.00087220	\$77.59	MUNI	52020	TOWN OF ORION
------------	---------	------	-------	---------------

0.00895850	\$796.93	REG	223850	SCH D OF RIVERDALE (MUSCODA)
------------	----------	-----	--------	------------------------------

0.00123050	\$109.46	VTAE	000300	SOUTHWEST WISCONSIN VTAE DISTRICT
------------	----------	------	--------	-----------------------------------

Parcel Total:	\$1,720.76
---------------	------------

File Number Total:	\$5,664.90
--------------------	------------



State of Wisconsin / Department of Natural Resources

Tony Evers , Governor

Adam N Payne , Secretary

5/22/2023

Chapter 70.114 - Aids Payment Worksheet For Tax Year 2022(Payment Year 2023) - Payment Due January 31, 2023

5322 of 7056

FILE NO: WR 330 *	DATE OF PURCHASE: 09/26/1994	GRANTOR: KENNETH THIEDE		
LEGAL DESCRIPTION: T09 R01-E S32 NESE	PARCEL NO: 20-3241-0000	CONTROL NO: 73798		
40	\$51,329.92	0.80063659	\$41,096.61	
	0	\$0.00	STAT 999999	STATE OF WISCONSIN
	0.00828230	\$340.37	CNTY 52	RICHLAND COUNTY
	0.00087220	\$35.85	MUNI 52020	TOWN OF ORION
	0.00895850	\$368.16	REG 223850	SCH D OF RIVERDALE (MUSCODA)
	0.00123050	\$50.57	VTAE 000300	SOUTHWEST WISCONSIN VTAE DISTRICT
Parcel Total:		\$794.95		

File Number Total:	\$794.95
--------------------	----------

FILE NO: WR 350 *	DATE OF PURCHASE: 06/30/1994	GRANTOR: NELSON HARDWOOD LUMBER CO.,		
LEGAL DESCRIPTION: T09 R01-E S34 PT OF SWNW	PARCEL NO: 20-3423-1000	CONTROL NO: 73833		
5	\$7,442.84	0.80063659	\$5,959.01	
	0	\$0.00	STAT 999999	STATE OF WISCONSIN
	0.00828230	\$49.35	CNTY 52	RICHLAND COUNTY
	0.00087220	\$5.20	MUNI 52020	TOWN OF ORION
	0.00895850	\$53.38	REG 223850	SCH D OF RIVERDALE (MUSCODA)
	0.00123050	\$7.33	VTAE 000300	SOUTHWEST WISCONSIN VTAE DISTRICT
Parcel Total:		\$115.26		



State of Wisconsin / Department of Natural Resources

Tony Evers , Governor

Adam N Payne , Secretary

5/22/2023

Chapter 70.114 - Aids Payment Worksheet For Tax Year 2022(Payment Year 2023) - Payment Due January 31, 2023

5323 of 7056

LEGAL DESCRIPTION: T09 R01-E S34 PT OF SENW				PARCEL NO: 20-3423-1000				CONTROL NO: 73834			
5	\$7,442.84	0.80063659	\$5,959.01								
				0	\$0.00	STAT	999999	STATE OF WISCONSIN			
				0.00828230	\$49.35	CNTY	52	RICHLAND COUNTY			
				0.00087220	\$5.20	MUNI	52020	TOWN OF ORION			
				0.00895850	\$53.38	REG	223850	SCH D OF RIVERDALE (MUSCODA)			
				0.00123050	\$7.33	VTAE	000300	SOUTHWEST WISCONSIN VTAE DISTRICT			
				Parcel Total:	\$115.26						

LEGAL DESCRIPTION: T09 R01-E S34 PT GV LT 1				PARCEL NO: 20-3431-1000				CONTROL NO: 73835			
32	\$47,647.56	0.80063659	\$38,148.38								
				0	\$0.00	STAT	999999	STATE OF WISCONSIN			
				0.00828230	\$315.96	CNTY	52	RICHLAND COUNTY			
				0.00087220	\$33.27	MUNI	52020	TOWN OF ORION			
				0.00895850	\$341.75	REG	223850	SCH D OF RIVERDALE (MUSCODA)			
				0.00123050	\$46.94	VTAE	000300	SOUTHWEST WISCONSIN VTAE DISTRICT			
				Parcel Total:	\$737.92						

LEGAL DESCRIPTION: T09 R01-E S34 PT GV LT 2				PARCEL NO: 20-3432-1000				CONTROL NO: 73836			
28	\$41,688.82	0.80063659	\$33,377.60								
				0	\$0.00	STAT	999999	STATE OF WISCONSIN			
				0.00828230	\$276.44	CNTY	52	RICHLAND COUNTY			
				0.00087220	\$29.11	MUNI	52020	TOWN OF ORION			
				0.00895850	\$299.01	REG	223850	SCH D OF RIVERDALE (MUSCODA)			
				0.00123050	\$41.07	VTAE	000300	SOUTHWEST WISCONSIN VTAE DISTRICT			
				Parcel Total:	\$645.63						



State of Wisconsin / Department of Natural Resources

Tony Evers , Governor

Adam N Payne , Secretary

5/22/2023

Chapter 70.114 - Aids Payment Worksheet For Tax Year 2022(Payment Year 2023) - Payment Due January 31, 2023

5324 of 7056

File Number Total: \$1,614.07

FILE NO: WR 374 *

DATE OF PURCHASE: 02/18/1995

GRANTOR: JON WAIT ET AL

LEGAL DESCRIPTION: T09 R01-E S34 PT GV LT 1

PARCEL NO: 52020 3432.2000

CONTROL NO: 74394

4.36 \$5,071.87 0.80063659 \$4,060.72

0 \$0.00 STAT 999999 STATE OF WISCONSIN

0.00828230 \$33.63 CNTY 52 RICHLAND COUNTY

0.00087220 \$3.54 MUNI 52020 TOWN OF ORION

0.00895850 \$36.38 REG 223850 SCH D OF RIVERDALE (MUSCODA)

0.00123050 \$5.00 VTAE 000300 SOUTHWEST WISCONSIN VTAE DISTRICT

Parcel Total: \$78.55

File Number Total: \$78.55

FILE NO: WR 409 *

DATE OF PURCHASE: 01/05/1996

GRANTOR: DIANA K MULHOLLAND ET AL

LEGAL DESCRIPTION: T09 R01-E S26 SESE

PARCEL NO: 52020 2644-0000

CONTROL NO: 76368

40 \$48,756.56 0.80063659 \$39,036.28

0 \$0.00 STAT 999999 STATE OF WISCONSIN

0.00828230 \$323.31 CNTY 52 RICHLAND COUNTY

0.00087220 \$34.05 MUNI 52020 TOWN OF ORION

0.00895850 \$349.71 REG 223850 SCH D OF RIVERDALE (MUSCODA)

0.00123050 \$48.03 VTAE 000300 SOUTHWEST WISCONSIN VTAE DISTRICT

Parcel Total: \$755.10



State of Wisconsin / Department of Natural Resources

Tony Evers , Governor

Adam N Payne , Secretary

5/22/2023

Chapter 70.114 - Aids Payment Worksheet For Tax Year 2022(Payment Year 2023) - Payment Due January 31, 2023

5325 of 7056

LEGAL DESCRIPTION: T09 R01-E S25 PT OF SWSW	PARCEL NO: 52020 2533-1000	CONTROL NO: 76369
---	----------------------------	-------------------

10.9	\$17,067.24	0.80063659	\$13,664.66	
------	-------------	------------	-------------	--

0	\$0.00	STAT	999999	STATE OF WISCONSIN
0.00828230	\$113.17	CNTY	52	RICHLAND COUNTY
0.00087220	\$11.92	MUNI	52020	TOWN OF ORION
0.01096740	\$149.87	REG	524851	SCH D OF RICHLAND
0.00123050	\$16.81	VTAE	000300	SOUTHWEST WISCONSIN VTAE DISTRICT

Parcel Total:	\$291.77
---------------	----------

File Number Total:	\$1,046.87
--------------------	------------

FILE NO: WR 441 *	DATE OF PURCHASE: 12/23/1996	GRANTOR: WISCONSIN POWER AND LIGHT CO
-------------------	------------------------------	---------------------------------------

LEGAL DESCRIPTION: T08 R01-E S04 PT OF NWNW	PARCEL NO: 52020 4020-2000	CONTROL NO: 77654
---	----------------------------	-------------------

2	\$27,385.83	0.80063659	\$21,926.10	
---	-------------	------------	-------------	--

0	\$0.00	STAT	999999	STATE OF WISCONSIN
0.00828230	\$181.60	CNTY	52	RICHLAND COUNTY
0.00087220	\$19.12	MUNI	52020	TOWN OF ORION
0.00895850	\$196.42	REG	223850	SCH D OF RIVERDALE (MUSCODA)
0.00123050	\$26.98	VTAE	000300	SOUTHWEST WISCONSIN VTAE DISTRICT

Parcel Total:	\$424.12
---------------	----------

File Number Total:	\$424.12
--------------------	----------



State of Wisconsin / Department of Natural Resources

Tony Evers , Governor

Adam N Payne , Secretary

5/22/2023

Chapter 70.114 - Aids Payment Worksheet For Tax Year 2022(Payment Year 2023) - Payment Due January 31, 2023

5326 of 7056

FILE NO: WR 460 *				DATE OF PURCHASE: 12/22/1997				GRANTOR: JACOB BENNETT			
LEGAL DESCRIPTION: T09 R01-E S36 SENE				PARCEL NO: 20-3614-00				CONTROL NO: 80084			
40	\$141,287.87	0.80063659	\$113,120.24								
				0	\$0.00	STAT	999999	STATE OF WISCONSIN			
				0.00828230	\$936.89	CNTY	52	RICHLAND COUNTY			
				0.00087220	\$98.67	MUNI	52020	TOWN OF ORION			
				0.01096740	\$1,240.63	REG	524851	SCH D OF RICHLAND			
				0.00123050	\$139.19	VTAE	000300	SOUTHWEST WISCONSIN VTAE DISTRICT			
Parcel Total:					\$2,415.38						

LEGAL DESCRIPTION: T09 R01-E S36 GOV LT 4				PARCEL NO: 20-3641-00				CONTROL NO: 80085			
62.2	\$61,381.42	0.80063659	\$49,144.21								
				0	\$0.00	STAT	999999	STATE OF WISCONSIN			
				0.00828230	\$407.03	CNTY	52	RICHLAND COUNTY			
				0.00087220	\$42.86	MUNI	52020	TOWN OF ORION			
				0.01096740	\$538.98	REG	524851	SCH D OF RICHLAND			
				0.00123050	\$60.47	VTAE	000300	SOUTHWEST WISCONSIN VTAE DISTRICT			
Parcel Total:					\$1,049.34						

File Number Total:					\$3,464.72					
--------------------	--	--	--	--	------------	--	--	--	--	--



State of Wisconsin / Department of Natural Resources

Tony Evers , Governor

Adam N Payne , Secretary

5/22/2023

Chapter 70.114 - Aids Payment Worksheet For Tax Year 2022(Payment Year 2023) - Payment Due January 31, 2023

5327 of 7056

FILE NO: WR 474 *				DATE OF PURCHASE: 05/27/1998				GRANTOR: MICHAEL DONOVAN			
LEGAL DESCRIPTION: T09 R01-E S34 PT GV LT 3				PARCEL NO: 52020-3413-6100				CONTROL NO: 80733			
0.16	\$19,755.03	0.80063659	\$15,816.60								
				0	\$0.00	STAT	999999	STATE OF WISCONSIN			
				0.00828230	\$131.00	CNTY	52	RICHLAND COUNTY			
				0.00087220	\$13.80	MUNI	52020	TOWN OF ORION			
				0.00895850	\$141.69	REG	223850	SCH D OF RIVERDALE (MUSCODA)			
				0.00123050	\$19.46	VTAE	000300	SOUTHWEST WISCONSIN VTAE DISTRICT			
Parcel Total:					\$305.95						

LEGAL DESCRIPTION: T09 R01-E S36 PT OF SWNW				PARCEL NO: 52020-3623-2000				CONTROL NO: 80734			
19.81	\$69,142.59	0.80063659	\$55,358.09								
				0	\$0.00	STAT	999999	STATE OF WISCONSIN			
				0.00828230	\$458.49	CNTY	52	RICHLAND COUNTY			
				0.00087220	\$48.28	MUNI	52020	TOWN OF ORION			
				0.01096740	\$607.13	REG	524851	SCH D OF RICHLAND			
				0.00123050	\$68.12	VTAE	000300	SOUTHWEST WISCONSIN VTAE DISTRICT			
Parcel Total:					\$1,182.02						

File Number Total:					\$1,487.97						
--------------------	--	--	--	--	------------	--	--	--	--	--	--



State of Wisconsin / Department of Natural Resources

Tony Evers , Governor

Adam N Payne , Secretary

5/22/2023

Chapter 70.114 - Aids Payment Worksheet For Tax Year 2022(Payment Year 2023) - Payment Due January 31, 2023

5328 of 7056

FILE NO: WR 551 *				DATE OF PURCHASE: 11/20/2003				GRANTOR: MICHAEL BLOYER, ETAL			
LEGAL DESCRIPTION: T08 R01-E S06 PT GV LT 6				PARCEL NO: 52020.4211.2000				CONTROL NO: 90213			
9	\$960.47	0.80063659	\$768.99								
				0	\$0.00	STAT	999999	STATE OF WISCONSIN			
				0.00828230	\$6.37	CNTY	52	RICHLAND COUNTY			
				0.00087220	\$0.67	MUNI	52020	TOWN OF ORION			
				0.00895850	\$6.89	REG	223850	SCH D OF RIVERDALE (MUSCODA)			
				0.00123050	\$0.95	VTAE	000300	SOUTHWEST WISCONSIN VTAE DISTRICT			
Parcel Total:					\$14.88						

LEGAL DESCRIPTION: T08 R01-E S05 PT GV LT 5				PARCEL NO: 52020.4122.1800				CONTROL NO: 90214			
4.83	\$274,393.07	0.80063659	\$219,689.13								
				0	\$0.00	STAT	999999	STATE OF WISCONSIN			
				0.00828230	\$1,819.53	CNTY	52	RICHLAND COUNTY			
				0.00087220	\$191.62	MUNI	52020	TOWN OF ORION			
				0.00895850	\$1,968.08	REG	223850	SCH D OF RIVERDALE (MUSCODA)			
				0.00123050	\$270.32	VTAE	000300	SOUTHWEST WISCONSIN VTAE DISTRICT			
Parcel Total:					\$4,249.55						

File Number Total:					\$4,264.43						
--------------------	--	--	--	--	------------	--	--	--	--	--	--



State of Wisconsin / Department of Natural Resources

Tony Evers , Governor

Adam N Payne , Secretary

5/22/2023

Chapter 70.114 - Aids Payment Worksheet For Tax Year 2022(Payment Year 2023) - Payment Due January 31, 2023

5329 of 7056

FILE NO: WR 554 *		DATE OF PURCHASE: 11/21/2003			GRANTOR: ROBERT J TROLLER			
LEGAL DESCRIPTION: T08 R01-E S06 PT GV LT 6				PARCEL NO: 52020-4212-1000		CONTROL NO: 89863		
11.63	\$86,233.94	0.80063659	\$69,042.05					
				0	\$0.00	STAT	999999	STATE OF WISCONSIN
				0.00828230	\$571.83	CNTY	52	RICHLAND COUNTY
				0.00087220	\$60.22	MUNI	52020	TOWN OF ORION
				0.00895850	\$618.51	REG	223850	SCH D OF RIVERDALE (MUSCODA)
				0.00123050	\$84.96	VTAE	000300	SOUTHWEST WISCONSIN VTAE DISTRICT
Parcel Total:					\$1,335.52			

LEGAL DESCRIPTION: T08 R01-E S06 LT1-CSM424		PARCEL NO: 52020-4211-1000			CONTROL NO: 89864			
0.69	\$5,115.57	0.80063659	\$4,095.71					
				0	\$0.00	STAT	999999	STATE OF WISCONSIN
				0.00828230	\$33.92	CNTY	52	RICHLAND COUNTY
				0.00087220	\$3.57	MUNI	52020	TOWN OF ORION
				0.00895850	\$36.69	REG	223850	SCH D OF RIVERDALE (MUSCODA)
				0.00123050	\$5.04	VTAE	000300	SOUTHWEST WISCONSIN VTAE DISTRICT
Parcel Total:					\$79.22			

File Number Total:					\$1,414.74			
--------------------	--	--	--	--	------------	--	--	--



State of Wisconsin / Department of Natural Resources

Tony Evers , Governor

Adam N Payne , Secretary

5/22/2023

Chapter 70.114 - Aids Payment Worksheet For Tax Year 2022(Payment Year 2023) - Payment Due January 31, 2023

5330 of 7056

FILE NO: WR 569 *				DATE OF PURCHASE: 08/04/2004				GRANTOR: GERALD T BENNETT			
LEGAL DESCRIPTION: T09 R01-E S36 PT GV LT 2				PARCEL NO: 3631-2100				CONTROL NO: 91969			
0.8	\$585.48	0.80063659	\$468.76								
				0	\$0.00	STAT	999999	STATE OF WISCONSIN			
				0.00828230	\$3.88	CNTY	52	RICHLAND COUNTY			
				0.00087220	\$0.41	MUNI	52020	TOWN OF ORION			
				0.01096740	\$5.14	REG	524851	SCH D OF RICHLAND			
				0.00123050	\$0.58	VTAE	000300	SOUTHWEST WISCONSIN VTAE DISTRICT			
Parcel Total:					\$10.01						

LEGAL DESCRIPTION: T09 R01-E S36 PT GV LT 3				PARCEL NO: 3642-1000				CONTROL NO: 91970			
57.92	\$60,200.58	0.80063659	\$48,198.79								
				0	\$0.00	STAT	999999	STATE OF WISCONSIN			
				0.00828230	\$399.20	CNTY	52	RICHLAND COUNTY			
				0.00087220	\$42.04	MUNI	52020	TOWN OF ORION			
				0.01096740	\$528.61	REG	524851	SCH D OF RICHLAND			
				0.00123050	\$59.31	VTAE	000300	SOUTHWEST WISCONSIN VTAE DISTRICT			
Parcel Total:					\$1,029.16						



State of Wisconsin / Department of Natural Resources

Tony Evers , Governor

Adam N Payne , Secretary

5/22/2023

Chapter 70.114 - Aids Payment Worksheet For Tax Year 2022(Payment Year 2023) - Payment Due January 31, 2023

5331 of 7056

LEGAL DESCRIPTION: T09 R01-E S36 PT OF SWNE	PARCEL NO: 020-3613-4000	CONTROL NO: 91979
---	--------------------------	-------------------

5	\$5,243.04	0.80063659	\$4,197.77
---	------------	------------	------------

0	\$0.00	STAT	999999	STATE OF WISCONSIN
0.00828230	\$34.77	CNTY	52	RICHLAND COUNTY
0.00087220	\$3.66	MUNI	52020	TOWN OF ORION
0.01096740	\$46.04	REG	524851	SCH D OF RICHLAND
0.00123050	\$5.17	VTAE	000300	SOUTHWEST WISCONSIN VTAE DISTRICT

Parcel Total:	\$89.64
---------------	---------

LEGAL DESCRIPTION: T09 R01-E S36 PT OF SENW	PARCEL NO: 020-3624-4100	CONTROL NO: 91980
---	--------------------------	-------------------

0.5	\$524.54	0.80063659	\$419.97
-----	----------	------------	----------

0	\$0.00	STAT	999999	STATE OF WISCONSIN
0.00828230	\$3.48	CNTY	52	RICHLAND COUNTY
0.00087220	\$0.37	MUNI	52020	TOWN OF ORION
0.01096740	\$4.61	REG	524851	SCH D OF RICHLAND
0.00123050	\$0.52	VTAE	000300	SOUTHWEST WISCONSIN VTAE DISTRICT

Parcel Total:	\$8.98
---------------	--------

File Number Total:	\$1,137.79
--------------------	------------



State of Wisconsin / Department of Natural Resources

Tony Evers , Governor

Adam N Payne , Secretary

5/22/2023

Chapter 70.114 - Aids Payment Worksheet For Tax Year 2022(Payment Year 2023) - Payment Due January 31, 2023

5332 of 7056

FILE NO: WR 591 *				DATE OF PURCHASE: 03/03/2006				GRANTOR: RUTH E COCKROFT			
LEGAL DESCRIPTION: T09 R01-E S36 PT OF SWNW				PARCEL NO: 020-3623-1100				CONTROL NO: 94955			
18.5	\$33,755.26	0.80063659	\$27,025.69								
				0	\$0.00	STAT	999999	STATE OF WISCONSIN			
				0.00828230	\$223.83	CNTY	52	RICHLAND COUNTY			
				0.00087220	\$23.57	MUNI	52020	TOWN OF ORION			
				0.01096740	\$296.40	REG	524851	SCH D OF RICHLAND			
				0.00123050	\$33.25	VTAE	000300	SOUTHWEST WISCONSIN VTAE DISTRICT			
Parcel Total:					\$577.05						

LEGAL DESCRIPTION: T09 R01-E S36 PT OF SENW				PARCEL NO: 020-3624-1100				CONTROL NO: 94959			
14.9	\$27,187.13	0.80063659	\$21,767.01								
				0	\$0.00	STAT	999999	STATE OF WISCONSIN			
				0.00828230	\$180.28	CNTY	52	RICHLAND COUNTY			
				0.00087220	\$18.99	MUNI	52020	TOWN OF ORION			
				0.01096740	\$238.73	REG	524851	SCH D OF RICHLAND			
				0.00123050	\$26.78	VTAE	000300	SOUTHWEST WISCONSIN VTAE DISTRICT			
Parcel Total:					\$464.78						



State of Wisconsin / Department of Natural Resources

Tony Evers , Governor

Adam N Payne , Secretary

5/22/2023

Chapter 70.114 - Aids Payment Worksheet For Tax Year 2022(Payment Year 2023) - Payment Due January 31, 2023

5333 of 7056

LEGAL DESCRIPTION: T09 R01-E S35 PT OF NESE				PARCEL NO: 020-3514-1100				CONTROL NO: 94960			
0.58	\$1,058.23	0.80063659	\$847.26								
				0	\$0.00	STAT	999999	STATE OF WISCONSIN			
				0.00828230	\$7.02	CNTY	52	RICHLAND COUNTY			
				0.00087220	\$0.74	MUNI	52020	TOWN OF ORION			
				0.01096740	\$9.29	REG	524851	SCH D OF RICHLAND			
				0.00123050	\$1.04	VTAE	000300	SOUTHWEST WISCONSIN VTAE DISTRICT			
				Parcel Total:	\$18.09						

LEGAL DESCRIPTION: T09 R01-E S36 PT OF NWSW				PARCEL NO: 020-3631-1100				CONTROL NO: 94961			
29.3	\$53,461.84	0.80063659	\$42,803.51								
				0	\$0.00	STAT	999999	STATE OF WISCONSIN			
				0.00828230	\$354.51	CNTY	52	RICHLAND COUNTY			
				0.00087220	\$37.33	MUNI	52020	TOWN OF ORION			
				0.01096740	\$469.44	REG	524851	SCH D OF RICHLAND			
				0.00123050	\$52.67	VTAE	000300	SOUTHWEST WISCONSIN VTAE DISTRICT			
				Parcel Total:	\$913.95						

LEGAL DESCRIPTION: T09 R01-E S36 PT OF NESW				PARCEL NO: 020-3632-1100				CONTROL NO: 94962			
20	\$36,492.53	0.80063659	\$29,217.25								
				0	\$0.00	STAT	999999	STATE OF WISCONSIN			
				0.00828230	\$241.99	CNTY	52	RICHLAND COUNTY			
				0.00087220	\$25.48	MUNI	52020	TOWN OF ORION			
				0.01096740	\$320.44	REG	524851	SCH D OF RICHLAND			
				0.00123050	\$35.95	VTAE	000300	SOUTHWEST WISCONSIN VTAE DISTRICT			
				Parcel Total:	\$623.86						



State of Wisconsin / Department of Natural Resources

Tony Evers , Governor

Adam N Payne , Secretary

5/22/2023

Chapter 70.114 - Aids Payment Worksheet For Tax Year 2022(Payment Year 2023) - Payment Due January 31, 2023

5334 of 7056

LEGAL DESCRIPTION: T09 R01-E S36 PT OF SWSW	PARCEL NO: 020-3632-1100	CONTROL NO: 94963
---	--------------------------	-------------------

1.4	\$2,555.01	0.80063659	\$2,045.63	
-----	------------	------------	------------	--

0	\$0.00	STAT	999999	STATE OF WISCONSIN
0.00828230	\$16.94	CNTY	52	RICHLAND COUNTY
0.00087220	\$1.78	MUNI	52020	TOWN OF ORION
0.01096740	\$22.44	REG	524851	SCH D OF RICHLAND
0.00123050	\$2.52	VTAE	000300	SOUTHWEST WISCONSIN VTAE DISTRICT

Parcel Total:	\$43.68
---------------	---------

LEGAL DESCRIPTION: T09 R01-E S36 PT OF SESW	PARCEL NO: 094964	CONTROL NO: 94964
---	-------------------	-------------------

3.89	\$7,098.35	0.80063659	\$5,683.20	
------	------------	------------	------------	--

0	\$0.00	STAT	999999	STATE OF WISCONSIN
0.00828230	\$47.07	CNTY	52	RICHLAND COUNTY
0.00087220	\$4.96	MUNI	52020	TOWN OF ORION
0.01096740	\$62.33	REG	524851	SCH D OF RICHLAND
0.00123050	\$6.99	VTAE	000300	SOUTHWEST WISCONSIN VTAE DISTRICT

Parcel Total:	\$121.35
---------------	----------

File Number Total:	\$2,762.76
--------------------	------------

Municipality Total:	\$30,733.67
---------------------	-------------



State of Wisconsin / Department of Natural Resources

Tony Evers , Governor

Adam N Payne , Secretary

5/22/2023

Chapter 70.114 - Aids Payment Worksheet For Tax Year 2022(Payment Year 2023) - Payment Due January 31, 2023

5335 of 7056

DETAIL FOR TOWN OF RICHWOOD, RICHLAND COUNTY

Acres	Est. Adjust. Purch. Price	Level of Assessment	Adjusted Local Value	Net Gen. Tax Rate	Calc. Aid Pay Amount	----- Taxing Jurisdiction -----		
						Type	Code	Description
FILE NO: WR 229 *			DATE OF PURCHASE: 07/31/1992			GRANTOR: JAMES MCHUGH, ET AL		
LEGAL DESCRIPTION: T08 R02-W S03 NWSW				PARCEL NO: 24-3932-0000		CONTROL NO: 70895		
40	\$8,406.06	0.86003718	\$7,229.52					
				0	\$0.00	STAT	999999	STATE OF WISCONSIN
				0.00770490	\$55.70	CNTY	52	RICHLAND COUNTY
				0.00208590	\$15.08	MUNI	52024	TOWN OF RICHWOOD
				0.008334	\$60.25	REG	223850	SCH D OF RIVERDALE (MUSCODA)
				0.00114470	\$8.28	VTAE	000300	SOUTHWEST WISCONSIN VTAE DISTRICT
Parcel Total:					\$139.31			

LEGAL DESCRIPTION: T08 R02-W S04 SWSW				PARCEL NO: 24-4033-0000		CONTROL NO: 70896		
40	\$35,931.94	0.86003718	\$30,902.81					
				0	\$0.00	STAT	999999	STATE OF WISCONSIN
				0.00770490	\$238.10	CNTY	52	RICHLAND COUNTY
				0.00208590	\$64.46	MUNI	52024	TOWN OF RICHWOOD
				0.008334	\$257.54	REG	223850	SCH D OF RIVERDALE (MUSCODA)
				0.00114470	\$35.37	VTAE	000300	SOUTHWEST WISCONSIN VTAE DISTRICT
Parcel Total:					\$595.47			



State of Wisconsin / Department of Natural Resources

Tony Evers , Governor

Adam N Payne , Secretary

5/22/2023

Chapter 70.114 - Aids Payment Worksheet For Tax Year 2022(Payment Year 2023) - Payment Due January 31, 2023

5336 of 7056

LEGAL DESCRIPTION: T08 R02-W S04 SESW	PARCEL NO: 24-4034-0000	CONTROL NO: 70897
---------------------------------------	-------------------------	-------------------

40	\$30,260.07	0.86003718	\$26,024.79	
----	-------------	------------	-------------	--

0	\$0.00	STAT	999999	STATE OF WISCONSIN
0.00770490	\$200.52	CNTY	52	RICHLAND COUNTY
0.00208590	\$54.28	MUNI	52024	TOWN OF RICHWOOD
0.008334	\$216.89	REG	223850	SCH D OF RIVERDALE (MUSCODA)
0.00114470	\$29.79	VTAE	000300	SOUTHWEST WISCONSIN VTAE DISTRICT

Parcel Total:	\$501.48
---------------	----------

LEGAL DESCRIPTION: T08 R02-W S04 PT OF NESE	PARCEL NO: 24-4041-0000	CONTROL NO: 70898
---	-------------------------	-------------------

20	\$15,969.99	0.86003718	\$13,734.79	
----	-------------	------------	-------------	--

0	\$0.00	STAT	999999	STATE OF WISCONSIN
0.00770490	\$105.83	CNTY	52	RICHLAND COUNTY
0.00208590	\$28.65	MUNI	52024	TOWN OF RICHWOOD
0.008334	\$114.47	REG	223850	SCH D OF RIVERDALE (MUSCODA)
0.00114470	\$15.72	VTAE	000300	SOUTHWEST WISCONSIN VTAE DISTRICT

Parcel Total:	\$264.67
---------------	----------

LEGAL DESCRIPTION: T08 R02-W S04 PT OF NWSE	PARCEL NO: 24-4042-0000	CONTROL NO: 70899
---	-------------------------	-------------------

20	\$9,665.99	0.86003718	\$8,313.11	
----	------------	------------	------------	--

0	\$0.00	STAT	999999	STATE OF WISCONSIN
0.00770490	\$64.05	CNTY	52	RICHLAND COUNTY
0.00208590	\$17.34	MUNI	52024	TOWN OF RICHWOOD
0.008334	\$69.28	REG	223850	SCH D OF RIVERDALE (MUSCODA)
0.00114470	\$9.52	VTAE	000300	SOUTHWEST WISCONSIN VTAE DISTRICT

Parcel Total:	\$160.19
---------------	----------



State of Wisconsin / Department of Natural Resources

Tony Evers , Governor

Adam N Payne , Secretary

5/22/2023

Chapter 70.114 - Aids Payment Worksheet For Tax Year 2022(Payment Year 2023) - Payment Due January 31, 2023

5337 of 7056

LEGAL DESCRIPTION: T08 R02-W S04 PT OF SWSE	PARCEL NO: 24-4043-1000	CONTROL NO: 70959
---	-------------------------	-------------------

32	\$15,130.04	0.86003718	\$13,012.39	
----	-------------	------------	-------------	--

0	\$0.00	STAT	999999	STATE OF WISCONSIN
0.00770490	\$100.26	CNTY	52	RICHLAND COUNTY
0.00208590	\$27.14	MUNI	52024	TOWN OF RICHWOOD
0.008334	\$108.45	REG	223850	SCH D OF RIVERDALE (MUSCODA)
0.00114470	\$14.90	VTAE	000300	SOUTHWEST WISCONSIN VTAE DISTRICT

Parcel Total:	\$250.75
---------------	----------

LEGAL DESCRIPTION: T08 R02-W S04 PT OF SESE	PARCEL NO: 24-4043-2000	CONTROL NO: 70960
---	-------------------------	-------------------

2	\$1,508.89	0.86003718	\$1,297.70	
---	------------	------------	------------	--

0	\$0.00	STAT	999999	STATE OF WISCONSIN
0.00770490	\$10.00	CNTY	52	RICHLAND COUNTY
0.00208590	\$2.71	MUNI	52024	TOWN OF RICHWOOD
0.008334	\$10.82	REG	223850	SCH D OF RIVERDALE (MUSCODA)
0.00114470	\$1.49	VTAE	000300	SOUTHWEST WISCONSIN VTAE DISTRICT

Parcel Total:	\$25.02
---------------	---------

LEGAL DESCRIPTION: T08 R02-W S06 FR NWNE	PARCEL NO: 24-4212-0000	CONTROL NO: 70961
--	-------------------------	-------------------

32.44	\$30,260.07	0.86003718	\$26,024.79	
-------	-------------	------------	-------------	--

0	\$0.00	STAT	999999	STATE OF WISCONSIN
0.00770490	\$200.52	CNTY	52	RICHLAND COUNTY
0.00208590	\$54.28	MUNI	52024	TOWN OF RICHWOOD
0.00816170	\$212.41	REG	220609	SCH D OF BOSCOBEL
0.00114470	\$29.79	VTAE	000300	SOUTHWEST WISCONSIN VTAE DISTRICT

Parcel Total:	\$497.00
---------------	----------



State of Wisconsin / Department of Natural Resources

Tony Evers , Governor

Adam N Payne , Secretary

5/22/2023

Chapter 70.114 - Aids Payment Worksheet For Tax Year 2022(Payment Year 2023) - Payment Due January 31, 2023

5338 of 7056

LEGAL DESCRIPTION: T08 R02-W S06 PT OF SWNE	PARCEL NO: 24-4213-1000	CONTROL NO: 70962
---	-------------------------	-------------------

36.9	\$38,592.53	0.86003718	\$33,191.01	
------	-------------	------------	-------------	--

0	\$0.00	STAT	999999	STATE OF WISCONSIN
0.00770490	\$255.73	CNTY	52	RICHLAND COUNTY
0.00208590	\$69.23	MUNI	52024	TOWN OF RICHWOOD
0.00816170	\$270.89	REG	220609	SCH D OF BOSCOBEL
0.00114470	\$37.99	VTAE	000300	SOUTHWEST WISCONSIN VTAE DISTRICT

Parcel Total:	\$633.84
---------------	----------

LEGAL DESCRIPTION: T08 R02-W S06 PT OF SENE	PARCEL NO: 24-4214-1000	CONTROL NO: 70963
---	-------------------------	-------------------

11	\$13,867.94	0.86003718	\$11,926.94	
----	-------------	------------	-------------	--

0	\$0.00	STAT	999999	STATE OF WISCONSIN
0.00770490	\$91.90	CNTY	52	RICHLAND COUNTY
0.00208590	\$24.88	MUNI	52024	TOWN OF RICHWOOD
0.00816170	\$97.34	REG	220609	SCH D OF BOSCOBEL
0.00114470	\$13.65	VTAE	000300	SOUTHWEST WISCONSIN VTAE DISTRICT

Parcel Total:	\$227.77
---------------	----------

LEGAL DESCRIPTION: T08 R02-W S06 FR NENW	PARCEL NO: 24-4221-0000	CONTROL NO: 70964
--	-------------------------	-------------------

32	\$28,368.01	0.86003718	\$24,397.54	
----	-------------	------------	-------------	--

0	\$0.00	STAT	999999	STATE OF WISCONSIN
0.00770490	\$187.98	CNTY	52	RICHLAND COUNTY
0.00208590	\$50.89	MUNI	52024	TOWN OF RICHWOOD
0.00816170	\$199.12	REG	220609	SCH D OF BOSCOBEL
0.00114470	\$27.93	VTAE	000300	SOUTHWEST WISCONSIN VTAE DISTRICT

Parcel Total:	\$465.92
---------------	----------



State of Wisconsin / Department of Natural Resources

Tony Evers , Governor

Adam N Payne , Secretary

5/22/2023

Chapter 70.114 - Aids Payment Worksheet For Tax Year 2022(Payment Year 2023) - Payment Due January 31, 2023

5339 of 7056

LEGAL DESCRIPTION: T08 R02-W S06 FR NWNW				PARCEL NO: 24-4222-0000				CONTROL NO: 70965	
36	\$37,824.01	0.86003718	\$32,530.06	0	\$0.00	STAT	999999	STATE OF WISCONSIN	
				0.00770490	\$250.64	CNTY	52	RICHLAND COUNTY	
				0.00208590	\$67.85	MUNI	52024	TOWN OF RICHWOOD	
				0.00816170	\$265.50	REG	220609	SCH D OF BOSCOBEL	
				0.00114470	\$37.24	VTAE	000300	SOUTHWEST WISCONSIN VTAE DISTRICT	
Parcel Total:					\$621.23				

LEGAL DESCRIPTION: T08 R02-W S06 SWNW				PARCEL NO: 24-4223-0000				CONTROL NO: 70966	
40	\$39,337.23	0.86003718	\$33,831.48	0	\$0.00	STAT	999999	STATE OF WISCONSIN	
				0.00770490	\$260.67	CNTY	52	RICHLAND COUNTY	
				0.00208590	\$70.57	MUNI	52024	TOWN OF RICHWOOD	
				0.00816170	\$276.12	REG	220609	SCH D OF BOSCOBEL	
				0.00114470	\$38.73	VTAE	000300	SOUTHWEST WISCONSIN VTAE DISTRICT	
Parcel Total:					\$646.09				

LEGAL DESCRIPTION: T08 R02-W S06 SENW				PARCEL NO: 24-4224-0000				CONTROL NO: 70967	
40	\$38,202.86	0.86003718	\$32,855.88	0	\$0.00	STAT	999999	STATE OF WISCONSIN	
				0.00770490	\$253.15	CNTY	52	RICHLAND COUNTY	
				0.00208590	\$68.53	MUNI	52024	TOWN OF RICHWOOD	
				0.00816170	\$268.16	REG	220609	SCH D OF BOSCOBEL	
				0.00114470	\$37.61	VTAE	000300	SOUTHWEST WISCONSIN VTAE DISTRICT	
Parcel Total:					\$627.45				



State of Wisconsin / Department of Natural Resources

Tony Evers , Governor

Adam N Payne , Secretary

5/22/2023

Chapter 70.114 - Aids Payment Worksheet For Tax Year 2022(Payment Year 2023) - Payment Due January 31, 2023

5340 of 7056

LEGAL DESCRIPTION: T08 R02-W S09 GOV LOT 5	PARCEL NO: 24-4511-0000	CONTROL NO: 70968
--	-------------------------	-------------------

37.56	\$28,409.14	0.86003718	\$24,432.92
-------	-------------	------------	-------------

0	\$0.00	STAT	999999	STATE OF WISCONSIN
0.00770490	\$188.25	CNTY	52	RICHLAND COUNTY
0.00208590	\$50.96	MUNI	52024	TOWN OF RICHWOOD
0.008334	\$203.62	REG	223850	SCH D OF RIVERDALE (MUSCODA)
0.00114470	\$27.97	VTAE	000300	SOUTHWEST WISCONSIN VTAE DISTRICT

Parcel Total:	\$470.80
---------------	----------

LEGAL DESCRIPTION: T08 R02-W S09 GOV LOT 6	PARCEL NO: 24-4512-0000	CONTROL NO: 70969
--	-------------------------	-------------------

45.6	\$34,503.15	0.86003718	\$29,673.99
------	-------------	------------	-------------

0	\$0.00	STAT	999999	STATE OF WISCONSIN
0.00770490	\$228.64	CNTY	52	RICHLAND COUNTY
0.00208590	\$61.90	MUNI	52024	TOWN OF RICHWOOD
0.008334	\$247.30	REG	223850	SCH D OF RIVERDALE (MUSCODA)
0.00114470	\$33.97	VTAE	000300	SOUTHWEST WISCONSIN VTAE DISTRICT

Parcel Total:	\$571.81
---------------	----------

LEGAL DESCRIPTION: T08 R02-W S09 GOV LOT 7	PARCEL NO: 24-4521-0000	CONTROL NO: 70970
--	-------------------------	-------------------

50.5	\$21,559.60	0.86003718	\$18,542.06
------	-------------	------------	-------------

0	\$0.00	STAT	999999	STATE OF WISCONSIN
0.00770490	\$142.86	CNTY	52	RICHLAND COUNTY
0.00208590	\$38.68	MUNI	52024	TOWN OF RICHWOOD
0.008334	\$154.53	REG	223850	SCH D OF RIVERDALE (MUSCODA)
0.00114470	\$21.23	VTAE	000300	SOUTHWEST WISCONSIN VTAE DISTRICT

Parcel Total:	\$357.30
---------------	----------



State of Wisconsin / Department of Natural Resources

Tony Evers , Governor

Adam N Payne , Secretary

5/22/2023

Chapter 70.114 - Aids Payment Worksheet For Tax Year 2022(Payment Year 2023) - Payment Due January 31, 2023

5341 of 7056

LEGAL DESCRIPTION: T08 R02-W S09 GOV LOT 8	PARCEL NO: 24-4522-0000	CONTROL NO: 70972
--	-------------------------	-------------------

64.2	\$30,974.47	0.86003718	\$26,639.20
------	-------------	------------	-------------

0	\$0.00	STAT	999999	STATE OF WISCONSIN
0.00770490	\$205.25	CNTY	52	RICHLAND COUNTY
0.00208590	\$55.57	MUNI	52024	TOWN OF RICHWOOD
0.008334	\$222.01	REG	223850	SCH D OF RIVERDALE (MUSCODA)
0.00114470	\$30.49	VTAE	000300	SOUTHWEST WISCONSIN VTAE DISTRICT

Parcel Total:	\$513.32
---------------	----------

LEGAL DESCRIPTION: T08 R02-W S10 NWNW	PARCEL NO: 24-4622-0000	CONTROL NO: 70973
---------------------------------------	-------------------------	-------------------

16.98	\$3,571.98	0.86003718	\$3,072.03
-------	------------	------------	------------

0	\$0.00	STAT	999999	STATE OF WISCONSIN
0.00770490	\$23.67	CNTY	52	RICHLAND COUNTY
0.00208590	\$6.41	MUNI	52024	TOWN OF RICHWOOD
0.008334	\$25.60	REG	223850	SCH D OF RIVERDALE (MUSCODA)
0.00114470	\$3.52	VTAE	000300	SOUTHWEST WISCONSIN VTAE DISTRICT

Parcel Total:	\$59.20
---------------	---------

LEGAL DESCRIPTION: T08 R02-W S18 GOV LOT 8	PARCEL NO: 24-5411-0000	CONTROL NO: 70974
--	-------------------------	-------------------

6	\$1,259.93	0.86003718	\$1,083.59
---	------------	------------	------------

0	\$0.00	STAT	999999	STATE OF WISCONSIN
0.00770490	\$8.35	CNTY	52	RICHLAND COUNTY
0.00208590	\$2.26	MUNI	52024	TOWN OF RICHWOOD
0.00816170	\$8.84	REG	220609	SCH D OF BOSCOBEL
0.00114470	\$1.24	VTAE	000300	SOUTHWEST WISCONSIN VTAE DISTRICT

Parcel Total:	\$20.69
---------------	---------



State of Wisconsin / Department of Natural Resources

Tony Evers , Governor

Adam N Payne , Secretary

5/22/2023

Chapter 70.114 - Aids Payment Worksheet For Tax Year 2022(Payment Year 2023) - Payment Due January 31, 2023

5342 of 7056

LEGAL DESCRIPTION: T08 R02-W S18 GOV LOT 10	PARCEL NO: 24-5422-0000	CONTROL NO: 70975
---	-------------------------	-------------------

36.3	\$7,648.36	0.86003718	\$6,577.88
------	------------	------------	------------

0	\$0.00	STAT	999999	STATE OF WISCONSIN
0.00770490	\$50.68	CNTY	52	RICHLAND COUNTY
0.00208590	\$13.72	MUNI	52024	TOWN OF RICHWOOD
0.00816170	\$53.69	REG	220609	SCH D OF BOSCOBEL
0.00114470	\$7.53	VTAE	000300	SOUTHWEST WISCONSIN VTAE DISTRICT

Parcel Total:	\$125.62
---------------	----------

LEGAL DESCRIPTION: T08 R02-W S18 GOV LOT 11	PARCEL NO: 24-5421-0000	CONTROL NO: 70976
---	-------------------------	-------------------

38.7	\$8,152.77	0.86003718	\$7,011.69
------	------------	------------	------------

0	\$0.00	STAT	999999	STATE OF WISCONSIN
0.00770490	\$54.02	CNTY	52	RICHLAND COUNTY
0.00208590	\$14.63	MUNI	52024	TOWN OF RICHWOOD
0.00816170	\$57.23	REG	220609	SCH D OF BOSCOBEL
0.00114470	\$8.03	VTAE	000300	SOUTHWEST WISCONSIN VTAE DISTRICT

Parcel Total:	\$133.91
---------------	----------

File Number Total:	\$7,908.84
--------------------	------------



State of Wisconsin / Department of Natural Resources

Tony Evers , Governor

Adam N Payne , Secretary

5/22/2023

Chapter 70.114 - Aids Payment Worksheet For Tax Year 2022(Payment Year 2023) - Payment Due January 31, 2023

5343 of 7056

FILE NO: WR 287 *				DATE OF PURCHASE: 05/05/1993				GRANTOR: WILLIAM WANEK			
LEGAL DESCRIPTION: T08 R02-W S03 PT OF NWNE				PARCEL NO: 52024-3912-0000				CONTROL NO: 72086			
2.1	\$1,491.93	0.86003718	\$1,283.12								
				0	\$0.00	STAT	999999	STATE OF WISCONSIN			
				0.00770490	\$9.89	CNTY	52	RICHLAND COUNTY			
				0.00208590	\$2.68	MUNI	52024	TOWN OF RICHWOOD			
				0.008334	\$10.69	REG	223850	SCH D OF RIVERDALE (MUSCODA)			
				0.00114470	\$1.47	VTAE	000300	SOUTHWEST WISCONSIN VTAE DISTRICT			
Parcel Total:					\$24.73						

LEGAL DESCRIPTION: T08 R02-W S03 PT OF NENW				PARCEL NO: 54024-3921-0000				CONTROL NO: 72087			
5	\$3,836.40	0.86003718	\$3,299.45								
				0	\$0.00	STAT	999999	STATE OF WISCONSIN			
				0.00770490	\$25.42	CNTY	52	RICHLAND COUNTY			
				0.00208590	\$6.88	MUNI	52024	TOWN OF RICHWOOD			
				0.008334	\$27.50	REG	223850	SCH D OF RIVERDALE (MUSCODA)			
				0.00114470	\$3.78	VTAE	000300	SOUTHWEST WISCONSIN VTAE DISTRICT			
Parcel Total:					\$63.58						



State of Wisconsin / Department of Natural Resources

Tony Evers , Governor

Adam N Payne , Secretary

5/22/2023

Chapter 70.114 - Aids Payment Worksheet For Tax Year 2022(Payment Year 2023) - Payment Due January 31, 2023

5344 of 7056

LEGAL DESCRIPTION: T08 R02-W S03 SENW	PARCEL NO: 52024-3924-0000	CONTROL NO: 72088
---------------------------------------	----------------------------	-------------------

40 \$30,264.95 0.86003718 \$26,028.98

0	\$0.00	STAT	999999	STATE OF WISCONSIN
0.00770490	\$200.55	CNTY	52	RICHLAND COUNTY
0.00208590	\$54.29	MUNI	52024	TOWN OF RICHWOOD
0.008334	\$216.93	REG	223850	SCH D OF RIVERDALE (MUSCODA)
0.00114470	\$29.80	VTAE	000300	SOUTHWEST WISCONSIN VTAE DISTRICT

Parcel Total: \$501.57

LEGAL DESCRIPTION: T08 R02-W S03 PT GV LT 1	PARCEL NO: 52024-3911-1000	CONTROL NO: 72089
---	----------------------------	-------------------

1.9 \$1,278.80 0.86003718 \$1,099.82

0	\$0.00	STAT	999999	STATE OF WISCONSIN
0.00770490	\$8.47	CNTY	52	RICHLAND COUNTY
0.00208590	\$2.29	MUNI	52024	TOWN OF RICHWOOD
0.008334	\$9.17	REG	223850	SCH D OF RIVERDALE (MUSCODA)
0.00114470	\$1.26	VTAE	000300	SOUTHWEST WISCONSIN VTAE DISTRICT

Parcel Total: \$21.19

LEGAL DESCRIPTION: T08 R02-W S03 PT GV LT 2	PARCEL NO: 52024-3913-0000	CONTROL NO: 72090
---	----------------------------	-------------------

40 \$30,264.95 0.86003718 \$26,028.98

0	\$0.00	STAT	999999	STATE OF WISCONSIN
0.00770490	\$200.55	CNTY	52	RICHLAND COUNTY
0.00208590	\$54.29	MUNI	52024	TOWN OF RICHWOOD
0.008334	\$216.93	REG	223850	SCH D OF RIVERDALE (MUSCODA)
0.00114470	\$29.80	VTAE	000300	SOUTHWEST WISCONSIN VTAE DISTRICT

Parcel Total: \$501.57



State of Wisconsin / Department of Natural Resources

Tony Evers , Governor

Adam N Payne , Secretary

5/22/2023

Chapter 70.114 - Aids Payment Worksheet For Tax Year 2022(Payment Year 2023) - Payment Due January 31, 2023

5345 of 7056

LEGAL DESCRIPTION: T08 R02-W S03 GOV LOT 3	PARCEL NO: 52024-3931-0000	CONTROL NO: 72091
--	----------------------------	-------------------

47.7	\$36,019.56	0.86003718	\$30,978.16
------	-------------	------------	-------------

0	\$0.00	STAT	999999	STATE OF WISCONSIN
0.00770490	\$238.68	CNTY	52	RICHLAND COUNTY
0.00208590	\$64.62	MUNI	52024	TOWN OF RICHWOOD
0.008334	\$258.17	REG	223850	SCH D OF RIVERDALE (MUSCODA)
0.00114470	\$35.46	VTAE	000300	SOUTHWEST WISCONSIN VTAE DISTRICT

Parcel Total:	\$596.93
---------------	----------

File Number Total:	\$1,709.57
--------------------	------------

FILE NO: WR 320 *	DATE OF PURCHASE: 01/04/1994	GRANTOR: JAMES P MCHUGH
-------------------	------------------------------	-------------------------

LEGAL DESCRIPTION: T08 R02-W S04 N1/2 OF NESE	PARCEL NO: 024-4041-0000	CONTROL NO: 72475
---	--------------------------	-------------------

20	\$15,078.39	0.86003718	\$12,967.98
----	-------------	------------	-------------

0	\$0.00	STAT	999999	STATE OF WISCONSIN
0.00770490	\$99.92	CNTY	52	RICHLAND COUNTY
0.00208590	\$27.05	MUNI	52024	TOWN OF RICHWOOD
0.008334	\$108.07	REG	223850	SCH D OF RIVERDALE (MUSCODA)
0.00114470	\$14.84	VTAE	000300	SOUTHWEST WISCONSIN VTAE DISTRICT

Parcel Total:	\$249.88
---------------	----------



State of Wisconsin / Department of Natural Resources

Tony Evers , Governor

Adam N Payne , Secretary

5/22/2023

Chapter 70.114 - Aids Payment Worksheet For Tax Year 2022(Payment Year 2023) - Payment Due January 31, 2023

5346 of 7056

LEGAL DESCRIPTION: T08 R02-W S04 PT OF NWSE				PARCEL NO: 024-4042-1000				CONTROL NO: 72476	
19.35	\$14,589.97	0.86003718	\$12,547.92	0	\$0.00	STAT	999999	STATE OF WISCONSIN	
				0.00770490	\$96.68	CNTY	52	RICHLAND COUNTY	
				0.00208590	\$26.17	MUNI	52024	TOWN OF RICHWOOD	
				0.008334	\$104.57	REG	223850	SCH D OF RIVERDALE (MUSCODA)	
				0.00114470	\$14.36	VTAE	000300	SOUTHWEST WISCONSIN VTAE DISTRICT	
Parcel Total:					\$241.78				

LEGAL DESCRIPTION: T08 R02-W S05 NWSW				PARCEL NO: 024-4132-0000				CONTROL NO: 72477	
40	\$30,158.63	0.86003718	\$25,937.54	0	\$0.00	STAT	999999	STATE OF WISCONSIN	
				0.00770490	\$199.85	CNTY	52	RICHLAND COUNTY	
				0.00208590	\$54.10	MUNI	52024	TOWN OF RICHWOOD	
				0.008334	\$216.16	REG	223850	SCH D OF RIVERDALE (MUSCODA)	
				0.00114470	\$29.69	VTAE	000300	SOUTHWEST WISCONSIN VTAE DISTRICT	
Parcel Total:					\$499.80				

LEGAL DESCRIPTION: T08 R02-W S05 NESW				PARCEL NO: 024-4131-0000				CONTROL NO: 72478	
40	\$30,158.63	0.86003718	\$25,937.54	0	\$0.00	STAT	999999	STATE OF WISCONSIN	
				0.00770490	\$199.85	CNTY	52	RICHLAND COUNTY	
				0.00208590	\$54.10	MUNI	52024	TOWN OF RICHWOOD	
				0.008334	\$216.16	REG	223850	SCH D OF RIVERDALE (MUSCODA)	
				0.00114470	\$29.69	VTAE	000300	SOUTHWEST WISCONSIN VTAE DISTRICT	
Parcel Total:					\$499.80				



State of Wisconsin / Department of Natural Resources

Tony Evers , Governor

Adam N Payne , Secretary

5/22/2023

Chapter 70.114 - Aids Payment Worksheet For Tax Year 2022(Payment Year 2023) - Payment Due January 31, 2023

5347 of 7056

LEGAL DESCRIPTION: T08 R02-W S05 SWNW	PARCEL NO: 024-4123-0000	CONTROL NO: 72479
---------------------------------------	--------------------------	-------------------

40	\$30,158.63	0.86003718	\$25,937.54	
----	-------------	------------	-------------	--

0	\$0.00	STAT	999999	STATE OF WISCONSIN
0.00770490	\$199.85	CNTY	52	RICHLAND COUNTY
0.00208590	\$54.10	MUNI	52024	TOWN OF RICHWOOD
0.008334	\$216.16	REG	223850	SCH D OF RIVERDALE (MUSCODA)
0.00114470	\$29.69	VTAE	000300	SOUTHWEST WISCONSIN VTAE DISTRICT

Parcel Total:	\$499.80
---------------	----------

LEGAL DESCRIPTION: T08 R02-W S05 PT OF SENW	PARCEL NO: 024-4124-1000	CONTROL NO: 72480
---	--------------------------	-------------------

38.91	\$29,336.60	0.86003718	\$25,230.57	
-------	-------------	------------	-------------	--

0	\$0.00	STAT	999999	STATE OF WISCONSIN
0.00770490	\$194.40	CNTY	52	RICHLAND COUNTY
0.00208590	\$52.63	MUNI	52024	TOWN OF RICHWOOD
0.008334	\$210.27	REG	223850	SCH D OF RIVERDALE (MUSCODA)
0.00114470	\$28.88	VTAE	000300	SOUTHWEST WISCONSIN VTAE DISTRICT

Parcel Total:	\$486.18
---------------	----------

LEGAL DESCRIPTION: T08 R02-W S05 PT OF NWNW	PARCEL NO: 024-4122-1000	CONTROL NO: 72481
---	--------------------------	-------------------

29.98	\$22,603.76	0.86003718	\$19,440.08	
-------	-------------	------------	-------------	--

0	\$0.00	STAT	999999	STATE OF WISCONSIN
0.00770490	\$149.78	CNTY	52	RICHLAND COUNTY
0.00208590	\$40.55	MUNI	52024	TOWN OF RICHWOOD
0.008334	\$162.01	REG	223850	SCH D OF RIVERDALE (MUSCODA)
0.00114470	\$22.25	VTAE	000300	SOUTHWEST WISCONSIN VTAE DISTRICT

Parcel Total:	\$374.59
---------------	----------



State of Wisconsin / Department of Natural Resources

Tony Evers , Governor

Adam N Payne , Secretary

5/22/2023

Chapter 70.114 - Aids Payment Worksheet For Tax Year 2022(Payment Year 2023) - Payment Due January 31, 2023

5348 of 7056

LEGAL DESCRIPTION: T08 R02-W S05 PT OF NENW				PARCEL NO: 024-4121-1000			CONTROL NO: 72482		
39.18	\$29,541.19	0.86003718	\$25,406.52						
				0	\$0.00	STAT	999999	STATE OF WISCONSIN	
				0.00770490	\$195.76	CNTY	52	RICHLAND COUNTY	
				0.00208590	\$52.99	MUNI	52024	TOWN OF RICHWOOD	
				0.008334	\$211.74	REG	223850	SCH D OF RIVERDALE (MUSCODA)	
				0.00114470	\$29.08	VTAE	000300	SOUTHWEST WISCONSIN VTAE DISTRICT	
				Parcel Total:	\$489.57				

LEGAL DESCRIPTION: T08 R02-W S06 PT OF SENE				PARCEL NO: 024-4214-1000			CONTROL NO: 72483		
27.8	\$20,959.72	0.86003718	\$18,026.14						
				0	\$0.00	STAT	999999	STATE OF WISCONSIN	
				0.00770490	\$138.89	CNTY	52	RICHLAND COUNTY	
				0.00208590	\$37.60	MUNI	52024	TOWN OF RICHWOOD	
				0.00816170	\$147.12	REG	220609	SCH D OF BOSCOBEL	
				0.00114470	\$20.63	VTAE	000300	SOUTHWEST WISCONSIN VTAE DISTRICT	
				Parcel Total:	\$344.24				

LEGAL DESCRIPTION: T08 R02-W S06 PT OF SWNE				PARCEL NO: 024-4213-1000			CONTROL NO: 72484		
0.9	\$678.26	0.86003718	\$583.33						
				0	\$0.00	STAT	999999	STATE OF WISCONSIN	
				0.00770490	\$4.49	CNTY	52	RICHLAND COUNTY	
				0.00208590	\$1.22	MUNI	52024	TOWN OF RICHWOOD	
				0.00816170	\$4.76	REG	220609	SCH D OF BOSCOBEL	
				0.00114470	\$0.67	VTAE	000300	SOUTHWEST WISCONSIN VTAE DISTRICT	
				Parcel Total:	\$11.14				



State of Wisconsin / Department of Natural Resources

Tony Evers , Governor

Adam N Payne , Secretary

5/22/2023

Chapter 70.114 - Aids Payment Worksheet For Tax Year 2022(Payment Year 2023) - Payment Due January 31, 2023

5349 of 7056

LEGAL DESCRIPTION: T08 R02-W S06 PT OF NENE	PARCEL NO: 24-4211-1200	CONTROL NO: 72485
---	-------------------------	-------------------

0.9	\$678.26	0.86003718	\$583.33
-----	----------	------------	----------

0	\$0.00	STAT	999999	STATE OF WISCONSIN
---	--------	------	--------	--------------------

0.00770490	\$4.49	CNTY	52	RICHLAND COUNTY
------------	--------	------	----	-----------------

0.00208590	\$1.22	MUNI	52024	TOWN OF RICHWOOD
------------	--------	------	-------	------------------

0.008334	\$4.86	REG	223850	SCH D OF RIVERDALE (MUSCODA)
----------	--------	-----	--------	------------------------------

0.00114470	\$0.67	VTAE	000300	SOUTHWEST WISCONSIN VTAE DISTRICT
------------	--------	------	--------	-----------------------------------

Parcel Total:	\$11.24
---------------	---------

File Number Total:	\$3,708.02
--------------------	------------

FILE NO: WR 320 A	DATE OF PURCHASE: 01/04/1994	GRANTOR: JAMES MCHUGH DEVELOPMENT CO.
-------------------	------------------------------	---------------------------------------

LEGAL DESCRIPTION: T08 R02-W S03 SWNW	PARCEL NO: 024-3923.0000	CONTROL NO: 72486
---------------------------------------	--------------------------	-------------------

40	\$30,042.51	0.86003718	\$25,837.68
----	-------------	------------	-------------

0	\$0.00	STAT	999999	STATE OF WISCONSIN
---	--------	------	--------	--------------------

0.00770490	\$199.08	CNTY	52	RICHLAND COUNTY
------------	----------	------	----	-----------------

0.00208590	\$53.89	MUNI	52024	TOWN OF RICHWOOD
------------	---------	------	-------	------------------

0.008334	\$215.33	REG	223850	SCH D OF RIVERDALE (MUSCODA)
----------	----------	-----	--------	------------------------------

0.00114470	\$29.58	VTAE	000300	SOUTHWEST WISCONSIN VTAE DISTRICT
------------	---------	------	--------	-----------------------------------

Parcel Total:	\$497.88
---------------	----------

File Number Total:	\$497.88
--------------------	----------



State of Wisconsin / Department of Natural Resources

Tony Evers , Governor

Adam N Payne , Secretary

5/22/2023

Chapter 70.114 - Aids Payment Worksheet For Tax Year 2022(Payment Year 2023) - Payment Due January 31, 2023

5350 of 7056

FILE NO: WR 391 *				DATE OF PURCHASE: 08/14/1995				GRANTOR: WILLIAM H WANЕК			
LEGAL DESCRIPTION: T08 R02-W S03 PT OF NWNW				PARCEL NO: 52024 3921-1000				CONTROL NO: 75638			
1	\$1,608.31	0.86003718	\$1,383.21								
				0	\$0.00	STAT	999999	STATE OF WISCONSIN			
				0.00770490	\$10.66	CNTY	52	RICHLAND COUNTY			
				0.00208590	\$2.89	MUNI	52024	TOWN OF RICHWOOD			
				0.008334	\$11.53	REG	223850	SCH D OF RIVERDALE (MUSCODA)			
				0.00114470	\$1.58	VTAE	000300	SOUTHWEST WISCONSIN VTAE DISTRICT			
				Parcel Total:		\$26.66					

LEGAL DESCRIPTION: T08 R02-W S03 PT OF NENW				PARCEL NO: 52024 3921-1000				CONTROL NO: 75639			
33.68	\$55,039.90	0.86003718	\$47,336.36								
				0	\$0.00	STAT	999999	STATE OF WISCONSIN			
				0.00770490	\$364.72	CNTY	52	RICHLAND COUNTY			
				0.00208590	\$98.74	MUNI	52024	TOWN OF RICHWOOD			
				0.008334	\$394.50	REG	223850	SCH D OF RIVERDALE (MUSCODA)			
				0.00114470	\$54.19	VTAE	000300	SOUTHWEST WISCONSIN VTAE DISTRICT			
				Parcel Total:		\$912.15					



State of Wisconsin / Department of Natural Resources

Tony Evers , Governor

Adam N Payne , Secretary

5/22/2023

Chapter 70.114 - Aids Payment Worksheet For Tax Year 2022(Payment Year 2023) - Payment Due January 31, 2023

5351 of 7056

LEGAL DESCRIPTION: T08 R02-W S03 PT OF NWNE				PARCEL NO: 52024 3912-1000				CONTROL NO: 75640	
37.68	\$53,610.29	0.86003718	\$46,106.84						
				0	\$0.00	STAT	999999	STATE OF WISCONSIN	
				0.00770490	\$355.25	CNTY	52	RICHLAND COUNTY	
				0.00208590	\$96.17	MUNI	52024	TOWN OF RICHWOOD	
				0.008334	\$384.25	REG	223850	SCH D OF RIVERDALE (MUSCODA)	
				0.00114470	\$52.78	VTAE	000300	SOUTHWEST WISCONSIN VTAE DISTRICT	
				Parcel Total:	\$888.45				

LEGAL DESCRIPTION: T08 R02-W S03 PT GV LT 1				PARCEL NO: 52024 3911-1000				CONTROL NO: 75641	
37.46	\$49,410.82	0.86003718	\$42,495.14						
				0	\$0.00	STAT	999999	STATE OF WISCONSIN	
				0.00770490	\$327.42	CNTY	52	RICHLAND COUNTY	
				0.00208590	\$88.64	MUNI	52024	TOWN OF RICHWOOD	
				0.008334	\$354.15	REG	223850	SCH D OF RIVERDALE (MUSCODA)	
				0.00114470	\$48.64	VTAE	000300	SOUTHWEST WISCONSIN VTAE DISTRICT	
				Parcel Total:	\$818.85				

LEGAL DESCRIPTION: T08 R02-W S03 PT GV LT 2				PARCEL NO: 52024 3912-1000				CONTROL NO: 75642	
1.7	\$2,412.46	0.86003718	\$2,074.81						
				0	\$0.00	STAT	999999	STATE OF WISCONSIN	
				0.00770490	\$15.99	CNTY	52	RICHLAND COUNTY	
				0.00208590	\$4.33	MUNI	52024	TOWN OF RICHWOOD	
				0.008334	\$17.29	REG	223850	SCH D OF RIVERDALE (MUSCODA)	
				0.00114470	\$2.38	VTAE	000300	SOUTHWEST WISCONSIN VTAE DISTRICT	
				Parcel Total:	\$39.99				



State of Wisconsin / Department of Natural Resources

Tony Evers , Governor

Adam N Payne , Secretary

5/22/2023

Chapter 70.114 - Aids Payment Worksheet For Tax Year 2022(Payment Year 2023) - Payment Due January 31, 2023

5352 of 7056

File Number Total: \$2,686.10

FILE NO: WR 412 *

DATE OF PURCHASE: 01/26/1996

GRANTOR: CARL F GOODWILER

LEGAL DESCRIPTION: T08 R02-W S08 PT GV LT 1

PARCEL NO: 52024 4411-2000

CONTROL NO: 76370

29.55 \$31,939.76 0.86003718 \$27,469.38

0 \$0.00 STAT 999999 STATE OF WISCONSIN

0.00770490 \$211.65 CNTY 52 RICHLAND COUNTY

0.00208590 \$57.30 MUNI 52024 TOWN OF RICHWOOD

0.008334 \$228.93 REG 223850 SCH D OF RIVERDALE (MUSCODA)

0.00114470 \$31.44 VTAE 000300 SOUTHWEST WISCONSIN VTAE DISTRICT

Parcel Total: \$529.32

File Number Total: \$529.32

FILE NO: WR 418 *

DATE OF PURCHASE: 05/30/1996

GRANTOR: KENNETH J DREMSA

LEGAL DESCRIPTION: T08 R02-W S05 NESE

PARCEL NO: 52024 4141-0000

CONTROL NO: 77601

40 \$72,238.76 0.86003718 \$62,128.02

0 \$0.00 STAT 999999 STATE OF WISCONSIN

0.00770490 \$478.69 CNTY 52 RICHLAND COUNTY

0.00208590 \$129.59 MUNI 52024 TOWN OF RICHWOOD

0.008334 \$517.77 REG 223850 SCH D OF RIVERDALE (MUSCODA)

0.00114470 \$71.12 VTAE 000300 SOUTHWEST WISCONSIN VTAE DISTRICT

Parcel Total: \$1,197.17



State of Wisconsin / Department of Natural Resources

Tony Evers , Governor

Adam N Payne , Secretary

5/22/2023

Chapter 70.114 - Aids Payment Worksheet For Tax Year 2022(Payment Year 2023) - Payment Due January 31, 2023

5353 of 7056

LEGAL DESCRIPTION: T08 R02-W S05 PT OF NWSE				PARCEL NO: 52024 4142-0000				CONTROL NO: 77602	
36	\$83,018.43	0.86003718	\$71,398.94						
				0	\$0.00	STAT	999999	STATE OF WISCONSIN	
				0.00770490	\$550.12	CNTY	52	RICHLAND COUNTY	
				0.00208590	\$148.93	MUNI	52024	TOWN OF RICHWOOD	
				0.008334	\$595.04	REG	223850	SCH D OF RIVERDALE (MUSCODA)	
				0.00114470	\$81.73	VTAE	000300	SOUTHWEST WISCONSIN VTAE DISTRICT	
Parcel Total:					\$1,375.82				

LEGAL DESCRIPTION: T08 R02-W S05 SWSE				PARCEL NO: 52024 4143-0000				CONTROL NO: 77603	
40	\$11,561.53	0.86003718	\$9,943.34						
				0	\$0.00	STAT	999999	STATE OF WISCONSIN	
				0.00770490	\$76.61	CNTY	52	RICHLAND COUNTY	
				0.00208590	\$20.74	MUNI	52024	TOWN OF RICHWOOD	
				0.008334	\$82.87	REG	223850	SCH D OF RIVERDALE (MUSCODA)	
				0.00114470	\$11.38	VTAE	000300	SOUTHWEST WISCONSIN VTAE DISTRICT	
Parcel Total:					\$191.60				

LEGAL DESCRIPTION: T08 R02-W S05 SESE				PARCEL NO: 52024 4144-0000				CONTROL NO: 77604	
40	\$23,580.53	0.86003718	\$20,280.13						
				0	\$0.00	STAT	999999	STATE OF WISCONSIN	
				0.00770490	\$156.26	CNTY	52	RICHLAND COUNTY	
				0.00208590	\$42.30	MUNI	52024	TOWN OF RICHWOOD	
				0.008334	\$169.01	REG	223850	SCH D OF RIVERDALE (MUSCODA)	
				0.00114470	\$23.21	VTAE	000300	SOUTHWEST WISCONSIN VTAE DISTRICT	
Parcel Total:					\$390.78				



State of Wisconsin / Department of Natural Resources

Tony Evers , Governor

Adam N Payne , Secretary

5/22/2023

Chapter 70.114 - Aids Payment Worksheet For Tax Year 2022(Payment Year 2023) - Payment Due January 31, 2023

5354 of 7056

File Number Total: \$3,155.37

FILE NO: WR 531 * DATE OF PURCHASE: 02/14/2003 GRANTOR: MARY MOFFAT

LEGAL DESCRIPTION: T08 R02-W S02 PT GV LT 8 PARCEL NO: 024-3800-1000 CONTROL NO: 89247

10 \$27,651.30 0.86003718 \$23,781.15

0 \$0.00 STAT 999999 STATE OF WISCONSIN

0.00770490 \$183.23 CNTY 52 RICHLAND COUNTY

0.00208590 \$49.60 MUNI 52024 TOWN OF RICHWOOD

0.008334 \$198.19 REG 223850 SCH D OF RIVERDALE (MUSCODA)

0.00114470 \$27.22 VTAE 000300 SOUTHWEST WISCONSIN VTAE DISTRICT

Parcel Total: \$458.24

File Number Total: \$458.24

FILE NO: WR 571 E DATE OF PURCHASE: 08/31/2004 GRANTOR: TRUST FOR PUBLIC LANDS

LEGAL DESCRIPTION: T08 R02-W S01 GOV LOT 5 PARCEL NO: 092321 CONTROL NO: 92321

3.54 \$4,111.49 0.86003718 \$3,536.04

0 \$0.00 STAT 999999 STATE OF WISCONSIN

0.00770490 \$27.24 CNTY 52 RICHLAND COUNTY

0.00208590 \$7.38 MUNI 52024 TOWN OF RICHWOOD

0.008334 \$29.47 REG 223850 SCH D OF RIVERDALE (MUSCODA)

0.00114470 \$4.05 VTAE 000300 SOUTHWEST WISCONSIN VTAE DISTRICT

Parcel Total: \$68.14



State of Wisconsin / Department of Natural Resources

Tony Evers , Governor

Adam N Payne , Secretary

5/22/2023

Chapter 70.114 - Aids Payment Worksheet For Tax Year 2022(Payment Year 2023) - Payment Due January 31, 2023

5355 of 7056

LEGAL DESCRIPTION: T08 R02-W S08 GOV LOT 6	PARCEL NO: 092322	CONTROL NO: 92322
--	-------------------	-------------------

2.74	\$3,182.44	0.86003718	\$2,737.01	
------	------------	------------	------------	--

0	\$0.00	STAT	999999	STATE OF WISCONSIN
0.00770490	\$21.09	CNTY	52	RICHLAND COUNTY
0.00208590	\$5.71	MUNI	52024	TOWN OF RICHWOOD
0.00816170	\$22.34	REG	220609	SCH D OF BOSCOBEL
0.00114470	\$3.13	VTAE	000300	SOUTHWEST WISCONSIN VTAE DISTRICT

Parcel Total:	\$52.27
---------------	---------

LEGAL DESCRIPTION: T09 R02-W S36 GOV LOT 10	PARCEL NO: 092326	CONTROL NO: 92326
---	-------------------	-------------------

1.95	\$2,264.24	0.86003718	\$1,947.33	
------	------------	------------	------------	--

0	\$0.00	STAT	999999	STATE OF WISCONSIN
0.00770490	\$15.00	CNTY	52	RICHLAND COUNTY
0.00208590	\$4.06	MUNI	52024	TOWN OF RICHWOOD
0.008334	\$16.23	REG	223850	SCH D OF RIVERDALE (MUSCODA)
0.00114470	\$2.23	VTAE	000300	SOUTHWEST WISCONSIN VTAE DISTRICT

Parcel Total:	\$37.52
---------------	---------

File Number Total:	\$157.93
--------------------	----------

Municipality Total:	\$20,811.27
---------------------	-------------



State of Wisconsin / Department of Natural Resources

Tony Evers , Governor

Adam N Payne , Secretary

5/22/2023

Chapter 70.114 - Aids Payment Worksheet For Tax Year 2022(Payment Year 2023) - Payment Due January 31, 2023

5356 of 7056

DETAIL FOR TOWN OF ROCKBRIDGE, RICHLAND COUNTY

Acres	Est. Adjust. Purch. Price	Level of Assessment	Adjusted Local Value	Net Gen. Tax Rate	Calc. Aid Pay Amount	Type	Code	Taxing Jurisdiction Description
FILE NO: FI 2783 *			DATE OF PURCHASE: 03/10/2004			GRANTOR: BRUCE D POPE		
LEGAL DESCRIPTION: T11 R01-E S22 PT OF SWSE				PARCEL NO: 092521		CONTROL NO: 92521		
2.38	\$3,612.56	0.82589495	\$2,983.60					
				0	\$0.00	STAT	999999	STATE OF WISCONSIN
				0.00797640	\$23.80	CNTY	52	RICHLAND COUNTY
				0.00170590	\$5.09	MUNI	52026	TOWN OF ROCKBRIDGE
				0.01056240	\$31.51	REG	524851	SCH D OF RICHLAND
				0.001185	\$3.54	VTAE	000300	SOUTHWEST WISCONSIN VTAE DISTRICT
Parcel Total:					\$63.94			

LEGAL DESCRIPTION: T11 R01-E S22 PT OF SESW				PARCEL NO: 092522		CONTROL NO: 92522		
0.48	\$728.58	0.82589495	\$601.73					
				0	\$0.00	STAT	999999	STATE OF WISCONSIN
				0.00797640	\$4.80	CNTY	52	RICHLAND COUNTY
				0.00170590	\$1.03	MUNI	52026	TOWN OF ROCKBRIDGE
				0.01056240	\$6.36	REG	524851	SCH D OF RICHLAND
				0.001185	\$0.71	VTAE	000300	SOUTHWEST WISCONSIN VTAE DISTRICT
Parcel Total:					\$12.90			



State of Wisconsin / Department of Natural Resources

Tony Evers , Governor

Adam N Payne , Secretary

5/22/2023

Chapter 70.114 - Aids Payment Worksheet For Tax Year 2022(Payment Year 2023) - Payment Due January 31, 2023

5357 of 7056

LEGAL DESCRIPTION: T11 R01-E S27 PT OF NWNE	PARCEL NO: 092525	CONTROL NO: 92525
---	-------------------	-------------------

8.5	\$12,902.01	0.82589495	\$10,655.71
-----	-------------	------------	-------------

0	\$0.00	STAT	999999	STATE OF WISCONSIN
0.00797640	\$84.99	CNTY	52	RICHLAND COUNTY
0.00170590	\$18.18	MUNI	52026	TOWN OF ROCKBRIDGE
0.01056240	\$112.55	REG	524851	SCH D OF RICHLAND
0.001185	\$12.63	VTAE	000300	SOUTHWEST WISCONSIN VTAE DISTRICT

Parcel Total:	\$228.35
---------------	----------

LEGAL DESCRIPTION: T11 R01-E S27 PT OF NENW	PARCEL NO: 092526	CONTROL NO: 92526
---	-------------------	-------------------

7.48	\$11,353.77	0.82589495	\$9,377.03
------	-------------	------------	------------

0	\$0.00	STAT	999999	STATE OF WISCONSIN
0.00797640	\$74.79	CNTY	52	RICHLAND COUNTY
0.00170590	\$16.00	MUNI	52026	TOWN OF ROCKBRIDGE
0.01056240	\$99.04	REG	524851	SCH D OF RICHLAND
0.001185	\$11.11	VTAE	000300	SOUTHWEST WISCONSIN VTAE DISTRICT

Parcel Total:	\$200.94
---------------	----------

File Number Total:	\$506.13
--------------------	----------



State of Wisconsin / Department of Natural Resources

Tony Evers , Governor

Adam N Payne , Secretary

5/22/2023

Chapter 70.114 - Aids Payment Worksheet For Tax Year 2022(Payment Year 2023) - Payment Due January 31, 2023

5358 of 7056

FILE NO: FI 2794 *	DATE OF PURCHASE: 08/03/2004	GRANTOR: MICK FARMS INC
LEGAL DESCRIPTION: T11 R01-E S03 PT OF SWSE	PARCEL NO: 52026 0343.3000	CONTROL NO: 91931
2.5	\$5,475.82	0.82589495 \$4,522.46
	0	\$0.00 STAT 999999 STATE OF WISCONSIN
	0.00797640	\$36.07 CNTY 52 RICHLAND COUNTY
	0.00170590	\$7.72 MUNI 52026 TOWN OF ROCKBRIDGE
	0.01056240	\$47.77 REG 524851 SCH D OF RICHLAND
	0.001185	\$5.36 VTAE 000300 SOUTHWEST WISCONSIN VTAE DISTRICT
Parcel Total:		\$96.92

File Number Total:	\$96.92
--------------------	---------

FILE NO: FI 2803 *	DATE OF PURCHASE: 04/26/2005	GRANTOR: BRUCE D POPE
LEGAL DESCRIPTION: T11 R01-E S22 PT OF NWSW	PARCEL NO: 093311	CONTROL NO: 93311
2.75	\$4,935.98	0.82589495 \$4,076.60
	0	\$0.00 STAT 999999 STATE OF WISCONSIN
	0.00797640	\$32.52 CNTY 52 RICHLAND COUNTY
	0.00170590	\$6.95 MUNI 52026 TOWN OF ROCKBRIDGE
	0.01056240	\$43.06 REG 524851 SCH D OF RICHLAND
	0.001185	\$4.83 VTAE 000300 SOUTHWEST WISCONSIN VTAE DISTRICT
Parcel Total:		\$87.36



State of Wisconsin / Department of Natural Resources

Tony Evers , Governor

Adam N Payne , Secretary

5/22/2023

Chapter 70.114 - Aids Payment Worksheet For Tax Year 2022(Payment Year 2023) - Payment Due January 31, 2023

5359 of 7056

LEGAL DESCRIPTION: T11 R01-E S22 W1/2 S1/2 NESW PARCEL NO: 093312 CONTROL NO: 93312

1 \$1,794.90 0.82589495 \$1,482.40

0 \$0.00 STAT 999999 STATE OF WISCONSIN

0.00797640 \$11.82 CNTY 52 RICHLAND COUNTY

0.00170590 \$2.53 MUNI 52026 TOWN OF ROCKBRIDGE

0.01056240 \$15.66 REG 524851 SCH D OF RICHLAND

0.001185 \$1.76 VTAE 000300 SOUTHWEST WISCONSIN VTAE DISTRICT

Parcel Total: \$31.77

File Number Total: \$119.13

FILE NO: FI 2805 B DATE OF PURCHASE: 04/15/2005 GRANTOR: Joseph Joyce

LEGAL DESCRIPTION: T11 R01-E S22 PT OF NESW PARCEL NO: 026-2231-1000 CONTROL NO: 105522

2 \$3,767.85 0.82589495 \$3,111.85

0 \$0.00 STAT 999999 STATE OF WISCONSIN

0.00797640 \$24.82 CNTY 52 RICHLAND COUNTY

0.00170590 \$5.31 MUNI 52026 TOWN OF ROCKBRIDGE

0.01056240 \$32.87 REG 524851 SCH D OF RICHLAND

0.001185 \$3.69 VTAE 000300 SOUTHWEST WISCONSIN VTAE DISTRICT

Parcel Total: \$66.69

File Number Total: \$66.69



State of Wisconsin / Department of Natural Resources

Tony Evers , Governor

Adam N Payne , Secretary

5/22/2023

Chapter 70.114 - Aids Payment Worksheet For Tax Year 2022(Payment Year 2023) - Payment Due January 31, 2023

5360 of 7056

FILE NO: FM 10009 *				DATE OF PURCHASE: 11/14/2008				GRANTOR: Mary Hendricks			
LEGAL DESCRIPTION: T11 R01-E S27 PT OF NENW				PARCEL NO: 026-2721-2000				CONTROL NO: 102260			
7	\$11,693.24	0.82589495	\$9,657.39								
				0	\$0.00	STAT	999999	STATE OF WISCONSIN			
				0.00797640	\$77.03	CNTY	52	RICHLAND COUNTY			
				0.00170590	\$16.47	MUNI	52026	TOWN OF ROCKBRIDGE			
				0.01056240	\$102.01	REG	524851	SCH D OF RICHLAND			
				0.001185	\$11.44	VTAE	000300	SOUTHWEST WISCONSIN VTAE DISTRICT			
				Parcel Total:		\$206.95					

LEGAL DESCRIPTION: T11 R01-E S27 PT OF SENW				PARCEL NO: 026-2721-2000				CONTROL NO: 102261			
11	\$18,375.09	0.82589495	\$15,175.89								
				0	\$0.00	STAT	999999	STATE OF WISCONSIN			
				0.00797640	\$121.05	CNTY	52	RICHLAND COUNTY			
				0.00170590	\$25.89	MUNI	52026	TOWN OF ROCKBRIDGE			
				0.01056240	\$160.29	REG	524851	SCH D OF RICHLAND			
				0.001185	\$17.98	VTAE	000300	SOUTHWEST WISCONSIN VTAE DISTRICT			
				Parcel Total:		\$325.21					



State of Wisconsin / Department of Natural Resources

Tony Evers , Governor

Adam N Payne , Secretary

5/22/2023

Chapter 70.114 - Aids Payment Worksheet For Tax Year 2022(Payment Year 2023) - Payment Due January 31, 2023

5361 of 7056

LEGAL DESCRIPTION: T11 R01-E S27 PT OF NWNE	PARCEL NO: 026-2712-2	CONTROL NO: 102262
---	-----------------------	--------------------

3.5	\$5,846.62	0.82589495	\$4,828.69	
-----	------------	------------	------------	--

0	\$0.00	STAT	999999	STATE OF WISCONSIN
0.00797640	\$38.52	CNTY	52	RICHLAND COUNTY
0.00170590	\$8.24	MUNI	52026	TOWN OF ROCKBRIDGE
0.01056240	\$51.00	REG	524851	SCH D OF RICHLAND
0.001185	\$5.72	VTAE	000300	SOUTHWEST WISCONSIN VTAE DISTRICT

Parcel Total:	\$103.48
---------------	----------

LEGAL DESCRIPTION: T11 R01-E S27 PT OF SWNE	PARCEL NO: 026-2713-1	CONTROL NO: 102263
---	-----------------------	--------------------

1.5	\$2,505.69	0.82589495	\$2,069.44	
-----	------------	------------	------------	--

0	\$0.00	STAT	999999	STATE OF WISCONSIN
0.00797640	\$16.51	CNTY	52	RICHLAND COUNTY
0.00170590	\$3.53	MUNI	52026	TOWN OF ROCKBRIDGE
0.01056240	\$21.86	REG	524851	SCH D OF RICHLAND
0.001185	\$2.45	VTAE	000300	SOUTHWEST WISCONSIN VTAE DISTRICT

Parcel Total:	\$44.35
---------------	---------

File Number Total:	\$679.99
--------------------	----------



State of Wisconsin / Department of Natural Resources

Tony Evers , Governor

Adam N Payne , Secretary

5/22/2023

Chapter 70.114 - Aids Payment Worksheet For Tax Year 2022(Payment Year 2023) - Payment Due January 31, 2023

5362 of 7056

FILE NO: FM 10859 *				DATE OF PURCHASE: 03/10/2004				GRANTOR: BRUCE D POPE			
LEGAL DESCRIPTION: T11 R01-E S22 PT OF NWSE				PARCEL NO: 026-224-24000				CONTROL NO: 92523			
2.8	\$4,847.13	0.82589495	\$4,003.22								
				0	\$0.00	STAT	999999	STATE OF WISCONSIN			
				0.00797640	\$31.93	CNTY	52	RICHLAND COUNTY			
				0.00170590	\$6.83	MUNI	52026	TOWN OF ROCKBRIDGE			
				0.01056240	\$42.28	REG	524851	SCH D OF RICHLAND			
				0.001185	\$4.74	VTAE	000300	SOUTHWEST WISCONSIN VTAE DISTRICT			
Parcel Total:					\$85.78						

LEGAL DESCRIPTION: T11 R01-E S22 PT OF NESW				PARCEL NO: 026-223-12000				CONTROL NO: 92524			
3.75	\$6,491.70	0.82589495	\$5,361.46								
				0	\$0.00	STAT	999999	STATE OF WISCONSIN			
				0.00797640	\$42.77	CNTY	52	RICHLAND COUNTY			
				0.00170590	\$9.15	MUNI	52026	TOWN OF ROCKBRIDGE			
				0.01056240	\$56.63	REG	524851	SCH D OF RICHLAND			
				0.001185	\$6.35	VTAE	000300	SOUTHWEST WISCONSIN VTAE DISTRICT			
Parcel Total:					\$114.90						

File Number Total:					\$200.68						
--------------------	--	--	--	--	----------	--	--	--	--	--	--



State of Wisconsin / Department of Natural Resources

Tony Evers , Governor

Adam N Payne , Secretary

5/22/2023

Chapter 70.114 - Aids Payment Worksheet For Tax Year 2022(Payment Year 2023) - Payment Due January 31, 2023

5363 of 7056

FILE NO: NA 20050 *				DATE OF PURCHASE: 09/17/2010				GRANTOR: Aaron Leatherberry, et al			
LEGAL DESCRIPTION: T11 R01-E S03 NENE				PARCEL NO: 026-0311-0000				CONTROL NO: 119200			
40.67	\$62,271.52	0.82589495	\$51,429.73								
				0	\$0.00	STAT	999999	STATE OF WISCONSIN			
				0.00797640	\$410.22	CNTY	52	RICHLAND COUNTY			
				0.00170590	\$87.74	MUNI	52026	TOWN OF ROCKBRIDGE			
				0.01056240	\$543.22	REG	524851	SCH D OF RICHLAND			
				0.001185	\$60.95	VTAE	000300	SOUTHWEST WISCONSIN VTAE DISTRICT			
Parcel Total:				\$1,102.13							

LEGAL DESCRIPTION: T11 R01-E S03 PT OF SENE				PARCEL NO: 026-0314-2000				CONTROL NO: 119201			
10	\$15,311.42	0.82589495	\$12,645.62								
				0	\$0.00	STAT	999999	STATE OF WISCONSIN			
				0.00797640	\$100.87	CNTY	52	RICHLAND COUNTY			
				0.00170590	\$21.57	MUNI	52026	TOWN OF ROCKBRIDGE			
				0.01056240	\$133.57	REG	524851	SCH D OF RICHLAND			
				0.001185	\$14.99	VTAE	000300	SOUTHWEST WISCONSIN VTAE DISTRICT			
Parcel Total:				\$271.00							

File Number Total:	\$1,373.13
--------------------	------------

Municipality Total:	\$3,042.67
---------------------	------------



State of Wisconsin / Department of Natural Resources

Tony Evers , Governor

Adam N Payne , Secretary

5/22/2023

Chapter 70.114 - Aids Payment Worksheet For Tax Year 2022(Payment Year 2023) - Payment Due January 31, 2023

5364 of 7056

DETAIL FOR TOWN OF SYLVAN, RICHLAND COUNTY

Acres	Est. Adjust. Purch. Price	Level of Assessment	Adjusted Local Value	Net Gen. Tax Rate	Calc. Aid Pay Amount	Type	Code	----- Taxing Jurisdiction ----- Description
FILE NO: FI 2852 *			DATE OF PURCHASE: 08/22/2006			GRANTOR: CAROLYN J SUTHERLAND		
LEGAL DESCRIPTION: T11 R02-W S08 PT OF NENW				PARCEL NO: 028-0821-2000		CONTROL NO: 95397		
5	\$17,980.16	0.79871677	\$14,361.05					
				0	\$0.00	STAT	999999	STATE OF WISCONSIN
				0.00822960	\$118.19	CNTY	52	RICHLAND COUNTY
				0.00237280	\$34.08	MUNI	52028	TOWN OF SYLVAN
				0.00804090	\$115.48	REG	625960	SCH D OF KICKAPOO AREA (VIOLA)
				0.00122270	\$17.56	VTAE	000300	SOUTHWEST WISCONSIN VTAE DISTRICT
Parcel Total:					\$285.31			
File Number Total:					\$285.31			
Municipality Total:					\$285.31			



State of Wisconsin / Department of Natural Resources

Tony Evers , Governor

Adam N Payne , Secretary

5/22/2023

Chapter 70.114 - Aids Payment Worksheet For Tax Year 2022(Payment Year 2023) - Payment Due January 31, 2023

5365 of 7056

DETAIL FOR TOWN OF WILLOW, RICHLAND COUNTY

Acres	Est. Adjust. Purch. Price	Level of Assessment	Adjusted Local Value	Net Gen. Tax Rate	Calc. Aid Pay Amount	Taxing Jurisdiction Type	Code	Description
FILE NO: FI 2703 *			DATE OF PURCHASE: 10/05/2001			GRANTOR: RONALD FITCHEL		
LEGAL DESCRIPTION: T11 R02-E S22 PT OF SWSE				PARCEL NO: 52032 2243-2000		CONTROL NO: 86165		
17.2	\$13,831.73	1.14791036	\$15,877.59					
				0	\$0.00	STAT	999999	STATE OF WISCONSIN
				0.00576590	\$91.55	CNTY	52	RICHLAND COUNTY
				0.00198070	\$31.45	MUNI	52032	TOWN OF WILLOW
				0.00804430	\$127.72	REG	522660	SCH D OF ITHACA
				0.00085660	\$13.60	VTAE	000300	SOUTHWEST WISCONSIN VTAE DISTRICT
Parcel Total:					\$264.32			

LEGAL DESCRIPTION: T11 R02-E S27 PT OF NWNE				PARCEL NO: 52032 2712-1000		CONTROL NO: 86166		
37	\$27,244.03	1.14791036	\$31,273.70					
				0	\$0.00	STAT	999999	STATE OF WISCONSIN
				0.00576590	\$180.32	CNTY	52	RICHLAND COUNTY
				0.00198070	\$61.94	MUNI	52032	TOWN OF WILLOW
				0.00804430	\$251.57	REG	522660	SCH D OF ITHACA
				0.00085660	\$26.79	VTAE	000300	SOUTHWEST WISCONSIN VTAE DISTRICT
Parcel Total:					\$520.62			



State of Wisconsin / Department of Natural Resources

Tony Evers , Governor

Adam N Payne , Secretary

5/22/2023

Chapter 70.114 - Aids Payment Worksheet For Tax Year 2022(Payment Year 2023) - Payment Due January 31, 2023

5366 of 7056

LEGAL DESCRIPTION: T11 R02-E S27 PT OF NENW PARCEL NO: 52032 2712-1000 CONTROL NO: 86167

10 \$9,221.44 1.14791036 \$10,585.39

0 \$0.00 STAT 999999 STATE OF WISCONSIN

0.00576590 \$61.03 CNTY 52 RICHLAND COUNTY

0.00198070 \$20.97 MUNI 52032 TOWN OF WILLOW

0.00804430 \$85.15 REG 522660 SCH D OF ITHACA

0.00085660 \$9.07 VTAE 000300 SOUTHWEST WISCONSIN VTAE DISTRICT

Parcel Total: \$176.22

File Number Total: \$961.16

FILE NO: FM 10126 * DATE OF PURCHASE: 05/06/2011 GRANTOR: Wisconsin Department of Tran

LEGAL DESCRIPTION: T11 R02-E S34 PT OF SWNW PARCEL NO: 032-3423-2000 CONTROL NO: 122682

31.88 \$62,595.20 1.14791036 \$71,853.68

0 \$0.00 STAT 999999 STATE OF WISCONSIN

0.00576590 \$414.30 CNTY 52 RICHLAND COUNTY

0.00198070 \$142.32 MUNI 52032 TOWN OF WILLOW

0.00804430 \$578.01 REG 522660 SCH D OF ITHACA

0.00085660 \$61.55 VTAE 000300 SOUTHWEST WISCONSIN VTAE DISTRICT

Parcel Total: \$1,196.18



State of Wisconsin / Department of Natural Resources

Tony Evers , Governor

Adam N Payne , Secretary

5/22/2023

Chapter 70.114 - Aids Payment Worksheet For Tax Year 2022(Payment Year 2023) - Payment Due January 31, 2023

5367 of 7056

LEGAL DESCRIPTION: T11 R02-E S34 PT OF NWSW				PARCEL NO: 032-3432-1000				CONTROL NO: 122683	
18.76	\$36,834.57	1.14791036	\$42,282.78						
				0	\$0.00	STAT	999999	STATE OF WISCONSIN	
				0.00576590	\$243.80	CNTY	52	RICHLAND COUNTY	
				0.00198070	\$83.75	MUNI	52032	TOWN OF WILLOW	
				0.00804430	\$340.13	REG	522660	SCH D OF ITHACA	
				0.00085660	\$36.22	VTAE	000300	SOUTHWEST WISCONSIN VTAE DISTRICT	
Parcel Total:					\$703.90				

LEGAL DESCRIPTION: T11 R02-E S33 PT OF NESE				PARCEL NO: 032-3341-2000				CONTROL NO: 122684	
11.81	\$23,188.50	1.14791036	\$26,618.31						
				0	\$0.00	STAT	999999	STATE OF WISCONSIN	
				0.00576590	\$153.48	CNTY	52	RICHLAND COUNTY	
				0.00198070	\$52.72	MUNI	52032	TOWN OF WILLOW	
				0.00804430	\$214.12	REG	522660	SCH D OF ITHACA	
				0.00085660	\$22.80	VTAE	000300	SOUTHWEST WISCONSIN VTAE DISTRICT	
Parcel Total:					\$443.12				

LEGAL DESCRIPTION: T11 R02-E S33 PT OF SESE				PARCEL NO: 032-3344-1000				CONTROL NO: 122685	
24.62	\$48,340.46	1.14791036	\$55,490.52						
				0	\$0.00	STAT	999999	STATE OF WISCONSIN	
				0.00576590	\$319.95	CNTY	52	RICHLAND COUNTY	
				0.00198070	\$109.91	MUNI	52032	TOWN OF WILLOW	
				0.00804430	\$446.38	REG	522660	SCH D OF ITHACA	
				0.00085660	\$47.54	VTAE	000300	SOUTHWEST WISCONSIN VTAE DISTRICT	
Parcel Total:					\$923.78				



State of Wisconsin / Department of Natural Resources

Tony Evers , Governor

Adam N Payne , Secretary

5/22/2023

Chapter 70.114 - Aids Payment Worksheet For Tax Year 2022(Payment Year 2023) - Payment Due January 31, 2023

5368 of 7056

LEGAL DESCRIPTION: T11 R02-E S34 PT OF SWSW	PARCEL NO: 032-3432-1000	CONTROL NO: 124031
---	--------------------------	--------------------

2	\$3,926.93	1.14791036	\$4,507.76
---	------------	------------	------------

0	\$0.00	STAT	999999	STATE OF WISCONSIN
0.00576590	\$25.99	CNTY	52	RICHLAND COUNTY
0.00198070	\$8.93	MUNI	52032	TOWN OF WILLOW
0.00804430	\$36.26	REG	522660	SCH D OF ITHACA
0.00085660	\$3.86	VTAE	000300	SOUTHWEST WISCONSIN VTAE DISTRICT

Parcel Total:	\$75.04
---------------	---------

LEGAL DESCRIPTION: T11 R02-E S33 PT OF SWSE	PARCEL NO: 032-3344-1000	CONTROL NO: 124032
---	--------------------------	--------------------

4	\$7,853.86	1.14791036	\$9,015.52
---	------------	------------	------------

0	\$0.00	STAT	999999	STATE OF WISCONSIN
0.00576590	\$51.98	CNTY	52	RICHLAND COUNTY
0.00198070	\$17.86	MUNI	52032	TOWN OF WILLOW
0.00804430	\$72.52	REG	522660	SCH D OF ITHACA
0.00085660	\$7.72	VTAE	000300	SOUTHWEST WISCONSIN VTAE DISTRICT

Parcel Total:	\$150.08
---------------	----------

File Number Total:	\$3,492.10
--------------------	------------

Municipality Total:	\$4,453.26
---------------------	------------



State of Wisconsin / Department of Natural Resources

Tony Evers , Governor

Adam N Payne , Secretary

5/22/2023

Chapter 70.114 - Aids Payment Worksheet For Tax Year 2022(Payment Year 2023) - Payment Due January 31, 2023

5369 of 7056

DETAIL FOR TOWN OF AVON, ROCK COUNTY

Acres	Est. Adjust. Purch. Price	Level of Assessment	Adjusted Local Value	Net Gen. Tax Rate	Calc. Aid Pay Amount	Type	Code	Taxing Jurisdiction Description
FILE NO: W 1166 *			DATE OF PURCHASE: 03/29/1995			GRANTOR: JOHN HANCOCK MUTUAL LIFE INS		
LEGAL DESCRIPTION: T01 R10-E S27 PT OF NWNW				PARCEL NO: 6-1-246		CONTROL NO: 74631		
33.6	\$24,523.13	0.74808088	\$18,345.28					
				0	\$0.00	STAT	999999	STATE OF WISCONSIN
				0.005744	\$105.38	CNTY	53	ROCK COUNTY
				0.00283150	\$51.94	MUNI	53002	TOWN OF AVON
				0.00844190	\$154.87	REG	230700	SCH D OF BROADHEAD
				0.001065	\$19.54	VTAE	000500	BLACKHAWK VTAE DISTRICT
Parcel Total:					\$331.73			

LEGAL DESCRIPTION: T01 R10-E S27 PT OF SWNW				PARCEL NO: 6-1-246		CONTROL NO: 74632		
26.02	\$17,007.28	0.74808088	\$12,722.82					
				0	\$0.00	STAT	999999	STATE OF WISCONSIN
				0.005744	\$73.08	CNTY	53	ROCK COUNTY
				0.00283150	\$36.02	MUNI	53002	TOWN OF AVON
				0.00844190	\$107.41	REG	230700	SCH D OF BROADHEAD
				0.001065	\$13.55	VTAE	000500	BLACKHAWK VTAE DISTRICT
Parcel Total:					\$230.06			



State of Wisconsin / Department of Natural Resources

Tony Evers , Governor

Adam N Payne , Secretary

5/22/2023

Chapter 70.114 - Aids Payment Worksheet For Tax Year 2022(Payment Year 2023) - Payment Due January 31, 2023

5370 of 7056

LEGAL DESCRIPTION: T01 R10-E S27 PT OF NWSW				PARCEL NO: 6-1-246			CONTROL NO: 74633		
1.04	\$773.06	0.74808088	\$578.31						
				0	\$0.00	STAT	999999	STATE OF WISCONSIN	
				0.005744	\$3.32	CNTY	53	ROCK COUNTY	
				0.00283150	\$1.64	MUNI	53002	TOWN OF AVON	
				0.00844190	\$4.88	REG	230700	SCH D OF BROADHEAD	
				0.001065	\$0.62	VTAE	000500	BLACKHAWK VTAE DISTRICT	
Parcel Total:					\$10.46				

LEGAL DESCRIPTION: T01 R10-E S27 PT OF NESW				PARCEL NO: 6-1-246			CONTROL NO: 74634		
36.5	\$27,486.52	0.74808088	\$20,562.14						
				0	\$0.00	STAT	999999	STATE OF WISCONSIN	
				0.005744	\$118.11	CNTY	53	ROCK COUNTY	
				0.00283150	\$58.22	MUNI	53002	TOWN OF AVON	
				0.00844190	\$173.58	REG	230700	SCH D OF BROADHEAD	
				0.001065	\$21.90	VTAE	000500	BLACKHAWK VTAE DISTRICT	
Parcel Total:					\$371.81				

LEGAL DESCRIPTION: T01 R10-E S27 PT OF NWSE				PARCEL NO: 6-1-246			CONTROL NO: 74635		
38.1	\$28,946.74	0.74808088	\$21,654.50						
				0	\$0.00	STAT	999999	STATE OF WISCONSIN	
				0.005744	\$124.38	CNTY	53	ROCK COUNTY	
				0.00283150	\$61.31	MUNI	53002	TOWN OF AVON	
				0.00844190	\$182.81	REG	230700	SCH D OF BROADHEAD	
				0.001065	\$23.06	VTAE	000500	BLACKHAWK VTAE DISTRICT	
Parcel Total:					\$391.56				



State of Wisconsin / Department of Natural Resources

Tony Evers , Governor

Adam N Payne , Secretary

5/22/2023

Chapter 70.114 - Aids Payment Worksheet For Tax Year 2022(Payment Year 2023) - Payment Due January 31, 2023

5371 of 7056

LEGAL DESCRIPTION: T01 R10-E S27 PT OF NESE	PARCEL NO: 6-1-246	CONTROL NO: 74636
---	--------------------	-------------------

39.84	\$29,548.01	0.74808088	\$22,104.30
-------	-------------	------------	-------------

0	\$0.00	STAT	999999	STATE OF WISCONSIN
0.005744	\$126.97	CNTY	53	ROCK COUNTY
0.00283150	\$62.59	MUNI	53002	TOWN OF AVON
0.00844190	\$186.60	REG	230700	SCH D OF BROADHEAD
0.001065	\$23.54	VTAE	000500	BLACKHAWK VTAE DISTRICT

Parcel Total:	\$399.70
---------------	----------

LEGAL DESCRIPTION: T01 R10-E S27 PT OF SESE	PARCEL NO: 6-1-246	CONTROL NO: 74637
---	--------------------	-------------------

0.16	\$386.53	0.74808088	\$289.16
------	----------	------------	----------

0	\$0.00	STAT	999999	STATE OF WISCONSIN
0.005744	\$1.66	CNTY	53	ROCK COUNTY
0.00283150	\$0.82	MUNI	53002	TOWN OF AVON
0.00844190	\$2.44	REG	230700	SCH D OF BROADHEAD
0.001065	\$0.31	VTAE	000500	BLACKHAWK VTAE DISTRICT

Parcel Total:	\$5.23
---------------	--------

LEGAL DESCRIPTION: T01 R10-E S27 PT GV LT 3	PARCEL NO: 6-1-246	CONTROL NO: 74638
---	--------------------	-------------------

0.22	\$171.79	0.74808088	\$128.51
------	----------	------------	----------

0	\$0.00	STAT	999999	STATE OF WISCONSIN
0.005744	\$0.74	CNTY	53	ROCK COUNTY
0.00283150	\$0.36	MUNI	53002	TOWN OF AVON
0.00844190	\$1.08	REG	230700	SCH D OF BROADHEAD
0.001065	\$0.14	VTAE	000500	BLACKHAWK VTAE DISTRICT

Parcel Total:	\$2.32
---------------	--------



State of Wisconsin / Department of Natural Resources

Tony Evers , Governor

Adam N Payne , Secretary

5/22/2023

Chapter 70.114 - Aids Payment Worksheet For Tax Year 2022(Payment Year 2023) - Payment Due January 31, 2023

5372 of 7056

File Number Total: \$1,742.87

FILE NO: W 1364 *

DATE OF PURCHASE: 09/12/2000

GRANTOR: KATHARINA KERSCHNER

LEGAL DESCRIPTION: T01 R10-E S34 PT OF NWNE

PARCEL NO: 6-1-291

CONTROL NO: 84587

22.78 \$27,697.45 0.74808088 \$20,719.94

0 \$0.00 STAT 999999 STATE OF WISCONSIN

0.005744 \$119.02 CNTY 53 ROCK COUNTY

0.00283150 \$58.67 MUNI 53002 TOWN OF AVON

0.00844190 \$174.92 REG 230700 SCH D OF BROADHEAD

0.001065 \$22.07 VTAE 000500 BLACKHAWK VTAE DISTRICT

Parcel Total: \$374.68

LEGAL DESCRIPTION: T01 R10-E S34 PT OF NENE

PARCEL NO: 6-1-291

CONTROL NO: 84588

33.69 \$40,962.08 0.74808088 \$30,642.95

0 \$0.00 STAT 999999 STATE OF WISCONSIN

0.005744 \$176.01 CNTY 53 ROCK COUNTY

0.00283150 \$86.76 MUNI 53002 TOWN OF AVON

0.00844190 \$258.69 REG 230700 SCH D OF BROADHEAD

0.001065 \$32.63 VTAE 000500 BLACKHAWK VTAE DISTRICT

Parcel Total: \$554.09



State of Wisconsin / Department of Natural Resources

Tony Evers , Governor

Adam N Payne , Secretary

5/22/2023

Chapter 70.114 - Aids Payment Worksheet For Tax Year 2022(Payment Year 2023) - Payment Due January 31, 2023

5373 of 7056

LEGAL DESCRIPTION: T01 R10-E S35 PT OF NWNW				PARCEL NO: 6-1-296				CONTROL NO: 84589	
38.33	\$46,603.21	0.74808088	\$34,862.97						
				0	\$0.00	STAT	999999	STATE OF WISCONSIN	
				0.005744	\$200.25	CNTY	53	ROCK COUNTY	
				0.00283150	\$98.71	MUNI	53002	TOWN OF AVON	
				0.00844190	\$294.31	REG	230700	SCH D OF BROADHEAD	
				0.001065	\$37.13	VTAE	000500	BLACKHAWK VTAE DISTRICT	
Parcel Total:					\$630.40				

LEGAL DESCRIPTION: T01 R10-E S35 NENW				PARCEL NO: 6-1-296				CONTROL NO: 84590	
40	\$48,633.73	0.74808088	\$36,381.97						
				0	\$0.00	STAT	999999	STATE OF WISCONSIN	
				0.005744	\$208.98	CNTY	53	ROCK COUNTY	
				0.00283150	\$103.01	MUNI	53002	TOWN OF AVON	
				0.00844190	\$307.13	REG	230700	SCH D OF BROADHEAD	
				0.001065	\$38.75	VTAE	000500	BLACKHAWK VTAE DISTRICT	
Parcel Total:					\$657.87				

LEGAL DESCRIPTION: T01 R10-E S35 PT OF SENW				PARCEL NO: 6-1-296				CONTROL NO: 84591	
13.63	\$16,571.74	0.74808088	\$12,397.00						
				0	\$0.00	STAT	999999	STATE OF WISCONSIN	
				0.005744	\$71.21	CNTY	53	ROCK COUNTY	
				0.00283150	\$35.10	MUNI	53002	TOWN OF AVON	
				0.00844190	\$104.65	REG	230700	SCH D OF BROADHEAD	
				0.001065	\$13.20	VTAE	000500	BLACKHAWK VTAE DISTRICT	
Parcel Total:					\$224.16				



State of Wisconsin / Department of Natural Resources

Tony Evers , Governor

Adam N Payne , Secretary

5/22/2023

Chapter 70.114 - Aids Payment Worksheet For Tax Year 2022(Payment Year 2023) - Payment Due January 31, 2023

5374 of 7056

LEGAL DESCRIPTION: T01 R10-E S35 PT OF SWNW				PARCEL NO: 6-1-296			CONTROL NO: 84592		
1.36	\$1,653.56	0.74808088	\$1,237.00						
				0	\$0.00	STAT	999999	STATE OF WISCONSIN	
				0.005744	\$7.11	CNTY	53	ROCK COUNTY	
				0.00283150	\$3.50	MUNI	53002	TOWN OF AVON	
				0.00844190	\$10.44	REG	230700	SCH D OF BROADHEAD	
				0.001065	\$1.32	VTAE	000500	BLACKHAWK VTAE DISTRICT	
Parcel Total:					\$22.37				

LEGAL DESCRIPTION: T01 R10-E S35 PT OF NWSE				PARCEL NO: 6-1-296			CONTROL NO: 84593		
4.47	\$5,435.19	0.74808088	\$4,065.97						
				0	\$0.00	STAT	999999	STATE OF WISCONSIN	
				0.005744	\$23.36	CNTY	53	ROCK COUNTY	
				0.00283150	\$11.51	MUNI	53002	TOWN OF AVON	
				0.00844190	\$34.32	REG	230700	SCH D OF BROADHEAD	
				0.001065	\$4.33	VTAE	000500	BLACKHAWK VTAE DISTRICT	
Parcel Total:					\$73.52				

LEGAL DESCRIPTION: T01 R10-E S35 PT OF NESE				PARCEL NO: 6-1-296			CONTROL NO: 84594		
26.35	\$32,037.90	0.74808088	\$23,966.94						
				0	\$0.00	STAT	999999	STATE OF WISCONSIN	
				0.005744	\$137.67	CNTY	53	ROCK COUNTY	
				0.00283150	\$67.86	MUNI	53002	TOWN OF AVON	
				0.00844190	\$202.33	REG	230700	SCH D OF BROADHEAD	
				0.001065	\$25.52	VTAE	000500	BLACKHAWK VTAE DISTRICT	
Parcel Total:					\$433.38				



State of Wisconsin / Department of Natural Resources

Tony Evers , Governor

Adam N Payne , Secretary

5/22/2023

Chapter 70.114 - Aids Payment Worksheet For Tax Year 2022(Payment Year 2023) - Payment Due January 31, 2023

5375 of 7056

LEGAL DESCRIPTION: T01 R10-E S35 PT OF SESE				PARCEL NO: 6-1-296				CONTROL NO: 84595			
---	--	--	--	--------------------	--	--	--	-------------------	--	--	--

4.22 \$5,130.50 0.74808088 \$3,838.03

0	\$0.00	STAT	999999	STATE OF WISCONSIN	
0.005744	\$22.05	CNTY	53	ROCK COUNTY	
0.00283150	\$10.87	MUNI	53002	TOWN OF AVON	
0.00844190	\$32.40	REG	230700	SCH D OF BROADHEAD	
0.001065	\$4.09	VTAE	000500	BLACKHAWK VTAE DISTRICT	

Parcel Total: \$69.41

LEGAL DESCRIPTION: T01 R10-E S35 PT OF NESW				PARCEL NO: 6-1-296				CONTROL NO: 84596			
---	--	--	--	--------------------	--	--	--	-------------------	--	--	--

0.4 \$486.55 0.74808088 \$363.98

0	\$0.00	STAT	999999	STATE OF WISCONSIN	
0.005744	\$2.09	CNTY	53	ROCK COUNTY	
0.00283150	\$1.03	MUNI	53002	TOWN OF AVON	
0.00844190	\$3.07	REG	230700	SCH D OF BROADHEAD	
0.001065	\$0.39	VTAE	000500	BLACKHAWK VTAE DISTRICT	

Parcel Total: \$6.58

File Number Total: \$3,046.46



State of Wisconsin / Department of Natural Resources

Tony Evers , Governor

Adam N Payne , Secretary

5/22/2023

Chapter 70.114 - Aids Payment Worksheet For Tax Year 2022(Payment Year 2023) - Payment Due January 31, 2023

5376 of 7056

FILE NO: W 1463 *				DATE OF PURCHASE: 01/09/2004				GRANTOR: NELLIE CAREY ESTATE			
LEGAL DESCRIPTION: T01 R10-E S17 SWSW				PARCEL NO: 002 017004				CONTROL NO: 91394			
40	\$93,821.74	0.74808088	\$70,186.25								
				0	\$0.00	STAT	999999	STATE OF WISCONSIN			
				0.005744	\$403.15	CNTY	53	ROCK COUNTY			
				0.00283150	\$198.73	MUNI	53002	TOWN OF AVON			
				0.00844190	\$592.51	REG	230700	SCH D OF BROADHEAD			
				0.001065	\$74.75	VTAE	000500	BLACKHAWK VTAE DISTRICT			
Parcel Total:				\$1,269.14							

LEGAL DESCRIPTION: T01 R10-E S17 PT OF NWSW				PARCEL NO: 002 017004				CONTROL NO: 91395			
39.15	\$91,738.68	0.74808088	\$68,627.95								
				0	\$0.00	STAT	999999	STATE OF WISCONSIN			
				0.005744	\$394.20	CNTY	53	ROCK COUNTY			
				0.00283150	\$194.32	MUNI	53002	TOWN OF AVON			
				0.00844190	\$579.35	REG	230700	SCH D OF BROADHEAD			
				0.001065	\$73.09	VTAE	000500	BLACKHAWK VTAE DISTRICT			
Parcel Total:				\$1,240.96							



State of Wisconsin / Department of Natural Resources

Tony Evers , Governor

Adam N Payne , Secretary

5/22/2023

Chapter 70.114 - Aids Payment Worksheet For Tax Year 2022(Payment Year 2023) - Payment Due January 31, 2023

5377 of 7056

LEGAL DESCRIPTION: T01 R10-E S17 PT OF SESW	PARCEL NO: 002 017004	CONTROL NO: 91396
---	-----------------------	-------------------

10	\$22,933.95	0.74808088	\$17,156.45	
----	-------------	------------	-------------	--

0	\$0.00	STAT	999999	STATE OF WISCONSIN
0.005744	\$98.55	CNTY	53	ROCK COUNTY
0.00283150	\$48.58	MUNI	53002	TOWN OF AVON
0.00844190	\$144.83	REG	230700	SCH D OF BROADHEAD
0.001065	\$18.27	VTAE	000500	BLACKHAWK VTAE DISTRICT

Parcel Total:	\$310.23
---------------	----------

LEGAL DESCRIPTION: T01 R10-E S18 GOV LOT 1	PARCEL NO: 002 018003	CONTROL NO: 91397
--	-----------------------	-------------------

35	\$76,099.79	0.74808088	\$56,928.80	
----	-------------	------------	-------------	--

0	\$0.00	STAT	999999	STATE OF WISCONSIN
0.005744	\$327.00	CNTY	53	ROCK COUNTY
0.00283150	\$161.19	MUNI	53002	TOWN OF AVON
0.00844190	\$480.59	REG	230700	SCH D OF BROADHEAD
0.001065	\$60.63	VTAE	000500	BLACKHAWK VTAE DISTRICT

Parcel Total:	\$1,029.41
---------------	------------

LEGAL DESCRIPTION: T01 R10-E S18 GOV LOT 7	PARCEL NO: 002 018003	CONTROL NO: 91398
--	-----------------------	-------------------

24	\$54,356.37	0.74808088	\$40,662.96	
----	-------------	------------	-------------	--

0	\$0.00	STAT	999999	STATE OF WISCONSIN
0.005744	\$233.57	CNTY	53	ROCK COUNTY
0.00283150	\$115.14	MUNI	53002	TOWN OF AVON
0.00844190	\$343.27	REG	230700	SCH D OF BROADHEAD
0.001065	\$43.31	VTAE	000500	BLACKHAWK VTAE DISTRICT

Parcel Total:	\$735.29
---------------	----------



State of Wisconsin / Department of Natural Resources

Tony Evers , Governor

Adam N Payne , Secretary

5/22/2023

Chapter 70.114 - Aids Payment Worksheet For Tax Year 2022(Payment Year 2023) - Payment Due January 31, 2023

5378 of 7056

LEGAL DESCRIPTION: T01 R10-E S18 GOV LOT 2				PARCEL NO: 002 018003				CONTROL NO: 91399	
60	\$130,470.63	0.74808088	\$97,602.58	0	\$0.00	STAT	999999	STATE OF WISCONSIN	
				0.005744	\$560.63	CNTY	53	ROCK COUNTY	
				0.00283150	\$276.36	MUNI	53002	TOWN OF AVON	
				0.00844190	\$823.96	REG	230700	SCH D OF BROADHEAD	
				0.001065	\$103.95	VTAE	000500	BLACKHAWK VTAE DISTRICT	
Parcel Total:				\$1,764.90					

LEGAL DESCRIPTION: T01 R10-E S18 PT GV LT 3				PARCEL NO: 002 018003				CONTROL NO: 91400	
28	\$59,792.59	0.74808088	\$44,729.69	0	\$0.00	STAT	999999	STATE OF WISCONSIN	
				0.005744	\$256.93	CNTY	53	ROCK COUNTY	
				0.00283150	\$126.65	MUNI	53002	TOWN OF AVON	
				0.00844190	\$377.61	REG	230700	SCH D OF BROADHEAD	
				0.001065	\$47.64	VTAE	000500	BLACKHAWK VTAE DISTRICT	
Parcel Total:				\$808.83					

LEGAL DESCRIPTION: T01 R10-E S18 NESE				PARCEL NO: 002 018003				CONTROL NO: 91401	
40	\$86,970.78	0.74808088	\$65,061.17	0	\$0.00	STAT	999999	STATE OF WISCONSIN	
				0.005744	\$373.71	CNTY	53	ROCK COUNTY	
				0.00283150	\$184.22	MUNI	53002	TOWN OF AVON	
				0.00844190	\$549.24	REG	230700	SCH D OF BROADHEAD	
				0.001065	\$69.29	VTAE	000500	BLACKHAWK VTAE DISTRICT	
Parcel Total:				\$1,176.46					



State of Wisconsin / Department of Natural Resources

Tony Evers , Governor

Adam N Payne , Secretary

5/22/2023

Chapter 70.114 - Aids Payment Worksheet For Tax Year 2022(Payment Year 2023) - Payment Due January 31, 2023

5379 of 7056

LEGAL DESCRIPTION: T01 R10-E S19 PT OF NENE				PARCEL NO: 002 019001				CONTROL NO: 91402	
7	\$2,851.19	0.74808088	\$2,132.92						
				0	\$0.00	STAT	999999	STATE OF WISCONSIN	
				0.005744	\$12.25	CNTY	53	ROCK COUNTY	
				0.00283150	\$6.04	MUNI	53002	TOWN OF AVON	
				0.00844190	\$18.01	REG	230700	SCH D OF BROADHEAD	
				0.001065	\$2.27	VTAE	000500	BLACKHAWK VTAE DISTRICT	
Parcel Total:					\$38.57				

LEGAL DESCRIPTION: T01 R10-E S19 PT OF NWNE				PARCEL NO: 002 019001				CONTROL NO: 91403	
1	\$425.29	0.74808088	\$318.15						
				0	\$0.00	STAT	999999	STATE OF WISCONSIN	
				0.005744	\$1.83	CNTY	53	ROCK COUNTY	
				0.00283150	\$0.90	MUNI	53002	TOWN OF AVON	
				0.00844190	\$2.69	REG	230700	SCH D OF BROADHEAD	
				0.001065	\$0.34	VTAE	000500	BLACKHAWK VTAE DISTRICT	
Parcel Total:					\$5.76				

LEGAL DESCRIPTION: T01 R10-E S20 PT OF NWNW				PARCEL NO: 002 020009				CONTROL NO: 91404	
3.51	\$1,556.51	0.74808088	\$1,164.40						
				0	\$0.00	STAT	999999	STATE OF WISCONSIN	
				0.005744	\$6.69	CNTY	53	ROCK COUNTY	
				0.00283150	\$3.30	MUNI	53002	TOWN OF AVON	
				0.00844190	\$9.83	REG	230700	SCH D OF BROADHEAD	
				0.001065	\$1.24	VTAE	000500	BLACKHAWK VTAE DISTRICT	
Parcel Total:					\$21.06				



State of Wisconsin / Department of Natural Resources

Tony Evers , Governor

Adam N Payne , Secretary

5/22/2023

Chapter 70.114 - Aids Payment Worksheet For Tax Year 2022(Payment Year 2023) - Payment Due January 31, 2023

5380 of 7056

LEGAL DESCRIPTION: T01 R10-E S20 PT OF NENW	PARCEL NO: 002 020009	CONTROL NO: 91405
---	-----------------------	-------------------

0.2	\$82.45	0.74808088	\$61.68
-----	---------	------------	---------

0	\$0.00	STAT	999999	STATE OF WISCONSIN
0.005744	\$0.35	CNTY	53	ROCK COUNTY
0.00283150	\$0.17	MUNI	53002	TOWN OF AVON
0.00844190	\$0.52	REG	230700	SCH D OF BROADHEAD
0.001065	\$0.07	VTAE	000500	BLACKHAWK VTAE DISTRICT

Parcel Total:	\$1.11
---------------	--------

LEGAL DESCRIPTION: T01 R10-E S18 GOV LOT 6	PARCEL NO: 002 018003	CONTROL NO: 91641
--	-----------------------	-------------------

61	\$135,890.93	0.74808088	\$101,657.41
----	--------------	------------	--------------

0	\$0.00	STAT	999999	STATE OF WISCONSIN
0.005744	\$583.92	CNTY	53	ROCK COUNTY
0.00283150	\$287.84	MUNI	53002	TOWN OF AVON
0.00844190	\$858.19	REG	230700	SCH D OF BROADHEAD
0.001065	\$108.26	VTAE	000500	BLACKHAWK VTAE DISTRICT

Parcel Total:	\$1,838.21
---------------	------------

File Number Total:	\$10,239.93
--------------------	-------------



State of Wisconsin / Department of Natural Resources

Tony Evers , Governor

Adam N Payne , Secretary

5/22/2023

Chapter 70.114 - Aids Payment Worksheet For Tax Year 2022(Payment Year 2023) - Payment Due January 31, 2023

5381 of 7056

FILE NO: W 1719 *		DATE OF PURCHASE: 10/04/2007		GRANTOR: NATURAL HERITAGE LAND TRUST	
LEGAL DESCRIPTION: T01 R10-E S22 PT OF SESE		PARCEL NO: 6-1-210C		CONTROL NO: 98127	
35	\$92,122.52	0.74808088	\$68,915.10		
		0	\$0.00	STAT 999999	STATE OF WISCONSIN
		0.005744	\$395.85	CNTY 53	ROCK COUNTY
		0.00283150	\$195.13	MUNI 53002	TOWN OF AVON
		0.00844190	\$581.78	REG 230700	SCH D OF BROADHEAD
		0.001065	\$73.39	VTAE 000500	BLACKHAWK VTAE DISTRICT
Parcel Total:			\$1,246.15		

LEGAL DESCRIPTION: T01 R10-E S22 PT OF SESW		PARCEL NO: 6-1-210		CONTROL NO: 98128	
33.53	\$138,590.56	0.74808088	\$103,676.95		
		0	\$0.00	STAT 999999	STATE OF WISCONSIN
		0.005744	\$595.52	CNTY 53	ROCK COUNTY
		0.00283150	\$293.56	MUNI 53002	TOWN OF AVON
		0.00844190	\$875.23	REG 230700	SCH D OF BROADHEAD
		0.001065	\$110.42	VTAE 000500	BLACKHAWK VTAE DISTRICT
Parcel Total:			\$1,874.73		



State of Wisconsin / Department of Natural Resources

Tony Evers , Governor

Adam N Payne , Secretary

5/22/2023

Chapter 70.114 - Aids Payment Worksheet For Tax Year 2022(Payment Year 2023) - Payment Due January 31, 2023

5382 of 7056

LEGAL DESCRIPTION: T01 R10-E S22 PT OF SWSE				PARCEL NO: 6-1-210				CONTROL NO: 98129	
40	\$95,626.97	0.74808088	\$71,536.71	0	\$0.00	STAT	999999	STATE OF WISCONSIN	
				0.005744	\$410.91	CNTY	53	ROCK COUNTY	
				0.00283150	\$202.55	MUNI	53002	TOWN OF AVON	
				0.00844190	\$603.91	REG	230700	SCH D OF BROADHEAD	
				0.001065	\$76.19	VTAE	000500	BLACKHAWK VTAE DISTRICT	
Parcel Total:				\$1,293.56					

LEGAL DESCRIPTION: T01 R10-E S27 NENW				PARCEL NO: 6-1-245				CONTROL NO: 98131	
40	\$113,991.76	0.74808088	\$85,275.05	0	\$0.00	STAT	999999	STATE OF WISCONSIN	
				0.005744	\$489.82	CNTY	53	ROCK COUNTY	
				0.00283150	\$241.45	MUNI	53002	TOWN OF AVON	
				0.00844190	\$719.89	REG	230700	SCH D OF BROADHEAD	
				0.001065	\$90.82	VTAE	000500	BLACKHAWK VTAE DISTRICT	
Parcel Total:				\$1,541.98					

LEGAL DESCRIPTION: T01 R10-E S27 SENW				PARCEL NO: 6-1-245				CONTROL NO: 98132	
40	\$113,991.76	0.74808088	\$85,275.05	0	\$0.00	STAT	999999	STATE OF WISCONSIN	
				0.005744	\$489.82	CNTY	53	ROCK COUNTY	
				0.00283150	\$241.45	MUNI	53002	TOWN OF AVON	
				0.00844190	\$719.89	REG	230700	SCH D OF BROADHEAD	
				0.001065	\$90.82	VTAE	000500	BLACKHAWK VTAE DISTRICT	
Parcel Total:				\$1,541.98					



State of Wisconsin / Department of Natural Resources

Tony Evers , Governor

Adam N Payne , Secretary

5/22/2023

Chapter 70.114 - Aids Payment Worksheet For Tax Year 2022(Payment Year 2023) - Payment Due January 31, 2023

5383 of 7056

LEGAL DESCRIPTION: T01 R10-E S27 NWNE				PARCEL NO: 6-1-243				CONTROL NO: 98133	
40	\$115,881.18	0.74808088	\$86,688.50						
				0	\$0.00	STAT	999999	STATE OF WISCONSIN	
				0.005744	\$497.94	CNTY	53	ROCK COUNTY	
				0.00283150	\$245.45	MUNI	53002	TOWN OF AVON	
				0.00844190	\$731.82	REG	230700	SCH D OF BROADHEAD	
				0.001065	\$92.32	VTAE	000500	BLACKHAWK VTAE DISTRICT	
Parcel Total:					\$1,567.53				

LEGAL DESCRIPTION: T01 R10-E S27 NENE				PARCEL NO: 6-1-243				CONTROL NO: 98134	
40	\$115,881.18	0.74808088	\$86,688.50						
				0	\$0.00	STAT	999999	STATE OF WISCONSIN	
				0.005744	\$497.94	CNTY	53	ROCK COUNTY	
				0.00283150	\$245.45	MUNI	53002	TOWN OF AVON	
				0.00844190	\$731.82	REG	230700	SCH D OF BROADHEAD	
				0.001065	\$92.32	VTAE	000500	BLACKHAWK VTAE DISTRICT	
Parcel Total:					\$1,567.53				

LEGAL DESCRIPTION: T01 R10-E S27 SWNE				PARCEL NO: 6-1-243				CONTROL NO: 98135	
40	\$115,881.18	0.74808088	\$86,688.50						
				0	\$0.00	STAT	999999	STATE OF WISCONSIN	
				0.005744	\$497.94	CNTY	53	ROCK COUNTY	
				0.00283150	\$245.45	MUNI	53002	TOWN OF AVON	
				0.00844190	\$731.82	REG	230700	SCH D OF BROADHEAD	
				0.001065	\$92.32	VTAE	000500	BLACKHAWK VTAE DISTRICT	
Parcel Total:					\$1,567.53				



State of Wisconsin / Department of Natural Resources

Tony Evers , Governor

Adam N Payne , Secretary

5/22/2023

Chapter 70.114 - Aids Payment Worksheet For Tax Year 2022(Payment Year 2023) - Payment Due January 31, 2023

5384 of 7056

LEGAL DESCRIPTION: T01 R10-E S27 SENE	PARCEL NO: 6-1-243	CONTROL NO: 98136
---------------------------------------	--------------------	-------------------

40	\$115,881.18	0.74808088	\$86,688.50	
----	--------------	------------	-------------	--

0	\$0.00	STAT	999999	STATE OF WISCONSIN
---	--------	------	--------	--------------------

0.005744	\$497.94	CNTY	53	ROCK COUNTY
----------	----------	------	----	-------------

0.00283150	\$245.45	MUNI	53002	TOWN OF AVON
------------	----------	------	-------	--------------

0.00844190	\$731.82	REG	230700	SCH D OF BROADHEAD
------------	----------	-----	--------	--------------------

0.001065	\$92.32	VTAE	000500	BLACKHAWK VTAE DISTRICT
----------	---------	------	--------	-------------------------

Parcel Total:	\$1,567.53
---------------	------------

File Number Total:	\$13,768.52
--------------------	-------------

FILE NO: WM 60176 *	DATE OF PURCHASE: 11/06/2012	GRANTOR: Raymond W Matteson
---------------------	------------------------------	-----------------------------

LEGAL DESCRIPTION: T01 R10-E S26 PT OF NWSW	PARCEL NO: 002 026003	CONTROL NO: 125052
---	-----------------------	--------------------

32.2	\$16,342.67	0.74808088	\$12,225.64	
------	-------------	------------	-------------	--

0	\$0.00	STAT	999999	STATE OF WISCONSIN
---	--------	------	--------	--------------------

0.005744	\$70.22	CNTY	53	ROCK COUNTY
----------	---------	------	----	-------------

0.00283150	\$34.62	MUNI	53002	TOWN OF AVON
------------	---------	------	-------	--------------

0.01139720	\$139.34	REG	534151	SCH D OF PARKVIEW (ORFORDVILLE)
------------	----------	-----	--------	---------------------------------

0.001065	\$13.02	VTAE	000500	BLACKHAWK VTAE DISTRICT
----------	---------	------	--------	-------------------------

Parcel Total:	\$257.20
---------------	----------



State of Wisconsin / Department of Natural Resources

Tony Evers , Governor

Adam N Payne , Secretary

5/22/2023

Chapter 70.114 - Aids Payment Worksheet For Tax Year 2022(Payment Year 2023) - Payment Due January 31, 2023

5385 of 7056

LEGAL DESCRIPTION: T01 R10-E S26 PT OF SWNW	PARCEL NO: 002 026003	CONTROL NO: 125053
---	-----------------------	--------------------

7.8	\$3,958.78	0.74808088	\$2,961.49
-----	------------	------------	------------

0	\$0.00	STAT	999999	STATE OF WISCONSIN
0.005744	\$17.01	CNTY	53	ROCK COUNTY
0.00283150	\$8.39	MUNI	53002	TOWN OF AVON
0.01139720	\$33.75	REG	534151	SCH D OF PARKVIEW (ORFORDVILLE)
0.001065	\$3.15	VTAE	000500	BLACKHAWK VTAE DISTRICT

Parcel Total:	\$62.30
---------------	---------

File Number Total:	\$319.50
--------------------	----------

FILE NO: WM 60185 *	DATE OF PURCHASE: 12/19/2012	GRANTOR: Paul D. & Helen B. Schillin
---------------------	------------------------------	--------------------------------------

LEGAL DESCRIPTION: T01 R10-E S20 GOV LOT 11	PARCEL NO: 002 020013	CONTROL NO: 125153
---	-----------------------	--------------------

5.46	\$878.25	0.74808088	\$657.00
------	----------	------------	----------

0	\$0.00	STAT	999999	STATE OF WISCONSIN
0.005744	\$3.77	CNTY	53	ROCK COUNTY
0.00283150	\$1.86	MUNI	53002	TOWN OF AVON
0.00844190	\$5.55	REG	230700	SCH D OF BRODHEAD
0.001065	\$0.70	VTAE	000500	BLACKHAWK VTAE DISTRICT

Parcel Total:	\$11.88
---------------	---------



State of Wisconsin / Department of Natural Resources

Tony Evers , Governor

Adam N Payne , Secretary

5/22/2023

Chapter 70.114 - Aids Payment Worksheet For Tax Year 2022(Payment Year 2023) - Payment Due January 31, 2023

5386 of 7056

LEGAL DESCRIPTION: T01 R10-E S21 PT OF NESW				PARCEL NO: 002 021005				CONTROL NO: 125154	
37.67	\$11,473.00	0.74808088	\$8,582.73						
				0	\$0.00	STAT	999999	STATE OF WISCONSIN	
				0.005744	\$49.30	CNTY	53	ROCK COUNTY	
				0.00283150	\$24.30	MUNI	53002	TOWN OF AVON	
				0.00844190	\$72.45	REG	230700	SCH D OF BROADHEAD	
				0.001065	\$9.14	VTAE	000500	BLACKHAWK VTAE DISTRICT	
Parcel Total:					\$155.19				

LEGAL DESCRIPTION: T01 R10-E S21 NWSW				PARCEL NO: 002 021005				CONTROL NO: 125155	
40	\$12,182.64	0.74808088	\$9,113.60						
				0	\$0.00	STAT	999999	STATE OF WISCONSIN	
				0.005744	\$52.35	CNTY	53	ROCK COUNTY	
				0.00283150	\$25.80	MUNI	53002	TOWN OF AVON	
				0.00844190	\$76.94	REG	230700	SCH D OF BROADHEAD	
				0.001065	\$9.71	VTAE	000500	BLACKHAWK VTAE DISTRICT	
Parcel Total:					\$164.80				

LEGAL DESCRIPTION: T01 R10-E S21 NWSE				PARCEL NO: 002 021005				CONTROL NO: 125156	
40	\$12,182.64	0.74808088	\$9,113.60						
				0	\$0.00	STAT	999999	STATE OF WISCONSIN	
				0.005744	\$52.35	CNTY	53	ROCK COUNTY	
				0.00283150	\$25.80	MUNI	53002	TOWN OF AVON	
				0.00844190	\$76.94	REG	230700	SCH D OF BROADHEAD	
				0.001065	\$9.71	VTAE	000500	BLACKHAWK VTAE DISTRICT	
Parcel Total:					\$164.80				



State of Wisconsin / Department of Natural Resources

Tony Evers , Governor

Adam N Payne , Secretary

5/22/2023

Chapter 70.114 - Aids Payment Worksheet For Tax Year 2022(Payment Year 2023) - Payment Due January 31, 2023

5387 of 7056

LEGAL DESCRIPTION: T01 R10-E S21 PT OF NWNW	PARCEL NO: 002 021005	CONTROL NO: 125157
---	-----------------------	--------------------

20	\$6,091.32	0.74808088	\$4,556.80	
----	------------	------------	------------	--

0	\$0.00	STAT	999999	STATE OF WISCONSIN
0.005744	\$26.17	CNTY	53	ROCK COUNTY
0.00283150	\$12.90	MUNI	53002	TOWN OF AVON
0.00844190	\$38.47	REG	230700	SCH D OF BROADHEAD
0.001065	\$4.85	VTAE	000500	BLACKHAWK VTAE DISTRICT

Parcel Total:	\$82.39
---------------	---------

LEGAL DESCRIPTION: T01 R10-E S21 PT OF SWNW	PARCEL NO: 002 021005	CONTROL NO: 126274
---	-----------------------	--------------------

20	\$6,091.32	0.74808088	\$4,556.80	
----	------------	------------	------------	--

0	\$0.00	STAT	999999	STATE OF WISCONSIN
0.005744	\$26.17	CNTY	53	ROCK COUNTY
0.00283150	\$12.90	MUNI	53002	TOWN OF AVON
0.00844190	\$38.47	REG	230700	SCH D OF BROADHEAD
0.001065	\$4.85	VTAE	000500	BLACKHAWK VTAE DISTRICT

Parcel Total:	\$82.39
---------------	---------

File Number Total:	\$661.45
--------------------	----------



State of Wisconsin / Department of Natural Resources

Tony Evers , Governor

Adam N Payne , Secretary

5/22/2023

Chapter 70.114 - Aids Payment Worksheet For Tax Year 2022(Payment Year 2023) - Payment Due January 31, 2023

5388 of 7056

FILE NO: WM 60190 *				DATE OF PURCHASE: 12/12/2012				GRANTOR: Natural Heritage Land Trust			
LEGAL DESCRIPTION: T01 R10-E S26 NWNW				PARCEL NO: 002 026003				CONTROL NO: 125594			
40	\$20,301.45	0.74808088	\$15,187.13								
				0	\$0.00	STAT	999999	STATE OF WISCONSIN			
				0.005744	\$87.24	CNTY	53	ROCK COUNTY			
				0.00283150	\$43.00	MUNI	53002	TOWN OF AVON			
				0.01139720	\$173.09	REG	534151	SCH D OF PARKVIEW (ORFORDVILLE)			
				0.001065	\$16.17	VTAE	000500	BLACKHAWK VTAE DISTRICT			
Parcel Total:					\$319.50						

LEGAL DESCRIPTION: T01 R10-E S26 NENW				PARCEL NO: 002 026003				CONTROL NO: 126028			
40	\$20,301.45	0.74808088	\$15,187.13								
				0	\$0.00	STAT	999999	STATE OF WISCONSIN			
				0.005744	\$87.24	CNTY	53	ROCK COUNTY			
				0.00283150	\$43.00	MUNI	53002	TOWN OF AVON			
				0.01139720	\$173.09	REG	534151	SCH D OF PARKVIEW (ORFORDVILLE)			
				0.001065	\$16.17	VTAE	000500	BLACKHAWK VTAE DISTRICT			
Parcel Total:					\$319.50						



State of Wisconsin / Department of Natural Resources

Tony Evers , Governor

Adam N Payne , Secretary

5/22/2023

Chapter 70.114 - Aids Payment Worksheet For Tax Year 2022(Payment Year 2023) - Payment Due January 31, 2023

5389 of 7056

LEGAL DESCRIPTION: T01 R10-E S26 PT OF NWNE				PARCEL NO: 002 026003				CONTROL NO: 126029	
19.5	\$9,896.96	0.74808088	\$7,403.73	0	\$0.00	STAT	999999	STATE OF WISCONSIN	
				0.005744	\$42.53	CNTY	53	ROCK COUNTY	
				0.00283150	\$20.96	MUNI	53002	TOWN OF AVON	
				0.01139720	\$84.38	REG	534151	SCH D OF PARKVIEW (ORFORDVILLE)	
				0.001065	\$7.88	VTAE	000500	BLACKHAWK VTAE DISTRICT	
Parcel Total:				\$155.75					

LEGAL DESCRIPTION: T01 R10-E S26 PT OF SWNW				PARCEL NO: 002 026003				CONTROL NO: 126030	
32.58	\$16,535.53	0.74808088	\$12,369.92	0	\$0.00	STAT	999999	STATE OF WISCONSIN	
				0.005744	\$71.05	CNTY	53	ROCK COUNTY	
				0.00283150	\$35.02	MUNI	53002	TOWN OF AVON	
				0.01139720	\$140.98	REG	534151	SCH D OF PARKVIEW (ORFORDVILLE)	
				0.001065	\$13.17	VTAE	000500	BLACKHAWK VTAE DISTRICT	
Parcel Total:				\$260.22					

LEGAL DESCRIPTION: T01 R10-E S26 SENW				PARCEL NO: 002 026003				CONTROL NO: 126031	
40	\$20,301.45	0.74808088	\$15,187.13	0	\$0.00	STAT	999999	STATE OF WISCONSIN	
				0.005744	\$87.24	CNTY	53	ROCK COUNTY	
				0.00283150	\$43.00	MUNI	53002	TOWN OF AVON	
				0.01139720	\$173.09	REG	534151	SCH D OF PARKVIEW (ORFORDVILLE)	
				0.001065	\$16.17	VTAE	000500	BLACKHAWK VTAE DISTRICT	
Parcel Total:				\$319.50					



State of Wisconsin / Department of Natural Resources

Tony Evers , Governor

Adam N Payne , Secretary

5/22/2023

Chapter 70.114 - Aids Payment Worksheet For Tax Year 2022(Payment Year 2023) - Payment Due January 31, 2023

5390 of 7056

LEGAL DESCRIPTION: T01 R10-E S26 PT OF NESW	PARCEL NO: 002 026003	CONTROL NO: 126032
---	-----------------------	--------------------

26.92	\$13,662.88	0.74808088	\$10,220.94	
-------	-------------	------------	-------------	--

0	\$0.00	STAT	999999	STATE OF WISCONSIN
0.005744	\$58.71	CNTY	53	ROCK COUNTY
0.00283150	\$28.94	MUNI	53002	TOWN OF AVON
0.01139720	\$116.49	REG	534151	SCH D OF PARKVIEW (ORFORDVILLE)
0.001065	\$10.89	VTAE	000500	BLACKHAWK VTAE DISTRICT

Parcel Total:	\$215.03
---------------	----------

File Number Total:	\$1,589.50
--------------------	------------

FILE NO: WM 60249 *	DATE OF PURCHASE: 05/23/2015	GRANTOR: Lillie Lenstrom
---------------------	------------------------------	--------------------------

LEGAL DESCRIPTION: T01 R10-E S35 NENE	PARCEL NO: 002 035001	CONTROL NO: 129484
---------------------------------------	-----------------------	--------------------

40	\$15,719.45	0.74808088	\$11,759.42	
----	-------------	------------	-------------	--

0	\$0.00	STAT	999999	STATE OF WISCONSIN
0.005744	\$67.55	CNTY	53	ROCK COUNTY
0.00283150	\$33.30	MUNI	53002	TOWN OF AVON
0.01139720	\$134.02	REG	534151	SCH D OF PARKVIEW (ORFORDVILLE)
0.001065	\$12.52	VTAE	000500	BLACKHAWK VTAE DISTRICT

Parcel Total:	\$247.39
---------------	----------



State of Wisconsin / Department of Natural Resources

Tony Evers , Governor

Adam N Payne , Secretary

5/22/2023

Chapter 70.114 - Aids Payment Worksheet For Tax Year 2022(Payment Year 2023) - Payment Due January 31, 2023

5391 of 7056

LEGAL DESCRIPTION: T01 R10-E S36 PT OF NWNW				PARCEL NO: 002 036003				CONTROL NO: 129485	
6	\$3,627.56	0.74808088	\$2,713.71	0	\$0.00	STAT	999999	STATE OF WISCONSIN	
				0.005744	\$15.59	CNTY	53	ROCK COUNTY	
				0.00283150	\$7.68	MUNI	53002	TOWN OF AVON	
				0.01139720	\$30.93	REG	534151	SCH D OF PARKVIEW (ORFORDVILLE)	
				0.001065	\$2.89	VTAE	000500	BLACKHAWK VTAE DISTRICT	
Parcel Total:				\$57.09					

LEGAL DESCRIPTION: T01 R10-E S26 PT OF SESE				PARCEL NO: 002 026006				CONTROL NO: 129488	
19	\$25,783.32	0.74808088	\$19,288.01	0	\$0.00	STAT	999999	STATE OF WISCONSIN	
				0.005744	\$110.79	CNTY	53	ROCK COUNTY	
				0.00283150	\$54.61	MUNI	53002	TOWN OF AVON	
				0.01139720	\$219.83	REG	534151	SCH D OF PARKVIEW (ORFORDVILLE)	
				0.001065	\$20.54	VTAE	000500	BLACKHAWK VTAE DISTRICT	
Parcel Total:				\$405.77					

LEGAL DESCRIPTION: T01 R10-E S25 PT OF SWSW				PARCEL NO: 002 025004				CONTROL NO: 129489	
10.63	\$2,987.90	0.74808088	\$2,235.19	0	\$0.00	STAT	999999	STATE OF WISCONSIN	
				0.005744	\$12.84	CNTY	53	ROCK COUNTY	
				0.00283150	\$6.33	MUNI	53002	TOWN OF AVON	
				0.01139720	\$25.47	REG	534151	SCH D OF PARKVIEW (ORFORDVILLE)	
				0.001065	\$2.38	VTAE	000500	BLACKHAWK VTAE DISTRICT	
Parcel Total:				\$47.02					



State of Wisconsin / Department of Natural Resources

Tony Evers , Governor

Adam N Payne , Secretary

5/22/2023

Chapter 70.114 - Aids Payment Worksheet For Tax Year 2022(Payment Year 2023) - Payment Due January 31, 2023

5392 of 7056

LEGAL DESCRIPTION: T01 R10-E S35 NWNE				PARCEL NO: 002 035001				CONTROL NO: 132463	
40	\$15,719.45	0.74808088	\$11,759.42						
				0	\$0.00	STAT	999999	STATE OF WISCONSIN	
				0.005744	\$67.55	CNTY	53	ROCK COUNTY	
				0.00283150	\$33.30	MUNI	53002	TOWN OF AVON	
				0.01139720	\$134.02	REG	534151	SCH D OF PARKVIEW (ORFORDVILLE)	
				0.001065	\$12.52	VTAE	000500	BLACKHAWK VTAE DISTRICT	
Parcel Total:					\$247.39				

LEGAL DESCRIPTION: T01 R10-E S35 SWNE				PARCEL NO: 002 035001				CONTROL NO: 132464	
40	\$15,719.45	0.74808088	\$11,759.42						
				0	\$0.00	STAT	999999	STATE OF WISCONSIN	
				0.005744	\$67.55	CNTY	53	ROCK COUNTY	
				0.00283150	\$33.30	MUNI	53002	TOWN OF AVON	
				0.01139720	\$134.02	REG	534151	SCH D OF PARKVIEW (ORFORDVILLE)	
				0.001065	\$12.52	VTAE	000500	BLACKHAWK VTAE DISTRICT	
Parcel Total:					\$247.39				

LEGAL DESCRIPTION: T01 R10-E S35 SENE				PARCEL NO: 002 035001				CONTROL NO: 132465	
40	\$15,719.45	0.74808088	\$11,759.42						
				0	\$0.00	STAT	999999	STATE OF WISCONSIN	
				0.005744	\$67.55	CNTY	53	ROCK COUNTY	
				0.00283150	\$33.30	MUNI	53002	TOWN OF AVON	
				0.01139720	\$134.02	REG	534151	SCH D OF PARKVIEW (ORFORDVILLE)	
				0.001065	\$12.52	VTAE	000500	BLACKHAWK VTAE DISTRICT	
Parcel Total:					\$247.39				



State of Wisconsin / Department of Natural Resources

Tony Evers , Governor

Adam N Payne , Secretary

5/22/2023

Chapter 70.114 - Aids Payment Worksheet For Tax Year 2022(Payment Year 2023) - Payment Due January 31, 2023

5393 of 7056

LEGAL DESCRIPTION: T01 R10-E S36 PT OF SWNW	PARCEL NO: 002 036003	CONTROL NO: 132466
---	-----------------------	--------------------

10	\$6,045.94	0.74808088	\$4,522.85
----	------------	------------	------------

0	\$0.00	STAT	999999	STATE OF WISCONSIN
0.005744	\$25.98	CNTY	53	ROCK COUNTY
0.00283150	\$12.81	MUNI	53002	TOWN OF AVON
0.01139720	\$51.55	REG	534151	SCH D OF PARKVIEW (ORFORDVILLE)
0.001065	\$4.82	VTAE	000500	BLACKHAWK VTAE DISTRICT

Parcel Total:	\$95.16
---------------	---------

File Number Total:	\$1,594.60
--------------------	------------

FILE NO: WM 60495 *	DATE OF PURCHASE: 06/07/2017	GRANTOR: Pheasants Forever, Inc.
---------------------	------------------------------	----------------------------------

LEGAL DESCRIPTION: T01 R10-E S19 NESW	PARCEL NO: 6-1-181	CONTROL NO: 133563
---------------------------------------	--------------------	--------------------

40	\$26,948.16	0.74808088	\$20,159.40
----	-------------	------------	-------------

0	\$0.00	STAT	999999	STATE OF WISCONSIN
0.005744	\$115.80	CNTY	53	ROCK COUNTY
0.00283150	\$57.08	MUNI	53002	TOWN OF AVON
0.00844190	\$170.18	REG	230700	SCH D OF BRODHEAD
0.001065	\$21.47	VTAE	000500	BLACKHAWK VTAE DISTRICT

Parcel Total:	\$364.53
---------------	----------



State of Wisconsin / Department of Natural Resources

Tony Evers , Governor

Adam N Payne , Secretary

5/22/2023

Chapter 70.114 - Aids Payment Worksheet For Tax Year 2022(Payment Year 2023) - Payment Due January 31, 2023

5394 of 7056

LEGAL DESCRIPTION: T01 R10-E S19 NESE				PARCEL NO: 6-1-181				CONTROL NO: 133564	
40	\$26,948.16	0.74808088	\$20,159.40						
				0	\$0.00	STAT	999999	STATE OF WISCONSIN	
				0.005744	\$115.80	CNTY	53	ROCK COUNTY	
				0.00283150	\$57.08	MUNI	53002	TOWN OF AVON	
				0.00844190	\$170.18	REG	230700	SCH D OF BROADHEAD	
				0.001065	\$21.47	VTAE	000500	BLACKHAWK VTAE DISTRICT	
Parcel Total:					\$364.53				

LEGAL DESCRIPTION: T01 R10-E S19 NWSE				PARCEL NO: 6-1-181				CONTROL NO: 133565	
40	\$26,948.16	0.74808088	\$20,159.40						
				0	\$0.00	STAT	999999	STATE OF WISCONSIN	
				0.005744	\$115.80	CNTY	53	ROCK COUNTY	
				0.00283150	\$57.08	MUNI	53002	TOWN OF AVON	
				0.00844190	\$170.18	REG	230700	SCH D OF BROADHEAD	
				0.001065	\$21.47	VTAE	000500	BLACKHAWK VTAE DISTRICT	
Parcel Total:					\$364.53				

LEGAL DESCRIPTION: T01 R10-E S19 SWSE				PARCEL NO: 6-1-181				CONTROL NO: 133566	
40	\$26,948.16	0.74808088	\$20,159.40						
				0	\$0.00	STAT	999999	STATE OF WISCONSIN	
				0.005744	\$115.80	CNTY	53	ROCK COUNTY	
				0.00283150	\$57.08	MUNI	53002	TOWN OF AVON	
				0.00844190	\$170.18	REG	230700	SCH D OF BROADHEAD	
				0.001065	\$21.47	VTAE	000500	BLACKHAWK VTAE DISTRICT	
Parcel Total:					\$364.53				



State of Wisconsin / Department of Natural Resources

Tony Evers , Governor

Adam N Payne , Secretary

5/22/2023

Chapter 70.114 - Aids Payment Worksheet For Tax Year 2022(Payment Year 2023) - Payment Due January 31, 2023

5395 of 7056

LEGAL DESCRIPTION: T01 R10-E S19 SESE				PARCEL NO: 6-1-181				CONTROL NO: 133567	
40	\$26,948.16	0.74808088	\$20,159.40	0	\$0.00	STAT	999999	STATE OF WISCONSIN	
				0.005744	\$115.80	CNTY	53	ROCK COUNTY	
				0.00283150	\$57.08	MUNI	53002	TOWN OF AVON	
				0.00844190	\$170.18	REG	230700	SCH D OF BROADHEAD	
				0.001065	\$21.47	VTAE	000500	BLACKHAWK VTAE DISTRICT	
Parcel Total:					\$364.53				

LEGAL DESCRIPTION: T01 R10-E S21 PT OF NENE				PARCEL NO: 6-1-194				CONTROL NO: 133568	
29	\$18,963.17	0.74808088	\$14,185.98	0	\$0.00	STAT	999999	STATE OF WISCONSIN	
				0.005744	\$81.48	CNTY	53	ROCK COUNTY	
				0.00283150	\$40.17	MUNI	53002	TOWN OF AVON	
				0.00844190	\$119.76	REG	230700	SCH D OF BROADHEAD	
				0.001065	\$15.11	VTAE	000500	BLACKHAWK VTAE DISTRICT	
Parcel Total:					\$256.52				

LEGAL DESCRIPTION: T01 R10-E S21 PT OF NWNE				PARCEL NO: 6-1-194				CONTROL NO: 133569	
20	\$13,078.05	0.74808088	\$9,783.44	0	\$0.00	STAT	999999	STATE OF WISCONSIN	
				0.005744	\$56.20	CNTY	53	ROCK COUNTY	
				0.00283150	\$27.70	MUNI	53002	TOWN OF AVON	
				0.00844190	\$82.59	REG	230700	SCH D OF BROADHEAD	
				0.001065	\$10.42	VTAE	000500	BLACKHAWK VTAE DISTRICT	
Parcel Total:					\$176.91				



State of Wisconsin / Department of Natural Resources

Tony Evers , Governor

Adam N Payne , Secretary

5/22/2023

Chapter 70.114 - Aids Payment Worksheet For Tax Year 2022(Payment Year 2023) - Payment Due January 31, 2023

5396 of 7056

LEGAL DESCRIPTION: T01 R10-E S21 PT OF NESE				PARCEL NO: 6-1-194				CONTROL NO: 133570	
29	\$18,963.17	0.74808088	\$14,185.98						
				0	\$0.00	STAT	999999	STATE OF WISCONSIN	
				0.005744	\$81.48	CNTY	53	ROCK COUNTY	
				0.00283150	\$40.17	MUNI	53002	TOWN OF AVON	
				0.00844190	\$119.76	REG	230700	SCH D OF BROADHEAD	
				0.001065	\$15.11	VTAE	000500	BLACKHAWK VTAE DISTRICT	
Parcel Total:					\$256.52				

LEGAL DESCRIPTION: T01 R10-E S21 SESE				PARCEL NO: 6-1-194				CONTROL NO: 133571	
40	\$26,156.10	0.74808088	\$19,566.88						
				0	\$0.00	STAT	999999	STATE OF WISCONSIN	
				0.005744	\$112.39	CNTY	53	ROCK COUNTY	
				0.00283150	\$55.40	MUNI	53002	TOWN OF AVON	
				0.00844190	\$165.18	REG	230700	SCH D OF BROADHEAD	
				0.001065	\$20.84	VTAE	000500	BLACKHAWK VTAE DISTRICT	
Parcel Total:					\$353.81				

LEGAL DESCRIPTION: T01 R10-E S21 PT OF SENE				PARCEL NO: 6-1-194				CONTROL NO: 133572	
36	\$23,540.49	0.74808088	\$17,610.19						
				0	\$0.00	STAT	999999	STATE OF WISCONSIN	
				0.005744	\$101.15	CNTY	53	ROCK COUNTY	
				0.00283150	\$49.86	MUNI	53002	TOWN OF AVON	
				0.00844190	\$148.66	REG	230700	SCH D OF BROADHEAD	
				0.001065	\$18.75	VTAE	000500	BLACKHAWK VTAE DISTRICT	
Parcel Total:					\$318.42				



State of Wisconsin / Department of Natural Resources

Tony Evers , Governor

Adam N Payne , Secretary

5/22/2023

Chapter 70.114 - Aids Payment Worksheet For Tax Year 2022(Payment Year 2023) - Payment Due January 31, 2023

5397 of 7056

LEGAL DESCRIPTION: T01 R10-E S28 NENE				PARCEL NO: 6-1-252				CONTROL NO: 133573	
40	\$27,271.01	0.74808088	\$20,400.92						
				0	\$0.00	STAT	999999	STATE OF WISCONSIN	
				0.005744	\$117.18	CNTY	53	ROCK COUNTY	
				0.00283150	\$57.76	MUNI	53002	TOWN OF AVON	
				0.00844190	\$172.22	REG	230700	SCH D OF BROADHEAD	
				0.001065	\$21.73	VTAE	000500	BLACKHAWK VTAE DISTRICT	
Parcel Total:					\$368.89				

LEGAL DESCRIPTION: T01 R10-E S30 NENE				PARCEL NO: 6-1-264				CONTROL NO: 133574	
40	\$26,052.29	0.74808088	\$19,489.22						
				0	\$0.00	STAT	999999	STATE OF WISCONSIN	
				0.005744	\$111.95	CNTY	53	ROCK COUNTY	
				0.00283150	\$55.18	MUNI	53002	TOWN OF AVON	
				0.00844190	\$164.53	REG	230700	SCH D OF BROADHEAD	
				0.001065	\$20.76	VTAE	000500	BLACKHAWK VTAE DISTRICT	
Parcel Total:					\$352.42				

LEGAL DESCRIPTION: T01 R10-E S30 NWNE				PARCEL NO: 6-1-264				CONTROL NO: 133575	
40	\$26,052.29	0.74808088	\$19,489.22						
				0	\$0.00	STAT	999999	STATE OF WISCONSIN	
				0.005744	\$111.95	CNTY	53	ROCK COUNTY	
				0.00283150	\$55.18	MUNI	53002	TOWN OF AVON	
				0.00844190	\$164.53	REG	230700	SCH D OF BROADHEAD	
				0.001065	\$20.76	VTAE	000500	BLACKHAWK VTAE DISTRICT	
Parcel Total:					\$352.42				



State of Wisconsin / Department of Natural Resources

Tony Evers , Governor

Adam N Payne , Secretary

5/22/2023

Chapter 70.114 - Aids Payment Worksheet For Tax Year 2022(Payment Year 2023) - Payment Due January 31, 2023

5398 of 7056

LEGAL DESCRIPTION: T01 R10-E S30 SWNE				PARCEL NO: 6-1-264				CONTROL NO: 133576	
40	\$26,052.29	0.74808088	\$19,489.22						
				0	\$0.00	STAT	999999	STATE OF WISCONSIN	
				0.005744	\$111.95	CNTY	53	ROCK COUNTY	
				0.00283150	\$55.18	MUNI	53002	TOWN OF AVON	
				0.00844190	\$164.53	REG	230700	SCH D OF BROADHEAD	
				0.001065	\$20.76	VTAE	000500	BLACKHAWK VTAE DISTRICT	
Parcel Total:					\$352.42				

LEGAL DESCRIPTION: T01 R10-E S30 SENE				PARCEL NO: 6-1-264				CONTROL NO: 133577	
40	\$26,052.29	0.74808088	\$19,489.22						
				0	\$0.00	STAT	999999	STATE OF WISCONSIN	
				0.005744	\$111.95	CNTY	53	ROCK COUNTY	
				0.00283150	\$55.18	MUNI	53002	TOWN OF AVON	
				0.00844190	\$164.53	REG	230700	SCH D OF BROADHEAD	
				0.001065	\$20.76	VTAE	000500	BLACKHAWK VTAE DISTRICT	
Parcel Total:					\$352.42				

LEGAL DESCRIPTION: T01 R10-E S30 NENW				PARCEL NO: 6-1-264				CONTROL NO: 133578	
40	\$26,052.29	0.74808088	\$19,489.22						
				0	\$0.00	STAT	999999	STATE OF WISCONSIN	
				0.005744	\$111.95	CNTY	53	ROCK COUNTY	
				0.00283150	\$55.18	MUNI	53002	TOWN OF AVON	
				0.00844190	\$164.53	REG	230700	SCH D OF BROADHEAD	
				0.001065	\$20.76	VTAE	000500	BLACKHAWK VTAE DISTRICT	
Parcel Total:					\$352.42				



State of Wisconsin / Department of Natural Resources

Tony Evers , Governor

Adam N Payne , Secretary

5/22/2023

Chapter 70.114 - Aids Payment Worksheet For Tax Year 2022(Payment Year 2023) - Payment Due January 31, 2023

5399 of 7056

LEGAL DESCRIPTION: T01 R10-E S19 SESW				PARCEL NO: 6-1-181				CONTROL NO: 137543	
40	\$26,948.16	0.74808088	\$20,159.40						
				0	\$0.00	STAT	999999	STATE OF WISCONSIN	
				0.005744	\$115.80	CNTY	53	ROCK COUNTY	
				0.00283150	\$57.08	MUNI	53002	TOWN OF AVON	
				0.00844190	\$170.18	REG	230700	SCH D OF BROADHEAD	
				0.001065	\$21.47	VTAE	000500	BLACKHAWK VTAE DISTRICT	
Parcel Total:					\$364.53				

LEGAL DESCRIPTION: T01 R10-E S30 SENW				PARCEL NO: 6-1-264				CONTROL NO: 137544	
40	\$26,052.29	0.74808088	\$19,489.22						
				0	\$0.00	STAT	999999	STATE OF WISCONSIN	
				0.005744	\$111.95	CNTY	53	ROCK COUNTY	
				0.00283150	\$55.18	MUNI	53002	TOWN OF AVON	
				0.00844190	\$164.53	REG	230700	SCH D OF BROADHEAD	
				0.001065	\$20.76	VTAE	000500	BLACKHAWK VTAE DISTRICT	
Parcel Total:					\$352.42				

LEGAL DESCRIPTION: T01 R10-E S21 SWSE				PARCEL NO: 6-1-194				CONTROL NO: 137545	
40	\$26,156.10	0.74808088	\$19,566.88						
				0	\$0.00	STAT	999999	STATE OF WISCONSIN	
				0.005744	\$112.39	CNTY	53	ROCK COUNTY	
				0.00283150	\$55.40	MUNI	53002	TOWN OF AVON	
				0.00844190	\$165.18	REG	230700	SCH D OF BROADHEAD	
				0.001065	\$20.84	VTAE	000500	BLACKHAWK VTAE DISTRICT	
Parcel Total:					\$353.81				



State of Wisconsin / Department of Natural Resources

Tony Evers , Governor

Adam N Payne , Secretary

5/22/2023

Chapter 70.114 - Aids Payment Worksheet For Tax Year 2022(Payment Year 2023) - Payment Due January 31, 2023

5400 of 7056

File Number Total: \$6,386.58

FILE NO: WM 60550 *

DATE OF PURCHASE: 08/20/2018

GRANTOR: Natural Heritage Land Trust,

LEGAL DESCRIPTION: T01 R10-E S34 PT OF NENW

PARCEL NO: 002 03400203

CONTROL NO: 135385

20.65 \$21,031.43 0.74808088 \$15,733.21

0 \$0.00 STAT 999999 STATE OF WISCONSIN

0.005744 \$90.37 CNTY 53 ROCK COUNTY

0.00283150 \$44.55 MUNI 53002 TOWN OF AVON

0.00844190 \$132.82 REG 230700 SCH D OF BROADHEAD

0.001065 \$16.76 VTAE 000500 BLACKHAWK VTAE DISTRICT

Parcel Total: \$284.50

LEGAL DESCRIPTION: T01 R10-E S34 PT OF NWNW

PARCEL NO: 002 03400203

CONTROL NO: 135870

4 \$4,073.88 0.74808088 \$3,047.59

0 \$0.00 STAT 999999 STATE OF WISCONSIN

0.005744 \$17.51 CNTY 53 ROCK COUNTY

0.00283150 \$8.63 MUNI 53002 TOWN OF AVON

0.00844190 \$25.73 REG 230700 SCH D OF BROADHEAD

0.001065 \$3.25 VTAE 000500 BLACKHAWK VTAE DISTRICT

Parcel Total: \$55.12



State of Wisconsin / Department of Natural Resources

Tony Evers , Governor

Adam N Payne , Secretary

5/22/2023

Chapter 70.114 - Aids Payment Worksheet For Tax Year 2022(Payment Year 2023) - Payment Due January 31, 2023

5401 of 7056

LEGAL DESCRIPTION: T01 R10-E S27 PT OF SWSW				PARCEL NO: 002 027008				CONTROL NO: 135871	
10	\$13,285.13	0.74808088	\$9,938.35						
				0	\$0.00	STAT	999999	STATE OF WISCONSIN	
				0.005744	\$57.09	CNTY	53	ROCK COUNTY	
				0.00283150	\$28.14	MUNI	53002	TOWN OF AVON	
				0.00844190	\$83.90	REG	230700	SCH D OF BROADHEAD	
				0.001065	\$10.58	VTAE	000500	BLACKHAWK VTAE DISTRICT	
Parcel Total:					\$179.71				

LEGAL DESCRIPTION: T01 R10-E S27 PT OF SESW				PARCEL NO: 002 027008				CONTROL NO: 135872	
5	\$6,642.56	0.74808088	\$4,969.17						
				0	\$0.00	STAT	999999	STATE OF WISCONSIN	
				0.005744	\$28.54	CNTY	53	ROCK COUNTY	
				0.00283150	\$14.07	MUNI	53002	TOWN OF AVON	
				0.00844190	\$41.95	REG	230700	SCH D OF BROADHEAD	
				0.001065	\$5.29	VTAE	000500	BLACKHAWK VTAE DISTRICT	
Parcel Total:					\$89.85				

LEGAL DESCRIPTION: T01 R10-E S27 PT OF SWSE				PARCEL NO: 002 027008				CONTROL NO: 135873	
5	\$6,642.56	0.74808088	\$4,969.17						
				0	\$0.00	STAT	999999	STATE OF WISCONSIN	
				0.005744	\$28.54	CNTY	53	ROCK COUNTY	
				0.00283150	\$14.07	MUNI	53002	TOWN OF AVON	
				0.00844190	\$41.95	REG	230700	SCH D OF BROADHEAD	
				0.001065	\$5.29	VTAE	000500	BLACKHAWK VTAE DISTRICT	
Parcel Total:					\$89.85				



State of Wisconsin / Department of Natural Resources

Tony Evers , Governor

Adam N Payne , Secretary

5/22/2023

Chapter 70.114 - Aids Payment Worksheet For Tax Year 2022(Payment Year 2023) - Payment Due January 31, 2023

5402 of 7056

LEGAL DESCRIPTION: T01 R10-E S27 PT OF NWSW PARCEL NO: 002 027008 CONTROL NO: 135874

5 \$6,642.56 0.74808088 \$4,969.17

0 \$0.00 STAT 999999 STATE OF WISCONSIN

0.005744 \$28.54 CNTY 53 ROCK COUNTY

0.00283150 \$14.07 MUNI 53002 TOWN OF AVON

0.00844190 \$41.95 REG 230700 SCH D OF BROADHEAD

0.001065 \$5.29 VTAE 000500 BLACKHAWK VTAE DISTRICT

Parcel Total: \$89.85

File Number Total: \$788.88

Municipality Total: \$40,138.29



State of Wisconsin / Department of Natural Resources

Tony Evers , Governor

Adam N Payne , Secretary

5/22/2023

Chapter 70.114 - Aids Payment Worksheet For Tax Year 2022(Payment Year 2023) - Payment Due January 31, 2023

5403 of 7056

DETAIL FOR TOWN OF BELOIT, ROCK COUNTY

Acres	Est. Adjust. Purch. Price	Level of Assessment	Adjusted Local Value	Net Gen. Tax Rate	Calc. Aid Pay Amount	----- Taxing Jurisdiction -----		
						Type	Code	Description
FILE NO: NA 591 *			DATE OF PURCHASE: 10/03/1995			GRANTOR: TOWN OF BELOIT		
LEGAL DESCRIPTION: T01 R12-E S02 P LT2-CSM1268572				PARCEL NO: 6-2-20		CONTROL NO: 76113		
5.15	\$50,679.56	0.75284521	\$38,153.86					
				0	\$0.00	STAT	999999	STATE OF WISCONSIN
				0.00570280	\$217.59	CNTY	53	ROCK COUNTY
				0.00714380	\$272.56	MUNI	53004	TOWN OF BELOIT
				0.00967090	\$368.98	REG	530422	SCH D OF BELOIT TURNER
				0.00105740	\$40.34	VTAE	000500	BLACKHAWK VTAE DISTRICT
Parcel Total:					\$899.47			

LEGAL DESCRIPTION: T01 R12-E S02 P LT2-CSM1268572				PARCEL NO: 6-2-20		CONTROL NO: 76114		
18.3	\$179,789.10	0.75284521	\$135,353.37					
				0	\$0.00	STAT	999999	STATE OF WISCONSIN
				0.00570280	\$771.90	CNTY	53	ROCK COUNTY
				0.00714380	\$966.94	MUNI	53004	TOWN OF BELOIT
				0.00967090	\$1,309.00	REG	530422	SCH D OF BELOIT TURNER
				0.00105740	\$143.12	VTAE	000500	BLACKHAWK VTAE DISTRICT
Parcel Total:					\$3,190.96			



State of Wisconsin / Department of Natural Resources

Tony Evers , Governor

Adam N Payne , Secretary

5/22/2023

Chapter 70.114 - Aids Payment Worksheet For Tax Year 2022(Payment Year 2023) - Payment Due January 31, 2023

5404 of 7056

LEGAL DESCRIPTION: T01 R12-E S02 P LT2-CSM1268572	PARCEL NO: 6-2-20	CONTROL NO: 76115
---	-------------------	-------------------

9.7	\$94,968.11	0.75284521	\$71,496.29
-----	-------------	------------	-------------

0	\$0.00	STAT	999999	STATE OF WISCONSIN
0.00570280	\$407.73	CNTY	53	ROCK COUNTY
0.00714380	\$510.76	MUNI	53004	TOWN OF BELOIT
0.00967090	\$691.44	REG	530422	SCH D OF BELOIT TURNER
0.00105740	\$75.60	VTAE	000500	BLACKHAWK VTAE DISTRICT

Parcel Total:	\$1,685.53
---------------	------------

LEGAL DESCRIPTION: T01 R12-E S02 P LT2-CSM1268572	PARCEL NO: 6-2-20	CONTROL NO: 76116
---	-------------------	-------------------

2.25	\$22,144.28	0.75284521	\$16,671.21
------	-------------	------------	-------------

0	\$0.00	STAT	999999	STATE OF WISCONSIN
0.00570280	\$95.07	CNTY	53	ROCK COUNTY
0.00714380	\$119.10	MUNI	53004	TOWN OF BELOIT
0.00967090	\$161.23	REG	530422	SCH D OF BELOIT TURNER
0.00105740	\$17.63	VTAE	000500	BLACKHAWK VTAE DISTRICT

Parcel Total:	\$393.03
---------------	----------

File Number Total:	\$6,168.99
--------------------	------------

Municipality Total:	\$6,168.99
---------------------	------------



State of Wisconsin / Department of Natural Resources

Tony Evers , Governor

Adam N Payne , Secretary

5/22/2023

Chapter 70.114 - Aids Payment Worksheet For Tax Year 2022(Payment Year 2023) - Payment Due January 31, 2023

5405 of 7056

DETAIL FOR TOWN OF BRADFORD, ROCK COUNTY

Acres	Est. Adjust. Purch. Price	Level of Assessment	Adjusted Local Value	Net Gen. Tax Rate	Calc. Aid Pay Amount	Taxing Jurisdiction Type	Code	Description
FILE NO: W 1328 *			DATE OF PURCHASE: 04/22/1999			GRANTOR: LEON E HAHN		
LEGAL DESCRIPTION: T02 R14-E S25 PT OF SWSW				PARCEL NO: 006-001-178		CONTROL NO: 81564		
11.26	\$25,504.20	0.80833361	\$20,615.90					
				0	\$0.00	STAT	999999	STATE OF WISCONSIN
				0.00526250	\$108.49	CNTY	53	ROCK COUNTY
				0.00310440	\$64.00	MUNI	53006	TOWN OF BRADFORD
				0.01454390	\$299.84	REG	531134	SCH D OF CLINTON COMMUNITY
				0.00097580	\$20.12	VTAE	000500	BLACKHAWK VTAE DISTRICT
Parcel Total:					\$492.45			

LEGAL DESCRIPTION: T02 R14-E S26 PT OF SESE				PARCEL NO: 006-001-183		CONTROL NO: 81565		
13.74	\$28,211.47	0.80833361	\$22,804.28					
				0	\$0.00	STAT	999999	STATE OF WISCONSIN
				0.00526250	\$120.01	CNTY	53	ROCK COUNTY
				0.00310440	\$70.79	MUNI	53006	TOWN OF BRADFORD
				0.01454390	\$331.66	REG	531134	SCH D OF CLINTON COMMUNITY
				0.00097580	\$22.25	VTAE	000500	BLACKHAWK VTAE DISTRICT
Parcel Total:					\$544.71			

File Number Total: \$1,037.16

Municipality Total: \$1,037.16



State of Wisconsin / Department of Natural Resources

Tony Evers , Governor

Adam N Payne , Secretary

5/22/2023

Chapter 70.114 - Aids Payment Worksheet For Tax Year 2022(Payment Year 2023) - Payment Due January 31, 2023

5406 of 7056

DETAIL FOR TOWN OF CENTER, ROCK COUNTY

Acres	Est. Adjust. Purch. Price	Level of Assessment	Adjusted Local Value	Net Gen. Tax Rate	Calc. Aid Pay Amount	Taxing Jurisdiction Type	Code	Description
FILE NO: WM 60532 *			DATE OF PURCHASE: 01/10/2013			GRANTOR: Pheasants Forever, Inc (form		
LEGAL DESCRIPTION: T03 R11-E S07 NESE			PARCEL NO: 008-011005			CONTROL NO: 135650		
20.7	\$9,153.41	0.82676201	\$7,567.69					
				0	\$0.00	STAT	999999	STATE OF WISCONSIN
				0.00521280	\$39.45	CNTY	53	ROCK COUNTY
				0.00279070	\$21.12	MUNI	53008	TOWN OF CENTER
				0.00967130	\$73.19	REG	531694	SCH D OF EVANSVILLE COMMUNITY
				0.00096660	\$7.31	VTAE	000500	BLACKHAWK VTAE DISTRICT
Parcel Total:					\$141.07			

LEGAL DESCRIPTION: T03 R11-E S07 NWSE			PARCEL NO: 008-011005			CONTROL NO: 135652		
20.7	\$9,153.41	0.82676201	\$7,567.69					
				0	\$0.00	STAT	999999	STATE OF WISCONSIN
				0.00521280	\$39.45	CNTY	53	ROCK COUNTY
				0.00279070	\$21.12	MUNI	53008	TOWN OF CENTER
				0.00967130	\$73.19	REG	531694	SCH D OF EVANSVILLE COMMUNITY
				0.00096660	\$7.31	VTAE	000500	BLACKHAWK VTAE DISTRICT
Parcel Total:					\$141.07			



State of Wisconsin / Department of Natural Resources

Tony Evers , Governor

Adam N Payne , Secretary

5/22/2023

Chapter 70.114 - Aids Payment Worksheet For Tax Year 2022(Payment Year 2023) - Payment Due January 31, 2023

5407 of 7056

LEGAL DESCRIPTION: T03 R11-E S07 SWSE				PARCEL NO: 008-011005				CONTROL NO: 135653	
40	\$17,687.75	0.82676201	\$14,623.56						
				0	\$0.00	STAT	999999	STATE OF WISCONSIN	
				0.00521280	\$76.23	CNTY	53	ROCK COUNTY	
				0.00279070	\$40.81	MUNI	53008	TOWN OF CENTER	
				0.00967130	\$141.43	REG	531694	SCH D OF EVANSVILLE COMMUNITY	
				0.00096660	\$14.13	VTAE	000500	BLACKHAWK VTAE DISTRICT	
Parcel Total:					\$272.60				

LEGAL DESCRIPTION: T03 R11-E S07 NESW				PARCEL NO: 008-011005				CONTROL NO: 135654	
40	\$17,687.75	0.82676201	\$14,623.56						
				0	\$0.00	STAT	999999	STATE OF WISCONSIN	
				0.00521280	\$76.23	CNTY	53	ROCK COUNTY	
				0.00279070	\$40.81	MUNI	53008	TOWN OF CENTER	
				0.00967130	\$141.43	REG	531694	SCH D OF EVANSVILLE COMMUNITY	
				0.00096660	\$14.13	VTAE	000500	BLACKHAWK VTAE DISTRICT	
Parcel Total:					\$272.60				

LEGAL DESCRIPTION: T03 R11-E S07 SESW				PARCEL NO: 008-011005				CONTROL NO: 135655	
40	\$17,687.75	0.82676201	\$14,623.56						
				0	\$0.00	STAT	999999	STATE OF WISCONSIN	
				0.00521280	\$76.23	CNTY	53	ROCK COUNTY	
				0.00279070	\$40.81	MUNI	53008	TOWN OF CENTER	
				0.00967130	\$141.43	REG	531694	SCH D OF EVANSVILLE COMMUNITY	
				0.00096660	\$14.13	VTAE	000500	BLACKHAWK VTAE DISTRICT	
Parcel Total:					\$272.60				



State of Wisconsin / Department of Natural Resources

Tony Evers , Governor

Adam N Payne , Secretary

5/22/2023

Chapter 70.114 - Aids Payment Worksheet For Tax Year 2022(Payment Year 2023) - Payment Due January 31, 2023

5408 of 7056

LEGAL DESCRIPTION: T03 R11-E S07 SESE				PARCEL NO: 008-011005		CONTROL NO: 135657	
40	\$17,687.75	0.82676201	\$14,623.56				
			0	\$0.00	STAT	999999	STATE OF WISCONSIN
			0.00521280	\$76.23	CNTY	53	ROCK COUNTY
			0.00279070	\$40.81	MUNI	53008	TOWN OF CENTER
			0.00967130	\$141.43	REG	531694	SCH D OF EVANSVILLE COMMUNITY
			0.00096660	\$14.13	VTAE	000500	BLACKHAWK VTAE DISTRICT
Parcel Total:				\$272.60			
File Number Total:				\$1,372.54			
Municipality Total:				\$1,372.54			



State of Wisconsin / Department of Natural Resources

Tony Evers , Governor

Adam N Payne , Secretary

5/22/2023

Chapter 70.114 - Aids Payment Worksheet For Tax Year 2022(Payment Year 2023) - Payment Due January 31, 2023

5409 of 7056

DETAIL FOR TOWN OF LIMA, ROCK COUNTY

Acres	Est. Adjust. Purch. Price	Level of Assessment	Adjusted Local Value	Net Gen. Tax Rate	Calc. Aid Pay Amount	----- Taxing Jurisdiction -----		
						Type	Code	Description
FILE NO: P 1764 A			DATE OF PURCHASE: 05/22/2001			GRANTOR: JOHN MITCHELL		
LEGAL DESCRIPTION: T04 R14-E S25 PT OF NENE				PARCEL NO: 022 043001		CONTROL NO: 85725		
1	\$6,533.35	0.858714	\$5,610.28					
				0	\$0.00	STAT	999999	STATE OF WISCONSIN
				0.00497780	\$27.93	CNTY	53	ROCK COUNTY
				0.00155460	\$8.72	MUNI	53022	TOWN OF LIMA
				0.00963960	\$54.08	REG	646461	SCH D OF WHITEWATER
				0.00092290	\$5.18	VTAE	000500	BLACKHAWK VTAE DISTRICT
Parcel Total:					\$95.91			

File Number Total: \$95.91

FILE NO: W 1460 *			DATE OF PURCHASE: 07/11/2002			GRANTOR: MICHAEL D SMITH, ETAL.		
LEGAL DESCRIPTION: T04 R14-E S03 NWSE				PARCEL NO: 6-11-22 (022 00600)		CONTROL NO: 87375		
41	\$100,907.82	0.858714	\$86,650.96					
				0	\$0.00	STAT	999999	STATE OF WISCONSIN
				0.00497780	\$431.33	CNTY	53	ROCK COUNTY
				0.00155460	\$134.71	MUNI	53022	TOWN OF LIMA
				0.00963960	\$835.28	REG	646461	SCH D OF WHITEWATER
				0.00092290	\$79.97	VTAE	000500	BLACKHAWK VTAE DISTRICT
Parcel Total:					\$1,481.29			

File Number Total: \$1,481.29



State of Wisconsin / Department of Natural Resources

Tony Evers , Governor

Adam N Payne , Secretary

5/22/2023

Chapter 70.114 - Aids Payment Worksheet For Tax Year 2022(Payment Year 2023) - Payment Due January 31, 2023

5410 of 7056

FILE NO: W 1494 *		DATE OF PURCHASE: 12/18/2003		GRANTOR: RODNEY SMITH	
LEGAL DESCRIPTION: T04 R14-E S09 SWSE		PARCEL NO: 6-11-67		CONTROL NO: 89826	
40	\$186,202.87	0.858714	\$159,895.01		
		0	\$0.00	STAT 999999	STATE OF WISCONSIN
		0.00497780	\$795.92	CNTY 53	ROCK COUNTY
		0.00155460	\$248.57	MUNI 53022	TOWN OF LIMA
		0.00963960	\$1,541.33	REG 646461	SCH D OF WHITEWATER
		0.00092290	\$147.57	VTAE 000500	BLACKHAWK VTAE DISTRICT
		Parcel Total:	\$2,733.39		

LEGAL DESCRIPTION: T04 R14-E S09 PT OF SESW		PARCEL NO: 6-11-67		CONTROL NO: 89827	
12.58	\$4,655.07	0.858714	\$3,997.38		
		0	\$0.00	STAT 999999	STATE OF WISCONSIN
		0.00497780	\$19.90	CNTY 53	ROCK COUNTY
		0.00155460	\$6.21	MUNI 53022	TOWN OF LIMA
		0.00963960	\$38.53	REG 646461	SCH D OF WHITEWATER
		0.00092290	\$3.69	VTAE 000500	BLACKHAWK VTAE DISTRICT
		Parcel Total:	\$68.33		



State of Wisconsin / Department of Natural Resources

Tony Evers , Governor

Adam N Payne , Secretary

5/22/2023

Chapter 70.114 - Aids Payment Worksheet For Tax Year 2022(Payment Year 2023) - Payment Due January 31, 2023

5411 of 7056

LEGAL DESCRIPTION: T04 R14-E S09 PT OF NESW PARCEL NO: 6-11-67 CONTROL NO: 89828

1.5 \$55,860.86 0.858714 \$47,968.50

0 \$0.00 STAT 999999 STATE OF WISCONSIN

0.00497780 \$238.78 CNTY 53 ROCK COUNTY

0.00155460 \$74.57 MUNI 53022 TOWN OF LIMA

0.00963960 \$462.40 REG 646461 SCH D OF WHITEWATER

0.00092290 \$44.27 VTAE 000500 BLACKHAWK VTAE DISTRICT

Parcel Total: \$820.02

File Number Total: \$3,621.74

FILE NO: WM 60127 * DATE OF PURCHASE: 10/12/2011 GRANTOR: Brian R Thatcher

LEGAL DESCRIPTION: T04 R14-E S09 PT OF NWSE PARCEL NO: 022 014002 CONTROL NO: 122293

16 \$11,174.46 0.858714 \$9,595.67

0 \$0.00 STAT 999999 STATE OF WISCONSIN

0.00497780 \$47.77 CNTY 53 ROCK COUNTY

0.00155460 \$14.92 MUNI 53022 TOWN OF LIMA

0.00963960 \$92.50 REG 646461 SCH D OF WHITEWATER

0.00092290 \$8.86 VTAE 000500 BLACKHAWK VTAE DISTRICT

Parcel Total: \$164.05



State of Wisconsin / Department of Natural Resources

Tony Evers , Governor

Adam N Payne , Secretary

5/22/2023

Chapter 70.114 - Aids Payment Worksheet For Tax Year 2022(Payment Year 2023) - Payment Due January 31, 2023

5412 of 7056

LEGAL DESCRIPTION: T04 R14-E S09 PT OF SWNE				PARCEL NO: 022 014002				CONTROL NO: 122294	
3	\$2,095.21	0.858714	\$1,799.19						
				0	\$0.00	STAT	999999	STATE OF WISCONSIN	
				0.00497780	\$8.96	CNTY	53	ROCK COUNTY	
				0.00155460	\$2.80	MUNI	53022	TOWN OF LIMA	
				0.00963960	\$17.34	REG	646461	SCH D OF WHITEWATER	
				0.00092290	\$1.66	VTAE	000500	BLACKHAWK VTAE DISTRICT	
Parcel Total:					\$30.76				

LEGAL DESCRIPTION: T04 R14-E S09 PT OF SENE				PARCEL NO: 022 014002				CONTROL NO: 122295	
32	\$22,348.93	0.858714	\$19,191.34						
				0	\$0.00	STAT	999999	STATE OF WISCONSIN	
				0.00497780	\$95.53	CNTY	53	ROCK COUNTY	
				0.00155460	\$29.83	MUNI	53022	TOWN OF LIMA	
				0.00963960	\$185.00	REG	646461	SCH D OF WHITEWATER	
				0.00092290	\$17.71	VTAE	000500	BLACKHAWK VTAE DISTRICT	
Parcel Total:					\$328.07				

LEGAL DESCRIPTION: T04 R14-E S10 PT OF NWNW				PARCEL NO: 022 015007				CONTROL NO: 122296	
38.65	\$15,174.05	0.858714	\$13,030.17						
				0	\$0.00	STAT	999999	STATE OF WISCONSIN	
				0.00497780	\$64.86	CNTY	53	ROCK COUNTY	
				0.00155460	\$20.26	MUNI	53022	TOWN OF LIMA	
				0.00963960	\$125.61	REG	646461	SCH D OF WHITEWATER	
				0.00092290	\$12.03	VTAE	000500	BLACKHAWK VTAE DISTRICT	
Parcel Total:					\$222.76				



State of Wisconsin / Department of Natural Resources

Tony Evers , Governor

Adam N Payne , Secretary

5/22/2023

Chapter 70.114 - Aids Payment Worksheet For Tax Year 2022(Payment Year 2023) - Payment Due January 31, 2023

5413 of 7056

LEGAL DESCRIPTION: T04 R14-E S10 SWNW				PARCEL NO: 022 015007				CONTROL NO: 122297			
40	\$15,704.06	0.858714	\$13,485.30								
				0	\$0.00	STAT	999999	STATE OF WISCONSIN			
				0.00497780	\$67.13	CNTY	53	ROCK COUNTY			
				0.00155460	\$20.96	MUNI	53022	TOWN OF LIMA			
				0.00963960	\$129.99	REG	646461	SCH D OF WHITEWATER			
				0.00092290	\$12.45	VTAE	000500	BLACKHAWK VTAE DISTRICT			
Parcel Total:					\$230.53						
File Number Total:					\$976.17						
Municipality Total:					\$6,175.11						



State of Wisconsin / Department of Natural Resources

Tony Evers , Governor

Adam N Payne , Secretary

5/22/2023

Chapter 70.114 - Aids Payment Worksheet For Tax Year 2022(Payment Year 2023) - Payment Due January 31, 2023

5414 of 7056

DETAIL FOR TOWN OF MAGNOLIA, ROCK COUNTY

Acres	Est. Adjust. Purch. Price	Level of Assessment	Adjusted Local Value	Net Gen. Tax Rate	Calc. Aid Pay Amount	----- Taxing Jurisdiction -----		
						Type	Code	Description
FILE NO: FI 2414 *		DATE OF PURCHASE: 04/06/1995				GRANTOR: KENNETH A SCHMIDT		
LEGAL DESCRIPTION: T03 R10-E S03 SWSW				PARCEL NO: 6-12-21		CONTROL NO: 74625		
40	\$50,313.10	0.69459681	\$34,947.32					
				0	\$0.00	STAT	999999	STATE OF WISCONSIN
				0.00591980	\$206.88	CNTY	53	ROCK COUNTY
				0.00227110	\$79.37	MUNI	53024	TOWN OF MAGNOLIA
				0.01098290	\$383.82	REG	531694	SCH D OF EVANSVILLE COMMUNITY
				0.00109760	\$38.36	VTAE	000500	BLACKHAWK VTAE DISTRICT
Parcel Total:					\$708.43			

LEGAL DESCRIPTION: T03 R10-E S03 NWSW				PARCEL NO: 6-12-21		CONTROL NO: 74626		
40	\$50,313.10	0.69459681	\$34,947.32					
				0	\$0.00	STAT	999999	STATE OF WISCONSIN
				0.00591980	\$206.88	CNTY	53	ROCK COUNTY
				0.00227110	\$79.37	MUNI	53024	TOWN OF MAGNOLIA
				0.01098290	\$383.82	REG	531694	SCH D OF EVANSVILLE COMMUNITY
				0.00109760	\$38.36	VTAE	000500	BLACKHAWK VTAE DISTRICT
Parcel Total:					\$708.43			



State of Wisconsin / Department of Natural Resources

Tony Evers , Governor

Adam N Payne , Secretary

5/22/2023

Chapter 70.114 - Aids Payment Worksheet For Tax Year 2022(Payment Year 2023) - Payment Due January 31, 2023

5415 of 7056

LEGAL DESCRIPTION: T03 R10-E S03 PT OF NESW				PARCEL NO: 6-12-21				CONTROL NO: 74627	
37.73	\$47,430.58	0.69459681	\$32,945.13	0	\$0.00	STAT	999999	STATE OF WISCONSIN	
				0.00591980	\$195.03	CNTY	53	ROCK COUNTY	
				0.00227110	\$74.82	MUNI	53024	TOWN OF MAGNOLIA	
				0.01098290	\$361.83	REG	531694	SCH D OF EVANSVILLE COMMUNITY	
				0.00109760	\$36.16	VTAE	000500	BLACKHAWK VTAE DISTRICT	
Parcel Total:				\$667.84					

LEGAL DESCRIPTION: T03 R10-E S03 PT OF SESW				PARCEL NO: 6-12-21				CONTROL NO: 74628	
37.73	\$47,430.58	0.69459681	\$32,945.13	0	\$0.00	STAT	999999	STATE OF WISCONSIN	
				0.00591980	\$195.03	CNTY	53	ROCK COUNTY	
				0.00227110	\$74.82	MUNI	53024	TOWN OF MAGNOLIA	
				0.01098290	\$361.83	REG	531694	SCH D OF EVANSVILLE COMMUNITY	
				0.00109760	\$36.16	VTAE	000500	BLACKHAWK VTAE DISTRICT	
Parcel Total:				\$667.84					

LEGAL DESCRIPTION: T03 R10-E S03 PT OF SENW				PARCEL NO: 6-12-21				CONTROL NO: 74629	
32.6	\$40,984.22	0.69459681	\$28,467.51	0	\$0.00	STAT	999999	STATE OF WISCONSIN	
				0.00591980	\$168.52	CNTY	53	ROCK COUNTY	
				0.00227110	\$64.65	MUNI	53024	TOWN OF MAGNOLIA	
				0.01098290	\$312.66	REG	531694	SCH D OF EVANSVILLE COMMUNITY	
				0.00109760	\$31.25	VTAE	000500	BLACKHAWK VTAE DISTRICT	
Parcel Total:				\$577.08					



State of Wisconsin / Department of Natural Resources

Tony Evers , Governor

Adam N Payne , Secretary

5/22/2023

Chapter 70.114 - Aids Payment Worksheet For Tax Year 2022(Payment Year 2023) - Payment Due January 31, 2023

5416 of 7056

LEGAL DESCRIPTION: T03 R10-E S03 PT OF SWNW				PARCEL NO: 6-12-21		CONTROL NO: 74630		
34.56	\$43,395.05	0.69459681	\$30,142.06					
				0	\$0.00	STAT	999999	STATE OF WISCONSIN
				0.00591980	\$178.43	CNTY	53	ROCK COUNTY
				0.00227110	\$68.45	MUNI	53024	TOWN OF MAGNOLIA
				0.01098290	\$331.05	REG	531694	SCH D OF EVANSVILLE COMMUNITY
				0.00109760	\$33.08	VTAE	000500	BLACKHAWK VTAE DISTRICT
Parcel Total:					\$611.01			
File Number Total:					\$3,940.63			
Municipality Total:					\$3,940.63			



State of Wisconsin / Department of Natural Resources

Tony Evers , Governor

Adam N Payne , Secretary

5/22/2023

Chapter 70.114 - Aids Payment Worksheet For Tax Year 2022(Payment Year 2023) - Payment Due January 31, 2023

5417 of 7056

DETAIL FOR TOWN OF NEWARK, ROCK COUNTY

Acres	Est. Adjust. Purch. Price	Level of Assessment	Adjusted Local Value	Net Gen. Tax Rate	Calc. Aid Pay Amount	Taxing Jurisdiction Type	Code	Description
FILE NO: NA 773 *			DATE OF PURCHASE: 04/24/2002			GRANTOR: HALVORSEN TURTLE TRUST		
LEGAL DESCRIPTION: T01 R11-E S31 PT OF SWNW				PARCEL NO: PT 6-14-257		CONTROL NO: 86850		
23.43	\$59,574.36	0.83587114	\$49,796.49					
				0	\$0.00	STAT	999999	STATE OF WISCONSIN
				0.00491690	\$244.85	CNTY	53	ROCK COUNTY
				0.00124290	\$61.89	MUNI	53028	TOWN OF NEWARK
				0.009756	\$485.81	REG	534151	SCH D OF PARKVIEW (ORFORDVILLE)
				0.00091170	\$45.40	VTAE	000500	BLACKHAWK VTAE DISTRICT
Parcel Total:					\$837.95			

LEGAL DESCRIPTION: T01 R11-E S31 PT OF SENW				PARCEL NO: PT 6-14-257		CONTROL NO: 86851		
21.72	\$55,226.43	0.83587114	\$46,162.18					
				0	\$0.00	STAT	999999	STATE OF WISCONSIN
				0.00491690	\$226.98	CNTY	53	ROCK COUNTY
				0.00124290	\$57.38	MUNI	53028	TOWN OF NEWARK
				0.009756	\$450.36	REG	534151	SCH D OF PARKVIEW (ORFORDVILLE)
				0.00091170	\$42.09	VTAE	000500	BLACKHAWK VTAE DISTRICT
Parcel Total:					\$776.81			

File Number Total: \$1,614.76

Municipality Total: \$1,614.76



State of Wisconsin / Department of Natural Resources

Tony Evers , Governor

Adam N Payne , Secretary

5/22/2023

Chapter 70.114 - Aids Payment Worksheet For Tax Year 2022(Payment Year 2023) - Payment Due January 31, 2023

5418 of 7056

DETAIL FOR TOWN OF PLYMOUTH, ROCK COUNTY

Acres	Est. Adjust. Purch. Price	Level of Assessment	Adjusted Local Value	Net Gen. Tax Rate	Calc. Aid Pay Amount	Type	Code	Taxing Jurisdiction Description
FILE NO: WM 60544 *			DATE OF PURCHASE: 04/06/2010			GRANTOR: Pheasants Forever, Inc.		
LEGAL DESCRIPTION: T02 R11-E S21 NESW				PARCEL NO: 6-15-206		CONTROL NO: 135758		
40	\$49,045.73	0.70919921	\$34,783.19	0	\$0.00	STAT	999999	STATE OF WISCONSIN
				0.005885	\$204.70	CNTY	53	ROCK COUNTY
				0.00372870	\$129.70	MUNI	53030	TOWN OF PLYMOUTH
				0.01167680	\$406.15	REG	534151	SCH D OF PARKVIEW (ORFORDVILLE)
				0.00109110	\$37.95	VTAE	000500	BLACKHAWK VTAE DISTRICT
Parcel Total:					\$778.50			

LEGAL DESCRIPTION: T02 R11-E S21 PT OF SESW				PARCEL NO: 6-15-206		CONTROL NO: 135759		
19	\$23,296.72	0.70919921	\$16,522.02	0	\$0.00	STAT	999999	STATE OF WISCONSIN
				0.005885	\$97.23	CNTY	53	ROCK COUNTY
				0.00372870	\$61.61	MUNI	53030	TOWN OF PLYMOUTH
				0.01167680	\$192.92	REG	534151	SCH D OF PARKVIEW (ORFORDVILLE)
				0.00109110	\$18.03	VTAE	000500	BLACKHAWK VTAE DISTRICT
Parcel Total:					\$369.79			



State of Wisconsin / Department of Natural Resources

Tony Evers , Governor

Adam N Payne , Secretary

5/22/2023

**Chapter 70.114 - Aids Payment Worksheet For Tax Year 2022(Payment Year 2023) - Payment Due
January 31, 2023**

5419 of 7056

LEGAL DESCRIPTION: T02 R11-E S21 PT OF SENW				PARCEL NO: 6-15-206			CONTROL NO: 135760		
9.84	\$12,065.25	0.70919921	\$8,556.66						
				0	\$0.00	STAT	999999	STATE OF WISCONSIN	
				0.005885	\$50.36	CNTY	53	ROCK COUNTY	
				0.00372870	\$31.91	MUNI	53030	TOWN OF PLYMOUTH	
				0.01167680	\$99.91	REG	534151	SCH D OF PARKVIEW (ORFORDVILLE)	
				0.00109110	\$9.34	VTAE	000500	BLACKHAWK VTAE DISTRICT	
				Parcel Total:	\$191.52				
				File Number Total:	\$1,339.81				
				Municipality Total:	\$1,339.81				



State of Wisconsin / Department of Natural Resources

Tony Evers , Governor

Adam N Payne , Secretary

5/22/2023

Chapter 70.114 - Aids Payment Worksheet For Tax Year 2022(Payment Year 2023) - Payment Due January 31, 2023

5420 of 7056

DETAIL FOR TOWN OF ROCK, ROCK COUNTY

Acres	Est. Adjust. Purch. Price	Level of Assessment	Adjusted Local Value	Net Gen. Tax Rate	Calc. Aid Pay Amount	----- Taxing Jurisdiction -----		
						Type	Code	Description
FILE NO: O 75 A			DATE OF PURCHASE: 03/31/1994			GRANTOR: FARMERS HOME ADMINISTRATION		
LEGAL DESCRIPTION: T02 R12-E S26 PT OF SWSW				PARCEL NO: 72635		CONTROL NO: 72635		
20	\$18,830.09	0.81240218	\$15,297.60					
				0	\$0.00	STAT	999999	STATE OF WISCONSIN
				0.00507440	\$77.63	CNTY	53	ROCK COUNTY
				0.00169010	\$25.86	MUNI	53034	TOWN OF ROCK
				0.00831520	\$127.20	REG	532695	SCH D OF JANESVILLE
				0.00094090	\$14.39	VTAE	000500	BLACKHAWK VTAE DISTRICT
Parcel Total:					\$245.08			

LEGAL DESCRIPTION: T02 R12-E S27 PT OF SESE				PARCEL NO: 72636		CONTROL NO: 72636		
33	\$31,071.05	0.81240218	\$25,242.19					
				0	\$0.00	STAT	999999	STATE OF WISCONSIN
				0.00507440	\$128.09	CNTY	53	ROCK COUNTY
				0.00169010	\$42.66	MUNI	53034	TOWN OF ROCK
				0.00831520	\$209.89	REG	532695	SCH D OF JANESVILLE
				0.00094090	\$23.75	VTAE	000500	BLACKHAWK VTAE DISTRICT
Parcel Total:					\$404.39			



State of Wisconsin / Department of Natural Resources

Tony Evers , Governor

Adam N Payne , Secretary

5/22/2023

Chapter 70.114 - Aids Payment Worksheet For Tax Year 2022(Payment Year 2023) - Payment Due January 31, 2023

5421 of 7056

LEGAL DESCRIPTION: T02 R12-E S27 PT OF SWSE	PARCEL NO: 72637	CONTROL NO: 72637
---	------------------	-------------------

7	\$6,590.78	0.81240218	\$5,354.36	
---	------------	------------	------------	--

0	\$0.00	STAT	999999	STATE OF WISCONSIN
0.00507440	\$27.17	CNTY	53	ROCK COUNTY
0.00169010	\$9.05	MUNI	53034	TOWN OF ROCK
0.00831520	\$44.52	REG	532695	SCH D OF JANESVILLE
0.00094090	\$5.04	VTAE	000500	BLACKHAWK VTAE DISTRICT

Parcel Total:	\$85.78
---------------	---------

LEGAL DESCRIPTION: T02 R12-E S34 PT OF NENE	PARCEL NO: 72638	CONTROL NO: 72638
---	------------------	-------------------

1	\$942.25	0.81240218	\$765.48	
---	----------	------------	----------	--

0	\$0.00	STAT	999999	STATE OF WISCONSIN
0.00507440	\$3.88	CNTY	53	ROCK COUNTY
0.00169010	\$1.29	MUNI	53034	TOWN OF ROCK
0.00831520	\$6.37	REG	532695	SCH D OF JANESVILLE
0.00094090	\$0.72	VTAE	000500	BLACKHAWK VTAE DISTRICT

Parcel Total:	\$12.26
---------------	---------

LEGAL DESCRIPTION: T02 R12-E S35 PT OF NENE	PARCEL NO: 72639	CONTROL NO: 72639
---	------------------	-------------------

0.5	\$463.70	0.81240218	\$376.71	
-----	----------	------------	----------	--

0	\$0.00	STAT	999999	STATE OF WISCONSIN
0.00507440	\$1.91	CNTY	53	ROCK COUNTY
0.00169010	\$0.64	MUNI	53034	TOWN OF ROCK
0.00831520	\$3.13	REG	532695	SCH D OF JANESVILLE
0.00094090	\$0.35	VTAE	000500	BLACKHAWK VTAE DISTRICT

Parcel Total:	\$6.03
---------------	--------



State of Wisconsin / Department of Natural Resources

Tony Evers , Governor

Adam N Payne , Secretary

5/22/2023

Chapter 70.114 - Aids Payment Worksheet For Tax Year 2022(Payment Year 2023) - Payment Due January 31, 2023

5422 of 7056

LEGAL DESCRIPTION: T02 R12-E S35 PT OF NENW	PARCEL NO: 72640	CONTROL NO: 72640
---	------------------	-------------------

15.5	\$14,600.70	0.81240218	\$11,861.64	
------	-------------	------------	-------------	--

0	\$0.00	STAT	999999	STATE OF WISCONSIN
0.00507440	\$60.19	CNTY	53	ROCK COUNTY
0.00169010	\$20.05	MUNI	53034	TOWN OF ROCK
0.00831520	\$98.63	REG	532695	SCH D OF JANESVILLE
0.00094090	\$11.16	VTAE	000500	BLACKHAWK VTAE DISTRICT

Parcel Total:	\$190.03
---------------	----------

LEGAL DESCRIPTION: T02 R12-E S35 PT OF SENW	PARCEL NO: 72641	CONTROL NO: 72641
---	------------------	-------------------

0.25	\$231.02	0.81240218	\$187.68	
------	----------	------------	----------	--

0	\$0.00	STAT	999999	STATE OF WISCONSIN
0.00507440	\$0.95	CNTY	53	ROCK COUNTY
0.00169010	\$0.32	MUNI	53034	TOWN OF ROCK
0.00831520	\$1.56	REG	532695	SCH D OF JANESVILLE
0.00094090	\$0.18	VTAE	000500	BLACKHAWK VTAE DISTRICT

Parcel Total:	\$3.01
---------------	--------

LEGAL DESCRIPTION: T02 R12-E S35 PT OF NWNW	PARCEL NO: 72642	CONTROL NO: 72642
---	------------------	-------------------

26.25	\$24,711.29	0.81240218	\$20,075.51	
-------	-------------	------------	-------------	--

0	\$0.00	STAT	999999	STATE OF WISCONSIN
0.00507440	\$101.87	CNTY	53	ROCK COUNTY
0.00169010	\$33.93	MUNI	53034	TOWN OF ROCK
0.00831520	\$166.93	REG	532695	SCH D OF JANESVILLE
0.00094090	\$18.89	VTAE	000500	BLACKHAWK VTAE DISTRICT

Parcel Total:	\$321.62
---------------	----------



State of Wisconsin / Department of Natural Resources

Tony Evers , Governor

Adam N Payne , Secretary

5/22/2023

Chapter 70.114 - Aids Payment Worksheet For Tax Year 2022(Payment Year 2023) - Payment Due January 31, 2023

5423 of 7056

LEGAL DESCRIPTION: T02 R12-E S35 PT OF NWNE	PARCEL NO: 72643	CONTROL NO: 72643
---	------------------	-------------------

0.25	\$231.02	0.81240218	\$187.68	
------	----------	------------	----------	--

0	\$0.00	STAT	999999	STATE OF WISCONSIN
0.00507440	\$0.95	CNTY	53	ROCK COUNTY
0.00169010	\$0.32	MUNI	53034	TOWN OF ROCK
0.00831520	\$1.56	REG	532695	SCH D OF JANESVILLE
0.00094090	\$0.18	VTAE	000500	BLACKHAWK VTAE DISTRICT

Parcel Total:	\$3.01
---------------	--------

LEGAL DESCRIPTION: T02 R12-E S35 PT OF SENE	PARCEL NO: 72644	CONTROL NO: 72644
---	------------------	-------------------

2.25	\$2,115.52	0.81240218	\$1,718.65	
------	------------	------------	------------	--

0	\$0.00	STAT	999999	STATE OF WISCONSIN
0.00507440	\$8.72	CNTY	53	ROCK COUNTY
0.00169010	\$2.90	MUNI	53034	TOWN OF ROCK
0.00831520	\$14.29	REG	532695	SCH D OF JANESVILLE
0.00094090	\$1.62	VTAE	000500	BLACKHAWK VTAE DISTRICT

Parcel Total:	\$27.53
---------------	---------

LEGAL DESCRIPTION: T02 R12-E S35 PT OF SWNE	PARCEL NO: 72645	CONTROL NO: 72645
---	------------------	-------------------

6	\$5,663.38	0.81240218	\$4,600.94	
---	------------	------------	------------	--

0	\$0.00	STAT	999999	STATE OF WISCONSIN
0.00507440	\$23.35	CNTY	53	ROCK COUNTY
0.00169010	\$7.78	MUNI	53034	TOWN OF ROCK
0.00831520	\$38.26	REG	532695	SCH D OF JANESVILLE
0.00094090	\$4.33	VTAE	000500	BLACKHAWK VTAE DISTRICT

Parcel Total:	\$73.72
---------------	---------



State of Wisconsin / Department of Natural Resources

Tony Evers , Governor

Adam N Payne , Secretary

5/22/2023

Chapter 70.114 - Aids Payment Worksheet For Tax Year 2022(Payment Year 2023) - Payment Due
January 31, 2023

5424 of 7056

File Number Total: \$1,372.46

Municipality Total: \$1,372.46



State of Wisconsin / Department of Natural Resources

Tony Evers , Governor

Adam N Payne , Secretary

5/22/2023

Chapter 70.114 - Aids Payment Worksheet For Tax Year 2022(Payment Year 2023) - Payment Due January 31, 2023

5425 of 7056

DETAIL FOR TOWN OF SPRING VALLEY, ROCK COUNTY

Acres	Est. Adjust. Purch. Price	Level of Assessment	Adjusted Local Value	Net Gen. Tax Rate	Calc. Aid Pay Amount	Taxing Jurisdiction Type	Code	Description
FILE NO: WM 60532 *			DATE OF PURCHASE: 01/10/2013			GRANTOR: Pheasants Forever, Inc (form		
LEGAL DESCRIPTION: T02 R10-E S01 NWSE				PARCEL NO: 036-001009		CONTROL NO: 135649		
40	\$15,413.58	0.95907465	\$14,782.77					
				0	\$0.00	STAT	999999	STATE OF WISCONSIN
				0.00447750	\$66.19	CNTY	53	ROCK COUNTY
				0.00389270	\$57.54	MUNI	53036	TOWN OF SPRING VALLEY
				0.00888410	\$131.33	REG	534151	SCH D OF PARKVIEW (ORFORDVILLE)
				0.00083020	\$12.27	VTAE	000500	BLACKHAWK VTAE DISTRICT
Parcel Total:					\$267.33			

LEGAL DESCRIPTION: T02 R10-E S01 PT OF SWSE				PARCEL NO: 036-001009		CONTROL NO: 135651		
34.5	\$13,294.22	0.95907465	\$12,750.15					
				0	\$0.00	STAT	999999	STATE OF WISCONSIN
				0.00447750	\$57.09	CNTY	53	ROCK COUNTY
				0.00389270	\$49.63	MUNI	53036	TOWN OF SPRING VALLEY
				0.00888410	\$113.27	REG	534151	SCH D OF PARKVIEW (ORFORDVILLE)
				0.00083020	\$10.59	VTAE	000500	BLACKHAWK VTAE DISTRICT
Parcel Total:					\$230.58			



State of Wisconsin / Department of Natural Resources

Tony Evers , Governor

Adam N Payne , Secretary

5/22/2023

Chapter 70.114 - Aids Payment Worksheet For Tax Year 2022(Payment Year 2023) - Payment Due
January 31, 2023

5426 of 7056

LEGAL DESCRIPTION: T02 R10-E S01 PT OF NESW

PARCEL NO: 036-001009

CONTROL NO: 135656

20 \$7,706.79 0.95907465 \$7,391.39

0 \$0.00 STAT 999999 STATE OF WISCONSIN

0.00447750 \$33.09 CNTY 53 ROCK COUNTY

0.00389270 \$28.77 MUNI 53036 TOWN OF SPRING VALLEY

0.00888410 \$65.67 REG 534151 SCH D OF PARKVIEW (ORFORDVILLE)

0.00083020 \$6.14 VTAE 000500 BLACKHAWK VTAE DISTRICT

Parcel Total: \$133.67

File Number Total: \$631.58

Municipality Total: \$631.58



State of Wisconsin / Department of Natural Resources

Tony Evers , Governor

Adam N Payne , Secretary

5/22/2023

Chapter 70.114 - Aids Payment Worksheet For Tax Year 2022(Payment Year 2023) - Payment Due January 31, 2023

5427 of 7056

DETAIL FOR TOWN OF UNION, ROCK COUNTY

Acres	Est. Adjust. Purch. Price	Level of Assessment	Adjusted Local Value	Net Gen. Tax Rate	Calc. Aid Pay Amount	----- Taxing Jurisdiction ----- Type	Code	Description
FILE NO: W 1049 *			DATE OF PURCHASE: 06/24/1994			GRANTOR: IZAAK WALTON LEAGUE BELOIT		
LEGAL DESCRIPTION: T04 R10-E S35 PT OF SWNW				PARCEL NO: 06-20-310		CONTROL NO: 74245		
3.47	\$993.86	0.94348656	\$937.70					
				0	\$0.00	STAT	999999	STATE OF WISCONSIN
				0.00458720	\$4.30	CNTY	53	ROCK COUNTY
				0.00214480	\$2.01	MUNI	53040	TOWN OF UNION
				0.008506	\$7.98	REG	531694	SCH D OF EVANSVILLE COMMUNITY
				0.00085010	\$0.80	VTAE	000500	BLACKHAWK VTAE DISTRICT
Parcel Total:					\$15.09			

File Number Total: \$15.09

FILE NO: W 1087 *			DATE OF PURCHASE: 12/31/1993			GRANTOR: STELLA KRUMWIEDE		
LEGAL DESCRIPTION: T04 R10-E S35 PT OF NESW				PARCEL NO: 06-20-311A		CONTROL NO: 71999		
7.5	\$21,344.11	0.94348656	\$20,137.88					
				0	\$0.00	STAT	999999	STATE OF WISCONSIN
				0.00458720	\$92.38	CNTY	53	ROCK COUNTY
				0.00214480	\$43.19	MUNI	53040	TOWN OF UNION
				0.008506	\$171.29	REG	531694	SCH D OF EVANSVILLE COMMUNITY
				0.00085010	\$17.12	VTAE	000500	BLACKHAWK VTAE DISTRICT
Parcel Total:					\$323.98			



State of Wisconsin / Department of Natural Resources

Tony Evers , Governor

Adam N Payne , Secretary

5/22/2023

Chapter 70.114 - Aids Payment Worksheet For Tax Year 2022(Payment Year 2023) - Payment Due January 31, 2023

5428 of 7056

LEGAL DESCRIPTION: T04 R10-E S35 PT OF NWSW	PARCEL NO: 06-20-311A	CONTROL NO: 72000
---	-----------------------	-------------------

39.89	\$113,522.18	0.94348656	\$107,106.65
-------	--------------	------------	--------------

0	\$0.00	STAT	999999	STATE OF WISCONSIN
0.00458720	\$491.32	CNTY	53	ROCK COUNTY
0.00214480	\$229.72	MUNI	53040	TOWN OF UNION
0.008506	\$911.05	REG	531694	SCH D OF EVANSVILLE COMMUNITY
0.00085010	\$91.05	VTAE	000500	BLACKHAWK VTAE DISTRICT

Parcel Total:	\$1,723.14
---------------	------------

LEGAL DESCRIPTION: T04 R10-E S35 SWSW	PARCEL NO: 06-20-311A	CONTROL NO: 72001
---------------------------------------	-----------------------	-------------------

40	\$113,835.23	0.94348656	\$107,402.01
----	--------------	------------	--------------

0	\$0.00	STAT	999999	STATE OF WISCONSIN
0.00458720	\$492.68	CNTY	53	ROCK COUNTY
0.00214480	\$230.36	MUNI	53040	TOWN OF UNION
0.008506	\$913.57	REG	531694	SCH D OF EVANSVILLE COMMUNITY
0.00085010	\$91.30	VTAE	000500	BLACKHAWK VTAE DISTRICT

Parcel Total:	\$1,727.91
---------------	------------

LEGAL DESCRIPTION: T04 R10-E S35 PT OF SESW	PARCEL NO: 06-20-311A	CONTROL NO: 72002
---	-----------------------	-------------------

29.5	\$83,953.48	0.94348656	\$79,208.98
------	-------------	------------	-------------

0	\$0.00	STAT	999999	STATE OF WISCONSIN
0.00458720	\$363.35	CNTY	53	ROCK COUNTY
0.00214480	\$169.89	MUNI	53040	TOWN OF UNION
0.008506	\$673.76	REG	531694	SCH D OF EVANSVILLE COMMUNITY
0.00085010	\$67.34	VTAE	000500	BLACKHAWK VTAE DISTRICT

Parcel Total:	\$1,274.34
---------------	------------



State of Wisconsin / Department of Natural Resources

Tony Evers , Governor

Adam N Payne , Secretary

5/22/2023

Chapter 70.114 - Aids Payment Worksheet For Tax Year 2022(Payment Year 2023) - Payment Due January 31, 2023

5429 of 7056

File Number Total: \$5,049.37

FILE NO: W 1099 *

DATE OF PURCHASE: 03/23/1994

GRANTOR: ROCK COUNTY

LEGAL DESCRIPTION: T04 R10-E S35 N1/2 OF SENW

PARCEL NO: 6-20-305A

CONTROL NO: 72657

20 \$18,634.95 0.94348656 \$17,581.82

0 \$0.00 STAT 999999 STATE OF WISCONSIN

0.00458720 \$80.65 CNTY 53 ROCK COUNTY

0.00214480 \$37.71 MUNI 53040 TOWN OF UNION

0.008506 \$149.55 REG 531694 SCH D OF EVANSVILLE COMMUNITY

0.00085010 \$14.95 VTAE 000500 BLACKHAWK VTAE DISTRICT

Parcel Total: \$282.86

LEGAL DESCRIPTION: T04 R10-E S35 PT OF NENW

PARCEL NO: 6-20-305A

CONTROL NO: 72658

7 \$6,522.23 0.94348656 \$6,153.64

0 \$0.00 STAT 999999 STATE OF WISCONSIN

0.00458720 \$28.23 CNTY 53 ROCK COUNTY

0.00214480 \$13.20 MUNI 53040 TOWN OF UNION

0.008506 \$52.34 REG 531694 SCH D OF EVANSVILLE COMMUNITY

0.00085010 \$5.23 VTAE 000500 BLACKHAWK VTAE DISTRICT

Parcel Total: \$99.00

File Number Total: \$381.86



State of Wisconsin / Department of Natural Resources

Tony Evers , Governor

Adam N Payne , Secretary

5/22/2023

Chapter 70.114 - Aids Payment Worksheet For Tax Year 2022(Payment Year 2023) - Payment Due January 31, 2023

5430 of 7056

FILE NO: W 1732 *				DATE OF PURCHASE: 12/14/2007				GRANTOR: Berg Real Estate, Inc.			
LEGAL DESCRIPTION: T04 R10-E S34 PT OF NWSE				PARCEL NO: 6-20-280A				CONTROL NO: 102113			
15	\$165,641.48	0.94348656	\$156,280.51								
				0	\$0.00	STAT	999999	STATE OF WISCONSIN			
				0.00458720	\$716.90	CNTY	53	ROCK COUNTY			
				0.00214480	\$335.19	MUNI	53040	TOWN OF UNION			
				0.008506	\$1,329.33	REG	531694	SCH D OF EVANSVILLE COMMUNITY			
				0.00085010	\$132.85	VTAE	000500	BLACKHAWK VTAE DISTRICT			
Parcel Total:				\$2,514.27							

LEGAL DESCRIPTION: T04 R10-E S34 PT OF SWSE				PARCEL NO: 6-20-280A				CONTROL NO: 102114			
15	\$165,641.48	0.94348656	\$156,280.51								
				0	\$0.00	STAT	999999	STATE OF WISCONSIN			
				0.00458720	\$716.90	CNTY	53	ROCK COUNTY			
				0.00214480	\$335.19	MUNI	53040	TOWN OF UNION			
				0.008506	\$1,329.33	REG	531694	SCH D OF EVANSVILLE COMMUNITY			
				0.00085010	\$132.85	VTAE	000500	BLACKHAWK VTAE DISTRICT			
Parcel Total:				\$2,514.27							

File Number Total:				\$5,028.54							
--------------------	--	--	--	------------	--	--	--	--	--	--	--

Municipality Total:				\$10,474.86							
---------------------	--	--	--	-------------	--	--	--	--	--	--	--



State of Wisconsin / Department of Natural Resources

Tony Evers , Governor

Adam N Payne , Secretary

5/22/2023

Chapter 70.114 - Aids Payment Worksheet For Tax Year 2022(Payment Year 2023) - Payment Due January 31, 2023

5431 of 7056

DETAIL FOR TOWN OF BIG FALLS, RUSK COUNTY

Acres	Est. Adjust. Purch. Price	Level of Assessment	Adjusted Local Value	Net Gen. Tax Rate	Calc. Aid Pay Amount	Type	Code	Taxing Jurisdiction Description
FILE NO: NF 778 *			DATE OF PURCHASE: 12/04/2001			GRANTOR: DAN SCHREIBER		
LEGAL DESCRIPTION: T36 R05-W S13 N1/2 GV LT 2				PARCEL NO: 6-00212-0000		CONTROL NO: 86255		
30.64	\$122,520.95	0.91489198	\$112,093.44					
				0	\$0.00	STAT	999999	STATE OF WISCONSIN
				0.00557190	\$624.58	CNTY	54	RUSK COUNTY
				0.00068560	\$76.86	MUNI	54006	TOWN OF BIG FALLS
				0.00558360	\$625.89	REG	545757	SCH D OF FLAMBEAU
				0.00026620	\$29.84	VTAE	001700	NORTHWOOD TECHNICAL COLLEGE
Parcel Total:					\$1,357.17			
File Number Total:					\$1,357.17			
Municipality Total:					\$1,357.17			



State of Wisconsin / Department of Natural Resources

Tony Evers , Governor

Adam N Payne , Secretary

5/22/2023

Chapter 70.114 - Aids Payment Worksheet For Tax Year 2022(Payment Year 2023) - Payment Due January 31, 2023

5432 of 7056

DETAIL FOR TOWN OF CEDAR RAPIDS, RUSK COUNTY

Acres	Est. Adjust. Purch. Price	Level of Assessment	Adjusted Local Value	Net Gen. Tax Rate	Calc. Aid Pay Amount	----- Taxing Jurisdiction ----- Type	Code	Description
FILE NO: NF 774 *			DATE OF PURCHASE: 12/26/2000			GRANTOR: JOHN JIPSON		
LEGAL DESCRIPTION: T36 R04-W S03 PT GV LT 8				PARCEL NO: 008-38-0		CONTROL NO: 84763		
5.69	\$32,469.38	0.90119484	\$29,261.24					
				0	\$0.00	STAT	999999	STATE OF WISCONSIN
				0.00564730	\$165.25	CNTY	54	RUSK COUNTY
				0	\$0.00	MUNI	54008	TOWN OF CEDAR RAPIDS
				0.00565910	\$165.59	REG	545757	SCH D OF FLAMBEAU
				0.00026980	\$7.89	VTAE	001700	NORTHWOOD TECHNICAL COLLEGE
Parcel Total:					\$338.73			
File Number Total:					\$338.73			
Municipality Total:					\$338.73			



State of Wisconsin / Department of Natural Resources

Tony Evers , Governor

Adam N Payne , Secretary

5/22/2023

Chapter 70.114 - Aids Payment Worksheet For Tax Year 2022(Payment Year 2023) - Payment Due January 31, 2023

5433 of 7056

DETAIL FOR TOWN OF HAWKINS, RUSK COUNTY

Acres	Est. Adjust. Purch. Price	Level of Assessment	Adjusted Local Value	Net Gen. Tax Rate	Calc. Aid Pay Amount	Type	Code	----- Taxing Jurisdiction ----- Description
FILE NO: NA 20032 *			DATE OF PURCHASE: 12/22/2009			GRANTOR: Board of Commissioners of Pu		
LEGAL DESCRIPTION: T34 R03-W S24 NENE				PARCEL NO: 018-00242-0000		CONTROL NO: 112940		
40	\$33,756.99	0.98318826	\$33,189.48					
				0	\$0.00	STAT	999999	STATE OF WISCONSIN
				0.00524530	\$174.09	CNTY	54	RUSK COUNTY
				0.00383080	\$127.14	MUNI	54018	TOWN OF HAWKINS
				0.00548080	\$181.91	REG	545757	SCH D OF FLAMBEAU
				0.00026120	\$8.67	VTAE	001700	NORTHWOOD TECHNICAL COLLEGE
Parcel Total:					\$491.81			
File Number Total:					\$491.81			
Municipality Total:					\$491.81			



State of Wisconsin / Department of Natural Resources

Tony Evers , Governor

Adam N Payne , Secretary

5/22/2023

Chapter 70.114 - Aids Payment Worksheet For Tax Year 2022(Payment Year 2023) - Payment Due January 31, 2023

5434 of 7056

DETAIL FOR TOWN OF CYLON, ST. CROIX COUNTY

Acres	Est. Adjust. Purch. Price	Level of Assessment	Adjusted Local Value	Net Gen. Tax Rate	Calc. Aid Pay Amount	----- Taxing Jurisdiction -----		
						Type	Code	Description
FILE NO: W 1204 *			DATE OF PURCHASE: 11/13/1995			GRANTOR: JANICE B ANDERSON ET AL		
LEGAL DESCRIPTION: T31 R16-W S23 NWNW				PARCEL NO: 006-1051-60		CONTROL NO: 75825		
40	\$41,015.48	0.89014429	\$36,509.70					
				0	\$0.00	STAT	999999	STATE OF WISCONSIN
				0.00346830	\$126.63	CNTY	55	ST. CROIX COUNTY
				0.00305110	\$111.40	MUNI	55006	TOWN OF CYLON
				0.00867390	\$316.68	REG	553962	SCH D OF NEW RICHMOND
				0.00029410	\$10.74	VTAE	001700	NORTHWOOD TECHNICAL COLLEGE
Parcel Total:					\$565.45			

File Number Total: \$565.45

FILE NO: W 1669 *			DATE OF PURCHASE: 10/13/2006			GRANTOR: PETER KLING		
LEGAL DESCRIPTION: T31 R16-W S19 PT OF SWNW				PARCEL NO: 006-1041-95-0000		CONTROL NO: 95304		
27.71	\$139,940.19	0.89014429	\$124,566.96					
				0	\$0.00	STAT	999999	STATE OF WISCONSIN
				0.00346830	\$432.04	CNTY	55	ST. CROIX COUNTY
				0.00305110	\$380.07	MUNI	55006	TOWN OF CYLON
				0.00867390	\$1,080.48	REG	553962	SCH D OF NEW RICHMOND
				0.00029410	\$36.63	VTAE	001700	NORTHWOOD TECHNICAL COLLEGE
Parcel Total:					\$1,929.22			



State of Wisconsin / Department of Natural Resources

Tony Evers , Governor

Adam N Payne , Secretary

5/22/2023

Chapter 70.114 - Aids Payment Worksheet For Tax Year 2022(Payment Year 2023) - Payment Due January 31, 2023

5435 of 7056

LEGAL DESCRIPTION: T31 R16-W S19 PT OF SENW	PARCEL NO: 006-1041-95-0000	CONTROL NO: 95305
---	-----------------------------	-------------------

7.29	\$36,815.73	0.89014429	\$32,771.31
------	-------------	------------	-------------

0	\$0.00	STAT	999999	STATE OF WISCONSIN
0.00346830	\$113.66	CNTY	55	ST. CROIX COUNTY
0.00305110	\$99.99	MUNI	55006	TOWN OF CYLON
0.00867390	\$284.26	REG	553962	SCH D OF NEW RICHMOND
0.00029410	\$9.64	VTAE	001700	NORTHWOOD TECHNICAL COLLEGE

Parcel Total:	\$507.55
---------------	----------

File Number Total:	\$2,436.77
--------------------	------------

FILE NO: W 1680 *	DATE OF PURCHASE: 09/13/2006	GRANTOR: TOWN OF CYLON
-------------------	------------------------------	------------------------

LEGAL DESCRIPTION: T31 R16-W S10 PT OF SESE	PARCEL NO: 006-1022-95-110	CONTROL NO: 96856
---	----------------------------	-------------------

1	\$223.33	0.89014429	\$198.80
---	----------	------------	----------

0	\$0.00	STAT	999999	STATE OF WISCONSIN
0.00346830	\$0.69	CNTY	55	ST. CROIX COUNTY
0.00305110	\$0.61	MUNI	55006	TOWN OF CYLON
0.00867390	\$1.72	REG	553962	SCH D OF NEW RICHMOND
0.00029410	\$0.06	VTAE	001700	NORTHWOOD TECHNICAL COLLEGE

Parcel Total:	\$3.08
---------------	--------



State of Wisconsin / Department of Natural Resources

Tony Evers , Governor

Adam N Payne , Secretary

5/22/2023

Chapter 70.114 - Aids Payment Worksheet For Tax Year 2022(Payment Year 2023) - Payment Due January 31, 2023

5436 of 7056

LEGAL DESCRIPTION: T31 R16-W S11 PT OF SWSW				PARCEL NO: 06-1024-20-000				CONTROL NO: 96857	
1	\$223.33	0.89014429	\$198.80	0	\$0.00	STAT	999999	STATE OF WISCONSIN	
				0.00346830	\$0.69	CNTY	55	ST. CROIX COUNTY	
				0.00305110	\$0.61	MUNI	55006	TOWN OF CYLON	
				0.00867390	\$1.72	REG	553962	SCH D OF NEW RICHMOND	
				0.00029410	\$0.06	VTAE	001700	NORTHWOOD TECHNICAL COLLEGE	
Parcel Total:					\$3.08				

LEGAL DESCRIPTION: T31 R16-W S14 PT OF SWNW				PARCEL NO: 006-1030-80-000				CONTROL NO: 96858	
1.5	\$334.43	0.89014429	\$297.69	0	\$0.00	STAT	999999	STATE OF WISCONSIN	
				0.00346830	\$1.03	CNTY	55	ST. CROIX COUNTY	
				0.00305110	\$0.91	MUNI	55006	TOWN OF CYLON	
				0.00867390	\$2.58	REG	553962	SCH D OF NEW RICHMOND	
				0.00029410	\$0.09	VTAE	001700	NORTHWOOD TECHNICAL COLLEGE	
Parcel Total:					\$4.61				

LEGAL DESCRIPTION: T31 R16-W S14 PT OF NWNW				PARCEL NO: 006-1030-70-000				CONTROL NO: 96859	
1.5	\$334.43	0.89014429	\$297.69	0	\$0.00	STAT	999999	STATE OF WISCONSIN	
				0.00346830	\$1.03	CNTY	55	ST. CROIX COUNTY	
				0.00305110	\$0.91	MUNI	55006	TOWN OF CYLON	
				0.00867390	\$2.58	REG	553962	SCH D OF NEW RICHMOND	
				0.00029410	\$0.09	VTAE	001700	NORTHWOOD TECHNICAL COLLEGE	
Parcel Total:					\$4.61				



State of Wisconsin / Department of Natural Resources

Tony Evers , Governor

Adam N Payne , Secretary

5/22/2023

Chapter 70.114 - Aids Payment Worksheet For Tax Year 2022(Payment Year 2023) - Payment Due January 31, 2023

5437 of 7056

LEGAL DESCRIPTION: T31 R16-W S15 PT OF NENE	PARCEL NO: 006-1032-10-000	CONTROL NO: 96860
---	----------------------------	-------------------

1.5	\$334.43	0.89014429	\$297.69
-----	----------	------------	----------

0	\$0.00	STAT	999999	STATE OF WISCONSIN
0.00346830	\$1.03	CNTY	55	ST. CROIX COUNTY
0.00305110	\$0.91	MUNI	55006	TOWN OF CYLON
0.00867390	\$2.58	REG	553962	SCH D OF NEW RICHMOND
0.00029410	\$0.09	VTAE	001700	NORTHWOOD TECHNICAL COLLEGE

Parcel Total:	\$4.61
---------------	--------

LEGAL DESCRIPTION: T31 R16-W S15 PT OF SENE	PARCEL NO: 006-1-32-40-000	CONTROL NO: 96861
---	----------------------------	-------------------

1.5	\$334.43	0.89014429	\$297.69
-----	----------	------------	----------

0	\$0.00	STAT	999999	STATE OF WISCONSIN
0.00346830	\$1.03	CNTY	55	ST. CROIX COUNTY
0.00305110	\$0.91	MUNI	55006	TOWN OF CYLON
0.00867390	\$2.58	REG	553962	SCH D OF NEW RICHMOND
0.00029410	\$0.09	VTAE	001700	NORTHWOOD TECHNICAL COLLEGE

Parcel Total:	\$4.61
---------------	--------

File Number Total:	\$24.60
--------------------	---------



State of Wisconsin / Department of Natural Resources

Tony Evers , Governor

Adam N Payne , Secretary

5/22/2023

Chapter 70.114 - Aids Payment Worksheet For Tax Year 2022(Payment Year 2023) - Payment Due January 31, 2023

5438 of 7056

FILE NO: WM 60179 *				DATE OF PURCHASE: 07/26/2012				GRANTOR: St. Croix County, Wisconsin			
LEGAL DESCRIPTION: T31 R16-W S15 SWNE				PARCEL NO: 006-1032-30-000				CONTROL NO: 125091			
40	\$35,509.28	0.89014429	\$31,608.38								
				0	\$0.00	STAT	999999	STATE OF WISCONSIN			
				0.00346830	\$109.63	CNTY	55	ST. CROIX COUNTY			
				0.00305110	\$96.44	MUNI	55006	TOWN OF CYLON			
				0.00886590	\$280.24	REG	481127	SCH D OF CLEAR LAKE			
				0.00029410	\$9.30	VTAE	001700	NORTHWOOD TECHNICAL COLLEGE			
				0	\$0.00	LKMG	558020	UPPER WILLOW REHABILITATION DISTRICT			
Parcel Total:					\$495.61						

File Number Total:					\$495.61						
--------------------	--	--	--	--	----------	--	--	--	--	--	--

FILE NO: WM 60244 *				DATE OF PURCHASE: 08/29/2013				GRANTOR: Town of Cylon			
LEGAL DESCRIPTION: T31 R16-W S09 PT OF SESE				PARCEL NO: 006-1020-60-000				CONTROL NO: 129411			
0.02	\$7.86	0.89014429	\$7.00								
				0	\$0.00	STAT	999999	STATE OF WISCONSIN			
				0.00346830	\$0.02	CNTY	55	ST. CROIX COUNTY			
				0.00305110	\$0.02	MUNI	55006	TOWN OF CYLON			
				0.00831160	\$0.06	REG	480119	SCH D OF AMERY			
				0.00029410	\$0.00	VTAE	001700	NORTHWOOD TECHNICAL COLLEGE			
				0	\$0.00	LKMG	558020	UPPER WILLOW REHABILITATION DISTRICT			
Parcel Total:					\$0.10						



State of Wisconsin / Department of Natural Resources

Tony Evers , Governor

Adam N Payne , Secretary

5/22/2023

Chapter 70.114 - Aids Payment Worksheet For Tax Year 2022(Payment Year 2023) - Payment Due January 31, 2023

5439 of 7056

LEGAL DESCRIPTION: T31 R16-W S10 PT OF SWSW				PARCEL NO: 006-1022-40-000			CONTROL NO: 129412	
0.03	\$11.80	0.89014429	\$10.50					
				0	\$0.00	STAT	999999	STATE OF WISCONSIN
				0.00346830	\$0.04	CNTY	55	ST. CROIX COUNTY
				0.00305110	\$0.03	MUNI	55006	TOWN OF CYLON
				0.00886590	\$0.09	REG	481127	SCH D OF CLEAR LAKE
				0.00029410	\$0.00	VTAE	001700	NORTHWOOD TECHNICAL COLLEGE
				0	\$0.00	LKMG	558020	UPPER WILLOW REHABILITATION DISTRICT
Parcel Total:					\$0.16			

LEGAL DESCRIPTION: T31 R16-W S16 PT OF NENE				PARCEL NO: 006-1034-10-000			CONTROL NO: 129413	
0.03	\$11.80	0.89014429	\$10.50					
				0	\$0.00	STAT	999999	STATE OF WISCONSIN
				0.00346830	\$0.04	CNTY	55	ST. CROIX COUNTY
				0.00305110	\$0.03	MUNI	55006	TOWN OF CYLON
				0.00831160	\$0.09	REG	480119	SCH D OF AMERY
				0.00029410	\$0.00	VTAE	001700	NORTHWOOD TECHNICAL COLLEGE
				0	\$0.00	LKMG	558020	UPPER WILLOW REHABILITATION DISTRICT
Parcel Total:					\$0.16			



State of Wisconsin / Department of Natural Resources

Tony Evers , Governor

Adam N Payne , Secretary

5/22/2023

Chapter 70.114 - Aids Payment Worksheet For Tax Year 2022(Payment Year 2023) - Payment Due January 31, 2023

5440 of 7056

LEGAL DESCRIPTION: T31 R16-W S15 PT OF NWNW				PARCEL NO: 006-1032-60-000			CONTROL NO: 129414	
0.03	\$11.80	0.89014429	\$10.50	0	\$0.00	STAT	999999	STATE OF WISCONSIN
				0.00346830	\$0.04	CNTY	55	ST. CROIX COUNTY
				0.00305110	\$0.03	MUNI	55006	TOWN OF CYLON
				0.00886590	\$0.09	REG	481127	SCH D OF CLEAR LAKE
				0.00029410	\$0.00	VTAE	001700	NORTHWOOD TECHNICAL COLLEGE
				0	\$0.00	LKMG	558020	UPPER WILLOW REHABILITATION DISTRICT
Parcel Total:					\$0.16			

LEGAL DESCRIPTION: T31 R16-W S15 PT OF SWNW				PARCEL NO: 006-1032-70-000			CONTROL NO: 129425	
0.01	\$3.93	0.89014429	\$3.50	0	\$0.00	STAT	999999	STATE OF WISCONSIN
				0.00346830	\$0.01	CNTY	55	ST. CROIX COUNTY
				0.00305110	\$0.01	MUNI	55006	TOWN OF CYLON
				0.00886590	\$0.03	REG	481127	SCH D OF CLEAR LAKE
				0.00029410	\$0.00	VTAE	001700	NORTHWOOD TECHNICAL COLLEGE
				0	\$0.00	LKMG	558020	UPPER WILLOW REHABILITATION DISTRICT
Parcel Total:					\$0.05			



State of Wisconsin / Department of Natural Resources

Tony Evers , Governor

Adam N Payne , Secretary

5/22/2023

Chapter 70.114 - Aids Payment Worksheet For Tax Year 2022(Payment Year 2023) - Payment Due January 31, 2023

5441 of 7056

LEGAL DESCRIPTION: T31 R16-W S16 PT OF SENE				PARCEL NO: 006-1034-50-000				CONTROL NO: 134017			
0.01	\$3.93	0.89014429	\$3.50	0	\$0.00	STAT	999999	STATE OF WISCONSIN			
				0.00346830	\$0.01	CNTY	55	ST. CROIX COUNTY			
				0.00305110	\$0.01	MUNI	55006	TOWN OF CYLON			
				0.00831160	\$0.03	REG	480119	SCH D OF AMERY			
				0.00029410	\$0.00	VTAE	001700	NORTHWOOD TECHNICAL COLLEGE			
				0	\$0.00	LKMG	558020	UPPER WILLOW REHABILITATION DISTRICT			
Parcel Total:					\$0.05						

File Number Total:					\$0.68					
--------------------	--	--	--	--	--------	--	--	--	--	--

FILE NO: WM 60688 *				DATE OF PURCHASE: 01/11/2007				GRANTOR: MICHAEL D NINKE			
LEGAL DESCRIPTION: T31 R16-W S02 PT OF NESE				PARCEL NO: 006-1003-40-000				CONTROL NO: 141592			
36.25	\$75,716.22	0.89014429	\$67,398.36	0	\$0.00	STAT	999999	STATE OF WISCONSIN			
				0.00346830	\$233.76	CNTY	55	ST. CROIX COUNTY			
				0.00305110	\$205.64	MUNI	55006	TOWN OF CYLON			
				0.00886590	\$597.54	REG	481127	SCH D OF CLEAR LAKE			
				0.00029410	\$19.82	VTAE	001700	NORTHWOOD TECHNICAL COLLEGE			
Parcel Total:					\$1,056.76						



State of Wisconsin / Department of Natural Resources

Tony Evers , Governor

Adam N Payne , Secretary

5/22/2023

Chapter 70.114 - Aids Payment Worksheet For Tax Year 2022(Payment Year 2023) - Payment Due January 31, 2023

5442 of 7056

LEGAL DESCRIPTION: T31 R16-W S02 PT OF NENE				PARCEL NO:				CONTROL NO: 141593	
9.5	\$19,842.87	0.89014429	\$17,663.02	0	\$0.00	STAT	999999	STATE OF WISCONSIN	
				0.00346830	\$61.26	CNTY	55	ST. CROIX COUNTY	
				0.00305110	\$53.89	MUNI	55006	TOWN OF CYLON	
				0.00886590	\$156.60	REG	481127	SCH D OF CLEAR LAKE	
				0.00029410	\$5.19	VTAE	001700	NORTHWOOD TECHNICAL COLLEGE	
Parcel Total:				\$276.94					

LEGAL DESCRIPTION: T31 R16-W S02 PT OF SENE				PARCEL NO: 006-1004-50-000				CONTROL NO: 141594	
25.25	\$52,740.26	0.89014429	\$46,946.44	0	\$0.00	STAT	999999	STATE OF WISCONSIN	
				0.00346830	\$162.82	CNTY	55	ST. CROIX COUNTY	
				0.00305110	\$143.24	MUNI	55006	TOWN OF CYLON	
				0.00886590	\$416.22	REG	481127	SCH D OF CLEAR LAKE	
				0.00029410	\$13.81	VTAE	001700	NORTHWOOD TECHNICAL COLLEGE	
Parcel Total:				\$736.09					

File Number Total:				\$2,069.79					
--------------------	--	--	--	------------	--	--	--	--	--



State of Wisconsin / Department of Natural Resources

Tony Evers , Governor

Adam N Payne , Secretary

5/22/2023

Chapter 70.114 - Aids Payment Worksheet For Tax Year 2022(Payment Year 2023) - Payment Due January 31, 2023

5443 of 7056

FILE NO: WM 60689 *		DATE OF PURCHASE: 12/22/1999		GRANTOR: BENJAMIN BLOMBERG	
LEGAL DESCRIPTION: T31 R16-W S02 NWSE		PARCEL NO: 083342		CONTROL NO: 141595	
40	\$4,404.49	0.89014429	\$3,920.63		
		0	\$0.00	STAT 999999	STATE OF WISCONSIN
		0.00346830	\$13.60	CNTY 55	ST. CROIX COUNTY
		0.00305110	\$11.96	MUNI 55006	TOWN OF CYLON
		0.00886590	\$34.76	REG 481127	SCH D OF CLEAR LAKE
		0.00029410	\$1.15	VTAE 001700	NORTHWOOD TECHNICAL COLLEGE
Parcel Total:			\$61.47		

LEGAL DESCRIPTION: T31 R16-W S02 NESW		PARCEL NO: 083341		CONTROL NO: 141596	
40	\$6,083.45	0.89014429	\$5,415.15		
		0	\$0.00	STAT 999999	STATE OF WISCONSIN
		0.00346830	\$18.78	CNTY 55	ST. CROIX COUNTY
		0.00305110	\$16.52	MUNI 55006	TOWN OF CYLON
		0.00886590	\$48.01	REG 481127	SCH D OF CLEAR LAKE
		0.00029410	\$1.59	VTAE 001700	NORTHWOOD TECHNICAL COLLEGE
Parcel Total:			\$84.90		



State of Wisconsin / Department of Natural Resources

Tony Evers , Governor

Adam N Payne , Secretary

5/22/2023

Chapter 70.114 - Aids Payment Worksheet For Tax Year 2022(Payment Year 2023) - Payment Due January 31, 2023

5444 of 7056

LEGAL DESCRIPTION: T31 R16-W S02 SENW	PARCEL NO: 083340	CONTROL NO: 141597
---------------------------------------	-------------------	--------------------

40	\$27,478.81	0.89014429	\$24,460.11	
----	-------------	------------	-------------	--

0	\$0.00	STAT	999999	STATE OF WISCONSIN
---	--------	------	--------	--------------------

0.00346830	\$84.83	CNTY	55	ST. CROIX COUNTY
------------	---------	------	----	------------------

0.00305110	\$74.63	MUNI	55006	TOWN OF CYLON
------------	---------	------	-------	---------------

0.00886590	\$216.86	REG	481127	SCH D OF CLEAR LAKE
------------	----------	-----	--------	---------------------

0.00029410	\$7.19	VTAE	001700	NORTHWOOD TECHNICAL COLLEGE
------------	--------	------	--------	-----------------------------

Parcel Total:	\$383.51
---------------	----------

LEGAL DESCRIPTION: T31 R16-W S02 SWNE	PARCEL NO: 083339	CONTROL NO: 141598
---------------------------------------	-------------------	--------------------

40	\$4,404.49	0.89014429	\$3,920.63	
----	------------	------------	------------	--

0	\$0.00	STAT	999999	STATE OF WISCONSIN
---	--------	------	--------	--------------------

0.00346830	\$13.60	CNTY	55	ST. CROIX COUNTY
------------	---------	------	----	------------------

0.00305110	\$11.96	MUNI	55006	TOWN OF CYLON
------------	---------	------	-------	---------------

0.00886590	\$34.76	REG	481127	SCH D OF CLEAR LAKE
------------	---------	-----	--------	---------------------

0.00029410	\$1.15	VTAE	001700	NORTHWOOD TECHNICAL COLLEGE
------------	--------	------	--------	-----------------------------

Parcel Total:	\$61.47
---------------	---------

File Number Total:	\$591.35
--------------------	----------



State of Wisconsin / Department of Natural Resources

Tony Evers , Governor

Adam N Payne , Secretary

5/22/2023

Chapter 70.114 - Aids Payment Worksheet For Tax Year 2022(Payment Year 2023) - Payment Due January 31, 2023

5445 of 7056

FILE NO: WM 60702 *				DATE OF PURCHASE: 02/26/1997				GRANTOR: JOHN W ODEN ESTATE			
LEGAL DESCRIPTION: T31 R16-W S19 PT OF SWNW				PARCEL NO: 006-1041-95				CONTROL NO: 141663			
16.99	\$18,090.50	0.89014429	\$16,103.16								
				0	\$0.00	STAT	999999	STATE OF WISCONSIN			
				0.00346830	\$55.85	CNTY	55	ST. CROIX COUNTY			
				0.00305110	\$49.13	MUNI	55006	TOWN OF CYLON			
				0.00867390	\$139.68	REG	553962	SCH D OF NEW RICHMOND			
				0.00029410	\$4.74	VTAE	001700	NORTHWOOD TECHNICAL COLLEGE			
Parcel Total:					\$249.40						

LEGAL DESCRIPTION: T31 R16-W S19 NWSW				PARCEL NO: 006-1042-30				CONTROL NO: 141664			
49.13	\$49,169.06	0.89014429	\$43,767.55								
				0	\$0.00	STAT	999999	STATE OF WISCONSIN			
				0.00346830	\$151.80	CNTY	55	ST. CROIX COUNTY			
				0.00305110	\$133.54	MUNI	55006	TOWN OF CYLON			
				0.00867390	\$379.64	REG	553962	SCH D OF NEW RICHMOND			
				0.00029410	\$12.87	VTAE	001700	NORTHWOOD TECHNICAL COLLEGE			
Parcel Total:					\$677.85						



State of Wisconsin / Department of Natural Resources

Tony Evers , Governor

Adam N Payne , Secretary

5/22/2023

Chapter 70.114 - Aids Payment Worksheet For Tax Year 2022(Payment Year 2023) - Payment Due January 31, 2023

5446 of 7056

LEGAL DESCRIPTION: T31 R16-W S19 NESW	PARCEL NO: 006-1042-20	CONTROL NO: 141665
---------------------------------------	------------------------	--------------------

40	\$36,296.97	0.89014429	\$32,309.54
----	-------------	------------	-------------

0	\$0.00	STAT	999999	STATE OF WISCONSIN
0.00346830	\$112.06	CNTY	55	ST. CROIX COUNTY
0.00305110	\$98.58	MUNI	55006	TOWN OF CYLON
0.00867390	\$280.25	REG	553962	SCH D OF NEW RICHMOND
0.00029410	\$9.50	VTAE	001700	NORTHWOOD TECHNICAL COLLEGE

Parcel Total:	\$500.39
---------------	----------

LEGAL DESCRIPTION: T31 R16-W S19 PT OF SENW	PARCEL NO: 006-1042-10	CONTROL NO: 141666
---	------------------------	--------------------

13.88	\$14,727.52	0.89014429	\$13,109.62
-------	-------------	------------	-------------

0	\$0.00	STAT	999999	STATE OF WISCONSIN
0.00346830	\$45.47	CNTY	55	ST. CROIX COUNTY
0.00305110	\$40.00	MUNI	55006	TOWN OF CYLON
0.00867390	\$113.71	REG	553962	SCH D OF NEW RICHMOND
0.00029410	\$3.86	VTAE	001700	NORTHWOOD TECHNICAL COLLEGE

Parcel Total:	\$203.04
---------------	----------

File Number Total:	\$1,630.68
--------------------	------------



State of Wisconsin / Department of Natural Resources

Tony Evers , Governor

Adam N Payne , Secretary

5/22/2023

Chapter 70.114 - Aids Payment Worksheet For Tax Year 2022(Payment Year 2023) - Payment Due January 31, 2023

5447 of 7056

FILE NO: WM 60703 *				DATE OF PURCHASE: 02/16/2001				GRANTOR: PHEASANTS FOREVER, INC			
LEGAL DESCRIPTION: T31 R16-W S30 PT OF NENW				PARCEL NO: 006-1066-50-000				CONTROL NO: 141667			
5	\$1,869.35	0.89014429	\$1,663.99								
				0	\$0.00	STAT	999999	STATE OF WISCONSIN			
				0.00346830	\$5.77	CNTY	55	ST. CROIX COUNTY			
				0.00305110	\$5.08	MUNI	55006	TOWN OF CYLON			
				0.00867390	\$14.43	REG	553962	SCH D OF NEW RICHMOND			
				0.00029410	\$0.49	VTAE	001700	NORTHWOOD TECHNICAL COLLEGE			
Parcel Total:					\$25.77						

LEGAL DESCRIPTION: T31 R16-W S19 SESW				PARCEL NO: 006-1042-50-000				CONTROL NO: 141668			
40	\$24,976.49	0.89014429	\$22,232.68								
				0	\$0.00	STAT	999999	STATE OF WISCONSIN			
				0.00346830	\$77.11	CNTY	55	ST. CROIX COUNTY			
				0.00305110	\$67.83	MUNI	55006	TOWN OF CYLON			
				0.00867390	\$192.84	REG	553962	SCH D OF NEW RICHMOND			
				0.00029410	\$6.54	VTAE	001700	NORTHWOOD TECHNICAL COLLEGE			
Parcel Total:					\$344.32						

File Number Total:					\$370.09						
--------------------	--	--	--	--	----------	--	--	--	--	--	--



State of Wisconsin / Department of Natural Resources

Tony Evers , Governor

Adam N Payne , Secretary

5/22/2023

Chapter 70.114 - Aids Payment Worksheet For Tax Year 2022(Payment Year 2023) - Payment Due January 31, 2023

5448 of 7056

FILE NO: WM 60704 *				DATE OF PURCHASE: 08/28/2006				GRANTOR: ANDERSON REVOCABLE TRUST			
LEGAL DESCRIPTION: T31 R16-W S19 SWNE				PARCEL NO: 6-1041-40-000				CONTROL NO: 141669			
40	\$139,616.93	0.89014429	\$124,279.21								
				0	\$0.00	STAT	999999	STATE OF WISCONSIN			
				0.00346830	\$431.04	CNTY	55	ST. CROIX COUNTY			
				0.00305110	\$379.19	MUNI	55006	TOWN OF CYLON			
				0.00867390	\$1,077.99	REG	553962	SCH D OF NEW RICHMOND			
				0.00029410	\$36.55	VTAE	001700	NORTHWOOD TECHNICAL COLLEGE			
Parcel Total:					\$1,924.77						

LEGAL DESCRIPTION: T31 R16-W S19 PT OF NWNE				PARCEL NO: 096888				CONTROL NO: 141670			
0.5	\$1,745.27	0.89014429	\$1,553.54								
				0	\$0.00	STAT	999999	STATE OF WISCONSIN			
				0.00346830	\$5.39	CNTY	55	ST. CROIX COUNTY			
				0.00305110	\$4.74	MUNI	55006	TOWN OF CYLON			
				0.00867390	\$13.48	REG	553962	SCH D OF NEW RICHMOND			
				0.00029410	\$0.46	VTAE	001700	NORTHWOOD TECHNICAL COLLEGE			
Parcel Total:					\$24.07						



State of Wisconsin / Department of Natural Resources

Tony Evers , Governor

Adam N Payne , Secretary

5/22/2023

Chapter 70.114 - Aids Payment Worksheet For Tax Year 2022(Payment Year 2023) - Payment Due January 31, 2023

5449 of 7056

LEGAL DESCRIPTION: T31 R16-W S19 PT OF SENW				PARCEL NO: 6-1041-10-000				CONTROL NO: 141671			
10	\$34,904.23	0.89014429	\$31,069.80								
				0	\$0.00	STAT	999999	STATE OF WISCONSIN			
				0.00346830	\$107.76	CNTY	55	ST. CROIX COUNTY			
				0.00305110	\$94.80	MUNI	55006	TOWN OF CYLON			
				0.00867390	\$269.50	REG	553962	SCH D OF NEW RICHMOND			
				0.00029410	\$9.14	VTAE	001700	NORTHWOOD TECHNICAL COLLEGE			
Parcel Total:					\$481.20						
File Number Total:					\$2,430.04						
Municipality Total:					\$10,615.06						



State of Wisconsin / Department of Natural Resources

Tony Evers , Governor

Adam N Payne , Secretary

5/22/2023

Chapter 70.114 - Aids Payment Worksheet For Tax Year 2022(Payment Year 2023) - Payment Due January 31, 2023

5450 of 7056

DETAIL FOR TOWN OF EMERALD, ST. CROIX COUNTY

Acres	Est. Adjust. Purch. Price	Level of Assessment	Adjusted Local Value	Net Gen. Tax Rate	Calc. Aid Pay Amount	----- Taxing Jurisdiction -----		
						Type	Code	Description
FILE NO: WM 60694 *			DATE OF PURCHASE: 12/01/2005			GRANTOR: PHEASANTS FOREVER		
LEGAL DESCRIPTION: T30 R16-W S09 PT OF SESW				PARCEL NO: 010-1021-30-000		CONTROL NO: 141617		
35.73	\$102,819.25	0.64366408	\$66,181.06					
				0	\$0.00	STAT	999999	STATE OF WISCONSIN
				0.00478250	\$316.51	CNTY	55	ST. CROIX COUNTY
				0.00517160	\$342.26	MUNI	55010	TOWN OF EMERALD
				0.01025370	\$678.60	REG	552198	SCH D OF GLENWOOD CITY
				0.00040550	\$26.84	VTAE	001700	NORTHWOOD TECHNICAL COLLEGE
Parcel Total:					\$1,364.21			

LEGAL DESCRIPTION: T30 R16-W S09 NWSE				PARCEL NO: 010-1021-60-000		CONTROL NO: 141618		
40	\$115,107.28	0.64366408	\$74,090.42					
				0	\$0.00	STAT	999999	STATE OF WISCONSIN
				0.00478250	\$354.33	CNTY	55	ST. CROIX COUNTY
				0.00517160	\$383.17	MUNI	55010	TOWN OF EMERALD
				0.01025370	\$759.70	REG	552198	SCH D OF GLENWOOD CITY
				0.00040550	\$30.04	VTAE	001700	NORTHWOOD TECHNICAL COLLEGE
Parcel Total:					\$1,527.24			



State of Wisconsin / Department of Natural Resources

Tony Evers , Governor

Adam N Payne , Secretary

5/22/2023

Chapter 70.114 - Aids Payment Worksheet For Tax Year 2022(Payment Year 2023) - Payment Due January 31, 2023

5451 of 7056

LEGAL DESCRIPTION: T30 R16-W S09 SWSE	PARCEL NO: 010-1021-70-000	CONTROL NO: 141619
---------------------------------------	----------------------------	--------------------

40	\$115,107.28	0.64366408	\$74,090.42
----	--------------	------------	-------------

0	\$0.00	STAT	999999	STATE OF WISCONSIN
0.00478250	\$354.33	CNTY	55	ST. CROIX COUNTY
0.00517160	\$383.17	MUNI	55010	TOWN OF EMERALD
0.01025370	\$759.70	REG	552198	SCH D OF GLENWOOD CITY
0.00040550	\$30.04	VTAE	001700	NORTHWOOD TECHNICAL COLLEGE

Parcel Total:	\$1,527.24
---------------	------------

LEGAL DESCRIPTION: T30 R16-W S09 NESW	PARCEL NO: 010-1020-95-000	CONTROL NO: 141620
---------------------------------------	----------------------------	--------------------

40	\$115,107.28	0.64366408	\$74,090.42
----	--------------	------------	-------------

0	\$0.00	STAT	999999	STATE OF WISCONSIN
0.00478250	\$354.33	CNTY	55	ST. CROIX COUNTY
0.00517160	\$383.17	MUNI	55010	TOWN OF EMERALD
0.01025370	\$759.70	REG	552198	SCH D OF GLENWOOD CITY
0.00040550	\$30.04	VTAE	001700	NORTHWOOD TECHNICAL COLLEGE

Parcel Total:	\$1,527.24
---------------	------------

File Number Total:	\$5,945.93
--------------------	------------

Municipality Total:	\$5,945.93
---------------------	------------



State of Wisconsin / Department of Natural Resources

Tony Evers , Governor

Adam N Payne , Secretary

5/22/2023

Chapter 70.114 - Aids Payment Worksheet For Tax Year 2022(Payment Year 2023) - Payment Due January 31, 2023

5452 of 7056

DETAIL FOR TOWN OF ERIN PRAIRIE, ST. CROIX COUNTY

Acres	Est. Adjust. Purch. Price	Level of Assessment	Adjusted Local Value	Net Gen. Tax Rate	Calc. Aid Pay Amount	Type	Code	Taxing Jurisdiction Description
FILE NO: W 1366 *			DATE OF PURCHASE: 02/24/2000			GRANTOR: EMMETT R SCHMIT		
LEGAL DESCRIPTION: T30 R17-W S09 PT OF SWNW				PARCEL NO: 09-30-17-131A		CONTROL NO: 84171		
38.11	\$71,114.60	0.95594419	\$67,981.59					
				0	\$0.00	STAT	999999	STATE OF WISCONSIN
				0.003192	\$217.00	CNTY	55	ST. CROIX COUNTY
				0.00270310	\$183.76	MUNI	55012	TOWN OF ERIN PRAIRIE
				0.007983	\$542.70	REG	553962	SCH D OF NEW RICHMOND
				0.00027060	\$18.40	VTAE	001700	NORTHWOOD TECHNICAL COLLEGE
				0	\$0.00	SEWR	558020	UPPER WILLOW REHABILITATION DISTRICT
Parcel Total:					\$961.86			

LEGAL DESCRIPTION: T30 R17-W S09 SENW				PARCEL NO: 09.30.17.132		CONTROL NO: 84172		
40	\$75,048.86	0.95594419	\$71,742.52					
				0	\$0.00	STAT	999999	STATE OF WISCONSIN
				0.003192	\$229.00	CNTY	55	ST. CROIX COUNTY
				0.00270310	\$193.93	MUNI	55012	TOWN OF ERIN PRAIRIE
				0.007983	\$572.72	REG	553962	SCH D OF NEW RICHMOND
				0.00027060	\$19.41	VTAE	001700	NORTHWOOD TECHNICAL COLLEGE
				0	\$0.00	SEWR	558020	UPPER WILLOW REHABILITATION DISTRICT
Parcel Total:					\$1,015.06			



State of Wisconsin / Department of Natural Resources

Tony Evers , Governor

Adam N Payne , Secretary

5/22/2023

Chapter 70.114 - Aids Payment Worksheet For Tax Year 2022(Payment Year 2023) - Payment Due January 31, 2023

5453 of 7056

LEGAL DESCRIPTION: T30 R17-W S09 PT OF NWNW				PARCEL NO: 085382				CONTROL NO: 85382			
0.21	\$391.77	0.95594419	\$374.51								
				0	\$0.00	STAT	999999	STATE OF WISCONSIN			
				0.003192	\$1.20	CNTY	55	ST. CROIX COUNTY			
				0.00270310	\$1.01	MUNI	55012	TOWN OF ERIN PRAIRIE			
				0.007983	\$2.99	REG	553962	SCH D OF NEW RICHMOND			
				0.00027060	\$0.10	VTAE	001700	NORTHWOOD TECHNICAL COLLEGE			
				0	\$0.00	SEWR	558020	UPPER WILLOW REHABILITATION DISTRICT			
				Parcel Total:	\$5.30						

File Number Total:	\$1,982.22
--------------------	------------

FILE NO: WM 60057 *				DATE OF PURCHASE: 10/13/2009				GRANTOR: Lowell W Bliss			
LEGAL DESCRIPTION: T30 R17-W S35 PT OF NENE				PARCEL NO: 012-1073-10-000				CONTROL NO: 111680			
35	\$91,191.26	0.95594419	\$87,173.76								
				0	\$0.00	STAT	999999	STATE OF WISCONSIN			
				0.003192	\$278.26	CNTY	55	ST. CROIX COUNTY			
				0.00270310	\$235.64	MUNI	55012	TOWN OF ERIN PRAIRIE			
				0.00648960	\$565.72	REG	550231	SCH D OF BALDWIN-WOODVILLE AREA			
				0.00027060	\$23.59	VTAE	001700	NORTHWOOD TECHNICAL COLLEGE			
				Parcel Total:	\$1,103.21						



State of Wisconsin / Department of Natural Resources

Tony Evers , Governor

Adam N Payne , Secretary

5/22/2023

Chapter 70.114 - Aids Payment Worksheet For Tax Year 2022(Payment Year 2023) - Payment Due January 31, 2023

5454 of 7056

LEGAL DESCRIPTION: T30 R17-W S35 NWNE				PARCEL NO: 012-1073-30-000				CONTROL NO: 111681	
40	\$104,218.59	0.95594419	\$99,627.15	0	\$0.00	STAT	999999	STATE OF WISCONSIN	
				0.003192	\$318.01	CNTY	55	ST. CROIX COUNTY	
				0.00270310	\$269.31	MUNI	55012	TOWN OF ERIN PRAIRIE	
				0.00648960	\$646.54	REG	550231	SCH D OF BALDWIN-WOODVILLE AREA	
				0.00027060	\$26.96	VTAE	001700	NORTHWOOD TECHNICAL COLLEGE	
Parcel Total:				\$1,260.82					

LEGAL DESCRIPTION: T30 R17-W S35 SWNE				PARCEL NO: 012-1073-40-000				CONTROL NO: 111682	
40	\$104,218.59	0.95594419	\$99,627.15	0	\$0.00	STAT	999999	STATE OF WISCONSIN	
				0.003192	\$318.01	CNTY	55	ST. CROIX COUNTY	
				0.00270310	\$269.31	MUNI	55012	TOWN OF ERIN PRAIRIE	
				0.00648960	\$646.54	REG	550231	SCH D OF BALDWIN-WOODVILLE AREA	
				0.00027060	\$26.96	VTAE	001700	NORTHWOOD TECHNICAL COLLEGE	
Parcel Total:				\$1,260.82					

LEGAL DESCRIPTION: T30 R17-W S35 SENE				PARCEL NO: 012-1073-50-000				CONTROL NO: 111683	
40	\$104,218.59	0.95594419	\$99,627.15	0	\$0.00	STAT	999999	STATE OF WISCONSIN	
				0.003192	\$318.01	CNTY	55	ST. CROIX COUNTY	
				0.00270310	\$269.31	MUNI	55012	TOWN OF ERIN PRAIRIE	
				0.00648960	\$646.54	REG	550231	SCH D OF BALDWIN-WOODVILLE AREA	
				0.00027060	\$26.96	VTAE	001700	NORTHWOOD TECHNICAL COLLEGE	
Parcel Total:				\$1,260.82					



State of Wisconsin / Department of Natural Resources

Tony Evers , Governor

Adam N Payne , Secretary

5/22/2023

Chapter 70.114 - Aids Payment Worksheet For Tax Year 2022(Payment Year 2023) - Payment Due January 31, 2023

5455 of 7056

File Number Total: \$4,885.67

FILE NO: WM 60059 *

DATE OF PURCHASE: 12/29/2009

GRANTOR: Kinnickinnic River Land Trus

LEGAL DESCRIPTION: T30 R17-W S21 PT OF SWSE

PARCEL NO: 012-1048-90-000

CONTROL NO: 110700

4.1 \$11,802.46 0.95594419 \$11,282.49

0 \$0.00 STAT 999999 STATE OF WISCONSIN

0.003192 \$36.01 CNTY 55 ST. CROIX COUNTY

0.00270310 \$30.50 MUNI 55012 TOWN OF ERIN PRAIRIE

0.007983 \$90.07 REG 553962 SCH D OF NEW RICHMOND

0.00027060 \$3.05 VTAE 001700 NORTHWOOD TECHNICAL COLLEGE

Parcel Total: \$159.63

LEGAL DESCRIPTION: T30 R17-W S21 NWSE

PARCEL NO: 012-1048-80-000

CONTROL NO: 110701

40 \$115,145.97 0.95594419 \$110,073.12

0 \$0.00 STAT 999999 STATE OF WISCONSIN

0.003192 \$351.36 CNTY 55 ST. CROIX COUNTY

0.00270310 \$297.54 MUNI 55012 TOWN OF ERIN PRAIRIE

0.007983 \$878.71 REG 553962 SCH D OF NEW RICHMOND

0.00027060 \$29.79 VTAE 001700 NORTHWOOD TECHNICAL COLLEGE

Parcel Total: \$1,557.40



State of Wisconsin / Department of Natural Resources

Tony Evers , Governor

Adam N Payne , Secretary

5/22/2023

Chapter 70.114 - Aids Payment Worksheet For Tax Year 2022(Payment Year 2023) - Payment Due January 31, 2023

5456 of 7056

LEGAL DESCRIPTION: T30 R17-W S21 SESW				PARCEL NO: 012-1048-60-000				CONTROL NO: 110702	
40	\$115,145.97	0.95594419	\$110,073.12						
				0	\$0.00	STAT	999999	STATE OF WISCONSIN	
				0.003192	\$351.36	CNTY	55	ST. CROIX COUNTY	
				0.00270310	\$297.54	MUNI	55012	TOWN OF ERIN PRAIRIE	
				0.007983	\$878.71	REG	553962	SCH D OF NEW RICHMOND	
				0.00027060	\$29.79	VTAE	001700	NORTHWOOD TECHNICAL COLLEGE	
Parcel Total:					\$1,557.40				

LEGAL DESCRIPTION: T30 R17-W S21 SWSW				PARCEL NO: 012-1048-50-000				CONTROL NO: 110703	
40	\$115,145.97	0.95594419	\$110,073.12						
				0	\$0.00	STAT	999999	STATE OF WISCONSIN	
				0.003192	\$351.36	CNTY	55	ST. CROIX COUNTY	
				0.00270310	\$297.54	MUNI	55012	TOWN OF ERIN PRAIRIE	
				0.007983	\$878.71	REG	553962	SCH D OF NEW RICHMOND	
				0.00027060	\$29.79	VTAE	001700	NORTHWOOD TECHNICAL COLLEGE	
Parcel Total:					\$1,557.40				

LEGAL DESCRIPTION: T30 R17-W S21 NWSW				PARCEL NO: 012-1048-40-000				CONTROL NO: 110704	
40	\$115,145.97	0.95594419	\$110,073.12						
				0	\$0.00	STAT	999999	STATE OF WISCONSIN	
				0.003192	\$351.36	CNTY	55	ST. CROIX COUNTY	
				0.00270310	\$297.54	MUNI	55012	TOWN OF ERIN PRAIRIE	
				0.007983	\$878.71	REG	553962	SCH D OF NEW RICHMOND	
				0.00027060	\$29.79	VTAE	001700	NORTHWOOD TECHNICAL COLLEGE	
Parcel Total:					\$1,557.40				



State of Wisconsin / Department of Natural Resources

Tony Evers , Governor

Adam N Payne , Secretary

5/22/2023

Chapter 70.114 - Aids Payment Worksheet For Tax Year 2022(Payment Year 2023) - Payment Due January 31, 2023

5457 of 7056

LEGAL DESCRIPTION: T30 R17-W S21 NESW				PARCEL NO: 012-1048-30-000			CONTROL NO: 110705		
40	\$115,145.97	0.95594419	\$110,073.12						
				0	\$0.00	STAT	999999	STATE OF WISCONSIN	
				0.003192	\$351.36	CNTY	55	ST. CROIX COUNTY	
				0.00270310	\$297.54	MUNI	55012	TOWN OF ERIN PRAIRIE	
				0.007983	\$878.71	REG	553962	SCH D OF NEW RICHMOND	
				0.00027060	\$29.79	VTAE	001700	NORTHWOOD TECHNICAL COLLEGE	
Parcel Total:					\$1,557.40				
File Number Total:					\$7,946.63				
Municipality Total:					\$14,814.52				



State of Wisconsin / Department of Natural Resources

Tony Evers , Governor

Adam N Payne , Secretary

5/22/2023

Chapter 70.114 - Aids Payment Worksheet For Tax Year 2022(Payment Year 2023) - Payment Due January 31, 2023

5458 of 7056

DETAIL FOR TOWN OF HUDSON, ST. CROIX COUNTY

Acres	Est. Adjust. Purch. Price	Level of Assessment	Adjusted Local Value	Net Gen. Tax Rate	Calc. Aid Pay Amount	----- Taxing Jurisdiction ----- Type	Code	Description
-------	------------------------------	------------------------	-------------------------	----------------------	-------------------------	---	------	-------------

FILE NO: P 1615 *	DATE OF PURCHASE: 08/17/1994	GRANTOR: ROBERT L BAUER ET AL
LEGAL DESCRIPTION: T29 R19-W S18 LT2-CSM477031	PARCEL NO: 020-1036-30	CONTROL NO: 73839

32.07	\$723,274.10	0.77337114	\$559,359.31					
				0	\$0.00	STAT	999999	STATE OF WISCONSIN
				0.00346690	\$1,939.22	CNTY	55	ST. CROIX COUNTY
				0.00109340	\$611.62	MUNI	55020	TOWN OF HUDSON
				0.01017990	\$5,694.20	REG	552611	SCH D OF HUDSON
				0.00031460	\$175.96	VTAE	001700	NORTHWOOD TECHNICAL COLLEGE

Parcel Total: \$8,421.00

File Number Total: \$8,421.00

FILE NO: P 1619 *	DATE OF PURCHASE: 11/16/1994	GRANTOR: MARIE E RUDE
LEGAL DESCRIPTION: T29 R19-W S18 PT OF SWNE	PARCEL NO: 020-1037-70	CONTROL NO: 73858

39.43	\$382,250.36	0.77337114	\$295,621.40					
				0	\$0.00	STAT	999999	STATE OF WISCONSIN
				0.00346690	\$1,024.88	CNTY	55	ST. CROIX COUNTY
				0.00109340	\$323.24	MUNI	55020	TOWN OF HUDSON
				0.01017990	\$3,009.38	REG	552611	SCH D OF HUDSON
				0.00031460	\$92.99	VTAE	001700	NORTHWOOD TECHNICAL COLLEGE

Parcel Total: \$4,450.49



State of Wisconsin / Department of Natural Resources

Tony Evers , Governor

Adam N Payne , Secretary

5/22/2023

Chapter 70.114 - Aids Payment Worksheet For Tax Year 2022(Payment Year 2023) - Payment Due January 31, 2023

5459 of 7056

LEGAL DESCRIPTION: T29 R19-W S18 PT OF SENE	PARCEL NO: 020-1037-80	CONTROL NO: 73859
---	------------------------	-------------------

36.11	\$1,043,202.34	0.77337114	\$806,782.58
-------	----------------	------------	--------------

0	\$0.00	STAT	999999	STATE OF WISCONSIN
0.00346690	\$2,797.00	CNTY	55	ST. CROIX COUNTY
0.00109340	\$882.15	MUNI	55020	TOWN OF HUDSON
0.01017990	\$8,212.93	REG	552611	SCH D OF HUDSON
0.00031460	\$253.79	VTAE	001700	NORTHWOOD TECHNICAL COLLEGE

Parcel Total:	\$12,145.87
---------------	-------------

File Number Total:	\$16,596.36
--------------------	-------------

FILE NO: P 1619 A	DATE OF PURCHASE: 06/02/1995	GRANTOR: MARIE E RUDE
-------------------	------------------------------	-----------------------

LEGAL DESCRIPTION: T29 R19-W S17 PT OF SWNW	PARCEL NO: 74747	CONTROL NO: 74747
---	------------------	-------------------

0.92	\$6,303.67	0.77337114	\$4,875.07
------	------------	------------	------------

0	\$0.00	STAT	999999	STATE OF WISCONSIN
0.00346690	\$16.90	CNTY	55	ST. CROIX COUNTY
0.00109340	\$5.33	MUNI	55020	TOWN OF HUDSON
0.01017990	\$49.63	REG	552611	SCH D OF HUDSON
0.00031460	\$1.53	VTAE	001700	NORTHWOOD TECHNICAL COLLEGE

Parcel Total:	\$73.39
---------------	---------

File Number Total:	\$73.39
--------------------	---------

Municipality Total:	\$25,090.75
---------------------	-------------



State of Wisconsin / Department of Natural Resources

Tony Evers , Governor

Adam N Payne , Secretary

5/22/2023

Chapter 70.114 - Aids Payment Worksheet For Tax Year 2022(Payment Year 2023) - Payment Due January 31, 2023

5460 of 7056

DETAIL FOR TOWN OF KINNICKINNIC, ST. CROIX COUNTY

Acres	Est. Adjust. Purch. Price	Level of Assessment	Adjusted Local Value	Net Gen. Tax Rate	Calc. Aid Pay Amount	----- Taxing Jurisdiction -----		
						Type	Code	Description
FILE NO: FI 2254 *			DATE OF PURCHASE: 12/02/1992			GRANTOR: BARBARA THOMAS, ET AL		
LEGAL DESCRIPTION: T28 R18-W S12 PT OF SWSW				PARCEL NO: 022-1034-10		CONTROL NO: 71827		
16	\$30,374.24	0.84602146	\$25,697.26					
				0	\$0.00	STAT	999999	STATE OF WISCONSIN
				0.00358740	\$92.19	CNTY	55	ST. CROIX COUNTY
				0.00178630	\$45.90	MUNI	55022	TOWN OF KINNICKINNIC
				0.00762830	\$196.03	REG	474893	SCH D OF RIVER FALLS
				0.00079290	\$20.37	VTAE	000100	CHIPPEWA VALLEY VTAE DISTRICT
Parcel Total:					\$354.49			

LEGAL DESCRIPTION: T28 R18-W S12 S1/2 OF SESW				PARCEL NO: 022-1034-20		CONTROL NO: 71828		
20	\$37,812.83	0.84602146	\$31,990.46					
				0	\$0.00	STAT	999999	STATE OF WISCONSIN
				0.00358740	\$114.76	CNTY	55	ST. CROIX COUNTY
				0.00178630	\$57.15	MUNI	55022	TOWN OF KINNICKINNIC
				0.00762830	\$244.03	REG	474893	SCH D OF RIVER FALLS
				0.00079290	\$25.36	VTAE	000100	CHIPPEWA VALLEY VTAE DISTRICT
Parcel Total:					\$441.30			

File Number Total:	\$795.79
--------------------	----------



State of Wisconsin / Department of Natural Resources

Tony Evers , Governor

Adam N Payne , Secretary

5/22/2023

Chapter 70.114 - Aids Payment Worksheet For Tax Year 2022(Payment Year 2023) - Payment Due January 31, 2023

5461 of 7056

FILE NO: FI 2463 *	DATE OF PURCHASE: 01/08/1996	GRANTOR: ROBERT L PHILLIPPS		
LEGAL DESCRIPTION: T28 R18-W S13 PT OF NWNW	PARCEL NO: 022-1035-70	CONTROL NO: 76371		
17	\$64,416.09	0.84602146	\$54,497.39	
	0	\$0.00	STAT 999999	STATE OF WISCONSIN
	0.00358740	\$195.50	CNTY 55	ST. CROIX COUNTY
	0.00178630	\$97.35	MUNI 55022	TOWN OF KINNICKINNIC
	0.00762830	\$415.72	REG 474893	SCH D OF RIVER FALLS
	0.00079290	\$43.21	VTAE 000100	CHIPPEWA VALLEY VTAE DISTRICT
Parcel Total:		\$751.78		

File Number Total:	\$751.78
--------------------	----------

FILE NO: FI 2567 *	DATE OF PURCHASE: 12/05/1997	GRANTOR: DANIEL LINEHAN TRUST		
LEGAL DESCRIPTION: T28 R18-W S29 PT OF NWNW-PT CSM1671	PARCEL NO: 022-1084-30-110/20	CONTROL NO: 80019		
2.7	\$23,110.66	0.84602146	\$19,552.12	
	0	\$0.00	STAT 999999	STATE OF WISCONSIN
	0.00358740	\$70.14	CNTY 55	ST. CROIX COUNTY
	0.00178630	\$34.93	MUNI 55022	TOWN OF KINNICKINNIC
	0.00762830	\$149.15	REG 474893	SCH D OF RIVER FALLS
	0.00079290	\$15.50	VTAE 000100	CHIPPEWA VALLEY VTAE DISTRICT
Parcel Total:		\$269.72		

File Number Total:	\$269.72
--------------------	----------



State of Wisconsin / Department of Natural Resources

Tony Evers , Governor

Adam N Payne , Secretary

5/22/2023

Chapter 70.114 - Aids Payment Worksheet For Tax Year 2022(Payment Year 2023) - Payment Due January 31, 2023

5462 of 7056

FILE NO: FI 2568 *				DATE OF PURCHASE: 12/05/1997				GRANTOR: LUANNE LINEHAN TRUST			
LEGAL DESCRIPTION: T28 R18-W S29 PT OF NWNW				PARCEL NO: 022-1084-20-100				CONTROL NO: 79673			
1.51	\$12,924.85	0.84602146	\$10,934.70								
				0	\$0.00	STAT	999999	STATE OF WISCONSIN			
				0.00358740	\$39.23	CNTY	55	ST. CROIX COUNTY			
				0.00178630	\$19.53	MUNI	55022	TOWN OF KINNICKINNIC			
				0.00762830	\$83.41	REG	474893	SCH D OF RIVER FALLS			
				0.00079290	\$8.67	VTAE	000100	CHIPPEWA VALLEY VTAE DISTRICT			
Parcel Total:					\$150.84						

File Number Total:					\$150.84						
--------------------	--	--	--	--	----------	--	--	--	--	--	--

FILE NO: FI 2613 *				DATE OF PURCHASE: 06/29/1999				GRANTOR: KINNICKINNIC RIVER LAND TRUS			
LEGAL DESCRIPTION: T28 R18-W S30 PT OF SENW				PARCEL NO: 022-1088-30				CONTROL NO: 82074			
36.7	\$321,742.85	0.84602146	\$272,201.36								
				0	\$0.00	STAT	999999	STATE OF WISCONSIN			
				0.00358740	\$976.49	CNTY	55	ST. CROIX COUNTY			
				0.00178630	\$486.24	MUNI	55022	TOWN OF KINNICKINNIC			
				0.00762830	\$2,076.43	REG	474893	SCH D OF RIVER FALLS			
				0.00079290	\$215.82	VTAE	000100	CHIPPEWA VALLEY VTAE DISTRICT			
Parcel Total:					\$3,754.98						



State of Wisconsin / Department of Natural Resources

Tony Evers , Governor

Adam N Payne , Secretary

5/22/2023

Chapter 70.114 - Aids Payment Worksheet For Tax Year 2022(Payment Year 2023) - Payment Due January 31, 2023

5463 of 7056

LEGAL DESCRIPTION: T28 R18-W S30 PT OF SWNW	PARCEL NO: 022-1088-20	CONTROL NO: 82075
---	------------------------	-------------------

16.3	\$142,896.94	0.84602146	\$120,893.88
------	--------------	------------	--------------

0	\$0.00	STAT	999999	STATE OF WISCONSIN
0.00358740	\$433.69	CNTY	55	ST. CROIX COUNTY
0.00178630	\$215.96	MUNI	55022	TOWN OF KINNICKINNIC
0.00762830	\$922.21	REG	474893	SCH D OF RIVER FALLS
0.00079290	\$95.85	VTAE	000100	CHIPPEWA VALLEY VTAE DISTRICT

Parcel Total:	\$1,667.71
---------------	------------

File Number Total:	\$5,422.69
--------------------	------------

FILE NO: FI 2774 *	DATE OF PURCHASE: 02/20/2004	GRANTOR: PURFEERST REVOCABLE TRUST
--------------------	------------------------------	------------------------------------

LEGAL DESCRIPTION: T28 R18-W S20 OLT1-CSM V18 P4680	PARCEL NO: 022-1056-50-000	CONTROL NO: 91493
---	----------------------------	-------------------

10	\$92,612.30	0.84602146	\$78,351.99
----	-------------	------------	-------------

0	\$0.00	STAT	999999	STATE OF WISCONSIN
0.00358740	\$281.08	CNTY	55	ST. CROIX COUNTY
0.00178630	\$139.96	MUNI	55022	TOWN OF KINNICKINNIC
0.00762830	\$597.69	REG	474893	SCH D OF RIVER FALLS
0.00079290	\$62.12	VTAE	000100	CHIPPEWA VALLEY VTAE DISTRICT

Parcel Total:	\$1,080.85
---------------	------------

File Number Total:	\$1,080.85
--------------------	------------



State of Wisconsin / Department of Natural Resources

Tony Evers , Governor

Adam N Payne , Secretary

5/22/2023

Chapter 70.114 - Aids Payment Worksheet For Tax Year 2022(Payment Year 2023) - Payment Due January 31, 2023

5464 of 7056

FILE NO: FM 10084 *				DATE OF PURCHASE: 07/15/2010				GRANTOR: Kinnickinnic River Land Trus			
LEGAL DESCRIPTION: T28 R18-W S30 PT OF NWNE				PARCEL NO: 022-1086-70-000				CONTROL NO: 118380			
5.2	\$60,889.41	0.84602146	\$51,513.75								
				0	\$0.00	STAT	999999	STATE OF WISCONSIN			
				0.00358740	\$184.80	CNTY	55	ST. CROIX COUNTY			
				0.00178630	\$92.02	MUNI	55022	TOWN OF KINNICKINNIC			
				0.00762830	\$392.96	REG	474893	SCH D OF RIVER FALLS			
				0.00079290	\$40.84	VTAE	000100	CHIPPEWA VALLEY VTAE DISTRICT			
				Parcel Total:	\$710.62						

LEGAL DESCRIPTION: T28 R18-W S30 PT OF SWNE				PARCEL NO: 022-1086-95-000				CONTROL NO: 118381			
38.6	\$451,986.79	0.84602146	\$382,390.53								
				0	\$0.00	STAT	999999	STATE OF WISCONSIN			
				0.00358740	\$1,371.78	CNTY	55	ST. CROIX COUNTY			
				0.00178630	\$683.07	MUNI	55022	TOWN OF KINNICKINNIC			
				0.00762830	\$2,916.98	REG	474893	SCH D OF RIVER FALLS			
				0.00079290	\$303.19	VTAE	000100	CHIPPEWA VALLEY VTAE DISTRICT			
				Parcel Total:	\$5,275.02						



State of Wisconsin / Department of Natural Resources

Tony Evers , Governor

Adam N Payne , Secretary

5/22/2023

Chapter 70.114 - Aids Payment Worksheet For Tax Year 2022(Payment Year 2023) - Payment Due January 31, 2023

5465 of 7056

LEGAL DESCRIPTION: T28 R18-W S30 PT OF NESE	PARCEL NO: 022-1089-10-000	CONTROL NO: 118382
---	----------------------------	--------------------

29	\$339,575.57	0.84602146	\$287,288.22
----	--------------	------------	--------------

0	\$0.00	STAT	999999	STATE OF WISCONSIN
0.00358740	\$1,030.61	CNTY	55	ST. CROIX COUNTY
0.00178630	\$513.19	MUNI	55022	TOWN OF KINNICKINNIC
0.00762830	\$2,191.52	REG	474893	SCH D OF RIVER FALLS
0.00079290	\$227.79	VTAE	000100	CHIPPEWA VALLEY VTAE DISTRICT

Parcel Total:	\$3,963.11
---------------	------------

LEGAL DESCRIPTION: T28 R18-W S30 NWSE	PARCEL NO: 022-1089-40-000	CONTROL NO: 118383
---------------------------------------	----------------------------	--------------------

40	\$468,380.09	0.84602146	\$396,259.61
----	--------------	------------	--------------

0	\$0.00	STAT	999999	STATE OF WISCONSIN
0.00358740	\$1,421.53	CNTY	55	ST. CROIX COUNTY
0.00178630	\$707.85	MUNI	55022	TOWN OF KINNICKINNIC
0.00762830	\$3,022.78	REG	474893	SCH D OF RIVER FALLS
0.00079290	\$314.19	VTAE	000100	CHIPPEWA VALLEY VTAE DISTRICT

Parcel Total:	\$5,466.35
---------------	------------

File Number Total:	\$15,415.10
--------------------	-------------



State of Wisconsin / Department of Natural Resources

Tony Evers , Governor

Adam N Payne , Secretary

5/22/2023

Chapter 70.114 - Aids Payment Worksheet For Tax Year 2022(Payment Year 2023) - Payment Due January 31, 2023

5466 of 7056

FILE NO: FM 10140 *				DATE OF PURCHASE: 03/09/2012				GRANTOR: Michael S Hauser			
LEGAL DESCRIPTION: T28 R18-W S21 PT OF SENE				PARCEL NO: 022-1059-70-000				CONTROL NO: 124327			
2	\$92,095.26	0.84602146	\$77,914.57								
			0	\$0.00	STAT	999999		STATE OF WISCONSIN			
			0.00358740	\$279.51	CNTY	55		ST. CROIX COUNTY			
			0.00178630	\$139.18	MUNI	55022		TOWN OF KINNICKINNIC			
			0.00762830	\$594.35	REG	474893		SCH D OF RIVER FALLS			
			0.00079290	\$61.78	VTAE	000100		CHIPPEWA VALLEY VTAE DISTRICT			
Parcel Total:				\$1,074.82							

File Number Total:	\$1,074.82										
--------------------	------------	--	--	--	--	--	--	--	--	--	--

FILE NO: FM 10161 *				DATE OF PURCHASE: 04/30/2013				GRANTOR: Jeffrey V Christensen			
LEGAL DESCRIPTION: T28 R18-W S15 PT OF SWSE				PARCEL NO: 022-1044-80-100				CONTROL NO: 125060			
6.01	\$34,904.50	0.84602146	\$29,529.95								
			0	\$0.00	STAT	999999		STATE OF WISCONSIN			
			0.00358740	\$105.94	CNTY	55		ST. CROIX COUNTY			
			0.00178630	\$52.75	MUNI	55022		TOWN OF KINNICKINNIC			
			0.00762830	\$225.26	REG	474893		SCH D OF RIVER FALLS			
			0.00079290	\$23.41	VTAE	000100		CHIPPEWA VALLEY VTAE DISTRICT			
Parcel Total:				\$407.36							



State of Wisconsin / Department of Natural Resources

Tony Evers , Governor

Adam N Payne , Secretary

5/22/2023

Chapter 70.114 - Aids Payment Worksheet For Tax Year 2022(Payment Year 2023) - Payment Due January 31, 2023

5467 of 7056

LEGAL DESCRIPTION: T28 R18-W S15 PT OF NWSE	PARCEL NO: 022-1044-80-100	CONTROL NO: 131271
---	----------------------------	--------------------

0.55	\$3,194.26	0.84602146	\$2,702.41
------	------------	------------	------------

0	\$0.00	STAT	999999	STATE OF WISCONSIN
0.00358740	\$9.69	CNTY	55	ST. CROIX COUNTY
0.00178630	\$4.83	MUNI	55022	TOWN OF KINNICKINNIC
0.00762830	\$20.61	REG	474893	SCH D OF RIVER FALLS
0.00079290	\$2.14	VTAE	000100	CHIPPEWA VALLEY VTAE DISTRICT

Parcel Total:	\$37.27
---------------	---------

File Number Total:	\$444.63
--------------------	----------

FILE NO: FM 10179 *	DATE OF PURCHASE: 08/15/2013	GRANTOR: Jerry A. & June L. Gibson
---------------------	------------------------------	------------------------------------

LEGAL DESCRIPTION: T28 R18-W S20 Pt Outlot 3, CSM 5915	PARCEL NO: 02210563000	CONTROL NO: 125789
--	------------------------	--------------------

3.7	\$28,086.78	0.84602146	\$23,762.02
-----	-------------	------------	-------------

0	\$0.00	STAT	999999	STATE OF WISCONSIN
0.00358740	\$85.24	CNTY	55	ST. CROIX COUNTY
0.00178630	\$42.45	MUNI	55022	TOWN OF KINNICKINNIC
0.00762830	\$181.26	REG	474893	SCH D OF RIVER FALLS
0.00079290	\$18.84	VTAE	000100	CHIPPEWA VALLEY VTAE DISTRICT

Parcel Total:	\$327.79
---------------	----------

File Number Total:	\$327.79
--------------------	----------



State of Wisconsin / Department of Natural Resources

Tony Evers , Governor

Adam N Payne , Secretary

5/22/2023

Chapter 70.114 - Aids Payment Worksheet For Tax Year 2022(Payment Year 2023) - Payment Due January 31, 2023

5468 of 7056

FILE NO: FM 10195 *				DATE OF PURCHASE: 09/15/2014				GRANTOR: Charles G Luick			
LEGAL DESCRIPTION: T28 R18-W S30 PT OF SWNE				PARCEL NO: 022-1086-90-000				CONTROL NO: 128633			
1.4	\$81,730.00	0.84602146	\$69,145.34								
				0	\$0.00	STAT	999999	STATE OF WISCONSIN			
				0.00358740	\$248.05	CNTY	55	ST. CROIX COUNTY			
				0.00178630	\$123.52	MUNI	55022	TOWN OF KINNICKINNIC			
				0.00762830	\$527.46	REG	474893	SCH D OF RIVER FALLS			
				0.00079290	\$54.82	VTAE	000100	CHIPPEWA VALLEY VTAE DISTRICT			
Parcel Total:					\$953.85						

File Number Total:					\$953.85						
--------------------	--	--	--	--	----------	--	--	--	--	--	--

FILE NO: FM 10801 *				DATE OF PURCHASE: 03/31/1995				GRANTOR: LARRY A POTTON			
LEGAL DESCRIPTION: T28 R18-W S14 NENW				PARCEL NO: 022-1038-60				CONTROL NO: 141634			
40	\$160,918.42	0.84602146	\$136,140.43								
				0	\$0.00	STAT	999999	STATE OF WISCONSIN			
				0.00358740	\$488.39	CNTY	55	ST. CROIX COUNTY			
				0.00178630	\$243.19	MUNI	55022	TOWN OF KINNICKINNIC			
				0.00762830	\$1,038.52	REG	474893	SCH D OF RIVER FALLS			
				0.00079290	\$107.94	VTAE	000100	CHIPPEWA VALLEY VTAE DISTRICT			
Parcel Total:					\$1,878.04						



State of Wisconsin / Department of Natural Resources

Tony Evers , Governor

Adam N Payne , Secretary

5/22/2023

Chapter 70.114 - Aids Payment Worksheet For Tax Year 2022(Payment Year 2023) - Payment Due January 31, 2023

5469 of 7056

LEGAL DESCRIPTION: T28 R18-W S14 PT OF SENW				PARCEL NO: 022-1039-20			CONTROL NO: 141635		
38	\$123,584.25	0.84602146	\$104,554.93	0	\$0.00	STAT	999999	STATE OF WISCONSIN	
				0.00358740	\$375.08	CNTY	55	ST. CROIX COUNTY	
				0.00178630	\$186.77	MUNI	55022	TOWN OF KINNICKINNIC	
				0.00762830	\$797.57	REG	474893	SCH D OF RIVER FALLS	
				0.00079290	\$82.90	VTAE	000100	CHIPPEWA VALLEY VTAE DISTRICT	
Parcel Total:				\$1,442.32					

LEGAL DESCRIPTION: T28 R18-W S14 PT OF SWNW				PARCEL NO: 022-1039-01			CONTROL NO: 141636		
20	\$80,527.34	0.84602146	\$68,127.86	0	\$0.00	STAT	999999	STATE OF WISCONSIN	
				0.00358740	\$244.40	CNTY	55	ST. CROIX COUNTY	
				0.00178630	\$121.70	MUNI	55022	TOWN OF KINNICKINNIC	
				0.00762830	\$519.70	REG	474893	SCH D OF RIVER FALLS	
				0.00079290	\$54.02	VTAE	000100	CHIPPEWA VALLEY VTAE DISTRICT	
Parcel Total:				\$939.82					

LEGAL DESCRIPTION: T28 R18-W S14 NWNW				PARCEL NO: 022-1038-70			CONTROL NO: 141637		
40	\$160,918.42	0.84602146	\$136,140.43	0	\$0.00	STAT	999999	STATE OF WISCONSIN	
				0.00358740	\$488.39	CNTY	55	ST. CROIX COUNTY	
				0.00178630	\$243.19	MUNI	55022	TOWN OF KINNICKINNIC	
				0.00762830	\$1,038.52	REG	474893	SCH D OF RIVER FALLS	
				0.00079290	\$107.94	VTAE	000100	CHIPPEWA VALLEY VTAE DISTRICT	
Parcel Total:				\$1,878.04					



State of Wisconsin / Department of Natural Resources

Tony Evers , Governor

Adam N Payne , Secretary

5/22/2023

Chapter 70.114 - Aids Payment Worksheet For Tax Year 2022(Payment Year 2023) - Payment Due January 31, 2023

5470 of 7056

File Number Total: \$6,138.22

FILE NO: WM 60518 *

DATE OF PURCHASE: 11/04/2017

GRANTOR: Edwin H. Ross & Mary Paul Ro

LEGAL DESCRIPTION: T28 R18-W S11 Outlot 1, Doc #1055492

PARCEL NO: 022-1030-80-260

CONTROL NO: 133458

1.36 \$2,156.22 0.84602146 \$1,824.21

0 \$0.00 STAT 999999 STATE OF WISCONSIN

0.00358740 \$6.54 CNTY 55 ST. CROIX COUNTY

0.00178630 \$3.26 MUNI 55022 TOWN OF KINNICKINNIC

0.00762830 \$13.92 REG 474893 SCH D OF RIVER FALLS

0.00079290 \$1.45 VTAE 000100 CHIPPEWA VALLEY VTAE DISTRICT

Parcel Total: \$25.17

File Number Total: \$25.17

Municipality Total: \$32,851.25



State of Wisconsin / Department of Natural Resources

Tony Evers , Governor

Adam N Payne , Secretary

5/22/2023

Chapter 70.114 - Aids Payment Worksheet For Tax Year 2022(Payment Year 2023) - Payment Due January 31, 2023

5471 of 7056

DETAIL FOR TOWN OF PLEASANT VALLEY, ST. CROIX COUNTY

Acres	Est. Adjust. Purch. Price	Level of Assessment	Adjusted Local Value	Net Gen. Tax Rate	Calc. Aid Pay Amount	----- Taxing Jurisdiction -----		
						Type	Code	Description
FILE NO: FM 10798 *			DATE OF PURCHASE: 12/12/1994			GRANTOR: JOHN S NEUMANN		
LEGAL DESCRIPTION: T28 R17-W S19 SESE				PARCEL NO: 024-1026-95		CONTROL NO: 141629		
40	\$36,032.29	0.64774435	\$23,339.71					
				0	\$0.00	STAT	999999	STATE OF WISCONSIN
				0.00412480	\$96.27	CNTY	55	ST. CROIX COUNTY
				0.00324260	\$75.68	MUNI	55024	TOWN OF PLEASANT VALLEY
				0.01287270	\$300.44	REG	552422	SCH D OF SAINT CROIX CENTRAL (HAMMOND)
				0.00040510	\$9.45	VTAE	001700	NORTHWOOD TECHNICAL COLLEGE
Parcel Total:					\$481.84			

File Number Total: \$481.84

FILE NO: FM 10799 *			DATE OF PURCHASE: 12/15/1994			GRANTOR: DANIEL O CLARK		
LEGAL DESCRIPTION: T28 R17-W S19 SWSE				PARCEL NO: 024-1026-90		CONTROL NO: 141630		
40	\$26,331.29	0.64774435	\$17,055.94					
				0	\$0.00	STAT	999999	STATE OF WISCONSIN
				0.00412480	\$70.35	CNTY	55	ST. CROIX COUNTY
				0.00324260	\$55.31	MUNI	55024	TOWN OF PLEASANT VALLEY
				0.01287270	\$219.56	REG	552422	SCH D OF SAINT CROIX CENTRAL (HAMMOND)
				0.00040510	\$6.91	VTAE	001700	NORTHWOOD TECHNICAL COLLEGE
Parcel Total:					\$352.13			

File Number Total: \$352.13



State of Wisconsin / Department of Natural Resources

Tony Evers , Governor

Adam N Payne , Secretary

5/22/2023

Chapter 70.114 - Aids Payment Worksheet For Tax Year 2022(Payment Year 2023) - Payment Due January 31, 2023

5472 of 7056

FILE NO: FM 10809 *	DATE OF PURCHASE: 07/18/2002	GRANTOR: CLARENCE J JACOBSON
LEGAL DESCRIPTION: T28 R17-W S19 NWSE	PARCEL NO: 024-1026-80-000	CONTROL NO: 141711

40	\$101,938.99	0.64774435	\$66,030.41
----	--------------	------------	-------------

0	\$0.00	STAT	999999	STATE OF WISCONSIN
0.00412480	\$272.36	CNTY	55	ST. CROIX COUNTY
0.00324260	\$214.11	MUNI	55024	TOWN OF PLEASANT VALLEY
0.01287270	\$849.99	REG	552422	SCH D OF SAINT CROIX CENTRAL (HAMMOND)
0.00040510	\$26.75	VTAE	001700	NORTHWOOD TECHNICAL COLLEGE

Parcel Total:	\$1,363.21
---------------	------------

File Number Total:	\$1,363.21
--------------------	------------

Municipality Total:	\$2,197.18
---------------------	------------



State of Wisconsin / Department of Natural Resources

Tony Evers , Governor

Adam N Payne , Secretary

5/22/2023

Chapter 70.114 - Aids Payment Worksheet For Tax Year 2022(Payment Year 2023) - Payment Due January 31, 2023

5473 of 7056

DETAIL FOR TOWN OF RICHMOND, ST. CROIX COUNTY

Acres	Est. Adjust. Purch. Price	Level of Assessment	Adjusted Local Value	Net Gen. Tax Rate	Calc. Aid Pay Amount	Type	Code	Taxing Jurisdiction Description
FILE NO: WM 60261 *			DATE OF PURCHASE: 09/29/2014			GRANTOR: David C. & Donna J. Ray		
LEGAL DESCRIPTION: T30 R18-W S32 Pt. Outlot 1, Doc#844442				PARCEL NO: 026-1094-30-075		CONTROL NO: 130153		
2.7	\$3,262.94	0.90278497	\$2,945.73					
				0	\$0.00	STAT	999999	STATE OF WISCONSIN
				0.003424	\$10.09	CNTY	55	ST. CROIX COUNTY
				0.00075720	\$2.23	MUNI	55026	TOWN OF RICHMOND
				0.00977840	\$28.80	REG	552422	SCH D OF SAINT CROIX CENTRAL (HAMMOND)
				0.00029030	\$0.86	VTAE	001700	NORTHWOOD TECHNICAL COLLEGE
				0	\$0.00	LKMG	558020	UPPER WILLOW REHABILITATION DISTRICT
				0	\$0.00	SEWR	557040	RICHMOND SANITARY DISTRICT #1
Parcel Total:					\$41.98			

File Number Total: \$41.98

FILE NO: WM 60730 *			DATE OF PURCHASE: 04/05/1996			GRANTOR: RICHARD W HOPKINS		
LEGAL DESCRIPTION: T30 R18-W S28 PT OF NWNE				PARCEL NO: 026-1081-50		CONTROL NO: 141798		
12.9	\$55,772.28	0.90278497	\$50,350.38					
				0	\$0.00	STAT	999999	STATE OF WISCONSIN
				0.003424	\$172.40	CNTY	55	ST. CROIX COUNTY
				0.00075720	\$38.13	MUNI	55026	TOWN OF RICHMOND
				0.00856330	\$431.17	REG	553962	SCH D OF NEW RICHMOND
				0.00029030	\$14.62	VTAE	001700	NORTHWOOD TECHNICAL COLLEGE
Parcel Total:					\$656.32			



State of Wisconsin / Department of Natural Resources

Tony Evers , Governor

Adam N Payne , Secretary

5/22/2023

Chapter 70.114 - Aids Payment Worksheet For Tax Year 2022(Payment Year 2023) - Payment Due January 31, 2023

5474 of 7056

LEGAL DESCRIPTION: T30 R18-W S28 PT OF NENE				PARCEL NO: 026-1081-10				CONTROL NO: 141799	
15.5	\$55,468.07	0.90278497	\$50,075.74						
				0	\$0.00	STAT	999999	STATE OF WISCONSIN	
				0.003424	\$171.46	CNTY	55	ST. CROIX COUNTY	
				0.00075720	\$37.92	MUNI	55026	TOWN OF RICHMOND	
				0.00856330	\$428.81	REG	553962	SCH D OF NEW RICHMOND	
				0.00029030	\$14.54	VTAE	001700	NORTHWOOD TECHNICAL COLLEGE	
Parcel Total:				\$652.73					

LEGAL DESCRIPTION: T30 R18-W S27 PT OF NWNW				PARCEL NO: 026-1078-70				CONTROL NO: 141800	
22.48	\$68,954.82	0.90278497	\$62,251.37						
				0	\$0.00	STAT	999999	STATE OF WISCONSIN	
				0.003424	\$213.15	CNTY	55	ST. CROIX COUNTY	
				0.00075720	\$47.14	MUNI	55026	TOWN OF RICHMOND	
				0.00856330	\$533.08	REG	553962	SCH D OF NEW RICHMOND	
				0.00029030	\$18.07	VTAE	001700	NORTHWOOD TECHNICAL COLLEGE	
Parcel Total:				\$811.44					

LEGAL DESCRIPTION: T30 R18-W S27 PT OF SWNW				PARCEL NO: 026-1078-90				CONTROL NO: 141801	
33.77	\$176,139.00	0.90278497	\$159,015.64						
				0	\$0.00	STAT	999999	STATE OF WISCONSIN	
				0.003424	\$544.47	CNTY	55	ST. CROIX COUNTY	
				0.00075720	\$120.41	MUNI	55026	TOWN OF RICHMOND	
				0.00856330	\$1,361.70	REG	553962	SCH D OF NEW RICHMOND	
				0.00029030	\$46.16	VTAE	001700	NORTHWOOD TECHNICAL COLLEGE	
Parcel Total:				\$2,072.74					



State of Wisconsin / Department of Natural Resources

Tony Evers , Governor

Adam N Payne , Secretary

5/22/2023

Chapter 70.114 - Aids Payment Worksheet For Tax Year 2022(Payment Year 2023) - Payment Due January 31, 2023

5475 of 7056

LEGAL DESCRIPTION: T30 R18-W S28 SENE PARCEL NO: 026-1081-90 CONTROL NO: 141802

40 \$211,934.66 0.90278497 \$191,331.43

0 \$0.00 STAT 999999 STATE OF WISCONSIN

0.003424 \$655.12 CNTY 55 ST. CROIX COUNTY

0.00075720 \$144.88 MUNI 55026 TOWN OF RICHMOND

0.00856330 \$1,638.43 REG 553962 SCH D OF NEW RICHMOND

0.00029030 \$55.54 VTAE 001700 NORTHWOOD TECHNICAL COLLEGE

Parcel Total: \$2,493.97

File Number Total: \$6,687.20

Municipality Total: \$6,729.18



State of Wisconsin / Department of Natural Resources

Tony Evers , Governor

Adam N Payne , Secretary

5/22/2023

Chapter 70.114 - Aids Payment Worksheet For Tax Year 2022(Payment Year 2023) - Payment Due January 31, 2023

5476 of 7056

DETAIL FOR TOWN OF RUSH RIVER, ST. CROIX COUNTY

Acres	Est. Adjust. Purch. Price	Level of Assessment	Adjusted Local Value	Net Gen. Tax Rate	Calc. Aid Pay Amount	Taxing Jurisdiction Type	Code	Description
FILE NO: W 1556 *			DATE OF PURCHASE: 11/17/2004			GRANTOR: TALBOT R JENNINGS		
LEGAL DESCRIPTION: T28 R17-W S23 NESW				PARCEL NO: 28-1028-10-000		CONTROL NO: 91975		
40	\$73,311.72	0.94780790	\$69,485.43	0	\$0.00	STAT	999999	STATE OF WISCONSIN
				0.00324910	\$225.77	CNTY	55	ST. CROIX COUNTY
				0.001122	\$77.97	MUNI	55028	TOWN OF RUSH RIVER
				0.00660570	\$459.00	REG	550231	SCH D OF BALDWIN-WOODVILLE AREA
				0.00027550	\$19.14	VTAE	001700	NORTHWOOD TECHNICAL COLLEGE
Parcel Total:					\$781.88			

LEGAL DESCRIPTION: T28 R17-W S23 PT OF NWSW				PARCEL NO: 28-1028-20-000		CONTROL NO: 91976		
17.84	\$68,531.13	0.94780790	\$64,954.35	0	\$0.00	STAT	999999	STATE OF WISCONSIN
				0.00324910	\$211.04	CNTY	55	ST. CROIX COUNTY
				0.001122	\$72.88	MUNI	55028	TOWN OF RUSH RIVER
				0.00660570	\$429.07	REG	550231	SCH D OF BALDWIN-WOODVILLE AREA
				0.00027550	\$17.89	VTAE	001700	NORTHWOOD TECHNICAL COLLEGE
Parcel Total:					\$730.88			



State of Wisconsin / Department of Natural Resources

Tony Evers , Governor

Adam N Payne , Secretary

5/22/2023

Chapter 70.114 - Aids Payment Worksheet For Tax Year 2022(Payment Year 2023) - Payment Due January 31, 2023

5477 of 7056

LEGAL DESCRIPTION: T28 R17-W S23 PT OF SWSW				PARCEL NO: 28-1028-30-000				CONTROL NO: 91977	
23.6	\$143,436.38	0.94780790	\$135,950.14	0	\$0.00	STAT	999999	STATE OF WISCONSIN	
				0.00324910	\$441.72	CNTY	55	ST. CROIX COUNTY	
				0.001122	\$152.54	MUNI	55028	TOWN OF RUSH RIVER	
				0.00660570	\$898.04	REG	550231	SCH D OF BALDWIN-WOODVILLE AREA	
				0.00027550	\$37.45	VTAE	001700	NORTHWOOD TECHNICAL COLLEGE	
Parcel Total:				\$1,529.75					

LEGAL DESCRIPTION: T28 R17-W S23 SESW				PARCEL NO: 28-1028-40-000				CONTROL NO: 91978	
40	\$81,280.41	0.94780790	\$77,038.21	0	\$0.00	STAT	999999	STATE OF WISCONSIN	
				0.00324910	\$250.31	CNTY	55	ST. CROIX COUNTY	
				0.001122	\$86.44	MUNI	55028	TOWN OF RUSH RIVER	
				0.00660570	\$508.89	REG	550231	SCH D OF BALDWIN-WOODVILLE AREA	
				0.00027550	\$21.22	VTAE	001700	NORTHWOOD TECHNICAL COLLEGE	
Parcel Total:				\$866.86					

File Number Total:				\$3,909.37					
--------------------	--	--	--	------------	--	--	--	--	--

Municipality Total:				\$3,909.37					
---------------------	--	--	--	------------	--	--	--	--	--



State of Wisconsin / Department of Natural Resources

Tony Evers , Governor

Adam N Payne , Secretary

5/22/2023

Chapter 70.114 - Aids Payment Worksheet For Tax Year 2022(Payment Year 2023) - Payment Due January 31, 2023

5478 of 7056

DETAIL FOR TOWN OF ST. JOSEPH, ST. CROIX COUNTY

Acres	Est. Adjust. Purch. Price	Level of Assessment	Adjusted Local Value	Net Gen. Tax Rate	Calc. Aid Pay Amount	----- Taxing Jurisdiction -----		
						Type	Code	Description
FILE NO: PR 40100 *			DATE OF PURCHASE: 02/02/2011			GRANTOR: Geraldine A Ostendorf		
LEGAL DESCRIPTION: T29 R19-W S05 PT OF NESE				PARCEL NO: 030-1020-40-000		CONTROL NO: 122195		
5.8	\$147,128.03	0.97240083	\$143,067.42					
				0	\$0.00	STAT	999999	STATE OF WISCONSIN
				0.00296090	\$423.61	CNTY	55	ST. CROIX COUNTY
				0.00207390	\$296.71	MUNI	55030	TOWN OF ST. JOSEPH
				0.00872360	\$1,248.06	REG	552611	SCH D OF HUDSON
				0.00026870	\$38.44	VTAE	001700	NORTHWOOD TECHNICAL COLLEGE
Parcel Total:					\$2,006.82			

File Number Total: \$2,006.82

FILE NO: WM 60126 *			DATE OF PURCHASE: 06/02/2011			GRANTOR: West Wisconsin Land Trust (S		
LEGAL DESCRIPTION: T30 R19-W S26 PT GV LT 4				PARCEL NO: 030-1070-10-178		CONTROL NO: 122291		
5	\$2,990.35	0.97240083	\$2,907.82					
				0	\$0.00	STAT	999999	STATE OF WISCONSIN
				0.00296090	\$8.61	CNTY	55	ST. CROIX COUNTY
				0.00207390	\$6.03	MUNI	55030	TOWN OF ST. JOSEPH
				0.00801690	\$23.31	REG	553962	SCH D OF NEW RICHMOND
				0.00026870	\$0.78	VTAE	001700	NORTHWOOD TECHNICAL COLLEGE
Parcel Total:					\$38.73			

File Number Total: \$38.73



State of Wisconsin / Department of Natural Resources

Tony Evers , Governor

Adam N Payne , Secretary

5/22/2023

Chapter 70.114 - Aids Payment Worksheet For Tax Year 2022(Payment Year 2023) - Payment Due January 31, 2023

5479 of 7056

FILE NO: WM 60734 *				DATE OF PURCHASE: 04/07/1997				GRANTOR: JAMES N HARTMON			
LEGAL DESCRIPTION: T29 R19-W S01 NESE				PARCEL NO: 030-1002-20				CONTROL NO: 141831			
40	\$343,410.28	0.97240083	\$333,932.45								
				0	\$0.00	STAT	999999	STATE OF WISCONSIN			
				0.00296090	\$988.74	CNTY	55	ST. CROIX COUNTY			
				0.00207390	\$692.55	MUNI	55030	TOWN OF ST. JOSEPH			
				0.00872360	\$2,913.09	REG	552611	SCH D OF HUDSON			
				0.00026870	\$89.71	VTAE	001700	NORTHWOOD TECHNICAL COLLEGE			
Parcel Total:				\$4,684.09							

LEGAL DESCRIPTION: T29 R19-W S01 SESE				PARCEL NO: 030-1002-50				CONTROL NO: 141832			
40	\$343,410.28	0.97240083	\$333,932.45								
				0	\$0.00	STAT	999999	STATE OF WISCONSIN			
				0.00296090	\$988.74	CNTY	55	ST. CROIX COUNTY			
				0.00207390	\$692.55	MUNI	55030	TOWN OF ST. JOSEPH			
				0.00872360	\$2,913.09	REG	552611	SCH D OF HUDSON			
				0.00026870	\$89.71	VTAE	001700	NORTHWOOD TECHNICAL COLLEGE			
Parcel Total:				\$4,684.09							



State of Wisconsin / Department of Natural Resources

Tony Evers , Governor

Adam N Payne , Secretary

5/22/2023

Chapter 70.114 - Aids Payment Worksheet For Tax Year 2022(Payment Year 2023) - Payment Due January 31, 2023

5480 of 7056

LEGAL DESCRIPTION: T29 R19-W S01 SWSE		PARCEL NO: 030-1002-40		CONTROL NO: 141833	
40	\$343,410.28	0.97240083	\$333,932.45		
		0	\$0.00	STAT 999999	STATE OF WISCONSIN
		0.00296090	\$988.74	CNTY 55	ST. CROIX COUNTY
		0.00207390	\$692.55	MUNI 55030	TOWN OF ST. JOSEPH
		0.00872360	\$2,913.09	REG 552611	SCH D OF HUDSON
		0.00026870	\$89.71	VTAE 001700	NORTHWOOD TECHNICAL COLLEGE
Parcel Total:			\$4,684.09		
File Number Total:			\$14,052.27		
Municipality Total:			\$16,097.82		



State of Wisconsin / Department of Natural Resources

Tony Evers , Governor

Adam N Payne , Secretary

5/22/2023

Chapter 70.114 - Aids Payment Worksheet For Tax Year 2022(Payment Year 2023) - Payment Due January 31, 2023

5481 of 7056

DETAIL FOR TOWN OF SOMERSET, ST. CROIX COUNTY

Acres	Est. Adjust. Purch. Price	Level of Assessment	Adjusted Local Value	Net Gen. Tax Rate	Calc. Aid Pay Amount	Taxing Jurisdiction Type	Code	Description
FILE NO: FI 2457 *			DATE OF PURCHASE: 12/05/1995			GRANTOR: MARGARET H ORF		
LEGAL DESCRIPTION: T30 R19-W S14 PT GV LT 2				PARCEL NO: 032-2051-50		CONTROL NO: 76097		
1.15	\$602,024.06	1.00362546	\$604,206.68					
				0	\$0.00	STAT	999999	STATE OF WISCONSIN
				0.00306420	\$1,851.44	CNTY	55	ST. CROIX COUNTY
				0.00100630	\$608.03	MUNI	55032	TOWN OF SOMERSET
				0.00752450	\$4,546.34	REG	555432	SCH D OF SOMERSET
				0.00025980	\$157.00	VTAE	001700	NORTHWOOD TECHNICAL COLLEGE
				0.00017540	\$105.95	SEWR	558040	BASS LAKE REHABILITATION DISTRICT
Parcel Total:					\$7,268.76			
File Number Total:					\$7,268.76			



State of Wisconsin / Department of Natural Resources

Tony Evers , Governor

Adam N Payne , Secretary

5/22/2023

Chapter 70.114 - Aids Payment Worksheet For Tax Year 2022(Payment Year 2023) - Payment Due January 31, 2023

5482 of 7056

FILE NO: WM 60717 *				DATE OF PURCHASE: 12/29/2003				GRANTOR: ALICE RIVARD			
LEGAL DESCRIPTION: T31 R19-W S28 LT1-CSM350032				PARCEL NO: 32-1081-10-000				CONTROL NO: 141760			
5.3	\$237,731.58	1.00362546	\$238,593.46								
				0	\$0.00	STAT	999999	STATE OF WISCONSIN			
				0.00306420	\$731.11	CNTY	55	ST. CROIX COUNTY			
				0.00100630	\$240.10	MUNI	55032	TOWN OF SOMERSET			
				0.00752450	\$1,795.29	REG	555432	SCH D OF SOMERSET			
				0.00025980	\$62.00	VTAE	001700	NORTHWOOD TECHNICAL COLLEGE			
Parcel Total:				\$2,828.50							

File Number Total:				\$2,828.50							
--------------------	--	--	--	------------	--	--	--	--	--	--	--

FILE NO: WM 60718 *				DATE OF PURCHASE: 12/22/2003				GRANTOR: RITA RIVARD			
LEGAL DESCRIPTION: T31 R19-W S28 LT2-CSM350032				PARCEL NO: 032-10B1-10-000				CONTROL NO: 141761			
5.3	\$237,731.58	1.00362546	\$238,593.46								
				0	\$0.00	STAT	999999	STATE OF WISCONSIN			
				0.00306420	\$731.11	CNTY	55	ST. CROIX COUNTY			
				0.00100630	\$240.10	MUNI	55032	TOWN OF SOMERSET			
				0.00752450	\$1,795.29	REG	555432	SCH D OF SOMERSET			
				0.00025980	\$62.00	VTAE	001700	NORTHWOOD TECHNICAL COLLEGE			
Parcel Total:				\$2,828.50							

File Number Total:				\$2,828.50							
--------------------	--	--	--	------------	--	--	--	--	--	--	--



State of Wisconsin / Department of Natural Resources

Tony Evers , Governor

Adam N Payne , Secretary

5/22/2023

Chapter 70.114 - Aids Payment Worksheet For Tax Year 2022(Payment Year 2023) - Payment Due January 31, 2023

5483 of 7056

FILE NO: WM 60719 *				DATE OF PURCHASE: 12/01/2005				GRANTOR: DALE WIKRE			
LEGAL DESCRIPTION: T31 R19-W S28 PT OF NWNE				PARCEL NO: 032-1078-20-000				CONTROL NO: 141762			
1.94	\$56,937.15	1.00362546	\$57,143.57								
				0	\$0.00	STAT	999999	STATE OF WISCONSIN			
				0.00306420	\$175.10	CNTY	55	ST. CROIX COUNTY			
				0.00100630	\$57.51	MUNI	55032	TOWN OF SOMERSET			
				0.00752450	\$429.98	REG	555432	SCH D OF SOMERSET			
				0.00025980	\$14.85	VTAE	001700	NORTHWOOD TECHNICAL COLLEGE			
Parcel Total:					\$677.44						

File Number Total:					\$677.44						
--------------------	--	--	--	--	----------	--	--	--	--	--	--

FILE NO: WM 60720 *				DATE OF PURCHASE: 02/26/2006				GRANTOR: ROBERT ET AL HARVIEUX			
LEGAL DESCRIPTION: T31 R19-W S28 LT1-CSM789950				PARCEL NO: 032-1079-40				CONTROL NO: 141763			
8.83	\$210,578.02	1.00362546	\$211,341.46								
				0	\$0.00	STAT	999999	STATE OF WISCONSIN			
				0.00306420	\$647.60	CNTY	55	ST. CROIX COUNTY			
				0.00100630	\$212.68	MUNI	55032	TOWN OF SOMERSET			
				0.00752450	\$1,590.24	REG	555432	SCH D OF SOMERSET			
				0.00025980	\$54.92	VTAE	001700	NORTHWOOD TECHNICAL COLLEGE			
Parcel Total:					\$2,505.44						

File Number Total:					\$2,505.44						
--------------------	--	--	--	--	------------	--	--	--	--	--	--



State of Wisconsin / Department of Natural Resources

Tony Evers , Governor

Adam N Payne , Secretary

5/22/2023

Chapter 70.114 - Aids Payment Worksheet For Tax Year 2022(Payment Year 2023) - Payment Due January 31, 2023

5484 of 7056

FILE NO: WM 60721 *	DATE OF PURCHASE: 10/18/2006	GRANTOR: PAUL L RIVARD
LEGAL DESCRIPTION: T31 R19-W S28 PT OF SENW	PARCEL NO: 032-1080-80-000	CONTROL NO: 141764
3.03	\$131,164.11	1.00362546 \$131,639.64
	0	\$0.00 STAT 999999 STATE OF WISCONSIN
	0.00306420	\$403.38 CNTY 55 ST. CROIX COUNTY
	0.00100630	\$132.47 MUNI 55032 TOWN OF SOMERSET
	0.00752450	\$990.52 REG 555432 SCH D OF SOMERSET
	0.00025980	\$34.21 VTAE 001700 NORTHWOOD TECHNICAL COLLEGE
Parcel Total:		\$1,560.58

File Number Total:	\$1,560.58
--------------------	------------

FILE NO: WM 60722 *	DATE OF PURCHASE: 07/22/2008	GRANTOR: Dorothy L Berggren
LEGAL DESCRIPTION: T31 R19-W S28 PT OF NENW	PARCEL NO: 032-1079-20-000	CONTROL NO: 141766
10	\$226,556.19	1.00362546 \$227,377.56
	0	\$0.00 STAT 999999 STATE OF WISCONSIN
	0.00306420	\$696.74 CNTY 55 ST. CROIX COUNTY
	0.00100630	\$228.82 MUNI 55032 TOWN OF SOMERSET
	0.00752450	\$1,710.90 REG 555432 SCH D OF SOMERSET
	0.00025980	\$59.08 VTAE 001700 NORTHWOOD TECHNICAL COLLEGE
Parcel Total:		\$2,695.54

File Number Total:	\$2,695.54
--------------------	------------

Municipality Total:	\$20,364.76
---------------------	-------------



State of Wisconsin / Department of Natural Resources

Tony Evers , Governor

Adam N Payne , Secretary

5/22/2023

Chapter 70.114 - Aids Payment Worksheet For Tax Year 2022(Payment Year 2023) - Payment Due January 31, 2023

5485 of 7056

DETAIL FOR TOWN OF STANTON, ST. CROIX COUNTY

Acres	Est. Adjust. Purch. Price	Level of Assessment	Adjusted Local Value	Net Gen. Tax Rate	Calc. Aid Pay Amount	Taxing Jurisdiction Type	Code	Description
FILE NO: W 1422 *			DATE OF PURCHASE: 09/20/2001			GRANTOR: JAMES JOHNSON		
LEGAL DESCRIPTION: T31 R17-W S01 PT OF SWNW				PARCEL NO: 36-1000-70-000		CONTROL NO: 86228		
37.31	\$86,512.43	0.81093150	\$70,155.65					
				0	\$0.00	STAT	999999	STATE OF WISCONSIN
				0.00372460	\$261.30	CNTY	55	ST. CROIX COUNTY
				0.00227850	\$159.85	MUNI	55036	TOWN OF STANTON
				0.008926	\$626.21	REG	480119	SCH D OF AMERY
				0.00031580	\$22.15	VTAE	001700	NORTHWOOD TECHNICAL COLLEGE
Parcel Total:					\$1,069.51			

LEGAL DESCRIPTION: T31 R17-W S01 NENW FRACT				PARCEL NO: 36-1000-50-000		CONTROL NO: 86229		
44.01	\$106,662.33	0.81093150	\$86,495.84					
				0	\$0.00	STAT	999999	STATE OF WISCONSIN
				0.00372460	\$322.17	CNTY	55	ST. CROIX COUNTY
				0.00227850	\$197.08	MUNI	55036	TOWN OF STANTON
				0.008926	\$772.06	REG	480119	SCH D OF AMERY
				0.00031580	\$27.31	VTAE	001700	NORTHWOOD TECHNICAL COLLEGE
Parcel Total:					\$1,318.62			



State of Wisconsin / Department of Natural Resources

Tony Evers , Governor

Adam N Payne , Secretary

5/22/2023

Chapter 70.114 - Aids Payment Worksheet For Tax Year 2022(Payment Year 2023) - Payment Due January 31, 2023

5486 of 7056

LEGAL DESCRIPTION: T31 R17-W S01 SENW	PARCEL NO: 36-1000-80-000	CONTROL NO: 86230
---------------------------------------	---------------------------	-------------------

40	\$91,204.28	0.81093150	\$73,960.43
----	-------------	------------	-------------

0	\$0.00	STAT	999999	STATE OF WISCONSIN
0.00372460	\$275.48	CNTY	55	ST. CROIX COUNTY
0.00227850	\$168.52	MUNI	55036	TOWN OF STANTON
0.008926	\$660.17	REG	480119	SCH D OF AMERY
0.00031580	\$23.35	VTAE	001700	NORTHWOOD TECHNICAL COLLEGE

Parcel Total:	\$1,127.52
---------------	------------

LEGAL DESCRIPTION: T31 R17-W S01 PT OF NWNW FRACT	PARCEL NO: 36-1000-60-000	CONTROL NO: 86231
---	---------------------------	-------------------

9	\$12,450.85	0.81093150	\$10,096.79
---	-------------	------------	-------------

0	\$0.00	STAT	999999	STATE OF WISCONSIN
0.00372460	\$37.61	CNTY	55	ST. CROIX COUNTY
0.00227850	\$23.01	MUNI	55036	TOWN OF STANTON
0.008926	\$90.12	REG	480119	SCH D OF AMERY
0.00031580	\$3.19	VTAE	001700	NORTHWOOD TECHNICAL COLLEGE

Parcel Total:	\$153.93
---------------	----------

LEGAL DESCRIPTION: T31 R17-W S02 NENW FRACT	PARCEL NO: 36-1002-50-000	CONTROL NO: 86232
---	---------------------------	-------------------

43.6	\$93,265.76	0.81093150	\$75,632.14
------	-------------	------------	-------------

0	\$0.00	STAT	999999	STATE OF WISCONSIN
0.00372460	\$281.70	CNTY	55	ST. CROIX COUNTY
0.00227850	\$172.33	MUNI	55036	TOWN OF STANTON
0.00931510	\$704.52	REG	553962	SCH D OF NEW RICHMOND
0.00031580	\$23.88	VTAE	001700	NORTHWOOD TECHNICAL COLLEGE

Parcel Total:	\$1,182.43
---------------	------------



State of Wisconsin / Department of Natural Resources

Tony Evers , Governor

Adam N Payne , Secretary

5/22/2023

Chapter 70.114 - Aids Payment Worksheet For Tax Year 2022(Payment Year 2023) - Payment Due January 31, 2023

5487 of 7056

LEGAL DESCRIPTION: T31 R17-W S02 SENW				PARCEL NO: 36-1002-80-000				CONTROL NO: 86233			
40	\$68,016.61	0.81093150	\$55,156.81								
				0	\$0.00	STAT	999999	STATE OF WISCONSIN			
				0.00372460	\$205.44	CNTY	55	ST. CROIX COUNTY			
				0.00227850	\$125.68	MUNI	55036	TOWN OF STANTON			
				0.00931510	\$513.79	REG	553962	SCH D OF NEW RICHMOND			
				0.00031580	\$17.42	VTAE	001700	NORTHWOOD TECHNICAL COLLEGE			
				Parcel Total:	\$862.33						

				File Number Total:	\$5,714.34						
--	--	--	--	--------------------	------------	--	--	--	--	--	--

FILE NO: W 1469 *				DATE OF PURCHASE: 05/16/2003				GRANTOR: PHEASANTS FOREVER INC.			
LEGAL DESCRIPTION: T31 R17-W S04 NWSW				PARCEL NO: 036-1009-60				CONTROL NO: 89203			
40	\$78,718.99	0.81093150	\$63,835.71								
				0	\$0.00	STAT	999999	STATE OF WISCONSIN			
				0.00372460	\$237.76	CNTY	55	ST. CROIX COUNTY			
				0.00227850	\$145.45	MUNI	55036	TOWN OF STANTON			
				0.00931510	\$594.64	REG	553962	SCH D OF NEW RICHMOND			
				0.00031580	\$20.16	VTAE	001700	NORTHWOOD TECHNICAL COLLEGE			
				Parcel Total:	\$998.01						



State of Wisconsin / Department of Natural Resources

Tony Evers , Governor

Adam N Payne , Secretary

5/22/2023

Chapter 70.114 - Aids Payment Worksheet For Tax Year 2022(Payment Year 2023) - Payment Due January 31, 2023

5488 of 7056

LEGAL DESCRIPTION: T31 R17-W S04 PT OF SWSW	PARCEL NO: 036-1009-70	CONTROL NO: 89204
---	------------------------	-------------------

17.78	\$56,186.12	0.81093150	\$45,563.10	
-------	-------------	------------	-------------	--

0	\$0.00	STAT	999999	STATE OF WISCONSIN
0.00372460	\$169.71	CNTY	55	ST. CROIX COUNTY
0.00227850	\$103.82	MUNI	55036	TOWN OF STANTON
0.00931510	\$424.43	REG	553962	SCH D OF NEW RICHMOND
0.00031580	\$14.39	VTAE	001700	NORTHWOOD TECHNICAL COLLEGE

Parcel Total:	\$712.35
---------------	----------

File Number Total:	\$1,710.36
--------------------	------------

FILE NO: W 1489 *	DATE OF PURCHASE: 05/28/2003	GRANTOR: RALPH C SETTE
-------------------	------------------------------	------------------------

LEGAL DESCRIPTION: T31 R17-W S19 PT OF SENE	PARCEL NO: 36-1044-50-000	CONTROL NO: 89262
---	---------------------------	-------------------

36.84	\$124,127.56	0.81093150	\$100,658.94	
-------	--------------	------------	--------------	--

0	\$0.00	STAT	999999	STATE OF WISCONSIN
0.00372460	\$374.92	CNTY	55	ST. CROIX COUNTY
0.00227850	\$229.36	MUNI	55036	TOWN OF STANTON
0.00931510	\$937.65	REG	553962	SCH D OF NEW RICHMOND
0.00031580	\$31.79	VTAE	001700	NORTHWOOD TECHNICAL COLLEGE

Parcel Total:	\$1,573.72
---------------	------------



State of Wisconsin / Department of Natural Resources

Tony Evers , Governor

Adam N Payne , Secretary

5/22/2023

Chapter 70.114 - Aids Payment Worksheet For Tax Year 2022(Payment Year 2023) - Payment Due January 31, 2023

5489 of 7056

LEGAL DESCRIPTION: T31 R17-W S19 SWNE PARCEL NO: 36-1044-40-000 CONTROL NO: 89263

40 \$81,324.27 0.81093150 \$65,948.41

0 \$0.00 STAT 999999 STATE OF WISCONSIN

0.00372460 \$245.63 CNTY 55 ST. CROIX COUNTY

0.00227850 \$150.27 MUNI 55036 TOWN OF STANTON

0.00931510 \$614.32 REG 553962 SCH D OF NEW RICHMOND

0.00031580 \$20.82 VTAE 001700 NORTHWOOD TECHNICAL COLLEGE

Parcel Total: \$1,031.04

File Number Total: \$2,604.76

Municipality Total: \$10,029.46



State of Wisconsin / Department of Natural Resources

Tony Evers , Governor

Adam N Payne , Secretary

5/22/2023

Chapter 70.114 - Aids Payment Worksheet For Tax Year 2022(Payment Year 2023) - Payment Due January 31, 2023

5490 of 7056

DETAIL FOR TOWN OF WARREN, ST. CROIX COUNTY

Acres	Est. Adjust. Purch. Price	Level of Assessment	Adjusted Local Value	Net Gen. Tax Rate	Calc. Aid Pay Amount	Type	Code	Description
FILE NO: FM 10800 *			DATE OF PURCHASE: 04/24/1995			GRANTOR: NORMAN M LORENTZSEN FMLY TRS		
LEGAL DESCRIPTION: T29 R18-W S36 PT OF NESW				PARCEL NO: 042-1102-90		CONTROL NO: 141631		
26.66	\$140,270.97	0.76506318	\$107,316.15					
				0	\$0.00	STAT	999999	STATE OF WISCONSIN
				0.00379930	\$407.73	CNTY	55	ST. CROIX COUNTY
				0.00190940	\$204.91	MUNI	55042	TOWN OF WARREN
				0.01085010	\$1,164.39	REG	552422	SCH D OF SAINT CROIX CENTRAL (HAMMOND)
				0.00032210	\$34.57	VTAE	001700	NORTHWOOD TECHNICAL COLLEGE
Parcel Total:					\$1,811.60			

LEGAL DESCRIPTION: T29 R18-W S36 PT OF SESW				PARCEL NO: 042-1102-70		CONTROL NO: 141632		
33	\$173,275.90	0.76506318	\$132,567.01					
				0	\$0.00	STAT	999999	STATE OF WISCONSIN
				0.00379930	\$503.66	CNTY	55	ST. CROIX COUNTY
				0.00190940	\$253.13	MUNI	55042	TOWN OF WARREN
				0.01085010	\$1,438.36	REG	552422	SCH D OF SAINT CROIX CENTRAL (HAMMOND)
				0.00032210	\$42.70	VTAE	001700	NORTHWOOD TECHNICAL COLLEGE
Parcel Total:					\$2,237.85			



State of Wisconsin / Department of Natural Resources

Tony Evers , Governor

Adam N Payne , Secretary

5/22/2023

Chapter 70.114 - Aids Payment Worksheet For Tax Year 2022(Payment Year 2023) - Payment Due January 31, 2023

5491 of 7056

LEGAL DESCRIPTION: T29 R18-W S36 PT OF NWSE				PARCEL NO: 042-1102-90			CONTROL NO: 141633		
26.66	\$140,270.97	0.76506318	\$107,316.15						
				0	\$0.00	STAT	999999	STATE OF WISCONSIN	
				0.00379930	\$407.73	CNTY	55	ST. CROIX COUNTY	
				0.00190940	\$204.91	MUNI	55042	TOWN OF WARREN	
				0.01085010	\$1,164.39	REG	552422	SCH D OF SAINT CROIX CENTRAL (HAMMOND)	
				0.00032210	\$34.57	VTAE	001700	NORTHWOOD TECHNICAL COLLEGE	
Parcel Total:					\$1,811.60				

File Number Total:		\$5,861.05
--------------------	--	------------

FILE NO: FM 10806 *				DATE OF PURCHASE: 12/12/2000			GRANTOR: KINNICKINNIC RIVER LAND TRUS		
LEGAL DESCRIPTION: T29 R18-W S36 PT OF NESE				PARCEL NO: 042-1102-90-100			CONTROL NO: 141702		
26.4	\$158,826.60	0.76506318	\$121,512.38						
				0	\$0.00	STAT	999999	STATE OF WISCONSIN	
				0.00379930	\$461.66	CNTY	55	ST. CROIX COUNTY	
				0.00190940	\$232.02	MUNI	55042	TOWN OF WARREN	
				0.01085010	\$1,318.42	REG	552422	SCH D OF SAINT CROIX CENTRAL (HAMMOND)	
				0.00032210	\$39.14	VTAE	001700	NORTHWOOD TECHNICAL COLLEGE	
Parcel Total:					\$2,051.24				



State of Wisconsin / Department of Natural Resources

Tony Evers , Governor

Adam N Payne , Secretary

5/22/2023

Chapter 70.114 - Aids Payment Worksheet For Tax Year 2022(Payment Year 2023) - Payment Due January 31, 2023

5492 of 7056

LEGAL DESCRIPTION: T29 R18-W S36 PT OF SESE	PARCEL NO: 042-1103-10	CONTROL NO: 141703
---	------------------------	--------------------

35.15	\$211,475.14	0.76506318	\$161,791.84
-------	--------------	------------	--------------

0	\$0.00	STAT	999999	STATE OF WISCONSIN
0.00379930	\$614.70	CNTY	55	ST. CROIX COUNTY
0.00190940	\$308.93	MUNI	55042	TOWN OF WARREN
0.01085010	\$1,755.45	REG	552422	SCH D OF SAINT CROIX CENTRAL (HAMMOND)
0.00032210	\$52.11	VTAE	001700	NORTHWOOD TECHNICAL COLLEGE

Parcel Total:	\$2,731.19
---------------	------------

LEGAL DESCRIPTION: T29 R18-W S36 SWSE	PARCEL NO: 042-1102-95	CONTROL NO: 141704
---------------------------------------	------------------------	--------------------

40	\$240,643.46	0.76506318	\$184,107.45
----	--------------	------------	--------------

0	\$0.00	STAT	999999	STATE OF WISCONSIN
0.00379930	\$699.48	CNTY	55	ST. CROIX COUNTY
0.00190940	\$351.54	MUNI	55042	TOWN OF WARREN
0.01085010	\$1,997.58	REG	552422	SCH D OF SAINT CROIX CENTRAL (HAMMOND)
0.00032210	\$59.30	VTAE	001700	NORTHWOOD TECHNICAL COLLEGE

Parcel Total:	\$3,107.90
---------------	------------

File Number Total:	\$7,890.33
--------------------	------------



State of Wisconsin / Department of Natural Resources

Tony Evers , Governor

Adam N Payne , Secretary

5/22/2023

Chapter 70.114 - Aids Payment Worksheet For Tax Year 2022(Payment Year 2023) - Payment Due January 31, 2023

5493 of 7056

FILE NO: FM 10807 *				DATE OF PURCHASE: 08/03/2001				GRANTOR: KINNICKINNIC RIVER LAND TRUS			
LEGAL DESCRIPTION: T29 R18-W S36 W1/2 OF SENE				PARCEL NO: PT 042-1101-40-000				CONTROL NO: 141705			
20	\$78,272.17	0.76506318	\$59,883.16								
				0	\$0.00	STAT	999999	STATE OF WISCONSIN			
				0.00379930	\$227.51	CNTY	55	ST. CROIX COUNTY			
				0.00190940	\$114.34	MUNI	55042	TOWN OF WARREN			
				0.01085010	\$649.74	REG	552422	SCH D OF SAINT CROIX CENTRAL (HAMMOND)			
				0.00032210	\$19.29	VTAE	001700	NORTHWOOD TECHNICAL COLLEGE			
Parcel Total:					\$1,010.88						

LEGAL DESCRIPTION: T29 R18-W S36 SWNE				PARCEL NO: 042-1101-30-000				CONTROL NO: 141706			
40	\$220,662.07	0.76506318	\$168,820.42								
				0	\$0.00	STAT	999999	STATE OF WISCONSIN			
				0.00379930	\$641.40	CNTY	55	ST. CROIX COUNTY			
				0.00190940	\$322.35	MUNI	55042	TOWN OF WARREN			
				0.01085010	\$1,831.71	REG	552422	SCH D OF SAINT CROIX CENTRAL (HAMMOND)			
				0.00032210	\$54.38	VTAE	001700	NORTHWOOD TECHNICAL COLLEGE			
Parcel Total:					\$2,849.84						



State of Wisconsin / Department of Natural Resources

Tony Evers , Governor

Adam N Payne , Secretary

5/22/2023

Chapter 70.114 - Aids Payment Worksheet For Tax Year 2022(Payment Year 2023) - Payment Due January 31, 2023

5494 of 7056

LEGAL DESCRIPTION: T29 R18-W S36 N1/3 OF NESW				PARCEL NO: PT 042-1102-20-000				CONTROL NO: 141707	
13.33	\$103,227.25	0.76506318	\$78,975.37						
				0	\$0.00	STAT	999999	STATE OF WISCONSIN	
				0.00379930	\$300.05	CNTY	55	ST. CROIX COUNTY	
				0.00190940	\$150.80	MUNI	55042	TOWN OF WARREN	
				0.01085010	\$856.89	REG	552422	SCH D OF SAINT CROIX CENTRAL (HAMMOND)	
				0.00032210	\$25.44	VTAE	001700	NORTHWOOD TECHNICAL COLLEGE	
Parcel Total:					\$1,333.18				

LEGAL DESCRIPTION: T29 R18-W S36 N1/3 OF NWSE				PARCEL NO: PT 042-1102-20-000				CONTROL NO: 141708	
13.33	\$103,227.25	0.76506318	\$78,975.37						
				0	\$0.00	STAT	999999	STATE OF WISCONSIN	
				0.00379930	\$300.05	CNTY	55	ST. CROIX COUNTY	
				0.00190940	\$150.80	MUNI	55042	TOWN OF WARREN	
				0.01085010	\$856.89	REG	552422	SCH D OF SAINT CROIX CENTRAL (HAMMOND)	
				0.00032210	\$25.44	VTAE	001700	NORTHWOOD TECHNICAL COLLEGE	
Parcel Total:					\$1,333.18				

LEGAL DESCRIPTION: T29 R18-W S36 PT OF NESE				PARCEL NO: PT 042-1102-20-000				CONTROL NO: 141709	
3.66	\$25,865.13	0.76506318	\$19,788.46						
				0	\$0.00	STAT	999999	STATE OF WISCONSIN	
				0.00379930	\$75.18	CNTY	55	ST. CROIX COUNTY	
				0.00190940	\$37.78	MUNI	55042	TOWN OF WARREN	
				0.01085010	\$214.71	REG	552422	SCH D OF SAINT CROIX CENTRAL (HAMMOND)	
				0.00032210	\$6.37	VTAE	001700	NORTHWOOD TECHNICAL COLLEGE	
Parcel Total:					\$334.04				



State of Wisconsin / Department of Natural Resources

Tony Evers , Governor

Adam N Payne , Secretary

5/22/2023

Chapter 70.114 - Aids Payment Worksheet For Tax Year 2022(Payment Year 2023) - Payment Due January 31, 2023

5495 of 7056

File Number Total: \$6,861.12

FILE NO: FM 10808 *

DATE OF PURCHASE: 12/19/2001

GRANTOR: KINNICKINNIC RIVER LAND TRUS

LEGAL DESCRIPTION: T29 R18-W S36 E1/2 OF SENE

PARCEL NO: PT 042-1101-40-000

CONTROL NO: 141710

20 \$49,542.62 0.76506318 \$37,903.23

0 \$0.00 STAT 999999 STATE OF WISCONSIN

0.00379930 \$144.01 CNTY 55 ST. CROIX COUNTY

0.00190940 \$72.37 MUNI 55042 TOWN OF WARREN

0.01085010 \$411.25 REG 552422 SCH D OF SAINT CROIX CENTRAL (HAMMOND)

0.00032210 \$12.21 VTAE 001700 NORTHWOOD TECHNICAL COLLEGE

Parcel Total: \$639.84

File Number Total: \$639.84

FILE NO: FM 10815 *

DATE OF PURCHASE: 01/23/2016

GRANTOR: Jessica S. & Nathaniel A. D

LEGAL DESCRIPTION: T29 R18-W S36 PT OF NESE

PARCEL NO: 042-1102-20-100

CONTROL NO: 141718

10 \$41,725.89 0.76506318 \$31,922.95

0 \$0.00 STAT 999999 STATE OF WISCONSIN

0.00379930 \$121.28 CNTY 55 ST. CROIX COUNTY

0.00190940 \$60.95 MUNI 55042 TOWN OF WARREN

0.01085010 \$346.37 REG 552422 SCH D OF SAINT CROIX CENTRAL (HAMMOND)

0.00032210 \$10.28 VTAE 001700 NORTHWOOD TECHNICAL COLLEGE

Parcel Total: \$538.88

File Number Total: \$538.88



State of Wisconsin / Department of Natural Resources

Tony Evers , Governor

Adam N Payne , Secretary

5/22/2023

Chapter 70.114 - Aids Payment Worksheet For Tax Year 2022(Payment Year 2023) - Payment Due January 31, 2023

5496 of 7056

FILE NO: WM 60732 *				DATE OF PURCHASE: 07/14/1995				GRANTOR: RAYEVER FARMS INC.			
LEGAL DESCRIPTION: T29 R18-W S05 PT OF NWNW				PARCEL NO: 042-1010-90				CONTROL NO: 141823			
23	\$144,771.64	0.76506318	\$110,759.45	0	\$0.00	STAT	999999	STATE OF WISCONSIN			
				0.00379930	\$420.81	CNTY	55	ST. CROIX COUNTY			
				0.00190940	\$211.49	MUNI	55042	TOWN OF WARREN			
				0.01085010	\$1,201.75	REG	552422	SCH D OF SAINT CROIX CENTRAL (HAMMOND)			
				0.00032210	\$35.68	VTAE	001700	NORTHWOOD TECHNICAL COLLEGE			
Parcel Total:				\$1,869.73							

LEGAL DESCRIPTION: T29 R18-W S05 PT OF SWNW				PARCEL NO: 042-1011-10				CONTROL NO: 141824			
27.94	\$175,901.30	0.76506318	\$134,575.61	0	\$0.00	STAT	999999	STATE OF WISCONSIN			
				0.00379930	\$511.29	CNTY	55	ST. CROIX COUNTY			
				0.00190940	\$256.96	MUNI	55042	TOWN OF WARREN			
				0.01085010	\$1,460.15	REG	552422	SCH D OF SAINT CROIX CENTRAL (HAMMOND)			
				0.00032210	\$43.35	VTAE	001700	NORTHWOOD TECHNICAL COLLEGE			
Parcel Total:				\$2,271.75							



State of Wisconsin / Department of Natural Resources

Tony Evers , Governor

Adam N Payne , Secretary

5/22/2023

Chapter 70.114 - Aids Payment Worksheet For Tax Year 2022(Payment Year 2023) - Payment Due January 31, 2023

5497 of 7056

LEGAL DESCRIPTION: T29 R18-W S06 SENE	PARCEL NO: 042-1014-40	CONTROL NO: 141825
---------------------------------------	------------------------	--------------------

40 \$251,662.62 0.76506318 \$192,537.81

0 \$0.00 STAT 999999 STATE OF WISCONSIN

0.00379930 \$731.51 CNTY 55 ST. CROIX COUNTY

0.00190940 \$367.64 MUNI 55042 TOWN OF WARREN

0.01085010 \$2,089.05 REG 552422 SCH D OF SAINT CROIX CENTRAL (HAMMOND)

0.00032210 \$62.02 VTAE 001700 NORTHWOOD TECHNICAL COLLEGE

Parcel Total: \$3,250.22

LEGAL DESCRIPTION: T29 R18-W S06 NWNE	PARCEL NO: 042-1014-20	CONTROL NO: 141826
---------------------------------------	------------------------	--------------------

36.27 \$228,409.15 0.76506318 \$174,747.43

0 \$0.00 STAT 999999 STATE OF WISCONSIN

0.00379930 \$663.92 CNTY 55 ST. CROIX COUNTY

0.00190940 \$333.67 MUNI 55042 TOWN OF WARREN

0.01085010 \$1,896.02 REG 552422 SCH D OF SAINT CROIX CENTRAL (HAMMOND)

0.00032210 \$56.29 VTAE 001700 NORTHWOOD TECHNICAL COLLEGE

Parcel Total: \$2,949.90

LEGAL DESCRIPTION: T29 R18-W S06 SWNE	PARCEL NO: 042-1014-30	CONTROL NO: 141827
---------------------------------------	------------------------	--------------------

40 \$251,662.62 0.76506318 \$192,537.81

0 \$0.00 STAT 999999 STATE OF WISCONSIN

0.00379930 \$731.51 CNTY 55 ST. CROIX COUNTY

0.00190940 \$367.64 MUNI 55042 TOWN OF WARREN

0.01085010 \$2,089.05 REG 552422 SCH D OF SAINT CROIX CENTRAL (HAMMOND)

0.00032210 \$62.02 VTAE 001700 NORTHWOOD TECHNICAL COLLEGE

Parcel Total: \$3,250.22



State of Wisconsin / Department of Natural Resources

Tony Evers , Governor

Adam N Payne , Secretary

5/22/2023

Chapter 70.114 - Aids Payment Worksheet For Tax Year 2022(Payment Year 2023) - Payment Due January 31, 2023

5498 of 7056

LEGAL DESCRIPTION: T29 R18-W S06 NENE	PARCEL NO: 042-1014-10	CONTROL NO: 141828
---------------------------------------	------------------------	--------------------

36	\$226,533.87	0.76506318	\$173,312.72
----	--------------	------------	--------------

0	\$0.00	STAT	999999	STATE OF WISCONSIN
---	--------	------	--------	--------------------

0.00379930	\$658.47	CNTY	55	ST. CROIX COUNTY
------------	----------	------	----	------------------

0.00190940	\$330.93	MUNI	55042	TOWN OF WARREN
------------	----------	------	-------	----------------

0.01085010	\$1,880.45	REG	552422	SCH D OF SAINT CROIX CENTRAL (HAMMOND)
------------	------------	-----	--------	--

0.00032210	\$55.82	VTAE	001700	NORTHWOOD TECHNICAL COLLEGE
------------	---------	------	--------	-----------------------------

Parcel Total:	\$2,925.67
---------------	------------

File Number Total:	\$16,517.49
--------------------	-------------

FILE NO: WM 60733 *	DATE OF PURCHASE: 03/24/1998	GRANTOR: NANCY C PARLIN
---------------------	------------------------------	-------------------------

LEGAL DESCRIPTION: T29 R18-W S05 PT OF SWSW	PARCEL NO: 042-1011-95	CONTROL NO: 141829
---	------------------------	--------------------

15.17	\$142,870.76	0.76506318	\$109,305.16
-------	--------------	------------	--------------

0	\$0.00	STAT	999999	STATE OF WISCONSIN
---	--------	------	--------	--------------------

0.00379930	\$415.28	CNTY	55	ST. CROIX COUNTY
------------	----------	------	----	------------------

0.00190940	\$208.71	MUNI	55042	TOWN OF WARREN
------------	----------	------	-------	----------------

0.01085010	\$1,185.97	REG	552422	SCH D OF SAINT CROIX CENTRAL (HAMMOND)
------------	------------	-----	--------	--

0.00032210	\$35.21	VTAE	001700	NORTHWOOD TECHNICAL COLLEGE
------------	---------	------	--------	-----------------------------

Parcel Total:	\$1,845.17
---------------	------------



State of Wisconsin / Department of Natural Resources

Tony Evers , Governor

Adam N Payne , Secretary

5/22/2023

Chapter 70.114 - Aids Payment Worksheet For Tax Year 2022(Payment Year 2023) - Payment Due January 31, 2023

5499 of 7056

LEGAL DESCRIPTION: T29 R18-W S05 PT OF NWSW	PARCEL NO: 042-1011-60	CONTROL NO: 141830
---	------------------------	--------------------

32.85 \$309,449.34 0.76506318 \$236,748.30

0 \$0.00 STAT 999999 STATE OF WISCONSIN

0.00379930 \$899.48 CNTY 55 ST. CROIX COUNTY

0.00190940 \$452.06 MUNI 55042 TOWN OF WARREN

0.01085010 \$2,568.73 REG 552422 SCH D OF SAINT CROIX CENTRAL (HAMMOND)

0.00032210 \$76.26 VTAE 001700 NORTHWOOD TECHNICAL COLLEGE

Parcel Total: \$3,996.53

File Number Total: \$5,841.70

FILE NO: WM 60734 *	DATE OF PURCHASE: 04/07/1997	GRANTOR: JAMES N HARTMON
---------------------	------------------------------	--------------------------

LEGAL DESCRIPTION: T29 R18-W S06 NWSW	PARCEL NO: 042-1015-10-000	CONTROL NO: 141834
---------------------------------------	----------------------------	--------------------

43 \$355,185.31 0.76506318 \$271,739.21

0 \$0.00 STAT 999999 STATE OF WISCONSIN

0.00379930 \$1,032.42 CNTY 55 ST. CROIX COUNTY

0.00190940 \$518.87 MUNI 55042 TOWN OF WARREN

0.01085010 \$2,948.39 REG 552422 SCH D OF SAINT CROIX CENTRAL (HAMMOND)

0.00032210 \$87.53 VTAE 001700 NORTHWOOD TECHNICAL COLLEGE

Parcel Total: \$4,587.21

File Number Total: \$4,587.21



State of Wisconsin / Department of Natural Resources

Tony Evers , Governor

Adam N Payne , Secretary

5/22/2023

Chapter 70.114 - Aids Payment Worksheet For Tax Year 2022(Payment Year 2023) - Payment Due January 31, 2023

5500 of 7056

FILE NO: WM 60735 *				DATE OF PURCHASE: 10/27/1998				GRANTOR: PETER F FINK			
LEGAL DESCRIPTION: T29 R18-W S06 NESW				PARCEL NO: 042-1014-95000/90000				CONTROL NO: 141835			
40	\$347,194.67	0.76506318	\$265,625.86								
				0	\$0.00	STAT	999999	STATE OF WISCONSIN			
				0.00379930	\$1,009.19	CNTY	55	ST. CROIX COUNTY			
				0.00190940	\$507.20	MUNI	55042	TOWN OF WARREN			
				0.01085010	\$2,882.06	REG	552422	SCH D OF SAINT CROIX CENTRAL (HAMMOND)			
				0.00032210	\$85.56	VTAE	001700	NORTHWOOD TECHNICAL COLLEGE			
Parcel Total:					\$4,484.01						

LEGAL DESCRIPTION: T29 R18-W S06 SESW				PARCEL NO: 042-1015-30-000				CONTROL NO: 141836			
40	\$432,355.63	0.76506318	\$330,779.37								
				0	\$0.00	STAT	999999	STATE OF WISCONSIN			
				0.00379930	\$1,256.73	CNTY	55	ST. CROIX COUNTY			
				0.00190940	\$631.60	MUNI	55042	TOWN OF WARREN			
				0.01085010	\$3,588.97	REG	552422	SCH D OF SAINT CROIX CENTRAL (HAMMOND)			
				0.00032210	\$106.55	VTAE	001700	NORTHWOOD TECHNICAL COLLEGE			
Parcel Total:					\$5,583.85						



State of Wisconsin / Department of Natural Resources

Tony Evers , Governor

Adam N Payne , Secretary

5/22/2023

Chapter 70.114 - Aids Payment Worksheet For Tax Year 2022(Payment Year 2023) - Payment Due January 31, 2023

5501 of 7056

LEGAL DESCRIPTION: T29 R18-W S06 NWSE	PARCEL NO: 042-1015-60-000	CONTROL NO: 141837
---------------------------------------	----------------------------	--------------------

40 \$642,918.44 0.76506318 \$491,873.23

0 \$0.00 STAT 999999 STATE OF WISCONSIN

0.00379930 \$1,868.77 CNTY 55 ST. CROIX COUNTY

0.00190940 \$939.20 MUNI 55042 TOWN OF WARREN

0.01085010 \$5,336.85 REG 552422 SCH D OF SAINT CROIX CENTRAL (HAMMOND)

0.00032210 \$158.43 VTAE 001700 NORTHWOOD TECHNICAL COLLEGE

Parcel Total: \$8,303.25

LEGAL DESCRIPTION: T29 R18-W S06 SWSW	PARCEL NO: 042-1015-20-000	CONTROL NO: 141838
---------------------------------------	----------------------------	--------------------

40 \$426,740.62 0.76506318 \$326,483.54

0 \$0.00 STAT 999999 STATE OF WISCONSIN

0.00379930 \$1,240.41 CNTY 55 ST. CROIX COUNTY

0.00190940 \$623.40 MUNI 55042 TOWN OF WARREN

0.01085010 \$3,542.36 REG 552422 SCH D OF SAINT CROIX CENTRAL (HAMMOND)

0.00032210 \$105.16 VTAE 001700 NORTHWOOD TECHNICAL COLLEGE

Parcel Total: \$5,511.33

LEGAL DESCRIPTION: T29 R18-W S06 NESE	PARCEL NO: 042-1015-40000/50000	CONTROL NO: 141839
---------------------------------------	---------------------------------	--------------------

40 \$716,849.38 0.76506318 \$548,435.07

0 \$0.00 STAT 999999 STATE OF WISCONSIN

0.00379930 \$2,083.67 CNTY 55 ST. CROIX COUNTY

0.00190940 \$1,047.20 MUNI 55042 TOWN OF WARREN

0.01085010 \$5,950.55 REG 552422 SCH D OF SAINT CROIX CENTRAL (HAMMOND)

0.00032210 \$176.65 VTAE 001700 NORTHWOOD TECHNICAL COLLEGE

Parcel Total: \$9,258.07



State of Wisconsin / Department of Natural Resources

Tony Evers , Governor

Adam N Payne , Secretary

5/22/2023

Chapter 70.114 - Aids Payment Worksheet For Tax Year 2022(Payment Year 2023) - Payment Due January 31, 2023

5502 of 7056

LEGAL DESCRIPTION: T29 R18-W S06 W1/2 OF SESE	PARCEL NO: 042-1015-95-000	CONTROL NO: 141840
---	----------------------------	--------------------

20	\$358,424.69	0.76506318	\$274,217.53
----	--------------	------------	--------------

0	\$0.00	STAT	999999	STATE OF WISCONSIN
---	--------	------	--------	--------------------

0.00379930	\$1,041.83	CNTY	55	ST. CROIX COUNTY
------------	------------	------	----	------------------

0.00190940	\$523.60	MUNI	55042	TOWN OF WARREN
------------	----------	------	-------	----------------

0.01085010	\$2,975.28	REG	552422	SCH D OF SAINT CROIX CENTRAL (HAMMOND)
------------	------------	-----	--------	--

0.00032210	\$88.33	VTAE	001700	NORTHWOOD TECHNICAL COLLEGE
------------	---------	------	--------	-----------------------------

Parcel Total:	\$4,629.04
---------------	------------

LEGAL DESCRIPTION: T29 R18-W S06 SWSE	PARCEL NO: 042-1015-80000/70000	CONTROL NO: 141841
---------------------------------------	---------------------------------	--------------------

40	\$725,271.89	0.76506318	\$554,878.82
----	--------------	------------	--------------

0	\$0.00	STAT	999999	STATE OF WISCONSIN
---	--------	------	--------	--------------------

0.00379930	\$2,108.15	CNTY	55	ST. CROIX COUNTY
------------	------------	------	----	------------------

0.00190940	\$1,059.51	MUNI	55042	TOWN OF WARREN
------------	------------	------	-------	----------------

0.01085010	\$6,020.47	REG	552422	SCH D OF SAINT CROIX CENTRAL (HAMMOND)
------------	------------	-----	--------	--

0.00032210	\$178.73	VTAE	001700	NORTHWOOD TECHNICAL COLLEGE
------------	----------	------	--------	-----------------------------

Parcel Total:	\$9,366.86
---------------	------------

File Number Total:	\$47,136.41
--------------------	-------------

Municipality Total:	\$95,874.03
---------------------	-------------



State of Wisconsin / Department of Natural Resources

Tony Evers , Governor

Adam N Payne , Secretary

5/22/2023

Chapter 70.114 - Aids Payment Worksheet For Tax Year 2022(Payment Year 2023) - Payment Due January 31, 2023

5503 of 7056

DETAIL FOR CITY OF RIVER FALLS, ST. CROIX COUNTY

Acres	Est. Adjust. Purch. Price	Level of Assessment	Adjusted Local Value	Net Gen. Tax Rate	Calc. Aid Pay Amount	Taxing Jurisdiction	Type	Code	Description
FILE NO: FI 2215 *			DATE OF PURCHASE: 03/16/1992			GRANTOR: Wisconsin Department of Tran			
LEGAL DESCRIPTION: T28 R19-W S36 PT OF NENE					PARCEL NO:		CONTROL NO: 122452		
2.56	\$8,385.08	0.91766376	\$7,694.68						
				0	\$0.00	STAT	999999		STATE OF WISCONSIN
				0.00311580	\$23.98	CNTY	55		ST. CROIX COUNTY
				0.00570010	\$43.86	MUNI	55276		CITY OF RIVER FALLS
				0.00710980	\$54.71	REG	474893		SCH D OF RIVER FALLS
				0.000739	\$5.69	VTAE	000100		CHIPPEWA VALLEY VTAE DISTRICT
Parcel Total:					\$128.24				

File Number Total: \$128.24

FILE NO: FM 10061 *			DATE OF PURCHASE: 05/20/2008			GRANTOR: WI Department of Transportat			
LEGAL DESCRIPTION: T28 R19-W S36 PT OF NENE					PARCEL NO: 276-1043-35-110		CONTROL NO: 107121		
2.8	\$15,765.18	0.91766376	\$14,467.13						
				0	\$0.00	STAT	999999		STATE OF WISCONSIN
				0.00311580	\$45.08	CNTY	55		ST. CROIX COUNTY
				0.00570010	\$82.46	MUNI	55276		CITY OF RIVER FALLS
				0.00710980	\$102.86	REG	474893		SCH D OF RIVER FALLS
				0.000739	\$10.69	VTAE	000100		CHIPPEWA VALLEY VTAE DISTRICT
Parcel Total:					\$241.09				



State of Wisconsin / Department of Natural Resources

Tony Evers , Governor

Adam N Payne , Secretary

5/22/2023

Chapter 70.114 - Aids Payment Worksheet For Tax Year 2022(Payment Year 2023) - Payment Due January 31, 2023

5504 of 7056

LEGAL DESCRIPTION: T28 R19-W S25 PT OF SESE PARCEL NO: Part of 276-1043-35-110 CONTROL NO: 112420

0.07 \$411.36 0.91766376 \$377.49

0 \$0.00 STAT 999999 STATE OF WISCONSIN

0.00311580 \$1.18 CNTY 55 ST. CROIX COUNTY

0.00570010 \$2.15 MUNI 55276 CITY OF RIVER FALLS

0.00710980 \$2.68 REG 474893 SCH D OF RIVER FALLS

0.000739 \$0.28 VTAE 000100 CHIPPEWA VALLEY VTAE DISTRICT

Parcel Total: \$6.29

File Number Total: \$247.38

Municipality Total: \$375.62



State of Wisconsin / Department of Natural Resources

Tony Evers , Governor

Adam N Payne , Secretary

5/22/2023

Chapter 70.114 - Aids Payment Worksheet For Tax Year 2022(Payment Year 2023) - Payment Due January 31, 2023

5505 of 7056

DETAIL FOR TOWN OF BARABOO, SAUK COUNTY

Acres	Est. Adjust. Purch. Price	Level of Assessment	Adjusted Local Value	Net Gen. Tax Rate	Calc. Aid Pay Amount	----- Taxing Jurisdiction ----- Type	Code	Description
-------	------------------------------	------------------------	-------------------------	----------------------	-------------------------	---	------	-------------

FILE NO: NA 470 *	DATE OF PURCHASE: 02/13/1992	GRANTOR: THE NATURE CONSERVANCY
-------------------	------------------------------	---------------------------------

LEGAL DESCRIPTION: T11 R06-E S09 PT OF NENW	PARCEL NO: 002-0245	CONTROL NO: 69950
---	---------------------	-------------------

26.76	\$199,877.69	0.76262745	\$152,432.21					
-------	--------------	------------	--------------	--	--	--	--	--

					0	\$0.00	STAT	999999	STATE OF WISCONSIN
					0.00465550	\$709.64	CNTY	56	SAUK COUNTY
					0.00263360	\$401.45	MUNI	56002	TOWN OF BARABOO
					0.00984230	\$1,500.28	REG	560280	SCH D OF BARABOO
					0.00085660	\$130.58	VTAE	000400	MADISON AREA VOCATIONAL TECH DIST

Parcel Total:	\$2,741.95
---------------	------------

File Number Total:	\$2,741.95
--------------------	------------

FILE NO: P 1520 *	DATE OF PURCHASE: 02/13/1992	GRANTOR: THE NATURE CONSERVANCY
-------------------	------------------------------	---------------------------------

LEGAL DESCRIPTION: T11 R06-E S14 LAKEWOOD PARK	PARCEL NO: 002-1207-00000	CONTROL NO: 70747
--	---------------------------	-------------------

0.16	\$29,869.64	0.76262745	\$22,779.41					
------	-------------	------------	-------------	--	--	--	--	--

					0	\$0.00	STAT	999999	STATE OF WISCONSIN
					0.00465550	\$106.05	CNTY	56	SAUK COUNTY
					0.00263360	\$59.99	MUNI	56002	TOWN OF BARABOO
					0.00984230	\$224.20	REG	560280	SCH D OF BARABOO
					0.00085660	\$19.51	VTAE	000400	MADISON AREA VOCATIONAL TECH DIST

Parcel Total:	\$409.75
---------------	----------

File Number Total:	\$409.75
--------------------	----------



State of Wisconsin / Department of Natural Resources

Tony Evers , Governor

Adam N Payne , Secretary

5/22/2023

Chapter 70.114 - Aids Payment Worksheet For Tax Year 2022(Payment Year 2023) - Payment Due January 31, 2023

5506 of 7056

FILE NO: P 1536 *				DATE OF PURCHASE: 03/23/1992				GRANTOR: WILLARD O PETERSON			
LEGAL DESCRIPTION: T11 R06-E S14 PT SENE-OLT 1				PARCEL NO: 002-1223-10000				CONTROL NO: 70139			
0.14	\$56,254.49	0.76262745	\$42,901.22								
				0	\$0.00	STAT	999999	STATE OF WISCONSIN			
				0.00465550	\$199.72	CNTY	56	SAUK COUNTY			
				0.00263360	\$112.99	MUNI	56002	TOWN OF BARABOO			
				0.00984230	\$422.25	REG	560280	SCH D OF BARABOO			
				0.00085660	\$36.75	VTAE	000400	MADISON AREA VOCATIONAL TECH DIST			
Parcel Total:					\$771.71						

File Number Total:					\$771.71						
--------------------	--	--	--	--	----------	--	--	--	--	--	--

FILE NO: P 1543 *				DATE OF PURCHASE: 06/18/1992				GRANTOR: EDWARD MARTIN			
LEGAL DESCRIPTION: T11 R06-E S14 PT OF SENE				PARCEL NO: 022-0408-00000				CONTROL NO: 70287			
0.8	\$204,109.22	0.76262745	\$155,659.29								
				0	\$0.00	STAT	999999	STATE OF WISCONSIN			
				0.00465550	\$724.66	CNTY	56	SAUK COUNTY			
				0.00263360	\$409.95	MUNI	56002	TOWN OF BARABOO			
				0.00984230	\$1,532.05	REG	560280	SCH D OF BARABOO			
				0.00085660	\$133.34	VTAE	000400	MADISON AREA VOCATIONAL TECH DIST			
Parcel Total:					\$2,800.00						

File Number Total:					\$2,800.00						
--------------------	--	--	--	--	------------	--	--	--	--	--	--



State of Wisconsin / Department of Natural Resources

Tony Evers , Governor

Adam N Payne , Secretary

5/22/2023

Chapter 70.114 - Aids Payment Worksheet For Tax Year 2022(Payment Year 2023) - Payment Due January 31, 2023

5507 of 7056

FILE NO: P 1563 *				DATE OF PURCHASE: 03/26/1993				GRANTOR: ROBERT COOPER			
LEGAL DESCRIPTION: T11 R06-E S14 PT SWSE-LOT 1				PARCEL NO: 002-0420				CONTROL NO: 71360			
10.48	\$206,477.17	0.76262745	\$157,465.15								
				0	\$0.00	STAT	999999	STATE OF WISCONSIN			
				0.00465550	\$733.07	CNTY	56	SAUK COUNTY			
				0.00263360	\$414.70	MUNI	56002	TOWN OF BARABOO			
				0.00984230	\$1,549.82	REG	560280	SCH D OF BARABOO			
				0.00085660	\$134.89	VTAE	000400	MADISON AREA VOCATIONAL TECH DIST			
				Parcel Total:	\$2,832.48						

				File Number Total:	\$2,832.48						
--	--	--	--	--------------------	------------	--	--	--	--	--	--

FILE NO: P 1565 *				DATE OF PURCHASE: 02/10/1993				GRANTOR: HAROLD MARTIN, ET AL			
LEGAL DESCRIPTION: T11 R06-E S23 PT OF NWNE				PARCEL NO: 002-0561/002-0562				CONTROL NO: 71187			
20.55	\$35,858.20	0.76262745	\$27,346.45								
				0	\$0.00	STAT	999999	STATE OF WISCONSIN			
				0.00465550	\$127.31	CNTY	56	SAUK COUNTY			
				0.00263360	\$72.02	MUNI	56002	TOWN OF BARABOO			
				0.00984230	\$269.15	REG	560280	SCH D OF BARABOO			
				0.00085660	\$23.43	VTAE	000400	MADISON AREA VOCATIONAL TECH DIST			
				Parcel Total:	\$491.91						



State of Wisconsin / Department of Natural Resources

Tony Evers , Governor

Adam N Payne , Secretary

5/22/2023

Chapter 70.114 - Aids Payment Worksheet For Tax Year 2022(Payment Year 2023) - Payment Due January 31, 2023

5508 of 7056

LEGAL DESCRIPTION: T11 R06-E S23 PT OF SWNE	PARCEL NO: 002-0563-0000	CONTROL NO: 71189
---	--------------------------	-------------------

39	\$308,270.41	0.76262745	\$235,095.48	
----	--------------	------------	--------------	--

0	\$0.00	STAT	999999	STATE OF WISCONSIN
0.00465550	\$1,094.48	CNTY	56	SAUK COUNTY
0.00263360	\$619.15	MUNI	56002	TOWN OF BARABOO
0.00984230	\$2,313.88	REG	560280	SCH D OF BARABOO
0.00085660	\$201.39	VTAE	000400	MADISON AREA VOCATIONAL TECH DIST

Parcel Total:	\$4,228.90
---------------	------------

File Number Total:	\$4,720.81
--------------------	------------

FILE NO: P 1599 *	DATE OF PURCHASE: 03/25/1994	GRANTOR: THOMAS W GIORDANO
-------------------	------------------------------	----------------------------

LEGAL DESCRIPTION: T11 R06-E S14 PT OF SENE	PARCEL NO: 002-0404	CONTROL NO: 72587
---	---------------------	-------------------

0.1	\$40,217.98	0.76262745	\$30,671.34	
-----	-------------	------------	-------------	--

0	\$0.00	STAT	999999	STATE OF WISCONSIN
0.00465550	\$142.79	CNTY	56	SAUK COUNTY
0.00263360	\$80.78	MUNI	56002	TOWN OF BARABOO
0.00984230	\$301.88	REG	560280	SCH D OF BARABOO
0.00085660	\$26.27	VTAE	000400	MADISON AREA VOCATIONAL TECH DIST

Parcel Total:	\$551.72
---------------	----------

File Number Total:	\$551.72
--------------------	----------



State of Wisconsin / Department of Natural Resources

Tony Evers , Governor

Adam N Payne , Secretary

5/22/2023

Chapter 70.114 - Aids Payment Worksheet For Tax Year 2022(Payment Year 2023) - Payment Due January 31, 2023

5509 of 7056

FILE NO: P 1601 *				DATE OF PURCHASE: 04/20/1994				GRANTOR: GARY L DELINE			
LEGAL DESCRIPTION: T11 R06-E S14 LAKEWOOD PARK				PARCEL NO: 002 1202-00000				CONTROL NO: 72761			
0.08	\$100,544.95	0.76262745	\$76,678.34								
				0	\$0.00	STAT	999999	STATE OF WISCONSIN			
				0.00465550	\$356.97	CNTY	56	SAUK COUNTY			
				0.00263360	\$201.94	MUNI	56002	TOWN OF BARABOO			
				0.00984230	\$754.69	REG	560280	SCH D OF BARABOO			
				0.00085660	\$65.68	VTAE	000400	MADISON AREA VOCATIONAL TECH DIST			
Parcel Total:					\$1,379.28						

LEGAL DESCRIPTION: T11 R06-E S14 LAKEWOOD PARK				PARCEL NO: 002 1204-00000				CONTROL NO: 72762			
0.08	\$8,043.60	0.76262745	\$6,134.27								
				0	\$0.00	STAT	999999	STATE OF WISCONSIN			
				0.00465550	\$28.56	CNTY	56	SAUK COUNTY			
				0.00263360	\$16.16	MUNI	56002	TOWN OF BARABOO			
				0.00984230	\$60.38	REG	560280	SCH D OF BARABOO			
				0.00085660	\$5.25	VTAE	000400	MADISON AREA VOCATIONAL TECH DIST			
Parcel Total:					\$110.35						



State of Wisconsin / Department of Natural Resources

Tony Evers , Governor

Adam N Payne , Secretary

5/22/2023

Chapter 70.114 - Aids Payment Worksheet For Tax Year 2022(Payment Year 2023) - Payment Due January 31, 2023

5510 of 7056

LEGAL DESCRIPTION: T11 R06-E S14 LAKEWOOD PARK PARCEL NO: 002 1203-00000 CONTROL NO: 72763

0.08 \$8,043.60 0.76262745 \$6,134.27

0 \$0.00 STAT 999999 STATE OF WISCONSIN

0.00465550 \$28.56 CNTY 56 SAUK COUNTY

0.00263360 \$16.16 MUNI 56002 TOWN OF BARABOO

0.00984230 \$60.38 REG 560280 SCH D OF BARABOO

0.00085660 \$5.25 VTAE 000400 MADISON AREA VOCATIONAL TECH DIST

Parcel Total: \$110.35

File Number Total: \$1,599.98

FILE NO: P 1626 * DATE OF PURCHASE: 12/13/1994 GRANTOR: ERWIN KOERNER

LEGAL DESCRIPTION: T11 R06-E S14 LAKEWOOD PARK PARCEL NO: 002-1211 CONTROL NO: 74189

0.03 \$2,091.34 0.76262745 \$1,594.91

0 \$0.00 STAT 999999 STATE OF WISCONSIN

0.00465550 \$7.43 CNTY 56 SAUK COUNTY

0.00263360 \$4.20 MUNI 56002 TOWN OF BARABOO

0.00984230 \$15.70 REG 560280 SCH D OF BARABOO

0.00085660 \$1.37 VTAE 000400 MADISON AREA VOCATIONAL TECH DIST

Parcel Total: \$28.70



State of Wisconsin / Department of Natural Resources

Tony Evers , Governor

Adam N Payne , Secretary

5/22/2023

Chapter 70.114 - Aids Payment Worksheet For Tax Year 2022(Payment Year 2023) - Payment Due January 31, 2023

5511 of 7056

LEGAL DESCRIPTION: T11 R06-E S14 LAKEWOOD PARK				PARCEL NO: 002-1211			CONTROL NO: 74190		
0.05	\$3,458.75	0.76262745	\$2,637.73						
				0	\$0.00	STAT	999999	STATE OF WISCONSIN	
				0.00465550	\$12.28	CNTY	56	SAUK COUNTY	
				0.00263360	\$6.95	MUNI	56002	TOWN OF BARABOO	
				0.00984230	\$25.96	REG	560280	SCH D OF BARABOO	
				0.00085660	\$2.26	VTAE	000400	MADISON AREA VOCATIONAL TECH DIST	
Parcel Total:					\$47.45				

LEGAL DESCRIPTION: T11 R06-E S14 1ST AD LKWD PK				PARCEL NO: 002-1227			CONTROL NO: 74191		
0.2	\$13,855.09	0.76262745	\$10,566.28						
				0	\$0.00	STAT	999999	STATE OF WISCONSIN	
				0.00465550	\$49.19	CNTY	56	SAUK COUNTY	
				0.00263360	\$27.83	MUNI	56002	TOWN OF BARABOO	
				0.00984230	\$104.00	REG	560280	SCH D OF BARABOO	
				0.00085660	\$9.05	VTAE	000400	MADISON AREA VOCATIONAL TECH DIST	
Parcel Total:					\$190.07				

LEGAL DESCRIPTION: T11 R06-E S14 1ST AD LKWD PK				PARCEL NO: 002-1229			CONTROL NO: 74192		
0.2	\$13,855.09	0.76262745	\$10,566.28						
				0	\$0.00	STAT	999999	STATE OF WISCONSIN	
				0.00465550	\$49.19	CNTY	56	SAUK COUNTY	
				0.00263360	\$27.83	MUNI	56002	TOWN OF BARABOO	
				0.00984230	\$104.00	REG	560280	SCH D OF BARABOO	
				0.00085660	\$9.05	VTAE	000400	MADISON AREA VOCATIONAL TECH DIST	
Parcel Total:					\$190.07				



State of Wisconsin / Department of Natural Resources

Tony Evers , Governor

Adam N Payne , Secretary

5/22/2023

Chapter 70.114 - Aids Payment Worksheet For Tax Year 2022(Payment Year 2023) - Payment Due January 31, 2023

5512 of 7056

LEGAL DESCRIPTION: T11 R06-E S14 1ST AD LKWD PK	PARCEL NO: 002-1227	CONTROL NO: 74193
---	---------------------	-------------------

0.21	\$153,290.83	0.76262745	\$116,903.80	
------	--------------	------------	--------------	--

0	\$0.00	STAT	999999	STATE OF WISCONSIN
---	--------	------	--------	--------------------

0.00465550	\$544.24	CNTY	56	SAUK COUNTY
------------	----------	------	----	-------------

0.00263360	\$307.88	MUNI	56002	TOWN OF BARABOO
------------	----------	------	-------	-----------------

0.00984230	\$1,150.60	REG	560280	SCH D OF BARABOO
------------	------------	-----	--------	------------------

0.00085660	\$100.14	VTAE	000400	MADISON AREA VOCATIONAL TECH DIST
------------	----------	------	--------	-----------------------------------

Parcel Total:	\$2,102.86
---------------	------------

LEGAL DESCRIPTION: T11 R06-E S14 1ST AD LKWD PK	PARCEL NO: 002-1229	CONTROL NO: 74194
---	---------------------	-------------------

0.21	\$14,538.80	0.76262745	\$11,087.69	
------	-------------	------------	-------------	--

0	\$0.00	STAT	999999	STATE OF WISCONSIN
---	--------	------	--------	--------------------

0.00465550	\$51.62	CNTY	56	SAUK COUNTY
------------	---------	------	----	-------------

0.00263360	\$29.20	MUNI	56002	TOWN OF BARABOO
------------	---------	------	-------	-----------------

0.00984230	\$109.13	REG	560280	SCH D OF BARABOO
------------	----------	-----	--------	------------------

0.00085660	\$9.50	VTAE	000400	MADISON AREA VOCATIONAL TECH DIST
------------	--------	------	--------	-----------------------------------

Parcel Total:	\$199.45
---------------	----------

File Number Total:	\$2,758.60
--------------------	------------



State of Wisconsin / Department of Natural Resources

Tony Evers , Governor

Adam N Payne , Secretary

5/22/2023

Chapter 70.114 - Aids Payment Worksheet For Tax Year 2022(Payment Year 2023) - Payment Due January 31, 2023

5513 of 7056

FILE NO: P 1676 *				DATE OF PURCHASE: 01/02/1997				GRANTOR: DAVE ROHDE			
LEGAL DESCRIPTION: T11 R06-E S23 NENW				PARCEL NO: 002 0565-00000				CONTROL NO: 77748			
40	\$271,121.59	0.76262745	\$206,764.77								
				0	\$0.00	STAT	999999	STATE OF WISCONSIN			
				0.00465550	\$962.58	CNTY	56	SAUK COUNTY			
				0.00263360	\$544.54	MUNI	56002	TOWN OF BARABOO			
				0.00984230	\$2,035.04	REG	560280	SCH D OF BARABOO			
				0.00085660	\$177.12	VTAE	000400	MADISON AREA VOCATIONAL TECH DIST			
Parcel Total:					\$3,719.28						

File Number Total:					\$3,719.28						
--------------------	--	--	--	--	------------	--	--	--	--	--	--

FILE NO: P 1697 *				DATE OF PURCHASE: 08/26/1997				GRANTOR: WILLIAM SELLERS			
LEGAL DESCRIPTION: T11 R06-E S14 LAKEWOOD PARK				PARCEL NO: 002-1221				CONTROL NO: 79351			
0.08	\$13,556.08	0.76262745	\$10,338.24								
				0	\$0.00	STAT	999999	STATE OF WISCONSIN			
				0.00465550	\$48.13	CNTY	56	SAUK COUNTY			
				0.00263360	\$27.23	MUNI	56002	TOWN OF BARABOO			
				0.00984230	\$101.75	REG	560280	SCH D OF BARABOO			
				0.00085660	\$8.86	VTAE	000400	MADISON AREA VOCATIONAL TECH DIST			
Parcel Total:					\$185.97						

File Number Total:					\$185.97						
--------------------	--	--	--	--	----------	--	--	--	--	--	--



State of Wisconsin / Department of Natural Resources

Tony Evers , Governor

Adam N Payne , Secretary

5/22/2023

Chapter 70.114 - Aids Payment Worksheet For Tax Year 2022(Payment Year 2023) - Payment Due January 31, 2023

5514 of 7056

FILE NO: P 1709 *				DATE OF PURCHASE: 06/08/1998				GRANTOR: KENNETH WILDER			
LEGAL DESCRIPTION: T11 R06-E S23 N1/2 OF SENW				PARCEL NO: 002-0568				CONTROL NO: 80488			
20	\$139,824.29	0.76262745	\$106,633.84	0	\$0.00	STAT	999999	STATE OF WISCONSIN			
				0.00465550	\$496.43	CNTY	56	SAUK COUNTY			
				0.00263360	\$280.83	MUNI	56002	TOWN OF BARABOO			
				0.00984230	\$1,049.52	REG	560280	SCH D OF BARABOO			
				0.00085660	\$91.35	VTAE	000400	MADISON AREA VOCATIONAL TECH DIST			
Parcel Total:				\$1,918.13							

File Number Total:				\$1,918.13							
--------------------	--	--	--	------------	--	--	--	--	--	--	--

FILE NO: P 1779 *				DATE OF PURCHASE: 02/15/2002				GRANTOR: SKI HI FRUIT FARM, INC.			
LEGAL DESCRIPTION: T11 R06-E S23 P LT1-CSM2604				PARCEL NO: 002-0561-10000				CONTROL NO: 87246			
0.5	\$29,632.63	0.76262745	\$22,598.66	0	\$0.00	STAT	999999	STATE OF WISCONSIN			
				0.00465550	\$105.21	CNTY	56	SAUK COUNTY			
				0.00263360	\$59.52	MUNI	56002	TOWN OF BARABOO			
				0.00984230	\$222.42	REG	560280	SCH D OF BARABOO			
				0.00085660	\$19.36	VTAE	000400	MADISON AREA VOCATIONAL TECH DIST			
Parcel Total:				\$406.51							



State of Wisconsin / Department of Natural Resources

Tony Evers , Governor

Adam N Payne , Secretary

5/22/2023

Chapter 70.114 - Aids Payment Worksheet For Tax Year 2022(Payment Year 2023) - Payment Due January 31, 2023

5515 of 7056

LEGAL DESCRIPTION: T11 R06-E S23 P LT1-CSM2604				PARCEL NO: 002-0561-10000				CONTROL NO: 87247			
0.5	\$29,632.63	0.76262745	\$22,598.66								
				0	\$0.00	STAT	999999	STATE OF WISCONSIN			
				0.00465550	\$105.21	CNTY	56	SAUK COUNTY			
				0.00263360	\$59.52	MUNI	56002	TOWN OF BARABOO			
				0.00984230	\$222.42	REG	560280	SCH D OF BARABOO			
				0.00085660	\$19.36	VTAE	000400	MADISON AREA VOCATIONAL TECH DIST			
				Parcel Total:	\$406.51						

File Number Total:	\$813.02
--------------------	----------

FILE NO: P 1918 *	DATE OF PURCHASE: 08/14/2008	GRANTOR: Estate of Virginia H. Semsar									
LEGAL DESCRIPTION: T11 R06-E S13 PT OF NWNE				PARCEL NO: 002 0364-00000				CONTROL NO: 113980			
17.27	\$604,295.02	0.76262745	\$460,851.97								
				0	\$0.00	STAT	999999	STATE OF WISCONSIN			
				0.00465550	\$2,145.47	CNTY	56	SAUK COUNTY			
				0.00263360	\$1,213.71	MUNI	56002	TOWN OF BARABOO			
				0.00984230	\$4,535.84	REG	560280	SCH D OF BARABOO			
				0.00085660	\$394.78	VTAE	000400	MADISON AREA VOCATIONAL TECH DIST			
				Parcel Total:	\$8,289.80						



State of Wisconsin / Department of Natural Resources

Tony Evers , Governor

Adam N Payne , Secretary

5/22/2023

Chapter 70.114 - Aids Payment Worksheet For Tax Year 2022(Payment Year 2023) - Payment Due January 31, 2023

5516 of 7056

LEGAL DESCRIPTION: T11 R06-E S13 PT OF SWNE				PARCEL NO: 002 0367-00000				CONTROL NO: 113981			
2.57	\$19,811.36	0.76262745	\$15,108.69								
				0	\$0.00	STAT	999999	STATE OF WISCONSIN			
				0.00465550	\$70.34	CNTY	56	SAUK COUNTY			
				0.00263360	\$39.79	MUNI	56002	TOWN OF BARABOO			
				0.00984230	\$148.70	REG	560280	SCH D OF BARABOO			
				0.00085660	\$12.94	VTAE	000400	MADISON AREA VOCATIONAL TECH DIST			
Parcel Total:					\$271.77						

File Number Total:					\$8,561.57						
--------------------	--	--	--	--	------------	--	--	--	--	--	--

FILE NO: P 1920 *				DATE OF PURCHASE: 08/22/2008				GRANTOR: Mountaineering Foundation Of			
LEGAL DESCRIPTION: T11 R06-E S15 PT OF NESW				PARCEL NO: 002 0444-00000				CONTROL NO: 102109			
6.6	\$32,954.85	0.76262745	\$25,132.27								
				0	\$0.00	STAT	999999	STATE OF WISCONSIN			
				0.00465550	\$117.00	CNTY	56	SAUK COUNTY			
				0.00263360	\$66.19	MUNI	56002	TOWN OF BARABOO			
				0.00984230	\$247.36	REG	560280	SCH D OF BARABOO			
				0.00085660	\$21.53	VTAE	000400	MADISON AREA VOCATIONAL TECH DIST			
Parcel Total:					\$452.08						



State of Wisconsin / Department of Natural Resources

Tony Evers , Governor

Adam N Payne , Secretary

5/22/2023

Chapter 70.114 - Aids Payment Worksheet For Tax Year 2022(Payment Year 2023) - Payment Due January 31, 2023

5517 of 7056

LEGAL DESCRIPTION: T11 R06-E S15 NESE				PARCEL NO: 002 0453-00000				CONTROL NO: 102110	
40	\$199,726.33	0.76262745	\$152,316.78	0	\$0.00	STAT	999999	STATE OF WISCONSIN	
				0.00465550	\$709.10	CNTY	56	SAUK COUNTY	
				0.00263360	\$401.15	MUNI	56002	TOWN OF BARABOO	
				0.00984230	\$1,499.15	REG	560280	SCH D OF BARABOO	
				0.00085660	\$130.48	VTAE	000400	MADISON AREA VOCATIONAL TECH DIST	
Parcel Total:				\$2,739.88					

LEGAL DESCRIPTION: T11 R06-E S15 NWSE				PARCEL NO: 002 0454-00000				CONTROL NO: 102111	
40	\$199,726.33	0.76262745	\$152,316.78	0	\$0.00	STAT	999999	STATE OF WISCONSIN	
				0.00465550	\$709.10	CNTY	56	SAUK COUNTY	
				0.00263360	\$401.15	MUNI	56002	TOWN OF BARABOO	
				0.00984230	\$1,499.15	REG	560280	SCH D OF BARABOO	
				0.00085660	\$130.48	VTAE	000400	MADISON AREA VOCATIONAL TECH DIST	
Parcel Total:				\$2,739.88					

LEGAL DESCRIPTION: T11 R06-E S15 PT OF SWSE				PARCEL NO: 002 0455-00000				CONTROL NO: 102112	
35	\$174,760.53	0.76262745	\$133,277.18	0	\$0.00	STAT	999999	STATE OF WISCONSIN	
				0.00465550	\$620.47	CNTY	56	SAUK COUNTY	
				0.00263360	\$351.00	MUNI	56002	TOWN OF BARABOO	
				0.00984230	\$1,311.75	REG	560280	SCH D OF BARABOO	
				0.00085660	\$114.17	VTAE	000400	MADISON AREA VOCATIONAL TECH DIST	
Parcel Total:				\$2,397.39					



State of Wisconsin / Department of Natural Resources

Tony Evers , Governor

Adam N Payne , Secretary

5/22/2023

Chapter 70.114 - Aids Payment Worksheet For Tax Year 2022(Payment Year 2023) - Payment Due January 31, 2023

5518 of 7056

File Number Total: \$8,329.23

FILE NO: PR 40011 *

DATE OF PURCHASE: 01/30/2009

GRANTOR: John & Leola B. Stanko

LEGAL DESCRIPTION: T11 R06-E S14 FIRST ADDITION TO LAKEWO

PARCEL NO:

CONTROL NO: 102583

0.17 \$126,655.44 0.76262745 \$96,590.91

0 \$0.00 STAT 999999 STATE OF WISCONSIN

0.00465550 \$449.67 CNTY 56 SAUK COUNTY

0.00263360 \$254.38 MUNI 56002 TOWN OF BARABOO

0.00984230 \$950.68 REG 560280 SCH D OF BARABOO

0.00085660 \$82.74 VTAE 000400 MADISON AREA VOCATIONAL TECH DIST

Parcel Total: \$1,737.47

LEGAL DESCRIPTION: T11 R06-E S14 FIRST ADDITION TO LAKEWO

PARCEL NO:

CONTROL NO: 114022

0.17 \$126,655.44 0.76262745 \$96,590.91

0 \$0.00 STAT 999999 STATE OF WISCONSIN

0.00465550 \$449.67 CNTY 56 SAUK COUNTY

0.00263360 \$254.38 MUNI 56002 TOWN OF BARABOO

0.00984230 \$950.68 REG 560280 SCH D OF BARABOO

0.00085660 \$82.74 VTAE 000400 MADISON AREA VOCATIONAL TECH DIST

Parcel Total: \$1,737.47

File Number Total: \$3,474.94



State of Wisconsin / Department of Natural Resources

Tony Evers , Governor

Adam N Payne , Secretary

5/22/2023

Chapter 70.114 - Aids Payment Worksheet For Tax Year 2022(Payment Year 2023) - Payment Due January 31, 2023

5519 of 7056

FILE NO: PR 40183 *	DATE OF PURCHASE: 08/18/2014	GRANTOR: Philip J Altpeter
LEGAL DESCRIPTION: T11 R06-E S23 PT OF NESW	PARCEL NO: 002-0569-00000	CONTROL NO: 130217

20 \$119,637.16 0.76262745 \$91,238.58

0	\$0.00	STAT	999999	STATE OF WISCONSIN
0.00465550	\$424.76	CNTY	56	SAUK COUNTY
0.00263360	\$240.29	MUNI	56002	TOWN OF BARABOO
0.00984230	\$898.00	REG	560280	SCH D OF BARABOO
0.00085660	\$78.16	VTAE	000400	MADISON AREA VOCATIONAL TECH DIST

Parcel Total: \$1,641.21

File Number Total: \$1,641.21

Municipality Total: \$47,830.35



State of Wisconsin / Department of Natural Resources

Tony Evers , Governor

Adam N Payne , Secretary

5/22/2023

Chapter 70.114 - Aids Payment Worksheet For Tax Year 2022(Payment Year 2023) - Payment Due January 31, 2023

5520 of 7056

DETAIL FOR TOWN OF BEAR CREEK, SAUK COUNTY

Acres	Est. Adjust. Purch. Price	Level of Assessment	Adjusted Local Value	Net Gen. Tax Rate	Calc. Aid Pay Amount	----- Taxing Jurisdiction ----- Type	Code	Description
-------	------------------------------	------------------------	-------------------------	----------------------	-------------------------	---	------	-------------

FILE NO: FI 2394 *	DATE OF PURCHASE: 07/31/1995	GRANTOR: DOUGLAS M KRAEMER
LEGAL DESCRIPTION: T10 R03-E S30 PT OF NWNE	PARCEL NO: 004 0891-00000	CONTROL NO: 75410

19.18	\$14,502.03	0.81196239	\$11,775.10					
				0	\$0.00	STAT	999999	STATE OF WISCONSIN
				0.00464420	\$54.69	CNTY	56	SAUK COUNTY
				0.00443180	\$52.18	MUNI	56004	TOWN OF BEAR CREEK
				0.00952930	\$112.21	REG	565523	SCH D OF RIVER VALLEY (SPRING GREEN)
				0.00085450	\$10.06	VTAE	000400	MADISON AREA VOCATIONAL TECH DIST

Parcel Total: \$229.14

File Number Total: \$229.14

FILE NO: FI 2508 *	DATE OF PURCHASE: 08/20/1996	GRANTOR: ROBERT W GATES
LEGAL DESCRIPTION: T10 R03-E S30 P LT1-CSM2219	PARCEL NO: 004 0903-00000	CONTROL NO: 77214

36.16	\$34,534.43	0.81196239	\$28,040.65					
				0	\$0.00	STAT	999999	STATE OF WISCONSIN
				0.00464420	\$130.23	CNTY	56	SAUK COUNTY
				0.00443180	\$124.27	MUNI	56004	TOWN OF BEAR CREEK
				0.00952930	\$267.21	REG	565523	SCH D OF RIVER VALLEY (SPRING GREEN)
				0.00085450	\$23.96	VTAE	000400	MADISON AREA VOCATIONAL TECH DIST

Parcel Total: \$545.67



State of Wisconsin / Department of Natural Resources

Tony Evers , Governor

Adam N Payne , Secretary

5/22/2023

Chapter 70.114 - Aids Payment Worksheet For Tax Year 2022(Payment Year 2023) - Payment Due January 31, 2023

5521 of 7056

LEGAL DESCRIPTION: T10 R03-E S31 P LT1-CSM2219	PARCEL NO: 004 0916-00000	CONTROL NO: 77215
--	---------------------------	-------------------

36.89	\$35,232.09	0.81196239	\$28,607.13
-------	-------------	------------	-------------

0	\$0.00	STAT	999999	STATE OF WISCONSIN
0.00464420	\$132.86	CNTY	56	SAUK COUNTY
0.00443180	\$126.78	MUNI	56004	TOWN OF BEAR CREEK
0.00952930	\$272.61	REG	565523	SCH D OF RIVER VALLEY (SPRING GREEN)
0.00085450	\$24.45	VTAE	000400	MADISON AREA VOCATIONAL TECH DIST

Parcel Total:	\$556.70
---------------	----------

File Number Total:	\$1,102.37
--------------------	------------

FILE NO: FM 10820 *	DATE OF PURCHASE: 02/03/2021	GRANTOR: Estate of Douglas W. Munz
---------------------	------------------------------	------------------------------------

LEGAL DESCRIPTION: T10 R03-E S30 PT OF SWSW	PARCEL NO: 004-0903-10000	CONTROL NO: 141943
---	---------------------------	--------------------

2.96	\$225.69	0.81196239	\$183.25
------	----------	------------	----------

0	\$0.00	STAT	999999	STATE OF WISCONSIN
0.00464420	\$0.85	CNTY	56	SAUK COUNTY
0.00443180	\$0.81	MUNI	56004	TOWN OF BEAR CREEK
0.00952930	\$1.75	REG	565523	SCH D OF RIVER VALLEY (SPRING GREEN)
0.00121190	\$0.22	VTAE	000300	SOUTHWEST WISCONSIN VTAE DISTRICT

Parcel Total:	\$3.63
---------------	--------



State of Wisconsin / Department of Natural Resources

Tony Evers , Governor

Adam N Payne , Secretary

5/22/2023

Chapter 70.114 - Aids Payment Worksheet For Tax Year 2022(Payment Year 2023) - Payment Due January 31, 2023

5522 of 7056

LEGAL DESCRIPTION: T10 R03-E S31 PT OF NWNW				PARCEL NO: 004-0916-10000				CONTROL NO: 141944			
1.17	\$451.37	0.81196239	\$366.50								
				0	\$0.00	STAT	999999	STATE OF WISCONSIN			
				0.00464420	\$1.70	CNTY	56	SAUK COUNTY			
				0.00443180	\$1.62	MUNI	56004	TOWN OF BEAR CREEK			
				0.00952930	\$3.49	REG	565523	SCH D OF RIVER VALLEY (SPRING GREEN)			
				0.00121190	\$0.44	VTAE	000300	SOUTHWEST WISCONSIN VTAE DISTRICT			
Parcel Total:					\$7.25						
File Number Total:					\$10.88						
Municipality Total:					\$1,342.39						



State of Wisconsin / Department of Natural Resources

Tony Evers , Governor

Adam N Payne , Secretary

5/22/2023

Chapter 70.114 - Aids Payment Worksheet For Tax Year 2022(Payment Year 2023) - Payment Due January 31, 2023

5523 of 7056

DETAIL FOR TOWN OF DELLONA, SAUK COUNTY

Acres	Est. Adjust. Purch. Price	Level of Assessment	Adjusted Local Value	Net Gen. Tax Rate	Calc. Aid Pay Amount	----- Taxing Jurisdiction -----		
						Type	Code	Description
FILE NO: W 1655 *		DATE OF PURCHASE: 05/24/2006				GRANTOR: UPTATHE FARM, INC.		
LEGAL DESCRIPTION: T13 R05-E S06 NESW				PARCEL NO: 006-0110-00000		CONTROL NO: 96926		
40	\$108,488.40	0.93174531	\$101,083.56					
				0	\$0.00	STAT	999999	STATE OF WISCONSIN
				0.00401340	\$405.69	CNTY	56	SAUK COUNTY
				0.00158450	\$160.17	MUNI	56006	TOWN OF DELLONA
				0.00781090	\$789.56	REG	564753	SCH D OF REEDSBURG
				0.00073840	\$74.64	VTAE	000400	MADISON AREA VOCATIONAL TECH DIST
Parcel Total:					\$1,430.06			

LEGAL DESCRIPTION: T13 R05-E S06 PT OF SENW				PARCEL NO: 006-0109-0000		CONTROL NO: 96927		
30.3	\$77,197.38	0.93174531	\$71,928.30					
				0	\$0.00	STAT	999999	STATE OF WISCONSIN
				0.00401340	\$288.68	CNTY	56	SAUK COUNTY
				0.00158450	\$113.97	MUNI	56006	TOWN OF DELLONA
				0.00781090	\$561.83	REG	564753	SCH D OF REEDSBURG
				0.00073840	\$53.11	VTAE	000400	MADISON AREA VOCATIONAL TECH DIST
Parcel Total:					\$1,017.59			



State of Wisconsin / Department of Natural Resources

Tony Evers , Governor

Adam N Payne , Secretary

5/22/2023

Chapter 70.114 - Aids Payment Worksheet For Tax Year 2022(Payment Year 2023) - Payment Due January 31, 2023

5524 of 7056

LEGAL DESCRIPTION: T13 R05-E S06 PT OF SWNW				PARCEL NO: 006-0107-00000				CONTROL NO: 96929	
7.08	\$26,703.63	0.93174531	\$24,880.99	0	\$0.00	STAT	999999	STATE OF WISCONSIN	
				0.00401340	\$99.86	CNTY	56	SAUK COUNTY	
				0.00158450	\$39.42	MUNI	56006	TOWN OF DELLONA	
				0.00781090	\$194.34	REG	564753	SCH D OF REEDSBURG	
				0.00073840	\$18.37	VTAE	000400	MADISON AREA VOCATIONAL TECH DIST	
Parcel Total:					\$351.99				

LEGAL DESCRIPTION: T13 R05-E S06 PT OF NWSW				PARCEL NO: 006-0111-00000				CONTROL NO: 96930	
19.74	\$64,864.77	0.93174531	\$60,437.45	0	\$0.00	STAT	999999	STATE OF WISCONSIN	
				0.00401340	\$242.56	CNTY	56	SAUK COUNTY	
				0.00158450	\$95.76	MUNI	56006	TOWN OF DELLONA	
				0.00781090	\$472.07	REG	564753	SCH D OF REEDSBURG	
				0.00073840	\$44.63	VTAE	000400	MADISON AREA VOCATIONAL TECH DIST	
Parcel Total:					\$855.02				

LEGAL DESCRIPTION: T13 R05-E S06 PT OF SWSW				PARCEL NO: 006-0112-00000				CONTROL NO: 96931	
19.74	\$116,077.12	0.93174531	\$108,154.31	0	\$0.00	STAT	999999	STATE OF WISCONSIN	
				0.00401340	\$434.07	CNTY	56	SAUK COUNTY	
				0.00158450	\$171.37	MUNI	56006	TOWN OF DELLONA	
				0.00781090	\$844.79	REG	564753	SCH D OF REEDSBURG	
				0.00073840	\$79.87	VTAE	000400	MADISON AREA VOCATIONAL TECH DIST	
Parcel Total:					\$1,530.10				



State of Wisconsin / Department of Natural Resources

Tony Evers , Governor

Adam N Payne , Secretary

5/22/2023

Chapter 70.114 - Aids Payment Worksheet For Tax Year 2022(Payment Year 2023) - Payment Due January 31, 2023

5525 of 7056

File Number Total: \$5,184.76

FILE NO: W 1695 *

DATE OF PURCHASE: 05/01/2007

GRANTOR: JOHN M WILLIAMS

LEGAL DESCRIPTION: T13 R05-E S04 SESW

PARCEL NO: 006-0076

CONTROL NO: 98347

40 \$147,157.34 0.93174531 \$137,113.16

0 \$0.00 STAT 999999 STATE OF WISCONSIN

0.00401340 \$550.29 CNTY 56 SAUK COUNTY

0.00158450 \$217.25 MUNI 56006 TOWN OF DELLONA

0.006926 \$949.65 REG 566678 SCH D OF WISCONSIN DELLS

0.00073840 \$101.25 VTAE 000400 MADISON AREA VOCATIONAL TECH DIST

Parcel Total: \$1,818.44

LEGAL DESCRIPTION: T13 R05-E S09 NENW

PARCEL NO: 006-0155

CONTROL NO: 98348

40 \$147,157.34 0.93174531 \$137,113.16

0 \$0.00 STAT 999999 STATE OF WISCONSIN

0.00401340 \$550.29 CNTY 56 SAUK COUNTY

0.00158450 \$217.25 MUNI 56006 TOWN OF DELLONA

0.006926 \$949.65 REG 566678 SCH D OF WISCONSIN DELLS

0.00073840 \$101.25 VTAE 000400 MADISON AREA VOCATIONAL TECH DIST

Parcel Total: \$1,818.44



State of Wisconsin / Department of Natural Resources

Tony Evers , Governor

Adam N Payne , Secretary

5/22/2023

Chapter 70.114 - Aids Payment Worksheet For Tax Year 2022(Payment Year 2023) - Payment Due January 31, 2023

5526 of 7056

LEGAL DESCRIPTION: T13 R05-E S09 SENW				PARCEL NO: 006-0159				CONTROL NO: 98349	
40	\$147,157.34	0.93174531	\$137,113.16						
				0	\$0.00	STAT	999999	STATE OF WISCONSIN	
				0.00401340	\$550.29	CNTY	56	SAUK COUNTY	
				0.00158450	\$217.25	MUNI	56006	TOWN OF DELLONA	
				0.006926	\$949.65	REG	566678	SCH D OF WISCONSIN DELLS	
				0.00073840	\$101.25	VTAE	000400	MADISON AREA VOCATIONAL TECH DIST	
Parcel Total:					\$1,818.44				

LEGAL DESCRIPTION: T13 R05-E S09 NESW				PARCEL NO: 006-0160				CONTROL NO: 98350	
40	\$147,157.34	0.93174531	\$137,113.16						
				0	\$0.00	STAT	999999	STATE OF WISCONSIN	
				0.00401340	\$550.29	CNTY	56	SAUK COUNTY	
				0.00158450	\$217.25	MUNI	56006	TOWN OF DELLONA	
				0.006926	\$949.65	REG	566678	SCH D OF WISCONSIN DELLS	
				0.00073840	\$101.25	VTAE	000400	MADISON AREA VOCATIONAL TECH DIST	
Parcel Total:					\$1,818.44				

LEGAL DESCRIPTION: T13 R05-E S09 NWSW				PARCEL NO: 006-0161				CONTROL NO: 98351	
40	\$147,157.34	0.93174531	\$137,113.16						
				0	\$0.00	STAT	999999	STATE OF WISCONSIN	
				0.00401340	\$550.29	CNTY	56	SAUK COUNTY	
				0.00158450	\$217.25	MUNI	56006	TOWN OF DELLONA	
				0.006926	\$949.65	REG	566678	SCH D OF WISCONSIN DELLS	
				0.00073840	\$101.25	VTAE	000400	MADISON AREA VOCATIONAL TECH DIST	
Parcel Total:					\$1,818.44				



State of Wisconsin / Department of Natural Resources

Tony Evers , Governor

Adam N Payne , Secretary

5/22/2023

Chapter 70.114 - Aids Payment Worksheet For Tax Year 2022(Payment Year 2023) - Payment Due January 31, 2023

5527 of 7056

File Number Total: \$9,092.20

FILE NO: W 1710 *

DATE OF PURCHASE: 07/13/2007

GRANTOR: DEBORAH HETRICK

LEGAL DESCRIPTION: T13 R05-E S09 PT OF SWNW

PARCEL NO: 006-0157

CONTROL NO: 97745

20.14 \$79,296.25 0.93174531 \$73,883.91

0 \$0.00 STAT 999999 STATE OF WISCONSIN

0.00401340 \$296.53 CNTY 56 SAUK COUNTY

0.00158450 \$117.07 MUNI 56006 TOWN OF DELLONA

0.00781090 \$577.10 REG 564753 SCH D OF REEDSBURG

0.00073840 \$54.56 VTAE 000400 MADISON AREA VOCATIONAL TECH DIST

Parcel Total: \$1,045.26

File Number Total: \$1,045.26

FILE NO: WM 60036 *

DATE OF PURCHASE: 04/14/2009

GRANTOR: Jack Yunker Jr. Et Al

LEGAL DESCRIPTION: T13 R05-E S09 Lot 2, CSM 3027

PARCEL NO: 006 0158-00000

CONTROL NO: 106440

20.13 \$74,669.87 0.93174531 \$69,573.30

0 \$0.00 STAT 999999 STATE OF WISCONSIN

0.00401340 \$279.23 CNTY 56 SAUK COUNTY

0.00158450 \$110.24 MUNI 56006 TOWN OF DELLONA

0.006926 \$481.87 REG 566678 SCH D OF WISCONSIN DELLS

0.00073840 \$51.38 VTAE 000400 MADISON AREA VOCATIONAL TECH DIST

Parcel Total: \$922.72

File Number Total: \$922.72



State of Wisconsin / Department of Natural Resources

Tony Evers , Governor

Adam N Payne , Secretary

5/22/2023

Chapter 70.114 - Aids Payment Worksheet For Tax Year 2022(Payment Year 2023) - Payment Due January 31, 2023

5528 of 7056

FILE NO: WM 60099 *	DATE OF PURCHASE: 09/14/2010	GRANTOR: Nancy L Putnam Schilling
LEGAL DESCRIPTION: T13 R05-E S27 PT OF S2NW	PARCEL NO: 006 0599-00000, 006 0600-00000	CONTROL NO: 119260

9.28 \$86,278.35 0.93174531 \$80,389.45

0 \$0.00 STAT 999999 STATE OF WISCONSIN

0.00401340 \$322.64 CNTY 56 SAUK COUNTY

0.00158450 \$127.38 MUNI 56006 TOWN OF DELLONA

0.00781090 \$627.92 REG 564753 SCH D OF REEDSBURG

0.00073840 \$59.36 VTAE 000400 MADISON AREA VOCATIONAL TECH DIST

Parcel Total: \$1,137.30

File Number Total: \$1,137.30

FILE NO: WM 60145 *	DATE OF PURCHASE: 09/06/2011	GRANTOR: Michael E. & Marcia A. Bode
LEGAL DESCRIPTION: T13 R05-E S16 NESW	PARCEL NO: 006-0319-00000	CONTROL NO: 123056

40 \$128,717.21 0.93174531 \$119,931.66

0 \$0.00 STAT 999999 STATE OF WISCONSIN

0.00401340 \$481.33 CNTY 56 SAUK COUNTY

0.00158450 \$190.03 MUNI 56006 TOWN OF DELLONA

0.006926 \$830.65 REG 566678 SCH D OF WISCONSIN DELLS

0.00073840 \$88.56 VTAE 000400 MADISON AREA VOCATIONAL TECH DIST

Parcel Total: \$1,590.57

File Number Total: \$1,590.57

Municipality Total: \$18,972.81



State of Wisconsin / Department of Natural Resources

Tony Evers , Governor

Adam N Payne , Secretary

5/22/2023

Chapter 70.114 - Aids Payment Worksheet For Tax Year 2022(Payment Year 2023) - Payment Due January 31, 2023

5529 of 7056

DETAIL FOR TOWN OF DELTON, SAUK COUNTY

Acres	Est. Adjust. Purch. Price	Level of Assessment	Adjusted Local Value	Net Gen. Tax Rate	Calc. Aid Pay Amount	Taxing Jurisdiction Type	Code	Description
FILE NO: P 1558 *			DATE OF PURCHASE: 12/08/1992			GRANTOR: CHESTER BIBLE		
LEGAL DESCRIPTION: T13 R06-E S31 LOCH MIRROR PK				PARCEL NO: 008-1302		CONTROL NO: 70907		
0.1	\$299,333.54	0.75126943	\$224,880.14					
				0	\$0.00	STAT	999999	STATE OF WISCONSIN
				0.00499790	\$1,123.94	CNTY	56	SAUK COUNTY
				0.00170950	\$384.42	MUNI	56008	TOWN OF DELTON
				0.00972730	\$2,187.48	REG	564753	SCH D OF REEDSBURG
				0.00091970	\$206.81	VTAE	000400	MADISON AREA VOCATIONAL TECH DIST
				0.00234960	\$528.38	SEWR	568040	MIRROR LAKE MANAGEMENT DISTRICT
Parcel Total:					\$4,431.03			

LEGAL DESCRIPTION: T13 R06-E S31 LOCH MIRROR PK				PARCEL NO: 008-1304		CONTROL NO: 70908		
0.1	\$4,943.44	0.75126943	\$3,713.85					
				0	\$0.00	STAT	999999	STATE OF WISCONSIN
				0.00499790	\$18.56	CNTY	56	SAUK COUNTY
				0.00170950	\$6.35	MUNI	56008	TOWN OF DELTON
				0.00972730	\$36.13	REG	564753	SCH D OF REEDSBURG
				0.00091970	\$3.42	VTAE	000400	MADISON AREA VOCATIONAL TECH DIST
				0.00234960	\$8.73	SEWR	568040	MIRROR LAKE MANAGEMENT DISTRICT
Parcel Total:					\$73.19			



State of Wisconsin / Department of Natural Resources

Tony Evers , Governor

Adam N Payne , Secretary

5/22/2023

Chapter 70.114 - Aids Payment Worksheet For Tax Year 2022(Payment Year 2023) - Payment Due January 31, 2023

5530 of 7056

LEGAL DESCRIPTION: T13 R06-E S31 LOCH MIRROR PK				PARCEL NO: 008-1304		CONTROL NO: 70909		
0.1	\$4,943.44	0.75126943	\$3,713.85					
				0	\$0.00	STAT	999999	STATE OF WISCONSIN
				0.00499790	\$18.56	CNTY	56	SAUK COUNTY
				0.00170950	\$6.35	MUNI	56008	TOWN OF DELTON
				0.00972730	\$36.13	REG	564753	SCH D OF REEDSBURG
				0.00091970	\$3.42	VTAE	000400	MADISON AREA VOCATIONAL TECH DIST
				0.00234960	\$8.73	SEWR	568040	MIRROR LAKE MANAGEMENT DISTRICT
Parcel Total:					\$73.19			

LEGAL DESCRIPTION: T13 R06-E S31 LOCH MIRROR PK				PARCEL NO: 008-1316		CONTROL NO: 70910		
0.1	\$5,942.43	0.75126943	\$4,464.37					
				0	\$0.00	STAT	999999	STATE OF WISCONSIN
				0.00499790	\$22.31	CNTY	56	SAUK COUNTY
				0.00170950	\$7.63	MUNI	56008	TOWN OF DELTON
				0.00972730	\$43.43	REG	564753	SCH D OF REEDSBURG
				0.00091970	\$4.11	VTAE	000400	MADISON AREA VOCATIONAL TECH DIST
				0.00234960	\$10.49	SEWR	568040	MIRROR LAKE MANAGEMENT DISTRICT
Parcel Total:					\$87.97			



State of Wisconsin / Department of Natural Resources

Tony Evers , Governor

Adam N Payne , Secretary

5/22/2023

Chapter 70.114 - Aids Payment Worksheet For Tax Year 2022(Payment Year 2023) - Payment Due January 31, 2023

5531 of 7056

LEGAL DESCRIPTION: T13 R06-E S31 LOCH MIRROR PK	PARCEL NO: 008-1316	CONTROL NO: 70911
---	---------------------	-------------------

0.1	\$5,942.43	0.75126943	\$4,464.37
-----	------------	------------	------------

0	\$0.00	STAT	999999	STATE OF WISCONSIN
0.00499790	\$22.31	CNTY	56	SAUK COUNTY
0.00170950	\$7.63	MUNI	56008	TOWN OF DELTON
0.00972730	\$43.43	REG	564753	SCH D OF REEDSBURG
0.00091970	\$4.11	VTAE	000400	MADISON AREA VOCATIONAL TECH DIST
0.00234960	\$10.49	SEWR	568040	MIRROR LAKE MANAGEMENT DISTRICT

Parcel Total:	\$87.97
---------------	---------

File Number Total:	\$4,753.35
--------------------	------------

FILE NO: P 1594 *	DATE OF PURCHASE: 03/11/1994	GRANTOR: PETER NICOL
-------------------	------------------------------	----------------------

LEGAL DESCRIPTION: T13 R06-E S32 PT OF NENE	PARCEL NO: 008-0938	CONTROL NO: 72392
---	---------------------	-------------------

0.31	\$14,570.27	0.75126943	\$10,946.20
------	-------------	------------	-------------

0	\$0.00	STAT	999999	STATE OF WISCONSIN
0.00499790	\$54.71	CNTY	56	SAUK COUNTY
0.00170950	\$18.71	MUNI	56008	TOWN OF DELTON
0.00862510	\$94.41	REG	566678	SCH D OF WISCONSIN DELLS
0.00091970	\$10.07	VTAE	000400	MADISON AREA VOCATIONAL TECH DIST
0.00234960	\$25.72	SEWR	568040	MIRROR LAKE MANAGEMENT DISTRICT

Parcel Total:	\$203.62
---------------	----------

File Number Total:	\$203.62
--------------------	----------



State of Wisconsin / Department of Natural Resources

Tony Evers , Governor

Adam N Payne , Secretary

5/22/2023

Chapter 70.114 - Aids Payment Worksheet For Tax Year 2022(Payment Year 2023) - Payment Due January 31, 2023

5532 of 7056

FILE NO: P 1598 *				DATE OF PURCHASE: 03/21/1994				GRANTOR: WALTER J FICKENWORTH			
LEGAL DESCRIPTION: T13 R06-E S31 VIRGIN PINE				PARCEL NO: 008-1331-00000				CONTROL NO: 72765			
0.06	\$6,475.67	0.75126943	\$4,864.98								
				0	\$0.00	STAT	999999	STATE OF WISCONSIN			
				0.00499790	\$24.31	CNTY	56	SAUK COUNTY			
				0.00170950	\$8.32	MUNI	56008	TOWN OF DELTON			
				0.00972730	\$47.32	REG	564753	SCH D OF REEDSBURG			
				0.00091970	\$4.47	VTAE	000400	MADISON AREA VOCATIONAL TECH DIST			
				0.00234960	\$11.43	SEWR	568040	MIRROR LAKE MANAGEMENT DISTRICT			
Parcel Total:					\$95.85						

LEGAL DESCRIPTION: T13 R06-E S31 VIRGIN PINE				PARCEL NO: 008-1331-00000				CONTROL NO: 72766			
0.05	\$6,475.67	0.75126943	\$4,864.98								
				0	\$0.00	STAT	999999	STATE OF WISCONSIN			
				0.00499790	\$24.31	CNTY	56	SAUK COUNTY			
				0.00170950	\$8.32	MUNI	56008	TOWN OF DELTON			
				0.00972730	\$47.32	REG	564753	SCH D OF REEDSBURG			
				0.00091970	\$4.47	VTAE	000400	MADISON AREA VOCATIONAL TECH DIST			
				0.00234960	\$11.43	SEWR	568040	MIRROR LAKE MANAGEMENT DISTRICT			
Parcel Total:					\$95.85						

File Number Total:					\$191.70						
--------------------	--	--	--	--	----------	--	--	--	--	--	--



State of Wisconsin / Department of Natural Resources

Tony Evers , Governor

Adam N Payne , Secretary

5/22/2023

Chapter 70.114 - Aids Payment Worksheet For Tax Year 2022(Payment Year 2023) - Payment Due January 31, 2023

5533 of 7056

FILE NO: P 1644 *		DATE OF PURCHASE: 08/29/1995		GRANTOR: EDWARD OEHLERS ESTATE	
LEGAL DESCRIPTION: T13 R06-E S31 PT OF SWNE		PARCEL NO: 008-0121		CONTROL NO: 75515	
4.35	\$472,762.99	0.75126943	\$355,172.38		
		0	\$0.00	STAT 999999	STATE OF WISCONSIN
		0.00499790	\$1,775.13	CNTY 56	SAUK COUNTY
		0.00170950	\$607.15	MUNI 56008	TOWN OF DELTON
		0.00972730	\$3,454.87	REG 564753	SCH D OF REEDSBURG
		0.00091970	\$326.63	VTAE 000400	MADISON AREA VOCATIONAL TECH DIST
		0.00234960	\$834.51	SEWR 568040	MIRROR LAKE MANAGEMENT DISTRICT
Parcel Total:			\$6,998.29		

File Number Total:	\$6,998.29
--------------------	------------

FILE NO: P 1694 *		DATE OF PURCHASE: 01/07/1999		GRANTOR: HOFFMAN HOUSE OF JANESVILLE,	
LEGAL DESCRIPTION: T13 R06-E S29 PT OF SENE		PARCEL NO: 008-0859-00000		CONTROL NO: 81243	
0.6	\$12,984.24	0.75126943	\$9,754.66		
		0	\$0.00	STAT 999999	STATE OF WISCONSIN
		0.00499790	\$48.75	CNTY 56	SAUK COUNTY
		0.00170950	\$16.68	MUNI 56008	TOWN OF DELTON
		0.00862510	\$84.14	REG 566678	SCH D OF WISCONSIN DELLS
		0.00091970	\$8.97	VTAE 000400	MADISON AREA VOCATIONAL TECH DIST
		0.00234960	\$22.92	SEWR 568040	MIRROR LAKE MANAGEMENT DISTRICT
Parcel Total:			\$181.46		



State of Wisconsin / Department of Natural Resources

Tony Evers , Governor

Adam N Payne , Secretary

5/22/2023

Chapter 70.114 - Aids Payment Worksheet For Tax Year 2022(Payment Year 2023) - Payment Due January 31, 2023

5534 of 7056

LEGAL DESCRIPTION: T13 R06-E S29 PT OF SWNE				PARCEL NO: 008-0851-00000			CONTROL NO: 81244		
24.16	\$522,831.84	0.75126943	\$392,787.58						
				0	\$0.00	STAT	999999	STATE OF WISCONSIN	
				0.00499790	\$1,963.13	CNTY	56	SAUK COUNTY	
				0.00170950	\$671.45	MUNI	56008	TOWN OF DELTON	
				0.00862510	\$3,387.85	REG	566678	SCH D OF WISCONSIN DELLS	
				0.00091970	\$361.23	VTAE	000400	MADISON AREA VOCATIONAL TECH DIST	
				0.00234960	\$922.89	SEWR	568040	MIRROR LAKE MANAGEMENT DISTRICT	
Parcel Total:					\$7,306.55				

LEGAL DESCRIPTION: T13 R06-E S29 PT OF NESW				PARCEL NO: 008-0869-00000			CONTROL NO: 81246		
1.93	\$41,765.96	0.75126943	\$31,377.49						
				0	\$0.00	STAT	999999	STATE OF WISCONSIN	
				0.00499790	\$156.82	CNTY	56	SAUK COUNTY	
				0.00170950	\$53.64	MUNI	56008	TOWN OF DELTON	
				0.00862510	\$270.64	REG	566678	SCH D OF WISCONSIN DELLS	
				0.00091970	\$28.86	VTAE	000400	MADISON AREA VOCATIONAL TECH DIST	
				0.00234960	\$73.72	SEWR	568040	MIRROR LAKE MANAGEMENT DISTRICT	
Parcel Total:					\$583.68				



State of Wisconsin / Department of Natural Resources

Tony Evers , Governor

Adam N Payne , Secretary

5/22/2023

Chapter 70.114 - Aids Payment Worksheet For Tax Year 2022(Payment Year 2023) - Payment Due January 31, 2023

5535 of 7056

LEGAL DESCRIPTION: T13 R06-E S29 PT OF NWSE				PARCEL NO: 008-0897-00000			CONTROL NO: 81247		
32.22	\$697,253.38	0.75126943	\$523,825.15						
		0	\$0.00	STAT	999999	STATE OF WISCONSIN			
		0.00499790	\$2,618.05	CNTY	56	SAUK COUNTY			
		0.00170950	\$895.46	MUNI	56008	TOWN OF DELTON			
		0.00862510	\$4,518.06	REG	566678	SCH D OF WISCONSIN DELLS			
		0.00091970	\$481.74	VTAE	000400	MADISON AREA VOCATIONAL TECH DIST			
		0.00234960	\$1,230.78	SEWR	568040	MIRROR LAKE MANAGEMENT DISTRICT			
Parcel Total:				\$9,744.09					

LEGAL DESCRIPTION: T13 R06-E S29 PT OF NESE				PARCEL NO: 008-0894, 008-0895			CONTROL NO: 81248		
16.99	\$367,670.23	0.75126943	\$276,219.40						
		0	\$0.00	STAT	999999	STATE OF WISCONSIN			
		0.00499790	\$1,380.53	CNTY	56	SAUK COUNTY			
		0.00170950	\$472.19	MUNI	56008	TOWN OF DELTON			
		0.00862510	\$2,382.43	REG	566678	SCH D OF WISCONSIN DELLS			
		0.00091970	\$254.03	VTAE	000400	MADISON AREA VOCATIONAL TECH DIST			
		0.00234960	\$649.00	SEWR	568040	MIRROR LAKE MANAGEMENT DISTRICT			
Parcel Total:				\$5,138.18					



State of Wisconsin / Department of Natural Resources

Tony Evers , Governor

Adam N Payne , Secretary

5/22/2023

Chapter 70.114 - Aids Payment Worksheet For Tax Year 2022(Payment Year 2023) - Payment Due January 31, 2023

5536 of 7056

LEGAL DESCRIPTION: T13 R06-E S29 PT OF SWSE	PARCEL NO: 008-0898-00000	CONTROL NO: 81249
---	---------------------------	-------------------

0.01	\$216.40	0.75126943	\$162.57	
------	----------	------------	----------	--

0	\$0.00	STAT	999999	STATE OF WISCONSIN
0.00499790	\$0.81	CNTY	56	SAUK COUNTY
0.00170950	\$0.28	MUNI	56008	TOWN OF DELTON
0.00862510	\$1.40	REG	566678	SCH D OF WISCONSIN DELLS
0.00091970	\$0.15	VTAE	000400	MADISON AREA VOCATIONAL TECH DIST
0.00234960	\$0.38	SEWR	568040	MIRROR LAKE MANAGEMENT DISTRICT

Parcel Total:	\$3.02
---------------	--------

LEGAL DESCRIPTION: T13 R06-E S29 PT OF SESE	PARCEL NO: 008-0900, 008-0902	CONTROL NO: 81250
---	-------------------------------	-------------------

6.55	\$141,744.56	0.75126943	\$106,488.36	
------	--------------	------------	--------------	--

0	\$0.00	STAT	999999	STATE OF WISCONSIN
0.00499790	\$532.22	CNTY	56	SAUK COUNTY
0.00170950	\$182.04	MUNI	56008	TOWN OF DELTON
0.00862510	\$918.48	REG	566678	SCH D OF WISCONSIN DELLS
0.00091970	\$97.93	VTAE	000400	MADISON AREA VOCATIONAL TECH DIST
0.00234960	\$250.20	SEWR	568040	MIRROR LAKE MANAGEMENT DISTRICT

Parcel Total:	\$1,980.87
---------------	------------

File Number Total:	\$24,937.85
--------------------	-------------



State of Wisconsin / Department of Natural Resources

Tony Evers , Governor

Adam N Payne , Secretary

5/22/2023

Chapter 70.114 - Aids Payment Worksheet For Tax Year 2022(Payment Year 2023) - Payment Due January 31, 2023

5538 of 7056

FILE NO: P 1844 *				DATE OF PURCHASE: 08/31/2004				GRANTOR: RIVERLAND CONSERVANCY (ALLIA			
LEGAL DESCRIPTION: T13 R06-E S33 PT OF NWSW				PARCEL NO: 008-0977				CONTROL NO: 92037			
31.22	\$500,291.89	0.75126943	\$375,854.00								
				0	\$0.00	STAT	999999	STATE OF WISCONSIN			
				0.00499790	\$1,878.50	CNTY	56	SAUK COUNTY			
				0.00170950	\$642.51	MUNI	56008	TOWN OF DELTON			
				0.01056650	\$3,971.47	REG	560280	SCH D OF BARABOO			
				0.00091970	\$345.65	VTAE	000400	MADISON AREA VOCATIONAL TECH DIST			
Parcel Total:					\$6,838.13						

LEGAL DESCRIPTION: T13 R06-E S33 PT OF SWSW				PARCEL NO: 008-0978				CONTROL NO: 92038			
15	\$240,370.85	0.75126943	\$180,583.27								
				0	\$0.00	STAT	999999	STATE OF WISCONSIN			
				0.00499790	\$902.55	CNTY	56	SAUK COUNTY			
				0.00170950	\$308.70	MUNI	56008	TOWN OF DELTON			
				0.01056650	\$1,908.14	REG	560280	SCH D OF BARABOO			
				0.00091970	\$166.07	VTAE	000400	MADISON AREA VOCATIONAL TECH DIST			
Parcel Total:					\$3,285.46						

File Number Total:					\$10,123.59						
--------------------	--	--	--	--	-------------	--	--	--	--	--	--



State of Wisconsin / Department of Natural Resources

Tony Evers , Governor

Adam N Payne , Secretary

5/22/2023

Chapter 70.114 - Aids Payment Worksheet For Tax Year 2022(Payment Year 2023) - Payment Due January 31, 2023

5539 of 7056

FILE NO: PR 40115 *				DATE OF PURCHASE: 05/21/2012				GRANTOR: Town of Delton			
LEGAL DESCRIPTION: T13 R06-E S32 PT OF NWNW				PARCEL NO:				CONTROL NO: 125236			
0.5	\$350.19	0.75126943	\$263.09								
				0	\$0.00	STAT	999999	STATE OF WISCONSIN			
				0.00499790	\$1.31	CNTY	56	SAUK COUNTY			
				0.00170950	\$0.45	MUNI	56008	TOWN OF DELTON			
				0.00862510	\$2.27	REG	566678	SCH D OF WISCONSIN DELLS			
				0.00091970	\$0.24	VTAE	000400	MADISON AREA VOCATIONAL TECH DIST			
				0.00234960	\$0.62	SEWR	568040	MIRROR LAKE MANAGEMENT DISTRICT			
Parcel Total:					\$4.89						

LEGAL DESCRIPTION: T13 R06-E S31 PT OF NWNW				PARCEL NO:				CONTROL NO: 125267			
4.5	\$1,877.87	0.75126943	\$1,410.79								
				0	\$0.00	STAT	999999	STATE OF WISCONSIN			
				0.00499790	\$7.05	CNTY	56	SAUK COUNTY			
				0.00170950	\$2.41	MUNI	56008	TOWN OF DELTON			
				0.00972730	\$13.72	REG	564753	SCH D OF REEDSBURG			
				0.00862510	\$12.17	REG	566678	SCH D OF WISCONSIN DELLS			
				0.00091970	\$1.30	VTAE	000400	MADISON AREA VOCATIONAL TECH DIST			
				0.00234960	\$3.31	SEWR	568040	MIRROR LAKE MANAGEMENT DISTRICT			
Parcel Total:					\$39.96						



State of Wisconsin / Department of Natural Resources

Tony Evers , Governor

Adam N Payne , Secretary

5/22/2023

Chapter 70.114 - Aids Payment Worksheet For Tax Year 2022(Payment Year 2023) - Payment Due January 31, 2023

5540 of 7056

LEGAL DESCRIPTION: T13 R06-E S31 PT OF NWSW				PARCEL NO:		CONTROL NO: 125268		
11.25	\$6,711.95	0.75126943	\$5,042.48					
				0	\$0.00	STAT	999999	STATE OF WISCONSIN
				0.00499790	\$25.20	CNTY	56	SAUK COUNTY
				0.00170950	\$8.62	MUNI	56008	TOWN OF DELTON
				0.00972730	\$49.05	REG	564753	SCH D OF REEDSBURG
				0.00091970	\$4.64	VTAE	000400	MADISON AREA VOCATIONAL TECH DIST
				0.00234960	\$11.85	SEWR	568040	MIRROR LAKE MANAGEMENT DISTRICT
Parcel Total:					\$99.36			

LEGAL DESCRIPTION: T13 R06-E S31 PT OF NENW				PARCEL NO:		CONTROL NO: 125270		
0.5	\$298.31	0.75126943	\$224.11					
				0	\$0.00	STAT	999999	STATE OF WISCONSIN
				0.00499790	\$1.12	CNTY	56	SAUK COUNTY
				0.00170950	\$0.38	MUNI	56008	TOWN OF DELTON
				0.00972730	\$2.18	REG	564753	SCH D OF REEDSBURG
				0.00091970	\$0.21	VTAE	000400	MADISON AREA VOCATIONAL TECH DIST
				0.00234960	\$0.53	SEWR	568040	MIRROR LAKE MANAGEMENT DISTRICT
Parcel Total:					\$4.42			



State of Wisconsin / Department of Natural Resources

Tony Evers , Governor

Adam N Payne , Secretary

5/22/2023

Chapter 70.114 - Aids Payment Worksheet For Tax Year 2022(Payment Year 2023) - Payment Due January 31, 2023

5541 of 7056

LEGAL DESCRIPTION: T13 R06-E S31 PT OF SWNW				PARCEL NO:			CONTROL NO: 125271		
4.5	\$2,684.78	0.75126943	\$2,016.99						
				0	\$0.00	STAT	999999	STATE OF WISCONSIN	
				0.00499790	\$10.08	CNTY	56	SAUK COUNTY	
				0.00170950	\$3.45	MUNI	56008	TOWN OF DELTON	
				0.00972730	\$19.62	REG	564753	SCH D OF REEDSBURG	
				0.00091970	\$1.85	VTAE	000400	MADISON AREA VOCATIONAL TECH DIST	
				0.00234960	\$4.74	SEWR	568040	MIRROR LAKE MANAGEMENT DISTRICT	
Parcel Total:					\$39.74				

LEGAL DESCRIPTION: T13 R06-E S31 PT OF SENW				PARCEL NO:			CONTROL NO: 125272		
8.75	\$5,220.41	0.75126943	\$3,921.93						
				0	\$0.00	STAT	999999	STATE OF WISCONSIN	
				0.00499790	\$19.60	CNTY	56	SAUK COUNTY	
				0.00170950	\$6.70	MUNI	56008	TOWN OF DELTON	
				0.00972730	\$38.15	REG	564753	SCH D OF REEDSBURG	
				0.00091970	\$3.61	VTAE	000400	MADISON AREA VOCATIONAL TECH DIST	
				0.00234960	\$9.21	SEWR	568040	MIRROR LAKE MANAGEMENT DISTRICT	
Parcel Total:					\$77.27				



State of Wisconsin / Department of Natural Resources

Tony Evers , Governor

Adam N Payne , Secretary

5/22/2023

Chapter 70.114 - Aids Payment Worksheet For Tax Year 2022(Payment Year 2023) - Payment Due January 31, 2023

5542 of 7056

LEGAL DESCRIPTION: T13 R06-E S31 PT OF SWNE	PARCEL NO:	CONTROL NO: 125274
---	------------	--------------------

0.1	\$41.73	0.75126943	\$31.35	
-----	---------	------------	---------	--

0	\$0.00	STAT	999999	STATE OF WISCONSIN
0.00499790	\$0.16	CNTY	56	SAUK COUNTY
0.00170950	\$0.05	MUNI	56008	TOWN OF DELTON
0.00972730	\$0.30	REG	564753	SCH D OF REEDSBURG
0.00862510	\$0.27	REG	566678	SCH D OF WISCONSIN DELLS
0.00091970	\$0.03	VTAE	000400	MADISON AREA VOCATIONAL TECH DIST
0.00234960	\$0.07	SEWR	568040	MIRROR LAKE MANAGEMENT DISTRICT

Parcel Total:	\$0.88
---------------	--------

LEGAL DESCRIPTION: T13 R06-E S31 PT OF NESW	PARCEL NO:	CONTROL NO: 125275
---	------------	--------------------

11.25	\$4,694.66	0.75126943	\$3,526.96	
-------	------------	------------	------------	--

0	\$0.00	STAT	999999	STATE OF WISCONSIN
0.00499790	\$17.63	CNTY	56	SAUK COUNTY
0.00170950	\$6.03	MUNI	56008	TOWN OF DELTON
0.00972730	\$34.31	REG	564753	SCH D OF REEDSBURG
0.00862510	\$30.42	REG	566678	SCH D OF WISCONSIN DELLS
0.00091970	\$3.24	VTAE	000400	MADISON AREA VOCATIONAL TECH DIST
0.00234960	\$8.29	SEWR	568040	MIRROR LAKE MANAGEMENT DISTRICT

Parcel Total:	\$99.92
---------------	---------

File Number Total:	\$366.44
--------------------	----------

Municipality Total:	\$52,768.04
---------------------	-------------



State of Wisconsin / Department of Natural Resources

Tony Evers , Governor

Adam N Payne , Secretary

5/22/2023

Chapter 70.114 - Aids Payment Worksheet For Tax Year 2022(Payment Year 2023) - Payment Due January 31, 2023

5543 of 7056

DETAIL FOR TOWN OF EXCELSIOR, SAUK COUNTY

Acres	Est. Adjust. Purch. Price	Level of Assessment	Adjusted Local Value	Net Gen. Tax Rate	Calc. Aid Pay Amount	----- Taxing Jurisdiction -----		
						Type	Code	Description
FILE NO: NA 488 *		DATE OF PURCHASE: 02/03/1993				GRANTOR: THE NATURE FOUNDATION		
LEGAL DESCRIPTION: T12 R05-E S28 PT OF SWNW				PARCEL NO: 010-1023-0000		CONTROL NO: 71240		
1	\$2,324.98	0.65646132	\$1,526.26					
				0	\$0.00	STAT	999999	STATE OF WISCONSIN
				0.00568190	\$8.67	CNTY	56	SAUK COUNTY
				0.00183290	\$2.80	MUNI	56010	TOWN OF EXCELSIOR
				0.01105810	\$16.88	REG	564753	SCH D OF REEDSBURG
				0.00104550	\$1.60	VTAE	000400	MADISON AREA VOCATIONAL TECH DIST
Parcel Total:					\$29.95			

LEGAL DESCRIPTION: T12 R05-E S29 PT OF SENE				PARCEL NO: 010-1045-00000		CONTROL NO: 71242		
8	\$18,596.75	0.65646132	\$12,208.05					
				0	\$0.00	STAT	999999	STATE OF WISCONSIN
				0.00568190	\$69.36	CNTY	56	SAUK COUNTY
				0.00183290	\$22.38	MUNI	56010	TOWN OF EXCELSIOR
				0.01105810	\$135.00	REG	564753	SCH D OF REEDSBURG
				0.00104550	\$12.76	VTAE	000400	MADISON AREA VOCATIONAL TECH DIST
Parcel Total:					\$239.50			



State of Wisconsin / Department of Natural Resources

Tony Evers , Governor

Adam N Payne , Secretary

5/22/2023

Chapter 70.114 - Aids Payment Worksheet For Tax Year 2022(Payment Year 2023) - Payment Due January 31, 2023

5544 of 7056

LEGAL DESCRIPTION: T12 R05-E S29 PT OF SWNE				PARCEL NO: 71243			CONTROL NO: 71243		
0.19	\$440.20	0.65646132	\$288.97						
				0	\$0.00	STAT	999999	STATE OF WISCONSIN	
				0.00568190	\$1.64	CNTY	56	SAUK COUNTY	
				0.00183290	\$0.53	MUNI	56010	TOWN OF EXCELSIOR	
				0.01105810	\$3.20	REG	564753	SCH D OF REEDSBURG	
				0.00104550	\$0.30	VTAE	000400	MADISON AREA VOCATIONAL TECH DIST	
Parcel Total:					\$5.67				

LEGAL DESCRIPTION: T12 R05-E S29 PT OF NESW				PARCEL NO: 010-1055-10000			CONTROL NO: 71244		
22	\$51,140.29	0.65646132	\$33,571.62						
				0	\$0.00	STAT	999999	STATE OF WISCONSIN	
				0.00568190	\$190.75	CNTY	56	SAUK COUNTY	
				0.00183290	\$61.53	MUNI	56010	TOWN OF EXCELSIOR	
				0.01105810	\$371.24	REG	564753	SCH D OF REEDSBURG	
				0.00104550	\$35.10	VTAE	000400	MADISON AREA VOCATIONAL TECH DIST	
Parcel Total:					\$658.62				

LEGAL DESCRIPTION: T12 R05-E S29 PT OF NESE				PARCEL NO: 010-1061-0000			CONTROL NO: 71246		
11.64	\$27,056.58	0.65646132	\$17,761.60						
				0	\$0.00	STAT	999999	STATE OF WISCONSIN	
				0.00568190	\$100.92	CNTY	56	SAUK COUNTY	
				0.00183290	\$32.55	MUNI	56010	TOWN OF EXCELSIOR	
				0.01105810	\$196.41	REG	564753	SCH D OF REEDSBURG	
				0.00104550	\$18.57	VTAE	000400	MADISON AREA VOCATIONAL TECH DIST	
Parcel Total:					\$348.45				



State of Wisconsin / Department of Natural Resources

Tony Evers , Governor

Adam N Payne , Secretary

5/22/2023

Chapter 70.114 - Aids Payment Worksheet For Tax Year 2022(Payment Year 2023) - Payment Due January 31, 2023

5545 of 7056

LEGAL DESCRIPTION: T12 R05-E S29 PT OF NWSE PARCEL NO: 010-1062-0000 CONTROL NO: 71247

13 \$30,218.56 0.65646132 \$19,837.32

0 \$0.00 STAT 999999 STATE OF WISCONSIN

0.00568190 \$112.71 CNTY 56 SAUK COUNTY

0.00183290 \$36.36 MUNI 56010 TOWN OF EXCELSIOR

0.01105810 \$219.36 REG 564753 SCH D OF REEDSBURG

0.00104550 \$20.74 VTAE 000400 MADISON AREA VOCATIONAL TECH DIST

Parcel Total: \$389.17

File Number Total: \$1,671.36

FILE NO: WM 60056 * DATE OF PURCHASE: 09/16/2009 GRANTOR: Mary Jo MacFarlane

LEGAL DESCRIPTION: T12 R05-E S02 Lot 1, CSM 4428 PARCEL NO: 010-0035-10000 CONTROL NO: 111300

22.9 \$107,387.52 0.65646132 \$70,495.76

0 \$0.00 STAT 999999 STATE OF WISCONSIN

0.00568190 \$400.55 CNTY 56 SAUK COUNTY

0.00183290 \$129.21 MUNI 56010 TOWN OF EXCELSIOR

0.01105810 \$779.55 REG 564753 SCH D OF REEDSBURG

0.00104550 \$73.70 VTAE 000400 MADISON AREA VOCATIONAL TECH DIST

Parcel Total: \$1,383.01

File Number Total: \$1,383.01

Municipality Total: \$3,054.37



State of Wisconsin / Department of Natural Resources

Tony Evers , Governor

Adam N Payne , Secretary

5/22/2023

Chapter 70.114 - Aids Payment Worksheet For Tax Year 2022(Payment Year 2023) - Payment Due January 31, 2023

5546 of 7056

DETAIL FOR TOWN OF FAIRFIELD, SAUK COUNTY

Acres	Est. Adjust. Purch. Price	Level of Assessment	Adjusted Local Value	Net Gen. Tax Rate	Calc. Aid Pay Amount	Type	Code	Taxing Jurisdiction Description
FILE NO: NA 20047 *			DATE OF PURCHASE: 07/31/2010			GRANTOR: Tye T Gribb		
LEGAL DESCRIPTION: T12 R07-E S23 SWSW				PARCEL NO: 012-0764-00000		CONTROL NO: 118300		
39.8	\$250,683.57	0.72634953	\$182,083.90					
				0	\$0.00	STAT	999999	STATE OF WISCONSIN
				0.00486030	\$884.98	CNTY	56	SAUK COUNTY
				0.00179260	\$326.41	MUNI	56012	TOWN OF FAIRFIELD
				0.01027530	\$1,870.97	REG	560280	SCH D OF BARABOO
				0.00089430	\$162.84	VTAE	000400	MADISON AREA VOCATIONAL TECH DIST
Parcel Total:					\$3,245.20			

File Number Total:	\$3,245.20
---------------------------	-------------------

FILE NO: P 1925 *			DATE OF PURCHASE: 07/11/2008			GRANTOR: Ice Age Park And Trail Found		
LEGAL DESCRIPTION: T12 R07-E S23 PT OF NWSW				PARCEL NO: 012-0763-10000		CONTROL NO: 109542		
30	\$192,852.53	0.72634953	\$140,078.34					
				0	\$0.00	STAT	999999	STATE OF WISCONSIN
				0.00486030	\$680.82	CNTY	56	SAUK COUNTY
				0.00179260	\$251.11	MUNI	56012	TOWN OF FAIRFIELD
				0.01027530	\$1,439.35	REG	560280	SCH D OF BARABOO
				0.00089430	\$125.28	VTAE	000400	MADISON AREA VOCATIONAL TECH DIST
Parcel Total:					\$2,496.56			



State of Wisconsin / Department of Natural Resources

Tony Evers , Governor

Adam N Payne , Secretary

5/22/2023

Chapter 70.114 - Aids Payment Worksheet For Tax Year 2022(Payment Year 2023) - Payment Due January 31, 2023

5547 of 7056

LEGAL DESCRIPTION: T12 R07-E S23 PT OF NESW	PARCEL NO: 012-0763-10000	CONTROL NO: 111020
---	---------------------------	--------------------

0.4	\$2,571.37	0.72634953	\$1,867.71
-----	------------	------------	------------

0	\$0.00	STAT	999999	STATE OF WISCONSIN
0.00486030	\$9.08	CNTY	56	SAUK COUNTY
0.00179260	\$3.35	MUNI	56012	TOWN OF FAIRFIELD
0.01027530	\$19.19	REG	560280	SCH D OF BARABOO
0.00089430	\$1.67	VTAE	000400	MADISON AREA VOCATIONAL TECH DIST

Parcel Total:	\$33.29
---------------	---------

LEGAL DESCRIPTION: T12 R07-E S23 PT OF SESW	PARCEL NO: 012-0763-10000	CONTROL NO: 111021
---	---------------------------	--------------------

7	\$44,998.92	0.72634953	\$32,684.94
---	-------------	------------	-------------

0	\$0.00	STAT	999999	STATE OF WISCONSIN
0.00486030	\$158.86	CNTY	56	SAUK COUNTY
0.00179260	\$58.59	MUNI	56012	TOWN OF FAIRFIELD
0.01027530	\$335.85	REG	560280	SCH D OF BARABOO
0.00089430	\$29.23	VTAE	000400	MADISON AREA VOCATIONAL TECH DIST

Parcel Total:	\$582.53
---------------	----------

File Number Total:	\$3,112.38
--------------------	------------



State of Wisconsin / Department of Natural Resources

Tony Evers , Governor

Adam N Payne , Secretary

5/22/2023

Chapter 70.114 - Aids Payment Worksheet For Tax Year 2022(Payment Year 2023) - Payment Due January 31, 2023

5548 of 7056

FILE NO: WM 60062 *				DATE OF PURCHASE: 01/13/2010				GRANTOR: Van's Trees, Inc.			
LEGAL DESCRIPTION: T12 R07-E S01 SWNE				PARCEL NO: 012-0210-00000				CONTROL NO: 112854			
40	\$185,505.84	0.72634953	\$134,742.08								
				0	\$0.00	STAT	999999	STATE OF WISCONSIN			
				0.00486030	\$654.89	CNTY	56	SAUK COUNTY			
				0.00179260	\$241.54	MUNI	56012	TOWN OF FAIRFIELD			
				0.01027530	\$1,384.52	REG	560280	SCH D OF BARABOO			
				0.00089430	\$120.50	VTAE	000400	MADISON AREA VOCATIONAL TECH DIST			
Parcel Total:				\$2,401.45							

LEGAL DESCRIPTION: T12 R07-E S01 NESW				PARCEL NO: 012-0217-00000				CONTROL NO: 112855			
40	\$185,505.84	0.72634953	\$134,742.08								
				0	\$0.00	STAT	999999	STATE OF WISCONSIN			
				0.00486030	\$654.89	CNTY	56	SAUK COUNTY			
				0.00179260	\$241.54	MUNI	56012	TOWN OF FAIRFIELD			
				0.01027530	\$1,384.52	REG	560280	SCH D OF BARABOO			
				0.00089430	\$120.50	VTAE	000400	MADISON AREA VOCATIONAL TECH DIST			
Parcel Total:				\$2,401.45							



State of Wisconsin / Department of Natural Resources

Tony Evers , Governor

Adam N Payne , Secretary

5/22/2023

Chapter 70.114 - Aids Payment Worksheet For Tax Year 2022(Payment Year 2023) - Payment Due January 31, 2023

5549 of 7056

LEGAL DESCRIPTION: T12 R07-E S01 PT OF SESW	PARCEL NO: 012-0223-00000	CONTROL NO: 112856
---	---------------------------	--------------------

14.21	\$65,900.95	0.72634953	\$47,867.12	
-------	-------------	------------	-------------	--

0	\$0.00	STAT	999999	STATE OF WISCONSIN
0.00486030	\$232.65	CNTY	56	SAUK COUNTY
0.00179260	\$85.81	MUNI	56012	TOWN OF FAIRFIELD
0.01027530	\$491.85	REG	560280	SCH D OF BARABOO
0.00089430	\$42.81	VTAE	000400	MADISON AREA VOCATIONAL TECH DIST

Parcel Total:	\$853.12
---------------	----------

LEGAL DESCRIPTION: T12 R07-E S01 PT OF NWNE	PARCEL NO: 012-0210-00000	CONTROL NO: 112877
---	---------------------------	--------------------

3.99	\$18,504.21	0.72634953	\$13,440.52	
------	-------------	------------	-------------	--

0	\$0.00	STAT	999999	STATE OF WISCONSIN
0.00486030	\$65.32	CNTY	56	SAUK COUNTY
0.00179260	\$24.09	MUNI	56012	TOWN OF FAIRFIELD
0.01027530	\$138.11	REG	560280	SCH D OF BARABOO
0.00089430	\$12.02	VTAE	000400	MADISON AREA VOCATIONAL TECH DIST

Parcel Total:	\$239.54
---------------	----------

File Number Total:	\$5,895.56
--------------------	------------



State of Wisconsin / Department of Natural Resources

Tony Evers , Governor

Adam N Payne , Secretary

5/22/2023

Chapter 70.114 - Aids Payment Worksheet For Tax Year 2022(Payment Year 2023) - Payment Due January 31, 2023

5550 of 7056

FILE NO: WM 60064 *				DATE OF PURCHASE: 08/12/2010				GRANTOR: Van's Trees Inc. (Option 2)			
LEGAL DESCRIPTION: T12 R07-E S01 PT OF NENE				PARCEL NO: 012-0206-00000				CONTROL NO: 112881			
0.3	\$1,507.91	0.72634953	\$1,095.27								
			0	\$0.00	STAT	999999	STATE OF WISCONSIN				
			0.00486030	\$5.32	CNTY	56	SAUK COUNTY				
			0.00179260	\$1.96	MUNI	56012	TOWN OF FAIRFIELD				
			0.01027530	\$11.25	REG	560280	SCH D OF BARABOO				
			0.00089430	\$0.98	VTAE	000400	MADISON AREA VOCATIONAL TECH DIST				
Parcel Total:				\$19.51							

LEGAL DESCRIPTION: T12 R07-E S01 PT OF SENE				PARCEL NO: 012-0211-00000, 012-0212-00000				CONTROL NO: 112882			
35.1	\$176,425.03	0.72634953	\$128,146.24								
			0	\$0.00	STAT	999999	STATE OF WISCONSIN				
			0.00486030	\$622.83	CNTY	56	SAUK COUNTY				
			0.00179260	\$229.72	MUNI	56012	TOWN OF FAIRFIELD				
			0.01027530	\$1,316.75	REG	560280	SCH D OF BARABOO				
			0.00089430	\$114.61	VTAE	000400	MADISON AREA VOCATIONAL TECH DIST				
Parcel Total:				\$2,283.91							



State of Wisconsin / Department of Natural Resources

Tony Evers , Governor

Adam N Payne , Secretary

5/22/2023

Chapter 70.114 - Aids Payment Worksheet For Tax Year 2022(Payment Year 2023) - Payment Due January 31, 2023

5551 of 7056

LEGAL DESCRIPTION: T12 R07-E S01 NESE	PARCEL NO: 012-0226-00000, 012-0227-0000	CONTROL NO: 112884
---------------------------------------	--	--------------------

39	\$196,027.82	0.72634953	\$142,384.72
----	--------------	------------	--------------

0	\$0.00	STAT	999999	STATE OF WISCONSIN
0.00486030	\$692.03	CNTY	56	SAUK COUNTY
0.00179260	\$255.24	MUNI	56012	TOWN OF FAIRFIELD
0.01027530	\$1,463.05	REG	560280	SCH D OF BARABOO
0.00089430	\$127.34	VTAE	000400	MADISON AREA VOCATIONAL TECH DIST

Parcel Total:	\$2,537.66
---------------	------------

LEGAL DESCRIPTION: T12 R07-E S01 NWSE	PARCEL NO: 012-0228-00000	CONTROL NO: 112886
---------------------------------------	---------------------------	--------------------

40	\$201,054.17	0.72634953	\$146,035.60
----	--------------	------------	--------------

0	\$0.00	STAT	999999	STATE OF WISCONSIN
0.00486030	\$709.78	CNTY	56	SAUK COUNTY
0.00179260	\$261.79	MUNI	56012	TOWN OF FAIRFIELD
0.01027530	\$1,500.57	REG	560280	SCH D OF BARABOO
0.00089430	\$130.60	VTAE	000400	MADISON AREA VOCATIONAL TECH DIST

Parcel Total:	\$2,602.74
---------------	------------



State of Wisconsin / Department of Natural Resources

Tony Evers , Governor

Adam N Payne , Secretary

5/22/2023

Chapter 70.114 - Aids Payment Worksheet For Tax Year 2022(Payment Year 2023) - Payment Due January 31, 2023

5552 of 7056

LEGAL DESCRIPTION: T12 R07-E S01 PT OF SWSE	PARCEL NO: 012-0231-00000	CONTROL NO: 112887
---	---------------------------	--------------------

23.19	\$116,561.16	0.72634953	\$84,664.14
-------	--------------	------------	-------------

0	\$0.00	STAT	999999	STATE OF WISCONSIN
0.00486030	\$411.49	CNTY	56	SAUK COUNTY
0.00179260	\$151.77	MUNI	56012	TOWN OF FAIRFIELD
0.01027530	\$869.95	REG	560280	SCH D OF BARABOO
0.00089430	\$75.72	VTAE	000400	MADISON AREA VOCATIONAL TECH DIST

Parcel Total:	\$1,508.93
---------------	------------

LEGAL DESCRIPTION: T12 R07-E S01 PT OF SESE	PARCEL NO: 012-0232-00000	CONTROL NO: 112888
---	---------------------------	--------------------

38.5	\$193,514.64	0.72634953	\$140,559.27
------	--------------	------------	--------------

0	\$0.00	STAT	999999	STATE OF WISCONSIN
0.00486030	\$683.16	CNTY	56	SAUK COUNTY
0.00179260	\$251.97	MUNI	56012	TOWN OF FAIRFIELD
0.01027530	\$1,444.29	REG	560280	SCH D OF BARABOO
0.00089430	\$125.71	VTAE	000400	MADISON AREA VOCATIONAL TECH DIST

Parcel Total:	\$2,505.13
---------------	------------

LEGAL DESCRIPTION: T12 R07-E S12 PT OF NENE	PARCEL NO: 012-0502-00000	CONTROL NO: 112889
---	---------------------------	--------------------

1.8	\$9,047.43	0.72634953	\$6,571.60
-----	------------	------------	------------

0	\$0.00	STAT	999999	STATE OF WISCONSIN
0.00486030	\$31.94	CNTY	56	SAUK COUNTY
0.00179260	\$11.78	MUNI	56012	TOWN OF FAIRFIELD
0.01027530	\$67.53	REG	560280	SCH D OF BARABOO
0.00089430	\$5.88	VTAE	000400	MADISON AREA VOCATIONAL TECH DIST

Parcel Total:	\$117.13
---------------	----------



State of Wisconsin / Department of Natural Resources

Tony Evers , Governor

Adam N Payne , Secretary

5/22/2023

Chapter 70.114 - Aids Payment Worksheet For Tax Year 2022(Payment Year 2023) - Payment Due
January 31, 2023

5553 of 7056

File Number Total: \$11,575.01

Municipality Total: \$23,828.15



State of Wisconsin / Department of Natural Resources

Tony Evers , Governor

Adam N Payne , Secretary

5/22/2023

Chapter 70.114 - Aids Payment Worksheet For Tax Year 2022(Payment Year 2023) - Payment Due January 31, 2023

5554 of 7056

DETAIL FOR TOWN OF FREEDOM, SAUK COUNTY

Acres	Est. Adjust. Purch. Price	Level of Assessment	Adjusted Local Value	Net Gen. Tax Rate	Calc. Aid Pay Amount	Type	Code	Taxing Jurisdiction Description
FILE NO: P 1837 *			DATE OF PURCHASE: 05/24/2004			GRANTOR: DAVID J SCHAEFER		
LEGAL DESCRIPTION: T11 R05-E S33 NENE				PARCEL NO: 016 0686-00000		CONTROL NO: 91496		
40	\$107,690.71	0.75743485	\$81,568.70	0	\$0.00	STAT	999999	STATE OF WISCONSIN
				0.00491720	\$401.09	CNTY	56	SAUK COUNTY
				0.00584590	\$476.84	MUNI	56016	TOWN OF FREEDOM
				0.00957010	\$780.62	REG	564753	SCH D OF REEDSBURG
				0.00090480	\$73.80	VTAE	000400	MADISON AREA VOCATIONAL TECH DIST
Parcel Total:					\$1,732.35			
File Number Total:					\$1,732.35			
Municipality Total:					\$1,732.35			



State of Wisconsin / Department of Natural Resources

Tony Evers , Governor

Adam N Payne , Secretary

5/22/2023

Chapter 70.114 - Aids Payment Worksheet For Tax Year 2022(Payment Year 2023) - Payment Due January 31, 2023

5555 of 7056

DETAIL FOR TOWN OF GREENFIELD, SAUK COUNTY

Acres	Est. Adjust. Purch. Price	Level of Assessment	Adjusted Local Value	Net Gen. Tax Rate	Calc. Aid Pay Amount	----- Taxing Jurisdiction ----- Type	Code	Description
-------	------------------------------	------------------------	-------------------------	----------------------	-------------------------	---	------	-------------

FILE NO: FI 2261 *	DATE OF PURCHASE: 05/27/1992	GRANTOR: MARLAN CRAKER, ET AL
LEGAL DESCRIPTION: T11 R07-E S03 LT1-CSM2327	PARCEL NO: 018-0048-20000	CONTROL NO: 70778

2.2	\$3,396.80	0.73830841	\$2,507.89					
			0	\$0.00	STAT	999999	STATE OF WISCONSIN	
			0.00486380	\$12.20	CNTY	56	SAUK COUNTY	
			0.00206520	\$5.18	MUNI	56018	TOWN OF GREENFIELD	
			0.01032260	\$25.89	REG	560280	SCH D OF BARABOO	
			0.000895	\$2.24	VTAE	000400	MADISON AREA VOCATIONAL TECH DIST	

Parcel Total: \$45.51

File Number Total: \$45.51

FILE NO: FI 2593 A	DATE OF PURCHASE: 08/02/2001	GRANTOR: STEVEN A MCARTHUR
LEGAL DESCRIPTION: T11 R07-E S06 PT OF NWSW	PARCEL NO: 18-161-2	CONTROL NO: 86541

0.1	\$2,242.29	0.73830841	\$1,655.50					
			0	\$0.00	STAT	999999	STATE OF WISCONSIN	
			0.00486380	\$8.05	CNTY	56	SAUK COUNTY	
			0.00206520	\$3.42	MUNI	56018	TOWN OF GREENFIELD	
			0.01032260	\$17.09	REG	560280	SCH D OF BARABOO	
			0.000895	\$1.48	VTAE	000400	MADISON AREA VOCATIONAL TECH DIST	

Parcel Total: \$30.04



State of Wisconsin / Department of Natural Resources

Tony Evers , Governor

Adam N Payne , Secretary

5/22/2023

Chapter 70.114 - Aids Payment Worksheet For Tax Year 2022(Payment Year 2023) - Payment Due January 31, 2023

5556 of 7056

LEGAL DESCRIPTION: T11 R07-E S06 PT OF NESW PARCEL NO: 18-161-2 CONTROL NO: 86542

0.1 \$2,242.29 0.73830841 \$1,655.50

0 \$0.00 STAT 999999 STATE OF WISCONSIN

0.00486380 \$8.05 CNTY 56 SAUK COUNTY

0.00206520 \$3.42 MUNI 56018 TOWN OF GREENFIELD

0.01032260 \$17.09 REG 560280 SCH D OF BARABOO

0.000895 \$1.48 VTAE 000400 MADISON AREA VOCATIONAL TECH DIST

Parcel Total: \$30.04

File Number Total: \$60.08

FILE NO: NA 881 * DATE OF PURCHASE: 05/17/2006 GRANTOR: THE KRAEMER COMPANY

LEGAL DESCRIPTION: T12 R07-E S26 NWNW PARCEL NO: 018-0573 CONTROL NO: 97305

40 \$297,094.65 0.73830841 \$219,347.48

0 \$0.00 STAT 999999 STATE OF WISCONSIN

0.00486380 \$1,066.86 CNTY 56 SAUK COUNTY

0.00206520 \$452.99 MUNI 56018 TOWN OF GREENFIELD

0.01032260 \$2,264.24 REG 560280 SCH D OF BARABOO

0.000895 \$196.32 VTAE 000400 MADISON AREA VOCATIONAL TECH DIST

Parcel Total: \$3,980.41



State of Wisconsin / Department of Natural Resources

Tony Evers , Governor

Adam N Payne , Secretary

5/22/2023

Chapter 70.114 - Aids Payment Worksheet For Tax Year 2022(Payment Year 2023) - Payment Due January 31, 2023

5557 of 7056

LEGAL DESCRIPTION: T12 R07-E S26 PT OF SWNW	PARCEL NO: 018-0584	CONTROL NO: 97306
---	---------------------	-------------------

24.96	\$48,239.13	0.73830841	\$35,615.36	
-------	-------------	------------	-------------	--

0	\$0.00	STAT	999999	STATE OF WISCONSIN
0.00486380	\$173.22	CNTY	56	SAUK COUNTY
0.00206520	\$73.55	MUNI	56018	TOWN OF GREENFIELD
0.01032260	\$367.64	REG	560280	SCH D OF BARABOO
0.000895	\$31.88	VTAE	000400	MADISON AREA VOCATIONAL TECH DIST

Parcel Total:	\$646.29
---------------	----------

LEGAL DESCRIPTION: T12 R07-E S26 PT OF SWNW	PARCEL NO: 018-0587	CONTROL NO: 97307
---	---------------------	-------------------

1.26	\$2,563.79	0.73830841	\$1,892.87	
------	------------	------------	------------	--

0	\$0.00	STAT	999999	STATE OF WISCONSIN
0.00486380	\$9.21	CNTY	56	SAUK COUNTY
0.00206520	\$3.91	MUNI	56018	TOWN OF GREENFIELD
0.01032260	\$19.54	REG	560280	SCH D OF BARABOO
0.000895	\$1.69	VTAE	000400	MADISON AREA VOCATIONAL TECH DIST

Parcel Total:	\$34.35
---------------	---------

File Number Total:	\$4,661.05
--------------------	------------



State of Wisconsin / Department of Natural Resources

Tony Evers , Governor

Adam N Payne , Secretary

5/22/2023

Chapter 70.114 - Aids Payment Worksheet For Tax Year 2022(Payment Year 2023) - Payment Due January 31, 2023

5558 of 7056

FILE NO: P 1693 *		DATE OF PURCHASE: 07/15/1997		GRANTOR: JAROSLAW STRUTYNSKYJ	
LEGAL DESCRIPTION: T11 R07-E S17 E1/2 W1/2 SWNE		PARCEL NO: 018-0501		CONTROL NO: 78824	
9.64	\$209,137.05	0.73830841	\$154,407.64		
		0	\$0.00	STAT 999999	STATE OF WISCONSIN
		0.00486380	\$751.00	CNTY 56	SAUK COUNTY
		0.00206520	\$318.88	MUNI 56018	TOWN OF GREENFIELD
		0.01032260	\$1,593.89	REG 560280	SCH D OF BARABOO
		0.000895	\$138.19	VTAE 000400	MADISON AREA VOCATIONAL TECH DIST
Parcel Total:			\$2,801.96		

LEGAL DESCRIPTION: T11 R07-E S17 E1/2 W1/2 NWNE		PARCEL NO: 018-0501		CONTROL NO: 78825	
10	\$49,208.72	0.73830841	\$36,331.21		
		0	\$0.00	STAT 999999	STATE OF WISCONSIN
		0.00486380	\$176.71	CNTY 56	SAUK COUNTY
		0.00206520	\$75.03	MUNI 56018	TOWN OF GREENFIELD
		0.01032260	\$375.03	REG 560280	SCH D OF BARABOO
		0.000895	\$32.52	VTAE 000400	MADISON AREA VOCATIONAL TECH DIST
Parcel Total:			\$659.29		

File Number Total:			\$3,461.25		
--------------------	--	--	------------	--	--



State of Wisconsin / Department of Natural Resources

Tony Evers , Governor

Adam N Payne , Secretary

5/22/2023

Chapter 70.114 - Aids Payment Worksheet For Tax Year 2022(Payment Year 2023) - Payment Due January 31, 2023

5559 of 7056

FILE NO: P 1809 *				DATE OF PURCHASE: 07/01/2003				GRANTOR: THE NATURE CONSERVANCY			
LEGAL DESCRIPTION: T11 R07-E S09 PT OF SESW				PARCEL NO: 018-0307-00000				CONTROL NO: 90081			
10	\$35,577.08	0.73830841	\$26,266.85								
				0	\$0.00	STAT	999999	STATE OF WISCONSIN			
				0.00486380	\$127.76	CNTY	56	SAUK COUNTY			
				0.00206520	\$54.25	MUNI	56018	TOWN OF GREENFIELD			
				0.01032260	\$271.14	REG	560280	SCH D OF BARABOO			
				0.000895	\$23.51	VTAE	000400	MADISON AREA VOCATIONAL TECH DIST			
Parcel Total:					\$476.66						

LEGAL DESCRIPTION: T11 R07-E S09 PT OF NESE				PARCEL NO: 018-0312-00000				CONTROL NO: 90082			
17.84	\$15,404.58	0.73830841	\$11,373.33								
				0	\$0.00	STAT	999999	STATE OF WISCONSIN			
				0.00486380	\$55.32	CNTY	56	SAUK COUNTY			
				0.00206520	\$23.49	MUNI	56018	TOWN OF GREENFIELD			
				0.01032260	\$117.40	REG	560280	SCH D OF BARABOO			
				0.000895	\$10.18	VTAE	000400	MADISON AREA VOCATIONAL TECH DIST			
Parcel Total:					\$206.39						



State of Wisconsin / Department of Natural Resources

Tony Evers , Governor

Adam N Payne , Secretary

5/22/2023

Chapter 70.114 - Aids Payment Worksheet For Tax Year 2022(Payment Year 2023) - Payment Due January 31, 2023

5560 of 7056

LEGAL DESCRIPTION: T11 R07-E S09 PT OF NWSE				PARCEL NO: 018-0316-0000				CONTROL NO: 90083	
27.86	\$126,904.93	0.73830841	\$93,694.97						
				0	\$0.00	STAT	999999	STATE OF WISCONSIN	
				0.00486380	\$455.71	CNTY	56	SAUK COUNTY	
				0.00206520	\$193.49	MUNI	56018	TOWN OF GREENFIELD	
				0.01032260	\$967.18	REG	560280	SCH D OF BARABOO	
				0.000895	\$83.86	VTAE	000400	MADISON AREA VOCATIONAL TECH DIST	
Parcel Total:					\$1,700.24				

LEGAL DESCRIPTION: T11 R07-E S09 PT OF SWSE				PARCEL NO: 018-0317-00000				CONTROL NO: 90084	
39.25	\$111,133.40	0.73830841	\$82,050.72						
				0	\$0.00	STAT	999999	STATE OF WISCONSIN	
				0.00486380	\$399.08	CNTY	56	SAUK COUNTY	
				0.00206520	\$169.45	MUNI	56018	TOWN OF GREENFIELD	
				0.01032260	\$846.98	REG	560280	SCH D OF BARABOO	
				0.000895	\$73.44	VTAE	000400	MADISON AREA VOCATIONAL TECH DIST	
Parcel Total:					\$1,488.95				

LEGAL DESCRIPTION: T11 R07-E S09 PT OF SESE				PARCEL NO: 018-0321-00000				CONTROL NO: 90085	
5.56	\$4,767.91	0.73830841	\$3,520.19						
				0	\$0.00	STAT	999999	STATE OF WISCONSIN	
				0.00486380	\$17.12	CNTY	56	SAUK COUNTY	
				0.00206520	\$7.27	MUNI	56018	TOWN OF GREENFIELD	
				0.01032260	\$36.34	REG	560280	SCH D OF BARABOO	
				0.000895	\$3.15	VTAE	000400	MADISON AREA VOCATIONAL TECH DIST	
Parcel Total:					\$63.88				



State of Wisconsin / Department of Natural Resources

Tony Evers , Governor

Adam N Payne , Secretary

5/22/2023

Chapter 70.114 - Aids Payment Worksheet For Tax Year 2022(Payment Year 2023) - Payment Due January 31, 2023

5561 of 7056

File Number Total: \$3,936.12

FILE NO: P 1815 * DATE OF PURCHASE: 10/03/2003 GRANTOR: LAIRD FOUND. FOR HISTORICAL

LEGAL DESCRIPTION: T11 R07-E S13 NWNE PARCEL NO: 018-0400-00000 CONTROL NO: 90088

40 \$159,332.77 0.73830841 \$117,636.72

0	\$0.00	STAT	999999	STATE OF WISCONSIN
0.00486380	\$572.16	CNTY	56	SAUK COUNTY
0.00206520	\$242.94	MUNI	56018	TOWN OF GREENFIELD
0.01032260	\$1,214.32	REG	560280	SCH D OF BARABOO
0.000895	\$105.28	VTAE	000400	MADISON AREA VOCATIONAL TECH DIST

Parcel Total: \$2,134.70

File Number Total: \$2,134.70

FILE NO: P 1831 * DATE OF PURCHASE: 10/25/2004 GRANTOR: SAMUEL VANDER GALIEN

LEGAL DESCRIPTION: T11 R07-E S15 PT OF SESW PARCEL NO: 018-0469-00000 CONTROL NO: 92011

38 \$134,585.25 0.73830841 \$99,365.42

0	\$0.00	STAT	999999	STATE OF WISCONSIN
0.00486380	\$483.29	CNTY	56	SAUK COUNTY
0.00206520	\$205.21	MUNI	56018	TOWN OF GREENFIELD
0.01032260	\$1,025.71	REG	560280	SCH D OF BARABOO
0.000895	\$88.93	VTAE	000400	MADISON AREA VOCATIONAL TECH DIST

Parcel Total: \$1,803.14



State of Wisconsin / Department of Natural Resources

Tony Evers , Governor

Adam N Payne , Secretary

5/22/2023

Chapter 70.114 - Aids Payment Worksheet For Tax Year 2022(Payment Year 2023) - Payment Due January 31, 2023

5562 of 7056

LEGAL DESCRIPTION: T11 R07-E S15 W1/2 OF NWSE				PARCEL NO: 018-0472-00000				CONTROL NO: 92012	
13.65	\$70,057.97	0.73830841	\$51,724.39	0	\$0.00	STAT	999999	STATE OF WISCONSIN	
				0.00486380	\$251.58	CNTY	56	SAUK COUNTY	
				0.00206520	\$106.82	MUNI	56018	TOWN OF GREENFIELD	
				0.01032260	\$533.93	REG	560280	SCH D OF BARABOO	
				0.000895	\$46.29	VTAE	000400	MADISON AREA VOCATIONAL TECH DIST	
Parcel Total:					\$938.62				

LEGAL DESCRIPTION: T11 R07-E S15 PT OF NESW				PARCEL NO: 018-0465-00000				CONTROL NO: 92013	
28.09	\$143,433.86	0.73830841	\$105,898.43	0	\$0.00	STAT	999999	STATE OF WISCONSIN	
				0.00486380	\$515.07	CNTY	56	SAUK COUNTY	
				0.00206520	\$218.70	MUNI	56018	TOWN OF GREENFIELD	
				0.01032260	\$1,093.15	REG	560280	SCH D OF BARABOO	
				0.000895	\$94.78	VTAE	000400	MADISON AREA VOCATIONAL TECH DIST	
Parcel Total:					\$1,921.70				

File Number Total:					\$4,663.46				
--------------------	--	--	--	--	------------	--	--	--	--



State of Wisconsin / Department of Natural Resources

Tony Evers , Governor

Adam N Payne , Secretary

5/22/2023

Chapter 70.114 - Aids Payment Worksheet For Tax Year 2022(Payment Year 2023) - Payment Due January 31, 2023

5563 of 7056

FILE NO: P 1834 *		DATE OF PURCHASE: 06/07/2004		GRANTOR: JEROME J SMITH	
LEGAL DESCRIPTION: T11 R07-E S10 LT1-CSM134		PARCEL NO: 018 0337-00000		CONTROL NO: 91497	
5.88	\$59,737.49	0.73830841	\$44,104.69		
		0	\$0.00	STAT 999999	STATE OF WISCONSIN
		0.00486380	\$214.52	CNTY 56	SAUK COUNTY
		0.00206520	\$91.08	MUNI 56018	TOWN OF GREENFIELD
		0.01032260	\$455.28	REG 560280	SCH D OF BARABOO
		0.000895	\$39.47	VTAE 000400	MADISON AREA VOCATIONAL TECH DIST
Parcel Total:			\$800.35		

LEGAL DESCRIPTION: T11 R07-E S10 LT2-CSM134		PARCEL NO: 018-0338-00000		CONTROL NO: 91500	
5.08	\$51,609.89	0.73830841	\$38,104.01		
		0	\$0.00	STAT 999999	STATE OF WISCONSIN
		0.00486380	\$185.33	CNTY 56	SAUK COUNTY
		0.00206520	\$78.69	MUNI 56018	TOWN OF GREENFIELD
		0.01032260	\$393.33	REG 560280	SCH D OF BARABOO
		0.000895	\$34.10	VTAE 000400	MADISON AREA VOCATIONAL TECH DIST
Parcel Total:			\$691.45		



State of Wisconsin / Department of Natural Resources

Tony Evers , Governor

Adam N Payne , Secretary

5/22/2023

Chapter 70.114 - Aids Payment Worksheet For Tax Year 2022(Payment Year 2023) - Payment Due January 31, 2023

5564 of 7056

LEGAL DESCRIPTION: T11 R07-E S10 LT3-CSM134				PARCEL NO: 018-0339-00000				CONTROL NO: 91501	
5.18	\$52,829.40	0.73830841	\$39,004.39						
				0	\$0.00	STAT	999999	STATE OF WISCONSIN	
				0.00486380	\$189.71	CNTY	56	SAUK COUNTY	
				0.00206520	\$80.55	MUNI	56018	TOWN OF GREENFIELD	
				0.01032260	\$402.63	REG	560280	SCH D OF BARABOO	
				0.000895	\$34.91	VTAE	000400	MADISON AREA VOCATIONAL TECH DIST	
Parcel Total:					\$707.80				

LEGAL DESCRIPTION: T11 R07-E S10 LT4-CSM133				PARCEL NO: 018-0340-00000				CONTROL NO: 91502	
5.6	\$56,893.20	0.73830841	\$42,004.73						
				0	\$0.00	STAT	999999	STATE OF WISCONSIN	
				0.00486380	\$204.30	CNTY	56	SAUK COUNTY	
				0.00206520	\$86.75	MUNI	56018	TOWN OF GREENFIELD	
				0.01032260	\$433.60	REG	560280	SCH D OF BARABOO	
				0.000895	\$37.59	VTAE	000400	MADISON AREA VOCATIONAL TECH DIST	
Parcel Total:					\$762.24				

LEGAL DESCRIPTION: T11 R07-E S10 LT4-CSM134				PARCEL NO: 018-0437-00000				CONTROL NO: 91503	
5.6	\$31,698.63	0.73830841	\$23,403.37						
				0	\$0.00	STAT	999999	STATE OF WISCONSIN	
				0.00486380	\$113.83	CNTY	56	SAUK COUNTY	
				0.00206520	\$48.33	MUNI	56018	TOWN OF GREENFIELD	
				0.01032260	\$241.58	REG	560280	SCH D OF BARABOO	
				0.000895	\$20.95	VTAE	000400	MADISON AREA VOCATIONAL TECH DIST	
Parcel Total:					\$424.69				



State of Wisconsin / Department of Natural Resources

Tony Evers , Governor

Adam N Payne , Secretary

5/22/2023

Chapter 70.114 - Aids Payment Worksheet For Tax Year 2022(Payment Year 2023) - Payment Due January 31, 2023

5565 of 7056

LEGAL DESCRIPTION: T11 R07-E S10 LT1-CSM135 PARCEL NO: 018-0438-00000 CONTROL NO: 91504

5.29 \$30,477.88 0.73830841 \$22,502.07

0 \$0.00 STAT 999999 STATE OF WISCONSIN

0.00486380 \$109.44 CNTY 56 SAUK COUNTY

0.00206520 \$46.47 MUNI 56018 TOWN OF GREENFIELD

0.01032260 \$232.28 REG 560280 SCH D OF BARABOO

0.000895 \$20.14 VTAE 000400 MADISON AREA VOCATIONAL TECH DIST

Parcel Total: \$408.33

LEGAL DESCRIPTION: T11 R07-E S15 LT2-CSM135 PARCEL NO: 018-0439-00000 CONTROL NO: 91505

5.6 \$53,642.41 0.73830841 \$39,604.64

0 \$0.00 STAT 999999 STATE OF WISCONSIN

0.00486380 \$192.63 CNTY 56 SAUK COUNTY

0.00206520 \$81.79 MUNI 56018 TOWN OF GREENFIELD

0.01032260 \$408.82 REG 560280 SCH D OF BARABOO

0.000895 \$35.45 VTAE 000400 MADISON AREA VOCATIONAL TECH DIST

Parcel Total: \$718.69

File Number Total: \$4,513.55



State of Wisconsin / Department of Natural Resources

Tony Evers , Governor

Adam N Payne , Secretary

5/22/2023

Chapter 70.114 - Aids Payment Worksheet For Tax Year 2022(Payment Year 2023) - Payment Due January 31, 2023

5566 of 7056

FILE NO: P 1851 *				DATE OF PURCHASE: 01/04/2005				GRANTOR: TIMOTHY A FRANK			
LEGAL DESCRIPTION: T11 R07-E S14 PT OF NWNE				PARCEL NO: 018-0416				CONTROL NO: 93247			
19.84	\$110,372.16	0.73830841	\$81,488.69								
				0	\$0.00	STAT	999999	STATE OF WISCONSIN			
				0.00486380	\$396.34	CNTY	56	SAUK COUNTY			
				0.00206520	\$168.29	MUNI	56018	TOWN OF GREENFIELD			
				0.01032260	\$841.18	REG	560280	SCH D OF BARABOO			
				0.000895	\$72.93	VTAE	000400	MADISON AREA VOCATIONAL TECH DIST			
Parcel Total:				\$1,478.74							

File Number Total:				\$1,478.74							
--------------------	--	--	--	------------	--	--	--	--	--	--	--

FILE NO: P 1879 *				DATE OF PURCHASE: 03/02/2006				GRANTOR: ROSS P CURRY			
LEGAL DESCRIPTION: T11 R07-E S05 PT OF SESW				PARCEL NO: 018-0134				CONTROL NO: 95130			
39.2	\$226,537.95	0.73830841	\$167,254.88								
				0	\$0.00	STAT	999999	STATE OF WISCONSIN			
				0.00486380	\$813.49	CNTY	56	SAUK COUNTY			
				0.00206520	\$345.41	MUNI	56018	TOWN OF GREENFIELD			
				0.01032260	\$1,726.51	REG	560280	SCH D OF BARABOO			
				0.000895	\$149.69	VTAE	000400	MADISON AREA VOCATIONAL TECH DIST			
Parcel Total:				\$3,035.10							

File Number Total:				\$3,035.10							
--------------------	--	--	--	------------	--	--	--	--	--	--	--



State of Wisconsin / Department of Natural Resources

Tony Evers , Governor

Adam N Payne , Secretary

5/22/2023

Chapter 70.114 - Aids Payment Worksheet For Tax Year 2022(Payment Year 2023) - Payment Due January 31, 2023

5567 of 7056

FILE NO: PR 40065 *				DATE OF PURCHASE: 12/30/2009				GRANTOR: Aldo Leopold Foundation			
LEGAL DESCRIPTION: T11 R07-E S02 SWNW				PARCEL NO: 018-0027-00000				CONTROL NO: 113920			
40	\$84,250.25	0.73830841	\$62,202.67								
				0	\$0.00	STAT	999999	STATE OF WISCONSIN			
				0.00486380	\$302.54	CNTY	56	SAUK COUNTY			
				0.00206520	\$128.46	MUNI	56018	TOWN OF GREENFIELD			
				0.01032260	\$642.10	REG	560280	SCH D OF BARABOO			
				0.000895	\$55.67	VTAE	000400	MADISON AREA VOCATIONAL TECH DIST			
Parcel Total:					\$1,128.77						

LEGAL DESCRIPTION: T11 R07-E S02 PT OF NWNW				PARCEL NO: 018-0028-00000				CONTROL NO: 113921			
20.1	\$42,335.75	0.73830841	\$31,256.84								
				0	\$0.00	STAT	999999	STATE OF WISCONSIN			
				0.00486380	\$152.03	CNTY	56	SAUK COUNTY			
				0.00206520	\$64.55	MUNI	56018	TOWN OF GREENFIELD			
				0.01032260	\$322.65	REG	560280	SCH D OF BARABOO			
				0.000895	\$27.97	VTAE	000400	MADISON AREA VOCATIONAL TECH DIST			
Parcel Total:					\$567.20						



State of Wisconsin / Department of Natural Resources

Tony Evers , Governor

Adam N Payne , Secretary

5/22/2023

Chapter 70.114 - Aids Payment Worksheet For Tax Year 2022(Payment Year 2023) - Payment Due January 31, 2023

5568 of 7056

LEGAL DESCRIPTION: T11 R07-E S02 SENW				PARCEL NO: 018-0029-00000				CONTROL NO: 113922	
40	\$84,250.25	0.73830841	\$62,202.67	0	\$0.00	STAT	999999	STATE OF WISCONSIN	
				0.00486380	\$302.54	CNTY	56	SAUK COUNTY	
				0.00206520	\$128.46	MUNI	56018	TOWN OF GREENFIELD	
				0.01032260	\$642.10	REG	560280	SCH D OF BARABOO	
				0.000895	\$55.67	VTAE	000400	MADISON AREA VOCATIONAL TECH DIST	
Parcel Total:				\$1,128.77					

LEGAL DESCRIPTION: T11 R07-E S02 NESW				PARCEL NO: 018-0030-00000				CONTROL NO: 113923	
40	\$84,250.25	0.73830841	\$62,202.67	0	\$0.00	STAT	999999	STATE OF WISCONSIN	
				0.00486380	\$302.54	CNTY	56	SAUK COUNTY	
				0.00206520	\$128.46	MUNI	56018	TOWN OF GREENFIELD	
				0.01032260	\$642.10	REG	560280	SCH D OF BARABOO	
				0.000895	\$55.67	VTAE	000400	MADISON AREA VOCATIONAL TECH DIST	
Parcel Total:				\$1,128.77					

LEGAL DESCRIPTION: T11 R07-E S02 PT OF NWSW				PARCEL NO: 018-0031-00000				CONTROL NO: 113924	
20	\$42,125.12	0.73830841	\$31,101.33	0	\$0.00	STAT	999999	STATE OF WISCONSIN	
				0.00486380	\$151.27	CNTY	56	SAUK COUNTY	
				0.00206520	\$64.23	MUNI	56018	TOWN OF GREENFIELD	
				0.01032260	\$321.05	REG	560280	SCH D OF BARABOO	
				0.000895	\$27.84	VTAE	000400	MADISON AREA VOCATIONAL TECH DIST	
Parcel Total:				\$564.39					



State of Wisconsin / Department of Natural Resources

Tony Evers , Governor

Adam N Payne , Secretary

5/22/2023

Chapter 70.114 - Aids Payment Worksheet For Tax Year 2022(Payment Year 2023) - Payment Due January 31, 2023

5569 of 7056

LEGAL DESCRIPTION: T11 R07-E S03 PT OF NENE				PARCEL NO: 018-0042-00000				CONTROL NO: 113925			
39.55	\$83,302.43	0.73830841	\$61,502.88								
				0	\$0.00	STAT	999999	STATE OF WISCONSIN			
				0.00486380	\$299.14	CNTY	56	SAUK COUNTY			
				0.00206520	\$127.01	MUNI	56018	TOWN OF GREENFIELD			
				0.01032260	\$634.87	REG	560280	SCH D OF BARABOO			
				0.000895	\$55.04	VTAE	000400	MADISON AREA VOCATIONAL TECH DIST			
Parcel Total:				\$1,116.06							

LEGAL DESCRIPTION: T11 R07-E S03 PT OF NWNE				PARCEL NO: 018-0043-00000				CONTROL NO: 113926			
39.64	\$83,491.99	0.73830841	\$61,642.84								
				0	\$0.00	STAT	999999	STATE OF WISCONSIN			
				0.00486380	\$299.82	CNTY	56	SAUK COUNTY			
				0.00206520	\$127.30	MUNI	56018	TOWN OF GREENFIELD			
				0.01032260	\$636.32	REG	560280	SCH D OF BARABOO			
				0.000895	\$55.17	VTAE	000400	MADISON AREA VOCATIONAL TECH DIST			
Parcel Total:				\$1,118.61							

LEGAL DESCRIPTION: T11 R07-E S03 SWNE				PARCEL NO: 018-0044-00000				CONTROL NO: 113927			
40	\$84,250.25	0.73830841	\$62,202.67								
				0	\$0.00	STAT	999999	STATE OF WISCONSIN			
				0.00486380	\$302.54	CNTY	56	SAUK COUNTY			
				0.00206520	\$128.46	MUNI	56018	TOWN OF GREENFIELD			
				0.01032260	\$642.10	REG	560280	SCH D OF BARABOO			
				0.000895	\$55.67	VTAE	000400	MADISON AREA VOCATIONAL TECH DIST			
Parcel Total:				\$1,128.77							



State of Wisconsin / Department of Natural Resources

Tony Evers , Governor

Adam N Payne , Secretary

5/22/2023

Chapter 70.114 - Aids Payment Worksheet For Tax Year 2022(Payment Year 2023) - Payment Due January 31, 2023

5570 of 7056

LEGAL DESCRIPTION: T11 R07-E S03 SENE				PARCEL NO: 018-0045-00000				CONTROL NO: 113928	
40	\$84,250.25	0.73830841	\$62,202.67						
				0	\$0.00	STAT	999999	STATE OF WISCONSIN	
				0.00486380	\$302.54	CNTY	56	SAUK COUNTY	
				0.00206520	\$128.46	MUNI	56018	TOWN OF GREENFIELD	
				0.01032260	\$642.10	REG	560280	SCH D OF BARABOO	
				0.000895	\$55.67	VTAE	000400	MADISON AREA VOCATIONAL TECH DIST	
Parcel Total:					\$1,128.77				

LEGAL DESCRIPTION: T11 R07-E S03 PT OF NENW				PARCEL NO: 018-0046-00000				CONTROL NO: 113929	
39.73	\$83,681.56	0.73830841	\$61,782.80						
				0	\$0.00	STAT	999999	STATE OF WISCONSIN	
				0.00486380	\$300.50	CNTY	56	SAUK COUNTY	
				0.00206520	\$127.59	MUNI	56018	TOWN OF GREENFIELD	
				0.01032260	\$637.76	REG	560280	SCH D OF BARABOO	
				0.000895	\$55.30	VTAE	000400	MADISON AREA VOCATIONAL TECH DIST	
Parcel Total:					\$1,121.15				

LEGAL DESCRIPTION: T11 R07-E S03 SENW				PARCEL NO: 018-0050-00000				CONTROL NO: 113930	
40	\$84,250.25	0.73830841	\$62,202.67						
				0	\$0.00	STAT	999999	STATE OF WISCONSIN	
				0.00486380	\$302.54	CNTY	56	SAUK COUNTY	
				0.00206520	\$128.46	MUNI	56018	TOWN OF GREENFIELD	
				0.01032260	\$642.10	REG	560280	SCH D OF BARABOO	
				0.000895	\$55.67	VTAE	000400	MADISON AREA VOCATIONAL TECH DIST	
Parcel Total:					\$1,128.77				



State of Wisconsin / Department of Natural Resources

Tony Evers , Governor

Adam N Payne , Secretary

5/22/2023

Chapter 70.114 - Aids Payment Worksheet For Tax Year 2022(Payment Year 2023) - Payment Due January 31, 2023

5571 of 7056

File Number Total: \$11,260.03

FILE NO: PR 40074 *

DATE OF PURCHASE: 10/05/2010

GRANTOR: The Nature Conservancy (Sail

LEGAL DESCRIPTION: T11 R07-E S09 SWNW

PARCEL NO: 018-0292-00000, 018-0298-00000

CONTROL NO: 116220

7.78 \$82,893.23 0.73830841 \$61,200.77

0 \$0.00 STAT 999999 STATE OF WISCONSIN

0.00486380 \$297.67 CNTY 56 SAUK COUNTY

0.00206520 \$126.39 MUNI 56018 TOWN OF GREENFIELD

0.01032260 \$631.75 REG 560280 SCH D OF BARABOO

0.000895 \$54.77 VTAE 000400 MADISON AREA VOCATIONAL TECH DIST

Parcel Total: \$1,110.58

File Number Total: \$1,110.58

FILE NO: PR 40124 *

DATE OF PURCHASE: 04/23/2012

GRANTOR: G.A. Greenwood Forest Produc

LEGAL DESCRIPTION: T11 R07-E S03 PT OF NWNW

PARCEL NO: 018-0048-5000 & 0048-1000

CONTROL NO: 124374

11.72 \$71,303.18 0.73830841 \$52,643.74

0 \$0.00 STAT 999999 STATE OF WISCONSIN

0.00486380 \$256.05 CNTY 56 SAUK COUNTY

0.00206520 \$108.72 MUNI 56018 TOWN OF GREENFIELD

0.01032260 \$543.42 REG 560280 SCH D OF BARABOO

0.000895 \$47.12 VTAE 000400 MADISON AREA VOCATIONAL TECH DIST

Parcel Total: \$955.31



State of Wisconsin / Department of Natural Resources

Tony Evers , Governor

Adam N Payne , Secretary

5/22/2023

Chapter 70.114 - Aids Payment Worksheet For Tax Year 2022(Payment Year 2023) - Payment Due January 31, 2023

5572 of 7056

LEGAL DESCRIPTION: T11 R07-E S03 SWNW				PARCEL NO: 018-0049-00000				CONTROL NO: 124375			
40	\$176,208.90	0.73830841	\$130,096.52								
				0	\$0.00	STAT	999999	STATE OF WISCONSIN			
				0.00486380	\$632.76	CNTY	56	SAUK COUNTY			
				0.00206520	\$268.67	MUNI	56018	TOWN OF GREENFIELD			
				0.01032260	\$1,342.94	REG	560280	SCH D OF BARABOO			
				0.000895	\$116.44	VTAE	000400	MADISON AREA VOCATIONAL TECH DIST			
Parcel Total:					\$2,360.81						
File Number Total:					\$3,316.12						
Municipality Total:					\$43,676.29						



State of Wisconsin / Department of Natural Resources

Tony Evers , Governor

Adam N Payne , Secretary

5/22/2023

Chapter 70.114 - Aids Payment Worksheet For Tax Year 2022(Payment Year 2023) - Payment Due January 31, 2023

5573 of 7056

DETAIL FOR TOWN OF HONEY CREEK, SAUK COUNTY

Acres	Est. Adjust. Purch. Price	Level of Assessment	Adjusted Local Value	Net Gen. Tax Rate	Calc. Aid Pay Amount	Taxing Jurisdiction Type	Code	Description
FILE NO: P 1808 *			DATE OF PURCHASE: 08/26/2003			GRANTOR: THE NATURE CONSERVANCY		
LEGAL DESCRIPTION: T10 R05-E S20 PT OF NWNE				PARCEL NO: 020-0761-00000		CONTROL NO: 90076		
30	\$90,481.44	0.73231922	\$66,261.30	0	\$0.00	STAT	999999	STATE OF WISCONSIN
				0.00511340	\$338.82	CNTY	56	SAUK COUNTY
				0.00411720	\$272.81	MUNI	56020	TOWN OF HONEY CREEK
				0.01109030	\$734.86	REG	565100	SCH D OF SAUK PRAIRIE
				0.00094090	\$62.35	VTAE	000400	MADISON AREA VOCATIONAL TECH DIST
Parcel Total:					\$1,408.84			

LEGAL DESCRIPTION: T10 R05-E S20 NENW				PARCEL NO: 020-0766-00000		CONTROL NO: 90077		
40	\$98,731.32	0.73231922	\$72,302.84	0	\$0.00	STAT	999999	STATE OF WISCONSIN
				0.00511340	\$369.72	CNTY	56	SAUK COUNTY
				0.00411720	\$297.69	MUNI	56020	TOWN OF HONEY CREEK
				0.01109030	\$801.86	REG	565100	SCH D OF SAUK PRAIRIE
				0.00094090	\$68.03	VTAE	000400	MADISON AREA VOCATIONAL TECH DIST
Parcel Total:					\$1,537.30			

File Number Total:	\$2,946.14
---------------------------	-------------------



State of Wisconsin / Department of Natural Resources

Tony Evers , Governor

Adam N Payne , Secretary

5/22/2023

Chapter 70.114 - Aids Payment Worksheet For Tax Year 2022(Payment Year 2023) - Payment Due January 31, 2023

5574 of 7056

FILE NO: P 1813 *		DATE OF PURCHASE: 07/02/2003			GRANTOR: JAMES A RING		
LEGAL DESCRIPTION: T10 R04-E S13 PT OF SWSE				PARCEL NO: 020-0115-1000		CONTROL NO: 90093	
15.2	\$56,723.23	0.73231922	\$41,539.51				
		0	\$0.00	STAT	999999	STATE OF WISCONSIN	
		0.00511340	\$212.41	CNTY	56	SAUK COUNTY	
		0.00411720	\$171.03	MUNI	56020	TOWN OF HONEY CREEK	
		0.01109030	\$460.68	REG	565100	SCH D OF SAUK PRAIRIE	
		0.00094090	\$39.09	VTAE	000400	MADISON AREA VOCATIONAL TECH DIST	
Parcel Total:			\$883.21				

LEGAL DESCRIPTION: T10 R04-E S13 PT OF NWSE				PARCEL NO: 020-0114-1000		CONTROL NO: 90095	
30.4	\$113,446.46	0.73231922	\$83,079.02				
		0	\$0.00	STAT	999999	STATE OF WISCONSIN	
		0.00511340	\$424.82	CNTY	56	SAUK COUNTY	
		0.00411720	\$342.05	MUNI	56020	TOWN OF HONEY CREEK	
		0.01109030	\$921.37	REG	565100	SCH D OF SAUK PRAIRIE	
		0.00094090	\$78.17	VTAE	000400	MADISON AREA VOCATIONAL TECH DIST	
Parcel Total:			\$1,766.41				



State of Wisconsin / Department of Natural Resources

Tony Evers , Governor

Adam N Payne , Secretary

5/22/2023

Chapter 70.114 - Aids Payment Worksheet For Tax Year 2022(Payment Year 2023) - Payment Due January 31, 2023

5575 of 7056

LEGAL DESCRIPTION: T10 R04-E S13 PT OF SWNE PARCEL NO: 020-0100-1000 CONTROL NO: 90096

11.1 \$41,422.89 0.73231922 \$30,334.78

0 \$0.00 STAT 999999 STATE OF WISCONSIN

0.00511340 \$155.12 CNTY 56 SAUK COUNTY

0.00411720 \$124.89 MUNI 56020 TOWN OF HONEY CREEK

0.01109030 \$336.42 REG 565100 SCH D OF SAUK PRAIRIE

0.00094090 \$28.54 VTAE 000400 MADISON AREA VOCATIONAL TECH DIST

Parcel Total: \$644.97

File Number Total: \$3,294.59

Municipality Total: \$6,240.73



State of Wisconsin / Department of Natural Resources

Tony Evers , Governor

Adam N Payne , Secretary

5/22/2023

Chapter 70.114 - Aids Payment Worksheet For Tax Year 2022(Payment Year 2023) - Payment Due January 31, 2023

5576 of 7056

DETAIL FOR TOWN OF LA VALLE, SAUK COUNTY

Acres	Est. Adjust. Purch. Price	Level of Assessment	Adjusted Local Value	Net Gen. Tax Rate	Calc. Aid Pay Amount	Type	Code	Taxing Jurisdiction Description
FILE NO: P 1549 *			DATE OF PURCHASE: 04/14/1993			GRANTOR: TERRANCE BEUTHLING		
LEGAL DESCRIPTION: T13 R03-E S25 PT OF SWSE				PARCEL NO: 71476		CONTROL NO: 71476		
2	\$11,159.22	0.78069440	\$8,711.94	0	\$0.00	STAT	999999	STATE OF WISCONSIN
				0.00477350	\$41.59	CNTY	56	SAUK COUNTY
				0.00342640	\$29.85	MUNI	56024	TOWN OF LA VALLE
				0.00929030	\$80.94	REG	564753	SCH D OF REEDSBURG
				0.00087840	\$7.65	VTAE	000400	MADISON AREA VOCATIONAL TECH DIST
Parcel Total:					\$160.03			

LEGAL DESCRIPTION: T13 R03-E S36 PT OF NWNE				PARCEL NO: 71477		CONTROL NO: 71477		
0.54	\$2,058.44	0.78069440	\$1,607.01	0	\$0.00	STAT	999999	STATE OF WISCONSIN
				0.00477350	\$7.67	CNTY	56	SAUK COUNTY
				0.00342640	\$5.51	MUNI	56024	TOWN OF LA VALLE
				0.00929030	\$14.93	REG	564753	SCH D OF REEDSBURG
				0.00087840	\$1.41	VTAE	000400	MADISON AREA VOCATIONAL TECH DIST
Parcel Total:					\$29.52			



State of Wisconsin / Department of Natural Resources

Tony Evers , Governor

Adam N Payne , Secretary

5/22/2023

Chapter 70.114 - Aids Payment Worksheet For Tax Year 2022(Payment Year 2023) - Payment Due January 31, 2023

5577 of 7056

LEGAL DESCRIPTION: T13 R03-E S36 PT OF NENE	PARCEL NO: 71556	CONTROL NO: 71556
---	------------------	-------------------

1	\$3,804.28	0.78069440	\$2,969.98	
---	------------	------------	------------	--

0	\$0.00	STAT	999999	STATE OF WISCONSIN
0.00477350	\$14.18	CNTY	56	SAUK COUNTY
0.00342640	\$10.18	MUNI	56024	TOWN OF LA VALLE
0.00929030	\$27.59	REG	564753	SCH D OF REEDSBURG
0.00087840	\$2.61	VTAE	000400	MADISON AREA VOCATIONAL TECH DIST

Parcel Total:	\$54.56
---------------	---------

LEGAL DESCRIPTION: T13 R03-E S36 PT OF SENE	PARCEL NO: 71557	CONTROL NO: 71557
---	------------------	-------------------

1	\$3,804.28	0.78069440	\$2,969.98	
---	------------	------------	------------	--

0	\$0.00	STAT	999999	STATE OF WISCONSIN
0.00477350	\$14.18	CNTY	56	SAUK COUNTY
0.00342640	\$10.18	MUNI	56024	TOWN OF LA VALLE
0.00929030	\$27.59	REG	564753	SCH D OF REEDSBURG
0.00087840	\$2.61	VTAE	000400	MADISON AREA VOCATIONAL TECH DIST

Parcel Total:	\$54.56
---------------	---------

File Number Total:	\$298.67
--------------------	----------



State of Wisconsin / Department of Natural Resources

Tony Evers , Governor

Adam N Payne , Secretary


5/22/2023

Chapter 70.114 - Aids Payment Worksheet For Tax Year 2022(Payment Year 2023) - Payment Due January 31, 2023

5578 of 7056

FILE NO: P 1602 *		DATE OF PURCHASE: 01/18/1995		GRANTOR: RICHARD M BUTLER	
LEGAL DESCRIPTION: T13 R03-E S06 PT OF SWSW		PARCEL NO: 024-0142		CONTROL NO: 74391	
18.5	\$29,717.68	0.78069440	\$23,200.43		
		0	\$0.00	STAT 999999	STATE OF WISCONSIN
		0.00477350	\$110.75	CNTY 56	SAUK COUNTY
		0.00342640	\$79.50	MUNI 56024	TOWN OF LA VALLE
		0.00913990	\$212.05	REG 296713	SCH D OF WONEWOC-UNION CENTER
		0.00087840	\$20.38	VTAE 000400	MADISON AREA VOCATIONAL TECH DIST
Parcel Total:			\$422.68		

LEGAL DESCRIPTION: T13 R03-E S06 PT OF SESW		PARCEL NO: 024-0144		CONTROL NO: 74392	
17	\$27,303.09	0.78069440	\$21,315.37		
		0	\$0.00	STAT 999999	STATE OF WISCONSIN
		0.00477350	\$101.75	CNTY 56	SAUK COUNTY
		0.00342640	\$73.04	MUNI 56024	TOWN OF LA VALLE
		0.00913990	\$194.82	REG 296713	SCH D OF WONEWOC-UNION CENTER
		0.00087840	\$18.72	VTAE 000400	MADISON AREA VOCATIONAL TECH DIST
Parcel Total:			\$388.33		



State of Wisconsin / Department of Natural Resources

Tony Evers , Governor

Adam N Payne , Secretary

5/22/2023

Chapter 70.114 - Aids Payment Worksheet For Tax Year 2022(Payment Year 2023) - Payment Due January 31, 2023

5579 of 7056

LEGAL DESCRIPTION: T13 R03-E S06 PT OF NWSW PARCEL NO: 024-0140 CONTROL NO: 74393

6 \$9,649.46 0.78069440 \$7,533.28

0 \$0.00 STAT 999999 STATE OF WISCONSIN

0.00477350 \$35.96 CNTY 56 SAUK COUNTY

0.00342640 \$25.81 MUNI 56024 TOWN OF LA VALLE

0.00913990 \$68.85 REG 296713 SCH D OF WONEWOC-UNION CENTER

0.00087840 \$6.62 VTAE 000400 MADISON AREA VOCATIONAL TECH DIST

Parcel Total: \$137.24

File Number Total: \$948.25

Municipality Total: \$1,246.92



State of Wisconsin / Department of Natural Resources

Tony Evers , Governor

Adam N Payne , Secretary

5/22/2023

Chapter 70.114 - Aids Payment Worksheet For Tax Year 2022(Payment Year 2023) - Payment Due January 31, 2023

5580 of 7056

DETAIL FOR TOWN OF MERRIMAC, SAUK COUNTY

Acres	Est. Adjust. Purch. Price	Level of Assessment	Adjusted Local Value	Net Gen. Tax Rate	Calc. Aid Pay Amount	----- Taxing Jurisdiction -----		
						Type	Code	Description
FILE NO: FI 2239 *			DATE OF PURCHASE: 03/24/1992			GRANTOR: WIS DEPT OF TRANSPORTATION		
LEGAL DESCRIPTION: T10 R07-E S04 PT OF NESW				PARCEL NO: 70523		CONTROL NO: 70523		
0.05	\$394.83	0.79509894	\$313.93					
				0	\$0.00	STAT	999999	STATE OF WISCONSIN
				0.00464590	\$1.46	CNTY	56	SAUK COUNTY
				0.00095010	\$0.30	MUNI	56026	TOWN OF MERRIMAC
				0.01007630	\$3.16	REG	565100	SCH D OF SAUK PRAIRIE
				0.00085490	\$0.27	VTAE	000400	MADISON AREA VOCATIONAL TECH DIST
Parcel Total:					\$5.19			

LEGAL DESCRIPTION: T10 R07-E S04 PT OF NWSE				PARCEL NO: 70524		CONTROL NO: 70524		
0.45	\$3,553.51	0.79509894	\$2,825.39					
				0	\$0.00	STAT	999999	STATE OF WISCONSIN
				0.00464590	\$13.13	CNTY	56	SAUK COUNTY
				0.00095010	\$2.68	MUNI	56026	TOWN OF MERRIMAC
				0.01007630	\$28.47	REG	565100	SCH D OF SAUK PRAIRIE
				0.00085490	\$2.42	VTAE	000400	MADISON AREA VOCATIONAL TECH DIST
Parcel Total:					\$46.70			

File Number Total:					\$51.89			
--------------------	--	--	--	--	---------	--	--	--



State of Wisconsin / Department of Natural Resources

Tony Evers , Governor

Adam N Payne , Secretary

5/22/2023

Chapter 70.114 - Aids Payment Worksheet For Tax Year 2022(Payment Year 2023) - Payment Due January 31, 2023

5581 of 7056

FILE NO: FI 2240 *	DATE OF PURCHASE: 04/09/1993	GRANTOR: RICHARD CASALE
LEGAL DESCRIPTION: T10 R07-E S04 PT OF NWSE	PARCEL NO: 026-0072-00000	CONTROL NO: 71451
0.05	\$14,535.34	0.79509894 \$11,557.04
	0	\$0.00 STAT 999999 STATE OF WISCONSIN
	0.00464590	\$53.69 CNTY 56 SAUK COUNTY
	0.00095010	\$10.98 MUNI 56026 TOWN OF MERRIMAC
	0.01007630	\$116.45 REG 565100 SCH D OF SAUK PRAIRIE
	0.00085490	\$9.88 VTAE 000400 MADISON AREA VOCATIONAL TECH DIST
Parcel Total:		\$191.00

File Number Total:	\$191.00
--------------------	----------

FILE NO: NA 20030 *	DATE OF PURCHASE: 12/22/2009	GRANTOR: Devil's Head Ski Area Leasin
LEGAL DESCRIPTION: T11 R07-E S22 PT OF SESE	PARCEL NO: 026-0322-00000	CONTROL NO: 111740
20	\$171,242.76	0.79509894 \$136,154.93
	0	\$0.00 STAT 999999 STATE OF WISCONSIN
	0.00464590	\$632.56 CNTY 56 SAUK COUNTY
	0.00095010	\$129.35 MUNI 56026 TOWN OF MERRIMAC
	0.00982220	\$1,337.34 REG 560280 SCH D OF BARABOO
	0.00085490	\$116.40 VTAE 000400 MADISON AREA VOCATIONAL TECH DIST
Parcel Total:		\$2,215.65

File Number Total:	\$2,215.65
--------------------	------------



State of Wisconsin / Department of Natural Resources

Tony Evers , Governor

Adam N Payne , Secretary

5/22/2023

Chapter 70.114 - Aids Payment Worksheet For Tax Year 2022(Payment Year 2023) - Payment Due January 31, 2023

5582 of 7056

FILE NO: P 1544 *				DATE OF PURCHASE: 07/20/1992				GRANTOR: TIMOTHY JOHN DANUBE			
LEGAL DESCRIPTION: T11 R07-E S31 SENW				PARCEL NO: 026-0565-00000				CONTROL NO: 70491			
40	\$157,918.05	0.79509894	\$125,560.47								
				0	\$0.00	STAT	999999	STATE OF WISCONSIN			
				0.00464590	\$583.34	CNTY	56	SAUK COUNTY			
				0.00095010	\$119.29	MUNI	56026	TOWN OF MERRIMAC			
				0.01007630	\$1,265.18	REG	565100	SCH D OF SAUK PRAIRIE			
				0.00085490	\$107.34	VTAE	000400	MADISON AREA VOCATIONAL TECH DIST			
Parcel Total:					\$2,075.15						

LEGAL DESCRIPTION: T11 R07-E S31 PT OF NESW				PARCEL NO: 026-0566-00000				CONTROL NO: 70492			
20	\$102,672.79	0.79509894	\$81,635.03								
				0	\$0.00	STAT	999999	STATE OF WISCONSIN			
				0.00464590	\$379.27	CNTY	56	SAUK COUNTY			
				0.00095010	\$77.56	MUNI	56026	TOWN OF MERRIMAC			
				0.01007630	\$822.57	REG	565100	SCH D OF SAUK PRAIRIE			
				0.00085490	\$69.79	VTAE	000400	MADISON AREA VOCATIONAL TECH DIST			
Parcel Total:					\$1,349.19						

File Number Total:					\$3,424.34						
--------------------	--	--	--	--	------------	--	--	--	--	--	--



State of Wisconsin / Department of Natural Resources

Tony Evers , Governor

Adam N Payne , Secretary

5/22/2023

Chapter 70.114 - Aids Payment Worksheet For Tax Year 2022(Payment Year 2023) - Payment Due January 31, 2023

5583 of 7056

FILE NO: P 1550 *				DATE OF PURCHASE: 08/14/1992				GRANTOR: THOMAS DANUBE			
LEGAL DESCRIPTION: T11 R07-E S31 FR SWNW				PARCEL NO: 564				CONTROL NO: 70513			
33.69	\$144,864.81	0.79509894	\$115,181.86								
				0	\$0.00	STAT	999999	STATE OF WISCONSIN			
				0.00464590	\$535.12	CNTY	56	SAUK COUNTY			
				0.00095010	\$109.43	MUNI	56026	TOWN OF MERRIMAC			
				0.01007630	\$1,160.60	REG	565100	SCH D OF SAUK PRAIRIE			
				0.00085490	\$98.47	VTAE	000400	MADISON AREA VOCATIONAL TECH DIST			
Parcel Total:					\$1,903.62						

LEGAL DESCRIPTION: T11 R07-E S31 PT OF NWSW				PARCEL NO: 567				CONTROL NO: 70514			
23.16	\$125,202.05	0.79509894	\$99,548.02								
				0	\$0.00	STAT	999999	STATE OF WISCONSIN			
				0.00464590	\$462.49	CNTY	56	SAUK COUNTY			
				0.00095010	\$94.58	MUNI	56026	TOWN OF MERRIMAC			
				0.01007630	\$1,003.07	REG	565100	SCH D OF SAUK PRAIRIE			
				0.00085490	\$85.10	VTAE	000400	MADISON AREA VOCATIONAL TECH DIST			
Parcel Total:					\$1,645.24						

File Number Total:					\$3,548.86						
--------------------	--	--	--	--	------------	--	--	--	--	--	--



State of Wisconsin / Department of Natural Resources

Tony Evers , Governor

Adam N Payne , Secretary

5/22/2023

Chapter 70.114 - Aids Payment Worksheet For Tax Year 2022(Payment Year 2023) - Payment Due January 31, 2023

5584 of 7056

FILE NO: P 1589 *				DATE OF PURCHASE: 01/19/1994				GRANTOR: WILLIAM WOLBERG			
LEGAL DESCRIPTION: T11 R07-E S30 NWSE				PARCEL NO: 026-0550				CONTROL NO: 72123			
40	\$390,975.29	0.79509894	\$310,864.04								
				0	\$0.00	STAT	999999	STATE OF WISCONSIN			
				0.00464590	\$1,444.24	CNTY	56	SAUK COUNTY			
				0.00095010	\$295.34	MUNI	56026	TOWN OF MERRIMAC			
				0.01007630	\$3,132.34	REG	565100	SCH D OF SAUK PRAIRIE			
				0.00085490	\$265.76	VTAE	000400	MADISON AREA VOCATIONAL TECH DIST			
Parcel Total:					\$5,137.68						

File Number Total:					\$5,137.68						
--------------------	--	--	--	--	------------	--	--	--	--	--	--

FILE NO: P 1740 *				DATE OF PURCHASE: 12/27/1999				GRANTOR: JOHN HENRY BURCKHARDT			
LEGAL DESCRIPTION: T11 R07-E S30 W1/2 OF SWSE				PARCEL NO: 026-0552				CONTROL NO: 83391			
20	\$70,201.39	0.79509894	\$55,817.05								
				0	\$0.00	STAT	999999	STATE OF WISCONSIN			
				0.00464590	\$259.32	CNTY	56	SAUK COUNTY			
				0.00095010	\$53.03	MUNI	56026	TOWN OF MERRIMAC			
				0.01007630	\$562.43	REG	565100	SCH D OF SAUK PRAIRIE			
				0.00085490	\$47.72	VTAE	000400	MADISON AREA VOCATIONAL TECH DIST			
Parcel Total:					\$922.50						

File Number Total:					\$922.50						
--------------------	--	--	--	--	----------	--	--	--	--	--	--



State of Wisconsin / Department of Natural Resources

Tony Evers , Governor

Adam N Payne , Secretary

5/22/2023

Chapter 70.114 - Aids Payment Worksheet For Tax Year 2022(Payment Year 2023) - Payment Due January 31, 2023

5585 of 7056

FILE NO: P 1765 *				DATE OF PURCHASE: 05/25/2001				GRANTOR: GORDON HEIMLICH			
LEGAL DESCRIPTION: T11 R07-E S30 W1/2 OF NESE				PARCEL NO: 026-0549				CONTROL NO: 85543			
20	\$111,941.24	0.79509894	\$89,004.36								
				0	\$0.00	STAT	999999	STATE OF WISCONSIN			
				0.00464590	\$413.51	CNTY	56	SAUK COUNTY			
				0.00095010	\$84.56	MUNI	56026	TOWN OF MERRIMAC			
				0.01007630	\$896.83	REG	565100	SCH D OF SAUK PRAIRIE			
				0.00085490	\$76.09	VTAE	000400	MADISON AREA VOCATIONAL TECH DIST			
Parcel Total:				\$1,470.99							

File Number Total:				\$1,470.99							
--------------------	--	--	--	------------	--	--	--	--	--	--	--

FILE NO: P 1877 *				DATE OF PURCHASE: 01/03/2006				GRANTOR: CARL GRAF			
LEGAL DESCRIPTION: T11 R07-E S31 PT OF NWNW				PARCEL NO: 026-0563-00000				CONTROL NO: 95102			
33.68	\$99,850.78	0.79509894	\$79,391.25								
				0	\$0.00	STAT	999999	STATE OF WISCONSIN			
				0.00464590	\$368.84	CNTY	56	SAUK COUNTY			
				0.00095010	\$75.43	MUNI	56026	TOWN OF MERRIMAC			
				0.01007630	\$799.97	REG	565100	SCH D OF SAUK PRAIRIE			
				0.00085490	\$67.87	VTAE	000400	MADISON AREA VOCATIONAL TECH DIST			
Parcel Total:				\$1,312.11							

File Number Total:				\$1,312.11							
--------------------	--	--	--	------------	--	--	--	--	--	--	--



State of Wisconsin / Department of Natural Resources

Tony Evers , Governor

Adam N Payne , Secretary

5/22/2023

Chapter 70.114 - Aids Payment Worksheet For Tax Year 2022(Payment Year 2023) - Payment Due January 31, 2023

5586 of 7056

FILE NO: PR 40057 *				DATE OF PURCHASE: 05/15/2010				GRANTOR: Joseph F Kosik			
LEGAL DESCRIPTION: T11 R07-E S30 SESW				PARCEL NO: 026-0547-00000				CONTROL NO: 110760			
20	\$75,614.47	0.79509894	\$60,120.98								
				0	\$0.00	STAT	999999	STATE OF WISCONSIN			
				0.00464590	\$279.32	CNTY	56	SAUK COUNTY			
				0.00095010	\$57.12	MUNI	56026	TOWN OF MERRIMAC			
				0.01007630	\$605.79	REG	565100	SCH D OF SAUK PRAIRIE			
				0.00085490	\$51.40	VTAE	000400	MADISON AREA VOCATIONAL TECH DIST			
				Parcel Total:		\$993.63					

				File Number Total:		\$993.63					
--	--	--	--	--------------------	--	----------	--	--	--	--	--

FILE NO: PR 40079 *				DATE OF PURCHASE: 05/10/2010				GRANTOR: National Park Service (Badge			
LEGAL DESCRIPTION: T10 R07-E S06 PT OF NENW				PARCEL NO:				CONTROL NO: 116728			
1.85	\$3,885.81	0.79509894	\$3,089.61								
				0	\$0.00	STAT	999999	STATE OF WISCONSIN			
				0.00464590	\$14.35	CNTY	56	SAUK COUNTY			
				0.00095010	\$2.94	MUNI	56026	TOWN OF MERRIMAC			
				0.01007630	\$31.13	REG	565100	SCH D OF SAUK PRAIRIE			
				0.00085490	\$2.64	VTAE	000400	MADISON AREA VOCATIONAL TECH DIST			
				Parcel Total:		\$51.06					



State of Wisconsin / Department of Natural Resources

Tony Evers , Governor

Adam N Payne , Secretary

5/22/2023

Chapter 70.114 - Aids Payment Worksheet For Tax Year 2022(Payment Year 2023) - Payment Due January 31, 2023

5587 of 7056

LEGAL DESCRIPTION: T10 R07-E S06 PT OF NWNW				PARCEL NO:				CONTROL NO: 116729	
31.24	\$65,617.73	0.79509894	\$52,172.59						
				0	\$0.00	STAT	999999	STATE OF WISCONSIN	
				0.00464590	\$242.39	CNTY	56	SAUK COUNTY	
				0.00095010	\$49.57	MUNI	56026	TOWN OF MERRIMAC	
				0.01007630	\$525.70	REG	565100	SCH D OF SAUK PRAIRIE	
				0.00085490	\$44.60	VTAE	000400	MADISON AREA VOCATIONAL TECH DIST	
Parcel Total:					\$862.26				

LEGAL DESCRIPTION: T10 R07-E S06 PT OF SWNW				PARCEL NO:				CONTROL NO: 116730	
36.18	\$75,993.91	0.79509894	\$60,422.68						
				0	\$0.00	STAT	999999	STATE OF WISCONSIN	
				0.00464590	\$280.72	CNTY	56	SAUK COUNTY	
				0.00095010	\$57.40	MUNI	56026	TOWN OF MERRIMAC	
				0.01007630	\$608.83	REG	565100	SCH D OF SAUK PRAIRIE	
				0.00085490	\$51.66	VTAE	000400	MADISON AREA VOCATIONAL TECH DIST	
Parcel Total:					\$998.61				

LEGAL DESCRIPTION: T10 R07-E S06 PT OF SENW				PARCEL NO:				CONTROL NO: 116731	
21.27	\$44,676.35	0.79509894	\$35,522.12						
				0	\$0.00	STAT	999999	STATE OF WISCONSIN	
				0.00464590	\$165.03	CNTY	56	SAUK COUNTY	
				0.00095010	\$33.75	MUNI	56026	TOWN OF MERRIMAC	
				0.01007630	\$357.93	REG	565100	SCH D OF SAUK PRAIRIE	
				0.00085490	\$30.37	VTAE	000400	MADISON AREA VOCATIONAL TECH DIST	
Parcel Total:					\$587.08				



State of Wisconsin / Department of Natural Resources

Tony Evers , Governor

Adam N Payne , Secretary

5/22/2023

Chapter 70.114 - Aids Payment Worksheet For Tax Year 2022(Payment Year 2023) - Payment Due January 31, 2023

5588 of 7056

LEGAL DESCRIPTION: T10 R07-E S06 NESW				PARCEL NO:				CONTROL NO: 116732			
40	\$84,017.59	0.79509894	\$66,802.29	0	\$0.00	STAT	999999	STATE OF WISCONSIN			
				0.00464590	\$310.36	CNTY	56	SAUK COUNTY			
				0.00095010	\$63.47	MUNI	56026	TOWN OF MERRIMAC			
				0.01007630	\$673.12	REG	565100	SCH D OF SAUK PRAIRIE			
				0.00085490	\$57.11	VTAE	000400	MADISON AREA VOCATIONAL TECH DIST			
Parcel Total:				\$1,104.06							

LEGAL DESCRIPTION: T10 R07-E S06 PT OF NWSW				PARCEL NO:				CONTROL NO: 116733			
36.17	\$75,972.91	0.79509894	\$60,405.98	0	\$0.00	STAT	999999	STATE OF WISCONSIN			
				0.00464590	\$280.64	CNTY	56	SAUK COUNTY			
				0.00095010	\$57.39	MUNI	56026	TOWN OF MERRIMAC			
				0.01007630	\$608.67	REG	565100	SCH D OF SAUK PRAIRIE			
				0.00085490	\$51.64	VTAE	000400	MADISON AREA VOCATIONAL TECH DIST			
Parcel Total:				\$998.34							

LEGAL DESCRIPTION: T10 R07-E S06 PT OF SWSW				PARCEL NO:				CONTROL NO: 116734			
35.17	\$73,872.46	0.79509894	\$58,735.92	0	\$0.00	STAT	999999	STATE OF WISCONSIN			
				0.00464590	\$272.88	CNTY	56	SAUK COUNTY			
				0.00095010	\$55.80	MUNI	56026	TOWN OF MERRIMAC			
				0.01007630	\$591.84	REG	565100	SCH D OF SAUK PRAIRIE			
				0.00085490	\$50.21	VTAE	000400	MADISON AREA VOCATIONAL TECH DIST			
Parcel Total:				\$970.73							



State of Wisconsin / Department of Natural Resources

Tony Evers , Governor

Adam N Payne , Secretary

5/22/2023

Chapter 70.114 - Aids Payment Worksheet For Tax Year 2022(Payment Year 2023) - Payment Due January 31, 2023

5589 of 7056

LEGAL DESCRIPTION: T10 R07-E S06 SESW				PARCEL NO:				CONTROL NO: 116735	
40	\$84,017.59	0.79509894	\$66,802.29	0	\$0.00	STAT	999999	STATE OF WISCONSIN	
				0.00464590	\$310.36	CNTY	56	SAUK COUNTY	
				0.00095010	\$63.47	MUNI	56026	TOWN OF MERRIMAC	
				0.01007630	\$673.12	REG	565100	SCH D OF SAUK PRAIRIE	
				0.00085490	\$57.11	VTAE	000400	MADISON AREA VOCATIONAL TECH DIST	
Parcel Total:				\$1,104.06					

LEGAL DESCRIPTION: T10 R07-E S06 PT OF NWSE				PARCEL NO:				CONTROL NO: 116736	
7.76	\$16,299.41	0.79509894	\$12,959.65	0	\$0.00	STAT	999999	STATE OF WISCONSIN	
				0.00464590	\$60.21	CNTY	56	SAUK COUNTY	
				0.00095010	\$12.31	MUNI	56026	TOWN OF MERRIMAC	
				0.01007630	\$130.58	REG	565100	SCH D OF SAUK PRAIRIE	
				0.00085490	\$11.08	VTAE	000400	MADISON AREA VOCATIONAL TECH DIST	
Parcel Total:				\$214.18					

LEGAL DESCRIPTION: T10 R07-E S06 PT OF SWSE				PARCEL NO:				CONTROL NO: 116737	
31.13	\$65,386.69	0.79509894	\$51,988.89	0	\$0.00	STAT	999999	STATE OF WISCONSIN	
				0.00464590	\$241.54	CNTY	56	SAUK COUNTY	
				0.00095010	\$49.39	MUNI	56026	TOWN OF MERRIMAC	
				0.01007630	\$523.85	REG	565100	SCH D OF SAUK PRAIRIE	
				0.00085490	\$44.45	VTAE	000400	MADISON AREA VOCATIONAL TECH DIST	
Parcel Total:				\$859.23					



State of Wisconsin / Department of Natural Resources

Tony Evers , Governor

Adam N Payne , Secretary

5/22/2023

Chapter 70.114 - Aids Payment Worksheet For Tax Year 2022(Payment Year 2023) - Payment Due January 31, 2023

5590 of 7056

LEGAL DESCRIPTION: T10 R07-E S06 PT OF SESE				PARCEL NO:				CONTROL NO: 116738	
1.11	\$2,331.49	0.79509894	\$1,853.76	0	\$0.00	STAT	999999	STATE OF WISCONSIN	
				0.00464590	\$8.61	CNTY	56	SAUK COUNTY	
				0.00095010	\$1.76	MUNI	56026	TOWN OF MERRIMAC	
				0.01007630	\$18.68	REG	565100	SCH D OF SAUK PRAIRIE	
				0.00085490	\$1.58	VTAE	000400	MADISON AREA VOCATIONAL TECH DIST	
Parcel Total:				\$30.63					

LEGAL DESCRIPTION: T10 R07-E S07 PT OF NENE				PARCEL NO:				CONTROL NO: 116739	
12.76	\$26,801.60	0.79509894	\$21,309.93	0	\$0.00	STAT	999999	STATE OF WISCONSIN	
				0.00464590	\$99.00	CNTY	56	SAUK COUNTY	
				0.00095010	\$20.25	MUNI	56026	TOWN OF MERRIMAC	
				0.01007630	\$214.72	REG	565100	SCH D OF SAUK PRAIRIE	
				0.00085490	\$18.22	VTAE	000400	MADISON AREA VOCATIONAL TECH DIST	
Parcel Total:				\$352.19					

LEGAL DESCRIPTION: T10 R07-E S07 NWNE				PARCEL NO:				CONTROL NO: 116740	
40	\$84,017.59	0.79509894	\$66,802.29	0	\$0.00	STAT	999999	STATE OF WISCONSIN	
				0.00464590	\$310.36	CNTY	56	SAUK COUNTY	
				0.00095010	\$63.47	MUNI	56026	TOWN OF MERRIMAC	
				0.01007630	\$673.12	REG	565100	SCH D OF SAUK PRAIRIE	
				0.00085490	\$57.11	VTAE	000400	MADISON AREA VOCATIONAL TECH DIST	
Parcel Total:				\$1,104.06					



State of Wisconsin / Department of Natural Resources

Tony Evers , Governor

Adam N Payne , Secretary

5/22/2023

Chapter 70.114 - Aids Payment Worksheet For Tax Year 2022(Payment Year 2023) - Payment Due January 31, 2023

5591 of 7056

LEGAL DESCRIPTION: T10 R07-E S07 PT OF SWNE				PARCEL NO:				CONTROL NO: 116741			
2.48	\$5,209.09	0.79509894	\$4,141.75								
				0	\$0.00	STAT	999999	STATE OF WISCONSIN			
				0.00464590	\$19.24	CNTY	56	SAUK COUNTY			
				0.00095010	\$3.93	MUNI	56026	TOWN OF MERRIMAC			
				0.01007630	\$41.73	REG	565100	SCH D OF SAUK PRAIRIE			
				0.00085490	\$3.54	VTAE	000400	MADISON AREA VOCATIONAL TECH DIST			
				Parcel Total:	\$68.44						

LEGAL DESCRIPTION: T10 R07-E S07 PT OF SENE				PARCEL NO:				CONTROL NO: 116742			
22.62	\$47,511.94	0.79509894	\$37,776.70								
				0	\$0.00	STAT	999999	STATE OF WISCONSIN			
				0.00464590	\$175.51	CNTY	56	SAUK COUNTY			
				0.00095010	\$35.89	MUNI	56026	TOWN OF MERRIMAC			
				0.01007630	\$380.65	REG	565100	SCH D OF SAUK PRAIRIE			
				0.00085490	\$32.30	VTAE	000400	MADISON AREA VOCATIONAL TECH DIST			
				Parcel Total:	\$624.35						

LEGAL DESCRIPTION: T10 R07-E S07 PT OF NENW				PARCEL NO:				CONTROL NO: 116743			
38.01	\$79,837.72	0.79509894	\$63,478.88								
				0	\$0.00	STAT	999999	STATE OF WISCONSIN			
				0.00464590	\$294.92	CNTY	56	SAUK COUNTY			
				0.00095010	\$60.31	MUNI	56026	TOWN OF MERRIMAC			
				0.01007630	\$639.63	REG	565100	SCH D OF SAUK PRAIRIE			
				0.00085490	\$54.27	VTAE	000400	MADISON AREA VOCATIONAL TECH DIST			
				Parcel Total:	\$1,049.13						



State of Wisconsin / Department of Natural Resources

Tony Evers , Governor

Adam N Payne , Secretary

5/22/2023

Chapter 70.114 - Aids Payment Worksheet For Tax Year 2022(Payment Year 2023) - Payment Due January 31, 2023

5592 of 7056

LEGAL DESCRIPTION: T10 R07-E S07 PT OF NWNW				PARCEL NO:				CONTROL NO: 116744			
31.15	\$65,428.69	0.79509894	\$52,022.29								
				0	\$0.00	STAT	999999	STATE OF WISCONSIN			
				0.00464590	\$241.69	CNTY	56	SAUK COUNTY			
				0.00095010	\$49.42	MUNI	56026	TOWN OF MERRIMAC			
				0.01007630	\$524.19	REG	565100	SCH D OF SAUK PRAIRIE			
				0.00085490	\$44.47	VTAE	000400	MADISON AREA VOCATIONAL TECH DIST			
				Parcel Total:	\$859.77						

LEGAL DESCRIPTION: T10 R07-E S07 PT OF NESW				PARCEL NO:				CONTROL NO: 116745			
8.08	\$16,971.56	0.79509894	\$13,494.07								
				0	\$0.00	STAT	999999	STATE OF WISCONSIN			
				0.00464590	\$62.69	CNTY	56	SAUK COUNTY			
				0.00095010	\$12.82	MUNI	56026	TOWN OF MERRIMAC			
				0.01007630	\$135.97	REG	565100	SCH D OF SAUK PRAIRIE			
				0.00085490	\$11.54	VTAE	000400	MADISON AREA VOCATIONAL TECH DIST			
				Parcel Total:	\$223.02						

LEGAL DESCRIPTION: T10 R07-E S07 PT OF SESW				PARCEL NO:				CONTROL NO: 116746			
4.7	\$9,872.07	0.79509894	\$7,849.27								
				0	\$0.00	STAT	999999	STATE OF WISCONSIN			
				0.00464590	\$36.47	CNTY	56	SAUK COUNTY			
				0.00095010	\$7.46	MUNI	56026	TOWN OF MERRIMAC			
				0.01007630	\$79.09	REG	565100	SCH D OF SAUK PRAIRIE			
				0.00085490	\$6.71	VTAE	000400	MADISON AREA VOCATIONAL TECH DIST			
				Parcel Total:	\$129.73						



State of Wisconsin / Department of Natural Resources

Tony Evers , Governor

Adam N Payne , Secretary

5/22/2023

Chapter 70.114 - Aids Payment Worksheet For Tax Year 2022(Payment Year 2023) - Payment Due January 31, 2023

5593 of 7056

LEGAL DESCRIPTION: T10 R07-E S07 PT OF NESE				PARCEL NO:				CONTROL NO: 116747			
30.27	\$63,580.31	0.79509894	\$50,552.64								
				0	\$0.00	STAT	999999	STATE OF WISCONSIN			
				0.00464590	\$234.86	CNTY	56	SAUK COUNTY			
				0.00095010	\$48.03	MUNI	56026	TOWN OF MERRIMAC			
				0.01007630	\$509.38	REG	565100	SCH D OF SAUK PRAIRIE			
				0.00085490	\$43.22	VTAE	000400	MADISON AREA VOCATIONAL TECH DIST			
				Parcel Total:	\$835.49						

LEGAL DESCRIPTION: T10 R07-E S07 PT OF NWSE				PARCEL NO:				CONTROL NO: 116748			
30.11	\$63,244.23	0.79509894	\$50,285.42								
				0	\$0.00	STAT	999999	STATE OF WISCONSIN			
				0.00464590	\$233.62	CNTY	56	SAUK COUNTY			
				0.00095010	\$47.77	MUNI	56026	TOWN OF MERRIMAC			
				0.01007630	\$506.69	REG	565100	SCH D OF SAUK PRAIRIE			
				0.00085490	\$42.99	VTAE	000400	MADISON AREA VOCATIONAL TECH DIST			
				Parcel Total:	\$831.07						

LEGAL DESCRIPTION: T10 R07-E S07 PT OF SWSE				PARCEL NO:				CONTROL NO: 116749			
36.64	\$76,960.11	0.79509894	\$61,190.90								
				0	\$0.00	STAT	999999	STATE OF WISCONSIN			
				0.00464590	\$284.29	CNTY	56	SAUK COUNTY			
				0.00095010	\$58.13	MUNI	56026	TOWN OF MERRIMAC			
				0.01007630	\$616.57	REG	565100	SCH D OF SAUK PRAIRIE			
				0.00085490	\$52.31	VTAE	000400	MADISON AREA VOCATIONAL TECH DIST			
				Parcel Total:	\$1,011.30						



State of Wisconsin / Department of Natural Resources

Tony Evers , Governor

Adam N Payne , Secretary

5/22/2023

Chapter 70.114 - Aids Payment Worksheet For Tax Year 2022(Payment Year 2023) - Payment Due January 31, 2023

5594 of 7056

LEGAL DESCRIPTION: T10 R07-E S08 PT OF NENW				PARCEL NO:				CONTROL NO: 116751	
1.28	\$2,688.56	0.79509894	\$2,137.67	0	\$0.00	STAT	999999	STATE OF WISCONSIN	
				0.00464590	\$9.93	CNTY	56	SAUK COUNTY	
				0.00095010	\$2.03	MUNI	56026	TOWN OF MERRIMAC	
				0.01007630	\$21.54	REG	565100	SCH D OF SAUK PRAIRIE	
				0.00085490	\$1.83	VTAE	000400	MADISON AREA VOCATIONAL TECH DIST	
Parcel Total:				\$35.33					

LEGAL DESCRIPTION: T10 R07-E S08 PT GV LT 2				PARCEL NO:				CONTROL NO: 116752	
0.69	\$1,449.31	0.79509894	\$1,152.34	0	\$0.00	STAT	999999	STATE OF WISCONSIN	
				0.00464590	\$5.35	CNTY	56	SAUK COUNTY	
				0.00095010	\$1.09	MUNI	56026	TOWN OF MERRIMAC	
				0.01007630	\$11.61	REG	565100	SCH D OF SAUK PRAIRIE	
				0.00085490	\$0.99	VTAE	000400	MADISON AREA VOCATIONAL TECH DIST	
Parcel Total:				\$19.04					

LEGAL DESCRIPTION: T10 R07-E S08 PT OF SENW				PARCEL NO:				CONTROL NO: 116753	
3.24	\$6,805.43	0.79509894	\$5,410.99	0	\$0.00	STAT	999999	STATE OF WISCONSIN	
				0.00464590	\$25.14	CNTY	56	SAUK COUNTY	
				0.00095010	\$5.14	MUNI	56026	TOWN OF MERRIMAC	
				0.01007630	\$54.52	REG	565100	SCH D OF SAUK PRAIRIE	
				0.00085490	\$4.63	VTAE	000400	MADISON AREA VOCATIONAL TECH DIST	
Parcel Total:				\$89.43					



State of Wisconsin / Department of Natural Resources

Tony Evers , Governor

Adam N Payne , Secretary

5/22/2023

Chapter 70.114 - Aids Payment Worksheet For Tax Year 2022(Payment Year 2023) - Payment Due January 31, 2023

5595 of 7056

LEGAL DESCRIPTION: T10 R07-E S18 PT OF NWNE				PARCEL NO:				CONTROL NO: 116754	
38.4	\$80,656.89	0.79509894	\$64,130.21						
				0	\$0.00	STAT	999999	STATE OF WISCONSIN	
				0.00464590	\$297.94	CNTY	56	SAUK COUNTY	
				0.00095010	\$60.93	MUNI	56026	TOWN OF MERRIMAC	
				0.01007630	\$646.19	REG	565100	SCH D OF SAUK PRAIRIE	
				0.00085490	\$54.83	VTAE	000400	MADISON AREA VOCATIONAL TECH DIST	
Parcel Total:					\$1,059.89				

LEGAL DESCRIPTION: T10 R07-E S18 PT OF SWNE				PARCEL NO:				CONTROL NO: 116755	
38.07	\$79,963.74	0.79509894	\$63,579.09						
				0	\$0.00	STAT	999999	STATE OF WISCONSIN	
				0.00464590	\$295.38	CNTY	56	SAUK COUNTY	
				0.00095010	\$60.40	MUNI	56026	TOWN OF MERRIMAC	
				0.01007630	\$640.64	REG	565100	SCH D OF SAUK PRAIRIE	
				0.00085490	\$54.35	VTAE	000400	MADISON AREA VOCATIONAL TECH DIST	
Parcel Total:					\$1,050.77				

LEGAL DESCRIPTION: T10 R07-E S18 PT OF SENW				PARCEL NO:				CONTROL NO: 116757	
1.16	\$2,436.51	0.79509894	\$1,937.27						
				0	\$0.00	STAT	999999	STATE OF WISCONSIN	
				0.00464590	\$9.00	CNTY	56	SAUK COUNTY	
				0.00095010	\$1.84	MUNI	56026	TOWN OF MERRIMAC	
				0.01007630	\$19.52	REG	565100	SCH D OF SAUK PRAIRIE	
				0.00085490	\$1.66	VTAE	000400	MADISON AREA VOCATIONAL TECH DIST	
Parcel Total:					\$32.02				



State of Wisconsin / Department of Natural Resources

Tony Evers , Governor

Adam N Payne , Secretary

5/22/2023

Chapter 70.114 - Aids Payment Worksheet For Tax Year 2022(Payment Year 2023) - Payment Due January 31, 2023

5596 of 7056

LEGAL DESCRIPTION: T10 R07-E S18 PT OF NESW				PARCEL NO:				CONTROL NO: 116758			
14.72	\$30,918.48	0.79509894	\$24,583.25								
				0	\$0.00	STAT	999999	STATE OF WISCONSIN			
				0.00464590	\$114.21	CNTY	56	SAUK COUNTY			
				0.00095010	\$23.36	MUNI	56026	TOWN OF MERRIMAC			
				0.01007630	\$247.71	REG	565100	SCH D OF SAUK PRAIRIE			
				0.00085490	\$21.02	VTAE	000400	MADISON AREA VOCATIONAL TECH DIST			
				Parcel Total:	\$406.30						

LEGAL DESCRIPTION: T10 R07-E S18 PT OF NWSW				PARCEL NO:				CONTROL NO: 116759			
1.4	\$2,940.62	0.79509894	\$2,338.08								
				0	\$0.00	STAT	999999	STATE OF WISCONSIN			
				0.00464590	\$10.86	CNTY	56	SAUK COUNTY			
				0.00095010	\$2.22	MUNI	56026	TOWN OF MERRIMAC			
				0.01007630	\$23.56	REG	565100	SCH D OF SAUK PRAIRIE			
				0.00085490	\$2.00	VTAE	000400	MADISON AREA VOCATIONAL TECH DIST			
				Parcel Total:	\$38.64						

LEGAL DESCRIPTION: T10 R07-E S18 PT OF SESW				PARCEL NO:				CONTROL NO: 116760			
11.7	\$24,575.15	0.79509894	\$19,539.68								
				0	\$0.00	STAT	999999	STATE OF WISCONSIN			
				0.00464590	\$90.78	CNTY	56	SAUK COUNTY			
				0.00095010	\$18.56	MUNI	56026	TOWN OF MERRIMAC			
				0.01007630	\$196.89	REG	565100	SCH D OF SAUK PRAIRIE			
				0.00085490	\$16.70	VTAE	000400	MADISON AREA VOCATIONAL TECH DIST			
				Parcel Total:	\$322.93						



State of Wisconsin / Department of Natural Resources

Tony Evers , Governor

Adam N Payne , Secretary

5/22/2023

Chapter 70.114 - Aids Payment Worksheet For Tax Year 2022(Payment Year 2023) - Payment Due January 31, 2023

5597 of 7056

LEGAL DESCRIPTION: T10 R07-E S18 PT OF NWSE				PARCEL NO:				CONTROL NO: 116761	
21.14	\$44,403.29	0.79509894	\$35,305.01	0	\$0.00	STAT	999999	STATE OF WISCONSIN	
				0.00464590	\$164.02	CNTY	56	SAUK COUNTY	
				0.00095010	\$33.54	MUNI	56026	TOWN OF MERRIMAC	
				0.01007630	\$355.74	REG	565100	SCH D OF SAUK PRAIRIE	
				0.00085490	\$30.18	VTAE	000400	MADISON AREA VOCATIONAL TECH DIST	
Parcel Total:				\$583.48					

LEGAL DESCRIPTION: T10 R07-E S18 PT GV LT 2				PARCEL NO:				CONTROL NO: 116762	
4.56	\$9,578.00	0.79509894	\$7,615.46	0	\$0.00	STAT	999999	STATE OF WISCONSIN	
				0.00464590	\$35.38	CNTY	56	SAUK COUNTY	
				0.00095010	\$7.24	MUNI	56026	TOWN OF MERRIMAC	
				0.01007630	\$76.74	REG	565100	SCH D OF SAUK PRAIRIE	
				0.00085490	\$6.51	VTAE	000400	MADISON AREA VOCATIONAL TECH DIST	
Parcel Total:				\$125.87					

LEGAL DESCRIPTION: T11 R07-E S31 PT OF SWSW				PARCEL NO:				CONTROL NO: 116776	
5.32	\$11,174.33	0.79509894	\$8,884.70	0	\$0.00	STAT	999999	STATE OF WISCONSIN	
				0.00464590	\$41.28	CNTY	56	SAUK COUNTY	
				0.00095010	\$8.44	MUNI	56026	TOWN OF MERRIMAC	
				0.01007630	\$89.52	REG	565100	SCH D OF SAUK PRAIRIE	
				0.00085490	\$7.60	VTAE	000400	MADISON AREA VOCATIONAL TECH DIST	
Parcel Total:				\$146.84					



State of Wisconsin / Department of Natural Resources

Tony Evers , Governor

Adam N Payne , Secretary

5/22/2023

Chapter 70.114 - Aids Payment Worksheet For Tax Year 2022(Payment Year 2023) - Payment Due January 31, 2023

5598 of 7056

LEGAL DESCRIPTION: T10 R07-E S18 PT GV LT 1				PARCEL NO:				CONTROL NO: 123081	
1.05	\$2,205.46	0.79509894	\$1,753.56	0	\$0.00	STAT	999999	STATE OF WISCONSIN	
				0.00464590	\$8.15	CNTY	56	SAUK COUNTY	
				0.00095010	\$1.67	MUNI	56026	TOWN OF MERRIMAC	
				0.01007630	\$17.67	REG	565100	SCH D OF SAUK PRAIRIE	
				0.00085490	\$1.50	VTAE	000400	MADISON AREA VOCATIONAL TECH DIST	
Parcel Total:				\$28.99					

LEGAL DESCRIPTION: T10 R07-E S18 PT GV LT 2				PARCEL NO:				CONTROL NO: 123082	
43.12	\$90,570.95	0.79509894	\$72,012.87	0	\$0.00	STAT	999999	STATE OF WISCONSIN	
				0.00464590	\$334.56	CNTY	56	SAUK COUNTY	
				0.00095010	\$68.42	MUNI	56026	TOWN OF MERRIMAC	
				0.01007630	\$725.62	REG	565100	SCH D OF SAUK PRAIRIE	
				0.00085490	\$61.56	VTAE	000400	MADISON AREA VOCATIONAL TECH DIST	
Parcel Total:				\$1,190.16					

LEGAL DESCRIPTION: T10 R07-E S19 PT GV LT 5				PARCEL NO:				CONTROL NO: 123083	
7.5	\$15,753.29	0.79509894	\$12,525.43	0	\$0.00	STAT	999999	STATE OF WISCONSIN	
				0.00464590	\$58.19	CNTY	56	SAUK COUNTY	
				0.00095010	\$11.90	MUNI	56026	TOWN OF MERRIMAC	
				0.01007630	\$126.21	REG	565100	SCH D OF SAUK PRAIRIE	
				0.00085490	\$10.71	VTAE	000400	MADISON AREA VOCATIONAL TECH DIST	
Parcel Total:				\$207.01					



State of Wisconsin / Department of Natural Resources

Tony Evers , Governor

Adam N Payne , Secretary

5/22/2023

Chapter 70.114 - Aids Payment Worksheet For Tax Year 2022(Payment Year 2023) - Payment Due January 31, 2023

5599 of 7056

File Number Total: \$20,205.49

FILE NO: PR 40096 *

DATE OF PURCHASE: 01/20/2011

GRANTOR: Eugene R. & Gail H. McCallum

LEGAL DESCRIPTION: T11 R07-E S20 SENE

PARCEL NO: 026-0267-00000

CONTROL NO: 121661

40 \$454,340.79 0.79509894 \$361,245.88

0 \$0.00 STAT 999999 STATE OF WISCONSIN

0.00464590 \$1,678.31 CNTY 56 SAUK COUNTY

0.00095010 \$343.20 MUNI 56026 TOWN OF MERRIMAC

0.00982220 \$3,548.22 REG 560280 SCH D OF BARABOO

0.00085490 \$308.83 VTAE 000400 MADISON AREA VOCATIONAL TECH DIST

Parcel Total: \$5,878.56

File Number Total: \$5,878.56

FILE NO: PR 40208 *

DATE OF PURCHASE: 04/24/2015

GRANTOR: National Park Service

LEGAL DESCRIPTION: T10 R07-E S07 NWSW

PARCEL NO:

CONTROL NO: 132282

37 \$37,048.74 0.79509894 \$29,457.41

0 \$0.00 STAT 999999 STATE OF WISCONSIN

0.00464590 \$136.86 CNTY 56 SAUK COUNTY

0.00095010 \$27.99 MUNI 56026 TOWN OF MERRIMAC

0.01007630 \$296.82 REG 565100 SCH D OF SAUK PRAIRIE

0.00085490 \$25.18 VTAE 000400 MADISON AREA VOCATIONAL TECH DIST

Parcel Total: \$486.85



State of Wisconsin / Department of Natural Resources

Tony Evers , Governor

Adam N Payne , Secretary

5/22/2023

Chapter 70.114 - Aids Payment Worksheet For Tax Year 2022(Payment Year 2023) - Payment Due January 31, 2023

5600 of 7056

LEGAL DESCRIPTION: T10 R07-E S07 PT OF NESW				PARCEL NO:				CONTROL NO: 132283	
30.3	\$30,339.91	0.79509894	\$24,123.23						
				0	\$0.00	STAT	999999	STATE OF WISCONSIN	
				0.00464590	\$112.07	CNTY	56	SAUK COUNTY	
				0.00095010	\$22.92	MUNI	56026	TOWN OF MERRIMAC	
				0.01007630	\$243.07	REG	565100	SCH D OF SAUK PRAIRIE	
				0.00085490	\$20.62	VTAE	000400	MADISON AREA VOCATIONAL TECH DIST	
Parcel Total:					\$398.68				

LEGAL DESCRIPTION: T10 R07-E S07 SWSW				PARCEL NO:				CONTROL NO: 132284	
37	\$37,048.74	0.79509894	\$29,457.41						
				0	\$0.00	STAT	999999	STATE OF WISCONSIN	
				0.00464590	\$136.86	CNTY	56	SAUK COUNTY	
				0.00095010	\$27.99	MUNI	56026	TOWN OF MERRIMAC	
				0.01007630	\$296.82	REG	565100	SCH D OF SAUK PRAIRIE	
				0.00085490	\$25.18	VTAE	000400	MADISON AREA VOCATIONAL TECH DIST	
Parcel Total:					\$486.85				

LEGAL DESCRIPTION: T10 R07-E S07 PT OF SESW				PARCEL NO:				CONTROL NO: 132285	
36.01	\$36,057.43	0.79509894	\$28,669.22						
				0	\$0.00	STAT	999999	STATE OF WISCONSIN	
				0.00464590	\$133.19	CNTY	56	SAUK COUNTY	
				0.00095010	\$27.24	MUNI	56026	TOWN OF MERRIMAC	
				0.01007630	\$288.88	REG	565100	SCH D OF SAUK PRAIRIE	
				0.00085490	\$24.51	VTAE	000400	MADISON AREA VOCATIONAL TECH DIST	
Parcel Total:					\$473.82				



State of Wisconsin / Department of Natural Resources

Tony Evers , Governor

Adam N Payne , Secretary

5/22/2023

Chapter 70.114 - Aids Payment Worksheet For Tax Year 2022(Payment Year 2023) - Payment Due January 31, 2023

5601 of 7056

LEGAL DESCRIPTION: T10 R07-E S07 PT OF SWSE	PARCEL NO:	CONTROL NO: 132295
---	------------	--------------------

1.04	\$1,041.38	0.79509894	\$828.00	
------	------------	------------	----------	--

0	\$0.00	STAT	999999	STATE OF WISCONSIN
0.00464590	\$3.85	CNTY	56	SAUK COUNTY
0.00095010	\$0.79	MUNI	56026	TOWN OF MERRIMAC
0.01007630	\$8.34	REG	565100	SCH D OF SAUK PRAIRIE
0.00085490	\$0.71	VTAE	000400	MADISON AREA VOCATIONAL TECH DIST

Parcel Total:	\$13.69
---------------	---------

File Number Total:	\$1,859.89
--------------------	------------

FILE NO: PR 40222 *	DATE OF PURCHASE: 12/23/2016	GRANTOR: National Park Service
---------------------	------------------------------	--------------------------------

LEGAL DESCRIPTION: T10 R07-E S07 PT OF NWNW	PARCEL NO: 026-0170-00000	CONTROL NO: 133630
---	---------------------------	--------------------

5.16	\$5,211.10	0.79509894	\$4,143.34	
------	------------	------------	------------	--

0	\$0.00	STAT	999999	STATE OF WISCONSIN
0.00464590	\$19.25	CNTY	56	SAUK COUNTY
0.00095010	\$3.94	MUNI	56026	TOWN OF MERRIMAC
0.01007630	\$41.75	REG	565100	SCH D OF SAUK PRAIRIE
0.00085490	\$3.54	VTAE	000400	MADISON AREA VOCATIONAL TECH DIST

Parcel Total:	\$68.48
---------------	---------



State of Wisconsin / Department of Natural Resources

Tony Evers , Governor

Adam N Payne , Secretary

5/22/2023

Chapter 70.114 - Aids Payment Worksheet For Tax Year 2022(Payment Year 2023) - Payment Due January 31, 2023

5602 of 7056

LEGAL DESCRIPTION: T10 R07-E S07 PT OF NENW				PARCEL NO: 026-0170-00000				CONTROL NO: 133631	
2.13	\$2,151.09	0.79509894	\$1,710.33						
				0	\$0.00	STAT	999999	STATE OF WISCONSIN	
				0.00464590	\$7.95	CNTY	56	SAUK COUNTY	
				0.00095010	\$1.62	MUNI	56026	TOWN OF MERRIMAC	
				0.01007630	\$17.23	REG	565100	SCH D OF SAUK PRAIRIE	
				0.00085490	\$1.46	VTAE	000400	MADISON AREA VOCATIONAL TECH DIST	
Parcel Total:					\$28.26				

LEGAL DESCRIPTION: T10 R07-E S07 SWNW				PARCEL NO: 026-0170-00000				CONTROL NO: 133632	
36.41	\$36,770.55	0.79509894	\$29,236.22						
				0	\$0.00	STAT	999999	STATE OF WISCONSIN	
				0.00464590	\$135.83	CNTY	56	SAUK COUNTY	
				0.00095010	\$27.78	MUNI	56026	TOWN OF MERRIMAC	
				0.01007630	\$294.59	REG	565100	SCH D OF SAUK PRAIRIE	
				0.00085490	\$24.99	VTAE	000400	MADISON AREA VOCATIONAL TECH DIST	
Parcel Total:					\$483.19				

LEGAL DESCRIPTION: T10 R07-E S07 SENW				PARCEL NO: 026-0170-00000				CONTROL NO: 133633	
40	\$40,396.11	0.79509894	\$32,118.90						
				0	\$0.00	STAT	999999	STATE OF WISCONSIN	
				0.00464590	\$149.22	CNTY	56	SAUK COUNTY	
				0.00095010	\$30.51	MUNI	56026	TOWN OF MERRIMAC	
				0.01007630	\$323.64	REG	565100	SCH D OF SAUK PRAIRIE	
				0.00085490	\$27.46	VTAE	000400	MADISON AREA VOCATIONAL TECH DIST	
Parcel Total:					\$530.83				



State of Wisconsin / Department of Natural Resources

Tony Evers , Governor

Adam N Payne , Secretary

5/22/2023

Chapter 70.114 - Aids Payment Worksheet For Tax Year 2022(Payment Year 2023) - Payment Due January 31, 2023

5603 of 7056

LEGAL DESCRIPTION: T10 R07-E S07 PT OF SWNE				PARCEL NO: 026-0170-00000				CONTROL NO: 133634	
38.75	\$39,133.72	0.79509894	\$31,115.18	0	\$0.00	STAT	999999	STATE OF WISCONSIN	
				0.00464590	\$144.56	CNTY	56	SAUK COUNTY	
				0.00095010	\$29.56	MUNI	56026	TOWN OF MERRIMAC	
				0.01007630	\$313.52	REG	565100	SCH D OF SAUK PRAIRIE	
				0.00085490	\$26.60	VTAE	000400	MADISON AREA VOCATIONAL TECH DIST	
Parcel Total:				\$514.24					

LEGAL DESCRIPTION: T10 R07-E S07 PT OF NESW				PARCEL NO: 026-0170-00000				CONTROL NO: 133635	
2.36	\$2,383.37	0.79509894	\$1,895.01	0	\$0.00	STAT	999999	STATE OF WISCONSIN	
				0.00464590	\$8.80	CNTY	56	SAUK COUNTY	
				0.00095010	\$1.80	MUNI	56026	TOWN OF MERRIMAC	
				0.01007630	\$19.09	REG	565100	SCH D OF SAUK PRAIRIE	
				0.00085490	\$1.62	VTAE	000400	MADISON AREA VOCATIONAL TECH DIST	
Parcel Total:				\$31.31					

LEGAL DESCRIPTION: T10 R07-E S07 PT OF NWSE				PARCEL NO: 026-0170-00000				CONTROL NO: 133636	
9.21	\$9,301.21	0.79509894	\$7,395.38	0	\$0.00	STAT	999999	STATE OF WISCONSIN	
				0.00464590	\$34.36	CNTY	56	SAUK COUNTY	
				0.00095010	\$7.03	MUNI	56026	TOWN OF MERRIMAC	
				0.01007630	\$74.52	REG	565100	SCH D OF SAUK PRAIRIE	
				0.00085490	\$6.32	VTAE	000400	MADISON AREA VOCATIONAL TECH DIST	
Parcel Total:				\$122.23					



State of Wisconsin / Department of Natural Resources

Tony Evers , Governor

Adam N Payne , Secretary

5/22/2023

Chapter 70.114 - Aids Payment Worksheet For Tax Year 2022(Payment Year 2023) - Payment Due January 31, 2023

5604 of 7056

File Number Total: \$1,778.54

FILE NO: PR 40233 *

DATE OF PURCHASE: 03/24/2003

GRANTOR: EVAN E CLINGMAN

LEGAL DESCRIPTION: T10 R07-E S08 LT2-CSM4794

PARCEL NO: 026-0200

CONTROL NO: 135658

0.5 \$18,174.96 0.79509894 \$14,450.89

0 \$0.00 STAT 999999 STATE OF WISCONSIN

0.00464590 \$67.14 CNTY 56 SAUK COUNTY

0.00095010 \$13.73 MUNI 56026 TOWN OF MERRIMAC

0.01007630 \$145.61 REG 565100 SCH D OF SAUK PRAIRIE

0.00085490 \$12.35 VTAE 000400 MADISON AREA VOCATIONAL TECH DIST

Parcel Total: \$238.83

LEGAL DESCRIPTION: T10 R07-E S08 LT2-CSM4794

PARCEL NO: 026-0177

CONTROL NO: 135659

2.75 \$94,759.81 0.79509894 \$75,343.43

0 \$0.00 STAT 999999 STATE OF WISCONSIN

0.00464590 \$350.04 CNTY 56 SAUK COUNTY

0.00095010 \$71.58 MUNI 56026 TOWN OF MERRIMAC

0.01007630 \$759.18 REG 565100 SCH D OF SAUK PRAIRIE

0.00085490 \$64.41 VTAE 000400 MADISON AREA VOCATIONAL TECH DIST

Parcel Total: \$1,245.21



State of Wisconsin / Department of Natural Resources

Tony Evers , Governor

Adam N Payne , Secretary

5/22/2023

Chapter 70.114 - Aids Payment Worksheet For Tax Year 2022(Payment Year 2023) - Payment Due January 31, 2023

5605 of 7056

LEGAL DESCRIPTION: T10 R07-E S08 LT2-CSM4794	PARCEL NO: 026-0837	CONTROL NO: 135663
--	---------------------	--------------------

0.12	\$119,589.74	0.79509894	\$95,085.67
------	--------------	------------	-------------

0	\$0.00	STAT	999999	STATE OF WISCONSIN
---	--------	------	--------	--------------------

0.00464590	\$441.76	CNTY	56	SAUK COUNTY
------------	----------	------	----	-------------

0.00095010	\$90.34	MUNI	56026	TOWN OF MERRIMAC
------------	---------	------	-------	------------------

0.01007630	\$958.11	REG	565100	SCH D OF SAUK PRAIRIE
------------	----------	-----	--------	-----------------------

0.00085490	\$81.29	VTAE	000400	MADISON AREA VOCATIONAL TECH DIST
------------	---------	------	--------	-----------------------------------

Parcel Total:	\$1,571.50
---------------	------------

LEGAL DESCRIPTION: T10 R07-E S08 LT2-CSM4794	PARCEL NO: 026-0837	CONTROL NO: 135664
--	---------------------	--------------------

0.13	\$119,589.74	0.79509894	\$95,085.67
------	--------------	------------	-------------

0	\$0.00	STAT	999999	STATE OF WISCONSIN
---	--------	------	--------	--------------------

0.00464590	\$441.76	CNTY	56	SAUK COUNTY
------------	----------	------	----	-------------

0.00095010	\$90.34	MUNI	56026	TOWN OF MERRIMAC
------------	---------	------	-------	------------------

0.01007630	\$958.11	REG	565100	SCH D OF SAUK PRAIRIE
------------	----------	-----	--------	-----------------------

0.00085490	\$81.29	VTAE	000400	MADISON AREA VOCATIONAL TECH DIST
------------	---------	------	--------	-----------------------------------

Parcel Total:	\$1,571.50
---------------	------------

File Number Total:	\$4,627.04
--------------------	------------

Municipality Total:	\$53,618.17
---------------------	-------------



State of Wisconsin / Department of Natural Resources

Tony Evers , Governor

Adam N Payne , Secretary

5/22/2023

Chapter 70.114 - Aids Payment Worksheet For Tax Year 2022(Payment Year 2023) - Payment Due January 31, 2023

5606 of 7056

DETAIL FOR TOWN OF PRAIRIE DU SAC, SAUK COUNTY

Acres	Est. Adjust. Purch. Price	Level of Assessment	Adjusted Local Value	Net Gen. Tax Rate	Calc. Aid Pay Amount	----- Taxing Jurisdiction -----		
						Type	Code	Description
FILE NO: NA 20169 *			DATE OF PURCHASE: 08/12/2019			GRANTOR: Groundswell Conservancy Inc.		
LEGAL DESCRIPTION: T09 R06-E S30 Lot 1, CSM 1312				PARCEL NO: 028-0533-00000		CONTROL NO: 138409		
31.42	\$103,374.78	0.81011411	\$83,745.37					
				0	\$0.00	STAT	999999	STATE OF WISCONSIN
				0.004346	\$363.96	CNTY	56	SAUK COUNTY
				0.00089080	\$74.60	MUNI	56028	TOWN OF PRAIRIE DU SAC
				0.00942590	\$789.38	REG	565100	SCH D OF SAUK PRAIRIE
				0.00079970	\$66.97	VTAE	000400	MADISON AREA VOCATIONAL TECH DIST
Parcel Total:					\$1,294.91			

File Number Total: \$1,294.91

FILE NO: NA 20177 *			DATE OF PURCHASE: 01/26/2021			GRANTOR: F&K Farms LLC		
LEGAL DESCRIPTION: T09 R06-E S19 PT OF NWSE				PARCEL NO: 028046900000		CONTROL NO: 139045		
20	\$67,312.81	0.81011411	\$54,531.06					
				0	\$0.00	STAT	999999	STATE OF WISCONSIN
				0.004346	\$236.99	CNTY	56	SAUK COUNTY
				0.00089080	\$48.58	MUNI	56028	TOWN OF PRAIRIE DU SAC
				0.00942590	\$514.01	REG	565100	SCH D OF SAUK PRAIRIE
				0.00079970	\$43.61	VTAE	000400	MADISON AREA VOCATIONAL TECH DIST
Parcel Total:					\$843.19			



State of Wisconsin / Department of Natural Resources

Tony Evers , Governor

Adam N Payne , Secretary

5/22/2023

Chapter 70.114 - Aids Payment Worksheet For Tax Year 2022(Payment Year 2023) - Payment Due January 31, 2023

5607 of 7056

LEGAL DESCRIPTION: T09 R06-E S19 PT OF SWNE	PARCEL NO: 028045400000	CONTROL NO: 140033
---	-------------------------	--------------------

5	\$16,828.20	0.81011411	\$13,632.76	
---	-------------	------------	-------------	--

0	\$0.00	STAT	999999	STATE OF WISCONSIN
0.004346	\$59.25	CNTY	56	SAUK COUNTY
0.00089080	\$12.14	MUNI	56028	TOWN OF PRAIRIE DU SAC
0.00942590	\$128.50	REG	565100	SCH D OF SAUK PRAIRIE
0.00079970	\$10.90	VTAE	000400	MADISON AREA VOCATIONAL TECH DIST

Parcel Total:	\$210.79
---------------	----------

File Number Total:	\$1,053.98
--------------------	------------

FILE NO: WR 207 *	DATE OF PURCHASE: 09/20/1993	GRANTOR: EMANUEL PHILIPP II, ET AL
-------------------	------------------------------	------------------------------------

LEGAL DESCRIPTION: T09 R06-E S22 GOV LOT 9	PARCEL NO: 028-0522	CONTROL NO: 71899
--	---------------------	-------------------

18.18	\$12,560.22	0.81011411	\$10,175.21	
-------	-------------	------------	-------------	--

0	\$0.00	STAT	999999	STATE OF WISCONSIN
0.004346	\$44.22	CNTY	56	SAUK COUNTY
0.00089080	\$9.06	MUNI	56028	TOWN OF PRAIRIE DU SAC
0.00942590	\$95.91	REG	565100	SCH D OF SAUK PRAIRIE
0.00079970	\$8.14	VTAE	000400	MADISON AREA VOCATIONAL TECH DIST

Parcel Total:	\$157.33
---------------	----------

File Number Total:	\$157.33
--------------------	----------



State of Wisconsin / Department of Natural Resources

Tony Evers , Governor

Adam N Payne , Secretary

5/22/2023

Chapter 70.114 - Aids Payment Worksheet For Tax Year 2022(Payment Year 2023) - Payment Due January 31, 2023

5608 of 7056

FILE NO: WR 266 *	DATE OF PURCHASE: 10/06/1992	GRANTOR: LUKE MCNEELY
LEGAL DESCRIPTION: T09 R06-E S13 GOV LOT 6	PARCEL NO: 028-0333	CONTROL NO: 70724
35.7	\$120,228.81	0.81011411 \$97,399.05
	0	\$0.00 STAT 999999 STATE OF WISCONSIN
	0.004346	\$423.30 CNTY 56 SAUK COUNTY
	0.00089080	\$86.76 MUNI 56028 TOWN OF PRAIRIE DU SAC
	0.00942590	\$918.08 REG 565100 SCH D OF SAUK PRAIRIE
	0.00079970	\$77.89 VTAE 000400 MADISON AREA VOCATIONAL TECH DIST
Parcel Total:		\$1,506.03

LEGAL DESCRIPTION: T09 R06-E S14 GOV LOT 5	PARCEL NO: 028-0360	CONTROL NO: 70725
8.1	\$22,001.75	0.81011411 \$17,823.93
	0	\$0.00 STAT 999999 STATE OF WISCONSIN
	0.004346	\$77.46 CNTY 56 SAUK COUNTY
	0.00089080	\$15.88 MUNI 56028 TOWN OF PRAIRIE DU SAC
	0.00942590	\$168.01 REG 565100 SCH D OF SAUK PRAIRIE
	0.00079970	\$14.25 VTAE 000400 MADISON AREA VOCATIONAL TECH DIST
Parcel Total:		\$275.60

File Number Total:	\$1,781.63
--------------------	------------



State of Wisconsin / Department of Natural Resources

Tony Evers , Governor

Adam N Payne , Secretary

5/22/2023

Chapter 70.114 - Aids Payment Worksheet For Tax Year 2022(Payment Year 2023) - Payment Due January 31, 2023

5609 of 7056

FILE NO: WR 394 *				DATE OF PURCHASE: 08/17/1995				GRANTOR: BRUCE SCOVILLE			
LEGAL DESCRIPTION: T09 R06-E S20 PT GV LT 2				PARCEL NO: 028 0485-00000				CONTROL NO: 75491			
28.88	\$32,109.29	0.81011411	\$26,012.19								
				0	\$0.00	STAT	999999	STATE OF WISCONSIN			
				0.004346	\$113.05	CNTY	56	SAUK COUNTY			
				0.00089080	\$23.17	MUNI	56028	TOWN OF PRAIRIE DU SAC			
				0.00942590	\$245.19	REG	565100	SCH D OF SAUK PRAIRIE			
				0.00079970	\$20.80	VTAE	000400	MADISON AREA VOCATIONAL TECH DIST			
Parcel Total:					\$402.21						

File Number Total:					\$402.21						
--------------------	--	--	--	--	----------	--	--	--	--	--	--

FILE NO: WR 403 *				DATE OF PURCHASE: 01/17/1996				GRANTOR: SAUK COUNTY			
LEGAL DESCRIPTION: T09 R06-E S14 GOV LOT 1				PARCEL NO: 028-0354				CONTROL NO: 76460			
34.75	\$31,181.25	0.81011411	\$25,260.37								
				0	\$0.00	STAT	999999	STATE OF WISCONSIN			
				0.004346	\$109.78	CNTY	56	SAUK COUNTY			
				0.00089080	\$22.50	MUNI	56028	TOWN OF PRAIRIE DU SAC			
				0.00942590	\$238.10	REG	565100	SCH D OF SAUK PRAIRIE			
				0.00079970	\$20.20	VTAE	000400	MADISON AREA VOCATIONAL TECH DIST			
Parcel Total:					\$390.58						

File Number Total:					\$390.58						
--------------------	--	--	--	--	----------	--	--	--	--	--	--



State of Wisconsin / Department of Natural Resources

Tony Evers , Governor

Adam N Payne , Secretary

5/22/2023

Chapter 70.114 - Aids Payment Worksheet For Tax Year 2022(Payment Year 2023) - Payment Due January 31, 2023

5610 of 7056

FILE NO: WR 619 *				DATE OF PURCHASE: 07/16/2007				GRANTOR: The Nature Conservancy			
LEGAL DESCRIPTION: T09 R06-E S30 PT OF NWSE				PARCEL NO: 097673				CONTROL NO: 97673			
34	\$99,080.14	0.81011411	\$80,266.22								
				0	\$0.00	STAT	999999	STATE OF WISCONSIN			
				0.004346	\$348.84	CNTY	56	SAUK COUNTY			
				0.00089080	\$71.50	MUNI	56028	TOWN OF PRAIRIE DU SAC			
				0.00942590	\$756.58	REG	565100	SCH D OF SAUK PRAIRIE			
				0.00079970	\$64.19	VTAE	000400	MADISON AREA VOCATIONAL TECH DIST			
Parcel Total:					\$1,241.11						

LEGAL DESCRIPTION: T09 R06-E S30 PT OF NESE				PARCEL NO: 097674				CONTROL NO: 97674			
20	\$58,282.43	0.81011411	\$47,215.42								
				0	\$0.00	STAT	999999	STATE OF WISCONSIN			
				0.004346	\$205.20	CNTY	56	SAUK COUNTY			
				0.00089080	\$42.06	MUNI	56028	TOWN OF PRAIRIE DU SAC			
				0.00942590	\$445.05	REG	565100	SCH D OF SAUK PRAIRIE			
				0.00079970	\$37.76	VTAE	000400	MADISON AREA VOCATIONAL TECH DIST			
Parcel Total:					\$730.07						



State of Wisconsin / Department of Natural Resources

Tony Evers , Governor

Adam N Payne , Secretary

5/22/2023

Chapter 70.114 - Aids Payment Worksheet For Tax Year 2022(Payment Year 2023) - Payment Due January 31, 2023

5611 of 7056

LEGAL DESCRIPTION: T09 R06-E S30 PT OF SWNE				PARCEL NO: 097675				CONTROL NO: 97675			
2.5	\$7,285.30	0.81011411	\$5,901.93								
				0	\$0.00	STAT	999999	STATE OF WISCONSIN			
				0.004346	\$25.65	CNTY	56	SAUK COUNTY			
				0.00089080	\$5.26	MUNI	56028	TOWN OF PRAIRIE DU SAC			
				0.00942590	\$55.63	REG	565100	SCH D OF SAUK PRAIRIE			
				0.00079970	\$4.72	VTAE	000400	MADISON AREA VOCATIONAL TECH DIST			
				Parcel Total:	\$91.26						

LEGAL DESCRIPTION: T09 R06-E S30 PT OF SENE				PARCEL NO: 097676				CONTROL NO: 97676			
8	\$23,312.97	0.81011411	\$18,886.17								
				0	\$0.00	STAT	999999	STATE OF WISCONSIN			
				0.004346	\$82.08	CNTY	56	SAUK COUNTY			
				0.00089080	\$16.82	MUNI	56028	TOWN OF PRAIRIE DU SAC			
				0.00942590	\$178.02	REG	565100	SCH D OF SAUK PRAIRIE			
				0.00079970	\$15.10	VTAE	000400	MADISON AREA VOCATIONAL TECH DIST			
				Parcel Total:	\$292.02						

LEGAL DESCRIPTION: T09 R06-E S30 PT OF S2NE				PARCEL NO:				CONTROL NO: 129495			
0.5	\$1,478.31	0.81011411	\$1,197.60								
				0	\$0.00	STAT	999999	STATE OF WISCONSIN			
				0.004346	\$5.20	CNTY	56	SAUK COUNTY			
				0.00089080	\$1.07	MUNI	56028	TOWN OF PRAIRIE DU SAC			
				0.00942590	\$11.29	REG	565100	SCH D OF SAUK PRAIRIE			
				0.00079970	\$0.96	VTAE	000400	MADISON AREA VOCATIONAL TECH DIST			
				Parcel Total:	\$18.52						



State of Wisconsin / Department of Natural Resources

Tony Evers , Governor

Adam N Payne , Secretary

5/22/2023

Chapter 70.114 - Aids Payment Worksheet For Tax Year 2022(Payment Year 2023) - Payment Due January 31, 2023

5612 of 7056

File Number Total: \$2,372.98

FILE NO: WR 70018 *

DATE OF PURCHASE: 08/18/2009

GRANTOR: Frederick J Wyttbach

LEGAL DESCRIPTION: T09 R06-E S21 NENE

PARCEL NO: 028 0492-00000

CONTROL NO: 106960

39.8 \$114,829.35 0.81011411 \$93,024.87

0 \$0.00 STAT 999999 STATE OF WISCONSIN

0.004346 \$404.29 CNTY 56 SAUK COUNTY

0.00089080 \$82.86 MUNI 56028 TOWN OF PRAIRIE DU SAC

0.00942590 \$876.84 REG 565100 SCH D OF SAUK PRAIRIE

0.00079970 \$74.39 VTAE 000400 MADISON AREA VOCATIONAL TECH DIST

Parcel Total: \$1,438.38

LEGAL DESCRIPTION: T09 R06-E S21 PT OF NWNE

PARCEL NO: 028 0493-00000

CONTROL NO: 106961

38 \$109,636.06 0.81011411 \$88,817.72

0 \$0.00 STAT 999999 STATE OF WISCONSIN

0.004346 \$386.01 CNTY 56 SAUK COUNTY

0.00089080 \$79.12 MUNI 56028 TOWN OF PRAIRIE DU SAC

0.00942590 \$837.19 REG 565100 SCH D OF SAUK PRAIRIE

0.00079970 \$71.02 VTAE 000400 MADISON AREA VOCATIONAL TECH DIST

Parcel Total: \$1,373.34



State of Wisconsin / Department of Natural Resources

Tony Evers , Governor

Adam N Payne , Secretary

5/22/2023

Chapter 70.114 - Aids Payment Worksheet For Tax Year 2022(Payment Year 2023) - Payment Due January 31, 2023

5613 of 7056

LEGAL DESCRIPTION: T09 R06-E S22 NWNW	PARCEL NO: 028 0514 00000	CONTROL NO: 106962
---------------------------------------	---------------------------	--------------------

40	\$115,406.38	0.81011411	\$93,492.33	
----	--------------	------------	-------------	--

0	\$0.00	STAT	999999	STATE OF WISCONSIN
0.004346	\$406.32	CNTY	56	SAUK COUNTY
0.00089080	\$83.28	MUNI	56028	TOWN OF PRAIRIE DU SAC
0.00942590	\$881.25	REG	565100	SCH D OF SAUK PRAIRIE
0.00079970	\$74.76	VTAE	000400	MADISON AREA VOCATIONAL TECH DIST

Parcel Total:	\$1,445.61
---------------	------------

LEGAL DESCRIPTION: T09 R06-E S22 GOV LOT 4	PARCEL NO: 028 0515-00000	CONTROL NO: 106963
--	---------------------------	--------------------

54.08	\$156,029.42	0.81011411	\$126,401.64	
-------	--------------	------------	--------------	--

0	\$0.00	STAT	999999	STATE OF WISCONSIN
0.004346	\$549.35	CNTY	56	SAUK COUNTY
0.00089080	\$112.60	MUNI	56028	TOWN OF PRAIRIE DU SAC
0.00942590	\$1,191.45	REG	565100	SCH D OF SAUK PRAIRIE
0.00079970	\$101.08	VTAE	000400	MADISON AREA VOCATIONAL TECH DIST

Parcel Total:	\$1,954.48
---------------	------------

LEGAL DESCRIPTION: T09 R06-E S22 GOV LOT 5	PARCEL NO: 028 0516-00000	CONTROL NO: 106964
--	---------------------------	--------------------

49.1	\$141,661.33	0.81011411	\$114,761.84	
------	--------------	------------	--------------	--

0	\$0.00	STAT	999999	STATE OF WISCONSIN
0.004346	\$498.76	CNTY	56	SAUK COUNTY
0.00089080	\$102.23	MUNI	56028	TOWN OF PRAIRIE DU SAC
0.00942590	\$1,081.74	REG	565100	SCH D OF SAUK PRAIRIE
0.00079970	\$91.77	VTAE	000400	MADISON AREA VOCATIONAL TECH DIST

Parcel Total:	\$1,774.50
---------------	------------



State of Wisconsin / Department of Natural Resources

Tony Evers , Governor

Adam N Payne , Secretary

5/22/2023

Chapter 70.114 - Aids Payment Worksheet For Tax Year 2022(Payment Year 2023) - Payment Due January 31, 2023

5614 of 7056

File Number Total: \$7,986.31

FILE NO: WR 70042 *

DATE OF PURCHASE: 04/15/2011

GRANTOR: Wisconsin Dept. of Transport

LEGAL DESCRIPTION: T09 R06-E S18 PT OF SESE

PARCEL NO: 0449-10000

CONTROL NO: 122686

1.03 \$432.73 0.81011411 \$350.56

0 \$0.00 STAT 999999 STATE OF WISCONSIN

0.004346 \$1.52 CNTY 56 SAUK COUNTY

0.00089080 \$0.31 MUNI 56028 TOWN OF PRAIRIE DU SAC

0.00942590 \$3.30 REG 565100 SCH D OF SAUK PRAIRIE

0.00079970 \$0.28 VTAE 000400 MADISON AREA VOCATIONAL TECH DIST

Parcel Total: \$5.41

LEGAL DESCRIPTION: T09 R06-E S19 PT OF NENE

PARCEL NO: 0450-10000

CONTROL NO: 122687

0.79 \$331.91 0.81011411 \$268.88

0 \$0.00 STAT 999999 STATE OF WISCONSIN

0.004346 \$1.17 CNTY 56 SAUK COUNTY

0.00089080 \$0.24 MUNI 56028 TOWN OF PRAIRIE DU SAC

0.00942590 \$2.53 REG 565100 SCH D OF SAUK PRAIRIE

0.00079970 \$0.22 VTAE 000400 MADISON AREA VOCATIONAL TECH DIST

Parcel Total: \$4.16



State of Wisconsin / Department of Natural Resources

Tony Evers , Governor

Adam N Payne , Secretary

5/22/2023

Chapter 70.114 - Aids Payment Worksheet For Tax Year 2022(Payment Year 2023) - Payment Due January 31, 2023

5615 of 7056

LEGAL DESCRIPTION: T09 R06-E S20 PT OF NWNW	PARCEL NO: 0475-10000	CONTROL NO: 122688
---	-----------------------	--------------------

9.17	\$3,852.61	0.81011411	\$3,121.05
------	------------	------------	------------

0	\$0.00	STAT	999999	STATE OF WISCONSIN
---	--------	------	--------	--------------------

0.004346	\$13.56	CNTY	56	SAUK COUNTY
----------	---------	------	----	-------------

0.00089080	\$2.78	MUNI	56028	TOWN OF PRAIRIE DU SAC
------------	--------	------	-------	------------------------

0.00942590	\$29.42	REG	565100	SCH D OF SAUK PRAIRIE
------------	---------	-----	--------	-----------------------

0.00079970	\$2.50	VTAE	000400	MADISON AREA VOCATIONAL TECH DIST
------------	--------	------	--------	-----------------------------------

Parcel Total:	\$48.26
---------------	---------

File Number Total:	\$57.83
--------------------	---------

FILE NO: WR 70043 *	DATE OF PURCHASE: 07/19/2011	GRANTOR: Bonnie Weynand
---------------------	------------------------------	-------------------------

LEGAL DESCRIPTION: T09 R06-E S21 PT GV LT 4	PARCEL NO: 028-0506-00000	CONTROL NO: 122730
---	---------------------------	--------------------

27.5	\$79,443.34	0.81011411	\$64,358.17
------	-------------	------------	-------------

0	\$0.00	STAT	999999	STATE OF WISCONSIN
---	--------	------	--------	--------------------

0.004346	\$279.70	CNTY	56	SAUK COUNTY
----------	----------	------	----	-------------

0.00089080	\$57.33	MUNI	56028	TOWN OF PRAIRIE DU SAC
------------	---------	------	-------	------------------------

0.00942590	\$606.63	REG	565100	SCH D OF SAUK PRAIRIE
------------	----------	-----	--------	-----------------------

0.00079970	\$51.46	VTAE	000400	MADISON AREA VOCATIONAL TECH DIST
------------	---------	------	--------	-----------------------------------

Parcel Total:	\$995.12
---------------	----------

File Number Total:	\$995.12
--------------------	----------



State of Wisconsin / Department of Natural Resources

Tony Evers , Governor

Adam N Payne , Secretary

5/22/2023

Chapter 70.114 - Aids Payment Worksheet For Tax Year 2022(Payment Year 2023) - Payment Due January 31, 2023

5616 of 7056

FILE NO: WR 70091 *	DATE OF PURCHASE: 08/13/2020	GRANTOR: Oscar A Henn
LEGAL DESCRIPTION: T09 R06-E S20 PT OF SENW	PARCEL NO: 02804790000	CONTROL NO: 139117
20	\$46,075.94	0.81011411 \$37,326.77
	0	\$0.00 STAT 999999 STATE OF WISCONSIN
	0.004346	\$162.22 CNTY 56 SAUK COUNTY
	0.00089080	\$33.25 MUNI 56028 TOWN OF PRAIRIE DU SAC
	0.00942590	\$351.84 REG 565100 SCH D OF SAUK PRAIRIE
	0.00079970	\$29.85 VTAE 000400 MADISON AREA VOCATIONAL TECH DIST
Parcel Total:		\$577.16

File Number Total:	\$577.16
--------------------	----------

FILE NO: WR 70094 *	DATE OF PURCHASE: 01/26/2021	GRANTOR: F&K Farms LLC
LEGAL DESCRIPTION: T09 R06-E S19 PT OF SWNE	PARCEL NO: 028045400000	CONTROL NO: 141941
3.7	\$4,724.84	0.81011411 \$3,827.66
	0	\$0.00 STAT 999999 STATE OF WISCONSIN
	0.004346	\$16.64 CNTY 56 SAUK COUNTY
	0.00089080	\$3.41 MUNI 56028 TOWN OF PRAIRIE DU SAC
	0.00942590	\$36.08 REG 565100 SCH D OF SAUK PRAIRIE
	0.00079970	\$3.06 VTAE 000400 MADISON AREA VOCATIONAL TECH DIST
Parcel Total:		\$59.19

File Number Total:	\$59.19
--------------------	---------

Municipality Total:	\$17,129.23
---------------------	-------------



State of Wisconsin / Department of Natural Resources

Tony Evers , Governor

Adam N Payne , Secretary

5/22/2023

Chapter 70.114 - Aids Payment Worksheet For Tax Year 2022(Payment Year 2023) - Payment Due January 31, 2023

5617 of 7056

DETAIL FOR TOWN OF SPRING GREEN, SAUK COUNTY

Acres	Est. Adjust. Purch. Price	Level of Assessment	Adjusted Local Value	Net Gen. Tax Rate	Calc. Aid Pay Amount	Taxing Jurisdiction Type	Code	Description
FILE NO: WR 205 *			DATE OF PURCHASE: 01/28/1992			GRANTOR: MYRON CARPENTER, ET AL		
LEGAL DESCRIPTION: T08 R04-E S19 PT OF SWNE				PARCEL NO: 032-1068-00000		CONTROL NO: 69931		
1.83	\$1,745.91	1.00043859	\$1,746.67					
				0	\$0.00	STAT	999999	STATE OF WISCONSIN
				0.00356920	\$6.23	CNTY	56	SAUK COUNTY
				0.002007	\$3.51	MUNI	56032	TOWN OF SPRING GREEN
				0.00732350	\$12.79	REG	565523	SCH D OF RIVER VALLEY (SPRING GREEN)
				0.00065680	\$1.15	VTAE	000400	MADISON AREA VOCATIONAL TECH DIST
Parcel Total:					\$23.68			

LEGAL DESCRIPTION: T08 R04-E S19 SENW				PARCEL NO: 032-1075-00000		CONTROL NO: 69932		
40	\$33,492.42	1.00043859	\$33,507.11					
				0	\$0.00	STAT	999999	STATE OF WISCONSIN
				0.00356920	\$119.59	CNTY	56	SAUK COUNTY
				0.002007	\$67.25	MUNI	56032	TOWN OF SPRING GREEN
				0.00732350	\$245.39	REG	565523	SCH D OF RIVER VALLEY (SPRING GREEN)
				0.00065680	\$22.01	VTAE	000400	MADISON AREA VOCATIONAL TECH DIST
Parcel Total:					\$454.24			



State of Wisconsin / Department of Natural Resources

Tony Evers , Governor

Adam N Payne , Secretary

5/22/2023

Chapter 70.114 - Aids Payment Worksheet For Tax Year 2022(Payment Year 2023) - Payment Due January 31, 2023

5618 of 7056

LEGAL DESCRIPTION: T08 R04-E S19 PT GOV LT 2				PARCEL NO: 032-1079-00000				CONTROL NO: 69933			
30.72	\$32,613.43	1.00043859	\$32,627.73								
				0	\$0.00	STAT	999999	STATE OF WISCONSIN			
				0.00356920	\$116.46	CNTY	56	SAUK COUNTY			
				0.002007	\$65.48	MUNI	56032	TOWN OF SPRING GREEN			
				0.00732350	\$238.95	REG	565523	SCH D OF RIVER VALLEY (SPRING GREEN)			
				0.00065680	\$21.43	VTAE	000400	MADISON AREA VOCATIONAL TECH DIST			
Parcel Total:					\$442.32						

LEGAL DESCRIPTION: T08 R04-E S19 GOV LT 3				PARCEL NO: 032-1080-00000				CONTROL NO: 69934			
35.08	\$36,531.15	1.00043859	\$36,547.17								
				0	\$0.00	STAT	999999	STATE OF WISCONSIN			
				0.00356920	\$130.44	CNTY	56	SAUK COUNTY			
				0.002007	\$73.35	MUNI	56032	TOWN OF SPRING GREEN			
				0.00732350	\$267.65	REG	565523	SCH D OF RIVER VALLEY (SPRING GREEN)			
				0.00065680	\$24.00	VTAE	000400	MADISON AREA VOCATIONAL TECH DIST			
Parcel Total:					\$495.44						

LEGAL DESCRIPTION: T08 R04-E S19 GOV LT 4				PARCEL NO: 032-1081-00000				CONTROL NO: 69935			
32	\$33,054.44	1.00043859	\$33,068.93								
				0	\$0.00	STAT	999999	STATE OF WISCONSIN			
				0.00356920	\$118.03	CNTY	56	SAUK COUNTY			
				0.002007	\$66.37	MUNI	56032	TOWN OF SPRING GREEN			
				0.00732350	\$242.18	REG	565523	SCH D OF RIVER VALLEY (SPRING GREEN)			
				0.00065680	\$21.72	VTAE	000400	MADISON AREA VOCATIONAL TECH DIST			
Parcel Total:					\$448.30						



State of Wisconsin / Department of Natural Resources

Tony Evers , Governor

Adam N Payne , Secretary

5/22/2023

Chapter 70.114 - Aids Payment Worksheet For Tax Year 2022(Payment Year 2023) - Payment Due January 31, 2023

5619 of 7056

File Number Total: \$1,863.98

FILE NO: WR 212 *

DATE OF PURCHASE: 03/30/1992

GRANTOR: JOHN BRUMMER

LEGAL DESCRIPTION: T08 R03-E S13 PT OF SENW

PARCEL NO: 032-0661-00000

CONTROL NO: 70834

9.75 \$47,012.63 1.00043859 \$47,033.25

0 \$0.00 STAT 999999 STATE OF WISCONSIN

0.00356920 \$167.87 CNTY 56 SAUK COUNTY

0.002007 \$94.40 MUNI 56032 TOWN OF SPRING GREEN

0.00732350 \$344.45 REG 565523 SCH D OF RIVER VALLEY (SPRING GREEN)

0.00065680 \$30.89 VTAE 000400 MADISON AREA VOCATIONAL TECH DIST

Parcel Total: \$637.61

LEGAL DESCRIPTION: T08 R03-E S13 PT GV LT 3

PARCEL NO: 032-0672-00000

CONTROL NO: 70835

26 \$44,493.45 1.00043859 \$44,512.96

0 \$0.00 STAT 999999 STATE OF WISCONSIN

0.00356920 \$158.88 CNTY 56 SAUK COUNTY

0.002007 \$89.34 MUNI 56032 TOWN OF SPRING GREEN

0.00732350 \$325.99 REG 565523 SCH D OF RIVER VALLEY (SPRING GREEN)

0.00065680 \$29.23 VTAE 000400 MADISON AREA VOCATIONAL TECH DIST

Parcel Total: \$603.44



State of Wisconsin / Department of Natural Resources

Tony Evers , Governor

Adam N Payne , Secretary

5/22/2023

Chapter 70.114 - Aids Payment Worksheet For Tax Year 2022(Payment Year 2023) - Payment Due January 31, 2023

5620 of 7056

LEGAL DESCRIPTION: T08 R03-E S13 PT GV LT 4				PARCEL NO: 032-0673-00000			CONTROL NO: 70836		
52.8	\$57,506.20	1.00043859	\$57,531.42						
				0	\$0.00	STAT	999999	STATE OF WISCONSIN	
				0.00356920	\$205.34	CNTY	56	SAUK COUNTY	
				0.002007	\$115.47	MUNI	56032	TOWN OF SPRING GREEN	
				0.00732350	\$421.33	REG	565523	SCH D OF RIVER VALLEY (SPRING GREEN)	
				0.00065680	\$37.78	VTAE	000400	MADISON AREA VOCATIONAL TECH DIST	
Parcel Total:					\$779.92				

LEGAL DESCRIPTION: T08 R03-E S14 GOV LOT 1				PARCEL NO: 032-0684-00000			CONTROL NO: 70837		
62.4	\$147,329.81	1.00043859	\$147,394.42						
				0	\$0.00	STAT	999999	STATE OF WISCONSIN	
				0.00356920	\$526.08	CNTY	56	SAUK COUNTY	
				0.002007	\$295.82	MUNI	56032	TOWN OF SPRING GREEN	
				0.00732350	\$1,079.45	REG	565523	SCH D OF RIVER VALLEY (SPRING GREEN)	
				0.00065680	\$96.80	VTAE	000400	MADISON AREA VOCATIONAL TECH DIST	
Parcel Total:					\$1,998.15				

LEGAL DESCRIPTION: T08 R03-E S14 GOV LOT 2				PARCEL NO: 032-0685-00000			CONTROL NO: 70838		
68.16	\$174,195.03	1.00043859	\$174,271.43						
				0	\$0.00	STAT	999999	STATE OF WISCONSIN	
				0.00356920	\$622.01	CNTY	56	SAUK COUNTY	
				0.002007	\$349.76	MUNI	56032	TOWN OF SPRING GREEN	
				0.00732350	\$1,276.28	REG	565523	SCH D OF RIVER VALLEY (SPRING GREEN)	
				0.00065680	\$114.46	VTAE	000400	MADISON AREA VOCATIONAL TECH DIST	
Parcel Total:					\$2,362.51				



State of Wisconsin / Department of Natural Resources

Tony Evers , Governor

Adam N Payne , Secretary

5/22/2023

Chapter 70.114 - Aids Payment Worksheet For Tax Year 2022(Payment Year 2023) - Payment Due January 31, 2023

5621 of 7056

LEGAL DESCRIPTION: T08 R03-E S14 GOV LOT 3	PARCEL NO: 032-0686-00000	CONTROL NO: 70839
--	---------------------------	-------------------

32.16 \$28,961.52 1.00043859 \$28,974.22

0	\$0.00	STAT	999999	STATE OF WISCONSIN
0.00356920	\$103.42	CNTY	56	SAUK COUNTY
0.002007	\$58.15	MUNI	56032	TOWN OF SPRING GREEN
0.00732350	\$212.19	REG	565523	SCH D OF RIVER VALLEY (SPRING GREEN)
0.00065680	\$19.03	VTAE	000400	MADISON AREA VOCATIONAL TECH DIST

Parcel Total: \$392.79

LEGAL DESCRIPTION: T08 R03-E S14 GOV LOT 4	PARCEL NO: 032-0688-00000	CONTROL NO: 70840
--	---------------------------	-------------------

41.5 \$34,419.75 1.00043859 \$34,434.84

0	\$0.00	STAT	999999	STATE OF WISCONSIN
0.00356920	\$122.91	CNTY	56	SAUK COUNTY
0.002007	\$69.11	MUNI	56032	TOWN OF SPRING GREEN
0.00732350	\$252.18	REG	565523	SCH D OF RIVER VALLEY (SPRING GREEN)
0.00065680	\$22.62	VTAE	000400	MADISON AREA VOCATIONAL TECH DIST

Parcel Total: \$466.82

LEGAL DESCRIPTION: T08 R03-E S15 PT OF NENE	PARCEL NO: 032-0689-00000	CONTROL NO: 70841
---	---------------------------	-------------------

26.67 \$34,419.75 1.00043859 \$34,434.84

0	\$0.00	STAT	999999	STATE OF WISCONSIN
0.00356920	\$122.91	CNTY	56	SAUK COUNTY
0.002007	\$69.11	MUNI	56032	TOWN OF SPRING GREEN
0.00732350	\$252.18	REG	565523	SCH D OF RIVER VALLEY (SPRING GREEN)
0.00065680	\$22.62	VTAE	000400	MADISON AREA VOCATIONAL TECH DIST

Parcel Total: \$466.82



State of Wisconsin / Department of Natural Resources

Tony Evers , Governor

Adam N Payne , Secretary

5/22/2023

Chapter 70.114 - Aids Payment Worksheet For Tax Year 2022(Payment Year 2023) - Payment Due January 31, 2023

5622 of 7056

LEGAL DESCRIPTION: T08 R03-E S15 PT GV LT 1				PARCEL NO: 032-0694-00000				CONTROL NO: 70842			
54.77	\$51,628.11	1.00043859	\$51,650.75								
				0	\$0.00	STAT	999999	STATE OF WISCONSIN			
				0.00356920	\$184.35	CNTY	56	SAUK COUNTY			
				0.002007	\$103.66	MUNI	56032	TOWN OF SPRING GREEN			
				0.00732350	\$378.27	REG	565523	SCH D OF RIVER VALLEY (SPRING GREEN)			
				0.00065680	\$33.92	VTAE	000400	MADISON AREA VOCATIONAL TECH DIST			
Parcel Total:					\$700.20						

LEGAL DESCRIPTION: T08 R03-E S15 PT GV LT 2				PARCEL NO: 032-0698-00000				CONTROL NO: 70843			
5.5	\$2,939.04	1.00043859	\$2,940.33								
				0	\$0.00	STAT	999999	STATE OF WISCONSIN			
				0.00356920	\$10.49	CNTY	56	SAUK COUNTY			
				0.002007	\$5.90	MUNI	56032	TOWN OF SPRING GREEN			
				0.00732350	\$21.53	REG	565523	SCH D OF RIVER VALLEY (SPRING GREEN)			
				0.00065680	\$1.93	VTAE	000400	MADISON AREA VOCATIONAL TECH DIST			
Parcel Total:					\$39.85						

LEGAL DESCRIPTION: T08 R03-E S13 PT OF SWNW				PARCEL NO: 032-0659-00000				CONTROL NO: 75676			
10	\$43,293.67	1.00043859	\$43,312.66								
				0	\$0.00	STAT	999999	STATE OF WISCONSIN			
				0.00356920	\$154.59	CNTY	56	SAUK COUNTY			
				0.002007	\$86.93	MUNI	56032	TOWN OF SPRING GREEN			
				0.00732350	\$317.20	REG	565523	SCH D OF RIVER VALLEY (SPRING GREEN)			
				0.00065680	\$28.45	VTAE	000400	MADISON AREA VOCATIONAL TECH DIST			
Parcel Total:					\$587.17						



State of Wisconsin / Department of Natural Resources

Tony Evers , Governor

Adam N Payne , Secretary

5/22/2023

Chapter 70.114 - Aids Payment Worksheet For Tax Year 2022(Payment Year 2023) - Payment Due January 31, 2023

5623 of 7056

File Number Total: \$9,035.28

FILE NO: WR 220 *

DATE OF PURCHASE: 03/13/1992

GRANTOR: BRUCE BOWDEN, ET AL

LEGAL DESCRIPTION: T08 R03-E S24 PT GV LT 5

PARCEL NO: 032-0799-00000

CONTROL NO: 70136

20.2 \$15,254.03 1.00043859 \$15,260.72

0 \$0.00 STAT 999999 STATE OF WISCONSIN

0.00356920 \$54.47 CNTY 56 SAUK COUNTY

0.002007 \$30.63 MUNI 56032 TOWN OF SPRING GREEN

0.00732350 \$111.76 REG 565523 SCH D OF RIVER VALLEY (SPRING GREEN)

0.00065680 \$10.02 VTAE 000400 MADISON AREA VOCATIONAL TECH DIST

Parcel Total: \$206.88

File Number Total: \$206.88

FILE NO: WR 236 *

DATE OF PURCHASE: 03/30/1992

GRANTOR: MILO MERCER

LEGAL DESCRIPTION: T08 R03-E S18 PT GV LT 6

PARCEL NO: 032-0797-0000

CONTROL NO: 70003

26.49 \$23,258.63 1.00043859 \$23,268.83

0 \$0.00 STAT 999999 STATE OF WISCONSIN

0.00356920 \$83.05 CNTY 56 SAUK COUNTY

0.002007 \$46.70 MUNI 56032 TOWN OF SPRING GREEN

0.00732350 \$170.41 REG 565523 SCH D OF RIVER VALLEY (SPRING GREEN)

0.00065680 \$15.28 VTAE 000400 MADISON AREA VOCATIONAL TECH DIST

Parcel Total: \$315.44

File Number Total: \$315.44



State of Wisconsin / Department of Natural Resources

Tony Evers , Governor

Adam N Payne , Secretary

5/22/2023

Chapter 70.114 - Aids Payment Worksheet For Tax Year 2022(Payment Year 2023) - Payment Due January 31, 2023

5624 of 7056

FILE NO: WR 288 *		DATE OF PURCHASE: 03/12/1993		GRANTOR: THE SPRINGS, INC.	
LEGAL DESCRIPTION: T08 R04-E S18 PT OF SWSE		PARCEL NO: 032-1023		CONTROL NO: 71279	
1.35	\$1,181.65	1.00043859	\$1,182.17		
		0	\$0.00	STAT 999999	STATE OF WISCONSIN
		0.00356920	\$4.22	CNTY 56	SAUK COUNTY
		0.002007	\$2.37	MUNI 56032	TOWN OF SPRING GREEN
		0.00732350	\$8.66	REG 565523	SCH D OF RIVER VALLEY (SPRING GREEN)
		0.00065680	\$0.78	VTAE 000400	MADISON AREA VOCATIONAL TECH DIST
Parcel Total:			\$16.03		

LEGAL DESCRIPTION: T08 R04-E S18 PT OF SESE		PARCEL NO: 032-0124		CONTROL NO: 71280	
10	\$8,753.00	1.00043859	\$8,756.84		
		0	\$0.00	STAT 999999	STATE OF WISCONSIN
		0.00356920	\$31.25	CNTY 56	SAUK COUNTY
		0.002007	\$17.57	MUNI 56032	TOWN OF SPRING GREEN
		0.00732350	\$64.13	REG 565523	SCH D OF RIVER VALLEY (SPRING GREEN)
		0.00065680	\$5.75	VTAE 000400	MADISON AREA VOCATIONAL TECH DIST
Parcel Total:			\$118.70		



State of Wisconsin / Department of Natural Resources

Tony Evers , Governor

Adam N Payne , Secretary

5/22/2023

Chapter 70.114 - Aids Payment Worksheet For Tax Year 2022(Payment Year 2023) - Payment Due January 31, 2023

5625 of 7056

LEGAL DESCRIPTION: T08 R04-E S19 NENE	PARCEL NO: 032-1064	CONTROL NO: 71281
---------------------------------------	---------------------	-------------------

40	\$35,011.99	1.00043859	\$35,027.34	
----	-------------	------------	-------------	--

0	\$0.00	STAT	999999	STATE OF WISCONSIN
---	--------	------	--------	--------------------

0.00356920	\$125.02	CNTY	56	SAUK COUNTY
------------	----------	------	----	-------------

0.002007	\$70.30	MUNI	56032	TOWN OF SPRING GREEN
----------	---------	------	-------	----------------------

0.00732350	\$256.52	REG	565523	SCH D OF RIVER VALLEY (SPRING GREEN)
------------	----------	-----	--------	--------------------------------------

0.00065680	\$23.00	VTAE	000400	MADISON AREA VOCATIONAL TECH DIST
------------	---------	------	--------	-----------------------------------

Parcel Total:	\$474.84
---------------	----------

LEGAL DESCRIPTION: T08 R04-E S19 NWNE	PARCEL NO: 032-1065/1066	CONTROL NO: 71282
---------------------------------------	--------------------------	-------------------

40	\$35,011.99	1.00043859	\$35,027.34	
----	-------------	------------	-------------	--

0	\$0.00	STAT	999999	STATE OF WISCONSIN
---	--------	------	--------	--------------------

0.00356920	\$125.02	CNTY	56	SAUK COUNTY
------------	----------	------	----	-------------

0.002007	\$70.30	MUNI	56032	TOWN OF SPRING GREEN
----------	---------	------	-------	----------------------

0.00732350	\$256.52	REG	565523	SCH D OF RIVER VALLEY (SPRING GREEN)
------------	----------	-----	--------	--------------------------------------

0.00065680	\$23.00	VTAE	000400	MADISON AREA VOCATIONAL TECH DIST
------------	---------	------	--------	-----------------------------------

Parcel Total:	\$474.84
---------------	----------

LEGAL DESCRIPTION: T08 R04-E S19 PT OF SWNE	PARCEL NO: 032-1067/1069	CONTROL NO: 71283
---	--------------------------	-------------------

38.17	\$33,410.19	1.00043859	\$33,424.84	
-------	-------------	------------	-------------	--

0	\$0.00	STAT	999999	STATE OF WISCONSIN
---	--------	------	--------	--------------------

0.00356920	\$119.30	CNTY	56	SAUK COUNTY
------------	----------	------	----	-------------

0.002007	\$67.08	MUNI	56032	TOWN OF SPRING GREEN
----------	---------	------	-------	----------------------

0.00732350	\$244.79	REG	565523	SCH D OF RIVER VALLEY (SPRING GREEN)
------------	----------	-----	--------	--------------------------------------

0.00065680	\$21.95	VTAE	000400	MADISON AREA VOCATIONAL TECH DIST
------------	---------	------	--------	-----------------------------------

Parcel Total:	\$453.12
---------------	----------



State of Wisconsin / Department of Natural Resources

Tony Evers , Governor

Adam N Payne , Secretary

5/22/2023

Chapter 70.114 - Aids Payment Worksheet For Tax Year 2022(Payment Year 2023) - Payment Due January 31, 2023

5626 of 7056

LEGAL DESCRIPTION: T08 R04-E S19 SENE	PARCEL NO: 032-1070	CONTROL NO: 71284
---------------------------------------	---------------------	-------------------

40	\$35,011.99	1.00043859	\$35,027.34	
----	-------------	------------	-------------	--

0	\$0.00	STAT	999999	STATE OF WISCONSIN
0.00356920	\$125.02	CNTY	56	SAUK COUNTY
0.002007	\$70.30	MUNI	56032	TOWN OF SPRING GREEN
0.00732350	\$256.52	REG	565523	SCH D OF RIVER VALLEY (SPRING GREEN)
0.00065680	\$23.00	VTAE	000400	MADISON AREA VOCATIONAL TECH DIST

Parcel Total:	\$474.84
---------------	----------

LEGAL DESCRIPTION: T08 R04-E S19 PT GOV LT 1	PARCEL NO: 032-1076	CONTROL NO: 71285
--	---------------------	-------------------

64.11	\$56,115.46	1.00043859	\$56,140.07	
-------	-------------	------------	-------------	--

0	\$0.00	STAT	999999	STATE OF WISCONSIN
0.00356920	\$200.38	CNTY	56	SAUK COUNTY
0.002007	\$112.67	MUNI	56032	TOWN OF SPRING GREEN
0.00732350	\$411.14	REG	565523	SCH D OF RIVER VALLEY (SPRING GREEN)
0.00065680	\$36.87	VTAE	000400	MADISON AREA VOCATIONAL TECH DIST

Parcel Total:	\$761.06
---------------	----------

LEGAL DESCRIPTION: T08 R04-E S19 PT GOV LT 2	PARCEL NO: 032-1078	CONTROL NO: 71286
--	---------------------	-------------------

27	\$23,633.09	1.00043859	\$23,643.46	
----	-------------	------------	-------------	--

0	\$0.00	STAT	999999	STATE OF WISCONSIN
0.00356920	\$84.39	CNTY	56	SAUK COUNTY
0.002007	\$47.45	MUNI	56032	TOWN OF SPRING GREEN
0.00732350	\$173.15	REG	565523	SCH D OF RIVER VALLEY (SPRING GREEN)
0.00065680	\$15.53	VTAE	000400	MADISON AREA VOCATIONAL TECH DIST

Parcel Total:	\$320.52
---------------	----------



State of Wisconsin / Department of Natural Resources

Tony Evers , Governor

Adam N Payne , Secretary

5/22/2023

Chapter 70.114 - Aids Payment Worksheet For Tax Year 2022(Payment Year 2023) - Payment Due January 31, 2023

5627 of 7056

LEGAL DESCRIPTION: T08 R04-E S20 GOV LOT 6	PARCEL NO: 032-1086	CONTROL NO: 71287
--	---------------------	-------------------

19.37	\$16,954.55	1.00043859	\$16,961.99	
-------	-------------	------------	-------------	--

0	\$0.00	STAT	999999	STATE OF WISCONSIN
---	--------	------	--------	--------------------

0.00356920	\$60.54	CNTY	56	SAUK COUNTY
------------	---------	------	----	-------------

0.002007	\$34.04	MUNI	56032	TOWN OF SPRING GREEN
----------	---------	------	-------	----------------------

0.00732350	\$124.22	REG	565523	SCH D OF RIVER VALLEY (SPRING GREEN)
------------	----------	-----	--------	--------------------------------------

0.00065680	\$11.14	VTAE	000400	MADISON AREA VOCATIONAL TECH DIST
------------	---------	------	--------	-----------------------------------

Parcel Total:	\$229.94
---------------	----------

File Number Total:	\$3,323.89
--------------------	------------

FILE NO: WR 289 *	DATE OF PURCHASE: 04/24/1993	GRANTOR: RICHARD URFER
-------------------	------------------------------	------------------------

LEGAL DESCRIPTION: T08 R04-E S03 W1/2 FR LOT 4	PARCEL NO: 032-0816	CONTROL NO: 71371
--	---------------------	-------------------

33	\$36,179.05	1.00043859	\$36,194.92	
----	-------------	------------	-------------	--

0	\$0.00	STAT	999999	STATE OF WISCONSIN
---	--------	------	--------	--------------------

0.00356920	\$129.19	CNTY	56	SAUK COUNTY
------------	----------	------	----	-------------

0.002007	\$72.64	MUNI	56032	TOWN OF SPRING GREEN
----------	---------	------	-------	----------------------

0.00732350	\$265.07	REG	565523	SCH D OF RIVER VALLEY (SPRING GREEN)
------------	----------	-----	--------	--------------------------------------

0.00065680	\$23.77	VTAE	000400	MADISON AREA VOCATIONAL TECH DIST
------------	---------	------	--------	-----------------------------------

Parcel Total:	\$490.67
---------------	----------

File Number Total:	\$490.67
--------------------	----------



State of Wisconsin / Department of Natural Resources

Tony Evers , Governor

Adam N Payne , Secretary

5/22/2023

Chapter 70.114 - Aids Payment Worksheet For Tax Year 2022(Payment Year 2023) - Payment Due January 31, 2023

5628 of 7056

FILE NO: WR 297 *				DATE OF PURCHASE: 05/12/1993				GRANTOR: ROBERT TENNANT, ET AL			
LEGAL DESCRIPTION: T08 R04-E S19 NW OF NENW				PARCEL NO: 032-1072				CONTROL NO: 71505			
10	\$8,753.00	1.00043859	\$8,756.84								
				0	\$0.00	STAT	999999	STATE OF WISCONSIN			
				0.00356920	\$31.25	CNTY	56	SAUK COUNTY			
				0.002007	\$17.57	MUNI	56032	TOWN OF SPRING GREEN			
				0.00732350	\$64.13	REG	565523	SCH D OF RIVER VALLEY (SPRING GREEN)			
				0.00065680	\$5.75	VTAE	000400	MADISON AREA VOCATIONAL TECH DIST			
Parcel Total:				\$118.70							

File Number Total:				\$118.70							
--------------------	--	--	--	----------	--	--	--	--	--	--	--

FILE NO: WR 300 *				DATE OF PURCHASE: 05/03/1993				GRANTOR: MILFORD SIMONSON			
LEGAL DESCRIPTION: T08 R03-E S18 LT6-CSM33				PARCEL NO: 73643				CONTROL NO: 73643			
2	\$5,835.33	1.00043859	\$5,837.89								
				0	\$0.00	STAT	999999	STATE OF WISCONSIN			
				0.00356920	\$20.84	CNTY	56	SAUK COUNTY			
				0.002007	\$11.72	MUNI	56032	TOWN OF SPRING GREEN			
				0.00732350	\$42.75	REG	565523	SCH D OF RIVER VALLEY (SPRING GREEN)			
				0.00065680	\$3.83	VTAE	000400	MADISON AREA VOCATIONAL TECH DIST			
Parcel Total:				\$79.14							

File Number Total:				\$79.14							
--------------------	--	--	--	---------	--	--	--	--	--	--	--



State of Wisconsin / Department of Natural Resources

Tony Evers , Governor

Adam N Payne , Secretary

5/22/2023

Chapter 70.114 - Aids Payment Worksheet For Tax Year 2022(Payment Year 2023) - Payment Due January 31, 2023

5629 of 7056

FILE NO: WR 317 *		DATE OF PURCHASE: 12/30/1993			GRANTOR: DANIEL RUETTEN			
LEGAL DESCRIPTION: T08 R03-E S13 PT GV LT 3				PARCEL NO: 671-10-0000		CONTROL NO: 72179		
4.1	\$6,039.57	1.00043859	\$6,042.22					
				0	\$0.00	STAT	999999	STATE OF WISCONSIN
				0.00356920	\$21.57	CNTY	56	SAUK COUNTY
				0.002007	\$12.13	MUNI	56032	TOWN OF SPRING GREEN
				0.00732350	\$44.25	REG	565523	SCH D OF RIVER VALLEY (SPRING GREEN)
				0.00065680	\$3.97	VTAE	000400	MADISON AREA VOCATIONAL TECH DIST
Parcel Total:					\$81.92			

LEGAL DESCRIPTION: T08 R03-E S13 PT GV LT 4		PARCEL NO: 671-10-0000			CONTROL NO: 72180			
5	\$7,381.69	1.00043859	\$7,384.93					
				0	\$0.00	STAT	999999	STATE OF WISCONSIN
				0.00356920	\$26.36	CNTY	56	SAUK COUNTY
				0.002007	\$14.82	MUNI	56032	TOWN OF SPRING GREEN
				0.00732350	\$54.08	REG	565523	SCH D OF RIVER VALLEY (SPRING GREEN)
				0.00065680	\$4.85	VTAE	000400	MADISON AREA VOCATIONAL TECH DIST
Parcel Total:					\$100.11			

File Number Total:					\$182.03			
--------------------	--	--	--	--	----------	--	--	--



State of Wisconsin / Department of Natural Resources

Tony Evers , Governor

Adam N Payne , Secretary

5/22/2023

Chapter 70.114 - Aids Payment Worksheet For Tax Year 2022(Payment Year 2023) - Payment Due January 31, 2023

5630 of 7056

FILE NO: WR 368 *				DATE OF PURCHASE: 12/23/1994				GRANTOR: DONALD GOPLIN ET AL			
LEGAL DESCRIPTION: T08 R04-E S19 SW OF NENW				PARCEL NO: 032-1073				CONTROL NO: 73887			
10	\$8,344.96	1.00043859	\$8,348.62								
				0	\$0.00	STAT	999999	STATE OF WISCONSIN			
				0.00356920	\$29.80	CNTY	56	SAUK COUNTY			
				0.002007	\$16.76	MUNI	56032	TOWN OF SPRING GREEN			
				0.00732350	\$61.14	REG	565523	SCH D OF RIVER VALLEY (SPRING GREEN)			
				0.00065680	\$5.48	VTAE	000400	MADISON AREA VOCATIONAL TECH DIST			
				Parcel Total:	\$113.18						

				File Number Total:	\$113.18						
--	--	--	--	--------------------	----------	--	--	--	--	--	--

FILE NO: WR 376 *				DATE OF PURCHASE: 03/14/1995				GRANTOR: JOHN L NIEMANN, JR.			
LEGAL DESCRIPTION: T08 R04-E S09 PT GV LT 6				PARCEL NO: 032 0988-00000				CONTROL NO: 74460			
25	\$11,427.38	1.00043859	\$11,432.39								
				0	\$0.00	STAT	999999	STATE OF WISCONSIN			
				0.00356920	\$40.80	CNTY	56	SAUK COUNTY			
				0.002007	\$22.94	MUNI	56032	TOWN OF SPRING GREEN			
				0.00732350	\$83.73	REG	565523	SCH D OF RIVER VALLEY (SPRING GREEN)			
				0.00065680	\$7.51	VTAE	000400	MADISON AREA VOCATIONAL TECH DIST			
				Parcel Total:	\$154.98						



State of Wisconsin / Department of Natural Resources

Tony Evers , Governor

Adam N Payne , Secretary

5/22/2023

Chapter 70.114 - Aids Payment Worksheet For Tax Year 2022(Payment Year 2023) - Payment Due January 31, 2023

5631 of 7056

LEGAL DESCRIPTION: T08 R04-E S04 PT OF SWSE	PARCEL NO: 032 0843-00000	CONTROL NO: 74461
---	---------------------------	-------------------

28.7	\$18,740.91	1.00043859	\$18,749.12	
------	-------------	------------	-------------	--

0	\$0.00	STAT	999999	STATE OF WISCONSIN
---	--------	------	--------	--------------------

0.00356920	\$66.92	CNTY	56	SAUK COUNTY
------------	---------	------	----	-------------

0.002007	\$37.63	MUNI	56032	TOWN OF SPRING GREEN
----------	---------	------	-------	----------------------

0.00732350	\$137.31	REG	565523	SCH D OF RIVER VALLEY (SPRING GREEN)
------------	----------	-----	--------	--------------------------------------

0.00065680	\$12.31	VTAE	000400	MADISON AREA VOCATIONAL TECH DIST
------------	---------	------	--------	-----------------------------------

Parcel Total:	\$254.17
---------------	----------

LEGAL DESCRIPTION: T08 R04-E S09 PT GV LT 6	PARCEL NO: 032 0988-00000	CONTROL NO: 97848
---	---------------------------	-------------------

12	\$5,430.37	1.00043859	\$5,432.75	
----	------------	------------	------------	--

0	\$0.00	STAT	999999	STATE OF WISCONSIN
---	--------	------	--------	--------------------

0.00356920	\$19.39	CNTY	56	SAUK COUNTY
------------	---------	------	----	-------------

0.002007	\$10.90	MUNI	56032	TOWN OF SPRING GREEN
----------	---------	------	-------	----------------------

0.00732350	\$39.79	REG	565523	SCH D OF RIVER VALLEY (SPRING GREEN)
------------	---------	-----	--------	--------------------------------------

0.00065680	\$3.57	VTAE	000400	MADISON AREA VOCATIONAL TECH DIST
------------	--------	------	--------	-----------------------------------

Parcel Total:	\$73.65
---------------	---------

File Number Total:	\$482.80
--------------------	----------



State of Wisconsin / Department of Natural Resources

Tony Evers , Governor

Adam N Payne , Secretary

5/22/2023

Chapter 70.114 - Aids Payment Worksheet For Tax Year 2022(Payment Year 2023) - Payment Due January 31, 2023

5632 of 7056

FILE NO: WR 491 *				DATE OF PURCHASE: 06/25/1999				GRANTOR: SAUK COUNTY			
LEGAL DESCRIPTION: T08 R03-E S17 PT OF SWNW				PARCEL NO: 032-0720				CONTROL NO: 81566			
1.4	\$184.05	1.00043859	\$184.13	0	\$0.00	STAT	999999	STATE OF WISCONSIN			
				0.00356920	\$0.66	CNTY	56	SAUK COUNTY			
				0.002007	\$0.37	MUNI	56032	TOWN OF SPRING GREEN			
				0.00732350	\$1.35	REG	565523	SCH D OF RIVER VALLEY (SPRING GREEN)			
				0.00065680	\$0.12	VTAE	000400	MADISON AREA VOCATIONAL TECH DIST			
				Parcel Total:		\$2.50					

				File Number Total:		\$2.50					
--	--	--	--	--------------------	--	--------	--	--	--	--	--

FILE NO: WR 530 *				DATE OF PURCHASE: 01/02/2003				GRANTOR: BAXTER M RADEL			
LEGAL DESCRIPTION: T08 R04-E S03 GOV LOT 3				PARCEL NO: 0814-00000				CONTROL NO: 89430			
43.86	\$72,343.48	1.00043859	\$72,375.21	0	\$0.00	STAT	999999	STATE OF WISCONSIN			
				0.00356920	\$258.32	CNTY	56	SAUK COUNTY			
				0.002007	\$145.26	MUNI	56032	TOWN OF SPRING GREEN			
				0.00732350	\$530.04	REG	565523	SCH D OF RIVER VALLEY (SPRING GREEN)			
				0.00065680	\$47.53	VTAE	000400	MADISON AREA VOCATIONAL TECH DIST			
				Parcel Total:		\$981.15					



State of Wisconsin / Department of Natural Resources

Tony Evers , Governor

Adam N Payne , Secretary

5/22/2023

Chapter 70.114 - Aids Payment Worksheet For Tax Year 2022(Payment Year 2023) - Payment Due January 31, 2023

5633 of 7056

LEGAL DESCRIPTION: T08 R04-E S03 PT OF SENW				PARCEL NO: 0807-100000			CONTROL NO: 89431		
5.14	\$14,030.39	1.00043859	\$14,036.55						
				0	\$0.00	STAT	999999	STATE OF WISCONSIN	
				0.00356920	\$50.10	CNTY	56	SAUK COUNTY	
				0.002007	\$28.17	MUNI	56032	TOWN OF SPRING GREEN	
				0.00732350	\$102.80	REG	565523	SCH D OF RIVER VALLEY (SPRING GREEN)	
				0.00065680	\$9.22	VTAE	000400	MADISON AREA VOCATIONAL TECH DIST	
Parcel Total:					\$190.29				

LEGAL DESCRIPTION: T08 R04-E S03 PT GV LT 1				PARCEL NO: 0809-100000			CONTROL NO: 89432		
3.94	\$10,961.72	1.00043859	\$10,966.53						
				0	\$0.00	STAT	999999	STATE OF WISCONSIN	
				0.00356920	\$39.14	CNTY	56	SAUK COUNTY	
				0.002007	\$22.01	MUNI	56032	TOWN OF SPRING GREEN	
				0.00732350	\$80.31	REG	565523	SCH D OF RIVER VALLEY (SPRING GREEN)	
				0.00065680	\$7.20	VTAE	000400	MADISON AREA VOCATIONAL TECH DIST	
Parcel Total:					\$148.66				

LEGAL DESCRIPTION: T08 R04-E S03 PT GV LT 2				PARCEL NO: 0811-100000			CONTROL NO: 89433		
14.98	\$27,183.63	1.00043859	\$27,195.55						
				0	\$0.00	STAT	999999	STATE OF WISCONSIN	
				0.00356920	\$97.07	CNTY	56	SAUK COUNTY	
				0.002007	\$54.58	MUNI	56032	TOWN OF SPRING GREEN	
				0.00732350	\$199.17	REG	565523	SCH D OF RIVER VALLEY (SPRING GREEN)	
				0.00065680	\$17.86	VTAE	000400	MADISON AREA VOCATIONAL TECH DIST	
Parcel Total:					\$368.68				



State of Wisconsin / Department of Natural Resources

Tony Evers , Governor

Adam N Payne , Secretary

5/22/2023

Chapter 70.114 - Aids Payment Worksheet For Tax Year 2022(Payment Year 2023) - Payment Due January 31, 2023

5634 of 7056

File Number Total: \$1,688.78

FILE NO: WR 544 *

DATE OF PURCHASE: 07/11/2003

GRANTOR: THOMAS S LAUDON

LEGAL DESCRIPTION: T08 R03-E S08 LAUDON FLOW-LT6

PARCEL NO: 032-0465

CONTROL NO: 89809

0.9 \$49,115.37 1.00043859 \$49,136.91

0 \$0.00 STAT 999999 STATE OF WISCONSIN

0.00356920 \$175.38 CNTY 56 SAUK COUNTY

0.002007 \$98.62 MUNI 56032 TOWN OF SPRING GREEN

0.00732350 \$359.86 REG 565523 SCH D OF RIVER VALLEY (SPRING GREEN)

0.00065680 \$32.27 VTAE 000400 MADISON AREA VOCATIONAL TECH DIST

Parcel Total: \$666.13

LEGAL DESCRIPTION: T08 R03-E S08 PINELAND LAKE ADD-LT15

PARCEL NO: 032-0360

CONTROL NO: 89967

0.82 \$12,451.78 1.00043859 \$12,457.25

0 \$0.00 STAT 999999 STATE OF WISCONSIN

0.00356920 \$44.46 CNTY 56 SAUK COUNTY

0.002007 \$25.00 MUNI 56032 TOWN OF SPRING GREEN

0.00732350 \$91.23 REG 565523 SCH D OF RIVER VALLEY (SPRING GREEN)

0.00065680 \$8.18 VTAE 000400 MADISON AREA VOCATIONAL TECH DIST

Parcel Total: \$168.87

File Number Total: \$835.00



State of Wisconsin / Department of Natural Resources

Tony Evers , Governor

Adam N Payne , Secretary

5/22/2023

Chapter 70.114 - Aids Payment Worksheet For Tax Year 2022(Payment Year 2023) - Payment Due January 31, 2023

5635 of 7056

FILE NO: WR 545 *				DATE OF PURCHASE: 08/06/2003				GRANTOR: JOHN L LAUDON			
LEGAL DESCRIPTION: T08 R03-E S08 LAUDON FLOW-LT 5				PARCEL NO: 032-0464				CONTROL NO: 89775			
0.9	\$49,115.37	1.00043859	\$49,136.91								
				0	\$0.00	STAT	999999	STATE OF WISCONSIN			
				0.00356920	\$175.38	CNTY	56	SAUK COUNTY			
				0.002007	\$98.62	MUNI	56032	TOWN OF SPRING GREEN			
				0.00732350	\$359.86	REG	565523	SCH D OF RIVER VALLEY (SPRING GREEN)			
				0.00065680	\$32.27	VTAE	000400	MADISON AREA VOCATIONAL TECH DIST			
				Parcel Total:	\$666.13						

				File Number Total:	\$666.13						
--	--	--	--	--------------------	----------	--	--	--	--	--	--

FILE NO: WR 546 *				DATE OF PURCHASE: 08/11/2003				GRANTOR: THOMAS S LAUDON, ET.AL.			
LEGAL DESCRIPTION: T08 R03-E S17 PT OF NENW				PARCEL NO: 032-0711-00000				CONTROL NO: 89794			
16.98	\$129,360.20	1.00043859	\$129,416.94								
				0	\$0.00	STAT	999999	STATE OF WISCONSIN			
				0.00356920	\$461.92	CNTY	56	SAUK COUNTY			
				0.002007	\$259.74	MUNI	56032	TOWN OF SPRING GREEN			
				0.00732350	\$947.79	REG	565523	SCH D OF RIVER VALLEY (SPRING GREEN)			
				0.00065680	\$85.00	VTAE	000400	MADISON AREA VOCATIONAL TECH DIST			
				Parcel Total:	\$1,754.45						



State of Wisconsin / Department of Natural Resources

Tony Evers , Governor

Adam N Payne , Secretary

5/22/2023

Chapter 70.114 - Aids Payment Worksheet For Tax Year 2022(Payment Year 2023) - Payment Due January 31, 2023

5636 of 7056

LEGAL DESCRIPTION: T08 R03-E S17 PT OF NWNW PARCEL NO: 032-0713-00000 CONTROL NO: 89795

22.9 \$114,141.35 1.00043859 \$114,191.41

0 \$0.00 STAT 999999 STATE OF WISCONSIN

0.00356920 \$407.57 CNTY 56 SAUK COUNTY

0.002007 \$229.18 MUNI 56032 TOWN OF SPRING GREEN

0.00732350 \$836.28 REG 565523 SCH D OF RIVER VALLEY (SPRING GREEN)

0.00065680 \$75.00 VTAE 000400 MADISON AREA VOCATIONAL TECH DIST

Parcel Total: \$1,548.03

File Number Total: \$3,302.48

FILE NO: WR 572 * DATE OF PURCHASE: 09/10/2004 GRANTOR: EDITH M LINS

LEGAL DESCRIPTION: T08 R04-E S04 PT OF NESE PARCEL NO: 0840-00000 CONTROL NO: 91916

14.14 \$9,621.42 1.00043859 \$9,625.64

0 \$0.00 STAT 999999 STATE OF WISCONSIN

0.00356920 \$34.36 CNTY 56 SAUK COUNTY

0.002007 \$19.32 MUNI 56032 TOWN OF SPRING GREEN

0.00732350 \$70.49 REG 565523 SCH D OF RIVER VALLEY (SPRING GREEN)

0.00065680 \$6.32 VTAE 000400 MADISON AREA VOCATIONAL TECH DIST

Parcel Total: \$130.49



State of Wisconsin / Department of Natural Resources

Tony Evers , Governor

Adam N Payne , Secretary

5/22/2023

Chapter 70.114 - Aids Payment Worksheet For Tax Year 2022(Payment Year 2023) - Payment Due January 31, 2023

5637 of 7056

LEGAL DESCRIPTION: T08 R04-E S09 GOV LOT 5	PARCEL NO: 986-00000	CONTROL NO: 91917
--	----------------------	-------------------

41.3	\$113,395.21	1.00043859	\$113,444.94
------	--------------	------------	--------------

0	\$0.00	STAT	999999	STATE OF WISCONSIN
0.00356920	\$404.91	CNTY	56	SAUK COUNTY
0.002007	\$227.68	MUNI	56032	TOWN OF SPRING GREEN
0.00732350	\$830.82	REG	565523	SCH D OF RIVER VALLEY (SPRING GREEN)
0.00065680	\$74.51	VTAE	000400	MADISON AREA VOCATIONAL TECH DIST

Parcel Total:	\$1,537.92
---------------	------------

File Number Total:	\$1,668.41
--------------------	------------

FILE NO: WR 611 *	DATE OF PURCHASE: 05/04/2007	GRANTOR: EDITH M LINS
-------------------	------------------------------	-----------------------

LEGAL DESCRIPTION: T08 R04-E S09 FRAC LT 06	PARCEL NO: 032-0987	CONTROL NO: 97423
---	---------------------	-------------------

19.5	\$58,509.53	1.00043859	\$58,535.19
------	-------------	------------	-------------

0	\$0.00	STAT	999999	STATE OF WISCONSIN
0.00356920	\$208.92	CNTY	56	SAUK COUNTY
0.002007	\$117.48	MUNI	56032	TOWN OF SPRING GREEN
0.00732350	\$428.68	REG	565523	SCH D OF RIVER VALLEY (SPRING GREEN)
0.00065680	\$38.44	VTAE	000400	MADISON AREA VOCATIONAL TECH DIST

Parcel Total:	\$793.52
---------------	----------



State of Wisconsin / Department of Natural Resources

Tony Evers , Governor

Adam N Payne , Secretary

5/22/2023

Chapter 70.114 - Aids Payment Worksheet For Tax Year 2022(Payment Year 2023) - Payment Due January 31, 2023

5638 of 7056

LEGAL DESCRIPTION: T08 R04-E S09 PT OF SWNW	PARCEL NO: 032-0981	CONTROL NO: 97424
---	---------------------	-------------------

20	\$60,009.00	1.00043859	\$60,035.32
----	-------------	------------	-------------

0	\$0.00	STAT	999999	STATE OF WISCONSIN
---	--------	------	--------	--------------------

0.00356920	\$214.28	CNTY	56	SAUK COUNTY
------------	----------	------	----	-------------

0.002007	\$120.49	MUNI	56032	TOWN OF SPRING GREEN
----------	----------	------	-------	----------------------

0.00732350	\$439.67	REG	565523	SCH D OF RIVER VALLEY (SPRING GREEN)
------------	----------	-----	--------	--------------------------------------

0.00065680	\$39.43	VTAE	000400	MADISON AREA VOCATIONAL TECH DIST
------------	---------	------	--------	-----------------------------------

Parcel Total:	\$813.87
---------------	----------

File Number Total:	\$1,607.39
--------------------	------------

FILE NO: WR 70083 *	DATE OF PURCHASE: 12/19/2016	GRANTOR: Jones-Radel Century Plus Far
---------------------	------------------------------	---------------------------------------

LEGAL DESCRIPTION: T08 R04-E S04 PT OF NESW	PARCEL NO: 032-0831-00000	CONTROL NO: 132747
---	---------------------------	--------------------

0.56	\$213.65	1.00043859	\$213.74
------	----------	------------	----------

0	\$0.00	STAT	999999	STATE OF WISCONSIN
---	--------	------	--------	--------------------

0.00356920	\$0.76	CNTY	56	SAUK COUNTY
------------	--------	------	----	-------------

0.002007	\$0.43	MUNI	56032	TOWN OF SPRING GREEN
----------	--------	------	-------	----------------------

0.00732350	\$1.57	REG	565523	SCH D OF RIVER VALLEY (SPRING GREEN)
------------	--------	-----	--------	--------------------------------------

0.00065680	\$0.14	VTAE	000400	MADISON AREA VOCATIONAL TECH DIST
------------	--------	------	--------	-----------------------------------

Parcel Total:	\$2.90
---------------	--------



State of Wisconsin / Department of Natural Resources

Tony Evers , Governor

Adam N Payne , Secretary

5/22/2023

Chapter 70.114 - Aids Payment Worksheet For Tax Year 2022(Payment Year 2023) - Payment Due January 31, 2023

5639 of 7056

LEGAL DESCRIPTION: T08 R04-E S04 PT OF SWSW				PARCEL NO: 032-0835-00000				CONTROL NO: 132748			
1.5	\$507.52	1.00043859	\$507.74								
				0	\$0.00	STAT	999999	STATE OF WISCONSIN			
				0.00356920	\$1.81	CNTY	56	SAUK COUNTY			
				0.002007	\$1.02	MUNI	56032	TOWN OF SPRING GREEN			
				0.00732350	\$3.72	REG	565523	SCH D OF RIVER VALLEY (SPRING GREEN)			
				0.00065680	\$0.33	VTAE	000400	MADISON AREA VOCATIONAL TECH DIST			
				Parcel Total:	\$6.88						

LEGAL DESCRIPTION: T08 R04-E S04 PT OF SESW				PARCEL NO: 032-0836-00000				CONTROL NO: 132749			
15.29	\$6,345.52	1.00043859	\$6,348.30								
				0	\$0.00	STAT	999999	STATE OF WISCONSIN			
				0.00356920	\$22.66	CNTY	56	SAUK COUNTY			
				0.002007	\$12.74	MUNI	56032	TOWN OF SPRING GREEN			
				0.00732350	\$46.49	REG	565523	SCH D OF RIVER VALLEY (SPRING GREEN)			
				0.00065680	\$4.17	VTAE	000400	MADISON AREA VOCATIONAL TECH DIST			
				Parcel Total:	\$86.06						

LEGAL DESCRIPTION: T08 R04-E S04 PT OF NWSE				PARCEL NO: 032-0842-00000				CONTROL NO: 132750			
16.82	\$7,518.32	1.00043859	\$7,521.62								
				0	\$0.00	STAT	999999	STATE OF WISCONSIN			
				0.00356920	\$26.85	CNTY	56	SAUK COUNTY			
				0.002007	\$15.10	MUNI	56032	TOWN OF SPRING GREEN			
				0.00732350	\$55.08	REG	565523	SCH D OF RIVER VALLEY (SPRING GREEN)			
				0.00065680	\$4.94	VTAE	000400	MADISON AREA VOCATIONAL TECH DIST			
				Parcel Total:	\$101.97						



State of Wisconsin / Department of Natural Resources

Tony Evers , Governor

Adam N Payne , Secretary

5/22/2023

Chapter 70.114 - Aids Payment Worksheet For Tax Year 2022(Payment Year 2023) - Payment Due January 31, 2023

5640 of 7056

LEGAL DESCRIPTION: T08 R04-E S04 PT OF SWSE	PARCEL NO: 032-0844-00000	CONTROL NO: 132751
---	---------------------------	--------------------

9.6	\$9,809.98	1.00043859	\$9,814.28	
-----	------------	------------	------------	--

0	\$0.00	STAT	999999	STATE OF WISCONSIN
0.00356920	\$35.03	CNTY	56	SAUK COUNTY
0.002007	\$19.70	MUNI	56032	TOWN OF SPRING GREEN
0.00732350	\$71.88	REG	565523	SCH D OF RIVER VALLEY (SPRING GREEN)
0.00065680	\$6.45	VTAE	000400	MADISON AREA VOCATIONAL TECH DIST

Parcel Total:	\$133.06
---------------	----------

LEGAL DESCRIPTION: T08 R04-E S04 PT OF SESE	PARCEL NO: 032-0845-00000	CONTROL NO: 132752
---	---------------------------	--------------------

39.58	\$49,143.76	1.00043859	\$49,165.31	
-------	-------------	------------	-------------	--

0	\$0.00	STAT	999999	STATE OF WISCONSIN
0.00356920	\$175.48	CNTY	56	SAUK COUNTY
0.002007	\$98.67	MUNI	56032	TOWN OF SPRING GREEN
0.00732350	\$360.06	REG	565523	SCH D OF RIVER VALLEY (SPRING GREEN)
0.00065680	\$32.29	VTAE	000400	MADISON AREA VOCATIONAL TECH DIST

Parcel Total:	\$666.50
---------------	----------

File Number Total:	\$997.37
--------------------	----------

Municipality Total:	\$26,980.05
---------------------	-------------



State of Wisconsin / Department of Natural Resources

Tony Evers , Governor

Adam N Payne , Secretary

5/22/2023

Chapter 70.114 - Aids Payment Worksheet For Tax Year 2022(Payment Year 2023) - Payment Due January 31, 2023

5641 of 7056

DETAIL FOR TOWN OF SUMPTER, SAUK COUNTY

Acres	Est. Adjust. Purch. Price	Level of Assessment	Adjusted Local Value	Net Gen. Tax Rate	Calc. Aid Pay Amount	Type	Code	Taxing Jurisdiction Description
FILE NO: P 1539 *			DATE OF PURCHASE: 05/01/1992			GRANTOR: RAY MCGEE ESTATE		
LEGAL DESCRIPTION: T11 R06-E S26 PT OF NWNE				PARCEL NO: 034-0454-00000		CONTROL NO: 70191		
12.5	\$24,071.08	0.77262663	\$18,597.96					
				0	\$0.00	STAT	999999	STATE OF WISCONSIN
				0.00478790	\$89.05	CNTY	56	SAUK COUNTY
				0.00300170	\$55.83	MUNI	56034	TOWN OF SUMPTER
				0.01012250	\$188.26	REG	560280	SCH D OF BARABOO
				0.00088110	\$16.39	VTAE	000400	MADISON AREA VOCATIONAL TECH DIST
Parcel Total:					\$349.53			

File Number Total: \$349.53

FILE NO: P 1545 *			DATE OF PURCHASE: 07/14/1992			GRANTOR: FORREST BUSHLAND		
LEGAL DESCRIPTION: T11 R06-E S27 N1/2 OF NESE				PARCEL NO: 034-0499-00000		CONTROL NO: 70494		
20	\$27,509.81	0.77262663	\$21,254.81					
				0	\$0.00	STAT	999999	STATE OF WISCONSIN
				0.00478790	\$101.77	CNTY	56	SAUK COUNTY
				0.00300170	\$63.80	MUNI	56034	TOWN OF SUMPTER
				0.01012250	\$215.15	REG	560280	SCH D OF BARABOO
				0.00088110	\$18.73	VTAE	000400	MADISON AREA VOCATIONAL TECH DIST
Parcel Total:					\$399.45			



State of Wisconsin / Department of Natural Resources

Tony Evers , Governor

Adam N Payne , Secretary

5/22/2023

Chapter 70.114 - Aids Payment Worksheet For Tax Year 2022(Payment Year 2023) - Payment Due January 31, 2023

5642 of 7056

LEGAL DESCRIPTION: T11 R06-E S27 N1/2 S1/2 NESE	PARCEL NO: 034-0499-00000	CONTROL NO: 74120
---	---------------------------	-------------------

10	\$11,885.07	0.77262663	\$9,182.72
----	-------------	------------	------------

0	\$0.00	STAT	999999	STATE OF WISCONSIN
0.00478790	\$43.97	CNTY	56	SAUK COUNTY
0.00300170	\$27.56	MUNI	56034	TOWN OF SUMPTER
0.01012250	\$92.95	REG	560280	SCH D OF BARABOO
0.00088110	\$8.09	VTAE	000400	MADISON AREA VOCATIONAL TECH DIST

Parcel Total:	\$172.57
---------------	----------

File Number Total:	\$572.02
--------------------	----------

FILE NO: P 1556 *	DATE OF PURCHASE: 10/20/1992	GRANTOR: FORREST ZANTOW, ET AL
-------------------	------------------------------	--------------------------------

LEGAL DESCRIPTION: T11 R06-E S27 W1/2 OF NWNE	PARCEL NO: 034-0479-00000	CONTROL NO: 70862
---	---------------------------	-------------------

20	\$33,328.14	0.77262663	\$25,750.21
----	-------------	------------	-------------

0	\$0.00	STAT	999999	STATE OF WISCONSIN
0.00478790	\$123.29	CNTY	56	SAUK COUNTY
0.00300170	\$77.29	MUNI	56034	TOWN OF SUMPTER
0.01012250	\$260.66	REG	560280	SCH D OF BARABOO
0.00088110	\$22.69	VTAE	000400	MADISON AREA VOCATIONAL TECH DIST

Parcel Total:	\$483.93
---------------	----------



State of Wisconsin / Department of Natural Resources

Tony Evers , Governor

Adam N Payne , Secretary

5/22/2023

Chapter 70.114 - Aids Payment Worksheet For Tax Year 2022(Payment Year 2023) - Payment Due January 31, 2023

5643 of 7056

LEGAL DESCRIPTION: T11 R06-E S27 PT OF NENW	PARCEL NO: 034-0482-00000	CONTROL NO: 70863
---	---------------------------	-------------------

25.91	\$47,949.60	0.77262663	\$37,047.14
-------	-------------	------------	-------------

0	\$0.00	STAT	999999	STATE OF WISCONSIN
0.00478790	\$177.38	CNTY	56	SAUK COUNTY
0.00300170	\$111.20	MUNI	56034	TOWN OF SUMPTER
0.01012250	\$375.01	REG	560280	SCH D OF BARABOO
0.00088110	\$32.64	VTAE	000400	MADISON AREA VOCATIONAL TECH DIST

Parcel Total:	\$696.23
---------------	----------

LEGAL DESCRIPTION: T11 R06-E S27 PT OF SENW	PARCEL NO: 034-0491/034-0489	CONTROL NO: 70864
---	------------------------------	-------------------

27.75	\$56,271.32	0.77262663	\$43,476.72
-------	-------------	------------	-------------

0	\$0.00	STAT	999999	STATE OF WISCONSIN
0.00478790	\$208.16	CNTY	56	SAUK COUNTY
0.00300170	\$130.50	MUNI	56034	TOWN OF SUMPTER
0.01012250	\$440.09	REG	560280	SCH D OF BARABOO
0.00088110	\$38.31	VTAE	000400	MADISON AREA VOCATIONAL TECH DIST

Parcel Total:	\$817.06
---------------	----------

File Number Total:	\$1,997.22
--------------------	------------



State of Wisconsin / Department of Natural Resources

Tony Evers , Governor

Adam N Payne , Secretary

5/22/2023

Chapter 70.114 - Aids Payment Worksheet For Tax Year 2022(Payment Year 2023) - Payment Due January 31, 2023

5644 of 7056

FILE NO: P 1564 *	DATE OF PURCHASE: 07/30/1993	GRANTOR: FORREST ZANTOW
LEGAL DESCRIPTION: T11 R06-E S27 PT OF SENW	PARCEL NO: 034-0490	CONTROL NO: 71615

1	\$2,592.85	0.77262663	\$2,003.31
---	------------	------------	------------

0	\$0.00	STAT	999999	STATE OF WISCONSIN
0.00478790	\$9.59	CNTY	56	SAUK COUNTY
0.00300170	\$6.01	MUNI	56034	TOWN OF SUMPTER
0.01012250	\$20.28	REG	560280	SCH D OF BARABOO
0.00088110	\$1.77	VTAE	000400	MADISON AREA VOCATIONAL TECH DIST

Parcel Total:	\$37.65
---------------	---------

File Number Total:	\$37.65
--------------------	---------

FILE NO: P 1573 *	DATE OF PURCHASE: 10/13/1993	GRANTOR: MIDWEST HARDWOOD CORPORATION
LEGAL DESCRIPTION: T11 R06-E S27 PT OF NESW	PARCEL NO: 034-0494	CONTROL NO: 71891

33.6	\$37,401.86	0.77262663	\$28,897.68
------	-------------	------------	-------------

0	\$0.00	STAT	999999	STATE OF WISCONSIN
0.00478790	\$138.36	CNTY	56	SAUK COUNTY
0.00300170	\$86.74	MUNI	56034	TOWN OF SUMPTER
0.01012250	\$292.52	REG	560280	SCH D OF BARABOO
0.00088110	\$25.46	VTAE	000400	MADISON AREA VOCATIONAL TECH DIST

Parcel Total:	\$543.08
---------------	----------



State of Wisconsin / Department of Natural Resources

Tony Evers , Governor

Adam N Payne , Secretary

5/22/2023

Chapter 70.114 - Aids Payment Worksheet For Tax Year 2022(Payment Year 2023) - Payment Due January 31, 2023

5645 of 7056

LEGAL DESCRIPTION: T11 R06-E S27 PT OF SESE PARCEL NO: 034-0503 CONTROL NO: 71892

30 \$33,382.95 0.77262663 \$25,792.55

0 \$0.00 STAT 999999 STATE OF WISCONSIN

0.00478790 \$123.49 CNTY 56 SAUK COUNTY

0.00300170 \$77.42 MUNI 56034 TOWN OF SUMPTER

0.01012250 \$261.09 REG 560280 SCH D OF BARABOO

0.00088110 \$22.72 VTAE 000400 MADISON AREA VOCATIONAL TECH DIST

Parcel Total: \$484.72

File Number Total: \$1,027.80

FILE NO: P 1649 * DATE OF PURCHASE: 05/29/1997 GRANTOR: THE NATURE CONSERVANCY

LEGAL DESCRIPTION: T11 R06-E S27 NENE PARCEL NO: 34-478 CONTROL NO: 77940

40.7 \$63,545.54 0.77262663 \$49,096.98

0 \$0.00 STAT 999999 STATE OF WISCONSIN

0.00478790 \$235.07 CNTY 56 SAUK COUNTY

0.00300170 \$147.37 MUNI 56034 TOWN OF SUMPTER

0.01012250 \$496.98 REG 560280 SCH D OF BARABOO

0.00088110 \$43.26 VTAE 000400 MADISON AREA VOCATIONAL TECH DIST

Parcel Total: \$922.68



State of Wisconsin / Department of Natural Resources

Tony Evers , Governor

Adam N Payne , Secretary

5/22/2023

Chapter 70.114 - Aids Payment Worksheet For Tax Year 2022(Payment Year 2023) - Payment Due January 31, 2023

5646 of 7056

LEGAL DESCRIPTION: T11 R06-E S27 PT OF NWNE				PARCEL NO: 34-479				CONTROL NO: 77941			
20.36	\$31,149.77	0.77262663	\$24,067.15								
				0	\$0.00	STAT	999999	STATE OF WISCONSIN			
				0.00478790	\$115.23	CNTY	56	SAUK COUNTY			
				0.00300170	\$72.24	MUNI	56034	TOWN OF SUMPTER			
				0.01012250	\$243.62	REG	560280	SCH D OF BARABOO			
				0.00088110	\$21.20	VTAE	000400	MADISON AREA VOCATIONAL TECH DIST			
Parcel Total:					\$452.29						

LEGAL DESCRIPTION: T11 R06-E S27 SWNE				PARCEL NO: 34-480				CONTROL NO: 77942			
40.6	\$63,367.54	0.77262663	\$48,959.45								
				0	\$0.00	STAT	999999	STATE OF WISCONSIN			
				0.00478790	\$234.42	CNTY	56	SAUK COUNTY			
				0.00300170	\$146.96	MUNI	56034	TOWN OF SUMPTER			
				0.01012250	\$495.59	REG	560280	SCH D OF BARABOO			
				0.00088110	\$43.14	VTAE	000400	MADISON AREA VOCATIONAL TECH DIST			
Parcel Total:					\$920.11						

LEGAL DESCRIPTION: T11 R06-E S27 SENE				PARCEL NO: 34-481				CONTROL NO: 77943			
40.84	\$63,901.54	0.77262663	\$49,372.03								
				0	\$0.00	STAT	999999	STATE OF WISCONSIN			
				0.00478790	\$236.39	CNTY	56	SAUK COUNTY			
				0.00300170	\$148.20	MUNI	56034	TOWN OF SUMPTER			
				0.01012250	\$499.77	REG	560280	SCH D OF BARABOO			
				0.00088110	\$43.50	VTAE	000400	MADISON AREA VOCATIONAL TECH DIST			
Parcel Total:					\$927.86						



State of Wisconsin / Department of Natural Resources

Tony Evers , Governor

Adam N Payne , Secretary

5/22/2023

Chapter 70.114 - Aids Payment Worksheet For Tax Year 2022(Payment Year 2023) - Payment Due January 31, 2023

5647 of 7056

File Number Total: \$3,222.94

FILE NO: P 1898 * DATE OF PURCHASE: 07/16/2007 GRANTOR: The Nature Conservancy

LEGAL DESCRIPTION: T11 R06-E S27 SESW PARCEL NO: 034-0498-00000 CONTROL NO: 97667

40 \$72,372.37 0.77262663 \$55,916.82

0 \$0.00 STAT 999999 STATE OF WISCONSIN

0.00478790 \$267.73 CNTY 56 SAUK COUNTY

0.00300170 \$167.84 MUNI 56034 TOWN OF SUMPTER

0.01038440 \$580.66 REG 565100 SCH D OF SAUK PRAIRIE

0.00088110 \$49.27 VTAE 000400 MADISON AREA VOCATIONAL TECH DIST

Parcel Total: \$1,065.50

LEGAL DESCRIPTION: T11 R06-E S27 S1/4 OF NESE PARCEL NO: 034-0500-00000 CONTROL NO: 97668

10 \$14,364.85 0.77262663 \$11,098.67

0 \$0.00 STAT 999999 STATE OF WISCONSIN

0.00478790 \$53.14 CNTY 56 SAUK COUNTY

0.00300170 \$33.31 MUNI 56034 TOWN OF SUMPTER

0.01038440 \$115.25 REG 565100 SCH D OF SAUK PRAIRIE

0.00088110 \$9.78 VTAE 000400 MADISON AREA VOCATIONAL TECH DIST

Parcel Total: \$211.48



State of Wisconsin / Department of Natural Resources

Tony Evers , Governor

Adam N Payne , Secretary

5/22/2023

Chapter 70.114 - Aids Payment Worksheet For Tax Year 2022(Payment Year 2023) - Payment Due January 31, 2023

5648 of 7056

LEGAL DESCRIPTION: T11 R06-E S27 NWSE				PARCEL NO: 034-0501-00000				CONTROL NO: 97669	
40	\$57,459.94	0.77262663	\$44,395.08						
				0	\$0.00	STAT	999999	STATE OF WISCONSIN	
				0.00478790	\$212.56	CNTY	56	SAUK COUNTY	
				0.00300170	\$133.26	MUNI	56034	TOWN OF SUMPTER	
				0.01038440	\$461.02	REG	565100	SCH D OF SAUK PRAIRIE	
				0.00088110	\$39.11	VTAE	000400	MADISON AREA VOCATIONAL TECH DIST	
Parcel Total:					\$845.95				

LEGAL DESCRIPTION: T11 R06-E S27 SWSE				PARCEL NO: 034-0502-00000				CONTROL NO: 97670	
40	\$57,459.94	0.77262663	\$44,395.08						
				0	\$0.00	STAT	999999	STATE OF WISCONSIN	
				0.00478790	\$212.56	CNTY	56	SAUK COUNTY	
				0.00300170	\$133.26	MUNI	56034	TOWN OF SUMPTER	
				0.01038440	\$461.02	REG	565100	SCH D OF SAUK PRAIRIE	
				0.00088110	\$39.11	VTAE	000400	MADISON AREA VOCATIONAL TECH DIST	
Parcel Total:					\$845.95				

LEGAL DESCRIPTION: T11 R06-E S27 PT OF SESE				PARCEL NO: 034-0504-00000				CONTROL NO: 97671	
10	\$14,364.85	0.77262663	\$11,098.67						
				0	\$0.00	STAT	999999	STATE OF WISCONSIN	
				0.00478790	\$53.14	CNTY	56	SAUK COUNTY	
				0.00300170	\$33.31	MUNI	56034	TOWN OF SUMPTER	
				0.01038440	\$115.25	REG	565100	SCH D OF SAUK PRAIRIE	
				0.00088110	\$9.78	VTAE	000400	MADISON AREA VOCATIONAL TECH DIST	
Parcel Total:					\$211.48				



State of Wisconsin / Department of Natural Resources

Tony Evers , Governor

Adam N Payne , Secretary

5/22/2023

Chapter 70.114 - Aids Payment Worksheet For Tax Year 2022(Payment Year 2023) - Payment Due January 31, 2023

5649 of 7056

LEGAL DESCRIPTION: T11 R06-E S34 PT OF NENW PARCEL NO: 034-0640-00000 CONTROL NO: 97672

20 \$42,753.18 0.77262663 \$33,032.24

0 \$0.00 STAT 999999 STATE OF WISCONSIN

0.00478790 \$158.16 CNTY 56 SAUK COUNTY

0.00300170 \$99.15 MUNI 56034 TOWN OF SUMPTER

0.01038440 \$343.02 REG 565100 SCH D OF SAUK PRAIRIE

0.00088110 \$29.10 VTAE 000400 MADISON AREA VOCATIONAL TECH DIST

Parcel Total: \$629.43

File Number Total: \$3,809.79

FILE NO: PR 40010 * DATE OF PURCHASE: 11/26/2008 GRANTOR: Patricia Kohl

LEGAL DESCRIPTION: T11 R06-E S27 PT OF NESW PARCEL NO: 034 0493-00000 CONTROL NO: 102426

1 \$23,811.69 0.77262663 \$18,397.55

0 \$0.00 STAT 999999 STATE OF WISCONSIN

0.00478790 \$88.09 CNTY 56 SAUK COUNTY

0.00300170 \$55.22 MUNI 56034 TOWN OF SUMPTER

0.01012250 \$186.23 REG 560280 SCH D OF BARABOO

0.00088110 \$16.21 VTAE 000400 MADISON AREA VOCATIONAL TECH DIST

Parcel Total: \$345.75

File Number Total: \$345.75



State of Wisconsin / Department of Natural Resources

Tony Evers , Governor

Adam N Payne , Secretary

5/22/2023

Chapter 70.114 - Aids Payment Worksheet For Tax Year 2022(Payment Year 2023) - Payment Due January 31, 2023

5650 of 7056

FILE NO: PR 40079 *				DATE OF PURCHASE: 05/10/2010				GRANTOR: National Park Service (Badge)			
LEGAL DESCRIPTION: T10 R06-E S01 NENE				PARCEL NO:				CONTROL NO: 116660			
40	\$62,544.05	0.77262663	\$48,323.20	0	\$0.00	STAT	999999	STATE OF WISCONSIN			
				0.00478790	\$231.37	CNTY	56	SAUK COUNTY			
				0.00300170	\$145.05	MUNI	56034	TOWN OF SUMPTER			
				0.01038440	\$501.81	REG	565100	SCH D OF SAUK PRAIRIE			
				0.00088110	\$42.58	VTAE	000400	MADISON AREA VOCATIONAL TECH DIST			
Parcel Total:				\$920.81							

LEGAL DESCRIPTION: T10 R06-E S01 NWNE				PARCEL NO:				CONTROL NO: 116686			
40	\$62,544.05	0.77262663	\$48,323.20	0	\$0.00	STAT	999999	STATE OF WISCONSIN			
				0.00478790	\$231.37	CNTY	56	SAUK COUNTY			
				0.00300170	\$145.05	MUNI	56034	TOWN OF SUMPTER			
				0.01038440	\$501.81	REG	565100	SCH D OF SAUK PRAIRIE			
				0.00088110	\$42.58	VTAE	000400	MADISON AREA VOCATIONAL TECH DIST			
Parcel Total:				\$920.81							



State of Wisconsin / Department of Natural Resources

Tony Evers , Governor

Adam N Payne , Secretary

5/22/2023

Chapter 70.114 - Aids Payment Worksheet For Tax Year 2022(Payment Year 2023) - Payment Due January 31, 2023

5651 of 7056

LEGAL DESCRIPTION: T10 R06-E S01 SWNE				PARCEL NO:				CONTROL NO: 116687			
40	\$62,544.05	0.77262663	\$48,323.20								
				0	\$0.00	STAT	999999	STATE OF WISCONSIN			
				0.00478790	\$231.37	CNTY	56	SAUK COUNTY			
				0.00300170	\$145.05	MUNI	56034	TOWN OF SUMPTER			
				0.01038440	\$501.81	REG	565100	SCH D OF SAUK PRAIRIE			
				0.00088110	\$42.58	VTAE	000400	MADISON AREA VOCATIONAL TECH DIST			
				Parcel Total:	\$920.81						

LEGAL DESCRIPTION: T10 R06-E S01 SENE				PARCEL NO:				CONTROL NO: 116688			
40	\$62,544.05	0.77262663	\$48,323.20								
				0	\$0.00	STAT	999999	STATE OF WISCONSIN			
				0.00478790	\$231.37	CNTY	56	SAUK COUNTY			
				0.00300170	\$145.05	MUNI	56034	TOWN OF SUMPTER			
				0.01038440	\$501.81	REG	565100	SCH D OF SAUK PRAIRIE			
				0.00088110	\$42.58	VTAE	000400	MADISON AREA VOCATIONAL TECH DIST			
				Parcel Total:	\$920.81						

LEGAL DESCRIPTION: T10 R06-E S01 NENW				PARCEL NO:				CONTROL NO: 116689			
40	\$62,544.05	0.77262663	\$48,323.20								
				0	\$0.00	STAT	999999	STATE OF WISCONSIN			
				0.00478790	\$231.37	CNTY	56	SAUK COUNTY			
				0.00300170	\$145.05	MUNI	56034	TOWN OF SUMPTER			
				0.01038440	\$501.81	REG	565100	SCH D OF SAUK PRAIRIE			
				0.00088110	\$42.58	VTAE	000400	MADISON AREA VOCATIONAL TECH DIST			
				Parcel Total:	\$920.81						



State of Wisconsin / Department of Natural Resources

Tony Evers , Governor

Adam N Payne , Secretary

5/22/2023

Chapter 70.114 - Aids Payment Worksheet For Tax Year 2022(Payment Year 2023) - Payment Due January 31, 2023

5652 of 7056

LEGAL DESCRIPTION: T10 R06-E S01 PT OF NWNW				PARCEL NO:				CONTROL NO: 116690	
12.83	\$20,061.01	0.77262663	\$15,499.67						
				0	\$0.00	STAT	999999	STATE OF WISCONSIN	
				0.00478790	\$74.21	CNTY	56	SAUK COUNTY	
				0.00300170	\$46.53	MUNI	56034	TOWN OF SUMPTER	
				0.01038440	\$160.95	REG	565100	SCH D OF SAUK PRAIRIE	
				0.00088110	\$13.66	VTAE	000400	MADISON AREA VOCATIONAL TECH DIST	
				Parcel Total:	\$295.35				

LEGAL DESCRIPTION: T10 R06-E S01 SENW				PARCEL NO:				CONTROL NO: 116691	
40	\$62,544.05	0.77262663	\$48,323.20						
				0	\$0.00	STAT	999999	STATE OF WISCONSIN	
				0.00478790	\$231.37	CNTY	56	SAUK COUNTY	
				0.00300170	\$145.05	MUNI	56034	TOWN OF SUMPTER	
				0.01038440	\$501.81	REG	565100	SCH D OF SAUK PRAIRIE	
				0.00088110	\$42.58	VTAE	000400	MADISON AREA VOCATIONAL TECH DIST	
				Parcel Total:	\$920.81				

LEGAL DESCRIPTION: T10 R06-E S01 PT OF NESW				PARCEL NO:				CONTROL NO: 116692	
20.94	\$32,741.80	0.77262663	\$25,297.19						
				0	\$0.00	STAT	999999	STATE OF WISCONSIN	
				0.00478790	\$121.12	CNTY	56	SAUK COUNTY	
				0.00300170	\$75.93	MUNI	56034	TOWN OF SUMPTER	
				0.01038440	\$262.70	REG	565100	SCH D OF SAUK PRAIRIE	
				0.00088110	\$22.29	VTAE	000400	MADISON AREA VOCATIONAL TECH DIST	
				Parcel Total:	\$482.04				



State of Wisconsin / Department of Natural Resources

Tony Evers , Governor

Adam N Payne , Secretary

5/22/2023

Chapter 70.114 - Aids Payment Worksheet For Tax Year 2022(Payment Year 2023) - Payment Due January 31, 2023

5653 of 7056

LEGAL DESCRIPTION: T10 R06-E S01 NESE				PARCEL NO:				CONTROL NO: 116693			
40	\$62,544.05	0.77262663	\$48,323.20								
				0	\$0.00	STAT	999999	STATE OF WISCONSIN			
				0.00478790	\$231.37	CNTY	56	SAUK COUNTY			
				0.00300170	\$145.05	MUNI	56034	TOWN OF SUMPTER			
				0.01038440	\$501.81	REG	565100	SCH D OF SAUK PRAIRIE			
				0.00088110	\$42.58	VTAE	000400	MADISON AREA VOCATIONAL TECH DIST			
Parcel Total:					\$920.81						

LEGAL DESCRIPTION: T10 R06-E S01 PT OF NWSE				PARCEL NO:				CONTROL NO: 116694			
35.44	\$55,414.03	0.77262663	\$42,814.36								
				0	\$0.00	STAT	999999	STATE OF WISCONSIN			
				0.00478790	\$204.99	CNTY	56	SAUK COUNTY			
				0.00300170	\$128.51	MUNI	56034	TOWN OF SUMPTER			
				0.01038440	\$444.60	REG	565100	SCH D OF SAUK PRAIRIE			
				0.00088110	\$37.72	VTAE	000400	MADISON AREA VOCATIONAL TECH DIST			
Parcel Total:					\$815.82						

LEGAL DESCRIPTION: T10 R06-E S01 PT OF SWSE				PARCEL NO:				CONTROL NO: 116695			
2.76	\$4,315.53	0.77262663	\$3,334.30								
				0	\$0.00	STAT	999999	STATE OF WISCONSIN			
				0.00478790	\$15.96	CNTY	56	SAUK COUNTY			
				0.00300170	\$10.01	MUNI	56034	TOWN OF SUMPTER			
				0.01038440	\$34.62	REG	565100	SCH D OF SAUK PRAIRIE			
				0.00088110	\$2.94	VTAE	000400	MADISON AREA VOCATIONAL TECH DIST			
Parcel Total:					\$63.53						



State of Wisconsin / Department of Natural Resources

Tony Evers , Governor

Adam N Payne , Secretary

5/22/2023

Chapter 70.114 - Aids Payment Worksheet For Tax Year 2022(Payment Year 2023) - Payment Due January 31, 2023

5654 of 7056

LEGAL DESCRIPTION: T10 R06-E S01 PT OF SESE				PARCEL NO:				CONTROL NO: 116696	
20.23	\$31,631.66	0.77262663	\$24,439.46						
				0	\$0.00	STAT	999999	STATE OF WISCONSIN	
				0.00478790	\$117.01	CNTY	56	SAUK COUNTY	
				0.00300170	\$73.36	MUNI	56034	TOWN OF SUMPTER	
				0.01038440	\$253.79	REG	565100	SCH D OF SAUK PRAIRIE	
				0.00088110	\$21.53	VTAE	000400	MADISON AREA VOCATIONAL TECH DIST	
Parcel Total:					\$465.69				

LEGAL DESCRIPTION: T10 R06-E S13 PT OF SWNE				PARCEL NO:				CONTROL NO: 116699	
12.69	\$19,216.66	0.77262663	\$14,847.30						
				0	\$0.00	STAT	999999	STATE OF WISCONSIN	
				0.00478790	\$71.09	CNTY	56	SAUK COUNTY	
				0.00300170	\$44.57	MUNI	56034	TOWN OF SUMPTER	
				0.01038440	\$154.18	REG	565100	SCH D OF SAUK PRAIRIE	
				0.00088110	\$13.08	VTAE	000400	MADISON AREA VOCATIONAL TECH DIST	
Parcel Total:					\$282.92				

LEGAL DESCRIPTION: T10 R06-E S13 PT OF SENE				PARCEL NO:				CONTROL NO: 116700	
3.97	\$6,207.50	0.77262663	\$4,796.08						
				0	\$0.00	STAT	999999	STATE OF WISCONSIN	
				0.00478790	\$22.96	CNTY	56	SAUK COUNTY	
				0.00300170	\$14.40	MUNI	56034	TOWN OF SUMPTER	
				0.01038440	\$49.80	REG	565100	SCH D OF SAUK PRAIRIE	
				0.00088110	\$4.23	VTAE	000400	MADISON AREA VOCATIONAL TECH DIST	
Parcel Total:					\$91.39				



State of Wisconsin / Department of Natural Resources

Tony Evers , Governor

Adam N Payne , Secretary

5/22/2023

Chapter 70.114 - Aids Payment Worksheet For Tax Year 2022(Payment Year 2023) - Payment Due January 31, 2023

5655 of 7056

LEGAL DESCRIPTION: T10 R06-E S13 PT OF SWNW				PARCEL NO:			CONTROL NO: 116701		
11.43	\$17,871.96	0.77262663	\$13,808.36	0	\$0.00	STAT	999999	STATE OF WISCONSIN	
				0.00478790	\$66.11	CNTY	56	SAUK COUNTY	
				0.00300170	\$41.45	MUNI	56034	TOWN OF SUMPTER	
				0.01038440	\$143.39	REG	565100	SCH D OF SAUK PRAIRIE	
				0.00088110	\$12.17	VTAE	000400	MADISON AREA VOCATIONAL TECH DIST	
Parcel Total:				\$263.12					

LEGAL DESCRIPTION: T10 R06-E S13 PT OF SENW				PARCEL NO:			CONTROL NO: 116702		
12.6	\$19,701.38	0.77262663	\$15,221.81	0	\$0.00	STAT	999999	STATE OF WISCONSIN	
				0.00478790	\$72.88	CNTY	56	SAUK COUNTY	
				0.00300170	\$45.69	MUNI	56034	TOWN OF SUMPTER	
				0.01038440	\$158.07	REG	565100	SCH D OF SAUK PRAIRIE	
				0.00088110	\$13.41	VTAE	000400	MADISON AREA VOCATIONAL TECH DIST	
Parcel Total:				\$290.05					

LEGAL DESCRIPTION: T10 R06-E S13 NESW				PARCEL NO:			CONTROL NO: 116703		
40	\$62,544.05	0.77262663	\$48,323.20	0	\$0.00	STAT	999999	STATE OF WISCONSIN	
				0.00478790	\$231.37	CNTY	56	SAUK COUNTY	
				0.00300170	\$145.05	MUNI	56034	TOWN OF SUMPTER	
				0.01038440	\$501.81	REG	565100	SCH D OF SAUK PRAIRIE	
				0.00088110	\$42.58	VTAE	000400	MADISON AREA VOCATIONAL TECH DIST	
Parcel Total:				\$920.81					



State of Wisconsin / Department of Natural Resources

Tony Evers , Governor

Adam N Payne , Secretary

5/22/2023

Chapter 70.114 - Aids Payment Worksheet For Tax Year 2022(Payment Year 2023) - Payment Due January 31, 2023

5656 of 7056

LEGAL DESCRIPTION: T10 R06-E S13 NWSW				PARCEL NO:				CONTROL NO: 116704			
40	\$62,544.05	0.77262663	\$48,323.20								
				0	\$0.00	STAT	999999	STATE OF WISCONSIN			
				0.00478790	\$231.37	CNTY	56	SAUK COUNTY			
				0.00300170	\$145.05	MUNI	56034	TOWN OF SUMPTER			
				0.01038440	\$501.81	REG	565100	SCH D OF SAUK PRAIRIE			
				0.00088110	\$42.58	VTAE	000400	MADISON AREA VOCATIONAL TECH DIST			
				Parcel Total:	\$920.81						

LEGAL DESCRIPTION: T10 R06-E S13 SWSW				PARCEL NO:				CONTROL NO: 116705			
40	\$62,544.05	0.77262663	\$48,323.20								
				0	\$0.00	STAT	999999	STATE OF WISCONSIN			
				0.00478790	\$231.37	CNTY	56	SAUK COUNTY			
				0.00300170	\$145.05	MUNI	56034	TOWN OF SUMPTER			
				0.01038440	\$501.81	REG	565100	SCH D OF SAUK PRAIRIE			
				0.00088110	\$42.58	VTAE	000400	MADISON AREA VOCATIONAL TECH DIST			
				Parcel Total:	\$920.81						

LEGAL DESCRIPTION: T10 R06-E S13 SESW				PARCEL NO:				CONTROL NO: 116706			
40	\$62,544.05	0.77262663	\$48,323.20								
				0	\$0.00	STAT	999999	STATE OF WISCONSIN			
				0.00478790	\$231.37	CNTY	56	SAUK COUNTY			
				0.00300170	\$145.05	MUNI	56034	TOWN OF SUMPTER			
				0.01038440	\$501.81	REG	565100	SCH D OF SAUK PRAIRIE			
				0.00088110	\$42.58	VTAE	000400	MADISON AREA VOCATIONAL TECH DIST			
				Parcel Total:	\$920.81						



State of Wisconsin / Department of Natural Resources

Tony Evers , Governor

Adam N Payne , Secretary

5/22/2023

Chapter 70.114 - Aids Payment Worksheet For Tax Year 2022(Payment Year 2023) - Payment Due January 31, 2023

5657 of 7056

LEGAL DESCRIPTION: T10 R06-E S13 PT OF NESE				PARCEL NO:				CONTROL NO: 116707	
32.75	\$51,207.94	0.77262663	\$39,564.62						
				0	\$0.00	STAT	999999	STATE OF WISCONSIN	
				0.00478790	\$189.43	CNTY	56	SAUK COUNTY	
				0.00300170	\$118.76	MUNI	56034	TOWN OF SUMPTER	
				0.01038440	\$410.85	REG	565100	SCH D OF SAUK PRAIRIE	
				0.00088110	\$34.86	VTAE	000400	MADISON AREA VOCATIONAL TECH DIST	
Parcel Total:					\$753.90				

LEGAL DESCRIPTION: T10 R06-E S13 PT OF NWSE				PARCEL NO:				CONTROL NO: 116708	
38.38	\$60,011.02	0.77262663	\$46,366.11						
				0	\$0.00	STAT	999999	STATE OF WISCONSIN	
				0.00478790	\$222.00	CNTY	56	SAUK COUNTY	
				0.00300170	\$139.18	MUNI	56034	TOWN OF SUMPTER	
				0.01038440	\$481.48	REG	565100	SCH D OF SAUK PRAIRIE	
				0.00088110	\$40.85	VTAE	000400	MADISON AREA VOCATIONAL TECH DIST	
Parcel Total:					\$883.51				

LEGAL DESCRIPTION: T10 R06-E S13 SWSE				PARCEL NO:				CONTROL NO: 116709	
40	\$62,544.05	0.77262663	\$48,323.20						
				0	\$0.00	STAT	999999	STATE OF WISCONSIN	
				0.00478790	\$231.37	CNTY	56	SAUK COUNTY	
				0.00300170	\$145.05	MUNI	56034	TOWN OF SUMPTER	
				0.01038440	\$501.81	REG	565100	SCH D OF SAUK PRAIRIE	
				0.00088110	\$42.58	VTAE	000400	MADISON AREA VOCATIONAL TECH DIST	
Parcel Total:					\$920.81				



State of Wisconsin / Department of Natural Resources

Tony Evers , Governor

Adam N Payne , Secretary

5/22/2023

Chapter 70.114 - Aids Payment Worksheet For Tax Year 2022(Payment Year 2023) - Payment Due January 31, 2023

5658 of 7056

LEGAL DESCRIPTION: T10 R06-E S13 PT OF SESE				PARCEL NO:				CONTROL NO: 116710	
15.11	\$23,626.02	0.77262663	\$18,254.09						
				0	\$0.00	STAT	999999	STATE OF WISCONSIN	
				0.00478790	\$87.40	CNTY	56	SAUK COUNTY	
				0.00300170	\$54.79	MUNI	56034	TOWN OF SUMPTER	
				0.01038440	\$189.56	REG	565100	SCH D OF SAUK PRAIRIE	
				0.00088110	\$16.08	VTAE	000400	MADISON AREA VOCATIONAL TECH DIST	
Parcel Total:					\$347.83				

LEGAL DESCRIPTION: T10 R06-E S14 PT OF SWSW				PARCEL NO:				CONTROL NO: 116711	
9.31	\$14,557.13	0.77262663	\$11,247.22						
				0	\$0.00	STAT	999999	STATE OF WISCONSIN	
				0.00478790	\$53.85	CNTY	56	SAUK COUNTY	
				0.00300170	\$33.76	MUNI	56034	TOWN OF SUMPTER	
				0.01038440	\$116.80	REG	565100	SCH D OF SAUK PRAIRIE	
				0.00088110	\$9.91	VTAE	000400	MADISON AREA VOCATIONAL TECH DIST	
Parcel Total:					\$214.32				

LEGAL DESCRIPTION: T10 R06-E S14 PT OF SESE				PARCEL NO:				CONTROL NO: 116713	
1.87	\$2,923.93	0.77262663	\$2,259.11						
				0	\$0.00	STAT	999999	STATE OF WISCONSIN	
				0.00478790	\$10.82	CNTY	56	SAUK COUNTY	
				0.00300170	\$6.78	MUNI	56034	TOWN OF SUMPTER	
				0.01038440	\$23.46	REG	565100	SCH D OF SAUK PRAIRIE	
				0.00088110	\$1.99	VTAE	000400	MADISON AREA VOCATIONAL TECH DIST	
Parcel Total:					\$43.05				



State of Wisconsin / Department of Natural Resources

Tony Evers , Governor

Adam N Payne , Secretary

5/22/2023

Chapter 70.114 - Aids Payment Worksheet For Tax Year 2022(Payment Year 2023) - Payment Due January 31, 2023

5659 of 7056

LEGAL DESCRIPTION: T10 R06-E S23 PT OF NENE				PARCEL NO:			CONTROL NO: 116717		
1.14	\$1,782.50	0.77262663	\$1,377.21	0	\$0.00	STAT	999999	STATE OF WISCONSIN	
				0.00478790	\$6.59	CNTY	56	SAUK COUNTY	
				0.00300170	\$4.13	MUNI	56034	TOWN OF SUMPTER	
				0.01038440	\$14.30	REG	565100	SCH D OF SAUK PRAIRIE	
				0.00088110	\$1.21	VTAE	000400	MADISON AREA VOCATIONAL TECH DIST	
Parcel Total:				\$26.23					

LEGAL DESCRIPTION: T10 R06-E S23 PT OF SWNE				PARCEL NO:			CONTROL NO: 116718		
6.07	\$9,491.06	0.77262663	\$7,333.04	0	\$0.00	STAT	999999	STATE OF WISCONSIN	
				0.00478790	\$35.11	CNTY	56	SAUK COUNTY	
				0.00300170	\$22.01	MUNI	56034	TOWN OF SUMPTER	
				0.01038440	\$76.15	REG	565100	SCH D OF SAUK PRAIRIE	
				0.00088110	\$6.46	VTAE	000400	MADISON AREA VOCATIONAL TECH DIST	
Parcel Total:				\$139.73					

LEGAL DESCRIPTION: T10 R06-E S23 PT OF SENE				PARCEL NO:			CONTROL NO: 116719		
6.52	\$10,194.68	0.77262663	\$7,876.68	0	\$0.00	STAT	999999	STATE OF WISCONSIN	
				0.00478790	\$37.71	CNTY	56	SAUK COUNTY	
				0.00300170	\$23.64	MUNI	56034	TOWN OF SUMPTER	
				0.01038440	\$81.79	REG	565100	SCH D OF SAUK PRAIRIE	
				0.00088110	\$6.94	VTAE	000400	MADISON AREA VOCATIONAL TECH DIST	
Parcel Total:				\$150.08					



State of Wisconsin / Department of Natural Resources

Tony Evers , Governor

Adam N Payne , Secretary

5/22/2023

Chapter 70.114 - Aids Payment Worksheet For Tax Year 2022(Payment Year 2023) - Payment Due January 31, 2023

5660 of 7056

LEGAL DESCRIPTION: T10 R06-E S23 PT OF NWNW				PARCEL NO:				CONTROL NO: 116720			
10.36	\$16,198.91	0.77262663	\$12,515.71								
				0	\$0.00	STAT	999999	STATE OF WISCONSIN			
				0.00478790	\$59.92	CNTY	56	SAUK COUNTY			
				0.00300170	\$37.57	MUNI	56034	TOWN OF SUMPTER			
				0.01038440	\$129.97	REG	565100	SCH D OF SAUK PRAIRIE			
				0.00088110	\$11.03	VTAE	000400	MADISON AREA VOCATIONAL TECH DIST			
Parcel Total:					\$238.49						

LEGAL DESCRIPTION: T10 R06-E S23 PT OF SWNW				PARCEL NO:				CONTROL NO: 116721			
13.17	\$20,592.63	0.77262663	\$15,910.42								
				0	\$0.00	STAT	999999	STATE OF WISCONSIN			
				0.00478790	\$76.18	CNTY	56	SAUK COUNTY			
				0.00300170	\$47.76	MUNI	56034	TOWN OF SUMPTER			
				0.01038440	\$165.22	REG	565100	SCH D OF SAUK PRAIRIE			
				0.00088110	\$14.02	VTAE	000400	MADISON AREA VOCATIONAL TECH DIST			
Parcel Total:					\$303.18						

LEGAL DESCRIPTION: T10 R06-E S23 PT OF SENW				PARCEL NO:				CONTROL NO: 116722			
5.62	\$8,787.44	0.77262663	\$6,789.41								
				0	\$0.00	STAT	999999	STATE OF WISCONSIN			
				0.00478790	\$32.51	CNTY	56	SAUK COUNTY			
				0.00300170	\$20.38	MUNI	56034	TOWN OF SUMPTER			
				0.01038440	\$70.50	REG	565100	SCH D OF SAUK PRAIRIE			
				0.00088110	\$5.98	VTAE	000400	MADISON AREA VOCATIONAL TECH DIST			
Parcel Total:					\$129.37						



State of Wisconsin / Department of Natural Resources

Tony Evers , Governor

Adam N Payne , Secretary

5/22/2023

Chapter 70.114 - Aids Payment Worksheet For Tax Year 2022(Payment Year 2023) - Payment Due January 31, 2023

5661 of 7056

LEGAL DESCRIPTION: T10 R06-E S24 PT OF NENE				PARCEL NO:				CONTROL NO: 116723	
14.14	\$22,109.32	0.77262663	\$17,082.25						
				0	\$0.00	STAT	999999	STATE OF WISCONSIN	
				0.00478790	\$81.79	CNTY	56	SAUK COUNTY	
				0.00300170	\$51.28	MUNI	56034	TOWN OF SUMPTER	
				0.01038440	\$177.39	REG	565100	SCH D OF SAUK PRAIRIE	
				0.00088110	\$15.05	VTAE	000400	MADISON AREA VOCATIONAL TECH DIST	
Parcel Total:					\$325.51				

LEGAL DESCRIPTION: T10 R06-E S24 PT OF NWNE				PARCEL NO:				CONTROL NO: 116724	
19.05	\$29,786.60	0.77262663	\$23,013.92						
				0	\$0.00	STAT	999999	STATE OF WISCONSIN	
				0.00478790	\$110.19	CNTY	56	SAUK COUNTY	
				0.00300170	\$69.08	MUNI	56034	TOWN OF SUMPTER	
				0.01038440	\$238.99	REG	565100	SCH D OF SAUK PRAIRIE	
				0.00088110	\$20.28	VTAE	000400	MADISON AREA VOCATIONAL TECH DIST	
Parcel Total:					\$438.54				

LEGAL DESCRIPTION: T10 R06-E S24 PT OF SENE				PARCEL NO:				CONTROL NO: 116725	
0.72	\$1,125.79	0.77262663	\$869.82						
				0	\$0.00	STAT	999999	STATE OF WISCONSIN	
				0.00478790	\$4.16	CNTY	56	SAUK COUNTY	
				0.00300170	\$2.61	MUNI	56034	TOWN OF SUMPTER	
				0.01038440	\$9.03	REG	565100	SCH D OF SAUK PRAIRIE	
				0.00088110	\$0.77	VTAE	000400	MADISON AREA VOCATIONAL TECH DIST	
Parcel Total:					\$16.57				



State of Wisconsin / Department of Natural Resources

Tony Evers , Governor

Adam N Payne , Secretary

5/22/2023

Chapter 70.114 - Aids Payment Worksheet For Tax Year 2022(Payment Year 2023) - Payment Due January 31, 2023

5662 of 7056

LEGAL DESCRIPTION: T10 R06-E S24 PT OF NENW				PARCEL NO:				CONTROL NO: 116726	
15.84	\$24,767.45	0.77262663	\$19,135.99	0	\$0.00	STAT	999999	STATE OF WISCONSIN	
				0.00478790	\$91.62	CNTY	56	SAUK COUNTY	
				0.00300170	\$57.44	MUNI	56034	TOWN OF SUMPTER	
				0.01038440	\$198.72	REG	565100	SCH D OF SAUK PRAIRIE	
				0.00088110	\$16.86	VTAE	000400	MADISON AREA VOCATIONAL TECH DIST	
Parcel Total:				\$364.64					

LEGAL DESCRIPTION: T10 R06-E S24 PT OF NWNW				PARCEL NO:				CONTROL NO: 116727	
26.93	\$42,107.78	0.77262663	\$32,533.60	0	\$0.00	STAT	999999	STATE OF WISCONSIN	
				0.00478790	\$155.77	CNTY	56	SAUK COUNTY	
				0.00300170	\$97.66	MUNI	56034	TOWN OF SUMPTER	
				0.01038440	\$337.84	REG	565100	SCH D OF SAUK PRAIRIE	
				0.00088110	\$28.66	VTAE	000400	MADISON AREA VOCATIONAL TECH DIST	
Parcel Total:				\$619.93					

LEGAL DESCRIPTION: T11 R06-E S35 PT OF SWNE				PARCEL NO:				CONTROL NO: 116763	
0.94	\$1,469.79	0.77262663	\$1,135.60	0	\$0.00	STAT	999999	STATE OF WISCONSIN	
				0.00478790	\$5.44	CNTY	56	SAUK COUNTY	
				0.00300170	\$3.41	MUNI	56034	TOWN OF SUMPTER	
				0.01038440	\$11.79	REG	565100	SCH D OF SAUK PRAIRIE	
				0.00088110	\$1.00	VTAE	000400	MADISON AREA VOCATIONAL TECH DIST	
Parcel Total:				\$21.64					



State of Wisconsin / Department of Natural Resources

Tony Evers , Governor

Adam N Payne , Secretary

5/22/2023

Chapter 70.114 - Aids Payment Worksheet For Tax Year 2022(Payment Year 2023) - Payment Due January 31, 2023

5663 of 7056

LEGAL DESCRIPTION: T11 R06-E S35 PT OF NESE				PARCEL NO:				CONTROL NO: 116764			
30.25	\$47,924.38	0.77262663	\$37,027.65								
				0	\$0.00	STAT	999999	STATE OF WISCONSIN			
				0.00478790	\$177.29	CNTY	56	SAUK COUNTY			
				0.00300170	\$111.15	MUNI	56034	TOWN OF SUMPTER			
				0.01038440	\$384.51	REG	565100	SCH D OF SAUK PRAIRIE			
				0.00088110	\$32.62	VTAE	000400	MADISON AREA VOCATIONAL TECH DIST			
Parcel Total:				\$705.57							

LEGAL DESCRIPTION: T11 R06-E S35 PT OF NWSE				PARCEL NO:				CONTROL NO: 116765			
19.89	\$31,100.03	0.77262663	\$24,028.71								
				0	\$0.00	STAT	999999	STATE OF WISCONSIN			
				0.00478790	\$115.05	CNTY	56	SAUK COUNTY			
				0.00300170	\$72.13	MUNI	56034	TOWN OF SUMPTER			
				0.01038440	\$249.52	REG	565100	SCH D OF SAUK PRAIRIE			
				0.00088110	\$21.17	VTAE	000400	MADISON AREA VOCATIONAL TECH DIST			
Parcel Total:				\$457.87							

LEGAL DESCRIPTION: T11 R06-E S35 PT OF SWSE				PARCEL NO:				CONTROL NO: 116766			
2.09	\$3,267.93	0.77262663	\$2,524.89								
				0	\$0.00	STAT	999999	STATE OF WISCONSIN			
				0.00478790	\$12.09	CNTY	56	SAUK COUNTY			
				0.00300170	\$7.58	MUNI	56034	TOWN OF SUMPTER			
				0.01038440	\$26.22	REG	565100	SCH D OF SAUK PRAIRIE			
				0.00088110	\$2.22	VTAE	000400	MADISON AREA VOCATIONAL TECH DIST			
Parcel Total:				\$48.11							



State of Wisconsin / Department of Natural Resources

Tony Evers , Governor

Adam N Payne , Secretary

5/22/2023

Chapter 70.114 - Aids Payment Worksheet For Tax Year 2022(Payment Year 2023) - Payment Due January 31, 2023

5664 of 7056

LEGAL DESCRIPTION: T11 R06-E S35 SESE				PARCEL NO:				CONTROL NO: 116767	
40	\$62,544.05	0.77262663	\$48,323.20						
				0	\$0.00	STAT	999999	STATE OF WISCONSIN	
				0.00478790	\$231.37	CNTY	56	SAUK COUNTY	
				0.00300170	\$145.05	MUNI	56034	TOWN OF SUMPTER	
				0.01038440	\$501.81	REG	565100	SCH D OF SAUK PRAIRIE	
				0.00088110	\$42.58	VTAE	000400	MADISON AREA VOCATIONAL TECH DIST	
Parcel Total:					\$920.81				

LEGAL DESCRIPTION: T11 R06-E S36 PT OF NESW				PARCEL NO:				CONTROL NO: 116768	
8.8	\$13,759.69	0.77262663	\$10,631.11						
				0	\$0.00	STAT	999999	STATE OF WISCONSIN	
				0.00478790	\$50.90	CNTY	56	SAUK COUNTY	
				0.00300170	\$31.91	MUNI	56034	TOWN OF SUMPTER	
				0.01038440	\$110.40	REG	565100	SCH D OF SAUK PRAIRIE	
				0.00088110	\$9.37	VTAE	000400	MADISON AREA VOCATIONAL TECH DIST	
Parcel Total:					\$202.58				

LEGAL DESCRIPTION: T11 R06-E S36 PT OF NWSW				PARCEL NO:				CONTROL NO: 116769	
19.08	\$29,833.51	0.77262663	\$23,050.16						
				0	\$0.00	STAT	999999	STATE OF WISCONSIN	
				0.00478790	\$110.36	CNTY	56	SAUK COUNTY	
				0.00300170	\$69.19	MUNI	56034	TOWN OF SUMPTER	
				0.01038440	\$239.36	REG	565100	SCH D OF SAUK PRAIRIE	
				0.00088110	\$20.31	VTAE	000400	MADISON AREA VOCATIONAL TECH DIST	
Parcel Total:					\$439.22				



State of Wisconsin / Department of Natural Resources

Tony Evers , Governor

Adam N Payne , Secretary

5/22/2023

Chapter 70.114 - Aids Payment Worksheet For Tax Year 2022(Payment Year 2023) - Payment Due January 31, 2023

5665 of 7056

LEGAL DESCRIPTION: T11 R06-E S36 SWSW				PARCEL NO:				CONTROL NO: 116770	
40	\$62,544.05	0.77262663	\$48,323.20						
				0	\$0.00	STAT	999999	STATE OF WISCONSIN	
				0.00478790	\$231.37	CNTY	56	SAUK COUNTY	
				0.00300170	\$145.05	MUNI	56034	TOWN OF SUMPTER	
				0.01038440	\$501.81	REG	565100	SCH D OF SAUK PRAIRIE	
				0.00088110	\$42.58	VTAE	000400	MADISON AREA VOCATIONAL TECH DIST	
Parcel Total:					\$920.81				

LEGAL DESCRIPTION: T11 R06-E S36 SESW				PARCEL NO:				CONTROL NO: 116771	
40	\$62,544.05	0.77262663	\$48,323.20						
				0	\$0.00	STAT	999999	STATE OF WISCONSIN	
				0.00478790	\$231.37	CNTY	56	SAUK COUNTY	
				0.00300170	\$145.05	MUNI	56034	TOWN OF SUMPTER	
				0.01038440	\$501.81	REG	565100	SCH D OF SAUK PRAIRIE	
				0.00088110	\$42.58	VTAE	000400	MADISON AREA VOCATIONAL TECH DIST	
Parcel Total:					\$920.81				

LEGAL DESCRIPTION: T11 R06-E S36 PT OF NESE				PARCEL NO:				CONTROL NO: 116772	
5.61	\$8,771.80	0.77262663	\$6,777.33						
				0	\$0.00	STAT	999999	STATE OF WISCONSIN	
				0.00478790	\$32.45	CNTY	56	SAUK COUNTY	
				0.00300170	\$20.34	MUNI	56034	TOWN OF SUMPTER	
				0.01038440	\$70.38	REG	565100	SCH D OF SAUK PRAIRIE	
				0.00088110	\$5.97	VTAE	000400	MADISON AREA VOCATIONAL TECH DIST	
Parcel Total:					\$129.14				



State of Wisconsin / Department of Natural Resources

Tony Evers , Governor

Adam N Payne , Secretary

5/22/2023

Chapter 70.114 - Aids Payment Worksheet For Tax Year 2022(Payment Year 2023) - Payment Due January 31, 2023

5666 of 7056

LEGAL DESCRIPTION: T11 R06-E S36 PT OF NWSE				PARCEL NO:				CONTROL NO: 116773	
7.87	\$12,305.54	0.77262663	\$9,507.59	0	\$0.00	STAT	999999	STATE OF WISCONSIN	
				0.00478790	\$45.52	CNTY	56	SAUK COUNTY	
				0.00300170	\$28.54	MUNI	56034	TOWN OF SUMPTER	
				0.01038440	\$98.73	REG	565100	SCH D OF SAUK PRAIRIE	
				0.00088110	\$8.38	VTAE	000400	MADISON AREA VOCATIONAL TECH DIST	
Parcel Total:				\$181.17					

LEGAL DESCRIPTION: T11 R06-E S36 SWSE				PARCEL NO:				CONTROL NO: 116774	
40	\$62,544.05	0.77262663	\$48,323.20	0	\$0.00	STAT	999999	STATE OF WISCONSIN	
				0.00478790	\$231.37	CNTY	56	SAUK COUNTY	
				0.00300170	\$145.05	MUNI	56034	TOWN OF SUMPTER	
				0.01038440	\$501.81	REG	565100	SCH D OF SAUK PRAIRIE	
				0.00088110	\$42.58	VTAE	000400	MADISON AREA VOCATIONAL TECH DIST	
Parcel Total:				\$920.81					

LEGAL DESCRIPTION: T11 R06-E S36 PT OF SESE				PARCEL NO:				CONTROL NO: 116775	
37.05	\$57,931.43	0.77262663	\$44,759.36	0	\$0.00	STAT	999999	STATE OF WISCONSIN	
				0.00478790	\$214.31	CNTY	56	SAUK COUNTY	
				0.00300170	\$134.35	MUNI	56034	TOWN OF SUMPTER	
				0.01038440	\$464.80	REG	565100	SCH D OF SAUK PRAIRIE	
				0.00088110	\$39.44	VTAE	000400	MADISON AREA VOCATIONAL TECH DIST	
Parcel Total:				\$852.90					



State of Wisconsin / Department of Natural Resources

Tony Evers , Governor

Adam N Payne , Secretary

5/22/2023

Chapter 70.114 - Aids Payment Worksheet For Tax Year 2022(Payment Year 2023) - Payment Due January 31, 2023

5667 of 7056

LEGAL DESCRIPTION: T11 R06-E S35 PT OF SWNE				PARCEL NO:			CONTROL NO: 131498		
0.4	\$689.52	0.77262663	\$532.74						
				0	\$0.00	STAT	999999	STATE OF WISCONSIN	
				0.00478790	\$2.55	CNTY	56	SAUK COUNTY	
				0.00300170	\$1.60	MUNI	56034	TOWN OF SUMPTER	
				0.01038440	\$5.53	REG	565100	SCH D OF SAUK PRAIRIE	
				0.00088110	\$0.47	VTAE	000400	MADISON AREA VOCATIONAL TECH DIST	
Parcel Total:					\$10.15				

File Number Total:	\$25,826.10
--------------------	-------------

FILE NO: PR 40097 *				DATE OF PURCHASE: 12/24/2010			GRANTOR: James R Altemus		
LEGAL DESCRIPTION: T11 R06-E S22 SWSE				PARCEL NO: 034-0432-00000			CONTROL NO: 121900		
39.95	\$220,985.00	0.77262663	\$170,738.90						
				0	\$0.00	STAT	999999	STATE OF WISCONSIN	
				0.00478790	\$817.49	CNTY	56	SAUK COUNTY	
				0.00300170	\$512.50	MUNI	56034	TOWN OF SUMPTER	
				0.01012250	\$1,728.31	REG	560280	SCH D OF BARABOO	
				0.00088110	\$150.43	VTAE	000400	MADISON AREA VOCATIONAL TECH DIST	
Parcel Total:					\$3,208.73				

File Number Total:	\$3,208.73
--------------------	------------



State of Wisconsin / Department of Natural Resources

Tony Evers , Governor

Adam N Payne , Secretary

5/22/2023

Chapter 70.114 - Aids Payment Worksheet For Tax Year 2022(Payment Year 2023) - Payment Due January 31, 2023

5668 of 7056

FILE NO: PR 40117 *				DATE OF PURCHASE: 04/15/2011				GRANTOR: National Park Service (Badge)			
LEGAL DESCRIPTION: T10 R06-E S01 PT OF SESE				PARCEL NO:				CONTROL NO: 124136			
2.93	\$3,354.95	0.77262663	\$2,592.12								
				0	\$0.00	STAT	999999	STATE OF WISCONSIN			
				0.00478790	\$12.41	CNTY	56	SAUK COUNTY			
				0.00300170	\$7.78	MUNI	56034	TOWN OF SUMPTER			
				0.01038440	\$26.92	REG	565100	SCH D OF SAUK PRAIRIE			
				0.00088110	\$2.28	VTAE	000400	MADISON AREA VOCATIONAL TECH DIST			
Parcel Total:					\$49.39						

LEGAL DESCRIPTION: T10 R06-E S01 PT OF SESW				PARCEL NO:				CONTROL NO: 124137			
33.08	\$37,877.71	0.77262663	\$29,265.33								
				0	\$0.00	STAT	999999	STATE OF WISCONSIN			
				0.00478790	\$140.12	CNTY	56	SAUK COUNTY			
				0.00300170	\$87.85	MUNI	56034	TOWN OF SUMPTER			
				0.01038440	\$303.90	REG	565100	SCH D OF SAUK PRAIRIE			
				0.00088110	\$25.78	VTAE	000400	MADISON AREA VOCATIONAL TECH DIST			
Parcel Total:					\$557.65						



State of Wisconsin / Department of Natural Resources

Tony Evers , Governor

Adam N Payne , Secretary

5/22/2023

Chapter 70.114 - Aids Payment Worksheet For Tax Year 2022(Payment Year 2023) - Payment Due January 31, 2023

5669 of 7056

LEGAL DESCRIPTION: T10 R06-E S01 PT OF SWSW				PARCEL NO:				CONTROL NO: 124138			
35.51	\$40,660.15	0.77262663	\$31,415.11								
				0	\$0.00	STAT	999999	STATE OF WISCONSIN			
				0.00478790	\$150.41	CNTY	56	SAUK COUNTY			
				0.00300170	\$94.30	MUNI	56034	TOWN OF SUMPTER			
				0.01038440	\$326.23	REG	565100	SCH D OF SAUK PRAIRIE			
				0.00088110	\$27.68	VTAE	000400	MADISON AREA VOCATIONAL TECH DIST			
				Parcel Total:	\$598.62						

LEGAL DESCRIPTION: T10 R06-E S11 PT OF NENE				PARCEL NO:				CONTROL NO: 124139			
9.1	\$10,419.81	0.77262663	\$8,050.62								
				0	\$0.00	STAT	999999	STATE OF WISCONSIN			
				0.00478790	\$38.55	CNTY	56	SAUK COUNTY			
				0.00300170	\$24.17	MUNI	56034	TOWN OF SUMPTER			
				0.01038440	\$83.60	REG	565100	SCH D OF SAUK PRAIRIE			
				0.00088110	\$7.09	VTAE	000400	MADISON AREA VOCATIONAL TECH DIST			
				Parcel Total:	\$153.41						

LEGAL DESCRIPTION: T10 R06-E S11 PT OF SENE				PARCEL NO:				CONTROL NO: 124140			
28.11	\$32,186.90	0.77262663	\$24,868.46								
				0	\$0.00	STAT	999999	STATE OF WISCONSIN			
				0.00478790	\$119.07	CNTY	56	SAUK COUNTY			
				0.00300170	\$74.65	MUNI	56034	TOWN OF SUMPTER			
				0.01038440	\$258.24	REG	565100	SCH D OF SAUK PRAIRIE			
				0.00088110	\$21.91	VTAE	000400	MADISON AREA VOCATIONAL TECH DIST			
				Parcel Total:	\$473.87						



State of Wisconsin / Department of Natural Resources

Tony Evers , Governor

Adam N Payne , Secretary

5/22/2023

Chapter 70.114 - Aids Payment Worksheet For Tax Year 2022(Payment Year 2023) - Payment Due January 31, 2023

5670 of 7056

LEGAL DESCRIPTION: T10 R06-E S12 PT OF NENE				PARCEL NO:				CONTROL NO: 124141			
38.5	\$44,083.80	0.77262663	\$34,060.32								
				0	\$0.00	STAT	999999	STATE OF WISCONSIN			
				0.00478790	\$163.08	CNTY	56	SAUK COUNTY			
				0.00300170	\$102.24	MUNI	56034	TOWN OF SUMPTER			
				0.01038440	\$353.70	REG	565100	SCH D OF SAUK PRAIRIE			
				0.00088110	\$30.01	VTAE	000400	MADISON AREA VOCATIONAL TECH DIST			
				Parcel Total:		\$649.03					

LEGAL DESCRIPTION: T10 R06-E S12 PT OF NWNE				PARCEL NO:				CONTROL NO: 124142			
32.89	\$37,660.16	0.77262663	\$29,097.25								
				0	\$0.00	STAT	999999	STATE OF WISCONSIN			
				0.00478790	\$139.32	CNTY	56	SAUK COUNTY			
				0.00300170	\$87.34	MUNI	56034	TOWN OF SUMPTER			
				0.01038440	\$302.16	REG	565100	SCH D OF SAUK PRAIRIE			
				0.00088110	\$25.64	VTAE	000400	MADISON AREA VOCATIONAL TECH DIST			
				Parcel Total:		\$554.46					

LEGAL DESCRIPTION: T10 R06-E S12 PT OF SWNE				PARCEL NO:				CONTROL NO: 124143			
0.1	\$114.51	0.77262663	\$88.47								
				0	\$0.00	STAT	999999	STATE OF WISCONSIN			
				0.00478790	\$0.42	CNTY	56	SAUK COUNTY			
				0.00300170	\$0.27	MUNI	56034	TOWN OF SUMPTER			
				0.01038440	\$0.92	REG	565100	SCH D OF SAUK PRAIRIE			
				0.00088110	\$0.08	VTAE	000400	MADISON AREA VOCATIONAL TECH DIST			
				Parcel Total:		\$1.69					



State of Wisconsin / Department of Natural Resources

Tony Evers , Governor

Adam N Payne , Secretary

5/22/2023

Chapter 70.114 - Aids Payment Worksheet For Tax Year 2022(Payment Year 2023) - Payment Due January 31, 2023

5671 of 7056

LEGAL DESCRIPTION: T10 R06-E S12 PT OF SENE				PARCEL NO:				CONTROL NO: 124144	
0.1	\$114.51	0.77262663	\$88.47						
				0	\$0.00	STAT	999999	STATE OF WISCONSIN	
				0.00478790	\$0.42	CNTY	56	SAUK COUNTY	
				0.00300170	\$0.27	MUNI	56034	TOWN OF SUMPTER	
				0.01038440	\$0.92	REG	565100	SCH D OF SAUK PRAIRIE	
				0.00088110	\$0.08	VTAE	000400	MADISON AREA VOCATIONAL TECH DIST	
Parcel Total:					\$1.69				

LEGAL DESCRIPTION: T10 R06-E S12 PT OF NENW				PARCEL NO:				CONTROL NO: 124145	
38.6	\$44,198.30	0.77262663	\$34,148.78						
				0	\$0.00	STAT	999999	STATE OF WISCONSIN	
				0.00478790	\$163.50	CNTY	56	SAUK COUNTY	
				0.00300170	\$102.50	MUNI	56034	TOWN OF SUMPTER	
				0.01038440	\$354.61	REG	565100	SCH D OF SAUK PRAIRIE	
				0.00088110	\$30.09	VTAE	000400	MADISON AREA VOCATIONAL TECH DIST	
Parcel Total:					\$650.70				

LEGAL DESCRIPTION: T10 R06-E S12 NWNW				PARCEL NO:				CONTROL NO: 124146	
40	\$45,801.35	0.77262663	\$35,387.34						
				0	\$0.00	STAT	999999	STATE OF WISCONSIN	
				0.00478790	\$169.43	CNTY	56	SAUK COUNTY	
				0.00300170	\$106.22	MUNI	56034	TOWN OF SUMPTER	
				0.01038440	\$367.48	REG	565100	SCH D OF SAUK PRAIRIE	
				0.00088110	\$31.18	VTAE	000400	MADISON AREA VOCATIONAL TECH DIST	
Parcel Total:					\$674.31				



State of Wisconsin / Department of Natural Resources

Tony Evers , Governor

Adam N Payne , Secretary

5/22/2023

Chapter 70.114 - Aids Payment Worksheet For Tax Year 2022(Payment Year 2023) - Payment Due January 31, 2023

5672 of 7056

LEGAL DESCRIPTION: T10 R06-E S12 PT OF SWNW				PARCEL NO:				CONTROL NO: 124147			
0.1	\$114.51	0.77262663	\$88.47	0	\$0.00	STAT	999999	STATE OF WISCONSIN			
				0.00478790	\$0.42	CNTY	56	SAUK COUNTY			
				0.00300170	\$0.27	MUNI	56034	TOWN OF SUMPTER			
				0.01038440	\$0.92	REG	565100	SCH D OF SAUK PRAIRIE			
				0.00088110	\$0.08	VTAE	000400	MADISON AREA VOCATIONAL TECH DIST			
Parcel Total:				\$1.69							

LEGAL DESCRIPTION: T10 R06-E S12 PT OF SENW				PARCEL NO:				CONTROL NO: 124148			
0.1	\$114.51	0.77262663	\$88.47	0	\$0.00	STAT	999999	STATE OF WISCONSIN			
				0.00478790	\$0.42	CNTY	56	SAUK COUNTY			
				0.00300170	\$0.27	MUNI	56034	TOWN OF SUMPTER			
				0.01038440	\$0.92	REG	565100	SCH D OF SAUK PRAIRIE			
				0.00088110	\$0.08	VTAE	000400	MADISON AREA VOCATIONAL TECH DIST			
Parcel Total:				\$1.69							

LEGAL DESCRIPTION: T10 R06-E S01 PT OF NWNW				PARCEL NO:				CONTROL NO: 124149			
3.2	\$3,664.10	0.77262663	\$2,830.98	0	\$0.00	STAT	999999	STATE OF WISCONSIN			
				0.00478790	\$13.55	CNTY	56	SAUK COUNTY			
				0.00300170	\$8.50	MUNI	56034	TOWN OF SUMPTER			
				0.01038440	\$29.40	REG	565100	SCH D OF SAUK PRAIRIE			
				0.00088110	\$2.49	VTAE	000400	MADISON AREA VOCATIONAL TECH DIST			
Parcel Total:				\$53.94							



State of Wisconsin / Department of Natural Resources

Tony Evers , Governor

Adam N Payne , Secretary

5/22/2023

Chapter 70.114 - Aids Payment Worksheet For Tax Year 2022(Payment Year 2023) - Payment Due January 31, 2023

5673 of 7056

LEGAL DESCRIPTION: T10 R06-E S01 PT OF SWNW				PARCEL NO:				CONTROL NO: 124150	
14.2	\$16,259.48	0.77262663	\$12,562.51	0	\$0.00	STAT	999999	STATE OF WISCONSIN	
				0.00478790	\$60.15	CNTY	56	SAUK COUNTY	
				0.00300170	\$37.71	MUNI	56034	TOWN OF SUMPTER	
				0.01038440	\$130.45	REG	565100	SCH D OF SAUK PRAIRIE	
				0.00088110	\$11.07	VTAE	000400	MADISON AREA VOCATIONAL TECH DIST	
Parcel Total:				\$239.38					

LEGAL DESCRIPTION: T10 R06-E S01 PT OF NWSW				PARCEL NO:				CONTROL NO: 124151	
16.32	\$18,686.95	0.77262663	\$14,438.03	0	\$0.00	STAT	999999	STATE OF WISCONSIN	
				0.00478790	\$69.13	CNTY	56	SAUK COUNTY	
				0.00300170	\$43.34	MUNI	56034	TOWN OF SUMPTER	
				0.01038440	\$149.93	REG	565100	SCH D OF SAUK PRAIRIE	
				0.00088110	\$12.72	VTAE	000400	MADISON AREA VOCATIONAL TECH DIST	
Parcel Total:				\$275.12					

LEGAL DESCRIPTION: T10 R06-E S02 PT OF SESE				PARCEL NO:				CONTROL NO: 124153	
3.04	\$3,480.90	0.77262663	\$2,689.43	0	\$0.00	STAT	999999	STATE OF WISCONSIN	
				0.00478790	\$12.88	CNTY	56	SAUK COUNTY	
				0.00300170	\$8.07	MUNI	56034	TOWN OF SUMPTER	
				0.01038440	\$27.93	REG	565100	SCH D OF SAUK PRAIRIE	
				0.00088110	\$2.37	VTAE	000400	MADISON AREA VOCATIONAL TECH DIST	
Parcel Total:				\$51.25					



State of Wisconsin / Department of Natural Resources

Tony Evers , Governor

Adam N Payne , Secretary

5/22/2023

Chapter 70.114 - Aids Payment Worksheet For Tax Year 2022(Payment Year 2023) - Payment Due January 31, 2023

5674 of 7056

LEGAL DESCRIPTION: T10 R06-E S01 PT OF NESW				PARCEL NO:				CONTROL NO: 124158			
13.45	\$15,400.70	0.77262663	\$11,898.99								
				0	\$0.00	STAT	999999	STATE OF WISCONSIN			
				0.00478790	\$56.97	CNTY	56	SAUK COUNTY			
				0.00300170	\$35.72	MUNI	56034	TOWN OF SUMPTER			
				0.01038440	\$123.56	REG	565100	SCH D OF SAUK PRAIRIE			
				0.00088110	\$10.48	VTAE	000400	MADISON AREA VOCATIONAL TECH DIST			
Parcel Total:				\$226.73							

LEGAL DESCRIPTION: T10 R06-E S01 PT OF SWSE				PARCEL NO:				CONTROL NO: 124161			
0.7	\$801.52	0.77262663	\$619.27								
				0	\$0.00	STAT	999999	STATE OF WISCONSIN			
				0.00478790	\$2.97	CNTY	56	SAUK COUNTY			
				0.00300170	\$1.86	MUNI	56034	TOWN OF SUMPTER			
				0.01038440	\$6.43	REG	565100	SCH D OF SAUK PRAIRIE			
				0.00088110	\$0.55	VTAE	000400	MADISON AREA VOCATIONAL TECH DIST			
Parcel Total:				\$11.81							

LEGAL DESCRIPTION: T10 R06-E S11 PT OF SWNE				PARCEL NO:				CONTROL NO: 124162			
11.04	\$12,641.17	0.77262663	\$9,766.90								
				0	\$0.00	STAT	999999	STATE OF WISCONSIN			
				0.00478790	\$46.76	CNTY	56	SAUK COUNTY			
				0.00300170	\$29.32	MUNI	56034	TOWN OF SUMPTER			
				0.01038440	\$101.42	REG	565100	SCH D OF SAUK PRAIRIE			
				0.00088110	\$8.61	VTAE	000400	MADISON AREA VOCATIONAL TECH DIST			
Parcel Total:				\$186.11							



State of Wisconsin / Department of Natural Resources

Tony Evers , Governor

Adam N Payne , Secretary

5/22/2023

Chapter 70.114 - Aids Payment Worksheet For Tax Year 2022(Payment Year 2023) - Payment Due January 31, 2023

5675 of 7056

LEGAL DESCRIPTION: T10 R06-E S11 PT OF NESE				PARCEL NO:				CONTROL NO: 124164	
26.55	\$30,400.65	0.77262663	\$23,488.35						
				0	\$0.00	STAT	999999	STATE OF WISCONSIN	
				0.00478790	\$112.46	CNTY	56	SAUK COUNTY	
				0.00300170	\$70.50	MUNI	56034	TOWN OF SUMPTER	
				0.01038440	\$243.91	REG	565100	SCH D OF SAUK PRAIRIE	
				0.00088110	\$20.69	VTAE	000400	MADISON AREA VOCATIONAL TECH DIST	
Parcel Total:					\$447.56				

LEGAL DESCRIPTION: T10 R06-E S11 PT OF NWSE				PARCEL NO:				CONTROL NO: 124165	
13.32	\$15,251.85	0.77262663	\$11,783.98						
				0	\$0.00	STAT	999999	STATE OF WISCONSIN	
				0.00478790	\$56.42	CNTY	56	SAUK COUNTY	
				0.00300170	\$35.37	MUNI	56034	TOWN OF SUMPTER	
				0.01038440	\$122.37	REG	565100	SCH D OF SAUK PRAIRIE	
				0.00088110	\$10.38	VTAE	000400	MADISON AREA VOCATIONAL TECH DIST	
Parcel Total:					\$224.54				

LEGAL DESCRIPTION: T10 R06-E S11 PT OF SESE				PARCEL NO:				CONTROL NO: 124166	
4.62	\$5,290.06	0.77262663	\$4,087.24						
				0	\$0.00	STAT	999999	STATE OF WISCONSIN	
				0.00478790	\$19.57	CNTY	56	SAUK COUNTY	
				0.00300170	\$12.27	MUNI	56034	TOWN OF SUMPTER	
				0.01038440	\$42.44	REG	565100	SCH D OF SAUK PRAIRIE	
				0.00088110	\$3.60	VTAE	000400	MADISON AREA VOCATIONAL TECH DIST	
Parcel Total:					\$77.88				



State of Wisconsin / Department of Natural Resources

Tony Evers , Governor

Adam N Payne , Secretary

5/22/2023

Chapter 70.114 - Aids Payment Worksheet For Tax Year 2022(Payment Year 2023) - Payment Due January 31, 2023

5676 of 7056

LEGAL DESCRIPTION: T10 R06-E S11 PT OF SWSE				PARCEL NO:			CONTROL NO: 124167		
4.96	\$5,679.37	0.77262663	\$4,388.03	0	\$0.00	STAT	999999	STATE OF WISCONSIN	
		0.00478790			\$21.01	CNTY	56	SAUK COUNTY	
		0.00300170			\$13.17	MUNI	56034	TOWN OF SUMPTER	
		0.01038440			\$45.57	REG	565100	SCH D OF SAUK PRAIRIE	
		0.00088110			\$3.87	VTAE	000400	MADISON AREA VOCATIONAL TECH DIST	
Parcel Total:					\$83.62				

File Number Total:	\$6,246.14
--------------------	------------

LEGAL DESCRIPTION: T11 R06-E S22 NWSE				PARCEL NO: 034-0431			CONTROL NO: 126298		
FILE NO: PR 40168 *				DATE OF PURCHASE: 07/11/2013			GRANTOR: Nadene C Roenspies		
40	\$91,353.37	0.77262663	\$70,582.05	0	\$0.00	STAT	999999	STATE OF WISCONSIN	
		0.00478790			\$337.94	CNTY	56	SAUK COUNTY	
		0.00300170			\$211.86	MUNI	56034	TOWN OF SUMPTER	
		0.01012250			\$714.47	REG	560280	SCH D OF BARABOO	
		0.00088110			\$62.19	VTAE	000400	MADISON AREA VOCATIONAL TECH DIST	
Parcel Total:					\$1,326.46				



State of Wisconsin / Department of Natural Resources

Tony Evers , Governor

Adam N Payne , Secretary

5/22/2023

Chapter 70.114 - Aids Payment Worksheet For Tax Year 2022(Payment Year 2023) - Payment Due January 31, 2023

5677 of 7056

LEGAL DESCRIPTION: T11 R06-E S22 PT OF NESW	PARCEL NO: 034-0422	CONTROL NO: 126299
---	---------------------	--------------------

24.55	\$24,496.60	0.77262663	\$18,926.73
-------	-------------	------------	-------------

0	\$0.00	STAT	999999	STATE OF WISCONSIN
0.00478790	\$90.62	CNTY	56	SAUK COUNTY
0.00300170	\$56.81	MUNI	56034	TOWN OF SUMPTER
0.01012250	\$191.59	REG	560280	SCH D OF BARABOO
0.00088110	\$16.68	VTAE	000400	MADISON AREA VOCATIONAL TECH DIST

Parcel Total:	\$355.70
---------------	----------

File Number Total:	\$1,682.16
--------------------	------------

FILE NO: PR 40178 *	DATE OF PURCHASE: 10/22/2013	GRANTOR: National Park Service
---------------------	------------------------------	--------------------------------

LEGAL DESCRIPTION: T10 R06-E S01 PT OF SWSE	PARCEL NO:	CONTROL NO: 128684
---	------------	--------------------

24.4	\$16,870.80	0.77262663	\$13,034.83
------	-------------	------------	-------------

0	\$0.00	STAT	999999	STATE OF WISCONSIN
0.00478790	\$62.41	CNTY	56	SAUK COUNTY
0.00300170	\$39.13	MUNI	56034	TOWN OF SUMPTER
0.01038440	\$135.36	REG	565100	SCH D OF SAUK PRAIRIE
0.00088110	\$11.48	VTAE	000400	MADISON AREA VOCATIONAL TECH DIST

Parcel Total:	\$248.38
---------------	----------



State of Wisconsin / Department of Natural Resources

Tony Evers , Governor

Adam N Payne , Secretary

5/22/2023

Chapter 70.114 - Aids Payment Worksheet For Tax Year 2022(Payment Year 2023) - Payment Due January 31, 2023

5678 of 7056

LEGAL DESCRIPTION: T10 R06-E S01 PT OF NESW				PARCEL NO:				CONTROL NO: 128685			
0.2	\$138.28	0.77262663	\$106.84	0	\$0.00	STAT	999999	STATE OF WISCONSIN			
				0.00478790	\$0.51	CNTY	56	SAUK COUNTY			
				0.00300170	\$0.32	MUNI	56034	TOWN OF SUMPTER			
				0.01038440	\$1.11	REG	565100	SCH D OF SAUK PRAIRIE			
				0.00088110	\$0.09	VTAE	000400	MADISON AREA VOCATIONAL TECH DIST			
Parcel Total:				\$2.03							

LEGAL DESCRIPTION: T10 R06-E S01 PT OF SESE				PARCEL NO:				CONTROL NO: 128686			
17.09	\$11,816.48	0.77262663	\$9,129.73	0	\$0.00	STAT	999999	STATE OF WISCONSIN			
				0.00478790	\$43.71	CNTY	56	SAUK COUNTY			
				0.00300170	\$27.40	MUNI	56034	TOWN OF SUMPTER			
				0.01038440	\$94.81	REG	565100	SCH D OF SAUK PRAIRIE			
				0.00088110	\$8.04	VTAE	000400	MADISON AREA VOCATIONAL TECH DIST			
Parcel Total:				\$173.96							

LEGAL DESCRIPTION: T10 R06-E S03 PT OF NWSE				PARCEL NO:				CONTROL NO: 128687			
8.57	\$5,925.52	0.77262663	\$4,578.21	0	\$0.00	STAT	999999	STATE OF WISCONSIN			
				0.00478790	\$21.92	CNTY	56	SAUK COUNTY			
				0.00300170	\$13.74	MUNI	56034	TOWN OF SUMPTER			
				0.01038440	\$47.54	REG	565100	SCH D OF SAUK PRAIRIE			
				0.00088110	\$4.03	VTAE	000400	MADISON AREA VOCATIONAL TECH DIST			
Parcel Total:				\$87.23							



State of Wisconsin / Department of Natural Resources

Tony Evers , Governor

Adam N Payne , Secretary

5/22/2023

Chapter 70.114 - Aids Payment Worksheet For Tax Year 2022(Payment Year 2023) - Payment Due January 31, 2023

5679 of 7056

LEGAL DESCRIPTION: T10 R06-E S03 PT OF SWSE				PARCEL NO:				CONTROL NO: 128688	
19.35	\$13,379.10	0.77262663	\$10,337.05	0	\$0.00	STAT	999999	STATE OF WISCONSIN	
				0.00478790	\$49.49	CNTY	56	SAUK COUNTY	
				0.00300170	\$31.03	MUNI	56034	TOWN OF SUMPTER	
				0.01038440	\$107.34	REG	565100	SCH D OF SAUK PRAIRIE	
				0.00088110	\$9.11	VTAE	000400	MADISON AREA VOCATIONAL TECH DIST	
Parcel Total:				\$196.97					

LEGAL DESCRIPTION: T10 R06-E S01 PT OF NWSE				PARCEL NO:				CONTROL NO: 130166	
4	\$2,765.71	0.77262663	\$2,136.86	0	\$0.00	STAT	999999	STATE OF WISCONSIN	
				0.00478790	\$10.23	CNTY	56	SAUK COUNTY	
				0.00300170	\$6.41	MUNI	56034	TOWN OF SUMPTER	
				0.01038440	\$22.19	REG	565100	SCH D OF SAUK PRAIRIE	
				0.00088110	\$1.88	VTAE	000400	MADISON AREA VOCATIONAL TECH DIST	
Parcel Total:				\$40.71					

LEGAL DESCRIPTION: T10 R06-E S12 PT OF NENE				PARCEL NO:				CONTROL NO: 130167	
0.63	\$435.60	0.77262663	\$336.56	0	\$0.00	STAT	999999	STATE OF WISCONSIN	
				0.00478790	\$1.61	CNTY	56	SAUK COUNTY	
				0.00300170	\$1.01	MUNI	56034	TOWN OF SUMPTER	
				0.01038440	\$3.49	REG	565100	SCH D OF SAUK PRAIRIE	
				0.00088110	\$0.30	VTAE	000400	MADISON AREA VOCATIONAL TECH DIST	
Parcel Total:				\$6.41					



State of Wisconsin / Department of Natural Resources

Tony Evers , Governor

Adam N Payne , Secretary

5/22/2023

Chapter 70.114 - Aids Payment Worksheet For Tax Year 2022(Payment Year 2023) - Payment Due January 31, 2023

5680 of 7056

LEGAL DESCRIPTION: T10 R06-E S12 PT OF NWNE				PARCEL NO:	CONTROL NO: 130168			
0.85	\$587.71	0.77262663	\$454.08					
				0	\$0.00	STAT	999999	STATE OF WISCONSIN
				0.00478790	\$2.17	CNTY	56	SAUK COUNTY
				0.00300170	\$1.36	MUNI	56034	TOWN OF SUMPTER
				0.01038440	\$4.72	REG	565100	SCH D OF SAUK PRAIRIE
				0.00088110	\$0.40	VTAE	000400	MADISON AREA VOCATIONAL TECH DIST
Parcel Total:					\$8.65			

File Number Total:	\$764.34
--------------------	----------

LEGAL DESCRIPTION: T10 R06-E S12 PT OF NWNE				PARCEL NO:	CONTROL NO: 128679			
7.44	\$5,144.21	0.77262663	\$3,974.55					
				0	\$0.00	STAT	999999	STATE OF WISCONSIN
				0.00478790	\$19.03	CNTY	56	SAUK COUNTY
				0.00300170	\$11.93	MUNI	56034	TOWN OF SUMPTER
				0.01038440	\$41.27	REG	565100	SCH D OF SAUK PRAIRIE
				0.00088110	\$3.50	VTAE	000400	MADISON AREA VOCATIONAL TECH DIST
Parcel Total:					\$75.73			

FILE NO: PR 40179 *	DATE OF PURCHASE: 10/22/2013	GRANTOR: National Park Service
---------------------	------------------------------	--------------------------------



State of Wisconsin / Department of Natural Resources

Tony Evers , Governor

Adam N Payne , Secretary

5/22/2023

Chapter 70.114 - Aids Payment Worksheet For Tax Year 2022(Payment Year 2023) - Payment Due January 31, 2023

5681 of 7056

LEGAL DESCRIPTION: T10 R06-E S12 PT OF NENW				PARCEL NO:				CONTROL NO: 128680			
1.35	\$933.42	0.77262663	\$721.19								
				0	\$0.00	STAT	999999	STATE OF WISCONSIN			
				0.00478790	\$3.45	CNTY	56	SAUK COUNTY			
				0.00300170	\$2.16	MUNI	56034	TOWN OF SUMPTER			
				0.01038440	\$7.49	REG	565100	SCH D OF SAUK PRAIRIE			
				0.00088110	\$0.64	VTAE	000400	MADISON AREA VOCATIONAL TECH DIST			
Parcel Total:					\$13.74						

LEGAL DESCRIPTION: T10 R06-E S01 PT OF SESW				PARCEL NO:				CONTROL NO: 128681			
5.55	\$3,837.41	0.77262663	\$2,964.89								
				0	\$0.00	STAT	999999	STATE OF WISCONSIN			
				0.00478790	\$14.20	CNTY	56	SAUK COUNTY			
				0.00300170	\$8.90	MUNI	56034	TOWN OF SUMPTER			
				0.01038440	\$30.79	REG	565100	SCH D OF SAUK PRAIRIE			
				0.00088110	\$2.61	VTAE	000400	MADISON AREA VOCATIONAL TECH DIST			
Parcel Total:					\$56.50						

LEGAL DESCRIPTION: T10 R06-E S01 PT OF NESW				PARCEL NO:				CONTROL NO: 128682			
4.47	\$3,090.67	0.77262663	\$2,387.93								
				0	\$0.00	STAT	999999	STATE OF WISCONSIN			
				0.00478790	\$11.43	CNTY	56	SAUK COUNTY			
				0.00300170	\$7.17	MUNI	56034	TOWN OF SUMPTER			
				0.01038440	\$24.80	REG	565100	SCH D OF SAUK PRAIRIE			
				0.00088110	\$2.10	VTAE	000400	MADISON AREA VOCATIONAL TECH DIST			
Parcel Total:					\$45.50						



State of Wisconsin / Department of Natural Resources

Tony Evers , Governor

Adam N Payne , Secretary

5/22/2023

Chapter 70.114 - Aids Payment Worksheet For Tax Year 2022(Payment Year 2023) - Payment Due January 31, 2023

5682 of 7056

LEGAL DESCRIPTION: T10 R06-E S01 PT OF SWSE	PARCEL NO:	CONTROL NO: 128683
---	------------	--------------------

11.27	\$7,792.37	0.77262663	\$6,020.60
-------	------------	------------	------------

0	\$0.00	STAT	999999	STATE OF WISCONSIN
0.00478790	\$28.83	CNTY	56	SAUK COUNTY
0.00300170	\$18.07	MUNI	56034	TOWN OF SUMPTER
0.01038440	\$62.52	REG	565100	SCH D OF SAUK PRAIRIE
0.00088110	\$5.30	VTAE	000400	MADISON AREA VOCATIONAL TECH DIST

Parcel Total:	\$114.72
---------------	----------

LEGAL DESCRIPTION: T10 R06-E S01 PT OF NWSE	PARCEL NO:	CONTROL NO: 130164
---	------------	--------------------

0.2	\$138.28	0.77262663	\$106.84
-----	----------	------------	----------

0	\$0.00	STAT	999999	STATE OF WISCONSIN
0.00478790	\$0.51	CNTY	56	SAUK COUNTY
0.00300170	\$0.32	MUNI	56034	TOWN OF SUMPTER
0.01038440	\$1.11	REG	565100	SCH D OF SAUK PRAIRIE
0.00088110	\$0.09	VTAE	000400	MADISON AREA VOCATIONAL TECH DIST

Parcel Total:	\$2.03
---------------	--------

File Number Total:	\$308.22
--------------------	----------



State of Wisconsin / Department of Natural Resources

Tony Evers , Governor

Adam N Payne , Secretary

5/22/2023

Chapter 70.114 - Aids Payment Worksheet For Tax Year 2022(Payment Year 2023) - Payment Due January 31, 2023

5683 of 7056

FILE NO: PR 40208 *		DATE OF PURCHASE: 04/24/2015		GRANTOR: National Park Service	
LEGAL DESCRIPTION: T10 R06-E S03 PT OF NWSE		PARCEL NO:		CONTROL NO: 132268	
0.25	\$176.02	0.77262663	\$136.00		
		0	\$0.00	STAT 999999	STATE OF WISCONSIN
		0.00478790	\$0.65	CNTY 56	SAUK COUNTY
		0.00300170	\$0.41	MUNI 56034	TOWN OF SUMPTER
		0.01038440	\$1.41	REG 565100	SCH D OF SAUK PRAIRIE
		0.00088110	\$0.12	VTAE 000400	MADISON AREA VOCATIONAL TECH DIST
Parcel Total:			\$2.59		

LEGAL DESCRIPTION: T10 R06-E S03 PT OF SWSE		PARCEL NO:		CONTROL NO: 132269	
0.84	\$591.43	0.77262663	\$456.95		
		0	\$0.00	STAT 999999	STATE OF WISCONSIN
		0.00478790	\$2.19	CNTY 56	SAUK COUNTY
		0.00300170	\$1.37	MUNI 56034	TOWN OF SUMPTER
		0.01038440	\$4.75	REG 565100	SCH D OF SAUK PRAIRIE
		0.00088110	\$0.40	VTAE 000400	MADISON AREA VOCATIONAL TECH DIST
Parcel Total:			\$8.71		



State of Wisconsin / Department of Natural Resources

Tony Evers , Governor

Adam N Payne , Secretary

5/22/2023

Chapter 70.114 - Aids Payment Worksheet For Tax Year 2022(Payment Year 2023) - Payment Due January 31, 2023

5684 of 7056

LEGAL DESCRIPTION: T10 R06-E S12 SENW				PARCEL NO:				CONTROL NO: 132270			
40	\$28,163.08	0.77262663	\$21,759.55								
				0	\$0.00	STAT	999999	STATE OF WISCONSIN			
				0.00478790	\$104.18	CNTY	56	SAUK COUNTY			
				0.00300170	\$65.32	MUNI	56034	TOWN OF SUMPTER			
				0.01038440	\$225.96	REG	565100	SCH D OF SAUK PRAIRIE			
				0.00088110	\$19.17	VTAE	000400	MADISON AREA VOCATIONAL TECH DIST			
Parcel Total:					\$414.63						

LEGAL DESCRIPTION: T10 R06-E S12 SESW				PARCEL NO:				CONTROL NO: 132271			
40	\$28,163.08	0.77262663	\$21,759.55								
				0	\$0.00	STAT	999999	STATE OF WISCONSIN			
				0.00478790	\$104.18	CNTY	56	SAUK COUNTY			
				0.00300170	\$65.32	MUNI	56034	TOWN OF SUMPTER			
				0.01038440	\$225.96	REG	565100	SCH D OF SAUK PRAIRIE			
				0.00088110	\$19.17	VTAE	000400	MADISON AREA VOCATIONAL TECH DIST			
Parcel Total:					\$414.63						

LEGAL DESCRIPTION: T10 R06-E S12 SWNW				PARCEL NO:				CONTROL NO: 132272			
39.62	\$27,895.53	0.77262663	\$21,552.83								
				0	\$0.00	STAT	999999	STATE OF WISCONSIN			
				0.00478790	\$103.19	CNTY	56	SAUK COUNTY			
				0.00300170	\$64.69	MUNI	56034	TOWN OF SUMPTER			
				0.01038440	\$223.81	REG	565100	SCH D OF SAUK PRAIRIE			
				0.00088110	\$18.99	VTAE	000400	MADISON AREA VOCATIONAL TECH DIST			
Parcel Total:					\$410.68						



State of Wisconsin / Department of Natural Resources

Tony Evers , Governor

Adam N Payne , Secretary

5/22/2023

Chapter 70.114 - Aids Payment Worksheet For Tax Year 2022(Payment Year 2023) - Payment Due January 31, 2023

5685 of 7056

LEGAL DESCRIPTION: T10 R06-E S12 NWSW				PARCEL NO:				CONTROL NO: 132273	
39.5	\$27,811.04	0.77262663	\$21,487.55						
				0	\$0.00	STAT	999999	STATE OF WISCONSIN	
				0.00478790	\$102.88	CNTY	56	SAUK COUNTY	
				0.00300170	\$64.50	MUNI	56034	TOWN OF SUMPTER	
				0.01038440	\$223.14	REG	565100	SCH D OF SAUK PRAIRIE	
				0.00088110	\$18.93	VTAE	000400	MADISON AREA VOCATIONAL TECH DIST	
Parcel Total:					\$409.45				

LEGAL DESCRIPTION: T10 R06-E S12 SWSW				PARCEL NO:				CONTROL NO: 132274	
40	\$28,163.08	0.77262663	\$21,759.55						
				0	\$0.00	STAT	999999	STATE OF WISCONSIN	
				0.00478790	\$104.18	CNTY	56	SAUK COUNTY	
				0.00300170	\$65.32	MUNI	56034	TOWN OF SUMPTER	
				0.01038440	\$225.96	REG	565100	SCH D OF SAUK PRAIRIE	
				0.00088110	\$19.17	VTAE	000400	MADISON AREA VOCATIONAL TECH DIST	
Parcel Total:					\$414.63				

LEGAL DESCRIPTION: T10 R06-E S12 SWNE				PARCEL NO:				CONTROL NO: 132275	
40	\$28,163.08	0.77262663	\$21,759.55						
				0	\$0.00	STAT	999999	STATE OF WISCONSIN	
				0.00478790	\$104.18	CNTY	56	SAUK COUNTY	
				0.00300170	\$65.32	MUNI	56034	TOWN OF SUMPTER	
				0.01038440	\$225.96	REG	565100	SCH D OF SAUK PRAIRIE	
				0.00088110	\$19.17	VTAE	000400	MADISON AREA VOCATIONAL TECH DIST	
Parcel Total:					\$414.63				



State of Wisconsin / Department of Natural Resources

Tony Evers , Governor

Adam N Payne , Secretary

5/22/2023

Chapter 70.114 - Aids Payment Worksheet For Tax Year 2022(Payment Year 2023) - Payment Due January 31, 2023

5686 of 7056

LEGAL DESCRIPTION: T10 R06-E S12 NESW				PARCEL NO:				CONTROL NO: 132276			
40	\$28,163.08	0.77262663	\$21,759.55								
				0	\$0.00	STAT	999999	STATE OF WISCONSIN			
				0.00478790	\$104.18	CNTY	56	SAUK COUNTY			
				0.00300170	\$65.32	MUNI	56034	TOWN OF SUMPTER			
				0.01038440	\$225.96	REG	565100	SCH D OF SAUK PRAIRIE			
				0.00088110	\$19.17	VTAE	000400	MADISON AREA VOCATIONAL TECH DIST			
				Parcel Total:	\$414.63						

LEGAL DESCRIPTION: T10 R06-E S12 NWSE				PARCEL NO:				CONTROL NO: 132277			
40	\$28,163.08	0.77262663	\$21,759.55								
				0	\$0.00	STAT	999999	STATE OF WISCONSIN			
				0.00478790	\$104.18	CNTY	56	SAUK COUNTY			
				0.00300170	\$65.32	MUNI	56034	TOWN OF SUMPTER			
				0.01038440	\$225.96	REG	565100	SCH D OF SAUK PRAIRIE			
				0.00088110	\$19.17	VTAE	000400	MADISON AREA VOCATIONAL TECH DIST			
				Parcel Total:	\$414.63						

LEGAL DESCRIPTION: T10 R06-E S12 SWSE				PARCEL NO:				CONTROL NO: 132278			
40	\$28,163.08	0.77262663	\$21,759.55								
				0	\$0.00	STAT	999999	STATE OF WISCONSIN			
				0.00478790	\$104.18	CNTY	56	SAUK COUNTY			
				0.00300170	\$65.32	MUNI	56034	TOWN OF SUMPTER			
				0.01038440	\$225.96	REG	565100	SCH D OF SAUK PRAIRIE			
				0.00088110	\$19.17	VTAE	000400	MADISON AREA VOCATIONAL TECH DIST			
				Parcel Total:	\$414.63						



State of Wisconsin / Department of Natural Resources

Tony Evers , Governor

Adam N Payne , Secretary

5/22/2023

Chapter 70.114 - Aids Payment Worksheet For Tax Year 2022(Payment Year 2023) - Payment Due January 31, 2023

5687 of 7056

LEGAL DESCRIPTION: T10 R06-E S12 PT OF SENE				PARCEL NO:				CONTROL NO: 132279	
37.13	\$26,142.38	0.77262663	\$20,198.30	0	\$0.00	STAT	999999	STATE OF WISCONSIN	
				0.00478790	\$96.71	CNTY	56	SAUK COUNTY	
				0.00300170	\$60.63	MUNI	56034	TOWN OF SUMPTER	
				0.01038440	\$209.75	REG	565100	SCH D OF SAUK PRAIRIE	
				0.00088110	\$17.80	VTAE	000400	MADISON AREA VOCATIONAL TECH DIST	
Parcel Total:				\$384.89					

LEGAL DESCRIPTION: T10 R06-E S12 NESE				PARCEL NO:				CONTROL NO: 132280	
40	\$28,163.08	0.77262663	\$21,759.55	0	\$0.00	STAT	999999	STATE OF WISCONSIN	
				0.00478790	\$104.18	CNTY	56	SAUK COUNTY	
				0.00300170	\$65.32	MUNI	56034	TOWN OF SUMPTER	
				0.01038440	\$225.96	REG	565100	SCH D OF SAUK PRAIRIE	
				0.00088110	\$19.17	VTAE	000400	MADISON AREA VOCATIONAL TECH DIST	
Parcel Total:				\$414.63					

LEGAL DESCRIPTION: T10 R06-E S12 SESE				PARCEL NO:				CONTROL NO: 132281	
40	\$28,163.08	0.77262663	\$21,759.55	0	\$0.00	STAT	999999	STATE OF WISCONSIN	
				0.00478790	\$104.18	CNTY	56	SAUK COUNTY	
				0.00300170	\$65.32	MUNI	56034	TOWN OF SUMPTER	
				0.01038440	\$225.96	REG	565100	SCH D OF SAUK PRAIRIE	
				0.00088110	\$19.17	VTAE	000400	MADISON AREA VOCATIONAL TECH DIST	
Parcel Total:				\$414.63					



State of Wisconsin / Department of Natural Resources

Tony Evers , Governor

Adam N Payne , Secretary

5/22/2023

Chapter 70.114 - Aids Payment Worksheet For Tax Year 2022(Payment Year 2023) - Payment Due January 31, 2023

5688 of 7056

LEGAL DESCRIPTION: T10 R06-E S10 PT OF NENE				PARCEL NO:				CONTROL NO: 132286	
0.25	\$176.02	0.77262663	\$136.00	0	\$0.00	STAT	999999	STATE OF WISCONSIN	
				0.00478790	\$0.65	CNTY	56	SAUK COUNTY	
				0.00300170	\$0.41	MUNI	56034	TOWN OF SUMPTER	
				0.01038440	\$1.41	REG	565100	SCH D OF SAUK PRAIRIE	
				0.00088110	\$0.12	VTAE	000400	MADISON AREA VOCATIONAL TECH DIST	
Parcel Total:				\$2.59					

LEGAL DESCRIPTION: T10 R06-E S10 PT OF SENE				PARCEL NO:				CONTROL NO: 132287	
15.15	\$10,666.76	0.77262663	\$8,241.43	0	\$0.00	STAT	999999	STATE OF WISCONSIN	
				0.00478790	\$39.46	CNTY	56	SAUK COUNTY	
				0.00300170	\$24.74	MUNI	56034	TOWN OF SUMPTER	
				0.01038440	\$85.58	REG	565100	SCH D OF SAUK PRAIRIE	
				0.00088110	\$7.26	VTAE	000400	MADISON AREA VOCATIONAL TECH DIST	
Parcel Total:				\$157.04					

LEGAL DESCRIPTION: T10 R06-E S10 PT OF NESE				PARCEL NO:				CONTROL NO: 132288	
15.55	\$10,948.39	0.77262663	\$8,459.02	0	\$0.00	STAT	999999	STATE OF WISCONSIN	
				0.00478790	\$40.50	CNTY	56	SAUK COUNTY	
				0.00300170	\$25.39	MUNI	56034	TOWN OF SUMPTER	
				0.01038440	\$87.84	REG	565100	SCH D OF SAUK PRAIRIE	
				0.00088110	\$7.45	VTAE	000400	MADISON AREA VOCATIONAL TECH DIST	
Parcel Total:				\$161.18					



State of Wisconsin / Department of Natural Resources

Tony Evers , Governor

Adam N Payne , Secretary

5/22/2023

Chapter 70.114 - Aids Payment Worksheet For Tax Year 2022(Payment Year 2023) - Payment Due January 31, 2023

5689 of 7056

LEGAL DESCRIPTION: T10 R06-E S11 PT OF SWNW				PARCEL NO:				CONTROL NO: 132289			
16.4	\$11,546.86	0.77262663	\$8,921.41								
				0	\$0.00	STAT	999999	STATE OF WISCONSIN			
				0.00478790	\$42.72	CNTY	56	SAUK COUNTY			
				0.00300170	\$26.78	MUNI	56034	TOWN OF SUMPTER			
				0.01038440	\$92.64	REG	565100	SCH D OF SAUK PRAIRIE			
				0.00088110	\$7.86	VTAE	000400	MADISON AREA VOCATIONAL TECH DIST			
Parcel Total:				\$170.00							

LEGAL DESCRIPTION: T10 R06-E S11 PT OF SENW				PARCEL NO:				CONTROL NO: 132290			
20.43	\$14,384.29	0.77262663	\$11,113.69								
				0	\$0.00	STAT	999999	STATE OF WISCONSIN			
				0.00478790	\$53.21	CNTY	56	SAUK COUNTY			
				0.00300170	\$33.36	MUNI	56034	TOWN OF SUMPTER			
				0.01038440	\$115.41	REG	565100	SCH D OF SAUK PRAIRIE			
				0.00088110	\$9.79	VTAE	000400	MADISON AREA VOCATIONAL TECH DIST			
Parcel Total:				\$211.77							

LEGAL DESCRIPTION: T10 R06-E S11 PT OF NESW				PARCEL NO:				CONTROL NO: 132291			
16.7	\$11,758.09	0.77262663	\$9,084.61								
				0	\$0.00	STAT	999999	STATE OF WISCONSIN			
				0.00478790	\$43.50	CNTY	56	SAUK COUNTY			
				0.00300170	\$27.27	MUNI	56034	TOWN OF SUMPTER			
				0.01038440	\$94.34	REG	565100	SCH D OF SAUK PRAIRIE			
				0.00088110	\$8.00	VTAE	000400	MADISON AREA VOCATIONAL TECH DIST			
Parcel Total:				\$173.11							



State of Wisconsin / Department of Natural Resources

Tony Evers , Governor

Adam N Payne , Secretary

5/22/2023

Chapter 70.114 - Aids Payment Worksheet For Tax Year 2022(Payment Year 2023) - Payment Due January 31, 2023

5690 of 7056

LEGAL DESCRIPTION: T10 R06-E S11 PT OF NWSW				PARCEL NO:				CONTROL NO: 132292			
15.18	\$10,687.89	0.77262663	\$8,257.75								
				0	\$0.00	STAT	999999	STATE OF WISCONSIN			
				0.00478790	\$39.54	CNTY	56	SAUK COUNTY			
				0.00300170	\$24.79	MUNI	56034	TOWN OF SUMPTER			
				0.01038440	\$85.75	REG	565100	SCH D OF SAUK PRAIRIE			
				0.00088110	\$7.28	VTAE	000400	MADISON AREA VOCATIONAL TECH DIST			
Parcel Total:				\$157.36							

LEGAL DESCRIPTION: T10 R06-E S11 PT OF SWNE				PARCEL NO:				CONTROL NO: 132293			
3.3	\$2,323.45	0.77262663	\$1,795.16								
				0	\$0.00	STAT	999999	STATE OF WISCONSIN			
				0.00478790	\$8.60	CNTY	56	SAUK COUNTY			
				0.00300170	\$5.39	MUNI	56034	TOWN OF SUMPTER			
				0.01038440	\$18.64	REG	565100	SCH D OF SAUK PRAIRIE			
				0.00088110	\$1.58	VTAE	000400	MADISON AREA VOCATIONAL TECH DIST			
Parcel Total:				\$34.21							

LEGAL DESCRIPTION: T10 R06-E S11 PT OF NWSE				PARCEL NO:				CONTROL NO: 132294			
2	\$1,408.15	0.77262663	\$1,087.98								
				0	\$0.00	STAT	999999	STATE OF WISCONSIN			
				0.00478790	\$5.21	CNTY	56	SAUK COUNTY			
				0.00300170	\$3.27	MUNI	56034	TOWN OF SUMPTER			
				0.01038440	\$11.30	REG	565100	SCH D OF SAUK PRAIRIE			
				0.00088110	\$0.96	VTAE	000400	MADISON AREA VOCATIONAL TECH DIST			
Parcel Total:				\$20.74							



State of Wisconsin / Department of Natural Resources

Tony Evers , Governor

Adam N Payne , Secretary

5/22/2023

Chapter 70.114 - Aids Payment Worksheet For Tax Year 2022(Payment Year 2023) - Payment Due January 31, 2023

5691 of 7056

File Number Total: \$6,035.99

FILE NO: PR 40219 *

DATE OF PURCHASE: 12/15/2016

GRANTOR: National Park Service

LEGAL DESCRIPTION: T10 R06-E S24 PT OF SWNE

PARCEL NO: 034-0343-00000

CONTROL NO: 133587

28.21 \$17,172.44 0.77262663 \$13,267.88

0 \$0.00 STAT 999999 STATE OF WISCONSIN

0.00478790 \$63.53 CNTY 56 SAUK COUNTY

0.00300170 \$39.83 MUNI 56034 TOWN OF SUMPTER

0.01038440 \$137.78 REG 565100 SCH D OF SAUK PRAIRIE

0.00088110 \$11.69 VTAE 000400 MADISON AREA VOCATIONAL TECH DIST

Parcel Total: \$252.83

LEGAL DESCRIPTION: T10 R06-E S24 PT OF SENE

PARCEL NO: 034-0343-00000

CONTROL NO: 133588

2.25 \$1,369.66 0.77262663 \$1,058.24

0 \$0.00 STAT 999999 STATE OF WISCONSIN

0.00478790 \$5.07 CNTY 56 SAUK COUNTY

0.00300170 \$3.18 MUNI 56034 TOWN OF SUMPTER

0.01038440 \$10.99 REG 565100 SCH D OF SAUK PRAIRIE

0.00088110 \$0.93 VTAE 000400 MADISON AREA VOCATIONAL TECH DIST

Parcel Total: \$20.17



State of Wisconsin / Department of Natural Resources

Tony Evers , Governor

Adam N Payne , Secretary

5/22/2023

Chapter 70.114 - Aids Payment Worksheet For Tax Year 2022(Payment Year 2023) - Payment Due January 31, 2023

5692 of 7056

LEGAL DESCRIPTION: T10 R06-E S24 PT OF NWNE				PARCEL NO: 034-0343-00000				CONTROL NO: 133590	
21.45	\$13,057.38	0.77262663	\$10,088.48	0	\$0.00	STAT	999999	STATE OF WISCONSIN	
				0.00478790	\$48.30	CNTY	56	SAUK COUNTY	
				0.00300170	\$30.28	MUNI	56034	TOWN OF SUMPTER	
				0.01038440	\$104.76	REG	565100	SCH D OF SAUK PRAIRIE	
				0.00088110	\$8.89	VTAE	000400	MADISON AREA VOCATIONAL TECH DIST	
Parcel Total:				\$192.23					

LEGAL DESCRIPTION: T10 R06-E S24 PT OF SWNW				PARCEL NO: 034-0343-00000				CONTROL NO: 133591	
30.7	\$18,688.19	0.77262663	\$14,438.99	0	\$0.00	STAT	999999	STATE OF WISCONSIN	
				0.00478790	\$69.13	CNTY	56	SAUK COUNTY	
				0.00300170	\$43.34	MUNI	56034	TOWN OF SUMPTER	
				0.01038440	\$149.94	REG	565100	SCH D OF SAUK PRAIRIE	
				0.00088110	\$12.72	VTAE	000400	MADISON AREA VOCATIONAL TECH DIST	
Parcel Total:				\$275.13					

LEGAL DESCRIPTION: T10 R06-E S24 PT OF SENW				PARCEL NO: 034-0343-00000				CONTROL NO: 133592	
35	\$21,305.75	0.77262663	\$16,461.39	0	\$0.00	STAT	999999	STATE OF WISCONSIN	
				0.00478790	\$78.82	CNTY	56	SAUK COUNTY	
				0.00300170	\$49.41	MUNI	56034	TOWN OF SUMPTER	
				0.01038440	\$170.94	REG	565100	SCH D OF SAUK PRAIRIE	
				0.00088110	\$14.50	VTAE	000400	MADISON AREA VOCATIONAL TECH DIST	
Parcel Total:				\$313.67					



State of Wisconsin / Department of Natural Resources

Tony Evers , Governor

Adam N Payne , Secretary

5/22/2023

Chapter 70.114 - Aids Payment Worksheet For Tax Year 2022(Payment Year 2023) - Payment Due January 31, 2023

5693 of 7056

LEGAL DESCRIPTION: T10 R06-E S24 PT OF NENW				PARCEL NO: 034-0343-00000			CONTROL NO: 133593		
25.01	\$15,224.48	0.77262663	\$11,762.84						
				0	\$0.00	STAT	999999	STATE OF WISCONSIN	
				0.00478790	\$56.32	CNTY	56	SAUK COUNTY	
				0.00300170	\$35.31	MUNI	56034	TOWN OF SUMPTER	
				0.01038440	\$122.15	REG	565100	SCH D OF SAUK PRAIRIE	
				0.00088110	\$10.36	VTAE	000400	MADISON AREA VOCATIONAL TECH DIST	
Parcel Total:				\$224.14					

LEGAL DESCRIPTION: T10 R06-E S24 PT OF NWNW				PARCEL NO: 034-0343-00000			CONTROL NO: 133594		
15.15	\$9,222.35	0.77262663	\$7,125.43						
				0	\$0.00	STAT	999999	STATE OF WISCONSIN	
				0.00478790	\$34.12	CNTY	56	SAUK COUNTY	
				0.00300170	\$21.39	MUNI	56034	TOWN OF SUMPTER	
				0.01038440	\$73.99	REG	565100	SCH D OF SAUK PRAIRIE	
				0.00088110	\$6.28	VTAE	000400	MADISON AREA VOCATIONAL TECH DIST	
Parcel Total:				\$135.78					

LEGAL DESCRIPTION: T10 R06-E S24 PT OF NENE				PARCEL NO: 034-0343-00000			CONTROL NO: 133595		
2.93	\$1,783.59	0.77262663	\$1,378.05						
				0	\$0.00	STAT	999999	STATE OF WISCONSIN	
				0.00478790	\$6.60	CNTY	56	SAUK COUNTY	
				0.00300170	\$4.14	MUNI	56034	TOWN OF SUMPTER	
				0.01038440	\$14.31	REG	565100	SCH D OF SAUK PRAIRIE	
				0.00088110	\$1.21	VTAE	000400	MADISON AREA VOCATIONAL TECH DIST	
Parcel Total:				\$26.26					



State of Wisconsin / Department of Natural Resources

Tony Evers , Governor

Adam N Payne , Secretary

5/22/2023

Chapter 70.114 - Aids Payment Worksheet For Tax Year 2022(Payment Year 2023) - Payment Due January 31, 2023

5694 of 7056

File Number Total: \$1,440.21

FILE NO: PR 40222 *

DATE OF PURCHASE: 12/23/2016

GRANTOR: National Park Service

LEGAL DESCRIPTION: T10 R06-E S03 PT OF SWSE

PARCEL NO: 034-0003-00000

CONTROL NO: 133626

7.68 \$4,675.09 0.77262663 \$3,612.10

0 \$0.00 STAT 999999 STATE OF WISCONSIN

0.00478790 \$17.29 CNTY 56 SAUK COUNTY

0.00300170 \$10.84 MUNI 56034 TOWN OF SUMPTER

0.01038440 \$37.51 REG 565100 SCH D OF SAUK PRAIRIE

0.00088110 \$3.18 VTAE 000400 MADISON AREA VOCATIONAL TECH DIST

Parcel Total: \$68.82

LEGAL DESCRIPTION: T10 R06-E S03 PT OF SESE

PARCEL NO: 034-0003-00000

CONTROL NO: 133627

6.25 \$3,804.60 0.77262663 \$2,939.54

0 \$0.00 STAT 999999 STATE OF WISCONSIN

0.00478790 \$14.07 CNTY 56 SAUK COUNTY

0.00300170 \$8.82 MUNI 56034 TOWN OF SUMPTER

0.01038440 \$30.53 REG 565100 SCH D OF SAUK PRAIRIE

0.00088110 \$2.59 VTAE 000400 MADISON AREA VOCATIONAL TECH DIST

Parcel Total: \$56.01



State of Wisconsin / Department of Natural Resources

Tony Evers , Governor

Adam N Payne , Secretary

5/22/2023

Chapter 70.114 - Aids Payment Worksheet For Tax Year 2022(Payment Year 2023) - Payment Due January 31, 2023

5695 of 7056

LEGAL DESCRIPTION: T10 R06-E S10 PT OF NWNE				PARCEL NO: 034-0151-00000				CONTROL NO: 133628			
12.9	\$7,852.69	0.77262663	\$6,067.20								
				0	\$0.00	STAT	999999	STATE OF WISCONSIN			
				0.00478790	\$29.05	CNTY	56	SAUK COUNTY			
				0.00300170	\$18.21	MUNI	56034	TOWN OF SUMPTER			
				0.01038440	\$63.00	REG	565100	SCH D OF SAUK PRAIRIE			
				0.00088110	\$5.35	VTAE	000400	MADISON AREA VOCATIONAL TECH DIST			
				Parcel Total:	\$115.61						

LEGAL DESCRIPTION: T10 R06-E S10 PT OF NENE				PARCEL NO: 034-0151-00000				CONTROL NO: 133629			
8.93	\$5,436.01	0.77262663	\$4,200.00								
				0	\$0.00	STAT	999999	STATE OF WISCONSIN			
				0.00478790	\$20.11	CNTY	56	SAUK COUNTY			
				0.00300170	\$12.61	MUNI	56034	TOWN OF SUMPTER			
				0.01038440	\$43.61	REG	565100	SCH D OF SAUK PRAIRIE			
				0.00088110	\$3.70	VTAE	000400	MADISON AREA VOCATIONAL TECH DIST			
				Parcel Total:	\$80.03						

LEGAL DESCRIPTION: T10 R06-E S12 PT OF SENE				PARCEL NO: 034-0165-00000				CONTROL NO: 133637			
2.95	\$1,795.77	0.77262663	\$1,387.46								
				0	\$0.00	STAT	999999	STATE OF WISCONSIN			
				0.00478790	\$6.64	CNTY	56	SAUK COUNTY			
				0.00300170	\$4.16	MUNI	56034	TOWN OF SUMPTER			
				0.01038440	\$14.41	REG	565100	SCH D OF SAUK PRAIRIE			
				0.00088110	\$1.22	VTAE	000400	MADISON AREA VOCATIONAL TECH DIST			
				Parcel Total:	\$26.43						



State of Wisconsin / Department of Natural Resources

Tony Evers , Governor

Adam N Payne , Secretary

5/22/2023

Chapter 70.114 - Aids Payment Worksheet For Tax Year 2022(Payment Year 2023) - Payment Due January 31, 2023

5696 of 7056

File Number Total: \$346.90

FILE NO: PR 40254 * DATE OF PURCHASE: 04/16/2021 GRANTOR: United States of America

LEGAL DESCRIPTION: T10 R06-E S13 PT OF NWSE PARCEL NO: 034-0166-00000 CONTROL NO: 138163

1 \$631.71 0.77262663 \$488.08

0 \$0.00 STAT 999999 STATE OF WISCONSIN

0.00478790 \$2.34 CNTY 56 SAUK COUNTY

0.00300170 \$1.47 MUNI 56034 TOWN OF SUMPTER

0.01038440 \$5.07 REG 565100 SCH D OF SAUK PRAIRIE

0.00088110 \$0.43 VTAE 000400 MADISON AREA VOCATIONAL TECH DIST

Parcel Total: \$9.31

File Number Total: \$9.31

FILE NO: PR 40262 * DATE OF PURCHASE: 09/08/2021 GRANTOR: Alex and Alma Steuber Family

LEGAL DESCRIPTION: T11 R06-E S34 NWNE PARCEL NO: 034-0635-00000 CONTROL NO: 141391

40 \$75,319.95 0.77262663 \$58,194.20

0 \$0.00 STAT 999999 STATE OF WISCONSIN

0.00478790 \$278.63 CNTY 56 SAUK COUNTY

0.00300170 \$174.68 MUNI 56034 TOWN OF SUMPTER

0.01038440 \$604.31 REG 565100 SCH D OF SAUK PRAIRIE

0.00088110 \$51.27 VTAE 000400 MADISON AREA VOCATIONAL TECH DIST

Parcel Total: \$1,108.89



State of Wisconsin / Department of Natural Resources

Tony Evers , Governor

Adam N Payne , Secretary

5/22/2023

Chapter 70.114 - Aids Payment Worksheet For Tax Year 2022(Payment Year 2023) - Payment Due January 31, 2023

5697 of 7056

LEGAL DESCRIPTION: T11 R06-E S34 NENE				PARCEL NO: 034-0634-00000				CONTROL NO: 141392			
40	\$2,824.50	0.77262663	\$2,182.28	0	\$0.00	STAT	999999	STATE OF WISCONSIN			
				0.00478790	\$10.45	CNTY	56	SAUK COUNTY			
				0.00300170	\$6.55	MUNI	56034	TOWN OF SUMPTER			
				0.01038440	\$22.66	REG	565100	SCH D OF SAUK PRAIRIE			
				0.00088110	\$1.92	VTAE	000400	MADISON AREA VOCATIONAL TECH DIST			
Parcel Total:				\$41.58							

LEGAL DESCRIPTION: T11 R06-E S35 PT OF NWNW				PARCEL NO: 034-0660-00000				CONTROL NO: 141393			
26.6	\$1,878.29	0.77262663	\$1,451.22	0	\$0.00	STAT	999999	STATE OF WISCONSIN			
				0.00478790	\$6.95	CNTY	56	SAUK COUNTY			
				0.00300170	\$4.36	MUNI	56034	TOWN OF SUMPTER			
				0.01038440	\$15.07	REG	565100	SCH D OF SAUK PRAIRIE			
				0.00088110	\$1.28	VTAE	000400	MADISON AREA VOCATIONAL TECH DIST			
Parcel Total:				\$27.66							

LEGAL DESCRIPTION: T11 R06-E S34 SENE				PARCEL NO: 034-0638-00000				CONTROL NO: 141394			
40	\$2,824.50	0.77262663	\$2,182.28	0	\$0.00	STAT	999999	STATE OF WISCONSIN			
				0.00478790	\$10.45	CNTY	56	SAUK COUNTY			
				0.00300170	\$6.55	MUNI	56034	TOWN OF SUMPTER			
				0.01038440	\$22.66	REG	565100	SCH D OF SAUK PRAIRIE			
				0.00088110	\$1.92	VTAE	000400	MADISON AREA VOCATIONAL TECH DIST			
Parcel Total:				\$41.58							



State of Wisconsin / Department of Natural Resources

Tony Evers , Governor

Adam N Payne , Secretary

5/22/2023

Chapter 70.114 - Aids Payment Worksheet For Tax Year 2022(Payment Year 2023) - Payment Due January 31, 2023

5698 of 7056

LEGAL DESCRIPTION: T11 R06-E S34 PT OF NWSE				PARCEL NO: 034-0653-00000				CONTROL NO: 141460	
14.4	\$1,883.00	0.77262663	\$1,454.85	0	\$0.00	STAT	999999	STATE OF WISCONSIN	
				0.00478790	\$6.97	CNTY	56	SAUK COUNTY	
				0.00300170	\$4.37	MUNI	56034	TOWN OF SUMPTER	
				0.01038440	\$15.11	REG	565100	SCH D OF SAUK PRAIRIE	
				0.00088110	\$1.28	VTAE	000400	MADISON AREA VOCATIONAL TECH DIST	
Parcel Total:				\$27.73					

LEGAL DESCRIPTION: T11 R06-E S34 PT OF NESE				PARCEL NO: 034-0651-00000				CONTROL NO: 141461	
26	\$1,883.00	0.77262663	\$1,454.85	0	\$0.00	STAT	999999	STATE OF WISCONSIN	
				0.00478790	\$6.97	CNTY	56	SAUK COUNTY	
				0.00300170	\$4.37	MUNI	56034	TOWN OF SUMPTER	
				0.01038440	\$15.11	REG	565100	SCH D OF SAUK PRAIRIE	
				0.00088110	\$1.28	VTAE	000400	MADISON AREA VOCATIONAL TECH DIST	
Parcel Total:				\$27.73					

LEGAL DESCRIPTION: T11 R06-E S34 PT OF SWNE				PARCEL NO: 034-0636-00000				CONTROL NO: 141463	
35	\$2,719.89	0.77262663	\$2,101.46	0	\$0.00	STAT	999999	STATE OF WISCONSIN	
				0.00478790	\$10.06	CNTY	56	SAUK COUNTY	
				0.00300170	\$6.31	MUNI	56034	TOWN OF SUMPTER	
				0.01038440	\$21.82	REG	565100	SCH D OF SAUK PRAIRIE	
				0.00088110	\$1.85	VTAE	000400	MADISON AREA VOCATIONAL TECH DIST	
Parcel Total:				\$40.04					



State of Wisconsin / Department of Natural Resources

Tony Evers , Governor

Adam N Payne , Secretary

5/22/2023

Chapter 70.114 - Aids Payment Worksheet For Tax Year 2022(Payment Year 2023) - Payment Due
January 31, 2023

5699 of 7056

File Number Total: \$1,315.21

Municipality Total: \$58,546.01



State of Wisconsin / Department of Natural Resources

Tony Evers , Governor

Adam N Payne , Secretary

5/22/2023

Chapter 70.114 - Aids Payment Worksheet For Tax Year 2022(Payment Year 2023) - Payment Due January 31, 2023

5700 of 7056

DETAIL FOR TOWN OF TROY, SAUK COUNTY

Acres	Est. Adjust. Purch. Price	Level of Assessment	Adjusted Local Value	Net Gen. Tax Rate	Calc. Aid Pay Amount	Type	Code	Taxing Jurisdiction Description
FILE NO: WR 197 *			DATE OF PURCHASE: 02/13/1992			GRANTOR: THE NATURE CONSERVANCY		
LEGAL DESCRIPTION: T08 R05-E S06 PT OF LOT 2				PARCEL NO: 036-0144-00000		CONTROL NO: 70753		
30.24	\$19,727.79	0.77265042	\$15,242.69					
				0	\$0.00	STAT	999999	STATE OF WISCONSIN
				0.004765	\$72.63	CNTY	56	SAUK COUNTY
				0.00310630	\$47.35	MUNI	56036	TOWN OF TROY
				0.00977730	\$149.03	REG	565523	SCH D OF RIVER VALLEY (SPRING GREEN)
				0.00087680	\$13.36	VTAE	000400	MADISON AREA VOCATIONAL TECH DIST
Parcel Total:					\$282.37			

File Number Total: \$282.37

FILE NO: WR 203 *			DATE OF PURCHASE: 01/11/1992			GRANTOR: DALE KAUFMAN		
LEGAL DESCRIPTION: T08 R05-E S03 NWNW				PARCEL NO: 036-0041-00000		CONTROL NO: 69886		
50	\$56,458.47	0.77265042	\$43,622.66					
				0	\$0.00	STAT	999999	STATE OF WISCONSIN
				0.004765	\$207.86	CNTY	56	SAUK COUNTY
				0.00310630	\$135.50	MUNI	56036	TOWN OF TROY
				0.01033470	\$450.83	REG	565100	SCH D OF SAUK PRAIRIE
				0.00087680	\$38.25	VTAE	000400	MADISON AREA VOCATIONAL TECH DIST
Parcel Total:					\$832.44			



State of Wisconsin / Department of Natural Resources

Tony Evers , Governor

Adam N Payne , Secretary

5/22/2023

Chapter 70.114 - Aids Payment Worksheet For Tax Year 2022(Payment Year 2023) - Payment Due January 31, 2023

5701 of 7056

LEGAL DESCRIPTION: T08 R05-E S03 PT OF SWNW PARCEL NO: 036-0043-00000 CONTROL NO: 69887

20 \$8,273.34 0.77265042 \$6,392.40

0 \$0.00 STAT 999999 STATE OF WISCONSIN

0.004765 \$30.46 CNTY 56 SAUK COUNTY

0.00310630 \$19.86 MUNI 56036 TOWN OF TROY

0.01033470 \$66.06 REG 565100 SCH D OF SAUK PRAIRIE

0.00087680 \$5.60 VTAE 000400 MADISON AREA VOCATIONAL TECH DIST

Parcel Total: \$121.98

File Number Total: \$954.42

FILE NO: WR 210 * DATE OF PURCHASE: 01/13/1992 GRANTOR: HELEN FOYE

LEGAL DESCRIPTION: T08 R05-E S04 E1/2 W1/2 NWSE PARCEL NO: 036-0079-00000 CONTROL NO: 70699

10 \$5,548.44 0.77265042 \$4,287.01

0 \$0.00 STAT 999999 STATE OF WISCONSIN

0.004765 \$20.43 CNTY 56 SAUK COUNTY

0.00310630 \$13.32 MUNI 56036 TOWN OF TROY

0.00977730 \$41.92 REG 565523 SCH D OF RIVER VALLEY (SPRING GREEN)

0.00087680 \$3.76 VTAE 000400 MADISON AREA VOCATIONAL TECH DIST

Parcel Total: \$79.43

File Number Total: \$79.43



State of Wisconsin / Department of Natural Resources

Tony Evers , Governor

Adam N Payne , Secretary

5/22/2023

Chapter 70.114 - Aids Payment Worksheet For Tax Year 2022(Payment Year 2023) - Payment Due January 31, 2023

5702 of 7056

FILE NO: WR 211 *				DATE OF PURCHASE: 01/13/1992				GRANTOR: NORBERT BRICKL			
LEGAL DESCRIPTION: T08 R05-E S04 E1/4 OF NWSE				PARCEL NO: 036-0077-00000				CONTROL NO: 70700			
10	\$5,548.44	0.77265042	\$4,287.01								
			0	\$0.00	STAT	999999		STATE OF WISCONSIN			
			0.004765	\$20.43	CNTY	56		SAUK COUNTY			
			0.00310630	\$13.32	MUNI	56036		TOWN OF TROY			
			0.00977730	\$41.92	REG	565523		SCH D OF RIVER VALLEY (SPRING GREEN)			
			0.00087680	\$3.76	VTAE	000400		MADISON AREA VOCATIONAL TECH DIST			
Parcel Total:				\$79.43							

File Number Total:	\$79.43
--------------------	---------

FILE NO: WR 225 *				DATE OF PURCHASE: 03/17/1992				GRANTOR: JOHN ZIMMEL			
LEGAL DESCRIPTION: T08 R05-E S04 W1/2 E1/2 NWSE				PARCEL NO: 036-0078-00000				CONTROL NO: 70709			
10	\$5,548.44	0.77265042	\$4,287.01								
			0	\$0.00	STAT	999999		STATE OF WISCONSIN			
			0.004765	\$20.43	CNTY	56		SAUK COUNTY			
			0.00310630	\$13.32	MUNI	56036		TOWN OF TROY			
			0.00977730	\$41.92	REG	565523		SCH D OF RIVER VALLEY (SPRING GREEN)			
			0.00087680	\$3.76	VTAE	000400		MADISON AREA VOCATIONAL TECH DIST			
Parcel Total:				\$79.43							

File Number Total:	\$79.43
--------------------	---------



State of Wisconsin / Department of Natural Resources

Tony Evers , Governor

Adam N Payne , Secretary

5/22/2023

Chapter 70.114 - Aids Payment Worksheet For Tax Year 2022(Payment Year 2023) - Payment Due January 31, 2023

5703 of 7056

FILE NO: WR 314 *				DATE OF PURCHASE: 10/17/1993				GRANTOR: MARK BOLTON, ET AL			
LEGAL DESCRIPTION: T08 R05-E S05 PT N1/2 NWSE				PARCEL NO: 036-0096				CONTROL NO: 71938			
10.5	\$8,229.30	0.77265042	\$6,358.37								
				0	\$0.00	STAT	999999	STATE OF WISCONSIN			
				0.004765	\$30.30	CNTY	56	SAUK COUNTY			
				0.00310630	\$19.75	MUNI	56036	TOWN OF TROY			
				0.00977730	\$62.17	REG	565523	SCH D OF RIVER VALLEY (SPRING GREEN)			
				0.00087680	\$5.57	VTAE	000400	MADISON AREA VOCATIONAL TECH DIST			
Parcel Total:					\$117.79						

File Number Total:					\$117.79						
--------------------	--	--	--	--	----------	--	--	--	--	--	--

FILE NO: WR 357 *				DATE OF PURCHASE: 07/12/1994				GRANTOR: NORILL, INC.			
LEGAL DESCRIPTION: T09 R05-E S31 PT OF NWSW				PARCEL NO: 036 1122-20000				CONTROL NO: 72679			
17.67	\$50,182.59	0.77265042	\$38,773.60								
				0	\$0.00	STAT	999999	STATE OF WISCONSIN			
				0.004765	\$184.76	CNTY	56	SAUK COUNTY			
				0.00310630	\$120.44	MUNI	56036	TOWN OF TROY			
				0.00977730	\$379.10	REG	565523	SCH D OF RIVER VALLEY (SPRING GREEN)			
				0.00087680	\$34.00	VTAE	000400	MADISON AREA VOCATIONAL TECH DIST			
Parcel Total:					\$718.30						

File Number Total:					\$718.30						
--------------------	--	--	--	--	----------	--	--	--	--	--	--



State of Wisconsin / Department of Natural Resources

Tony Evers , Governor

Adam N Payne , Secretary

5/22/2023

Chapter 70.114 - Aids Payment Worksheet For Tax Year 2022(Payment Year 2023) - Payment Due January 31, 2023

5704 of 7056

FILE NO: WR 359 *		DATE OF PURCHASE: 09/06/1994		GRANTOR: PHIL R SPRECHER ET AL	
LEGAL DESCRIPTION: T08 R05-E S03 PT OF SWNW		PARCEL NO: 036 0042-00000		CONTROL NO: 73874	
10	\$6,969.80	0.77265042	\$5,385.22		
		0	\$0.00	STAT 999999	STATE OF WISCONSIN
		0.004765	\$25.66	CNTY 56	SAUK COUNTY
		0.00310630	\$16.73	MUNI 56036	TOWN OF TROY
		0.01033470	\$55.65	REG 565100	SCH D OF SAUK PRAIRIE
		0.00087680	\$4.72	VTAE 000400	MADISON AREA VOCATIONAL TECH DIST
Parcel Total:			\$102.76		

File Number Total:		\$102.76			
--------------------	--	----------	--	--	--

FILE NO: WR 381 *		DATE OF PURCHASE: 05/04/1995		GRANTOR: KENNETH O HORNUNG	
LEGAL DESCRIPTION: T08 R05-E S03 PT OF SWNW		PARCEL NO: 036-0044		CONTROL NO: 75148	
10	\$8,099.74	0.77265042	\$6,258.27		
		0	\$0.00	STAT 999999	STATE OF WISCONSIN
		0.004765	\$29.82	CNTY 56	SAUK COUNTY
		0.00310630	\$19.44	MUNI 56036	TOWN OF TROY
		0.01033470	\$64.68	REG 565100	SCH D OF SAUK PRAIRIE
		0.00087680	\$5.49	VTAE 000400	MADISON AREA VOCATIONAL TECH DIST
Parcel Total:			\$119.43		

File Number Total:		\$119.43			
--------------------	--	----------	--	--	--



State of Wisconsin / Department of Natural Resources

Tony Evers , Governor

Adam N Payne , Secretary

5/22/2023

Chapter 70.114 - Aids Payment Worksheet For Tax Year 2022(Payment Year 2023) - Payment Due January 31, 2023

5705 of 7056

FILE NO: WR 382 *	DATE OF PURCHASE: 05/30/1995	GRANTOR: DANIEL OTT		
LEGAL DESCRIPTION: T08 R05-E S05 PT OF NWSE	PARCEL NO: 036-0098	CONTROL NO: 74727		
7.5	\$4,556.10	0.77265042	\$3,520.27	
	0	\$0.00	STAT 999999	STATE OF WISCONSIN
	0.004765	\$16.77	CNTY 56	SAUK COUNTY
	0.00310630	\$10.94	MUNI 56036	TOWN OF TROY
	0.00977730	\$34.42	REG 565523	SCH D OF RIVER VALLEY (SPRING GREEN)
	0.00087680	\$3.09	VTAE 000400	MADISON AREA VOCATIONAL TECH DIST
Parcel Total:		\$65.22		

File Number Total:	\$65.22
--------------------	---------

FILE NO: WR 437 *	DATE OF PURCHASE: 10/07/1996	GRANTOR: JACOB SCHAUER		
LEGAL DESCRIPTION: T08 R05-E S04 PT OF SENE	PARCEL NO: 036 0054-00000	CONTROL NO: 77302		
30	\$34,547.08	0.77265042	\$26,692.81	
	0	\$0.00	STAT 999999	STATE OF WISCONSIN
	0.004765	\$127.19	CNTY 56	SAUK COUNTY
	0.00310630	\$82.92	MUNI 56036	TOWN OF TROY
	0.00977730	\$260.98	REG 565523	SCH D OF RIVER VALLEY (SPRING GREEN)
	0.00087680	\$23.40	VTAE 000400	MADISON AREA VOCATIONAL TECH DIST
Parcel Total:		\$494.49		



State of Wisconsin / Department of Natural Resources

Tony Evers , Governor

Adam N Payne , Secretary

5/22/2023

Chapter 70.114 - Aids Payment Worksheet For Tax Year 2022(Payment Year 2023) - Payment Due January 31, 2023

5706 of 7056

LEGAL DESCRIPTION: T08 R05-E S05 GOV LOT 3	PARCEL NO: 036 0103-00000	CONTROL NO: 77303
--	---------------------------	-------------------

35.6	\$27,242.84	0.77265042	\$21,049.19
------	-------------	------------	-------------

0	\$0.00	STAT	999999	STATE OF WISCONSIN
0.004765	\$100.30	CNTY	56	SAUK COUNTY
0.00310630	\$65.38	MUNI	56036	TOWN OF TROY
0.00977730	\$205.80	REG	565523	SCH D OF RIVER VALLEY (SPRING GREEN)
0.00087680	\$18.46	VTAE	000400	MADISON AREA VOCATIONAL TECH DIST

Parcel Total:	\$389.94
---------------	----------

LEGAL DESCRIPTION: T09 R05-E S36 PT OF NWSW	PARCEL NO: 036 1235-00000	CONTROL NO: 77304
---	---------------------------	-------------------

0.56	\$987.06	0.77265042	\$762.65
------	----------	------------	----------

0	\$0.00	STAT	999999	STATE OF WISCONSIN
0.004765	\$3.63	CNTY	56	SAUK COUNTY
0.00310630	\$2.37	MUNI	56036	TOWN OF TROY
0.01033470	\$7.88	REG	565100	SCH D OF SAUK PRAIRIE
0.00087680	\$0.67	VTAE	000400	MADISON AREA VOCATIONAL TECH DIST

Parcel Total:	\$14.55
---------------	---------

LEGAL DESCRIPTION: T09 R05-E S36 PT OF SWSW	PARCEL NO: 036 1238-00000	CONTROL NO: 77305
---	---------------------------	-------------------

10	\$21,123.07	0.77265042	\$16,320.75
----	-------------	------------	-------------

0	\$0.00	STAT	999999	STATE OF WISCONSIN
0.004765	\$77.77	CNTY	56	SAUK COUNTY
0.00310630	\$50.70	MUNI	56036	TOWN OF TROY
0.01033470	\$168.67	REG	565100	SCH D OF SAUK PRAIRIE
0.00087680	\$14.31	VTAE	000400	MADISON AREA VOCATIONAL TECH DIST

Parcel Total:	\$311.45
---------------	----------



State of Wisconsin / Department of Natural Resources

Tony Evers , Governor

Adam N Payne , Secretary

5/22/2023

Chapter 70.114 - Aids Payment Worksheet For Tax Year 2022(Payment Year 2023) - Payment Due January 31, 2023

5707 of 7056

File Number Total: \$1,210.43

FILE NO: WR 451 *

DATE OF PURCHASE: 07/18/1997

GRANTOR: RICHARD KESSENICH

LEGAL DESCRIPTION: T08 R05-E S05 PT OF NWSE

PARCEL NO: 036 0099-00000

CONTROL NO: 78715

12.5 \$9,424.72 0.77265042 \$7,282.02

0 \$0.00 STAT 999999 STATE OF WISCONSIN

0.004765 \$34.70 CNTY 56 SAUK COUNTY

0.00310630 \$22.62 MUNI 56036 TOWN OF TROY

0.00977730 \$71.20 REG 565523 SCH D OF RIVER VALLEY (SPRING GREEN)

0.00087680 \$6.38 VTAE 000400 MADISON AREA VOCATIONAL TECH DIST

Parcel Total: \$134.90

File Number Total: \$134.90

FILE NO: WR 453 *

DATE OF PURCHASE: 06/25/1997

GRANTOR: PHILIP D KOEPCKE

LEGAL DESCRIPTION: T08 R05-E S04 NESE

PARCEL NO: 036-0076

CONTROL NO: 77954

40 \$30,159.11 0.77265042 \$23,302.45

0 \$0.00 STAT 999999 STATE OF WISCONSIN

0.004765 \$111.04 CNTY 56 SAUK COUNTY

0.00310630 \$72.38 MUNI 56036 TOWN OF TROY

0.00977730 \$227.83 REG 565523 SCH D OF RIVER VALLEY (SPRING GREEN)

0.00087680 \$20.43 VTAE 000400 MADISON AREA VOCATIONAL TECH DIST

Parcel Total: \$431.68

File Number Total: \$431.68



State of Wisconsin / Department of Natural Resources

Tony Evers , Governor

Adam N Payne , Secretary

5/22/2023

Chapter 70.114 - Aids Payment Worksheet For Tax Year 2022(Payment Year 2023) - Payment Due January 31, 2023

5708 of 7056

FILE NO: WR 457 *	DATE OF PURCHASE: 09/18/1997	GRANTOR: B & W PARTNERSHIP				
LEGAL DESCRIPTION: T08 R05-E S05 PT OF SWNE	PARCEL NO: 0036-0085	CONTROL NO: 78878				
2.5	\$1,884.94	0.77265042	\$1,456.40			
		0	\$0.00	STAT	999999	STATE OF WISCONSIN
		0.004765	\$6.94	CNTY	56	SAUK COUNTY
		0.00310630	\$4.52	MUNI	56036	TOWN OF TROY
		0.00977730	\$14.24	REG	565523	SCH D OF RIVER VALLEY (SPRING GREEN)
		0.00087680	\$1.28	VTAE	000400	MADISON AREA VOCATIONAL TECH DIST
Parcel Total:			\$26.98			

LEGAL DESCRIPTION: T08 R05-E S05 PT OF SENE	PARCEL NO: 036-0086	CONTROL NO: 78879				
2.5	\$1,884.94	0.77265042	\$1,456.40			
		0	\$0.00	STAT	999999	STATE OF WISCONSIN
		0.004765	\$6.94	CNTY	56	SAUK COUNTY
		0.00310630	\$4.52	MUNI	56036	TOWN OF TROY
		0.00977730	\$14.24	REG	565523	SCH D OF RIVER VALLEY (SPRING GREEN)
		0.00087680	\$1.28	VTAE	000400	MADISON AREA VOCATIONAL TECH DIST
Parcel Total:			\$26.98			

File Number Total:	\$53.96
--------------------	---------



State of Wisconsin / Department of Natural Resources

Tony Evers , Governor

Adam N Payne , Secretary

5/22/2023

Chapter 70.114 - Aids Payment Worksheet For Tax Year 2022(Payment Year 2023) - Payment Due January 31, 2023

5709 of 7056

FILE NO: WR 472 *				DATE OF PURCHASE: 03/23/1998				GRANTOR: VERNON HALVERSON, ET AL			
LEGAL DESCRIPTION: T08 R04-E S02 PT OF NWNE				PARCEL NO: 036-0016				CONTROL NO: 80427			
22.19	\$28,035.74	0.77265042	\$21,661.82								
				0	\$0.00	STAT	999999	STATE OF WISCONSIN			
				0.004765	\$103.22	CNTY	56	SAUK COUNTY			
				0.00310630	\$67.29	MUNI	56036	TOWN OF TROY			
				0.00977730	\$211.79	REG	565523	SCH D OF RIVER VALLEY (SPRING GREEN)			
				0.00087680	\$18.99	VTAE	000400	MADISON AREA VOCATIONAL TECH DIST			
Parcel Total:					\$401.29						

LEGAL DESCRIPTION: T08 R04-E S02 GOV LOT 2				PARCEL NO: 036-0020				CONTROL NO: 80428			
50.81	\$64,190.62	0.77265042	\$49,596.91								
				0	\$0.00	STAT	999999	STATE OF WISCONSIN			
				0.004765	\$236.33	CNTY	56	SAUK COUNTY			
				0.00310630	\$154.06	MUNI	56036	TOWN OF TROY			
				0.00977730	\$484.92	REG	565523	SCH D OF RIVER VALLEY (SPRING GREEN)			
				0.00087680	\$43.49	VTAE	000400	MADISON AREA VOCATIONAL TECH DIST			
Parcel Total:					\$918.80						

File Number Total:					\$1,320.09						
--------------------	--	--	--	--	------------	--	--	--	--	--	--



State of Wisconsin / Department of Natural Resources

Tony Evers , Governor

Adam N Payne , Secretary

5/22/2023

Chapter 70.114 - Aids Payment Worksheet For Tax Year 2022(Payment Year 2023) - Payment Due January 31, 2023

5710 of 7056

FILE NO: WR 481 *				DATE OF PURCHASE: 07/14/1998				GRANTOR: MICHAEL STANLEY			
LEGAL DESCRIPTION: T08 R04-E S02 GOV LOT 4				PARCEL NO: 036-0022				CONTROL NO: 80854			
41.6	\$33,732.60	0.77265042	\$26,063.51								
				0	\$0.00	STAT	999999	STATE OF WISCONSIN			
				0.004765	\$124.19	CNTY	56	SAUK COUNTY			
				0.00310630	\$80.96	MUNI	56036	TOWN OF TROY			
				0.00977730	\$254.83	REG	565523	SCH D OF RIVER VALLEY (SPRING GREEN)			
				0.00087680	\$22.85	VTAE	000400	MADISON AREA VOCATIONAL TECH DIST			
Parcel Total:					\$482.83						

File Number Total:					\$482.83						
--------------------	--	--	--	--	----------	--	--	--	--	--	--

FILE NO: WR 534 *				DATE OF PURCHASE: 07/12/2002				GRANTOR: HERMAN REISINGER			
LEGAL DESCRIPTION: T08 R05-E S04 E1/2 OF NESW				PARCEL NO: 036-007				CONTROL NO: 86512			
20	\$24,099.41	0.77265042	\$18,620.42								
				0	\$0.00	STAT	999999	STATE OF WISCONSIN			
				0.004765	\$88.73	CNTY	56	SAUK COUNTY			
				0.00310630	\$57.84	MUNI	56036	TOWN OF TROY			
				0.00977730	\$182.06	REG	565523	SCH D OF RIVER VALLEY (SPRING GREEN)			
				0.00087680	\$16.33	VTAE	000400	MADISON AREA VOCATIONAL TECH DIST			
Parcel Total:					\$344.96						

File Number Total:					\$344.96						
--------------------	--	--	--	--	----------	--	--	--	--	--	--



State of Wisconsin / Department of Natural Resources

Tony Evers , Governor

Adam N Payne , Secretary

5/22/2023

Chapter 70.114 - Aids Payment Worksheet For Tax Year 2022(Payment Year 2023) - Payment Due January 31, 2023

5711 of 7056

FILE NO: WR 552 *				DATE OF PURCHASE: 11/12/2003				GRANTOR: MICHAEL D BOYLE			
LEGAL DESCRIPTION: T08 R05-E S04 LT1-CSM792				PARCEL NO: 036-0060				CONTROL NO: 90215			
5.03	\$71,173.99	0.77265042	\$54,992.61								
				0	\$0.00	STAT	999999	STATE OF WISCONSIN			
				0.004765	\$262.04	CNTY	56	SAUK COUNTY			
				0.00310630	\$170.82	MUNI	56036	TOWN OF TROY			
				0.01033470	\$568.33	REG	565100	SCH D OF SAUK PRAIRIE			
				0.00087680	\$48.22	VTAE	000400	MADISON AREA VOCATIONAL TECH DIST			
Parcel Total:					\$1,049.41						

File Number Total:					\$1,049.41						
--------------------	--	--	--	--	------------	--	--	--	--	--	--

FILE NO: WR 602 *				DATE OF PURCHASE: 08/22/2006				GRANTOR: VERNON A DENZER			
LEGAL DESCRIPTION: T08 R05-E S06 PT OF SENE				PARCEL NO: 036-0131-00000				CONTROL NO: 95297			
27.55	\$62,273.94	0.77265042	\$48,115.99								
				0	\$0.00	STAT	999999	STATE OF WISCONSIN			
				0.004765	\$229.27	CNTY	56	SAUK COUNTY			
				0.00310630	\$149.46	MUNI	56036	TOWN OF TROY			
				0.00977730	\$470.44	REG	565523	SCH D OF RIVER VALLEY (SPRING GREEN)			
				0.00087680	\$42.19	VTAE	000400	MADISON AREA VOCATIONAL TECH DIST			
Parcel Total:					\$891.36						

File Number Total:					\$891.36						
--------------------	--	--	--	--	----------	--	--	--	--	--	--



State of Wisconsin / Department of Natural Resources

Tony Evers , Governor

Adam N Payne , Secretary

5/22/2023

Chapter 70.114 - Aids Payment Worksheet For Tax Year 2022(Payment Year 2023) - Payment Due January 31, 2023

5712 of 7056

FILE NO: WR 615 *				DATE OF PURCHASE: 08/09/2007				GRANTOR: VERNON DENZER ET AL			
LEGAL DESCRIPTION: T08 R05-E S06 GOV LOT 4				PARCEL NO: 036-0146-00000				CONTROL NO: 97733			
40	\$98,206.92	0.77265042	\$75,879.61								
				0	\$0.00	STAT	999999	STATE OF WISCONSIN			
				0.004765	\$361.57	CNTY	56	SAUK COUNTY			
				0.00310630	\$235.70	MUNI	56036	TOWN OF TROY			
				0.00977730	\$741.90	REG	565523	SCH D OF RIVER VALLEY (SPRING GREEN)			
				0.00087680	\$66.53	VTAE	000400	MADISON AREA VOCATIONAL TECH DIST			
Parcel Total:				\$1,405.70							

File Number Total:				\$1,405.70							
--------------------	--	--	--	------------	--	--	--	--	--	--	--

FILE NO: WR 628 *				DATE OF PURCHASE: 08/12/2008				GRANTOR: Ronald Hughes Et Al			
LEGAL DESCRIPTION: T09 R05-E S31 NESW				PARCEL NO: 1121-00000				CONTROL NO: 102140			
40.19	\$160,461.24	0.77265042	\$123,980.44								
				0	\$0.00	STAT	999999	STATE OF WISCONSIN			
				0.004765	\$590.77	CNTY	56	SAUK COUNTY			
				0.00310630	\$385.12	MUNI	56036	TOWN OF TROY			
				0.00977730	\$1,212.19	REG	565523	SCH D OF RIVER VALLEY (SPRING GREEN)			
				0.00087680	\$108.70	VTAE	000400	MADISON AREA VOCATIONAL TECH DIST			
Parcel Total:				\$2,296.78							

File Number Total:				\$2,296.78							
--------------------	--	--	--	------------	--	--	--	--	--	--	--



State of Wisconsin / Department of Natural Resources

Tony Evers , Governor

Adam N Payne , Secretary

5/22/2023

Chapter 70.114 - Aids Payment Worksheet For Tax Year 2022(Payment Year 2023) - Payment Due January 31, 2023

5713 of 7056

FILE NO: WR 70049 *		DATE OF PURCHASE: 07/06/2012		GRANTOR: Gregory V. & Tina S. Kanabl	
LEGAL DESCRIPTION: T08 R04-E S01 PT GV LT 3		PARCEL NO: 036-0010		CONTROL NO: 124729	
18.6	\$16,823.58	0.77265042	\$12,998.75		
		0	\$0.00	STAT 999999	STATE OF WISCONSIN
		0.004765	\$61.94	CNTY 56	SAUK COUNTY
		0.00310630	\$40.38	MUNI 56036	TOWN OF TROY
		0.00977730	\$127.09	REG 565523	SCH D OF RIVER VALLEY (SPRING GREEN)
		0.00087680	\$11.40	VTAE 000400	MADISON AREA VOCATIONAL TECH DIST
Parcel Total:			\$240.81		

LEGAL DESCRIPTION: T08 R04-E S01 PT OF NWNW		PARCEL NO: 036-0007		CONTROL NO: 124730	
19.6	\$9,699.98	0.77265042	\$7,494.70		
		0	\$0.00	STAT 999999	STATE OF WISCONSIN
		0.004765	\$35.71	CNTY 56	SAUK COUNTY
		0.00310630	\$23.28	MUNI 56036	TOWN OF TROY
		0.00977730	\$73.28	REG 565523	SCH D OF RIVER VALLEY (SPRING GREEN)
		0.00087680	\$6.57	VTAE 000400	MADISON AREA VOCATIONAL TECH DIST
Parcel Total:			\$138.84		



State of Wisconsin / Department of Natural Resources

Tony Evers , Governor

Adam N Payne , Secretary

5/22/2023

Chapter 70.114 - Aids Payment Worksheet For Tax Year 2022(Payment Year 2023) - Payment Due January 31, 2023

5714 of 7056

LEGAL DESCRIPTION: T08 R04-E S01 PT OF NENW PARCEL NO: 036-0005, 036-0006 CONTROL NO: 125525

1 \$1,991.15 0.77265042 \$1,538.46

0 \$0.00 STAT 999999 STATE OF WISCONSIN

0.004765 \$7.33 CNTY 56 SAUK COUNTY

0.00310630 \$4.78 MUNI 56036 TOWN OF TROY

0.00977730 \$15.04 REG 565523 SCH D OF RIVER VALLEY (SPRING GREEN)

0.00087680 \$1.35 VTAE 000400 MADISON AREA VOCATIONAL TECH DIST

Parcel Total: \$28.50

File Number Total: \$408.15

Municipality Total: \$12,628.83



State of Wisconsin / Department of Natural Resources

Tony Evers , Governor

Adam N Payne , Secretary

5/22/2023

Chapter 70.114 - Aids Payment Worksheet For Tax Year 2022(Payment Year 2023) - Payment Due January 31, 2023

5715 of 7056

DETAIL FOR TOWN OF WESTFIELD, SAUK COUNTY

Acres	Est. Adjust. Purch. Price	Level of Assessment	Adjusted Local Value	Net Gen. Tax Rate	Calc. Aid Pay Amount	----- Taxing Jurisdiction ----- Type	Code	Description
FILE NO: FI 2746 *			DATE OF PURCHASE: 01/10/2003			GRANTOR: WILLIAM F HENRY		
LEGAL DESCRIPTION: T11 R04-E S08 PT S1/2 OF NESE				PARCEL NO: 0170		CONTROL NO: 89188		
3.75	\$9,126.33	0.90196066	\$8,231.59					
				0	\$0.00	STAT	999999	STATE OF WISCONSIN
				0.00400930	\$33.00	CNTY	56	SAUK COUNTY
				0.00360630	\$29.69	MUNI	56040	TOWN OF WESTFIELD
				0.00780310	\$64.23	REG	564753	SCH D OF REEDSBURG
				0.00073770	\$6.07	VTAE	000400	MADISON AREA VOCATIONAL TECH DIST
Parcel Total:					\$132.99			
File Number Total:					\$132.99			
Municipality Total:					\$132.99			



State of Wisconsin / Department of Natural Resources

Tony Evers , Governor

Adam N Payne , Secretary

5/22/2023

Chapter 70.114 - Aids Payment Worksheet For Tax Year 2022(Payment Year 2023) - Payment Due January 31, 2023

5716 of 7056

DETAIL FOR TOWN OF WINFIELD, SAUK COUNTY

Acres	Est. Adjust. Purch. Price	Level of Assessment	Adjusted Local Value	Net Gen. Tax Rate	Calc. Aid Pay Amount	----- Taxing Jurisdiction -----		
						Type	Code	Description
FILE NO: P 1549 *			DATE OF PURCHASE: 04/14/1993			GRANTOR: TERRANCE BEUTHLING		
LEGAL DESCRIPTION: T13 R04-E S31 PT OF SWNW				PARCEL NO: 71558		CONTROL NO: 71558		
9	\$4,234.03	0.70519677	\$2,985.82					
				0	\$0.00	STAT	999999	STATE OF WISCONSIN
				0.00507560	\$15.15	CNTY	56	SAUK COUNTY
				0.00135480	\$4.05	MUNI	56042	TOWN OF WINFIELD
				0.00987810	\$29.49	REG	564753	SCH D OF REEDSBURG
				0.00093390	\$2.79	VTAE	000400	MADISON AREA VOCATIONAL TECH DIST
Parcel Total:					\$51.48			

File Number Total: \$51.48

FILE NO: W 1655 *			DATE OF PURCHASE: 05/24/2006			GRANTOR: UPTATHE FARM, INC.		
LEGAL DESCRIPTION: T13 R04-E S01 PT OF SWNE				PARCEL NO: 042-0005-00000		CONTROL NO: 96932		
35.87	\$111,107.24	0.70519677	\$78,352.47					
				0	\$0.00	STAT	999999	STATE OF WISCONSIN
				0.00507560	\$397.68	CNTY	56	SAUK COUNTY
				0.00135480	\$106.15	MUNI	56042	TOWN OF WINFIELD
				0.00987810	\$773.98	REG	564753	SCH D OF REEDSBURG
				0.00093390	\$73.18	VTAE	000400	MADISON AREA VOCATIONAL TECH DIST
Parcel Total:					\$1,350.99			



State of Wisconsin / Department of Natural Resources

Tony Evers , Governor

Adam N Payne , Secretary

5/22/2023

Chapter 70.114 - Aids Payment Worksheet For Tax Year 2022(Payment Year 2023) - Payment Due January 31, 2023

5717 of 7056

LEGAL DESCRIPTION: T13 R04-E S01 PT OF SENE	PARCEL NO: 042-0007-00000	CONTROL NO: 96933
---	---------------------------	-------------------

13	\$36,355.71	0.70519677	\$25,637.93
----	-------------	------------	-------------

0	\$0.00	STAT	999999	STATE OF WISCONSIN
0.00507560	\$130.13	CNTY	56	SAUK COUNTY
0.00135480	\$34.74	MUNI	56042	TOWN OF WINFIELD
0.00987810	\$253.26	REG	564753	SCH D OF REEDSBURG
0.00093390	\$23.94	VTAE	000400	MADISON AREA VOCATIONAL TECH DIST

Parcel Total:	\$442.07
---------------	----------

LEGAL DESCRIPTION: T13 R04-E S01 NWSE	PARCEL NO: 042-0021-00000	CONTROL NO: 96934
---------------------------------------	---------------------------	-------------------

40	\$319,390.20	0.70519677	\$225,232.94
----	--------------	------------	--------------

0	\$0.00	STAT	999999	STATE OF WISCONSIN
0.00507560	\$1,143.19	CNTY	56	SAUK COUNTY
0.00135480	\$305.15	MUNI	56042	TOWN OF WINFIELD
0.00987810	\$2,224.88	REG	564753	SCH D OF REEDSBURG
0.00093390	\$210.35	VTAE	000400	MADISON AREA VOCATIONAL TECH DIST

Parcel Total:	\$3,883.57
---------------	------------

File Number Total:	\$5,676.63
--------------------	------------



State of Wisconsin / Department of Natural Resources

Tony Evers , Governor

Adam N Payne , Secretary

5/22/2023

Chapter 70.114 - Aids Payment Worksheet For Tax Year 2022(Payment Year 2023) - Payment Due January 31, 2023

5718 of 7056

FILE NO: WM 60079 *	DATE OF PURCHASE: 06/23/2010	GRANTOR: Susan E Schellschmidt
LEGAL DESCRIPTION: T13 R04-E S01 Lot 1, CSM 5549	PARCEL NO: 042-0012-2000	CONTROL NO: 115800

7.77 \$74,362.63 0.70519677 \$52,440.29

0 \$0.00 STAT 999999 STATE OF WISCONSIN

0.00507560 \$266.16 CNTY 56 SAUK COUNTY

0.00135480 \$71.05 MUNI 56042 TOWN OF WINFIELD

0.00987810 \$518.01 REG 564753 SCH D OF REEDSBURG

0.00093390 \$48.98 VTAE 000400 MADISON AREA VOCATIONAL TECH DIST

Parcel Total: \$904.20

File Number Total: \$904.20

Municipality Total: \$6,632.31



State of Wisconsin / Department of Natural Resources

Tony Evers , Governor

Adam N Payne , Secretary

5/22/2023

Chapter 70.114 - Aids Payment Worksheet For Tax Year 2022(Payment Year 2023) - Payment Due January 31, 2023

5719 of 7056

DETAIL FOR TOWN OF WOODLAND, SAUK COUNTY

Acres	Est. Adjust. Purch. Price	Level of Assessment	Adjusted Local Value	Net Gen. Tax Rate	Calc. Aid Pay Amount	Type	Code	----- Taxing Jurisdiction ----- Description
FILE NO: P 1602 *			DATE OF PURCHASE: 01/18/1995			GRANTOR: RICHARD M BUTLER		
LEGAL DESCRIPTION: T13 R02-E S01 PT OF SESE				PARCEL NO: 044-0029		CONTROL NO: 74390		
4.5	\$3,294.14	0.85572232	\$2,818.87					
				0	\$0.00	STAT	999999	STATE OF WISCONSIN
				0.00441990	\$12.46	CNTY	56	SAUK COUNTY
				0.002247	\$6.33	MUNI	56044	TOWN OF WOODLAND
				0.00846290	\$23.86	REG	296713	SCH D OF WONEWOC-UNION CENTER
				0.00081330	\$2.29	VTAE	000400	MADISON AREA VOCATIONAL TECH DIST

Parcel Total: \$44.94

File Number Total: \$44.94

Municipality Total: \$44.94



State of Wisconsin / Department of Natural Resources

Tony Evers , Governor

Adam N Payne , Secretary

5/22/2023

Chapter 70.114 - Aids Payment Worksheet For Tax Year 2022(Payment Year 2023) - Payment Due January 31, 2023

5720 of 7056

DETAIL FOR VILLAGE OF LAKE DELTON, SAUK COUNTY

Acres	Est. Adjust. Purch. Price	Level of Assessment	Adjusted Local Value	Net Gen. Tax Rate	Calc. Aid Pay Amount	Type	Code	----- Taxing Jurisdiction ----- Description
FILE NO: FI 2888 *			DATE OF PURCHASE: 08/18/2011			GRANTOR: Village of Lake Delton (Shar		
LEGAL DESCRIPTION: T13 R06-E S15 Outlot 1, CSM 5762				PARCEL NO: 0066-02100		CONTROL NO: 103960		
1.1	\$667,553.99	0.80024152	\$534,204.41					
				0	\$0.00	STAT	999999	STATE OF WISCONSIN
				0.00436770	\$2,333.26	CNTY	56	SAUK COUNTY
				0.00313650	\$1,675.52	MUNI	56146	VILLAGE OF LAKE DELTON
				0.00814330	\$4,350.17	REG	566678	SCH D OF WISCONSIN DELLS
				0.00086830	\$463.86	VTAE	000400	MADISON AREA VOCATIONAL TECH DIST
Parcel Total:					\$8,822.81			
File Number Total:					\$8,822.81			
Municipality Total:					\$8,822.81			



State of Wisconsin / Department of Natural Resources

Tony Evers , Governor

Adam N Payne , Secretary

5/22/2023

Chapter 70.114 - Aids Payment Worksheet For Tax Year 2022(Payment Year 2023) - Payment Due January 31, 2023

5721 of 7056

DETAIL FOR VILLAGE OF LA VALLE, SAUK COUNTY

Acres	Est. Adjust. Purch. Price	Level of Assessment	Adjusted Local Value	Net Gen. Tax Rate	Calc. Aid Pay Amount	----- Taxing Jurisdiction -----		
						Type	Code	Description
FILE NO: FI 2724 *		DATE OF PURCHASE: 04/09/2002				GRANTOR: EDNA DUDDLESTON		
LEGAL DESCRIPTION: T13 R03-E S28 P V LA VALLE P LT36				PARCEL NO: 147-0214		CONTROL NO: 87324		
0.09	\$436.18	0.71634284	\$312.46					
				0	\$0.00	STAT	999999	STATE OF WISCONSIN
				0.00475410	\$1.49	CNTY	56	SAUK COUNTY
				0.00913070	\$2.85	MUNI	56147	VILLAGE OF LA VALLE
				0.00999620	\$3.12	REG	564753	SCH D OF REEDSBURG
				0.00094510	\$0.30	VTAE	000400	MADISON AREA VOCATIONAL TECH DIST
Parcel Total:					\$7.76			

File Number Total: \$7.76

FILE NO: FI 2725 *		DATE OF PURCHASE: 05/15/2002				GRANTOR: WILLIAM DAVE CROUSE		
LEGAL DESCRIPTION: T13 R03-E S28 P V LA VALLE P LT37				PARCEL NO: 147-0215		CONTROL NO: 87323		
0.26	\$872.37	0.71634284	\$624.92					
				0	\$0.00	STAT	999999	STATE OF WISCONSIN
				0.00475410	\$2.97	CNTY	56	SAUK COUNTY
				0.00913070	\$5.71	MUNI	56147	VILLAGE OF LA VALLE
				0.00999620	\$6.25	REG	564753	SCH D OF REEDSBURG
				0.00094510	\$0.59	VTAE	000400	MADISON AREA VOCATIONAL TECH DIST
Parcel Total:					\$15.52			

File Number Total: \$15.52



State of Wisconsin / Department of Natural Resources

Tony Evers , Governor

Adam N Payne , Secretary

5/22/2023

Chapter 70.114 - Aids Payment Worksheet For Tax Year 2022(Payment Year 2023) - Payment Due January 31, 2023

5722 of 7056

FILE NO: FI 2727 *	DATE OF PURCHASE: 05/08/2002	GRANTOR: JOHN F HUMPHREY
LEGAL DESCRIPTION: T13 R03-E S28 P V LA VALLE P LT72	PARCEL NO: 147-0249	CONTROL NO: 87325

0.6 \$872.37 0.71634284 \$624.92

0	\$0.00	STAT	999999	STATE OF WISCONSIN
0.00475410	\$2.97	CNTY	56	SAUK COUNTY
0.00913070	\$5.71	MUNI	56147	VILLAGE OF LA VALLE
0.00999620	\$6.25	REG	564753	SCH D OF REEDSBURG
0.00094510	\$0.59	VTAE	000400	MADISON AREA VOCATIONAL TECH DIST

Parcel Total: \$15.52

File Number Total: \$15.52

Municipality Total: \$38.80



State of Wisconsin / Department of Natural Resources

Tony Evers , Governor

Adam N Payne , Secretary

5/22/2023

Chapter 70.114 - Aids Payment Worksheet For Tax Year 2022(Payment Year 2023) - Payment Due January 31, 2023

5723 of 7056

DETAIL FOR VILLAGE OF ROCK SPRINGS, SAUK COUNTY

Acres	Est. Adjust. Purch. Price	Level of Assessment	Adjusted Local Value	Net Gen. Tax Rate	Calc. Aid Pay Amount	Taxing Jurisdiction Type	Code	Description
FILE NO: NA 488 *			DATE OF PURCHASE: 02/03/1993			GRANTOR: THE NATURE FOUNDATION		
LEGAL DESCRIPTION: T12 R05-E S28 PT OF NWSW				PARCEL NO: 176-0098-000		CONTROL NO: 71241		
5	\$5,840.08	0.90744618	\$5,299.56	0	\$0.00	STAT	999999	STATE OF WISCONSIN
				0.00380680	\$20.17	CNTY	56	SAUK COUNTY
				0.00703370	\$37.28	MUNI	56176	VILLAGE OF ROCK SPRINGS
				0.00803040	\$42.56	REG	564753	SCH D OF REEDSBURG
				0.00075920	\$4.02	VTAE	000400	MADISON AREA VOCATIONAL TECH DIST
Parcel Total:					\$104.03			

LEGAL DESCRIPTION: T12 R05-E S29 PT OF NESE				PARCEL NO: 176-0105		CONTROL NO: 71245		
20.36	\$23,782.48	0.90744618	\$21,581.32	0	\$0.00	STAT	999999	STATE OF WISCONSIN
				0.00380680	\$82.16	CNTY	56	SAUK COUNTY
				0.00703370	\$151.80	MUNI	56176	VILLAGE OF ROCK SPRINGS
				0.00803040	\$173.31	REG	564753	SCH D OF REEDSBURG
				0.00075920	\$16.38	VTAE	000400	MADISON AREA VOCATIONAL TECH DIST
Parcel Total:					\$423.65			



State of Wisconsin / Department of Natural Resources

Tony Evers , Governor

Adam N Payne , Secretary

5/22/2023

Chapter 70.114 - Aids Payment Worksheet For Tax Year 2022(Payment Year 2023) - Payment Due January 31, 2023

5724 of 7056

LEGAL DESCRIPTION: T12 R05-E S29 PT OF NWSE	PARCEL NO: 176-0107-1000	CONTROL NO: 71248
---	--------------------------	-------------------

10.5	\$12,264.33	0.90744618	\$11,129.22
------	-------------	------------	-------------

0	\$0.00	STAT	999999	STATE OF WISCONSIN
0.00380680	\$42.37	CNTY	56	SAUK COUNTY
0.00703370	\$78.28	MUNI	56176	VILLAGE OF ROCK SPRINGS
0.00803040	\$89.37	REG	564753	SCH D OF REEDSBURG
0.00075920	\$8.45	VTAE	000400	MADISON AREA VOCATIONAL TECH DIST

Parcel Total:	\$218.47
---------------	----------

LEGAL DESCRIPTION: T12 R05-E S29 PT OF SESE	PARCEL NO: 176-0111-0000	CONTROL NO: 71249
---	--------------------------	-------------------

19	\$22,193.56	0.90744618	\$20,139.46
----	-------------	------------	-------------

0	\$0.00	STAT	999999	STATE OF WISCONSIN
0.00380680	\$76.67	CNTY	56	SAUK COUNTY
0.00703370	\$141.66	MUNI	56176	VILLAGE OF ROCK SPRINGS
0.00803040	\$161.73	REG	564753	SCH D OF REEDSBURG
0.00075920	\$15.29	VTAE	000400	MADISON AREA VOCATIONAL TECH DIST

Parcel Total:	\$395.35
---------------	----------

File Number Total:	\$1,141.50
--------------------	------------

Municipality Total:	\$1,141.50
---------------------	------------



State of Wisconsin / Department of Natural Resources

Tony Evers , Governor

Adam N Payne , Secretary

5/22/2023

Chapter 70.114 - Aids Payment Worksheet For Tax Year 2022(Payment Year 2023) - Payment Due January 31, 2023

5725 of 7056

DETAIL FOR CITY OF REEDSBURG, SAUK COUNTY

Acres	Est. Adjust. Purch. Price	Level of Assessment	Adjusted Local Value	Net Gen. Tax Rate	Calc. Aid Pay Amount	Type	Code	Description
FILE NO: P 1518 *			DATE OF PURCHASE: 05/11/1994			GRANTOR: CHICAGO & NORTH WESTERN RAIL		
LEGAL DESCRIPTION: T12 R04-E S09 P OLT4-CSM2883				PARCEL NO: 74248		CONTROL NO: 74248		
0.2	\$6,954.03	0.86724212	\$6,030.83					
				0	\$0.00	STAT	999999	STATE OF WISCONSIN
				0.00394080	\$23.77	CNTY	56	SAUK COUNTY
				0.00886420	\$53.46	MUNI	56276	CITY OF REEDSBURG
				0.00831310	\$50.14	REG	564753	SCH D OF REEDSBURG
				0.00078590	\$4.74	VTAE	000400	MADISON AREA VOCATIONAL TECH DIST
Parcel Total:					\$132.11			

LEGAL DESCRIPTION: T12 R04-E S09 P OLT4-CSM2883				PARCEL NO: 74249		CONTROL NO: 74249		
1.47	\$49,660.56	0.86724212	\$43,067.73					
				0	\$0.00	STAT	999999	STATE OF WISCONSIN
				0.00394080	\$169.72	CNTY	56	SAUK COUNTY
				0.00886420	\$381.76	MUNI	56276	CITY OF REEDSBURG
				0.00831310	\$358.03	REG	564753	SCH D OF REEDSBURG
				0.00078590	\$33.85	VTAE	000400	MADISON AREA VOCATIONAL TECH DIST
Parcel Total:					\$943.36			



State of Wisconsin / Department of Natural Resources

Tony Evers , Governor

Adam N Payne , Secretary

5/22/2023

Chapter 70.114 - Aids Payment Worksheet For Tax Year 2022(Payment Year 2023) - Payment Due January 31, 2023

5726 of 7056

LEGAL DESCRIPTION: T12 R04-E S09 P OLT3-CSM2731				PARCEL NO: 74250		CONTROL NO: 74250		
0.06	\$6,413.73	0.86724212	\$5,562.26					
				0	\$0.00	STAT	999999	STATE OF WISCONSIN
				0.00394080	\$21.92	CNTY	56	SAUK COUNTY
				0.00886420	\$49.31	MUNI	56276	CITY OF REEDSBURG
				0.00831310	\$46.24	REG	564753	SCH D OF REEDSBURG
				0.00078590	\$4.37	VTAE	000400	MADISON AREA VOCATIONAL TECH DIST
Parcel Total:					\$121.84			

LEGAL DESCRIPTION: T12 R04-E S10 P OLT3-CSM2731				PARCEL NO: 74251		CONTROL NO: 74251		
0.08	\$8,996.29	0.86724212	\$7,801.96					
				0	\$0.00	STAT	999999	STATE OF WISCONSIN
				0.00394080	\$30.75	CNTY	56	SAUK COUNTY
				0.00886420	\$69.16	MUNI	56276	CITY OF REEDSBURG
				0.00831310	\$64.86	REG	564753	SCH D OF REEDSBURG
				0.00078590	\$6.13	VTAE	000400	MADISON AREA VOCATIONAL TECH DIST
Parcel Total:					\$170.90			

LEGAL DESCRIPTION: T12 R04-E S10 P OLT2-CSM2730				PARCEL NO: 74252		CONTROL NO: 74252		
1.26	\$80,069.06	0.86724212	\$69,439.26					
				0	\$0.00	STAT	999999	STATE OF WISCONSIN
				0.00394080	\$273.65	CNTY	56	SAUK COUNTY
				0.00886420	\$615.53	MUNI	56276	CITY OF REEDSBURG
				0.00831310	\$577.26	REG	564753	SCH D OF REEDSBURG
				0.00078590	\$54.57	VTAE	000400	MADISON AREA VOCATIONAL TECH DIST
Parcel Total:					\$1,521.01			



State of Wisconsin / Department of Natural Resources

Tony Evers , Governor

Adam N Payne , Secretary

5/22/2023

Chapter 70.114 - Aids Payment Worksheet For Tax Year 2022(Payment Year 2023) - Payment Due January 31, 2023

5727 of 7056

LEGAL DESCRIPTION: T12 R04-E S10 P OLT2-CSM2730	PARCEL NO: 74253	CONTROL NO: 74253
---	------------------	-------------------

0.3	\$12,925.70	0.86724212	\$11,209.72
-----	-------------	------------	-------------

0	\$0.00	STAT	999999	STATE OF WISCONSIN
0.00394080	\$44.18	CNTY	56	SAUK COUNTY
0.00886420	\$99.37	MUNI	56276	CITY OF REEDSBURG
0.00831310	\$93.19	REG	564753	SCH D OF REEDSBURG
0.00078590	\$8.81	VTAE	000400	MADISON AREA VOCATIONAL TECH DIST

Parcel Total:	\$245.55
---------------	----------

LEGAL DESCRIPTION: T12 R04-E S10 OLT1-CSM2729	PARCEL NO: 74254	CONTROL NO: 74254
---	------------------	-------------------

0.74	\$33,258.36	0.86724212	\$28,843.05
------	-------------	------------	-------------

0	\$0.00	STAT	999999	STATE OF WISCONSIN
0.00394080	\$113.67	CNTY	56	SAUK COUNTY
0.00886420	\$255.67	MUNI	56276	CITY OF REEDSBURG
0.00831310	\$239.78	REG	564753	SCH D OF REEDSBURG
0.00078590	\$22.67	VTAE	000400	MADISON AREA VOCATIONAL TECH DIST

Parcel Total:	\$631.79
---------------	----------

File Number Total:	\$3,766.56
--------------------	------------



State of Wisconsin / Department of Natural Resources

Tony Evers , Governor

Adam N Payne , Secretary

5/22/2023

Chapter 70.114 - Aids Payment Worksheet For Tax Year 2022(Payment Year 2023) - Payment Due January 31, 2023

5728 of 7056

FILE NO: P 1557 *	DATE OF PURCHASE: 12/21/1992	GRANTOR: THOMAS HANSON
LEGAL DESCRIPTION: T12 R04-E S10 PT OF NESW	PARCEL NO: 276-1054-1000	CONTROL NO: 70926

0.41 \$312,716.18 0.86724212 \$271,200.64

0 \$0.00 STAT 999999 STATE OF WISCONSIN

0.00394080 \$1,068.76 CNTY 56 SAUK COUNTY

0.00886420 \$2,403.98 MUNI 56276 CITY OF REEDSBURG

0.00831310 \$2,254.53 REG 564753 SCH D OF REEDSBURG

0.00078590 \$213.14 VTAE 000400 MADISON AREA VOCATIONAL TECH DIST

Parcel Total: \$5,940.41

File Number Total: \$5,940.41

Municipality Total: \$9,706.97



State of Wisconsin / Department of Natural Resources

Tony Evers , Governor

Adam N Payne , Secretary

5/22/2023

Chapter 70.114 - Aids Payment Worksheet For Tax Year 2022(Payment Year 2023) - Payment Due January 31, 2023

5729 of 7056

DETAIL FOR CITY OF WISCONSIN DELLS, SAUK COUNTY

Acres	Est. Adjust. Purch. Price	Level of Assessment	Adjusted Local Value	Net Gen. Tax Rate	Calc. Aid Pay Amount	----- Taxing Jurisdiction ----- Type	Code	Description
-------	------------------------------	------------------------	-------------------------	----------------------	-------------------------	---	------	-------------

FILE NO: NA 551 *	DATE OF PURCHASE: 09/21/1994	GRANTOR: DELLS BOAT CO., INC.
-------------------	------------------------------	-------------------------------

LEGAL DESCRIPTION: T13 R06-E S04 PT GV LT 1	PARCEL NO: 291 0010-00000	CONTROL NO: 74263
---	---------------------------	-------------------

26.91	\$145,257.68	1.07305390	\$155,869.32					
				0	\$0.00	STAT	999999	STATE OF WISCONSIN
				0.00322950	\$503.38	CNTY	56	SAUK COUNTY
				0.00749920	\$1,168.90	MUNI	56291	CITY OF WISCONSIN DELLS
				0.00604080	\$941.57	REG	566678	SCH D OF WISCONSIN DELLS
				0.00064410	\$100.40	VTAE	000400	MADISON AREA VOCATIONAL TECH DIST

Parcel Total: \$2,714.25

LEGAL DESCRIPTION: T13 R06-E S04 PT GV LT 2	PARCEL NO: 291 0012-00000	CONTROL NO: 74264
---	---------------------------	-------------------

20.25	\$109,324.90	1.07305390	\$117,311.51					
				0	\$0.00	STAT	999999	STATE OF WISCONSIN
				0.00322950	\$378.86	CNTY	56	SAUK COUNTY
				0.00749920	\$879.74	MUNI	56291	CITY OF WISCONSIN DELLS
				0.00604080	\$708.65	REG	566678	SCH D OF WISCONSIN DELLS
				0.00064410	\$75.56	VTAE	000400	MADISON AREA VOCATIONAL TECH DIST

Parcel Total: \$2,042.81



State of Wisconsin / Department of Natural Resources

Tony Evers , Governor

Adam N Payne , Secretary

5/22/2023

Chapter 70.114 - Aids Payment Worksheet For Tax Year 2022(Payment Year 2023) - Payment Due January 31, 2023

5730 of 7056

LEGAL DESCRIPTION: T13 R06-E S04 PT GV LT 3 PARCEL NO: 291 0014-00000 CONTROL NO: 74265

10 \$54,016.60 1.07305390 \$57,962.72

0 \$0.00 STAT 999999 STATE OF WISCONSIN

0.00322950 \$187.19 CNTY 56 SAUK COUNTY

0.00749920 \$434.67 MUNI 56291 CITY OF WISCONSIN DELLS

0.00604080 \$350.14 REG 566678 SCH D OF WISCONSIN DELLS

0.00064410 \$37.33 VTAE 000400 MADISON AREA VOCATIONAL TECH DIST

Parcel Total: \$1,009.33

LEGAL DESCRIPTION: T13 R06-E S04 PT GV LT 4 PARCEL NO: 291 0016-00000 CONTROL NO: 74266

3 \$16,204.98 1.07305390 \$17,388.82

0 \$0.00 STAT 999999 STATE OF WISCONSIN

0.00322950 \$56.16 CNTY 56 SAUK COUNTY

0.00749920 \$130.40 MUNI 56291 CITY OF WISCONSIN DELLS

0.00604080 \$105.04 REG 566678 SCH D OF WISCONSIN DELLS

0.00064410 \$11.20 VTAE 000400 MADISON AREA VOCATIONAL TECH DIST

Parcel Total: \$302.80

LEGAL DESCRIPTION: T13 R06-E S03 GOV LOT 1 PARCEL NO: 291 0009-00000 CONTROL NO: 74267

8.42 \$45,326.97 1.07305390 \$48,638.28

0 \$0.00 STAT 999999 STATE OF WISCONSIN

0.00322950 \$157.08 CNTY 56 SAUK COUNTY

0.00749920 \$364.75 MUNI 56291 CITY OF WISCONSIN DELLS

0.00604080 \$293.81 REG 566678 SCH D OF WISCONSIN DELLS

0.00064410 \$31.33 VTAE 000400 MADISON AREA VOCATIONAL TECH DIST

Parcel Total: \$846.97



State of Wisconsin / Department of Natural Resources

Tony Evers , Governor

Adam N Payne , Secretary

5/22/2023

Chapter 70.114 - Aids Payment Worksheet For Tax Year 2022(Payment Year 2023) - Payment Due
January 31, 2023

5731 of 7056

File Number Total: \$6,916.16

Municipality Total: \$6,916.16



State of Wisconsin / Department of Natural Resources

Tony Evers , Governor

Adam N Payne , Secretary

5/22/2023

Chapter 70.114 - Aids Payment Worksheet For Tax Year 2022(Payment Year 2023) - Payment Due January 31, 2023

5732 of 7056

DETAIL FOR TOWN OF COUDERAY, SAWYER COUNTY

Acres	Est. Adjust. Purch. Price	Level of Assessment	Adjusted Local Value	Net Gen. Tax Rate	Calc. Aid Pay Amount	Type	Code	Description
FILE NO: P 1846 *			DATE OF PURCHASE: 08/02/2004			GRANTOR: WI DEPARTMENT OF TRANSPORTAT		
LEGAL DESCRIPTION: T38 R07-W S18 PT OF NENE				PARCEL NO: 091794		CONTROL NO: 91794		
2.27	\$1,897.34	0.92740919	\$1,759.61					
				0	\$0.00	STAT	999999	STATE OF WISCONSIN
				0.00319030	\$5.61	CNTY	57	SAWYER COUNTY
				0.00117470	\$2.07	MUNI	57004	TOWN OF COUDERAY
				0.00695390	\$12.24	REG	576615	SCH D OF WINTER
				0.00028170	\$0.50	VTAE	001700	NORTHWOOD TECHNICAL COLLEGE
Parcel Total:					\$20.42			

LEGAL DESCRIPTION: T38 R07-W S18 PT OF SENE				PARCEL NO: 091795		CONTROL NO: 91795		
1.76	\$1,471.07	0.92740919	\$1,364.28					
				0	\$0.00	STAT	999999	STATE OF WISCONSIN
				0.00319030	\$4.35	CNTY	57	SAWYER COUNTY
				0.00117470	\$1.60	MUNI	57004	TOWN OF COUDERAY
				0.00695390	\$9.49	REG	576615	SCH D OF WINTER
				0.00028170	\$0.38	VTAE	001700	NORTHWOOD TECHNICAL COLLEGE
Parcel Total:					\$15.82			



State of Wisconsin / Department of Natural Resources

Tony Evers , Governor

Adam N Payne , Secretary

5/22/2023

Chapter 70.114 - Aids Payment Worksheet For Tax Year 2022(Payment Year 2023) - Payment Due January 31, 2023

5733 of 7056

LEGAL DESCRIPTION: T38 R07-W S07 PT OF NWNW				PARCEL NO: 091796			CONTROL NO: 91796		
3.06	\$2,557.65	0.92740919	\$2,371.98						
				0	\$0.00	STAT	999999	STATE OF WISCONSIN	
				0.00319030	\$7.57	CNTY	57	SAWYER COUNTY	
				0.00117470	\$2.79	MUNI	57004	TOWN OF COUDERAY	
				0.00695390	\$16.49	REG	576615	SCH D OF WINTER	
				0.00028170	\$0.67	VTAE	001700	NORTHWOOD TECHNICAL COLLEGE	
Parcel Total:					\$27.52				

LEGAL DESCRIPTION: T38 R07-W S07 PT OF NENW				PARCEL NO: 091797			CONTROL NO: 91797		
2.14	\$1,788.68	0.92740919	\$1,658.83						
				0	\$0.00	STAT	999999	STATE OF WISCONSIN	
				0.00319030	\$5.29	CNTY	57	SAWYER COUNTY	
				0.00117470	\$1.95	MUNI	57004	TOWN OF COUDERAY	
				0.00695390	\$11.54	REG	576615	SCH D OF WINTER	
				0.00028170	\$0.47	VTAE	001700	NORTHWOOD TECHNICAL COLLEGE	
Parcel Total:					\$19.25				

LEGAL DESCRIPTION: T38 R07-W S07 PT OF SENW				PARCEL NO: 091798			CONTROL NO: 91798		
2.64	\$2,206.59	0.92740919	\$2,046.41						
				0	\$0.00	STAT	999999	STATE OF WISCONSIN	
				0.00319030	\$6.53	CNTY	57	SAWYER COUNTY	
				0.00117470	\$2.40	MUNI	57004	TOWN OF COUDERAY	
				0.00695390	\$14.23	REG	576615	SCH D OF WINTER	
				0.00028170	\$0.58	VTAE	001700	NORTHWOOD TECHNICAL COLLEGE	
Parcel Total:					\$23.74				



State of Wisconsin / Department of Natural Resources

Tony Evers , Governor

Adam N Payne , Secretary

5/22/2023

Chapter 70.114 - Aids Payment Worksheet For Tax Year 2022(Payment Year 2023) - Payment Due January 31, 2023

5734 of 7056

LEGAL DESCRIPTION: T38 R07-W S07 PT OF SWNE				PARCEL NO: 091799			CONTROL NO: 91799		
0.92	\$768.97	0.92740919	\$713.15	0	\$0.00	STAT	999999	STATE OF WISCONSIN	
				0.00319030	\$2.28	CNTY	57	SAWYER COUNTY	
				0.00117470	\$0.84	MUNI	57004	TOWN OF COUDERAY	
				0.00695390	\$4.96	REG	576615	SCH D OF WINTER	
				0.00028170	\$0.20	VTAE	001700	NORTHWOOD TECHNICAL COLLEGE	
Parcel Total:					\$8.28				

LEGAL DESCRIPTION: T38 R07-W S07 PT OF NWSE				PARCEL NO: 091800			CONTROL NO: 91800		
3.5	\$2,925.41	0.92740919	\$2,713.06	0	\$0.00	STAT	999999	STATE OF WISCONSIN	
				0.00319030	\$8.66	CNTY	57	SAWYER COUNTY	
				0.00117470	\$3.19	MUNI	57004	TOWN OF COUDERAY	
				0.00695390	\$18.87	REG	576615	SCH D OF WINTER	
				0.00028170	\$0.76	VTAE	001700	NORTHWOOD TECHNICAL COLLEGE	
Parcel Total:					\$31.48				

LEGAL DESCRIPTION: T38 R07-W S07 PT OF SWSE				PARCEL NO: 091801			CONTROL NO: 91801		
1.26	\$1,053.14	0.92740919	\$976.69	0	\$0.00	STAT	999999	STATE OF WISCONSIN	
				0.00319030	\$3.12	CNTY	57	SAWYER COUNTY	
				0.00117470	\$1.15	MUNI	57004	TOWN OF COUDERAY	
				0.00695390	\$6.79	REG	576615	SCH D OF WINTER	
				0.00028170	\$0.28	VTAE	001700	NORTHWOOD TECHNICAL COLLEGE	
Parcel Total:					\$11.34				



State of Wisconsin / Department of Natural Resources

Tony Evers , Governor

Adam N Payne , Secretary

5/22/2023

Chapter 70.114 - Aids Payment Worksheet For Tax Year 2022(Payment Year 2023) - Payment Due January 31, 2023

5735 of 7056

LEGAL DESCRIPTION: T38 R07-W S07 PT OF SESE PARCEL NO: 091802 CONTROL NO: 91802

1.95	\$1,629.86	0.92740919	\$1,511.55
------	------------	------------	------------

0	\$0.00	STAT	999999	STATE OF WISCONSIN
0.00319030	\$4.82	CNTY	57	SAWYER COUNTY
0.00117470	\$1.78	MUNI	57004	TOWN OF COUDERAY
0.00695390	\$10.51	REG	576615	SCH D OF WINTER
0.00028170	\$0.43	VTAE	001700	NORTHWOOD TECHNICAL COLLEGE

Parcel Total:	\$17.54
---------------	---------

File Number Total:	\$175.39
--------------------	----------

Municipality Total:	\$175.39
---------------------	----------



State of Wisconsin / Department of Natural Resources

Tony Evers , Governor

Adam N Payne , Secretary

5/22/2023

Chapter 70.114 - Aids Payment Worksheet For Tax Year 2022(Payment Year 2023) - Payment Due January 31, 2023

5736 of 7056

DETAIL FOR TOWN OF DRAPER, SAWYER COUNTY

Acres	Est. Adjust. Purch. Price	Level of Assessment	Adjusted Local Value	Net Gen. Tax Rate	Calc. Aid Pay Amount	Taxing Jurisdiction Type	Code	Description
FILE NO: FI 2560 *			DATE OF PURCHASE: 10/01/1997			GRANTOR: LORAN KELLER		
LEGAL DESCRIPTION: T40 R04-W S19 PT GV LT 7-CSM3211 LT14				PARCEL NO: 6-440-19-5707		CONTROL NO: 79315		
2.62	\$83,349.61	0.78582282	\$65,498.02					
				0	\$0.00	STAT	999999	STATE OF WISCONSIN
				0.00356050	\$233.21	CNTY	57	SAWYER COUNTY
				0.00088250	\$57.80	MUNI	57006	TOWN OF DRAPER
				0.007761	\$508.33	REG	576615	SCH D OF WINTER
				0.00031440	\$20.59	VTAE	001700	NORTHWOOD TECHNICAL COLLEGE
Parcel Total:					\$819.93			

File Number Total: \$819.93

FILE NO: FM 10088 *			DATE OF PURCHASE: 09/08/2010			GRANTOR: Scott K. & Lori A. Jasper		
LEGAL DESCRIPTION: T40 R04-W S19 PT GV LT 7				PARCEL NO: 006-440-19-5713		CONTROL NO: 115180		
0.53	\$42,574.04	0.78582282	\$33,455.65					
				0	\$0.00	STAT	999999	STATE OF WISCONSIN
				0.00356050	\$119.12	CNTY	57	SAWYER COUNTY
				0.00088250	\$29.52	MUNI	57006	TOWN OF DRAPER
				0.007761	\$259.65	REG	576615	SCH D OF WINTER
				0.00031440	\$10.52	VTAE	001700	NORTHWOOD TECHNICAL COLLEGE
Parcel Total:					\$418.81			

File Number Total: \$418.81



State of Wisconsin / Department of Natural Resources

Tony Evers , Governor

Adam N Payne , Secretary

5/22/2023

Chapter 70.114 - Aids Payment Worksheet For Tax Year 2022(Payment Year 2023) - Payment Due January 31, 2023

5737 of 7056

FILE NO: NF 681 *	DATE OF PURCHASE: 02/02/1993	GRANTOR: DAVID HUTTE
LEGAL DESCRIPTION: T39 R03-W S14 PT GV LT 7	PARCEL NO: 14.39.3:7.2	CONTROL NO: 71338
0.69	\$304,658.86	0.78582282 \$239,407.88
	0	\$0.00 STAT 999999 STATE OF WISCONSIN
	0.00356050	\$852.42 CNTY 57 SAWYER COUNTY
	0.00088250	\$211.27 MUNI 57006 TOWN OF DRAPER
	0.007761	\$1,858.04 REG 576615 SCH D OF WINTER
	0.00031440	\$75.27 VTAE 001700 NORTHWOOD TECHNICAL COLLEGE
Parcel Total:		\$2,997.00

File Number Total:	\$2,997.00
--------------------	------------

FILE NO: NF 745 *	DATE OF PURCHASE: 02/06/1997	GRANTOR: ALDEN R CARTER
LEGAL DESCRIPTION: T39 R03-W S23 PT GV LT 2	PARCEL NO: CAAL04 006 339235203	CONTROL NO: 77746
9	\$42,543.03	0.78582282 \$33,431.28
	0	\$0.00 STAT 999999 STATE OF WISCONSIN
	0.00356050	\$119.03 CNTY 57 SAWYER COUNTY
	0.00088250	\$29.50 MUNI 57006 TOWN OF DRAPER
	0.007761	\$259.46 REG 576615 SCH D OF WINTER
	0.00031440	\$10.51 VTAE 001700 NORTHWOOD TECHNICAL COLLEGE
Parcel Total:		\$418.50



State of Wisconsin / Department of Natural Resources

Tony Evers , Governor

Adam N Payne , Secretary

5/22/2023

Chapter 70.114 - Aids Payment Worksheet For Tax Year 2022(Payment Year 2023) - Payment Due January 31, 2023

5738 of 7056

LEGAL DESCRIPTION: T39 R03-W S23 PT GV LT 1	PARCEL NO: CAAL04 006 339235101	CONTROL NO: 77747
---	---------------------------------	-------------------

8	\$113,737.49	0.78582282	\$89,377.51
---	--------------	------------	-------------

0	\$0.00	STAT	999999	STATE OF WISCONSIN
0.00356050	\$318.23	CNTY	57	SAWYER COUNTY
0.00088250	\$78.87	MUNI	57006	TOWN OF DRAPER
0.007761	\$693.66	REG	576615	SCH D OF WINTER
0.00031440	\$28.10	VTAE	001700	NORTHWOOD TECHNICAL COLLEGE

Parcel Total:	\$1,118.86
---------------	------------

File Number Total:	\$1,537.36
--------------------	------------

FILE NO: NF 30021 *	DATE OF PURCHASE: 05/29/2009	GRANTOR: Edward J Krohn
---------------------	------------------------------	-------------------------

LEGAL DESCRIPTION: T39 R03-W S14 GOV LOT 8	PARCEL NO: 57-006-2-39-03-14-5 05-008-000010	CONTROL NO: 105780
--	--	--------------------

53.14	\$275,614.72	0.78582282	\$216,584.34
-------	--------------	------------	--------------

0	\$0.00	STAT	999999	STATE OF WISCONSIN
0.00356050	\$771.15	CNTY	57	SAWYER COUNTY
0.00088250	\$191.13	MUNI	57006	TOWN OF DRAPER
0.007761	\$1,680.91	REG	576615	SCH D OF WINTER
0.00031440	\$68.10	VTAE	001700	NORTHWOOD TECHNICAL COLLEGE

Parcel Total:	\$2,711.29
---------------	------------

File Number Total:	\$2,711.29
--------------------	------------



State of Wisconsin / Department of Natural Resources

Tony Evers , Governor

Adam N Payne , Secretary

5/22/2023

Chapter 70.114 - Aids Payment Worksheet For Tax Year 2022(Payment Year 2023) - Payment Due January 31, 2023

5739 of 7056

FILE NO: NF 30073 *				DATE OF PURCHASE: 08/30/2012				GRANTOR: Mason Lake Associates, LLC			
LEGAL DESCRIPTION: T39 R03-W S26 SESE				PARCEL NO: 006-339-26 4401				CONTROL NO: 123162			
40	\$60,303.08	0.78582282	\$47,387.53								
				0	\$0.00	STAT	999999	STATE OF WISCONSIN			
				0.00356050	\$168.72	CNTY	57	SAWYER COUNTY			
				0.00088250	\$41.82	MUNI	57006	TOWN OF DRAPER			
				0.007761	\$367.77	REG	576615	SCH D OF WINTER			
				0.00031440	\$14.90	VTAE	001700	NORTHWOOD TECHNICAL COLLEGE			
Parcel Total:					\$593.21						

LEGAL DESCRIPTION: T39 R03-W S35 GOV LOT 1				PARCEL NO: pt 006-339-35 5101				CONTROL NO: 123163			
21.62	\$40,707.32	0.78582282	\$31,988.74								
				0	\$0.00	STAT	999999	STATE OF WISCONSIN			
				0.00356050	\$113.90	CNTY	57	SAWYER COUNTY			
				0.00088250	\$28.23	MUNI	57006	TOWN OF DRAPER			
				0.007761	\$248.26	REG	576615	SCH D OF WINTER			
				0.00031440	\$10.06	VTAE	001700	NORTHWOOD TECHNICAL COLLEGE			
Parcel Total:					\$400.45						



State of Wisconsin / Department of Natural Resources

Tony Evers , Governor

Adam N Payne , Secretary

5/22/2023

Chapter 70.114 - Aids Payment Worksheet For Tax Year 2022(Payment Year 2023) - Payment Due January 31, 2023

5740 of 7056

LEGAL DESCRIPTION: T39 R03-W S35 GOV LOT 2				PARCEL NO: pt 006-339-35 5101			CONTROL NO: 123164		
35	\$65,899.91	0.78582282	\$51,785.65						
				0	\$0.00	STAT	999999	STATE OF WISCONSIN	
				0.00356050	\$184.38	CNTY	57	SAWYER COUNTY	
				0.00088250	\$45.70	MUNI	57006	TOWN OF DRAPER	
				0.007761	\$401.91	REG	576615	SCH D OF WINTER	
				0.00031440	\$16.28	VTAE	001700	NORTHWOOD TECHNICAL COLLEGE	
Parcel Total:					\$648.27				

LEGAL DESCRIPTION: T39 R03-W S35 GOV LOT 3				PARCEL NO: 006-339-35 5301			CONTROL NO: 123165		
39.67	\$162,842.23	0.78582282	\$127,965.14						
				0	\$0.00	STAT	999999	STATE OF WISCONSIN	
				0.00356050	\$455.62	CNTY	57	SAWYER COUNTY	
				0.00088250	\$112.92	MUNI	57006	TOWN OF DRAPER	
				0.007761	\$993.14	REG	576615	SCH D OF WINTER	
				0.00031440	\$40.23	VTAE	001700	NORTHWOOD TECHNICAL COLLEGE	
Parcel Total:					\$1,601.91				

LEGAL DESCRIPTION: T39 R03-W S35 PT OF NESW				PARCEL NO: 006-339-35 3101			CONTROL NO: 123166		
39.29	\$65,447.98	0.78582282	\$51,430.52						
				0	\$0.00	STAT	999999	STATE OF WISCONSIN	
				0.00356050	\$183.12	CNTY	57	SAWYER COUNTY	
				0.00088250	\$45.39	MUNI	57006	TOWN OF DRAPER	
				0.007761	\$399.15	REG	576615	SCH D OF WINTER	
				0.00031440	\$16.17	VTAE	001700	NORTHWOOD TECHNICAL COLLEGE	
Parcel Total:					\$643.83				



State of Wisconsin / Department of Natural Resources

Tony Evers , Governor

Adam N Payne , Secretary

5/22/2023

Chapter 70.114 - Aids Payment Worksheet For Tax Year 2022(Payment Year 2023) - Payment Due January 31, 2023

5741 of 7056

LEGAL DESCRIPTION: T39 R03-W S35 PT GV LT 4				PARCEL NO: Pt 006-339-35 5401				CONTROL NO: 123167	
21.57	\$76,735.20	0.78582282	\$60,300.27	0	\$0.00	STAT	999999	STATE OF WISCONSIN	
				0.00356050	\$214.70	CNTY	57	SAWYER COUNTY	
				0.00088250	\$53.21	MUNI	57006	TOWN OF DRAPER	
				0.007761	\$467.99	REG	576615	SCH D OF WINTER	
				0.00031440	\$18.96	VTAE	001700	NORTHWOOD TECHNICAL COLLEGE	
Parcel Total:				\$754.86					

LEGAL DESCRIPTION: T39 R03-W S36 GOV LOT 1				PARCEL NO: pt 006-339-36 5101				CONTROL NO: 123168	
43.25	\$104,495.49	0.78582282	\$82,114.94	0	\$0.00	STAT	999999	STATE OF WISCONSIN	
				0.00356050	\$292.37	CNTY	57	SAWYER COUNTY	
				0.00088250	\$72.46	MUNI	57006	TOWN OF DRAPER	
				0.007761	\$637.29	REG	576615	SCH D OF WINTER	
				0.00031440	\$25.82	VTAE	001700	NORTHWOOD TECHNICAL COLLEGE	
Parcel Total:				\$1,027.94					

LEGAL DESCRIPTION: T39 R03-W S36 GOV LOT 2				PARCEL NO: pt 006-339-36 5101				CONTROL NO: 123169	
36.42	\$87,993.66	0.78582282	\$69,147.43	0	\$0.00	STAT	999999	STATE OF WISCONSIN	
				0.00356050	\$246.20	CNTY	57	SAWYER COUNTY	
				0.00088250	\$61.02	MUNI	57006	TOWN OF DRAPER	
				0.007761	\$536.65	REG	576615	SCH D OF WINTER	
				0.00031440	\$21.74	VTAE	001700	NORTHWOOD TECHNICAL COLLEGE	
Parcel Total:				\$865.61					



State of Wisconsin / Department of Natural Resources

Tony Evers , Governor

Adam N Payne , Secretary

5/22/2023

Chapter 70.114 - Aids Payment Worksheet For Tax Year 2022(Payment Year 2023) - Payment Due January 31, 2023

5742 of 7056

LEGAL DESCRIPTION: T39 R03-W S36 PT GV LT 3				PARCEL NO: pt 006-339-36 5101				CONTROL NO: 123170	
33.94	\$82,001.78	0.78582282	\$64,438.87						
				0	\$0.00	STAT	999999	STATE OF WISCONSIN	
				0.00356050	\$229.44	CNTY	57	SAWYER COUNTY	
				0.00088250	\$56.86	MUNI	57006	TOWN OF DRAPER	
				0.007761	\$500.11	REG	576615	SCH D OF WINTER	
				0.00031440	\$20.26	VTAE	001700	NORTHWOOD TECHNICAL COLLEGE	
Parcel Total:					\$806.67				

LEGAL DESCRIPTION: T39 R03-W S36 GOV LOT 4				PARCEL NO: pt 006-339-36 5101				CONTROL NO: 123171	
20.86	\$50,399.44	0.78582282	\$39,605.03						
				0	\$0.00	STAT	999999	STATE OF WISCONSIN	
				0.00356050	\$141.01	CNTY	57	SAWYER COUNTY	
				0.00088250	\$34.95	MUNI	57006	TOWN OF DRAPER	
				0.007761	\$307.37	REG	576615	SCH D OF WINTER	
				0.00031440	\$12.45	VTAE	001700	NORTHWOOD TECHNICAL COLLEGE	
Parcel Total:					\$495.78				

LEGAL DESCRIPTION: T39 R03-W S36 GOV LOT 5				PARCEL NO: pt 006-339-36 5101				CONTROL NO: 123172	
46.67	\$112,758.49	0.78582282	\$88,608.20						
				0	\$0.00	STAT	999999	STATE OF WISCONSIN	
				0.00356050	\$315.49	CNTY	57	SAWYER COUNTY	
				0.00088250	\$78.19	MUNI	57006	TOWN OF DRAPER	
				0.007761	\$687.69	REG	576615	SCH D OF WINTER	
				0.00031440	\$27.86	VTAE	001700	NORTHWOOD TECHNICAL COLLEGE	
Parcel Total:					\$1,109.23				



State of Wisconsin / Department of Natural Resources

Tony Evers , Governor

Adam N Payne , Secretary

5/22/2023

Chapter 70.114 - Aids Payment Worksheet For Tax Year 2022(Payment Year 2023) - Payment Due January 31, 2023

5743 of 7056

LEGAL DESCRIPTION: T39 R03-W S36 GOV LOT 6	PARCEL NO: pt 006-339-36 5101	CONTROL NO: 123173
--	-------------------------------	--------------------

53.5	\$129,260.32	0.78582282	\$101,575.71
------	--------------	------------	--------------

0	\$0.00	STAT	999999	STATE OF WISCONSIN
0.00356050	\$361.66	CNTY	57	SAWYER COUNTY
0.00088250	\$89.64	MUNI	57006	TOWN OF DRAPER
0.007761	\$788.33	REG	576615	SCH D OF WINTER
0.00031440	\$31.94	VTAE	001700	NORTHWOOD TECHNICAL COLLEGE

Parcel Total:	\$1,271.57
---------------	------------

File Number Total:	\$10,219.33
--------------------	-------------

FILE NO: NF 30114 *	DATE OF PURCHASE: 07/29/2015	GRANTOR: William D. Steenberg Revocab
---------------------	------------------------------	---------------------------------------

LEGAL DESCRIPTION: T39 R03-W S11 GOV LOT 1	PARCEL NO: 006-339-00 5101	CONTROL NO: 131293
--	----------------------------	--------------------

7.12	\$26,183.00	0.78582282	\$20,575.20
------	-------------	------------	-------------

0	\$0.00	STAT	999999	STATE OF WISCONSIN
0.00356050	\$73.26	CNTY	57	SAWYER COUNTY
0.00088250	\$18.16	MUNI	57006	TOWN OF DRAPER
0.007761	\$159.68	REG	576615	SCH D OF WINTER
0.00031440	\$6.47	VTAE	001700	NORTHWOOD TECHNICAL COLLEGE

Parcel Total:	\$257.57
---------------	----------

File Number Total:	\$257.57
--------------------	----------



State of Wisconsin / Department of Natural Resources

Tony Evers , Governor

Adam N Payne , Secretary

5/22/2023

Chapter 70.114 - Aids Payment Worksheet For Tax Year 2022(Payment Year 2023) - Payment Due January 31, 2023

5744 of 7056

FILE NO: NF 30227 *				DATE OF PURCHASE: 02/22/2020				GRANTOR: James Norris, et al			
LEGAL DESCRIPTION: T39 R03-W S23 SWNE				PARCEL NO: 006-339-23-1301				CONTROL NO: 137584			
40	\$50,238.88	0.78582282	\$39,478.85								
				0	\$0.00	STAT	999999	STATE OF WISCONSIN			
				0.00356050	\$140.57	CNTY	57	SAWYER COUNTY			
				0.00088250	\$34.84	MUNI	57006	TOWN OF DRAPER			
				0.007761	\$306.40	REG	576615	SCH D OF WINTER			
				0.00031440	\$12.41	VTAE	001700	NORTHWOOD TECHNICAL COLLEGE			
Parcel Total:					\$494.22						

File Number Total:					\$494.22						
--------------------	--	--	--	--	----------	--	--	--	--	--	--

FILE NO: P 1846 *				DATE OF PURCHASE: 08/02/2004				GRANTOR: WI DEPARTMENT OF TRANSPORTAT			
LEGAL DESCRIPTION: T39 R04-W S02 PT OF SWSW				PARCEL NO: 091808				CONTROL NO: 91808			
3.04	\$2,040.15	0.78582282	\$1,603.20								
				0	\$0.00	STAT	999999	STATE OF WISCONSIN			
				0.00356050	\$5.71	CNTY	57	SAWYER COUNTY			
				0.00088250	\$1.41	MUNI	57006	TOWN OF DRAPER			
				0.007761	\$12.44	REG	576615	SCH D OF WINTER			
				0.00031440	\$0.50	VTAE	001700	NORTHWOOD TECHNICAL COLLEGE			
Parcel Total:					\$20.06						



State of Wisconsin / Department of Natural Resources

Tony Evers , Governor

Adam N Payne , Secretary

5/22/2023

Chapter 70.114 - Aids Payment Worksheet For Tax Year 2022(Payment Year 2023) - Payment Due January 31, 2023

5745 of 7056

LEGAL DESCRIPTION: T39 R04-W S03 PT OF SWSW				PARCEL NO: 091809			CONTROL NO: 91809		
3.16	\$2,120.69	0.78582282	\$1,666.49						
				0	\$0.00	STAT	999999	STATE OF WISCONSIN	
				0.00356050	\$5.93	CNTY	57	SAWYER COUNTY	
				0.00088250	\$1.47	MUNI	57006	TOWN OF DRAPER	
				0.007761	\$12.93	REG	576615	SCH D OF WINTER	
				0.00031440	\$0.52	VTAE	001700	NORTHWOOD TECHNICAL COLLEGE	
Parcel Total:					\$20.85				

LEGAL DESCRIPTION: T39 R04-W S03 PT OF SESW				PARCEL NO: 091810			CONTROL NO: 91810		
3.26	\$2,187.80	0.78582282	\$1,719.22						
				0	\$0.00	STAT	999999	STATE OF WISCONSIN	
				0.00356050	\$6.12	CNTY	57	SAWYER COUNTY	
				0.00088250	\$1.52	MUNI	57006	TOWN OF DRAPER	
				0.007761	\$13.34	REG	576615	SCH D OF WINTER	
				0.00031440	\$0.54	VTAE	001700	NORTHWOOD TECHNICAL COLLEGE	
Parcel Total:					\$21.52				

LEGAL DESCRIPTION: T39 R04-W S03 PT OF SWSE				PARCEL NO: 091811			CONTROL NO: 91811		
3.27	\$2,194.51	0.78582282	\$1,724.50						
				0	\$0.00	STAT	999999	STATE OF WISCONSIN	
				0.00356050	\$6.14	CNTY	57	SAWYER COUNTY	
				0.00088250	\$1.52	MUNI	57006	TOWN OF DRAPER	
				0.007761	\$13.38	REG	576615	SCH D OF WINTER	
				0.00031440	\$0.54	VTAE	001700	NORTHWOOD TECHNICAL COLLEGE	
Parcel Total:					\$21.58				



State of Wisconsin / Department of Natural Resources

Tony Evers , Governor

Adam N Payne , Secretary

5/22/2023

Chapter 70.114 - Aids Payment Worksheet For Tax Year 2022(Payment Year 2023) - Payment Due January 31, 2023

5746 of 7056

LEGAL DESCRIPTION: T39 R04-W S03 PT OF SESE				PARCEL NO: 091812			CONTROL NO: 91812	
3.27	\$2,194.51	0.78582282	\$1,724.50					
				0	\$0.00	STAT	999999	STATE OF WISCONSIN
				0.00356050	\$6.14	CNTY	57	SAWYER COUNTY
				0.00088250	\$1.52	MUNI	57006	TOWN OF DRAPER
				0.007761	\$13.38	REG	576615	SCH D OF WINTER
				0.00031440	\$0.54	VTAE	001700	NORTHWOOD TECHNICAL COLLEGE
Parcel Total:					\$21.58			

LEGAL DESCRIPTION: T39 R04-W S04 PT OF SWSE				PARCEL NO: 091813			CONTROL NO: 91813	
0.34	\$228.18	0.78582282	\$179.31					
				0	\$0.00	STAT	999999	STATE OF WISCONSIN
				0.00356050	\$0.64	CNTY	57	SAWYER COUNTY
				0.00088250	\$0.16	MUNI	57006	TOWN OF DRAPER
				0.007761	\$1.39	REG	576615	SCH D OF WINTER
				0.00031440	\$0.06	VTAE	001700	NORTHWOOD TECHNICAL COLLEGE
Parcel Total:					\$2.25			

LEGAL DESCRIPTION: T39 R04-W S04 PT OF SESE				PARCEL NO: 091814			CONTROL NO: 91814	
3.03	\$2,033.44	0.78582282	\$1,597.93					
				0	\$0.00	STAT	999999	STATE OF WISCONSIN
				0.00356050	\$5.69	CNTY	57	SAWYER COUNTY
				0.00088250	\$1.41	MUNI	57006	TOWN OF DRAPER
				0.007761	\$12.40	REG	576615	SCH D OF WINTER
				0.00031440	\$0.50	VTAE	001700	NORTHWOOD TECHNICAL COLLEGE
Parcel Total:					\$20.00			



State of Wisconsin / Department of Natural Resources

Tony Evers , Governor

Adam N Payne , Secretary

5/22/2023

Chapter 70.114 - Aids Payment Worksheet For Tax Year 2022(Payment Year 2023) - Payment Due January 31, 2023

5747 of 7056

LEGAL DESCRIPTION: T39 R04-W S02 PT OF SESW	PARCEL NO: 092935	CONTROL NO: 92935
---	-------------------	-------------------

3.04	\$2,040.15	0.78582282	\$1,603.20
------	------------	------------	------------

0	\$0.00	STAT	999999	STATE OF WISCONSIN
0.00356050	\$5.71	CNTY	57	SAWYER COUNTY
0.00088250	\$1.41	MUNI	57006	TOWN OF DRAPER
0.007761	\$12.44	REG	576615	SCH D OF WINTER
0.00031440	\$0.50	VTAE	001700	NORTHWOOD TECHNICAL COLLEGE

Parcel Total:	\$20.06
---------------	---------

LEGAL DESCRIPTION: T39 R04-W S09 PT OF NENE	PARCEL NO: 095061	CONTROL NO: 95061
---	-------------------	-------------------

0.2	\$116.74	0.78582282	\$91.74
-----	----------	------------	---------

0	\$0.00	STAT	999999	STATE OF WISCONSIN
0.00356050	\$0.33	CNTY	57	SAWYER COUNTY
0.00088250	\$0.08	MUNI	57006	TOWN OF DRAPER
0.007761	\$0.71	REG	576615	SCH D OF WINTER
0.00031440	\$0.03	VTAE	001700	NORTHWOOD TECHNICAL COLLEGE

Parcel Total:	\$1.15
---------------	--------

File Number Total:	\$149.05
--------------------	----------

Municipality Total:	\$19,604.56
---------------------	-------------



State of Wisconsin / Department of Natural Resources

Tony Evers , Governor

Adam N Payne , Secretary

5/22/2023

Chapter 70.114 - Aids Payment Worksheet For Tax Year 2022(Payment Year 2023) - Payment Due January 31, 2023

5748 of 7056

DETAIL FOR TOWN OF EDGEWATER, SAWYER COUNTY

Acres	Est. Adjust. Purch. Price	Level of Assessment	Adjusted Local Value	Net Gen. Tax Rate	Calc. Aid Pay Amount	----- Taxing Jurisdiction -----		
						Type	Code	Description
FILE NO: P 1846 *			DATE OF PURCHASE: 08/02/2004			GRANTOR: WI DEPARTMENT OF TRANSPORTAT		
LEGAL DESCRIPTION: T37 R09-W S19 PT OF SWSE				PARCEL NO: 091734		CONTROL NO: 91734		
1.15	\$962.46	0.86839940	\$835.80					
				0	\$0.00	STAT	999999	STATE OF WISCONSIN
				0.00326690	\$2.73	CNTY	57	SAWYER COUNTY
				0.00210350	\$1.76	MUNI	57008	TOWN OF EDGEWATER
				0.00614620	\$5.14	REG	650441	SCH D OF BIRCHWOOD
				0.00028850	\$0.24	VTAE	001700	NORTHWOOD TECHNICAL COLLEGE
Parcel Total:					\$9.87			

LEGAL DESCRIPTION: T37 R09-W S19 PT OF SESE				PARCEL NO: 091735		CONTROL NO: 91735		
3.15	\$2,636.33	0.86839940	\$2,289.38					
				0	\$0.00	STAT	999999	STATE OF WISCONSIN
				0.00326690	\$7.48	CNTY	57	SAWYER COUNTY
				0.00210350	\$4.82	MUNI	57008	TOWN OF EDGEWATER
				0.00614620	\$14.07	REG	650441	SCH D OF BIRCHWOOD
				0.00028850	\$0.66	VTAE	001700	NORTHWOOD TECHNICAL COLLEGE
Parcel Total:					\$27.03			



State of Wisconsin / Department of Natural Resources

Tony Evers , Governor

Adam N Payne , Secretary

5/22/2023

Chapter 70.114 - Aids Payment Worksheet For Tax Year 2022(Payment Year 2023) - Payment Due January 31, 2023

5749 of 7056

LEGAL DESCRIPTION: T37 R09-W S20 PT OF SWSW				PARCEL NO: 091736				CONTROL NO: 91736	
1.41	\$1,180.06	0.86839940	\$1,024.76	0	\$0.00	STAT	999999	STATE OF WISCONSIN	
				0.00326690	\$3.35	CNTY	57	SAWYER COUNTY	
				0.00210350	\$2.16	MUNI	57008	TOWN OF EDGEWATER	
				0.00614620	\$6.30	REG	650441	SCH D OF BIRCHWOOD	
				0.00028850	\$0.30	VTAE	001700	NORTHWOOD TECHNICAL COLLEGE	
Parcel Total:				\$12.11					

LEGAL DESCRIPTION: T37 R09-W S20 PT OF NWSW				PARCEL NO: 091737				CONTROL NO: 91737	
1.63	\$1,364.19	0.86839940	\$1,184.66	0	\$0.00	STAT	999999	STATE OF WISCONSIN	
				0.00326690	\$3.87	CNTY	57	SAWYER COUNTY	
				0.00210350	\$2.49	MUNI	57008	TOWN OF EDGEWATER	
				0.00614620	\$7.28	REG	650441	SCH D OF BIRCHWOOD	
				0.00028850	\$0.34	VTAE	001700	NORTHWOOD TECHNICAL COLLEGE	
Parcel Total:				\$13.98					

LEGAL DESCRIPTION: T37 R09-W S20 PT OF NESW				PARCEL NO: 091738				CONTROL NO: 91738	
3.03	\$2,535.89	0.86839940	\$2,202.16	0	\$0.00	STAT	999999	STATE OF WISCONSIN	
				0.00326690	\$7.19	CNTY	57	SAWYER COUNTY	
				0.00210350	\$4.63	MUNI	57008	TOWN OF EDGEWATER	
				0.00614620	\$13.53	REG	650441	SCH D OF BIRCHWOOD	
				0.00028850	\$0.64	VTAE	001700	NORTHWOOD TECHNICAL COLLEGE	
Parcel Total:				\$25.99					



State of Wisconsin / Department of Natural Resources

Tony Evers , Governor

Adam N Payne , Secretary

5/22/2023

Chapter 70.114 - Aids Payment Worksheet For Tax Year 2022(Payment Year 2023) - Payment Due January 31, 2023

5750 of 7056

LEGAL DESCRIPTION: T37 R09-W S20 PT OF NWSE				PARCEL NO: 091739				CONTROL NO: 91739	
3.05	\$2,552.63	0.86839940	\$2,216.71	0	\$0.00	STAT	999999	STATE OF WISCONSIN	
				0.00326690	\$7.24	CNTY	57	SAWYER COUNTY	
				0.00210350	\$4.66	MUNI	57008	TOWN OF EDGEWATER	
				0.00614620	\$13.62	REG	650441	SCH D OF BIRCHWOOD	
				0.00028850	\$0.64	VTAE	001700	NORTHWOOD TECHNICAL COLLEGE	
Parcel Total:				\$26.16					

LEGAL DESCRIPTION: T37 R09-W S20 PT OF NESE				PARCEL NO: 091740				CONTROL NO: 91740	
1.44	\$1,205.17	0.86839940	\$1,046.57	0	\$0.00	STAT	999999	STATE OF WISCONSIN	
				0.00326690	\$3.42	CNTY	57	SAWYER COUNTY	
				0.00210350	\$2.20	MUNI	57008	TOWN OF EDGEWATER	
				0.00614620	\$6.43	REG	650441	SCH D OF BIRCHWOOD	
				0.00028850	\$0.30	VTAE	001700	NORTHWOOD TECHNICAL COLLEGE	
Parcel Total:				\$12.35					

LEGAL DESCRIPTION: T37 R09-W S20 PT OF SENE				PARCEL NO: 091741				CONTROL NO: 91741	
1.4	\$1,171.69	0.86839940	\$1,017.50	0	\$0.00	STAT	999999	STATE OF WISCONSIN	
				0.00326690	\$3.32	CNTY	57	SAWYER COUNTY	
				0.00210350	\$2.14	MUNI	57008	TOWN OF EDGEWATER	
				0.00614620	\$6.25	REG	650441	SCH D OF BIRCHWOOD	
				0.00028850	\$0.29	VTAE	001700	NORTHWOOD TECHNICAL COLLEGE	
Parcel Total:				\$12.00					



State of Wisconsin / Department of Natural Resources

Tony Evers , Governor

Adam N Payne , Secretary

5/22/2023

Chapter 70.114 - Aids Payment Worksheet For Tax Year 2022(Payment Year 2023) - Payment Due January 31, 2023

5751 of 7056

LEGAL DESCRIPTION: T37 R09-W S21 PT OF SWNW				PARCEL NO: 091742				CONTROL NO: 91742	
3.21	\$2,686.54	0.86839940	\$2,332.99	0	\$0.00	STAT	999999	STATE OF WISCONSIN	
				0.00326690	\$7.62	CNTY	57	SAWYER COUNTY	
				0.00210350	\$4.91	MUNI	57008	TOWN OF EDGEWATER	
				0.00614620	\$14.34	REG	650441	SCH D OF BIRCHWOOD	
				0.00028850	\$0.67	VTAE	001700	NORTHWOOD TECHNICAL COLLEGE	
Parcel Total:				\$27.54					

LEGAL DESCRIPTION: T37 R09-W S21 PT OF SENW				PARCEL NO: 091743				CONTROL NO: 91743	
3.12	\$2,611.21	0.86839940	\$2,267.57	0	\$0.00	STAT	999999	STATE OF WISCONSIN	
				0.00326690	\$7.41	CNTY	57	SAWYER COUNTY	
				0.00210350	\$4.77	MUNI	57008	TOWN OF EDGEWATER	
				0.00614620	\$13.94	REG	650441	SCH D OF BIRCHWOOD	
				0.00028850	\$0.65	VTAE	001700	NORTHWOOD TECHNICAL COLLEGE	
Parcel Total:				\$26.77					

LEGAL DESCRIPTION: T37 R09-W S21 PT OF SWNE				PARCEL NO: 091744				CONTROL NO: 91744	
2.53	\$2,117.42	0.86839940	\$1,838.77	0	\$0.00	STAT	999999	STATE OF WISCONSIN	
				0.00326690	\$6.01	CNTY	57	SAWYER COUNTY	
				0.00210350	\$3.87	MUNI	57008	TOWN OF EDGEWATER	
				0.00614620	\$11.30	REG	650441	SCH D OF BIRCHWOOD	
				0.00028850	\$0.53	VTAE	001700	NORTHWOOD TECHNICAL COLLEGE	
Parcel Total:				\$21.71					



State of Wisconsin / Department of Natural Resources

Tony Evers , Governor

Adam N Payne , Secretary

5/22/2023

Chapter 70.114 - Aids Payment Worksheet For Tax Year 2022(Payment Year 2023) - Payment Due January 31, 2023

5752 of 7056

LEGAL DESCRIPTION: T37 R09-W S21 PT OF NWNE				PARCEL NO: 091745			CONTROL NO: 91745		
0.57	\$477.06	0.86839940	\$414.28	0	\$0.00	STAT	999999	STATE OF WISCONSIN	
				0.00326690	\$1.35	CNTY	57	SAWYER COUNTY	
				0.00210350	\$0.87	MUNI	57008	TOWN OF EDGEWATER	
				0.00614620	\$2.55	REG	650441	SCH D OF BIRCHWOOD	
				0.00028850	\$0.12	VTAE	001700	NORTHWOOD TECHNICAL COLLEGE	
Parcel Total:					\$4.89				

LEGAL DESCRIPTION: T37 R09-W S21 PT OF NENE				PARCEL NO: 091746			CONTROL NO: 91746		
3.3	\$2,761.86	0.86839940	\$2,398.40	0	\$0.00	STAT	999999	STATE OF WISCONSIN	
				0.00326690	\$7.84	CNTY	57	SAWYER COUNTY	
				0.00210350	\$5.05	MUNI	57008	TOWN OF EDGEWATER	
				0.00614620	\$14.74	REG	650441	SCH D OF BIRCHWOOD	
				0.00028850	\$0.69	VTAE	001700	NORTHWOOD TECHNICAL COLLEGE	
Parcel Total:					\$28.32				

LEGAL DESCRIPTION: T37 R09-W S22 PT OF NWNW				PARCEL NO: 091747			CONTROL NO: 91747		
3.27	\$2,736.75	0.86839940	\$2,376.59	0	\$0.00	STAT	999999	STATE OF WISCONSIN	
				0.00326690	\$7.76	CNTY	57	SAWYER COUNTY	
				0.00210350	\$5.00	MUNI	57008	TOWN OF EDGEWATER	
				0.00614620	\$14.61	REG	650441	SCH D OF BIRCHWOOD	
				0.00028850	\$0.69	VTAE	001700	NORTHWOOD TECHNICAL COLLEGE	
Parcel Total:					\$28.06				



State of Wisconsin / Department of Natural Resources

Tony Evers , Governor

Adam N Payne , Secretary

5/22/2023

Chapter 70.114 - Aids Payment Worksheet For Tax Year 2022(Payment Year 2023) - Payment Due January 31, 2023

5753 of 7056

LEGAL DESCRIPTION: T37 R09-W S22 PT OF NENW				PARCEL NO: 091748				CONTROL NO: 91748	
2	\$1,673.85	0.86839940	\$1,453.57	0	\$0.00	STAT	999999	STATE OF WISCONSIN	
				0.00326690	\$4.75	CNTY	57	SAWYER COUNTY	
				0.00210350	\$3.06	MUNI	57008	TOWN OF EDGEWATER	
				0.00614620	\$8.93	REG	650441	SCH D OF BIRCHWOOD	
				0.00028850	\$0.42	VTAE	001700	NORTHWOOD TECHNICAL COLLEGE	
Parcel Total:				\$17.16					

LEGAL DESCRIPTION: T37 R09-W S30 PT OF SWNW				PARCEL NO: 091749				CONTROL NO: 91749	
2.52	\$2,109.06	0.86839940	\$1,831.50	0	\$0.00	STAT	999999	STATE OF WISCONSIN	
				0.00326690	\$5.98	CNTY	57	SAWYER COUNTY	
				0.00210350	\$3.85	MUNI	57008	TOWN OF EDGEWATER	
				0.00614620	\$11.26	REG	650441	SCH D OF BIRCHWOOD	
				0.00028850	\$0.53	VTAE	001700	NORTHWOOD TECHNICAL COLLEGE	
Parcel Total:				\$21.62					

LEGAL DESCRIPTION: T37 R09-W S30 PT OF NWNW				PARCEL NO: 091750				CONTROL NO: 91750	
0.23	\$192.50	0.86839940	\$167.17	0	\$0.00	STAT	999999	STATE OF WISCONSIN	
				0.00326690	\$0.55	CNTY	57	SAWYER COUNTY	
				0.00210350	\$0.35	MUNI	57008	TOWN OF EDGEWATER	
				0.00614620	\$1.03	REG	650441	SCH D OF BIRCHWOOD	
				0.00028850	\$0.05	VTAE	001700	NORTHWOOD TECHNICAL COLLEGE	
Parcel Total:				\$1.98					



State of Wisconsin / Department of Natural Resources

Tony Evers , Governor

Adam N Payne , Secretary

5/22/2023

Chapter 70.114 - Aids Payment Worksheet For Tax Year 2022(Payment Year 2023) - Payment Due January 31, 2023

5754 of 7056

LEGAL DESCRIPTION: T37 R09-W S30 PT OF NENW	PARCEL NO: 091751	CONTROL NO: 91751
---	-------------------	-------------------

3.2	\$2,678.17	0.86839940	\$2,325.72
-----	------------	------------	------------

0	\$0.00	STAT	999999	STATE OF WISCONSIN
0.00326690	\$7.60	CNTY	57	SAWYER COUNTY
0.00210350	\$4.89	MUNI	57008	TOWN OF EDGEWATER
0.00614620	\$14.29	REG	650441	SCH D OF BIRCHWOOD
0.00028850	\$0.67	VTAE	001700	NORTHWOOD TECHNICAL COLLEGE

Parcel Total:	\$27.45
---------------	---------

LEGAL DESCRIPTION: T37 R09-W S30 PT OF NWNE	PARCEL NO: 091752	CONTROL NO: 91752
---	-------------------	-------------------

2.06	\$1,724.08	0.86839940	\$1,497.19
------	------------	------------	------------

0	\$0.00	STAT	999999	STATE OF WISCONSIN
0.00326690	\$4.89	CNTY	57	SAWYER COUNTY
0.00210350	\$3.15	MUNI	57008	TOWN OF EDGEWATER
0.00614620	\$9.20	REG	650441	SCH D OF BIRCHWOOD
0.00028850	\$0.43	VTAE	001700	NORTHWOOD TECHNICAL COLLEGE

Parcel Total:	\$17.67
---------------	---------

File Number Total:	\$362.66
--------------------	----------

Municipality Total:	\$362.66
---------------------	----------



State of Wisconsin / Department of Natural Resources

Tony Evers , Governor

Adam N Payne , Secretary

5/22/2023

Chapter 70.114 - Aids Payment Worksheet For Tax Year 2022(Payment Year 2023) - Payment Due January 31, 2023

5755 of 7056

DETAIL FOR TOWN OF HAYWARD, SAWYER COUNTY

Acres	Est. Adjust. Purch. Price	Level of Assessment	Adjusted Local Value	Net Gen. Tax Rate	Calc. Aid Pay Amount	----- Taxing Jurisdiction ----- Type	Code	Description
FILE NO: NF 795 *			DATE OF PURCHASE: 11/12/2003			GRANTOR: NATIONAL PARK SERVICE		
LEGAL DESCRIPTION: T41 R09-W S33 PT OF NWNW				PARCEL NO: 010-941-33-2201		CONTROL NO: 89797		
6	\$119,499.14	0.77304312	\$92,377.99	0	\$0.00	STAT	999999	STATE OF WISCONSIN
				0.00379280	\$350.38	CNTY	57	SAWYER COUNTY
				0.00130010	\$120.10	MUNI	57010	TOWN OF HAYWARD
				0.00726430	\$671.06	REG	572478	SCH D OF HAYWARD COMMUNITY
				0.00033490	\$30.94	VTAE	001700	NORTHWOOD TECHNICAL COLLEGE
Parcel Total:					\$1,172.48			
File Number Total:					\$1,172.48			
Municipality Total:					\$1,172.48			



State of Wisconsin / Department of Natural Resources

Tony Evers , Governor

Adam N Payne , Secretary

5/22/2023

Chapter 70.114 - Aids Payment Worksheet For Tax Year 2022(Payment Year 2023) - Payment Due January 31, 2023

5756 of 7056

DETAIL FOR TOWN OF HUNTER, SAWYER COUNTY

Acres	Est. Adjust. Purch. Price	Level of Assessment	Adjusted Local Value	Net Gen. Tax Rate	Calc. Aid Pay Amount	Type	Code	Taxing Jurisdiction Description
FILE NO: WR 557 *			DATE OF PURCHASE: 02/18/2004			GRANTOR: DENNIS A MEYER		
LEGAL DESCRIPTION: T40 R06-W S29 PT GV LT 6				PARCEL NO: 012-640-29 5601		CONTROL NO: 91478		
14	\$473,285.28	0.78342857	\$370,785.21					
				0	\$0.00	STAT	999999	STATE OF WISCONSIN
				0.00374540	\$1,388.72	CNTY	57	SAWYER COUNTY
				0.00047680	\$176.78	MUNI	57012	TOWN OF HUNTER
				0.00717410	\$2,660.06	REG	572478	SCH D OF HAYWARD COMMUNITY
				0.00033070	\$122.63	VTAE	001700	NORTHWOOD TECHNICAL COLLEGE
Parcel Total:					\$4,348.19			

LEGAL DESCRIPTION: T39 R07-W S01 PT OF NENE				PARCEL NO: 012-739-01 1106		CONTROL NO: 91480		
1.52	\$29,649.95	0.78342857	\$23,228.62					
				0	\$0.00	STAT	999999	STATE OF WISCONSIN
				0.00374540	\$87.00	CNTY	57	SAWYER COUNTY
				0.00047680	\$11.07	MUNI	57012	TOWN OF HUNTER
				0.00717410	\$166.65	REG	572478	SCH D OF HAYWARD COMMUNITY
				0.00033070	\$7.68	VTAE	001700	NORTHWOOD TECHNICAL COLLEGE
Parcel Total:					\$272.40			



State of Wisconsin / Department of Natural Resources

Tony Evers , Governor

Adam N Payne , Secretary

5/22/2023

Chapter 70.114 - Aids Payment Worksheet For Tax Year 2022(Payment Year 2023) - Payment Due January 31, 2023

5757 of 7056

LEGAL DESCRIPTION: T39 R07-W S01 PT OF SENE	PARCEL NO: 012-739-01 1406	CONTROL NO: 91481
---	----------------------------	-------------------

1.52	\$1,868.90	0.78342857	\$1,464.15
------	------------	------------	------------

0	\$0.00	STAT	999999	STATE OF WISCONSIN
0.00374540	\$5.48	CNTY	57	SAWYER COUNTY
0.00047680	\$0.70	MUNI	57012	TOWN OF HUNTER
0.00717410	\$10.50	REG	572478	SCH D OF HAYWARD COMMUNITY
0.00033070	\$0.48	VTAE	001700	NORTHWOOD TECHNICAL COLLEGE

Parcel Total:	\$17.16
---------------	---------

File Number Total:	\$4,637.75
--------------------	------------

FILE NO: WR 70008 *	DATE OF PURCHASE: 11/25/2008	GRANTOR: Thomas G. & Katalin Sadlic
---------------------	------------------------------	-------------------------------------

LEGAL DESCRIPTION: T40 R07-W S35 Outlot 2, CSM 7593	PARCEL NO: 012-740-35-5106	CONTROL NO: 109760
---	----------------------------	--------------------

0.2	\$19,590.31	0.78342857	\$15,347.61
-----	-------------	------------	-------------

0	\$0.00	STAT	999999	STATE OF WISCONSIN
0.00374540	\$57.48	CNTY	57	SAWYER COUNTY
0.00047680	\$7.32	MUNI	57012	TOWN OF HUNTER
0.00717410	\$110.11	REG	572478	SCH D OF HAYWARD COMMUNITY
0.00033070	\$5.08	VTAE	001700	NORTHWOOD TECHNICAL COLLEGE

Parcel Total:	\$179.99
---------------	----------

File Number Total:	\$179.99
--------------------	----------



State of Wisconsin / Department of Natural Resources

Tony Evers , Governor

Adam N Payne , Secretary

5/22/2023

Chapter 70.114 - Aids Payment Worksheet For Tax Year 2022(Payment Year 2023) - Payment Due January 31, 2023

5758 of 7056

FILE NO: WR 70066 *	DATE OF PURCHASE: 12/26/2014	GRANTOR: Nathan W DeLong
LEGAL DESCRIPTION: T40 R07-W S13 Parcel 1, Survey #2917	PARCEL NO: 012-740-13 3102	CONTROL NO: 128496

0.72 \$268,513.12 0.78342857 \$210,360.85

0	\$0.00	STAT	999999	STATE OF WISCONSIN
0.00374540	\$787.88	CNTY	57	SAWYER COUNTY
0.00047680	\$100.30	MUNI	57012	TOWN OF HUNTER
0.00717410	\$1,509.16	REG	572478	SCH D OF HAYWARD COMMUNITY
0.00033070	\$69.57	VTAE	001700	NORTHWOOD TECHNICAL COLLEGE

Parcel Total: \$2,466.91

File Number Total: \$2,466.91

Municipality Total: \$7,284.65



State of Wisconsin / Department of Natural Resources

Tony Evers , Governor

Adam N Payne , Secretary

5/22/2023

Chapter 70.114 - Aids Payment Worksheet For Tax Year 2022(Payment Year 2023) - Payment Due January 31, 2023

5759 of 7056

DETAIL FOR TOWN OF LENROOT, SAWYER COUNTY

Acres	Est. Adjust. Purch. Price	Level of Assessment	Adjusted Local Value	Net Gen. Tax Rate	Calc. Aid Pay Amount	Type	Code	Taxing Jurisdiction Description
FILE NO: FI 2537 *			DATE OF PURCHASE: 04/22/1997			GRANTOR: FISHING HAS NO BOUNDARIES IN		
LEGAL DESCRIPTION: T42 R09-W S27 PT OF SENE				PARCEL NO: 014-942-27-1401		CONTROL NO: 77865		
31	\$220,337.28	0.77554676	\$170,881.87					
				0	\$0.00	STAT	999999	STATE OF WISCONSIN
				0.00361990	\$618.57	CNTY	57	SAWYER COUNTY
				0.00123040	\$210.25	MUNI	57014	TOWN OF LENROOT
				0.00693430	\$1,184.95	REG	572478	SCH D OF HAYWARD COMMUNITY
				0.00031960	\$54.62	VTAE	001700	NORTHWOOD TECHNICAL COLLEGE
Parcel Total:					\$2,068.39			

File Number Total: \$2,068.39

FILE NO: FI 2583 *			DATE OF PURCHASE: 05/14/1998			GRANTOR: ROBERT GERSBACH		
LEGAL DESCRIPTION: T42 R09-W S27 PT OF SESE BIG IS-NELSON				PARCEL NO: 14-942-27-4401		CONTROL NO: 80441		
8.57	\$151,849.56	0.77554676	\$117,766.43					
				0	\$0.00	STAT	999999	STATE OF WISCONSIN
				0.00361990	\$426.30	CNTY	57	SAWYER COUNTY
				0.00123040	\$144.90	MUNI	57014	TOWN OF LENROOT
				0.00693430	\$816.63	REG	572478	SCH D OF HAYWARD COMMUNITY
				0.00031960	\$37.64	VTAE	001700	NORTHWOOD TECHNICAL COLLEGE
Parcel Total:					\$1,425.47			

File Number Total: \$1,425.47



State of Wisconsin / Department of Natural Resources

Tony Evers , Governor

Adam N Payne , Secretary

5/22/2023

Chapter 70.114 - Aids Payment Worksheet For Tax Year 2022(Payment Year 2023) - Payment Due January 31, 2023

5760 of 7056

FILE NO: FI 2628 *				DATE OF PURCHASE: 12/28/1999				GRANTOR: VIRGINIA WHITE			
LEGAL DESCRIPTION: T41 R08-W S08 PT OF NESE				PARCEL NO: 14-841-08-4102				CONTROL NO: 83345			
18	\$97,090.21	0.77554676	\$75,298.00								
				0	\$0.00	STAT	999999	STATE OF WISCONSIN			
				0.00361990	\$272.57	CNTY	57	SAWYER COUNTY			
				0.00123040	\$92.65	MUNI	57014	TOWN OF LENROOT			
				0.00693430	\$522.14	REG	572478	SCH D OF HAYWARD COMMUNITY			
				0.00031960	\$24.07	VTAE	001700	NORTHWOOD TECHNICAL COLLEGE			
Parcel Total:					\$911.43						

File Number Total:					\$911.43						
--------------------	--	--	--	--	----------	--	--	--	--	--	--

FILE NO: FI 2637 *				DATE OF PURCHASE: 02/28/2000				GRANTOR: ANN EWIG REVOCABLE TRUST			
LEGAL DESCRIPTION: T42 R09-W S35 PT OF NWNW				PARCEL NO: 014-942-35-2201				CONTROL NO: 83712			
20	\$116,463.84	0.77554676	\$90,323.15								
				0	\$0.00	STAT	999999	STATE OF WISCONSIN			
				0.00361990	\$326.96	CNTY	57	SAWYER COUNTY			
				0.00123040	\$111.13	MUNI	57014	TOWN OF LENROOT			
				0.00693430	\$626.33	REG	572478	SCH D OF HAYWARD COMMUNITY			
				0.00031960	\$28.87	VTAE	001700	NORTHWOOD TECHNICAL COLLEGE			
Parcel Total:					\$1,093.29						



State of Wisconsin / Department of Natural Resources

Tony Evers , Governor

Adam N Payne , Secretary

5/22/2023

Chapter 70.114 - Aids Payment Worksheet For Tax Year 2022(Payment Year 2023) - Payment Due January 31, 2023

5761 of 7056

LEGAL DESCRIPTION: T42 R09-W S35 PT OF NENW				PARCEL NO: 014-942-35-2101				CONTROL NO: 83713	
10	\$32,646.04	0.77554676	\$25,318.53	0	\$0.00	STAT	999999	STATE OF WISCONSIN	
				0.00361990	\$91.65	CNTY	57	SAWYER COUNTY	
				0.00123040	\$31.15	MUNI	57014	TOWN OF LENROOT	
				0.00693430	\$175.57	REG	572478	SCH D OF HAYWARD COMMUNITY	
				0.00031960	\$8.09	VTAE	001700	NORTHWOOD TECHNICAL COLLEGE	
Parcel Total:				\$306.46					

LEGAL DESCRIPTION: T42 R09-W S35 PT OF SWNW				PARCEL NO: 014-942-35-2301				CONTROL NO: 83714	
3	\$22,461.25	0.77554676	\$17,419.75	0	\$0.00	STAT	999999	STATE OF WISCONSIN	
				0.00361990	\$63.06	CNTY	57	SAWYER COUNTY	
				0.00123040	\$21.43	MUNI	57014	TOWN OF LENROOT	
				0.00693430	\$120.79	REG	572478	SCH D OF HAYWARD COMMUNITY	
				0.00031960	\$5.57	VTAE	001700	NORTHWOOD TECHNICAL COLLEGE	
Parcel Total:				\$210.85					

LEGAL DESCRIPTION: T42 R09-W S35 PT OF SENW				PARCEL NO: 014-942-35-2401				CONTROL NO: 83715	
17.95	\$107,189.72	0.77554676	\$83,130.64	0	\$0.00	STAT	999999	STATE OF WISCONSIN	
				0.00361990	\$300.92	CNTY	57	SAWYER COUNTY	
				0.00123040	\$102.28	MUNI	57014	TOWN OF LENROOT	
				0.00693430	\$576.45	REG	572478	SCH D OF HAYWARD COMMUNITY	
				0.00031960	\$26.57	VTAE	001700	NORTHWOOD TECHNICAL COLLEGE	
Parcel Total:				\$1,006.22					



State of Wisconsin / Department of Natural Resources

Tony Evers , Governor

Adam N Payne , Secretary

5/22/2023

Chapter 70.114 - Aids Payment Worksheet For Tax Year 2022(Payment Year 2023) - Payment Due January 31, 2023

5762 of 7056

LEGAL DESCRIPTION: T42 R09-W S35 PT OF NWNE				PARCEL NO: 014-942-35-1201			CONTROL NO: 83716		
12	\$89,037.30	0.77554676	\$69,052.59						
				0	\$0.00	STAT	999999	STATE OF WISCONSIN	
				0.00361990	\$249.96	CNTY	57	SAWYER COUNTY	
				0.00123040	\$84.96	MUNI	57014	TOWN OF LENROOT	
				0.00693430	\$478.83	REG	572478	SCH D OF HAYWARD COMMUNITY	
				0.00031960	\$22.07	VTAE	001700	NORTHWOOD TECHNICAL COLLEGE	
Parcel Total:					\$835.82				

LEGAL DESCRIPTION: T42 R09-W S35 PT OF SWNE				PARCEL NO: 014-942-35-1301			CONTROL NO: 83717		
0.05	\$16.09	0.77554676	\$12.48						
				0	\$0.00	STAT	999999	STATE OF WISCONSIN	
				0.00361990	\$0.05	CNTY	57	SAWYER COUNTY	
				0.00123040	\$0.02	MUNI	57014	TOWN OF LENROOT	
				0.00693430	\$0.09	REG	572478	SCH D OF HAYWARD COMMUNITY	
				0.00031960	\$0.00	VTAE	001700	NORTHWOOD TECHNICAL COLLEGE	
Parcel Total:					\$0.16				

LEGAL DESCRIPTION: T42 R09-W S35 PT OF NENE				PARCEL NO: 014-942-35-1101			CONTROL NO: 83718		
1	\$18,712.35	0.77554676	\$14,512.30						
				0	\$0.00	STAT	999999	STATE OF WISCONSIN	
				0.00361990	\$52.53	CNTY	57	SAWYER COUNTY	
				0.00123040	\$17.86	MUNI	57014	TOWN OF LENROOT	
				0.00693430	\$100.63	REG	572478	SCH D OF HAYWARD COMMUNITY	
				0.00031960	\$4.64	VTAE	001700	NORTHWOOD TECHNICAL COLLEGE	
Parcel Total:					\$175.66				



State of Wisconsin / Department of Natural Resources

Tony Evers , Governor

Adam N Payne , Secretary

5/22/2023

Chapter 70.114 - Aids Payment Worksheet For Tax Year 2022(Payment Year 2023) - Payment Due January 31, 2023

5763 of 7056

File Number Total: \$3,628.46

FILE NO: FI 2779 *

DATE OF PURCHASE: 12/20/2003

GRANTOR: FORREST G THANNUM, ET AL

LEGAL DESCRIPTION: T42 R08-W S28 W1/2 OF SWSW

PARCEL NO: 014-842-28-3301

CONTROL NO: 89851

20 \$34,997.18 0.77554676 \$27,141.95

0 \$0.00 STAT 999999 STATE OF WISCONSIN

0.00361990 \$98.25 CNTY 57 SAWYER COUNTY

0.00123040 \$33.40 MUNI 57014 TOWN OF LENROOT

0.00693430 \$188.21 REG 572478 SCH D OF HAYWARD COMMUNITY

0.00031960 \$8.68 VTAE 001700 NORTHWOOD TECHNICAL COLLEGE

Parcel Total: \$328.54

File Number Total: \$328.54

Municipality Total: \$8,362.29



State of Wisconsin / Department of Natural Resources

Tony Evers , Governor

Adam N Payne , Secretary

5/22/2023

Chapter 70.114 - Aids Payment Worksheet For Tax Year 2022(Payment Year 2023) - Payment Due January 31, 2023

5764 of 7056

DETAIL FOR TOWN OF OJIBWA, SAWYER COUNTY

Acres	Est. Adjust. Purch. Price	Level of Assessment	Adjusted Local Value	Net Gen. Tax Rate	Calc. Aid Pay Amount	----- Taxing Jurisdiction -----		
						Type	Code	Description
FILE NO: P 1846 *			DATE OF PURCHASE: 08/02/2004			GRANTOR: WI DEPARTMENT OF TRANSPORTAT		
LEGAL DESCRIPTION: T38 R06-W S03 PT GV LT 5				PARCEL NO: 091768		CONTROL NO: 91768		
3.27	\$2,359.54	0.84429826	\$1,992.15					
				0	\$0.00	STAT	999999	STATE OF WISCONSIN
				0.00332490	\$6.62	CNTY	57	SAWYER COUNTY
				0.00216150	\$4.31	MUNI	57020	TOWN OF OJIBWA
				0.00724740	\$14.44	REG	576615	SCH D OF WINTER
				0.00029360	\$0.58	VTAE	001700	NORTHWOOD TECHNICAL COLLEGE
Parcel Total:					\$25.95			

LEGAL DESCRIPTION: T38 R06-W S04 PT GV LT 1				PARCEL NO: 091769		CONTROL NO: 91769		
2.76	\$1,991.54	0.84429826	\$1,681.45					
				0	\$0.00	STAT	999999	STATE OF WISCONSIN
				0.00332490	\$5.59	CNTY	57	SAWYER COUNTY
				0.00216150	\$3.63	MUNI	57020	TOWN OF OJIBWA
				0.00724740	\$12.19	REG	576615	SCH D OF WINTER
				0.00029360	\$0.49	VTAE	001700	NORTHWOOD TECHNICAL COLLEGE
Parcel Total:					\$21.90			



State of Wisconsin / Department of Natural Resources

Tony Evers , Governor

Adam N Payne , Secretary

5/22/2023

Chapter 70.114 - Aids Payment Worksheet For Tax Year 2022(Payment Year 2023) - Payment Due January 31, 2023

5765 of 7056

LEGAL DESCRIPTION: T38 R06-W S07 PT GV LT 1 PARCEL NO: 091770 CONTROL NO: 91770

3.33 \$2,402.83 0.84429826 \$2,028.71

0 \$0.00 STAT 999999 STATE OF WISCONSIN

0.00332490 \$6.75 CNTY 57 SAWYER COUNTY

0.00216150 \$4.39 MUNI 57020 TOWN OF OJIBWA

0.00724740 \$14.70 REG 576615 SCH D OF WINTER

0.00029360 \$0.60 VTAE 001700 NORTHWOOD TECHNICAL COLLEGE

Parcel Total: \$26.44

LEGAL DESCRIPTION: T38 R06-W S07 PT GV LT 2 PARCEL NO: 091771 CONTROL NO: 91771

3.27 \$2,359.54 0.84429826 \$1,992.15

0 \$0.00 STAT 999999 STATE OF WISCONSIN

0.00332490 \$6.62 CNTY 57 SAWYER COUNTY

0.00216150 \$4.31 MUNI 57020 TOWN OF OJIBWA

0.00724740 \$14.44 REG 576615 SCH D OF WINTER

0.00029360 \$0.58 VTAE 001700 NORTHWOOD TECHNICAL COLLEGE

Parcel Total: \$25.95

LEGAL DESCRIPTION: T38 R06-W S07 PT GV LT 3 PARCEL NO: 091772 CONTROL NO: 91772

3.33 \$2,402.83 0.84429826 \$2,028.71

0 \$0.00 STAT 999999 STATE OF WISCONSIN

0.00332490 \$6.75 CNTY 57 SAWYER COUNTY

0.00216150 \$4.39 MUNI 57020 TOWN OF OJIBWA

0.00724740 \$14.70 REG 576615 SCH D OF WINTER

0.00029360 \$0.60 VTAE 001700 NORTHWOOD TECHNICAL COLLEGE

Parcel Total: \$26.44



State of Wisconsin / Department of Natural Resources

Tony Evers , Governor

Adam N Payne , Secretary

5/22/2023

Chapter 70.114 - Aids Payment Worksheet For Tax Year 2022(Payment Year 2023) - Payment Due January 31, 2023

5766 of 7056

LEGAL DESCRIPTION: T38 R06-W S07 PT GV LT 4	PARCEL NO: 091773	CONTROL NO: 91773
---	-------------------	-------------------

1.61	\$1,161.74	0.84429826	\$980.85	
------	------------	------------	----------	--

0	\$0.00	STAT	999999	STATE OF WISCONSIN
0.00332490	\$3.26	CNTY	57	SAWYER COUNTY
0.00216150	\$2.12	MUNI	57020	TOWN OF OJIBWA
0.00724740	\$7.11	REG	576615	SCH D OF WINTER
0.00029360	\$0.29	VTAE	001700	NORTHWOOD TECHNICAL COLLEGE

Parcel Total:	\$12.78
---------------	---------

LEGAL DESCRIPTION: T38 R06-W S08 PT GV LT 2	PARCEL NO: 091774	CONTROL NO: 91774
---	-------------------	-------------------

0.57	\$411.30	0.84429826	\$347.26	
------	----------	------------	----------	--

0	\$0.00	STAT	999999	STATE OF WISCONSIN
0.00332490	\$1.15	CNTY	57	SAWYER COUNTY
0.00216150	\$0.75	MUNI	57020	TOWN OF OJIBWA
0.00724740	\$2.52	REG	576615	SCH D OF WINTER
0.00029360	\$0.10	VTAE	001700	NORTHWOOD TECHNICAL COLLEGE

Parcel Total:	\$4.52
---------------	--------

LEGAL DESCRIPTION: T38 R06-W S08 PT GV LT 3	PARCEL NO: 091775	CONTROL NO: 91775
---	-------------------	-------------------

3.21	\$2,316.25	0.84429826	\$1,955.60	
------	------------	------------	------------	--

0	\$0.00	STAT	999999	STATE OF WISCONSIN
0.00332490	\$6.50	CNTY	57	SAWYER COUNTY
0.00216150	\$4.23	MUNI	57020	TOWN OF OJIBWA
0.00724740	\$14.17	REG	576615	SCH D OF WINTER
0.00029360	\$0.57	VTAE	001700	NORTHWOOD TECHNICAL COLLEGE

Parcel Total:	\$25.47
---------------	---------



State of Wisconsin / Department of Natural Resources

Tony Evers , Governor

Adam N Payne , Secretary

5/22/2023

Chapter 70.114 - Aids Payment Worksheet For Tax Year 2022(Payment Year 2023) - Payment Due January 31, 2023

5767 of 7056

LEGAL DESCRIPTION: T38 R06-W S08 PT GV LT 4				PARCEL NO: 091776			CONTROL NO: 91776	
3.33	\$2,402.83	0.84429826	\$2,028.71	0	\$0.00	STAT	999999	STATE OF WISCONSIN
				0.00332490	\$6.75	CNTY	57	SAWYER COUNTY
				0.00216150	\$4.39	MUNI	57020	TOWN OF OJIBWA
				0.00724740	\$14.70	REG	576615	SCH D OF WINTER
				0.00029360	\$0.60	VTAE	001700	NORTHWOOD TECHNICAL COLLEGE
Parcel Total:					\$26.44			

LEGAL DESCRIPTION: T38 R06-W S08 PT GV LT 7				PARCEL NO: 091777			CONTROL NO: 91777	
1.84	\$1,327.69	0.84429826	\$1,120.97	0	\$0.00	STAT	999999	STATE OF WISCONSIN
				0.00332490	\$3.73	CNTY	57	SAWYER COUNTY
				0.00216150	\$2.42	MUNI	57020	TOWN OF OJIBWA
				0.00724740	\$8.12	REG	576615	SCH D OF WINTER
				0.00029360	\$0.33	VTAE	001700	NORTHWOOD TECHNICAL COLLEGE
Parcel Total:					\$14.60			

LEGAL DESCRIPTION: T38 R06-W S08 PT GV LT 8				PARCEL NO: 091778			CONTROL NO: 91778	
3.04	\$2,193.57	0.84429826	\$1,852.03	0	\$0.00	STAT	999999	STATE OF WISCONSIN
				0.00332490	\$6.16	CNTY	57	SAWYER COUNTY
				0.00216150	\$4.00	MUNI	57020	TOWN OF OJIBWA
				0.00724740	\$13.42	REG	576615	SCH D OF WINTER
				0.00029360	\$0.54	VTAE	001700	NORTHWOOD TECHNICAL COLLEGE
Parcel Total:					\$24.12			



State of Wisconsin / Department of Natural Resources

Tony Evers , Governor

Adam N Payne , Secretary

5/22/2023

**Chapter 70.114 - Aids Payment Worksheet For Tax Year 2022(Payment Year 2023) - Payment Due
January 31, 2023**

5768 of 7056

LEGAL DESCRIPTION: T38 R06-W S09 PT GV LT 2				PARCEL NO: 091779	CONTROL NO: 91779			
3.06	\$2,208.01	0.84429826	\$1,864.22					
				0	\$0.00	STAT	999999	STATE OF WISCONSIN
				0.00332490	\$6.20	CNTY	57	SAWYER COUNTY
				0.00216150	\$4.03	MUNI	57020	TOWN OF OJIBWA
				0.00724740	\$13.51	REG	576615	SCH D OF WINTER
				0.00029360	\$0.55	VTAE	001700	NORTHWOOD TECHNICAL COLLEGE
Parcel Total:					\$24.29			

LEGAL DESCRIPTION: T38 R06-W S09 PT GV LT 3				PARCEL NO: 091780	CONTROL NO: 91780			
3.01	\$2,171.93	0.84429826	\$1,833.76					
				0	\$0.00	STAT	999999	STATE OF WISCONSIN
				0.00332490	\$6.10	CNTY	57	SAWYER COUNTY
				0.00216150	\$3.96	MUNI	57020	TOWN OF OJIBWA
				0.00724740	\$13.29	REG	576615	SCH D OF WINTER
				0.00029360	\$0.54	VTAE	001700	NORTHWOOD TECHNICAL COLLEGE
Parcel Total:					\$23.89			

LEGAL DESCRIPTION: T38 R06-W S09 PT GV LT 4				PARCEL NO: 091781	CONTROL NO: 91781			
3.1	\$2,236.88	0.84429826	\$1,888.59					
				0	\$0.00	STAT	999999	STATE OF WISCONSIN
				0.00332490	\$6.28	CNTY	57	SAWYER COUNTY
				0.00216150	\$4.08	MUNI	57020	TOWN OF OJIBWA
				0.00724740	\$13.69	REG	576615	SCH D OF WINTER
				0.00029360	\$0.55	VTAE	001700	NORTHWOOD TECHNICAL COLLEGE
Parcel Total:					\$24.60			



State of Wisconsin / Department of Natural Resources

Tony Evers , Governor

Adam N Payne , Secretary

5/22/2023

Chapter 70.114 - Aids Payment Worksheet For Tax Year 2022(Payment Year 2023) - Payment Due January 31, 2023

5769 of 7056

LEGAL DESCRIPTION: T38 R06-W S09 PT OF NENE	PARCEL NO: 095046	CONTROL NO: 95046
---	-------------------	-------------------

3.1	\$1,949.58	0.84429826	\$1,646.03
-----	------------	------------	------------

0	\$0.00	STAT	999999	STATE OF WISCONSIN
0.00332490	\$5.47	CNTY	57	SAWYER COUNTY
0.00216150	\$3.56	MUNI	57020	TOWN OF OJIBWA
0.00724740	\$11.93	REG	576615	SCH D OF WINTER
0.00029360	\$0.48	VTAE	001700	NORTHWOOD TECHNICAL COLLEGE

Parcel Total:	\$21.44
---------------	---------

LEGAL DESCRIPTION: T38 R06-W S07 PT OF NWSW	PARCEL NO: 095047	CONTROL NO: 95047
---	-------------------	-------------------

1.61	\$1,012.53	0.84429826	\$854.88
------	------------	------------	----------

0	\$0.00	STAT	999999	STATE OF WISCONSIN
0.00332490	\$2.84	CNTY	57	SAWYER COUNTY
0.00216150	\$1.85	MUNI	57020	TOWN OF OJIBWA
0.00724740	\$6.20	REG	576615	SCH D OF WINTER
0.00029360	\$0.25	VTAE	001700	NORTHWOOD TECHNICAL COLLEGE

Parcel Total:	\$11.14
---------------	---------

File Number Total:	\$339.97
--------------------	----------

Municipality Total:	\$339.97
---------------------	----------



State of Wisconsin / Department of Natural Resources

Tony Evers , Governor

Adam N Payne , Secretary

5/22/2023

Chapter 70.114 - Aids Payment Worksheet For Tax Year 2022(Payment Year 2023) - Payment Due January 31, 2023

5770 of 7056

DETAIL FOR TOWN OF RADISSON, SAWYER COUNTY

Acres	Est. Adjust. Purch. Price	Level of Assessment	Adjusted Local Value	Net Gen. Tax Rate	Calc. Aid Pay Amount	----- Taxing Jurisdiction -----		
						Type	Code	Description
FILE NO: P 1792 *		DATE OF PURCHASE: 01/20/2003				GRANTOR: MARY ANN DAVISSON		
LEGAL DESCRIPTION: T38 R07-W S13 LT4-CSM5718				PARCEL NO: 022-738-13-5308		CONTROL NO: 89162		
1	\$24,205.57	0.87792268	\$21,250.62					
				0	\$0.00	STAT	999999	STATE OF WISCONSIN
				0.00321840	\$68.39	CNTY	57	SAWYER COUNTY
				0.00306980	\$65.24	MUNI	57022	TOWN OF RADISSON
				0.00701530	\$149.08	REG	576615	SCH D OF WINTER
				0.00028420	\$6.04	VTAE	001700	NORTHWOOD TECHNICAL COLLEGE
Parcel Total:					\$288.75			

LEGAL DESCRIPTION: T38 R07-W S13 LT5-CSM5718				PARCEL NO: 022-738-13-5310		CONTROL NO: 89164		
2.77	\$32,951.27	0.87792268	\$28,928.67					
				0	\$0.00	STAT	999999	STATE OF WISCONSIN
				0.00321840	\$93.11	CNTY	57	SAWYER COUNTY
				0.00306980	\$88.81	MUNI	57022	TOWN OF RADISSON
				0.00701530	\$202.94	REG	576615	SCH D OF WINTER
				0.00028420	\$8.22	VTAE	001700	NORTHWOOD TECHNICAL COLLEGE
Parcel Total:					\$393.08			



State of Wisconsin / Department of Natural Resources

Tony Evers , Governor

Adam N Payne , Secretary

5/22/2023

Chapter 70.114 - Aids Payment Worksheet For Tax Year 2022(Payment Year 2023) - Payment Due January 31, 2023

5771 of 7056

LEGAL DESCRIPTION: T38 R07-W S13 LT4-CSM5718 PARCEL NO: 022-738-13-5308 CONTROL NO: 89360

0.31 \$7,504.21 0.87792268 \$6,588.12

0 \$0.00 STAT 999999 STATE OF WISCONSIN

0.00321840 \$21.20 CNTY 57 SAWYER COUNTY

0.00306980 \$20.22 MUNI 57022 TOWN OF RADISSON

0.00701530 \$46.22 REG 576615 SCH D OF WINTER

0.00028420 \$1.87 VTAE 001700 NORTHWOOD TECHNICAL COLLEGE

Parcel Total: \$89.51

File Number Total: \$771.34

FILE NO: P 1846 * DATE OF PURCHASE: 08/02/2004 GRANTOR: WI DEPARTMENT OF TRANSPORTAT

LEGAL DESCRIPTION: T38 R07-W S15 PT OF SWSW PARCEL NO: 091782 CONTROL NO: 91782

3 \$1,881.60 0.87792268 \$1,651.90

0 \$0.00 STAT 999999 STATE OF WISCONSIN

0.00321840 \$5.32 CNTY 57 SAWYER COUNTY

0.00306980 \$5.07 MUNI 57022 TOWN OF RADISSON

0.00701530 \$11.59 REG 576615 SCH D OF WINTER

0.00028420 \$0.47 VTAE 001700 NORTHWOOD TECHNICAL COLLEGE

Parcel Total: \$22.45



State of Wisconsin / Department of Natural Resources

Tony Evers , Governor

Adam N Payne , Secretary

5/22/2023

Chapter 70.114 - Aids Payment Worksheet For Tax Year 2022(Payment Year 2023) - Payment Due January 31, 2023

5772 of 7056

LEGAL DESCRIPTION: T38 R07-W S15 PT OF SESW				PARCEL NO: 091783				CONTROL NO: 91783	
3	\$1,881.60	0.87792268	\$1,651.90						
				0	\$0.00	STAT	999999	STATE OF WISCONSIN	
				0.00321840	\$5.32	CNTY	57	SAWYER COUNTY	
				0.00306980	\$5.07	MUNI	57022	TOWN OF RADISSON	
				0.00701530	\$11.59	REG	576615	SCH D OF WINTER	
				0.00028420	\$0.47	VTAE	001700	NORTHWOOD TECHNICAL COLLEGE	
Parcel Total:					\$22.45				

LEGAL DESCRIPTION: T38 R07-W S16 PT OF SWSW				PARCEL NO: 091784				CONTROL NO: 91784	
2.56	\$1,605.63	0.87792268	\$1,409.62						
				0	\$0.00	STAT	999999	STATE OF WISCONSIN	
				0.00321840	\$4.54	CNTY	57	SAWYER COUNTY	
				0.00306980	\$4.33	MUNI	57022	TOWN OF RADISSON	
				0.00701530	\$9.89	REG	576615	SCH D OF WINTER	
				0.00028420	\$0.40	VTAE	001700	NORTHWOOD TECHNICAL COLLEGE	
Parcel Total:					\$19.16				

LEGAL DESCRIPTION: T38 R07-W S16 PT OF SESW				PARCEL NO: 091785				CONTROL NO: 91785	
3.1	\$1,944.32	0.87792268	\$1,706.96						
				0	\$0.00	STAT	999999	STATE OF WISCONSIN	
				0.00321840	\$5.49	CNTY	57	SAWYER COUNTY	
				0.00306980	\$5.24	MUNI	57022	TOWN OF RADISSON	
				0.00701530	\$11.97	REG	576615	SCH D OF WINTER	
				0.00028420	\$0.49	VTAE	001700	NORTHWOOD TECHNICAL COLLEGE	
Parcel Total:					\$23.19				



State of Wisconsin / Department of Natural Resources

Tony Evers , Governor

Adam N Payne , Secretary

5/22/2023

Chapter 70.114 - Aids Payment Worksheet For Tax Year 2022(Payment Year 2023) - Payment Due January 31, 2023

5773 of 7056

LEGAL DESCRIPTION: T38 R07-W S16 PT OF SWSE	PARCEL NO: 091786	CONTROL NO: 91786
---	-------------------	-------------------

3.1	\$1,944.32	0.87792268	\$1,706.96	
-----	------------	------------	------------	--

0	\$0.00	STAT	999999	STATE OF WISCONSIN
0.00321840	\$5.49	CNTY	57	SAWYER COUNTY
0.00306980	\$5.24	MUNI	57022	TOWN OF RADISSON
0.00701530	\$11.97	REG	576615	SCH D OF WINTER
0.00028420	\$0.49	VTAE	001700	NORTHWOOD TECHNICAL COLLEGE

Parcel Total:	\$23.19
---------------	---------

LEGAL DESCRIPTION: T38 R07-W S16 PT OF SESE	PARCEL NO: 091787	CONTROL NO: 91787
---	-------------------	-------------------

3.1	\$1,944.32	0.87792268	\$1,706.96	
-----	------------	------------	------------	--

0	\$0.00	STAT	999999	STATE OF WISCONSIN
0.00321840	\$5.49	CNTY	57	SAWYER COUNTY
0.00306980	\$5.24	MUNI	57022	TOWN OF RADISSON
0.00701530	\$11.97	REG	576615	SCH D OF WINTER
0.00028420	\$0.49	VTAE	001700	NORTHWOOD TECHNICAL COLLEGE

Parcel Total:	\$23.19
---------------	---------

LEGAL DESCRIPTION: T38 R07-W S17 PT OF SWNW	PARCEL NO: 091788	CONTROL NO: 91788
---	-------------------	-------------------

2.67	\$1,674.62	0.87792268	\$1,470.19	
------	------------	------------	------------	--

0	\$0.00	STAT	999999	STATE OF WISCONSIN
0.00321840	\$4.73	CNTY	57	SAWYER COUNTY
0.00306980	\$4.51	MUNI	57022	TOWN OF RADISSON
0.00701530	\$10.31	REG	576615	SCH D OF WINTER
0.00028420	\$0.42	VTAE	001700	NORTHWOOD TECHNICAL COLLEGE

Parcel Total:	\$19.97
---------------	---------



State of Wisconsin / Department of Natural Resources

Tony Evers , Governor

Adam N Payne , Secretary

5/22/2023

Chapter 70.114 - Aids Payment Worksheet For Tax Year 2022(Payment Year 2023) - Payment Due January 31, 2023

5774 of 7056

LEGAL DESCRIPTION: T38 R07-W S17 PT OF NWSW				PARCEL NO: 091789			CONTROL NO: 91789		
0.8	\$501.76	0.87792268	\$440.50	0	\$0.00	STAT	999999	STATE OF WISCONSIN	
				0.00321840	\$1.42	CNTY	57	SAWYER COUNTY	
				0.00306980	\$1.35	MUNI	57022	TOWN OF RADISSON	
				0.00701530	\$3.09	REG	576615	SCH D OF WINTER	
				0.00028420	\$0.13	VTAE	001700	NORTHWOOD TECHNICAL COLLEGE	
Parcel Total:					\$5.99				

LEGAL DESCRIPTION: T38 R07-W S17 PT OF NESW				PARCEL NO: 091790			CONTROL NO: 91790		
3.33	\$2,088.57	0.87792268	\$1,833.60	0	\$0.00	STAT	999999	STATE OF WISCONSIN	
				0.00321840	\$5.90	CNTY	57	SAWYER COUNTY	
				0.00306980	\$5.63	MUNI	57022	TOWN OF RADISSON	
				0.00701530	\$12.86	REG	576615	SCH D OF WINTER	
				0.00028420	\$0.52	VTAE	001700	NORTHWOOD TECHNICAL COLLEGE	
Parcel Total:					\$24.91				

LEGAL DESCRIPTION: T38 R07-W S17 PT OF NWSE				PARCEL NO: 091791			CONTROL NO: 91791		
2.33	\$1,461.37	0.87792268	\$1,282.97	0	\$0.00	STAT	999999	STATE OF WISCONSIN	
				0.00321840	\$4.13	CNTY	57	SAWYER COUNTY	
				0.00306980	\$3.94	MUNI	57022	TOWN OF RADISSON	
				0.00701530	\$9.00	REG	576615	SCH D OF WINTER	
				0.00028420	\$0.36	VTAE	001700	NORTHWOOD TECHNICAL COLLEGE	
Parcel Total:					\$17.43				



State of Wisconsin / Department of Natural Resources

Tony Evers , Governor

Adam N Payne , Secretary

5/22/2023

Chapter 70.114 - Aids Payment Worksheet For Tax Year 2022(Payment Year 2023) - Payment Due January 31, 2023

5775 of 7056

LEGAL DESCRIPTION: T38 R07-W S17 PT OF NESE				PARCEL NO: 091792			CONTROL NO: 91792	
0.32	\$200.70	0.87792268	\$176.20					
				0	\$0.00	STAT	999999	STATE OF WISCONSIN
				0.00321840	\$0.57	CNTY	57	SAWYER COUNTY
				0.00306980	\$0.54	MUNI	57022	TOWN OF RADISSON
				0.00701530	\$1.24	REG	576615	SCH D OF WINTER
				0.00028420	\$0.05	VTAE	001700	NORTHWOOD TECHNICAL COLLEGE
Parcel Total:					\$2.40			

LEGAL DESCRIPTION: T38 R07-W S17 PT OF SESE				PARCEL NO: 091793			CONTROL NO: 91793	
2.93	\$1,837.69	0.87792268	\$1,613.35					
				0	\$0.00	STAT	999999	STATE OF WISCONSIN
				0.00321840	\$5.19	CNTY	57	SAWYER COUNTY
				0.00306980	\$4.95	MUNI	57022	TOWN OF RADISSON
				0.00701530	\$11.32	REG	576615	SCH D OF WINTER
				0.00028420	\$0.46	VTAE	001700	NORTHWOOD TECHNICAL COLLEGE
Parcel Total:					\$21.92			

LEGAL DESCRIPTION: T38 R07-W S17 PT OF SWSE				PARCEL NO: 095049			CONTROL NO: 95049	
1.25	\$657.24	0.87792268	\$577.01					
				0	\$0.00	STAT	999999	STATE OF WISCONSIN
				0.00321840	\$1.86	CNTY	57	SAWYER COUNTY
				0.00306980	\$1.77	MUNI	57022	TOWN OF RADISSON
				0.00701530	\$4.05	REG	576615	SCH D OF WINTER
				0.00028420	\$0.16	VTAE	001700	NORTHWOOD TECHNICAL COLLEGE
Parcel Total:					\$7.84			



State of Wisconsin / Department of Natural Resources

Tony Evers , Governor

Adam N Payne , Secretary

5/22/2023

Chapter 70.114 - Aids Payment Worksheet For Tax Year 2022(Payment Year 2023) - Payment Due
January 31, 2023

5776 of 7056

File Number Total: \$234.09

Municipality Total: \$1,005.43



State of Wisconsin / Department of Natural Resources

Tony Evers , Governor

Adam N Payne , Secretary

5/22/2023

Chapter 70.114 - Aids Payment Worksheet For Tax Year 2022(Payment Year 2023) - Payment Due January 31, 2023

5777 of 7056

DETAIL FOR TOWN OF ROUND LAKE, SAWYER COUNTY

Acres	Est. Adjust. Purch. Price	Level of Assessment	Adjusted Local Value	Net Gen. Tax Rate	Calc. Aid Pay Amount	Taxing Jurisdiction Type	Code	Description
FILE NO: FI 2628 *			DATE OF PURCHASE: 12/28/1999			GRANTOR: VIRGINIA WHITE		
LEGAL DESCRIPTION: T41 R08-W S09 SWNE				PARCEL NO: 024-841-09-1301		CONTROL NO: 83346		
40	\$87,188.71	0.72603492	\$63,302.04					
				0	\$0.00	STAT	999999	STATE OF WISCONSIN
				0.003892	\$246.37	CNTY	57	SAWYER COUNTY
				0.00084440	\$53.45	MUNI	57024	TOWN OF ROUND LAKE
				0.00745580	\$471.97	REG	572478	SCH D OF HAYWARD COMMUNITY
				0.00034370	\$21.76	VTAE	001700	NORTHWOOD TECHNICAL COLLEGE
Parcel Total:					\$793.55			

LEGAL DESCRIPTION: T41 R08-W S09 SWNW				PARCEL NO: 024-841-09-2301;2302		CONTROL NO: 83347		
40	\$66,148.57	0.72603492	\$48,026.17					
				0	\$0.00	STAT	999999	STATE OF WISCONSIN
				0.003892	\$186.92	CNTY	57	SAWYER COUNTY
				0.00084440	\$40.55	MUNI	57024	TOWN OF ROUND LAKE
				0.00745580	\$358.07	REG	572478	SCH D OF HAYWARD COMMUNITY
				0.00034370	\$16.51	VTAE	001700	NORTHWOOD TECHNICAL COLLEGE
Parcel Total:					\$602.05			



State of Wisconsin / Department of Natural Resources

Tony Evers , Governor

Adam N Payne , Secretary

5/22/2023

Chapter 70.114 - Aids Payment Worksheet For Tax Year 2022(Payment Year 2023) - Payment Due January 31, 2023

5778 of 7056

LEGAL DESCRIPTION: T41 R08-W S09 SENW	PARCEL NO: 024-841-09-2401;2402	CONTROL NO: 83348
---------------------------------------	---------------------------------	-------------------

40	\$51,117.65	0.72603492	\$37,113.20
----	-------------	------------	-------------

0	\$0.00	STAT	999999	STATE OF WISCONSIN
0.003892	\$144.45	CNTY	57	SAWYER COUNTY
0.00084440	\$31.34	MUNI	57024	TOWN OF ROUND LAKE
0.00745580	\$276.71	REG	572478	SCH D OF HAYWARD COMMUNITY
0.00034370	\$12.75	VTAE	001700	NORTHWOOD TECHNICAL COLLEGE

Parcel Total:	\$465.25
---------------	----------

LEGAL DESCRIPTION: T41 R08-W S09 NESW	PARCEL NO: 024-841-09-3101	CONTROL NO: 83349
---------------------------------------	----------------------------	-------------------

40	\$108,228.84	0.72603492	\$78,577.92
----	--------------	------------	-------------

0	\$0.00	STAT	999999	STATE OF WISCONSIN
0.003892	\$305.83	CNTY	57	SAWYER COUNTY
0.00084440	\$66.35	MUNI	57024	TOWN OF ROUND LAKE
0.00745580	\$585.86	REG	572478	SCH D OF HAYWARD COMMUNITY
0.00034370	\$27.01	VTAE	001700	NORTHWOOD TECHNICAL COLLEGE

Parcel Total:	\$985.05
---------------	----------

LEGAL DESCRIPTION: T41 R08-W S09 NWSW	PARCEL NO: 024-841-09-3201;3202	CONTROL NO: 83350
---------------------------------------	---------------------------------	-------------------

40	\$58,633.11	0.72603492	\$42,569.69
----	-------------	------------	-------------

0	\$0.00	STAT	999999	STATE OF WISCONSIN
0.003892	\$165.68	CNTY	57	SAWYER COUNTY
0.00084440	\$35.95	MUNI	57024	TOWN OF ROUND LAKE
0.00745580	\$317.39	REG	572478	SCH D OF HAYWARD COMMUNITY
0.00034370	\$14.63	VTAE	001700	NORTHWOOD TECHNICAL COLLEGE

Parcel Total:	\$533.65
---------------	----------



State of Wisconsin / Department of Natural Resources

Tony Evers , Governor

Adam N Payne , Secretary

5/22/2023

Chapter 70.114 - Aids Payment Worksheet For Tax Year 2022(Payment Year 2023) - Payment Due January 31, 2023

5779 of 7056

LEGAL DESCRIPTION: T41 R08-W S09 PT OF NWSE	PARCEL NO: 024-841-09-4202	CONTROL NO: 83351
---	----------------------------	-------------------

10	\$30,093.20	0.72603492	\$21,848.72
----	-------------	------------	-------------

0	\$0.00	STAT	999999	STATE OF WISCONSIN
0.003892	\$85.04	CNTY	57	SAWYER COUNTY
0.00084440	\$18.45	MUNI	57024	TOWN OF ROUND LAKE
0.00745580	\$162.90	REG	572478	SCH D OF HAYWARD COMMUNITY
0.00034370	\$7.51	VTAE	001700	NORTHWOOD TECHNICAL COLLEGE

Parcel Total:	\$273.90
---------------	----------

File Number Total:	\$3,653.45
--------------------	------------

FILE NO: WR 595 *	DATE OF PURCHASE: 11/15/2006	GRANTOR: ROBERT R WARDER
-------------------	------------------------------	--------------------------

LEGAL DESCRIPTION: T41 R07-W S35 NWNW	PARCEL NO: 024-741-35 2201	CONTROL NO: 96936
---------------------------------------	----------------------------	-------------------

48	\$125,592.81	0.72603492	\$91,184.76
----	--------------	------------	-------------

0	\$0.00	STAT	999999	STATE OF WISCONSIN
0.003892	\$354.89	CNTY	57	SAWYER COUNTY
0.00084440	\$76.99	MUNI	57024	TOWN OF ROUND LAKE
0.00745580	\$679.86	REG	572478	SCH D OF HAYWARD COMMUNITY
0.00034370	\$31.34	VTAE	001700	NORTHWOOD TECHNICAL COLLEGE

Parcel Total:	\$1,143.08
---------------	------------



State of Wisconsin / Department of Natural Resources

Tony Evers , Governor

Adam N Payne , Secretary

5/22/2023

Chapter 70.114 - Aids Payment Worksheet For Tax Year 2022(Payment Year 2023) - Payment Due January 31, 2023

5780 of 7056

LEGAL DESCRIPTION: T41 R07-W S35 SWNW	PARCEL NO: 024-741-35 2301	CONTROL NO: 96937
---------------------------------------	----------------------------	-------------------

48	\$176,614.44	0.72603492	\$128,228.25
----	--------------	------------	--------------

0	\$0.00	STAT	999999	STATE OF WISCONSIN
0.003892	\$499.07	CNTY	57	SAWYER COUNTY
0.00084440	\$108.27	MUNI	57024	TOWN OF ROUND LAKE
0.00745580	\$956.05	REG	572478	SCH D OF HAYWARD COMMUNITY
0.00034370	\$44.07	VTAE	001700	NORTHWOOD TECHNICAL COLLEGE

Parcel Total:	\$1,607.46
---------------	------------

LEGAL DESCRIPTION: T41 R07-W S35 NWSW	PARCEL NO: 024-741-35 3201	CONTROL NO: 96938
---------------------------------------	----------------------------	-------------------

48	\$176,614.44	0.72603492	\$128,228.25
----	--------------	------------	--------------

0	\$0.00	STAT	999999	STATE OF WISCONSIN
0.003892	\$499.07	CNTY	57	SAWYER COUNTY
0.00084440	\$108.27	MUNI	57024	TOWN OF ROUND LAKE
0.00745580	\$956.05	REG	572478	SCH D OF HAYWARD COMMUNITY
0.00034370	\$44.07	VTAE	001700	NORTHWOOD TECHNICAL COLLEGE

Parcel Total:	\$1,607.46
---------------	------------

File Number Total:	\$4,358.00
--------------------	------------

Municipality Total:	\$8,011.45
---------------------	------------



State of Wisconsin / Department of Natural Resources

Tony Evers , Governor

Adam N Payne , Secretary

5/22/2023

Chapter 70.114 - Aids Payment Worksheet For Tax Year 2022(Payment Year 2023) - Payment Due January 31, 2023

5781 of 7056

DETAIL FOR TOWN OF SAND LAKE, SAWYER COUNTY

Acres	Est. Adjust. Purch. Price	Level of Assessment	Adjusted Local Value	Net Gen. Tax Rate	Calc. Aid Pay Amount	Taxing Jurisdiction Type	Code	Description
FILE NO: FM 10197 *			DATE OF PURCHASE: 07/07/2014			GRANTOR: Arlene A Bleuel		
LEGAL DESCRIPTION: T39 R09-W S22 PT GV LT 5					PARCEL NO: 57-026-2-39-09-22-5 05-005-000090		CONTROL NO: 129420	
0.5	\$200,665.30	0.79315548	\$159,158.78					
				0	\$0.00	STAT	999999	STATE OF WISCONSIN
				0.00369060	\$587.39	CNTY	57	SAWYER COUNTY
				0.00091240	\$145.22	MUNI	57026	TOWN OF SAND LAKE
				0.00706990	\$1,125.23	REG	572478	SCH D OF HAYWARD COMMUNITY
				0.00032590	\$51.87	VTAE	001700	NORTHWOOD TECHNICAL COLLEGE
Parcel Total:					\$1,909.71			
LEGAL DESCRIPTION: T39 R09-W S22 PT GV LT 6					PARCEL NO: 57-026-2-39-09-22-5 05-005-000090		CONTROL NO: 129421	
0.07	\$28,093.14	0.79315548	\$22,282.23					
				0	\$0.00	STAT	999999	STATE OF WISCONSIN
				0.00369060	\$82.23	CNTY	57	SAWYER COUNTY
				0.00091240	\$20.33	MUNI	57026	TOWN OF SAND LAKE
				0.00706990	\$157.53	REG	572478	SCH D OF HAYWARD COMMUNITY
				0.00032590	\$7.26	VTAE	001700	NORTHWOOD TECHNICAL COLLEGE
Parcel Total:					\$267.35			
File Number Total:					\$2,177.06			
Municipality Total:					\$2,177.06			



State of Wisconsin / Department of Natural Resources

Tony Evers , Governor

Adam N Payne , Secretary

5/22/2023

Chapter 70.114 - Aids Payment Worksheet For Tax Year 2022(Payment Year 2023) - Payment Due January 31, 2023

5782 of 7056

DETAIL FOR TOWN OF SPIDER LAKE, SAWYER COUNTY

Acres	Est. Adjust. Purch. Price	Level of Assessment	Adjusted Local Value	Net Gen. Tax Rate	Calc. Aid Pay Amount	----- Taxing Jurisdiction -----		
						Type	Code	Description
FILE NO: NA 20026 *			DATE OF PURCHASE: 11/12/2009			GRANTOR: Helania, Ltd.		
LEGAL DESCRIPTION: T42 R07-W S15 NWNW				PARCEL NO: 028-742-15 2201		CONTROL NO: 110080		
40	\$171,733.47	0.77549106	\$133,177.77					
				0	\$0.00	STAT	999999	STATE OF WISCONSIN
				0.00376290	\$501.14	CNTY	57	SAWYER COUNTY
				0.00086510	\$115.21	MUNI	57028	TOWN OF SPIDER LAKE
				0.00720830	\$959.99	REG	572478	SCH D OF HAYWARD COMMUNITY
				0.00033230	\$44.25	VTAE	001700	NORTHWOOD TECHNICAL COLLEGE
Parcel Total:					\$1,620.59			

LEGAL DESCRIPTION: T42 R07-W S15 SWNW				PARCEL NO: 028-742-15 2301		CONTROL NO: 110081		
32.72	\$171,733.47	0.77549106	\$133,177.77					
				0	\$0.00	STAT	999999	STATE OF WISCONSIN
				0.00376290	\$501.14	CNTY	57	SAWYER COUNTY
				0.00086510	\$115.21	MUNI	57028	TOWN OF SPIDER LAKE
				0.00720830	\$959.99	REG	572478	SCH D OF HAYWARD COMMUNITY
				0.00033230	\$44.25	VTAE	001700	NORTHWOOD TECHNICAL COLLEGE
Parcel Total:					\$1,620.59			



State of Wisconsin / Department of Natural Resources

Tony Evers , Governor

Adam N Payne , Secretary

5/22/2023

Chapter 70.114 - Aids Payment Worksheet For Tax Year 2022(Payment Year 2023) - Payment Due January 31, 2023

5783 of 7056

LEGAL DESCRIPTION: T42 R07-W S15 NWSW				PARCEL NO: 028-742-15 3201				CONTROL NO: 110083	
34.02	\$171,733.47	0.77549106	\$133,177.77	0	\$0.00	STAT	999999	STATE OF WISCONSIN	
				0.00376290	\$501.14	CNTY	57	SAWYER COUNTY	
				0.00086510	\$115.21	MUNI	57028	TOWN OF SPIDER LAKE	
				0.00720830	\$959.99	REG	572478	SCH D OF HAYWARD COMMUNITY	
				0.00033230	\$44.25	VTAE	001700	NORTHWOOD TECHNICAL COLLEGE	
Parcel Total:				\$1,620.59					

LEGAL DESCRIPTION: T42 R07-W S16 NENE				PARCEL NO: 028-742-16 1101				CONTROL NO: 110084	
37.26	\$171,733.47	0.77549106	\$133,177.77	0	\$0.00	STAT	999999	STATE OF WISCONSIN	
				0.00376290	\$501.14	CNTY	57	SAWYER COUNTY	
				0.00086510	\$115.21	MUNI	57028	TOWN OF SPIDER LAKE	
				0.00720830	\$959.99	REG	572478	SCH D OF HAYWARD COMMUNITY	
				0.00033230	\$44.25	VTAE	001700	NORTHWOOD TECHNICAL COLLEGE	
Parcel Total:				\$1,620.59					

LEGAL DESCRIPTION: T42 R07-W S16 NWNE				PARCEL NO: 028-742-16 1201				CONTROL NO: 110085	
39.78	\$171,733.47	0.77549106	\$133,177.77	0	\$0.00	STAT	999999	STATE OF WISCONSIN	
				0.00376290	\$501.14	CNTY	57	SAWYER COUNTY	
				0.00086510	\$115.21	MUNI	57028	TOWN OF SPIDER LAKE	
				0.00720830	\$959.99	REG	572478	SCH D OF HAYWARD COMMUNITY	
				0.00033230	\$44.25	VTAE	001700	NORTHWOOD TECHNICAL COLLEGE	
Parcel Total:				\$1,620.59					



State of Wisconsin / Department of Natural Resources

Tony Evers , Governor

Adam N Payne , Secretary

5/22/2023

Chapter 70.114 - Aids Payment Worksheet For Tax Year 2022(Payment Year 2023) - Payment Due January 31, 2023

5784 of 7056

LEGAL DESCRIPTION: T42 R07-W S16 SWNE	PARCEL NO: 028-742-16 1301	CONTROL NO: 110086
---------------------------------------	----------------------------	--------------------

26.84 \$171,733.47 0.77549106 \$133,177.77

0	\$0.00	STAT	999999	STATE OF WISCONSIN
0.00376290	\$501.14	CNTY	57	SAWYER COUNTY
0.00086510	\$115.21	MUNI	57028	TOWN OF SPIDER LAKE
0.00720830	\$959.99	REG	572478	SCH D OF HAYWARD COMMUNITY
0.00033230	\$44.25	VTAE	001700	NORTHWOOD TECHNICAL COLLEGE

Parcel Total: \$1,620.59

LEGAL DESCRIPTION: T42 R07-W S16 SENE	PARCEL NO: 028-742-16 1401	CONTROL NO: 110090
---------------------------------------	----------------------------	--------------------

21.6 \$171,733.47 0.77549106 \$133,177.77

0	\$0.00	STAT	999999	STATE OF WISCONSIN
0.00376290	\$501.14	CNTY	57	SAWYER COUNTY
0.00086510	\$115.21	MUNI	57028	TOWN OF SPIDER LAKE
0.00720830	\$959.99	REG	572478	SCH D OF HAYWARD COMMUNITY
0.00033230	\$44.25	VTAE	001700	NORTHWOOD TECHNICAL COLLEGE

Parcel Total: \$1,620.59

LEGAL DESCRIPTION: T42 R07-W S16 NESE	PARCEL NO: 028-742-16 4101	CONTROL NO: 110091
---------------------------------------	----------------------------	--------------------

33.66 \$171,733.47 0.77549106 \$133,177.77

0	\$0.00	STAT	999999	STATE OF WISCONSIN
0.00376290	\$501.14	CNTY	57	SAWYER COUNTY
0.00086510	\$115.21	MUNI	57028	TOWN OF SPIDER LAKE
0.00720830	\$959.99	REG	572478	SCH D OF HAYWARD COMMUNITY
0.00033230	\$44.25	VTAE	001700	NORTHWOOD TECHNICAL COLLEGE

Parcel Total: \$1,620.59



State of Wisconsin / Department of Natural Resources

Tony Evers , Governor

Adam N Payne , Secretary

5/22/2023

Chapter 70.114 - Aids Payment Worksheet For Tax Year 2022(Payment Year 2023) - Payment Due January 31, 2023

5785 of 7056

LEGAL DESCRIPTION: T42 R07-W S16 NWSE	PARCEL NO: 028-742-16 4201	CONTROL NO: 110093
---------------------------------------	----------------------------	--------------------

38.6	\$171,733.47	0.77549106	\$133,177.77
------	--------------	------------	--------------

0	\$0.00	STAT	999999	STATE OF WISCONSIN
0.00376290	\$501.14	CNTY	57	SAWYER COUNTY
0.00086510	\$115.21	MUNI	57028	TOWN OF SPIDER LAKE
0.00720830	\$959.99	REG	572478	SCH D OF HAYWARD COMMUNITY
0.00033230	\$44.25	VTAE	001700	NORTHWOOD TECHNICAL COLLEGE

Parcel Total:	\$1,620.59
---------------	------------

LEGAL DESCRIPTION: T42 R07-W S16 SESE	PARCEL NO: 028-742-16 4401	CONTROL NO: 110094
---------------------------------------	----------------------------	--------------------

40	\$171,733.47	0.77549106	\$133,177.77
----	--------------	------------	--------------

0	\$0.00	STAT	999999	STATE OF WISCONSIN
0.00376290	\$501.14	CNTY	57	SAWYER COUNTY
0.00086510	\$115.21	MUNI	57028	TOWN OF SPIDER LAKE
0.00720830	\$959.99	REG	572478	SCH D OF HAYWARD COMMUNITY
0.00033230	\$44.25	VTAE	001700	NORTHWOOD TECHNICAL COLLEGE

Parcel Total:	\$1,620.59
---------------	------------

File Number Total:	\$16,205.90
--------------------	-------------

Municipality Total:	\$16,205.90
---------------------	-------------



State of Wisconsin / Department of Natural Resources

Tony Evers , Governor

Adam N Payne , Secretary

5/22/2023

Chapter 70.114 - Aids Payment Worksheet For Tax Year 2022(Payment Year 2023) - Payment Due January 31, 2023

5786 of 7056

DETAIL FOR TOWN OF WINTER, SAWYER COUNTY

Acres	Est. Adjust. Purch. Price	Level of Assessment	Adjusted Local Value	Net Gen. Tax Rate	Calc. Aid Pay Amount	Taxing Jurisdiction Type	Code	Description
FILE NO: NF 716 *			DATE OF PURCHASE: 05/18/1995			GRANTOR: JAMES J SCHMITT		
LEGAL DESCRIPTION: T38 R03-W S17 PT OF SWNE			PARCEL NO: 3803171.3.6			CONTROL NO: 74731		
20	\$60,272.08	0.80740721	\$48,664.11					
				0	\$0.00	STAT	999999	STATE OF WISCONSIN
				0.00348070	\$169.38	CNTY	57	SAWYER COUNTY
				0.00143730	\$69.95	MUNI	57032	TOWN OF WINTER
				0.00758690	\$369.21	REG	576615	SCH D OF WINTER
				0.00030740	\$14.96	VTAE	001700	NORTHWOOD TECHNICAL COLLEGE
Parcel Total:					\$623.50			

File Number Total: \$623.50

FILE NO: NF 733 *			DATE OF PURCHASE: 03/08/1996			GRANTOR: GERALD L VANDE HEI		
LEGAL DESCRIPTION: T38 R03-W S29 NW OF NENE			PARCEL NO: 032 338 29 1102			CONTROL NO: 76372		
10	\$17,936.66	0.80740721	\$14,482.19					
				0	\$0.00	STAT	999999	STATE OF WISCONSIN
				0.00348070	\$50.41	CNTY	57	SAWYER COUNTY
				0.00143730	\$20.82	MUNI	57032	TOWN OF WINTER
				0.00758690	\$109.88	REG	576615	SCH D OF WINTER
				0.00030740	\$4.45	VTAE	001700	NORTHWOOD TECHNICAL COLLEGE
Parcel Total:					\$185.56			

File Number Total: \$185.56



State of Wisconsin / Department of Natural Resources

Tony Evers , Governor

Adam N Payne , Secretary

5/22/2023

Chapter 70.114 - Aids Payment Worksheet For Tax Year 2022(Payment Year 2023) - Payment Due January 31, 2023

5787 of 7056

FILE NO: NF 30055 *				DATE OF PURCHASE: 06/08/2011				GRANTOR: Mason Lake Associates, LLC			
LEGAL DESCRIPTION: T38 R03-W S01 GOV LOT 3				PARCEL NO: Pt. 032-338-01 5301				CONTROL NO: 122492			
35	\$221,664.58	0.80740721	\$178,973.58								
				0	\$0.00	STAT	999999	STATE OF WISCONSIN			
				0.00348070	\$622.95	CNTY	57	SAWYER COUNTY			
				0.00143730	\$257.25	MUNI	57032	TOWN OF WINTER			
				0.00758690	\$1,357.86	REG	576615	SCH D OF WINTER			
				0.00030740	\$55.01	VTAE	001700	NORTHWOOD TECHNICAL COLLEGE			
Parcel Total:				\$2,293.07							

File Number Total:				\$2,293.07							
--------------------	--	--	--	------------	--	--	--	--	--	--	--

FILE NO: NF 30073 *				DATE OF PURCHASE: 08/30/2012				GRANTOR: Mason Lake Associates, LLC			
LEGAL DESCRIPTION: T38 R03-W S01 GOV LOT 4				PARCEL NO: pt 032-338-01 5301				CONTROL NO: 123157			
34.52	\$128,697.61	0.80740721	\$103,911.38								
				0	\$0.00	STAT	999999	STATE OF WISCONSIN			
				0.00348070	\$361.68	CNTY	57	SAWYER COUNTY			
				0.00143730	\$149.36	MUNI	57032	TOWN OF WINTER			
				0.00758690	\$788.37	REG	576615	SCH D OF WINTER			
				0.00030740	\$31.94	VTAE	001700	NORTHWOOD TECHNICAL COLLEGE			
Parcel Total:				\$1,331.35							



State of Wisconsin / Department of Natural Resources

Tony Evers , Governor

Adam N Payne , Secretary

5/22/2023

Chapter 70.114 - Aids Payment Worksheet For Tax Year 2022(Payment Year 2023) - Payment Due January 31, 2023

5788 of 7056

LEGAL DESCRIPTION: T38 R03-W S02 GOV LOT 2				PARCEL NO: pt 032-338-02 5201			CONTROL NO: 123158	
50.95	\$137,515.22	0.80740721	\$111,030.78	0	\$0.00	STAT	999999	STATE OF WISCONSIN
				0.00348070	\$386.46	CNTY	57	SAWYER COUNTY
				0.00143730	\$159.59	MUNI	57032	TOWN OF WINTER
				0.00758690	\$842.38	REG	576615	SCH D OF WINTER
				0.00030740	\$34.13	VTAE	001700	NORTHWOOD TECHNICAL COLLEGE
Parcel Total:				\$1,422.56				

LEGAL DESCRIPTION: T38 R03-W S02 GOV LOT 3				PARCEL NO: pt 032-338-02 5201			CONTROL NO: 123159	
40	\$107,960.91	0.80740721	\$87,168.42	0	\$0.00	STAT	999999	STATE OF WISCONSIN
				0.00348070	\$303.41	CNTY	57	SAWYER COUNTY
				0.00143730	\$125.29	MUNI	57032	TOWN OF WINTER
				0.00758690	\$661.34	REG	576615	SCH D OF WINTER
				0.00030740	\$26.79	VTAE	001700	NORTHWOOD TECHNICAL COLLEGE
Parcel Total:				\$1,116.83				

LEGAL DESCRIPTION: T38 R03-W S02 PT GV LT 1				PARCEL NO: 032-338-02 5104			CONTROL NO: 123160	
1.41	\$5,256.77	0.80740721	\$4,244.35	0	\$0.00	STAT	999999	STATE OF WISCONSIN
				0.00348070	\$14.77	CNTY	57	SAWYER COUNTY
				0.00143730	\$6.10	MUNI	57032	TOWN OF WINTER
				0.00758690	\$32.20	REG	576615	SCH D OF WINTER
				0.00030740	\$1.30	VTAE	001700	NORTHWOOD TECHNICAL COLLEGE
Parcel Total:				\$54.37				



State of Wisconsin / Department of Natural Resources

Tony Evers , Governor

Adam N Payne , Secretary

5/22/2023

Chapter 70.114 - Aids Payment Worksheet For Tax Year 2022(Payment Year 2023) - Payment Due January 31, 2023

5789 of 7056

LEGAL DESCRIPTION: T38 R03-W S02 PT GV LT 1	PARCEL NO: 032-338-02 5103	CONTROL NO: 123161
---	----------------------------	--------------------

4.36	\$16,254.97	0.80740721	\$13,124.38
------	-------------	------------	-------------

0	\$0.00	STAT	999999	STATE OF WISCONSIN
0.00348070	\$45.68	CNTY	57	SAWYER COUNTY
0.00143730	\$18.86	MUNI	57032	TOWN OF WINTER
0.00758690	\$99.57	REG	576615	SCH D OF WINTER
0.00030740	\$4.03	VTAE	001700	NORTHWOOD TECHNICAL COLLEGE

Parcel Total:	\$168.14
---------------	----------

File Number Total:	\$4,093.25
--------------------	------------

FILE NO: NF 30093 *	DATE OF PURCHASE: 06/07/2014	GRANTOR: Iverson Family, LLC
---------------------	------------------------------	------------------------------

LEGAL DESCRIPTION: T38 R03-W S30 GOV LOT 1	PARCEL NO: 032-338-30 5101	CONTROL NO: 129393
--	----------------------------	--------------------

9.5	\$2,168.16	0.80740721	\$1,750.59
-----	------------	------------	------------

0	\$0.00	STAT	999999	STATE OF WISCONSIN
0.00348070	\$6.09	CNTY	57	SAWYER COUNTY
0.00143730	\$2.52	MUNI	57032	TOWN OF WINTER
0.00758690	\$13.28	REG	576615	SCH D OF WINTER
0.00030740	\$0.54	VTAE	001700	NORTHWOOD TECHNICAL COLLEGE

Parcel Total:	\$22.43
---------------	---------

File Number Total:	\$22.43
--------------------	---------



State of Wisconsin / Department of Natural Resources

Tony Evers , Governor

Adam N Payne , Secretary

5/22/2023

Chapter 70.114 - Aids Payment Worksheet For Tax Year 2022(Payment Year 2023) - Payment Due January 31, 2023

5790 of 7056

FILE NO: NF 30200 *	DATE OF PURCHASE: 04/02/2019	GRANTOR: Emery W. & Mary M. Neitzel
LEGAL DESCRIPTION: T38 R03-W S30 Outlot 2, CSM 8353	PARCEL NO: 57-032-2-38-03-30-5 05-005-000100	CONTROL NO: 137754

0.97 \$1,821.42 0.80740721 \$1,470.63

0 \$0.00 STAT 999999 STATE OF WISCONSIN

0.00348070 \$5.12 CNTY 57 SAWYER COUNTY

0.00143730 \$2.11 MUNI 57032 TOWN OF WINTER

0.00758690 \$11.16 REG 576615 SCH D OF WINTER

0.00030740 \$0.45 VTAE 001700 NORTHWOOD TECHNICAL COLLEGE

Parcel Total: \$18.84

File Number Total: \$18.84

FILE NO: NF 30225 *	DATE OF PURCHASE: 12/16/2019	GRANTOR: Lee Sandberg
LEGAL DESCRIPTION: T38 R03-W S32 GOV LOT 6	PARCEL NO: 032-338-32-5601	CONTROL NO: 137066

24.7 \$56,350.31 0.80740721 \$45,497.65

0 \$0.00 STAT 999999 STATE OF WISCONSIN

0.00348070 \$158.36 CNTY 57 SAWYER COUNTY

0.00143730 \$65.40 MUNI 57032 TOWN OF WINTER

0.00758690 \$345.19 REG 576615 SCH D OF WINTER

0.00030740 \$13.98 VTAE 001700 NORTHWOOD TECHNICAL COLLEGE

Parcel Total: \$582.93

File Number Total: \$582.93



State of Wisconsin / Department of Natural Resources

Tony Evers , Governor

Adam N Payne , Secretary

5/22/2023

Chapter 70.114 - Aids Payment Worksheet For Tax Year 2022(Payment Year 2023) - Payment Due January 31, 2023

5791 of 7056

FILE NO: NF 30232 *	DATE OF PURCHASE: 03/15/2021	GRANTOR: George William Zitelman Revo		
LEGAL DESCRIPTION: T37 R04-W S24 PT GV LT 3	PARCEL NO: 032-437-24-5302	CONTROL NO: 138908		
0.7	\$929.51	0.80740721	\$750.49	
	0	\$0.00	STAT 999999	STATE OF WISCONSIN
	0.00348070	\$2.61	CNTY 57	SAWYER COUNTY
	0.00143730	\$1.08	MUNI 57032	TOWN OF WINTER
	0.00758690	\$5.69	REG 576615	SCH D OF WINTER
	0.00030740	\$0.23	VTAE 001700	NORTHWOOD TECHNICAL COLLEGE
Parcel Total:		\$9.61		

LEGAL DESCRIPTION: T37 R04-W S24 PT OF NWSW	PARCEL NO: 032-437-24-3201	CONTROL NO: 139977		
37.42	\$49,688.86	0.80740721	\$40,119.14	
	0	\$0.00	STAT 999999	STATE OF WISCONSIN
	0.00348070	\$139.64	CNTY 57	SAWYER COUNTY
	0.00143730	\$57.66	MUNI 57032	TOWN OF WINTER
	0.00758690	\$304.38	REG 576615	SCH D OF WINTER
	0.00030740	\$12.33	VTAE 001700	NORTHWOOD TECHNICAL COLLEGE
Parcel Total:		\$514.01		

File Number Total:	\$523.62
--------------------	----------



State of Wisconsin / Department of Natural Resources

Tony Evers , Governor

Adam N Payne , Secretary

5/22/2023

Chapter 70.114 - Aids Payment Worksheet For Tax Year 2022(Payment Year 2023) - Payment Due January 31, 2023

5792 of 7056

FILE NO: P 1846 *		DATE OF PURCHASE: 08/02/2004		GRANTOR: WI DEPARTMENT OF TRANSPORTAT	
LEGAL DESCRIPTION: T39 R05-W S27 PT OF NWSW		PARCEL NO: 091815		CONTROL NO: 91815	
3.33	\$2,382.91	0.80740721	\$1,923.98		
		0	\$0.00	STAT 999999	STATE OF WISCONSIN
		0.00348070	\$6.70	CNTY 57	SAWYER COUNTY
		0.00143730	\$2.77	MUNI 57032	TOWN OF WINTER
		0.00758690	\$14.60	REG 576615	SCH D OF WINTER
		0.00030740	\$0.59	VTAE 001700	NORTHWOOD TECHNICAL COLLEGE
Parcel Total:			\$24.66		

LEGAL DESCRIPTION: T39 R05-W S27 PT OF NESW		PARCEL NO: 091816		CONTROL NO: 91816	
2.41	\$1,724.58	0.80740721	\$1,392.44		
		0	\$0.00	STAT 999999	STATE OF WISCONSIN
		0.00348070	\$4.85	CNTY 57	SAWYER COUNTY
		0.00143730	\$2.00	MUNI 57032	TOWN OF WINTER
		0.00758690	\$10.56	REG 576615	SCH D OF WINTER
		0.00030740	\$0.43	VTAE 001700	NORTHWOOD TECHNICAL COLLEGE
Parcel Total:			\$17.84		



State of Wisconsin / Department of Natural Resources

Tony Evers , Governor

Adam N Payne , Secretary

5/22/2023

Chapter 70.114 - Aids Payment Worksheet For Tax Year 2022(Payment Year 2023) - Payment Due January 31, 2023

5793 of 7056

LEGAL DESCRIPTION: T39 R05-W S27 PT OF SENW	PARCEL NO: 091817	CONTROL NO: 91817
---	-------------------	-------------------

0.8	\$572.47	0.80740721	\$462.22	
-----	----------	------------	----------	--

0	\$0.00	STAT	999999	STATE OF WISCONSIN
0.00348070	\$1.61	CNTY	57	SAWYER COUNTY
0.00143730	\$0.66	MUNI	57032	TOWN OF WINTER
0.00758690	\$3.51	REG	576615	SCH D OF WINTER
0.00030740	\$0.14	VTAE	001700	NORTHWOOD TECHNICAL COLLEGE

Parcel Total:	\$5.92
---------------	--------

LEGAL DESCRIPTION: T39 R05-W S27 PT OF SWNE	PARCEL NO: 091818	CONTROL NO: 91818
---	-------------------	-------------------

3.27	\$2,339.98	0.80740721	\$1,889.32	
------	------------	------------	------------	--

0	\$0.00	STAT	999999	STATE OF WISCONSIN
0.00348070	\$6.58	CNTY	57	SAWYER COUNTY
0.00143730	\$2.72	MUNI	57032	TOWN OF WINTER
0.00758690	\$14.33	REG	576615	SCH D OF WINTER
0.00030740	\$0.58	VTAE	001700	NORTHWOOD TECHNICAL COLLEGE

Parcel Total:	\$24.21
---------------	---------

LEGAL DESCRIPTION: T39 R05-W S28 PT OF SESW	PARCEL NO: 091819	CONTROL NO: 91819
---	-------------------	-------------------

2.12	\$1,517.05	0.80740721	\$1,224.88	
------	------------	------------	------------	--

0	\$0.00	STAT	999999	STATE OF WISCONSIN
0.00348070	\$4.26	CNTY	57	SAWYER COUNTY
0.00143730	\$1.76	MUNI	57032	TOWN OF WINTER
0.00758690	\$9.29	REG	576615	SCH D OF WINTER
0.00030740	\$0.38	VTAE	001700	NORTHWOOD TECHNICAL COLLEGE

Parcel Total:	\$15.69
---------------	---------



State of Wisconsin / Department of Natural Resources

Tony Evers , Governor

Adam N Payne , Secretary

5/22/2023

Chapter 70.114 - Aids Payment Worksheet For Tax Year 2022(Payment Year 2023) - Payment Due January 31, 2023

5794 of 7056

LEGAL DESCRIPTION: T39 R05-W S28 PT OF SWSE				PARCEL NO: 091820				CONTROL NO: 91820	
3.39	\$2,425.85	0.80740721	\$1,958.64						
				0	\$0.00	STAT	999999	STATE OF WISCONSIN	
				0.00348070	\$6.82	CNTY	57	SAWYER COUNTY	
				0.00143730	\$2.82	MUNI	57032	TOWN OF WINTER	
				0.00758690	\$14.86	REG	576615	SCH D OF WINTER	
				0.00030740	\$0.60	VTAE	001700	NORTHWOOD TECHNICAL COLLEGE	
Parcel Total:					\$25.10				

LEGAL DESCRIPTION: T39 R05-W S28 PT OF SESE				PARCEL NO: 091821				CONTROL NO: 91821	
1.43	\$1,023.30	0.80740721	\$826.22						
				0	\$0.00	STAT	999999	STATE OF WISCONSIN	
				0.00348070	\$2.88	CNTY	57	SAWYER COUNTY	
				0.00143730	\$1.19	MUNI	57032	TOWN OF WINTER	
				0.00758690	\$6.27	REG	576615	SCH D OF WINTER	
				0.00030740	\$0.25	VTAE	001700	NORTHWOOD TECHNICAL COLLEGE	
Parcel Total:					\$10.59				

LEGAL DESCRIPTION: T39 R05-W S28 PT OF NESE				PARCEL NO: 091822				CONTROL NO: 91822	
1.89	\$1,352.46	0.80740721	\$1,091.99						
				0	\$0.00	STAT	999999	STATE OF WISCONSIN	
				0.00348070	\$3.80	CNTY	57	SAWYER COUNTY	
				0.00143730	\$1.57	MUNI	57032	TOWN OF WINTER	
				0.00758690	\$8.28	REG	576615	SCH D OF WINTER	
				0.00030740	\$0.34	VTAE	001700	NORTHWOOD TECHNICAL COLLEGE	
Parcel Total:					\$13.99				



State of Wisconsin / Department of Natural Resources

Tony Evers , Governor

Adam N Payne , Secretary

5/22/2023

Chapter 70.114 - Aids Payment Worksheet For Tax Year 2022(Payment Year 2023) - Payment Due January 31, 2023

5795 of 7056

LEGAL DESCRIPTION: T39 R05-W S31 PT OF NESW				PARCEL NO: 091823				CONTROL NO: 91823	
0.46	\$329.17	0.80740721	\$265.77						
				0	\$0.00	STAT	999999	STATE OF WISCONSIN	
				0.00348070	\$0.93	CNTY	57	SAWYER COUNTY	
				0.00143730	\$0.38	MUNI	57032	TOWN OF WINTER	
				0.00758690	\$2.02	REG	576615	SCH D OF WINTER	
				0.00030740	\$0.08	VTAE	001700	NORTHWOOD TECHNICAL COLLEGE	
Parcel Total:					\$3.41				

LEGAL DESCRIPTION: T39 R05-W S31 PT OF NWSE				PARCEL NO: 091824				CONTROL NO: 91824	
3.21	\$2,297.05	0.80740721	\$1,854.65						
				0	\$0.00	STAT	999999	STATE OF WISCONSIN	
				0.00348070	\$6.46	CNTY	57	SAWYER COUNTY	
				0.00143730	\$2.67	MUNI	57032	TOWN OF WINTER	
				0.00758690	\$14.07	REG	576615	SCH D OF WINTER	
				0.00030740	\$0.57	VTAE	001700	NORTHWOOD TECHNICAL COLLEGE	
Parcel Total:					\$23.77				

LEGAL DESCRIPTION: T39 R05-W S31 PT OF NESE				PARCEL NO: 091825				CONTROL NO: 91825	
3.1	\$2,218.34	0.80740721	\$1,791.10						
				0	\$0.00	STAT	999999	STATE OF WISCONSIN	
				0.00348070	\$6.23	CNTY	57	SAWYER COUNTY	
				0.00143730	\$2.57	MUNI	57032	TOWN OF WINTER	
				0.00758690	\$13.59	REG	576615	SCH D OF WINTER	
				0.00030740	\$0.55	VTAE	001700	NORTHWOOD TECHNICAL COLLEGE	
Parcel Total:					\$22.94				



State of Wisconsin / Department of Natural Resources

Tony Evers , Governor

Adam N Payne , Secretary

5/22/2023

Chapter 70.114 - Aids Payment Worksheet For Tax Year 2022(Payment Year 2023) - Payment Due January 31, 2023

5796 of 7056

LEGAL DESCRIPTION: T39 R05-W S32 PT OF NWSW				PARCEL NO: 091826			CONTROL NO: 91826		
3.1	\$2,218.34	0.80740721	\$1,791.10						
				0	\$0.00	STAT	999999	STATE OF WISCONSIN	
				0.00348070	\$6.23	CNTY	57	SAWYER COUNTY	
				0.00143730	\$2.57	MUNI	57032	TOWN OF WINTER	
				0.00758690	\$13.59	REG	576615	SCH D OF WINTER	
				0.00030740	\$0.55	VTAE	001700	NORTHWOOD TECHNICAL COLLEGE	
Parcel Total:					\$22.94				

LEGAL DESCRIPTION: T39 R05-W S32 PT OF NESW				PARCEL NO: 091827			CONTROL NO: 91827		
0.57	\$407.89	0.80740721	\$329.34						
				0	\$0.00	STAT	999999	STATE OF WISCONSIN	
				0.00348070	\$1.15	CNTY	57	SAWYER COUNTY	
				0.00143730	\$0.47	MUNI	57032	TOWN OF WINTER	
				0.00758690	\$2.50	REG	576615	SCH D OF WINTER	
				0.00030740	\$0.10	VTAE	001700	NORTHWOOD TECHNICAL COLLEGE	
Parcel Total:					\$4.22				

LEGAL DESCRIPTION: T39 R05-W S32 PT OF SENW				PARCEL NO: 091828			CONTROL NO: 91828		
2.81	\$2,010.81	0.80740721	\$1,623.54						
				0	\$0.00	STAT	999999	STATE OF WISCONSIN	
				0.00348070	\$5.65	CNTY	57	SAWYER COUNTY	
				0.00143730	\$2.33	MUNI	57032	TOWN OF WINTER	
				0.00758690	\$12.32	REG	576615	SCH D OF WINTER	
				0.00030740	\$0.50	VTAE	001700	NORTHWOOD TECHNICAL COLLEGE	
Parcel Total:					\$20.80				



State of Wisconsin / Department of Natural Resources

Tony Evers , Governor

Adam N Payne , Secretary

5/22/2023

Chapter 70.114 - Aids Payment Worksheet For Tax Year 2022(Payment Year 2023) - Payment Due January 31, 2023

5797 of 7056

LEGAL DESCRIPTION: T39 R05-W S33 PT OF NENW	PARCEL NO: 091829	CONTROL NO: 91829
---	-------------------	-------------------

1.37	\$980.36	0.80740721	\$791.55	
------	----------	------------	----------	--

0	\$0.00	STAT	999999	STATE OF WISCONSIN
---	--------	------	--------	--------------------

0.00348070	\$2.76	CNTY	57	SAWYER COUNTY
------------	--------	------	----	---------------

0.00143730	\$1.14	MUNI	57032	TOWN OF WINTER
------------	--------	------	-------	----------------

0.00758690	\$6.01	REG	576615	SCH D OF WINTER
------------	--------	-----	--------	-----------------

0.00030740	\$0.24	VTAE	001700	NORTHWOOD TECHNICAL COLLEGE
------------	--------	------	--------	-----------------------------

Parcel Total:	\$10.15
---------------	---------

LEGAL DESCRIPTION: T39 R05-W S32 PT OF SWNW	PARCEL NO: 095048	CONTROL NO: 95048
---	-------------------	-------------------

1	\$623.33	0.80740721	\$503.28	
---	----------	------------	----------	--

0	\$0.00	STAT	999999	STATE OF WISCONSIN
---	--------	------	--------	--------------------

0.00348070	\$1.75	CNTY	57	SAWYER COUNTY
------------	--------	------	----	---------------

0.00143730	\$0.72	MUNI	57032	TOWN OF WINTER
------------	--------	------	-------	----------------

0.00758690	\$3.82	REG	576615	SCH D OF WINTER
------------	--------	-----	--------	-----------------

0.00030740	\$0.15	VTAE	001700	NORTHWOOD TECHNICAL COLLEGE
------------	--------	------	--------	-----------------------------

Parcel Total:	\$6.44
---------------	--------

File Number Total:	\$252.67
--------------------	----------

Municipality Total:	\$8,595.87
---------------------	------------



State of Wisconsin / Department of Natural Resources

Tony Evers , Governor

Adam N Payne , Secretary

5/22/2023

Chapter 70.114 - Aids Payment Worksheet For Tax Year 2022(Payment Year 2023) - Payment Due January 31, 2023

5798 of 7056

DETAIL FOR VILLAGE OF COUDERAY, SAWYER COUNTY

Acres	Est. Adjust. Purch. Price	Level of Assessment	Adjusted Local Value	Net Gen. Tax Rate	Calc. Aid Pay Amount	----- Taxing Jurisdiction -----		
						Type	Code	Description
FILE NO: P 1846 *			DATE OF PURCHASE: 08/02/2004			GRANTOR: WI DEPARTMENT OF TRANSPORTAT		
LEGAL DESCRIPTION: T38 R08-W S12 PT OF NENW				PARCEL NO: 091803		CONTROL NO: 91803		
3.16	\$2,827.03	0.75860031	\$2,144.59					
				0	\$0.00	STAT	999999	STATE OF WISCONSIN
				0.00407760	\$8.74	CNTY	57	SAWYER COUNTY
				0.00317440	\$6.81	MUNI	57111	VILLAGE OF COUDERAY
				0.008888	\$19.06	REG	576615	SCH D OF WINTER
				0.00036010	\$0.77	VTAE	001700	NORTHWOOD TECHNICAL COLLEGE
Parcel Total:					\$35.38			

LEGAL DESCRIPTION: T38 R08-W S12 PT OF SENW				PARCEL NO: 091804		CONTROL NO: 91804		
0.13	\$116.31	0.75860031	\$88.23					
				0	\$0.00	STAT	999999	STATE OF WISCONSIN
				0.00407760	\$0.36	CNTY	57	SAWYER COUNTY
				0.00317440	\$0.28	MUNI	57111	VILLAGE OF COUDERAY
				0.008888	\$0.78	REG	576615	SCH D OF WINTER
				0.00036010	\$0.03	VTAE	001700	NORTHWOOD TECHNICAL COLLEGE
Parcel Total:					\$1.45			



State of Wisconsin / Department of Natural Resources

Tony Evers , Governor

Adam N Payne , Secretary

5/22/2023

Chapter 70.114 - Aids Payment Worksheet For Tax Year 2022(Payment Year 2023) - Payment Due January 31, 2023

5799 of 7056

LEGAL DESCRIPTION: T38 R08-W S12 PT OF NWNE	PARCEL NO: 091805	CONTROL NO: 91805
---	-------------------	-------------------

3.1	\$2,773.36	0.75860031	\$2,103.87
-----	------------	------------	------------

0	\$0.00	STAT	999999	STATE OF WISCONSIN
0.00407760	\$8.58	CNTY	57	SAWYER COUNTY
0.00317440	\$6.68	MUNI	57111	VILLAGE OF COUDERAY
0.008888	\$18.70	REG	576615	SCH D OF WINTER
0.00036010	\$0.76	VTAE	001700	NORTHWOOD TECHNICAL COLLEGE

Parcel Total:	\$34.72
---------------	---------

LEGAL DESCRIPTION: T38 R08-W S12 PT OF NENE	PARCEL NO: 091806	CONTROL NO: 91806
---	-------------------	-------------------

3.04	\$2,719.67	0.75860031	\$2,063.14
------	------------	------------	------------

0	\$0.00	STAT	999999	STATE OF WISCONSIN
0.00407760	\$8.41	CNTY	57	SAWYER COUNTY
0.00317440	\$6.55	MUNI	57111	VILLAGE OF COUDERAY
0.008888	\$18.34	REG	576615	SCH D OF WINTER
0.00036010	\$0.74	VTAE	001700	NORTHWOOD TECHNICAL COLLEGE

Parcel Total:	\$34.04
---------------	---------

File Number Total:	\$105.59
--------------------	----------

Municipality Total:	\$105.59
---------------------	----------



State of Wisconsin / Department of Natural Resources

Tony Evers , Governor

Adam N Payne , Secretary

5/22/2023

Chapter 70.114 - Aids Payment Worksheet For Tax Year 2022(Payment Year 2023) - Payment Due January 31, 2023

5800 of 7056

DETAIL FOR VILLAGE OF RADISSON, SAWYER COUNTY

Acres	Est. Adjust. Purch. Price	Level of Assessment	Adjusted Local Value	Net Gen. Tax Rate	Calc. Aid Pay Amount	----- Taxing Jurisdiction -----		
						Type	Code	Description
FILE NO: P 1613 *			DATE OF PURCHASE: 06/16/1994			GRANTOR: VILLAGE OF RADISSON		
LEGAL DESCRIPTION: T38 R07-W S15 PT OF SESE				PARCEL NO: 176-738-15-4415		CONTROL NO: 72970		
0.23	\$4,679.09	0.96357712	\$4,508.66					
				0	\$0.00	STAT	999999	STATE OF WISCONSIN
				0.00294840	\$13.29	CNTY	57	SAWYER COUNTY
				0.00326750	\$14.73	MUNI	57176	VILLAGE OF RADISSON
				0.006476	\$29.20	REG	576615	SCH D OF WINTER
				0.00026230	\$1.18	VTAE	001700	NORTHWOOD TECHNICAL COLLEGE
Parcel Total:					\$58.40			

File Number Total: \$58.40

FILE NO: P 1859 *			DATE OF PURCHASE: 06/16/2005			GRANTOR: WALTER BROS. LUMBER & MFG		
LEGAL DESCRIPTION: T38 R07-W S14 OTL1-CSM7004				PARCEL NO: 176-738-14 3301		CONTROL NO: 93731		
0.83	\$1,451.88	0.96357712	\$1,399.00					
				0	\$0.00	STAT	999999	STATE OF WISCONSIN
				0.00294840	\$4.12	CNTY	57	SAWYER COUNTY
				0.00326750	\$4.57	MUNI	57176	VILLAGE OF RADISSON
				0.006476	\$9.06	REG	576615	SCH D OF WINTER
				0.00026230	\$0.37	VTAE	001700	NORTHWOOD TECHNICAL COLLEGE
Parcel Total:					\$18.12			



State of Wisconsin / Department of Natural Resources

Tony Evers , Governor

Adam N Payne , Secretary

5/22/2023

Chapter 70.114 - Aids Payment Worksheet For Tax Year 2022(Payment Year 2023) - Payment Due January 31, 2023

5801 of 7056

LEGAL DESCRIPTION: T38 R07-W S14 OTL2-CSM7004 PARCEL NO: 176-738-14 3301 CONTROL NO: 93733

0.35 \$1,451.88 0.96357712 \$1,399.00

0 \$0.00 STAT 999999 STATE OF WISCONSIN

0.00294840 \$4.12 CNTY 57 SAWYER COUNTY

0.00326750 \$4.57 MUNI 57176 VILLAGE OF RADISSON

0.006476 \$9.06 REG 576615 SCH D OF WINTER

0.00026230 \$0.37 VTAE 001700 NORTHWOOD TECHNICAL COLLEGE

Parcel Total: \$18.12

File Number Total: \$36.24

Municipality Total: \$94.64



State of Wisconsin / Department of Natural Resources

Tony Evers , Governor

Adam N Payne , Secretary

5/22/2023

Chapter 70.114 - Aids Payment Worksheet For Tax Year 2022(Payment Year 2023) - Payment Due January 31, 2023

5802 of 7056

DETAIL FOR VILLAGE OF WINTER, SAWYER COUNTY

Acres	Est. Adjust. Purch. Price	Level of Assessment	Adjusted Local Value	Net Gen. Tax Rate	Calc. Aid Pay Amount	Type	Code	----- Taxing Jurisdiction ----- Description
FILE NO: O 124 *			DATE OF PURCHASE: 01/24/2003			GRANTOR: DONALD THOMPSON		
LEGAL DESCRIPTION: T39 R05-W S32 PT OF NENE				PARCEL NO: 190-539-32-1101		CONTROL NO: 89258		
6.56	\$46,097.77	0.84658655	\$39,025.75					
				0	\$0.00	STAT	999999	STATE OF WISCONSIN
				0.00334050	\$130.37	CNTY	57	SAWYER COUNTY
				0.00293910	\$114.70	MUNI	57190	VILLAGE OF WINTER
				0.00733730	\$286.34	REG	576615	SCH D OF WINTER
				0.00029720	\$11.60	VTAE	001700	NORTHWOOD TECHNICAL COLLEGE
Parcel Total:					\$543.01			
File Number Total:					\$543.01			
Municipality Total:					\$543.01			



State of Wisconsin / Department of Natural Resources

Tony Evers , Governor

Adam N Payne , Secretary

5/22/2023

Chapter 70.114 - Aids Payment Worksheet For Tax Year 2022(Payment Year 2023) - Payment Due January 31, 2023

5803 of 7056

DETAIL FOR CITY OF HAYWARD, SAWYER COUNTY

Acres	Est. Adjust. Purch. Price	Level of Assessment	Adjusted Local Value	Net Gen. Tax Rate	Calc. Aid Pay Amount	Type	Code	Taxing Jurisdiction Description
FILE NO: O 66 *			DATE OF PURCHASE: 12/08/1993			GRANTOR: CITY OF HAYWARD		
LEGAL DESCRIPTION: T41 R09-W S27 P LT6-CSM3561				PARCEL NO: 72165		CONTROL NO: 72165		
0.35	\$4,269.55	0.86255261	\$3,682.71					
				0	\$0.00	STAT	999999	STATE OF WISCONSIN
				0.00332180	\$12.23	CNTY	57	SAWYER COUNTY
				0.00560410	\$20.64	MUNI	57236	CITY OF HAYWARD
				0.00641220	\$23.61	REG	572478	SCH D OF HAYWARD COMMUNITY
				0.00029560	\$1.09	VTAE	001700	NORTHWOOD TECHNICAL COLLEGE
Parcel Total:					\$57.57			

LEGAL DESCRIPTION: T41 R09-W S28 P LT6-CSM3561				PARCEL NO: 72167		CONTROL NO: 72167		
0.05	\$608.90	0.86255261	\$525.21					
				0	\$0.00	STAT	999999	STATE OF WISCONSIN
				0.00332180	\$1.74	CNTY	57	SAWYER COUNTY
				0.00560410	\$2.94	MUNI	57236	CITY OF HAYWARD
				0.00641220	\$3.37	REG	572478	SCH D OF HAYWARD COMMUNITY
				0.00029560	\$0.16	VTAE	001700	NORTHWOOD TECHNICAL COLLEGE
Parcel Total:					\$8.21			



State of Wisconsin / Department of Natural Resources

Tony Evers , Governor

Adam N Payne , Secretary

5/22/2023

Chapter 70.114 - Aids Payment Worksheet For Tax Year 2022(Payment Year 2023) - Payment Due January 31, 2023

5804 of 7056

LEGAL DESCRIPTION: T41 R09-W S28 P LT6-CSM-3561 PARCEL NO: 72168 CONTROL NO: 72168

0.02 \$242.84 0.86255261 \$209.46

0 \$0.00 STAT 999999 STATE OF WISCONSIN

0.00332180 \$0.70 CNTY 57 SAWYER COUNTY

0.00560410 \$1.17 MUNI 57236 CITY OF HAYWARD

0.00641220 \$1.34 REG 572478 SCH D OF HAYWARD COMMUNITY

0.00029560 \$0.06 VTAE 001700 NORTHWOOD TECHNICAL COLLEGE

Parcel Total: \$3.27

File Number Total: \$69.05

Municipality Total: \$69.05



State of Wisconsin / Department of Natural Resources

Tony Evers , Governor

Adam N Payne , Secretary

5/22/2023

Chapter 70.114 - Aids Payment Worksheet For Tax Year 2022(Payment Year 2023) - Payment Due January 31, 2023

5805 of 7056

DETAIL FOR TOWN OF ALMON, SHAWANO COUNTY

Acres	Est. Adjust. Purch. Price	Level of Assessment	Adjusted Local Value	Net Gen. Tax Rate	Calc. Aid Pay Amount	----- Taxing Jurisdiction -----		
						Type	Code	Description
FILE NO: FI 2287 *			DATE OF PURCHASE: 05/24/1993			GRANTOR: MITCHELL STRELOW		
LEGAL DESCRIPTION: T28 R12-E S22 PT OF SENE				PARCEL NO: 0122140005		CONTROL NO: 71421		
1.6	\$4,536.41	1.03104475	\$4,677.24					
				0	\$0.00	STAT	999999	STATE OF WISCONSIN
				0.00395820	\$18.51	CNTY	58	SHAWANO COUNTY
				0.00137510	\$6.43	MUNI	58002	TOWN OF ALMON
				0.007315	\$34.21	REG	580623	SCH D OF BOWLER
				0.00106430	\$4.98	VTAE	001500	NORTH CENTRAL VTAE DISTRICT
Parcel Total:					\$64.13			

File Number Total: \$64.13

FILE NO: O 73 *			DATE OF PURCHASE: 08/30/1993			GRANTOR: WISCONSIN TROUT UNLIMITED, I		
LEGAL DESCRIPTION: T28 R12-E S23 NESW				PARCEL NO: 0123 310		CONTROL NO: 71705		
40	\$35,565.46	1.03104475	\$36,669.58					
				0	\$0.00	STAT	999999	STATE OF WISCONSIN
				0.00395820	\$145.15	CNTY	58	SHAWANO COUNTY
				0.00137510	\$50.42	MUNI	58002	TOWN OF ALMON
				0.007315	\$268.24	REG	580623	SCH D OF BOWLER
				0.00106430	\$39.03	VTAE	001500	NORTH CENTRAL VTAE DISTRICT
Parcel Total:					\$502.84			

File Number Total: \$502.84



State of Wisconsin / Department of Natural Resources

Tony Evers , Governor

Adam N Payne , Secretary

5/22/2023

Chapter 70.114 - Aids Payment Worksheet For Tax Year 2022(Payment Year 2023) - Payment Due January 31, 2023

5806 of 7056

FILE NO: P 1600 A		DATE OF PURCHASE: 02/24/1994		GRANTOR: CHICAGO & NORTH WESTERN TRNS	
LEGAL DESCRIPTION: T28 R12-E S31 PT OF NESE		PARCEL NO: 73152		CONTROL NO: 73178	
3	\$1,290.91	1.03104475	\$1,330.99		
		0	\$0.00	STAT 999999	STATE OF WISCONSIN
		0.00395820	\$5.27	CNTY 58	SHAWANO COUNTY
		0.00137510	\$1.83	MUNI 58002	TOWN OF ALMON
		0.00737780	\$9.82	REG 586692	SCH D OF WITTENBERG-BIRNAMWOOD
		0.00106430	\$1.42	VTAE 001500	NORTH CENTRAL VTAE DISTRICT
Parcel Total:			\$18.34		

LEGAL DESCRIPTION: T28 R12-E S31 PT OF NESW		PARCEL NO: 73153		CONTROL NO: 73179	
3.07	\$1,318.82	1.03104475	\$1,359.76		
		0	\$0.00	STAT 999999	STATE OF WISCONSIN
		0.00395820	\$5.38	CNTY 58	SHAWANO COUNTY
		0.00137510	\$1.87	MUNI 58002	TOWN OF ALMON
		0.00737780	\$10.03	REG 586692	SCH D OF WITTENBERG-BIRNAMWOOD
		0.00106430	\$1.45	VTAE 001500	NORTH CENTRAL VTAE DISTRICT
Parcel Total:			\$18.73		



State of Wisconsin / Department of Natural Resources

Tony Evers , Governor

Adam N Payne , Secretary

5/22/2023

Chapter 70.114 - Aids Payment Worksheet For Tax Year 2022(Payment Year 2023) - Payment Due January 31, 2023

5807 of 7056

LEGAL DESCRIPTION: T28 R12-E S31 PT OF NWSE				PARCEL NO: 73154				CONTROL NO: 73180			
3	\$1,290.91	1.03104475	\$1,330.99								
				0	\$0.00	STAT	999999	STATE OF WISCONSIN			
				0.00395820	\$5.27	CNTY	58	SHAWANO COUNTY			
				0.00137510	\$1.83	MUNI	58002	TOWN OF ALMON			
				0.00737780	\$9.82	REG	586692	SCH D OF WITTENBERG-BIRNAMWOOD			
				0.00106430	\$1.42	VTAE	001500	NORTH CENTRAL VTAE DISTRICT			
Parcel Total:					\$18.34						

LEGAL DESCRIPTION: T28 R12-E S31 PT OF NWSW				PARCEL NO: 73155				CONTROL NO: 73181			
2.8	\$1,203.69	1.03104475	\$1,241.05								
				0	\$0.00	STAT	999999	STATE OF WISCONSIN			
				0.00395820	\$4.91	CNTY	58	SHAWANO COUNTY			
				0.00137510	\$1.71	MUNI	58002	TOWN OF ALMON			
				0.00737780	\$9.16	REG	586692	SCH D OF WITTENBERG-BIRNAMWOOD			
				0.00106430	\$1.32	VTAE	001500	NORTH CENTRAL VTAE DISTRICT			
Parcel Total:					\$17.10						

LEGAL DESCRIPTION: T28 R12-E S32 PT OF NESE				PARCEL NO: 73156				CONTROL NO: 73182			
3.03	\$1,301.38	1.03104475	\$1,341.78								
				0	\$0.00	STAT	999999	STATE OF WISCONSIN			
				0.00395820	\$5.31	CNTY	58	SHAWANO COUNTY			
				0.00137510	\$1.85	MUNI	58002	TOWN OF ALMON			
				0.007315	\$9.82	REG	580623	SCH D OF BOWLER			
				0.00106430	\$1.43	VTAE	001500	NORTH CENTRAL VTAE DISTRICT			
Parcel Total:					\$18.41						



State of Wisconsin / Department of Natural Resources

Tony Evers , Governor

Adam N Payne , Secretary

5/22/2023

Chapter 70.114 - Aids Payment Worksheet For Tax Year 2022(Payment Year 2023) - Payment Due January 31, 2023

5808 of 7056

LEGAL DESCRIPTION: T28 R12-E S32 PT OF NESW				PARCEL NO: 73157				CONTROL NO: 73183	
3.06	\$1,315.33	1.03104475	\$1,356.17	0	\$0.00	STAT	999999	STATE OF WISCONSIN	
				0.00395820	\$5.37	CNTY	58	SHAWANO COUNTY	
				0.00137510	\$1.86	MUNI	58002	TOWN OF ALMON	
				0.007315	\$9.92	REG	580623	SCH D OF BOWLER	
				0.00106430	\$1.44	VTAE	001500	NORTH CENTRAL VTAE DISTRICT	
Parcel Total:				\$18.59					

LEGAL DESCRIPTION: T28 R12-E S32 PT OF NWSE				PARCEL NO: 73158				CONTROL NO: 73184	
3.03	\$1,301.38	1.03104475	\$1,341.78	0	\$0.00	STAT	999999	STATE OF WISCONSIN	
				0.00395820	\$5.31	CNTY	58	SHAWANO COUNTY	
				0.00137510	\$1.85	MUNI	58002	TOWN OF ALMON	
				0.007315	\$9.82	REG	580623	SCH D OF BOWLER	
				0.00106430	\$1.43	VTAE	001500	NORTH CENTRAL VTAE DISTRICT	
Parcel Total:				\$18.41					

LEGAL DESCRIPTION: T28 R12-E S32 PT OF NWSW				PARCEL NO: 73159				CONTROL NO: 73185	
3.06	\$1,315.33	1.03104475	\$1,356.17	0	\$0.00	STAT	999999	STATE OF WISCONSIN	
				0.00395820	\$5.37	CNTY	58	SHAWANO COUNTY	
				0.00137510	\$1.86	MUNI	58002	TOWN OF ALMON	
				0.007315	\$9.92	REG	580623	SCH D OF BOWLER	
				0.00106430	\$1.44	VTAE	001500	NORTH CENTRAL VTAE DISTRICT	
Parcel Total:				\$18.59					



State of Wisconsin / Department of Natural Resources

Tony Evers , Governor

Adam N Payne , Secretary

5/22/2023

Chapter 70.114 - Aids Payment Worksheet For Tax Year 2022(Payment Year 2023) - Payment Due January 31, 2023

5809 of 7056

LEGAL DESCRIPTION: T28 R12-E S33 PT OF NESE				PARCEL NO: 73160				CONTROL NO: 73186			
0.96	\$411.70	1.03104475	\$424.48								
				0	\$0.00	STAT	999999	STATE OF WISCONSIN			
				0.00395820	\$1.68	CNTY	58	SHAWANO COUNTY			
				0.00137510	\$0.58	MUNI	58002	TOWN OF ALMON			
				0.007315	\$3.11	REG	580623	SCH D OF BOWLER			
				0.00106430	\$0.45	VTAE	001500	NORTH CENTRAL VTAE DISTRICT			
				Parcel Total:	\$5.82						

LEGAL DESCRIPTION: T28 R12-E S33 PT OF NESW				PARCEL NO: 73161				CONTROL NO: 73187			
3.03	\$1,301.38	1.03104475	\$1,341.78								
				0	\$0.00	STAT	999999	STATE OF WISCONSIN			
				0.00395820	\$5.31	CNTY	58	SHAWANO COUNTY			
				0.00137510	\$1.85	MUNI	58002	TOWN OF ALMON			
				0.007315	\$9.82	REG	580623	SCH D OF BOWLER			
				0.00106430	\$1.43	VTAE	001500	NORTH CENTRAL VTAE DISTRICT			
				Parcel Total:	\$18.41						

LEGAL DESCRIPTION: T28 R12-E S33 PT OF NWSW				PARCEL NO: 73162				CONTROL NO: 73188			
3.03	\$1,301.38	1.03104475	\$1,341.78								
				0	\$0.00	STAT	999999	STATE OF WISCONSIN			
				0.00395820	\$5.31	CNTY	58	SHAWANO COUNTY			
				0.00137510	\$1.85	MUNI	58002	TOWN OF ALMON			
				0.007315	\$9.82	REG	580623	SCH D OF BOWLER			
				0.00106430	\$1.43	VTAE	001500	NORTH CENTRAL VTAE DISTRICT			
				Parcel Total:	\$18.41						



State of Wisconsin / Department of Natural Resources

Tony Evers , Governor

Adam N Payne , Secretary

5/22/2023

Chapter 70.114 - Aids Payment Worksheet For Tax Year 2022(Payment Year 2023) - Payment Due January 31, 2023

5810 of 7056

LEGAL DESCRIPTION: T28 R12-E S33 PT OF NWSE				PARCEL NO: 73163				CONTROL NO: 73189			
2.41	\$1,036.22	1.03104475	\$1,068.39								
				0	\$0.00	STAT	999999	STATE OF WISCONSIN			
				0.00395820	\$4.23	CNTY	58	SHAWANO COUNTY			
				0.00137510	\$1.47	MUNI	58002	TOWN OF ALMON			
				0.007315	\$7.82	REG	580623	SCH D OF BOWLER			
				0.00106430	\$1.14	VTAE	001500	NORTH CENTRAL VTAE DISTRICT			
				Parcel Total:	\$14.66						

LEGAL DESCRIPTION: T28 R12-E S33 PT OF SENE				PARCEL NO: 73164				CONTROL NO: 73190			
2	\$858.28	1.03104475	\$884.93								
				0	\$0.00	STAT	999999	STATE OF WISCONSIN			
				0.00395820	\$3.50	CNTY	58	SHAWANO COUNTY			
				0.00137510	\$1.22	MUNI	58002	TOWN OF ALMON			
				0.007315	\$6.47	REG	580623	SCH D OF BOWLER			
				0.00106430	\$0.94	VTAE	001500	NORTH CENTRAL VTAE DISTRICT			
				Parcel Total:	\$12.13						

LEGAL DESCRIPTION: T28 R12-E S33 PT OF SWNE				PARCEL NO: 73165				CONTROL NO: 73191			
0.63	\$272.14	1.03104475	\$280.59								
				0	\$0.00	STAT	999999	STATE OF WISCONSIN			
				0.00395820	\$1.11	CNTY	58	SHAWANO COUNTY			
				0.00137510	\$0.39	MUNI	58002	TOWN OF ALMON			
				0.007315	\$2.05	REG	580623	SCH D OF BOWLER			
				0.00106430	\$0.30	VTAE	001500	NORTH CENTRAL VTAE DISTRICT			
				Parcel Total:	\$3.85						



State of Wisconsin / Department of Natural Resources

Tony Evers , Governor

Adam N Payne , Secretary

5/22/2023

Chapter 70.114 - Aids Payment Worksheet For Tax Year 2022(Payment Year 2023) - Payment Due January 31, 2023

5811 of 7056

LEGAL DESCRIPTION: T28 R12-E S34 PT OF NESE				PARCEL NO: 73166				CONTROL NO: 73192			
2.98	\$1,280.44	1.03104475	\$1,320.19								
				0	\$0.00	STAT	999999	STATE OF WISCONSIN			
				0.00395820	\$5.23	CNTY	58	SHAWANO COUNTY			
				0.00137510	\$1.82	MUNI	58002	TOWN OF ALMON			
				0.007315	\$9.66	REG	580623	SCH D OF BOWLER			
				0.00106430	\$1.41	VTAE	001500	NORTH CENTRAL VTAE DISTRICT			
				Parcel Total:	\$18.12						

LEGAL DESCRIPTION: T28 R12-E S34 PT OF NESW				PARCEL NO: 73167				CONTROL NO: 73193			
3.01	\$1,294.40	1.03104475	\$1,334.58								
				0	\$0.00	STAT	999999	STATE OF WISCONSIN			
				0.00395820	\$5.28	CNTY	58	SHAWANO COUNTY			
				0.00137510	\$1.84	MUNI	58002	TOWN OF ALMON			
				0.007315	\$9.76	REG	580623	SCH D OF BOWLER			
				0.00106430	\$1.42	VTAE	001500	NORTH CENTRAL VTAE DISTRICT			
				Parcel Total:	\$18.30						

LEGAL DESCRIPTION: T28 R12-E S34 PT OF NWSE				PARCEL NO: 73168				CONTROL NO: 73194			
3.39	\$1,458.38	1.03104475	\$1,503.65								
				0	\$0.00	STAT	999999	STATE OF WISCONSIN			
				0.00395820	\$5.95	CNTY	58	SHAWANO COUNTY			
				0.00137510	\$2.07	MUNI	58002	TOWN OF ALMON			
				0.007315	\$11.00	REG	580623	SCH D OF BOWLER			
				0.00106430	\$1.60	VTAE	001500	NORTH CENTRAL VTAE DISTRICT			
				Parcel Total:	\$20.62						



State of Wisconsin / Department of Natural Resources

Tony Evers , Governor

Adam N Payne , Secretary

5/22/2023

Chapter 70.114 - Aids Payment Worksheet For Tax Year 2022(Payment Year 2023) - Payment Due January 31, 2023

5812 of 7056

LEGAL DESCRIPTION: T28 R12-E S34 PT OF NWSW				PARCEL NO: 73169			CONTROL NO: 73195		
2.85	\$1,224.62	1.03104475	\$1,262.64						
				0	\$0.00	STAT	999999	STATE OF WISCONSIN	
				0.00395820	\$5.00	CNTY	58	SHAWANO COUNTY	
				0.00137510	\$1.74	MUNI	58002	TOWN OF ALMON	
				0.007315	\$9.24	REG	580623	SCH D OF BOWLER	
				0.00106430	\$1.34	VTAE	001500	NORTH CENTRAL VTAE DISTRICT	
				Parcel Total:	\$17.32				

LEGAL DESCRIPTION: T28 R12-E S34 PT OF SWNW				PARCEL NO: 73170			CONTROL NO: 73196		
0.2	\$87.22	1.03104475	\$89.93						
				0	\$0.00	STAT	999999	STATE OF WISCONSIN	
				0.00395820	\$0.36	CNTY	58	SHAWANO COUNTY	
				0.00137510	\$0.12	MUNI	58002	TOWN OF ALMON	
				0.007315	\$0.66	REG	580623	SCH D OF BOWLER	
				0.00106430	\$0.10	VTAE	001500	NORTH CENTRAL VTAE DISTRICT	
				Parcel Total:	\$1.24				

LEGAL DESCRIPTION: T28 R12-E S35 PT OF NESE				PARCEL NO: 73171			CONTROL NO: 73197		
3.03	\$1,301.38	1.03104475	\$1,341.78						
				0	\$0.00	STAT	999999	STATE OF WISCONSIN	
				0.00395820	\$5.31	CNTY	58	SHAWANO COUNTY	
				0.00137510	\$1.85	MUNI	58002	TOWN OF ALMON	
				0.007315	\$9.82	REG	580623	SCH D OF BOWLER	
				0.00106430	\$1.43	VTAE	001500	NORTH CENTRAL VTAE DISTRICT	
				Parcel Total:	\$18.41				



State of Wisconsin / Department of Natural Resources

Tony Evers , Governor

Adam N Payne , Secretary

5/22/2023

Chapter 70.114 - Aids Payment Worksheet For Tax Year 2022(Payment Year 2023) - Payment Due January 31, 2023

5813 of 7056

LEGAL DESCRIPTION: T28 R12-E S35 PT OF NESW				PARCEL NO: 73172				CONTROL NO: 73198	
3.04	\$1,304.87	1.03104475	\$1,345.37	0	\$0.00	STAT	999999	STATE OF WISCONSIN	
				0.00395820	\$5.33	CNTY	58	SHAWANO COUNTY	
				0.00137510	\$1.85	MUNI	58002	TOWN OF ALMON	
				0.007315	\$9.84	REG	580623	SCH D OF BOWLER	
				0.00106430	\$1.43	VTAE	001500	NORTH CENTRAL VTAE DISTRICT	
Parcel Total:				\$18.45					

LEGAL DESCRIPTION: T28 R12-E S35 PT OF NWSE				PARCEL NO: 73173				CONTROL NO: 73199	
3.03	\$1,301.38	1.03104475	\$1,341.78	0	\$0.00	STAT	999999	STATE OF WISCONSIN	
				0.00395820	\$5.31	CNTY	58	SHAWANO COUNTY	
				0.00137510	\$1.85	MUNI	58002	TOWN OF ALMON	
				0.007315	\$9.82	REG	580623	SCH D OF BOWLER	
				0.00106430	\$1.43	VTAE	001500	NORTH CENTRAL VTAE DISTRICT	
Parcel Total:				\$18.41					

LEGAL DESCRIPTION: T28 R12-E S35 PT OF NWSW				PARCEL NO: 73174				CONTROL NO: 73200	
3.67	\$1,577.00	1.03104475	\$1,625.96	0	\$0.00	STAT	999999	STATE OF WISCONSIN	
				0.00395820	\$6.44	CNTY	58	SHAWANO COUNTY	
				0.00137510	\$2.24	MUNI	58002	TOWN OF ALMON	
				0.007315	\$11.89	REG	580623	SCH D OF BOWLER	
				0.00106430	\$1.73	VTAE	001500	NORTH CENTRAL VTAE DISTRICT	
Parcel Total:				\$22.30					



State of Wisconsin / Department of Natural Resources

Tony Evers , Governor

Adam N Payne , Secretary

5/22/2023

Chapter 70.114 - Aids Payment Worksheet For Tax Year 2022(Payment Year 2023) - Payment Due January 31, 2023

5814 of 7056

LEGAL DESCRIPTION: T28 R12-E S36 PT OF NWSW				PARCEL NO: 73175		CONTROL NO: 73201		
2.02	\$868.75	1.03104475	\$895.72					
				0	\$0.00	STAT	999999	STATE OF WISCONSIN
				0.00395820	\$3.55	CNTY	58	SHAWANO COUNTY
				0.00137510	\$1.23	MUNI	58002	TOWN OF ALMON
				0.007315	\$6.55	REG	580623	SCH D OF BOWLER
				0.00106430	\$0.95	VTAE	001500	NORTH CENTRAL VTAE DISTRICT
Parcel Total:					\$12.28			

LEGAL DESCRIPTION: T28 R12-E S36 PT OF SENW				PARCEL NO: 73176		CONTROL NO: 73202		
3.07	\$1,318.82	1.03104475	\$1,359.76					
				0	\$0.00	STAT	999999	STATE OF WISCONSIN
				0.00395820	\$5.38	CNTY	58	SHAWANO COUNTY
				0.00137510	\$1.87	MUNI	58002	TOWN OF ALMON
				0.007315	\$9.95	REG	580623	SCH D OF BOWLER
				0.00106430	\$1.45	VTAE	001500	NORTH CENTRAL VTAE DISTRICT
Parcel Total:					\$18.65			

LEGAL DESCRIPTION: T28 R12-E S36 PT OF SWNW				PARCEL NO: 73177		CONTROL NO: 73203		
1.33	\$1,758.43	1.03104475	\$1,813.02					
				0	\$0.00	STAT	999999	STATE OF WISCONSIN
				0.00395820	\$7.18	CNTY	58	SHAWANO COUNTY
				0.00137510	\$2.49	MUNI	58002	TOWN OF ALMON
				0.007315	\$13.26	REG	580623	SCH D OF BOWLER
				0.00106430	\$1.93	VTAE	001500	NORTH CENTRAL VTAE DISTRICT
Parcel Total:					\$24.86			



State of Wisconsin / Department of Natural Resources

Tony Evers , Governor

Adam N Payne , Secretary

5/22/2023

Chapter 70.114 - Aids Payment Worksheet For Tax Year 2022(Payment Year 2023) - Payment Due
January 31, 2023

5815 of 7056

File Number Total: \$428.75

Municipality Total: \$995.72



State of Wisconsin / Department of Natural Resources

Tony Evers , Governor

Adam N Payne , Secretary

5/22/2023

Chapter 70.114 - Aids Payment Worksheet For Tax Year 2022(Payment Year 2023) - Payment Due January 31, 2023

5816 of 7056

DETAIL FOR TOWN OF ANGELICA, SHAWANO COUNTY

Acres	Est. Adjust. Purch. Price	Level of Assessment	Adjusted Local Value	Net Gen. Tax Rate	Calc. Aid Pay Amount	Type	Code	Taxing Jurisdiction Description
FILE NO: P 1547 *			DATE OF PURCHASE: 04/08/1993			GRANTOR: SHAWANO COUNTY		
LEGAL DESCRIPTION: T26 R18-E S01 PT OF SWSE				PARCEL NO: 0201 430000		CONTROL NO: 71671		
3.25	\$1,042.08	1.01120893	\$1,053.76					
				0	\$0.00	STAT	999999	STATE OF WISCONSIN
				0.00409220	\$4.31	CNTY	58	SHAWANO COUNTY
				0.00235820	\$2.48	MUNI	58004	TOWN OF ANGELICA
				0.005884	\$6.20	REG	054613	SCH D OF PULASKI COMMUNITY
				0.000624	\$0.66	VTAE	001300	NORTHEAST WISCONSIN VTAE DISTRICT
Parcel Total:					\$13.65			

LEGAL DESCRIPTION: T26 R18-E S25 PT OF NWNE				PARCEL NO: 0225 120001		CONTROL NO: 71672		
3	\$961.67	1.01120893	\$972.45					
				0	\$0.00	STAT	999999	STATE OF WISCONSIN
				0.00409220	\$3.98	CNTY	58	SHAWANO COUNTY
				0.00235820	\$2.29	MUNI	58004	TOWN OF ANGELICA
				0.005884	\$5.72	REG	054613	SCH D OF PULASKI COMMUNITY
				0.000624	\$0.61	VTAE	001300	NORTHEAST WISCONSIN VTAE DISTRICT
Parcel Total:					\$12.60			



State of Wisconsin / Department of Natural Resources

Tony Evers , Governor

Adam N Payne , Secretary

5/22/2023

Chapter 70.114 - Aids Payment Worksheet For Tax Year 2022(Payment Year 2023) - Payment Due January 31, 2023

5817 of 7056

LEGAL DESCRIPTION: T26 R18-E S25 PT OF NWSE				PARCEL NO: 0225 420000				CONTROL NO: 71673	
1.45	\$463.14	1.01120893	\$468.34	0	\$0.00	STAT	999999	STATE OF WISCONSIN	
				0.00409220	\$1.92	CNTY	58	SHAWANO COUNTY	
				0.00235820	\$1.10	MUNI	58004	TOWN OF ANGELICA	
				0.005884	\$2.76	REG	054613	SCH D OF PULASKI COMMUNITY	
				0.000624	\$0.29	VTAE	001300	NORTHEAST WISCONSIN VTAE DISTRICT	
Parcel Total:					\$6.07				

LEGAL DESCRIPTION: T26 R18-E S25 PT OF NESE				PARCEL NO: 0225 410005				CONTROL NO: 71674	
2.43	\$778.34	1.01120893	\$787.07	0	\$0.00	STAT	999999	STATE OF WISCONSIN	
				0.00409220	\$3.22	CNTY	58	SHAWANO COUNTY	
				0.00235820	\$1.86	MUNI	58004	TOWN OF ANGELICA	
				0.005884	\$4.63	REG	054613	SCH D OF PULASKI COMMUNITY	
				0.000624	\$0.49	VTAE	001300	NORTHEAST WISCONSIN VTAE DISTRICT	
Parcel Total:					\$10.20				

LEGAL DESCRIPTION: T26 R18-E S01 PT OF NWSE				PARCEL NO: 0201 420002				CONTROL NO: 86954	
3.25	\$609.66	1.01120893	\$616.49	0	\$0.00	STAT	999999	STATE OF WISCONSIN	
				0.00409220	\$2.52	CNTY	58	SHAWANO COUNTY	
				0.00235820	\$1.45	MUNI	58004	TOWN OF ANGELICA	
				0.005884	\$3.63	REG	054613	SCH D OF PULASKI COMMUNITY	
				0.000624	\$0.38	VTAE	001300	NORTHEAST WISCONSIN VTAE DISTRICT	
Parcel Total:					\$7.98				



State of Wisconsin / Department of Natural Resources

Tony Evers , Governor

Adam N Payne , Secretary

5/22/2023

Chapter 70.114 - Aids Payment Worksheet For Tax Year 2022(Payment Year 2023) - Payment Due January 31, 2023

5818 of 7056

File Number Total: \$50.50

FILE NO: P 1600 A

DATE OF PURCHASE: 02/24/1994

GRANTOR: CHICAGO & NORTH WESTERN TRNS

LEGAL DESCRIPTION: T26 R18-E S36 PT OF NENE

PARCEL NO: 73000

CONTROL NO: 73038

4.77 \$1,812.78 1.01120893 \$1,833.10

0 \$0.00 STAT 999999 STATE OF WISCONSIN

0.00409220 \$7.50 CNTY 58 SHAWANO COUNTY

0.00235820 \$4.32 MUNI 58004 TOWN OF ANGELICA

0.005884 \$10.79 REG 054613 SCH D OF PULASKI COMMUNITY

0.000624 \$1.14 VTAE 001300 NORTHEAST WISCONSIN VTAE DISTRICT

Parcel Total: \$23.75

LEGAL DESCRIPTION: T26 R18-E S36 PT OF SENE

PARCEL NO: 73001

CONTROL NO: 73039

1.51 \$573.43 1.01120893 \$579.86

0 \$0.00 STAT 999999 STATE OF WISCONSIN

0.00409220 \$2.37 CNTY 58 SHAWANO COUNTY

0.00235820 \$1.37 MUNI 58004 TOWN OF ANGELICA

0.005884 \$3.41 REG 054613 SCH D OF PULASKI COMMUNITY

0.000624 \$0.36 VTAE 001300 NORTHEAST WISCONSIN VTAE DISTRICT

Parcel Total: \$7.51



State of Wisconsin / Department of Natural Resources

Tony Evers , Governor

Adam N Payne , Secretary

5/22/2023

Chapter 70.114 - Aids Payment Worksheet For Tax Year 2022(Payment Year 2023) - Payment Due January 31, 2023

5819 of 7056

LEGAL DESCRIPTION: T26 R18-E S36 PT OF NWNE				PARCEL NO: 73002				CONTROL NO: 73040			
3.55	\$1,347.26	1.01120893	\$1,362.36								
				0	\$0.00	STAT	999999	STATE OF WISCONSIN			
				0.00409220	\$5.58	CNTY	58	SHAWANO COUNTY			
				0.00235820	\$3.21	MUNI	58004	TOWN OF ANGELICA			
				0.005884	\$8.02	REG	054613	SCH D OF PULASKI COMMUNITY			
				0.000624	\$0.85	VTAE	001300	NORTHEAST WISCONSIN VTAE DISTRICT			
Parcel Total:					\$17.66						

LEGAL DESCRIPTION: T26 R18-E S36 PT OF NENW				PARCEL NO: 73003				CONTROL NO: 73041			
0.51	\$194.23	1.01120893	\$196.40								
				0	\$0.00	STAT	999999	STATE OF WISCONSIN			
				0.00409220	\$0.80	CNTY	58	SHAWANO COUNTY			
				0.00235820	\$0.46	MUNI	58004	TOWN OF ANGELICA			
				0.005884	\$1.16	REG	054613	SCH D OF PULASKI COMMUNITY			
				0.000624	\$0.12	VTAE	001300	NORTHEAST WISCONSIN VTAE DISTRICT			
Parcel Total:					\$2.54						

LEGAL DESCRIPTION: T26 R18-E S25 PT OF SESW				PARCEL NO: 73004				CONTROL NO: 73042			
3.16	\$1,199.27	1.01120893	\$1,212.72								
				0	\$0.00	STAT	999999	STATE OF WISCONSIN			
				0.00409220	\$4.96	CNTY	58	SHAWANO COUNTY			
				0.00235820	\$2.86	MUNI	58004	TOWN OF ANGELICA			
				0.005884	\$7.14	REG	054613	SCH D OF PULASKI COMMUNITY			
				0.000624	\$0.76	VTAE	001300	NORTHEAST WISCONSIN VTAE DISTRICT			
Parcel Total:					\$15.72						



State of Wisconsin / Department of Natural Resources

Tony Evers , Governor

Adam N Payne , Secretary

5/22/2023

Chapter 70.114 - Aids Payment Worksheet For Tax Year 2022(Payment Year 2023) - Payment Due January 31, 2023

5820 of 7056

LEGAL DESCRIPTION: T26 R18-E S25 PT OF SWSW				PARCEL NO: 73005				CONTROL NO: 73043			
2.79	\$1,060.54	1.01120893	\$1,072.43								
				0	\$0.00	STAT	999999	STATE OF WISCONSIN			
				0.00409220	\$4.39	CNTY	58	SHAWANO COUNTY			
				0.00235820	\$2.53	MUNI	58004	TOWN OF ANGELICA			
				0.005884	\$6.31	REG	054613	SCH D OF PULASKI COMMUNITY			
				0.000624	\$0.67	VTAE	001300	NORTHEAST WISCONSIN VTAE DISTRICT			
Parcel Total:				\$13.90							

LEGAL DESCRIPTION: T26 R18-E S25 PT OF NWSW				PARCEL NO: 73006				CONTROL NO: 73044			
0.89	\$339.13	1.01120893	\$342.93								
				0	\$0.00	STAT	999999	STATE OF WISCONSIN			
				0.00409220	\$1.40	CNTY	58	SHAWANO COUNTY			
				0.00235820	\$0.81	MUNI	58004	TOWN OF ANGELICA			
				0.005884	\$2.02	REG	054613	SCH D OF PULASKI COMMUNITY			
				0.000624	\$0.21	VTAE	001300	NORTHEAST WISCONSIN VTAE DISTRICT			
Parcel Total:				\$4.44							

LEGAL DESCRIPTION: T26 R18-E S26 PT OF NESE				PARCEL NO: 73007				CONTROL NO: 73045			
3.69	\$1,402.75	1.01120893	\$1,418.47								
				0	\$0.00	STAT	999999	STATE OF WISCONSIN			
				0.00409220	\$5.80	CNTY	58	SHAWANO COUNTY			
				0.00235820	\$3.35	MUNI	58004	TOWN OF ANGELICA			
				0.005884	\$8.35	REG	054613	SCH D OF PULASKI COMMUNITY			
				0.000624	\$0.89	VTAE	001300	NORTHEAST WISCONSIN VTAE DISTRICT			
Parcel Total:				\$18.39							



State of Wisconsin / Department of Natural Resources

Tony Evers , Governor

Adam N Payne , Secretary

5/22/2023

Chapter 70.114 - Aids Payment Worksheet For Tax Year 2022(Payment Year 2023) - Payment Due January 31, 2023

5821 of 7056

LEGAL DESCRIPTION: T26 R18-E S26 PT OF NWSE				PARCEL NO: 73008				CONTROL NO: 73046			
1.88	\$715.25	1.01120893	\$723.27								
				0	\$0.00	STAT	999999	STATE OF WISCONSIN			
				0.00409220	\$2.96	CNTY	58	SHAWANO COUNTY			
				0.00235820	\$1.71	MUNI	58004	TOWN OF ANGELICA			
				0.005884	\$4.26	REG	054613	SCH D OF PULASKI COMMUNITY			
				0.000624	\$0.45	VTAE	001300	NORTHEAST WISCONSIN VTAE DISTRICT			
Parcel Total:					\$9.38						

LEGAL DESCRIPTION: T26 R18-E S26 PT OF SWNE				PARCEL NO: 73009				CONTROL NO: 73047			
1.84	\$699.83	1.01120893	\$707.68								
				0	\$0.00	STAT	999999	STATE OF WISCONSIN			
				0.00409220	\$2.90	CNTY	58	SHAWANO COUNTY			
				0.00235820	\$1.67	MUNI	58004	TOWN OF ANGELICA			
				0.005884	\$4.16	REG	054613	SCH D OF PULASKI COMMUNITY			
				0.000624	\$0.44	VTAE	001300	NORTHEAST WISCONSIN VTAE DISTRICT			
Parcel Total:					\$9.17						

LEGAL DESCRIPTION: T26 R18-E S26 PT OF SENW				PARCEL NO: 73010				CONTROL NO: 73048			
3.7	\$1,405.83	1.01120893	\$1,421.59								
				0	\$0.00	STAT	999999	STATE OF WISCONSIN			
				0.00409220	\$5.82	CNTY	58	SHAWANO COUNTY			
				0.00235820	\$3.35	MUNI	58004	TOWN OF ANGELICA			
				0.005884	\$8.36	REG	054613	SCH D OF PULASKI COMMUNITY			
				0.000624	\$0.89	VTAE	001300	NORTHEAST WISCONSIN VTAE DISTRICT			
Parcel Total:					\$18.42						



State of Wisconsin / Department of Natural Resources

Tony Evers , Governor

Adam N Payne , Secretary

5/22/2023

Chapter 70.114 - Aids Payment Worksheet For Tax Year 2022(Payment Year 2023) - Payment Due January 31, 2023

5822 of 7056

LEGAL DESCRIPTION: T26 R18-E S26 PT OF NWNW				PARCEL NO: 73011				CONTROL NO: 73049			
3	\$1,140.70	1.01120893	\$1,153.48								
				0	\$0.00	STAT	999999	STATE OF WISCONSIN			
				0.00409220	\$4.72	CNTY	58	SHAWANO COUNTY			
				0.00235820	\$2.72	MUNI	58004	TOWN OF ANGELICA			
				0.005884	\$6.79	REG	054613	SCH D OF PULASKI COMMUNITY			
				0.000624	\$0.72	VTAE	001300	NORTHEAST WISCONSIN VTAE DISTRICT			
Parcel Total:					\$14.95						

LEGAL DESCRIPTION: T26 R18-E S26 PT OF SWNW				PARCEL NO: 73012				CONTROL NO: 73050			
0.65	\$246.64	1.01120893	\$249.40								
				0	\$0.00	STAT	999999	STATE OF WISCONSIN			
				0.00409220	\$1.02	CNTY	58	SHAWANO COUNTY			
				0.00235820	\$0.59	MUNI	58004	TOWN OF ANGELICA			
				0.005884	\$1.47	REG	054613	SCH D OF PULASKI COMMUNITY			
				0.000624	\$0.16	VTAE	001300	NORTHEAST WISCONSIN VTAE DISTRICT			
Parcel Total:					\$3.24						

LEGAL DESCRIPTION: T26 R18-E S27 PT OF NENE				PARCEL NO: 73013				CONTROL NO: 73051			
3.09	\$1,174.61	1.01120893	\$1,187.78								
				0	\$0.00	STAT	999999	STATE OF WISCONSIN			
				0.00409220	\$4.86	CNTY	58	SHAWANO COUNTY			
				0.00235820	\$2.80	MUNI	58004	TOWN OF ANGELICA			
				0.005884	\$6.99	REG	054613	SCH D OF PULASKI COMMUNITY			
				0.000624	\$0.74	VTAE	001300	NORTHEAST WISCONSIN VTAE DISTRICT			
Parcel Total:					\$15.39						



State of Wisconsin / Department of Natural Resources

Tony Evers , Governor

Adam N Payne , Secretary

5/22/2023

Chapter 70.114 - Aids Payment Worksheet For Tax Year 2022(Payment Year 2023) - Payment Due January 31, 2023

5823 of 7056

LEGAL DESCRIPTION: T26 R18-E S22 PT OF SWSE				PARCEL NO: 73014				CONTROL NO: 73052	
3.63	\$1,378.09	1.01120893	\$1,393.53						
				0	\$0.00	STAT	999999	STATE OF WISCONSIN	
				0.00409220	\$5.70	CNTY	58	SHAWANO COUNTY	
				0.00235820	\$3.29	MUNI	58004	TOWN OF ANGELICA	
				0.005884	\$8.20	REG	054613	SCH D OF PULASKI COMMUNITY	
				0.000624	\$0.87	VTAE	001300	NORTHEAST WISCONSIN VTAE DISTRICT	
Parcel Total:					\$18.06				

LEGAL DESCRIPTION: T26 R18-E S22 PT OF SESE				PARCEL NO: 73015				CONTROL NO: 73053	
0.64	\$243.55	1.01120893	\$246.28						
				0	\$0.00	STAT	999999	STATE OF WISCONSIN	
				0.00409220	\$1.01	CNTY	58	SHAWANO COUNTY	
				0.00235820	\$0.58	MUNI	58004	TOWN OF ANGELICA	
				0.005884	\$1.45	REG	054613	SCH D OF PULASKI COMMUNITY	
				0.000624	\$0.15	VTAE	001300	NORTHEAST WISCONSIN VTAE DISTRICT	
Parcel Total:					\$3.19				

LEGAL DESCRIPTION: T26 R18-E S22 PT OF SESW				PARCEL NO: 73016				CONTROL NO: 73054	
1.84	\$699.83	1.01120893	\$707.68						
				0	\$0.00	STAT	999999	STATE OF WISCONSIN	
				0.00409220	\$2.90	CNTY	58	SHAWANO COUNTY	
				0.00235820	\$1.67	MUNI	58004	TOWN OF ANGELICA	
				0.005884	\$4.16	REG	054613	SCH D OF PULASKI COMMUNITY	
				0.000624	\$0.44	VTAE	001300	NORTHEAST WISCONSIN VTAE DISTRICT	
Parcel Total:					\$9.17				



State of Wisconsin / Department of Natural Resources

Tony Evers , Governor

Adam N Payne , Secretary

5/22/2023

Chapter 70.114 - Aids Payment Worksheet For Tax Year 2022(Payment Year 2023) - Payment Due January 31, 2023

5824 of 7056

LEGAL DESCRIPTION: T26 R18-E S22 PT OF NESW				PARCEL NO: 73017				CONTROL NO: 73055			
1.94	\$736.83	1.01120893	\$745.09								
				0	\$0.00	STAT	999999	STATE OF WISCONSIN			
				0.00409220	\$3.05	CNTY	58	SHAWANO COUNTY			
				0.00235820	\$1.76	MUNI	58004	TOWN OF ANGELICA			
				0.005884	\$4.38	REG	054613	SCH D OF PULASKI COMMUNITY			
				0.000624	\$0.46	VTAE	001300	NORTHEAST WISCONSIN VTAE DISTRICT			
				Parcel Total:	\$9.65						

LEGAL DESCRIPTION: T26 R18-E S22 PT OF NWSW				PARCEL NO: 73018				CONTROL NO: 73056			
3.8	\$1,442.83	1.01120893	\$1,459.00								
				0	\$0.00	STAT	999999	STATE OF WISCONSIN			
				0.00409220	\$5.97	CNTY	58	SHAWANO COUNTY			
				0.00235820	\$3.44	MUNI	58004	TOWN OF ANGELICA			
				0.005884	\$8.58	REG	054613	SCH D OF PULASKI COMMUNITY			
				0.000624	\$0.91	VTAE	001300	NORTHEAST WISCONSIN VTAE DISTRICT			
				Parcel Total:	\$18.90						

LEGAL DESCRIPTION: T26 R18-E S21 PT OF NESE				PARCEL NO: 73019				CONTROL NO: 73057			
0.27	\$101.74	1.01120893	\$102.88								
				0	\$0.00	STAT	999999	STATE OF WISCONSIN			
				0.00409220	\$0.42	CNTY	58	SHAWANO COUNTY			
				0.00235820	\$0.24	MUNI	58004	TOWN OF ANGELICA			
				0.005884	\$0.61	REG	054613	SCH D OF PULASKI COMMUNITY			
				0.000624	\$0.06	VTAE	001300	NORTHEAST WISCONSIN VTAE DISTRICT			
				Parcel Total:	\$1.33						



State of Wisconsin / Department of Natural Resources

Tony Evers , Governor

Adam N Payne , Secretary

5/22/2023

Chapter 70.114 - Aids Payment Worksheet For Tax Year 2022(Payment Year 2023) - Payment Due January 31, 2023

5825 of 7056

LEGAL DESCRIPTION: T26 R18-E S21 PT OF SENE				PARCEL NO: 73020				CONTROL NO: 73058			
3.54	\$1,344.17	1.01120893	\$1,359.24								
				0	\$0.00	STAT	999999	STATE OF WISCONSIN			
				0.00409220	\$5.56	CNTY	58	SHAWANO COUNTY			
				0.00235820	\$3.21	MUNI	58004	TOWN OF ANGELICA			
				0.005884	\$8.00	REG	054613	SCH D OF PULASKI COMMUNITY			
				0.000624	\$0.85	VTAE	001300	NORTHEAST WISCONSIN VTAE DISTRICT			
				Parcel Total:	\$17.62						

LEGAL DESCRIPTION: T26 R18-E S21 PT OF SWNE				PARCEL NO: 73021				CONTROL NO: 73059			
2.56	\$971.13	1.01120893	\$982.02								
				0	\$0.00	STAT	999999	STATE OF WISCONSIN			
				0.00409220	\$4.02	CNTY	58	SHAWANO COUNTY			
				0.00235820	\$2.32	MUNI	58004	TOWN OF ANGELICA			
				0.005884	\$5.78	REG	054613	SCH D OF PULASKI COMMUNITY			
				0.000624	\$0.61	VTAE	001300	NORTHEAST WISCONSIN VTAE DISTRICT			
				Parcel Total:	\$12.73						

LEGAL DESCRIPTION: T26 R18-E S21 PT OF NWNE				PARCEL NO: 73022				CONTROL NO: 73060			
1.38	\$524.10	1.01120893	\$529.98								
				0	\$0.00	STAT	999999	STATE OF WISCONSIN			
				0.00409220	\$2.17	CNTY	58	SHAWANO COUNTY			
				0.00235820	\$1.25	MUNI	58004	TOWN OF ANGELICA			
				0.005884	\$3.12	REG	054613	SCH D OF PULASKI COMMUNITY			
				0.000624	\$0.33	VTAE	001300	NORTHEAST WISCONSIN VTAE DISTRICT			
				Parcel Total:	\$6.87						



State of Wisconsin / Department of Natural Resources

Tony Evers , Governor

Adam N Payne , Secretary

5/22/2023

Chapter 70.114 - Aids Payment Worksheet For Tax Year 2022(Payment Year 2023) - Payment Due January 31, 2023

5826 of 7056

LEGAL DESCRIPTION: T26 R18-E S21 PT OF NENW PARCEL NO: 73023 CONTROL NO: 73061

3.8 \$1,442.83 1.01120893 \$1,459.00

0 \$0.00 STAT 999999 STATE OF WISCONSIN

0.00409220 \$5.97 CNTY 58 SHAWANO COUNTY

0.00235820 \$3.44 MUNI 58004 TOWN OF ANGELICA

0.005884 \$8.58 REG 054613 SCH D OF PULASKI COMMUNITY

0.000624 \$0.91 VTAE 001300 NORTHEAST WISCONSIN VTAE DISTRICT

Parcel Total: \$18.90

LEGAL DESCRIPTION: T26 R18-E S21 PT OF NWNW PARCEL NO: 73024 CONTROL NO: 73062

0.78 \$295.96 1.01120893 \$299.28

0 \$0.00 STAT 999999 STATE OF WISCONSIN

0.00409220 \$1.22 CNTY 58 SHAWANO COUNTY

0.00235820 \$0.71 MUNI 58004 TOWN OF ANGELICA

0.005884 \$1.76 REG 054613 SCH D OF PULASKI COMMUNITY

0.000624 \$0.19 VTAE 001300 NORTHEAST WISCONSIN VTAE DISTRICT

Parcel Total: \$3.88

LEGAL DESCRIPTION: T26 R18-E S16 PT OF SWSW PARCEL NO: 73025 CONTROL NO: 73063

4.55 \$1,726.46 1.01120893 \$1,745.81

0 \$0.00 STAT 999999 STATE OF WISCONSIN

0.00409220 \$7.14 CNTY 58 SHAWANO COUNTY

0.00235820 \$4.12 MUNI 58004 TOWN OF ANGELICA

0.005884 \$10.27 REG 054613 SCH D OF PULASKI COMMUNITY

0.000624 \$1.09 VTAE 001300 NORTHEAST WISCONSIN VTAE DISTRICT

Parcel Total: \$22.62



State of Wisconsin / Department of Natural Resources

Tony Evers , Governor

Adam N Payne , Secretary

5/22/2023

Chapter 70.114 - Aids Payment Worksheet For Tax Year 2022(Payment Year 2023) - Payment Due January 31, 2023

5827 of 7056

LEGAL DESCRIPTION: T26 R18-E S17 PT OF SESE				PARCEL NO: 73026				CONTROL NO: 73064			
4.5	\$1,707.96	1.01120893	\$1,727.11								
				0	\$0.00	STAT	999999	STATE OF WISCONSIN			
				0.00409220	\$7.07	CNTY	58	SHAWANO COUNTY			
				0.00235820	\$4.07	MUNI	58004	TOWN OF ANGELICA			
				0.00680680	\$11.76	REG	580602	SCH D OF BONDUEL			
				0.000624	\$1.08	VTAE	001300	NORTHEAST WISCONSIN VTAE DISTRICT			
				Parcel Total:	\$23.98						

LEGAL DESCRIPTION: T26 R18-E S17 PT OF NESE				PARCEL NO: 73027				CONTROL NO: 73065			
0.78	\$295.96	1.01120893	\$299.28								
				0	\$0.00	STAT	999999	STATE OF WISCONSIN			
				0.00409220	\$1.22	CNTY	58	SHAWANO COUNTY			
				0.00235820	\$0.71	MUNI	58004	TOWN OF ANGELICA			
				0.00680680	\$2.04	REG	580602	SCH D OF BONDUEL			
				0.000624	\$0.19	VTAE	001300	NORTHEAST WISCONSIN VTAE DISTRICT			
				Parcel Total:	\$4.16						

LEGAL DESCRIPTION: T26 R18-E S17 PT OF NWSE				PARCEL NO: 73028				CONTROL NO: 73066			
5.34	\$2,028.59	1.01120893	\$2,051.33								
				0	\$0.00	STAT	999999	STATE OF WISCONSIN			
				0.00409220	\$8.39	CNTY	58	SHAWANO COUNTY			
				0.00235820	\$4.84	MUNI	58004	TOWN OF ANGELICA			
				0.00680680	\$13.96	REG	580602	SCH D OF BONDUEL			
				0.000624	\$1.28	VTAE	001300	NORTHEAST WISCONSIN VTAE DISTRICT			
				Parcel Total:	\$28.47						



State of Wisconsin / Department of Natural Resources

Tony Evers , Governor

Adam N Payne , Secretary

5/22/2023

Chapter 70.114 - Aids Payment Worksheet For Tax Year 2022(Payment Year 2023) - Payment Due January 31, 2023

5828 of 7056

LEGAL DESCRIPTION: T26 R18-E S17 PT OF NESW				PARCEL NO: 73029				CONTROL NO: 73067			
2.75	\$1,045.13	1.01120893	\$1,056.84								
				0	\$0.00	STAT	999999	STATE OF WISCONSIN			
				0.00409220	\$4.32	CNTY	58	SHAWANO COUNTY			
				0.00235820	\$2.49	MUNI	58004	TOWN OF ANGELICA			
				0.005884	\$6.22	REG	054613	SCH D OF PULASKI COMMUNITY			
				0.000624	\$0.66	VTAE	001300	NORTHEAST WISCONSIN VTAE DISTRICT			
Parcel Total:				\$13.69							

LEGAL DESCRIPTION: T26 R18-E S17 PT OF SWNW				PARCEL NO: 73030				CONTROL NO: 73068			
3.86	\$1,464.41	1.01120893	\$1,480.82								
				0	\$0.00	STAT	999999	STATE OF WISCONSIN			
				0.00409220	\$6.06	CNTY	58	SHAWANO COUNTY			
				0.00235820	\$3.49	MUNI	58004	TOWN OF ANGELICA			
				0.005884	\$8.71	REG	054613	SCH D OF PULASKI COMMUNITY			
				0.000624	\$0.92	VTAE	001300	NORTHEAST WISCONSIN VTAE DISTRICT			
Parcel Total:				\$19.18							

LEGAL DESCRIPTION: T26 R18-E S17 PT OF SENW				PARCEL NO: 73031				CONTROL NO: 73069			
2.3	\$872.48	1.01120893	\$882.26								
				0	\$0.00	STAT	999999	STATE OF WISCONSIN			
				0.00409220	\$3.61	CNTY	58	SHAWANO COUNTY			
				0.00235820	\$2.08	MUNI	58004	TOWN OF ANGELICA			
				0.005884	\$5.19	REG	054613	SCH D OF PULASKI COMMUNITY			
				0.000624	\$0.55	VTAE	001300	NORTHEAST WISCONSIN VTAE DISTRICT			
Parcel Total:				\$11.43							



State of Wisconsin / Department of Natural Resources

Tony Evers , Governor

Adam N Payne , Secretary

5/22/2023

Chapter 70.114 - Aids Payment Worksheet For Tax Year 2022(Payment Year 2023) - Payment Due January 31, 2023

5829 of 7056

LEGAL DESCRIPTION: T26 R18-E S18 PT OF SENE				PARCEL NO: 73032			CONTROL NO: 73070		
0.38	\$144.90	1.01120893	\$146.52						
				0	\$0.00	STAT	999999	STATE OF WISCONSIN	
				0.00409220	\$0.60	CNTY	58	SHAWANO COUNTY	
				0.00235820	\$0.35	MUNI	58004	TOWN OF ANGELICA	
				0.00680680	\$1.00	REG	580602	SCH D OF BONDUEL	
				0.000624	\$0.09	VTAE	001300	NORTHEAST WISCONSIN VTAE DISTRICT	
Parcel Total:					\$2.04				

LEGAL DESCRIPTION: T26 R18-E S18 PT OF NENE				PARCEL NO: 73033			CONTROL NO: 73071		
3.5	\$1,328.76	1.01120893	\$1,343.65						
				0	\$0.00	STAT	999999	STATE OF WISCONSIN	
				0.00409220	\$5.50	CNTY	58	SHAWANO COUNTY	
				0.00235820	\$3.17	MUNI	58004	TOWN OF ANGELICA	
				0.00680680	\$9.15	REG	580602	SCH D OF BONDUEL	
				0.000624	\$0.84	VTAE	001300	NORTHEAST WISCONSIN VTAE DISTRICT	
Parcel Total:					\$18.66				

LEGAL DESCRIPTION: T26 R18-E S18 PT OF NWNE				PARCEL NO: 73034			CONTROL NO: 73072		
3.92	\$9,920.98	1.01120893	\$10,032.19						
				0	\$0.00	STAT	999999	STATE OF WISCONSIN	
				0.00409220	\$41.05	CNTY	58	SHAWANO COUNTY	
				0.00235820	\$23.66	MUNI	58004	TOWN OF ANGELICA	
				0.00680680	\$68.29	REG	580602	SCH D OF BONDUEL	
				0.000624	\$6.26	VTAE	001300	NORTHEAST WISCONSIN VTAE DISTRICT	
Parcel Total:					\$139.26				



State of Wisconsin / Department of Natural Resources

Tony Evers , Governor

Adam N Payne , Secretary

5/22/2023

Chapter 70.114 - Aids Payment Worksheet For Tax Year 2022(Payment Year 2023) - Payment Due January 31, 2023

5830 of 7056

LEGAL DESCRIPTION: T26 R18-E S07 PT OF SWSW				PARCEL NO: 73035	CONTROL NO: 73073			
2.07	\$786.16	1.01120893	\$794.97					
				0	\$0.00	STAT	999999	STATE OF WISCONSIN
				0.00409220	\$3.25	CNTY	58	SHAWANO COUNTY
				0.00235820	\$1.87	MUNI	58004	TOWN OF ANGELICA
				0.00680680	\$5.41	REG	580602	SCH D OF BONDUEL
				0.000624	\$0.50	VTAE	001300	NORTHEAST WISCONSIN VTAE DISTRICT
Parcel Total:					\$11.03			

LEGAL DESCRIPTION: T26 R18-E S07 PT OF SWSE				PARCEL NO: 73036	CONTROL NO: 73074			
2.99	\$4,066.43	1.01120893	\$4,112.01					
				0	\$0.00	STAT	999999	STATE OF WISCONSIN
				0.00409220	\$16.83	CNTY	58	SHAWANO COUNTY
				0.00235820	\$9.70	MUNI	58004	TOWN OF ANGELICA
				0.00680680	\$27.99	REG	580602	SCH D OF BONDUEL
				0.000624	\$2.57	VTAE	001300	NORTHEAST WISCONSIN VTAE DISTRICT
Parcel Total:					\$57.09			

LEGAL DESCRIPTION: T26 R18-E S07 PT OF SESW				PARCEL NO: 73037	CONTROL NO: 73075			
2.07	\$2,817.83	1.01120893	\$2,849.42					
				0	\$0.00	STAT	999999	STATE OF WISCONSIN
				0.00409220	\$11.66	CNTY	58	SHAWANO COUNTY
				0.00235820	\$6.72	MUNI	58004	TOWN OF ANGELICA
				0.00680680	\$19.40	REG	580602	SCH D OF BONDUEL
				0.000624	\$1.78	VTAE	001300	NORTHEAST WISCONSIN VTAE DISTRICT
Parcel Total:					\$39.56			



State of Wisconsin / Department of Natural Resources

Tony Evers , Governor

Adam N Payne , Secretary

5/22/2023

Chapter 70.114 - Aids Payment Worksheet For Tax Year 2022(Payment Year 2023) - Payment Due
January 31, 2023

5831 of 7056

File Number Total: \$685.93

Municipality Total: \$736.43



State of Wisconsin / Department of Natural Resources

Tony Evers , Governor

Adam N Payne , Secretary

5/22/2023

Chapter 70.114 - Aids Payment Worksheet For Tax Year 2022(Payment Year 2023) - Payment Due January 31, 2023

5832 of 7056

DETAIL FOR TOWN OF ANIWA, SHAWANO COUNTY

Acres	Est. Adjust. Purch. Price	Level of Assessment	Adjusted Local Value	Net Gen. Tax Rate	Calc. Aid Pay Amount	Taxing Jurisdiction	Description
FILE NO: P 1572 *			DATE OF PURCHASE: 08/23/1993			GRANTOR: DAVID STONE	
LEGAL DESCRIPTION: T29 R11-E S31 PT OF NESW				PARCEL NO: 0331 310001		CONTROL NO: 71698	
4.54	\$6,789.20	1.00949074	\$6,853.64				
				0	\$0.00	STAT 999999	STATE OF WISCONSIN
				0.00403330	\$27.64	CNTY 58	SHAWANO COUNTY
				0.00129430	\$8.87	MUNI 58006	TOWN OF ANIWA
				0.00746050	\$51.13	REG 586692	SCH D OF WITTENBERG-BIRNAMWOOD
				0.00108480	\$7.43	VTAE 001500	NORTH CENTRAL VTAE DISTRICT
Parcel Total:					\$95.07		

LEGAL DESCRIPTION: T29 R11-E S31 PT OF SESW				PARCEL NO: 0331 310001		CONTROL NO: 71699	
0.25	\$374.78	1.00949074	\$378.34				
				0	\$0.00	STAT 999999	STATE OF WISCONSIN
				0.00403330	\$1.53	CNTY 58	SHAWANO COUNTY
				0.00129430	\$0.49	MUNI 58006	TOWN OF ANIWA
				0.00746050	\$2.82	REG 586692	SCH D OF WITTENBERG-BIRNAMWOOD
				0.00108480	\$0.41	VTAE 001500	NORTH CENTRAL VTAE DISTRICT
Parcel Total:					\$5.25		



State of Wisconsin / Department of Natural Resources

Tony Evers , Governor

Adam N Payne , Secretary

5/22/2023

Chapter 70.114 - Aids Payment Worksheet For Tax Year 2022(Payment Year 2023) - Payment Due January 31, 2023

5833 of 7056

LEGAL DESCRIPTION: T29 R11-E S31 PT OF SWSE PARCEL NO: 0331 430000 CONTROL NO: 71700

3.85 \$5,759.62 1.00949074 \$5,814.28

0 \$0.00 STAT 999999 STATE OF WISCONSIN

0.00403330 \$23.45 CNTY 58 SHAWANO COUNTY

0.00129430 \$7.53 MUNI 58006 TOWN OF ANIWA

0.00746050 \$43.38 REG 586692 SCH D OF WITTENBERG-BIRNAMWOOD

0.00108480 \$6.31 VTAE 001500 NORTH CENTRAL VTAE DISTRICT

Parcel Total: \$80.67

File Number Total: \$180.99

FILE NO: P 1582 * DATE OF PURCHASE: 12/22/1993 GRANTOR: JOHN KRIHA

LEGAL DESCRIPTION: T29 R11-E S31 PT OF SENW PARCEL NO: 72094 CONTROL NO: 72094

2.58 \$4,480.18 1.00949074 \$4,522.70

0 \$0.00 STAT 999999 STATE OF WISCONSIN

0.00403330 \$18.24 CNTY 58 SHAWANO COUNTY

0.00129430 \$5.85 MUNI 58006 TOWN OF ANIWA

0.00746050 \$33.74 REG 586692 SCH D OF WITTENBERG-BIRNAMWOOD

0.00108480 \$4.91 VTAE 001500 NORTH CENTRAL VTAE DISTRICT

Parcel Total: \$62.74



State of Wisconsin / Department of Natural Resources

Tony Evers , Governor

Adam N Payne , Secretary

5/22/2023

Chapter 70.114 - Aids Payment Worksheet For Tax Year 2022(Payment Year 2023) - Payment Due January 31, 2023

5834 of 7056

LEGAL DESCRIPTION: T29 R11-E S31 PT OF SWNW	PARCEL NO: 72106	CONTROL NO: 72106
---	------------------	-------------------

1.14	\$1,981.62	1.00949074	\$2,000.43	
------	------------	------------	------------	--

0	\$0.00	STAT	999999	STATE OF WISCONSIN
0.00403330	\$8.07	CNTY	58	SHAWANO COUNTY
0.00129430	\$2.59	MUNI	58006	TOWN OF ANIWA
0.00746050	\$14.92	REG	586692	SCH D OF WITTENBERG-BIRNAMWOOD
0.00108480	\$2.17	VTAE	001500	NORTH CENTRAL VTAE DISTRICT

Parcel Total:	\$27.75
---------------	---------

File Number Total:	\$90.49
--------------------	---------

FILE NO: P 1584 *	DATE OF PURCHASE: 04/13/1994	GRANTOR: CHICAGO AND NORTHWESTERN
-------------------	------------------------------	-----------------------------------

LEGAL DESCRIPTION: T29 R11-E S18 PT OF NWNE	PARCEL NO: 77099	CONTROL NO: 77099
---	------------------	-------------------

2.87	\$1,311.89	1.00949074	\$1,324.34	
------	------------	------------	------------	--

0	\$0.00	STAT	999999	STATE OF WISCONSIN
0.00403330	\$5.34	CNTY	58	SHAWANO COUNTY
0.00129430	\$1.71	MUNI	58006	TOWN OF ANIWA
0.00463870	\$6.14	REG	340140	SCH D OF ANTIGO
0.00108480	\$1.44	VTAE	001500	NORTH CENTRAL VTAE DISTRICT

Parcel Total:	\$14.63
---------------	---------



State of Wisconsin / Department of Natural Resources

Tony Evers , Governor

Adam N Payne , Secretary

5/22/2023

Chapter 70.114 - Aids Payment Worksheet For Tax Year 2022(Payment Year 2023) - Payment Due January 31, 2023

5835 of 7056

LEGAL DESCRIPTION: T29 R11-E S18 PT OF NENE				PARCEL NO: 77100				CONTROL NO: 77100			
0.62	\$282.74	1.00949074	\$285.42	0	\$0.00	STAT	999999	STATE OF WISCONSIN			
				0.00403330	\$1.15	CNTY	58	SHAWANO COUNTY			
				0.00129430	\$0.37	MUNI	58006	TOWN OF ANIWA			
				0.00463870	\$1.32	REG	340140	SCH D OF ANTIGO			
				0.00108480	\$0.31	VTAE	001500	NORTH CENTRAL VTAE DISTRICT			
Parcel Total:				\$3.15							

LEGAL DESCRIPTION: T29 R11-E S19 PT OF NWNE				PARCEL NO: 77101				CONTROL NO: 77101			
2.73	\$1,251.58	1.00949074	\$1,263.45	0	\$0.00	STAT	999999	STATE OF WISCONSIN			
				0.00403330	\$5.10	CNTY	58	SHAWANO COUNTY			
				0.00129430	\$1.64	MUNI	58006	TOWN OF ANIWA			
				0.00746050	\$9.43	REG	586692	SCH D OF WITTENBERG-BIRNAMWOOD			
				0.00108480	\$1.37	VTAE	001500	NORTH CENTRAL VTAE DISTRICT			
Parcel Total:				\$17.54							

LEGAL DESCRIPTION: T29 R11-E S19 PT OF NENW				PARCEL NO: 77102				CONTROL NO: 77102			
0.36	\$165.87	1.00949074	\$167.45	0	\$0.00	STAT	999999	STATE OF WISCONSIN			
				0.00403330	\$0.68	CNTY	58	SHAWANO COUNTY			
				0.00129430	\$0.22	MUNI	58006	TOWN OF ANIWA			
				0.00746050	\$1.25	REG	586692	SCH D OF WITTENBERG-BIRNAMWOOD			
				0.00108480	\$0.18	VTAE	001500	NORTH CENTRAL VTAE DISTRICT			
Parcel Total:				\$2.33							



State of Wisconsin / Department of Natural Resources

Tony Evers , Governor

Adam N Payne , Secretary

5/22/2023

Chapter 70.114 - Aids Payment Worksheet For Tax Year 2022(Payment Year 2023) - Payment Due January 31, 2023

5836 of 7056

LEGAL DESCRIPTION: T29 R11-E S19 PT OF SENW				PARCEL NO: 77103				CONTROL NO: 77103			
3.18	\$1,451.38	1.00949074	\$1,465.15								
				0	\$0.00	STAT	999999	STATE OF WISCONSIN			
				0.00403330	\$5.91	CNTY	58	SHAWANO COUNTY			
				0.00129430	\$1.90	MUNI	58006	TOWN OF ANIWA			
				0.00746050	\$10.93	REG	586692	SCH D OF WITTENBERG-BIRNAMWOOD			
				0.00108480	\$1.59	VTAE	001500	NORTH CENTRAL VTAE DISTRICT			
Parcel Total:					\$20.33						

LEGAL DESCRIPTION: T29 R11-E S19 PT OF NESW				PARCEL NO: 77104				CONTROL NO: 77104			
3.18	\$1,451.38	1.00949074	\$1,465.15								
				0	\$0.00	STAT	999999	STATE OF WISCONSIN			
				0.00403330	\$5.91	CNTY	58	SHAWANO COUNTY			
				0.00129430	\$1.90	MUNI	58006	TOWN OF ANIWA			
				0.00746050	\$10.93	REG	586692	SCH D OF WITTENBERG-BIRNAMWOOD			
				0.00108480	\$1.59	VTAE	001500	NORTH CENTRAL VTAE DISTRICT			
Parcel Total:					\$20.33						

LEGAL DESCRIPTION: T29 R11-E S19 PT OF SESW				PARCEL NO: 77105				CONTROL NO: 77105			
3.18	\$1,451.38	1.00949074	\$1,465.15								
				0	\$0.00	STAT	999999	STATE OF WISCONSIN			
				0.00403330	\$5.91	CNTY	58	SHAWANO COUNTY			
				0.00129430	\$1.90	MUNI	58006	TOWN OF ANIWA			
				0.00746050	\$10.93	REG	586692	SCH D OF WITTENBERG-BIRNAMWOOD			
				0.00108480	\$1.59	VTAE	001500	NORTH CENTRAL VTAE DISTRICT			
Parcel Total:					\$20.33						



State of Wisconsin / Department of Natural Resources

Tony Evers , Governor

Adam N Payne , Secretary

5/22/2023

Chapter 70.114 - Aids Payment Worksheet For Tax Year 2022(Payment Year 2023) - Payment Due January 31, 2023

5837 of 7056

LEGAL DESCRIPTION: T29 R11-E S30 PT OF NWNW	PARCEL NO: 77106	CONTROL NO: 77106
---	------------------	-------------------

1.74	\$795.43	1.00949074	\$802.98	
------	----------	------------	----------	--

0	\$0.00	STAT	999999	STATE OF WISCONSIN
---	--------	------	--------	--------------------

0.00403330	\$3.24	CNTY	58	SHAWANO COUNTY
------------	--------	------	----	----------------

0.00129430	\$1.04	MUNI	58006	TOWN OF ANIWA
------------	--------	------	-------	---------------

0.00746050	\$5.99	REG	586692	SCH D OF WITTENBERG-BIRNAMWOOD
------------	--------	-----	--------	--------------------------------

0.00108480	\$0.87	VTAE	001500	NORTH CENTRAL VTAE DISTRICT
------------	--------	------	--------	-----------------------------

Parcel Total:	\$11.14
---------------	---------

LEGAL DESCRIPTION: T29 R11-E S30 PT OF NENW	PARCEL NO: 77107	CONTROL NO: 77107
---	------------------	-------------------

1.72	\$784.12	1.00949074	\$791.56	
------	----------	------------	----------	--

0	\$0.00	STAT	999999	STATE OF WISCONSIN
---	--------	------	--------	--------------------

0.00403330	\$3.19	CNTY	58	SHAWANO COUNTY
------------	--------	------	----	----------------

0.00129430	\$1.02	MUNI	58006	TOWN OF ANIWA
------------	--------	------	-------	---------------

0.00746050	\$5.91	REG	586692	SCH D OF WITTENBERG-BIRNAMWOOD
------------	--------	-----	--------	--------------------------------

0.00108480	\$0.86	VTAE	001500	NORTH CENTRAL VTAE DISTRICT
------------	--------	------	--------	-----------------------------

Parcel Total:	\$10.98
---------------	---------

File Number Total:	\$120.76
--------------------	----------

Municipality Total:	\$392.24
---------------------	----------



State of Wisconsin / Department of Natural Resources

Tony Evers , Governor

Adam N Payne , Secretary

5/22/2023

Chapter 70.114 - Aids Payment Worksheet For Tax Year 2022(Payment Year 2023) - Payment Due January 31, 2023

5838 of 7056

DETAIL FOR TOWN OF BARTELME, SHAWANO COUNTY

Acres	Est. Adjust. Purch. Price	Level of Assessment	Adjusted Local Value	Net Gen. Tax Rate	Calc. Aid Pay Amount	----- Taxing Jurisdiction -----		
						Type	Code	Description
FILE NO: P 1600 A		DATE OF PURCHASE: 02/24/1994			GRANTOR: CHICAGO & NORTH WESTERN TRNS			
LEGAL DESCRIPTION: T28 R13-E S31 PT OF SENE				PARCEL NO: 73310		CONTROL NO: 73338		
4.65	\$3,376.10	1.01362675	\$3,422.10					
				0	\$0.00	STAT	999999	STATE OF WISCONSIN
				0.00380040	\$13.01	CNTY	58	SHAWANO COUNTY
				0	\$0.00	MUNI	58008	TOWN OF BARTELME
				0.00702460	\$24.04	REG	580623	SCH D OF BOWLER
				0.00102220	\$3.50	VTAE	001500	NORTH CENTRAL VTAE DISTRICT
Parcel Total:					\$40.55			

LEGAL DESCRIPTION: T28 R13-E S31 PT OF SWNE				PARCEL NO: 73311		CONTROL NO: 73339		
3.04	\$2,203.60	1.01362675	\$2,233.62					
				0	\$0.00	STAT	999999	STATE OF WISCONSIN
				0.00380040	\$8.49	CNTY	58	SHAWANO COUNTY
				0	\$0.00	MUNI	58008	TOWN OF BARTELME
				0.00702460	\$15.69	REG	580623	SCH D OF BOWLER
				0.00102220	\$2.28	VTAE	001500	NORTH CENTRAL VTAE DISTRICT
Parcel Total:					\$26.46			



State of Wisconsin / Department of Natural Resources

Tony Evers , Governor

Adam N Payne , Secretary

5/22/2023

Chapter 70.114 - Aids Payment Worksheet For Tax Year 2022(Payment Year 2023) - Payment Due January 31, 2023

5839 of 7056

LEGAL DESCRIPTION: T28 R13-E S32 PT OF SENE				PARCEL NO: 73312				CONTROL NO: 73340			
3.02	\$2,191.81	1.01362675	\$2,221.68								
				0	\$0.00	STAT	999999	STATE OF WISCONSIN			
				0.00380040	\$8.44	CNTY	58	SHAWANO COUNTY			
				0	\$0.00	MUNI	58008	TOWN OF BARTELME			
				0.00702460	\$15.61	REG	580623	SCH D OF BOWLER			
				0.00102220	\$2.27	VTAE	001500	NORTH CENTRAL VTAE DISTRICT			
Parcel Total:				\$26.32							

LEGAL DESCRIPTION: T28 R13-E S32 PT OF SENW				PARCEL NO: 73313				CONTROL NO: 73341			
4.62	\$3,352.53	1.01362675	\$3,398.21								
				0	\$0.00	STAT	999999	STATE OF WISCONSIN			
				0.00380040	\$12.91	CNTY	58	SHAWANO COUNTY			
				0	\$0.00	MUNI	58008	TOWN OF BARTELME			
				0.00702460	\$23.87	REG	580623	SCH D OF BOWLER			
				0.00102220	\$3.47	VTAE	001500	NORTH CENTRAL VTAE DISTRICT			
Parcel Total:				\$40.25							

LEGAL DESCRIPTION: T28 R13-E S32 PT OF SWNE				PARCEL NO: 73314				CONTROL NO: 73342			
3.02	\$2,191.81	1.01362675	\$2,221.68								
				0	\$0.00	STAT	999999	STATE OF WISCONSIN			
				0.00380040	\$8.44	CNTY	58	SHAWANO COUNTY			
				0	\$0.00	MUNI	58008	TOWN OF BARTELME			
				0.00702460	\$15.61	REG	580623	SCH D OF BOWLER			
				0.00102220	\$2.27	VTAE	001500	NORTH CENTRAL VTAE DISTRICT			
Parcel Total:				\$26.32							



State of Wisconsin / Department of Natural Resources

Tony Evers , Governor

Adam N Payne , Secretary

5/22/2023

Chapter 70.114 - Aids Payment Worksheet For Tax Year 2022(Payment Year 2023) - Payment Due January 31, 2023

5840 of 7056

LEGAL DESCRIPTION: T28 R13-E S32 PT OF SWNW				PARCEL NO: 73315				CONTROL NO: 73343			
4.64	\$3,370.21	1.01362675	\$3,416.13								
				0	\$0.00	STAT	999999	STATE OF WISCONSIN			
				0.00380040	\$12.98	CNTY	58	SHAWANO COUNTY			
				0	\$0.00	MUNI	58008	TOWN OF BARTELME			
				0.00702460	\$24.00	REG	580623	SCH D OF BOWLER			
				0.00102220	\$3.49	VTAE	001500	NORTH CENTRAL VTAE DISTRICT			
Parcel Total:					\$40.47						

LEGAL DESCRIPTION: T28 R13-E S33 PT OF NENE				PARCEL NO: 73316				CONTROL NO: 73344			
3	\$2,180.03	1.01362675	\$2,209.74								
				0	\$0.00	STAT	999999	STATE OF WISCONSIN			
				0.00380040	\$8.40	CNTY	58	SHAWANO COUNTY			
				0	\$0.00	MUNI	58008	TOWN OF BARTELME			
				0.00702460	\$15.52	REG	580623	SCH D OF BOWLER			
				0.00102220	\$2.26	VTAE	001500	NORTH CENTRAL VTAE DISTRICT			
Parcel Total:					\$26.18						

LEGAL DESCRIPTION: T28 R13-E S33 PT OF NENW				PARCEL NO: 73317				CONTROL NO: 73345			
1.21	\$877.90	1.01362675	\$889.87								
				0	\$0.00	STAT	999999	STATE OF WISCONSIN			
				0.00380040	\$3.38	CNTY	58	SHAWANO COUNTY			
				0	\$0.00	MUNI	58008	TOWN OF BARTELME			
				0.00702460	\$6.25	REG	580623	SCH D OF BOWLER			
				0.00102220	\$0.91	VTAE	001500	NORTH CENTRAL VTAE DISTRICT			
Parcel Total:					\$10.54						



State of Wisconsin / Department of Natural Resources

Tony Evers , Governor

Adam N Payne , Secretary

5/22/2023

Chapter 70.114 - Aids Payment Worksheet For Tax Year 2022(Payment Year 2023) - Payment Due January 31, 2023

5841 of 7056

LEGAL DESCRIPTION: T28 R13-E S33 PT OF NWNE				PARCEL NO: 73318				CONTROL NO: 73346			
3	\$2,180.03	1.01362675	\$2,209.74								
				0	\$0.00	STAT	999999	STATE OF WISCONSIN			
				0.00380040	\$8.40	CNTY	58	SHAWANO COUNTY			
				0	\$0.00	MUNI	58008	TOWN OF BARTELME			
				0.00702460	\$15.52	REG	580623	SCH D OF BOWLER			
				0.00102220	\$2.26	VTAE	001500	NORTH CENTRAL VTAE DISTRICT			
Parcel Total:					\$26.18						

LEGAL DESCRIPTION: T28 R13-E S33 PT OF NWNW				PARCEL NO: 73319				CONTROL NO: 73347			
0.57	\$412.44	1.01362675	\$418.06								
				0	\$0.00	STAT	999999	STATE OF WISCONSIN			
				0.00380040	\$1.59	CNTY	58	SHAWANO COUNTY			
				0	\$0.00	MUNI	58008	TOWN OF BARTELME			
				0.00702460	\$2.94	REG	580623	SCH D OF BOWLER			
				0.00102220	\$0.43	VTAE	001500	NORTH CENTRAL VTAE DISTRICT			
Parcel Total:					\$4.96						

LEGAL DESCRIPTION: T28 R13-E S33 PT OF SENW				PARCEL NO: 73320				CONTROL NO: 73348			
1.79	\$1,296.23	1.01362675	\$1,313.90								
				0	\$0.00	STAT	999999	STATE OF WISCONSIN			
				0.00380040	\$4.99	CNTY	58	SHAWANO COUNTY			
				0	\$0.00	MUNI	58008	TOWN OF BARTELME			
				0.00702460	\$9.23	REG	580623	SCH D OF BOWLER			
				0.00102220	\$1.34	VTAE	001500	NORTH CENTRAL VTAE DISTRICT			
Parcel Total:					\$15.56						



State of Wisconsin / Department of Natural Resources

Tony Evers , Governor

Adam N Payne , Secretary

5/22/2023

Chapter 70.114 - Aids Payment Worksheet For Tax Year 2022(Payment Year 2023) - Payment Due January 31, 2023

5842 of 7056

LEGAL DESCRIPTION: T28 R13-E S33 PT OF SWNW				PARCEL NO: 73321				CONTROL NO: 73349	
2.45	\$1,779.37	1.01362675	\$1,803.62						
				0	\$0.00	STAT	999999	STATE OF WISCONSIN	
				0.00380040	\$6.85	CNTY	58	SHAWANO COUNTY	
				0	\$0.00	MUNI	58008	TOWN OF BARTELME	
				0.00702460	\$12.67	REG	580623	SCH D OF BOWLER	
				0.00102220	\$1.84	VTAE	001500	NORTH CENTRAL VTAE DISTRICT	
Parcel Total:					\$21.36				

LEGAL DESCRIPTION: T28 R13-E S34 PT OF NENW				PARCEL NO: 73322				CONTROL NO: 73350	
1.39	\$1,007.53	1.01362675	\$1,021.26						
				0	\$0.00	STAT	999999	STATE OF WISCONSIN	
				0.00380040	\$3.88	CNTY	58	SHAWANO COUNTY	
				0	\$0.00	MUNI	58008	TOWN OF BARTELME	
				0.00702460	\$7.17	REG	580623	SCH D OF BOWLER	
				0.00102220	\$1.04	VTAE	001500	NORTH CENTRAL VTAE DISTRICT	
Parcel Total:					\$12.09				

LEGAL DESCRIPTION: T28 R13-E S34 PT OF NWNW				PARCEL NO: 73323				CONTROL NO: 73351	
3.18	\$2,309.65	1.01362675	\$2,341.13						
				0	\$0.00	STAT	999999	STATE OF WISCONSIN	
				0.00380040	\$8.90	CNTY	58	SHAWANO COUNTY	
				0	\$0.00	MUNI	58008	TOWN OF BARTELME	
				0.00702460	\$16.45	REG	580623	SCH D OF BOWLER	
				0.00102220	\$2.39	VTAE	001500	NORTH CENTRAL VTAE DISTRICT	
Parcel Total:					\$27.74				



State of Wisconsin / Department of Natural Resources

Tony Evers , Governor

Adam N Payne , Secretary

5/22/2023

Chapter 70.114 - Aids Payment Worksheet For Tax Year 2022(Payment Year 2023) - Payment Due January 31, 2023

5843 of 7056

LEGAL DESCRIPTION: T28 R13-E S34 PT OF SENE				PARCEL NO: 73324			CONTROL NO: 73352		
3.08	\$2,233.06	1.01362675	\$2,263.49						
				0	\$0.00	STAT	999999	STATE OF WISCONSIN	
				0.00380040	\$8.60	CNTY	58	SHAWANO COUNTY	
				0	\$0.00	MUNI	58008	TOWN OF BARTELME	
				0.00702460	\$15.90	REG	580623	SCH D OF BOWLER	
				0.00102220	\$2.31	VTAE	001500	NORTH CENTRAL VTAE DISTRICT	
Parcel Total:					\$26.81				

LEGAL DESCRIPTION: T28 R13-E S34 PT OF SENW				PARCEL NO: 73325			CONTROL NO: 73353		
1.7	\$1,231.42	1.01362675	\$1,248.20						
				0	\$0.00	STAT	999999	STATE OF WISCONSIN	
				0.00380040	\$4.74	CNTY	58	SHAWANO COUNTY	
				0	\$0.00	MUNI	58008	TOWN OF BARTELME	
				0.00702460	\$8.77	REG	580623	SCH D OF BOWLER	
				0.00102220	\$1.28	VTAE	001500	NORTH CENTRAL VTAE DISTRICT	
Parcel Total:					\$14.79				

LEGAL DESCRIPTION: T28 R13-E S34 PT OF SWNE				PARCEL NO: 73326			CONTROL NO: 73354		
3.09	\$2,244.84	1.01362675	\$2,275.43						
				0	\$0.00	STAT	999999	STATE OF WISCONSIN	
				0.00380040	\$8.65	CNTY	58	SHAWANO COUNTY	
				0	\$0.00	MUNI	58008	TOWN OF BARTELME	
				0.00702460	\$15.98	REG	580623	SCH D OF BOWLER	
				0.00102220	\$2.33	VTAE	001500	NORTH CENTRAL VTAE DISTRICT	
Parcel Total:					\$26.96				



State of Wisconsin / Department of Natural Resources

Tony Evers , Governor

Adam N Payne , Secretary

5/22/2023

Chapter 70.114 - Aids Payment Worksheet For Tax Year 2022(Payment Year 2023) - Payment Due January 31, 2023

5844 of 7056

LEGAL DESCRIPTION: T28 R13-E S35 PT OF NESE				PARCEL NO: 73327				CONTROL NO: 73355	
5.18	\$3,759.08	1.01362675	\$3,810.30						
				0	\$0.00	STAT	999999	STATE OF WISCONSIN	
				0.00380040	\$14.48	CNTY	58	SHAWANO COUNTY	
				0	\$0.00	MUNI	58008	TOWN OF BARTELME	
				0.00702460	\$26.77	REG	580623	SCH D OF BOWLER	
				0.00102220	\$3.89	VTAE	001500	NORTH CENTRAL VTAE DISTRICT	
Parcel Total:					\$45.14				

LEGAL DESCRIPTION: T28 R13-E S35 PT OF NESW				PARCEL NO: 73328				CONTROL NO: 73356	
1.05	\$760.06	1.01362675	\$770.42						
				0	\$0.00	STAT	999999	STATE OF WISCONSIN	
				0.00380040	\$2.93	CNTY	58	SHAWANO COUNTY	
				0	\$0.00	MUNI	58008	TOWN OF BARTELME	
				0.00702460	\$5.41	REG	580623	SCH D OF BOWLER	
				0.00102220	\$0.79	VTAE	001500	NORTH CENTRAL VTAE DISTRICT	
Parcel Total:					\$9.13				

LEGAL DESCRIPTION: T28 R13-E S35 PT OF NWSE				PARCEL NO: 73329				CONTROL NO: 73357	
3.16	\$2,291.98	1.01362675	\$2,323.21						
				0	\$0.00	STAT	999999	STATE OF WISCONSIN	
				0.00380040	\$8.83	CNTY	58	SHAWANO COUNTY	
				0	\$0.00	MUNI	58008	TOWN OF BARTELME	
				0.00702460	\$16.32	REG	580623	SCH D OF BOWLER	
				0.00102220	\$2.37	VTAE	001500	NORTH CENTRAL VTAE DISTRICT	
Parcel Total:					\$27.52				



State of Wisconsin / Department of Natural Resources

Tony Evers , Governor

Adam N Payne , Secretary

5/22/2023

Chapter 70.114 - Aids Payment Worksheet For Tax Year 2022(Payment Year 2023) - Payment Due January 31, 2023

5845 of 7056

LEGAL DESCRIPTION: T28 R13-E S35 PT OF SENW				PARCEL NO: 73330				CONTROL NO: 73358			
2.04	\$1,478.88	1.01362675	\$1,499.04								
				0	\$0.00	STAT	999999	STATE OF WISCONSIN			
				0.00380040	\$5.70	CNTY	58	SHAWANO COUNTY			
				0	\$0.00	MUNI	58008	TOWN OF BARTELME			
				0.00702460	\$10.53	REG	580623	SCH D OF BOWLER			
				0.00102220	\$1.53	VTAE	001500	NORTH CENTRAL VTAE DISTRICT			
Parcel Total:					\$17.76						

LEGAL DESCRIPTION: T28 R13-E S35 PT OF SWNW				PARCEL NO: 73331				CONTROL NO: 73359			
3.14	\$2,280.19	1.01362675	\$2,311.26								
				0	\$0.00	STAT	999999	STATE OF WISCONSIN			
				0.00380040	\$8.78	CNTY	58	SHAWANO COUNTY			
				0	\$0.00	MUNI	58008	TOWN OF BARTELME			
				0.00702460	\$16.24	REG	580623	SCH D OF BOWLER			
				0.00102220	\$2.36	VTAE	001500	NORTH CENTRAL VTAE DISTRICT			
Parcel Total:					\$27.38						

LEGAL DESCRIPTION: T28 R13-E S36 PT OF NESW				PARCEL NO: 73332				CONTROL NO: 73360			
0.72	\$524.39	1.01362675	\$531.53								
				0	\$0.00	STAT	999999	STATE OF WISCONSIN			
				0.00380040	\$2.02	CNTY	58	SHAWANO COUNTY			
				0	\$0.00	MUNI	58008	TOWN OF BARTELME			
				0.00702460	\$3.73	REG	580623	SCH D OF BOWLER			
				0.00102220	\$0.54	VTAE	001500	NORTH CENTRAL VTAE DISTRICT			
Parcel Total:					\$6.29						



State of Wisconsin / Department of Natural Resources

Tony Evers , Governor

Adam N Payne , Secretary

5/22/2023

Chapter 70.114 - Aids Payment Worksheet For Tax Year 2022(Payment Year 2023) - Payment Due January 31, 2023

5846 of 7056

LEGAL DESCRIPTION: T28 R13-E S36 PT OF NWSW				PARCEL NO: 73333				CONTROL NO: 73361	
12.7	\$9,209.15	1.01362675	\$9,334.64						
				0	\$0.00	STAT	999999	STATE OF WISCONSIN	
				0.00380040	\$35.48	CNTY	58	SHAWANO COUNTY	
				0	\$0.00	MUNI	58008	TOWN OF BARTELME	
				0.00702460	\$65.57	REG	580623	SCH D OF BOWLER	
				0.00102220	\$9.54	VTAE	001500	NORTH CENTRAL VTAE DISTRICT	
Parcel Total:				\$110.59					

LEGAL DESCRIPTION: T28 R13-E S36 PT OF SESE				PARCEL NO: 73334				CONTROL NO: 73362	
1.67	\$1,213.75	1.01362675	\$1,230.29						
				0	\$0.00	STAT	999999	STATE OF WISCONSIN	
				0.00380040	\$4.68	CNTY	58	SHAWANO COUNTY	
				0	\$0.00	MUNI	58008	TOWN OF BARTELME	
				0.00702460	\$8.64	REG	580623	SCH D OF BOWLER	
				0.00102220	\$1.26	VTAE	001500	NORTH CENTRAL VTAE DISTRICT	
Parcel Total:				\$14.58					

LEGAL DESCRIPTION: T28 R13-E S36 PT OF SESW				PARCEL NO: 73335				CONTROL NO: 73363	
2.61	\$1,897.21	1.01362675	\$1,923.07						
				0	\$0.00	STAT	999999	STATE OF WISCONSIN	
				0.00380040	\$7.31	CNTY	58	SHAWANO COUNTY	
				0	\$0.00	MUNI	58008	TOWN OF BARTELME	
				0.00702460	\$13.51	REG	580623	SCH D OF BOWLER	
				0.00102220	\$1.97	VTAE	001500	NORTH CENTRAL VTAE DISTRICT	
Parcel Total:				\$22.79					



State of Wisconsin / Department of Natural Resources

Tony Evers , Governor

Adam N Payne , Secretary

5/22/2023

Chapter 70.114 - Aids Payment Worksheet For Tax Year 2022(Payment Year 2023) - Payment Due January 31, 2023

5847 of 7056

LEGAL DESCRIPTION: T28 R13-E S36 PT OF SWSE				PARCEL NO: 73336		CONTROL NO: 73364		
3.31	\$2,403.92	1.01362675	\$2,436.68					
				0	\$0.00	STAT	999999	STATE OF WISCONSIN
				0.00380040	\$9.26	CNTY	58	SHAWANO COUNTY
				0	\$0.00	MUNI	58008	TOWN OF BARTELME
				0.00702460	\$17.12	REG	580623	SCH D OF BOWLER
				0.00102220	\$2.49	VTAE	001500	NORTH CENTRAL VTAE DISTRICT
Parcel Total:					\$28.87			
File Number Total:					\$723.59			
Municipality Total:					\$723.59			



State of Wisconsin / Department of Natural Resources

Tony Evers , Governor

Adam N Payne , Secretary

5/22/2023

Chapter 70.114 - Aids Payment Worksheet For Tax Year 2022(Payment Year 2023) - Payment Due January 31, 2023

5848 of 7056

DETAIL FOR TOWN OF BIRNAMWOOD, SHAWANO COUNTY

Acres	Est. Adjust. Purch. Price	Level of Assessment	Adjusted Local Value	Net Gen. Tax Rate	Calc. Aid Pay Amount	Taxing Jurisdiction Type	Code	Description
FILE NO: P 1584 *			DATE OF PURCHASE: 04/13/1994			GRANTOR: CHICAGO AND NORTHWESTERN		
LEGAL DESCRIPTION: T28 R11-E S07 PT OF NWSE				PARCEL NO: 77086		CONTROL NO: 77086		
3.12	\$1,437.58	0.78497175	\$1,128.46					
				0	\$0.00	STAT	999999	STATE OF WISCONSIN
				0.00508660	\$5.74	CNTY	58	SHAWANO COUNTY
				0.00199460	\$2.25	MUNI	58012	TOWN OF BIRNAMWOOD
				0.00942420	\$10.63	REG	586692	SCH D OF WITTENBERG-BIRNAMWOOD
				0.001368	\$1.54	VTAE	001500	NORTH CENTRAL VTAE DISTRICT
Parcel Total:					\$20.16			

LEGAL DESCRIPTION: T28 R11-E S07 PT OF SWSE				PARCEL NO: 77087		CONTROL NO: 77087		
3.05	\$1,407.16	0.78497175	\$1,104.58					
				0	\$0.00	STAT	999999	STATE OF WISCONSIN
				0.00508660	\$5.62	CNTY	58	SHAWANO COUNTY
				0.00199460	\$2.20	MUNI	58012	TOWN OF BIRNAMWOOD
				0.00942420	\$10.41	REG	586692	SCH D OF WITTENBERG-BIRNAMWOOD
				0.001368	\$1.51	VTAE	001500	NORTH CENTRAL VTAE DISTRICT
Parcel Total:					\$19.74			



State of Wisconsin / Department of Natural Resources

Tony Evers , Governor

Adam N Payne , Secretary

5/22/2023

Chapter 70.114 - Aids Payment Worksheet For Tax Year 2022(Payment Year 2023) - Payment Due January 31, 2023

5849 of 7056

LEGAL DESCRIPTION: T28 R11-E S18 PT OF NWNE				PARCEL NO: 77088				CONTROL NO: 77088			
3.08	\$1,418.57	0.78497175	\$1,113.53								
				0	\$0.00	STAT	999999	STATE OF WISCONSIN			
				0.00508660	\$5.66	CNTY	58	SHAWANO COUNTY			
				0.00199460	\$2.22	MUNI	58012	TOWN OF BIRNAMWOOD			
				0.00942420	\$10.49	REG	586692	SCH D OF WITTENBERG-BIRNAMWOOD			
				0.001368	\$1.52	VTAE	001500	NORTH CENTRAL VTAE DISTRICT			
Parcel Total:					\$19.89						

LEGAL DESCRIPTION: T28 R11-E S18 PT OF SWNE				PARCEL NO: 77089				CONTROL NO: 77089			
3.1	\$1,429.98	0.78497175	\$1,122.49								
				0	\$0.00	STAT	999999	STATE OF WISCONSIN			
				0.00508660	\$5.71	CNTY	58	SHAWANO COUNTY			
				0.00199460	\$2.24	MUNI	58012	TOWN OF BIRNAMWOOD			
				0.00942420	\$10.58	REG	586692	SCH D OF WITTENBERG-BIRNAMWOOD			
				0.001368	\$1.54	VTAE	001500	NORTH CENTRAL VTAE DISTRICT			
Parcel Total:					\$20.07						

LEGAL DESCRIPTION: T28 R11-E S18 PT OF NWSE				PARCEL NO: 77090				CONTROL NO: 77090			
3.08	\$1,418.57	0.78497175	\$1,113.53								
				0	\$0.00	STAT	999999	STATE OF WISCONSIN			
				0.00508660	\$5.66	CNTY	58	SHAWANO COUNTY			
				0.00199460	\$2.22	MUNI	58012	TOWN OF BIRNAMWOOD			
				0.00942420	\$10.49	REG	586692	SCH D OF WITTENBERG-BIRNAMWOOD			
				0.001368	\$1.52	VTAE	001500	NORTH CENTRAL VTAE DISTRICT			
Parcel Total:					\$19.89						



State of Wisconsin / Department of Natural Resources

Tony Evers , Governor

Adam N Payne , Secretary

5/22/2023

Chapter 70.114 - Aids Payment Worksheet For Tax Year 2022(Payment Year 2023) - Payment Due January 31, 2023

5850 of 7056

LEGAL DESCRIPTION: T28 R11-E S18 PT OF SWSE				PARCEL NO: 77091				CONTROL NO: 77091			
3.19	\$1,471.81	0.78497175	\$1,155.33								
				0	\$0.00	STAT	999999	STATE OF WISCONSIN			
				0.00508660	\$5.88	CNTY	58	SHAWANO COUNTY			
				0.00199460	\$2.30	MUNI	58012	TOWN OF BIRNAMWOOD			
				0.00942420	\$10.89	REG	586692	SCH D OF WITTENBERG-BIRNAMWOOD			
				0.001368	\$1.58	VTAE	001500	NORTH CENTRAL VTAE DISTRICT			
Parcel Total:					\$20.65						

LEGAL DESCRIPTION: T28 R11-E S19 PT OF NWNE				PARCEL NO: 77092				CONTROL NO: 77092			
3.17	\$1,460.40	0.78497175	\$1,146.37								
				0	\$0.00	STAT	999999	STATE OF WISCONSIN			
				0.00508660	\$5.83	CNTY	58	SHAWANO COUNTY			
				0.00199460	\$2.29	MUNI	58012	TOWN OF BIRNAMWOOD			
				0.00942420	\$10.80	REG	586692	SCH D OF WITTENBERG-BIRNAMWOOD			
				0.001368	\$1.57	VTAE	001500	NORTH CENTRAL VTAE DISTRICT			
Parcel Total:					\$20.49						

LEGAL DESCRIPTION: T28 R11-E S19 PT OF NENW				PARCEL NO: 77093				CONTROL NO: 77093			
0.5	\$231.99	0.78497175	\$182.11								
				0	\$0.00	STAT	999999	STATE OF WISCONSIN			
				0.00508660	\$0.93	CNTY	58	SHAWANO COUNTY			
				0.00199460	\$0.36	MUNI	58012	TOWN OF BIRNAMWOOD			
				0.00942420	\$1.72	REG	586692	SCH D OF WITTENBERG-BIRNAMWOOD			
				0.001368	\$0.25	VTAE	001500	NORTH CENTRAL VTAE DISTRICT			
Parcel Total:					\$3.26						



State of Wisconsin / Department of Natural Resources

Tony Evers , Governor

Adam N Payne , Secretary

5/22/2023

Chapter 70.114 - Aids Payment Worksheet For Tax Year 2022(Payment Year 2023) - Payment Due January 31, 2023

5851 of 7056

LEGAL DESCRIPTION: T28 R11-E S19 PT OF SENW				PARCEL NO: 77094	CONTROL NO: 77094			
2.7	\$1,243.62	0.78497175	\$976.21					
				0	\$0.00	STAT	999999	STATE OF WISCONSIN
				0.00508660	\$4.97	CNTY	58	SHAWANO COUNTY
				0.00199460	\$1.95	MUNI	58012	TOWN OF BIRNAMWOOD
				0.00942420	\$9.20	REG	586692	SCH D OF WITTENBERG-BIRNAMWOOD
				0.001368	\$1.34	VTAE	001500	NORTH CENTRAL VTAE DISTRICT
Parcel Total:					\$17.46			

LEGAL DESCRIPTION: T28 R11-E S19 PT OF NESW				PARCEL NO: 77095	CONTROL NO: 77095			
0.25	\$114.09	0.78497175	\$89.56					
				0	\$0.00	STAT	999999	STATE OF WISCONSIN
				0.00508660	\$0.46	CNTY	58	SHAWANO COUNTY
				0.00199460	\$0.18	MUNI	58012	TOWN OF BIRNAMWOOD
				0.00942420	\$0.84	REG	586692	SCH D OF WITTENBERG-BIRNAMWOOD
				0.001368	\$0.12	VTAE	001500	NORTH CENTRAL VTAE DISTRICT
Parcel Total:					\$1.60			

LEGAL DESCRIPTION: T28 R11-E S19 PT OF NWSE				PARCEL NO: 77096	CONTROL NO: 77096			
2.85	\$1,312.08	0.78497175	\$1,029.94					
				0	\$0.00	STAT	999999	STATE OF WISCONSIN
				0.00508660	\$5.24	CNTY	58	SHAWANO COUNTY
				0.00199460	\$2.05	MUNI	58012	TOWN OF BIRNAMWOOD
				0.00942420	\$9.71	REG	586692	SCH D OF WITTENBERG-BIRNAMWOOD
				0.001368	\$1.41	VTAE	001500	NORTH CENTRAL VTAE DISTRICT
Parcel Total:					\$18.41			



State of Wisconsin / Department of Natural Resources

Tony Evers , Governor

Adam N Payne , Secretary

5/22/2023

Chapter 70.114 - Aids Payment Worksheet For Tax Year 2022(Payment Year 2023) - Payment Due January 31, 2023

5852 of 7056

LEGAL DESCRIPTION: T28 R11-E S19 PT OF SWSE	PARCEL NO: 77097	CONTROL NO: 77097
---	------------------	-------------------

3	\$1,384.34	0.78497175	\$1,086.67	
---	------------	------------	------------	--

0	\$0.00	STAT	999999	STATE OF WISCONSIN
0.00508660	\$5.53	CNTY	58	SHAWANO COUNTY
0.00199460	\$2.17	MUNI	58012	TOWN OF BIRNAMWOOD
0.00942420	\$10.24	REG	586692	SCH D OF WITTENBERG-BIRNAMWOOD
0.001368	\$1.49	VTAE	001500	NORTH CENTRAL VTAE DISTRICT

Parcel Total:	\$19.43
---------------	---------

File Number Total:	\$201.05
--------------------	----------

FILE NO: P 1584 B	DATE OF PURCHASE: 03/24/1998	GRANTOR: CHICAGO AND NORTHWESTERN
-------------------	------------------------------	-----------------------------------

LEGAL DESCRIPTION: T28 R11-E S19 PT OF SWNE	PARCEL NO: 080198	CONTROL NO: 80198
---	-------------------	-------------------

0.25	\$79.72	0.78497175	\$62.57	
------	---------	------------	---------	--

0	\$0.00	STAT	999999	STATE OF WISCONSIN
0.00508660	\$0.32	CNTY	58	SHAWANO COUNTY
0.00199460	\$0.12	MUNI	58012	TOWN OF BIRNAMWOOD
0.00942420	\$0.59	REG	586692	SCH D OF WITTENBERG-BIRNAMWOOD
0.001368	\$0.09	VTAE	001500	NORTH CENTRAL VTAE DISTRICT

Parcel Total:	\$1.12
---------------	--------

File Number Total:	\$1.12
--------------------	--------



State of Wisconsin / Department of Natural Resources

Tony Evers , Governor

Adam N Payne , Secretary

5/22/2023

Chapter 70.114 - Aids Payment Worksheet For Tax Year 2022(Payment Year 2023) - Payment Due January 31, 2023

5853 of 7056

FILE NO: P 1600 A				DATE OF PURCHASE: 02/24/1994				GRANTOR: CHICAGO & NORTH WESTERN TRNS			
LEGAL DESCRIPTION: T28 R11-E S30 PT OF NWNE				PARCEL NO: 73204				CONTROL NO: 73226			
3.02	\$1,518.13	0.78497175	\$1,191.69								
				0	\$0.00	STAT	999999	STATE OF WISCONSIN			
				0.00508660	\$6.06	CNTY	58	SHAWANO COUNTY			
				0.00199460	\$2.38	MUNI	58012	TOWN OF BIRNAMWOOD			
				0.00942420	\$11.23	REG	586692	SCH D OF WITTENBERG-BIRNAMWOOD			
				0.001368	\$1.63	VTAE	001500	NORTH CENTRAL VTAE DISTRICT			
Parcel Total:					\$21.30						

LEGAL DESCRIPTION: T28 R11-E S30 PT OF SWNE				PARCEL NO: 73205				CONTROL NO: 73227			
3.02	\$1,518.13	0.78497175	\$1,191.69								
				0	\$0.00	STAT	999999	STATE OF WISCONSIN			
				0.00508660	\$6.06	CNTY	58	SHAWANO COUNTY			
				0.00199460	\$2.38	MUNI	58012	TOWN OF BIRNAMWOOD			
				0.00942420	\$11.23	REG	586692	SCH D OF WITTENBERG-BIRNAMWOOD			
				0.001368	\$1.63	VTAE	001500	NORTH CENTRAL VTAE DISTRICT			
Parcel Total:					\$21.30						



State of Wisconsin / Department of Natural Resources

Tony Evers , Governor

Adam N Payne , Secretary

5/22/2023

Chapter 70.114 - Aids Payment Worksheet For Tax Year 2022(Payment Year 2023) - Payment Due January 31, 2023

5854 of 7056

LEGAL DESCRIPTION: T28 R11-E S32 PT OF SESE				PARCEL NO: 73206				CONTROL NO: 73228			
3.06	\$1,538.53	0.78497175	\$1,207.70								
				0	\$0.00	STAT	999999	STATE OF WISCONSIN			
				0.00508660	\$6.14	CNTY	58	SHAWANO COUNTY			
				0.00199460	\$2.41	MUNI	58012	TOWN OF BIRNAMWOOD			
				0.00942420	\$11.38	REG	586692	SCH D OF WITTENBERG-BIRNAMWOOD			
				0.001368	\$1.65	VTAE	001500	NORTH CENTRAL VTAE DISTRICT			
Parcel Total:					\$21.58						

LEGAL DESCRIPTION: T28 R11-E S32 PT OF SWSE				PARCEL NO: 73207				CONTROL NO: 73229			
3.05	\$1,534.45	0.78497175	\$1,204.50								
				0	\$0.00	STAT	999999	STATE OF WISCONSIN			
				0.00508660	\$6.13	CNTY	58	SHAWANO COUNTY			
				0.00199460	\$2.40	MUNI	58012	TOWN OF BIRNAMWOOD			
				0.00942420	\$11.35	REG	586692	SCH D OF WITTENBERG-BIRNAMWOOD			
				0.001368	\$1.65	VTAE	001500	NORTH CENTRAL VTAE DISTRICT			
Parcel Total:					\$21.53						

LEGAL DESCRIPTION: T28 R11-E S33 PT OF SESE				PARCEL NO: 73208				CONTROL NO: 73230			
3.04	\$1,526.29	0.78497175	\$1,198.09								
				0	\$0.00	STAT	999999	STATE OF WISCONSIN			
				0.00508660	\$6.09	CNTY	58	SHAWANO COUNTY			
				0.00199460	\$2.39	MUNI	58012	TOWN OF BIRNAMWOOD			
				0.00942420	\$11.29	REG	586692	SCH D OF WITTENBERG-BIRNAMWOOD			
				0.001368	\$1.64	VTAE	001500	NORTH CENTRAL VTAE DISTRICT			
Parcel Total:					\$21.41						



State of Wisconsin / Department of Natural Resources

Tony Evers , Governor

Adam N Payne , Secretary

5/22/2023

Chapter 70.114 - Aids Payment Worksheet For Tax Year 2022(Payment Year 2023) - Payment Due January 31, 2023

5855 of 7056

LEGAL DESCRIPTION: T28 R11-E S33 PT OF SESW				PARCEL NO: 73209				CONTROL NO: 73231			
2.98	\$1,497.72	0.78497175	\$1,175.67								
				0	\$0.00	STAT	999999	STATE OF WISCONSIN			
				0.00508660	\$5.98	CNTY	58	SHAWANO COUNTY			
				0.00199460	\$2.35	MUNI	58012	TOWN OF BIRNAMWOOD			
				0.00942420	\$11.08	REG	586692	SCH D OF WITTENBERG-BIRNAMWOOD			
				0.001368	\$1.61	VTAE	001500	NORTH CENTRAL VTAE DISTRICT			
Parcel Total:					\$21.02						

LEGAL DESCRIPTION: T28 R11-E S33 PT OF SWSE				PARCEL NO: 73210				CONTROL NO: 73232			
3.04	\$1,526.29	0.78497175	\$1,198.09								
				0	\$0.00	STAT	999999	STATE OF WISCONSIN			
				0.00508660	\$6.09	CNTY	58	SHAWANO COUNTY			
				0.00199460	\$2.39	MUNI	58012	TOWN OF BIRNAMWOOD			
				0.00942420	\$11.29	REG	586692	SCH D OF WITTENBERG-BIRNAMWOOD			
				0.001368	\$1.64	VTAE	001500	NORTH CENTRAL VTAE DISTRICT			
Parcel Total:					\$21.41						

LEGAL DESCRIPTION: T28 R11-E S33 PT OF SWSW				PARCEL NO: 73211				CONTROL NO: 73233			
2.98	\$1,497.72	0.78497175	\$1,175.67								
				0	\$0.00	STAT	999999	STATE OF WISCONSIN			
				0.00508660	\$5.98	CNTY	58	SHAWANO COUNTY			
				0.00199460	\$2.35	MUNI	58012	TOWN OF BIRNAMWOOD			
				0.00942420	\$11.08	REG	586692	SCH D OF WITTENBERG-BIRNAMWOOD			
				0.001368	\$1.61	VTAE	001500	NORTH CENTRAL VTAE DISTRICT			
Parcel Total:					\$21.02						



State of Wisconsin / Department of Natural Resources

Tony Evers , Governor

Adam N Payne , Secretary

5/22/2023

Chapter 70.114 - Aids Payment Worksheet For Tax Year 2022(Payment Year 2023) - Payment Due January 31, 2023

5856 of 7056

LEGAL DESCRIPTION: T28 R11-E S34 PT OF SESE				PARCEL NO: 73212				CONTROL NO: 73234			
3.03	\$1,522.21	0.78497175	\$1,194.89	0	\$0.00	STAT	999999	STATE OF WISCONSIN			
				0.00508660	\$6.08	CNTY	58	SHAWANO COUNTY			
				0.00199460	\$2.38	MUNI	58012	TOWN OF BIRNAMWOOD			
				0.00942420	\$11.26	REG	586692	SCH D OF WITTENBERG-BIRNAMWOOD			
				0.001368	\$1.63	VTAE	001500	NORTH CENTRAL VTAE DISTRICT			
Parcel Total:				\$21.35							

LEGAL DESCRIPTION: T28 R11-E S34 PT OF SESW				PARCEL NO: 73213				CONTROL NO: 73235			
3.05	\$1,534.45	0.78497175	\$1,204.50	0	\$0.00	STAT	999999	STATE OF WISCONSIN			
				0.00508660	\$6.13	CNTY	58	SHAWANO COUNTY			
				0.00199460	\$2.40	MUNI	58012	TOWN OF BIRNAMWOOD			
				0.00942420	\$11.35	REG	586692	SCH D OF WITTENBERG-BIRNAMWOOD			
				0.001368	\$1.65	VTAE	001500	NORTH CENTRAL VTAE DISTRICT			
Parcel Total:				\$21.53							

LEGAL DESCRIPTION: T28 R11-E S34 PT OF SWSE				PARCEL NO: 73214				CONTROL NO: 73236			
3.03	\$1,522.21	0.78497175	\$1,194.89	0	\$0.00	STAT	999999	STATE OF WISCONSIN			
				0.00508660	\$6.08	CNTY	58	SHAWANO COUNTY			
				0.00199460	\$2.38	MUNI	58012	TOWN OF BIRNAMWOOD			
				0.00942420	\$11.26	REG	586692	SCH D OF WITTENBERG-BIRNAMWOOD			
				0.001368	\$1.63	VTAE	001500	NORTH CENTRAL VTAE DISTRICT			
Parcel Total:				\$21.35							



State of Wisconsin / Department of Natural Resources

Tony Evers , Governor

Adam N Payne , Secretary

5/22/2023

Chapter 70.114 - Aids Payment Worksheet For Tax Year 2022(Payment Year 2023) - Payment Due January 31, 2023

5857 of 7056

LEGAL DESCRIPTION: T28 R11-E S34 PT OF SWSW				PARCEL NO: 73215				CONTROL NO: 73237			
3.04	\$1,526.29	0.78497175	\$1,198.09								
				0	\$0.00	STAT	999999	STATE OF WISCONSIN			
				0.00508660	\$6.09	CNTY	58	SHAWANO COUNTY			
				0.00199460	\$2.39	MUNI	58012	TOWN OF BIRNAMWOOD			
				0.00942420	\$11.29	REG	586692	SCH D OF WITTENBERG-BIRNAMWOOD			
				0.001368	\$1.64	VTAE	001500	NORTH CENTRAL VTAE DISTRICT			
Parcel Total:					\$21.41						

LEGAL DESCRIPTION: T28 R11-E S35 PT OF NESE				PARCEL NO: 73216				CONTROL NO: 73238			
3.07	\$1,542.61	0.78497175	\$1,210.91								
				0	\$0.00	STAT	999999	STATE OF WISCONSIN			
				0.00508660	\$6.16	CNTY	58	SHAWANO COUNTY			
				0.00199460	\$2.42	MUNI	58012	TOWN OF BIRNAMWOOD			
				0.00942420	\$11.41	REG	586692	SCH D OF WITTENBERG-BIRNAMWOOD			
				0.001368	\$1.66	VTAE	001500	NORTH CENTRAL VTAE DISTRICT			
Parcel Total:					\$21.65						

LEGAL DESCRIPTION: T28 R11-E S35 PT OF NESW				PARCEL NO: 73217				CONTROL NO: 73239			
0.31	\$155.08	0.78497175	\$121.73								
				0	\$0.00	STAT	999999	STATE OF WISCONSIN			
				0.00508660	\$0.62	CNTY	58	SHAWANO COUNTY			
				0.00199460	\$0.24	MUNI	58012	TOWN OF BIRNAMWOOD			
				0.00942420	\$1.15	REG	586692	SCH D OF WITTENBERG-BIRNAMWOOD			
				0.001368	\$0.17	VTAE	001500	NORTH CENTRAL VTAE DISTRICT			
Parcel Total:					\$2.18						



State of Wisconsin / Department of Natural Resources

Tony Evers , Governor

Adam N Payne , Secretary

5/22/2023

Chapter 70.114 - Aids Payment Worksheet For Tax Year 2022(Payment Year 2023) - Payment Due January 31, 2023

5858 of 7056

LEGAL DESCRIPTION: T28 R11-E S35 PT OF NWSE				PARCEL NO: 73218				CONTROL NO: 73240			
3.16	\$1,587.50	0.78497175	\$1,246.14								
				0	\$0.00	STAT	999999	STATE OF WISCONSIN			
				0.00508660	\$6.34	CNTY	58	SHAWANO COUNTY			
				0.00199460	\$2.49	MUNI	58012	TOWN OF BIRNAMWOOD			
				0.00942420	\$11.74	REG	586692	SCH D OF WITTENBERG-BIRNAMWOOD			
				0.001368	\$1.70	VTAE	001500	NORTH CENTRAL VTAE DISTRICT			
				Parcel Total:	\$22.27						

LEGAL DESCRIPTION: T28 R11-E S35 PT OF SESW				PARCEL NO: 73219				CONTROL NO: 73241			
3.39	\$1,705.85	0.78497175	\$1,339.04								
				0	\$0.00	STAT	999999	STATE OF WISCONSIN			
				0.00508660	\$6.81	CNTY	58	SHAWANO COUNTY			
				0.00199460	\$2.67	MUNI	58012	TOWN OF BIRNAMWOOD			
				0.00942420	\$12.62	REG	586692	SCH D OF WITTENBERG-BIRNAMWOOD			
				0.001368	\$1.83	VTAE	001500	NORTH CENTRAL VTAE DISTRICT			
				Parcel Total:	\$23.93						

LEGAL DESCRIPTION: T28 R11-E S35 PT OF SWSE				PARCEL NO: 73220				CONTROL NO: 73242			
0.32	\$159.16	0.78497175	\$124.93								
				0	\$0.00	STAT	999999	STATE OF WISCONSIN			
				0.00508660	\$0.64	CNTY	58	SHAWANO COUNTY			
				0.00199460	\$0.25	MUNI	58012	TOWN OF BIRNAMWOOD			
				0.00942420	\$1.18	REG	586692	SCH D OF WITTENBERG-BIRNAMWOOD			
				0.001368	\$0.17	VTAE	001500	NORTH CENTRAL VTAE DISTRICT			
				Parcel Total:	\$2.24						



State of Wisconsin / Department of Natural Resources

Tony Evers , Governor

Adam N Payne , Secretary

5/22/2023

Chapter 70.114 - Aids Payment Worksheet For Tax Year 2022(Payment Year 2023) - Payment Due January 31, 2023

5859 of 7056

LEGAL DESCRIPTION: T28 R11-E S35 PT OF SWSW				PARCEL NO: 73221	CONTROL NO: 73243			
3.05	\$1,534.45	0.78497175	\$1,204.50					
				0	\$0.00	STAT	999999	STATE OF WISCONSIN
				0.00508660	\$6.13	CNTY	58	SHAWANO COUNTY
				0.00199460	\$2.40	MUNI	58012	TOWN OF BIRNAMWOOD
				0.00942420	\$11.35	REG	586692	SCH D OF WITTENBERG-BIRNAMWOOD
				0.001368	\$1.65	VTAE	001500	NORTH CENTRAL VTAE DISTRICT
Parcel Total:					\$21.53			

LEGAL DESCRIPTION: T28 R11-E S36 PT OF NESE				PARCEL NO: 73222	CONTROL NO: 73244			
3.06	\$1,538.53	0.78497175	\$1,207.70					
				0	\$0.00	STAT	999999	STATE OF WISCONSIN
				0.00508660	\$6.14	CNTY	58	SHAWANO COUNTY
				0.00199460	\$2.41	MUNI	58012	TOWN OF BIRNAMWOOD
				0.00942420	\$11.38	REG	586692	SCH D OF WITTENBERG-BIRNAMWOOD
				0.001368	\$1.65	VTAE	001500	NORTH CENTRAL VTAE DISTRICT
Parcel Total:					\$21.58			

LEGAL DESCRIPTION: T28 R11-E S36 PT OF NESW				PARCEL NO: 73223	CONTROL NO: 73245			
3.07	\$1,542.61	0.78497175	\$1,210.91					
				0	\$0.00	STAT	999999	STATE OF WISCONSIN
				0.00508660	\$6.16	CNTY	58	SHAWANO COUNTY
				0.00199460	\$2.42	MUNI	58012	TOWN OF BIRNAMWOOD
				0.00942420	\$11.41	REG	586692	SCH D OF WITTENBERG-BIRNAMWOOD
				0.001368	\$1.66	VTAE	001500	NORTH CENTRAL VTAE DISTRICT
Parcel Total:					\$21.65			



State of Wisconsin / Department of Natural Resources

Tony Evers , Governor

Adam N Payne , Secretary

5/22/2023

Chapter 70.114 - Aids Payment Worksheet For Tax Year 2022(Payment Year 2023) - Payment Due January 31, 2023

5860 of 7056

LEGAL DESCRIPTION: T28 R11-E S36 PT OF NWSE				PARCEL NO: 73224				CONTROL NO: 73246	
3.06	\$1,538.53	0.78497175	\$1,207.70	0	\$0.00	STAT	999999	STATE OF WISCONSIN	
				0.00508660	\$6.14	CNTY	58	SHAWANO COUNTY	
				0.00199460	\$2.41	MUNI	58012	TOWN OF BIRNAMWOOD	
				0.00942420	\$11.38	REG	586692	SCH D OF WITTENBERG-BIRNAMWOOD	
				0.001368	\$1.65	VTAE	001500	NORTH CENTRAL VTAE DISTRICT	
Parcel Total:				\$21.58					

LEGAL DESCRIPTION: T28 R11-E S36 PT OF NWSW				PARCEL NO: 73225				CONTROL NO: 73247	
3.07	\$1,542.61	0.78497175	\$1,210.91	0	\$0.00	STAT	999999	STATE OF WISCONSIN	
				0.00508660	\$6.16	CNTY	58	SHAWANO COUNTY	
				0.00199460	\$2.42	MUNI	58012	TOWN OF BIRNAMWOOD	
				0.00942420	\$11.41	REG	586692	SCH D OF WITTENBERG-BIRNAMWOOD	
				0.001368	\$1.66	VTAE	001500	NORTH CENTRAL VTAE DISTRICT	
Parcel Total:				\$21.65					

File Number Total:	\$436.47
--------------------	----------

Municipality Total:	\$638.64
---------------------	----------



State of Wisconsin / Department of Natural Resources

Tony Evers , Governor

Adam N Payne , Secretary

5/22/2023

Chapter 70.114 - Aids Payment Worksheet For Tax Year 2022(Payment Year 2023) - Payment Due January 31, 2023

5861 of 7056

DETAIL FOR TOWN OF FAIRBANKS, SHAWANO COUNTY

Acres	Est. Adjust. Purch. Price	Level of Assessment	Adjusted Local Value	Net Gen. Tax Rate	Calc. Aid Pay Amount	Taxing Jurisdiction	Description
FILE NO: P 1586 *		DATE OF PURCHASE: 05/24/1994			GRANTOR: SHAWANO COUNTY		
LEGAL DESCRIPTION: T26 R12-E S08 PT OF NESW				PARCEL NO: 0708 310000		CONTROL NO: 72915	
2.58	\$2,073.60	0.86022466	\$1,783.76				
				0	\$0.00	STAT 999999	STATE OF WISCONSIN
				0.00453680	\$8.09	CNTY 58	SHAWANO COUNTY
				0.00165430	\$2.95	MUNI 58014	TOWN OF FAIRBANKS
				0.00712040	\$12.70	REG 585740	SCH D OF TIGERTON
				0.00122020	\$2.18	VTAE 001500	NORTH CENTRAL VTAE DISTRICT
Parcel Total:					\$25.92		

LEGAL DESCRIPTION: T26 R12-E S15 PT OF NWSW				PARCEL NO: 0715 320000		CONTROL NO: 72916	
3.87	\$3,112.51	0.86022466	\$2,677.46				
				0	\$0.00	STAT 999999	STATE OF WISCONSIN
				0.00453680	\$12.15	CNTY 58	SHAWANO COUNTY
				0.00165430	\$4.43	MUNI 58014	TOWN OF FAIRBANKS
				0.00712040	\$19.06	REG 585740	SCH D OF TIGERTON
				0.00122020	\$3.27	VTAE 001500	NORTH CENTRAL VTAE DISTRICT
Parcel Total:					\$38.91		



State of Wisconsin / Department of Natural Resources

Tony Evers , Governor

Adam N Payne , Secretary

5/22/2023

Chapter 70.114 - Aids Payment Worksheet For Tax Year 2022(Payment Year 2023) - Payment Due January 31, 2023

5862 of 7056

LEGAL DESCRIPTION: T26 R12-E S15 PT OF SWSW				PARCEL NO: 0715 330000			CONTROL NO: 72917	
0.6	\$481.45	0.86022466	\$414.15	0	\$0.00	STAT	999999	STATE OF WISCONSIN
				0.00453680	\$1.88	CNTY	58	SHAWANO COUNTY
				0.00165430	\$0.69	MUNI	58014	TOWN OF FAIRBANKS
				0.00712040	\$2.95	REG	585740	SCH D OF TIGERTON
				0.00122020	\$0.51	VTAE	001500	NORTH CENTRAL VTAE DISTRICT
Parcel Total:					\$6.03			

LEGAL DESCRIPTION: T26 R12-E S15 PT OF SESW				PARCEL NO: 0715 340000			CONTROL NO: 72918	
2.5	\$2,010.25	0.86022466	\$1,729.27	0	\$0.00	STAT	999999	STATE OF WISCONSIN
				0.00453680	\$7.85	CNTY	58	SHAWANO COUNTY
				0.00165430	\$2.86	MUNI	58014	TOWN OF FAIRBANKS
				0.00712040	\$12.31	REG	585740	SCH D OF TIGERTON
				0.00122020	\$2.11	VTAE	001500	NORTH CENTRAL VTAE DISTRICT
Parcel Total:					\$25.13			

LEGAL DESCRIPTION: T26 R12-E S16 PT OF SWNE				PARCEL NO: 0716 130000			CONTROL NO: 72919	
0.64	\$515.23	0.86022466	\$443.22	0	\$0.00	STAT	999999	STATE OF WISCONSIN
				0.00453680	\$2.01	CNTY	58	SHAWANO COUNTY
				0.00165430	\$0.73	MUNI	58014	TOWN OF FAIRBANKS
				0.00712040	\$3.16	REG	585740	SCH D OF TIGERTON
				0.00122020	\$0.54	VTAE	001500	NORTH CENTRAL VTAE DISTRICT
Parcel Total:					\$6.44			



State of Wisconsin / Department of Natural Resources

Tony Evers , Governor

Adam N Payne , Secretary

5/22/2023

Chapter 70.114 - Aids Payment Worksheet For Tax Year 2022(Payment Year 2023) - Payment Due January 31, 2023

5863 of 7056

LEGAL DESCRIPTION: T26 R12-E S16 PT OF SENE				PARCEL NO: 0716 140001A				CONTROL NO: 72920	
3.64	\$2,930.91	0.86022466	\$2,521.24						
				0	\$0.00	STAT	999999	STATE OF WISCONSIN	
				0.00453680	\$11.44	CNTY	58	SHAWANO COUNTY	
				0.00165430	\$4.17	MUNI	58014	TOWN OF FAIRBANKS	
				0.00712040	\$17.95	REG	585740	SCH D OF TIGERTON	
				0.00122020	\$3.08	VTAE	001500	NORTH CENTRAL VTAE DISTRICT	
Parcel Total:					\$36.64				

LEGAL DESCRIPTION: T26 R12-E S16 PT OF NESE				PARCEL NO: 0716 410000				CONTROL NO: 72921	
0.6	\$481.45	0.86022466	\$414.15						
				0	\$0.00	STAT	999999	STATE OF WISCONSIN	
				0.00453680	\$1.88	CNTY	58	SHAWANO COUNTY	
				0.00165430	\$0.69	MUNI	58014	TOWN OF FAIRBANKS	
				0.00712040	\$2.95	REG	585740	SCH D OF TIGERTON	
				0.00122020	\$0.51	VTAE	001500	NORTH CENTRAL VTAE DISTRICT	
Parcel Total:					\$6.03				

LEGAL DESCRIPTION: T26 R12-E S22 PT OF NWNE				PARCEL NO: 0722 120001				CONTROL NO: 72922	
0.68	\$544.79	0.86022466	\$468.65						
				0	\$0.00	STAT	999999	STATE OF WISCONSIN	
				0.00453680	\$2.13	CNTY	58	SHAWANO COUNTY	
				0.00165430	\$0.78	MUNI	58014	TOWN OF FAIRBANKS	
				0.00712040	\$3.34	REG	585740	SCH D OF TIGERTON	
				0.00122020	\$0.57	VTAE	001500	NORTH CENTRAL VTAE DISTRICT	
Parcel Total:					\$6.82				



State of Wisconsin / Department of Natural Resources

Tony Evers , Governor

Adam N Payne , Secretary

5/22/2023

Chapter 70.114 - Aids Payment Worksheet For Tax Year 2022(Payment Year 2023) - Payment Due January 31, 2023

5864 of 7056

LEGAL DESCRIPTION: T26 R12-E S22 PT OF SWNE				PARCEL NO: 0722 130001			CONTROL NO: 72923		
3.33	\$2,677.52	0.86022466	\$2,303.27						
				0	\$0.00	STAT	999999	STATE OF WISCONSIN	
				0.00453680	\$10.45	CNTY	58	SHAWANO COUNTY	
				0.00165430	\$3.81	MUNI	58014	TOWN OF FAIRBANKS	
				0.00712040	\$16.40	REG	585740	SCH D OF TIGERTON	
				0.00122020	\$2.81	VTAE	001500	NORTH CENTRAL VTAE DISTRICT	
Parcel Total:					\$33.47				

LEGAL DESCRIPTION: T26 R12-E S22 PT OF NENW				PARCEL NO: 0722 210001			CONTROL NO: 72924		
2.8	\$2,255.20	0.86022466	\$1,939.97						
				0	\$0.00	STAT	999999	STATE OF WISCONSIN	
				0.00453680	\$8.80	CNTY	58	SHAWANO COUNTY	
				0.00165430	\$3.21	MUNI	58014	TOWN OF FAIRBANKS	
				0.00712040	\$13.81	REG	585740	SCH D OF TIGERTON	
				0.00122020	\$2.37	VTAE	001500	NORTH CENTRAL VTAE DISTRICT	
Parcel Total:					\$28.19				

LEGAL DESCRIPTION: T26 R12-E S22 PT OF SWSE				PARCEL NO: 0722 430001			CONTROL NO: 72925		
1.51	\$1,216.29	0.86022466	\$1,046.28						
				0	\$0.00	STAT	999999	STATE OF WISCONSIN	
				0.00453680	\$4.75	CNTY	58	SHAWANO COUNTY	
				0.00165430	\$1.73	MUNI	58014	TOWN OF FAIRBANKS	
				0.00712040	\$7.45	REG	585740	SCH D OF TIGERTON	
				0.00122020	\$1.28	VTAE	001500	NORTH CENTRAL VTAE DISTRICT	
Parcel Total:					\$15.21				



State of Wisconsin / Department of Natural Resources

Tony Evers , Governor

Adam N Payne , Secretary

5/22/2023

Chapter 70.114 - Aids Payment Worksheet For Tax Year 2022(Payment Year 2023) - Payment Due January 31, 2023

5865 of 7056

LEGAL DESCRIPTION: T26 R12-E S22 PT OF SESE	PARCEL NO: 0722 440003	CONTROL NO: 72926
---	------------------------	-------------------

1.21	\$975.56	0.86022466	\$839.20	
------	----------	------------	----------	--

0	\$0.00	STAT	999999	STATE OF WISCONSIN
0.00453680	\$3.81	CNTY	58	SHAWANO COUNTY
0.00165430	\$1.39	MUNI	58014	TOWN OF FAIRBANKS
0.00712040	\$5.98	REG	585740	SCH D OF TIGERTON
0.00122020	\$1.02	VTAE	001500	NORTH CENTRAL VTAE DISTRICT

Parcel Total:	\$12.20
---------------	---------

LEGAL DESCRIPTION: T26 R12-E S26 PT OF SWNW	PARCEL NO: 0726 230001	CONTROL NO: 72927
---	------------------------	-------------------

0.22	\$177.37	0.86022466	\$152.58	
------	----------	------------	----------	--

0	\$0.00	STAT	999999	STATE OF WISCONSIN
0.00453680	\$0.69	CNTY	58	SHAWANO COUNTY
0.00165430	\$0.25	MUNI	58014	TOWN OF FAIRBANKS
0.00712040	\$1.09	REG	585740	SCH D OF TIGERTON
0.00122020	\$0.19	VTAE	001500	NORTH CENTRAL VTAE DISTRICT

Parcel Total:	\$2.22
---------------	--------

LEGAL DESCRIPTION: T26 R12-E S26 PT OF NWSW	PARCEL NO: 0726 320001	CONTROL NO: 72928
---	------------------------	-------------------

3.87	\$3,112.51	0.86022466	\$2,677.46	
------	------------	------------	------------	--

0	\$0.00	STAT	999999	STATE OF WISCONSIN
0.00453680	\$12.15	CNTY	58	SHAWANO COUNTY
0.00165430	\$4.43	MUNI	58014	TOWN OF FAIRBANKS
0.00712040	\$19.06	REG	585740	SCH D OF TIGERTON
0.00122020	\$3.27	VTAE	001500	NORTH CENTRAL VTAE DISTRICT

Parcel Total:	\$38.91
---------------	---------



State of Wisconsin / Department of Natural Resources

Tony Evers , Governor

Adam N Payne , Secretary

5/22/2023

Chapter 70.114 - Aids Payment Worksheet For Tax Year 2022(Payment Year 2023) - Payment Due January 31, 2023

5866 of 7056

LEGAL DESCRIPTION: T26 R12-E S26 PT OF SWSW				PARCEL NO: 0726 330001			CONTROL NO: 72929		
1.21	\$975.56	0.86022466	\$839.20						
				0	\$0.00	STAT	999999	STATE OF WISCONSIN	
				0.00453680	\$3.81	CNTY	58	SHAWANO COUNTY	
				0.00165430	\$1.39	MUNI	58014	TOWN OF FAIRBANKS	
				0.00712040	\$5.98	REG	585740	SCH D OF TIGERTON	
				0.00122020	\$1.02	VTAE	001500	NORTH CENTRAL VTAE DISTRICT	
Parcel Total:					\$12.20				

LEGAL DESCRIPTION: T26 R12-E S26 PT OF SESW				PARCEL NO: 0726 340001			CONTROL NO: 72930		
2.66	\$2,141.17	0.86022466	\$1,841.89						
				0	\$0.00	STAT	999999	STATE OF WISCONSIN	
				0.00453680	\$8.36	CNTY	58	SHAWANO COUNTY	
				0.00165430	\$3.05	MUNI	58014	TOWN OF FAIRBANKS	
				0.00712040	\$13.11	REG	585740	SCH D OF TIGERTON	
				0.00122020	\$2.25	VTAE	001500	NORTH CENTRAL VTAE DISTRICT	
Parcel Total:					\$26.77				

LEGAL DESCRIPTION: T26 R12-E S27 PT OF NWNE				PARCEL NO: 0727 120000			CONTROL NO: 72931		
3.6	\$2,897.12	0.86022466	\$2,492.18						
				0	\$0.00	STAT	999999	STATE OF WISCONSIN	
				0.00453680	\$11.31	CNTY	58	SHAWANO COUNTY	
				0.00165430	\$4.12	MUNI	58014	TOWN OF FAIRBANKS	
				0.00712040	\$17.75	REG	585740	SCH D OF TIGERTON	
				0.00122020	\$3.04	VTAE	001500	NORTH CENTRAL VTAE DISTRICT	
Parcel Total:					\$36.22				



State of Wisconsin / Department of Natural Resources

Tony Evers , Governor

Adam N Payne , Secretary

5/22/2023

Chapter 70.114 - Aids Payment Worksheet For Tax Year 2022(Payment Year 2023) - Payment Due January 31, 2023

5867 of 7056

LEGAL DESCRIPTION: T26 R12-E S27 PT OF SENE				PARCEL NO: 0727 140000			CONTROL NO: 72932		
4.35	\$3,501.04	0.86022466	\$3,011.68						
				0	\$0.00	STAT	999999	STATE OF WISCONSIN	
				0.00453680	\$13.66	CNTY	58	SHAWANO COUNTY	
				0.00165430	\$4.98	MUNI	58014	TOWN OF FAIRBANKS	
				0.00712040	\$21.44	REG	585740	SCH D OF TIGERTON	
				0.00122020	\$3.67	VTAE	001500	NORTH CENTRAL VTAE DISTRICT	
Parcel Total:					\$43.75				

LEGAL DESCRIPTION: T26 R12-E S35 PT OF NWNE				PARCEL NO: 0735 120001			CONTROL NO: 72933		
2.35	\$1,892.00	0.86022466	\$1,627.54						
				0	\$0.00	STAT	999999	STATE OF WISCONSIN	
				0.00453680	\$7.38	CNTY	58	SHAWANO COUNTY	
				0.00165430	\$2.69	MUNI	58014	TOWN OF FAIRBANKS	
				0.00712040	\$11.59	REG	585740	SCH D OF TIGERTON	
				0.00122020	\$1.99	VTAE	001500	NORTH CENTRAL VTAE DISTRICT	
Parcel Total:					\$23.65				

LEGAL DESCRIPTION: T26 R12-E S35 PT OF SWNE				PARCEL NO: 0735 130001			CONTROL NO: 72934		
1.25	\$1,005.12	0.86022466	\$864.63						
				0	\$0.00	STAT	999999	STATE OF WISCONSIN	
				0.00453680	\$3.92	CNTY	58	SHAWANO COUNTY	
				0.00165430	\$1.43	MUNI	58014	TOWN OF FAIRBANKS	
				0.00712040	\$6.16	REG	585740	SCH D OF TIGERTON	
				0.00122020	\$1.06	VTAE	001500	NORTH CENTRAL VTAE DISTRICT	
Parcel Total:					\$12.57				



State of Wisconsin / Department of Natural Resources

Tony Evers , Governor

Adam N Payne , Secretary

5/22/2023

Chapter 70.114 - Aids Payment Worksheet For Tax Year 2022(Payment Year 2023) - Payment Due January 31, 2023

5868 of 7056

LEGAL DESCRIPTION: T26 R12-E S35 PT OF SENE	PARCEL NO: 0735 140001	CONTROL NO: 72935
---	------------------------	-------------------

3.11	\$2,487.47	0.86022466	\$2,139.78	
------	------------	------------	------------	--

0	\$0.00	STAT	999999	STATE OF WISCONSIN
0.00453680	\$9.71	CNTY	58	SHAWANO COUNTY
0.00165430	\$3.54	MUNI	58014	TOWN OF FAIRBANKS
0.00712040	\$15.24	REG	585740	SCH D OF TIGERTON
0.00122020	\$2.61	VTAE	001500	NORTH CENTRAL VTAE DISTRICT

Parcel Total:	\$31.10
---------------	---------

LEGAL DESCRIPTION: T26 R12-E S35 PT OF NENW	PARCEL NO: 0735 210001	CONTROL NO: 72936
---	------------------------	-------------------

2.07	\$1,668.17	0.86022466	\$1,435.00	
------	------------	------------	------------	--

0	\$0.00	STAT	999999	STATE OF WISCONSIN
0.00453680	\$6.51	CNTY	58	SHAWANO COUNTY
0.00165430	\$2.37	MUNI	58014	TOWN OF FAIRBANKS
0.00712040	\$10.22	REG	585740	SCH D OF TIGERTON
0.00122020	\$1.75	VTAE	001500	NORTH CENTRAL VTAE DISTRICT

Parcel Total:	\$20.85
---------------	---------

File Number Total:	\$489.23
--------------------	----------



State of Wisconsin / Department of Natural Resources

Tony Evers , Governor

Adam N Payne , Secretary

5/22/2023

Chapter 70.114 - Aids Payment Worksheet For Tax Year 2022(Payment Year 2023) - Payment Due January 31, 2023

5869 of 7056

FILE NO: P 1724 *	DATE OF PURCHASE: 03/30/1999	GRANTOR: DELORES EVERSON
LEGAL DESCRIPTION: T26 R12-E S22 PT OF NESE	PARCEL NO: 014-22420-000	CONTROL NO: 81467

0.81 \$1,585.20 0.86022466 \$1,363.63

0	\$0.00	STAT	999999	STATE OF WISCONSIN
0.00453680	\$6.19	CNTY	58	SHAWANO COUNTY
0.00165430	\$2.26	MUNI	58014	TOWN OF FAIRBANKS
0.00712040	\$9.71	REG	585740	SCH D OF TIGERTON
0.00122020	\$1.66	VTAE	001500	NORTH CENTRAL VTAE DISTRICT

Parcel Total: \$19.82

LEGAL DESCRIPTION: T26 R12-E S22 PT OF NWSE	PARCEL NO: 014-0722-420	CONTROL NO: 81468
1.04 \$2,023.39 0.86022466 \$1,740.57		

0	\$0.00	STAT	999999	STATE OF WISCONSIN
0.00453680	\$7.90	CNTY	58	SHAWANO COUNTY
0.00165430	\$2.88	MUNI	58014	TOWN OF FAIRBANKS
0.00712040	\$12.39	REG	585740	SCH D OF TIGERTON
0.00122020	\$2.12	VTAE	001500	NORTH CENTRAL VTAE DISTRICT

Parcel Total: \$25.29

File Number Total: \$45.11

Municipality Total: \$534.34



State of Wisconsin / Department of Natural Resources

Tony Evers , Governor

Adam N Payne , Secretary

5/22/2023

Chapter 70.114 - Aids Payment Worksheet For Tax Year 2022(Payment Year 2023) - Payment Due January 31, 2023

5870 of 7056

DETAIL FOR TOWN OF GREEN VALLEY, SHAWANO COUNTY

Acres	Est. Adjust. Purch. Price	Level of Assessment	Adjusted Local Value	Net Gen. Tax Rate	Calc. Aid Pay Amount	Type	Code	Taxing Jurisdiction Description
FILE NO: P 1547 *			DATE OF PURCHASE: 04/08/1993			GRANTOR: SHAWANO COUNTY		
LEGAL DESCRIPTION: T27 R18-E S11 PT OF SENE				PARCEL NO: 1011 140001		CONTROL NO: 71675		
3	\$778.58	0.98098669	\$763.78					
				0	\$0.00	STAT	999999	STATE OF WISCONSIN
				0.00441210	\$3.37	CNTY	58	SHAWANO COUNTY
				0.00277970	\$2.12	MUNI	58020	TOWN OF GREEN VALLEY
				0.00568040	\$4.34	REG	422128	SCH D OF GILLETT
				0.00067280	\$0.51	VTAE	001300	NORTHEAST WISCONSIN VTAE DISTRICT
Parcel Total:					\$10.34			

LEGAL DESCRIPTION: T27 R18-E S11 PT OF SESE				PARCEL NO: 1011 440001		CONTROL NO: 71676		
4	\$1,036.37	0.98098669	\$1,016.67					
				0	\$0.00	STAT	999999	STATE OF WISCONSIN
				0.00441210	\$4.49	CNTY	58	SHAWANO COUNTY
				0.00277970	\$2.83	MUNI	58020	TOWN OF GREEN VALLEY
				0.00568040	\$5.78	REG	422128	SCH D OF GILLETT
				0.00067280	\$0.68	VTAE	001300	NORTHEAST WISCONSIN VTAE DISTRICT
Parcel Total:					\$13.78			



State of Wisconsin / Department of Natural Resources

Tony Evers , Governor

Adam N Payne , Secretary

5/22/2023

Chapter 70.114 - Aids Payment Worksheet For Tax Year 2022(Payment Year 2023) - Payment Due January 31, 2023

5871 of 7056

LEGAL DESCRIPTION: T27 R18-E S14 PT OF NENE				PARCEL NO: 1014 110001				CONTROL NO: 71677	
3	\$778.58	0.98098669	\$763.78						
				0	\$0.00	STAT	999999	STATE OF WISCONSIN	
				0.00441210	\$3.37	CNTY	58	SHAWANO COUNTY	
				0.00277970	\$2.12	MUNI	58020	TOWN OF GREEN VALLEY	
				0.00654190	\$5.00	REG	054613	SCH D OF PULASKI COMMUNITY	
				0.00067280	\$0.51	VTAE	001300	NORTHEAST WISCONSIN VTAE DISTRICT	
Parcel Total:					\$11.00				

LEGAL DESCRIPTION: T27 R18-E S24 PT OF NWNW				PARCEL NO: 1024 220001				CONTROL NO: 71678	
3	\$778.58	0.98098669	\$763.78						
				0	\$0.00	STAT	999999	STATE OF WISCONSIN	
				0.00441210	\$3.37	CNTY	58	SHAWANO COUNTY	
				0.00277970	\$2.12	MUNI	58020	TOWN OF GREEN VALLEY	
				0.00654190	\$5.00	REG	054613	SCH D OF PULASKI COMMUNITY	
				0.00067280	\$0.51	VTAE	001300	NORTHEAST WISCONSIN VTAE DISTRICT	
Parcel Total:					\$11.00				

LEGAL DESCRIPTION: T27 R18-E S24 PT OF SWNW				PARCEL NO: 1024 230003				CONTROL NO: 71679	
3	\$778.58	0.98098669	\$763.78						
				0	\$0.00	STAT	999999	STATE OF WISCONSIN	
				0.00441210	\$3.37	CNTY	58	SHAWANO COUNTY	
				0.00277970	\$2.12	MUNI	58020	TOWN OF GREEN VALLEY	
				0.00654190	\$5.00	REG	054613	SCH D OF PULASKI COMMUNITY	
				0.00067280	\$0.51	VTAE	001300	NORTHEAST WISCONSIN VTAE DISTRICT	
Parcel Total:					\$11.00				



State of Wisconsin / Department of Natural Resources

Tony Evers , Governor

Adam N Payne , Secretary

5/22/2023

Chapter 70.114 - Aids Payment Worksheet For Tax Year 2022(Payment Year 2023) - Payment Due January 31, 2023

5872 of 7056

LEGAL DESCRIPTION: T27 R18-E S24 PT OF NWSW	PARCEL NO: 1024 320003	CONTROL NO: 71680
---	------------------------	-------------------

9.25	\$2,398.24	0.98098669	\$2,352.64
------	------------	------------	------------

0	\$0.00	STAT	999999	STATE OF WISCONSIN
0.00441210	\$10.38	CNTY	58	SHAWANO COUNTY
0.00277970	\$6.54	MUNI	58020	TOWN OF GREEN VALLEY
0.00654190	\$15.39	REG	054613	SCH D OF PULASKI COMMUNITY
0.00067280	\$1.58	VTAE	001300	NORTHEAST WISCONSIN VTAE DISTRICT

Parcel Total:	\$33.89
---------------	---------

LEGAL DESCRIPTION: T27 R18-E S24 PT OF SWSW	PARCEL NO: 1024 330003	CONTROL NO: 71681
---	------------------------	-------------------

3.75	\$971.28	0.98098669	\$952.81
------	----------	------------	----------

0	\$0.00	STAT	999999	STATE OF WISCONSIN
0.00441210	\$4.20	CNTY	58	SHAWANO COUNTY
0.00277970	\$2.65	MUNI	58020	TOWN OF GREEN VALLEY
0.00654190	\$6.23	REG	054613	SCH D OF PULASKI COMMUNITY
0.00067280	\$0.64	VTAE	001300	NORTHEAST WISCONSIN VTAE DISTRICT

Parcel Total:	\$13.72
---------------	---------

File Number Total:	\$104.73
--------------------	----------

Municipality Total:	\$104.73
---------------------	----------



State of Wisconsin / Department of Natural Resources

Tony Evers , Governor

Adam N Payne , Secretary

5/22/2023

Chapter 70.114 - Aids Payment Worksheet For Tax Year 2022(Payment Year 2023) - Payment Due January 31, 2023

5873 of 7056

DETAIL FOR TOWN OF HARTLAND, SHAWANO COUNTY

Acres	Est. Adjust. Purch. Price	Level of Assessment	Adjusted Local Value	Net Gen. Tax Rate	Calc. Aid Pay Amount	----- Taxing Jurisdiction -----		
						Type	Code	Description
FILE NO: P 1600 A			DATE OF PURCHASE: 02/24/1994			GRANTOR: CHICAGO & NORTH WESTERN TRNS		
LEGAL DESCRIPTION: T26 R17-E S02 PT OF SESW				PARCEL NO: 73076		CONTROL NO: 73104		
3.33	\$805.40	0.87381050	\$703.77					
				0	\$0.00	STAT	999999	STATE OF WISCONSIN
				0.00458490	\$3.23	CNTY	58	SHAWANO COUNTY
				0.00395370	\$2.78	MUNI	58022	TOWN OF HARTLAND
				0.00795240	\$5.60	REG	580602	SCH D OF BONDUEL
				0.00069920	\$0.49	VTAE	001300	NORTHEAST WISCONSIN VTAE DISTRICT
Parcel Total:					\$12.10			

LEGAL DESCRIPTION: T26 R17-E S02 PT OF SWSE				PARCEL NO: 73077		CONTROL NO: 73105		
0.07	\$17.68	0.87381050	\$15.45					
				0	\$0.00	STAT	999999	STATE OF WISCONSIN
				0.00458490	\$0.07	CNTY	58	SHAWANO COUNTY
				0.00395370	\$0.06	MUNI	58022	TOWN OF HARTLAND
				0.00795240	\$0.12	REG	580602	SCH D OF BONDUEL
				0.00069920	\$0.01	VTAE	001300	NORTHEAST WISCONSIN VTAE DISTRICT
Parcel Total:					\$0.26			



State of Wisconsin / Department of Natural Resources

Tony Evers , Governor

Adam N Payne , Secretary

5/22/2023

Chapter 70.114 - Aids Payment Worksheet For Tax Year 2022(Payment Year 2023) - Payment Due January 31, 2023

5874 of 7056

LEGAL DESCRIPTION: T26 R17-E S02 PT OF SWSW	PARCEL NO: 73078	CONTROL NO: 73106
---	------------------	-------------------

3.14	\$760.22	0.87381050	\$664.29	
------	----------	------------	----------	--

0	\$0.00	STAT	999999	STATE OF WISCONSIN
0.00458490	\$3.05	CNTY	58	SHAWANO COUNTY
0.00395370	\$2.63	MUNI	58022	TOWN OF HARTLAND
0.00795240	\$5.28	REG	580602	SCH D OF BONDUEL
0.00069920	\$0.46	VTAE	001300	NORTHEAST WISCONSIN VTAE DISTRICT

Parcel Total:	\$11.42
---------------	---------

LEGAL DESCRIPTION: T26 R17-E S03 PT OF SESE	PARCEL NO: 73079	CONTROL NO: 73107
---	------------------	-------------------

2.98	\$720.93	0.87381050	\$629.96	
------	----------	------------	----------	--

0	\$0.00	STAT	999999	STATE OF WISCONSIN
0.00458490	\$2.89	CNTY	58	SHAWANO COUNTY
0.00395370	\$2.49	MUNI	58022	TOWN OF HARTLAND
0.00795240	\$5.01	REG	580602	SCH D OF BONDUEL
0.00069920	\$0.44	VTAE	001300	NORTHEAST WISCONSIN VTAE DISTRICT

Parcel Total:	\$10.83
---------------	---------

LEGAL DESCRIPTION: T26 R17-E S03 PT OF SESW	PARCEL NO: 73080	CONTROL NO: 73108
---	------------------	-------------------

3.12	\$754.33	0.87381050	\$659.14	
------	----------	------------	----------	--

0	\$0.00	STAT	999999	STATE OF WISCONSIN
0.00458490	\$3.02	CNTY	58	SHAWANO COUNTY
0.00395370	\$2.61	MUNI	58022	TOWN OF HARTLAND
0.00795240	\$5.24	REG	580602	SCH D OF BONDUEL
0.00069920	\$0.46	VTAE	001300	NORTHEAST WISCONSIN VTAE DISTRICT

Parcel Total:	\$11.33
---------------	---------



State of Wisconsin / Department of Natural Resources

Tony Evers , Governor

Adam N Payne , Secretary

5/22/2023

Chapter 70.114 - Aids Payment Worksheet For Tax Year 2022(Payment Year 2023) - Payment Due January 31, 2023

5875 of 7056

LEGAL DESCRIPTION: T26 R17-E S03 PT OF SWSE				PARCEL NO: 73081				CONTROL NO: 73109	
3.06	\$740.58	0.87381050	\$647.12						
				0	\$0.00	STAT	999999	STATE OF WISCONSIN	
				0.00458490	\$2.97	CNTY	58	SHAWANO COUNTY	
				0.00395370	\$2.56	MUNI	58022	TOWN OF HARTLAND	
				0.00795240	\$5.15	REG	580602	SCH D OF BONDUEL	
				0.00069920	\$0.45	VTAE	001300	NORTHEAST WISCONSIN VTAE DISTRICT	
Parcel Total:					\$11.13				

LEGAL DESCRIPTION: T26 R17-E S03 PT OF SWSW				PARCEL NO: 73082				CONTROL NO: 73110	
3.13	\$758.26	0.87381050	\$662.57						
				0	\$0.00	STAT	999999	STATE OF WISCONSIN	
				0.00458490	\$3.04	CNTY	58	SHAWANO COUNTY	
				0.00395370	\$2.62	MUNI	58022	TOWN OF HARTLAND	
				0.00795240	\$5.27	REG	580602	SCH D OF BONDUEL	
				0.00069920	\$0.46	VTAE	001300	NORTHEAST WISCONSIN VTAE DISTRICT	
Parcel Total:					\$11.39				

LEGAL DESCRIPTION: T26 R17-E S04 PT OF SESE				PARCEL NO: 73083				CONTROL NO: 73111	
2.85	\$689.50	0.87381050	\$602.49						
				0	\$0.00	STAT	999999	STATE OF WISCONSIN	
				0.00458490	\$2.76	CNTY	58	SHAWANO COUNTY	
				0.00395370	\$2.38	MUNI	58022	TOWN OF HARTLAND	
				0.00795240	\$4.79	REG	580602	SCH D OF BONDUEL	
				0.00069920	\$0.42	VTAE	001300	NORTHEAST WISCONSIN VTAE DISTRICT	
Parcel Total:					\$10.35				



State of Wisconsin / Department of Natural Resources

Tony Evers , Governor

Adam N Payne , Secretary

5/22/2023

Chapter 70.114 - Aids Payment Worksheet For Tax Year 2022(Payment Year 2023) - Payment Due January 31, 2023

5876 of 7056

LEGAL DESCRIPTION: T26 R17-E S04 PT OF SWSE				PARCEL NO: 73084	CONTROL NO: 73112			
2.35	\$567.71	0.87381050	\$496.07					
				0	\$0.00	STAT	999999	STATE OF WISCONSIN
				0.00458490	\$2.27	CNTY	58	SHAWANO COUNTY
				0.00395370	\$1.96	MUNI	58022	TOWN OF HARTLAND
				0.00795240	\$3.94	REG	580602	SCH D OF BONDUEL
				0.00069920	\$0.35	VTAE	001300	NORTHEAST WISCONSIN VTAE DISTRICT
Parcel Total:					\$8.52			

LEGAL DESCRIPTION: T26 R17-E S05 PT OF NWSW				PARCEL NO: 73085	CONTROL NO: 73113			
4.36	\$3,473.05	0.87381050	\$3,034.79					
				0	\$0.00	STAT	999999	STATE OF WISCONSIN
				0.00458490	\$13.91	CNTY	58	SHAWANO COUNTY
				0.00395370	\$12.00	MUNI	58022	TOWN OF HARTLAND
				0.00795240	\$24.13	REG	580602	SCH D OF BONDUEL
				0.00069920	\$2.12	VTAE	001300	NORTHEAST WISCONSIN VTAE DISTRICT
Parcel Total:					\$52.16			

LEGAL DESCRIPTION: T26 R17-E S05 PT OF SWSW				PARCEL NO: 73086	CONTROL NO: 73114			
1.8	\$436.10	0.87381050	\$381.07					
				0	\$0.00	STAT	999999	STATE OF WISCONSIN
				0.00458490	\$1.75	CNTY	58	SHAWANO COUNTY
				0.00395370	\$1.51	MUNI	58022	TOWN OF HARTLAND
				0.00795240	\$3.03	REG	580602	SCH D OF BONDUEL
				0.00069920	\$0.27	VTAE	001300	NORTHEAST WISCONSIN VTAE DISTRICT
Parcel Total:					\$6.56			



State of Wisconsin / Department of Natural Resources

Tony Evers , Governor

Adam N Payne , Secretary

5/22/2023

Chapter 70.114 - Aids Payment Worksheet For Tax Year 2022(Payment Year 2023) - Payment Due January 31, 2023

5877 of 7056

LEGAL DESCRIPTION: T26 R17-E S06 PT OF NENE				PARCEL NO: 73087		CONTROL NO: 73115		
0.06	\$13.75	0.87381050	\$12.02	0	\$0.00	STAT	999999	STATE OF WISCONSIN
				0.00458490	\$0.06	CNTY	58	SHAWANO COUNTY
				0.00395370	\$0.05	MUNI	58022	TOWN OF HARTLAND
				0.00795240	\$0.10	REG	580602	SCH D OF BONDUEL
				0.00069920	\$0.01	VTAE	001300	NORTHEAST WISCONSIN VTAE DISTRICT
Parcel Total:					\$0.22			

LEGAL DESCRIPTION: T26 R17-E S06 PT OF NENW				PARCEL NO: 73088		CONTROL NO: 73116		
2.3	\$555.92	0.87381050	\$485.77	0	\$0.00	STAT	999999	STATE OF WISCONSIN
				0.00458490	\$2.23	CNTY	58	SHAWANO COUNTY
				0.00395370	\$1.92	MUNI	58022	TOWN OF HARTLAND
				0.00795240	\$3.86	REG	580602	SCH D OF BONDUEL
				0.00069920	\$0.34	VTAE	001300	NORTHEAST WISCONSIN VTAE DISTRICT
Parcel Total:					\$8.35			

LEGAL DESCRIPTION: T26 R17-E S06 PT OF NESE				PARCEL NO: 73089		CONTROL NO: 73117		
0.76	\$184.65	0.87381050	\$161.35	0	\$0.00	STAT	999999	STATE OF WISCONSIN
				0.00458490	\$0.74	CNTY	58	SHAWANO COUNTY
				0.00395370	\$0.64	MUNI	58022	TOWN OF HARTLAND
				0.00795240	\$1.28	REG	580602	SCH D OF BONDUEL
				0.00069920	\$0.11	VTAE	001300	NORTHEAST WISCONSIN VTAE DISTRICT
Parcel Total:					\$2.77			



State of Wisconsin / Department of Natural Resources

Tony Evers , Governor

Adam N Payne , Secretary

5/22/2023

Chapter 70.114 - Aids Payment Worksheet For Tax Year 2022(Payment Year 2023) - Payment Due January 31, 2023

5878 of 7056

LEGAL DESCRIPTION: T26 R17-E S06 PT OF NWNE	PARCEL NO: 73090	CONTROL NO: 73118
---	------------------	-------------------

4.75	\$1,149.17	0.87381050	\$1,004.16	
------	------------	------------	------------	--

0	\$0.00	STAT	999999	STATE OF WISCONSIN
0.00458490	\$4.60	CNTY	58	SHAWANO COUNTY
0.00395370	\$3.97	MUNI	58022	TOWN OF HARTLAND
0.00795240	\$7.99	REG	580602	SCH D OF BONDUEL
0.00069920	\$0.70	VTAE	001300	NORTHEAST WISCONSIN VTAE DISTRICT

Parcel Total:	\$17.26
---------------	---------

LEGAL DESCRIPTION: T26 R17-E S06 PT OF SENE	PARCEL NO: 73091	CONTROL NO: 73119
---	------------------	-------------------

4	\$968.45	0.87381050	\$846.24	
---	----------	------------	----------	--

0	\$0.00	STAT	999999	STATE OF WISCONSIN
0.00458490	\$3.88	CNTY	58	SHAWANO COUNTY
0.00395370	\$3.35	MUNI	58022	TOWN OF HARTLAND
0.00795240	\$6.73	REG	580602	SCH D OF BONDUEL
0.00069920	\$0.59	VTAE	001300	NORTHEAST WISCONSIN VTAE DISTRICT

Parcel Total:	\$14.55
---------------	---------

LEGAL DESCRIPTION: T26 R17-E S06 PT OF SWNE	PARCEL NO: 73092	CONTROL NO: 73120
---	------------------	-------------------

0.07	\$17.68	0.87381050	\$15.45	
------	---------	------------	---------	--

0	\$0.00	STAT	999999	STATE OF WISCONSIN
0.00458490	\$0.07	CNTY	58	SHAWANO COUNTY
0.00395370	\$0.06	MUNI	58022	TOWN OF HARTLAND
0.00795240	\$0.12	REG	580602	SCH D OF BONDUEL
0.00069920	\$0.01	VTAE	001300	NORTHEAST WISCONSIN VTAE DISTRICT

Parcel Total:	\$0.26
---------------	--------



State of Wisconsin / Department of Natural Resources

Tony Evers , Governor

Adam N Payne , Secretary

5/22/2023

Chapter 70.114 - Aids Payment Worksheet For Tax Year 2022(Payment Year 2023) - Payment Due January 31, 2023

5879 of 7056

LEGAL DESCRIPTION: T26 R17-E S09 PT OF NWNE	PARCEL NO: 73093	CONTROL NO: 73121
---	------------------	-------------------

2.79	\$675.75	0.87381050	\$590.48	
------	----------	------------	----------	--

0	\$0.00	STAT	999999	STATE OF WISCONSIN
0.00458490	\$2.71	CNTY	58	SHAWANO COUNTY
0.00395370	\$2.33	MUNI	58022	TOWN OF HARTLAND
0.00795240	\$4.70	REG	580602	SCH D OF BONDUEL
0.00069920	\$0.41	VTAE	001300	NORTHEAST WISCONSIN VTAE DISTRICT

Parcel Total:	\$10.15
---------------	---------

LEGAL DESCRIPTION: T26 R17-E S11 PT OF NENE	PARCEL NO: 73094	CONTROL NO: 73122
---	------------------	-------------------

2.4	\$581.46	0.87381050	\$508.09	
-----	----------	------------	----------	--

0	\$0.00	STAT	999999	STATE OF WISCONSIN
0.00458490	\$2.33	CNTY	58	SHAWANO COUNTY
0.00395370	\$2.01	MUNI	58022	TOWN OF HARTLAND
0.00795240	\$4.04	REG	580602	SCH D OF BONDUEL
0.00069920	\$0.36	VTAE	001300	NORTHEAST WISCONSIN VTAE DISTRICT

Parcel Total:	\$8.74
---------------	--------

LEGAL DESCRIPTION: T26 R17-E S11 PT OF NENW	PARCEL NO: 73095	CONTROL NO: 73123
---	------------------	-------------------

0.07	\$17.68	0.87381050	\$15.45	
------	---------	------------	---------	--

0	\$0.00	STAT	999999	STATE OF WISCONSIN
0.00458490	\$0.07	CNTY	58	SHAWANO COUNTY
0.00395370	\$0.06	MUNI	58022	TOWN OF HARTLAND
0.00795240	\$0.12	REG	580602	SCH D OF BONDUEL
0.00069920	\$0.01	VTAE	001300	NORTHEAST WISCONSIN VTAE DISTRICT

Parcel Total:	\$0.26
---------------	--------



State of Wisconsin / Department of Natural Resources

Tony Evers , Governor

Adam N Payne , Secretary

5/22/2023

Chapter 70.114 - Aids Payment Worksheet For Tax Year 2022(Payment Year 2023) - Payment Due January 31, 2023

5880 of 7056

LEGAL DESCRIPTION: T26 R17-E S11 PT OF NWNE	PARCEL NO: 73096	CONTROL NO: 73124
---	------------------	-------------------

3.64	\$880.05	0.87381050	\$769.00	
------	----------	------------	----------	--

0	\$0.00	STAT	999999	STATE OF WISCONSIN
0.00458490	\$3.53	CNTY	58	SHAWANO COUNTY
0.00395370	\$3.04	MUNI	58022	TOWN OF HARTLAND
0.00795240	\$6.12	REG	580602	SCH D OF BONDUEL
0.00069920	\$0.54	VTAE	001300	NORTHEAST WISCONSIN VTAE DISTRICT

Parcel Total:	\$13.23
---------------	---------

LEGAL DESCRIPTION: T26 R17-E S11 PT OF SENE	PARCEL NO: 73097	CONTROL NO: 73125
---	------------------	-------------------

1.23	\$298.59	0.87381050	\$260.91	
------	----------	------------	----------	--

0	\$0.00	STAT	999999	STATE OF WISCONSIN
0.00458490	\$1.20	CNTY	58	SHAWANO COUNTY
0.00395370	\$1.03	MUNI	58022	TOWN OF HARTLAND
0.00795240	\$2.07	REG	580602	SCH D OF BONDUEL
0.00069920	\$0.18	VTAE	001300	NORTHEAST WISCONSIN VTAE DISTRICT

Parcel Total:	\$4.48
---------------	--------

LEGAL DESCRIPTION: T26 R17-E S12 PT OF NESE	PARCEL NO: 73098	CONTROL NO: 73126
---	------------------	-------------------

1.06	\$257.34	0.87381050	\$224.86	
------	----------	------------	----------	--

0	\$0.00	STAT	999999	STATE OF WISCONSIN
0.00458490	\$1.03	CNTY	58	SHAWANO COUNTY
0.00395370	\$0.89	MUNI	58022	TOWN OF HARTLAND
0.00795240	\$1.79	REG	580602	SCH D OF BONDUEL
0.00069920	\$0.16	VTAE	001300	NORTHEAST WISCONSIN VTAE DISTRICT

Parcel Total:	\$3.87
---------------	--------



State of Wisconsin / Department of Natural Resources

Tony Evers , Governor

Adam N Payne , Secretary

5/22/2023

Chapter 70.114 - Aids Payment Worksheet For Tax Year 2022(Payment Year 2023) - Payment Due January 31, 2023

5881 of 7056

LEGAL DESCRIPTION: T26 R17-E S12 PT OF NESW	PARCEL NO: 73099	CONTROL NO: 73127
---	------------------	-------------------

1.92	\$465.56	0.87381050	\$406.81	
------	----------	------------	----------	--

0	\$0.00	STAT	999999	STATE OF WISCONSIN
0.00458490	\$1.87	CNTY	58	SHAWANO COUNTY
0.00395370	\$1.61	MUNI	58022	TOWN OF HARTLAND
0.00795240	\$3.24	REG	580602	SCH D OF BONDUEL
0.00069920	\$0.28	VTAE	001300	NORTHEAST WISCONSIN VTAE DISTRICT

Parcel Total:	\$7.00
---------------	--------

LEGAL DESCRIPTION: T26 R17-E S12 PT OF NWSE	PARCEL NO: 73100	CONTROL NO: 73128
---	------------------	-------------------

3.56	\$862.37	0.87381050	\$753.55	
------	----------	------------	----------	--

0	\$0.00	STAT	999999	STATE OF WISCONSIN
0.00458490	\$3.45	CNTY	58	SHAWANO COUNTY
0.00395370	\$2.98	MUNI	58022	TOWN OF HARTLAND
0.00795240	\$5.99	REG	580602	SCH D OF BONDUEL
0.00069920	\$0.53	VTAE	001300	NORTHEAST WISCONSIN VTAE DISTRICT

Parcel Total:	\$12.95
---------------	---------

LEGAL DESCRIPTION: T26 R17-E S12 PT OF SENW	PARCEL NO: 73101	CONTROL NO: 73129
---	------------------	-------------------

1.69	\$408.59	0.87381050	\$357.03	
------	----------	------------	----------	--

0	\$0.00	STAT	999999	STATE OF WISCONSIN
0.00458490	\$1.64	CNTY	58	SHAWANO COUNTY
0.00395370	\$1.41	MUNI	58022	TOWN OF HARTLAND
0.00795240	\$2.84	REG	580602	SCH D OF BONDUEL
0.00069920	\$0.25	VTAE	001300	NORTHEAST WISCONSIN VTAE DISTRICT

Parcel Total:	\$6.14
---------------	--------



State of Wisconsin / Department of Natural Resources

Tony Evers , Governor

Adam N Payne , Secretary

5/22/2023

Chapter 70.114 - Aids Payment Worksheet For Tax Year 2022(Payment Year 2023) - Payment Due January 31, 2023

5882 of 7056

LEGAL DESCRIPTION: T26 R17-E S12 PT OF SESE				PARCEL NO: 73102		CONTROL NO: 73130		
2.82	\$681.65	0.87381050	\$595.63					
				0	\$0.00	STAT	999999	STATE OF WISCONSIN
				0.00458490	\$2.73	CNTY	58	SHAWANO COUNTY
				0.00395370	\$2.35	MUNI	58022	TOWN OF HARTLAND
				0.00795240	\$4.74	REG	580602	SCH D OF BONDUEL
				0.00069920	\$0.42	VTAE	001300	NORTHEAST WISCONSIN VTAE DISTRICT
Parcel Total:					\$10.24			

LEGAL DESCRIPTION: T26 R17-E S12 PT OF SWNW				PARCEL NO: 73103		CONTROL NO: 73131		
3.59	\$868.26	0.87381050	\$758.70					
				0	\$0.00	STAT	999999	STATE OF WISCONSIN
				0.00458490	\$3.48	CNTY	58	SHAWANO COUNTY
				0.00395370	\$3.00	MUNI	58022	TOWN OF HARTLAND
				0.00795240	\$6.03	REG	580602	SCH D OF BONDUEL
				0.00069920	\$0.53	VTAE	001300	NORTHEAST WISCONSIN VTAE DISTRICT
Parcel Total:					\$13.04			

File Number Total:	\$279.56
--------------------	----------

Municipality Total:	\$279.56
---------------------	----------



State of Wisconsin / Department of Natural Resources

Tony Evers , Governor

Adam N Payne , Secretary

5/22/2023

Chapter 70.114 - Aids Payment Worksheet For Tax Year 2022(Payment Year 2023) - Payment Due January 31, 2023

5883 of 7056

DETAIL FOR TOWN OF HERMAN, SHAWANO COUNTY

Acres	Est. Adjust. Purch. Price	Level of Assessment	Adjusted Local Value	Net Gen. Tax Rate	Calc. Aid Pay Amount	----- Taxing Jurisdiction -----		
						Type	Code	Description
FILE NO: P 1600 A			DATE OF PURCHASE: 02/24/1994			GRANTOR: CHICAGO & NORTH WESTERN TRNS		
LEGAL DESCRIPTION: T27 R14-E S04 PT OF SESW				PARCEL NO: 73366		CONTROL NO: 73401		
7	\$2,910.15	0.86194248	\$2,508.38					
				0	\$0.00	STAT	999999	STATE OF WISCONSIN
				0.004764	\$11.95	CNTY	58	SHAWANO COUNTY
				0.00115780	\$2.90	MUNI	58024	TOWN OF HERMAN
				0.01580670	\$39.65	REG	582415	SCH D OF GRESHAM
				0.00072470	\$1.82	VTAE	001300	NORTHEAST WISCONSIN VTAE DISTRICT
Parcel Total:					\$56.32			

LEGAL DESCRIPTION: T27 R14-E S04 PT OF SWSW				PARCEL NO: 73367		CONTROL NO: 73402		
9.57	\$3,976.98	0.86194248	\$3,427.93					
				0	\$0.00	STAT	999999	STATE OF WISCONSIN
				0.004764	\$16.33	CNTY	58	SHAWANO COUNTY
				0.00115780	\$3.97	MUNI	58024	TOWN OF HERMAN
				0.01580670	\$54.18	REG	582415	SCH D OF GRESHAM
				0.00072470	\$2.48	VTAE	001300	NORTHEAST WISCONSIN VTAE DISTRICT
Parcel Total:					\$76.96			



State of Wisconsin / Department of Natural Resources

Tony Evers , Governor

Adam N Payne , Secretary

5/22/2023

Chapter 70.114 - Aids Payment Worksheet For Tax Year 2022(Payment Year 2023) - Payment Due January 31, 2023

5884 of 7056

LEGAL DESCRIPTION: T27 R14-E S05 PT OF NESE				PARCEL NO: 73368	CONTROL NO: 73403			
1	\$415.25	0.86194248	\$357.92					
				0	\$0.00	STAT	999999	STATE OF WISCONSIN
				0.004764	\$1.71	CNTY	58	SHAWANO COUNTY
				0.00115780	\$0.41	MUNI	58024	TOWN OF HERMAN
				0.01580670	\$5.66	REG	582415	SCH D OF GRESHAM
				0.00072470	\$0.26	VTAE	001300	NORTHEAST WISCONSIN VTAE DISTRICT
Parcel Total:					\$8.04			

LEGAL DESCRIPTION: T27 R14-E S05 PT OF NESW				PARCEL NO: 73369	CONTROL NO: 73404			
3.33	\$1,384.18	0.86194248	\$1,193.08					
				0	\$0.00	STAT	999999	STATE OF WISCONSIN
				0.004764	\$5.68	CNTY	58	SHAWANO COUNTY
				0.00115780	\$1.38	MUNI	58024	TOWN OF HERMAN
				0.01580670	\$18.86	REG	582415	SCH D OF GRESHAM
				0.00072470	\$0.86	VTAE	001300	NORTHEAST WISCONSIN VTAE DISTRICT
Parcel Total:					\$26.78			

LEGAL DESCRIPTION: T27 R14-E S05 PT OF NWSE				PARCEL NO: 73370	CONTROL NO: 73405			
3.34	\$1,387.55	0.86194248	\$1,195.99					
				0	\$0.00	STAT	999999	STATE OF WISCONSIN
				0.004764	\$5.70	CNTY	58	SHAWANO COUNTY
				0.00115780	\$1.38	MUNI	58024	TOWN OF HERMAN
				0.01580670	\$18.90	REG	582415	SCH D OF GRESHAM
				0.00072470	\$0.87	VTAE	001300	NORTHEAST WISCONSIN VTAE DISTRICT
Parcel Total:					\$26.85			



State of Wisconsin / Department of Natural Resources

Tony Evers , Governor

Adam N Payne , Secretary

5/22/2023

Chapter 70.114 - Aids Payment Worksheet For Tax Year 2022(Payment Year 2023) - Payment Due January 31, 2023

5885 of 7056

LEGAL DESCRIPTION: T27 R14-E S05 PT OF NWSW				PARCEL NO: 73371			CONTROL NO: 73406		
0.11	\$47.26	0.86194248	\$40.74						
				0	\$0.00	STAT	999999	STATE OF WISCONSIN	
				0.004764	\$0.19	CNTY	58	SHAWANO COUNTY	
				0.00115780	\$0.05	MUNI	58024	TOWN OF HERMAN	
				0.01580670	\$0.64	REG	582415	SCH D OF GRESHAM	
				0.00072470	\$0.03	VTAE	001300	NORTHEAST WISCONSIN VTAE DISTRICT	
Parcel Total:					\$0.91				

LEGAL DESCRIPTION: T27 R14-E S05 PT OF SENW				PARCEL NO: 73372			CONTROL NO: 73407		
0.03	\$13.50	0.86194248	\$11.64						
				0	\$0.00	STAT	999999	STATE OF WISCONSIN	
				0.004764	\$0.06	CNTY	58	SHAWANO COUNTY	
				0.00115780	\$0.01	MUNI	58024	TOWN OF HERMAN	
				0.01580670	\$0.18	REG	582415	SCH D OF GRESHAM	
				0.00072470	\$0.01	VTAE	001300	NORTHEAST WISCONSIN VTAE DISTRICT	
Parcel Total:					\$0.26				

LEGAL DESCRIPTION: T27 R14-E S05 PT OF SESE				PARCEL NO: 73373			CONTROL NO: 73408		
2.34	\$972.30	0.86194248	\$838.07						
				0	\$0.00	STAT	999999	STATE OF WISCONSIN	
				0.004764	\$3.99	CNTY	58	SHAWANO COUNTY	
				0.00115780	\$0.97	MUNI	58024	TOWN OF HERMAN	
				0.01580670	\$13.25	REG	582415	SCH D OF GRESHAM	
				0.00072470	\$0.61	VTAE	001300	NORTHEAST WISCONSIN VTAE DISTRICT	
Parcel Total:					\$18.82				



State of Wisconsin / Department of Natural Resources

Tony Evers , Governor

Adam N Payne , Secretary

5/22/2023

Chapter 70.114 - Aids Payment Worksheet For Tax Year 2022(Payment Year 2023) - Payment Due January 31, 2023

5886 of 7056

LEGAL DESCRIPTION: T27 R14-E S05 PT OF SWNW				PARCEL NO: 73374				CONTROL NO: 73409	
3.23	\$1,343.67	0.86194248	\$1,158.16						
				0	\$0.00	STAT	999999	STATE OF WISCONSIN	
				0.004764	\$5.52	CNTY	58	SHAWANO COUNTY	
				0.00115780	\$1.34	MUNI	58024	TOWN OF HERMAN	
				0.01580670	\$18.31	REG	582415	SCH D OF GRESHAM	
				0.00072470	\$0.84	VTAE	001300	NORTHEAST WISCONSIN VTAE DISTRICT	
Parcel Total:					\$26.01				

LEGAL DESCRIPTION: T27 R14-E S06 PT OF NENW				PARCEL NO: 73375				CONTROL NO: 73410	
3.35	\$1,394.31	0.86194248	\$1,201.81						
				0	\$0.00	STAT	999999	STATE OF WISCONSIN	
				0.004764	\$5.73	CNTY	58	SHAWANO COUNTY	
				0.00115780	\$1.39	MUNI	58024	TOWN OF HERMAN	
				0.01580670	\$19.00	REG	582415	SCH D OF GRESHAM	
				0.00072470	\$0.87	VTAE	001300	NORTHEAST WISCONSIN VTAE DISTRICT	
Parcel Total:					\$26.99				

LEGAL DESCRIPTION: T27 R14-E S06 PT OF NWNE				PARCEL NO: 73376				CONTROL NO: 73411	
2.18	\$908.16	0.86194248	\$782.78						
				0	\$0.00	STAT	999999	STATE OF WISCONSIN	
				0.004764	\$3.73	CNTY	58	SHAWANO COUNTY	
				0.00115780	\$0.91	MUNI	58024	TOWN OF HERMAN	
				0.01580670	\$12.37	REG	582415	SCH D OF GRESHAM	
				0.00072470	\$0.57	VTAE	001300	NORTHEAST WISCONSIN VTAE DISTRICT	
Parcel Total:					\$17.58				



State of Wisconsin / Department of Natural Resources

Tony Evers , Governor

Adam N Payne , Secretary

5/22/2023

Chapter 70.114 - Aids Payment Worksheet For Tax Year 2022(Payment Year 2023) - Payment Due January 31, 2023

5887 of 7056

LEGAL DESCRIPTION: T27 R14-E S06 PT OF NWNW				PARCEL NO: 73377	CONTROL NO: 73412			
3.6	\$1,495.59	0.86194248	\$1,289.11					
				0	\$0.00	STAT	999999	STATE OF WISCONSIN
				0.004764	\$6.14	CNTY	58	SHAWANO COUNTY
				0.00115780	\$1.49	MUNI	58024	TOWN OF HERMAN
				0.01580670	\$20.38	REG	582415	SCH D OF GRESHAM
				0.00072470	\$0.93	VTAE	001300	NORTHEAST WISCONSIN VTAE DISTRICT
Parcel Total:					\$28.94			

LEGAL DESCRIPTION: T27 R14-E S06 PT OF SENE				PARCEL NO: 73378	CONTROL NO: 73413			
4.17	\$1,735.29	0.86194248	\$1,495.72					
				0	\$0.00	STAT	999999	STATE OF WISCONSIN
				0.004764	\$7.13	CNTY	58	SHAWANO COUNTY
				0.00115780	\$1.73	MUNI	58024	TOWN OF HERMAN
				0.01580670	\$23.64	REG	582415	SCH D OF GRESHAM
				0.00072470	\$1.08	VTAE	001300	NORTHEAST WISCONSIN VTAE DISTRICT
Parcel Total:					\$33.58			

LEGAL DESCRIPTION: T27 R14-E S06 PT OF SWNE				PARCEL NO: 73379	CONTROL NO: 73414			
1.15	\$479.40	0.86194248	\$413.21					
				0	\$0.00	STAT	999999	STATE OF WISCONSIN
				0.004764	\$1.97	CNTY	58	SHAWANO COUNTY
				0.00115780	\$0.48	MUNI	58024	TOWN OF HERMAN
				0.01580670	\$6.53	REG	582415	SCH D OF GRESHAM
				0.00072470	\$0.30	VTAE	001300	NORTHEAST WISCONSIN VTAE DISTRICT
Parcel Total:					\$9.28			



State of Wisconsin / Department of Natural Resources

Tony Evers , Governor

Adam N Payne , Secretary

5/22/2023

Chapter 70.114 - Aids Payment Worksheet For Tax Year 2022(Payment Year 2023) - Payment Due January 31, 2023

5888 of 7056

LEGAL DESCRIPTION: T27 R14-E S09 PT OF NENE				PARCEL NO: 73380		CONTROL NO: 73415		
3.26	\$1,357.17	0.86194248	\$1,169.80					
				0	\$0.00	STAT	999999	STATE OF WISCONSIN
				0.004764	\$5.57	CNTY	58	SHAWANO COUNTY
				0.00115780	\$1.35	MUNI	58024	TOWN OF HERMAN
				0.01580670	\$18.49	REG	582415	SCH D OF GRESHAM
				0.00072470	\$0.85	VTAE	001300	NORTHEAST WISCONSIN VTAE DISTRICT
Parcel Total:					\$26.26			

LEGAL DESCRIPTION: T27 R14-E S09 PT OF NENW				PARCEL NO: 73381		CONTROL NO: 73416		
3.1	\$1,289.65	0.86194248	\$1,111.60					
				0	\$0.00	STAT	999999	STATE OF WISCONSIN
				0.004764	\$5.30	CNTY	58	SHAWANO COUNTY
				0.00115780	\$1.29	MUNI	58024	TOWN OF HERMAN
				0.01580670	\$17.57	REG	582415	SCH D OF GRESHAM
				0.00072470	\$0.81	VTAE	001300	NORTHEAST WISCONSIN VTAE DISTRICT
Parcel Total:					\$24.97			

LEGAL DESCRIPTION: T27 R14-E S09 PT OF NWNE				PARCEL NO: 73382		CONTROL NO: 73417		
3.28	\$1,363.92	0.86194248	\$1,175.62					
				0	\$0.00	STAT	999999	STATE OF WISCONSIN
				0.004764	\$5.60	CNTY	58	SHAWANO COUNTY
				0.00115780	\$1.36	MUNI	58024	TOWN OF HERMAN
				0.01580670	\$18.58	REG	582415	SCH D OF GRESHAM
				0.00072470	\$0.85	VTAE	001300	NORTHEAST WISCONSIN VTAE DISTRICT
Parcel Total:					\$26.39			



State of Wisconsin / Department of Natural Resources

Tony Evers , Governor

Adam N Payne , Secretary

5/22/2023

Chapter 70.114 - Aids Payment Worksheet For Tax Year 2022(Payment Year 2023) - Payment Due January 31, 2023

5889 of 7056

LEGAL DESCRIPTION: T27 R14-E S10 PT OF NESE				PARCEL NO: 73383				CONTROL NO: 73418			
3.39	\$1,411.19	0.86194248	\$1,216.36								
				0	\$0.00	STAT	999999	STATE OF WISCONSIN			
				0.004764	\$5.79	CNTY	58	SHAWANO COUNTY			
				0.00115780	\$1.41	MUNI	58024	TOWN OF HERMAN			
				0.01580670	\$19.23	REG	582415	SCH D OF GRESHAM			
				0.00072470	\$0.88	VTAE	001300	NORTHEAST WISCONSIN VTAE DISTRICT			
Parcel Total:					\$27.31						

LEGAL DESCRIPTION: T27 R14-E S10 PT OF NWNW				PARCEL NO: 73384				CONTROL NO: 73419			
0.52	\$216.07	0.86194248	\$186.24								
				0	\$0.00	STAT	999999	STATE OF WISCONSIN			
				0.004764	\$0.89	CNTY	58	SHAWANO COUNTY			
				0.00115780	\$0.22	MUNI	58024	TOWN OF HERMAN			
				0.01580670	\$2.94	REG	582415	SCH D OF GRESHAM			
				0.00072470	\$0.13	VTAE	001300	NORTHEAST WISCONSIN VTAE DISTRICT			
Parcel Total:					\$4.18						

LEGAL DESCRIPTION: T27 R14-E S10 PT OF NWSE				PARCEL NO: 73385				CONTROL NO: 73420			
1.61	\$668.46	0.86194248	\$576.17								
				0	\$0.00	STAT	999999	STATE OF WISCONSIN			
				0.004764	\$2.74	CNTY	58	SHAWANO COUNTY			
				0.00115780	\$0.67	MUNI	58024	TOWN OF HERMAN			
				0.01580670	\$9.11	REG	582415	SCH D OF GRESHAM			
				0.00072470	\$0.42	VTAE	001300	NORTHEAST WISCONSIN VTAE DISTRICT			
Parcel Total:					\$12.94						



State of Wisconsin / Department of Natural Resources

Tony Evers , Governor

Adam N Payne , Secretary

5/22/2023

Chapter 70.114 - Aids Payment Worksheet For Tax Year 2022(Payment Year 2023) - Payment Due January 31, 2023

5890 of 7056

LEGAL DESCRIPTION: T27 R14-E S10 PT OF SENW				PARCEL NO: 73386	CONTROL NO: 73421			
5.01	\$2,083.02	0.86194248	\$1,795.44					
				0	\$0.00	STAT	999999	STATE OF WISCONSIN
				0.004764	\$8.55	CNTY	58	SHAWANO COUNTY
				0.00115780	\$2.08	MUNI	58024	TOWN OF HERMAN
				0.01580670	\$28.38	REG	582415	SCH D OF GRESHAM
				0.00072470	\$1.30	VTAE	001300	NORTHEAST WISCONSIN VTAE DISTRICT
Parcel Total:					\$40.31			

LEGAL DESCRIPTION: T27 R14-E S10 PT OF SWNE				PARCEL NO: 73387	CONTROL NO: 73422			
1.58	\$658.33	0.86194248	\$567.44					
				0	\$0.00	STAT	999999	STATE OF WISCONSIN
				0.004764	\$2.70	CNTY	58	SHAWANO COUNTY
				0.00115780	\$0.66	MUNI	58024	TOWN OF HERMAN
				0.01580670	\$8.97	REG	582415	SCH D OF GRESHAM
				0.00072470	\$0.41	VTAE	001300	NORTHEAST WISCONSIN VTAE DISTRICT
Parcel Total:					\$12.74			

LEGAL DESCRIPTION: T27 R14-E S10 PT OF SWNW				PARCEL NO: 73388	CONTROL NO: 73423			
3.67	\$1,525.97	0.86194248	\$1,315.30					
				0	\$0.00	STAT	999999	STATE OF WISCONSIN
				0.004764	\$6.27	CNTY	58	SHAWANO COUNTY
				0.00115780	\$1.52	MUNI	58024	TOWN OF HERMAN
				0.01580670	\$20.79	REG	582415	SCH D OF GRESHAM
				0.00072470	\$0.95	VTAE	001300	NORTHEAST WISCONSIN VTAE DISTRICT
Parcel Total:					\$29.53			



State of Wisconsin / Department of Natural Resources

Tony Evers , Governor

Adam N Payne , Secretary

5/22/2023

Chapter 70.114 - Aids Payment Worksheet For Tax Year 2022(Payment Year 2023) - Payment Due January 31, 2023

5891 of 7056

LEGAL DESCRIPTION: T27 R14-E S11 PT OF NWSW				PARCEL NO: 73389				CONTROL NO: 73424			
2.9	\$1,205.25	0.86194248	\$1,038.85								
				0	\$0.00	STAT	999999	STATE OF WISCONSIN			
				0.004764	\$4.95	CNTY	58	SHAWANO COUNTY			
				0.00115780	\$1.20	MUNI	58024	TOWN OF HERMAN			
				0.01580670	\$16.42	REG	582415	SCH D OF GRESHAM			
				0.00072470	\$0.75	VTAE	001300	NORTHEAST WISCONSIN VTAE DISTRICT			
				Parcel Total:	\$23.32						

LEGAL DESCRIPTION: T27 R14-E S11 PT OF SESE				PARCEL NO: 73390				CONTROL NO: 73425			
0.85	\$354.48	0.86194248	\$305.55								
				0	\$0.00	STAT	999999	STATE OF WISCONSIN			
				0.004764	\$1.46	CNTY	58	SHAWANO COUNTY			
				0.00115780	\$0.35	MUNI	58024	TOWN OF HERMAN			
				0.01580670	\$4.83	REG	582415	SCH D OF GRESHAM			
				0.00072470	\$0.22	VTAE	001300	NORTHEAST WISCONSIN VTAE DISTRICT			
				Parcel Total:	\$6.86						

LEGAL DESCRIPTION: T27 R14-E S11 PT OF SESW				PARCEL NO: 73391				CONTROL NO: 73426			
3.23	\$1,343.67	0.86194248	\$1,158.16								
				0	\$0.00	STAT	999999	STATE OF WISCONSIN			
				0.004764	\$5.52	CNTY	58	SHAWANO COUNTY			
				0.00115780	\$1.34	MUNI	58024	TOWN OF HERMAN			
				0.01580670	\$18.31	REG	582415	SCH D OF GRESHAM			
				0.00072470	\$0.84	VTAE	001300	NORTHEAST WISCONSIN VTAE DISTRICT			
				Parcel Total:	\$26.01						



State of Wisconsin / Department of Natural Resources

Tony Evers , Governor

Adam N Payne , Secretary

5/22/2023

Chapter 70.114 - Aids Payment Worksheet For Tax Year 2022(Payment Year 2023) - Payment Due January 31, 2023

5892 of 7056

LEGAL DESCRIPTION: T27 R14-E S11 PT OF SWSE				PARCEL NO: 73392				CONTROL NO: 73427	
3.29	\$1,367.30	0.86194248	\$1,178.53						
				0	\$0.00	STAT	999999	STATE OF WISCONSIN	
				0.004764	\$5.61	CNTY	58	SHAWANO COUNTY	
				0.00115780	\$1.36	MUNI	58024	TOWN OF HERMAN	
				0.01580670	\$18.63	REG	582415	SCH D OF GRESHAM	
				0.00072470	\$0.85	VTAE	001300	NORTHEAST WISCONSIN VTAE DISTRICT	
Parcel Total:					\$26.45				

LEGAL DESCRIPTION: T27 R14-E S11 PT OF SWSW				PARCEL NO: 73393				CONTROL NO: 73428	
0.33	\$138.42	0.86194248	\$119.31						
				0	\$0.00	STAT	999999	STATE OF WISCONSIN	
				0.004764	\$0.57	CNTY	58	SHAWANO COUNTY	
				0.00115780	\$0.14	MUNI	58024	TOWN OF HERMAN	
				0.01580670	\$1.89	REG	582415	SCH D OF GRESHAM	
				0.00072470	\$0.09	VTAE	001300	NORTHEAST WISCONSIN VTAE DISTRICT	
Parcel Total:					\$2.69				

LEGAL DESCRIPTION: T27 R14-E S13 PT OF NENW				PARCEL NO: 73394				CONTROL NO: 73429	
1.7	\$705.59	0.86194248	\$608.18						
				0	\$0.00	STAT	999999	STATE OF WISCONSIN	
				0.004764	\$2.90	CNTY	58	SHAWANO COUNTY	
				0.00115780	\$0.70	MUNI	58024	TOWN OF HERMAN	
				0.01580670	\$9.61	REG	582415	SCH D OF GRESHAM	
				0.00072470	\$0.44	VTAE	001300	NORTHEAST WISCONSIN VTAE DISTRICT	
Parcel Total:					\$13.65				



State of Wisconsin / Department of Natural Resources

Tony Evers , Governor

Adam N Payne , Secretary

5/22/2023

Chapter 70.114 - Aids Payment Worksheet For Tax Year 2022(Payment Year 2023) - Payment Due January 31, 2023

5893 of 7056

LEGAL DESCRIPTION: T27 R14-E S13 PT OF NESE	PARCEL NO: 73395	CONTROL NO: 73430
---	------------------	-------------------

3.45	\$1,434.82	0.86194248	\$1,236.73	
------	------------	------------	------------	--

0	\$0.00	STAT	999999	STATE OF WISCONSIN
0.004764	\$5.89	CNTY	58	SHAWANO COUNTY
0.00115780	\$1.43	MUNI	58024	TOWN OF HERMAN
0.00756060	\$9.35	REG	585264	SCH D OF SHAWANO
0.00072470	\$0.90	VTAE	001300	NORTHEAST WISCONSIN VTAE DISTRICT

Parcel Total:	\$17.57
---------------	---------

LEGAL DESCRIPTION: T27 R14-E S13 PT OF NWNW	PARCEL NO: 73396	CONTROL NO: 73431
---	------------------	-------------------

3.26	\$1,357.17	0.86194248	\$1,169.80	
------	------------	------------	------------	--

0	\$0.00	STAT	999999	STATE OF WISCONSIN
0.004764	\$5.57	CNTY	58	SHAWANO COUNTY
0.00115780	\$1.35	MUNI	58024	TOWN OF HERMAN
0.01580670	\$18.49	REG	582415	SCH D OF GRESHAM
0.00072470	\$0.85	VTAE	001300	NORTHEAST WISCONSIN VTAE DISTRICT

Parcel Total:	\$26.26
---------------	---------

LEGAL DESCRIPTION: T27 R14-E S13 PT OF SENE	PARCEL NO: 73397	CONTROL NO: 73432
---	------------------	-------------------

0.38	\$158.67	0.86194248	\$136.77	
------	----------	------------	----------	--

0	\$0.00	STAT	999999	STATE OF WISCONSIN
0.004764	\$0.65	CNTY	58	SHAWANO COUNTY
0.00115780	\$0.16	MUNI	58024	TOWN OF HERMAN
0.00756060	\$1.03	REG	585264	SCH D OF SHAWANO
0.00072470	\$0.10	VTAE	001300	NORTHEAST WISCONSIN VTAE DISTRICT

Parcel Total:	\$1.94
---------------	--------



State of Wisconsin / Department of Natural Resources

Tony Evers , Governor

Adam N Payne , Secretary

5/22/2023

Chapter 70.114 - Aids Payment Worksheet For Tax Year 2022(Payment Year 2023) - Payment Due January 31, 2023

5894 of 7056

LEGAL DESCRIPTION: T27 R14-E S13 PT OF SENW				PARCEL NO: 73398	CONTROL NO: 73433			
1.84	\$766.36	0.86194248	\$660.56					
				0	\$0.00	STAT	999999	STATE OF WISCONSIN
				0.004764	\$3.15	CNTY	58	SHAWANO COUNTY
				0.00115780	\$0.76	MUNI	58024	TOWN OF HERMAN
				0.01580670	\$10.44	REG	582415	SCH D OF GRESHAM
				0.00072470	\$0.48	VTAE	001300	NORTHEAST WISCONSIN VTAE DISTRICT
Parcel Total:					\$14.83			

LEGAL DESCRIPTION: T27 R14-E S13 PT OF SWNE				PARCEL NO: 73399	CONTROL NO: 73434			
3.56	\$1,482.08	0.86194248	\$1,277.47					
				0	\$0.00	STAT	999999	STATE OF WISCONSIN
				0.004764	\$6.09	CNTY	58	SHAWANO COUNTY
				0.00115780	\$1.48	MUNI	58024	TOWN OF HERMAN
				0.00756060	\$9.66	REG	585264	SCH D OF SHAWANO
				0.00072470	\$0.93	VTAE	001300	NORTHEAST WISCONSIN VTAE DISTRICT
Parcel Total:					\$18.16			

LEGAL DESCRIPTION: T27 R14-E S14 PT OF NENE				PARCEL NO: 73400	CONTROL NO: 73435			
2.42	\$1,006.06	0.86194248	\$867.17					
				0	\$0.00	STAT	999999	STATE OF WISCONSIN
				0.004764	\$4.13	CNTY	58	SHAWANO COUNTY
				0.00115780	\$1.00	MUNI	58024	TOWN OF HERMAN
				0.01580670	\$13.71	REG	582415	SCH D OF GRESHAM
				0.00072470	\$0.63	VTAE	001300	NORTHEAST WISCONSIN VTAE DISTRICT
Parcel Total:					\$19.47			



State of Wisconsin / Department of Natural Resources

Tony Evers , Governor

Adam N Payne , Secretary

5/22/2023

Chapter 70.114 - Aids Payment Worksheet For Tax Year 2022(Payment Year 2023) - Payment Due
January 31, 2023

5895 of 7056

File Number Total: \$759.16

Municipality Total: \$759.16



State of Wisconsin / Department of Natural Resources

Tony Evers , Governor

Adam N Payne , Secretary

5/22/2023

Chapter 70.114 - Aids Payment Worksheet For Tax Year 2022(Payment Year 2023) - Payment Due January 31, 2023

5896 of 7056

DETAIL FOR TOWN OF LESSOR, SHAWANO COUNTY

Acres	Est. Adjust. Purch. Price	Level of Assessment	Adjusted Local Value	Net Gen. Tax Rate	Calc. Aid Pay Amount	----- Taxing Jurisdiction ----- Type	Code	Description
-------	------------------------------	------------------------	-------------------------	----------------------	-------------------------	---	------	-------------

FILE NO: W 1415 *	DATE OF PURCHASE: 11/30/2001	GRANTOR: VERNON EVENSON
-------------------	------------------------------	-------------------------

LEGAL DESCRIPTION: T25 R17-E S18 LT1 CSM2404	PARCEL NO: PT 028-18320-0020	CONTROL NO: 86164
--	------------------------------	-------------------

6.97	\$19,350.52	0.98140594	\$18,990.71					
				0	\$0.00	STAT	999999	STATE OF WISCONSIN
				0.00425170	\$80.74	CNTY	58	SHAWANO COUNTY
				0.00215720	\$40.97	MUNI	58028	TOWN OF LESSOR
				0.00737050	\$139.97	REG	580602	SCH D OF BONDUEL
				0.00065010	\$12.35	VTAE	001300	NORTHEAST WISCONSIN VTAE DISTRICT

Parcel Total:	\$274.03
---------------	----------

File Number Total:	\$274.03
--------------------	----------

Municipality Total:	\$274.03
---------------------	----------



State of Wisconsin / Department of Natural Resources

Tony Evers , Governor

Adam N Payne , Secretary

5/22/2023

Chapter 70.114 - Aids Payment Worksheet For Tax Year 2022(Payment Year 2023) - Payment Due January 31, 2023

5897 of 7056

DETAIL FOR TOWN OF MORRIS, SHAWANO COUNTY

Acres	Est. Adjust. Purch. Price	Level of Assessment	Adjusted Local Value	Net Gen. Tax Rate	Calc. Aid Pay Amount	Taxing Jurisdiction Type	Code	Description
FILE NO: P 1586 *			DATE OF PURCHASE: 05/24/1994			GRANTOR: SHAWANO COUNTY		
LEGAL DESCRIPTION: T27 R12-E S31 PT OF SWSW			PARCEL NO: 1631 330001			CONTROL NO: 72910		
2.96	\$2,011.89	0.77454381	\$1,558.30					
				0	\$0.00	STAT	999999	STATE OF WISCONSIN
				0.005263	\$8.20	CNTY	58	SHAWANO COUNTY
				0.00168870	\$2.63	MUNI	58032	TOWN OF MORRIS
				0.00823480	\$12.83	REG	585740	SCH D OF TIGERTON
				0.00141550	\$2.21	VTAE	001500	NORTH CENTRAL VTAE DISTRICT
Parcel Total:					\$25.87			

LEGAL DESCRIPTION: T27 R12-E S31 PT OF SESW			PARCEL NO: 1631 340001			CONTROL NO: 72911		
3	\$2,036.86	0.77454381	\$1,577.64					
				0	\$0.00	STAT	999999	STATE OF WISCONSIN
				0.005263	\$8.30	CNTY	58	SHAWANO COUNTY
				0.00168870	\$2.66	MUNI	58032	TOWN OF MORRIS
				0.00823480	\$12.99	REG	585740	SCH D OF TIGERTON
				0.00141550	\$2.23	VTAE	001500	NORTH CENTRAL VTAE DISTRICT
Parcel Total:					\$26.18			

File Number Total: \$52.05

Municipality Total: \$52.05



State of Wisconsin / Department of Natural Resources

Tony Evers , Governor

Adam N Payne , Secretary

5/22/2023

Chapter 70.114 - Aids Payment Worksheet For Tax Year 2022(Payment Year 2023) - Payment Due January 31, 2023

5898 of 7056

DETAIL FOR TOWN OF NAVARINO, SHAWANO COUNTY

Acres	Est. Adjust. Purch. Price	Level of Assessment	Adjusted Local Value	Net Gen. Tax Rate	Calc. Aid Pay Amount	Type	Code	Taxing Jurisdiction Description
FILE NO: W 1272 *			DATE OF PURCHASE: 02/28/1997			GRANTOR: DANIEL J HANAUER, SR., ET AL		
LEGAL DESCRIPTION: T25 R16-E S04 SWNW				PARCEL NO: 34-04230-000		CONTROL NO: 78823		
40	\$95,635.74	0.83478290	\$79,835.08	0	\$0.00	STAT	999999	STATE OF WISCONSIN
				0.00499510	\$398.78	CNTY	58	SHAWANO COUNTY
				0.00157690	\$125.89	MUNI	58034	TOWN OF NAVARINO
				0.00787510	\$628.71	REG	585264	SCH D OF SHAWANO
				0.00076170	\$60.81	VTAE	001300	NORTHEAST WISCONSIN VTAE DISTRICT
Parcel Total:					\$1,214.19			

File Number Total: \$1,214.19

FILE NO: W 1561 *			DATE OF PURCHASE: 08/02/2004			GRANTOR: DAVID L PRICE		
LEGAL DESCRIPTION: T25 R16-E S32 GOV LOT 3				PARCEL NO: 034-32420-0000		CONTROL NO: 92032		
65.54	\$101,925.21	0.83478290	\$85,085.43	0	\$0.00	STAT	999999	STATE OF WISCONSIN
				0.00499510	\$425.01	CNTY	58	SHAWANO COUNTY
				0.00157690	\$134.17	MUNI	58034	TOWN OF NAVARINO
				0.01233350	\$1,049.40	REG	681141	SCH D OF CLINTONVILLE
				0.00092340	\$78.56	VTAE	001200	FOX VALLEY VTAE DISTRICT
Parcel Total:					\$1,687.14			



State of Wisconsin / Department of Natural Resources

Tony Evers , Governor

Adam N Payne , Secretary

5/22/2023

Chapter 70.114 - Aids Payment Worksheet For Tax Year 2022(Payment Year 2023) - Payment Due January 31, 2023

5899 of 7056

LEGAL DESCRIPTION: T25 R16-E S32 SESE	PARCEL NO: 034-32440-0000	CONTROL NO: 92033
---------------------------------------	---------------------------	-------------------

40	\$48,252.81	0.83478290	\$40,280.62	
----	-------------	------------	-------------	--

0	\$0.00	STAT	999999	STATE OF WISCONSIN
0.00499510	\$201.21	CNTY	58	SHAWANO COUNTY
0.00157690	\$63.52	MUNI	58034	TOWN OF NAVARINO
0.01233350	\$496.80	REG	681141	SCH D OF CLINTONVILLE
0.00092340	\$37.19	VTAE	001200	FOX VALLEY VTAE DISTRICT

Parcel Total:	\$798.72
---------------	----------

File Number Total:	\$2,485.86
--------------------	------------

FILE NO: W 1565 *	DATE OF PURCHASE: 12/01/2004	GRANTOR: WILLIAM J RAE
-------------------	------------------------------	------------------------

LEGAL DESCRIPTION: T25 R16-E S04 SESW	PARCEL NO: 034-04340-0000	CONTROL NO: 92034
---------------------------------------	---------------------------	-------------------

40	\$121,765.96	0.83478290	\$101,648.14	
----	--------------	------------	--------------	--

0	\$0.00	STAT	999999	STATE OF WISCONSIN
0.00499510	\$507.74	CNTY	58	SHAWANO COUNTY
0.00157690	\$160.29	MUNI	58034	TOWN OF NAVARINO
0.00787510	\$800.49	REG	585264	SCH D OF SHAWANO
0.00076170	\$77.43	VTAE	001300	NORTHEAST WISCONSIN VTAE DISTRICT

Parcel Total:	\$1,545.95
---------------	------------

File Number Total:	\$1,545.95
--------------------	------------



State of Wisconsin / Department of Natural Resources

Tony Evers , Governor

Adam N Payne , Secretary

5/22/2023

Chapter 70.114 - Aids Payment Worksheet For Tax Year 2022(Payment Year 2023) - Payment Due January 31, 2023

5900 of 7056

FILE NO: WM 60165 *				DATE OF PURCHASE: 03/30/2012				GRANTOR: James M. & Linda L. Meidam			
LEGAL DESCRIPTION: T25 R16-E S06 PT GV LT 1				PARCEL NO: 034-06130-0000				CONTROL NO: 124322			
21	\$40,743.33	0.83478290	\$34,011.84								
				0	\$0.00	STAT	999999	STATE OF WISCONSIN			
				0.00499510	\$169.89	CNTY	58	SHAWANO COUNTY			
				0.00157690	\$53.63	MUNI	58034	TOWN OF NAVARINO			
				0.01233350	\$419.48	REG	681141	SCH D OF CLINTONVILLE			
				0.00076170	\$25.91	VTAE	001300	NORTHEAST WISCONSIN VTAE DISTRICT			
				Parcel Total:		\$668.91					

				File Number Total:		\$668.91					
--	--	--	--	--------------------	--	----------	--	--	--	--	--

FILE NO: WM 60555 *				DATE OF PURCHASE: 10/23/2018				GRANTOR: Neil Christianson Trust			
LEGAL DESCRIPTION: T25 R16-E S32 GOV LOT 2				PARCEL NO: 034322400000				CONTROL NO: 134531			
58.2	\$103,191.98	0.83478290	\$86,142.90								
				0	\$0.00	STAT	999999	STATE OF WISCONSIN			
				0.00499510	\$430.29	CNTY	58	SHAWANO COUNTY			
				0.00157690	\$135.84	MUNI	58034	TOWN OF NAVARINO			
				0.00866390	\$746.33	REG	580602	SCH D OF BONDUEL			
				0.00092340	\$79.54	VTAE	001200	FOX VALLEY VTAE DISTRICT			
				Parcel Total:		\$1,392.00					

				File Number Total:		\$1,392.00					
--	--	--	--	--------------------	--	------------	--	--	--	--	--



State of Wisconsin / Department of Natural Resources

Tony Evers , Governor

Adam N Payne , Secretary

5/22/2023

Chapter 70.114 - Aids Payment Worksheet For Tax Year 2022(Payment Year 2023) - Payment Due January 31, 2023

5901 of 7056

FILE NO: WR 604 A	DATE OF PURCHASE: 10/16/2006	GRANTOR: BOARD OF COMMISSIONERS (BCPL)
LEGAL DESCRIPTION: T25 R16-E S32 GOV LOT 1	PARCEL NO: 034-32230-0000	CONTROL NO: 97488

55.9 \$106,395.78 0.83478290 \$88,817.38

0	\$0.00	STAT	999999	STATE OF WISCONSIN
0.00499510	\$443.65	CNTY	58	SHAWANO COUNTY
0.00157690	\$140.05	MUNI	58034	TOWN OF NAVARINO
0.01233350	\$1,095.43	REG	681141	SCH D OF CLINTONVILLE
0.00092340	\$82.01	VTAE	001200	FOX VALLEY VTAE DISTRICT

Parcel Total: \$1,761.14

File Number Total: \$1,761.14

Municipality Total: \$9,068.05



State of Wisconsin / Department of Natural Resources

Tony Evers , Governor

Adam N Payne , Secretary

5/22/2023

Chapter 70.114 - Aids Payment Worksheet For Tax Year 2022(Payment Year 2023) - Payment Due January 31, 2023

5902 of 7056

DETAIL FOR TOWN OF PELLA, SHAWANO COUNTY

Acres	Est. Adjust. Purch. Price	Level of Assessment	Adjusted Local Value	Net Gen. Tax Rate	Calc. Aid Pay Amount	Taxing Jurisdiction Type	Code	Description
FILE NO: FM 10510 *			DATE OF PURCHASE: 09/17/2010			GRANTOR: Gerald A Laude		
LEGAL DESCRIPTION: T26 R14-E S15 PT OF NWSE				PARCEL NO: 036-15420-0000		CONTROL NO: 137491		
19.5	\$114,479.59	0.82844549	\$94,840.10					
				0	\$0.00	STAT	999999	STATE OF WISCONSIN
				0.00502690	\$476.75	CNTY	58	SHAWANO COUNTY
				0.00232360	\$220.37	MUNI	58036	TOWN OF PELLA
				0.01241280	\$1,177.23	REG	681141	SCH D OF CLINTONVILLE
				0.00094570	\$89.69	VTAE	001200	FOX VALLEY VTAE DISTRICT
Parcel Total:					\$1,964.04			

LEGAL DESCRIPTION: T26 R14-E S15 PT OF SWNE				PARCEL NO: 036-15130-0000		CONTROL NO: 137493		
27.56	\$162,032.66	0.82844549	\$134,235.23					
				0	\$0.00	STAT	999999	STATE OF WISCONSIN
				0.00502690	\$674.79	CNTY	58	SHAWANO COUNTY
				0.00232360	\$311.91	MUNI	58036	TOWN OF PELLA
				0.00700970	\$940.95	REG	683318	SCH D OF MARION
				0.00094570	\$126.94	VTAE	001200	FOX VALLEY VTAE DISTRICT
Parcel Total:					\$2,054.59			

File Number Total: \$4,018.63

Municipality Total: \$4,018.63



State of Wisconsin / Department of Natural Resources

Tony Evers , Governor

Adam N Payne , Secretary

5/22/2023

Chapter 70.114 - Aids Payment Worksheet For Tax Year 2022(Payment Year 2023) - Payment Due January 31, 2023

5903 of 7056

DETAIL FOR TOWN OF RICHMOND, SHAWANO COUNTY

Acres	Est. Adjust. Purch. Price	Level of Assessment	Adjusted Local Value	Net Gen. Tax Rate	Calc. Aid Pay Amount	----- Taxing Jurisdiction ----- Type	Code	Description
FILE NO: NA 863 *			DATE OF PURCHASE: 11/16/2005			GRANTOR: KROENKE FARMS INC.		
LEGAL DESCRIPTION: T27 R15-E S05 PT OF NENE				PARCEL NO: 040-05110-0030		CONTROL NO: 96837		
30.33	\$149,508.24	0.72056767	\$107,730.80					
				0	\$0.00	STAT	999999	STATE OF WISCONSIN
				0.005733	\$617.63	CNTY	58	SHAWANO COUNTY
				0.00147770	\$159.20	MUNI	58040	TOWN OF RICHMOND
				0.00903850	\$973.73	REG	585264	SCH D OF SHAWANO
				0.00087420	\$94.18	VTAE	001300	NORTHEAST WISCONSIN VTAE DISTRICT
Parcel Total:					\$1,844.74			

LEGAL DESCRIPTION: T27 R15-E S05 NWNE				PARCEL NO: 040-05120-0010		CONTROL NO: 96838		
50.28	\$247,850.52	0.72056767	\$178,593.07					
				0	\$0.00	STAT	999999	STATE OF WISCONSIN
				0.005733	\$1,023.88	CNTY	58	SHAWANO COUNTY
				0.00147770	\$263.91	MUNI	58040	TOWN OF RICHMOND
				0.00903850	\$1,614.22	REG	585264	SCH D OF SHAWANO
				0.00087420	\$156.13	VTAE	001300	NORTHEAST WISCONSIN VTAE DISTRICT
Parcel Total:					\$3,058.14			



State of Wisconsin / Department of Natural Resources

Tony Evers , Governor

Adam N Payne , Secretary

5/22/2023

Chapter 70.114 - Aids Payment Worksheet For Tax Year 2022(Payment Year 2023) - Payment Due January 31, 2023

5904 of 7056

LEGAL DESCRIPTION: T27 R15-E S05 NENW				PARCEL NO: 040-05210-0010				CONTROL NO: 96839	
43.06	\$212,260.53	0.72056767	\$152,948.07						
				0	\$0.00	STAT	999999	STATE OF WISCONSIN	
				0.005733	\$876.86	CNTY	58	SHAWANO COUNTY	
				0.00147770	\$226.01	MUNI	58040	TOWN OF RICHMOND	
				0.00903850	\$1,382.43	REG	585264	SCH D OF SHAWANO	
				0.00087420	\$133.71	VTAE	001300	NORTHEAST WISCONSIN VTAE DISTRICT	
Parcel Total:				\$2,619.01					

LEGAL DESCRIPTION: T27 R15-E S05 Pt. NENW				PARCEL NO: 040-05210-0000				CONTROL NO: 96840	
20	\$98,587.52	0.72056767	\$71,038.98						
				0	\$0.00	STAT	999999	STATE OF WISCONSIN	
				0.005733	\$407.27	CNTY	58	SHAWANO COUNTY	
				0.00147770	\$104.98	MUNI	58040	TOWN OF RICHMOND	
				0.00903850	\$642.09	REG	585264	SCH D OF SHAWANO	
				0.00087420	\$62.10	VTAE	001300	NORTHEAST WISCONSIN VTAE DISTRICT	
Parcel Total:				\$1,216.44					

LEGAL DESCRIPTION: T27 R15-E S05 PT OF SWNE				PARCEL NO: 040-05130-0000				CONTROL NO: 96841	
7	\$34,505.35	0.72056767	\$24,863.44						
				0	\$0.00	STAT	999999	STATE OF WISCONSIN	
				0.005733	\$142.54	CNTY	58	SHAWANO COUNTY	
				0.00147770	\$36.74	MUNI	58040	TOWN OF RICHMOND	
				0.00903850	\$224.73	REG	585264	SCH D OF SHAWANO	
				0.00087420	\$21.74	VTAE	001300	NORTHEAST WISCONSIN VTAE DISTRICT	
Parcel Total:				\$425.75					



State of Wisconsin / Department of Natural Resources

Tony Evers , Governor

Adam N Payne , Secretary

5/22/2023

Chapter 70.114 - Aids Payment Worksheet For Tax Year 2022(Payment Year 2023) - Payment Due January 31, 2023

5905 of 7056

File Number Total: \$9,164.08

FILE NO: P 1600 A

DATE OF PURCHASE: 02/24/1994

GRANTOR: CHICAGO & NORTH WESTERN TRNS

LEGAL DESCRIPTION: T27 R15-E S18 PT GV LT 10

PARCEL NO: 73436

CONTROL NO: 73457

1.72 \$626.86 0.72056767 \$451.70

0 \$0.00 STAT 999999 STATE OF WISCONSIN

0.005733 \$2.59 CNTY 58 SHAWANO COUNTY

0.00147770 \$0.67 MUNI 58040 TOWN OF RICHMOND

0.00903850 \$4.08 REG 585264 SCH D OF SHAWANO

0.00087420 \$0.39 VTAE 001300 NORTHEAST WISCONSIN VTAE DISTRICT

Parcel Total: \$7.73

LEGAL DESCRIPTION: T27 R15-E S18 PT GV LT 7

PARCEL NO: 73437

CONTROL NO: 73458

0.01 \$2.96 0.72056767 \$2.13

0 \$0.00 STAT 999999 STATE OF WISCONSIN

0.005733 \$0.01 CNTY 58 SHAWANO COUNTY

0.00147770 \$0.00 MUNI 58040 TOWN OF RICHMOND

0.00903850 \$0.02 REG 585264 SCH D OF SHAWANO

0.00087420 \$0.00 VTAE 001300 NORTHEAST WISCONSIN VTAE DISTRICT

Parcel Total: \$0.03



State of Wisconsin / Department of Natural Resources

Tony Evers , Governor

Adam N Payne , Secretary

5/22/2023

Chapter 70.114 - Aids Payment Worksheet For Tax Year 2022(Payment Year 2023) - Payment Due January 31, 2023

5906 of 7056

LEGAL DESCRIPTION: T27 R15-E S18 PT GV LT 8	PARCEL NO: 73438	CONTROL NO: 73459
---	------------------	-------------------

2.43 \$884.12 0.72056767 \$637.07

0	\$0.00	STAT	999999	STATE OF WISCONSIN
0.005733	\$3.65	CNTY	58	SHAWANO COUNTY
0.00147770	\$0.94	MUNI	58040	TOWN OF RICHMOND
0.00903850	\$5.76	REG	585264	SCH D OF SHAWANO
0.00087420	\$0.56	VTAE	001300	NORTHEAST WISCONSIN VTAE DISTRICT

Parcel Total: \$10.91

LEGAL DESCRIPTION: T27 R15-E S18 PT GV LT 9	PARCEL NO: 73439	CONTROL NO: 73460
---	------------------	-------------------

3.66 \$1,333.57 0.72056767 \$960.92

0	\$0.00	STAT	999999	STATE OF WISCONSIN
0.005733	\$5.51	CNTY	58	SHAWANO COUNTY
0.00147770	\$1.42	MUNI	58040	TOWN OF RICHMOND
0.00903850	\$8.69	REG	585264	SCH D OF SHAWANO
0.00087420	\$0.84	VTAE	001300	NORTHEAST WISCONSIN VTAE DISTRICT

Parcel Total: \$16.46

LEGAL DESCRIPTION: T27 R15-E S19 PT GV LT 1	PARCEL NO: 73440	CONTROL NO: 73461
---	------------------	-------------------

1.94 \$706.70 0.72056767 \$509.23

0	\$0.00	STAT	999999	STATE OF WISCONSIN
0.005733	\$2.92	CNTY	58	SHAWANO COUNTY
0.00147770	\$0.75	MUNI	58040	TOWN OF RICHMOND
0.00903850	\$4.60	REG	585264	SCH D OF SHAWANO
0.00087420	\$0.45	VTAE	001300	NORTHEAST WISCONSIN VTAE DISTRICT

Parcel Total: \$8.72



State of Wisconsin / Department of Natural Resources

Tony Evers , Governor

Adam N Payne , Secretary

5/22/2023

Chapter 70.114 - Aids Payment Worksheet For Tax Year 2022(Payment Year 2023) - Payment Due January 31, 2023

5907 of 7056

LEGAL DESCRIPTION: T27 R15-E S19 PT OF NENE				PARCEL NO: 73441	CONTROL NO: 73462			
0.03	\$11.83	0.72056767	\$8.52					
				0	\$0.00	STAT	999999	STATE OF WISCONSIN
				0.005733	\$0.05	CNTY	58	SHAWANO COUNTY
				0.00147770	\$0.01	MUNI	58040	TOWN OF RICHMOND
				0.00903850	\$0.08	REG	585264	SCH D OF SHAWANO
				0.00087420	\$0.01	VTAE	001300	NORTHEAST WISCONSIN VTAE DISTRICT
Parcel Total:					\$0.15			

LEGAL DESCRIPTION: T27 R15-E S19 PT OF NWNE				PARCEL NO: 73442	CONTROL NO: 73463			
3.57	\$1,301.04	0.72056767	\$937.49					
				0	\$0.00	STAT	999999	STATE OF WISCONSIN
				0.005733	\$5.37	CNTY	58	SHAWANO COUNTY
				0.00147770	\$1.39	MUNI	58040	TOWN OF RICHMOND
				0.00903850	\$8.47	REG	585264	SCH D OF SHAWANO
				0.00087420	\$0.82	VTAE	001300	NORTHEAST WISCONSIN VTAE DISTRICT
Parcel Total:					\$16.05			

LEGAL DESCRIPTION: T27 R15-E S19 PT OF SENE				PARCEL NO: 73443	CONTROL NO: 73464			
3.54	\$1,289.21	0.72056767	\$928.96					
				0	\$0.00	STAT	999999	STATE OF WISCONSIN
				0.005733	\$5.33	CNTY	58	SHAWANO COUNTY
				0.00147770	\$1.37	MUNI	58040	TOWN OF RICHMOND
				0.00903850	\$8.40	REG	585264	SCH D OF SHAWANO
				0.00087420	\$0.81	VTAE	001300	NORTHEAST WISCONSIN VTAE DISTRICT
Parcel Total:					\$15.91			



State of Wisconsin / Department of Natural Resources

Tony Evers , Governor

Adam N Payne , Secretary

5/22/2023

Chapter 70.114 - Aids Payment Worksheet For Tax Year 2022(Payment Year 2023) - Payment Due January 31, 2023

5908 of 7056

LEGAL DESCRIPTION: T27 R15-E S19 PT OF SWNE	PARCEL NO: 73444	CONTROL NO: 73465
---	------------------	-------------------

0.1	\$35.48	0.72056767	\$25.57						
-----	---------	------------	---------	--	--	--	--	--	--

0	\$0.00	STAT	999999	STATE OF WISCONSIN			
0.005733	\$0.15	CNTY	58	SHAWANO COUNTY			
0.00147770	\$0.04	MUNI	58040	TOWN OF RICHMOND			
0.00903850	\$0.23	REG	585264	SCH D OF SHAWANO			
0.00087420	\$0.02	VTAE	001300	NORTHEAST WISCONSIN VTAE DISTRICT			

Parcel Total:	\$0.44				
---------------	--------	--	--	--	--

LEGAL DESCRIPTION: T27 R15-E S20 PT OF NESE	PARCEL NO: 73445	CONTROL NO: 73466
---	------------------	-------------------

2.49	\$907.77	0.72056767	\$654.11						
------	----------	------------	----------	--	--	--	--	--	--

0	\$0.00	STAT	999999	STATE OF WISCONSIN			
0.005733	\$3.75	CNTY	58	SHAWANO COUNTY			
0.00147770	\$0.97	MUNI	58040	TOWN OF RICHMOND			
0.00903850	\$5.91	REG	585264	SCH D OF SHAWANO			
0.00087420	\$0.57	VTAE	001300	NORTHEAST WISCONSIN VTAE DISTRICT			

Parcel Total:	\$11.20				
---------------	---------	--	--	--	--

LEGAL DESCRIPTION: T27 R15-E S20 PT OF NESW	PARCEL NO: 73446	CONTROL NO: 73467
---	------------------	-------------------

3.27	\$1,191.63	0.72056767	\$858.65						
------	------------	------------	----------	--	--	--	--	--	--

0	\$0.00	STAT	999999	STATE OF WISCONSIN			
0.005733	\$4.92	CNTY	58	SHAWANO COUNTY			
0.00147770	\$1.27	MUNI	58040	TOWN OF RICHMOND			
0.00903850	\$7.76	REG	585264	SCH D OF SHAWANO			
0.00087420	\$0.75	VTAE	001300	NORTHEAST WISCONSIN VTAE DISTRICT			

Parcel Total:	\$14.70				
---------------	---------	--	--	--	--



State of Wisconsin / Department of Natural Resources

Tony Evers , Governor

Adam N Payne , Secretary

5/22/2023

Chapter 70.114 - Aids Payment Worksheet For Tax Year 2022(Payment Year 2023) - Payment Due January 31, 2023

5909 of 7056

LEGAL DESCRIPTION: T27 R15-E S20 PT OF NWSE				PARCEL NO: 73447			CONTROL NO: 73468		
4.82	\$1,756.40	0.72056767	\$1,265.61						
				0	\$0.00	STAT	999999	STATE OF WISCONSIN	
				0.005733	\$7.26	CNTY	58	SHAWANO COUNTY	
				0.00147770	\$1.87	MUNI	58040	TOWN OF RICHMOND	
				0.00903850	\$11.44	REG	585264	SCH D OF SHAWANO	
				0.00087420	\$1.11	VTAE	001300	NORTHEAST WISCONSIN VTAE DISTRICT	
				Parcel Total:	\$21.68				

LEGAL DESCRIPTION: T27 R15-E S20 PT OF NWSW				PARCEL NO: 73448			CONTROL NO: 73469		
0.18	\$65.05	0.72056767	\$46.87						
				0	\$0.00	STAT	999999	STATE OF WISCONSIN	
				0.005733	\$0.27	CNTY	58	SHAWANO COUNTY	
				0.00147770	\$0.07	MUNI	58040	TOWN OF RICHMOND	
				0.00903850	\$0.42	REG	585264	SCH D OF SHAWANO	
				0.00087420	\$0.04	VTAE	001300	NORTHEAST WISCONSIN VTAE DISTRICT	
				Parcel Total:	\$0.80				

LEGAL DESCRIPTION: T27 R15-E S20 PT OF SENW				PARCEL NO: 73449			CONTROL NO: 73470		
0.02	\$5.91	0.72056767	\$4.26						
				0	\$0.00	STAT	999999	STATE OF WISCONSIN	
				0.005733	\$0.02	CNTY	58	SHAWANO COUNTY	
				0.00147770	\$0.01	MUNI	58040	TOWN OF RICHMOND	
				0.00903850	\$0.04	REG	585264	SCH D OF SHAWANO	
				0.00087420	\$0.00	VTAE	001300	NORTHEAST WISCONSIN VTAE DISTRICT	
				Parcel Total:	\$0.07				



State of Wisconsin / Department of Natural Resources

Tony Evers , Governor

Adam N Payne , Secretary

5/22/2023

Chapter 70.114 - Aids Payment Worksheet For Tax Year 2022(Payment Year 2023) - Payment Due January 31, 2023

5910 of 7056

LEGAL DESCRIPTION: T27 R15-E S20 PT OF SESE				PARCEL NO: 73450				CONTROL NO: 73471			
2.78	\$1,011.26	0.72056767	\$728.68	0	\$0.00	STAT	999999	STATE OF WISCONSIN			
				0.005733	\$4.18	CNTY	58	SHAWANO COUNTY			
				0.00147770	\$1.08	MUNI	58040	TOWN OF RICHMOND			
				0.00903850	\$6.59	REG	585264	SCH D OF SHAWANO			
				0.00087420	\$0.64	VTAE	001300	NORTHEAST WISCONSIN VTAE DISTRICT			
Parcel Total:				\$12.49							

LEGAL DESCRIPTION: T27 R15-E S20 PT OF SWNW				PARCEL NO: 73451				CONTROL NO: 73472			
3.11	\$1,132.50	0.72056767	\$816.04	0	\$0.00	STAT	999999	STATE OF WISCONSIN			
				0.005733	\$4.68	CNTY	58	SHAWANO COUNTY			
				0.00147770	\$1.21	MUNI	58040	TOWN OF RICHMOND			
				0.00903850	\$7.38	REG	585264	SCH D OF SHAWANO			
				0.00087420	\$0.71	VTAE	001300	NORTHEAST WISCONSIN VTAE DISTRICT			
Parcel Total:				\$13.98							

LEGAL DESCRIPTION: T27 R15-E S21 PT OF SESW				PARCEL NO: 73452				CONTROL NO: 73473			
2.37	\$863.42	0.72056767	\$622.15	0	\$0.00	STAT	999999	STATE OF WISCONSIN			
				0.005733	\$3.57	CNTY	58	SHAWANO COUNTY			
				0.00147770	\$0.92	MUNI	58040	TOWN OF RICHMOND			
				0.00903850	\$5.62	REG	585264	SCH D OF SHAWANO			
				0.00087420	\$0.54	VTAE	001300	NORTHEAST WISCONSIN VTAE DISTRICT			
Parcel Total:				\$10.65							



State of Wisconsin / Department of Natural Resources

Tony Evers , Governor

Adam N Payne , Secretary

5/22/2023

Chapter 70.114 - Aids Payment Worksheet For Tax Year 2022(Payment Year 2023) - Payment Due January 31, 2023

5911 of 7056

LEGAL DESCRIPTION: T27 R15-E S21 PT OF SWSW	PARCEL NO: 73453	CONTROL NO: 73474
---	------------------	-------------------

3.26	\$1,188.68	0.72056767	\$856.52	
------	------------	------------	----------	--

0	\$0.00	STAT	999999	STATE OF WISCONSIN
0.005733	\$4.91	CNTY	58	SHAWANO COUNTY
0.00147770	\$1.27	MUNI	58040	TOWN OF RICHMOND
0.00903850	\$7.74	REG	585264	SCH D OF SHAWANO
0.00087420	\$0.75	VTAE	001300	NORTHEAST WISCONSIN VTAE DISTRICT

Parcel Total:	\$14.67	
---------------	---------	--

LEGAL DESCRIPTION: T27 R15-E S28 PT OF NENE	PARCEL NO: 73454	CONTROL NO: 73475
---	------------------	-------------------

2.68	\$975.78	0.72056767	\$703.12	
------	----------	------------	----------	--

0	\$0.00	STAT	999999	STATE OF WISCONSIN
0.005733	\$4.03	CNTY	58	SHAWANO COUNTY
0.00147770	\$1.04	MUNI	58040	TOWN OF RICHMOND
0.00903850	\$6.36	REG	585264	SCH D OF SHAWANO
0.00087420	\$0.61	VTAE	001300	NORTHEAST WISCONSIN VTAE DISTRICT

Parcel Total:	\$12.04	
---------------	---------	--

LEGAL DESCRIPTION: T27 R15-E S28 PT OF NENW	PARCEL NO: 73455	CONTROL NO: 73476
---	------------------	-------------------

0.98	\$357.79	0.72056767	\$257.81	
------	----------	------------	----------	--

0	\$0.00	STAT	999999	STATE OF WISCONSIN
0.005733	\$1.48	CNTY	58	SHAWANO COUNTY
0.00147770	\$0.38	MUNI	58040	TOWN OF RICHMOND
0.00903850	\$2.33	REG	585264	SCH D OF SHAWANO
0.00087420	\$0.23	VTAE	001300	NORTHEAST WISCONSIN VTAE DISTRICT

Parcel Total:	\$4.42	
---------------	--------	--



State of Wisconsin / Department of Natural Resources

Tony Evers , Governor

Adam N Payne , Secretary

5/22/2023

Chapter 70.114 - Aids Payment Worksheet For Tax Year 2022(Payment Year 2023) - Payment Due January 31, 2023

5912 of 7056

LEGAL DESCRIPTION: T27 R15-E S28 PT OF NWNE PARCEL NO: 73456 CONTROL NO: 73477

3.32 \$1,209.38 0.72056767 \$871.44

0 \$0.00 STAT 999999 STATE OF WISCONSIN

0.005733 \$5.00 CNTY 58 SHAWANO COUNTY

0.00147770 \$1.29 MUNI 58040 TOWN OF RICHMOND

0.00903850 \$7.88 REG 585264 SCH D OF SHAWANO

0.00087420 \$0.76 VTAE 001300 NORTHEAST WISCONSIN VTAE DISTRICT

Parcel Total: \$14.93

File Number Total: \$208.03

Municipality Total: \$9,372.11



State of Wisconsin / Department of Natural Resources

Tony Evers , Governor

Adam N Payne , Secretary

5/22/2023

Chapter 70.114 - Aids Payment Worksheet For Tax Year 2022(Payment Year 2023) - Payment Due January 31, 2023

5913 of 7056

DETAIL FOR TOWN OF SENECA, SHAWANO COUNTY

Acres	Est. Adjust. Purch. Price	Level of Assessment	Adjusted Local Value	Net Gen. Tax Rate	Calc. Aid Pay Amount	----- Taxing Jurisdiction -----		
						Type	Code	Description
FILE NO: P 1600 A			DATE OF PURCHASE: 02/24/1994			GRANTOR: CHICAGO & NORTH WESTERN TRNS		
LEGAL DESCRIPTION: T27 R13-E S01 PT OF NENE				PARCEL NO: 73337		CONTROL NO: 73365		
1.64	\$661.94	0.93641922	\$619.86					
				0	\$0.00	STAT	999999	STATE OF WISCONSIN
				0.004396	\$2.72	CNTY	58	SHAWANO COUNTY
				0.00212830	\$1.32	MUNI	58042	TOWN OF SENECA
				0.00812580	\$5.04	REG	580623	SCH D OF BOWLER
				0.00118230	\$0.73	VTAE	001500	NORTH CENTRAL VTAE DISTRICT
Parcel Total:					\$9.81			
File Number Total:					\$9.81			
Municipality Total:					\$9.81			



State of Wisconsin / Department of Natural Resources

Tony Evers , Governor

Adam N Payne , Secretary

5/22/2023

Chapter 70.114 - Aids Payment Worksheet For Tax Year 2022(Payment Year 2023) - Payment Due January 31, 2023

5914 of 7056

DETAIL FOR TOWN OF WASHINGTON, SHAWANO COUNTY

Acres	Est. Adjust. Purch. Price	Level of Assessment	Adjusted Local Value	Net Gen. Tax Rate	Calc. Aid Pay Amount	----- Taxing Jurisdiction ----- Type	Code	Description
-------	------------------------------	------------------------	-------------------------	----------------------	-------------------------	---	------	-------------

FILE NO: FI 2514 *	DATE OF PURCHASE: 12/02/1996	GRANTOR: PHYLLIS L ZEITLER
--------------------	------------------------------	----------------------------

LEGAL DESCRIPTION: T27 R17-E S19 PT GV LT 2	PARCEL NO: 2219 13G006	CONTROL NO: 77431
---	------------------------	-------------------

0.41	\$31,397.94	0.96727284	\$30,370.38					
				0	\$0.00	STAT	999999	STATE OF WISCONSIN
				0.00446810	\$135.70	CNTY	58	SHAWANO COUNTY
				0.00171790	\$52.17	MUNI	58044	TOWN OF WASHINGTON
				0.00778930	\$236.56	REG	580602	SCH D OF BONDUEL
				0.00068130	\$20.69	VTAE	001300	NORTHEAST WISCONSIN VTAE DISTRICT

Parcel Total: \$445.12

File Number Total: \$445.12

FILE NO: FM 10787 *	DATE OF PURCHASE: 10/28/1993	GRANTOR: RUTH MEYER
---------------------	------------------------------	---------------------

LEGAL DESCRIPTION: T27 R17-E S19 P LT1-CSM493	PARCEL NO: 2219 32G002	CONTROL NO: 140930
---	------------------------	--------------------

10.3	\$12,900.64	0.96727284	\$12,478.44					
				0	\$0.00	STAT	999999	STATE OF WISCONSIN
				0.00446810	\$55.75	CNTY	58	SHAWANO COUNTY
				0.00171790	\$21.44	MUNI	58044	TOWN OF WASHINGTON
				0.00778930	\$97.20	REG	580602	SCH D OF BONDUEL
				0.00068130	\$8.50	VTAE	001300	NORTHEAST WISCONSIN VTAE DISTRICT

Parcel Total: \$182.89

File Number Total: \$182.89



State of Wisconsin / Department of Natural Resources

Tony Evers , Governor

Adam N Payne , Secretary

5/22/2023

Chapter 70.114 - Aids Payment Worksheet For Tax Year 2022(Payment Year 2023) - Payment Due January 31, 2023

5915 of 7056

FILE NO: FM 10789 *		DATE OF PURCHASE: 12/01/2005		GRANTOR: SHAWANO CO CORPORATION COUNS			
LEGAL DESCRIPTION: T27 R17-E S19 PT GV LT 4		PARCEL NO: 044-19320-0000		CONTROL NO: 140932			
0.1	\$126.43	0.96727284	\$122.29				
		0	\$0.00	STAT	999999	STATE OF WISCONSIN	
		0.00446810	\$0.55	CNTY	58	SHAWANO COUNTY	
		0.00171790	\$0.21	MUNI	58044	TOWN OF WASHINGTON	
		0.00778930	\$0.95	REG	580602	SCH D OF BONDUEL	
		0.00068130	\$0.08	VTAE	001300	NORTHEAST WISCONSIN VTAE DISTRICT	
Parcel Total:			\$1.79				

File Number Total:	\$1.79
--------------------	--------

FILE NO: P 1600 A		DATE OF PURCHASE: 02/24/1994		GRANTOR: CHICAGO & NORTH WESTERN TRNS			
LEGAL DESCRIPTION: T27 R16-E S35 PT OF NENE		PARCEL NO: 73284		CONTROL NO: 73297			
1.39	\$628.63	0.96727284	\$608.05				
		0	\$0.00	STAT	999999	STATE OF WISCONSIN	
		0.00446810	\$2.72	CNTY	58	SHAWANO COUNTY	
		0.00171790	\$1.04	MUNI	58044	TOWN OF WASHINGTON	
		0.00698740	\$4.25	REG	585264	SCH D OF SHAWANO	
		0.00068130	\$0.41	VTAE	001300	NORTHEAST WISCONSIN VTAE DISTRICT	
Parcel Total:			\$8.42				



State of Wisconsin / Department of Natural Resources

Tony Evers , Governor

Adam N Payne , Secretary

5/22/2023

Chapter 70.114 - Aids Payment Worksheet For Tax Year 2022(Payment Year 2023) - Payment Due January 31, 2023

5916 of 7056

LEGAL DESCRIPTION: T27 R16-E S35 PT OF NENW				PARCEL NO: 73285				CONTROL NO: 73298			
3.13	\$1,419.00	0.96727284	\$1,372.56								
				0	\$0.00	STAT	999999	STATE OF WISCONSIN			
				0.00446810	\$6.13	CNTY	58	SHAWANO COUNTY			
				0.00171790	\$2.36	MUNI	58044	TOWN OF WASHINGTON			
				0.00698740	\$9.59	REG	585264	SCH D OF SHAWANO			
				0.00068130	\$0.94	VTAE	001300	NORTHEAST WISCONSIN VTAE DISTRICT			
				Parcel Total:	\$19.02						

LEGAL DESCRIPTION: T27 R16-E S35 PT OF NWNE				PARCEL NO: 73286				CONTROL NO: 73299			
3.13	\$1,419.00	0.96727284	\$1,372.56								
				0	\$0.00	STAT	999999	STATE OF WISCONSIN			
				0.00446810	\$6.13	CNTY	58	SHAWANO COUNTY			
				0.00171790	\$2.36	MUNI	58044	TOWN OF WASHINGTON			
				0.00698740	\$9.59	REG	585264	SCH D OF SHAWANO			
				0.00068130	\$0.94	VTAE	001300	NORTHEAST WISCONSIN VTAE DISTRICT			
				Parcel Total:	\$19.02						

LEGAL DESCRIPTION: T27 R16-E S35 PT OF NWNW				PARCEL NO: 73287				CONTROL NO: 73300			
2.95	\$1,334.45	0.96727284	\$1,290.78								
				0	\$0.00	STAT	999999	STATE OF WISCONSIN			
				0.00446810	\$5.77	CNTY	58	SHAWANO COUNTY			
				0.00171790	\$2.22	MUNI	58044	TOWN OF WASHINGTON			
				0.00698740	\$9.02	REG	585264	SCH D OF SHAWANO			
				0.00068130	\$0.88	VTAE	001300	NORTHEAST WISCONSIN VTAE DISTRICT			
				Parcel Total:	\$17.89						



State of Wisconsin / Department of Natural Resources

Tony Evers , Governor

Adam N Payne , Secretary

5/22/2023

Chapter 70.114 - Aids Payment Worksheet For Tax Year 2022(Payment Year 2023) - Payment Due January 31, 2023

5917 of 7056

LEGAL DESCRIPTION: T27 R16-E S35 PT OF SENE				PARCEL NO: 73288	CONTROL NO: 73301			
1.88	\$852.87	0.96727284	\$824.96					
				0	\$0.00	STAT	999999	STATE OF WISCONSIN
				0.00446810	\$3.69	CNTY	58	SHAWANO COUNTY
				0.00171790	\$1.42	MUNI	58044	TOWN OF WASHINGTON
				0.00698740	\$5.76	REG	585264	SCH D OF SHAWANO
				0.00068130	\$0.56	VTAE	001300	NORTHEAST WISCONSIN VTAE DISTRICT
Parcel Total:					\$11.43			

LEGAL DESCRIPTION: T27 R16-E S36 PT OF NESE				PARCEL NO: 73289	CONTROL NO: 73302			
3.45	\$1,562.37	0.96727284	\$1,511.24					
				0	\$0.00	STAT	999999	STATE OF WISCONSIN
				0.00446810	\$6.75	CNTY	58	SHAWANO COUNTY
				0.00171790	\$2.60	MUNI	58044	TOWN OF WASHINGTON
				0.00698740	\$10.56	REG	585264	SCH D OF SHAWANO
				0.00068130	\$1.03	VTAE	001300	NORTHEAST WISCONSIN VTAE DISTRICT
Parcel Total:					\$20.94			

LEGAL DESCRIPTION: T27 R16-E S36 PT OF NWSE				PARCEL NO: 73290	CONTROL NO: 73303			
2.84	\$1,286.66	0.96727284	\$1,244.55					
				0	\$0.00	STAT	999999	STATE OF WISCONSIN
				0.00446810	\$5.56	CNTY	58	SHAWANO COUNTY
				0.00171790	\$2.14	MUNI	58044	TOWN OF WASHINGTON
				0.00698740	\$8.70	REG	585264	SCH D OF SHAWANO
				0.00068130	\$0.85	VTAE	001300	NORTHEAST WISCONSIN VTAE DISTRICT
Parcel Total:					\$17.25			



State of Wisconsin / Department of Natural Resources

Tony Evers , Governor

Adam N Payne , Secretary

5/22/2023

Chapter 70.114 - Aids Payment Worksheet For Tax Year 2022(Payment Year 2023) - Payment Due January 31, 2023

5918 of 7056

LEGAL DESCRIPTION: T27 R16-E S36 PT OF SENW				PARCEL NO: 73291				CONTROL NO: 73304	
3.26	\$1,477.82	0.96727284	\$1,429.46						
				0	\$0.00	STAT	999999	STATE OF WISCONSIN	
				0.00446810	\$6.39	CNTY	58	SHAWANO COUNTY	
				0.00171790	\$2.46	MUNI	58044	TOWN OF WASHINGTON	
				0.00698740	\$9.99	REG	585264	SCH D OF SHAWANO	
				0.00068130	\$0.97	VTAE	001300	NORTHEAST WISCONSIN VTAE DISTRICT	
Parcel Total:					\$19.81				

LEGAL DESCRIPTION: T27 R16-E S36 PT OF SWNE				PARCEL NO: 73292				CONTROL NO: 73305	
0.54	\$246.30	0.96727284	\$238.24						
				0	\$0.00	STAT	999999	STATE OF WISCONSIN	
				0.00446810	\$1.06	CNTY	58	SHAWANO COUNTY	
				0.00171790	\$0.41	MUNI	58044	TOWN OF WASHINGTON	
				0.00698740	\$1.66	REG	585264	SCH D OF SHAWANO	
				0.00068130	\$0.16	VTAE	001300	NORTHEAST WISCONSIN VTAE DISTRICT	
Parcel Total:					\$3.29				

LEGAL DESCRIPTION: T27 R16-E S36 PT OF SWNW				PARCEL NO: 73293				CONTROL NO: 73306	
3.27	\$1,481.50	0.96727284	\$1,433.01						
				0	\$0.00	STAT	999999	STATE OF WISCONSIN	
				0.00446810	\$6.40	CNTY	58	SHAWANO COUNTY	
				0.00171790	\$2.46	MUNI	58044	TOWN OF WASHINGTON	
				0.00698740	\$10.01	REG	585264	SCH D OF SHAWANO	
				0.00068130	\$0.98	VTAE	001300	NORTHEAST WISCONSIN VTAE DISTRICT	
Parcel Total:					\$19.85				



State of Wisconsin / Department of Natural Resources

Tony Evers , Governor

Adam N Payne , Secretary

5/22/2023

Chapter 70.114 - Aids Payment Worksheet For Tax Year 2022(Payment Year 2023) - Payment Due January 31, 2023

5919 of 7056

LEGAL DESCRIPTION: T27 R17-E S31 PT OF NWSW				PARCEL NO: 73294				CONTROL NO: 73307			
1.23	\$558.78	0.96727284	\$540.49								
				0	\$0.00	STAT	999999	STATE OF WISCONSIN			
				0.00446810	\$2.41	CNTY	58	SHAWANO COUNTY			
				0.00171790	\$0.93	MUNI	58044	TOWN OF WASHINGTON			
				0.00778930	\$4.21	REG	580602	SCH D OF BONDUEL			
				0.00068130	\$0.37	VTAE	001300	NORTHEAST WISCONSIN VTAE DISTRICT			
				Parcel Total:	\$7.92						

LEGAL DESCRIPTION: T27 R17-E S31 PT OF SESW				PARCEL NO: 73295				CONTROL NO: 73308			
2.5	\$1,132.26	0.96727284	\$1,095.21								
				0	\$0.00	STAT	999999	STATE OF WISCONSIN			
				0.00446810	\$4.89	CNTY	58	SHAWANO COUNTY			
				0.00171790	\$1.88	MUNI	58044	TOWN OF WASHINGTON			
				0.00778930	\$8.53	REG	580602	SCH D OF BONDUEL			
				0.00068130	\$0.75	VTAE	001300	NORTHEAST WISCONSIN VTAE DISTRICT			
				Parcel Total:	\$16.05						

LEGAL DESCRIPTION: T27 R17-E S31 PT OF SWSW				PARCEL NO: 73296				CONTROL NO: 73309			
1.56	\$705.83	0.96727284	\$682.73								
				0	\$0.00	STAT	999999	STATE OF WISCONSIN			
				0.00446810	\$3.05	CNTY	58	SHAWANO COUNTY			
				0.00171790	\$1.17	MUNI	58044	TOWN OF WASHINGTON			
				0.00778930	\$5.32	REG	580602	SCH D OF BONDUEL			
				0.00068130	\$0.47	VTAE	001300	NORTHEAST WISCONSIN VTAE DISTRICT			
				Parcel Total:	\$10.01						



State of Wisconsin / Department of Natural Resources

Tony Evers , Governor

Adam N Payne , Secretary

5/22/2023

Chapter 70.114 - Aids Payment Worksheet For Tax Year 2022(Payment Year 2023) - Payment Due
January 31, 2023

5920 of 7056

File Number Total: \$190.90

Municipality Total: \$820.70



State of Wisconsin / Department of Natural Resources

Tony Evers , Governor

Adam N Payne , Secretary

5/22/2023

Chapter 70.114 - Aids Payment Worksheet For Tax Year 2022(Payment Year 2023) - Payment Due January 31, 2023

5921 of 7056

DETAIL FOR TOWN OF WAUKECHON, SHAWANO COUNTY

Acres	Est. Adjust. Purch. Price	Level of Assessment	Adjusted Local Value	Net Gen. Tax Rate	Calc. Aid Pay Amount	----- Taxing Jurisdiction -----		
						Type	Code	Description
FILE NO: W 1300 A			DATE OF PURCHASE: 02/20/1998			GRANTOR: INSTITUTE OF PAPER SCIENCE &		
LEGAL DESCRIPTION: T26 R16-E S31 PT GV LT 4			PARCEL NO: 046-31430-0010			CONTROL NO: 80197		
10	\$25,595.21	0.84513685	\$21,631.46					
				0	\$0.00	STAT	999999	STATE OF WISCONSIN
				0.004815	\$104.15	CNTY	58	SHAWANO COUNTY
				0.00224910	\$48.65	MUNI	58046	TOWN OF WAUKECHON
				0.007602	\$164.44	REG	585264	SCH D OF SHAWANO
				0.00073420	\$15.88	VTAE	001300	NORTHEAST WISCONSIN VTAE DISTRICT
Parcel Total:					\$333.12			

File Number Total: \$333.12

FILE NO: W 1338 *			DATE OF PURCHASE: 08/17/1999			GRANTOR: STANLEY KOENIG		
LEGAL DESCRIPTION: T26 R16-E S34 NWNE			PARCEL NO: 046-34120-0000			CONTROL NO: 82089		
40	\$106,249.21	0.84513685	\$89,795.12					
				0	\$0.00	STAT	999999	STATE OF WISCONSIN
				0.004815	\$432.36	CNTY	58	SHAWANO COUNTY
				0.00224910	\$201.96	MUNI	58046	TOWN OF WAUKECHON
				0.007602	\$682.62	REG	585264	SCH D OF SHAWANO
				0.00073420	\$65.93	VTAE	001300	NORTHEAST WISCONSIN VTAE DISTRICT
Parcel Total:					\$1,382.87			

File Number Total: \$1,382.87



State of Wisconsin / Department of Natural Resources

Tony Evers , Governor

Adam N Payne , Secretary

5/22/2023

Chapter 70.114 - Aids Payment Worksheet For Tax Year 2022(Payment Year 2023) - Payment Due January 31, 2023

5922 of 7056

FILE NO: W 1524 *				DATE OF PURCHASE: 04/12/2004				GRANTOR: SHAWANO COUNTY HIGHWAY DEPT			
LEGAL DESCRIPTION: T26 R16-E S25 PT OF SWSE				PARCEL NO: 046-25430-00				CONTROL NO: 91606			
11.5	\$42,268.34	0.84513685	\$35,722.53								
				0	\$0.00	STAT	999999	STATE OF WISCONSIN			
				0.004815	\$172.00	CNTY	58	SHAWANO COUNTY			
				0.00224910	\$80.35	MUNI	58046	TOWN OF WAUKECHON			
				0.007602	\$271.56	REG	585264	SCH D OF SHAWANO			
				0.00073420	\$26.23	VTAE	001300	NORTHEAST WISCONSIN VTAE DISTRICT			
Parcel Total:					\$550.14						

File Number Total:					\$550.14						
--------------------	--	--	--	--	----------	--	--	--	--	--	--

FILE NO: W 1558 *				DATE OF PURCHASE: 08/30/2004				GRANTOR: ADELINE D BEILFUSS			
LEGAL DESCRIPTION: T26 R16-E S08 PT OF SWSW				PARCEL NO: 046-08330-0000				CONTROL NO: 91830			
20	\$15,886.94	0.84513685	\$13,426.64								
				0	\$0.00	STAT	999999	STATE OF WISCONSIN			
				0.004815	\$64.65	CNTY	58	SHAWANO COUNTY			
				0.00224910	\$30.20	MUNI	58046	TOWN OF WAUKECHON			
				0.007602	\$102.07	REG	585264	SCH D OF SHAWANO			
				0.00073420	\$9.86	VTAE	001300	NORTHEAST WISCONSIN VTAE DISTRICT			
Parcel Total:					\$206.78						



State of Wisconsin / Department of Natural Resources

Tony Evers , Governor

Adam N Payne , Secretary

5/22/2023

Chapter 70.114 - Aids Payment Worksheet For Tax Year 2022(Payment Year 2023) - Payment Due January 31, 2023

5923 of 7056

LEGAL DESCRIPTION: T26 R16-E S08 SESW				PARCEL NO: 046-08340-0000				CONTROL NO: 91831	
40	\$116,167.04	0.84513685	\$98,177.05	0	\$0.00	STAT	999999	STATE OF WISCONSIN	
				0.004815	\$472.72	CNTY	58	SHAWANO COUNTY	
				0.00224910	\$220.81	MUNI	58046	TOWN OF WAUKECHON	
				0.007602	\$746.34	REG	585264	SCH D OF SHAWANO	
				0.00073420	\$72.08	VTAE	001300	NORTHEAST WISCONSIN VTAE DISTRICT	
Parcel Total:				\$1,511.95					

LEGAL DESCRIPTION: T26 R16-E S08 PT GV LT 7				PARCEL NO: 046-08420-0000				CONTROL NO: 91832	
15.97	\$131,059.85	0.84513685	\$110,763.51	0	\$0.00	STAT	999999	STATE OF WISCONSIN	
				0.004815	\$533.32	CNTY	58	SHAWANO COUNTY	
				0.00224910	\$249.12	MUNI	58046	TOWN OF WAUKECHON	
				0.007602	\$842.03	REG	585264	SCH D OF SHAWANO	
				0.00073420	\$81.32	VTAE	001300	NORTHEAST WISCONSIN VTAE DISTRICT	
Parcel Total:				\$1,705.79					

LEGAL DESCRIPTION: T26 R16-E S08 PT GV LT 7				PARCEL NO: 046-08430-0000				CONTROL NO: 91833	
48.06	\$301,339.12	0.84513685	\$254,672.79	0	\$0.00	STAT	999999	STATE OF WISCONSIN	
				0.004815	\$1,226.24	CNTY	58	SHAWANO COUNTY	
				0.00224910	\$572.80	MUNI	58046	TOWN OF WAUKECHON	
				0.007602	\$1,936.03	REG	585264	SCH D OF SHAWANO	
				0.00073420	\$186.98	VTAE	001300	NORTHEAST WISCONSIN VTAE DISTRICT	
Parcel Total:				\$3,922.05					



State of Wisconsin / Department of Natural Resources

Tony Evers , Governor

Adam N Payne , Secretary

5/22/2023

Chapter 70.114 - Aids Payment Worksheet For Tax Year 2022(Payment Year 2023) - Payment Due January 31, 2023

5924 of 7056

File Number Total: \$7,346.57

FILE NO: W 1742 * DATE OF PURCHASE: 07/22/2008 GRANTOR: The Conservation Fund

LEGAL DESCRIPTION: T26 R16-E S31 GOV LOT 3 PARCEL NO: 046-31320-000 CONTROL NO: 108200

68.73 \$505,533.28 0.84513685 \$427,244.81

0 \$0.00 STAT 999999 STATE OF WISCONSIN

0.004815 \$2,057.17 CNTY 58 SHAWANO COUNTY

0.00224910 \$960.94 MUNI 58046 TOWN OF WAUKECHON

0.007602 \$3,247.93 REG 585264 SCH D OF SHAWANO

0.00073420 \$313.69 VTAE 001300 NORTHEAST WISCONSIN VTAE DISTRICT

Parcel Total: \$6,579.73

LEGAL DESCRIPTION: T26 R16-E S31 PT GV LT 4 PARCEL NO: 046-31430-0020 CONTROL NO: 108201

30.5 \$224,338.21 0.84513685 \$189,596.49

0 \$0.00 STAT 999999 STATE OF WISCONSIN

0.004815 \$912.90 CNTY 58 SHAWANO COUNTY

0.00224910 \$426.43 MUNI 58046 TOWN OF WAUKECHON

0.007602 \$1,441.32 REG 585264 SCH D OF SHAWANO

0.00073420 \$139.20 VTAE 001300 NORTHEAST WISCONSIN VTAE DISTRICT

Parcel Total: \$2,919.85

File Number Total: \$9,499.58

Municipality Total: \$19,112.28



State of Wisconsin / Department of Natural Resources

Tony Evers , Governor

Adam N Payne , Secretary

5/22/2023

Chapter 70.114 - Aids Payment Worksheet For Tax Year 2022(Payment Year 2023) - Payment Due January 31, 2023

5925 of 7056

DETAIL FOR TOWN OF WESCOTT, SHAWANO COUNTY

Acres	Est. Adjust. Purch. Price	Level of Assessment	Adjusted Local Value	Net Gen. Tax Rate	Calc. Aid Pay Amount	Type	Code	Taxing Jurisdiction Description
FILE NO: FI 2689 *			DATE OF PURCHASE: 08/17/2001			GRANTOR: RICHARD HERZFELDT, ET AL		
LEGAL DESCRIPTION: T27 R16-E S28 PT GV LT 4				PARCEL NO: 048-28220-0440		CONTROL NO: 86219		
6.6	\$46,937.39	0.96058216	\$45,087.22	0	\$0.00	STAT	999999	STATE OF WISCONSIN
				0.00425350	\$191.78	CNTY	58	SHAWANO COUNTY
				0.00226620	\$102.17	MUNI	58048	TOWN OF WESCOTT
				0.006706	\$302.36	REG	585264	SCH D OF SHAWANO
				0.006486	\$292.43	VTAE	001300	NORTHEAST WISCONSIN VTAE DISTRICT
Parcel Total:					\$888.74			

File Number Total: \$888.74

FILE NO: FM 10785 *			DATE OF PURCHASE: 03/05/2008			GRANTOR: SHARON A MUDGETT		
LEGAL DESCRIPTION: T27 R16-E S13 P LT1-CSM989				PARCEL NO: 048-13210-1070		CONTROL NO: 140898		
1.66	\$74,494.28	0.96058216	\$71,557.87	0	\$0.00	STAT	999999	STATE OF WISCONSIN
				0.00425350	\$304.37	CNTY	58	SHAWANO COUNTY
				0.00226620	\$162.16	MUNI	58048	TOWN OF WESCOTT
				0.006706	\$479.87	REG	585264	SCH D OF SHAWANO
				0.006486	\$464.12	VTAE	001300	NORTHEAST WISCONSIN VTAE DISTRICT
Parcel Total:					\$1,410.52			



State of Wisconsin / Department of Natural Resources

Tony Evers , Governor

Adam N Payne , Secretary

5/22/2023

Chapter 70.114 - Aids Payment Worksheet For Tax Year 2022(Payment Year 2023) - Payment Due January 31, 2023

5926 of 7056

LEGAL DESCRIPTION: T27 R16-E S13 P LT3-CSM989				PARCEL NO: 048-13210-1090		CONTROL NO: 140899		
1.72	\$77,186.49	0.96058216	\$74,143.97	0	\$0.00	STAT	999999	STATE OF WISCONSIN
				0.00425350	\$315.37	CNTY	58	SHAWANO COUNTY
				0.00226620	\$168.02	MUNI	58048	TOWN OF WESCOTT
				0.006706	\$497.21	REG	585264	SCH D OF SHAWANO
				0.006486	\$480.90	VTAE	001300	NORTHEAST WISCONSIN VTAE DISTRICT
Parcel Total:				\$1,461.50				

LEGAL DESCRIPTION: T27 R16-E S13 P LT2-CSM989				PARCEL NO: 048-13210-1080		CONTROL NO: 140900		
1.72	\$77,186.49	0.96058216	\$74,143.97	0	\$0.00	STAT	999999	STATE OF WISCONSIN
				0.00425350	\$315.37	CNTY	58	SHAWANO COUNTY
				0.00226620	\$168.02	MUNI	58048	TOWN OF WESCOTT
				0.006706	\$497.21	REG	585264	SCH D OF SHAWANO
				0.006486	\$480.90	VTAE	001300	NORTHEAST WISCONSIN VTAE DISTRICT
Parcel Total:				\$1,461.50				

File Number Total:				\$4,333.52				
--------------------	--	--	--	------------	--	--	--	--



State of Wisconsin / Department of Natural Resources

Tony Evers , Governor

Adam N Payne , Secretary

5/22/2023

Chapter 70.114 - Aids Payment Worksheet For Tax Year 2022(Payment Year 2023) - Payment Due January 31, 2023

5927 of 7056

FILE NO: P 1600 A	DATE OF PURCHASE: 02/24/1994	GRANTOR: CHICAGO & NORTH WESTERN TRNS		
LEGAL DESCRIPTION: T27 R16-E S27 PT GV LT 2	PARCEL NO: 73478	CONTROL NO: 73485		
0.7	\$351.59	0.96058216	\$337.73	
	0	\$0.00	STAT 999999	STATE OF WISCONSIN
	0.00425350	\$1.44	CNTY 58	SHAWANO COUNTY
	0.00226620	\$0.77	MUNI 58048	TOWN OF WESCOTT
	0.006706	\$2.26	REG 585264	SCH D OF SHAWANO
	0.006486	\$2.19	VTAE 001300	NORTHEAST WISCONSIN VTAE DISTRICT
Parcel Total:		\$6.66		

LEGAL DESCRIPTION: T27 R16-E S27 PT GV LT 3	PARCEL NO: 73479	CONTROL NO: 73486		
3.15	\$1,586.26	0.96058216	\$1,523.73	
	0	\$0.00	STAT 999999	STATE OF WISCONSIN
	0.00425350	\$6.48	CNTY 58	SHAWANO COUNTY
	0.00226620	\$3.45	MUNI 58048	TOWN OF WESCOTT
	0.006706	\$10.22	REG 585264	SCH D OF SHAWANO
	0.006486	\$9.88	VTAE 001300	NORTHEAST WISCONSIN VTAE DISTRICT
Parcel Total:		\$30.03		



State of Wisconsin / Department of Natural Resources

Tony Evers , Governor

Adam N Payne , Secretary

5/22/2023

Chapter 70.114 - Aids Payment Worksheet For Tax Year 2022(Payment Year 2023) - Payment Due January 31, 2023

5928 of 7056

LEGAL DESCRIPTION: T27 R16-E S27 PT GV LT 4				PARCEL NO: 73480				CONTROL NO: 73487	
3.03	\$1,524.93	0.96058216	\$1,464.82	0	\$0.00	STAT	999999	STATE OF WISCONSIN	
				0.00425350	\$6.23	CNTY	58	SHAWANO COUNTY	
				0.00226620	\$3.32	MUNI	58048	TOWN OF WESCOTT	
				0.006706	\$9.82	REG	585264	SCH D OF SHAWANO	
				0.006486	\$9.50	VTAE	001300	NORTHEAST WISCONSIN VTAE DISTRICT	
Parcel Total:					\$28.87				

LEGAL DESCRIPTION: T27 R16-E S28 PT OF SESE				PARCEL NO: 73481				CONTROL NO: 73488	
3.1	\$19,194.50	0.96058216	\$18,437.90	0	\$0.00	STAT	999999	STATE OF WISCONSIN	
				0.00425350	\$78.43	CNTY	58	SHAWANO COUNTY	
				0.00226620	\$41.78	MUNI	58048	TOWN OF WESCOTT	
				0.006706	\$123.64	REG	585264	SCH D OF SHAWANO	
				0.006486	\$119.59	VTAE	001300	NORTHEAST WISCONSIN VTAE DISTRICT	
Parcel Total:					\$363.44				

LEGAL DESCRIPTION: T27 R16-E S34 PT OF NENE				PARCEL NO: 73482				CONTROL NO: 73489	
3.1	\$1,561.73	0.96058216	\$1,500.17	0	\$0.00	STAT	999999	STATE OF WISCONSIN	
				0.00425350	\$6.38	CNTY	58	SHAWANO COUNTY	
				0.00226620	\$3.40	MUNI	58048	TOWN OF WESCOTT	
				0.006706	\$10.06	REG	585264	SCH D OF SHAWANO	
				0.006486	\$9.73	VTAE	001300	NORTHEAST WISCONSIN VTAE DISTRICT	
Parcel Total:					\$29.57				



State of Wisconsin / Department of Natural Resources

Tony Evers , Governor

Adam N Payne , Secretary

5/22/2023

Chapter 70.114 - Aids Payment Worksheet For Tax Year 2022(Payment Year 2023) - Payment Due January 31, 2023

5929 of 7056

LEGAL DESCRIPTION: T27 R16-E S34 PT OF NENW PARCEL NO: 73483 CONTROL NO: 73490

0.03 \$16.35 0.96058216 \$15.71

0 \$0.00 STAT 999999 STATE OF WISCONSIN

0.00425350 \$0.07 CNTY 58 SHAWANO COUNTY

0.00226620 \$0.04 MUNI 58048 TOWN OF WESCOTT

0.006706 \$0.11 REG 585264 SCH D OF SHAWANO

0.006486 \$0.10 VTAE 001300 NORTHEAST WISCONSIN VTAE DISTRICT

Parcel Total: \$0.32

LEGAL DESCRIPTION: T27 R16-E S34 PT OF NWNE PARCEL NO: 73484 CONTROL NO: 73491

3 \$1,512.67 0.96058216 \$1,453.04

0 \$0.00 STAT 999999 STATE OF WISCONSIN

0.00425350 \$6.18 CNTY 58 SHAWANO COUNTY

0.00226620 \$3.29 MUNI 58048 TOWN OF WESCOTT

0.006706 \$9.74 REG 585264 SCH D OF SHAWANO

0.006486 \$9.42 VTAE 001300 NORTHEAST WISCONSIN VTAE DISTRICT

Parcel Total: \$28.63

File Number Total: \$487.52



State of Wisconsin / Department of Natural Resources

Tony Evers , Governor

Adam N Payne , Secretary

5/22/2023

Chapter 70.114 - Aids Payment Worksheet For Tax Year 2022(Payment Year 2023) - Payment Due January 31, 2023

5930 of 7056

FILE NO: P 1698 *	DATE OF PURCHASE: 10/30/2000	GRANTOR: UNION PACIFIC RAILROAD COMPA
LEGAL DESCRIPTION: T27 R16-E S32 PT OF NWNW	PARCEL NO: 084625	CONTROL NO: 84625

2.3 \$51,692.98 0.96058216 \$49,655.35

0	\$0.00	STAT	999999	STATE OF WISCONSIN
0.00425350	\$211.21	CNTY	58	SHAWANO COUNTY
0.00226620	\$112.53	MUNI	58048	TOWN OF WESCOTT
0.006706	\$332.99	REG	585264	SCH D OF SHAWANO
0.006486	\$322.06	VTAE	001300	NORTHEAST WISCONSIN VTAE DISTRICT

Parcel Total: \$978.79

File Number Total: \$978.79

Municipality Total: \$6,688.57



State of Wisconsin / Department of Natural Resources

Tony Evers , Governor

Adam N Payne , Secretary

5/22/2023

Chapter 70.114 - Aids Payment Worksheet For Tax Year 2022(Payment Year 2023) - Payment Due January 31, 2023

5931 of 7056

DETAIL FOR TOWN OF WITTENBERG, SHAWANO COUNTY

Acres	Est. Adjust. Purch. Price	Level of Assessment	Adjusted Local Value	Net Gen. Tax Rate	Calc. Aid Pay Amount	----- Taxing Jurisdiction -----		
						Type	Code	Description
FILE NO: P 1583 *			DATE OF PURCHASE: 11/10/1993			GRANTOR: SHAWANO COUNTY		
LEGAL DESCRIPTION: T27 R11-E S16 PT OF SENE				PARCEL NO: 72162		CONTROL NO: 72162		
1.4	\$4,957.70	0.72321701	\$3,585.49					
				0	\$0.00	STAT	999999	STATE OF WISCONSIN
				0.00546140	\$19.58	CNTY	58	SHAWANO COUNTY
				0.00175160	\$6.28	MUNI	58050	TOWN OF WITTENBERG
				0.01011850	\$36.28	REG	586692	SCH D OF WITTENBERG-BIRNAMWOOD
				0.00146890	\$5.27	VTAE	001500	NORTH CENTRAL VTAE DISTRICT
Parcel Total:					\$67.41			

File Number Total: \$67.41

FILE NO: P 1586 *			DATE OF PURCHASE: 05/24/1994			GRANTOR: SHAWANO COUNTY		
LEGAL DESCRIPTION: T27 R11-E S22 PT OF NENW				PARCEL NO: 2522 210000		CONTROL NO: 72844		
3.2	\$2,907.31	0.72321701	\$2,102.62					
				0	\$0.00	STAT	999999	STATE OF WISCONSIN
				0.00546140	\$11.48	CNTY	58	SHAWANO COUNTY
				0.00175160	\$3.68	MUNI	58050	TOWN OF WITTENBERG
				0.01011850	\$21.28	REG	586692	SCH D OF WITTENBERG-BIRNAMWOOD
				0.00146890	\$3.09	VTAE	001500	NORTH CENTRAL VTAE DISTRICT
Parcel Total:					\$39.53			



State of Wisconsin / Department of Natural Resources

Tony Evers , Governor

Adam N Payne , Secretary

5/22/2023

Chapter 70.114 - Aids Payment Worksheet For Tax Year 2022(Payment Year 2023) - Payment Due January 31, 2023

5932 of 7056

LEGAL DESCRIPTION: T27 R11-E S22 PT OF SENW				PARCEL NO: 2522 240001				CONTROL NO: 72847	
1.45	\$1,315.44	0.72321701	\$951.35						
				0	\$0.00	STAT	999999	STATE OF WISCONSIN	
				0.00546140	\$5.20	CNTY	58	SHAWANO COUNTY	
				0.00175160	\$1.67	MUNI	58050	TOWN OF WITTENBERG	
				0.01011850	\$9.63	REG	586692	SCH D OF WITTENBERG-BIRNAMWOOD	
				0.00146890	\$1.40	VTAE	001500	NORTH CENTRAL VTAE DISTRICT	
Parcel Total:					\$17.90				

LEGAL DESCRIPTION: T27 R11-E S22 PT OF NWSE				PARCEL NO: 2522 420001				CONTROL NO: 72851	
3.19	\$2,897.78	0.72321701	\$2,095.73						
				0	\$0.00	STAT	999999	STATE OF WISCONSIN	
				0.00546140	\$11.45	CNTY	58	SHAWANO COUNTY	
				0.00175160	\$3.67	MUNI	58050	TOWN OF WITTENBERG	
				0.01011850	\$21.21	REG	586692	SCH D OF WITTENBERG-BIRNAMWOOD	
				0.00146890	\$3.08	VTAE	001500	NORTH CENTRAL VTAE DISTRICT	
Parcel Total:					\$39.41				

LEGAL DESCRIPTION: T27 R11-E S22 PT OF SWSE				PARCEL NO: 2522 430000				CONTROL NO: 72854	
3.3	\$2,993.10	0.72321701	\$2,164.66						
				0	\$0.00	STAT	999999	STATE OF WISCONSIN	
				0.00546140	\$11.82	CNTY	58	SHAWANO COUNTY	
				0.00175160	\$3.79	MUNI	58050	TOWN OF WITTENBERG	
				0.01011850	\$21.90	REG	586692	SCH D OF WITTENBERG-BIRNAMWOOD	
				0.00146890	\$3.18	VTAE	001500	NORTH CENTRAL VTAE DISTRICT	
Parcel Total:					\$40.69				



State of Wisconsin / Department of Natural Resources

Tony Evers , Governor

Adam N Payne , Secretary

5/22/2023

Chapter 70.114 - Aids Payment Worksheet For Tax Year 2022(Payment Year 2023) - Payment Due January 31, 2023

5933 of 7056

LEGAL DESCRIPTION: T27 R11-E S26 PT OF NWSW				PARCEL NO: 2526 320001				CONTROL NO: 72860	
4.83	\$4,384.80	0.72321701	\$3,171.16						
				0	\$0.00	STAT	999999	STATE OF WISCONSIN	
				0.00546140	\$17.32	CNTY	58	SHAWANO COUNTY	
				0.00175160	\$5.55	MUNI	58050	TOWN OF WITTENBERG	
				0.01011850	\$32.09	REG	586692	SCH D OF WITTENBERG-BIRNAMWOOD	
				0.00146890	\$4.66	VTAE	001500	NORTH CENTRAL VTAE DISTRICT	
Parcel Total:					\$59.62				

LEGAL DESCRIPTION: T27 R11-E S26 PT OF SWSW				PARCEL NO: 2526 330001				CONTROL NO: 72864	
2.07	\$1,882.61	0.72321701	\$1,361.53						
				0	\$0.00	STAT	999999	STATE OF WISCONSIN	
				0.00546140	\$7.44	CNTY	58	SHAWANO COUNTY	
				0.00175160	\$2.38	MUNI	58050	TOWN OF WITTENBERG	
				0.01011850	\$13.78	REG	586692	SCH D OF WITTENBERG-BIRNAMWOOD	
				0.00146890	\$2.00	VTAE	001500	NORTH CENTRAL VTAE DISTRICT	
Parcel Total:					\$25.60				

LEGAL DESCRIPTION: T27 R11-E S26 PT OF SESW				PARCEL NO: 2526 340001				CONTROL NO: 72867	
6.9	\$6,267.41	0.72321701	\$4,532.70						
				0	\$0.00	STAT	999999	STATE OF WISCONSIN	
				0.00546140	\$24.75	CNTY	58	SHAWANO COUNTY	
				0.00175160	\$7.94	MUNI	58050	TOWN OF WITTENBERG	
				0.01011850	\$45.86	REG	586692	SCH D OF WITTENBERG-BIRNAMWOOD	
				0.00146890	\$6.66	VTAE	001500	NORTH CENTRAL VTAE DISTRICT	
Parcel Total:					\$85.21				



State of Wisconsin / Department of Natural Resources

Tony Evers , Governor

Adam N Payne , Secretary

5/22/2023

Chapter 70.114 - Aids Payment Worksheet For Tax Year 2022(Payment Year 2023) - Payment Due January 31, 2023

5934 of 7056

LEGAL DESCRIPTION: T27 R11-E S26 PT OF SWSE				PARCEL NO: 2526 430001				CONTROL NO: 72871	
5.7	\$5,175.97	0.72321701	\$3,743.35						
				0	\$0.00	STAT	999999	STATE OF WISCONSIN	
				0.00546140	\$20.44	CNTY	58	SHAWANO COUNTY	
				0.00175160	\$6.56	MUNI	58050	TOWN OF WITTENBERG	
				0.01011850	\$37.88	REG	586692	SCH D OF WITTENBERG-BIRNAMWOOD	
				0.00146890	\$5.50	VTAE	001500	NORTH CENTRAL VTAE DISTRICT	
Parcel Total:					\$70.38				

LEGAL DESCRIPTION: T27 R11-E S27 PT OF NENE				PARCEL NO: 2527 110001				CONTROL NO: 72875	
2.02	\$1,834.94	0.72321701	\$1,327.06						
				0	\$0.00	STAT	999999	STATE OF WISCONSIN	
				0.00546140	\$7.25	CNTY	58	SHAWANO COUNTY	
				0.00175160	\$2.32	MUNI	58050	TOWN OF WITTENBERG	
				0.01011850	\$13.43	REG	586692	SCH D OF WITTENBERG-BIRNAMWOOD	
				0.00146890	\$1.95	VTAE	001500	NORTH CENTRAL VTAE DISTRICT	
Parcel Total:					\$24.95				

LEGAL DESCRIPTION: T27 R11-E S27 PT OF NWNE				PARCEL NO: 2527 120000				CONTROL NO: 72879	
0.83	\$753.04	0.72321701	\$544.61						
				0	\$0.00	STAT	999999	STATE OF WISCONSIN	
				0.00546140	\$2.97	CNTY	58	SHAWANO COUNTY	
				0.00175160	\$0.95	MUNI	58050	TOWN OF WITTENBERG	
				0.01011850	\$5.51	REG	586692	SCH D OF WITTENBERG-BIRNAMWOOD	
				0.00146890	\$0.80	VTAE	001500	NORTH CENTRAL VTAE DISTRICT	
Parcel Total:					\$10.23				



State of Wisconsin / Department of Natural Resources

Tony Evers , Governor

Adam N Payne , Secretary

5/22/2023

Chapter 70.114 - Aids Payment Worksheet For Tax Year 2022(Payment Year 2023) - Payment Due January 31, 2023

5935 of 7056

LEGAL DESCRIPTION: T27 R11-E S27 PT OF SENE				PARCEL NO: 2527 140000				CONTROL NO: 72881			
3.07	\$2,788.16	0.72321701	\$2,016.45								
				0	\$0.00	STAT	999999	STATE OF WISCONSIN			
				0.00546140	\$11.01	CNTY	58	SHAWANO COUNTY			
				0.00175160	\$3.53	MUNI	58050	TOWN OF WITTENBERG			
				0.01011850	\$20.40	REG	586692	SCH D OF WITTENBERG-BIRNAMWOOD			
				0.00146890	\$2.96	VTAE	001500	NORTH CENTRAL VTAE DISTRICT			
				Parcel Total:	\$37.90						

LEGAL DESCRIPTION: T27 R11-E S27 PT OF NESE				PARCEL NO: 2527 410000				CONTROL NO: 72884			
2.62	\$2,378.28	0.72321701	\$1,720.01								
				0	\$0.00	STAT	999999	STATE OF WISCONSIN			
				0.00546140	\$9.39	CNTY	58	SHAWANO COUNTY			
				0.00175160	\$3.01	MUNI	58050	TOWN OF WITTENBERG			
				0.01011850	\$17.40	REG	586692	SCH D OF WITTENBERG-BIRNAMWOOD			
				0.00146890	\$2.53	VTAE	001500	NORTH CENTRAL VTAE DISTRICT			
				Parcel Total:	\$32.33						

LEGAL DESCRIPTION: T27 R11-E S35 PT OF NENE				PARCEL NO: 2535 110001				CONTROL NO: 72887			
3.18	\$2,888.25	0.72321701	\$2,088.83								
				0	\$0.00	STAT	999999	STATE OF WISCONSIN			
				0.00546140	\$11.41	CNTY	58	SHAWANO COUNTY			
				0.00175160	\$3.66	MUNI	58050	TOWN OF WITTENBERG			
				0.01011850	\$21.14	REG	586692	SCH D OF WITTENBERG-BIRNAMWOOD			
				0.00146890	\$3.07	VTAE	001500	NORTH CENTRAL VTAE DISTRICT			
				Parcel Total:	\$39.28						



State of Wisconsin / Department of Natural Resources

Tony Evers , Governor

Adam N Payne , Secretary

5/22/2023

Chapter 70.114 - Aids Payment Worksheet For Tax Year 2022(Payment Year 2023) - Payment Due January 31, 2023

5936 of 7056

LEGAL DESCRIPTION: T27 R11-E S36 PT OF SWNE PARCEL NO: 2536 130000 CONTROL NO: 72889

3.55 \$3,221.88 0.72321701 \$2,330.12

0 \$0.00 STAT 999999 STATE OF WISCONSIN

0.00546140 \$12.73 CNTY 58 SHAWANO COUNTY

0.00175160 \$4.08 MUNI 58050 TOWN OF WITTENBERG

0.01011850 \$23.58 REG 586692 SCH D OF WITTENBERG-BIRNAMWOOD

0.00146890 \$3.42 VTAE 001500 NORTH CENTRAL VTAE DISTRICT

Parcel Total: \$43.81

LEGAL DESCRIPTION: T27 R11-E S36 PT OF NENW PARCEL NO: 2536 210005 CONTROL NO: 72891

1.37 \$1,243.95 0.72321701 \$899.65

0 \$0.00 STAT 999999 STATE OF WISCONSIN

0.00546140 \$4.91 CNTY 58 SHAWANO COUNTY

0.00175160 \$1.58 MUNI 58050 TOWN OF WITTENBERG

0.01011850 \$9.10 REG 586692 SCH D OF WITTENBERG-BIRNAMWOOD

0.00146890 \$1.32 VTAE 001500 NORTH CENTRAL VTAE DISTRICT

Parcel Total: \$16.91

LEGAL DESCRIPTION: T27 R11-E S05 PT OF SWNW PARCEL NO: 2505 230001 CONTROL NO: 72892

3.34 \$3,031.23 0.72321701 \$2,192.24

0 \$0.00 STAT 999999 STATE OF WISCONSIN

0.00546140 \$11.97 CNTY 58 SHAWANO COUNTY

0.00175160 \$3.84 MUNI 58050 TOWN OF WITTENBERG

0.01011850 \$22.18 REG 586692 SCH D OF WITTENBERG-BIRNAMWOOD

0.00146890 \$3.22 VTAE 001500 NORTH CENTRAL VTAE DISTRICT

Parcel Total: \$41.21



State of Wisconsin / Department of Natural Resources

Tony Evers , Governor

Adam N Payne , Secretary

5/22/2023

Chapter 70.114 - Aids Payment Worksheet For Tax Year 2022(Payment Year 2023) - Payment Due January 31, 2023

5937 of 7056

LEGAL DESCRIPTION: T27 R11-E S06 PT OF SENE				PARCEL NO: 2506 140001				CONTROL NO: 72893	
0.59	\$533.80	0.72321701	\$386.05	0	\$0.00	STAT	999999	STATE OF WISCONSIN	
				0.00546140	\$2.11	CNTY	58	SHAWANO COUNTY	
				0.00175160	\$0.68	MUNI	58050	TOWN OF WITTENBERG	
				0.01011850	\$3.91	REG	586692	SCH D OF WITTENBERG-BIRNAMWOOD	
				0.00146890	\$0.57	VTAE	001500	NORTH CENTRAL VTAE DISTRICT	
Parcel Total:				\$7.27					

LEGAL DESCRIPTION: T27 R11-E S05 PT OF NESW				PARCEL NO: 2505 310000				CONTROL NO: 72894	
3.15	\$2,859.65	0.72321701	\$2,068.15	0	\$0.00	STAT	999999	STATE OF WISCONSIN	
				0.00546140	\$11.29	CNTY	58	SHAWANO COUNTY	
				0.00175160	\$3.62	MUNI	58050	TOWN OF WITTENBERG	
				0.01011850	\$20.93	REG	586692	SCH D OF WITTENBERG-BIRNAMWOOD	
				0.00146890	\$3.04	VTAE	001500	NORTH CENTRAL VTAE DISTRICT	
Parcel Total:				\$38.88					

LEGAL DESCRIPTION: T27 R11-E S05 PT OF NWSW				PARCEL NO: 2505 320001				CONTROL NO: 72895	
1.9	\$1,725.32	0.72321701	\$1,247.78	0	\$0.00	STAT	999999	STATE OF WISCONSIN	
				0.00546140	\$6.81	CNTY	58	SHAWANO COUNTY	
				0.00175160	\$2.19	MUNI	58050	TOWN OF WITTENBERG	
				0.01011850	\$12.63	REG	586692	SCH D OF WITTENBERG-BIRNAMWOOD	
				0.00146890	\$1.83	VTAE	001500	NORTH CENTRAL VTAE DISTRICT	
Parcel Total:				\$23.46					



State of Wisconsin / Department of Natural Resources

Tony Evers , Governor

Adam N Payne , Secretary

5/22/2023

Chapter 70.114 - Aids Payment Worksheet For Tax Year 2022(Payment Year 2023) - Payment Due January 31, 2023

5938 of 7056

LEGAL DESCRIPTION: T27 R11-E S05 PT OF SESW				PARCEL NO: 2505 340001				CONTROL NO: 72896	
0.46	\$419.42	0.72321701	\$303.33						
				0	\$0.00	STAT	999999	STATE OF WISCONSIN	
				0.00546140	\$1.66	CNTY	58	SHAWANO COUNTY	
				0.00175160	\$0.53	MUNI	58050	TOWN OF WITTENBERG	
				0.01011850	\$3.07	REG	586692	SCH D OF WITTENBERG-BIRNAMWOOD	
				0.00146890	\$0.45	VTAE	001500	NORTH CENTRAL VTAE DISTRICT	
Parcel Total:					\$5.71				

LEGAL DESCRIPTION: T27 R11-E S05 PT OF SWSE				PARCEL NO: 2505 430001				CONTROL NO: 72897	
3.75	\$3,402.99	0.72321701	\$2,461.10						
				0	\$0.00	STAT	999999	STATE OF WISCONSIN	
				0.00546140	\$13.44	CNTY	58	SHAWANO COUNTY	
				0.00175160	\$4.31	MUNI	58050	TOWN OF WITTENBERG	
				0.01011850	\$24.90	REG	586692	SCH D OF WITTENBERG-BIRNAMWOOD	
				0.00146890	\$3.62	VTAE	001500	NORTH CENTRAL VTAE DISTRICT	
Parcel Total:					\$46.27				

LEGAL DESCRIPTION: T27 R11-E S06 PT OF NENE				PARCEL NO: 2506 110001				CONTROL NO: 72898	
3	\$2,721.44	0.72321701	\$1,968.19						
				0	\$0.00	STAT	999999	STATE OF WISCONSIN	
				0.00546140	\$10.75	CNTY	58	SHAWANO COUNTY	
				0.00175160	\$3.45	MUNI	58050	TOWN OF WITTENBERG	
				0.01011850	\$19.92	REG	586692	SCH D OF WITTENBERG-BIRNAMWOOD	
				0.00146890	\$2.89	VTAE	001500	NORTH CENTRAL VTAE DISTRICT	
Parcel Total:					\$37.01				



State of Wisconsin / Department of Natural Resources

Tony Evers , Governor

Adam N Payne , Secretary

5/22/2023

Chapter 70.114 - Aids Payment Worksheet For Tax Year 2022(Payment Year 2023) - Payment Due January 31, 2023

5939 of 7056

LEGAL DESCRIPTION: T27 R11-E S09 PT OF SWNW				PARCEL NO: 2509 230000				CONTROL NO: 72899	
2.27	\$2,063.72	0.72321701	\$1,492.52						
				0	\$0.00	STAT	999999	STATE OF WISCONSIN	
				0.00546140	\$8.15	CNTY	58	SHAWANO COUNTY	
				0.00175160	\$2.61	MUNI	58050	TOWN OF WITTENBERG	
				0.01011850	\$15.10	REG	586692	SCH D OF WITTENBERG-BIRNAMWOOD	
				0.00146890	\$2.19	VTAE	001500	NORTH CENTRAL VTAE DISTRICT	
Parcel Total:					\$28.05				

LEGAL DESCRIPTION: T27 R11-E S09 PT OF NWSW				PARCEL NO: 2509 320001				CONTROL NO: 72900	
2.16	\$1,958.86	0.72321701	\$1,416.68						
				0	\$0.00	STAT	999999	STATE OF WISCONSIN	
				0.00546140	\$7.74	CNTY	58	SHAWANO COUNTY	
				0.00175160	\$2.48	MUNI	58050	TOWN OF WITTENBERG	
				0.01011850	\$14.33	REG	586692	SCH D OF WITTENBERG-BIRNAMWOOD	
				0.00146890	\$2.08	VTAE	001500	NORTH CENTRAL VTAE DISTRICT	
Parcel Total:					\$26.63				

LEGAL DESCRIPTION: T27 R11-E S15 PT OF NESW				PARCEL NO: 2515 310002				CONTROL NO: 72901	
0.25	\$228.77	0.72321701	\$165.45						
				0	\$0.00	STAT	999999	STATE OF WISCONSIN	
				0.00546140	\$0.90	CNTY	58	SHAWANO COUNTY	
				0.00175160	\$0.29	MUNI	58050	TOWN OF WITTENBERG	
				0.01011850	\$1.67	REG	586692	SCH D OF WITTENBERG-BIRNAMWOOD	
				0.00146890	\$0.24	VTAE	001500	NORTH CENTRAL VTAE DISTRICT	
Parcel Total:					\$3.10				



State of Wisconsin / Department of Natural Resources

Tony Evers , Governor

Adam N Payne , Secretary

5/22/2023

Chapter 70.114 - Aids Payment Worksheet For Tax Year 2022(Payment Year 2023) - Payment Due January 31, 2023

5940 of 7056

LEGAL DESCRIPTION: T27 R11-E S15 PT OF SWSW				PARCEL NO: 2515 330000				CONTROL NO: 72902	
0.25	\$228.77	0.72321701	\$165.45						
				0	\$0.00	STAT	999999	STATE OF WISCONSIN	
				0.00546140	\$0.90	CNTY	58	SHAWANO COUNTY	
				0.00175160	\$0.29	MUNI	58050	TOWN OF WITTENBERG	
				0.01011850	\$1.67	REG	586692	SCH D OF WITTENBERG-BIRNAMWOOD	
				0.00146890	\$0.24	VTAE	001500	NORTH CENTRAL VTAE DISTRICT	
Parcel Total:					\$3.10				

LEGAL DESCRIPTION: T27 R11-E S15 PT OF NWSW				PARCEL NO: 2515 320003				CONTROL NO: 72903	
3.98	\$3,612.70	0.72321701	\$2,612.76						
				0	\$0.00	STAT	999999	STATE OF WISCONSIN	
				0.00546140	\$14.27	CNTY	58	SHAWANO COUNTY	
				0.00175160	\$4.58	MUNI	58050	TOWN OF WITTENBERG	
				0.01011850	\$26.44	REG	586692	SCH D OF WITTENBERG-BIRNAMWOOD	
				0.00146890	\$3.84	VTAE	001500	NORTH CENTRAL VTAE DISTRICT	
Parcel Total:					\$49.13				

LEGAL DESCRIPTION: T27 R11-E S15 PT OF SESW				PARCEL NO: 2515 340000				CONTROL NO: 72904	
3.38	\$3,069.36	0.72321701	\$2,219.81						
				0	\$0.00	STAT	999999	STATE OF WISCONSIN	
				0.00546140	\$12.12	CNTY	58	SHAWANO COUNTY	
				0.00175160	\$3.89	MUNI	58050	TOWN OF WITTENBERG	
				0.01011850	\$22.46	REG	586692	SCH D OF WITTENBERG-BIRNAMWOOD	
				0.00146890	\$3.26	VTAE	001500	NORTH CENTRAL VTAE DISTRICT	
Parcel Total:					\$41.73				



State of Wisconsin / Department of Natural Resources

Tony Evers , Governor

Adam N Payne , Secretary

5/22/2023

Chapter 70.114 - Aids Payment Worksheet For Tax Year 2022(Payment Year 2023) - Payment Due January 31, 2023

5941 of 7056

LEGAL DESCRIPTION: T27 R11-E S22 PT OF SWNE	PARCEL NO: 2522 130000	CONTROL NO: 72905
---	------------------------	-------------------

1.74	\$1,582.34	0.72321701	\$1,144.38	
------	------------	------------	------------	--

0	\$0.00	STAT	999999	STATE OF WISCONSIN
0.00546140	\$6.25	CNTY	58	SHAWANO COUNTY
0.00175160	\$2.00	MUNI	58050	TOWN OF WITTENBERG
0.01011850	\$11.58	REG	586692	SCH D OF WITTENBERG-BIRNAMWOOD
0.00146890	\$1.68	VTAE	001500	NORTH CENTRAL VTAE DISTRICT

Parcel Total:	\$21.51
---------------	---------

LEGAL DESCRIPTION: T27 R11-E S36 PT OF NWNW	PARCEL NO: 2536 220005	CONTROL NO: 72906
---	------------------------	-------------------

3.49	\$3,164.68	0.72321701	\$2,288.75	
------	------------	------------	------------	--

0	\$0.00	STAT	999999	STATE OF WISCONSIN
0.00546140	\$12.50	CNTY	58	SHAWANO COUNTY
0.00175160	\$4.01	MUNI	58050	TOWN OF WITTENBERG
0.01011850	\$23.16	REG	586692	SCH D OF WITTENBERG-BIRNAMWOOD
0.00146890	\$3.36	VTAE	001500	NORTH CENTRAL VTAE DISTRICT

Parcel Total:	\$43.03
---------------	---------

LEGAL DESCRIPTION: T27 R11-E S36 PT OF NESE	PARCEL NO: 2536 410000	CONTROL NO: 72907
---	------------------------	-------------------

3.84	\$3,488.78	0.72321701	\$2,523.14	
------	------------	------------	------------	--

0	\$0.00	STAT	999999	STATE OF WISCONSIN
0.00546140	\$13.78	CNTY	58	SHAWANO COUNTY
0.00175160	\$4.42	MUNI	58050	TOWN OF WITTENBERG
0.01011850	\$25.53	REG	586692	SCH D OF WITTENBERG-BIRNAMWOOD
0.00146890	\$3.71	VTAE	001500	NORTH CENTRAL VTAE DISTRICT

Parcel Total:	\$47.44
---------------	---------



State of Wisconsin / Department of Natural Resources

Tony Evers , Governor

Adam N Payne , Secretary

5/22/2023

Chapter 70.114 - Aids Payment Worksheet For Tax Year 2022(Payment Year 2023) - Payment Due January 31, 2023

5942 of 7056

LEGAL DESCRIPTION: T27 R11-E S36 PT OF NWSE	PARCEL NO: 2536 420002	CONTROL NO: 72908
---	------------------------	-------------------

0.45	\$409.88	0.72321701	\$296.43	
------	----------	------------	----------	--

0	\$0.00	STAT	999999	STATE OF WISCONSIN
0.00546140	\$1.62	CNTY	58	SHAWANO COUNTY
0.00175160	\$0.52	MUNI	58050	TOWN OF WITTENBERG
0.01011850	\$3.00	REG	586692	SCH D OF WITTENBERG-BIRNAMWOOD
0.00146890	\$0.44	VTAE	001500	NORTH CENTRAL VTAE DISTRICT

Parcel Total:	\$5.58
---------------	--------

LEGAL DESCRIPTION: T27 R11-E S36 PT OF SESE	PARCEL NO: 2536 440002	CONTROL NO: 72909
---	------------------------	-------------------

0.45	\$409.88	0.72321701	\$296.43	
------	----------	------------	----------	--

0	\$0.00	STAT	999999	STATE OF WISCONSIN
0.00546140	\$1.62	CNTY	58	SHAWANO COUNTY
0.00175160	\$0.52	MUNI	58050	TOWN OF WITTENBERG
0.01011850	\$3.00	REG	586692	SCH D OF WITTENBERG-BIRNAMWOOD
0.00146890	\$0.44	VTAE	001500	NORTH CENTRAL VTAE DISTRICT

Parcel Total:	\$5.58
---------------	--------

File Number Total:	\$1,058.44
--------------------	------------



State of Wisconsin / Department of Natural Resources

Tony Evers , Governor

Adam N Payne , Secretary

5/22/2023

Chapter 70.114 - Aids Payment Worksheet For Tax Year 2022(Payment Year 2023) - Payment Due January 31, 2023

5943 of 7056

FILE NO: P 1607 *	DATE OF PURCHASE: 07/07/1994	GRANTOR: SHAWANO COUNTY		
LEGAL DESCRIPTION: T27 R11-E S05 PT OF SESE	PARCEL NO: 50-5440-0010	CONTROL NO: 72680		
0.76	\$953.22	0.72321701	\$689.38	
	0	\$0.00	STAT 999999	STATE OF WISCONSIN
	0.00546140	\$3.76	CNTY 58	SHAWANO COUNTY
	0.00175160	\$1.21	MUNI 58050	TOWN OF WITTENBERG
	0.01011850	\$6.98	REG 586692	SCH D OF WITTENBERG-BIRNAMWOOD
	0.00146890	\$1.01	VTAE 001500	NORTH CENTRAL VTAE DISTRICT
Parcel Total:		\$12.96		

File Number Total:	\$12.96
--------------------	---------

FILE NO: P 1622 *	DATE OF PURCHASE: 01/06/1995	GRANTOR: FLOYD J DOBRINSKA		
LEGAL DESCRIPTION: T27 R11-E S36 PT OF NENW	PARCEL NO: 50-36240-000	CONTROL NO: 74155		
0.46	\$1,121.17	0.72321701	\$810.85	
	0	\$0.00	STAT 999999	STATE OF WISCONSIN
	0.00546140	\$4.43	CNTY 58	SHAWANO COUNTY
	0.00175160	\$1.42	MUNI 58050	TOWN OF WITTENBERG
	0.01011850	\$8.20	REG 586692	SCH D OF WITTENBERG-BIRNAMWOOD
	0.00146890	\$1.19	VTAE 001500	NORTH CENTRAL VTAE DISTRICT
Parcel Total:		\$15.24		



State of Wisconsin / Department of Natural Resources

Tony Evers , Governor

Adam N Payne , Secretary

5/22/2023

Chapter 70.114 - Aids Payment Worksheet For Tax Year 2022(Payment Year 2023) - Payment Due January 31, 2023

5944 of 7056

LEGAL DESCRIPTION: T27 R11-E S36 PT OF SENW	PARCEL NO: 50-36240-0000	CONTROL NO: 74156
---	--------------------------	-------------------

4.32	\$11,435.92	0.72321701	\$8,270.65
------	-------------	------------	------------

0	\$0.00	STAT	999999	STATE OF WISCONSIN
0.00546140	\$45.17	CNTY	58	SHAWANO COUNTY
0.00175160	\$14.49	MUNI	58050	TOWN OF WITTENBERG
0.01011850	\$83.69	REG	586692	SCH D OF WITTENBERG-BIRNAMWOOD
0.00146890	\$12.15	VTAE	001500	NORTH CENTRAL VTAE DISTRICT

Parcel Total:	\$155.50
---------------	----------

File Number Total:	\$170.74
--------------------	----------

FILE NO: WM 60111 *	DATE OF PURCHASE: 02/10/2011	GRANTOR: Estate of Ruben L. Welder
---------------------	------------------------------	------------------------------------

LEGAL DESCRIPTION: T27 R11-E S02 NWNW	PARCEL NO: 050-02220-0000	CONTROL NO: 120861
---------------------------------------	---------------------------	--------------------

46.68	\$11,714.11	0.72321701	\$8,471.84
-------	-------------	------------	------------

0	\$0.00	STAT	999999	STATE OF WISCONSIN
0.00546140	\$46.27	CNTY	58	SHAWANO COUNTY
0.00175160	\$14.84	MUNI	58050	TOWN OF WITTENBERG
0.01011850	\$85.72	REG	586692	SCH D OF WITTENBERG-BIRNAMWOOD
0.00146890	\$12.44	VTAE	001500	NORTH CENTRAL VTAE DISTRICT

Parcel Total:	\$159.27
---------------	----------



State of Wisconsin / Department of Natural Resources

Tony Evers , Governor

Adam N Payne , Secretary

5/22/2023

Chapter 70.114 - Aids Payment Worksheet For Tax Year 2022(Payment Year 2023) - Payment Due January 31, 2023

5945 of 7056

LEGAL DESCRIPTION: T27 R11-E S02 SWNW	PARCEL NO: 050-02230-0000	CONTROL NO: 120862
---------------------------------------	---------------------------	--------------------

40	\$10,037.80	0.72321701	\$7,259.51	
----	-------------	------------	------------	--

0	\$0.00	STAT	999999	STATE OF WISCONSIN
0.00546140	\$39.65	CNTY	58	SHAWANO COUNTY
0.00175160	\$12.72	MUNI	58050	TOWN OF WITTENBERG
0.01011850	\$73.46	REG	586692	SCH D OF WITTENBERG-BIRNAMWOOD
0.00146890	\$10.66	VTAE	001500	NORTH CENTRAL VTAE DISTRICT

Parcel Total:	\$136.49
---------------	----------

LEGAL DESCRIPTION: T27 R11-E S02 PT OF NESW	PARCEL NO: 050-02310-0010	CONTROL NO: 120863
---	---------------------------	--------------------

38.72	\$9,716.59	0.72321701	\$7,027.20	
-------	------------	------------	------------	--

0	\$0.00	STAT	999999	STATE OF WISCONSIN
0.00546140	\$38.38	CNTY	58	SHAWANO COUNTY
0.00175160	\$12.31	MUNI	58050	TOWN OF WITTENBERG
0.01011850	\$71.10	REG	586692	SCH D OF WITTENBERG-BIRNAMWOOD
0.00146890	\$10.32	VTAE	001500	NORTH CENTRAL VTAE DISTRICT

Parcel Total:	\$132.11
---------------	----------

LEGAL DESCRIPTION: T27 R11-E S02 PT OF SESW	PARCEL NO: 050-02340-0000	CONTROL NO: 120864
---	---------------------------	--------------------

1	\$250.95	0.72321701	\$181.49	
---	----------	------------	----------	--

0	\$0.00	STAT	999999	STATE OF WISCONSIN
0.00546140	\$0.99	CNTY	58	SHAWANO COUNTY
0.00175160	\$0.32	MUNI	58050	TOWN OF WITTENBERG
0.01011850	\$1.84	REG	586692	SCH D OF WITTENBERG-BIRNAMWOOD
0.00146890	\$0.27	VTAE	001500	NORTH CENTRAL VTAE DISTRICT

Parcel Total:	\$3.42
---------------	--------



State of Wisconsin / Department of Natural Resources

Tony Evers , Governor

Adam N Payne , Secretary

5/22/2023

Chapter 70.114 - Aids Payment Worksheet For Tax Year 2022(Payment Year 2023) - Payment Due January 31, 2023

5946 of 7056

LEGAL DESCRIPTION: T27 R11-E S02 SWSE				PARCEL NO: 050-02430-0000				CONTROL NO: 120865	
40	\$10,037.80	0.72321701	\$7,259.51						
				0	\$0.00	STAT	999999	STATE OF WISCONSIN	
				0.00546140	\$39.65	CNTY	58	SHAWANO COUNTY	
				0.00175160	\$12.72	MUNI	58050	TOWN OF WITTENBERG	
				0.01011850	\$73.46	REG	586692	SCH D OF WITTENBERG-BIRNAMWOOD	
				0.00146890	\$10.66	VTAE	001500	NORTH CENTRAL VTAE DISTRICT	
Parcel Total:					\$136.49				

LEGAL DESCRIPTION: T27 R11-E S02 SESE				PARCEL NO: 050-02440-0000				CONTROL NO: 120866	
40	\$10,037.80	0.72321701	\$7,259.51						
				0	\$0.00	STAT	999999	STATE OF WISCONSIN	
				0.00546140	\$39.65	CNTY	58	SHAWANO COUNTY	
				0.00175160	\$12.72	MUNI	58050	TOWN OF WITTENBERG	
				0.01011850	\$73.46	REG	586692	SCH D OF WITTENBERG-BIRNAMWOOD	
				0.00146890	\$10.66	VTAE	001500	NORTH CENTRAL VTAE DISTRICT	
Parcel Total:					\$136.49				

LEGAL DESCRIPTION: T27 R11-E S03 NENE				PARCEL NO: 050-03110-0000				CONTROL NO: 120867	
45.87	\$11,510.85	0.72321701	\$8,324.85						
				0	\$0.00	STAT	999999	STATE OF WISCONSIN	
				0.00546140	\$45.47	CNTY	58	SHAWANO COUNTY	
				0.00175160	\$14.58	MUNI	58050	TOWN OF WITTENBERG	
				0.01011850	\$84.23	REG	586692	SCH D OF WITTENBERG-BIRNAMWOOD	
				0.00146890	\$12.23	VTAE	001500	NORTH CENTRAL VTAE DISTRICT	
Parcel Total:					\$156.51				



State of Wisconsin / Department of Natural Resources

Tony Evers , Governor

Adam N Payne , Secretary

5/22/2023

Chapter 70.114 - Aids Payment Worksheet For Tax Year 2022(Payment Year 2023) - Payment Due January 31, 2023

5947 of 7056

LEGAL DESCRIPTION: T27 R11-E S03 SENE				PARCEL NO: 050-03140-0000				CONTROL NO: 120868			
40	\$10,037.80	0.72321701	\$7,259.51								
				0	\$0.00	STAT	999999	STATE OF WISCONSIN			
				0.00546140	\$39.65	CNTY	58	SHAWANO COUNTY			
				0.00175160	\$12.72	MUNI	58050	TOWN OF WITTENBERG			
				0.01011850	\$73.46	REG	586692	SCH D OF WITTENBERG-BIRNAMWOOD			
				0.00146890	\$10.66	VTAE	001500	NORTH CENTRAL VTAE DISTRICT			
				Parcel Total:	\$136.49						
				File Number Total:	\$997.27						
				Municipality Total:	\$2,306.82						



State of Wisconsin / Department of Natural Resources

Tony Evers , Governor

Adam N Payne , Secretary

5/22/2023

Chapter 70.114 - Aids Payment Worksheet For Tax Year 2022(Payment Year 2023) - Payment Due January 31, 2023

5948 of 7056

DETAIL FOR VILLAGE OF ANIWA, SHAWANO COUNTY

Acres	Est. Adjust. Purch. Price	Level of Assessment	Adjusted Local Value	Net Gen. Tax Rate	Calc. Aid Pay Amount	Type	Code	----- Taxing Jurisdiction ----- Description
FILE NO: P 1584 *			DATE OF PURCHASE: 04/13/1994			GRANTOR: CHICAGO AND NORTHWESTERN		
LEGAL DESCRIPTION: T29 R11-E S07 PT OF NWSE				PARCEL NO: 77098		CONTROL NO: 77098		
0.27	\$899.74	0.82660489	\$743.73					
				0	\$0.00	STAT	999999	STATE OF WISCONSIN
				0.00471360	\$3.51	CNTY	58	SHAWANO COUNTY
				0.00209080	\$1.55	MUNI	58101	VILLAGE OF ANIWA
				0.00546860	\$4.07	REG	340140	SCH D OF ANTIGO
				0.00128140	\$0.95	VTAE	001500	NORTH CENTRAL VTAE DISTRICT
Parcel Total:					\$10.08			
File Number Total:					\$10.08			
Municipality Total:					\$10.08			



State of Wisconsin / Department of Natural Resources

Tony Evers , Governor

Adam N Payne , Secretary

5/22/2023

Chapter 70.114 - Aids Payment Worksheet For Tax Year 2022(Payment Year 2023) - Payment Due January 31, 2023

5949 of 7056

DETAIL FOR VILLAGE OF BIRNAMWOOD, SHAWANO COUNTY

Acres	Est. Adjust. Purch. Price	Level of Assessment	Adjusted Local Value	Net Gen. Tax Rate	Calc. Aid Pay Amount	----- Taxing Jurisdiction -----		
						Type	Code	Description
FILE NO: P 1547 A			DATE OF PURCHASE: 04/08/1993			GRANTOR: SHAWANO COUNTY		
LEGAL DESCRIPTION: T28 R11-E S07 PT OF SENE				PARCEL NO: 2707 140008		CONTROL NO: 86950		
1.6	\$187.62	0.71360517	\$133.89					
				0	\$0.00	STAT	999999	STATE OF WISCONSIN
				0.00569290	\$0.76	CNTY	58	SHAWANO COUNTY
				0.00496290	\$0.66	MUNI	58106	VILLAGE OF BIRNAMWOOD
				0.01066070	\$1.43	REG	586692	SCH D OF WITTENBERG-BIRNAMWOOD
				0.00154760	\$0.21	VTAE	001500	NORTH CENTRAL VTAE DISTRICT
Parcel Total:					\$3.06			

LEGAL DESCRIPTION: T28 R11-E S07 PT OF SWNE				PARCEL NO: 2707 130001		CONTROL NO: 86951		
1.5	\$177.00	0.71360517	\$126.31					
				0	\$0.00	STAT	999999	STATE OF WISCONSIN
				0.00569290	\$0.72	CNTY	58	SHAWANO COUNTY
				0.00496290	\$0.63	MUNI	58106	VILLAGE OF BIRNAMWOOD
				0.01066070	\$1.35	REG	586692	SCH D OF WITTENBERG-BIRNAMWOOD
				0.00154760	\$0.20	VTAE	001500	NORTH CENTRAL VTAE DISTRICT
Parcel Total:					\$2.90			

File Number Total:					\$5.96			
--------------------	--	--	--	--	--------	--	--	--



State of Wisconsin / Department of Natural Resources

Tony Evers , Governor

Adam N Payne , Secretary

5/22/2023

Chapter 70.114 - Aids Payment Worksheet For Tax Year 2022(Payment Year 2023) - Payment Due January 31, 2023

5950 of 7056

FILE NO: P 1584 *	DATE OF PURCHASE: 04/13/1994	GRANTOR: CHICAGO AND NORTHWESTERN
LEGAL DESCRIPTION: T28 R11-E S06 PT OF SESE	PARCEL NO: 77085	CONTROL NO: 77085
0.57	\$3,891.28	0.71360517 \$2,776.84
	0	\$0.00 STAT 999999 STATE OF WISCONSIN
	0.00569290	\$15.81 CNTY 58 SHAWANO COUNTY
	0.00496290	\$13.78 MUNI 58106 VILLAGE OF BIRNAMWOOD
	0.01066070	\$29.60 REG 586692 SCH D OF WITTENBERG-BIRNAMWOOD
	0.00154760	\$4.30 VTAE 001500 NORTH CENTRAL VTAE DISTRICT
Parcel Total:		\$63.49

File Number Total:	\$63.49
--------------------	---------

FILE NO: P 1721 *	DATE OF PURCHASE: 06/25/1999	GRANTOR: KERSTEN LUMBER COMPANY
LEGAL DESCRIPTION: T28 R11-E S07 PT OF NENE-PLT1CSM520514	PARCEL NO: 106-07110-0080	CONTROL NO: 81547
1.09	\$9,477.03	0.71360517 \$6,762.86
	0	\$0.00 STAT 999999 STATE OF WISCONSIN
	0.00569290	\$38.50 CNTY 58 SHAWANO COUNTY
	0.00496290	\$33.56 MUNI 58106 VILLAGE OF BIRNAMWOOD
	0.01066070	\$72.10 REG 586692 SCH D OF WITTENBERG-BIRNAMWOOD
	0.00154760	\$10.47 VTAE 001500 NORTH CENTRAL VTAE DISTRICT
Parcel Total:		\$154.63

File Number Total:	\$154.63
--------------------	----------

Municipality Total:	\$224.08
---------------------	----------



State of Wisconsin / Department of Natural Resources

Tony Evers , Governor

Adam N Payne , Secretary

5/22/2023

Chapter 70.114 - Aids Payment Worksheet For Tax Year 2022(Payment Year 2023) - Payment Due January 31, 2023

5951 of 7056

DETAIL FOR VILLAGE OF BONDUEL, SHAWANO COUNTY

Acres	Est. Adjust. Purch. Price	Level of Assessment	Adjusted Local Value	Net Gen. Tax Rate	Calc. Aid Pay Amount	----- Taxing Jurisdiction -----		
						Type	Code	Description
FILE NO: P 1600 A			DATE OF PURCHASE: 02/24/1994			GRANTOR: CHICAGO & NORTH WESTERN TRNS		
LEGAL DESCRIPTION: T26 R17-E S05 PT OF SESW				PARCEL NO: 73132		CONTROL NO: 73138		
3.38	\$927.54	0.95485194	\$885.67					
				0	\$0.00	STAT	999999	STATE OF WISCONSIN
				0.00426510	\$3.78	CNTY	58	SHAWANO COUNTY
				0.00908850	\$8.05	MUNI	58107	VILLAGE OF BONDUEL
				0.00747720	\$6.62	REG	580602	SCH D OF BONDUEL
				0.00065740	\$0.58	VTAE	001300	NORTHEAST WISCONSIN VTAE DISTRICT
Parcel Total:					\$19.03			

LEGAL DESCRIPTION: T26 R17-E S08 PT OF NENE				PARCEL NO: 73133		CONTROL NO: 73139		
4.46	\$1,224.09	0.95485194	\$1,168.83					
				0	\$0.00	STAT	999999	STATE OF WISCONSIN
				0.00426510	\$4.99	CNTY	58	SHAWANO COUNTY
				0.00908850	\$10.62	MUNI	58107	VILLAGE OF BONDUEL
				0.00747720	\$8.74	REG	580602	SCH D OF BONDUEL
				0.00065740	\$0.77	VTAE	001300	NORTHEAST WISCONSIN VTAE DISTRICT
Parcel Total:					\$25.12			



State of Wisconsin / Department of Natural Resources

Tony Evers , Governor

Adam N Payne , Secretary

5/22/2023

Chapter 70.114 - Aids Payment Worksheet For Tax Year 2022(Payment Year 2023) - Payment Due January 31, 2023

5952 of 7056

LEGAL DESCRIPTION: T26 R17-E S08 PT OF NENW				PARCEL NO: 73134	CONTROL NO: 73140			
1.77	\$486.07	0.95485194	\$464.12					
				0	\$0.00	STAT	999999	STATE OF WISCONSIN
				0.00426510	\$1.98	CNTY	58	SHAWANO COUNTY
				0.00908850	\$4.22	MUNI	58107	VILLAGE OF BONDUEL
				0.00747720	\$3.47	REG	580602	SCH D OF BONDUEL
				0.00065740	\$0.31	VTAE	001300	NORTHEAST WISCONSIN VTAE DISTRICT
Parcel Total:					\$9.98			

LEGAL DESCRIPTION: T26 R17-E S08 PT OF NWNE				PARCEL NO: 73135	CONTROL NO: 73141			
3.98	\$1,092.54	0.95485194	\$1,043.21					
				0	\$0.00	STAT	999999	STATE OF WISCONSIN
				0.00426510	\$4.45	CNTY	58	SHAWANO COUNTY
				0.00908850	\$9.48	MUNI	58107	VILLAGE OF BONDUEL
				0.00747720	\$7.80	REG	580602	SCH D OF BONDUEL
				0.00065740	\$0.69	VTAE	001300	NORTHEAST WISCONSIN VTAE DISTRICT
Parcel Total:					\$22.42			

LEGAL DESCRIPTION: T26 R17-E S09 PT OF NENW				PARCEL NO: 73136	CONTROL NO: 73142			
3.07	\$842.82	0.95485194	\$804.77					
				0	\$0.00	STAT	999999	STATE OF WISCONSIN
				0.00426510	\$3.43	CNTY	58	SHAWANO COUNTY
				0.00908850	\$7.31	MUNI	58107	VILLAGE OF BONDUEL
				0.00747720	\$6.02	REG	580602	SCH D OF BONDUEL
				0.00065740	\$0.53	VTAE	001300	NORTHEAST WISCONSIN VTAE DISTRICT
Parcel Total:					\$17.29			



State of Wisconsin / Department of Natural Resources

Tony Evers , Governor

Adam N Payne , Secretary

5/22/2023

Chapter 70.114 - Aids Payment Worksheet For Tax Year 2022(Payment Year 2023) - Payment Due January 31, 2023

5953 of 7056

LEGAL DESCRIPTION: T26 R17-E S09 PT OF NWNW PARCEL NO: 73137 CONTROL NO: 73143

3.07 \$842.82 0.95485194 \$804.77

0 \$0.00 STAT 999999 STATE OF WISCONSIN

0.00426510 \$3.43 CNTY 58 SHAWANO COUNTY

0.00908850 \$7.31 MUNI 58107 VILLAGE OF BONDUEL

0.00747720 \$6.02 REG 580602 SCH D OF BONDUEL

0.00065740 \$0.53 VTAE 001300 NORTHEAST WISCONSIN VTAE DISTRICT

Parcel Total: \$17.29

File Number Total: \$111.13

Municipality Total: \$111.13



State of Wisconsin / Department of Natural Resources

Tony Evers , Governor

Adam N Payne , Secretary

5/22/2023

Chapter 70.114 - Aids Payment Worksheet For Tax Year 2022(Payment Year 2023) - Payment Due January 31, 2023

5954 of 7056

DETAIL FOR VILLAGE OF BOWLER, SHAWANO COUNTY

Acres	Est. Adjust. Purch. Price	Level of Assessment	Adjusted Local Value	Net Gen. Tax Rate	Calc. Aid Pay Amount	----- Taxing Jurisdiction -----		
						Type	Code	Description
FILE NO: P 1600 A			DATE OF PURCHASE: 02/24/1994			GRANTOR: CHICAGO & NORTH WESTERN TRNS		
LEGAL DESCRIPTION: T28 R13-E S31 PT OF SENW				PARCEL NO: 73144		CONTROL NO: 73148		
3.05	\$1,548.69	1.00871793	\$1,562.19					
				0	\$0.00	STAT	999999	STATE OF WISCONSIN
				0.00386020	\$6.03	CNTY	58	SHAWANO COUNTY
				0.00131530	\$2.05	MUNI	58108	VILLAGE OF BOWLER
				0.00721180	\$11.27	REG	580623	SCH D OF BOWLER
				0.00104940	\$1.64	VTAE	001500	NORTH CENTRAL VTAE DISTRICT
Parcel Total:					\$20.99			

LEGAL DESCRIPTION: T28 R13-E S31 PT OF SWNW				PARCEL NO: 73145		CONTROL NO: 73149		
3.18	\$1,614.39	1.00871793	\$1,628.46					
				0	\$0.00	STAT	999999	STATE OF WISCONSIN
				0.00386020	\$6.29	CNTY	58	SHAWANO COUNTY
				0.00131530	\$2.14	MUNI	58108	VILLAGE OF BOWLER
				0.00721180	\$11.74	REG	580623	SCH D OF BOWLER
				0.00104940	\$1.71	VTAE	001500	NORTH CENTRAL VTAE DISTRICT
Parcel Total:					\$21.88			



State of Wisconsin / Department of Natural Resources

Tony Evers , Governor

Adam N Payne , Secretary

5/22/2023

Chapter 70.114 - Aids Payment Worksheet For Tax Year 2022(Payment Year 2023) - Payment Due January 31, 2023

5955 of 7056

LEGAL DESCRIPTION: T28 R12-E S36 PT OF SENE	PARCEL NO: 73146	CONTROL NO: 73150
---	------------------	-------------------

4.77	\$2,421.58	1.00871793	\$2,442.69	
------	------------	------------	------------	--

0	\$0.00	STAT	999999	STATE OF WISCONSIN
0.00386020	\$9.43	CNTY	58	SHAWANO COUNTY
0.00131530	\$3.21	MUNI	58108	VILLAGE OF BOWLER
0.00721180	\$17.62	REG	580623	SCH D OF BOWLER
0.00104940	\$2.56	VTAE	001500	NORTH CENTRAL VTAE DISTRICT

Parcel Total:	\$32.82
---------------	---------

LEGAL DESCRIPTION: T28 R12-E S36 PT OF SWNE	PARCEL NO: 73147	CONTROL NO: 73151
---	------------------	-------------------

3.4	\$1,727.02	1.00871793	\$1,742.07	
-----	------------	------------	------------	--

0	\$0.00	STAT	999999	STATE OF WISCONSIN
0.00386020	\$6.72	CNTY	58	SHAWANO COUNTY
0.00131530	\$2.29	MUNI	58108	VILLAGE OF BOWLER
0.00721180	\$12.56	REG	580623	SCH D OF BOWLER
0.00104940	\$1.83	VTAE	001500	NORTH CENTRAL VTAE DISTRICT

Parcel Total:	\$23.40
---------------	---------

File Number Total:	\$99.09
--------------------	---------

Municipality Total:	\$99.09
---------------------	---------



State of Wisconsin / Department of Natural Resources

Tony Evers , Governor

Adam N Payne , Secretary

5/22/2023

Chapter 70.114 - Aids Payment Worksheet For Tax Year 2022(Payment Year 2023) - Payment Due January 31, 2023

5956 of 7056

DETAIL FOR VILLAGE OF ELAND, SHAWANO COUNTY

Acres	Est. Adjust. Purch. Price	Level of Assessment	Adjusted Local Value	Net Gen. Tax Rate	Calc. Aid Pay Amount	Type	Code	Taxing Jurisdiction Description
FILE NO: P 1586 *			DATE OF PURCHASE: 05/24/1994			GRANTOR: SHAWANO COUNTY		
LEGAL DESCRIPTION: T28 R11-E S31 PT OF SESE			PARCEL NO: 3131 44000			CONTROL NO: 72937		
3	\$2,704.13	0.77786949	\$2,103.46					
				0	\$0.00	STAT	999999	STATE OF WISCONSIN
				0.00507090	\$10.67	CNTY	58	SHAWANO COUNTY
				0.00203910	\$4.29	MUNI	58121	VILLAGE OF ELAND
				0.00949590	\$19.97	REG	586692	SCH D OF WITTENBERG-BIRNAMWOOD
				0.00137840	\$2.90	VTAE	001500	NORTH CENTRAL VTAE DISTRICT
Parcel Total:					\$37.83			

File Number Total: \$37.83

FILE NO: P 1600 A			DATE OF PURCHASE: 02/24/1994			GRANTOR: CHICAGO & NORTH WESTERN TRNS		
LEGAL DESCRIPTION: T28 R11-E S30 PT OF NWSE			PARCEL NO: 73248			CONTROL NO: 73258		
3.24	\$826.78	0.77786949	\$643.13					
				0	\$0.00	STAT	999999	STATE OF WISCONSIN
				0.00507090	\$3.26	CNTY	58	SHAWANO COUNTY
				0.00203910	\$1.31	MUNI	58121	VILLAGE OF ELAND
				0.00949590	\$6.11	REG	586692	SCH D OF WITTENBERG-BIRNAMWOOD
				0.00137840	\$0.89	VTAE	001500	NORTH CENTRAL VTAE DISTRICT
Parcel Total:					\$11.57			



State of Wisconsin / Department of Natural Resources

Tony Evers , Governor

Adam N Payne , Secretary

5/22/2023

Chapter 70.114 - Aids Payment Worksheet For Tax Year 2022(Payment Year 2023) - Payment Due January 31, 2023

5957 of 7056

LEGAL DESCRIPTION: T28 R11-E S30 PT OF NWSW PARCEL NO: 73249 CONTROL NO: 73259

1 \$254.87 0.77786949 \$198.26

0 \$0.00 STAT 999999 STATE OF WISCONSIN

0.00507090 \$1.01 CNTY 58 SHAWANO COUNTY

0.00203910 \$0.40 MUNI 58121 VILLAGE OF ELAND

0.00949590 \$1.88 REG 586692 SCH D OF WITTENBERG-BIRNAMWOOD

0.00137840 \$0.27 VTAE 001500 NORTH CENTRAL VTAE DISTRICT

Parcel Total: \$3.56

LEGAL DESCRIPTION: T28 R11-E S30 PT OF SWSW PARCEL NO: 73250 CONTROL NO: 73260

3.64 \$928.32 0.77786949 \$722.11

0 \$0.00 STAT 999999 STATE OF WISCONSIN

0.00507090 \$3.66 CNTY 58 SHAWANO COUNTY

0.00203910 \$1.47 MUNI 58121 VILLAGE OF ELAND

0.00949590 \$6.86 REG 586692 SCH D OF WITTENBERG-BIRNAMWOOD

0.00137840 \$1.00 VTAE 001500 NORTH CENTRAL VTAE DISTRICT

Parcel Total: \$12.99

LEGAL DESCRIPTION: T28 R11-E S31 PT OF NESE PARCEL NO: 73251 CONTROL NO: 73261

0.34 \$87.03 0.77786949 \$67.70

0 \$0.00 STAT 999999 STATE OF WISCONSIN

0.00507090 \$0.34 CNTY 58 SHAWANO COUNTY

0.00203910 \$0.14 MUNI 58121 VILLAGE OF ELAND

0.00949590 \$0.64 REG 586692 SCH D OF WITTENBERG-BIRNAMWOOD

0.00137840 \$0.09 VTAE 001500 NORTH CENTRAL VTAE DISTRICT

Parcel Total: \$1.21



State of Wisconsin / Department of Natural Resources

Tony Evers , Governor

Adam N Payne , Secretary

5/22/2023

Chapter 70.114 - Aids Payment Worksheet For Tax Year 2022(Payment Year 2023) - Payment Due January 31, 2023

5958 of 7056

LEGAL DESCRIPTION: T28 R11-E S31 PT OF NWNE				PARCEL NO: 73252				CONTROL NO: 73262	
1.63	\$416.50	0.77786949	\$323.98						
				0	\$0.00	STAT	999999	STATE OF WISCONSIN	
				0.00507090	\$1.64	CNTY	58	SHAWANO COUNTY	
				0.00203910	\$0.66	MUNI	58121	VILLAGE OF ELAND	
				0.00949590	\$3.08	REG	586692	SCH D OF WITTENBERG-BIRNAMWOOD	
				0.00137840	\$0.45	VTAE	001500	NORTH CENTRAL VTAE DISTRICT	
Parcel Total:					\$5.83				

LEGAL DESCRIPTION: T28 R11-E S31 PT OF NWSE				PARCEL NO: 73253				CONTROL NO: 73263	
1.85	\$472.45	0.77786949	\$367.50						
				0	\$0.00	STAT	999999	STATE OF WISCONSIN	
				0.00507090	\$1.86	CNTY	58	SHAWANO COUNTY	
				0.00203910	\$0.75	MUNI	58121	VILLAGE OF ELAND	
				0.00949590	\$3.49	REG	586692	SCH D OF WITTENBERG-BIRNAMWOOD	
				0.00137840	\$0.51	VTAE	001500	NORTH CENTRAL VTAE DISTRICT	
Parcel Total:					\$6.61				

LEGAL DESCRIPTION: T28 R11-E S31 PT OF SESE				PARCEL NO: 73254				CONTROL NO: 73264	
2.78	\$708.67	0.77786949	\$551.25						
				0	\$0.00	STAT	999999	STATE OF WISCONSIN	
				0.00507090	\$2.80	CNTY	58	SHAWANO COUNTY	
				0.00203910	\$1.12	MUNI	58121	VILLAGE OF ELAND	
				0.00949590	\$5.23	REG	586692	SCH D OF WITTENBERG-BIRNAMWOOD	
				0.00137840	\$0.76	VTAE	001500	NORTH CENTRAL VTAE DISTRICT	
Parcel Total:					\$9.91				



State of Wisconsin / Department of Natural Resources

Tony Evers , Governor

Adam N Payne , Secretary

5/22/2023

Chapter 70.114 - Aids Payment Worksheet For Tax Year 2022(Payment Year 2023) - Payment Due January 31, 2023

5959 of 7056

LEGAL DESCRIPTION: T28 R11-E S31 PT OF SWNE	PARCEL NO: 73255	CONTROL NO: 73265
---	------------------	-------------------

5.4	\$1,377.97	0.77786949	\$1,071.88	
-----	------------	------------	------------	--

0	\$0.00	STAT	999999	STATE OF WISCONSIN
0.00507090	\$5.44	CNTY	58	SHAWANO COUNTY
0.00203910	\$2.19	MUNI	58121	VILLAGE OF ELAND
0.00949590	\$10.18	REG	586692	SCH D OF WITTENBERG-BIRNAMWOOD
0.00137840	\$1.48	VTAE	001500	NORTH CENTRAL VTAE DISTRICT

Parcel Total:	\$19.29	
---------------	---------	--

LEGAL DESCRIPTION: T28 R11-E S32 PT OF SESW	PARCEL NO: 73256	CONTROL NO: 73266
---	------------------	-------------------

3.04	\$774.98	0.77786949	\$602.83	
------	----------	------------	----------	--

0	\$0.00	STAT	999999	STATE OF WISCONSIN
0.00507090	\$3.06	CNTY	58	SHAWANO COUNTY
0.00203910	\$1.23	MUNI	58121	VILLAGE OF ELAND
0.00949590	\$5.72	REG	586692	SCH D OF WITTENBERG-BIRNAMWOOD
0.00137840	\$0.83	VTAE	001500	NORTH CENTRAL VTAE DISTRICT

Parcel Total:	\$10.84	
---------------	---------	--

LEGAL DESCRIPTION: T28 R11-E S32 PT OF SWSW	PARCEL NO: 73257	CONTROL NO: 73267
---	------------------	-------------------

3	\$766.69	0.77786949	\$596.38	
---	----------	------------	----------	--

0	\$0.00	STAT	999999	STATE OF WISCONSIN
0.00507090	\$3.02	CNTY	58	SHAWANO COUNTY
0.00203910	\$1.22	MUNI	58121	VILLAGE OF ELAND
0.00949590	\$5.66	REG	586692	SCH D OF WITTENBERG-BIRNAMWOOD
0.00137840	\$0.82	VTAE	001500	NORTH CENTRAL VTAE DISTRICT

Parcel Total:	\$10.72	
---------------	---------	--



State of Wisconsin / Department of Natural Resources

Tony Evers , Governor

Adam N Payne , Secretary

5/22/2023

Chapter 70.114 - Aids Payment Worksheet For Tax Year 2022(Payment Year 2023) - Payment Due
January 31, 2023

5960 of 7056

File Number Total: \$92.53

Municipality Total: \$130.36



State of Wisconsin / Department of Natural Resources

Tony Evers , Governor

Adam N Payne , Secretary

5/22/2023

Chapter 70.114 - Aids Payment Worksheet For Tax Year 2022(Payment Year 2023) - Payment Due January 31, 2023

5961 of 7056

DETAIL FOR VILLAGE OF GRESHAM, SHAWANO COUNTY

Acres	Est. Adjust. Purch. Price	Level of Assessment	Adjusted Local Value	Net Gen. Tax Rate	Calc. Aid Pay Amount	Taxing Jurisdiction	Description
FILE NO: O 80025 *			DATE OF PURCHASE: 10/24/2013			GRANTOR: Huntington Properties, LLC	
LEGAL DESCRIPTION: T27 R14-E S03 Lot 2, CSM 4023				PARCEL NO: 131-40050-2125		CONTROL NO: 127507	
4.68	\$6,502.57	0.75314375	\$4,897.37				
				0	\$0.00	STAT 999999	STATE OF WISCONSIN
				0.00526890	\$25.80	CNTY 58	SHAWANO COUNTY
				0.00445340	\$21.81	MUNI 58131	VILLAGE OF GRESHAM
				0.01778240	\$87.09	REG 582415	SCH D OF GRESHAM
				0.000812	\$3.98	VTAE 001300	NORTHEAST WISCONSIN VTAE DISTRICT
Parcel Total:					\$138.68		
File Number Total:					\$138.68		
Municipality Total:					\$138.68		



State of Wisconsin / Department of Natural Resources

Tony Evers , Governor

Adam N Payne , Secretary

5/22/2023

Chapter 70.114 - Aids Payment Worksheet For Tax Year 2022(Payment Year 2023) - Payment Due January 31, 2023

5962 of 7056

DETAIL FOR VILLAGE OF TIGERTON, SHAWANO COUNTY

Acres	Est. Adjust. Purch. Price	Level of Assessment	Adjusted Local Value	Net Gen. Tax Rate	Calc. Aid Pay Amount	Type	Code	----- Taxing Jurisdiction ----- Description
FILE NO: P 1587 *			DATE OF PURCHASE: 11/16/1993			GRANTOR: RALPH SCHROEDER		
LEGAL DESCRIPTION: T26 R12-E S16 PT NWNE-LOT 23				PARCEL NO: 3416 120006		CONTROL NO: 71964		
1.76	\$7,914.29	0.99858676	\$7,903.11					
				0	\$0.00	STAT	999999	STATE OF WISCONSIN
				0.00400660	\$31.66	CNTY	58	SHAWANO COUNTY
				0.00467620	\$36.96	MUNI	58186	VILLAGE OF TIGERTON
				0.00635570	\$50.23	REG	585740	SCH D OF TIGERTON
				0.00108910	\$8.61	VTAE	001500	NORTH CENTRAL VTAE DISTRICT
Parcel Total:					\$127.46			
File Number Total:					\$127.46			
Municipality Total:					\$127.46			



State of Wisconsin / Department of Natural Resources

Tony Evers , Governor

Adam N Payne , Secretary

5/22/2023

Chapter 70.114 - Aids Payment Worksheet For Tax Year 2022(Payment Year 2023) - Payment Due January 31, 2023

5963 of 7056

DETAIL FOR VILLAGE OF WITTENBERG, SHAWANO COUNTY

Acres	Est. Adjust. Purch. Price	Level of Assessment	Adjusted Local Value	Net Gen. Tax Rate	Calc. Aid Pay Amount	----- Taxing Jurisdiction -----		
						Type	Code	Description
FILE NO: P 1547 A			DATE OF PURCHASE: 04/08/1993			GRANTOR: SHAWANO COUNTY		
LEGAL DESCRIPTION: T27 R11-E S15 BETHANY ADD				PARCEL NO: 3540 100034A		CONTROL NO: 86952		
0.35	\$67.03	0.73283577	\$49.12					
				0	\$0.00	STAT	999999	STATE OF WISCONSIN
				0.00555670	\$0.27	CNTY	58	SHAWANO COUNTY
				0.00598220	\$0.29	MUNI	58191	VILLAGE OF WITTENBERG
				0.01040560	\$0.51	REG	586692	SCH D OF WITTENBERG-BIRNAMWOOD
				0.00151060	\$0.07	VTAE	001500	NORTH CENTRAL VTAE DISTRICT
Parcel Total:					\$1.14			

LEGAL DESCRIPTION: T27 R11-E S15 BETHANY ADD				PARCEL NO: 3540 100034A		CONTROL NO: 86953		
0.35	\$67.03	0.73283577	\$49.12					
				0	\$0.00	STAT	999999	STATE OF WISCONSIN
				0.00555670	\$0.27	CNTY	58	SHAWANO COUNTY
				0.00598220	\$0.29	MUNI	58191	VILLAGE OF WITTENBERG
				0.01040560	\$0.51	REG	586692	SCH D OF WITTENBERG-BIRNAMWOOD
				0.00151060	\$0.07	VTAE	001500	NORTH CENTRAL VTAE DISTRICT
Parcel Total:					\$1.14			

File Number Total:					\$2.28			
--------------------	--	--	--	--	--------	--	--	--



State of Wisconsin / Department of Natural Resources

Tony Evers , Governor

Adam N Payne , Secretary

5/22/2023

Chapter 70.114 - Aids Payment Worksheet For Tax Year 2022(Payment Year 2023) - Payment Due January 31, 2023

5964 of 7056

FILE NO: P 1586 *		DATE OF PURCHASE: 05/24/1994			GRANTOR: SHAWANO COUNTY		
LEGAL DESCRIPTION: T27 R11-E S09 PT OF NESW				PARCEL NO: 3509 310002A		CONTROL NO: 72912	
2	\$2,958.10	0.73283577	\$2,167.80				
		0	\$0.00	STAT	999999	STATE OF WISCONSIN	
		0.00555670	\$12.05	CNTY	58	SHAWANO COUNTY	
		0.00598220	\$12.97	MUNI	58191	VILLAGE OF WITTENBERG	
		0.01040560	\$22.56	REG	586692	SCH D OF WITTENBERG-BIRNAMWOOD	
		0.00151060	\$3.27	VTAE	001500	NORTH CENTRAL VTAE DISTRICT	
Parcel Total:			\$50.85				

LEGAL DESCRIPTION: T27 R11-E S09 PT OF SESW		PARCEL NO: 3509 340000			CONTROL NO: 72913		
2.3	\$3,413.19	0.73283577	\$2,501.31				
		0	\$0.00	STAT	999999	STATE OF WISCONSIN	
		0.00555670	\$13.90	CNTY	58	SHAWANO COUNTY	
		0.00598220	\$14.96	MUNI	58191	VILLAGE OF WITTENBERG	
		0.01040560	\$26.03	REG	586692	SCH D OF WITTENBERG-BIRNAMWOOD	
		0.00151060	\$3.78	VTAE	001500	NORTH CENTRAL VTAE DISTRICT	
Parcel Total:			\$58.67				



State of Wisconsin / Department of Natural Resources

Tony Evers , Governor

Adam N Payne , Secretary

5/22/2023

Chapter 70.114 - Aids Payment Worksheet For Tax Year 2022(Payment Year 2023) - Payment Due January 31, 2023

5965 of 7056

LEGAL DESCRIPTION: T27 R11-E S09 PT OF SWSE PARCEL NO: 3509 430005A CONTROL NO: 72914

1.8 \$2,666.03 0.73283577 \$1,953.76

0 \$0.00 STAT 999999 STATE OF WISCONSIN

0.00555670 \$10.86 CNTY 58 SHAWANO COUNTY

0.00598220 \$11.69 MUNI 58191 VILLAGE OF WITTENBERG

0.01040560 \$20.33 REG 586692 SCH D OF WITTENBERG-BIRNAMWOOD

0.00151060 \$2.95 VTAE 001500 NORTH CENTRAL VTAE DISTRICT

Parcel Total: \$45.83

File Number Total: \$155.35

FILE NO: P 1772 * DATE OF PURCHASE: 04/17/2002 GRANTOR: WISCONSIN DEPT OF TRANSPORTA

LEGAL DESCRIPTION: T27 R11-E S09 PT OF NWSW PARCEL NO: 087046 CONTROL NO: 87046

0.09 \$766.09 0.73283577 \$561.42

0 \$0.00 STAT 999999 STATE OF WISCONSIN

0.00555670 \$3.12 CNTY 58 SHAWANO COUNTY

0.00598220 \$3.36 MUNI 58191 VILLAGE OF WITTENBERG

0.01040560 \$5.84 REG 586692 SCH D OF WITTENBERG-BIRNAMWOOD

0.00151060 \$0.85 VTAE 001500 NORTH CENTRAL VTAE DISTRICT

Parcel Total: \$13.17

File Number Total: \$13.17

Municipality Total: \$170.80



State of Wisconsin / Department of Natural Resources

Tony Evers , Governor

Adam N Payne , Secretary

5/22/2023

Chapter 70.114 - Aids Payment Worksheet For Tax Year 2022(Payment Year 2023) - Payment Due January 31, 2023

5966 of 7056

DETAIL FOR CITY OF SHAWANO, SHAWANO COUNTY

Acres	Est. Adjust. Purch. Price	Level of Assessment	Adjusted Local Value	Net Gen. Tax Rate	Calc. Aid Pay Amount	----- Taxing Jurisdiction -----		
						Type	Code	Description
FILE NO: P 1600 A			DATE OF PURCHASE: 02/24/1994			GRANTOR: CHICAGO & NORTH WESTERN TRNS		
LEGAL DESCRIPTION: T27 R16-E S28 PT OF SESW				PARCEL NO: 73268		CONTROL NO: 73276		
3.11	\$8,736.37	0.83230822	\$7,271.35					
				0	\$0.00	STAT	999999	STATE OF WISCONSIN
				0.00486230	\$35.36	CNTY	58	SHAWANO COUNTY
				0.01003640	\$72.98	MUNI	58281	CITY OF SHAWANO
				0.00774820	\$56.34	REG	585264	SCH D OF SHAWANO
				0.00074940	\$5.45	VTAE	001300	NORTHEAST WISCONSIN VTAE DISTRICT
Parcel Total:					\$170.13			

LEGAL DESCRIPTION: T27 R16-E S28 PT OF SWSE				PARCEL NO: 73269		CONTROL NO: 73277		
3.1	\$8,708.55	0.83230822	\$7,248.20					
				0	\$0.00	STAT	999999	STATE OF WISCONSIN
				0.00486230	\$35.24	CNTY	58	SHAWANO COUNTY
				0.01003640	\$72.75	MUNI	58281	CITY OF SHAWANO
				0.00774820	\$56.16	REG	585264	SCH D OF SHAWANO
				0.00074940	\$5.43	VTAE	001300	NORTHEAST WISCONSIN VTAE DISTRICT
Parcel Total:					\$169.58			



State of Wisconsin / Department of Natural Resources

Tony Evers , Governor

Adam N Payne , Secretary

5/22/2023

Chapter 70.114 - Aids Payment Worksheet For Tax Year 2022(Payment Year 2023) - Payment Due January 31, 2023

5967 of 7056

LEGAL DESCRIPTION: T27 R16-E S28 PT OF SWSW				PARCEL NO: 73270				CONTROL NO: 73278			
3.09	\$8,680.74	0.83230822	\$7,225.05								
				0	\$0.00	STAT	999999	STATE OF WISCONSIN			
				0.00486230	\$35.13	CNTY	58	SHAWANO COUNTY			
				0.01003640	\$72.51	MUNI	58281	CITY OF SHAWANO			
				0.00774820	\$55.98	REG	585264	SCH D OF SHAWANO			
				0.00074940	\$5.41	VTAE	001300	NORTHEAST WISCONSIN VTAE DISTRICT			
Parcel Total:				\$169.03							

LEGAL DESCRIPTION: T27 R16-E S29 PT OF SESE				PARCEL NO: 73271				CONTROL NO: 73279			
3.13	\$8,793.86	0.83230822	\$7,319.20								
				0	\$0.00	STAT	999999	STATE OF WISCONSIN			
				0.00486230	\$35.59	CNTY	58	SHAWANO COUNTY			
				0.01003640	\$73.46	MUNI	58281	CITY OF SHAWANO			
				0.00774820	\$56.71	REG	585264	SCH D OF SHAWANO			
				0.00074940	\$5.49	VTAE	001300	NORTHEAST WISCONSIN VTAE DISTRICT			
Parcel Total:				\$171.25							

LEGAL DESCRIPTION: T27 R16-E S29 PT OF SESW				PARCEL NO: 73272				CONTROL NO: 73280			
3.04	\$8,539.80	0.83230822	\$7,107.74								
				0	\$0.00	STAT	999999	STATE OF WISCONSIN			
				0.00486230	\$34.56	CNTY	58	SHAWANO COUNTY			
				0.01003640	\$71.34	MUNI	58281	CITY OF SHAWANO			
				0.00774820	\$55.07	REG	585264	SCH D OF SHAWANO			
				0.00074940	\$5.33	VTAE	001300	NORTHEAST WISCONSIN VTAE DISTRICT			
Parcel Total:				\$166.30							



State of Wisconsin / Department of Natural Resources

Tony Evers , Governor

Adam N Payne , Secretary

5/22/2023

Chapter 70.114 - Aids Payment Worksheet For Tax Year 2022(Payment Year 2023) - Payment Due January 31, 2023

5968 of 7056

LEGAL DESCRIPTION: T27 R16-E S29 PT OF SWSE	PARCEL NO: 73273	CONTROL NO: 73281
---	------------------	-------------------

3.1	\$8,708.55	0.83230822	\$7,248.20	
-----	------------	------------	------------	--

0	\$0.00	STAT	999999	STATE OF WISCONSIN
0.00486230	\$35.24	CNTY	58	SHAWANO COUNTY
0.01003640	\$72.75	MUNI	58281	CITY OF SHAWANO
0.00774820	\$56.16	REG	585264	SCH D OF SHAWANO
0.00074940	\$5.43	VTAE	001300	NORTHEAST WISCONSIN VTAE DISTRICT

Parcel Total:	\$169.58
---------------	----------

LEGAL DESCRIPTION: T27 R16-E S29 PT OF SWSW	PARCEL NO: 73274	CONTROL NO: 73282
---	------------------	-------------------

0.28	\$786.29	0.83230822	\$654.44	
------	----------	------------	----------	--

0	\$0.00	STAT	999999	STATE OF WISCONSIN
0.00486230	\$3.18	CNTY	58	SHAWANO COUNTY
0.01003640	\$6.57	MUNI	58281	CITY OF SHAWANO
0.00774820	\$5.07	REG	585264	SCH D OF SHAWANO
0.00074940	\$0.49	VTAE	001300	NORTHEAST WISCONSIN VTAE DISTRICT

Parcel Total:	\$15.31
---------------	---------

LEGAL DESCRIPTION: T27 R16-E S32 PT OF NWNW	PARCEL NO: 73275	CONTROL NO: 73283
---	------------------	-------------------

1.38	\$3,877.68	0.83230822	\$3,227.43	
------	------------	------------	------------	--

0	\$0.00	STAT	999999	STATE OF WISCONSIN
0.00486230	\$15.69	CNTY	58	SHAWANO COUNTY
0.01003640	\$32.39	MUNI	58281	CITY OF SHAWANO
0.00774820	\$25.01	REG	585264	SCH D OF SHAWANO
0.00074940	\$2.42	VTAE	001300	NORTHEAST WISCONSIN VTAE DISTRICT

Parcel Total:	\$75.51
---------------	---------



State of Wisconsin / Department of Natural Resources

Tony Evers , Governor

Adam N Payne , Secretary

5/22/2023

Chapter 70.114 - Aids Payment Worksheet For Tax Year 2022(Payment Year 2023) - Payment Due January 31, 2023

5969 of 7056

File Number Total: \$1,106.69

FILE NO: P 1698 * DATE OF PURCHASE: 10/30/2000 GRANTOR: UNION PACIFIC RAILROAD COMPA

LEGAL DESCRIPTION: T27 R15-E S36 PT OF NESE PARCEL NO: 084616 CONTROL NO: 84616

2.07 \$33,606.99 0.83230822 \$27,971.37

0 \$0.00 STAT 999999 STATE OF WISCONSIN

0.00486230 \$136.01 CNTY 58 SHAWANO COUNTY

0.01003640 \$280.73 MUNI 58281 CITY OF SHAWANO

0.00774820 \$216.73 REG 585264 SCH D OF SHAWANO

0.00074940 \$20.96 VTAE 001300 NORTHEAST WISCONSIN VTAE DISTRICT

Parcel Total: \$654.43

LEGAL DESCRIPTION: T27 R15-E S36 PT GV LT 3 PARCEL NO: 084617 CONTROL NO: 84617

1.21 \$19,654.98 0.83230822 \$16,359.00

0 \$0.00 STAT 999999 STATE OF WISCONSIN

0.00486230 \$79.54 CNTY 58 SHAWANO COUNTY

0.01003640 \$164.19 MUNI 58281 CITY OF SHAWANO

0.00774820 \$126.75 REG 585264 SCH D OF SHAWANO

0.00074940 \$12.26 VTAE 001300 NORTHEAST WISCONSIN VTAE DISTRICT

Parcel Total: \$382.74



State of Wisconsin / Department of Natural Resources

Tony Evers , Governor

Adam N Payne , Secretary

5/22/2023

Chapter 70.114 - Aids Payment Worksheet For Tax Year 2022(Payment Year 2023) - Payment Due January 31, 2023

5970 of 7056

LEGAL DESCRIPTION: T27 R16-E S31 PT OF NENE PARCEL NO: 084618 CONTROL NO: 84618

1.13 \$17,459.88 0.83230822 \$14,532.00

0 \$0.00 STAT 999999 STATE OF WISCONSIN

0.00486230 \$70.66 CNTY 58 SHAWANO COUNTY

0.01003640 \$145.85 MUNI 58281 CITY OF SHAWANO

0.00774820 \$112.60 REG 585264 SCH D OF SHAWANO

0.00074940 \$10.89 VTAE 001300 NORTHEAST WISCONSIN VTAE DISTRICT

Parcel Total: \$340.00

LEGAL DESCRIPTION: T27 R16-E S31 PT OF SENE PARCEL NO: 084619 CONTROL NO: 84619

2.89 \$44,646.87 0.83230822 \$37,159.96

0 \$0.00 STAT 999999 STATE OF WISCONSIN

0.00486230 \$180.68 CNTY 58 SHAWANO COUNTY

0.01003640 \$372.95 MUNI 58281 CITY OF SHAWANO

0.00774820 \$287.92 REG 585264 SCH D OF SHAWANO

0.00074940 \$27.85 VTAE 001300 NORTHEAST WISCONSIN VTAE DISTRICT

Parcel Total: \$869.40

LEGAL DESCRIPTION: T27 R16-E S31 PT OF SWNE PARCEL NO: 084620 CONTROL NO: 84620

3.29 \$50,825.74 0.83230822 \$42,302.68

0 \$0.00 STAT 999999 STATE OF WISCONSIN

0.00486230 \$205.69 CNTY 58 SHAWANO COUNTY

0.01003640 \$424.57 MUNI 58281 CITY OF SHAWANO

0.00774820 \$327.77 REG 585264 SCH D OF SHAWANO

0.00074940 \$31.70 VTAE 001300 NORTHEAST WISCONSIN VTAE DISTRICT

Parcel Total: \$989.73



State of Wisconsin / Department of Natural Resources

Tony Evers , Governor

Adam N Payne , Secretary

5/22/2023

Chapter 70.114 - Aids Payment Worksheet For Tax Year 2022(Payment Year 2023) - Payment Due January 31, 2023

5971 of 7056

LEGAL DESCRIPTION: T27 R16-E S31 PT OF SENW	PARCEL NO: 084621	CONTROL NO: 84621
---	-------------------	-------------------

0.56	\$8,650.41	0.83230822	\$7,199.81
------	------------	------------	------------

0	\$0.00	STAT	999999	STATE OF WISCONSIN
0.00486230	\$35.01	CNTY	58	SHAWANO COUNTY
0.01003640	\$72.26	MUNI	58281	CITY OF SHAWANO
0.00774820	\$55.79	REG	585264	SCH D OF SHAWANO
0.00074940	\$5.40	VTAE	001300	NORTHEAST WISCONSIN VTAE DISTRICT

Parcel Total:	\$168.46
---------------	----------

LEGAL DESCRIPTION: T27 R16-E S31 PT OF NWSE	PARCEL NO: 084622	CONTROL NO: 84622
---	-------------------	-------------------

0.01	\$152.94	0.83230822	\$127.30
------	----------	------------	----------

0	\$0.00	STAT	999999	STATE OF WISCONSIN
0.00486230	\$0.62	CNTY	58	SHAWANO COUNTY
0.01003640	\$1.28	MUNI	58281	CITY OF SHAWANO
0.00774820	\$0.99	REG	585264	SCH D OF SHAWANO
0.00074940	\$0.10	VTAE	001300	NORTHEAST WISCONSIN VTAE DISTRICT

Parcel Total:	\$2.99
---------------	--------

LEGAL DESCRIPTION: T27 R16-E S31 PT OF NESW	PARCEL NO: 084623	CONTROL NO: 84623
---	-------------------	-------------------

2.57	\$39,709.90	0.83230822	\$33,050.88
------	-------------	------------	-------------

0	\$0.00	STAT	999999	STATE OF WISCONSIN
0.00486230	\$160.70	CNTY	58	SHAWANO COUNTY
0.01003640	\$331.71	MUNI	58281	CITY OF SHAWANO
0.00774820	\$256.09	REG	585264	SCH D OF SHAWANO
0.00074940	\$24.77	VTAE	001300	NORTHEAST WISCONSIN VTAE DISTRICT

Parcel Total:	\$773.27
---------------	----------



State of Wisconsin / Department of Natural Resources

Tony Evers , Governor

Adam N Payne , Secretary

5/22/2023

Chapter 70.114 - Aids Payment Worksheet For Tax Year 2022(Payment Year 2023) - Payment Due January 31, 2023

5972 of 7056

LEGAL DESCRIPTION: T27 R16-E S31 PT OF NWSW	PARCEL NO: 084624	CONTROL NO: 84624
---	-------------------	-------------------

3.69	\$57,004.60	0.83230822	\$47,445.40
------	-------------	------------	-------------

0	\$0.00	STAT	999999	STATE OF WISCONSIN
0.00486230	\$230.69	CNTY	58	SHAWANO COUNTY
0.01003640	\$476.18	MUNI	58281	CITY OF SHAWANO
0.00774820	\$367.62	REG	585264	SCH D OF SHAWANO
0.00074940	\$35.56	VTAE	001300	NORTHEAST WISCONSIN VTAE DISTRICT

Parcel Total:	\$1,110.05
---------------	------------

File Number Total:	\$5,291.07
--------------------	------------

FILE NO: P 1750 *	DATE OF PURCHASE: 03/13/2001	GRANTOR: NEW HYDRO , INC.
-------------------	------------------------------	---------------------------

LEGAL DESCRIPTION: T27 R15-E S36 SMALLEYS ADD, LT1-B24	PARCEL NO: 281-75200-1660	CONTROL NO: 85701
--	---------------------------	-------------------

0.22	\$3,528.57	0.83230822	\$2,936.86
------	------------	------------	------------

0	\$0.00	STAT	999999	STATE OF WISCONSIN
0.00486230	\$14.28	CNTY	58	SHAWANO COUNTY
0.01003640	\$29.48	MUNI	58281	CITY OF SHAWANO
0.00774820	\$22.76	REG	585264	SCH D OF SHAWANO
0.00074940	\$2.20	VTAE	001300	NORTHEAST WISCONSIN VTAE DISTRICT

Parcel Total:	\$68.72
---------------	---------



State of Wisconsin / Department of Natural Resources

Tony Evers , Governor

Adam N Payne , Secretary

5/22/2023

Chapter 70.114 - Aids Payment Worksheet For Tax Year 2022(Payment Year 2023) - Payment Due January 31, 2023

5973 of 7056

LEGAL DESCRIPTION: T27 R15-E S36 SMALLEYS ADD, LT2-B24				PARCEL NO: 281-75200-1660				CONTROL NO: 85702	
0.09	\$1,443.51	0.83230822	\$1,201.44						
				0	\$0.00	STAT	999999	STATE OF WISCONSIN	
				0.00486230	\$5.84	CNTY	58	SHAWANO COUNTY	
				0.01003640	\$12.06	MUNI	58281	CITY OF SHAWANO	
				0.00774820	\$9.31	REG	585264	SCH D OF SHAWANO	
				0.00074940	\$0.90	VTAE	001300	NORTHEAST WISCONSIN VTAE DISTRICT	
Parcel Total:				\$28.11					

LEGAL DESCRIPTION: T27 R15-E S36 SMALLEYS ADD, LT3-B24				PARCEL NO: 281-75200-1660				CONTROL NO: 85703	
0.09	\$1,443.51	0.83230822	\$1,201.44						
				0	\$0.00	STAT	999999	STATE OF WISCONSIN	
				0.00486230	\$5.84	CNTY	58	SHAWANO COUNTY	
				0.01003640	\$12.06	MUNI	58281	CITY OF SHAWANO	
				0.00774820	\$9.31	REG	585264	SCH D OF SHAWANO	
				0.00074940	\$0.90	VTAE	001300	NORTHEAST WISCONSIN VTAE DISTRICT	
Parcel Total:				\$28.11					

LEGAL DESCRIPTION: T27 R15-E S36 SMALLEYS ADD, LT4-B24				PARCEL NO: 281-75200-1660				CONTROL NO: 85704	
0.12	\$1,924.68	0.83230822	\$1,601.92						
				0	\$0.00	STAT	999999	STATE OF WISCONSIN	
				0.00486230	\$7.79	CNTY	58	SHAWANO COUNTY	
				0.01003640	\$16.08	MUNI	58281	CITY OF SHAWANO	
				0.00774820	\$12.41	REG	585264	SCH D OF SHAWANO	
				0.00074940	\$1.20	VTAE	001300	NORTHEAST WISCONSIN VTAE DISTRICT	
Parcel Total:				\$37.48					



State of Wisconsin / Department of Natural Resources

Tony Evers , Governor

Adam N Payne , Secretary

5/22/2023

Chapter 70.114 - Aids Payment Worksheet For Tax Year 2022(Payment Year 2023) - Payment Due January 31, 2023

5974 of 7056

LEGAL DESCRIPTION: T27 R15-E S36 SMALLEYS ADD, LT6-B23				PARCEL NO: 281-75200-1660				CONTROL NO: 85705	
0.17	\$2,726.62	0.83230822	\$2,269.39	0	\$0.00	STAT	999999	STATE OF WISCONSIN	
				0.00486230	\$11.03	CNTY	58	SHAWANO COUNTY	
				0.01003640	\$22.78	MUNI	58281	CITY OF SHAWANO	
				0.00774820	\$17.58	REG	585264	SCH D OF SHAWANO	
				0.00074940	\$1.70	VTAE	001300	NORTHEAST WISCONSIN VTAE DISTRICT	
Parcel Total:				\$53.09					

LEGAL DESCRIPTION: T27 R15-E S36 SMALLEYS ADD, LT7-B23				PARCEL NO: 281-75200-1660				CONTROL NO: 85706	
0.17	\$2,726.62	0.83230822	\$2,269.39	0	\$0.00	STAT	999999	STATE OF WISCONSIN	
				0.00486230	\$11.03	CNTY	58	SHAWANO COUNTY	
				0.01003640	\$22.78	MUNI	58281	CITY OF SHAWANO	
				0.00774820	\$17.58	REG	585264	SCH D OF SHAWANO	
				0.00074940	\$1.70	VTAE	001300	NORTHEAST WISCONSIN VTAE DISTRICT	
Parcel Total:				\$53.09					

LEGAL DESCRIPTION: T27 R15-E S36 SMALLEYS ADD, LT8-B23				PARCEL NO: 281-75200-1660				CONTROL NO: 85707	
0.17	\$2,726.62	0.83230822	\$2,269.39	0	\$0.00	STAT	999999	STATE OF WISCONSIN	
				0.00486230	\$11.03	CNTY	58	SHAWANO COUNTY	
				0.01003640	\$22.78	MUNI	58281	CITY OF SHAWANO	
				0.00774820	\$17.58	REG	585264	SCH D OF SHAWANO	
				0.00074940	\$1.70	VTAE	001300	NORTHEAST WISCONSIN VTAE DISTRICT	
Parcel Total:				\$53.09					



State of Wisconsin / Department of Natural Resources

Tony Evers , Governor

Adam N Payne , Secretary

5/22/2023

Chapter 70.114 - Aids Payment Worksheet For Tax Year 2022(Payment Year 2023) - Payment Due January 31, 2023

5975 of 7056

LEGAL DESCRIPTION: T27 R15-E S36 SMALLEYS ADD, LT9-B23				PARCEL NO: 281-75200-1660			CONTROL NO: 85708	
0.17	\$2,726.62	0.83230822	\$2,269.39	0	\$0.00	STAT	999999	STATE OF WISCONSIN
				0.00486230	\$11.03	CNTY	58	SHAWANO COUNTY
				0.01003640	\$22.78	MUNI	58281	CITY OF SHAWANO
				0.00774820	\$17.58	REG	585264	SCH D OF SHAWANO
				0.00074940	\$1.70	VTAE	001300	NORTHEAST WISCONSIN VTAE DISTRICT
Parcel Total:				\$53.09				

LEGAL DESCRIPTION: T27 R15-E S36 SMALLEYS ADD, LT10-B23				PARCEL NO: 281-75200-1660			CONTROL NO: 85709	
0.17	\$2,726.62	0.83230822	\$2,269.39	0	\$0.00	STAT	999999	STATE OF WISCONSIN
				0.00486230	\$11.03	CNTY	58	SHAWANO COUNTY
				0.01003640	\$22.78	MUNI	58281	CITY OF SHAWANO
				0.00774820	\$17.58	REG	585264	SCH D OF SHAWANO
				0.00074940	\$1.70	VTAE	001300	NORTHEAST WISCONSIN VTAE DISTRICT
Parcel Total:				\$53.09				

LEGAL DESCRIPTION: T27 R15-E S36 SMALLEYS ADD, LT6-B16				PARCEL NO: 281-75200-1020			CONTROL NO: 85710	
0.28	\$4,599.08	0.83230822	\$3,827.85	0	\$0.00	STAT	999999	STATE OF WISCONSIN
				0.00486230	\$18.61	CNTY	58	SHAWANO COUNTY
				0.01003640	\$38.42	MUNI	58281	CITY OF SHAWANO
				0.00774820	\$29.66	REG	585264	SCH D OF SHAWANO
				0.00074940	\$2.87	VTAE	001300	NORTHEAST WISCONSIN VTAE DISTRICT
Parcel Total:				\$89.56				



State of Wisconsin / Department of Natural Resources

Tony Evers , Governor

Adam N Payne , Secretary

5/22/2023

Chapter 70.114 - Aids Payment Worksheet For Tax Year 2022(Payment Year 2023) - Payment Due January 31, 2023

5976 of 7056

LEGAL DESCRIPTION: T27 R15-E S36 SMALLEYS ADD, LT7-B16				PARCEL NO: 281-75200-1030				CONTROL NO: 85711	
0.27	\$7,665.12	0.83230822	\$6,379.74						
				0	\$0.00	STAT	999999	STATE OF WISCONSIN	
				0.00486230	\$31.02	CNTY	58	SHAWANO COUNTY	
				0.01003640	\$64.03	MUNI	58281	CITY OF SHAWANO	
				0.00774820	\$49.43	REG	585264	SCH D OF SHAWANO	
				0.00074940	\$4.78	VTAE	001300	NORTHEAST WISCONSIN VTAE DISTRICT	
Parcel Total:					\$149.26				

LEGAL DESCRIPTION: T27 R15-E S36 SMALLEYS ADD, LT8-B16				PARCEL NO: 281-75200-1040				CONTROL NO: 85712	
0.15	\$4,343.57	0.83230822	\$3,615.19						
				0	\$0.00	STAT	999999	STATE OF WISCONSIN	
				0.00486230	\$17.58	CNTY	58	SHAWANO COUNTY	
				0.01003640	\$36.28	MUNI	58281	CITY OF SHAWANO	
				0.00774820	\$28.01	REG	585264	SCH D OF SHAWANO	
				0.00074940	\$2.71	VTAE	001300	NORTHEAST WISCONSIN VTAE DISTRICT	
Parcel Total:					\$84.58				

LEGAL DESCRIPTION: T27 R15-E S36 SMALLEYS ADD - WILLIA ST				PARCEL NO: 281-75200-1060				CONTROL NO: 85713	
0.23	\$8,346.48	0.83230822	\$6,946.84						
				0	\$0.00	STAT	999999	STATE OF WISCONSIN	
				0.00486230	\$33.78	CNTY	58	SHAWANO COUNTY	
				0.01003640	\$69.72	MUNI	58281	CITY OF SHAWANO	
				0.00774820	\$53.83	REG	585264	SCH D OF SHAWANO	
				0.00074940	\$5.21	VTAE	001300	NORTHEAST WISCONSIN VTAE DISTRICT	
Parcel Total:					\$162.54				



State of Wisconsin / Department of Natural Resources

Tony Evers , Governor

Adam N Payne , Secretary

5/22/2023

Chapter 70.114 - Aids Payment Worksheet For Tax Year 2022(Payment Year 2023) - Payment Due
January 31, 2023

5977 of 7056

File Number Total: \$913.81

Municipality Total: \$7,311.57



State of Wisconsin / Department of Natural Resources

Tony Evers , Governor

Adam N Payne , Secretary

5/22/2023

Chapter 70.114 - Aids Payment Worksheet For Tax Year 2022(Payment Year 2023) - Payment Due January 31, 2023

5978 of 7056

DETAIL FOR TOWN OF GREENBUSH, SHEBOYGAN COUNTY

Acres	Est. Adjust. Purch. Price	Level of Assessment	Adjusted Local Value	Net Gen. Tax Rate	Calc. Aid Pay Amount	----- Taxing Jurisdiction ----- Type	Code	Description
-------	------------------------------	------------------------	-------------------------	----------------------	-------------------------	---	------	-------------

FILE NO: SF 50015 *	DATE OF PURCHASE: 02/18/2016	GRANTOR: Wisconsin Dept. of Transport
---------------------	------------------------------	---------------------------------------

LEGAL DESCRIPTION: T15 R20-E S13 Pt. of Lot 3, Vol1, Pg48	PARCEL NO: pt of 59002-003163	CONTROL NO: 126860
---	-------------------------------	--------------------

4.28	\$4,157.19	0.73443860	\$3,053.20					
				0	\$0.00	STAT	999999	STATE OF WISCONSIN
				0.00600450	\$18.33	CNTY	59	SHEBOYGAN COUNTY
				0.00064620	\$1.97	MUNI	59002	TOWN OF GREENBUSH
				0.00837090	\$25.56	REG	594473	SCH D OF PLYMOUTH
				0.00084560	\$2.58	VTAE	001100	LAKESHORE VTAE DISTRICT

Parcel Total:	\$48.44
---------------	---------

File Number Total:	\$48.44
--------------------	---------

FILE NO: SF 50024 *	DATE OF PURCHASE: 09/09/2016	GRANTOR: Estate of Patricia L. Dick
---------------------	------------------------------	-------------------------------------

LEGAL DESCRIPTION: T15 R20-E S13 PT OF NWNW	PARCEL NO: 59002003140	CONTROL NO: 129125
---	------------------------	--------------------

7	\$25,070.25	0.73443860	\$18,412.56					
				0	\$0.00	STAT	999999	STATE OF WISCONSIN
				0.00600450	\$110.56	CNTY	59	SHEBOYGAN COUNTY
				0.00064620	\$11.90	MUNI	59002	TOWN OF GREENBUSH
				0.00837090	\$154.13	REG	594473	SCH D OF PLYMOUTH
				0.00084560	\$15.57	VTAE	001100	LAKESHORE VTAE DISTRICT

Parcel Total:	\$292.16
---------------	----------



State of Wisconsin / Department of Natural Resources

Tony Evers , Governor

Adam N Payne , Secretary

5/22/2023

Chapter 70.114 - Aids Payment Worksheet For Tax Year 2022(Payment Year 2023) - Payment Due January 31, 2023

5979 of 7056

LEGAL DESCRIPTION: T15 R20-E S13 PT OF SWNW				PARCEL NO: 59002003173, 59002003170		CONTROL NO: 129126		
36.26	\$142,707.60	0.73443860	\$104,809.97					
				0	\$0.00	STAT	999999	STATE OF WISCONSIN
				0.00600450	\$629.34	CNTY	59	SHEBOYGAN COUNTY
				0.00064620	\$67.73	MUNI	59002	TOWN OF GREENBUSH
				0.00837090	\$877.36	REG	594473	SCH D OF PLYMOUTH
				0.00084560	\$88.62	VTAE	001100	LAKESHORE VTAE DISTRICT
Parcel Total:					\$1,663.05			

File Number Total:					\$1,955.21			
--------------------	--	--	--	--	------------	--	--	--

FILE NO: W 1243 *		DATE OF PURCHASE: 01/17/1997		GRANTOR: WILLIAM F BERGIN, JR.				
LEGAL DESCRIPTION: T16 R20-E S27 PT OF SWSE				PARCEL NO: 1620-274-5100-00-0		CONTROL NO: 77740		
39.87	\$76,062.52	0.73443860	\$55,863.25					
				0	\$0.00	STAT	999999	STATE OF WISCONSIN
				0.00600450	\$335.43	CNTY	59	SHEBOYGAN COUNTY
				0.00064620	\$36.10	MUNI	59002	TOWN OF GREENBUSH
				0.00837090	\$467.63	REG	594473	SCH D OF PLYMOUTH
				0.00084560	\$47.24	VTAE	001100	LAKESHORE VTAE DISTRICT
Parcel Total:					\$886.40			



State of Wisconsin / Department of Natural Resources

Tony Evers , Governor

Adam N Payne , Secretary

5/22/2023

Chapter 70.114 - Aids Payment Worksheet For Tax Year 2022(Payment Year 2023) - Payment Due January 31, 2023

5980 of 7056

LEGAL DESCRIPTION: T16 R20-E S27 PT OF SESW				PARCEL NO: 1620-274-5100-00-0				CONTROL NO: 77741	
0.03	\$61.14	0.73443860	\$44.91						
				0	\$0.00	STAT	999999	STATE OF WISCONSIN	
				0.00600450	\$0.27	CNTY	59	SHEBOYGAN COUNTY	
				0.00064620	\$0.03	MUNI	59002	TOWN OF GREENBUSH	
				0.00837090	\$0.38	REG	594473	SCH D OF PLYMOUTH	
				0.00084560	\$0.04	VTAE	001100	LAKESHORE VTAE DISTRICT	
Parcel Total:					\$0.72				

LEGAL DESCRIPTION: T16 R20-E S34 PT OF NENW				PARCEL NO: 1620-342-0300-00-0				CONTROL NO: 77742	
1.01	\$1,895.45	0.73443860	\$1,392.09						
				0	\$0.00	STAT	999999	STATE OF WISCONSIN	
				0.00600450	\$8.36	CNTY	59	SHEBOYGAN COUNTY	
				0.00064620	\$0.90	MUNI	59002	TOWN OF GREENBUSH	
				0.00899310	\$12.52	REG	591631	SCH D OF ELKHART LAKE-GLENBEULAH	
				0.00084560	\$1.18	VTAE	001100	LAKESHORE VTAE DISTRICT	
Parcel Total:					\$22.96				

LEGAL DESCRIPTION: T16 R20-E S34 PT OF SENW				PARCEL NO: 1620-342-0300-00-0				CONTROL NO: 77743	
0.12	\$244.57	0.73443860	\$179.62						
				0	\$0.00	STAT	999999	STATE OF WISCONSIN	
				0.00600450	\$1.08	CNTY	59	SHEBOYGAN COUNTY	
				0.00064620	\$0.12	MUNI	59002	TOWN OF GREENBUSH	
				0.00899310	\$1.62	REG	591631	SCH D OF ELKHART LAKE-GLENBEULAH	
				0.00084560	\$0.15	VTAE	001100	LAKESHORE VTAE DISTRICT	
Parcel Total:					\$2.97				



State of Wisconsin / Department of Natural Resources

Tony Evers , Governor

Adam N Payne , Secretary

5/22/2023

Chapter 70.114 - Aids Payment Worksheet For Tax Year 2022(Payment Year 2023) - Payment Due January 31, 2023

5981 of 7056

File Number Total: \$913.05

FILE NO: W 1410 A

DATE OF PURCHASE: 03/12/2001

GRANTOR: SHEBOYGAN CO CONSERVATION AS

LEGAL DESCRIPTION: T16 R20-E S33 NESE

PARCEL NO: 085632

CONTROL NO: 85632

40 \$119,631.29 0.73443860 \$87,861.84

0 \$0.00 STAT 999999 STATE OF WISCONSIN

0.00600450 \$527.57 CNTY 59 SHEBOYGAN COUNTY

0.00064620 \$56.78 MUNI 59002 TOWN OF GREENBUSH

0.00837090 \$735.48 REG 594473 SCH D OF PLYMOUTH

0.00084560 \$74.29 VTAE 001100 LAKESHORE VTAE DISTRICT

Parcel Total: \$1,394.12

LEGAL DESCRIPTION: T16 R20-E S33 NWSE

PARCEL NO: 085633

CONTROL NO: 85633

40 \$104,639.90 0.73443860 \$76,851.58

0 \$0.00 STAT 999999 STATE OF WISCONSIN

0.00600450 \$461.46 CNTY 59 SHEBOYGAN COUNTY

0.00064620 \$49.66 MUNI 59002 TOWN OF GREENBUSH

0.00837090 \$643.32 REG 594473 SCH D OF PLYMOUTH

0.00084560 \$64.98 VTAE 001100 LAKESHORE VTAE DISTRICT

Parcel Total: \$1,219.42

File Number Total: \$2,613.54



State of Wisconsin / Department of Natural Resources

Tony Evers , Governor

Adam N Payne , Secretary

5/22/2023

Chapter 70.114 - Aids Payment Worksheet For Tax Year 2022(Payment Year 2023) - Payment Due January 31, 2023

5982 of 7056

FILE NO: W 1538 *				DATE OF PURCHASE: 02/19/2004				GRANTOR: PHILIP ZEMKE ESTATE			
LEGAL DESCRIPTION: T16 R20-E S28 PT OF NWNE				PARCEL NO: 59002-008230				CONTROL NO: 91598			
39.92	\$104,452.48	0.73443860	\$76,713.93								
				0	\$0.00	STAT	999999	STATE OF WISCONSIN			
				0.00600450	\$460.63	CNTY	59	SHEBOYGAN COUNTY			
				0.00064620	\$49.57	MUNI	59002	TOWN OF GREENBUSH			
				0.00899310	\$689.90	REG	591631	SCH D OF ELKHART LAKE-GLENBEULAH			
				0.00084560	\$64.87	VTAE	001100	LAKESHORE VTAE DISTRICT			
Parcel Total:					\$1,264.97						

LEGAL DESCRIPTION: T16 R20-E S28 PT OF SWNE				PARCEL NO: 59002-008240				CONTROL NO: 91599			
39.96	\$90,278.53	0.73443860	\$66,304.04								
				0	\$0.00	STAT	999999	STATE OF WISCONSIN			
				0.00600450	\$398.13	CNTY	59	SHEBOYGAN COUNTY			
				0.00064620	\$42.85	MUNI	59002	TOWN OF GREENBUSH			
				0.00899310	\$596.28	REG	591631	SCH D OF ELKHART LAKE-GLENBEULAH			
				0.00084560	\$56.06	VTAE	001100	LAKESHORE VTAE DISTRICT			
Parcel Total:					\$1,093.32						



State of Wisconsin / Department of Natural Resources

Tony Evers , Governor

Adam N Payne , Secretary

5/22/2023

Chapter 70.114 - Aids Payment Worksheet For Tax Year 2022(Payment Year 2023) - Payment Due January 31, 2023

5983 of 7056

LEGAL DESCRIPTION: T16 R20-E S28 NWSE	PARCEL NO: 59002-008350	CONTROL NO: 91600
---------------------------------------	-------------------------	-------------------

40	\$403,020.10	0.73443860	\$295,993.52
----	--------------	------------	--------------

0	\$0.00	STAT	999999	STATE OF WISCONSIN
---	--------	------	--------	--------------------

0.00600450	\$1,777.31	CNTY	59	SHEBOYGAN COUNTY
------------	------------	------	----	------------------

0.00064620	\$191.28	MUNI	59002	TOWN OF GREENBUSH
------------	----------	------	-------	-------------------

0.00899310	\$2,661.90	REG	591631	SCH D OF ELKHART LAKE-GLENBEULAH
------------	------------	-----	--------	----------------------------------

0.00084560	\$250.28	VTAE	001100	LAKESHORE VTAE DISTRICT
------------	----------	------	--------	-------------------------

Parcel Total:	\$4,880.77
---------------	------------

File Number Total:	\$7,239.06
--------------------	------------

Municipality Total:	\$12,769.30
---------------------	-------------



State of Wisconsin / Department of Natural Resources

Tony Evers , Governor

Adam N Payne , Secretary

5/22/2023

Chapter 70.114 - Aids Payment Worksheet For Tax Year 2022(Payment Year 2023) - Payment Due January 31, 2023

5984 of 7056

DETAIL FOR TOWN OF LYNDON, SHEBOYGAN COUNTY

Acres	Est. Adjust. Purch. Price	Level of Assessment	Adjusted Local Value	Net Gen. Tax Rate	Calc. Aid Pay Amount	Taxing Jurisdiction Type	Code	Description
FILE NO: FI 2443 *			DATE OF PURCHASE: 12/27/1995			GRANTOR: ERWIN J LAACK		
LEGAL DESCRIPTION: T14 R21-E S04 PT OF NESW				PARCEL NO: 1421-043-0100-00-0		CONTROL NO: 77624		
29.64	\$132,255.06	0.85139668	\$112,601.52					
				0	\$0.00	STAT	999999	STATE OF WISCONSIN
				0.00520490	\$586.08	CNTY	59	SHEBOYGAN COUNTY
				0.00280880	\$316.27	MUNI	59010	TOWN OF LYNDON
				0.007256	\$817.04	REG	594473	SCH D OF PLYMOUTH
				0.00073290	\$82.53	VTAE	001100	LAKESHORE VTAE DISTRICT
Parcel Total:					\$1,801.92			

LEGAL DESCRIPTION: T14 R21-E S04 PT OF NWSW				PARCEL NO: 1421-043-2600-00-0		CONTROL NO: 77625		
12.52	\$55,493.04	0.85139668	\$47,246.59					
				0	\$0.00	STAT	999999	STATE OF WISCONSIN
				0.00520490	\$245.91	CNTY	59	SHEBOYGAN COUNTY
				0.00280880	\$132.71	MUNI	59010	TOWN OF LYNDON
				0.007256	\$342.82	REG	594473	SCH D OF PLYMOUTH
				0.00073290	\$34.63	VTAE	001100	LAKESHORE VTAE DISTRICT
Parcel Total:					\$756.07			



State of Wisconsin / Department of Natural Resources

Tony Evers , Governor

Adam N Payne , Secretary

5/22/2023

Chapter 70.114 - Aids Payment Worksheet For Tax Year 2022(Payment Year 2023) - Payment Due January 31, 2023

5985 of 7056

LEGAL DESCRIPTION: T14 R21-E S04 PT OF SWSW	PARCEL NO: 1421-043-5100-00-0	CONTROL NO: 77626
---	-------------------------------	-------------------

20.64	\$86,905.47	0.85139668	\$73,991.03
-------	-------------	------------	-------------

0	\$0.00	STAT	999999	STATE OF WISCONSIN
0.00520490	\$385.11	CNTY	59	SHEBOYGAN COUNTY
0.00280880	\$207.83	MUNI	59010	TOWN OF LYNDON
0.007256	\$536.88	REG	594473	SCH D OF PLYMOUTH
0.00073290	\$54.23	VTAE	001100	LAKESHORE VTAE DISTRICT

Parcel Total:	\$1,184.05
---------------	------------

LEGAL DESCRIPTION: T14 R21-E S04 PT OF SESW	PARCEL NO: 1421-043-7600-00-0	CONTROL NO: 77627
---	-------------------------------	-------------------

2.58	\$14,744.33	0.85139668	\$12,553.28
------	-------------	------------	-------------

0	\$0.00	STAT	999999	STATE OF WISCONSIN
0.00520490	\$65.34	CNTY	59	SHEBOYGAN COUNTY
0.00280880	\$35.26	MUNI	59010	TOWN OF LYNDON
0.007256	\$91.09	REG	594473	SCH D OF PLYMOUTH
0.00073290	\$9.20	VTAE	001100	LAKESHORE VTAE DISTRICT

Parcel Total:	\$200.89
---------------	----------

File Number Total:	\$3,942.93
--------------------	------------



State of Wisconsin / Department of Natural Resources

Tony Evers , Governor

Adam N Payne , Secretary

5/22/2023

Chapter 70.114 - Aids Payment Worksheet For Tax Year 2022(Payment Year 2023) - Payment Due January 31, 2023

5986 of 7056

FILE NO: FI 2443 A				DATE OF PURCHASE: 01/08/1996				GRANTOR: ERWIN J LAACK			
LEGAL DESCRIPTION: T14 R21-E S09 PT OF NENE				PARCEL NO: 1421-091-0200-00-0				CONTROL NO: 77628			
5.49	\$39,013.29	0.85139668	\$33,215.79								
				0	\$0.00	STAT	999999	STATE OF WISCONSIN			
				0.00520490	\$172.88	CNTY	59	SHEBOYGAN COUNTY			
				0.00280880	\$93.30	MUNI	59010	TOWN OF LYNDON			
				0.007256	\$241.01	REG	594473	SCH D OF PLYMOUTH			
				0.00073290	\$24.34	VTAE	001100	LAKESHORE VTAE DISTRICT			
				Parcel Total:		\$531.53					

				File Number Total:		\$531.53					
--	--	--	--	--------------------	--	----------	--	--	--	--	--

FILE NO: FI 2502 *				DATE OF PURCHASE: 11/25/1996				GRANTOR: BYRON W WILLIAMS			
LEGAL DESCRIPTION: T14 R21-E S05 PT OF SENW				PARCEL NO: 121221				CONTROL NO: 77517			
10.02	\$20,233.10	0.85139668	\$17,226.39								
				0	\$0.00	STAT	999999	STATE OF WISCONSIN			
				0.00520490	\$89.66	CNTY	59	SHEBOYGAN COUNTY			
				0.00280880	\$48.39	MUNI	59010	TOWN OF LYNDON			
				0.007256	\$125.00	REG	594473	SCH D OF PLYMOUTH			
				0.00073290	\$12.63	VTAE	001100	LAKESHORE VTAE DISTRICT			
				Parcel Total:		\$275.68					

				File Number Total:		\$275.68					
--	--	--	--	--------------------	--	----------	--	--	--	--	--



State of Wisconsin / Department of Natural Resources

Tony Evers , Governor

Adam N Payne , Secretary

5/22/2023

Chapter 70.114 - Aids Payment Worksheet For Tax Year 2022(Payment Year 2023) - Payment Due January 31, 2023

5987 of 7056

FILE NO: FI 2506 *				DATE OF PURCHASE: 11/04/1996				GRANTOR: GEORGE R GROHOWSKI			
LEGAL DESCRIPTION: T14 R21-E S09 PT OF NWNW				PARCEL NO: 1421-092-2600-00-0				CONTROL NO: 77317			
8.81	\$118,519.69	0.85139668	\$100,907.27								
				0	\$0.00	STAT	999999	STATE OF WISCONSIN			
				0.00520490	\$525.21	CNTY	59	SHEBOYGAN COUNTY			
				0.00280880	\$283.43	MUNI	59010	TOWN OF LYNDON			
				0.007256	\$732.19	REG	594473	SCH D OF PLYMOUTH			
				0.00073290	\$73.96	VTAE	001100	LAKESHORE VTAE DISTRICT			
Parcel Total:					\$1,614.79						

LEGAL DESCRIPTION: T14 R21-E S09 PT OF NENW				PARCEL NO: 1421-092-2600-00-0				CONTROL NO: 77318			
0.03	\$403.59	0.85139668	\$343.61								
				0	\$0.00	STAT	999999	STATE OF WISCONSIN			
				0.00520490	\$1.79	CNTY	59	SHEBOYGAN COUNTY			
				0.00280880	\$0.97	MUNI	59010	TOWN OF LYNDON			
				0.007256	\$2.49	REG	594473	SCH D OF PLYMOUTH			
				0.00073290	\$0.25	VTAE	001100	LAKESHORE VTAE DISTRICT			
Parcel Total:					\$5.50						

File Number Total:					\$1,620.29						
--------------------	--	--	--	--	------------	--	--	--	--	--	--



State of Wisconsin / Department of Natural Resources

Tony Evers , Governor

Adam N Payne , Secretary

5/22/2023

Chapter 70.114 - Aids Payment Worksheet For Tax Year 2022(Payment Year 2023) - Payment Due January 31, 2023

5988 of 7056

FILE NO: FI 2551 *				DATE OF PURCHASE: 11/12/1997				GRANTOR: EUGENE WEBER			
LEGAL DESCRIPTION: T14 R21-E S05 PT OF SESW				PARCEL NO: 121320				CONTROL NO: 80118			
23.63	\$112,704.52	0.85139668	\$95,956.25								
				0	\$0.00	STAT	999999	STATE OF WISCONSIN			
				0.00520490	\$499.44	CNTY	59	SHEBOYGAN COUNTY			
				0.00280880	\$269.52	MUNI	59010	TOWN OF LYNDON			
				0.007256	\$696.26	REG	594473	SCH D OF PLYMOUTH			
				0.00073290	\$70.33	VTAE	001100	LAKESHORE VTAE DISTRICT			
Parcel Total:					\$1,535.55						

LEGAL DESCRIPTION: T14 R21-E S05 E1/2 NWSW				PARCEL NO: 121270				CONTROL NO: 80119			
20	\$59,401.08	0.85139668	\$50,573.88								
				0	\$0.00	STAT	999999	STATE OF WISCONSIN			
				0.00520490	\$263.23	CNTY	59	SHEBOYGAN COUNTY			
				0.00280880	\$142.05	MUNI	59010	TOWN OF LYNDON			
				0.007256	\$366.97	REG	594473	SCH D OF PLYMOUTH			
				0.00073290	\$37.07	VTAE	001100	LAKESHORE VTAE DISTRICT			
Parcel Total:					\$809.32						



State of Wisconsin / Department of Natural Resources

Tony Evers , Governor

Adam N Payne , Secretary

5/22/2023

Chapter 70.114 - Aids Payment Worksheet For Tax Year 2022(Payment Year 2023) - Payment Due January 31, 2023

5989 of 7056

LEGAL DESCRIPTION: T14 R21-E S05 NESW	PARCEL NO: 121260	CONTROL NO: 80120
---------------------------------------	-------------------	-------------------

40	\$114,737.06	0.85139668	\$97,686.76	
----	--------------	------------	-------------	--

0	\$0.00	STAT	999999	STATE OF WISCONSIN
0.00520490	\$508.45	CNTY	59	SHEBOYGAN COUNTY
0.00280880	\$274.38	MUNI	59010	TOWN OF LYNDON
0.007256	\$708.82	REG	594473	SCH D OF PLYMOUTH
0.00073290	\$71.60	VTAE	001100	LAKESHORE VTAE DISTRICT

Parcel Total:	\$1,563.25
---------------	------------

File Number Total:	\$3,908.12
--------------------	------------

FILE NO: FI 2816 *	DATE OF PURCHASE: 12/15/2005	GRANTOR: Robert H Bein
--------------------	------------------------------	------------------------

LEGAL DESCRIPTION: T14 R21-E S05 PT OF NWSW	PARCEL NO: 5901012-1280	CONTROL NO: 96842
---	-------------------------	-------------------

20	\$96,805.42	0.85139668	\$82,419.82	
----	-------------	------------	-------------	--

0	\$0.00	STAT	999999	STATE OF WISCONSIN
0.00520490	\$428.99	CNTY	59	SHEBOYGAN COUNTY
0.00280880	\$231.50	MUNI	59010	TOWN OF LYNDON
0.007256	\$598.04	REG	594473	SCH D OF PLYMOUTH
0.00073290	\$60.41	VTAE	001100	LAKESHORE VTAE DISTRICT

Parcel Total:	\$1,318.94
---------------	------------



State of Wisconsin / Department of Natural Resources

Tony Evers , Governor

Adam N Payne , Secretary

5/22/2023

Chapter 70.114 - Aids Payment Worksheet For Tax Year 2022(Payment Year 2023) - Payment Due January 31, 2023

5990 of 7056

LEGAL DESCRIPTION: T14 R21-E S05 PT OF SWSW				PARCEL NO: 5901012-1290				CONTROL NO: 96843	
17.55	\$199,440.29	0.85139668	\$169,802.80						
				0	\$0.00	STAT	999999	STATE OF WISCONSIN	
				0.00520490	\$883.80	CNTY	59	SHEBOYGAN COUNTY	
				0.00280880	\$476.94	MUNI	59010	TOWN OF LYNDON	
				0.007256	\$1,232.09	REG	594473	SCH D OF PLYMOUTH	
				0.00073290	\$124.45	VTAE	001100	LAKESHORE VTAE DISTRICT	
Parcel Total:					\$2,717.28				

LEGAL DESCRIPTION: T14 R21-E S06 PT OF NESW				PARCEL NO: 5901012-1490				CONTROL NO: 96844	
35.87	\$194,451.17	0.85139668	\$165,555.08						
				0	\$0.00	STAT	999999	STATE OF WISCONSIN	
				0.00520490	\$861.69	CNTY	59	SHEBOYGAN COUNTY	
				0.00280880	\$465.01	MUNI	59010	TOWN OF LYNDON	
				0.007256	\$1,201.27	REG	594473	SCH D OF PLYMOUTH	
				0.00073290	\$121.34	VTAE	001100	LAKESHORE VTAE DISTRICT	
Parcel Total:					\$2,649.31				

LEGAL DESCRIPTION: T14 R21-E S06 PT OF SESW				PARCEL NO: 5901012-1510				CONTROL NO: 96845	
3.03	\$6,002.53	0.85139668	\$5,110.53						
				0	\$0.00	STAT	999999	STATE OF WISCONSIN	
				0.00520490	\$26.60	CNTY	59	SHEBOYGAN COUNTY	
				0.00280880	\$14.35	MUNI	59010	TOWN OF LYNDON	
				0.007256	\$37.08	REG	594473	SCH D OF PLYMOUTH	
				0.00073290	\$3.75	VTAE	001100	LAKESHORE VTAE DISTRICT	
Parcel Total:					\$81.78				



State of Wisconsin / Department of Natural Resources

Tony Evers , Governor

Adam N Payne , Secretary

5/22/2023

Chapter 70.114 - Aids Payment Worksheet For Tax Year 2022(Payment Year 2023) - Payment Due January 31, 2023

5991 of 7056

LEGAL DESCRIPTION: T14 R21-E S06 NESE	PARCEL NO: 5901012-1530	CONTROL NO: 96846
---------------------------------------	-------------------------	-------------------

40	\$108,420.70	0.85139668	\$92,309.02	
----	--------------	------------	-------------	--

0	\$0.00	STAT	999999	STATE OF WISCONSIN
0.00520490	\$480.46	CNTY	59	SHEBOYGAN COUNTY
0.00280880	\$259.28	MUNI	59010	TOWN OF LYNDON
0.007256	\$669.80	REG	594473	SCH D OF PLYMOUTH
0.00073290	\$67.66	VTAE	001100	LAKESHORE VTAE DISTRICT

Parcel Total:	\$1,477.20
---------------	------------

LEGAL DESCRIPTION: T14 R21-E S06 PT OF NWSE	PARCEL NO: 5901012-1540	CONTROL NO: 96847
---	-------------------------	-------------------

30	\$44,253.27	0.85139668	\$37,677.08	
----	-------------	------------	-------------	--

0	\$0.00	STAT	999999	STATE OF WISCONSIN
0.00520490	\$196.10	CNTY	59	SHEBOYGAN COUNTY
0.00280880	\$105.83	MUNI	59010	TOWN OF LYNDON
0.007256	\$273.39	REG	594473	SCH D OF PLYMOUTH
0.00073290	\$27.61	VTAE	001100	LAKESHORE VTAE DISTRICT

Parcel Total:	\$602.93
---------------	----------

LEGAL DESCRIPTION: T14 R21-E S06 PT OF SWSE	PARCEL NO: 5901012-1550	CONTROL NO: 96848
---	-------------------------	-------------------

7.46	\$17,867.52	0.85139668	\$15,212.35	
------	-------------	------------	-------------	--

0	\$0.00	STAT	999999	STATE OF WISCONSIN
0.00520490	\$79.18	CNTY	59	SHEBOYGAN COUNTY
0.00280880	\$42.73	MUNI	59010	TOWN OF LYNDON
0.007256	\$110.38	REG	594473	SCH D OF PLYMOUTH
0.00073290	\$11.15	VTAE	001100	LAKESHORE VTAE DISTRICT

Parcel Total:	\$243.44
---------------	----------



State of Wisconsin / Department of Natural Resources

Tony Evers , Governor

Adam N Payne , Secretary

5/22/2023

Chapter 70.114 - Aids Payment Worksheet For Tax Year 2022(Payment Year 2023) - Payment Due January 31, 2023

5992 of 7056

File Number Total: \$9,090.88

FILE NO: FI 2872 * DATE OF PURCHASE: 07/06/2007 GRANTOR: DREWRY FARMS, INC

LEGAL DESCRIPTION: T14 R21-E S10 NWNW PARCEL NO: 59010-122310 CONTROL NO: 97734

40 \$146,128.64 0.85139668 \$124,413.44

0	\$0.00	STAT	999999	STATE OF WISCONSIN
0.00520490	\$647.56	CNTY	59	SHEBOYGAN COUNTY
0.00280880	\$349.45	MUNI	59010	TOWN OF LYNDON
0.007256	\$902.75	REG	594473	SCH D OF PLYMOUTH
0.00073290	\$91.19	VTAE	001100	LAKESHORE VTAE DISTRICT

Parcel Total: \$1,990.95

File Number Total: \$1,990.95

FILE NO: FI 2883 * DATE OF PURCHASE: 12/05/2007 GRANTOR: BUSCH REVOCABLE TRUST

LEGAL DESCRIPTION: T14 R21-E S10 SENW PARCEL NO: 59010122350 CONTROL NO: 98174

40 \$146,111.59 0.85139668 \$124,398.93

0	\$0.00	STAT	999999	STATE OF WISCONSIN
0.00520490	\$647.48	CNTY	59	SHEBOYGAN COUNTY
0.00280880	\$349.41	MUNI	59010	TOWN OF LYNDON
0.007256	\$902.64	REG	594473	SCH D OF PLYMOUTH
0.00073290	\$91.18	VTAE	001100	LAKESHORE VTAE DISTRICT

Parcel Total: \$1,990.71



State of Wisconsin / Department of Natural Resources

Tony Evers , Governor

Adam N Payne , Secretary

5/22/2023

Chapter 70.114 - Aids Payment Worksheet For Tax Year 2022(Payment Year 2023) - Payment Due January 31, 2023

5993 of 7056

LEGAL DESCRIPTION: T14 R21-E S10 PT OF NENW	PARCEL NO: 59010122290	CONTROL NO: 98175
---	------------------------	-------------------

36.76	\$134,309.27	0.85139668	\$114,350.47	
-------	--------------	------------	--------------	--

0	\$0.00	STAT	999999	STATE OF WISCONSIN
0.00520490	\$595.18	CNTY	59	SHEBOYGAN COUNTY
0.00280880	\$321.19	MUNI	59010	TOWN OF LYNDON
0.007256	\$829.73	REG	594473	SCH D OF PLYMOUTH
0.00073290	\$83.81	VTAE	001100	LAKESHORE VTAE DISTRICT

Parcel Total:	\$1,829.91
---------------	------------

File Number Total:	\$3,820.62
--------------------	------------

FILE NO: FI 2891 *	DATE OF PURCHASE: 07/14/2008	GRANTOR: Clarence D Drewry
--------------------	------------------------------	----------------------------

LEGAL DESCRIPTION: T14 R21-E S09 PT OF NENE	PARCEL NO: 59010122010	CONTROL NO: 100600
---	------------------------	--------------------

34.51	\$115,864.07	0.85139668	\$98,646.29	
-------	--------------	------------	-------------	--

0	\$0.00	STAT	999999	STATE OF WISCONSIN
0.00520490	\$513.44	CNTY	59	SHEBOYGAN COUNTY
0.00280880	\$277.08	MUNI	59010	TOWN OF LYNDON
0.007256	\$715.78	REG	594473	SCH D OF PLYMOUTH
0.00073290	\$72.30	VTAE	001100	LAKESHORE VTAE DISTRICT

Parcel Total:	\$1,578.60
---------------	------------



State of Wisconsin / Department of Natural Resources

Tony Evers , Governor

Adam N Payne , Secretary

5/22/2023

Chapter 70.114 - Aids Payment Worksheet For Tax Year 2022(Payment Year 2023) - Payment Due January 31, 2023

5994 of 7056

LEGAL DESCRIPTION: T14 R21-E S10 PT OF SWNW	PARCEL NO: 59010122340	CONTROL NO: 100601
---	------------------------	--------------------

15	\$50,361.09	0.85139668	\$42,877.26
----	-------------	------------	-------------

0	\$0.00	STAT	999999	STATE OF WISCONSIN
0.00520490	\$223.17	CNTY	59	SHEBOYGAN COUNTY
0.00280880	\$120.43	MUNI	59010	TOWN OF LYNDON
0.007256	\$311.12	REG	594473	SCH D OF PLYMOUTH
0.00073290	\$31.43	VTAE	001100	LAKESHORE VTAE DISTRICT

Parcel Total:	\$686.15
---------------	----------

File Number Total:	\$2,264.75
--------------------	------------

FILE NO: FM 10001 *	DATE OF PURCHASE: 08/29/2008	GRANTOR: Drewry Farms
---------------------	------------------------------	-----------------------

LEGAL DESCRIPTION: T14 R21-E S10 PT OF SWNE	PARCEL NO: 59010122270	CONTROL NO: 100320
---	------------------------	--------------------

34.76	\$132,263.88	0.85139668	\$112,609.03
-------	--------------	------------	--------------

0	\$0.00	STAT	999999	STATE OF WISCONSIN
0.00520490	\$586.12	CNTY	59	SHEBOYGAN COUNTY
0.00280880	\$316.30	MUNI	59010	TOWN OF LYNDON
0.007256	\$817.09	REG	594473	SCH D OF PLYMOUTH
0.00073290	\$82.53	VTAE	001100	LAKESHORE VTAE DISTRICT

Parcel Total:	\$1,802.04
---------------	------------



State of Wisconsin / Department of Natural Resources

Tony Evers , Governor

Adam N Payne , Secretary

5/22/2023

Chapter 70.114 - Aids Payment Worksheet For Tax Year 2022(Payment Year 2023) - Payment Due January 31, 2023

5995 of 7056

LEGAL DESCRIPTION: T14 R21-E S10 PT OF SENE	PARCEL NO: 59010122280	CONTROL NO: 100321
---	------------------------	--------------------

2.19	\$8,333.08	0.85139668	\$7,094.76	
------	------------	------------	------------	--

0	\$0.00	STAT	999999	STATE OF WISCONSIN
0.00520490	\$36.93	CNTY	59	SHEBOYGAN COUNTY
0.00280880	\$19.93	MUNI	59010	TOWN OF LYNDON
0.007256	\$51.48	REG	594473	SCH D OF PLYMOUTH
0.00073290	\$5.20	VTAE	001100	LAKESHORE VTAE DISTRICT

Parcel Total:	\$113.54
---------------	----------

File Number Total:	\$1,915.58
--------------------	------------

FILE NO: FM 10032 *	DATE OF PURCHASE: 05/11/2009	GRANTOR: Darwin Laack
---------------------	------------------------------	-----------------------

LEGAL DESCRIPTION: T14 R21-E S10 PT OF SWNW	PARCEL NO: 59010122320	CONTROL NO: 106340
---	------------------------	--------------------

20	\$55,849.35	0.85139668	\$47,549.95	
----	-------------	------------	-------------	--

0	\$0.00	STAT	999999	STATE OF WISCONSIN
0.00520490	\$247.49	CNTY	59	SHEBOYGAN COUNTY
0.00280880	\$133.56	MUNI	59010	TOWN OF LYNDON
0.007256	\$345.02	REG	594473	SCH D OF PLYMOUTH
0.00073290	\$34.85	VTAE	001100	LAKESHORE VTAE DISTRICT

Parcel Total:	\$760.92
---------------	----------

File Number Total:	\$760.92
--------------------	----------



State of Wisconsin / Department of Natural Resources

Tony Evers , Governor

Adam N Payne , Secretary

5/22/2023

Chapter 70.114 - Aids Payment Worksheet For Tax Year 2022(Payment Year 2023) - Payment Due January 31, 2023

5996 of 7056

FILE NO: FM 10086 *				DATE OF PURCHASE: 07/23/2014				GRANTOR: Helen Kestell			
LEGAL DESCRIPTION: T14 R21-E S10 PT OF SWSE				PARCEL NO: 59010122430				CONTROL NO: 114841			
13	\$11,182.08	0.85139668	\$9,520.39								
				0	\$0.00	STAT	999999	STATE OF WISCONSIN			
				0.00520490	\$49.55	CNTY	59	SHEBOYGAN COUNTY			
				0.00280880	\$26.74	MUNI	59010	TOWN OF LYNDON			
				0.007256	\$69.08	REG	594473	SCH D OF PLYMOUTH			
				0.00073290	\$6.98	VTAE	001100	LAKESHORE VTAE DISTRICT			
				0.002061	\$19.62	SEWR	597120	LYNDON SANITARY DISTRICT #1			
Parcel Total:					\$171.97						

LEGAL DESCRIPTION: T14 R21-E S10 PT OF NWSE				PARCEL NO: 59010122410				CONTROL NO: 114842			
13	\$17,747.70	0.85139668	\$15,110.34								
				0	\$0.00	STAT	999999	STATE OF WISCONSIN			
				0.00520490	\$78.65	CNTY	59	SHEBOYGAN COUNTY			
				0.00280880	\$42.44	MUNI	59010	TOWN OF LYNDON			
				0.007256	\$109.64	REG	594473	SCH D OF PLYMOUTH			
				0.00073290	\$11.07	VTAE	001100	LAKESHORE VTAE DISTRICT			
				0.002061	\$31.14	SEWR	597120	LYNDON SANITARY DISTRICT #1			
Parcel Total:					\$272.94						

File Number Total:					\$444.91						
--------------------	--	--	--	--	----------	--	--	--	--	--	--



State of Wisconsin / Department of Natural Resources

Tony Evers , Governor

Adam N Payne , Secretary

5/22/2023

Chapter 70.114 - Aids Payment Worksheet For Tax Year 2022(Payment Year 2023) - Payment Due January 31, 2023

5997 of 7056

FILE NO: W 1263 *	DATE OF PURCHASE: 11/21/1996	GRANTOR: DARLENE L WRIGHT
LEGAL DESCRIPTION: T14 R21-E S18 NWSE	PARCEL NO: 124560	CONTROL NO: 77470

40.39	\$226,008.04	0.85139668	\$192,422.49
-------	--------------	------------	--------------

0	\$0.00	STAT	999999	STATE OF WISCONSIN
---	--------	------	--------	--------------------

0.00520490	\$1,001.54	CNTY	59	SHEBOYGAN COUNTY
------------	------------	------	----	------------------

0.00280880	\$540.48	MUNI	59010	TOWN OF LYNDON
------------	----------	------	-------	----------------

0.007256	\$1,396.22	REG	594473	SCH D OF PLYMOUTH
----------	------------	-----	--------	-------------------

0.00073290	\$141.03	VTAE	001100	LAKESHORE VTAE DISTRICT
------------	----------	------	--------	-------------------------

Parcel Total:	\$3,079.27
---------------	------------

File Number Total:	\$3,079.27
--------------------	------------

Municipality Total:	\$33,646.43
---------------------	-------------



State of Wisconsin / Department of Natural Resources

Tony Evers , Governor

Adam N Payne , Secretary

5/22/2023

Chapter 70.114 - Aids Payment Worksheet For Tax Year 2022(Payment Year 2023) - Payment Due January 31, 2023

5998 of 7056

DETAIL FOR TOWN OF MITCHELL, SHEBOYGAN COUNTY

Acres	Est. Adjust. Purch. Price	Level of Assessment	Adjusted Local Value	Net Gen. Tax Rate	Calc. Aid Pay Amount	Taxing Jurisdiction Type	Code	Description
FILE NO: FI 2686 *			DATE OF PURCHASE: 04/17/2001			GRANTOR: WINDWAY CAPITAL CORP.		
LEGAL DESCRIPTION: T14 R20-E S01 PT OF SWNE				PARCEL NO: PT 150560		CONTROL NO: 85880		
3.27	\$30,542.15	0.72705670	\$22,205.87					
				0	\$0.00	STAT	999999	STATE OF WISCONSIN
				0.00600540	\$133.36	CNTY	59	SHEBOYGAN COUNTY
				0.00279480	\$62.06	MUNI	59012	TOWN OF MITCHELL
				0.008372	\$185.91	REG	594473	SCH D OF PLYMOUTH
				0.00084570	\$18.78	VTAE	001100	LAKESHORE VTAE DISTRICT
Parcel Total:					\$400.11			

LEGAL DESCRIPTION: T14 R20-E S01 PT OF SENW				PARCEL NO: PT 150700		CONTROL NO: 85881		
5.92	\$55,542.73	0.72705670	\$40,382.71					
				0	\$0.00	STAT	999999	STATE OF WISCONSIN
				0.00600540	\$242.51	CNTY	59	SHEBOYGAN COUNTY
				0.00279480	\$112.86	MUNI	59012	TOWN OF MITCHELL
				0.008372	\$338.08	REG	594473	SCH D OF PLYMOUTH
				0.00084570	\$34.15	VTAE	001100	LAKESHORE VTAE DISTRICT
Parcel Total:					\$727.60			



State of Wisconsin / Department of Natural Resources

Tony Evers , Governor

Adam N Payne , Secretary

5/22/2023

Chapter 70.114 - Aids Payment Worksheet For Tax Year 2022(Payment Year 2023) - Payment Due January 31, 2023

5999 of 7056

LEGAL DESCRIPTION: T14 R20-E S01 PT OF NESW	PARCEL NO: 150740, 150800	CONTROL NO: 85882
---	---------------------------	-------------------

10.05	\$98,064.22	0.72705670	\$71,298.25
-------	-------------	------------	-------------

0	\$0.00	STAT	999999	STATE OF WISCONSIN
0.00600540	\$428.17	CNTY	59	SHEBOYGAN COUNTY
0.00279480	\$199.27	MUNI	59012	TOWN OF MITCHELL
0.008372	\$596.91	REG	594473	SCH D OF PLYMOUTH
0.00084570	\$60.30	VTAE	001100	LAKESHORE VTAE DISTRICT

Parcel Total:	\$1,284.65
---------------	------------

LEGAL DESCRIPTION: T14 R20-E S01 PT OF NWSE	PARCEL NO: PT 151120	CONTROL NO: 85883
---	----------------------	-------------------

5.76	\$53,032.00	0.72705670	\$38,557.27
------	-------------	------------	-------------

0	\$0.00	STAT	999999	STATE OF WISCONSIN
0.00600540	\$231.55	CNTY	59	SHEBOYGAN COUNTY
0.00279480	\$107.76	MUNI	59012	TOWN OF MITCHELL
0.008372	\$322.80	REG	594473	SCH D OF PLYMOUTH
0.00084570	\$32.61	VTAE	001100	LAKESHORE VTAE DISTRICT

Parcel Total:	\$694.72
---------------	----------

File Number Total:	\$3,107.08
--------------------	------------



State of Wisconsin / Department of Natural Resources

Tony Evers , Governor

Adam N Payne , Secretary

5/22/2023

Chapter 70.114 - Aids Payment Worksheet For Tax Year 2022(Payment Year 2023) - Payment Due January 31, 2023

6000 of 7056

FILE NO: FI 2686 A				DATE OF PURCHASE: 11/27/2001				GRANTOR: WINDWAY CAPITAL CORP.			
LEGAL DESCRIPTION: T14 R20-E S01 PT OF SWNE				PARCEL NO: PTS 150561,-560,-602				CONTROL NO: 85884			
36.73	\$378,129.35	0.72705670	\$274,921.48								
				0	\$0.00	STAT	999999	STATE OF WISCONSIN			
				0.00600540	\$1,651.01	CNTY	59	SHEBOYGAN COUNTY			
				0.00279480	\$768.36	MUNI	59012	TOWN OF MITCHELL			
				0.008372	\$2,301.65	REG	594473	SCH D OF PLYMOUTH			
				0.00084570	\$232.49	VTAE	001100	LAKESHORE VTAE DISTRICT			
Parcel Total:					\$4,953.51						

LEGAL DESCRIPTION: T14 R20-E S01 PT OF SENE				PARCEL NO: 150600, PT 150602				CONTROL NO: 85885			
35.43	\$202,527.24	0.72705670	\$147,248.79								
				0	\$0.00	STAT	999999	STATE OF WISCONSIN			
				0.00600540	\$884.29	CNTY	59	SHEBOYGAN COUNTY			
				0.00279480	\$411.54	MUNI	59012	TOWN OF MITCHELL			
				0.008372	\$1,232.77	REG	594473	SCH D OF PLYMOUTH			
				0.00084570	\$124.52	VTAE	001100	LAKESHORE VTAE DISTRICT			
Parcel Total:					\$2,653.12						



State of Wisconsin / Department of Natural Resources

Tony Evers , Governor

Adam N Payne , Secretary

5/22/2023

Chapter 70.114 - Aids Payment Worksheet For Tax Year 2022(Payment Year 2023) - Payment Due January 31, 2023

6001 of 7056

LEGAL DESCRIPTION: T14 R20-E S01 PT OF SENW	PARCEL NO: PTS 150602,-700	CONTROL NO: 85886
---	----------------------------	-------------------

18.4	\$106,858.56	0.72705670	\$77,692.23
------	--------------	------------	-------------

0	\$0.00	STAT	999999	STATE OF WISCONSIN
0.00600540	\$466.57	CNTY	59	SHEBOYGAN COUNTY
0.00279480	\$217.14	MUNI	59012	TOWN OF MITCHELL
0.008372	\$650.44	REG	594473	SCH D OF PLYMOUTH
0.00084570	\$65.70	VTAE	001100	LAKESHORE VTAE DISTRICT

Parcel Total:	\$1,399.85
---------------	------------

LEGAL DESCRIPTION: T14 R20-E S01 PT OF NWSE	PARCEL NO: 151121, -0561, -1120	CONTROL NO: 85887
---	---------------------------------	-------------------

6.28	\$73,141.57	0.72705670	\$53,178.07
------	-------------	------------	-------------

0	\$0.00	STAT	999999	STATE OF WISCONSIN
0.00600540	\$319.36	CNTY	59	SHEBOYGAN COUNTY
0.00279480	\$148.62	MUNI	59012	TOWN OF MITCHELL
0.008372	\$445.21	REG	594473	SCH D OF PLYMOUTH
0.00084570	\$44.97	VTAE	001100	LAKESHORE VTAE DISTRICT

Parcel Total:	\$958.16
---------------	----------

LEGAL DESCRIPTION: T14 R20-E S01 PT OF NESE	PARCEL NO: 150980, -1020, -1060	CONTROL NO: 85888
---	---------------------------------	-------------------

13.41	\$281,245.96	0.72705670	\$204,481.76
-------	--------------	------------	--------------

0	\$0.00	STAT	999999	STATE OF WISCONSIN
0.00600540	\$1,228.00	CNTY	59	SHEBOYGAN COUNTY
0.00279480	\$571.49	MUNI	59012	TOWN OF MITCHELL
0.008372	\$1,711.92	REG	594473	SCH D OF PLYMOUTH
0.00084570	\$172.92	VTAE	001100	LAKESHORE VTAE DISTRICT

Parcel Total:	\$3,684.33
---------------	------------



State of Wisconsin / Department of Natural Resources

Tony Evers , Governor

Adam N Payne , Secretary

5/22/2023

Chapter 70.114 - Aids Payment Worksheet For Tax Year 2022(Payment Year 2023) - Payment Due January 31, 2023

6002 of 7056

File Number Total: \$13,648.97

FILE NO: SF 93 * DATE OF PURCHASE: 03/08/1993 GRANTOR: FRANCIS DWYER

LEGAL DESCRIPTION: T14 R20-E S17 SWSW PARCEL NO: T6-17-3-3 CONTROL NO: 71443

40 \$100,468.37 0.72705670 \$73,046.20

0 \$0.00 STAT 999999 STATE OF WISCONSIN

0.00600540 \$438.67 CNTY 59 SHEBOYGAN COUNTY

0.00279480 \$204.15 MUNI 59012 TOWN OF MITCHELL

0.009079 \$663.19 REG 200910 SCH D OF CAMPBELLSPORT

0.00084570 \$61.77 VTAE 001100 LAKESHORE VTAE DISTRICT

Parcel Total: \$1,367.78

LEGAL DESCRIPTION: T14 R20-E S17 SESW PARCEL NO: T6-17-4-3 CONTROL NO: 71444

40 \$83,268.52 0.72705670 \$60,540.94

0 \$0.00 STAT 999999 STATE OF WISCONSIN

0.00600540 \$363.57 CNTY 59 SHEBOYGAN COUNTY

0.00279480 \$169.20 MUNI 59012 TOWN OF MITCHELL

0.009079 \$549.65 REG 200910 SCH D OF CAMPBELLSPORT

0.00084570 \$51.20 VTAE 001100 LAKESHORE VTAE DISTRICT

Parcel Total: \$1,133.62



State of Wisconsin / Department of Natural Resources

Tony Evers , Governor

Adam N Payne , Secretary

5/22/2023

Chapter 70.114 - Aids Payment Worksheet For Tax Year 2022(Payment Year 2023) - Payment Due January 31, 2023

6003 of 7056

LEGAL DESCRIPTION: T14 R20-E S17 SWSE	PARCEL NO: T6-17-4-3-4.04	CONTROL NO: 71445
---------------------------------------	---------------------------	-------------------

40 \$142,219.34 0.72705670 \$103,401.53

0	\$0.00	STAT	999999	STATE OF WISCONSIN
0.00600540	\$620.97	CNTY	59	SHEBOYGAN COUNTY
0.00279480	\$288.99	MUNI	59012	TOWN OF MITCHELL
0.009079	\$938.78	REG	200910	SCH D OF CAMPBELLSPORT
0.00084570	\$87.44	VTAE	001100	LAKESHORE VTAE DISTRICT

Parcel Total: \$1,936.18

LEGAL DESCRIPTION: T14 R20-E S17 PT OF SESE	PARCEL NO: T6-17-4-3-4.04	CONTROL NO: 71446
---	---------------------------	-------------------

15.28 \$54,327.11 0.72705670 \$39,498.89

0	\$0.00	STAT	999999	STATE OF WISCONSIN
0.00600540	\$237.21	CNTY	59	SHEBOYGAN COUNTY
0.00279480	\$110.39	MUNI	59012	TOWN OF MITCHELL
0.009079	\$358.61	REG	200910	SCH D OF CAMPBELLSPORT
0.00084570	\$33.40	VTAE	001100	LAKESHORE VTAE DISTRICT

Parcel Total: \$739.61

LEGAL DESCRIPTION: T14 R20-E S19 PT OF NENE	PARCEL NO: T6-19-1.11	CONTROL NO: 71447
---	-----------------------	-------------------

13.93 \$33,123.87 0.72705670 \$24,082.93

0	\$0.00	STAT	999999	STATE OF WISCONSIN
0.00600540	\$144.63	CNTY	59	SHEBOYGAN COUNTY
0.00279480	\$67.31	MUNI	59012	TOWN OF MITCHELL
0.009079	\$218.65	REG	200910	SCH D OF CAMPBELLSPORT
0.00084570	\$20.37	VTAE	001100	LAKESHORE VTAE DISTRICT

Parcel Total: \$450.96



State of Wisconsin / Department of Natural Resources

Tony Evers , Governor

Adam N Payne , Secretary

5/22/2023

Chapter 70.114 - Aids Payment Worksheet For Tax Year 2022(Payment Year 2023) - Payment Due January 31, 2023

6004 of 7056

LEGAL DESCRIPTION: T14 R20-E S20 PT OF NWNE				PARCEL NO: T6-20-1.02,1.11				CONTROL NO: 71448	
28.95	\$130,957.42	0.72705670	\$95,213.47	0	\$0.00	STAT	999999	STATE OF WISCONSIN	
				0.00600540	\$571.80	CNTY	59	SHEBOYGAN COUNTY	
				0.00279480	\$266.11	MUNI	59012	TOWN OF MITCHELL	
				0.009079	\$864.44	REG	200910	SCH D OF CAMPBELLSPORT	
				0.00084570	\$80.52	VTAE	001100	LAKESHORE VTAE DISTRICT	
Parcel Total:				\$1,782.87					

LEGAL DESCRIPTION: T14 R20-E S20 NENW				PARCEL NO: T6-20-2.01/2.11				CONTROL NO: 71449	
40	\$77,592.79	0.72705670	\$56,414.36	0	\$0.00	STAT	999999	STATE OF WISCONSIN	
				0.00600540	\$338.79	CNTY	59	SHEBOYGAN COUNTY	
				0.00279480	\$157.67	MUNI	59012	TOWN OF MITCHELL	
				0.009079	\$512.19	REG	200910	SCH D OF CAMPBELLSPORT	
				0.00084570	\$47.71	VTAE	001100	LAKESHORE VTAE DISTRICT	
Parcel Total:				\$1,056.36					

LEGAL DESCRIPTION: T14 R20-E S20 NWNW				PARCEL NO: T6-20-2-2				CONTROL NO: 71452	
40	\$80,157.26	0.72705670	\$58,278.87	0	\$0.00	STAT	999999	STATE OF WISCONSIN	
				0.00600540	\$349.99	CNTY	59	SHEBOYGAN COUNTY	
				0.00279480	\$162.88	MUNI	59012	TOWN OF MITCHELL	
				0.009079	\$529.11	REG	200910	SCH D OF CAMPBELLSPORT	
				0.00084570	\$49.28	VTAE	001100	LAKESHORE VTAE DISTRICT	
Parcel Total:				\$1,091.26					



State of Wisconsin / Department of Natural Resources

Tony Evers , Governor

Adam N Payne , Secretary

5/22/2023

Chapter 70.114 - Aids Payment Worksheet For Tax Year 2022(Payment Year 2023) - Payment Due January 31, 2023

6005 of 7056

LEGAL DESCRIPTION: T14 R20-E S20 PT OF NENE				PARCEL NO: 084609				CONTROL NO: 84609			
0.3	\$749.34	0.72705670	\$544.82								
				0	\$0.00	STAT	999999	STATE OF WISCONSIN			
				0.00600540	\$3.27	CNTY	59	SHEBOYGAN COUNTY			
				0.00279480	\$1.52	MUNI	59012	TOWN OF MITCHELL			
				0.009079	\$4.95	REG	200910	SCH D OF CAMPBELLSPORT			
				0.00084570	\$0.46	VTAE	001100	LAKESHORE VTAE DISTRICT			
Parcel Total:					\$10.20						

File Number Total:					\$9,568.84						
--------------------	--	--	--	--	------------	--	--	--	--	--	--

FILE NO: SF 99 *				DATE OF PURCHASE: 12/09/1993				GRANTOR: MARIAN SCHWIND			
LEGAL DESCRIPTION: T14 R20-E S17 NWSE				PARCEL NO: 72035				CONTROL NO: 72035			
40	\$48,104.59	0.72705670	\$34,974.76								
				0	\$0.00	STAT	999999	STATE OF WISCONSIN			
				0.00600540	\$210.04	CNTY	59	SHEBOYGAN COUNTY			
				0.00279480	\$97.75	MUNI	59012	TOWN OF MITCHELL			
				0.009079	\$317.54	REG	200910	SCH D OF CAMPBELLSPORT			
				0.00084570	\$29.58	VTAE	001100	LAKESHORE VTAE DISTRICT			
Parcel Total:					\$654.91						



State of Wisconsin / Department of Natural Resources

Tony Evers , Governor

Adam N Payne , Secretary

5/22/2023

Chapter 70.114 - Aids Payment Worksheet For Tax Year 2022(Payment Year 2023) - Payment Due January 31, 2023

6006 of 7056

LEGAL DESCRIPTION: T14 R20-E S17 NESW	PARCEL NO: 72036	CONTROL NO: 72036
---------------------------------------	------------------	-------------------

40	\$75,926.85	0.72705670	\$55,203.12	
----	-------------	------------	-------------	--

0	\$0.00	STAT	999999	STATE OF WISCONSIN
0.00600540	\$331.52	CNTY	59	SHEBOYGAN COUNTY
0.00279480	\$154.28	MUNI	59012	TOWN OF MITCHELL
0.009079	\$501.19	REG	200910	SCH D OF CAMPBELLSPORT
0.00084570	\$46.68	VTAE	001100	LAKESHORE VTAE DISTRICT

Parcel Total:	\$1,033.67
---------------	------------

LEGAL DESCRIPTION: T14 R20-E S17 PT OF NWSW	PARCEL NO: 72037	CONTROL NO: 72037
---	------------------	-------------------

28.68	\$163,751.94	0.72705670	\$119,056.94	
-------	--------------	------------	--------------	--

0	\$0.00	STAT	999999	STATE OF WISCONSIN
0.00600540	\$714.99	CNTY	59	SHEBOYGAN COUNTY
0.00279480	\$332.75	MUNI	59012	TOWN OF MITCHELL
0.009079	\$1,080.92	REG	200910	SCH D OF CAMPBELLSPORT
0.00084570	\$100.68	VTAE	001100	LAKESHORE VTAE DISTRICT

Parcel Total:	\$2,229.34
---------------	------------

File Number Total:	\$3,917.92
--------------------	------------



State of Wisconsin / Department of Natural Resources

Tony Evers , Governor

Adam N Payne , Secretary

5/22/2023

Chapter 70.114 - Aids Payment Worksheet For Tax Year 2022(Payment Year 2023) - Payment Due January 31, 2023

6007 of 7056

FILE NO: SF 108 *				DATE OF PURCHASE: 07/17/1995				GRANTOR: GUSTAV W CHRIST			
LEGAL DESCRIPTION: T14 R20-E S19 PT OF SESW				PARCEL NO: 160040				CONTROL NO: 75379			
26.17	\$111,581.90	0.72705670	\$81,126.37								
				0	\$0.00	STAT	999999	STATE OF WISCONSIN			
				0.00600540	\$487.20	CNTY	59	SHEBOYGAN COUNTY			
				0.00279480	\$226.74	MUNI	59012	TOWN OF MITCHELL			
				0.008372	\$679.19	REG	594473	SCH D OF PLYMOUTH			
				0.00084570	\$68.61	VTAE	001100	LAKESHORE VTAE DISTRICT			
Parcel Total:					\$1,461.74						

LEGAL DESCRIPTION: T14 R20-E S19 PT OF SWSW				PARCEL NO: 160000				CONTROL NO: 75380			
36.69	\$187,784.18	0.72705670	\$136,529.74								
				0	\$0.00	STAT	999999	STATE OF WISCONSIN			
				0.00600540	\$819.92	CNTY	59	SHEBOYGAN COUNTY			
				0.00279480	\$381.58	MUNI	59012	TOWN OF MITCHELL			
				0.008372	\$1,143.03	REG	594473	SCH D OF PLYMOUTH			
				0.00084570	\$115.46	VTAE	001100	LAKESHORE VTAE DISTRICT			
Parcel Total:					\$2,459.99						

File Number Total:					\$3,921.73						
--------------------	--	--	--	--	------------	--	--	--	--	--	--



State of Wisconsin / Department of Natural Resources

Tony Evers , Governor

Adam N Payne , Secretary

5/22/2023

Chapter 70.114 - Aids Payment Worksheet For Tax Year 2022(Payment Year 2023) - Payment Due January 31, 2023

6008 of 7056

FILE NO: SF 109 *				DATE OF PURCHASE: 08/07/1995				GRANTOR: THOMAS J SCHEARER			
LEGAL DESCRIPTION: T14 R20-E S05 PT OF SWSE				PARCEL NO: 152420				CONTROL NO: 75506			
28.16	\$130,360.32	0.72705670	\$94,779.34								
				0	\$0.00	STAT	999999	STATE OF WISCONSIN			
				0.00600540	\$569.19	CNTY	59	SHEBOYGAN COUNTY			
				0.00279480	\$264.89	MUNI	59012	TOWN OF MITCHELL			
				0.008372	\$793.49	REG	594473	SCH D OF PLYMOUTH			
				0.00084570	\$80.15	VTAE	001100	LAKESHORE VTAE DISTRICT			
Parcel Total:				\$1,707.72							

LEGAL DESCRIPTION: T14 R20-E S05 PT OF NWSE				PARCEL NO: 75507				CONTROL NO: 75507			
0.73	\$3,265.81	0.72705670	\$2,374.43								
				0	\$0.00	STAT	999999	STATE OF WISCONSIN			
				0.00600540	\$14.26	CNTY	59	SHEBOYGAN COUNTY			
				0.00279480	\$6.64	MUNI	59012	TOWN OF MITCHELL			
				0.008372	\$19.88	REG	594473	SCH D OF PLYMOUTH			
				0.00084570	\$2.01	VTAE	001100	LAKESHORE VTAE DISTRICT			
Parcel Total:				\$42.79							

File Number Total:				\$1,750.51							
--------------------	--	--	--	------------	--	--	--	--	--	--	--



State of Wisconsin / Department of Natural Resources

Tony Evers , Governor

Adam N Payne , Secretary

5/22/2023

Chapter 70.114 - Aids Payment Worksheet For Tax Year 2022(Payment Year 2023) - Payment Due January 31, 2023

6009 of 7056

FILE NO: SF 110 *				DATE OF PURCHASE: 10/10/1995				GRANTOR: RICHARD J KING			
LEGAL DESCRIPTION: T14 R20-E S17 PT OF NWNW				PARCEL NO: 158840				CONTROL NO: 75955			
1	\$21,772.08	0.72705670	\$15,829.54								
				0	\$0.00	STAT	999999	STATE OF WISCONSIN			
				0.00600540	\$95.06	CNTY	59	SHEBOYGAN COUNTY			
				0.00279480	\$44.24	MUNI	59012	TOWN OF MITCHELL			
				0.009079	\$143.72	REG	200910	SCH D OF CAMPBELLSPORT			
				0.00084570	\$13.39	VTAE	001100	LAKESHORE VTAE DISTRICT			
Parcel Total:					\$296.41						

File Number Total:					\$296.41						
--------------------	--	--	--	--	----------	--	--	--	--	--	--

FILE NO: SF 113 *				DATE OF PURCHASE: 11/06/1995				GRANTOR: VERNON DESMIDT			
LEGAL DESCRIPTION: T14 R20-E S08 SWNE				PARCEL NO: 153140				CONTROL NO: 76226			
40	\$162,201.98	0.72705670	\$117,930.04								
				0	\$0.00	STAT	999999	STATE OF WISCONSIN			
				0.00600540	\$708.22	CNTY	59	SHEBOYGAN COUNTY			
				0.00279480	\$329.60	MUNI	59012	TOWN OF MITCHELL			
				0.009079	\$1,070.69	REG	200910	SCH D OF CAMPBELLSPORT			
				0.00084570	\$99.73	VTAE	001100	LAKESHORE VTAE DISTRICT			
Parcel Total:					\$2,208.24						



State of Wisconsin / Department of Natural Resources

Tony Evers , Governor

Adam N Payne , Secretary

5/22/2023

Chapter 70.114 - Aids Payment Worksheet For Tax Year 2022(Payment Year 2023) - Payment Due January 31, 2023

6010 of 7056

LEGAL DESCRIPTION: T14 R20-E S08 NESW	PARCEL NO: 153160	CONTROL NO: 76227
---------------------------------------	-------------------	-------------------

40	\$172,271.57	0.72705670	\$125,251.20
----	--------------	------------	--------------

0	\$0.00	STAT	999999	STATE OF WISCONSIN
0.00600540	\$752.18	CNTY	59	SHEBOYGAN COUNTY
0.00279480	\$350.06	MUNI	59012	TOWN OF MITCHELL
0.009079	\$1,137.15	REG	200910	SCH D OF CAMPBELLSPORT
0.00084570	\$105.92	VTAE	001100	LAKESHORE VTAE DISTRICT

Parcel Total:	\$2,345.31
---------------	------------

LEGAL DESCRIPTION: T14 R20-E S08 NWSE	PARCEL NO: 153320	CONTROL NO: 76228
---------------------------------------	-------------------	-------------------

40	\$143,831.79	0.72705670	\$104,573.87
----	--------------	------------	--------------

0	\$0.00	STAT	999999	STATE OF WISCONSIN
0.00600540	\$628.01	CNTY	59	SHEBOYGAN COUNTY
0.00279480	\$292.27	MUNI	59012	TOWN OF MITCHELL
0.009079	\$949.42	REG	200910	SCH D OF CAMPBELLSPORT
0.00084570	\$88.44	VTAE	001100	LAKESHORE VTAE DISTRICT

Parcel Total:	\$1,958.14
---------------	------------

LEGAL DESCRIPTION: T14 R20-E S08 PT OF SESW	PARCEL NO: 153220	CONTROL NO: 76229
---	-------------------	-------------------

22.18	\$77,971.26	0.72705670	\$56,689.52
-------	-------------	------------	-------------

0	\$0.00	STAT	999999	STATE OF WISCONSIN
0.00600540	\$340.44	CNTY	59	SHEBOYGAN COUNTY
0.00279480	\$158.44	MUNI	59012	TOWN OF MITCHELL
0.009079	\$514.68	REG	200910	SCH D OF CAMPBELLSPORT
0.00084570	\$47.94	VTAE	001100	LAKESHORE VTAE DISTRICT

Parcel Total:	\$1,061.50
---------------	------------



State of Wisconsin / Department of Natural Resources

Tony Evers , Governor

Adam N Payne , Secretary

5/22/2023

Chapter 70.114 - Aids Payment Worksheet For Tax Year 2022(Payment Year 2023) - Payment Due January 31, 2023

6011 of 7056

File Number Total: \$7,573.19

FILE NO: SF 118 * DATE OF PURCHASE: 11/13/1996 GRANTOR: JEANNE B BALY, ET AL

LEGAL DESCRIPTION: T14 R20-E S30 PT OF NWNW PARCEL NO: 167040 CONTROL NO: 77436

10 \$58,777.97 0.72705670 \$42,734.92

0 \$0.00 STAT 999999 STATE OF WISCONSIN

0.00600540 \$256.64 CNTY 59 SHEBOYGAN COUNTY

0.00279480 \$119.44 MUNI 59012 TOWN OF MITCHELL

0.008372 \$357.78 REG 594473 SCH D OF PLYMOUTH

0.00084570 \$36.14 VTAE 001100 LAKESHORE VTAE DISTRICT

Parcel Total: \$770.00

LEGAL DESCRIPTION: T14 R20-E S30 PT OF NENW PARCEL NO: 167000 CONTROL NO: 77437

10 \$58,777.97 0.72705670 \$42,734.92

0 \$0.00 STAT 999999 STATE OF WISCONSIN

0.00600540 \$256.64 CNTY 59 SHEBOYGAN COUNTY

0.00279480 \$119.44 MUNI 59012 TOWN OF MITCHELL

0.008372 \$357.78 REG 594473 SCH D OF PLYMOUTH

0.00084570 \$36.14 VTAE 001100 LAKESHORE VTAE DISTRICT

Parcel Total: \$770.00

File Number Total: \$1,540.00



State of Wisconsin / Department of Natural Resources

Tony Evers , Governor

Adam N Payne , Secretary

5/22/2023

Chapter 70.114 - Aids Payment Worksheet For Tax Year 2022(Payment Year 2023) - Payment Due January 31, 2023

6012 of 7056

FILE NO: SF 123 *				DATE OF PURCHASE: 02/02/1999				GRANTOR: DALE N DESMIDT			
LEGAL DESCRIPTION: T14 R20-E S18 NENE				PARCEL NO: 1420-181-0100-00-0				CONTROL NO: 81528			
40	\$138,186.79	0.72705670	\$100,469.63								
				0	\$0.00	STAT	999999	STATE OF WISCONSIN			
				0.00600540	\$603.36	CNTY	59	SHEBOYGAN COUNTY			
				0.00279480	\$280.80	MUNI	59012	TOWN OF MITCHELL			
				0.009079	\$912.16	REG	200910	SCH D OF CAMPBELLSPORT			
				0.00084570	\$84.96	VTAE	001100	LAKESHORE VTAE DISTRICT			
Parcel Total:					\$1,881.28						

LEGAL DESCRIPTION: T14 R20-E S18 SWNE				PARCEL NO: 1420-181-5100-00-0				CONTROL NO: 81529			
40	\$138,186.79	0.72705670	\$100,469.63								
				0	\$0.00	STAT	999999	STATE OF WISCONSIN			
				0.00600540	\$603.36	CNTY	59	SHEBOYGAN COUNTY			
				0.00279480	\$280.80	MUNI	59012	TOWN OF MITCHELL			
				0.009079	\$912.16	REG	200910	SCH D OF CAMPBELLSPORT			
				0.00084570	\$84.96	VTAE	001100	LAKESHORE VTAE DISTRICT			
Parcel Total:					\$1,881.28						



State of Wisconsin / Department of Natural Resources

Tony Evers , Governor

Adam N Payne , Secretary

5/22/2023

Chapter 70.114 - Aids Payment Worksheet For Tax Year 2022(Payment Year 2023) - Payment Due January 31, 2023

6013 of 7056

LEGAL DESCRIPTION: T14 R20-E S07 PT OF SWSE PARCEL NO: 1420-074-5100-00-0 CONTROL NO: 81530

38 \$131,276.57 0.72705670 \$95,445.51

0	\$0.00	STAT	999999	STATE OF WISCONSIN
0.00600540	\$573.19	CNTY	59	SHEBOYGAN COUNTY
0.00279480	\$266.76	MUNI	59012	TOWN OF MITCHELL
0.009079	\$866.55	REG	200910	SCH D OF CAMPBELLSPORT
0.00084570	\$80.72	VTAE	001100	LAKESHORE VTAE DISTRICT

Parcel Total: \$1,787.22

LEGAL DESCRIPTION: T14 R20-E S18 PT OF SENE PARCEL NO: 1420-181-7600-00-0 CONTROL NO: 81531

37 \$127,847.97 0.72705670 \$92,952.72

0	\$0.00	STAT	999999	STATE OF WISCONSIN
0.00600540	\$558.22	CNTY	59	SHEBOYGAN COUNTY
0.00279480	\$259.79	MUNI	59012	TOWN OF MITCHELL
0.009079	\$843.92	REG	200910	SCH D OF CAMPBELLSPORT
0.00084570	\$78.61	VTAE	001100	LAKESHORE VTAE DISTRICT

Parcel Total: \$1,740.54

File Number Total: \$7,290.32



State of Wisconsin / Department of Natural Resources

Tony Evers , Governor

Adam N Payne , Secretary

5/22/2023

Chapter 70.114 - Aids Payment Worksheet For Tax Year 2022(Payment Year 2023) - Payment Due January 31, 2023

6014 of 7056

FILE NO: SF 125 *		DATE OF PURCHASE: 11/13/1998		GRANTOR: JEFFREY HOLMES	
LEGAL DESCRIPTION: T14 R20-E S17 PT OF NWNW		PARCEL NO: 1420-172-2600-00-0		CONTROL NO: 80846	
39	\$84,970.33	0.72705670	\$61,778.24		
		0	\$0.00	STAT 999999	STATE OF WISCONSIN
		0.00600540	\$371.00	CNTY 59	SHEBOYGAN COUNTY
		0.00279480	\$172.66	MUNI 59012	TOWN OF MITCHELL
		0.009079	\$560.88	REG 200910	SCH D OF CAMPBELLSPORT
		0.00084570	\$52.24	VTAE 001100	LAKESHORE VTAE DISTRICT
Parcel Total:			\$1,156.78		

LEGAL DESCRIPTION: T14 R20-E S17 SENW		PARCEL NO: 1420-172-7600-00-0		CONTROL NO: 80847	
40	\$85,187.89	0.72705670	\$61,936.43		
		0	\$0.00	STAT 999999	STATE OF WISCONSIN
		0.00600540	\$371.95	CNTY 59	SHEBOYGAN COUNTY
		0.00279480	\$173.10	MUNI 59012	TOWN OF MITCHELL
		0.009079	\$562.32	REG 200910	SCH D OF CAMPBELLSPORT
		0.00084570	\$52.38	VTAE 001100	LAKESHORE VTAE DISTRICT
Parcel Total:			\$1,159.75		



State of Wisconsin / Department of Natural Resources

Tony Evers , Governor

Adam N Payne , Secretary

5/22/2023

Chapter 70.114 - Aids Payment Worksheet For Tax Year 2022(Payment Year 2023) - Payment Due January 31, 2023

6015 of 7056

LEGAL DESCRIPTION: T14 R20-E S17 SWNW	PARCEL NO: 1420-172-5100-00-0	CONTROL NO: 80848
---------------------------------------	-------------------------------	-------------------

40	\$455,334.58	0.72705670	\$331,054.06
----	--------------	------------	--------------

0	\$0.00	STAT	999999	STATE OF WISCONSIN
0.00600540	\$1,988.11	CNTY	59	SHEBOYGAN COUNTY
0.00279480	\$925.24	MUNI	59012	TOWN OF MITCHELL
0.009079	\$3,005.63	REG	200910	SCH D OF CAMPBELLSPORT
0.00084570	\$279.96	VTAE	001100	LAKESHORE VTAE DISTRICT

Parcel Total:	\$6,198.94
---------------	------------

File Number Total:	\$8,515.47
--------------------	------------

FILE NO: SF 143 *	DATE OF PURCHASE: 05/06/2005	GRANTOR: FRANK J BAUER ET AL
-------------------	------------------------------	------------------------------

LEGAL DESCRIPTION: T14 R20-E S07 PT OF NESE	PARCEL NO: PT OF 59012153040	CONTROL NO: 93276
---	------------------------------	-------------------

17.33	\$164,755.20	0.72705670	\$119,786.38
-------	--------------	------------	--------------

0	\$0.00	STAT	999999	STATE OF WISCONSIN
0.00600540	\$719.37	CNTY	59	SHEBOYGAN COUNTY
0.00279480	\$334.78	MUNI	59012	TOWN OF MITCHELL
0.009079	\$1,087.54	REG	200910	SCH D OF CAMPBELLSPORT
0.00084570	\$101.30	VTAE	001100	LAKESHORE VTAE DISTRICT

Parcel Total:	\$2,242.99
---------------	------------

File Number Total:	\$2,242.99
--------------------	------------



State of Wisconsin / Department of Natural Resources

Tony Evers , Governor

Adam N Payne , Secretary

5/22/2023

Chapter 70.114 - Aids Payment Worksheet For Tax Year 2022(Payment Year 2023) - Payment Due January 31, 2023

6016 of 7056

FILE NO: SF 147 *				DATE OF PURCHASE: 05/29/2007				GRANTOR: DONALD R RENTMEESTER			
LEGAL DESCRIPTION: T14 R20-E S04 PT OF NENE				PARCEL NO: 59012 151380				CONTROL NO: 97494			
30.42	\$200,096.42	0.72705670	\$145,481.44								
				0	\$0.00	STAT	999999	STATE OF WISCONSIN			
				0.00600540	\$873.67	CNTY	59	SHEBOYGAN COUNTY			
				0.00279480	\$406.60	MUNI	59012	TOWN OF MITCHELL			
				0.008372	\$1,217.97	REG	594473	SCH D OF PLYMOUTH			
				0.00084570	\$123.03	VTAE	001100	LAKESHORE VTAE DISTRICT			
Parcel Total:					\$2,621.27						

LEGAL DESCRIPTION: T14 R20-E S04 SENE				PARCEL NO: 59012 151440				CONTROL NO: 97495			
40	\$263,110.92	0.72705670	\$191,296.56								
				0	\$0.00	STAT	999999	STATE OF WISCONSIN			
				0.00600540	\$1,148.81	CNTY	59	SHEBOYGAN COUNTY			
				0.00279480	\$534.64	MUNI	59012	TOWN OF MITCHELL			
				0.008372	\$1,601.54	REG	594473	SCH D OF PLYMOUTH			
				0.00084570	\$161.77	VTAE	001100	LAKESHORE VTAE DISTRICT			
Parcel Total:					\$3,446.76						



State of Wisconsin / Department of Natural Resources

Tony Evers , Governor

Adam N Payne , Secretary

5/22/2023

Chapter 70.114 - Aids Payment Worksheet For Tax Year 2022(Payment Year 2023) - Payment Due January 31, 2023

6017 of 7056

LEGAL DESCRIPTION: T14 R20-E S04 SENW	PARCEL NO: 59012 151700	CONTROL NO: 97496
---------------------------------------	-------------------------	-------------------

33.5	\$220,356.09	0.72705670	\$160,211.37	
------	--------------	------------	--------------	--

0	\$0.00	STAT	999999	STATE OF WISCONSIN
0.00600540	\$962.13	CNTY	59	SHEBOYGAN COUNTY
0.00279480	\$447.77	MUNI	59012	TOWN OF MITCHELL
0.008372	\$1,341.29	REG	594473	SCH D OF PLYMOUTH
0.00084570	\$135.49	VTAE	001100	LAKESHORE VTAE DISTRICT

Parcel Total:	\$2,886.68
---------------	------------

LEGAL DESCRIPTION: T14 R20-E S04 NWSW	PARCEL NO: 59012 151741	CONTROL NO: 97497
---------------------------------------	-------------------------	-------------------

40	\$263,110.92	0.72705670	\$191,296.56	
----	--------------	------------	--------------	--

0	\$0.00	STAT	999999	STATE OF WISCONSIN
0.00600540	\$1,148.81	CNTY	59	SHEBOYGAN COUNTY
0.00279480	\$534.64	MUNI	59012	TOWN OF MITCHELL
0.008372	\$1,601.54	REG	594473	SCH D OF PLYMOUTH
0.00084570	\$161.77	VTAE	001100	LAKESHORE VTAE DISTRICT

Parcel Total:	\$3,446.76
---------------	------------

LEGAL DESCRIPTION: T14 R20-E S04 PT OF NESW	PARCEL NO: 59012 151720	CONTROL NO: 97498
---	-------------------------	-------------------

20	\$131,555.46	0.72705670	\$95,648.28	
----	--------------	------------	-------------	--

0	\$0.00	STAT	999999	STATE OF WISCONSIN
0.00600540	\$574.41	CNTY	59	SHEBOYGAN COUNTY
0.00279480	\$267.32	MUNI	59012	TOWN OF MITCHELL
0.008372	\$800.77	REG	594473	SCH D OF PLYMOUTH
0.00084570	\$80.89	VTAE	001100	LAKESHORE VTAE DISTRICT

Parcel Total:	\$1,723.39
---------------	------------



State of Wisconsin / Department of Natural Resources

Tony Evers , Governor

Adam N Payne , Secretary

5/22/2023

Chapter 70.114 - Aids Payment Worksheet For Tax Year 2022(Payment Year 2023) - Payment Due January 31, 2023

6018 of 7056

LEGAL DESCRIPTION: T14 R20-E S04 NWSE	PARCEL NO: 59012 151840	CONTROL NO: 97499
---------------------------------------	-------------------------	-------------------

1.03	\$6,775.39	0.72705670	\$4,926.09
------	------------	------------	------------

0	\$0.00	STAT	999999	STATE OF WISCONSIN
0.00600540	\$29.58	CNTY	59	SHEBOYGAN COUNTY
0.00279480	\$13.77	MUNI	59012	TOWN OF MITCHELL
0.008372	\$41.24	REG	594473	SCH D OF PLYMOUTH
0.00084570	\$4.17	VTAE	001100	LAKESHORE VTAE DISTRICT

Parcel Total:	\$88.76
---------------	---------

LEGAL DESCRIPTION: T14 R20-E S04 NESE	PARCEL NO: 59012151840	CONTROL NO: 97500
---------------------------------------	------------------------	-------------------

0.71	\$4,670.47	0.72705670	\$3,395.70
------	------------	------------	------------

0	\$0.00	STAT	999999	STATE OF WISCONSIN
0.00600540	\$20.39	CNTY	59	SHEBOYGAN COUNTY
0.00279480	\$9.49	MUNI	59012	TOWN OF MITCHELL
0.008372	\$28.43	REG	594473	SCH D OF PLYMOUTH
0.00084570	\$2.87	VTAE	001100	LAKESHORE VTAE DISTRICT

Parcel Total:	\$61.18
---------------	---------

File Number Total:	\$14,274.80
--------------------	-------------



State of Wisconsin / Department of Natural Resources

Tony Evers , Governor

Adam N Payne , Secretary

5/22/2023

Chapter 70.114 - Aids Payment Worksheet For Tax Year 2022(Payment Year 2023) - Payment Due January 31, 2023

6019 of 7056

FILE NO: SF 50007 *				DATE OF PURCHASE: 03/30/2010				GRANTOR: Constance & Arnold T. Nelso			
LEGAL DESCRIPTION: T14 R20-E S19 PT OF SENW				PARCEL NO: 59012-159783				CONTROL NO: 114220			
30	\$234,533.41	0.72705670	\$170,519.09								
				0	\$0.00	STAT	999999	STATE OF WISCONSIN			
				0.00600540	\$1,024.04	CNTY	59	SHEBOYGAN COUNTY			
				0.00279480	\$476.57	MUNI	59012	TOWN OF MITCHELL			
				0.009079	\$1,548.14	REG	200910	SCH D OF CAMPBELLSPORT			
				0.00084570	\$144.20	VTAE	001100	LAKESHORE VTAE DISTRICT			
Parcel Total:					\$3,192.95						

LEGAL DESCRIPTION: T14 R20-E S19 PT OF SWNE				PARCEL NO: 59012-159783				CONTROL NO: 114221			
3.22	\$25,173.25	0.72705670	\$18,302.38								
				0	\$0.00	STAT	999999	STATE OF WISCONSIN			
				0.00600540	\$109.91	CNTY	59	SHEBOYGAN COUNTY			
				0.00279480	\$51.15	MUNI	59012	TOWN OF MITCHELL			
				0.009079	\$166.17	REG	200910	SCH D OF CAMPBELLSPORT			
				0.00084570	\$15.48	VTAE	001100	LAKESHORE VTAE DISTRICT			
Parcel Total:					\$342.71						



State of Wisconsin / Department of Natural Resources

Tony Evers , Governor

Adam N Payne , Secretary

5/22/2023

Chapter 70.114 - Aids Payment Worksheet For Tax Year 2022(Payment Year 2023) - Payment Due January 31, 2023

6020 of 7056

LEGAL DESCRIPTION: T14 R20-E S19 PT OF NWNE	PARCEL NO: 59012-159783	CONTROL NO: 114222
---	-------------------------	--------------------

2	\$15,635.56	0.72705670	\$11,367.94
---	-------------	------------	-------------

0	\$0.00	STAT	999999	STATE OF WISCONSIN
0.00600540	\$68.27	CNTY	59	SHEBOYGAN COUNTY
0.00279480	\$31.77	MUNI	59012	TOWN OF MITCHELL
0.009079	\$103.21	REG	200910	SCH D OF CAMPBELLSPORT
0.00084570	\$9.61	VTAE	001100	LAKESHORE VTAE DISTRICT

Parcel Total:	\$212.86
---------------	----------

File Number Total:	\$3,748.52
--------------------	------------

FILE NO: SF 50010 *	DATE OF PURCHASE: 09/16/2010	GRANTOR: Vincent L. and Judith L. St
---------------------	------------------------------	--------------------------------------

LEGAL DESCRIPTION: T14 R20-E S18 SENW	PARCEL NO: 59012159320	CONTROL NO: 114660
---------------------------------------	------------------------	--------------------

40	\$237,406.19	0.72705670	\$172,607.76
----	--------------	------------	--------------

0	\$0.00	STAT	999999	STATE OF WISCONSIN
0.00600540	\$1,036.58	CNTY	59	SHEBOYGAN COUNTY
0.00279480	\$482.41	MUNI	59012	TOWN OF MITCHELL
0.009079	\$1,567.10	REG	200910	SCH D OF CAMPBELLSPORT
0.00084570	\$145.97	VTAE	001100	LAKESHORE VTAE DISTRICT

Parcel Total:	\$3,232.06
---------------	------------



State of Wisconsin / Department of Natural Resources

Tony Evers , Governor

Adam N Payne , Secretary

5/22/2023

Chapter 70.114 - Aids Payment Worksheet For Tax Year 2022(Payment Year 2023) - Payment Due January 31, 2023

6021 of 7056

LEGAL DESCRIPTION: T14 R20-E S18 PT OF NENW	PARCEL NO: 59012159260	CONTROL NO: 114661
---	------------------------	--------------------

28	\$166,184.33	0.72705670	\$120,825.43
----	--------------	------------	--------------

0	\$0.00	STAT	999999	STATE OF WISCONSIN
0.00600540	\$725.61	CNTY	59	SHEBOYGAN COUNTY
0.00279480	\$337.69	MUNI	59012	TOWN OF MITCHELL
0.009079	\$1,096.97	REG	200910	SCH D OF CAMPBELLSPORT
0.00084570	\$102.18	VTAE	001100	LAKESHORE VTAE DISTRICT

Parcel Total:	\$2,262.45
---------------	------------

LEGAL DESCRIPTION: T14 R20-E S18 PT OF NWNE	PARCEL NO: 59012159200	CONTROL NO: 114662
---	------------------------	--------------------

32	\$189,924.95	0.72705670	\$138,086.21
----	--------------	------------	--------------

0	\$0.00	STAT	999999	STATE OF WISCONSIN
0.00600540	\$829.26	CNTY	59	SHEBOYGAN COUNTY
0.00279480	\$385.93	MUNI	59012	TOWN OF MITCHELL
0.009079	\$1,253.68	REG	200910	SCH D OF CAMPBELLSPORT
0.00084570	\$116.78	VTAE	001100	LAKESHORE VTAE DISTRICT

Parcel Total:	\$2,585.65
---------------	------------

File Number Total:	\$8,080.16
--------------------	------------



State of Wisconsin / Department of Natural Resources

Tony Evers , Governor

Adam N Payne , Secretary

5/22/2023

Chapter 70.114 - Aids Payment Worksheet For Tax Year 2022(Payment Year 2023) - Payment Due January 31, 2023

6022 of 7056

FILE NO: SF 50022 *		DATE OF PURCHASE: 10/11/2014		GRANTOR: Timothy J. & Alicia Landst	
LEGAL DESCRIPTION: T14 R20-E S30 PT OF NENW		PARCEL NO: 59012167030		CONTROL NO: 129468	
10	\$9,684.03	0.72705670	\$7,040.84		
		0	\$0.00	STAT 999999	STATE OF WISCONSIN
		0.00600540	\$42.28	CNTY 59	SHEBOYGAN COUNTY
		0.00279480	\$19.68	MUNI 59012	TOWN OF MITCHELL
		0.008372	\$58.95	REG 594473	SCH D OF PLYMOUTH
		0.00084570	\$5.95	VTAE 001100	LAKESHORE VTAE DISTRICT
		Parcel Total:	\$126.86		
		File Number Total:	\$126.86		
		Municipality Total:	\$89,603.77		



State of Wisconsin / Department of Natural Resources

Tony Evers , Governor

Adam N Payne , Secretary

5/22/2023

Chapter 70.114 - Aids Payment Worksheet For Tax Year 2022(Payment Year 2023) - Payment Due January 31, 2023

6023 of 7056

DETAIL FOR TOWN OF PLYMOUTH, SHEBOYGAN COUNTY

Acres	Est. Adjust. Purch. Price	Level of Assessment	Adjusted Local Value	Net Gen. Tax Rate	Calc. Aid Pay Amount	Type	Code	Taxing Jurisdiction Description
FILE NO: FI 2438 *			DATE OF PURCHASE: 08/24/1995			GRANTOR: FRANCIS J FEIDER		
LEGAL DESCRIPTION: T15 R21-E S29 FARM HILLS SUB				PARCEL NO: 225330		CONTROL NO: 75422		
16.85	\$42,067.38	0.99899503	\$42,025.10					
				0	\$0.00	STAT	999999	STATE OF WISCONSIN
				0.00429620	\$180.55	CNTY	59	SHEBOYGAN COUNTY
				0.00048570	\$20.41	MUNI	59016	TOWN OF PLYMOUTH
				0.00598950	\$251.71	REG	594473	SCH D OF PLYMOUTH
				0.000605	\$25.42	VTAE	001100	LAKESHORE VTAE DISTRICT
Parcel Total:					\$478.09			

LEGAL DESCRIPTION: T15 R21-E S29 FARM HILLS SUB				PARCEL NO: 225330		CONTROL NO: 75423		
2.15	\$5,367.65	0.99899503	\$5,362.25					
				0	\$0.00	STAT	999999	STATE OF WISCONSIN
				0.00429620	\$23.04	CNTY	59	SHEBOYGAN COUNTY
				0.00048570	\$2.60	MUNI	59016	TOWN OF PLYMOUTH
				0.00598950	\$32.12	REG	594473	SCH D OF PLYMOUTH
				0.000605	\$3.24	VTAE	001100	LAKESHORE VTAE DISTRICT
Parcel Total:					\$61.00			

File Number Total:					\$539.09			
--------------------	--	--	--	--	----------	--	--	--



State of Wisconsin / Department of Natural Resources

Tony Evers , Governor

Adam N Payne , Secretary

5/22/2023

Chapter 70.114 - Aids Payment Worksheet For Tax Year 2022(Payment Year 2023) - Payment Due January 31, 2023

6024 of 7056

FILE NO: FI 2659 *		DATE OF PURCHASE: 10/03/2020		GRANTOR: WINDWAY CAPITAL CORPORATION	
LEGAL DESCRIPTION: T15 R21-E S31 NENW		PARCEL NO: 221670&80&90		CONTROL NO: 84880	
40	\$511,704.62	0.99899503	\$511,190.37		
		0	\$0.00	STAT 999999	STATE OF WISCONSIN
		0.00429620	\$2,196.19	CNTY 59	SHEBOYGAN COUNTY
		0.00048570	\$248.30	MUNI 59016	TOWN OF PLYMOUTH
		0.00598950	\$3,061.75	REG 594473	SCH D OF PLYMOUTH
		0.000605	\$309.26	VTAE 001100	LAKESHORE VTAE DISTRICT
Parcel Total:			\$5,815.50		

LEGAL DESCRIPTION: T15 R21-E S31 PT OF NWNW		PARCEL NO: 221690		CONTROL NO: 84881	
2.44	\$34,421.45	0.99899503	\$34,386.86		
		0	\$0.00	STAT 999999	STATE OF WISCONSIN
		0.00429620	\$147.73	CNTY 59	SHEBOYGAN COUNTY
		0.00048570	\$16.70	MUNI 59016	TOWN OF PLYMOUTH
		0.00598950	\$205.96	REG 594473	SCH D OF PLYMOUTH
		0.000605	\$20.80	VTAE 001100	LAKESHORE VTAE DISTRICT
Parcel Total:			\$391.19		



State of Wisconsin / Department of Natural Resources

Tony Evers , Governor

Adam N Payne , Secretary

5/22/2023

Chapter 70.114 - Aids Payment Worksheet For Tax Year 2022(Payment Year 2023) - Payment Due January 31, 2023

6025 of 7056

LEGAL DESCRIPTION: T15 R21-E S30 PT OF SWSW	PARCEL NO: 221550	CONTROL NO: 84882
---	-------------------	-------------------

7.08	\$246,456.85	0.99899503	\$246,209.17	
------	--------------	------------	--------------	--

0	\$0.00	STAT	999999	STATE OF WISCONSIN
0.00429620	\$1,057.77	CNTY	59	SHEBOYGAN COUNTY
0.00048570	\$119.59	MUNI	59016	TOWN OF PLYMOUTH
0.00598950	\$1,474.66	REG	594473	SCH D OF PLYMOUTH
0.000605	\$148.95	VTAE	001100	LAKESHORE VTAE DISTRICT

Parcel Total:	\$2,800.97
---------------	------------

LEGAL DESCRIPTION: T15 R21-E S30 SWSE	PARCEL NO: 221600	CONTROL NO: 84883
---------------------------------------	-------------------	-------------------

40	\$321,514.43	0.99899503	\$321,191.31	
----	--------------	------------	--------------	--

0	\$0.00	STAT	999999	STATE OF WISCONSIN
0.00429620	\$1,379.91	CNTY	59	SHEBOYGAN COUNTY
0.00048570	\$156.01	MUNI	59016	TOWN OF PLYMOUTH
0.00598950	\$1,923.76	REG	594473	SCH D OF PLYMOUTH
0.000605	\$194.31	VTAE	001100	LAKESHORE VTAE DISTRICT

Parcel Total:	\$3,653.99
---------------	------------

LEGAL DESCRIPTION: T15 R21-E S30 PT OF SESW	PARCEL NO: 221570	CONTROL NO: 84884
---	-------------------	-------------------

39.78	\$518,121.28	0.99899503	\$517,600.58	
-------	--------------	------------	--------------	--

0	\$0.00	STAT	999999	STATE OF WISCONSIN
0.00429620	\$2,223.73	CNTY	59	SHEBOYGAN COUNTY
0.00048570	\$251.41	MUNI	59016	TOWN OF PLYMOUTH
0.00598950	\$3,100.14	REG	594473	SCH D OF PLYMOUTH
0.000605	\$313.13	VTAE	001100	LAKESHORE VTAE DISTRICT

Parcel Total:	\$5,888.41
---------------	------------



State of Wisconsin / Department of Natural Resources

Tony Evers , Governor

Adam N Payne , Secretary

5/22/2023

Chapter 70.114 - Aids Payment Worksheet For Tax Year 2022(Payment Year 2023) - Payment Due January 31, 2023

6026 of 7056

File Number Total: \$18,550.06

FILE NO: FI 2661 *

DATE OF PURCHASE: 08/08/2000

GRANTOR: CLARENCE ABRAHAM ESTATE

LEGAL DESCRIPTION: T15 R21-E S30 E1/2 OF NESE

PARCEL NO: 221580

CONTROL NO: 84542

20 \$131,801.65 0.99899503 \$131,669.20

0 \$0.00 STAT 999999 STATE OF WISCONSIN

0.00429620 \$565.68 CNTY 59 SHEBOYGAN COUNTY

0.00048570 \$63.96 MUNI 59016 TOWN OF PLYMOUTH

0.00598950 \$788.63 REG 594473 SCH D OF PLYMOUTH

0.000605 \$79.66 VTAE 001100 LAKESHORE VTAE DISTRICT

Parcel Total: \$1,497.93

LEGAL DESCRIPTION: T15 R21-E S30 PT OF SESE

PARCEL NO: 221610

CONTROL NO: 84543

39 \$277,477.17 0.99899503 \$277,198.31

0 \$0.00 STAT 999999 STATE OF WISCONSIN

0.00429620 \$1,190.91 CNTY 59 SHEBOYGAN COUNTY

0.00048570 \$134.64 MUNI 59016 TOWN OF PLYMOUTH

0.00598950 \$1,660.27 REG 594473 SCH D OF PLYMOUTH

0.000605 \$167.70 VTAE 001100 LAKESHORE VTAE DISTRICT

Parcel Total: \$3,153.52

File Number Total: \$4,651.45



State of Wisconsin / Department of Natural Resources

Tony Evers , Governor

Adam N Payne , Secretary

5/22/2023

Chapter 70.114 - Aids Payment Worksheet For Tax Year 2022(Payment Year 2023) - Payment Due January 31, 2023

6027 of 7056

FILE NO: FI 2851 *				DATE OF PURCHASE: 09/18/2006				GRANTOR: ESTATE OF MARIE SCHUETTE			
LEGAL DESCRIPTION: T15 R21-E S30 PT OF NENE				PARCEL NO: 59016221370				CONTROL NO: 96883			
10	\$32,696.32	0.99899503	\$32,663.47								
				0	\$0.00	STAT	999999	STATE OF WISCONSIN			
				0.00429620	\$140.33	CNTY	59	SHEBOYGAN COUNTY			
				0.00048570	\$15.87	MUNI	59016	TOWN OF PLYMOUTH			
				0.00598950	\$195.64	REG	594473	SCH D OF PLYMOUTH			
				0.000605	\$19.76	VTAE	001100	LAKESHORE VTAE DISTRICT			
Parcel Total:					\$371.60						

LEGAL DESCRIPTION: T15 R21-E S30 PT OF SENE				PARCEL NO: 59016221410				CONTROL NO: 96884			
25	\$180,748.90	0.99899503	\$180,567.26								
				0	\$0.00	STAT	999999	STATE OF WISCONSIN			
				0.00429620	\$775.76	CNTY	59	SHEBOYGAN COUNTY			
				0.00048570	\$87.71	MUNI	59016	TOWN OF PLYMOUTH			
				0.00598950	\$1,081.50	REG	594473	SCH D OF PLYMOUTH			
				0.000605	\$109.24	VTAE	001100	LAKESHORE VTAE DISTRICT			
Parcel Total:					\$2,054.21						

File Number Total:					\$2,425.81					
--------------------	--	--	--	--	------------	--	--	--	--	--

Municipality Total:					\$26,166.41					
---------------------	--	--	--	--	-------------	--	--	--	--	--



State of Wisconsin / Department of Natural Resources

Tony Evers , Governor

Adam N Payne , Secretary

5/22/2023

Chapter 70.114 - Aids Payment Worksheet For Tax Year 2022(Payment Year 2023) - Payment Due January 31, 2023

6028 of 7056

DETAIL FOR TOWN OF RHINE, SHEBOYGAN COUNTY

Acres	Est. Adjust. Purch. Price	Level of Assessment	Adjusted Local Value	Net Gen. Tax Rate	Calc. Aid Pay Amount	Taxing Jurisdiction Type	Code	Description
FILE NO: FI 2281 *			DATE OF PURCHASE: 04/29/1993			GRANTOR: FIRSTAR BANK SHEBOYGAN		
LEGAL DESCRIPTION: T16 R21-E S28 NWSE				PARCEL NO: 1621-284-2600-00-0		CONTROL NO: 71453		
40	\$217,199.14	0.72691481	\$157,885.27					
				0	\$0.00	STAT	999999	STATE OF WISCONSIN
				0.00609050	\$961.60	CNTY	59	SHEBOYGAN COUNTY
				0.00149270	\$235.67	MUNI	59018	TOWN OF RHINE
				0.00912190	\$1,440.21	REG	591631	SCH D OF ELKHART LAKE-GLENBEULAH
				0.00085770	\$135.42	VTAE	001100	LAKESHORE VTAE DISTRICT
Parcel Total:					\$2,772.90			

LEGAL DESCRIPTION: T16 R21-E S28 PT OF SWSE				PARCEL NO: 1621-284-5100-00-0		CONTROL NO: 71454		
39.71	\$265,465.61	0.72691481	\$192,970.89					
				0	\$0.00	STAT	999999	STATE OF WISCONSIN
				0.00609050	\$1,175.29	CNTY	59	SHEBOYGAN COUNTY
				0.00149270	\$288.05	MUNI	59018	TOWN OF RHINE
				0.00912190	\$1,760.26	REG	591631	SCH D OF ELKHART LAKE-GLENBEULAH
				0.00085770	\$165.51	VTAE	001100	LAKESHORE VTAE DISTRICT
Parcel Total:					\$3,389.11			

File Number Total:					\$6,162.01			
--------------------	--	--	--	--	------------	--	--	--



State of Wisconsin / Department of Natural Resources

Tony Evers , Governor

Adam N Payne , Secretary

5/22/2023

Chapter 70.114 - Aids Payment Worksheet For Tax Year 2022(Payment Year 2023) - Payment Due January 31, 2023

6029 of 7056

FILE NO: FM 10335 *	DATE OF PURCHASE: 02/08/2016	GRANTOR: Sheboygan County Conservatio		
LEGAL DESCRIPTION: T16 R21-E S22 PT OF SWSW	PARCEL NO: 590-18-255950	CONTROL NO: 131477		
0.28	\$225.66	0.72691481	\$164.04	
	0	\$0.00	STAT 999999	STATE OF WISCONSIN
	0.00609050	\$1.00	CNTY 59	SHEBOYGAN COUNTY
	0.00149270	\$0.24	MUNI 59018	TOWN OF RHINE
	0.00912190	\$1.50	REG 591631	SCH D OF ELKHART LAKE-GLENBEULAH
	0.00085770	\$0.14	VTAE 001100	LAKESHORE VTAE DISTRICT
Parcel Total:		\$2.88		

File Number Total:	\$2.88
--------------------	--------

FILE NO: NA 837 *	DATE OF PURCHASE: 01/10/2005	GRANTOR: DAVID A PEARSON		
LEGAL DESCRIPTION: T16 R21-E S11 PT OF NESE	PARCEL NO: 59018252680	CONTROL NO: 93321		
20	\$37,524.15	0.72691481	\$27,276.86	
	0	\$0.00	STAT 999999	STATE OF WISCONSIN
	0.00609050	\$166.13	CNTY 59	SHEBOYGAN COUNTY
	0.00149270	\$40.72	MUNI 59018	TOWN OF RHINE
	0.00920630	\$251.12	REG 362828	SCH D OF KIEL AREA
	0.00085770	\$23.40	VTAE 001100	LAKESHORE VTAE DISTRICT
Parcel Total:		\$481.37		

File Number Total:	\$481.37
--------------------	----------



State of Wisconsin / Department of Natural Resources

Tony Evers , Governor

Adam N Payne , Secretary

5/22/2023

Chapter 70.114 - Aids Payment Worksheet For Tax Year 2022(Payment Year 2023) - Payment Due January 31, 2023

6030 of 7056

FILE NO: NA 840 *				DATE OF PURCHASE: 01/11/2005				GRANTOR: ROBERT G GREENLER			
LEGAL DESCRIPTION: T16 R21-E S11 PT OF SENE				PARCEL NO: 59018252470				CONTROL NO: 93266			
33	\$77,393.56	0.72691481	\$56,258.53								
				0	\$0.00	STAT	999999	STATE OF WISCONSIN			
				0.00609050	\$342.64	CNTY	59	SHEBOYGAN COUNTY			
				0.00149270	\$83.98	MUNI	59018	TOWN OF RHINE			
				0.00920630	\$517.93	REG	362828	SCH D OF KIEL AREA			
				0.00085770	\$48.25	VTAE	001100	LAKESHORE VTAE DISTRICT			
				Parcel Total:	\$992.80						

				File Number Total:	\$992.80						
--	--	--	--	--------------------	----------	--	--	--	--	--	--

FILE NO: NA 20055 *				DATE OF PURCHASE: 06/22/2011				GRANTOR: The Nature Conservancy			
LEGAL DESCRIPTION: T16 R21-E S08 SWSW				PARCEL NO: 59018251880				CONTROL NO: 120201			
38.07	\$92,641.18	0.72691481	\$67,342.24								
				0	\$0.00	STAT	999999	STATE OF WISCONSIN			
				0.00609050	\$410.15	CNTY	59	SHEBOYGAN COUNTY			
				0.00149270	\$100.52	MUNI	59018	TOWN OF RHINE			
				0.00912190	\$614.29	REG	591631	SCH D OF ELKHART LAKE-GLENBEULAH			
				0.00085770	\$57.76	VTAE	001100	LAKESHORE VTAE DISTRICT			
				Parcel Total:	\$1,182.72						



State of Wisconsin / Department of Natural Resources

Tony Evers , Governor

Adam N Payne , Secretary

5/22/2023

Chapter 70.114 - Aids Payment Worksheet For Tax Year 2022(Payment Year 2023) - Payment Due January 31, 2023

6031 of 7056

LEGAL DESCRIPTION: T16 R21-E S08 PT OF NWSW	PARCEL NO: 59018251871	CONTROL NO: 120202
---	------------------------	--------------------

34.06	\$82,883.07	0.72691481	\$60,248.93
-------	-------------	------------	-------------

0	\$0.00	STAT	999999	STATE OF WISCONSIN
0.00609050	\$366.95	CNTY	59	SHEBOYGAN COUNTY
0.00149270	\$89.93	MUNI	59018	TOWN OF RHINE
0.00912190	\$549.58	REG	591631	SCH D OF ELKHART LAKE-GLENBEULAH
0.00085770	\$51.67	VTAE	001100	LAKESHORE VTAE DISTRICT

Parcel Total:	\$1,058.13
---------------	------------

File Number Total:	\$2,240.85
--------------------	------------

FILE NO: NA 20167 *	DATE OF PURCHASE: 04/05/2019	GRANTOR: Wisconsin Department of Tran
---------------------	------------------------------	---------------------------------------

LEGAL DESCRIPTION: T16 R21-E S07 PT OF NESE	PARCEL NO: 5901 825 1660	CONTROL NO: 137723
---	--------------------------	--------------------

0.99	\$538.61	0.72691481	\$391.52
------	----------	------------	----------

0	\$0.00	STAT	999999	STATE OF WISCONSIN
0.00609050	\$2.38	CNTY	59	SHEBOYGAN COUNTY
0.00149270	\$0.58	MUNI	59018	TOWN OF RHINE
0.00912190	\$3.57	REG	591631	SCH D OF ELKHART LAKE-GLENBEULAH
0.00085770	\$0.34	VTAE	001100	LAKESHORE VTAE DISTRICT

Parcel Total:	\$6.87
---------------	--------



State of Wisconsin / Department of Natural Resources

Tony Evers , Governor

Adam N Payne , Secretary

5/22/2023

Chapter 70.114 - Aids Payment Worksheet For Tax Year 2022(Payment Year 2023) - Payment Due January 31, 2023

6032 of 7056

LEGAL DESCRIPTION: T16 R21-E S07 PT OF SESE	PARCEL NO: 5901 825 1700	CONTROL NO: 137724
---	--------------------------	--------------------

0.99	\$775.01	0.72691481	\$563.36	
------	----------	------------	----------	--

0	\$0.00	STAT	999999	STATE OF WISCONSIN
0.00609050	\$3.43	CNTY	59	SHEBOYGAN COUNTY
0.00149270	\$0.84	MUNI	59018	TOWN OF RHINE
0.00912190	\$5.14	REG	591631	SCH D OF ELKHART LAKE-GLENBEULAH
0.00085770	\$0.48	VTAE	001100	LAKESHORE VTAE DISTRICT

Parcel Total:	\$9.89
---------------	--------

File Number Total:	\$16.76
--------------------	---------

FILE NO: PR 40247 *	DATE OF PURCHASE: 02/25/2020	GRANTOR: George O Schur
---------------------	------------------------------	-------------------------

LEGAL DESCRIPTION: T16 R21-E S15 PT OF SENW	PARCEL NO: 59018253711	CONTROL NO: 135166
---	------------------------	--------------------

38.01	\$78,948.58	0.72691481	\$57,388.90	
-------	-------------	------------	-------------	--

0	\$0.00	STAT	999999	STATE OF WISCONSIN
0.00609050	\$349.53	CNTY	59	SHEBOYGAN COUNTY
0.00149270	\$85.66	MUNI	59018	TOWN OF RHINE
0.00912190	\$523.50	REG	591631	SCH D OF ELKHART LAKE-GLENBEULAH
0.00085770	\$49.22	VTAE	001100	LAKESHORE VTAE DISTRICT

Parcel Total:	\$1,007.91
---------------	------------



State of Wisconsin / Department of Natural Resources

Tony Evers , Governor

Adam N Payne , Secretary

5/22/2023

Chapter 70.114 - Aids Payment Worksheet For Tax Year 2022(Payment Year 2023) - Payment Due January 31, 2023

6033 of 7056

LEGAL DESCRIPTION: T16 R21-E S15 PT OF SWNE	PARCEL NO: 59018253630	CONTROL NO: 135167
---	------------------------	--------------------

20.66	\$37,729.18	0.72691481	\$27,425.90
-------	-------------	------------	-------------

0	\$0.00	STAT	999999	STATE OF WISCONSIN
0.00609050	\$167.04	CNTY	59	SHEBOYGAN COUNTY
0.00149270	\$40.94	MUNI	59018	TOWN OF RHINE
0.00912190	\$250.18	REG	591631	SCH D OF ELKHART LAKE-GLENBEULAH
0.00085770	\$23.52	VTAE	001100	LAKESHORE VTAE DISTRICT

Parcel Total:	\$481.68
---------------	----------

LEGAL DESCRIPTION: T16 R21-E S15 PT OF NENW	PARCEL NO: 59018253662	CONTROL NO: 135193
---	------------------------	--------------------

4.8	\$6,818.53	0.72691481	\$4,956.49
-----	------------	------------	------------

0	\$0.00	STAT	999999	STATE OF WISCONSIN
0.00609050	\$30.19	CNTY	59	SHEBOYGAN COUNTY
0.00149270	\$7.40	MUNI	59018	TOWN OF RHINE
0.00912190	\$45.21	REG	591631	SCH D OF ELKHART LAKE-GLENBEULAH
0.00085770	\$4.25	VTAE	001100	LAKESHORE VTAE DISTRICT

Parcel Total:	\$87.05
---------------	---------

File Number Total:	\$1,576.64
--------------------	------------

Municipality Total:	\$11,473.31
---------------------	-------------



State of Wisconsin / Department of Natural Resources

Tony Evers , Governor

Adam N Payne , Secretary

5/22/2023

Chapter 70.114 - Aids Payment Worksheet For Tax Year 2022(Payment Year 2023) - Payment Due January 31, 2023

6034 of 7056

DETAIL FOR TOWN OF RUSSELL, SHEBOYGAN COUNTY

Acres	Est. Adjust. Purch. Price	Level of Assessment	Adjusted Local Value	Net Gen. Tax Rate	Calc. Aid Pay Amount	Type	Code	----- Taxing Jurisdiction ----- Description
FILE NO: W 1677 *			DATE OF PURCHASE: 08/11/2006			GRANTOR: RUSSEL MINOR		
LEGAL DESCRIPTION: T16 R20-E S01 E1/4 OF NENW				PARCEL NO: 59020280230		CONTROL NO: 95398		
10.09	\$30,603.69	0.88483818	\$27,079.32					
				0	\$0.00	STAT	999999	STATE OF WISCONSIN
				0.00492180	\$133.28	CNTY	59	SHEBOYGAN COUNTY
				0.00182830	\$49.51	MUNI	59020	TOWN OF RUSSELL
				0.00743960	\$201.46	REG	362828	SCH D OF KIEL AREA
				0.000693	\$18.77	VTAE	001100	LAKESHORE VTAE DISTRICT
Parcel Total:					\$403.02			
File Number Total:					\$403.02			
Municipality Total:					\$403.02			



State of Wisconsin / Department of Natural Resources

Tony Evers , Governor

Adam N Payne , Secretary

5/22/2023

Chapter 70.114 - Aids Payment Worksheet For Tax Year 2022(Payment Year 2023) - Payment Due January 31, 2023

6035 of 7056

DETAIL FOR TOWN OF SCOTT, SHEBOYGAN COUNTY

Acres	Est. Adjust. Purch. Price	Level of Assessment	Adjusted Local Value	Net Gen. Tax Rate	Calc. Aid Pay Amount	Taxing Jurisdiction Type	Code	Description
FILE NO: FI 2750 *			DATE OF PURCHASE: 02/20/2003			GRANTOR: SCOTT CHESAK		
LEGAL DESCRIPTION: T13 R20-E S16 PT LOT1-CSM				PARCEL NO: 59022315400		CONTROL NO: 88698		
16.2	\$130,401.56	0.74805155	\$97,547.09					
				0	\$0.00	STAT	999999	STATE OF WISCONSIN
				0.00534080	\$520.98	CNTY	59	SHEBOYGAN COUNTY
				0.00240040	\$234.15	MUNI	59022	TOWN OF SCOTT
				0.00753420	\$734.93	REG	662800	SCH D OF KEWASKUM
				0.00081050	\$79.06	VTAE	001100	LAKESHORE VTAE DISTRICT
Parcel Total:					\$1,569.12			

LEGAL DESCRIPTION: T13 R20-E S16 PT LOT1-CSM				PARCEL NO: 59022315404		CONTROL NO: 88699		
22.5	\$181,116.10	0.74805155	\$135,484.18					
				0	\$0.00	STAT	999999	STATE OF WISCONSIN
				0.00534080	\$723.59	CNTY	59	SHEBOYGAN COUNTY
				0.00240040	\$325.22	MUNI	59022	TOWN OF SCOTT
				0.00753420	\$1,020.76	REG	662800	SCH D OF KEWASKUM
				0.00081050	\$109.81	VTAE	001100	LAKESHORE VTAE DISTRICT
Parcel Total:					\$2,179.38			

File Number Total:					\$3,748.50			
---------------------------	--	--	--	--	-------------------	--	--	--



State of Wisconsin / Department of Natural Resources

Tony Evers , Governor

Adam N Payne , Secretary

5/22/2023

Chapter 70.114 - Aids Payment Worksheet For Tax Year 2022(Payment Year 2023) - Payment Due January 31, 2023

6036 of 7056

FILE NO: FI 2850 *		DATE OF PURCHASE: 06/22/2006			GRANTOR: RICHARD & EUGENE BEMIS TRUST		
LEGAL DESCRIPTION: T13 R20-E S11 SENW				PARCEL NO: 59022312850		CONTROL NO: 95264	
40	\$116,922.17	0.74805155	\$87,463.81				
		0	\$0.00	STAT	999999	STATE OF WISCONSIN	
		0.00534080	\$467.13	CNTY	59	SHEBOYGAN COUNTY	
		0.00240040	\$209.95	MUNI	59022	TOWN OF SCOTT	
		0.00753420	\$658.97	REG	662800	SCH D OF KEWASKUM	
		0.00081050	\$70.89	VTAE	001100	LAKESHORE VTAE DISTRICT	
Parcel Total:			\$1,406.94				

LEGAL DESCRIPTION: T13 R20-E S11 PT OF NENW				PARCEL NO: 59022312850		CONTROL NO: 95265	
1.5	\$4,384.59	0.74805155	\$3,279.90				
		0	\$0.00	STAT	999999	STATE OF WISCONSIN	
		0.00534080	\$17.52	CNTY	59	SHEBOYGAN COUNTY	
		0.00240040	\$7.87	MUNI	59022	TOWN OF SCOTT	
		0.00753420	\$24.71	REG	662800	SCH D OF KEWASKUM	
		0.00081050	\$2.66	VTAE	001100	LAKESHORE VTAE DISTRICT	
Parcel Total:			\$52.76				

File Number Total:			\$1,459.70				
--------------------	--	--	------------	--	--	--	--



State of Wisconsin / Department of Natural Resources

Tony Evers , Governor

Adam N Payne , Secretary

5/22/2023

Chapter 70.114 - Aids Payment Worksheet For Tax Year 2022(Payment Year 2023) - Payment Due January 31, 2023

6037 of 7056

FILE NO: SF 100 *				DATE OF PURCHASE: 06/24/1994				GRANTOR: ELIZABETH M STICH			
LEGAL DESCRIPTION: T13 R20-E S06 PT OF NENE				PARCEL NO: 311305				CONTROL NO: 72609			
19.52	\$26,987.10	0.74805155	\$20,187.74								
				0	\$0.00	STAT	999999	STATE OF WISCONSIN			
				0.00534080	\$107.82	CNTY	59	SHEBOYGAN COUNTY			
				0.00240040	\$48.46	MUNI	59022	TOWN OF SCOTT			
				0.00753420	\$152.10	REG	662800	SCH D OF KEWASKUM			
				0.00081050	\$16.36	VTAE	001100	LAKESHORE VTAE DISTRICT			
Parcel Total:					\$324.74						

File Number Total:					\$324.74						
--------------------	--	--	--	--	----------	--	--	--	--	--	--

FILE NO: W 1573 *				DATE OF PURCHASE: 02/11/2005				GRANTOR: NORMAN A PREDER			
LEGAL DESCRIPTION: T13 R20-E S36 PT OF SENE				PARCEL NO: 59022320150				CONTROL NO: 93391			
19.25	\$96,499.10	0.74805155	\$72,186.30								
				0	\$0.00	STAT	999999	STATE OF WISCONSIN			
				0.00534080	\$385.53	CNTY	59	SHEBOYGAN COUNTY			
				0.00240040	\$173.28	MUNI	59022	TOWN OF SCOTT			
				0.01150550	\$830.54	REG	594641	SCH D OF RANDOM LAKE			
				0.00081050	\$58.51	VTAE	001100	LAKESHORE VTAE DISTRICT			
Parcel Total:					\$1,447.86						



State of Wisconsin / Department of Natural Resources

Tony Evers , Governor

Adam N Payne , Secretary

5/22/2023

Chapter 70.114 - Aids Payment Worksheet For Tax Year 2022(Payment Year 2023) - Payment Due January 31, 2023

6038 of 7056

LEGAL DESCRIPTION: T13 R20-E S36 PT OF SWNE				PARCEL NO: 59022320130				CONTROL NO: 93392	
2.23	\$16,292.35	0.74805155	\$12,187.52						
				0	\$0.00	STAT	999999	STATE OF WISCONSIN	
				0.00534080	\$65.09	CNTY	59	SHEBOYGAN COUNTY	
				0.00240040	\$29.26	MUNI	59022	TOWN OF SCOTT	
				0.01150550	\$140.22	REG	594641	SCH D OF RANDOM LAKE	
				0.00081050	\$9.88	VTAE	001100	LAKESHORE VTAE DISTRICT	
Parcel Total:					\$244.45				

LEGAL DESCRIPTION: T13 R20-E S36 PT OF NESE				PARCEL NO: 59022320270				CONTROL NO: 93393	
31.85	\$174,198.68	0.74805155	\$130,309.59						
				0	\$0.00	STAT	999999	STATE OF WISCONSIN	
				0.00534080	\$695.96	CNTY	59	SHEBOYGAN COUNTY	
				0.00240040	\$312.80	MUNI	59022	TOWN OF SCOTT	
				0.01150550	\$1,499.28	REG	594641	SCH D OF RANDOM LAKE	
				0.00081050	\$105.62	VTAE	001100	LAKESHORE VTAE DISTRICT	
Parcel Total:					\$2,613.66				

LEGAL DESCRIPTION: T13 R20-E S36 PT OF SESE				PARCEL NO: 59022320300				CONTROL NO: 93394	
11.74	\$36,344.04	0.74805155	\$27,187.21						
				0	\$0.00	STAT	999999	STATE OF WISCONSIN	
				0.00534080	\$145.20	CNTY	59	SHEBOYGAN COUNTY	
				0.00240040	\$65.26	MUNI	59022	TOWN OF SCOTT	
				0.01150550	\$312.80	REG	594641	SCH D OF RANDOM LAKE	
				0.00081050	\$22.04	VTAE	001100	LAKESHORE VTAE DISTRICT	
Parcel Total:					\$545.30				



State of Wisconsin / Department of Natural Resources

Tony Evers , Governor

Adam N Payne , Secretary

5/22/2023

Chapter 70.114 - Aids Payment Worksheet For Tax Year 2022(Payment Year 2023) - Payment Due
January 31, 2023

6039 of 7056

File Number Total: \$4,851.27

Municipality Total: \$10,384.21



State of Wisconsin / Department of Natural Resources

Tony Evers , Governor

Adam N Payne , Secretary

5/22/2023

Chapter 70.114 - Aids Payment Worksheet For Tax Year 2022(Payment Year 2023) - Payment Due January 31, 2023

6040 of 7056

DETAIL FOR TOWN OF SHERMAN, SHEBOYGAN COUNTY

Acres	Est. Adjust. Purch. Price	Level of Assessment	Adjusted Local Value	Net Gen. Tax Rate	Calc. Aid Pay Amount	Taxing Jurisdiction Type	Code	Description
FILE NO: W 1582 *			DATE OF PURCHASE: 02/03/2005			GRANTOR: ROBERT E BOEHLKE		
LEGAL DESCRIPTION: T13 R21-E S31 PT OF SWNW				PARCEL NO: 59028428500		CONTROL NO: 93510		
12.32	\$25,010.29	0.88463448	\$22,124.96					
				0	\$0.00	STAT	999999	STATE OF WISCONSIN
				0.00460560	\$101.90	CNTY	59	SHEBOYGAN COUNTY
				0.00248080	\$54.89	MUNI	59028	TOWN OF SHERMAN
				0.00992160	\$219.52	REG	594641	SCH D OF RANDOM LAKE
				0.000699	\$15.47	VTAE	001100	LAKESHORE VTAE DISTRICT
Parcel Total:					\$391.78			

LEGAL DESCRIPTION: T13 R21-E S31 PT OF NWSW				PARCEL NO: 59028428540		CONTROL NO: 93511		
12.71	\$101,020.17	0.88463448	\$89,365.93					
				0	\$0.00	STAT	999999	STATE OF WISCONSIN
				0.00460560	\$411.58	CNTY	59	SHEBOYGAN COUNTY
				0.00248080	\$221.70	MUNI	59028	TOWN OF SHERMAN
				0.00992160	\$886.66	REG	594641	SCH D OF RANDOM LAKE
				0.000699	\$62.47	VTAE	001100	LAKESHORE VTAE DISTRICT
Parcel Total:					\$1,582.41			

File Number Total:					\$1,974.19			
---------------------------	--	--	--	--	-------------------	--	--	--



State of Wisconsin / Department of Natural Resources

Tony Evers , Governor

Adam N Payne , Secretary

5/22/2023

Chapter 70.114 - Aids Payment Worksheet For Tax Year 2022(Payment Year 2023) - Payment Due January 31, 2023

6041 of 7056

FILE NO: WM 60001 *	DATE OF PURCHASE: 03/20/2008	GRANTOR: Wisconsin Dept Of Transporta
LEGAL DESCRIPTION: T13 R21-E S27 NWSE	PARCEL NO: 1321-274-2600-00	CONTROL NO: 100020
40	\$99,373.38	0.88463448 \$87,909.12
	0	\$0.00 STAT 999999 STATE OF WISCONSIN
	0.00460560	\$404.87 CNTY 59 SHEBOYGAN COUNTY
	0.00248080	\$218.08 MUNI 59028 TOWN OF SHERMAN
	0.00992160	\$872.20 REG 594641 SCH D OF RANDOM LAKE
	0.000699	\$61.45 VTAE 001100 LAKESHORE VTAE DISTRICT
Parcel Total:		\$1,556.60

LEGAL DESCRIPTION: T13 R21-E S27 PT OF SWSE	PARCEL NO: 1321-274-2600-00	CONTROL NO: 100021
0.63	\$1,565.13	0.88463448 \$1,384.57
	0	\$0.00 STAT 999999 STATE OF WISCONSIN
	0.00460560	\$6.38 CNTY 59 SHEBOYGAN COUNTY
	0.00248080	\$3.43 MUNI 59028 TOWN OF SHERMAN
	0.00992160	\$13.74 REG 594641 SCH D OF RANDOM LAKE
	0.000699	\$0.97 VTAE 001100 LAKESHORE VTAE DISTRICT
Parcel Total:		\$24.52

File Number Total:	\$1,581.12
--------------------	------------



State of Wisconsin / Department of Natural Resources

Tony Evers , Governor

Adam N Payne , Secretary

5/22/2023

Chapter 70.114 - Aids Payment Worksheet For Tax Year 2022(Payment Year 2023) - Payment Due January 31, 2023

6042 of 7056

FILE NO: WM 60047 *				DATE OF PURCHASE: 09/24/2009				GRANTOR: Kenneth C. & Margie L. Stra			
LEGAL DESCRIPTION: T13 R21-E S19 PT OF SENE				PARCEL NO:				CONTROL NO: 109261			
30	\$336,887.98	0.88463448	\$298,022.72								
				0	\$0.00	STAT	999999	STATE OF WISCONSIN			
				0.00460560	\$1,372.58	CNTY	59	SHEBOYGAN COUNTY			
				0.00248080	\$739.33	MUNI	59028	TOWN OF SHERMAN			
				0.00992160	\$2,956.87	REG	594641	SCH D OF RANDOM LAKE			
				0.000699	\$208.32	VTAE	001100	LAKESHORE VTAE DISTRICT			
Parcel Total:					\$5,277.10						

LEGAL DESCRIPTION: T13 R21-E S19 PT OF NESE				PARCEL NO:				CONTROL NO: 116880			
11.92	\$133,856.83	0.88463448	\$118,414.36								
				0	\$0.00	STAT	999999	STATE OF WISCONSIN			
				0.00460560	\$545.37	CNTY	59	SHEBOYGAN COUNTY			
				0.00248080	\$293.76	MUNI	59028	TOWN OF SHERMAN			
				0.00992160	\$1,174.86	REG	594641	SCH D OF RANDOM LAKE			
				0.000699	\$82.77	VTAE	001100	LAKESHORE VTAE DISTRICT			
Parcel Total:					\$2,096.76						

File Number Total:					\$7,373.86						
--------------------	--	--	--	--	------------	--	--	--	--	--	--

Municipality Total:					\$10,929.17						
---------------------	--	--	--	--	-------------	--	--	--	--	--	--



State of Wisconsin / Department of Natural Resources

Tony Evers , Governor

Adam N Payne , Secretary

5/22/2023

Chapter 70.114 - Aids Payment Worksheet For Tax Year 2022(Payment Year 2023) - Payment Due January 31, 2023

6043 of 7056

DETAIL FOR TOWN OF WILSON, SHEBOYGAN COUNTY

Acres	Est. Adjust. Purch. Price	Level of Assessment	Adjusted Local Value	Net Gen. Tax Rate	Calc. Aid Pay Amount	Taxing Jurisdiction Type	Code	Description
FILE NO: P 1604 *			DATE OF PURCHASE: 05/25/1994			GRANTOR: ORVILLE W SCHILLING		
LEGAL DESCRIPTION: T14 R23-E S22 PT OF NWNE				PARCEL NO: 461090		CONTROL NO: 72605		
1.88	\$11,962.34	0.83056610	\$9,935.51					
				0	\$0.00	STAT	999999	STATE OF WISCONSIN
				0.00530630	\$52.72	CNTY	59	SHEBOYGAN COUNTY
				0.00149110	\$14.82	MUNI	59030	TOWN OF WILSON
				0.00801990	\$79.68	REG	595271	SCH D OF SHEBOYGAN AREA
				0.00074730	\$7.42	VTAE	001100	LAKESHORE VTAE DISTRICT
Parcel Total:					\$154.64			

LEGAL DESCRIPTION: T14 R23-E S22 PT OF SWNE				PARCEL NO: 461320		CONTROL NO: 72606		
9.79	\$62,302.01	0.83056610	\$51,745.93					
				0	\$0.00	STAT	999999	STATE OF WISCONSIN
				0.00530630	\$274.58	CNTY	59	SHEBOYGAN COUNTY
				0.00149110	\$77.16	MUNI	59030	TOWN OF WILSON
				0.00801990	\$415.00	REG	595271	SCH D OF SHEBOYGAN AREA
				0.00074730	\$38.67	VTAE	001100	LAKESHORE VTAE DISTRICT
Parcel Total:					\$805.41			

File Number Total:	\$960.05
---------------------------	-----------------



State of Wisconsin / Department of Natural Resources

Tony Evers , Governor

Adam N Payne , Secretary

5/22/2023

Chapter 70.114 - Aids Payment Worksheet For Tax Year 2022(Payment Year 2023) - Payment Due January 31, 2023

6044 of 7056

FILE NO: P 1605 *				DATE OF PURCHASE: 05/22/1994				GRANTOR: JOHN GRANDLIC			
LEGAL DESCRIPTION: T14 R23-E S22 PT OF SWNE				PARCEL NO: 461310				CONTROL NO: 72406			
9.79	\$60,034.05	0.83056610	\$49,862.25								
				0	\$0.00	STAT	999999	STATE OF WISCONSIN			
				0.00530630	\$264.58	CNTY	59	SHEBOYGAN COUNTY			
				0.00149110	\$74.35	MUNI	59030	TOWN OF WILSON			
				0.00801990	\$399.89	REG	595271	SCH D OF SHEBOYGAN AREA			
				0.00074730	\$37.26	VTAE	001100	LAKESHORE VTAE DISTRICT			
Parcel Total:					\$776.08						

File Number Total:					\$776.08						
--------------------	--	--	--	--	----------	--	--	--	--	--	--

FILE NO: P 1634 *				DATE OF PURCHASE: 05/10/1995				GRANTOR: ROBERT F CARROTHERS			
LEGAL DESCRIPTION: T14 R23-E S27 E1/4 OF SWNW				PARCEL NO: 461850				CONTROL NO: 74732			
9.62	\$46,692.56	0.83056610	\$38,781.26								
				0	\$0.00	STAT	999999	STATE OF WISCONSIN			
				0.00530630	\$205.78	CNTY	59	SHEBOYGAN COUNTY			
				0.00149110	\$57.83	MUNI	59030	TOWN OF WILSON			
				0.00861050	\$333.93	REG	594137	SCH D OF OOSTBURG			
				0.00074730	\$28.98	VTAE	001100	LAKESHORE VTAE DISTRICT			
Parcel Total:					\$626.52						

File Number Total:					\$626.52						
--------------------	--	--	--	--	----------	--	--	--	--	--	--



State of Wisconsin / Department of Natural Resources

Tony Evers , Governor

Adam N Payne , Secretary

5/22/2023

Chapter 70.114 - Aids Payment Worksheet For Tax Year 2022(Payment Year 2023) - Payment Due January 31, 2023

6045 of 7056

FILE NO: P 1701 *				DATE OF PURCHASE: 01/13/1998				GRANTOR: EARL MONDLOCH			
LEGAL DESCRIPTION: T14 R23-E S22 PT OF SWSW				PARCEL NO: T15-461670				CONTROL NO: 80483			
9.89	\$96,828.15	0.83056610	\$80,422.18								
				0	\$0.00	STAT	999999	STATE OF WISCONSIN			
				0.00530630	\$426.74	CNTY	59	SHEBOYGAN COUNTY			
				0.00149110	\$119.92	MUNI	59030	TOWN OF WILSON			
				0.00801990	\$644.98	REG	595271	SCH D OF SHEBOYGAN AREA			
				0.00074730	\$60.10	VTAE	001100	LAKESHORE VTAE DISTRICT			
Parcel Total:					\$1,251.74						

LEGAL DESCRIPTION: T14 R23-E S22 PT OF SESW				PARCEL NO: T15-461670				CONTROL NO: 80484			
2.26	\$21,736.93	0.83056610	\$18,053.96								
				0	\$0.00	STAT	999999	STATE OF WISCONSIN			
				0.00530630	\$95.80	CNTY	59	SHEBOYGAN COUNTY			
				0.00149110	\$26.92	MUNI	59030	TOWN OF WILSON			
				0.00801990	\$144.79	REG	595271	SCH D OF SHEBOYGAN AREA			
				0.00074730	\$13.49	VTAE	001100	LAKESHORE VTAE DISTRICT			
Parcel Total:					\$281.00						

File Number Total:					\$1,532.74						
--------------------	--	--	--	--	------------	--	--	--	--	--	--



State of Wisconsin / Department of Natural Resources

Tony Evers , Governor

Adam N Payne , Secretary

5/22/2023

Chapter 70.114 - Aids Payment Worksheet For Tax Year 2022(Payment Year 2023) - Payment Due January 31, 2023

6046 of 7056

FILE NO: P 1916 *				DATE OF PURCHASE: 12/26/2007				GRANTOR: LLOYD GARTMAN			
LEGAL DESCRIPTION: T14 R23-E S22 S1/2 OF NWNW				PARCEL NO: 59030461520				CONTROL NO: 98176			
20	\$198,632.30	0.83056610	\$164,977.26								
				0	\$0.00	STAT	999999	STATE OF WISCONSIN			
				0.00530630	\$875.41	CNTY	59	SHEBOYGAN COUNTY			
				0.00149110	\$246.00	MUNI	59030	TOWN OF WILSON			
				0.00801990	\$1,323.10	REG	595271	SCH D OF SHEBOYGAN AREA			
				0.00074730	\$123.28	VTAE	001100	LAKESHORE VTAE DISTRICT			
Parcel Total:					\$2,567.79						

LEGAL DESCRIPTION: T14 R23-E S22 S1/2 OF NENW				PARCEL NO: 59030461460				CONTROL NO: 98177			
20	\$198,632.30	0.83056610	\$164,977.26								
				0	\$0.00	STAT	999999	STATE OF WISCONSIN			
				0.00530630	\$875.41	CNTY	59	SHEBOYGAN COUNTY			
				0.00149110	\$246.00	MUNI	59030	TOWN OF WILSON			
				0.00801990	\$1,323.10	REG	595271	SCH D OF SHEBOYGAN AREA			
				0.00074730	\$123.28	VTAE	001100	LAKESHORE VTAE DISTRICT			
Parcel Total:					\$2,567.79						

File Number Total:					\$5,135.58						
--------------------	--	--	--	--	------------	--	--	--	--	--	--

Municipality Total:					\$9,030.97						
---------------------	--	--	--	--	------------	--	--	--	--	--	--



State of Wisconsin / Department of Natural Resources

Tony Evers , Governor

Adam N Payne , Secretary

5/22/2023

Chapter 70.114 - Aids Payment Worksheet For Tax Year 2022(Payment Year 2023) - Payment Due January 31, 2023

6047 of 7056

DETAIL FOR CITY OF SHEBOYGAN FALLS, SHEBOYGAN COUNTY

Acres	Est. Adjust. Purch. Price	Level of Assessment	Adjusted Local Value	Net Gen. Tax Rate	Calc. Aid Pay Amount	Taxing Jurisdiction Type	Code	Description
FILE NO: W 1410 B			DATE OF PURCHASE: 03/12/2001			GRANTOR: SHEBOYGAN CO CONSERVATION AS		
LEGAL DESCRIPTION: T15 R22-E S35 RIVER OAKS AD1				PARCEL NO: 919001		CONTROL NO: 85634		
5.95	\$56,344.05	0.80539818	\$45,379.39					
				0	\$0.00	STAT	999999	STATE OF WISCONSIN
				0.00485540	\$220.33	CNTY	59	SHEBOYGAN COUNTY
				0.00604940	\$274.52	MUNI	59282	CITY OF SHEBOYGAN FALLS
				0.00934180	\$423.93	REG	595278	SCH D OF SHEBOYGAN FALLS
				0.00073910	\$33.54	VTAE	001100	LAKESHORE VTAE DISTRICT
Parcel Total:					\$952.32			

LEGAL DESCRIPTION: T15 R22-E S35 RIVER OAKS AD2				PARCEL NO: 919851		CONTROL NO: 85635		
2.39	\$22,304.24	0.80539818	\$17,963.79					
				0	\$0.00	STAT	999999	STATE OF WISCONSIN
				0.00485540	\$87.22	CNTY	59	SHEBOYGAN COUNTY
				0.00604940	\$108.67	MUNI	59282	CITY OF SHEBOYGAN FALLS
				0.00934180	\$167.81	REG	595278	SCH D OF SHEBOYGAN FALLS
				0.00073910	\$13.28	VTAE	001100	LAKESHORE VTAE DISTRICT
Parcel Total:					\$376.98			



State of Wisconsin / Department of Natural Resources

Tony Evers , Governor

Adam N Payne , Secretary

5/22/2023

Chapter 70.114 - Aids Payment Worksheet For Tax Year 2022(Payment Year 2023) - Payment Due January 31, 2023

6048 of 7056

LEGAL DESCRIPTION: T15 R22-E S35 RIVER OAKS SUB				PARCEL NO: 918701				CONTROL NO: 85636	
0.07	\$43,452.71	0.80539818	\$34,996.73						
				0	\$0.00	STAT	999999	STATE OF WISCONSIN	
				0.00485540	\$169.92	CNTY	59	SHEBOYGAN COUNTY	
				0.00604940	\$211.71	MUNI	59282	CITY OF SHEBOYGAN FALLS	
				0.00934180	\$326.93	REG	595278	SCH D OF SHEBOYGAN FALLS	
				0.00073910	\$25.87	VTAE	001100	LAKESHORE VTAE DISTRICT	
Parcel Total:					\$734.43				

LEGAL DESCRIPTION: T15 R22-E S35 RIVER OAKS SUB				PARCEL NO: 918702				CONTROL NO: 85637	
5.91	\$37,936.10	0.80539818	\$30,553.67						
				0	\$0.00	STAT	999999	STATE OF WISCONSIN	
				0.00485540	\$148.35	CNTY	59	SHEBOYGAN COUNTY	
				0.00604940	\$184.83	MUNI	59282	CITY OF SHEBOYGAN FALLS	
				0.00934180	\$285.43	REG	595278	SCH D OF SHEBOYGAN FALLS	
				0.00073910	\$22.58	VTAE	001100	LAKESHORE VTAE DISTRICT	
Parcel Total:					\$641.19				

LEGAL DESCRIPTION: T15 R22-E S35 RIVER OAKS AD3				PARCEL NO: 921001				CONTROL NO: 85638	
3.92	\$23,102.17	0.80539818	\$18,606.45						
				0	\$0.00	STAT	999999	STATE OF WISCONSIN	
				0.00485540	\$90.34	CNTY	59	SHEBOYGAN COUNTY	
				0.00604940	\$112.56	MUNI	59282	CITY OF SHEBOYGAN FALLS	
				0.00934180	\$173.82	REG	595278	SCH D OF SHEBOYGAN FALLS	
				0.00073910	\$13.75	VTAE	001100	LAKESHORE VTAE DISTRICT	
Parcel Total:					\$390.47				



State of Wisconsin / Department of Natural Resources

Tony Evers , Governor

Adam N Payne , Secretary

5/22/2023

Chapter 70.114 - Aids Payment Worksheet For Tax Year 2022(Payment Year 2023) - Payment Due January 31, 2023

6049 of 7056

LEGAL DESCRIPTION: T15 R22-E S35 RIVER OAKS SUB	PARCEL NO: 918702	CONTROL NO: 88921
---	-------------------	-------------------

0.1	\$528.59	0.80539818	\$425.73	
-----	----------	------------	----------	--

0	\$0.00	STAT	999999	STATE OF WISCONSIN
0.00485540	\$2.07	CNTY	59	SHEBOYGAN COUNTY
0.00604940	\$2.58	MUNI	59282	CITY OF SHEBOYGAN FALLS
0.00934180	\$3.98	REG	595278	SCH D OF SHEBOYGAN FALLS
0.00073910	\$0.31	VTAE	001100	LAKESHORE VTAE DISTRICT

Parcel Total:	\$8.94	
---------------	--------	--

LEGAL DESCRIPTION: T15 R22-E S35 RIVER OAKS SUB	PARCEL NO: 918702	CONTROL NO: 88922
---	-------------------	-------------------

3.5	\$18,487.95	0.80539818	\$14,890.16	
-----	-------------	------------	-------------	--

0	\$0.00	STAT	999999	STATE OF WISCONSIN
0.00485540	\$72.30	CNTY	59	SHEBOYGAN COUNTY
0.00604940	\$90.08	MUNI	59282	CITY OF SHEBOYGAN FALLS
0.00934180	\$139.10	REG	595278	SCH D OF SHEBOYGAN FALLS
0.00073910	\$11.00	VTAE	001100	LAKESHORE VTAE DISTRICT

Parcel Total:	\$312.48	
---------------	----------	--

LEGAL DESCRIPTION: T15 R22-E S35 RIVER OAKS AD3	PARCEL NO: 921001	CONTROL NO: 88923
---	-------------------	-------------------

3.85	\$18,667.20	0.80539818	\$15,034.53	
------	-------------	------------	-------------	--

0	\$0.00	STAT	999999	STATE OF WISCONSIN
0.00485540	\$73.00	CNTY	59	SHEBOYGAN COUNTY
0.00604940	\$90.95	MUNI	59282	CITY OF SHEBOYGAN FALLS
0.00934180	\$140.45	REG	595278	SCH D OF SHEBOYGAN FALLS
0.00073910	\$11.11	VTAE	001100	LAKESHORE VTAE DISTRICT

Parcel Total:	\$315.51	
---------------	----------	--



State of Wisconsin / Department of Natural Resources

Tony Evers , Governor

Adam N Payne , Secretary

5/22/2023

Chapter 70.114 - Aids Payment Worksheet For Tax Year 2022(Payment Year 2023) - Payment Due
January 31, 2023

6050 of 7056

File Number Total: \$3,732.32

Municipality Total: \$3,732.32



State of Wisconsin / Department of Natural Resources

Tony Evers , Governor

Adam N Payne , Secretary

5/22/2023

Chapter 70.114 - Aids Payment Worksheet For Tax Year 2022(Payment Year 2023) - Payment Due January 31, 2023

6051 of 7056

DETAIL FOR TOWN OF CLEVELAND, TAYLOR COUNTY

Acres	Est. Adjust. Purch. Price	Level of Assessment	Adjusted Local Value	Net Gen. Tax Rate	Calc. Aid Pay Amount	Taxing Jurisdiction Type	Code	Description
FILE NO: W 1500 *			DATE OF PURCHASE: 07/26/2003			GRANTOR: HAENEL FARMS & LOGGING, INC		
LEGAL DESCRIPTION: T32 R03-W S18 NWNW				PARCEL NO: 18.32.3 W-6		CONTROL NO: 89943		
43.01	\$46,911.50	1.06233523	\$49,835.73					
				0	\$0.00	STAT	999999	STATE OF WISCONSIN
				0.00684470	\$341.11	CNTY	60	TAYLOR COUNTY
				0.00075980	\$37.86	MUNI	60008	TOWN OF CLEVELAND
				0.00701310	\$349.50	REG	602135	SCH D OF GILMAN
				0.00060350	\$30.08	VTAE	000100	CHIPPEWA VALLEY VTAE DISTRICT
Parcel Total:					\$758.55			

LEGAL DESCRIPTION: T32 R03-W S18 SWNW				PARCEL NO: 18.32.3 W-7		CONTROL NO: 89944		
43.35	\$47,276.95	1.06233523	\$50,223.97					
				0	\$0.00	STAT	999999	STATE OF WISCONSIN
				0.00684470	\$343.77	CNTY	60	TAYLOR COUNTY
				0.00075980	\$38.16	MUNI	60008	TOWN OF CLEVELAND
				0.00701310	\$352.22	REG	602135	SCH D OF GILMAN
				0.00060350	\$30.31	VTAE	000100	CHIPPEWA VALLEY VTAE DISTRICT
Parcel Total:					\$764.46			



State of Wisconsin / Department of Natural Resources

Tony Evers , Governor

Adam N Payne , Secretary

5/22/2023

Chapter 70.114 - Aids Payment Worksheet For Tax Year 2022(Payment Year 2023) - Payment Due January 31, 2023

6052 of 7056

LEGAL DESCRIPTION: T32 R03-W S18 SENW	PARCEL NO: 18.32.3 W-8	CONTROL NO: 89945
---------------------------------------	------------------------	-------------------

40	\$43,640.26	1.06233523	\$46,360.59	
----	-------------	------------	-------------	--

0	\$0.00	STAT	999999	STATE OF WISCONSIN
0.00684470	\$317.32	CNTY	60	TAYLOR COUNTY
0.00075980	\$35.22	MUNI	60008	TOWN OF CLEVELAND
0.00701310	\$325.13	REG	602135	SCH D OF GILMAN
0.00060350	\$27.98	VTAE	000100	CHIPPEWA VALLEY VTAE DISTRICT

Parcel Total:	\$705.65
---------------	----------

LEGAL DESCRIPTION: T32 R03-W S18 NESW	PARCEL NO: 18.32.3 W-9	CONTROL NO: 89946
---------------------------------------	------------------------	-------------------

40	\$43,640.26	1.06233523	\$46,360.59	
----	-------------	------------	-------------	--

0	\$0.00	STAT	999999	STATE OF WISCONSIN
0.00684470	\$317.32	CNTY	60	TAYLOR COUNTY
0.00075980	\$35.22	MUNI	60008	TOWN OF CLEVELAND
0.00701310	\$325.13	REG	602135	SCH D OF GILMAN
0.00060350	\$27.98	VTAE	000100	CHIPPEWA VALLEY VTAE DISTRICT

Parcel Total:	\$705.65
---------------	----------

LEGAL DESCRIPTION: T32 R03-W S18 NWSW	PARCEL NO: 18.32.3 W-10	CONTROL NO: 89947
---------------------------------------	-------------------------	-------------------

43.69	\$47,640.17	1.06233523	\$50,609.84	
-------	-------------	------------	-------------	--

0	\$0.00	STAT	999999	STATE OF WISCONSIN
0.00684470	\$346.41	CNTY	60	TAYLOR COUNTY
0.00075980	\$38.45	MUNI	60008	TOWN OF CLEVELAND
0.00701310	\$354.93	REG	602135	SCH D OF GILMAN
0.00060350	\$30.55	VTAE	000100	CHIPPEWA VALLEY VTAE DISTRICT

Parcel Total:	\$770.34
---------------	----------



State of Wisconsin / Department of Natural Resources

Tony Evers , Governor

Adam N Payne , Secretary

5/22/2023

Chapter 70.114 - Aids Payment Worksheet For Tax Year 2022(Payment Year 2023) - Payment Due January 31, 2023

6053 of 7056

File Number Total: \$3,704.65

FILE NO: WM 60170 *

DATE OF PURCHASE: 07/17/2012

GRANTOR: David P. & Jean M. Augsburg

LEGAL DESCRIPTION: T32 R03-W S19 NWSW

PARCEL NO: 008-00233-0000

CONTROL NO: 124559

43.01 \$32,394.94 1.06233523 \$34,414.29

0 \$0.00 STAT 999999 STATE OF WISCONSIN

0.00684470 \$235.55 CNTY 60 TAYLOR COUNTY

0.00075980 \$26.15 MUNI 60008 TOWN OF CLEVELAND

0.00701310 \$241.35 REG 602135 SCH D OF GILMAN

0.00060350 \$20.77 VTAE 000100 CHIPPEWA VALLEY VTAE DISTRICT

Parcel Total: \$523.82

LEGAL DESCRIPTION: T32 R03-W S19 NESW

PARCEL NO: 008-00232-0000

CONTROL NO: 124560

40 \$55,603.27 1.06233523 \$59,069.31

0 \$0.00 STAT 999999 STATE OF WISCONSIN

0.00684470 \$404.31 CNTY 60 TAYLOR COUNTY

0.00075980 \$44.88 MUNI 60008 TOWN OF CLEVELAND

0.00701310 \$414.26 REG 602135 SCH D OF GILMAN

0.00060350 \$35.65 VTAE 000100 CHIPPEWA VALLEY VTAE DISTRICT

Parcel Total: \$899.10



State of Wisconsin / Department of Natural Resources

Tony Evers , Governor

Adam N Payne , Secretary

5/22/2023

Chapter 70.114 - Aids Payment Worksheet For Tax Year 2022(Payment Year 2023) - Payment Due January 31, 2023

6054 of 7056

LEGAL DESCRIPTION: T32 R03-W S19 SWSW	PARCEL NO: 008-00234-0000	CONTROL NO: 124561
---------------------------------------	---------------------------	--------------------

42.54	\$9,736.19	1.06233523	\$10,343.09
-------	------------	------------	-------------

0	\$0.00	STAT	999999	STATE OF WISCONSIN
0.00684470	\$70.80	CNTY	60	TAYLOR COUNTY
0.00075980	\$7.86	MUNI	60008	TOWN OF CLEVELAND
0.00701310	\$72.54	REG	602135	SCH D OF GILMAN
0.00060350	\$6.24	VTAE	000100	CHIPPEWA VALLEY VTAE DISTRICT

Parcel Total:	\$157.44
---------------	----------

LEGAL DESCRIPTION: T32 R03-W S19 SESW	PARCEL NO: 008-00235-0000	CONTROL NO: 124562
---------------------------------------	---------------------------	--------------------

40	\$5,222.14	1.06233523	\$5,547.66
----	------------	------------	------------

0	\$0.00	STAT	999999	STATE OF WISCONSIN
0.00684470	\$37.97	CNTY	60	TAYLOR COUNTY
0.00075980	\$4.22	MUNI	60008	TOWN OF CLEVELAND
0.00701310	\$38.91	REG	602135	SCH D OF GILMAN
0.00060350	\$3.35	VTAE	000100	CHIPPEWA VALLEY VTAE DISTRICT

Parcel Total:	\$84.45
---------------	---------

File Number Total:	\$1,664.81
--------------------	------------

Municipality Total:	\$5,369.46
---------------------	------------



State of Wisconsin / Department of Natural Resources

Tony Evers , Governor

Adam N Payne , Secretary

5/22/2023

Chapter 70.114 - Aids Payment Worksheet For Tax Year 2022(Payment Year 2023) - Payment Due January 31, 2023

6055 of 7056

DETAIL FOR TOWN OF GREENWOOD, TAYLOR COUNTY

Acres	Est. Adjust. Purch. Price	Level of Assessment	Adjusted Local Value	Net Gen. Tax Rate	Calc. Aid Pay Amount	Taxing Jurisdiction Type	Code	Description
FILE NO: FI 2657 *			DATE OF PURCHASE: 10/06/2000			GRANTOR: GAIL R ASMUS		
LEGAL DESCRIPTION: T32 R03-E S29 E1/2 OF NWNE				PARCEL NO: 29-32-3E-2-2		CONTROL NO: 84891		
20	\$31,378.22	0.79950779	\$25,087.13	0	\$0.00	STAT	999999	STATE OF WISCONSIN
				0.009343	\$234.39	CNTY	60	TAYLOR COUNTY
				0.00174020	\$43.66	MUNI	60016	TOWN OF GREENWOOD
				0.007789	\$195.40	REG	604795	SCH D OF RIB LAKE
				0.00135370	\$33.96	VTAE	001500	NORTH CENTRAL VTAE DISTRICT
Parcel Total:					\$507.41			

LEGAL DESCRIPTION: T32 R03-E S29 SENW				PARCEL NO: 29-32-3E-8		CONTROL NO: 84892		
40	\$36,084.80	0.79950779	\$28,850.08	0	\$0.00	STAT	999999	STATE OF WISCONSIN
				0.009343	\$269.55	CNTY	60	TAYLOR COUNTY
				0.00174020	\$50.21	MUNI	60016	TOWN OF GREENWOOD
				0.007789	\$224.71	REG	604795	SCH D OF RIB LAKE
				0.00135370	\$39.06	VTAE	001500	NORTH CENTRAL VTAE DISTRICT
Parcel Total:					\$583.53			



State of Wisconsin / Department of Natural Resources

Tony Evers , Governor

Adam N Payne , Secretary

5/22/2023

Chapter 70.114 - Aids Payment Worksheet For Tax Year 2022(Payment Year 2023) - Payment Due January 31, 2023

6056 of 7056

LEGAL DESCRIPTION: T32 R03-E S29 PT OF SWNW	PARCEL NO: 29-32-3E-7-1	CONTROL NO: 84893
---	-------------------------	-------------------

36	\$31,901.86	0.79950779	\$25,505.79
----	-------------	------------	-------------

0	\$0.00	STAT	999999	STATE OF WISCONSIN
0.009343	\$238.30	CNTY	60	TAYLOR COUNTY
0.00174020	\$44.39	MUNI	60016	TOWN OF GREENWOOD
0.007789	\$198.66	REG	604795	SCH D OF RIB LAKE
0.00135370	\$34.53	VTAE	001500	NORTH CENTRAL VTAE DISTRICT

Parcel Total:	\$515.88
---------------	----------

LEGAL DESCRIPTION: T32 R03-E S29 SWNE	PARCEL NO: 29-32-3E-3	CONTROL NO: 84894
---------------------------------------	-----------------------	-------------------

40	\$57,265.18	0.79950779	\$45,783.96
----	-------------	------------	-------------

0	\$0.00	STAT	999999	STATE OF WISCONSIN
0.009343	\$427.76	CNTY	60	TAYLOR COUNTY
0.00174020	\$79.68	MUNI	60016	TOWN OF GREENWOOD
0.007789	\$356.61	REG	604795	SCH D OF RIB LAKE
0.00135370	\$61.98	VTAE	001500	NORTH CENTRAL VTAE DISTRICT

Parcel Total:	\$926.03
---------------	----------

File Number Total:	\$2,532.85
--------------------	------------



State of Wisconsin / Department of Natural Resources

Tony Evers , Governor

Adam N Payne , Secretary

5/22/2023

Chapter 70.114 - Aids Payment Worksheet For Tax Year 2022(Payment Year 2023) - Payment Due January 31, 2023

6057 of 7056

FILE NO: FM 10042 *				DATE OF PURCHASE: 08/11/2009				GRANTOR: William P Brashear			
LEGAL DESCRIPTION: T32 R03-E S29 PT OF NENE				PARCEL NO: Part of 016-00839-0000				CONTROL NO: 105583			
30	\$74,783.89	0.79950779	\$59,790.30								
				0	\$0.00	STAT	999999	STATE OF WISCONSIN			
				0.009343	\$558.62	CNTY	60	TAYLOR COUNTY			
				0.00174020	\$104.05	MUNI	60016	TOWN OF GREENWOOD			
				0.007789	\$465.71	REG	604795	SCH D OF RIB LAKE			
				0.00135370	\$80.94	VTAE	001500	NORTH CENTRAL VTAE DISTRICT			
Parcel Total:					\$1,209.32						

LEGAL DESCRIPTION: T32 R03-E S29 PT OF SENE				PARCEL NO: 016-00842-0001				CONTROL NO: 105584			
20.12	\$50,155.06	0.79950779	\$40,099.36								
				0	\$0.00	STAT	999999	STATE OF WISCONSIN			
				0.009343	\$374.65	CNTY	60	TAYLOR COUNTY			
				0.00174020	\$69.78	MUNI	60016	TOWN OF GREENWOOD			
				0.007789	\$312.33	REG	604795	SCH D OF RIB LAKE			
				0.00135370	\$54.28	VTAE	001500	NORTH CENTRAL VTAE DISTRICT			
Parcel Total:					\$811.04						

File Number Total:					\$2,020.36						
--------------------	--	--	--	--	------------	--	--	--	--	--	--

Municipality Total:					\$4,553.21						
---------------------	--	--	--	--	------------	--	--	--	--	--	--



State of Wisconsin / Department of Natural Resources

Tony Evers , Governor

Adam N Payne , Secretary

5/22/2023

Chapter 70.114 - Aids Payment Worksheet For Tax Year 2022(Payment Year 2023) - Payment Due January 31, 2023

6058 of 7056

DETAIL FOR TOWN OF MAPLEHURST, TAYLOR COUNTY

Acres	Est. Adjust. Purch. Price	Level of Assessment	Adjusted Local Value	Net Gen. Tax Rate	Calc. Aid Pay Amount	Taxing Jurisdiction Type	Code	Description
FILE NO: NA 766 *			DATE OF PURCHASE: 11/30/2001			GRANTOR: JOSEPH PAWELKO		
LEGAL DESCRIPTION: T30 R02-W S06 PT OF NWSW				PARCEL NO: 6.30.2W-10		CONTROL NO: 86490		
30.57	\$255,981.17	1.04338038	\$267,085.73					
				0	\$0.00	STAT	999999	STATE OF WISCONSIN
				0.00740670	\$1,978.21	CNTY	60	TAYLOR COUNTY
				0.00229750	\$613.64	MUNI	60028	TOWN OF MAPLEHURST
				0.00788360	\$2,105.59	REG	602135	SCH D OF GILMAN
				0.00065920	\$176.05	VTAE	000100	CHIPPEWA VALLEY VTAE DISTRICT
Parcel Total:					\$4,873.49			

LEGAL DESCRIPTION: T30 R02-W S06 NESW				PARCEL NO: 6.30.2W-9		CONTROL NO: 86491		
40	\$243,793.23	1.04338038	\$254,369.08					
				0	\$0.00	STAT	999999	STATE OF WISCONSIN
				0.00740670	\$1,884.03	CNTY	60	TAYLOR COUNTY
				0.00229750	\$584.42	MUNI	60028	TOWN OF MAPLEHURST
				0.00788360	\$2,005.34	REG	602135	SCH D OF GILMAN
				0.00065920	\$167.67	VTAE	000100	CHIPPEWA VALLEY VTAE DISTRICT
Parcel Total:					\$4,641.46			



State of Wisconsin / Department of Natural Resources

Tony Evers , Governor

Adam N Payne , Secretary

5/22/2023

Chapter 70.114 - Aids Payment Worksheet For Tax Year 2022(Payment Year 2023) - Payment Due January 31, 2023

6059 of 7056

LEGAL DESCRIPTION: T30 R02-W S06 PT OF SWSW PARCEL NO: 6.30.2W-11 CONTROL NO: 86492

26.93 \$175,877.14 1.04338038 \$183,506.75

0	\$0.00	STAT	999999	STATE OF WISCONSIN
0.00740670	\$1,359.17	CNTY	60	TAYLOR COUNTY
0.00229750	\$421.61	MUNI	60028	TOWN OF MAPLEHURST
0.00788360	\$1,446.69	REG	602135	SCH D OF GILMAN
0.00065920	\$120.96	VTAE	000100	CHIPPEWA VALLEY VTAE DISTRICT

Parcel Total: \$3,348.43

File Number Total: \$12,863.38

Municipality Total: \$12,863.38



State of Wisconsin / Department of Natural Resources

Tony Evers , Governor

Adam N Payne , Secretary

5/22/2023

Chapter 70.114 - Aids Payment Worksheet For Tax Year 2022(Payment Year 2023) - Payment Due January 31, 2023

6060 of 7056

DETAIL FOR TOWN OF MCKINLEY, TAYLOR COUNTY

Acres	Est. Adjust. Purch. Price	Level of Assessment	Adjusted Local Value	Net Gen. Tax Rate	Calc. Aid Pay Amount	Type	Code	----- Taxing Jurisdiction ----- Description
FILE NO: WM 60181 *			DATE OF PURCHASE: 09/05/2012			GRANTOR: Richard A. & Fern Johnson		
LEGAL DESCRIPTION: T33 R04-W S27 SESE				PARCEL NO: 030-00586-0000		CONTROL NO: 125114		
35.8	\$17,914.61	0.90643078	\$16,238.36					
				0	\$0.00	STAT	999999	STATE OF WISCONSIN
				0.00835940	\$135.74	CNTY	60	TAYLOR COUNTY
				0.00129650	\$21.05	MUNI	60030	TOWN OF MCKINLEY
				0.00856510	\$139.08	REG	602135	SCH D OF GILMAN
				0.00073710	\$11.97	VTAE	000100	CHIPPEWA VALLEY VTAE DISTRICT
Parcel Total:					\$307.84			
File Number Total:					\$307.84			
Municipality Total:					\$307.84			



State of Wisconsin / Department of Natural Resources

Tony Evers , Governor

Adam N Payne , Secretary

5/22/2023

Chapter 70.114 - Aids Payment Worksheet For Tax Year 2022(Payment Year 2023) - Payment Due January 31, 2023

6061 of 7056

DETAIL FOR TOWN OF PERSHING, TAYLOR COUNTY

Acres	Est. Adjust. Purch. Price	Level of Assessment	Adjusted Local Value	Net Gen. Tax Rate	Calc. Aid Pay Amount	Taxing Jurisdiction Type	Code	Description
FILE NO: W 1449 *			DATE OF PURCHASE: 02/21/2002			GRANTOR: DOUGLAS D WEBSTER		
LEGAL DESCRIPTION: T32 R04-W S26 SWNE				PARCEL NO: 26.32.4W-3		CONTROL NO: 87012		
40	\$19,396.79	0.94503863	\$18,330.72	0	\$0.00	STAT	999999	STATE OF WISCONSIN
				0.00776040	\$142.25	CNTY	60	TAYLOR COUNTY
				0.00237250	\$43.49	MUNI	60036	TOWN OF PERSHING
				0.00795130	\$145.75	REG	602135	SCH D OF GILMAN
				0.00068430	\$12.54	VTAE	000100	CHIPPEWA VALLEY VTAE DISTRICT
Parcel Total:					\$344.03			

LEGAL DESCRIPTION: T32 R04-W S26 NWSE				PARCEL NO: 26.32.4W-14		CONTROL NO: 87013		
40	\$15,593.38	0.94503863	\$14,736.34	0	\$0.00	STAT	999999	STATE OF WISCONSIN
				0.00776040	\$114.36	CNTY	60	TAYLOR COUNTY
				0.00237250	\$34.96	MUNI	60036	TOWN OF PERSHING
				0.00795130	\$117.17	REG	602135	SCH D OF GILMAN
				0.00068430	\$10.08	VTAE	000100	CHIPPEWA VALLEY VTAE DISTRICT
Parcel Total:					\$276.57			



State of Wisconsin / Department of Natural Resources

Tony Evers , Governor

Adam N Payne , Secretary

5/22/2023

Chapter 70.114 - Aids Payment Worksheet For Tax Year 2022(Payment Year 2023) - Payment Due January 31, 2023

6062 of 7056

LEGAL DESCRIPTION: T32 R04-W S26 SWSE	PARCEL NO: 26.32.4W-15	CONTROL NO: 87014
---------------------------------------	------------------------	-------------------

40	\$71,122.62	0.94503863	\$67,213.62	
----	-------------	------------	-------------	--

0	\$0.00	STAT	999999	STATE OF WISCONSIN
---	--------	------	--------	--------------------

0.00776040	\$521.60	CNTY	60	TAYLOR COUNTY
------------	----------	------	----	---------------

0.00237250	\$159.46	MUNI	60036	TOWN OF PERSHING
------------	----------	------	-------	------------------

0.00795130	\$534.44	REG	602135	SCH D OF GILMAN
------------	----------	-----	--------	-----------------

0.00068430	\$46.00	VTAE	000100	CHIPPEWA VALLEY VTAE DISTRICT
------------	---------	------	--------	-------------------------------

Parcel Total:	\$1,261.50
---------------	------------

File Number Total:	\$1,882.10
--------------------	------------

FILE NO: W 1686 *	DATE OF PURCHASE: 10/10/2006	GRANTOR: GARY A SHILTS
-------------------	------------------------------	------------------------

LEGAL DESCRIPTION: T32 R04-W S35 NWNE	PARCEL NO: 036-00633-0000	CONTROL NO: 96894
---------------------------------------	---------------------------	-------------------

40	\$56,422.34	0.94503863	\$53,321.30	
----	-------------	------------	-------------	--

0	\$0.00	STAT	999999	STATE OF WISCONSIN
---	--------	------	--------	--------------------

0.00776040	\$413.79	CNTY	60	TAYLOR COUNTY
------------	----------	------	----	---------------

0.00237250	\$126.50	MUNI	60036	TOWN OF PERSHING
------------	----------	------	-------	------------------

0.00795130	\$423.97	REG	602135	SCH D OF GILMAN
------------	----------	-----	--------	-----------------

0.00068430	\$36.49	VTAE	000100	CHIPPEWA VALLEY VTAE DISTRICT
------------	---------	------	--------	-------------------------------

Parcel Total:	\$1,000.75
---------------	------------



State of Wisconsin / Department of Natural Resources

Tony Evers , Governor

Adam N Payne , Secretary

5/22/2023

Chapter 70.114 - Aids Payment Worksheet For Tax Year 2022(Payment Year 2023) - Payment Due January 31, 2023

6063 of 7056

LEGAL DESCRIPTION: T32 R04-W S35 NENW	PARCEL NO: 036-00636-0000	CONTROL NO: 96895
---------------------------------------	---------------------------	-------------------

40	\$59,392.51	0.94503863	\$56,128.22
----	-------------	------------	-------------

0	\$0.00	STAT	999999	STATE OF WISCONSIN
0.00776040	\$435.58	CNTY	60	TAYLOR COUNTY
0.00237250	\$133.16	MUNI	60036	TOWN OF PERSHING
0.00795130	\$446.29	REG	602135	SCH D OF GILMAN
0.00068430	\$38.41	VTAE	000100	CHIPPEWA VALLEY VTAE DISTRICT

Parcel Total:	\$1,053.44
---------------	------------

LEGAL DESCRIPTION: T32 R04-W S35 PT OF NENE	PARCEL NO: 36-632-0001	CONTROL NO: 96896
---	------------------------	-------------------

1	\$5,196.29	0.94503863	\$4,910.70
---	------------	------------	------------

0	\$0.00	STAT	999999	STATE OF WISCONSIN
0.00776040	\$38.11	CNTY	60	TAYLOR COUNTY
0.00237250	\$11.65	MUNI	60036	TOWN OF PERSHING
0.00795130	\$39.05	REG	602135	SCH D OF GILMAN
0.00068430	\$3.36	VTAE	000100	CHIPPEWA VALLEY VTAE DISTRICT

Parcel Total:	\$92.17
---------------	---------

File Number Total:	\$2,146.36
--------------------	------------



State of Wisconsin / Department of Natural Resources

Tony Evers , Governor

Adam N Payne , Secretary

5/22/2023

Chapter 70.114 - Aids Payment Worksheet For Tax Year 2022(Payment Year 2023) - Payment Due January 31, 2023

6064 of 7056

FILE NO: WM 60003 *				DATE OF PURCHASE: 09/18/2008				GRANTOR: Estate Of Anne J. Horvath			
LEGAL DESCRIPTION: T32 R04-W S13 NESE				PARCEL NO: 036-00229-0000				CONTROL NO: 100000			
40	\$70,953.71	0.94503863	\$67,054.00								
				0	\$0.00	STAT	999999	STATE OF WISCONSIN			
				0.00776040	\$520.36	CNTY	60	TAYLOR COUNTY			
				0.00237250	\$159.08	MUNI	60036	TOWN OF PERSHING			
				0.00795130	\$533.17	REG	602135	SCH D OF GILMAN			
				0.00068430	\$45.89	VTAE	000100	CHIPPEWA VALLEY VTAE DISTRICT			
Parcel Total:					\$1,258.50						

LEGAL DESCRIPTION: T32 R04-W S13 SENE				PARCEL NO: 036-00218-0000				CONTROL NO: 100001			
40	\$27,972.13	0.94503863	\$26,434.74								
				0	\$0.00	STAT	999999	STATE OF WISCONSIN			
				0.00776040	\$205.14	CNTY	60	TAYLOR COUNTY			
				0.00237250	\$62.72	MUNI	60036	TOWN OF PERSHING			
				0.00795130	\$210.19	REG	602135	SCH D OF GILMAN			
				0.00068430	\$18.09	VTAE	000100	CHIPPEWA VALLEY VTAE DISTRICT			
Parcel Total:					\$496.14						

File Number Total:					\$1,754.64						
--------------------	--	--	--	--	------------	--	--	--	--	--	--



State of Wisconsin / Department of Natural Resources

Tony Evers , Governor

Adam N Payne , Secretary

5/22/2023

Chapter 70.114 - Aids Payment Worksheet For Tax Year 2022(Payment Year 2023) - Payment Due January 31, 2023

6065 of 7056

FILE NO: WM 60031 *				DATE OF PURCHASE: 07/31/2009				GRANTOR: Charles L. & Dorothy J. Bir			
LEGAL DESCRIPTION: T32 R04-W S02 SWSW				PARCEL NO: 036-00027-0000				CONTROL NO: 104460			
40	\$66,818.14	0.94503863	\$63,145.73	0	\$0.00	STAT	999999	STATE OF WISCONSIN			
				0.00776040	\$490.03	CNTY	60	TAYLOR COUNTY			
				0.00237250	\$149.81	MUNI	60036	TOWN OF PERSHING			
				0.00795130	\$502.09	REG	602135	SCH D OF GILMAN			
				0.00068430	\$43.21	VTAE	000100	CHIPPEWA VALLEY VTAE DISTRICT			
Parcel Total:				\$1,185.14							

LEGAL DESCRIPTION: T32 R04-W S03 PT OF SWSE				PARCEL NO: Part of 036-00048-0000				CONTROL NO: 104461			
30	\$50,113.61	0.94503863	\$47,359.30	0	\$0.00	STAT	999999	STATE OF WISCONSIN			
				0.00776040	\$367.53	CNTY	60	TAYLOR COUNTY			
				0.00237250	\$112.36	MUNI	60036	TOWN OF PERSHING			
				0.00795130	\$376.57	REG	602135	SCH D OF GILMAN			
				0.00068430	\$32.41	VTAE	000100	CHIPPEWA VALLEY VTAE DISTRICT			
Parcel Total:				\$888.87							



State of Wisconsin / Department of Natural Resources

Tony Evers , Governor

Adam N Payne , Secretary

5/22/2023

Chapter 70.114 - Aids Payment Worksheet For Tax Year 2022(Payment Year 2023) - Payment Due January 31, 2023

6066 of 7056

LEGAL DESCRIPTION: T32 R04-W S03 SESE	PARCEL NO: 036-00049-0000	CONTROL NO: 104462
---------------------------------------	---------------------------	--------------------

40	\$66,818.14	0.94503863	\$63,145.73
----	-------------	------------	-------------

0	\$0.00	STAT	999999	STATE OF WISCONSIN
0.00776040	\$490.03	CNTY	60	TAYLOR COUNTY
0.00237250	\$149.81	MUNI	60036	TOWN OF PERSHING
0.00795130	\$502.09	REG	602135	SCH D OF GILMAN
0.00068430	\$43.21	VTAE	000100	CHIPPEWA VALLEY VTAE DISTRICT

Parcel Total:	\$1,185.14
---------------	------------

LEGAL DESCRIPTION: T32 R04-W S10 NENE	PARCEL NO: 036-00166-0000	CONTROL NO: 104463
---------------------------------------	---------------------------	--------------------

41.14	\$68,722.47	0.94503863	\$64,945.39
-------	-------------	------------	-------------

0	\$0.00	STAT	999999	STATE OF WISCONSIN
0.00776040	\$504.00	CNTY	60	TAYLOR COUNTY
0.00237250	\$154.08	MUNI	60036	TOWN OF PERSHING
0.00795130	\$516.40	REG	602135	SCH D OF GILMAN
0.00068430	\$44.44	VTAE	000100	CHIPPEWA VALLEY VTAE DISTRICT

Parcel Total:	\$1,218.92
---------------	------------

LEGAL DESCRIPTION: T32 R04-W S10 PT OF SWNE	PARCEL NO: 036-00168-0000	CONTROL NO: 104464
---	---------------------------	--------------------

29.78	\$49,746.11	0.94503863	\$47,011.99
-------	-------------	------------	-------------

0	\$0.00	STAT	999999	STATE OF WISCONSIN
0.00776040	\$364.83	CNTY	60	TAYLOR COUNTY
0.00237250	\$111.54	MUNI	60036	TOWN OF PERSHING
0.00795130	\$373.81	REG	602135	SCH D OF GILMAN
0.00068430	\$32.17	VTAE	000100	CHIPPEWA VALLEY VTAE DISTRICT

Parcel Total:	\$882.35
---------------	----------



State of Wisconsin / Department of Natural Resources

Tony Evers , Governor

Adam N Payne , Secretary

5/22/2023

Chapter 70.114 - Aids Payment Worksheet For Tax Year 2022(Payment Year 2023) - Payment Due January 31, 2023

6067 of 7056

LEGAL DESCRIPTION: T32 R04-W S10 SENE				PARCEL NO: 036-00169-0000				CONTROL NO: 104465	
40.37	\$67,436.22	0.94503863	\$63,729.83	0	\$0.00	STAT	999999	STATE OF WISCONSIN	
				0.00776040	\$494.57	CNTY	60	TAYLOR COUNTY	
				0.00237250	\$151.20	MUNI	60036	TOWN OF PERSHING	
				0.00795130	\$506.74	REG	602135	SCH D OF GILMAN	
				0.00068430	\$43.61	VTAE	000100	CHIPPEWA VALLEY VTAE DISTRICT	
Parcel Total:				\$1,196.12					

LEGAL DESCRIPTION: T32 R04-W S10 NENW				PARCEL NO: 036-00170-0000				CONTROL NO: 104466	
39.41	\$65,832.58	0.94503863	\$62,214.33	0	\$0.00	STAT	999999	STATE OF WISCONSIN	
				0.00776040	\$482.81	CNTY	60	TAYLOR COUNTY	
				0.00237250	\$147.60	MUNI	60036	TOWN OF PERSHING	
				0.00795130	\$494.69	REG	602135	SCH D OF GILMAN	
				0.00068430	\$42.58	VTAE	000100	CHIPPEWA VALLEY VTAE DISTRICT	
Parcel Total:				\$1,167.68					

LEGAL DESCRIPTION: T32 R04-W S10 SESW				PARCEL NO: 036-00178-0000				CONTROL NO: 104467	
38.79	\$64,796.90	0.94503863	\$61,235.57	0	\$0.00	STAT	999999	STATE OF WISCONSIN	
				0.00776040	\$475.21	CNTY	60	TAYLOR COUNTY	
				0.00237250	\$145.28	MUNI	60036	TOWN OF PERSHING	
				0.00795130	\$486.90	REG	602135	SCH D OF GILMAN	
				0.00068430	\$41.91	VTAE	000100	CHIPPEWA VALLEY VTAE DISTRICT	
Parcel Total:				\$1,149.30					



State of Wisconsin / Department of Natural Resources

Tony Evers , Governor

Adam N Payne , Secretary

5/22/2023

Chapter 70.114 - Aids Payment Worksheet For Tax Year 2022(Payment Year 2023) - Payment Due January 31, 2023

6068 of 7056

LEGAL DESCRIPTION: T32 R04-W S10 NESE				PARCEL NO: 036-00179-0000				CONTROL NO: 104468	
39.89	\$66,634.40	0.94503863	\$62,972.08	0	\$0.00	STAT	999999	STATE OF WISCONSIN	
				0.00776040	\$488.69	CNTY	60	TAYLOR COUNTY	
				0.00237250	\$149.40	MUNI	60036	TOWN OF PERSHING	
				0.00795130	\$500.71	REG	602135	SCH D OF GILMAN	
				0.00068430	\$43.09	VTAE	000100	CHIPPEWA VALLEY VTAE DISTRICT	
Parcel Total:				\$1,181.89					

LEGAL DESCRIPTION: T32 R04-W S10 NWSE				PARCEL NO: 036-00180-0000				CONTROL NO: 104469	
39.93	\$66,701.21	0.94503863	\$63,035.22	0	\$0.00	STAT	999999	STATE OF WISCONSIN	
				0.00776040	\$489.18	CNTY	60	TAYLOR COUNTY	
				0.00237250	\$149.55	MUNI	60036	TOWN OF PERSHING	
				0.00795130	\$501.21	REG	602135	SCH D OF GILMAN	
				0.00068430	\$43.14	VTAE	000100	CHIPPEWA VALLEY VTAE DISTRICT	
Parcel Total:				\$1,183.08					

LEGAL DESCRIPTION: T32 R04-W S10 SWSE				PARCEL NO: 036-00181-0000				CONTROL NO: 104470	
39.14	\$65,381.56	0.94503863	\$61,788.10	0	\$0.00	STAT	999999	STATE OF WISCONSIN	
				0.00776040	\$479.50	CNTY	60	TAYLOR COUNTY	
				0.00237250	\$146.59	MUNI	60036	TOWN OF PERSHING	
				0.00795130	\$491.30	REG	602135	SCH D OF GILMAN	
				0.00068430	\$42.28	VTAE	000100	CHIPPEWA VALLEY VTAE DISTRICT	
Parcel Total:				\$1,159.67					



State of Wisconsin / Department of Natural Resources

Tony Evers , Governor

Adam N Payne , Secretary

5/22/2023

Chapter 70.114 - Aids Payment Worksheet For Tax Year 2022(Payment Year 2023) - Payment Due January 31, 2023

6069 of 7056

LEGAL DESCRIPTION: T32 R04-W S10 SESE				PARCEL NO: 036-00182-0000				CONTROL NO: 104471	
39.09	\$65,298.03	0.94503863	\$61,709.16	0	\$0.00	STAT	999999	STATE OF WISCONSIN	
				0.00776040	\$478.89	CNTY	60	TAYLOR COUNTY	
				0.00237250	\$146.40	MUNI	60036	TOWN OF PERSHING	
				0.00795130	\$490.67	REG	602135	SCH D OF GILMAN	
				0.00068430	\$42.23	VTAE	000100	CHIPPEWA VALLEY VTAE DISTRICT	
Parcel Total:				\$1,158.19					

LEGAL DESCRIPTION: T32 R04-W S11 SWNW				PARCEL NO: 036-00189-0000				CONTROL NO: 104472	
40	\$66,818.14	0.94503863	\$63,145.73	0	\$0.00	STAT	999999	STATE OF WISCONSIN	
				0.00776040	\$490.03	CNTY	60	TAYLOR COUNTY	
				0.00237250	\$149.81	MUNI	60036	TOWN OF PERSHING	
				0.00795130	\$502.09	REG	602135	SCH D OF GILMAN	
				0.00068430	\$43.21	VTAE	000100	CHIPPEWA VALLEY VTAE DISTRICT	
Parcel Total:				\$1,185.14					

LEGAL DESCRIPTION: T32 R04-W S11 NWSW				PARCEL NO: 036-00192-0000				CONTROL NO: 104473	
40	\$66,818.14	0.94503863	\$63,145.73	0	\$0.00	STAT	999999	STATE OF WISCONSIN	
				0.00776040	\$490.03	CNTY	60	TAYLOR COUNTY	
				0.00237250	\$149.81	MUNI	60036	TOWN OF PERSHING	
				0.00795130	\$502.09	REG	602135	SCH D OF GILMAN	
				0.00068430	\$43.21	VTAE	000100	CHIPPEWA VALLEY VTAE DISTRICT	
Parcel Total:				\$1,185.14					



State of Wisconsin / Department of Natural Resources

Tony Evers , Governor

Adam N Payne , Secretary

5/22/2023

Chapter 70.114 - Aids Payment Worksheet For Tax Year 2022(Payment Year 2023) - Payment Due January 31, 2023

6070 of 7056

File Number Total: \$15,926.63

FILE NO: WM 60171 * DATE OF PURCHASE: 07/27/2012 GRANTOR: Frank Czahor, Jr., et al

LEGAL DESCRIPTION: T32 R04-W S26 SESW PARCEL NO: 036-00477-0000 CONTROL NO: 124742

40 \$45,577.19 0.94503863 \$43,072.20

0 \$0.00 STAT 999999 STATE OF WISCONSIN

0.00776040 \$334.26 CNTY 60 TAYLOR COUNTY

0.00237250 \$102.19 MUNI 60036 TOWN OF PERSHING

0.00795130 \$342.48 REG 602135 SCH D OF GILMAN

0.00068430 \$29.48 VTAE 000100 CHIPPEWA VALLEY VTAE DISTRICT

Parcel Total: \$808.41

File Number Total: \$808.41

FILE NO: WM 60177 * DATE OF PURCHASE: 08/07/2012 GRANTOR: James L McIntire

LEGAL DESCRIPTION: T32 R04-W S10 NESW PARCEL NO: 036-00175-0000 CONTROL NO: 125064

38.68 \$41,442.16 0.94503863 \$39,164.44

0 \$0.00 STAT 999999 STATE OF WISCONSIN

0.00776040 \$303.93 CNTY 60 TAYLOR COUNTY

0.00237250 \$92.92 MUNI 60036 TOWN OF PERSHING

0.00795130 \$311.41 REG 602135 SCH D OF GILMAN

0.00068430 \$26.80 VTAE 000100 CHIPPEWA VALLEY VTAE DISTRICT

Parcel Total: \$735.06

File Number Total: \$735.06



State of Wisconsin / Department of Natural Resources

Tony Evers , Governor

Adam N Payne , Secretary

5/22/2023

Chapter 70.114 - Aids Payment Worksheet For Tax Year 2022(Payment Year 2023) - Payment Due January 31, 2023

6071 of 7056

FILE NO: WM 60180 *				DATE OF PURCHASE: 08/09/2012				GRANTOR: Bruce B. & Dorothy A. Henry			
LEGAL DESCRIPTION: T32 R04-W S04 NWSE				PARCEL NO: 036-00065-0000				CONTROL NO: 125087			
40	\$39,512.48	0.94503863	\$37,340.82								
				0	\$0.00	STAT	999999	STATE OF WISCONSIN			
				0.00776040	\$289.78	CNTY	60	TAYLOR COUNTY			
				0.00237250	\$88.59	MUNI	60036	TOWN OF PERSHING			
				0.00795130	\$296.91	REG	602135	SCH D OF GILMAN			
				0.00068430	\$25.55	VTAE	000100	CHIPPEWA VALLEY VTAE DISTRICT			
Parcel Total:					\$700.83						

File Number Total:					\$700.83						
--------------------	--	--	--	--	----------	--	--	--	--	--	--

FILE NO: WM 60229 *				DATE OF PURCHASE: 12/03/2013				GRANTOR: Timothy J Manske			
LEGAL DESCRIPTION: T32 R04-W S10 NWSW				PARCEL NO: 036-00176-0000				CONTROL NO: 127123			
38.49	\$45,906.85	0.94503863	\$43,383.74								
				0	\$0.00	STAT	999999	STATE OF WISCONSIN			
				0.00776040	\$336.67	CNTY	60	TAYLOR COUNTY			
				0.00237250	\$102.93	MUNI	60036	TOWN OF PERSHING			
				0.00795130	\$344.96	REG	602135	SCH D OF GILMAN			
				0.00068430	\$29.69	VTAE	000100	CHIPPEWA VALLEY VTAE DISTRICT			
Parcel Total:					\$814.25						

File Number Total:					\$814.25						
--------------------	--	--	--	--	----------	--	--	--	--	--	--

Municipality Total:					\$24,768.28						
---------------------	--	--	--	--	-------------	--	--	--	--	--	--



State of Wisconsin / Department of Natural Resources

Tony Evers , Governor

Adam N Payne , Secretary

5/22/2023

Chapter 70.114 - Aids Payment Worksheet For Tax Year 2022(Payment Year 2023) - Payment Due January 31, 2023

6072 of 7056

DETAIL FOR TOWN OF RIB LAKE, TAYLOR COUNTY

Acres	Est. Adjust. Purch. Price	Level of Assessment	Adjusted Local Value	Net Gen. Tax Rate	Calc. Aid Pay Amount	Type	Code	Taxing Jurisdiction Description
FILE NO: FI 2618 *			DATE OF PURCHASE: 07/01/1999			GRANTOR: SCOTT MARTINEK		
LEGAL DESCRIPTION: T33 R03-E S05 PTL1-CSM1181				PARCEL NO: 05.33.3E-GL4.3		CONTROL NO: 82090		
0.69	\$22,214.34	0.81181798	\$18,034.00					
				0	\$0.00	STAT	999999	STATE OF WISCONSIN
				0.00921530	\$166.19	CNTY	60	TAYLOR COUNTY
				0.00193080	\$34.82	MUNI	60038	TOWN OF RIB LAKE
				0.00768250	\$138.55	REG	604795	SCH D OF RIB LAKE
				0.00133520	\$24.08	VTAE	001500	NORTH CENTRAL VTAE DISTRICT
Parcel Total:					\$363.64			
LEGAL DESCRIPTION: T33 R03-E S05 PTL1-CSM1181			PARCEL NO: 085463		CONTROL NO: 85463			
2.05	\$57,288.99	0.81181798	\$46,508.23					
				0	\$0.00	STAT	999999	STATE OF WISCONSIN
				0.00921530	\$428.59	CNTY	60	TAYLOR COUNTY
				0.00193080	\$89.80	MUNI	60038	TOWN OF RIB LAKE
				0.00768250	\$357.30	REG	604795	SCH D OF RIB LAKE
				0.00133520	\$62.10	VTAE	001500	NORTH CENTRAL VTAE DISTRICT
Parcel Total:					\$937.79			
File Number Total:					\$1,301.43			
Municipality Total:					\$1,301.43			



State of Wisconsin / Department of Natural Resources

Tony Evers , Governor

Adam N Payne , Secretary

5/22/2023

Chapter 70.114 - Aids Payment Worksheet For Tax Year 2022(Payment Year 2023) - Payment Due January 31, 2023

6073 of 7056

DETAIL FOR TOWN OF ROOSEVELT, TAYLOR COUNTY

Acres	Est. Adjust. Purch. Price	Level of Assessment	Adjusted Local Value	Net Gen. Tax Rate	Calc. Aid Pay Amount	Taxing Jurisdiction Type	Code	Description
FILE NO: NA 766 *			DATE OF PURCHASE: 11/30/2001			GRANTOR: JOSEPH PAWELKO		
LEGAL DESCRIPTION: T30 R03-W S01 PT OF SESW				PARCEL NO: 1.30.3W-12.1		CONTROL NO: 86486		
31.34	\$101,660.39	0.88039106	\$89,500.89					
				0	\$0.00	STAT	999999	STATE OF WISCONSIN
				0.00869560	\$778.26	CNTY	60	TAYLOR COUNTY
				0.00071580	\$64.07	MUNI	60040	TOWN OF ROOSEVELT
				0.00890960	\$797.41	REG	602135	SCH D OF GILMAN
				0.00076680	\$68.63	VTAE	000100	CHIPPEWA VALLEY VTAE DISTRICT
Parcel Total:					\$1,708.37			

LEGAL DESCRIPTION: T30 R03-W S01 PT OF NESE				PARCEL NO: 1.30.3W-13.1		CONTROL NO: 86487		
6.04	\$18,831.89	0.88039106	\$16,579.42					
				0	\$0.00	STAT	999999	STATE OF WISCONSIN
				0.00869560	\$144.17	CNTY	60	TAYLOR COUNTY
				0.00071580	\$11.87	MUNI	60040	TOWN OF ROOSEVELT
				0.00890960	\$147.72	REG	602135	SCH D OF GILMAN
				0.00076680	\$12.71	VTAE	000100	CHIPPEWA VALLEY VTAE DISTRICT
Parcel Total:					\$316.47			



State of Wisconsin / Department of Natural Resources

Tony Evers , Governor

Adam N Payne , Secretary

5/22/2023

Chapter 70.114 - Aids Payment Worksheet For Tax Year 2022(Payment Year 2023) - Payment Due January 31, 2023

6074 of 7056

LEGAL DESCRIPTION: T30 R03-W S01 PT OF NWSE	PARCEL NO: 1.30.3W-14	CONTROL NO: 86488
---	-----------------------	-------------------

39.48	\$155,791.06	0.88039106	\$137,157.06
-------	--------------	------------	--------------

0	\$0.00	STAT	999999	STATE OF WISCONSIN
0.00869560	\$1,192.66	CNTY	60	TAYLOR COUNTY
0.00071580	\$98.18	MUNI	60040	TOWN OF ROOSEVELT
0.00890960	\$1,222.01	REG	602135	SCH D OF GILMAN
0.00076680	\$105.18	VTAE	000100	CHIPPEWA VALLEY VTAE DISTRICT

Parcel Total:	\$2,618.03
---------------	------------

LEGAL DESCRIPTION: T30 R03-W S01 PT OF SESE	PARCEL NO: 1.30.3W-16.1	CONTROL NO: 86489
---	-------------------------	-------------------

26.18	\$121,551.27	0.88039106	\$107,012.65
-------	--------------	------------	--------------

0	\$0.00	STAT	999999	STATE OF WISCONSIN
0.00869560	\$930.54	CNTY	60	TAYLOR COUNTY
0.00071580	\$76.60	MUNI	60040	TOWN OF ROOSEVELT
0.00890960	\$953.44	REG	602135	SCH D OF GILMAN
0.00076680	\$82.06	VTAE	000100	CHIPPEWA VALLEY VTAE DISTRICT

Parcel Total:	\$2,042.64
---------------	------------

File Number Total:	\$6,685.51
--------------------	------------

Municipality Total:	\$6,685.51
---------------------	------------



State of Wisconsin / Department of Natural Resources

Tony Evers , Governor

Adam N Payne , Secretary

5/22/2023

**Chapter 70.114 - Aids Payment Worksheet For Tax Year 2022(Payment Year 2023) - Payment Due
January 31, 2023**

6075 of 7056

DETAIL FOR CITY OF MEDFORD, TAYLOR COUNTY

Acres	Est. Adjust. Purch. Price	Level of Assessment	Adjusted Local Value	Net Gen. Tax Rate	Calc. Aid Pay Amount	----- Taxing Jurisdiction -----		
						Type	Code	Description
FILE NO: O 80030 *			DATE OF PURCHASE: 09/18/2014			GRANTOR: Harold J Miller		
LEGAL DESCRIPTION: T31 R01-E S26 Lot 1, CSM #2247				PARCEL NO: Pt. 251-01800-0100		CONTROL NO: 129431		
6.65	\$11,137.78	0.96564127	\$10,755.10					
				0	\$0.00	STAT	999999	STATE OF WISCONSIN
				0.00727450	\$78.24	CNTY	60	TAYLOR COUNTY
				0.00520540	\$55.99	MUNI	60251	CITY OF MEDFORD
				0.00530510	\$57.06	REG	603409	SCH D OF MEDFORD AREA
				0.00114480	\$12.31	VTAE	001500	NORTH CENTRAL VTAE DISTRICT
Parcel Total:					\$203.60			
File Number Total:					\$203.60			
Municipality Total:					\$203.60			



State of Wisconsin / Department of Natural Resources

Tony Evers , Governor

Adam N Payne , Secretary

5/22/2023

Chapter 70.114 - Aids Payment Worksheet For Tax Year 2022(Payment Year 2023) - Payment Due January 31, 2023

6076 of 7056

DETAIL FOR TOWN OF ARCADIA, TREMPLEALEU COUNTY

Acres	Est. Adjust. Purch. Price	Level of Assessment	Adjusted Local Value	Net Gen. Tax Rate	Calc. Aid Pay Amount	----- Taxing Jurisdiction -----		
						Type	Code	Description
FILE NO: W 1260 *			DATE OF PURCHASE: 01/10/1997			GRANTOR: ROBERT L RIPPLEY, ET AL		
LEGAL DESCRIPTION: T20 R09-W S34 PT OF SWSW				PARCEL NO: 004-2193-0000		CONTROL NO: 77745		
1	\$1,001.26	0.76984851	\$770.82					
				0	\$0.00	STAT	999999	STATE OF WISCONSIN
				0.00782090	\$6.03	CNTY	61	TREMPEALEU COUNTY
				0.00311830	\$2.40	MUNI	61004	TOWN OF ARCADIA
				0.01351310	\$10.42	REG	610154	SCH D OF ARCADIA
				0.00140290	\$1.08	VTAE	000200	WESTERN WISCONSIN VTAE DISTRICT
Parcel Total:					\$19.93			

File Number Total: \$19.93

FILE NO: WM 60655 *			DATE OF PURCHASE: 11/30/2020			GRANTOR: Helen M Davis		
LEGAL DESCRIPTION: T20 R09-W S33 PT OF SESE				PARCEL NO: 004-02178-0000		CONTROL NO: 139790		
1.82	\$1,551.04	0.76984851	\$1,194.07					
				0	\$0.00	STAT	999999	STATE OF WISCONSIN
				0.00782090	\$9.34	CNTY	61	TREMPEALEU COUNTY
				0.00311830	\$3.72	MUNI	61004	TOWN OF ARCADIA
				0.01351310	\$16.14	REG	610154	SCH D OF ARCADIA
				0.00140290	\$1.68	VTAE	000200	WESTERN WISCONSIN VTAE DISTRICT
Parcel Total:					\$30.88			



State of Wisconsin / Department of Natural Resources

Tony Evers , Governor

Adam N Payne , Secretary

5/22/2023

Chapter 70.114 - Aids Payment Worksheet For Tax Year 2022(Payment Year 2023) - Payment Due January 31, 2023

6077 of 7056

LEGAL DESCRIPTION: T20 R09-W S34 PT OF SWSW	PARCEL NO: 004-02194-0000, 004-02195-0000	CONTROL NO: 139791
---	---	--------------------

7.25	\$2,312.81	0.76984851	\$1,780.51
------	------------	------------	------------

0	\$0.00	STAT	999999	STATE OF WISCONSIN
0.00782090	\$13.93	CNTY	61	TREMPEALEAU COUNTY
0.00311830	\$5.55	MUNI	61004	TOWN OF ARCADIA
0.01351310	\$24.06	REG	610154	SCH D OF ARCADIA
0.00140290	\$2.50	VTAE	000200	WESTERN WISCONSIN VTAE DISTRICT

Parcel Total:	\$46.04
---------------	---------

File Number Total:	\$76.92
--------------------	---------

Municipality Total:	\$96.85
---------------------	---------



State of Wisconsin / Department of Natural Resources

Tony Evers , Governor

Adam N Payne , Secretary

5/22/2023

Chapter 70.114 - Aids Payment Worksheet For Tax Year 2022(Payment Year 2023) - Payment Due January 31, 2023

6078 of 7056

DETAIL FOR TOWN OF CALEDONIA, TREMPEALEAU COUNTY

Acres	Est. Adjust. Purch. Price	Level of Assessment	Adjusted Local Value	Net Gen. Tax Rate	Calc. Aid Pay Amount	----- Taxing Jurisdiction ----- Type Code Description
-------	------------------------------	------------------------	-------------------------	----------------------	-------------------------	--

FILE NO: W 1605 *	DATE OF PURCHASE: 04/28/2005	GRANTOR: DONALD WILLEY TRUST OF 2001
-------------------	------------------------------	--------------------------------------

LEGAL DESCRIPTION: T18 R08-W S34 S1/2 OF SWSW	PARCEL NO: 008-00463-0000	CONTROL NO: 93730
---	---------------------------	-------------------

20	\$40,506.75	1.01255904	\$41,015.48						
				0	\$0.00	STAT	999999	STATE OF WISCONSIN	
				0.00559020	\$229.29	CNTY	61	TREMPEALEAU COUNTY	
				0.00073310	\$30.07	MUNI	61008	TOWN OF CALEDONIA	
				0.00810390	\$332.38	REG	612009	SCH D OF GALESVILLE-ETTRICK	
				0.00100270	\$41.13	VTAE	000200	WESTERN WISCONSIN VTAE DISTRICT	

Parcel Total:	\$632.87
---------------	----------

File Number Total:	\$632.87
--------------------	----------

Municipality Total:	\$632.87
---------------------	----------



State of Wisconsin / Department of Natural Resources

Tony Evers , Governor

Adam N Payne , Secretary

5/22/2023

Chapter 70.114 - Aids Payment Worksheet For Tax Year 2022(Payment Year 2023) - Payment Due January 31, 2023

6079 of 7056

DETAIL FOR TOWN OF CHIMNEY ROCK, TREMPEALEAU COUNTY

Acres	Est. Adjust. Purch. Price	Level of Assessment	Adjusted Local Value	Net Gen. Tax Rate	Calc. Aid Pay Amount	Taxing Jurisdiction Type	Code	Description
FILE NO: W 1092 *			DATE OF PURCHASE: 02/16/1994			GRANTOR: BARBARA MUEHLER		
LEGAL DESCRIPTION: T23 R09-W S21 NENW			PARCEL NO: 61-10-428-0000			CONTROL NO: 72115		
40	\$34,451.47	0.82202476	\$28,319.97					
				0	\$0.00	STAT	999999	STATE OF WISCONSIN
				0.00729510	\$206.60	CNTY	61	TREMPEALEAU COUNTY
				0.00416520	\$117.96	MUNI	61010	TOWN OF CHIMNEY ROCK
				0.01035950	\$293.38	REG	611600	SCH D OF ELEVA-STRUM
				0.00083250	\$23.58	VTAE	000100	CHIPPEWA VALLEY VTAE DISTRICT
Parcel Total:					\$641.52			

LEGAL DESCRIPTION: T23 R09-W S21 PT OF SENW			PARCEL NO: 61-10-432-0000			CONTROL NO: 72116		
20	\$17,355.25	0.82202476	\$14,266.45					
				0	\$0.00	STAT	999999	STATE OF WISCONSIN
				0.00729510	\$104.07	CNTY	61	TREMPEALEAU COUNTY
				0.00416520	\$59.42	MUNI	61010	TOWN OF CHIMNEY ROCK
				0.01035950	\$147.79	REG	611600	SCH D OF ELEVA-STRUM
				0.00083250	\$11.88	VTAE	000100	CHIPPEWA VALLEY VTAE DISTRICT
Parcel Total:					\$323.16			

File Number Total:					\$964.68			
---------------------------	--	--	--	--	-----------------	--	--	--



State of Wisconsin / Department of Natural Resources

Tony Evers , Governor

Adam N Payne , Secretary

5/22/2023

Chapter 70.114 - Aids Payment Worksheet For Tax Year 2022(Payment Year 2023) - Payment Due January 31, 2023

6080 of 7056

FILE NO: W 1116 *				DATE OF PURCHASE: 07/11/1994				GRANTOR: SCHLESSMYER, INC.			
LEGAL DESCRIPTION: T23 R09-W S21 NWNE				PARCEL NO: 61-10-423-0000				CONTROL NO: 73748			
40	\$31,861.14	0.82202476	\$26,190.64								
				0	\$0.00	STAT	999999	STATE OF WISCONSIN			
				0.00729510	\$191.06	CNTY	61	TREMPEALEAU COUNTY			
				0.00416520	\$109.09	MUNI	61010	TOWN OF CHIMNEY ROCK			
				0.01011920	\$265.03	REG	612632	SCH D OF INDEPENDENCE			
				0.00130860	\$34.27	VTAE	000200	WESTERN WISCONSIN VTAE DISTRICT			
Parcel Total:					\$599.45						

LEGAL DESCRIPTION: T23 R09-W S21 SWNE				PARCEL NO: 61-10-424-0000				CONTROL NO: 73749			
40	\$30,799.10	0.82202476	\$25,317.62								
				0	\$0.00	STAT	999999	STATE OF WISCONSIN			
				0.00729510	\$184.69	CNTY	61	TREMPEALEAU COUNTY			
				0.00416520	\$105.45	MUNI	61010	TOWN OF CHIMNEY ROCK			
				0.01011920	\$256.19	REG	612632	SCH D OF INDEPENDENCE			
				0.00130860	\$33.13	VTAE	000200	WESTERN WISCONSIN VTAE DISTRICT			
Parcel Total:					\$579.46						



State of Wisconsin / Department of Natural Resources

Tony Evers , Governor

Adam N Payne , Secretary

5/22/2023

Chapter 70.114 - Aids Payment Worksheet For Tax Year 2022(Payment Year 2023) - Payment Due January 31, 2023

6081 of 7056

LEGAL DESCRIPTION: T23 R09-W S21 NESW PARCEL NO: 61-10-433-0000 CONTROL NO: 73750

40 \$27,612.99 0.82202476 \$22,698.56

0 \$0.00 STAT 999999 STATE OF WISCONSIN

0.00729510 \$165.59 CNTY 61 TREMPEALEAU COUNTY

0.00416520 \$94.54 MUNI 61010 TOWN OF CHIMNEY ROCK

0.01011920 \$229.69 REG 612632 SCH D OF INDEPENDENCE

0.00130860 \$29.70 VTAE 000200 WESTERN WISCONSIN VTAE DISTRICT

Parcel Total: \$519.52

LEGAL DESCRIPTION: T23 R09-W S21 PT OF SENW PARCEL NO: 61-10-431-0000 CONTROL NO: 73751

20 \$15,930.57 0.82202476 \$13,095.32

0 \$0.00 STAT 999999 STATE OF WISCONSIN

0.00729510 \$95.53 CNTY 61 TREMPEALEAU COUNTY

0.00416520 \$54.54 MUNI 61010 TOWN OF CHIMNEY ROCK

0.01011920 \$132.51 REG 612632 SCH D OF INDEPENDENCE

0.00130860 \$17.14 VTAE 000200 WESTERN WISCONSIN VTAE DISTRICT

Parcel Total: \$299.72

File Number Total: \$1,998.15



State of Wisconsin / Department of Natural Resources

Tony Evers , Governor

Adam N Payne , Secretary

5/22/2023

Chapter 70.114 - Aids Payment Worksheet For Tax Year 2022(Payment Year 2023) - Payment Due January 31, 2023

6082 of 7056

FILE NO: W 1310 *		DATE OF PURCHASE: 07/14/1998			GRANTOR: JAMES SCHLESSER			
LEGAL DESCRIPTION: T23 R09-W S20 NWNE				PARCEL NO: 61-10-403-0000		CONTROL NO: 80747		
40	\$66,635.80	0.82202476	\$54,776.28					
				0	\$0.00	STAT	999999	STATE OF WISCONSIN
				0.00729510	\$399.60	CNTY	61	TREMPEALEAU COUNTY
				0.00416520	\$228.15	MUNI	61010	TOWN OF CHIMNEY ROCK
				0.01011920	\$554.29	REG	612632	SCH D OF INDEPENDENCE
				0.00130860	\$71.68	VTAE	000200	WESTERN WISCONSIN VTAE DISTRICT
Parcel Total:					\$1,253.72			

LEGAL DESCRIPTION: T23 R09-W S20 SWNE		PARCEL NO: 61-10-404-0000			CONTROL NO: 80748			
40	\$78,297.07	0.82202476	\$64,362.13					
				0	\$0.00	STAT	999999	STATE OF WISCONSIN
				0.00729510	\$469.53	CNTY	61	TREMPEALEAU COUNTY
				0.00416520	\$268.08	MUNI	61010	TOWN OF CHIMNEY ROCK
				0.01011920	\$651.29	REG	612632	SCH D OF INDEPENDENCE
				0.00130860	\$84.22	VTAE	000200	WESTERN WISCONSIN VTAE DISTRICT
Parcel Total:					\$1,473.12			



State of Wisconsin / Department of Natural Resources

Tony Evers , Governor

Adam N Payne , Secretary

5/22/2023

Chapter 70.114 - Aids Payment Worksheet For Tax Year 2022(Payment Year 2023) - Payment Due January 31, 2023

6083 of 7056

LEGAL DESCRIPTION: T23 R09-W S20 NESW	PARCEL NO: 61-10-410-0000	CONTROL NO: 80749
---------------------------------------	---------------------------	-------------------

40 \$61,638.12 0.82202476 \$50,668.06

0	\$0.00	STAT	999999	STATE OF WISCONSIN
0.00729510	\$369.63	CNTY	61	TREMPEALEAU COUNTY
0.00416520	\$211.04	MUNI	61010	TOWN OF CHIMNEY ROCK
0.01011920	\$512.72	REG	612632	SCH D OF INDEPENDENCE
0.00130860	\$66.30	VTAE	000200	WESTERN WISCONSIN VTAE DISTRICT

Parcel Total: \$1,159.69

LEGAL DESCRIPTION: T23 R09-W S20 SESW	PARCEL NO: 61-10-414-0000	CONTROL NO: 80750
---------------------------------------	---------------------------	-------------------

40 \$3,331.79 0.82202476 \$2,738.81

0	\$0.00	STAT	999999	STATE OF WISCONSIN
0.00729510	\$19.98	CNTY	61	TREMPEALEAU COUNTY
0.00416520	\$11.41	MUNI	61010	TOWN OF CHIMNEY ROCK
0.01011920	\$27.71	REG	612632	SCH D OF INDEPENDENCE
0.00130860	\$3.58	VTAE	000200	WESTERN WISCONSIN VTAE DISTRICT

Parcel Total: \$62.68

LEGAL DESCRIPTION: T23 R09-W S20 NWSE	PARCEL NO: 61-10-416-0000	CONTROL NO: 80751
---------------------------------------	---------------------------	-------------------

40 \$56,640.43 0.82202476 \$46,559.84

0	\$0.00	STAT	999999	STATE OF WISCONSIN
0.00729510	\$339.66	CNTY	61	TREMPEALEAU COUNTY
0.00416520	\$193.93	MUNI	61010	TOWN OF CHIMNEY ROCK
0.01011920	\$471.15	REG	612632	SCH D OF INDEPENDENCE
0.00130860	\$60.93	VTAE	000200	WESTERN WISCONSIN VTAE DISTRICT

Parcel Total: \$1,065.67



State of Wisconsin / Department of Natural Resources

Tony Evers , Governor

Adam N Payne , Secretary

5/22/2023

Chapter 70.114 - Aids Payment Worksheet For Tax Year 2022(Payment Year 2023) - Payment Due January 31, 2023

6084 of 7056

File Number Total: \$5,014.88

FILE NO: W 1408 *

DATE OF PURCHASE: 06/25/2002

GRANTOR: THE CONSERVATION FUND

LEGAL DESCRIPTION: T23 R09-W S16 SWSW

PARCEL NO: 10-336-0

CONTROL NO: 87201

40 \$65,482.55 0.82202476 \$53,828.28

0 \$0.00 STAT 999999 STATE OF WISCONSIN

0.00729510 \$392.68 CNTY 61 TREMPEALEAU COUNTY

0.00416520 \$224.20 MUNI 61010 TOWN OF CHIMNEY ROCK

0.01035950 \$557.64 REG 611600 SCH D OF ELEVA-STRUM

0.00083250 \$44.81 VTAE 000100 CHIPPEWA VALLEY VTAE DISTRICT

Parcel Total: \$1,219.33

LEGAL DESCRIPTION: T23 R09-W S17 SESE

PARCEL NO: 10-362-0

CONTROL NO: 87202

40 \$39,218.49 0.82202476 \$32,238.57

0 \$0.00 STAT 999999 STATE OF WISCONSIN

0.00729510 \$235.18 CNTY 61 TREMPEALEAU COUNTY

0.00416520 \$134.28 MUNI 61010 TOWN OF CHIMNEY ROCK

0.01035950 \$333.98 REG 611600 SCH D OF ELEVA-STRUM

0.00083250 \$26.84 VTAE 000100 CHIPPEWA VALLEY VTAE DISTRICT

Parcel Total: \$730.28



State of Wisconsin / Department of Natural Resources

Tony Evers , Governor

Adam N Payne , Secretary

5/22/2023

Chapter 70.114 - Aids Payment Worksheet For Tax Year 2022(Payment Year 2023) - Payment Due January 31, 2023

6085 of 7056

LEGAL DESCRIPTION: T23 R09-W S17 PT OF SWSE	PARCEL NO: 10-361-0	CONTROL NO: 87203
---	---------------------	-------------------

20	\$41,376.72	0.82202476	\$34,012.69	
----	-------------	------------	-------------	--

0	\$0.00	STAT	999999	STATE OF WISCONSIN
0.00729510	\$248.12	CNTY	61	TREMPEALEAU COUNTY
0.00416520	\$141.67	MUNI	61010	TOWN OF CHIMNEY ROCK
0.01035950	\$352.36	REG	611600	SCH D OF ELEVA-STRUM
0.00083250	\$28.31	VTAE	000100	CHIPPEWA VALLEY VTAE DISTRICT

Parcel Total:	\$770.46
---------------	----------

LEGAL DESCRIPTION: T23 R09-W S20 NENE	PARCEL NO: 10-402-0	CONTROL NO: 87204
---------------------------------------	---------------------	-------------------

40	\$108,298.65	0.82202476	\$89,024.17	
----	--------------	------------	-------------	--

0	\$0.00	STAT	999999	STATE OF WISCONSIN
0.00729510	\$649.44	CNTY	61	TREMPEALEAU COUNTY
0.00416520	\$370.80	MUNI	61010	TOWN OF CHIMNEY ROCK
0.01035950	\$922.25	REG	611600	SCH D OF ELEVA-STRUM
0.00083250	\$74.11	VTAE	000100	CHIPPEWA VALLEY VTAE DISTRICT

Parcel Total:	\$2,016.60
---------------	------------

File Number Total:	\$4,736.67
--------------------	------------



State of Wisconsin / Department of Natural Resources

Tony Evers , Governor

Adam N Payne , Secretary

5/22/2023

Chapter 70.114 - Aids Payment Worksheet For Tax Year 2022(Payment Year 2023) - Payment Due January 31, 2023

6086 of 7056

FILE NO: W 1606 *	DATE OF PURCHASE: 04/18/2005	GRANTOR: WILLIAM A CIEZKI
LEGAL DESCRIPTION: T23 R09-W S03 PT OF SESE	PARCEL NO: 010-00072-0000	CONTROL NO: 93390

15 \$35,281.12 0.82202476 \$29,001.95

0	\$0.00	STAT	999999	STATE OF WISCONSIN
0.00729510	\$211.57	CNTY	61	TREMPEALEAU COUNTY
0.00416520	\$120.80	MUNI	61010	TOWN OF CHIMNEY ROCK
0.01035950	\$300.45	REG	611600	SCH D OF ELEVA-STRUM
0.00083250	\$24.14	VTAE	000100	CHIPPEWA VALLEY VTAE DISTRICT

Parcel Total: \$656.96

File Number Total: \$656.96

Municipality Total: \$13,371.34



State of Wisconsin / Department of Natural Resources

Tony Evers , Governor

Adam N Payne , Secretary

5/22/2023

Chapter 70.114 - Aids Payment Worksheet For Tax Year 2022(Payment Year 2023) - Payment Due January 31, 2023

6087 of 7056

DETAIL FOR TOWN OF HALE, TREMPEALEAU COUNTY

Acres	Est. Adjust. Purch. Price	Level of Assessment	Adjusted Local Value	Net Gen. Tax Rate	Calc. Aid Pay Amount	Taxing Jurisdiction Type	Code	Description
FILE NO: W 1495 *			DATE OF PURCHASE: 02/03/2004			GRANTOR: TREMPEALEAU COUNTY		
LEGAL DESCRIPTION: T23 R08-W S24 PT OF NWSW				PARCEL NO: 6118-1189-0000		CONTROL NO: 91597		
20	\$39,014.07	0.79162721	\$30,884.60	0	\$0.00	STAT	999999	STATE OF WISCONSIN
				0.00755850	\$233.44	CNTY	61	TREMPEALEAU COUNTY
				0.00262750	\$81.15	MUNI	61018	TOWN OF HALE
				0.00791670	\$244.50	REG	616426	SCH D OF WHITEHALL
				0.00135580	\$41.87	VTAE	000200	WESTERN WISCONSIN VTAE DISTRICT
Parcel Total:					\$600.96			

LEGAL DESCRIPTION: T23 R08-W S24 PT OF NESW				PARCEL NO: 61-18-1189-0000		CONTROL NO: 91614		
1.5	\$2,926.06	0.79162721	\$2,316.34	0	\$0.00	STAT	999999	STATE OF WISCONSIN
				0.00755850	\$17.51	CNTY	61	TREMPEALEAU COUNTY
				0.00262750	\$6.09	MUNI	61018	TOWN OF HALE
				0.00791670	\$18.34	REG	616426	SCH D OF WHITEHALL
				0.00135580	\$3.14	VTAE	000200	WESTERN WISCONSIN VTAE DISTRICT
Parcel Total:					\$45.08			

File Number Total: \$646.04

Municipality Total: \$646.04



State of Wisconsin / Department of Natural Resources

Tony Evers , Governor

Adam N Payne , Secretary

5/22/2023

Chapter 70.114 - Aids Payment Worksheet For Tax Year 2022(Payment Year 2023) - Payment Due January 31, 2023

6088 of 7056

DETAIL FOR TOWN OF PRESTON, TREMPLEALEAU COUNTY

Acres	Est. Adjust. Purch. Price	Level of Assessment	Adjusted Local Value	Net Gen. Tax Rate	Calc. Aid Pay Amount	----- Taxing Jurisdiction -----		
						Type	Code	Description
FILE NO: W 1045 *		DATE OF PURCHASE: 02/08/1993			GRANTOR: DOLORES HANSON, ET AL			
LEGAL DESCRIPTION: T21 R07-W S19 NESE				PARCEL NO: 24-496-0000		CONTROL NO: 71378		
40	\$43,105.49	0.85022401	\$36,649.33					
				0	\$0.00	STAT	999999	STATE OF WISCONSIN
				0.00691290	\$253.35	CNTY	61	TREMPEALEAU COUNTY
				0.00212970	\$78.05	MUNI	61024	TOWN OF PRESTON
				0.00955560	\$350.20	REG	610485	SCH D OF BLAIR-TAYLOR
				0.001240	\$45.45	VTAE	000200	WESTERN WISCONSIN VTAE DISTRICT
Parcel Total:					\$727.05			

LEGAL DESCRIPTION: T21 R07-W S19 NWSE				PARCEL NO: 24-495-0000		CONTROL NO: 71379		
40	\$43,105.49	0.85022401	\$36,649.33					
				0	\$0.00	STAT	999999	STATE OF WISCONSIN
				0.00691290	\$253.35	CNTY	61	TREMPEALEAU COUNTY
				0.00212970	\$78.05	MUNI	61024	TOWN OF PRESTON
				0.00955560	\$350.20	REG	610485	SCH D OF BLAIR-TAYLOR
				0.001240	\$45.45	VTAE	000200	WESTERN WISCONSIN VTAE DISTRICT
Parcel Total:					\$727.05			



State of Wisconsin / Department of Natural Resources

Tony Evers , Governor

Adam N Payne , Secretary

5/22/2023

Chapter 70.114 - Aids Payment Worksheet For Tax Year 2022(Payment Year 2023) - Payment Due January 31, 2023

6089 of 7056

LEGAL DESCRIPTION: T21 R07-W S19 SWSE	PARCEL NO: 24-494-0000	CONTROL NO: 71390
---------------------------------------	------------------------	-------------------

40	\$43,105.49	0.85022401	\$36,649.33
----	-------------	------------	-------------

0	\$0.00	STAT	999999	STATE OF WISCONSIN
0.00691290	\$253.35	CNTY	61	TREMPEALEAU COUNTY
0.00212970	\$78.05	MUNI	61024	TOWN OF PRESTON
0.00955560	\$350.20	REG	610485	SCH D OF BLAIR-TAYLOR
0.001240	\$45.45	VTAE	000200	WESTERN WISCONSIN VTAE DISTRICT

Parcel Total:	\$727.05
---------------	----------

LEGAL DESCRIPTION: T21 R07-W S19 N1/2 OF SESE	PARCEL NO: 24-493-0000	CONTROL NO: 71391
---	------------------------	-------------------

20	\$21,552.75	0.85022401	\$18,324.66
----	-------------	------------	-------------

0	\$0.00	STAT	999999	STATE OF WISCONSIN
0.00691290	\$126.68	CNTY	61	TREMPEALEAU COUNTY
0.00212970	\$39.03	MUNI	61024	TOWN OF PRESTON
0.00955560	\$175.10	REG	610485	SCH D OF BLAIR-TAYLOR
0.001240	\$22.72	VTAE	000200	WESTERN WISCONSIN VTAE DISTRICT

Parcel Total:	\$363.53
---------------	----------

LEGAL DESCRIPTION: T21 R07-W S19 E1/2 OF NESW	PARCEL NO: 24-488-0000	CONTROL NO: 71392
---	------------------------	-------------------

20	\$21,552.75	0.85022401	\$18,324.66
----	-------------	------------	-------------

0	\$0.00	STAT	999999	STATE OF WISCONSIN
0.00691290	\$126.68	CNTY	61	TREMPEALEAU COUNTY
0.00212970	\$39.03	MUNI	61024	TOWN OF PRESTON
0.00955560	\$175.10	REG	610485	SCH D OF BLAIR-TAYLOR
0.001240	\$22.72	VTAE	000200	WESTERN WISCONSIN VTAE DISTRICT

Parcel Total:	\$363.53
---------------	----------



State of Wisconsin / Department of Natural Resources

Tony Evers , Governor

Adam N Payne , Secretary

5/22/2023

Chapter 70.114 - Aids Payment Worksheet For Tax Year 2022(Payment Year 2023) - Payment Due January 31, 2023

6090 of 7056

File Number Total: \$2,908.21

FILE NO: W 1632 *

DATE OF PURCHASE: 11/14/2005

GRANTOR: WISCONSIN DEPT OF TRANSPORTA

LEGAL DESCRIPTION: T21 R07-W S18 NWSW

PARCEL NO: 094039

CONTROL NO: 94039

40 \$141,748.61 0.85022401 \$120,518.07

0 \$0.00 STAT 999999 STATE OF WISCONSIN

0.00691290 \$833.13 CNTY 61 TREMPEALEAU COUNTY

0.00212970 \$256.67 MUNI 61024 TOWN OF PRESTON

0.00955560 \$1,151.62 REG 610485 SCH D OF BLAIR-TAYLOR

0.001240 \$149.44 VTAE 000200 WESTERN WISCONSIN VTAE DISTRICT

Parcel Total: \$2,390.86

LEGAL DESCRIPTION: T21 R07-W S18 PT OF SWSW

PARCEL NO: 094150

CONTROL NO: 94150

39.9 \$141,394.24 0.85022401 \$120,216.78

0 \$0.00 STAT 999999 STATE OF WISCONSIN

0.00691290 \$831.04 CNTY 61 TREMPEALEAU COUNTY

0.00212970 \$256.02 MUNI 61024 TOWN OF PRESTON

0.00955560 \$1,148.74 REG 610485 SCH D OF BLAIR-TAYLOR

0.001240 \$149.07 VTAE 000200 WESTERN WISCONSIN VTAE DISTRICT

Parcel Total: \$2,384.87



State of Wisconsin / Department of Natural Resources

Tony Evers , Governor

Adam N Payne , Secretary

5/22/2023

Chapter 70.114 - Aids Payment Worksheet For Tax Year 2022(Payment Year 2023) - Payment Due January 31, 2023

6091 of 7056

LEGAL DESCRIPTION: T21 R07-W S18 PT OF NESW				PARCEL NO: 094151				CONTROL NO: 94151	
35.63	\$126,263.65	0.85022401	\$107,352.39	0	\$0.00	STAT	999999	STATE OF WISCONSIN	
				0.00691290	\$742.11	CNTY	61	TREMPEALEAU COUNTY	
				0.00212970	\$228.63	MUNI	61024	TOWN OF PRESTON	
				0.00955560	\$1,025.81	REG	610485	SCH D OF BLAIR-TAYLOR	
				0.001240	\$133.12	VTAE	000200	WESTERN WISCONSIN VTAE DISTRICT	
Parcel Total:				\$2,129.67					

LEGAL DESCRIPTION: T21 R07-W S18 PT OF SESW				PARCEL NO: 094152				CONTROL NO: 94152	
23.2	\$82,214.19	0.85022401	\$69,900.48	0	\$0.00	STAT	999999	STATE OF WISCONSIN	
				0.00691290	\$483.21	CNTY	61	TREMPEALEAU COUNTY	
				0.00212970	\$148.87	MUNI	61024	TOWN OF PRESTON	
				0.00955560	\$667.94	REG	610485	SCH D OF BLAIR-TAYLOR	
				0.001240	\$86.68	VTAE	000200	WESTERN WISCONSIN VTAE DISTRICT	
Parcel Total:				\$1,386.70					

LEGAL DESCRIPTION: T21 R07-W S19 PT OF NWNW				PARCEL NO: 094153				CONTROL NO: 94153	
33.89	\$120,097.58	0.85022401	\$102,109.85	0	\$0.00	STAT	999999	STATE OF WISCONSIN	
				0.00691290	\$705.87	CNTY	61	TREMPEALEAU COUNTY	
				0.00212970	\$217.46	MUNI	61024	TOWN OF PRESTON	
				0.00955560	\$975.72	REG	610485	SCH D OF BLAIR-TAYLOR	
				0.001240	\$126.62	VTAE	000200	WESTERN WISCONSIN VTAE DISTRICT	
Parcel Total:				\$2,025.67					



State of Wisconsin / Department of Natural Resources

Tony Evers , Governor

Adam N Payne , Secretary

5/22/2023

Chapter 70.114 - Aids Payment Worksheet For Tax Year 2022(Payment Year 2023) - Payment Due January 31, 2023

6092 of 7056

LEGAL DESCRIPTION: T21 R07-W S19 PT OF NENW				PARCEL NO: 094154				CONTROL NO: 94154			
1.5	\$5,315.57	0.85022401	\$4,519.43								
				0	\$0.00	STAT	999999	STATE OF WISCONSIN			
				0.00691290	\$31.24	CNTY	61	TREMPEALEAU COUNTY			
				0.00212970	\$9.62	MUNI	61024	TOWN OF PRESTON			
				0.00955560	\$43.19	REG	610485	SCH D OF BLAIR-TAYLOR			
				0.001240	\$5.60	VTAE	000200	WESTERN WISCONSIN VTAE DISTRICT			
				Parcel Total:	\$89.65						

LEGAL DESCRIPTION: T21 R08-W S24 PT OF NENE				PARCEL NO: 094155				CONTROL NO: 94155			
1.53	\$5,422.96	0.85022401	\$4,610.73								
				0	\$0.00	STAT	999999	STATE OF WISCONSIN			
				0.00691290	\$31.87	CNTY	61	TREMPEALEAU COUNTY			
				0.00212970	\$9.82	MUNI	61024	TOWN OF PRESTON			
				0.00955560	\$44.06	REG	610485	SCH D OF BLAIR-TAYLOR			
				0.001240	\$5.72	VTAE	000200	WESTERN WISCONSIN VTAE DISTRICT			
				Parcel Total:	\$91.47						

LEGAL DESCRIPTION: T21 R08-W S24 PT OF SENE				PARCEL NO: 094156				CONTROL NO: 94156			
29.78	\$105,531.84	0.85022401	\$89,725.70								
				0	\$0.00	STAT	999999	STATE OF WISCONSIN			
				0.00691290	\$620.26	CNTY	61	TREMPEALEAU COUNTY			
				0.00212970	\$191.09	MUNI	61024	TOWN OF PRESTON			
				0.00955560	\$857.38	REG	610485	SCH D OF BLAIR-TAYLOR			
				0.001240	\$111.26	VTAE	000200	WESTERN WISCONSIN VTAE DISTRICT			
				Parcel Total:	\$1,779.99						



State of Wisconsin / Department of Natural Resources

Tony Evers , Governor

Adam N Payne , Secretary

5/22/2023

Chapter 70.114 - Aids Payment Worksheet For Tax Year 2022(Payment Year 2023) - Payment Due January 31, 2023

6093 of 7056

LEGAL DESCRIPTION: T21 R08-W S24 PT OF SWNE	PARCEL NO: 094157	CONTROL NO: 94157
---	-------------------	-------------------

0.25	\$887.00	0.85022401	\$754.15
------	----------	------------	----------

0	\$0.00	STAT	999999	STATE OF WISCONSIN
0.00691290	\$5.21	CNTY	61	TREMPEALEAU COUNTY
0.00212970	\$1.61	MUNI	61024	TOWN OF PRESTON
0.00955560	\$7.21	REG	610485	SCH D OF BLAIR-TAYLOR
0.001240	\$0.94	VTAE	000200	WESTERN WISCONSIN VTAE DISTRICT

Parcel Total:	\$14.97
---------------	---------

LEGAL DESCRIPTION: T21 R08-W S24 PT OF NWSE	PARCEL NO: 094158	CONTROL NO: 94158
---	-------------------	-------------------

8.17	\$28,953.23	0.85022401	\$24,616.73
------	-------------	------------	-------------

0	\$0.00	STAT	999999	STATE OF WISCONSIN
0.00691290	\$170.17	CNTY	61	TREMPEALEAU COUNTY
0.00212970	\$52.43	MUNI	61024	TOWN OF PRESTON
0.00955560	\$235.23	REG	610485	SCH D OF BLAIR-TAYLOR
0.001240	\$30.52	VTAE	000200	WESTERN WISCONSIN VTAE DISTRICT

Parcel Total:	\$488.35
---------------	----------

File Number Total:	\$12,782.20
--------------------	-------------

Municipality Total:	\$15,690.41
---------------------	-------------



State of Wisconsin / Department of Natural Resources

Tony Evers , Governor

Adam N Payne , Secretary

5/22/2023

Chapter 70.114 - Aids Payment Worksheet For Tax Year 2022(Payment Year 2023) - Payment Due January 31, 2023

6094 of 7056

DETAIL FOR TOWN OF SUMNER, TREMPEALEAU COUNTY

Acres	Est. Adjust. Purch. Price	Level of Assessment	Adjusted Local Value	Net Gen. Tax Rate	Calc. Aid Pay Amount	----- Taxing Jurisdiction -----		
						Type	Code	Description
FILE NO: FI 2315 A			DATE OF PURCHASE: 10/28/1993			GRANTOR: SNOWY RIVER PINES, LTD.		
LEGAL DESCRIPTION: T24 R07-W S13 PT OF NESW				PARCEL NO: 71981		CONTROL NO: 71981		
12	\$11,051.36	0.81353435	\$8,990.66					
				0	\$0.00	STAT	999999	STATE OF WISCONSIN
				0.00703850	\$63.28	CNTY	61	TREMPEALEAU COUNTY
				0.00322520	\$29.00	MUNI	61026	TOWN OF SUMNER
				0.009581	\$86.14	REG	614186	SCH D OF OSSEO-FAIRCHILD
				0.00080320	\$7.22	VTAE	000100	CHIPPEWA VALLEY VTAE DISTRICT
Parcel Total:					\$185.64			
LEGAL DESCRIPTION: T24 R07-W S13 PT OF SESW				PARCEL NO: 71982		CONTROL NO: 71982		
12	\$8,152.64	0.81353435	\$6,632.46					
				0	\$0.00	STAT	999999	STATE OF WISCONSIN
				0.00703850	\$46.68	CNTY	61	TREMPEALEAU COUNTY
				0.00322520	\$21.39	MUNI	61026	TOWN OF SUMNER
				0.009581	\$63.55	REG	614186	SCH D OF OSSEO-FAIRCHILD
				0.00080320	\$5.33	VTAE	000100	CHIPPEWA VALLEY VTAE DISTRICT
Parcel Total:					\$136.95			
File Number Total:					\$322.59			



State of Wisconsin / Department of Natural Resources

Tony Evers , Governor

Adam N Payne , Secretary

5/22/2023

Chapter 70.114 - Aids Payment Worksheet For Tax Year 2022(Payment Year 2023) - Payment Due January 31, 2023

6095 of 7056

FILE NO: FI 2315 B				DATE OF PURCHASE: 10/28/1993				GRANTOR: SNOWY RIVER PINES, LTD.			
LEGAL DESCRIPTION: T24 R07-W S08 PT OF SWNE				PARCEL NO: 71983				CONTROL NO: 71983			
35	\$32,429.41	0.81353435	\$26,382.44								
				0	\$0.00	STAT	999999	STATE OF WISCONSIN			
				0.00703850	\$185.69	CNTY	61	TREMPEALEAU COUNTY			
				0.00322520	\$85.09	MUNI	61026	TOWN OF SUMNER			
				0.009581	\$252.77	REG	614186	SCH D OF OSSEO-FAIRCHILD			
				0.00080320	\$21.19	VTAE	000100	CHIPPEWA VALLEY VTAE DISTRICT			
Parcel Total:					\$544.74						

File Number Total:					\$544.74						
--------------------	--	--	--	--	----------	--	--	--	--	--	--

FILE NO: FI 2459 *				DATE OF PURCHASE: 02/21/1996				GRANTOR: LAVERNE E BOULLION			
LEGAL DESCRIPTION: T24 R07-W S34 LT6-CSM295350				PARCEL NO: 026-830-0000				CONTROL NO: 76373			
12.57	\$12,778.79	0.81353435	\$10,395.98								
				0	\$0.00	STAT	999999	STATE OF WISCONSIN			
				0.00703850	\$73.17	CNTY	61	TREMPEALEAU COUNTY			
				0.00322520	\$33.53	MUNI	61026	TOWN OF SUMNER			
				0.009581	\$99.60	REG	614186	SCH D OF OSSEO-FAIRCHILD			
				0.00080320	\$8.35	VTAE	000100	CHIPPEWA VALLEY VTAE DISTRICT			
Parcel Total:					\$214.65						

File Number Total:					\$214.65						
--------------------	--	--	--	--	----------	--	--	--	--	--	--



State of Wisconsin / Department of Natural Resources

Tony Evers , Governor

Adam N Payne , Secretary

5/22/2023

Chapter 70.114 - Aids Payment Worksheet For Tax Year 2022(Payment Year 2023) - Payment Due January 31, 2023

6096 of 7056

FILE NO: FI 2534 *				DATE OF PURCHASE: 02/10/1997				GRANTOR: BRADLEY R DURST, ET AL			
LEGAL DESCRIPTION: T24 R07-W S11 PT OF SESW				PARCEL NO: 26-373				CONTROL NO: 77925			
25	\$57,574.51	0.81353435	\$46,838.84	0	\$0.00	STAT	999999	STATE OF WISCONSIN			
				0.00703850	\$329.67	CNTY	61	TREMPEALEAU COUNTY			
				0.00322520	\$151.07	MUNI	61026	TOWN OF SUMNER			
				0.009581	\$448.76	REG	614186	SCH D OF OSSEO-FAIRCHILD			
				0.00080320	\$37.62	VTAE	000100	CHIPPEWA VALLEY VTAE DISTRICT			
Parcel Total:								\$967.12			

File Number Total:								\$967.12			
--------------------	--	--	--	--	--	--	--	----------	--	--	--

FILE NO: FI 2610 *				DATE OF PURCHASE: 02/16/1999				GRANTOR: DELTON THORSON			
LEGAL DESCRIPTION: T24 R07-W S07 PT OF SWNW				PARCEL NO: 26-217-0000				CONTROL NO: 81452			
6	\$21,007.36	0.81353435	\$17,090.21	0	\$0.00	STAT	999999	STATE OF WISCONSIN			
				0.00703850	\$120.29	CNTY	61	TREMPEALEAU COUNTY			
				0.00322520	\$55.12	MUNI	61026	TOWN OF SUMNER			
				0.009581	\$163.74	REG	614186	SCH D OF OSSEO-FAIRCHILD			
				0.00080320	\$13.73	VTAE	000100	CHIPPEWA VALLEY VTAE DISTRICT			
Parcel Total:								\$352.88			

File Number Total:								\$352.88			
--------------------	--	--	--	--	--	--	--	----------	--	--	--



State of Wisconsin / Department of Natural Resources

Tony Evers , Governor

Adam N Payne , Secretary

5/22/2023

Chapter 70.114 - Aids Payment Worksheet For Tax Year 2022(Payment Year 2023) - Payment Due January 31, 2023

6097 of 7056

FILE NO: FI 2632 *		DATE OF PURCHASE: 03/30/2000		GRANTOR: DANIEL PAULSON	
LEGAL DESCRIPTION: T24 R07-W S06 SWSE		PARCEL NO: 61-26-194&195		CONTROL NO: 84382	
40	\$57,594.58	0.81353435	\$46,855.17		
		0	\$0.00	STAT 999999	STATE OF WISCONSIN
		0.00703850	\$329.79	CNTY 61	TREMPEALEAU COUNTY
		0.00322520	\$151.12	MUNI 61026	TOWN OF SUMNER
		0.009581	\$448.92	REG 614186	SCH D OF OSSEO-FAIRCHILD
		0.00080320	\$37.63	VTAE 000100	CHIPPEWA VALLEY VTAE DISTRICT
Parcel Total:			\$967.46		

LEGAL DESCRIPTION: T24 R07-W S06 PT OF NWNW		PARCEL NO: 61-26-183		CONTROL NO: 84383	
3.4	\$4,896.76	0.81353435	\$3,983.68		
		0	\$0.00	STAT 999999	STATE OF WISCONSIN
		0.00703850	\$28.04	CNTY 61	TREMPEALEAU COUNTY
		0.00322520	\$12.85	MUNI 61026	TOWN OF SUMNER
		0.009581	\$38.17	REG 614186	SCH D OF OSSEO-FAIRCHILD
		0.00080320	\$3.20	VTAE 000100	CHIPPEWA VALLEY VTAE DISTRICT
Parcel Total:			\$82.26		



State of Wisconsin / Department of Natural Resources

Tony Evers , Governor

Adam N Payne , Secretary

5/22/2023

Chapter 70.114 - Aids Payment Worksheet For Tax Year 2022(Payment Year 2023) - Payment Due January 31, 2023

6098 of 7056

LEGAL DESCRIPTION: T24 R07-W S06 PT OF SWNW				PARCEL NO: 61-26-184				CONTROL NO: 84384	
31.83	\$45,826.98	0.81353435	\$37,281.82	0	\$0.00	STAT	999999	STATE OF WISCONSIN	
				0.00703850	\$262.41	CNTY	61	TREMPEALEAU COUNTY	
				0.00322520	\$120.24	MUNI	61026	TOWN OF SUMNER	
				0.009581	\$357.20	REG	614186	SCH D OF OSSEO-FAIRCHILD	
				0.00080320	\$29.94	VTAE	000100	CHIPPEWA VALLEY VTAE DISTRICT	
Parcel Total:					\$769.79				

LEGAL DESCRIPTION: T24 R07-W S06 PT OF SENW				PARCEL NO: 61-26-186				CONTROL NO: 84385	
14.77	\$21,266.28	0.81353435	\$17,300.85	0	\$0.00	STAT	999999	STATE OF WISCONSIN	
				0.00703850	\$121.77	CNTY	61	TREMPEALEAU COUNTY	
				0.00322520	\$55.80	MUNI	61026	TOWN OF SUMNER	
				0.009581	\$165.76	REG	614186	SCH D OF OSSEO-FAIRCHILD	
				0.00080320	\$13.90	VTAE	000100	CHIPPEWA VALLEY VTAE DISTRICT	
Parcel Total:					\$357.23				

LEGAL DESCRIPTION: T24 R07-W S06 PT OF NWSE				PARCEL NO: 61-26-193				CONTROL NO: 84386	
1.25	\$1,807.44	0.81353435	\$1,470.42	0	\$0.00	STAT	999999	STATE OF WISCONSIN	
				0.00703850	\$10.35	CNTY	61	TREMPEALEAU COUNTY	
				0.00322520	\$4.74	MUNI	61026	TOWN OF SUMNER	
				0.009581	\$14.09	REG	614186	SCH D OF OSSEO-FAIRCHILD	
				0.00080320	\$1.18	VTAE	000100	CHIPPEWA VALLEY VTAE DISTRICT	
Parcel Total:					\$30.36				



State of Wisconsin / Department of Natural Resources

Tony Evers , Governor

Adam N Payne , Secretary

5/22/2023

Chapter 70.114 - Aids Payment Worksheet For Tax Year 2022(Payment Year 2023) - Payment Due
January 31, 2023

6099 of 7056

File Number Total: \$2,207.10

Municipality Total: \$4,609.08



State of Wisconsin / Department of Natural Resources

Tony Evers , Governor

Adam N Payne , Secretary

5/22/2023

Chapter 70.114 - Aids Payment Worksheet For Tax Year 2022(Payment Year 2023) - Payment Due January 31, 2023

6100 of 7056

DETAIL FOR TOWN OF TREMPPEALEAU, TREMPPEALEAU COUNTY

Acres	Est. Adjust. Purch. Price	Level of Assessment	Adjusted Local Value	Net Gen. Tax Rate	Calc. Aid Pay Amount	----- Taxing Jurisdiction -----		
						Type	Code	Description
FILE NO: FI 2796 *			DATE OF PURCHASE: 09/21/2004			GRANTOR: JAMES D JENKINS		
LEGAL DESCRIPTION: T18 R09-W S34 PT GV LT 1				PARCEL NO: PART OF 61-28-1429-005		CONTROL NO: 92126		

0.08	\$2,397.28	0.71160789	\$1,705.92	0	\$0.00	STAT	999999	STATE OF WISCONSIN
				0.00836680	\$14.27	CNTY	61	TREMPEALEAU COUNTY
				0.00259330	\$4.42	MUNI	61028	TOWN OF TREMPPEALEAU
				0.01212910	\$20.69	REG	612009	SCH D OF GALESVILLE-ETTRICK
				0.00150090	\$2.56	VTAE	000200	WESTERN WISCONSIN VTAE DISTRICT
Parcel Total:					\$41.94			

File Number Total: \$41.94

FILE NO: P 1438 *			DATE OF PURCHASE: 08/03/1995			GRANTOR: U S FISH AND WILDLIFE SERVIC		
LEGAL DESCRIPTION: T18 R09-W S18 GOV LOT 5				PARCEL NO: 61-28-1131		CONTROL NO: 76210		

36.94	\$33,266.94	0.71160789	\$23,673.02	0	\$0.00	STAT	999999	STATE OF WISCONSIN
				0.00836680	\$198.07	CNTY	61	TREMPEALEAU COUNTY
				0.00259330	\$61.39	MUNI	61028	TOWN OF TREMPPEALEAU
				0.01212910	\$287.13	REG	612009	SCH D OF GALESVILLE-ETTRICK
				0.00150090	\$35.53	VTAE	000200	WESTERN WISCONSIN VTAE DISTRICT
Parcel Total:					\$582.12			

File Number Total: \$582.12



State of Wisconsin / Department of Natural Resources

Tony Evers , Governor

Adam N Payne , Secretary

5/22/2023

Chapter 70.114 - Aids Payment Worksheet For Tax Year 2022(Payment Year 2023) - Payment Due January 31, 2023

6101 of 7056

FILE NO: P 1621 *		DATE OF PURCHASE: 01/11/1995		GRANTOR: WILLIAM A LEHMANN	
LEGAL DESCRIPTION: T18 R09-W S20 GOV LOT 4		PARCEL NO: 028-1160-0000		CONTROL NO: 74448	
10.3	\$5,844.19	0.71160789	\$4,158.77		
		0	\$0.00	STAT 999999	STATE OF WISCONSIN
		0.00836680	\$34.80	CNTY 61	TREMPEALEAU COUNTY
		0.00259330	\$10.78	MUNI 61028	TOWN OF TREMPPEALEAU
		0.01212910	\$50.44	REG 612009	SCH D OF GALESVILLE-ETTRICK
		0.00150090	\$6.24	VTAE 000200	WESTERN WISCONSIN VTAE DISTRICT
		Parcel Total:	\$102.26		

File Number Total:		\$102.26			
--------------------	--	----------	--	--	--

FILE NO: W 1235 *		DATE OF PURCHASE: 07/01/1996		GRANTOR: DALE O CRITZMAN	
LEGAL DESCRIPTION: T18 R09-W S20 PT GV LT 2		PARCEL NO: 028-1157-0000		CONTROL NO: 77060	
4.3	\$3,038.52	0.71160789	\$2,162.24		
		0	\$0.00	STAT 999999	STATE OF WISCONSIN
		0.00836680	\$18.09	CNTY 61	TREMPEALEAU COUNTY
		0.00259330	\$5.61	MUNI 61028	TOWN OF TREMPPEALEAU
		0.01212910	\$26.23	REG 612009	SCH D OF GALESVILLE-ETTRICK
		0.00150090	\$3.25	VTAE 000200	WESTERN WISCONSIN VTAE DISTRICT
		Parcel Total:	\$53.18		



State of Wisconsin / Department of Natural Resources

Tony Evers , Governor

Adam N Payne , Secretary

5/22/2023

Chapter 70.114 - Aids Payment Worksheet For Tax Year 2022(Payment Year 2023) - Payment Due January 31, 2023

6102 of 7056

LEGAL DESCRIPTION: T18 R09-W S20 GOV LOT 3	PARCEL NO: 028-1158-0000	CONTROL NO: 77061
--	--------------------------	-------------------

0.8	\$733.44	0.71160789	\$521.92	
-----	----------	------------	----------	--

0	\$0.00	STAT	999999	STATE OF WISCONSIN
0.00836680	\$4.37	CNTY	61	TREMPEALEAU COUNTY
0.00259330	\$1.35	MUNI	61028	TOWN OF TREMPEALEAU
0.01212910	\$6.33	REG	612009	SCH D OF GALESVILLE-ETTRICK
0.00150090	\$0.78	VTAE	000200	WESTERN WISCONSIN VTAE DISTRICT

Parcel Total:	\$12.83
---------------	---------

File Number Total:	\$66.01
--------------------	---------

FILE NO: W 1262 *	DATE OF PURCHASE: 12/10/1996	GRANTOR: DAVID H DUX
-------------------	------------------------------	----------------------

LEGAL DESCRIPTION: T19 R09-W S03 PT OF NWNE	PARCEL NO: 028-44-0000	CONTROL NO: 77682
---	------------------------	-------------------

1.9	\$2,095.53	0.71160789	\$1,491.20	
-----	------------	------------	------------	--

0	\$0.00	STAT	999999	STATE OF WISCONSIN
0.00836680	\$12.48	CNTY	61	TREMPEALEAU COUNTY
0.00259330	\$3.87	MUNI	61028	TOWN OF TREMPEALEAU
0.01445640	\$21.56	REG	610154	SCH D OF ARCADIA
0.00150090	\$2.24	VTAE	000200	WESTERN WISCONSIN VTAE DISTRICT

Parcel Total:	\$40.15
---------------	---------

File Number Total:	\$40.15
--------------------	---------



State of Wisconsin / Department of Natural Resources

Tony Evers , Governor

Adam N Payne , Secretary

5/22/2023

Chapter 70.114 - Aids Payment Worksheet For Tax Year 2022(Payment Year 2023) - Payment Due January 31, 2023

6103 of 7056

FILE NO: W 1399 *		DATE OF PURCHASE: 12/04/2000		GRANTOR: RAYMOND COOK	
LEGAL DESCRIPTION: T19 R09-W S10 PT OF NWNW		PARCEL NO: 61028-2-190910-22-00		CONTROL NO: 84639	
10	\$7,667.06	0.71160789	\$5,455.94		
		0	\$0.00	STAT 999999	STATE OF WISCONSIN
		0.00836680	\$45.65	CNTY 61	TREMPEALEAU COUNTY
		0.00259330	\$14.15	MUNI 61028	TOWN OF TREMPLEALEAU
		0.01212910	\$66.18	REG 612009	SCH D OF GALESVILLE-ETTRICK
		0.00150090	\$8.19	VTAE 000200	WESTERN WISCONSIN VTAE DISTRICT
Parcel Total:			\$134.17		

LEGAL DESCRIPTION: T19 R09-W S10 PT OF NENW		PARCEL NO: 61028-2-190910-21-00		CONTROL NO: 84640	
8	\$8,361.06	0.71160789	\$5,949.80		
		0	\$0.00	STAT 999999	STATE OF WISCONSIN
		0.00836680	\$49.78	CNTY 61	TREMPEALEAU COUNTY
		0.00259330	\$15.43	MUNI 61028	TOWN OF TREMPLEALEAU
		0.01212910	\$72.17	REG 612009	SCH D OF GALESVILLE-ETTRICK
		0.00150090	\$8.93	VTAE 000200	WESTERN WISCONSIN VTAE DISTRICT
Parcel Total:			\$146.31		

File Number Total:			\$280.48		
--------------------	--	--	----------	--	--



State of Wisconsin / Department of Natural Resources

Tony Evers , Governor

Adam N Payne , Secretary

5/22/2023

Chapter 70.114 - Aids Payment Worksheet For Tax Year 2022(Payment Year 2023) - Payment Due January 31, 2023

6104 of 7056

FILE NO: WM 60026 *	DATE OF PURCHASE: 03/28/2009	GRANTOR: Neal A. & Susan Wilber
LEGAL DESCRIPTION: T19 R09-W S03 PT OF SWSW	PARCEL NO: 028-00061-0000	CONTROL NO: 104920

14 \$22,103.66 0.71160789 \$15,729.14

0	\$0.00	STAT	999999	STATE OF WISCONSIN
0.00836680	\$131.60	CNTY	61	TREMPEALEAU COUNTY
0.00259330	\$40.79	MUNI	61028	TOWN OF TREMPPEALEAU
0.01212910	\$190.78	REG	612009	SCH D OF GALESVILLE-ETTRICK
0.00150090	\$23.61	VTAE	000200	WESTERN WISCONSIN VTAE DISTRICT

Parcel Total: \$386.78

File Number Total: \$386.78

Municipality Total: \$1,499.74



State of Wisconsin / Department of Natural Resources

Tony Evers , Governor

Adam N Payne , Secretary

5/22/2023

Chapter 70.114 - Aids Payment Worksheet For Tax Year 2022(Payment Year 2023) - Payment Due January 31, 2023

6105 of 7056

DETAIL FOR TOWN OF UNITY, TREMPEALEAU COUNTY

Acres	Est. Adjust. Purch. Price	Level of Assessment	Adjusted Local Value	Net Gen. Tax Rate	Calc. Aid Pay Amount	Type	Code	----- Taxing Jurisdiction ----- Description
FILE NO: FI 2490 *			DATE OF PURCHASE: 07/12/1996			GRANTOR: ALLEN L KRUGER		
LEGAL DESCRIPTION: T24 R08-W S14 PT OF SENE				PARCEL NO: 030-263-0000		CONTROL NO: 77169		
36.97	\$55,156.79	0.741938	\$40,922.92					
				0	\$0.00	STAT	999999	STATE OF WISCONSIN
				0.007915	\$323.90	CNTY	61	TREMPEALEAU COUNTY
				0.00381560	\$156.15	MUNI	61030	TOWN OF UNITY
				0.01123980	\$459.96	REG	611600	SCH D OF ELEVA-STRUM
				0.00090320	\$36.96	VTAE	000100	CHIPPEWA VALLEY VTAE DISTRICT

Parcel Total: \$976.97

File Number Total: \$976.97



State of Wisconsin / Department of Natural Resources

Tony Evers , Governor

Adam N Payne , Secretary

5/22/2023

Chapter 70.114 - Aids Payment Worksheet For Tax Year 2022(Payment Year 2023) - Payment Due January 31, 2023

6106 of 7056

FILE NO: PR 40218 *		DATE OF PURCHASE: 10/16/2017		GRANTOR: Estate of Doris Pederson	
LEGAL DESCRIPTION: T24 R08-W S15 PT OF NESE		PARCEL NO: 030-00314-0001		CONTROL NO: 133155	
0.16	\$231.52	0.741938	\$171.77		
		0	\$0.00	STAT 999999	STATE OF WISCONSIN
		0.007915	\$1.36	CNTY 61	TREMPEALEAU COUNTY
		0.00381560	\$0.66	MUNI 61030	TOWN OF UNITY
		0.01123980	\$1.93	REG 611600	SCH D OF ELEVA-STRUM
		0.00090320	\$0.16	VTAE 000100	CHIPPEWA VALLEY VTAE DISTRICT
Parcel Total:			\$4.11		
File Number Total:			\$4.11		
Municipality Total:			\$981.08		



State of Wisconsin / Department of Natural Resources

Tony Evers , Governor

Adam N Payne , Secretary

5/22/2023

Chapter 70.114 - Aids Payment Worksheet For Tax Year 2022(Payment Year 2023) - Payment Due January 31, 2023

6107 of 7056

DETAIL FOR VILLAGE OF TREMPEALEAU, TREMPEALEAU COUNTY

Acres	Est. Adjust. Purch. Price	Level of Assessment	Adjusted Local Value	Net Gen. Tax Rate	Calc. Aid Pay Amount	Type	Code	----- Taxing Jurisdiction ----- Description
FILE NO: P 1713 *			DATE OF PURCHASE: 11/02/1998			GRANTOR: CHARLOTTE ELKINS		
LEGAL DESCRIPTION: T18 R09-W S27 OLT1-CSMDOC#312788				PARCEL NO: 61-186-540-0000		CONTROL NO: 82015		
26.59	\$64,015.13	0.69897146	\$44,744.75					
				0	\$0.00	STAT	999999	STATE OF WISCONSIN
				0.00783130	\$350.41	CNTY	61	TREMPEALEAU COUNTY
				0.00689420	\$308.48	MUNI	61186	VILLAGE OF TREMPEALEAU
				0.01212530	\$542.54	REG	612009	SCH D OF GALESVILLE-ETTRICK
				0.00150040	\$67.13	VTAE	000200	WESTERN WISCONSIN VTAE DISTRICT
Parcel Total:					\$1,268.56			
File Number Total:					\$1,268.56			
Municipality Total:					\$1,268.56			



State of Wisconsin / Department of Natural Resources

Tony Evers , Governor

Adam N Payne , Secretary

5/22/2023

Chapter 70.114 - Aids Payment Worksheet For Tax Year 2022(Payment Year 2023) - Payment Due January 31, 2023

6108 of 7056

DETAIL FOR TOWN OF BERGEN, VERNON COUNTY

Acres	Est. Adjust. Purch. Price	Level of Assessment	Adjusted Local Value	Net Gen. Tax Rate	Calc. Aid Pay Amount	Type	Code	Taxing Jurisdiction Description
FILE NO: NA 835 *			DATE OF PURCHASE: 05/18/2004			GRANTOR: WIS DEPT OF TRANSPORTATION		
LEGAL DESCRIPTION: T13 R07-W S04 PT GV LT 3				PARCEL NO: 092176		CONTROL NO: 92176		
12.36	\$41,139.99	0.83797246	\$34,474.18					
				0	\$0.00	STAT	999999	STATE OF WISCONSIN
				0.00536650	\$185.00	CNTY	62	VERNON COUNTY
				0.00202420	\$69.78	MUNI	62002	TOWN OF BERGEN
				0.00831310	\$286.59	REG	621421	SCH D OF DE SOTO AREA
				0.00127940	\$44.11	VTAE	000200	WESTERN WISCONSIN VTAE DISTRICT
Parcel Total:					\$585.48			

LEGAL DESCRIPTION: T13 R07-W S04 PT GV LT 4				PARCEL NO: 092177		CONTROL NO: 92177		
18	\$59,914.81	0.83797246	\$50,206.96					
				0	\$0.00	STAT	999999	STATE OF WISCONSIN
				0.00536650	\$269.43	CNTY	62	VERNON COUNTY
				0.00202420	\$101.63	MUNI	62002	TOWN OF BERGEN
				0.00831310	\$417.38	REG	621421	SCH D OF DE SOTO AREA
				0.00127940	\$64.24	VTAE	000200	WESTERN WISCONSIN VTAE DISTRICT
Parcel Total:					\$852.68			

File Number Total: \$1,438.16

Municipality Total: \$1,438.16



State of Wisconsin / Department of Natural Resources

Tony Evers , Governor

Adam N Payne , Secretary

5/22/2023

Chapter 70.114 - Aids Payment Worksheet For Tax Year 2022(Payment Year 2023) - Payment Due January 31, 2023

6109 of 7056

DETAIL FOR TOWN OF COON, VERNON COUNTY

Acres	Est. Adjust. Purch. Price	Level of Assessment	Adjusted Local Value	Net Gen. Tax Rate	Calc. Aid Pay Amount	----- Taxing Jurisdiction -----		
						Type	Code	Description
FILE NO: FI 2332 *		DATE OF PURCHASE: 02/22/1994			GRANTOR: SYLVESTER E LIEBL, JR.			
LEGAL DESCRIPTION: T14 R05-W S04 PT OF NWNE				PARCEL NO: 62-8-70		CONTROL NO: 72356		
4	\$7,520.62	0.92119688	\$6,927.97					
				0	\$0.00	STAT	999999	STATE OF WISCONSIN
				0.004994	\$34.60	CNTY	62	VERNON COUNTY
				0.00323530	\$22.41	MUNI	62008	TOWN OF COON
				0.01081830	\$74.95	REG	626321	SCH D OF WESTBY AREA
				0.00119060	\$8.25	VTAE	000200	WESTERN WISCONSIN VTAE DISTRICT
Parcel Total:					\$140.21			

LEGAL DESCRIPTION: T14 R05-W S04 PT OF NENE				PARCEL NO: 62-8-69		CONTROL NO: 72358		
10	\$14,134.43	0.92119688	\$13,020.59					
				0	\$0.00	STAT	999999	STATE OF WISCONSIN
				0.004994	\$65.02	CNTY	62	VERNON COUNTY
				0.00323530	\$42.13	MUNI	62008	TOWN OF COON
				0.01081830	\$140.86	REG	626321	SCH D OF WESTBY AREA
				0.00119060	\$15.50	VTAE	000200	WESTERN WISCONSIN VTAE DISTRICT
Parcel Total:					\$263.51			



State of Wisconsin / Department of Natural Resources

Tony Evers , Governor

Adam N Payne , Secretary

5/22/2023

Chapter 70.114 - Aids Payment Worksheet For Tax Year 2022(Payment Year 2023) - Payment Due January 31, 2023

6110 of 7056

LEGAL DESCRIPTION: T14 R05-W S03 PT OF NWNW				PARCEL NO: 62-8-52		CONTROL NO: 72359	
17	\$19,591.69	0.92119688	\$18,047.81				
			0	\$0.00	STAT	999999	STATE OF WISCONSIN
			0.004994	\$90.13	CNTY	62	VERNON COUNTY
			0.00323530	\$58.39	MUNI	62008	TOWN OF COON
			0.01081830	\$195.25	REG	626321	SCH D OF WESTBY AREA
			0.00119060	\$21.49	VTAE	000200	WESTERN WISCONSIN VTAE DISTRICT
Parcel Total:				\$365.26			
File Number Total:				\$768.98			
Municipality Total:				\$768.98			



State of Wisconsin / Department of Natural Resources

Tony Evers , Governor

Adam N Payne , Secretary

5/22/2023

Chapter 70.114 - Aids Payment Worksheet For Tax Year 2022(Payment Year 2023) - Payment Due January 31, 2023

6111 of 7056

DETAIL FOR TOWN OF FOREST, VERNON COUNTY

Acres	Est. Adjust. Purch. Price	Level of Assessment	Adjusted Local Value	Net Gen. Tax Rate	Calc. Aid Pay Amount	Taxing Jurisdiction Type	Code	Description
FILE NO: P 1715 *			DATE OF PURCHASE: 01/14/1999			GRANTOR: HERBERT FRANKS		
LEGAL DESCRIPTION: T14 R01-W S07 PT NWNE-P LT1 CSM93			PARCEL NO: 10-133-0000			CONTROL NO: 81165		
24.76	\$45,492.23	0.69299162	\$31,525.73					
				0	\$0.00	STAT	999999	STATE OF WISCONSIN
				0.00644410	\$203.16	CNTY	62	VERNON COUNTY
				0.00526570	\$166.01	MUNI	62010	TOWN OF FOREST
				0.01098950	\$346.45	REG	413990	SCH D OF NORWALK-ONTARIO
				0.00153630	\$48.43	VTAE	000200	WESTERN WISCONSIN VTAE DISTRICT
Parcel Total:					\$764.05			

LEGAL DESCRIPTION: T14 R01-W S07 PT NENE-P LT1 CSM93			PARCEL NO: 10-132-000			CONTROL NO: 81166		
10.12	\$18,593.75	0.69299162	\$12,885.32					
				0	\$0.00	STAT	999999	STATE OF WISCONSIN
				0.00644410	\$83.03	CNTY	62	VERNON COUNTY
				0.00526570	\$67.85	MUNI	62010	TOWN OF FOREST
				0.01098950	\$141.60	REG	413990	SCH D OF NORWALK-ONTARIO
				0.00153630	\$19.80	VTAE	000200	WESTERN WISCONSIN VTAE DISTRICT
Parcel Total:					\$312.28			



State of Wisconsin / Department of Natural Resources

Tony Evers , Governor

Adam N Payne , Secretary

5/22/2023

Chapter 70.114 - Aids Payment Worksheet For Tax Year 2022(Payment Year 2023) - Payment Due January 31, 2023

6112 of 7056

LEGAL DESCRIPTION: T14 R01-W S07 PT SWNE-P LT1 CSM93	PARCEL NO: 10-134-0000	CONTROL NO: 81167
--	------------------------	-------------------

19.42	\$35,680.90	0.69299162	\$24,726.56
-------	-------------	------------	-------------

0	\$0.00	STAT	999999	STATE OF WISCONSIN
0.00644410	\$159.34	CNTY	62	VERNON COUNTY
0.00526570	\$130.20	MUNI	62010	TOWN OF FOREST
0.01098950	\$271.73	REG	413990	SCH D OF NORWALK-ONTARIO
0.00153630	\$37.99	VTAE	000200	WESTERN WISCONSIN VTAE DISTRICT

Parcel Total:	\$599.26
---------------	----------

LEGAL DESCRIPTION: T14 R01-W S07 PT SENE-P LT1 CSM93	PARCEL NO: 10-137-000	CONTROL NO: 81168
--	-----------------------	-------------------

18.85	\$34,633.62	0.69299162	\$24,000.81
-------	-------------	------------	-------------

0	\$0.00	STAT	999999	STATE OF WISCONSIN
0.00644410	\$154.66	CNTY	62	VERNON COUNTY
0.00526570	\$126.38	MUNI	62010	TOWN OF FOREST
0.01098950	\$263.76	REG	413990	SCH D OF NORWALK-ONTARIO
0.00153630	\$36.87	VTAE	000200	WESTERN WISCONSIN VTAE DISTRICT

Parcel Total:	\$581.67
---------------	----------

File Number Total:	\$2,257.26
--------------------	------------

Municipality Total:	\$2,257.26
---------------------	------------



State of Wisconsin / Department of Natural Resources

Tony Evers , Governor

Adam N Payne , Secretary

5/22/2023

Chapter 70.114 - Aids Payment Worksheet For Tax Year 2022(Payment Year 2023) - Payment Due January 31, 2023

6113 of 7056

DETAIL FOR TOWN OF FRANKLIN, VERNON COUNTY

Acres	Est. Adjust. Purch. Price	Level of Assessment	Adjusted Local Value	Net Gen. Tax Rate	Calc. Aid Pay Amount	----- Taxing Jurisdiction ----- Type	Code	Description
FILE NO: FI 2327 *			DATE OF PURCHASE: 01/08/1994			GRANTOR: DALE BRECKEL		
LEGAL DESCRIPTION: T11 R04-W S18 N1/2 OF SENE				PARCEL NO: 62-12-248		CONTROL NO: 72141		
20	\$16,613.16	0.83029035	\$13,793.75	0	\$0.00	STAT	999999	STATE OF WISCONSIN
				0.00544050	\$75.05	CNTY	62	VERNON COUNTY
				0.00318050	\$43.87	MUNI	62012	TOWN OF FRANKLIN
				0.00833650	\$114.99	REG	625985	SCH D OF VIROQUA AREA
				0.00129710	\$17.89	VTAE	000200	WESTERN WISCONSIN VTAE DISTRICT
Parcel Total:					\$251.80			

File Number Total: \$251.80

FILE NO: FI 2374 *			DATE OF PURCHASE: 10/11/1994			GRANTOR: HOWARD OLSON		
LEGAL DESCRIPTION: T12 R05-W S27 PT OF SWSW				PARCEL NO: 12-1180-0000		CONTROL NO: 73806		
36.5	\$34,108.89	0.83029035	\$28,320.29	0	\$0.00	STAT	999999	STATE OF WISCONSIN
				0.00544050	\$154.08	CNTY	62	VERNON COUNTY
				0.00318050	\$90.07	MUNI	62012	TOWN OF FRANKLIN
				0.00833650	\$236.09	REG	625985	SCH D OF VIROQUA AREA
				0.00129710	\$36.73	VTAE	000200	WESTERN WISCONSIN VTAE DISTRICT
Parcel Total:					\$516.97			

File Number Total: \$516.97



State of Wisconsin / Department of Natural Resources

Tony Evers , Governor

Adam N Payne , Secretary

5/22/2023

Chapter 70.114 - Aids Payment Worksheet For Tax Year 2022(Payment Year 2023) - Payment Due January 31, 2023

6114 of 7056

FILE NO: FI 2510 *				DATE OF PURCHASE: 09/25/1996				GRANTOR: BRADLEY A ROBSON			
LEGAL DESCRIPTION: T12 R05-W S27 PT OF SENW				PARCEL NO: 12-1178-0000				CONTROL NO: 77180			
2	\$2,960.75	0.83029035	\$2,458.28	0	\$0.00	STAT	999999	STATE OF WISCONSIN			
				0.00544050	\$13.37	CNTY	62	VERNON COUNTY			
				0.00318050	\$7.82	MUNI	62012	TOWN OF FRANKLIN			
				0.00833650	\$20.49	REG	625985	SCH D OF VIROQUA AREA			
				0.00129710	\$3.19	VTAE	000200	WESTERN WISCONSIN VTAE DISTRICT			
Parcel Total:								\$44.87			

File Number Total:								\$44.87			
--------------------	--	--	--	--	--	--	--	---------	--	--	--

FILE NO: FI 2709 *				DATE OF PURCHASE: 11/10/2002				GRANTOR: EDELWEISS ENTERPRISES, LP			
LEGAL DESCRIPTION: T11 R04-W S18 SWNE				PARCEL NO: 62-12-247-0000				CONTROL NO: 86162			
40	\$154,177.83	0.83029035	\$128,012.37	0	\$0.00	STAT	999999	STATE OF WISCONSIN			
				0.00544050	\$696.46	CNTY	62	VERNON COUNTY			
				0.00318050	\$407.14	MUNI	62012	TOWN OF FRANKLIN			
				0.00833650	\$1,067.18	REG	625985	SCH D OF VIROQUA AREA			
				0.00129710	\$166.04	VTAE	000200	WESTERN WISCONSIN VTAE DISTRICT			
Parcel Total:								\$2,336.82			



State of Wisconsin / Department of Natural Resources

Tony Evers , Governor

Adam N Payne , Secretary

5/22/2023

Chapter 70.114 - Aids Payment Worksheet For Tax Year 2022(Payment Year 2023) - Payment Due January 31, 2023

6115 of 7056

LEGAL DESCRIPTION: T11 R04-W S18 SENW	PARCEL NO: 62-12-253-0000	CONTROL NO: 86163
---------------------------------------	---------------------------	-------------------

40 \$154,177.83 0.83029035 \$128,012.37

0 \$0.00 STAT 999999 STATE OF WISCONSIN

0.00544050 \$696.46 CNTY 62 VERNON COUNTY

0.00318050 \$407.14 MUNI 62012 TOWN OF FRANKLIN

0.00833650 \$1,067.18 REG 625985 SCH D OF VIROQUA AREA

0.00129710 \$166.04 VTAE 000200 WESTERN WISCONSIN VTAE DISTRICT

Parcel Total: \$2,336.82

File Number Total: \$4,673.64

FILE NO: FI 2748 *	DATE OF PURCHASE: 08/13/2003	GRANTOR: MARTIN LANG
--------------------	------------------------------	----------------------

LEGAL DESCRIPTION: T11 R04-W S17 PT OF SWNW	PARCEL NO: 012-00230-0000	CONTROL NO: 89778
---	---------------------------	-------------------

37 \$154,449.26 0.83029035 \$128,237.73

0 \$0.00 STAT 999999 STATE OF WISCONSIN

0.00544050 \$697.68 CNTY 62 VERNON COUNTY

0.00318050 \$407.86 MUNI 62012 TOWN OF FRANKLIN

0.00779840 \$1,000.05 REG 625960 SCH D OF KICKAPOO AREA (VIOLA)

0.00118580 \$152.07 VTAE 000300 SOUTHWEST WISCONSIN VTAE DISTRICT

Parcel Total: \$2,257.66



State of Wisconsin / Department of Natural Resources

Tony Evers , Governor

Adam N Payne , Secretary

5/22/2023

Chapter 70.114 - Aids Payment Worksheet For Tax Year 2022(Payment Year 2023) - Payment Due January 31, 2023

6116 of 7056

LEGAL DESCRIPTION: T11 R04-W S17 PT OF SENW	PARCEL NO: 012-00232-0000	CONTROL NO: 89779
---	---------------------------	-------------------

15.77	\$49,438.70	0.83029035	\$41,048.47
-------	-------------	------------	-------------

0	\$0.00	STAT	999999	STATE OF WISCONSIN
---	--------	------	--------	--------------------

0.00544050	\$223.33	CNTY	62	VERNON COUNTY
------------	----------	------	----	---------------

0.00318050	\$130.55	MUNI	62012	TOWN OF FRANKLIN
------------	----------	------	-------	------------------

0.00779840	\$320.11	REG	625960	SCH D OF KICKAPOO AREA (VIOLA)
------------	----------	-----	--------	--------------------------------

0.00118580	\$48.68	VTAE	000300	SOUTHWEST WISCONSIN VTAE DISTRICT
------------	---------	------	--------	-----------------------------------

Parcel Total:	\$722.67
---------------	----------

File Number Total:	\$2,980.33
--------------------	------------

Municipality Total:	\$8,467.61
---------------------	------------



State of Wisconsin / Department of Natural Resources

Tony Evers , Governor

Adam N Payne , Secretary

5/22/2023

Chapter 70.114 - Aids Payment Worksheet For Tax Year 2022(Payment Year 2023) - Payment Due January 31, 2023

6117 of 7056

DETAIL FOR TOWN OF GENOA, VERNON COUNTY

Acres	Est. Adjust. Purch. Price	Level of Assessment	Adjusted Local Value	Net Gen. Tax Rate	Calc. Aid Pay Amount	Taxing Jurisdiction Type	Code	Description
FILE NO: WR 571 F			DATE OF PURCHASE: 08/31/2004			GRANTOR: TRUST FOR PUBLIC LANDS		
LEGAL DESCRIPTION: T12 R07-W S08 GOV LOT 2				PARCEL NO: 092332		CONTROL NO: 92332		
5.25	\$7,376.20	0.85047202	\$6,273.25					
				0	\$0.00	STAT	999999	STATE OF WISCONSIN
				0.00516520	\$32.40	CNTY	62	VERNON COUNTY
				0.00145550	\$9.13	MUNI	62014	TOWN OF GENOA
				0.00800140	\$50.19	REG	621421	SCH D OF DE SOTO AREA
				0.00123140	\$7.72	VTAE	000200	WESTERN WISCONSIN VTAE DISTRICT
Parcel Total:					\$99.44			

LEGAL DESCRIPTION: T12 R07-W S08 GOV LOT 4				PARCEL NO: 092333		CONTROL NO: 92333		
35.75	\$50,226.82	0.85047202	\$42,716.51					
				0	\$0.00	STAT	999999	STATE OF WISCONSIN
				0.00516520	\$220.64	CNTY	62	VERNON COUNTY
				0.00145550	\$62.17	MUNI	62014	TOWN OF GENOA
				0.00800140	\$341.79	REG	621421	SCH D OF DE SOTO AREA
				0.00123140	\$52.60	VTAE	000200	WESTERN WISCONSIN VTAE DISTRICT
Parcel Total:					\$677.20			



State of Wisconsin / Department of Natural Resources

Tony Evers , Governor

Adam N Payne , Secretary

5/22/2023

Chapter 70.114 - Aids Payment Worksheet For Tax Year 2022(Payment Year 2023) - Payment Due January 31, 2023

6118 of 7056

LEGAL DESCRIPTION: T12 R07-W S08 GOV LOT 5	PARCEL NO: 092334	CONTROL NO: 92334
--	-------------------	-------------------

13.05	\$18,334.51	0.85047202	\$15,592.99				
-------	-------------	------------	-------------	--	--	--	--

0	\$0.00	STAT	999999	STATE OF WISCONSIN
---	--------	------	--------	--------------------

0.00516520	\$80.54	CNTY	62	VERNON COUNTY
------------	---------	------	----	---------------

0.00145550	\$22.70	MUNI	62014	TOWN OF GENOA
------------	---------	------	-------	---------------

0.00800140	\$124.77	REG	621421	SCH D OF DE SOTO AREA
------------	----------	-----	--------	-----------------------

0.00123140	\$19.20	VTAE	000200	WESTERN WISCONSIN VTAE DISTRICT
------------	---------	------	--------	---------------------------------

Parcel Total:	\$247.21
---------------	----------

LEGAL DESCRIPTION: T12 R07-W S09 GOV LOT 4	PARCEL NO: 092335	CONTROL NO: 92335
--	-------------------	-------------------

6.45	\$9,062.09	0.85047202	\$7,707.05				
------	------------	------------	------------	--	--	--	--

0	\$0.00	STAT	999999	STATE OF WISCONSIN
---	--------	------	--------	--------------------

0.00516520	\$39.81	CNTY	62	VERNON COUNTY
------------	---------	------	----	---------------

0.00145550	\$11.22	MUNI	62014	TOWN OF GENOA
------------	---------	------	-------	---------------

0.00800140	\$61.67	REG	621421	SCH D OF DE SOTO AREA
------------	---------	-----	--------	-----------------------

0.00123140	\$9.49	VTAE	000200	WESTERN WISCONSIN VTAE DISTRICT
------------	--------	------	--------	---------------------------------

Parcel Total:	\$122.19
---------------	----------

File Number Total:	\$1,146.04
--------------------	------------

Municipality Total:	\$1,146.04
---------------------	------------



State of Wisconsin / Department of Natural Resources

Tony Evers , Governor

Adam N Payne , Secretary

5/22/2023

Chapter 70.114 - Aids Payment Worksheet For Tax Year 2022(Payment Year 2023) - Payment Due January 31, 2023

6119 of 7056

DETAIL FOR TOWN OF HAMBURG, VERNON COUNTY

Acres	Est. Adjust. Purch. Price	Level of Assessment	Adjusted Local Value	Net Gen. Tax Rate	Calc. Aid Pay Amount	----- Taxing Jurisdiction -----		
						Type	Code	Description
FILE NO: FI 2317 *			DATE OF PURCHASE: 10/18/1994			GRANTOR: LEONA LENSER ET AL		
LEGAL DESCRIPTION: T14 R06-W S28 PT OF SESE				PARCEL NO: 73854		CONTROL NO: 73854		
2	\$1,748.04	0.97930553	\$1,711.87					
				0	\$0.00	STAT	999999	STATE OF WISCONSIN
				0.00458830	\$7.85	CNTY	62	VERNON COUNTY
				0.00308820	\$5.29	MUNI	62018	TOWN OF HAMBURG
				0.00995840	\$17.05	REG	626321	SCH D OF WESTBY AREA
				0.00109390	\$1.87	VTAE	000200	WESTERN WISCONSIN VTAE DISTRICT
Parcel Total:					\$32.06			

File Number Total: \$32.06

FILE NO: FI 2599 *			DATE OF PURCHASE: 11/02/1998			GRANTOR: MARVIN BLIHOVDE DENNIS		
LEGAL DESCRIPTION: T14 R06-W S23 PT OF NENE				PARCEL NO: 62-18-551		CONTROL NO: 81065		
12.6	\$30,624.87	0.97930553	\$29,991.11					
				0	\$0.00	STAT	999999	STATE OF WISCONSIN
				0.00458830	\$137.61	CNTY	62	VERNON COUNTY
				0.00308820	\$92.62	MUNI	62018	TOWN OF HAMBURG
				0.00995840	\$298.66	REG	626321	SCH D OF WESTBY AREA
				0.00109390	\$32.81	VTAE	000200	WESTERN WISCONSIN VTAE DISTRICT
Parcel Total:					\$561.70			

File Number Total: \$561.70



State of Wisconsin / Department of Natural Resources

Tony Evers , Governor

Adam N Payne , Secretary

5/22/2023

Chapter 70.114 - Aids Payment Worksheet For Tax Year 2022(Payment Year 2023) - Payment Due January 31, 2023

6120 of 7056

FILE NO: FI 2617 *				DATE OF PURCHASE: 07/27/1999				GRANTOR: RICHARD SCHULTZ			
LEGAL DESCRIPTION: T14 R06-W S23 PT OF SENE				PARCEL NO: 62-18-558				CONTROL NO: 82043			
1.2	\$2,030.90	0.97930553	\$1,988.88								
				0	\$0.00	STAT	999999	STATE OF WISCONSIN			
				0.00458830	\$9.13	CNTY	62	VERNON COUNTY			
				0.00308820	\$6.14	MUNI	62018	TOWN OF HAMBURG			
				0.00995840	\$19.81	REG	626321	SCH D OF WESTBY AREA			
				0.00109390	\$2.18	VTAE	000200	WESTERN WISCONSIN VTAE DISTRICT			
Parcel Total:					\$37.26						

File Number Total:					\$37.26						
--------------------	--	--	--	--	---------	--	--	--	--	--	--

FILE NO: FI 2853 *				DATE OF PURCHASE: 08/24/2006				GRANTOR: NORTH COUNTRY CONTRACTORS			
LEGAL DESCRIPTION: T14 R06-W S23 LT1-CSM578				PARCEL NO: 62-18-564				CONTROL NO: 96805			
5.57	\$14,333.82	0.97930553	\$14,037.19								
				0	\$0.00	STAT	999999	STATE OF WISCONSIN			
				0.00458830	\$64.41	CNTY	62	VERNON COUNTY			
				0.00308820	\$43.35	MUNI	62018	TOWN OF HAMBURG			
				0.00995840	\$139.79	REG	626321	SCH D OF WESTBY AREA			
				0.00109390	\$15.36	VTAE	000200	WESTERN WISCONSIN VTAE DISTRICT			
Parcel Total:					\$262.91						

File Number Total:					\$262.91						
--------------------	--	--	--	--	----------	--	--	--	--	--	--

Municipality Total:					\$893.93						
---------------------	--	--	--	--	----------	--	--	--	--	--	--



State of Wisconsin / Department of Natural Resources

Tony Evers , Governor

Adam N Payne , Secretary

5/22/2023

Chapter 70.114 - Aids Payment Worksheet For Tax Year 2022(Payment Year 2023) - Payment Due January 31, 2023

6121 of 7056

DETAIL FOR TOWN OF HARMONY, VERNON COUNTY

Acres	Est. Adjust. Purch. Price	Level of Assessment	Adjusted Local Value	Net Gen. Tax Rate	Calc. Aid Pay Amount	Type	Code	Taxing Jurisdiction Description
FILE NO: FI 2285 *			DATE OF PURCHASE: 05/29/1993			GRANTOR: SPENCER CRUSE		
LEGAL DESCRIPTION: T12 R06-W S12 PT OF NESW				PARCEL NO: 62-20-169		CONTROL NO: 71415		
4.9	\$82,977.00	0.75743220	\$62,849.46					
				0	\$0.00	STAT	999999	STATE OF WISCONSIN
				0.00597260	\$375.38	CNTY	62	VERNON COUNTY
				0.00449420	\$282.46	MUNI	62020	TOWN OF HARMONY
				0.00915180	\$575.18	REG	625985	SCH D OF VIROQUA AREA
				0.00142390	\$89.49	VTAE	000200	WESTERN WISCONSIN VTAE DISTRICT
Parcel Total:					\$1,322.51			

File Number Total: \$1,322.51

FILE NO: NA 866 *			DATE OF PURCHASE: 09/27/2005			GRANTOR: ROBERT E UTTER		
LEGAL DESCRIPTION: T13 R06-W S31 PT OF SESW				PARCEL NO: 020-00849-0000		CONTROL NO: 93846		
17	\$41,917.13	0.75743220	\$31,749.38					
				0	\$0.00	STAT	999999	STATE OF WISCONSIN
				0.00597260	\$189.63	CNTY	62	VERNON COUNTY
				0.00449420	\$142.69	MUNI	62020	TOWN OF HARMONY
				0.00915180	\$290.56	REG	625985	SCH D OF VIROQUA AREA
				0.00142390	\$45.21	VTAE	000200	WESTERN WISCONSIN VTAE DISTRICT
Parcel Total:					\$668.09			

File Number Total: \$668.09



State of Wisconsin / Department of Natural Resources

Tony Evers , Governor

Adam N Payne , Secretary

5/22/2023

Chapter 70.114 - Aids Payment Worksheet For Tax Year 2022(Payment Year 2023) - Payment Due January 31, 2023

6122 of 7056

FILE NO: NA 869 *				DATE OF PURCHASE: 02/24/2006				GRANTOR: JAMES DELMEDICO			
LEGAL DESCRIPTION: T13 R06-W S31 NESW				PARCEL NO: 020-00841-0000				CONTROL NO: 96862			
38.93	\$77,457.04	0.75743220	\$58,668.46								
				0	\$0.00	STAT	999999	STATE OF WISCONSIN			
				0.00597260	\$350.40	CNTY	62	VERNON COUNTY			
				0.00449420	\$263.67	MUNI	62020	TOWN OF HARMONY			
				0.00915180	\$536.92	REG	625985	SCH D OF VIROQUA AREA			
				0.00142390	\$83.54	VTAE	000200	WESTERN WISCONSIN VTAE DISTRICT			
Parcel Total:				\$1,234.53							

File Number Total:				\$1,234.53							
--------------------	--	--	--	------------	--	--	--	--	--	--	--

FILE NO: NA 879 *				DATE OF PURCHASE: 03/14/2006				GRANTOR: DEL RAE WOLFE			
LEGAL DESCRIPTION: T13 R06-W S31 PT OF SWSW				PARCEL NO: 095118				CONTROL NO: 95118			
10.54	\$23,502.81	0.75743220	\$17,801.79								
				0	\$0.00	STAT	999999	STATE OF WISCONSIN			
				0.00597260	\$106.32	CNTY	62	VERNON COUNTY			
				0.00449420	\$80.01	MUNI	62020	TOWN OF HARMONY			
				0.00915180	\$162.92	REG	625985	SCH D OF VIROQUA AREA			
				0.00142390	\$25.35	VTAE	000200	WESTERN WISCONSIN VTAE DISTRICT			
Parcel Total:				\$374.60							



State of Wisconsin / Department of Natural Resources

Tony Evers , Governor

Adam N Payne , Secretary

5/22/2023

Chapter 70.114 - Aids Payment Worksheet For Tax Year 2022(Payment Year 2023) - Payment Due January 31, 2023

6123 of 7056

LEGAL DESCRIPTION: T13 R06-W S31 PT OF NWSW PARCEL NO: 095119 CONTROL NO: 95119

12.88 \$28,720.13 0.75743220 \$21,753.55

0 \$0.00 STAT 999999 STATE OF WISCONSIN

0.00597260 \$129.93 CNTY 62 VERNON COUNTY

0.00449420 \$97.77 MUNI 62020 TOWN OF HARMONY

0.00915180 \$199.08 REG 625985 SCH D OF VIROQUA AREA

0.00142390 \$30.98 VTAE 000200 WESTERN WISCONSIN VTAE DISTRICT

Parcel Total: \$457.76

File Number Total: \$832.36

Municipality Total: \$4,057.49



State of Wisconsin / Department of Natural Resources

Tony Evers , Governor

Adam N Payne , Secretary

5/22/2023

Chapter 70.114 - Aids Payment Worksheet For Tax Year 2022(Payment Year 2023) - Payment Due January 31, 2023

6124 of 7056

DETAIL FOR TOWN OF KICKAPOO, VERNON COUNTY

Acres	Est. Adjust. Purch. Price	Level of Assessment	Adjusted Local Value	Net Gen. Tax Rate	Calc. Aid Pay Amount	Type	Code	----- Taxing Jurisdiction ----- Description
FILE NO: FI 2764 *			DATE OF PURCHASE: 05/08/2003			GRANTOR: MARCUS HANNA H BOULWARE		
LEGAL DESCRIPTION: T12 R03-W S35 PT OF SESE				PARCEL NO: PT OF 62-26-630-0002		CONTROL NO: 88928		
8.2	\$39,439.89	0.63594816	\$25,081.73					
				0	\$0.00	STAT	999999	STATE OF WISCONSIN
				0.00716410	\$179.69	CNTY	62	VERNON COUNTY
				0.00455810	\$114.33	MUNI	62026	TOWN OF KICKAPOO
				0.01026910	\$257.57	REG	625960	SCH D OF KICKAPOO AREA (VIOLA)
				0.001708	\$42.84	VTAE	000200	WESTERN WISCONSIN VTAE DISTRICT
Parcel Total:					\$594.43			
File Number Total:					\$594.43			
Municipality Total:					\$594.43			



State of Wisconsin / Department of Natural Resources

Tony Evers , Governor

Adam N Payne , Secretary

5/22/2023

Chapter 70.114 - Aids Payment Worksheet For Tax Year 2022(Payment Year 2023) - Payment Due January 31, 2023

6125 of 7056

DETAIL FOR TOWN OF LIBERTY, VERNON COUNTY

Acres	Est. Adjust. Purch. Price	Level of Assessment	Adjusted Local Value	Net Gen. Tax Rate	Calc. Aid Pay Amount	Taxing Jurisdiction Type	Code	Description
FILE NO: FI 2330 *			DATE OF PURCHASE: 01/15/1994			GRANTOR: ROLAND LANDER		
LEGAL DESCRIPTION: T12 R03-W S06 PT OF SWSW				PARCEL NO: 62-28-113		CONTROL NO: 72132		
7	\$6,972.63	0.72425688	\$5,049.98					
				0	\$0.00	STAT	999999	STATE OF WISCONSIN
				0.00615890	\$31.10	CNTY	62	VERNON COUNTY
				0.00205840	\$10.39	MUNI	62028	TOWN OF LIBERTY
				0.00943720	\$47.66	REG	625985	SCH D OF VIROQUA AREA
				0.00146840	\$7.42	VTAE	000200	WESTERN WISCONSIN VTAE DISTRICT
Parcel Total:					\$96.57			

LEGAL DESCRIPTION: T12 R03-W S06 PT OF SESW				PARCEL NO: 62-28-115		CONTROL NO: 72137		
1	\$1,072.71	0.72425688	\$776.92					
				0	\$0.00	STAT	999999	STATE OF WISCONSIN
				0.00615890	\$4.78	CNTY	62	VERNON COUNTY
				0.00205840	\$1.60	MUNI	62028	TOWN OF LIBERTY
				0.00943720	\$7.33	REG	625985	SCH D OF VIROQUA AREA
				0.00146840	\$1.14	VTAE	000200	WESTERN WISCONSIN VTAE DISTRICT
Parcel Total:					\$14.85			



State of Wisconsin / Department of Natural Resources

Tony Evers , Governor

Adam N Payne , Secretary

5/22/2023

Chapter 70.114 - Aids Payment Worksheet For Tax Year 2022(Payment Year 2023) - Payment Due January 31, 2023

6126 of 7056

LEGAL DESCRIPTION: T12 R03-W S07 NENW	PARCEL NO: 62-28-129	CONTROL NO: 72138
---------------------------------------	----------------------	-------------------

44.89	\$45,053.92	0.72425688	\$32,630.61	
-------	-------------	------------	-------------	--

0	\$0.00	STAT	999999	STATE OF WISCONSIN
0.00615890	\$200.97	CNTY	62	VERNON COUNTY
0.00205840	\$67.17	MUNI	62028	TOWN OF LIBERTY
0.00943720	\$307.94	REG	625985	SCH D OF VIROQUA AREA
0.00146840	\$47.91	VTAE	000200	WESTERN WISCONSIN VTAE DISTRICT

Parcel Total:	\$623.99
---------------	----------

LEGAL DESCRIPTION: T12 R03-W S07 PT OF NWNW	PARCEL NO: 62-28-130	CONTROL NO: 72139
---	----------------------	-------------------

38	\$38,349.47	0.72425688	\$27,774.87	
----	-------------	------------	-------------	--

0	\$0.00	STAT	999999	STATE OF WISCONSIN
0.00615890	\$171.06	CNTY	62	VERNON COUNTY
0.00205840	\$57.17	MUNI	62028	TOWN OF LIBERTY
0.00943720	\$262.12	REG	625985	SCH D OF VIROQUA AREA
0.00146840	\$40.78	VTAE	000200	WESTERN WISCONSIN VTAE DISTRICT

Parcel Total:	\$531.13
---------------	----------

File Number Total:	\$1,266.54
--------------------	------------

Municipality Total:	\$1,266.54
---------------------	------------



State of Wisconsin / Department of Natural Resources

Tony Evers , Governor

Adam N Payne , Secretary

5/22/2023

Chapter 70.114 - Aids Payment Worksheet For Tax Year 2022(Payment Year 2023) - Payment Due January 31, 2023

6127 of 7056

DETAIL FOR TOWN OF STERLING, VERNON COUNTY

Acres	Est. Adjust. Purch. Price	Level of Assessment	Adjusted Local Value	Net Gen. Tax Rate	Calc. Aid Pay Amount	Taxing Jurisdiction Type	Code	Description
FILE NO: FI 2386 *			DATE OF PURCHASE: 12/05/1994			GRANTOR: RUTH E ERICKSON		
LEGAL DESCRIPTION: T12 R05-W S29 PT OF NWNW				PARCEL NO: 62032TST 603		CONTROL NO: 74363		
38.5	\$33,990.77	0.94038791	\$31,964.51	0	\$0.00	STAT	999999	STATE OF WISCONSIN
				0.00457520	\$146.25	CNTY	62	VERNON COUNTY
				0.00571490	\$182.67	MUNI	62032	TOWN OF STERLING
				0.00701050	\$224.09	REG	625985	SCH D OF VIROQUA AREA
				0.00109080	\$34.87	VTAE	000200	WESTERN WISCONSIN VTAE DISTRICT
Parcel Total:					\$587.88			

LEGAL DESCRIPTION: T12 R05-W S29 NWNE				PARCEL NO: 62032TST 599		CONTROL NO: 74364		
40	\$14,408.27	0.94038791	\$13,549.36	0	\$0.00	STAT	999999	STATE OF WISCONSIN
				0.00457520	\$61.99	CNTY	62	VERNON COUNTY
				0.00571490	\$77.43	MUNI	62032	TOWN OF STERLING
				0.00701050	\$94.99	REG	625985	SCH D OF VIROQUA AREA
				0.00109080	\$14.78	VTAE	000200	WESTERN WISCONSIN VTAE DISTRICT
Parcel Total:					\$249.19			



State of Wisconsin / Department of Natural Resources

Tony Evers , Governor

Adam N Payne , Secretary

5/22/2023

Chapter 70.114 - Aids Payment Worksheet For Tax Year 2022(Payment Year 2023) - Payment Due January 31, 2023

6128 of 7056

LEGAL DESCRIPTION: T12 R05-W S29 NENW	PARCEL NO: 62032TST 602	CONTROL NO: 74365
---------------------------------------	-------------------------	-------------------

40	\$14,408.27	0.94038791	\$13,549.36	
----	-------------	------------	-------------	--

0	\$0.00	STAT	999999	STATE OF WISCONSIN
0.00457520	\$61.99	CNTY	62	VERNON COUNTY
0.00571490	\$77.43	MUNI	62032	TOWN OF STERLING
0.00701050	\$94.99	REG	625985	SCH D OF VIROQUA AREA
0.00109080	\$14.78	VTAE	000200	WESTERN WISCONSIN VTAE DISTRICT

Parcel Total:	\$249.19
---------------	----------

LEGAL DESCRIPTION: T12 R05-W S29 PT OF SENW	PARCEL NO: 62032TST 605	CONTROL NO: 74366
---	-------------------------	-------------------

18.24	\$21,652.20	0.94038791	\$20,361.47	
-------	-------------	------------	-------------	--

0	\$0.00	STAT	999999	STATE OF WISCONSIN
0.00457520	\$93.16	CNTY	62	VERNON COUNTY
0.00571490	\$116.36	MUNI	62032	TOWN OF STERLING
0.00701050	\$142.74	REG	625985	SCH D OF VIROQUA AREA
0.00109080	\$22.21	VTAE	000200	WESTERN WISCONSIN VTAE DISTRICT

Parcel Total:	\$374.47
---------------	----------

LEGAL DESCRIPTION: T12 R05-W S29 PT OF SWNW	PARCEL NO: 62032TST 604.001	CONTROL NO: 74367
---	-----------------------------	-------------------

13	\$13,293.81	0.94038791	\$12,501.34	
----	-------------	------------	-------------	--

0	\$0.00	STAT	999999	STATE OF WISCONSIN
0.00457520	\$57.20	CNTY	62	VERNON COUNTY
0.00571490	\$71.44	MUNI	62032	TOWN OF STERLING
0.00701050	\$87.64	REG	625985	SCH D OF VIROQUA AREA
0.00109080	\$13.64	VTAE	000200	WESTERN WISCONSIN VTAE DISTRICT

Parcel Total:	\$229.92
---------------	----------



State of Wisconsin / Department of Natural Resources

Tony Evers , Governor

Adam N Payne , Secretary

5/22/2023

Chapter 70.114 - Aids Payment Worksheet For Tax Year 2022(Payment Year 2023) - Payment Due January 31, 2023

6129 of 7056

LEGAL DESCRIPTION: T12 R05-W S29 PT OF SWNE	PARCEL NO: 60232TST 600	CONTROL NO: 74368
---	-------------------------	-------------------

35	\$22,050.22	0.94038791	\$20,735.76	
----	-------------	------------	-------------	--

0	\$0.00	STAT	999999	STATE OF WISCONSIN
0.00457520	\$94.87	CNTY	62	VERNON COUNTY
0.00571490	\$118.50	MUNI	62032	TOWN OF STERLING
0.00701050	\$145.37	REG	625985	SCH D OF VIROQUA AREA
0.00109080	\$22.62	VTAE	000200	WESTERN WISCONSIN VTAE DISTRICT

Parcel Total:	\$381.36
---------------	----------

LEGAL DESCRIPTION: T12 R05-W S29 PT OF NWSE	PARCEL NO: 60232TST 614	CONTROL NO: 74369
---	-------------------------	-------------------

2	\$2,945.34	0.94038791	\$2,769.76	
---	------------	------------	------------	--

0	\$0.00	STAT	999999	STATE OF WISCONSIN
0.00457520	\$12.67	CNTY	62	VERNON COUNTY
0.00571490	\$15.83	MUNI	62032	TOWN OF STERLING
0.00701050	\$19.42	REG	625985	SCH D OF VIROQUA AREA
0.00109080	\$3.02	VTAE	000200	WESTERN WISCONSIN VTAE DISTRICT

Parcel Total:	\$50.94
---------------	---------

File Number Total:	\$2,122.95
--------------------	------------

Municipality Total:	\$2,122.95
---------------------	------------



State of Wisconsin / Department of Natural Resources

Tony Evers , Governor

Adam N Payne , Secretary

5/22/2023

Chapter 70.114 - Aids Payment Worksheet For Tax Year 2022(Payment Year 2023) - Payment Due January 31, 2023

6130 of 7056

DETAIL FOR TOWN OF VIROQUA, VERNON COUNTY

Acres	Est. Adjust. Purch. Price	Level of Assessment	Adjusted Local Value	Net Gen. Tax Rate	Calc. Aid Pay Amount	Type	Code	Taxing Jurisdiction Description
FILE NO: FI 2369 *			DATE OF PURCHASE: 11/18/1994			GRANTOR: CLIFFORD CHAMBERS		
LEGAL DESCRIPTION: T13 R04-W S35 PT OF NWNW				PARCEL NO: 36-940-0000		CONTROL NO: 74163		
21.73	\$12,545.78	1.02846880	\$12,902.94					
				0	\$0.00	STAT	999999	STATE OF WISCONSIN
				0.00432360	\$55.79	CNTY	62	VERNON COUNTY
				0.00264740	\$34.16	MUNI	62036	TOWN OF VIROQUA
				0.00663240	\$85.58	REG	625985	SCH D OF VIROQUA AREA
				0.00103070	\$13.30	VTAE	000200	WESTERN WISCONSIN VTAE DISTRICT
Parcel Total:					\$188.83			

LEGAL DESCRIPTION: T13 R04-W S35 PT OF SWNW				PARCEL NO: 36-943-0000		CONTROL NO: 74164		
22.62	\$17,527.19	1.02846880	\$18,026.17					
				0	\$0.00	STAT	999999	STATE OF WISCONSIN
				0.00432360	\$77.94	CNTY	62	VERNON COUNTY
				0.00264740	\$47.72	MUNI	62036	TOWN OF VIROQUA
				0.00663240	\$119.56	REG	625985	SCH D OF VIROQUA AREA
				0.00103070	\$18.58	VTAE	000200	WESTERN WISCONSIN VTAE DISTRICT
Parcel Total:					\$263.80			



State of Wisconsin / Department of Natural Resources

Tony Evers , Governor

Adam N Payne , Secretary

5/22/2023

Chapter 70.114 - Aids Payment Worksheet For Tax Year 2022(Payment Year 2023) - Payment Due January 31, 2023

6131 of 7056

LEGAL DESCRIPTION: T13 R04-W S35 PT OF NWSW				PARCEL NO: 36-946-0000				CONTROL NO: 74165	
38.6	\$35,607.87	1.02846880	\$36,621.58	0	\$0.00	STAT	999999	STATE OF WISCONSIN	
				0.00432360	\$158.34	CNTY	62	VERNON COUNTY	
				0.00264740	\$96.95	MUNI	62036	TOWN OF VIROQUA	
				0.00663240	\$242.89	REG	625985	SCH D OF VIROQUA AREA	
				0.00103070	\$37.75	VTAE	000200	WESTERN WISCONSIN VTAE DISTRICT	
Parcel Total:					\$535.93				

LEGAL DESCRIPTION: T13 R04-W S35 PT OF SESW				PARCEL NO: 36-949-0000				CONTROL NO: 74166	
8	\$7,010.88	1.02846880	\$7,210.47	0	\$0.00	STAT	999999	STATE OF WISCONSIN	
				0.00432360	\$31.17	CNTY	62	VERNON COUNTY	
				0.00264740	\$19.09	MUNI	62036	TOWN OF VIROQUA	
				0.00663240	\$47.82	REG	625985	SCH D OF VIROQUA AREA	
				0.00103070	\$7.43	VTAE	000200	WESTERN WISCONSIN VTAE DISTRICT	
Parcel Total:					\$105.51				

LEGAL DESCRIPTION: T13 R04-W S35 SWSW				PARCEL NO: 36-948-0000				CONTROL NO: 74167	
40	\$33,855.15	1.02846880	\$34,818.97	0	\$0.00	STAT	999999	STATE OF WISCONSIN	
				0.00432360	\$150.54	CNTY	62	VERNON COUNTY	
				0.00264740	\$92.18	MUNI	62036	TOWN OF VIROQUA	
				0.00663240	\$230.93	REG	625985	SCH D OF VIROQUA AREA	
				0.00103070	\$35.89	VTAE	000200	WESTERN WISCONSIN VTAE DISTRICT	
Parcel Total:					\$509.54				



State of Wisconsin / Department of Natural Resources

Tony Evers , Governor

Adam N Payne , Secretary

5/22/2023

Chapter 70.114 - Aids Payment Worksheet For Tax Year 2022(Payment Year 2023) - Payment Due January 31, 2023

6132 of 7056

File Number Total: \$1,603.61

FILE NO: FI 2383 *

DATE OF PURCHASE: 11/14/1994

GRANTOR: CALMER YTTRI

LEGAL DESCRIPTION: T12 R04-W S02 PT OF SENW

PARCEL NO: 62-36-1020

CONTROL NO: 74105

23.64 \$18,016.11 1.02846880 \$18,529.00

0 \$0.00 STAT 999999 STATE OF WISCONSIN

0.00432360 \$80.11 CNTY 62 VERNON COUNTY

0.00264740 \$49.05 MUNI 62036 TOWN OF VIROQUA

0.00663240 \$122.89 REG 625985 SCH D OF VIROQUA AREA

0.00103070 \$19.10 VTAE 000200 WESTERN WISCONSIN VTAE DISTRICT

Parcel Total: \$271.15

LEGAL DESCRIPTION: T12 R04-W S02 PT OF SWNE

PARCEL NO: 62-36-1011

CONTROL NO: 74106

6 \$2,416.91 1.02846880 \$2,485.71

0 \$0.00 STAT 999999 STATE OF WISCONSIN

0.00432360 \$10.75 CNTY 62 VERNON COUNTY

0.00264740 \$6.58 MUNI 62036 TOWN OF VIROQUA

0.00663240 \$16.49 REG 625985 SCH D OF VIROQUA AREA

0.00103070 \$2.56 VTAE 000200 WESTERN WISCONSIN VTAE DISTRICT

Parcel Total: \$36.38



State of Wisconsin / Department of Natural Resources

Tony Evers , Governor

Adam N Payne , Secretary

5/22/2023

Chapter 70.114 - Aids Payment Worksheet For Tax Year 2022(Payment Year 2023) - Payment Due January 31, 2023

6133 of 7056

LEGAL DESCRIPTION: T12 R04-W S02 PT OF NENW PARCEL NO: 62-36-1016 CONTROL NO: 74107

1 \$968.61 1.02846880 \$996.18

0 \$0.00 STAT 999999 STATE OF WISCONSIN

0.00432360 \$4.31 CNTY 62 VERNON COUNTY

0.00264740 \$2.64 MUNI 62036 TOWN OF VIROQUA

0.00663240 \$6.61 REG 625985 SCH D OF VIROQUA AREA

0.00103070 \$1.03 VTAE 000200 WESTERN WISCONSIN VTAE DISTRICT

Parcel Total: \$14.59

File Number Total: \$322.12

FILE NO: FI 2404 * DATE OF PURCHASE: 03/31/1995 GRANTOR: MARJORIE PETERSON

LEGAL DESCRIPTION: T13 R04-W S34 PT OF SENE PARCEL NO: 36-907-0000 CONTROL NO: 74444

5.16 \$8,174.79 1.02846880 \$8,407.52

0 \$0.00 STAT 999999 STATE OF WISCONSIN

0.00432360 \$36.35 CNTY 62 VERNON COUNTY

0.00264740 \$22.26 MUNI 62036 TOWN OF VIROQUA

0.00663240 \$55.76 REG 625985 SCH D OF VIROQUA AREA

0.00103070 \$8.67 VTAE 000200 WESTERN WISCONSIN VTAE DISTRICT

Parcel Total: \$123.04



State of Wisconsin / Department of Natural Resources

Tony Evers , Governor

Adam N Payne , Secretary

5/22/2023

Chapter 70.114 - Aids Payment Worksheet For Tax Year 2022(Payment Year 2023) - Payment Due January 31, 2023

6134 of 7056

LEGAL DESCRIPTION: T13 R04-W S34 PT OF NESE				PARCEL NO: 36-929-0000				CONTROL NO: 74445	
3.61	\$5,716.78	1.02846880	\$5,879.53						
				0	\$0.00	STAT	999999	STATE OF WISCONSIN	
				0.00432360	\$25.42	CNTY	62	VERNON COUNTY	
				0.00264740	\$15.57	MUNI	62036	TOWN OF VIROQUA	
				0.00663240	\$39.00	REG	625985	SCH D OF VIROQUA AREA	
				0.00103070	\$6.06	VTAE	000200	WESTERN WISCONSIN VTAE DISTRICT	
				Parcel Total:	\$86.05				

LEGAL DESCRIPTION: T13 R04-W S34 PT OF NWSE				PARCEL NO: 74446				CONTROL NO: 74446	
0.08	\$92.90	1.02846880	\$95.54						
				0	\$0.00	STAT	999999	STATE OF WISCONSIN	
				0.00432360	\$0.41	CNTY	62	VERNON COUNTY	
				0.00264740	\$0.25	MUNI	62036	TOWN OF VIROQUA	
				0.00663240	\$0.63	REG	625985	SCH D OF VIROQUA AREA	
				0.00103070	\$0.10	VTAE	000200	WESTERN WISCONSIN VTAE DISTRICT	
				Parcel Total:	\$1.39				

LEGAL DESCRIPTION: T13 R04-W S34 PT OF SWNE				PARCEL NO: 74447				CONTROL NO: 74447	
2.24	\$3,622.92	1.02846880	\$3,726.06						
				0	\$0.00	STAT	999999	STATE OF WISCONSIN	
				0.00432360	\$16.11	CNTY	62	VERNON COUNTY	
				0.00264740	\$9.86	MUNI	62036	TOWN OF VIROQUA	
				0.00663240	\$24.71	REG	625985	SCH D OF VIROQUA AREA	
				0.00103070	\$3.84	VTAE	000200	WESTERN WISCONSIN VTAE DISTRICT	
				Parcel Total:	\$54.52				



State of Wisconsin / Department of Natural Resources

Tony Evers , Governor

Adam N Payne , Secretary

5/22/2023

Chapter 70.114 - Aids Payment Worksheet For Tax Year 2022(Payment Year 2023) - Payment Due January 31, 2023

6135 of 7056

File Number Total: \$265.00

FILE NO: FI 2450 *

DATE OF PURCHASE: 05/28/1996

GRANTOR: JOHN C STEPHENSON

LEGAL DESCRIPTION: T13 R04-W S34 PT OF NESE

PARCEL NO: 36-926-0000

CONTROL NO: 77262

3.46 \$2,821.32 1.02846880 \$2,901.64

0 \$0.00 STAT 999999 STATE OF WISCONSIN

0.00432360 \$12.55 CNTY 62 VERNON COUNTY

0.00264740 \$7.68 MUNI 62036 TOWN OF VIROQUA

0.00663240 \$19.24 REG 625985 SCH D OF VIROQUA AREA

0.00103070 \$2.99 VTAE 000200 WESTERN WISCONSIN VTAE DISTRICT

Parcel Total: \$42.46

LEGAL DESCRIPTION: T13 R04-W S34 PT OF SENE

PARCEL NO: 36-908-0000

CONTROL NO: 77263

0.33 \$268.70 1.02846880 \$276.35

0 \$0.00 STAT 999999 STATE OF WISCONSIN

0.00432360 \$1.19 CNTY 62 VERNON COUNTY

0.00264740 \$0.73 MUNI 62036 TOWN OF VIROQUA

0.00663240 \$1.83 REG 625985 SCH D OF VIROQUA AREA

0.00103070 \$0.28 VTAE 000200 WESTERN WISCONSIN VTAE DISTRICT

Parcel Total: \$4.03



State of Wisconsin / Department of Natural Resources

Tony Evers , Governor

Adam N Payne , Secretary

5/22/2023

Chapter 70.114 - Aids Payment Worksheet For Tax Year 2022(Payment Year 2023) - Payment Due January 31, 2023

6136 of 7056

LEGAL DESCRIPTION: T13 R04-W S34 PT OF SWNE	PARCEL NO: 36-904-0000	CONTROL NO: 77264
---	------------------------	-------------------

2.78	\$2,642.19	1.02846880	\$2,717.41	
------	------------	------------	------------	--

0	\$0.00	STAT	999999	STATE OF WISCONSIN
0.00432360	\$11.75	CNTY	62	VERNON COUNTY
0.00264740	\$7.19	MUNI	62036	TOWN OF VIROQUA
0.00663240	\$18.02	REG	625985	SCH D OF VIROQUA AREA
0.00103070	\$2.80	VTAE	000200	WESTERN WISCONSIN VTAE DISTRICT

Parcel Total:	\$39.76
---------------	---------

LEGAL DESCRIPTION: T13 R04-W S34 PT OF NWSE	PARCEL NO: 36-931-0000	CONTROL NO: 77265
---	------------------------	-------------------

1.03	\$1,074.79	1.02846880	\$1,105.39	
------	------------	------------	------------	--

0	\$0.00	STAT	999999	STATE OF WISCONSIN
0.00432360	\$4.78	CNTY	62	VERNON COUNTY
0.00264740	\$2.93	MUNI	62036	TOWN OF VIROQUA
0.00663240	\$7.33	REG	625985	SCH D OF VIROQUA AREA
0.00103070	\$1.14	VTAE	000200	WESTERN WISCONSIN VTAE DISTRICT

Parcel Total:	\$16.18
---------------	---------

File Number Total:	\$102.43
--------------------	----------



State of Wisconsin / Department of Natural Resources

Tony Evers , Governor

Adam N Payne , Secretary

5/22/2023

Chapter 70.114 - Aids Payment Worksheet For Tax Year 2022(Payment Year 2023) - Payment Due January 31, 2023

6137 of 7056

FILE NO: FI 2481 *	DATE OF PURCHASE: 02/19/1996	GRANTOR: ARVELLA M HAUGE		
LEGAL DESCRIPTION: T12 R04-W S03 PT OF NESW	PARCEL NO: 36-1049-0000	CONTROL NO: 76374		
30	\$28,481.91	1.02846880	\$29,292.76	
	0	\$0.00	STAT 999999	STATE OF WISCONSIN
	0.00432360	\$126.65	CNTY 62	VERNON COUNTY
	0.00264740	\$77.55	MUNI 62036	TOWN OF VIROQUA
	0.00663240	\$194.28	REG 625985	SCH D OF VIROQUA AREA
	0.00103070	\$30.19	VTAE 000200	WESTERN WISCONSIN VTAE DISTRICT
Parcel Total:		\$428.67		

File Number Total:	\$428.67
--------------------	----------

FILE NO: FI 2499 *	DATE OF PURCHASE: 08/20/1996	GRANTOR: DANIEL T FLAHERTY		
LEGAL DESCRIPTION: T12 R04-W S01 PT OF SWNW	PARCEL NO: 36-989/984-0000	CONTROL NO: 77211		
7.23	\$9,493.97	1.02846880	\$9,764.25	
	0	\$0.00	STAT 999999	STATE OF WISCONSIN
	0.00432360	\$42.22	CNTY 62	VERNON COUNTY
	0.00264740	\$25.85	MUNI 62036	TOWN OF VIROQUA
	0.00663240	\$64.76	REG 625985	SCH D OF VIROQUA AREA
	0.00103070	\$10.06	VTAE 000200	WESTERN WISCONSIN VTAE DISTRICT
Parcel Total:		\$142.89		



State of Wisconsin / Department of Natural Resources

Tony Evers , Governor

Adam N Payne , Secretary

5/22/2023

Chapter 70.114 - Aids Payment Worksheet For Tax Year 2022(Payment Year 2023) - Payment Due January 31, 2023

6138 of 7056

LEGAL DESCRIPTION: T12 R04-W S01 PT OF NWSW	PARCEL NO: 36-995-0000	CONTROL NO: 77212
---	------------------------	-------------------

26.58	\$20,062.73	1.02846880	\$20,633.89	
-------	-------------	------------	-------------	--

0	\$0.00	STAT	999999	STATE OF WISCONSIN
0.00432360	\$89.21	CNTY	62	VERNON COUNTY
0.00264740	\$54.63	MUNI	62036	TOWN OF VIROQUA
0.00663240	\$136.85	REG	625985	SCH D OF VIROQUA AREA
0.00103070	\$21.27	VTAE	000200	WESTERN WISCONSIN VTAE DISTRICT

Parcel Total:	\$301.96
---------------	----------

LEGAL DESCRIPTION: T12 R04-W S01 PT OF NESW	PARCEL NO: 36-993-0000	CONTROL NO: 77213
---	------------------------	-------------------

31	\$31,527.15	1.02846880	\$32,424.69	
----	-------------	------------	-------------	--

0	\$0.00	STAT	999999	STATE OF WISCONSIN
0.00432360	\$140.19	CNTY	62	VERNON COUNTY
0.00264740	\$85.84	MUNI	62036	TOWN OF VIROQUA
0.00663240	\$215.05	REG	625985	SCH D OF VIROQUA AREA
0.00103070	\$33.42	VTAE	000200	WESTERN WISCONSIN VTAE DISTRICT

Parcel Total:	\$474.50
---------------	----------

File Number Total:	\$919.35
--------------------	----------



State of Wisconsin / Department of Natural Resources

Tony Evers , Governor

Adam N Payne , Secretary

5/22/2023

Chapter 70.114 - Aids Payment Worksheet For Tax Year 2022(Payment Year 2023) - Payment Due January 31, 2023

6139 of 7056

FILE NO: FI 2575 *	DATE OF PURCHASE: 03/21/1998	GRANTOR: RICHARD CARLSON
LEGAL DESCRIPTION: T12 R04-W S03 PT OF NWSW	PARCEL NO: 63-36-1051	CONTROL NO: 80302

8	\$11,485.43	1.02846880	\$11,812.40
---	-------------	------------	-------------

0	\$0.00	STAT	999999	STATE OF WISCONSIN
0.00432360	\$51.07	CNTY	62	VERNON COUNTY
0.00264740	\$31.27	MUNI	62036	TOWN OF VIROQUA
0.00663240	\$78.34	REG	625985	SCH D OF VIROQUA AREA
0.00103070	\$12.18	VTAE	000200	WESTERN WISCONSIN VTAE DISTRICT

Parcel Total:	\$172.86
---------------	----------

File Number Total:	\$172.86
--------------------	----------

Municipality Total:	\$3,814.04
---------------------	------------



State of Wisconsin / Department of Natural Resources

Tony Evers , Governor

Adam N Payne , Secretary

5/22/2023

Chapter 70.114 - Aids Payment Worksheet For Tax Year 2022(Payment Year 2023) - Payment Due January 31, 2023

6140 of 7056

DETAIL FOR TOWN OF WEBSTER, VERNON COUNTY

Acres	Est. Adjust. Purch. Price	Level of Assessment	Adjusted Local Value	Net Gen. Tax Rate	Calc. Aid Pay Amount	Taxing Jurisdiction Type	Code	Description
FILE NO: FI 2385 *			DATE OF PURCHASE: 11/23/1994			GRANTOR: NORMAN LINDVIG		
LEGAL DESCRIPTION: T13 R03-W S19 PT OF NENE				PARCEL NO: 38-422-0000		CONTROL NO: 74142		
8	\$14,879.56	0.76107248	\$11,324.42					
				0	\$0.00	STAT	999999	STATE OF WISCONSIN
				0.00596890	\$67.59	CNTY	62	VERNON COUNTY
				0.006244	\$70.71	MUNI	62038	TOWN OF WEBSTER
				0.01293030	\$146.43	REG	626321	SCH D OF WESTBY AREA
				0.001423	\$16.11	VTAE	000200	WESTERN WISCONSIN VTAE DISTRICT
Parcel Total:					\$300.84			

LEGAL DESCRIPTION: T13 R03-W S19 PT OF SENE				PARCEL NO: 38-428-0000		CONTROL NO: 74143		
37	\$46,227.75	0.76107248	\$35,182.67					
				0	\$0.00	STAT	999999	STATE OF WISCONSIN
				0.00596890	\$210.00	CNTY	62	VERNON COUNTY
				0.006244	\$219.68	MUNI	62038	TOWN OF WEBSTER
				0.01293030	\$454.92	REG	626321	SCH D OF WESTBY AREA
				0.001423	\$50.07	VTAE	000200	WESTERN WISCONSIN VTAE DISTRICT
Parcel Total:					\$934.67			

File Number Total: \$1,235.51

Municipality Total: \$1,235.51



State of Wisconsin / Department of Natural Resources

Tony Evers , Governor

Adam N Payne , Secretary

5/22/2023

Chapter 70.114 - Aids Payment Worksheet For Tax Year 2022(Payment Year 2023) - Payment Due January 31, 2023

6141 of 7056

DETAIL FOR TOWN OF WHEATLAND, VERNON COUNTY

Acres	Est. Adjust. Purch. Price	Level of Assessment	Adjusted Local Value	Net Gen. Tax Rate	Calc. Aid Pay Amount	Type	Code	Taxing Jurisdiction Description
FILE NO: FI 2403 *			DATE OF PURCHASE: 03/15/1995			GRANTOR: RICHARD T MILLS		
LEGAL DESCRIPTION: T11 R06-W S17 PT OF SWSW				PARCEL NO: 62040TWH 100		CONTROL NO: 74456		
0.5	\$12,213.03	0.69720735	\$8,515.02					
				0	\$0.00	STAT	999999	STATE OF WISCONSIN
				0.00623520	\$53.09	CNTY	62	VERNON COUNTY
				0.00475630	\$40.50	MUNI	62040	TOWN OF WHEATLAND
				0.00965890	\$82.25	REG	621421	SCH D OF DE SOTO AREA
				0.00148660	\$12.66	VTAE	000200	WESTERN WISCONSIN VTAE DISTRICT
Parcel Total:					\$188.50			

File Number Total: \$188.50

FILE NO: FI 2407 *			DATE OF PURCHASE: 03/09/1995			GRANTOR: PETER J RUBINS		
LEGAL DESCRIPTION: T11 R06-W S17 LT6-CSM318516				PARCEL NO: 40-99-0006		CONTROL NO: 74396		
4.6	\$30,532.58	0.69720735	\$21,287.54					
				0	\$0.00	STAT	999999	STATE OF WISCONSIN
				0.00623520	\$132.73	CNTY	62	VERNON COUNTY
				0.00475630	\$101.25	MUNI	62040	TOWN OF WHEATLAND
				0.00965890	\$205.61	REG	621421	SCH D OF DE SOTO AREA
				0.00148660	\$31.65	VTAE	000200	WESTERN WISCONSIN VTAE DISTRICT
Parcel Total:					\$471.24			

File Number Total: \$471.24



State of Wisconsin / Department of Natural Resources

Tony Evers , Governor

Adam N Payne , Secretary

5/22/2023

Chapter 70.114 - Aids Payment Worksheet For Tax Year 2022(Payment Year 2023) - Payment Due January 31, 2023

6142 of 7056

FILE NO: FI 2415 *	DATE OF PURCHASE: 03/31/1995	GRANTOR: SCOTT L SWAILES		
LEGAL DESCRIPTION: T11 R06-W S17 LT9-CSM318515	PARCEL NO: 62-40-99.0009	CONTROL NO: 74493		
1.38	\$3,053.26	0.69720735	\$2,128.75	
	0	\$0.00	STAT 999999	STATE OF WISCONSIN
	0.00623520	\$13.27	CNTY 62	VERNON COUNTY
	0.00475630	\$10.12	MUNI 62040	TOWN OF WHEATLAND
	0.00965890	\$20.56	REG 621421	SCH D OF DE SOTO AREA
	0.00148660	\$3.16	VTAE 000200	WESTERN WISCONSIN VTAE DISTRICT
Parcel Total:		\$47.11		

File Number Total:	\$47.11
--------------------	---------

FILE NO: NA 480 *	DATE OF PURCHASE: 04/29/1992	GRANTOR: VERNON OLIVER		
LEGAL DESCRIPTION: T11 R07-W S04 PT OF SWNE	PARCEL NO: 40-228-0000	CONTROL NO: 70239		
6.5	\$12,756.19	0.69720735	\$8,893.71	
	0	\$0.00	STAT 999999	STATE OF WISCONSIN
	0.00623520	\$55.45	CNTY 62	VERNON COUNTY
	0.00475630	\$42.30	MUNI 62040	TOWN OF WHEATLAND
	0.00965890	\$85.90	REG 621421	SCH D OF DE SOTO AREA
	0.00148660	\$13.22	VTAE 000200	WESTERN WISCONSIN VTAE DISTRICT
Parcel Total:		\$196.87		

File Number Total:	\$196.87
--------------------	----------



State of Wisconsin / Department of Natural Resources

Tony Evers , Governor

Adam N Payne , Secretary

5/22/2023

Chapter 70.114 - Aids Payment Worksheet For Tax Year 2022(Payment Year 2023) - Payment Due January 31, 2023

6143 of 7056

FILE NO: NA 555 *	DATE OF PURCHASE: 11/02/1994	GRANTOR: GORDON JOHNSON		
LEGAL DESCRIPTION: T11 R07-W S03 PT OF NESW	PARCEL NO: 40-200-0000	CONTROL NO: 73958		
0.21	\$1,168.04	0.69720735	\$814.37	
	0	\$0.00	STAT 999999	STATE OF WISCONSIN
	0.00623520	\$5.08	CNTY 62	VERNON COUNTY
	0.00475630	\$3.87	MUNI 62040	TOWN OF WHEATLAND
	0.00965890	\$7.87	REG 621421	SCH D OF DE SOTO AREA
	0.00148660	\$1.21	VTAE 000200	WESTERN WISCONSIN VTAE DISTRICT
Parcel Total:		\$18.03		

File Number Total:	\$18.03
--------------------	---------

FILE NO: NA 691 *	DATE OF PURCHASE: 11/29/1999	GRANTOR: HARLAN FLICK		
LEGAL DESCRIPTION: T11 R07-W S03 PT LT1-CSM143	PARCEL NO: 082208	CONTROL NO: 82208		
39.87	\$81,408.43	0.69720735	\$56,758.55	
	0	\$0.00	STAT 999999	STATE OF WISCONSIN
	0.00623520	\$353.90	CNTY 62	VERNON COUNTY
	0.00475630	\$269.96	MUNI 62040	TOWN OF WHEATLAND
	0.00965890	\$548.23	REG 621421	SCH D OF DE SOTO AREA
	0.00148660	\$84.38	VTAE 000200	WESTERN WISCONSIN VTAE DISTRICT
Parcel Total:		\$1,256.47		



State of Wisconsin / Department of Natural Resources

Tony Evers , Governor

Adam N Payne , Secretary

5/22/2023

Chapter 70.114 - Aids Payment Worksheet For Tax Year 2022(Payment Year 2023) - Payment Due January 31, 2023

6144 of 7056

LEGAL DESCRIPTION: T11 R07-W S03 PT LT1-CSM143				PARCEL NO: 082209			CONTROL NO: 82209		
5.49	\$28,239.31	0.69720735	\$19,688.65						
				0	\$0.00	STAT	999999	STATE OF WISCONSIN	
				0.00623520	\$122.76	CNTY	62	VERNON COUNTY	
				0.00475630	\$93.65	MUNI	62040	TOWN OF WHEATLAND	
				0.00965890	\$190.17	REG	621421	SCH D OF DE SOTO AREA	
				0.00148660	\$29.27	VTAE	000200	WESTERN WISCONSIN VTAE DISTRICT	
Parcel Total:					\$435.85				

LEGAL DESCRIPTION: T11 R07-W S03 PT LT1-CSM143				PARCEL NO: 082210			CONTROL NO: 82210		
0.68	\$1,557.41	0.69720735	\$1,085.84						
				0	\$0.00	STAT	999999	STATE OF WISCONSIN	
				0.00623520	\$6.77	CNTY	62	VERNON COUNTY	
				0.00475630	\$5.16	MUNI	62040	TOWN OF WHEATLAND	
				0.00965890	\$10.49	REG	621421	SCH D OF DE SOTO AREA	
				0.00148660	\$1.61	VTAE	000200	WESTERN WISCONSIN VTAE DISTRICT	
Parcel Total:					\$24.03				

LEGAL DESCRIPTION: T11 R07-W S03 PT LT1-CSM143				PARCEL NO: 082211			CONTROL NO: 82211		
7.05	\$18,891.10	0.69720735	\$13,171.01						
				0	\$0.00	STAT	999999	STATE OF WISCONSIN	
				0.00623520	\$82.12	CNTY	62	VERNON COUNTY	
				0.00475630	\$62.65	MUNI	62040	TOWN OF WHEATLAND	
				0.00965890	\$127.22	REG	621421	SCH D OF DE SOTO AREA	
				0.00148660	\$19.58	VTAE	000200	WESTERN WISCONSIN VTAE DISTRICT	
Parcel Total:					\$291.57				



State of Wisconsin / Department of Natural Resources

Tony Evers , Governor

Adam N Payne , Secretary

5/22/2023

Chapter 70.114 - Aids Payment Worksheet For Tax Year 2022(Payment Year 2023) - Payment Due January 31, 2023

6145 of 7056

File Number Total: \$2,007.92

FILE NO: NA 727 *

DATE OF PURCHASE: 10/03/2000

GRANTOR: DARREL LEE

LEGAL DESCRIPTION: T11 R07-W S03 PT OF SWNE

PARCEL NO: 40-189-0000

CONTROL NO: 84575

18.5 \$45,812.07 0.69720735 \$31,940.51

0 \$0.00 STAT 999999 STATE OF WISCONSIN

0.00623520 \$199.16 CNTY 62 VERNON COUNTY

0.00475630 \$151.92 MUNI 62040 TOWN OF WHEATLAND

0.00965890 \$308.51 REG 621421 SCH D OF DE SOTO AREA

0.00148660 \$47.48 VTAE 000200 WESTERN WISCONSIN VTAE DISTRICT

Parcel Total: \$707.07

LEGAL DESCRIPTION: T11 R07-W S03 PT OF SENE

PARCEL NO: 40-190-0000

CONTROL NO: 84576

7.5 \$18,572.46 0.69720735 \$12,948.86

0 \$0.00 STAT 999999 STATE OF WISCONSIN

0.00623520 \$80.74 CNTY 62 VERNON COUNTY

0.00475630 \$61.59 MUNI 62040 TOWN OF WHEATLAND

0.00965890 \$125.07 REG 621421 SCH D OF DE SOTO AREA

0.00148660 \$19.25 VTAE 000200 WESTERN WISCONSIN VTAE DISTRICT

Parcel Total: \$286.65

File Number Total: \$993.72



State of Wisconsin / Department of Natural Resources

Tony Evers , Governor

Adam N Payne , Secretary

5/22/2023

Chapter 70.114 - Aids Payment Worksheet For Tax Year 2022(Payment Year 2023) - Payment Due January 31, 2023

6146 of 7056

FILE NO: NA 825 *				DATE OF PURCHASE: 12/18/2003				GRANTOR: ANITA M STOUVENEL			
LEGAL DESCRIPTION: T11 R07-W S03 PT OF SWNW				PARCEL NO: 62-040-00196-0000				CONTROL NO: 89948			
33.02	\$95,482.37	0.69720735	\$66,571.01								
				0	\$0.00	STAT	999999	STATE OF WISCONSIN			
				0.00623520	\$415.08	CNTY	62	VERNON COUNTY			
				0.00475630	\$316.63	MUNI	62040	TOWN OF WHEATLAND			
				0.00965890	\$643.00	REG	621421	SCH D OF DE SOTO AREA			
				0.00148660	\$98.96	VTAE	000200	WESTERN WISCONSIN VTAE DISTRICT			
Parcel Total:					\$1,473.67						

LEGAL DESCRIPTION: T11 R07-W S04 PT OF NESE				PARCEL NO: 62-040-00230-0000				CONTROL NO: 89949			
2	\$12,785.48	0.69720735	\$8,914.13								
				0	\$0.00	STAT	999999	STATE OF WISCONSIN			
				0.00623520	\$55.58	CNTY	62	VERNON COUNTY			
				0.00475630	\$42.40	MUNI	62040	TOWN OF WHEATLAND			
				0.00965890	\$86.10	REG	621421	SCH D OF DE SOTO AREA			
				0.00148660	\$13.25	VTAE	000200	WESTERN WISCONSIN VTAE DISTRICT			
Parcel Total:					\$197.33						



State of Wisconsin / Department of Natural Resources

Tony Evers , Governor

Adam N Payne , Secretary

5/22/2023

Chapter 70.114 - Aids Payment Worksheet For Tax Year 2022(Payment Year 2023) - Payment Due January 31, 2023

6147 of 7056

LEGAL DESCRIPTION: T11 R07-W S04 PT OF SENE PARCEL NO: 62-040-00254-0000 CONTROL NO: 89950

9.5 \$31,924.58 0.69720735 \$22,258.05

0 \$0.00 STAT 999999 STATE OF WISCONSIN

0.00623520 \$138.78 CNTY 62 VERNON COUNTY

0.00475630 \$105.87 MUNI 62040 TOWN OF WHEATLAND

0.00965890 \$214.99 REG 621421 SCH D OF DE SOTO AREA

0.00148660 \$33.09 VTAE 000200 WESTERN WISCONSIN VTAE DISTRICT

Parcel Total: \$492.73

File Number Total: \$2,163.73

FILE NO: NA 845 * DATE OF PURCHASE: 11/18/2004 GRANTOR: Michael A Loesl

LEGAL DESCRIPTION: T11 R07-W S03 PT OF SWSE PARCEL NO: 040-00214-0000; 00213-0000 CONTROL NO: 91919

31.9 \$94,966.61 0.69720735 \$66,211.42

0 \$0.00 STAT 999999 STATE OF WISCONSIN

0.00623520 \$412.84 CNTY 62 VERNON COUNTY

0.00475630 \$314.92 MUNI 62040 TOWN OF WHEATLAND

0.00965890 \$639.53 REG 621421 SCH D OF DE SOTO AREA

0.00148660 \$98.43 VTAE 000200 WESTERN WISCONSIN VTAE DISTRICT

Parcel Total: \$1,465.72



State of Wisconsin / Department of Natural Resources

Tony Evers , Governor

Adam N Payne , Secretary

5/22/2023

Chapter 70.114 - Aids Payment Worksheet For Tax Year 2022(Payment Year 2023) - Payment Due January 31, 2023

6148 of 7056

LEGAL DESCRIPTION: T11 R07-W S03 PT OF SESE				PARCEL NO: 040-00216-0000; 00219; 00220				CONTROL NO: 91920	
---	--	--	--	---	--	--	--	-------------------	--

19.72	\$58,707.77	0.69720735	\$40,931.49						
-------	-------------	------------	-------------	--	--	--	--	--	--

	0	\$0.00		STAT	999999	STATE OF WISCONSIN	
	0.00623520	\$255.22		CNTY	62	VERNON COUNTY	
	0.00475630	\$194.68		MUNI	62040	TOWN OF WHEATLAND	
	0.00965890	\$395.35		REG	621421	SCH D OF DE SOTO AREA	
	0.00148660	\$60.85		VTAE	000200	WESTERN WISCONSIN VTAE DISTRICT	

	Parcel Total:	\$906.10						
--	---------------	----------	--	--	--	--	--	--

	File Number Total:	\$2,371.82						
--	--------------------	------------	--	--	--	--	--	--

FILE NO: WR 571 F	DATE OF PURCHASE: 08/31/2004	GRANTOR: TRUST FOR PUBLIC LANDS	
-------------------	------------------------------	---------------------------------	--

LEGAL DESCRIPTION: T11 R07-W S04 GOV LOT 6				PARCEL NO: 092327				CONTROL NO: 92327	
--	--	--	--	-------------------	--	--	--	-------------------	--

0.65	\$888.18	0.69720735	\$619.25						
------	----------	------------	----------	--	--	--	--	--	--

	0	\$0.00		STAT	999999	STATE OF WISCONSIN	
	0.00623520	\$3.86		CNTY	62	VERNON COUNTY	
	0.00475630	\$2.95		MUNI	62040	TOWN OF WHEATLAND	
	0.00965890	\$5.98		REG	621421	SCH D OF DE SOTO AREA	
	0.00148660	\$0.92		VTAE	000200	WESTERN WISCONSIN VTAE DISTRICT	

	Parcel Total:	\$13.71						
--	---------------	---------	--	--	--	--	--	--



State of Wisconsin / Department of Natural Resources

Tony Evers , Governor

Adam N Payne , Secretary

5/22/2023

Chapter 70.114 - Aids Payment Worksheet For Tax Year 2022(Payment Year 2023) - Payment Due January 31, 2023

6149 of 7056

LEGAL DESCRIPTION: T11 R07-W S05 GOV LOT 1	PARCEL NO: 092328	CONTROL NO: 92328
--	-------------------	-------------------

27.25	\$37,218.91	0.69720735	\$25,949.30	
-------	-------------	------------	-------------	--

0	\$0.00	STAT	999999	STATE OF WISCONSIN
0.00623520	\$161.80	CNTY	62	VERNON COUNTY
0.00475630	\$123.42	MUNI	62040	TOWN OF WHEATLAND
0.00965890	\$250.64	REG	621421	SCH D OF DE SOTO AREA
0.00148660	\$38.58	VTAE	000200	WESTERN WISCONSIN VTAE DISTRICT

Parcel Total:	\$574.44
---------------	----------

LEGAL DESCRIPTION: T11 R07-W S05 GOV LOT 2	PARCEL NO: 092329	CONTROL NO: 92329
--	-------------------	-------------------

11.55	\$15,774.79	0.69720735	\$10,998.30	
-------	-------------	------------	-------------	--

0	\$0.00	STAT	999999	STATE OF WISCONSIN
0.00623520	\$68.58	CNTY	62	VERNON COUNTY
0.00475630	\$52.31	MUNI	62040	TOWN OF WHEATLAND
0.00965890	\$106.23	REG	621421	SCH D OF DE SOTO AREA
0.00148660	\$16.35	VTAE	000200	WESTERN WISCONSIN VTAE DISTRICT

Parcel Total:	\$243.47
---------------	----------

LEGAL DESCRIPTION: T11 R07-W S08 GOV LOT 1	PARCEL NO: 092330	CONTROL NO: 92330
--	-------------------	-------------------

0.05	\$67.09	0.69720735	\$46.78	
------	---------	------------	---------	--

0	\$0.00	STAT	999999	STATE OF WISCONSIN
0.00623520	\$0.29	CNTY	62	VERNON COUNTY
0.00475630	\$0.22	MUNI	62040	TOWN OF WHEATLAND
0.00965890	\$0.45	REG	621421	SCH D OF DE SOTO AREA
0.00148660	\$0.07	VTAE	000200	WESTERN WISCONSIN VTAE DISTRICT

Parcel Total:	\$1.03
---------------	--------



State of Wisconsin / Department of Natural Resources

Tony Evers , Governor

Adam N Payne , Secretary

5/22/2023

Chapter 70.114 - Aids Payment Worksheet For Tax Year 2022(Payment Year 2023) - Payment Due January 31, 2023

6150 of 7056

LEGAL DESCRIPTION: T11 R07-W S08 GOV LOT 2	PARCEL NO: 092331	CONTROL NO: 92331
--	-------------------	-------------------

0.35 \$477.64 0.69720735 \$333.01

0 \$0.00 STAT 999999 STATE OF WISCONSIN

0.00623520 \$2.08 CNTY 62 VERNON COUNTY

0.00475630 \$1.58 MUNI 62040 TOWN OF WHEATLAND

0.00965890 \$3.22 REG 621421 SCH D OF DE SOTO AREA

0.00148660 \$0.50 VTAE 000200 WESTERN WISCONSIN VTAE DISTRICT

Parcel Total: \$7.38

File Number Total: \$840.03

Municipality Total: \$9,298.97



State of Wisconsin / Department of Natural Resources

Tony Evers , Governor

Adam N Payne , Secretary

5/22/2023

Chapter 70.114 - Aids Payment Worksheet For Tax Year 2022(Payment Year 2023) - Payment Due January 31, 2023

6151 of 7056

DETAIL FOR TOWN OF WHITESTOWN, VERNON COUNTY

Acres	Est. Adjust. Purch. Price	Level of Assessment	Adjusted Local Value	Net Gen. Tax Rate	Calc. Aid Pay Amount	Type	Code	Taxing Jurisdiction Description
FILE NO: FI 2633 *			DATE OF PURCHASE: 02/22/2000			GRANTOR: DALE DEWITT		
LEGAL DESCRIPTION: T14 R02-W S13 PT LT2-CSM160				PARCEL NO: 62.42-285-0001		CONTROL NO: 84358		
35.23	\$109,361.57	0.64342394	\$70,365.85					
				0	\$0.00	STAT	999999	STATE OF WISCONSIN
				0.00705840	\$496.67	CNTY	62	VERNON COUNTY
				0.00439110	\$308.98	MUNI	62042	TOWN OF WHITESTOWN
				0.01203720	\$847.01	REG	413990	SCH D OF NORWALK-ONTARIO
				0.00168280	\$118.41	VTAE	000200	WESTERN WISCONSIN VTAE DISTRICT
Parcel Total:					\$1,771.07			

LEGAL DESCRIPTION: T14 R02-W S13 PT LT2-CSM160				PARCEL NO: 62.42-282-0000		CONTROL NO: 84359		
5.85	\$18,166.55	0.64342394	\$11,688.79					
				0	\$0.00	STAT	999999	STATE OF WISCONSIN
				0.00705840	\$82.50	CNTY	62	VERNON COUNTY
				0.00439110	\$51.33	MUNI	62042	TOWN OF WHITESTOWN
				0.01203720	\$140.70	REG	413990	SCH D OF NORWALK-ONTARIO
				0.00168280	\$19.67	VTAE	000200	WESTERN WISCONSIN VTAE DISTRICT
Parcel Total:					\$294.20			

File Number Total:					\$2,065.27			
---------------------------	--	--	--	--	-------------------	--	--	--



State of Wisconsin / Department of Natural Resources

Tony Evers , Governor

Adam N Payne , Secretary

5/22/2023

Chapter 70.114 - Aids Payment Worksheet For Tax Year 2022(Payment Year 2023) - Payment Due January 31, 2023

6152 of 7056

FILE NO: FM 10134 *				DATE OF PURCHASE: 10/27/2011				GRANTOR: Wisconsin Department of Tran			
LEGAL DESCRIPTION: T14 R02-W S10 PT OF NESW				PARCEL NO: 042-00213-0001				CONTROL NO: 123137			
31.2	\$19,539.82	0.64342394	\$12,572.39								
				0	\$0.00	STAT	999999	STATE OF WISCONSIN			
				0.00705840	\$88.74	CNTY	62	VERNON COUNTY			
				0.00439110	\$55.21	MUNI	62042	TOWN OF WHITESTOWN			
				0.01203720	\$151.34	REG	413990	SCH D OF NORWALK-ONTARIO			
				0.00168280	\$21.16	VTAE	000200	WESTERN WISCONSIN VTAE DISTRICT			
Parcel Total:					\$316.45						

LEGAL DESCRIPTION: T14 R02-W S10 PT OF SESW				PARCEL NO: 042-00213-0001				CONTROL NO: 123138			
5.27	\$3,300.47	0.64342394	\$2,123.60								
				0	\$0.00	STAT	999999	STATE OF WISCONSIN			
				0.00705840	\$14.99	CNTY	62	VERNON COUNTY			
				0.00439110	\$9.32	MUNI	62042	TOWN OF WHITESTOWN			
				0.01203720	\$25.56	REG	413990	SCH D OF NORWALK-ONTARIO			
				0.00168280	\$3.57	VTAE	000200	WESTERN WISCONSIN VTAE DISTRICT			
Parcel Total:					\$53.44						

File Number Total:					\$369.89						
--------------------	--	--	--	--	----------	--	--	--	--	--	--



State of Wisconsin / Department of Natural Resources

Tony Evers , Governor

Adam N Payne , Secretary

5/22/2023

Chapter 70.114 - Aids Payment Worksheet For Tax Year 2022(Payment Year 2023) - Payment Due January 31, 2023

6153 of 7056

FILE NO: P 1757 *		DATE OF PURCHASE: 11/22/2000		GRANTOR: WISCONSIN DEPT OF TRANSPORTA	
LEGAL DESCRIPTION: T14 R02-W S14 W1/2 OF SWNW		PARCEL NO: 085831		CONTROL NO: 85831	
20	\$51,484.03	0.64342394	\$33,126.06		
		0	\$0.00	STAT 999999	STATE OF WISCONSIN
		0.00705840	\$233.82	CNTY 62	VERNON COUNTY
		0.00439110	\$145.46	MUNI 62042	TOWN OF WHITESTOWN
		0.01203720	\$398.74	REG 413990	SCH D OF NORWALK-ONTARIO
		0.00168280	\$55.74	VTAE 000200	WESTERN WISCONSIN VTAE DISTRICT
Parcel Total:			\$833.76		

File Number Total:		\$833.76			
--------------------	--	----------	--	--	--

FILE NO: P 1781 *		DATE OF PURCHASE: 06/14/2002		GRANTOR: WISCONSIN DEPT OF TRANSPORTA	
LEGAL DESCRIPTION: T14 R02-W S15 PT OF SENE		PARCEL NO: 62-42-323		CONTROL NO: 87041	
5	\$15,468.01	0.64342394	\$9,952.49		
		0	\$0.00	STAT 999999	STATE OF WISCONSIN
		0.00705840	\$70.25	CNTY 62	VERNON COUNTY
		0.00439110	\$43.70	MUNI 62042	TOWN OF WHITESTOWN
		0.01203720	\$119.80	REG 413990	SCH D OF NORWALK-ONTARIO
		0.00168280	\$16.75	VTAE 000200	WESTERN WISCONSIN VTAE DISTRICT
Parcel Total:			\$250.50		

File Number Total:		\$250.50			
--------------------	--	----------	--	--	--



State of Wisconsin / Department of Natural Resources

Tony Evers , Governor

Adam N Payne , Secretary

5/22/2023

Chapter 70.114 - Aids Payment Worksheet For Tax Year 2022(Payment Year 2023) - Payment Due January 31, 2023

6154 of 7056

FILE NO: P 1906 *				DATE OF PURCHASE: 08/03/2007				GRANTOR: SEAMAN REVOCABLE TRUST			
LEGAL DESCRIPTION: T14 R02-W S13 PT OF SWSE				PARCEL NO: 042-00289-0000				CONTROL NO: 97898			
5	\$14,060.47	0.64342394	\$9,046.84	0	\$0.00	STAT	999999	STATE OF WISCONSIN			
				0.00705840	\$63.86	CNTY	62	VERNON COUNTY			
				0.00439110	\$39.73	MUNI	62042	TOWN OF WHITESTOWN			
				0.01203720	\$108.90	REG	413990	SCH D OF NORWALK-ONTARIO			
				0.00168280	\$15.22	VTAE	000200	WESTERN WISCONSIN VTAE DISTRICT			
Parcel Total:				\$227.71							

File Number Total:				\$227.71							
--------------------	--	--	--	----------	--	--	--	--	--	--	--

FILE NO: P 1909 *				DATE OF PURCHASE: 08/09/2007				GRANTOR: CESAR E MORAN			
LEGAL DESCRIPTION: T14 R02-W S13 PT OF SWSE				PARCEL NO: 042-00288-0002				CONTROL NO: 97839			
11.64	\$21,919.13	0.64342394	\$14,103.29	0	\$0.00	STAT	999999	STATE OF WISCONSIN			
				0.00705840	\$99.55	CNTY	62	VERNON COUNTY			
				0.00439110	\$61.93	MUNI	62042	TOWN OF WHITESTOWN			
				0.01203720	\$169.76	REG	413990	SCH D OF NORWALK-ONTARIO			
				0.00168280	\$23.73	VTAE	000200	WESTERN WISCONSIN VTAE DISTRICT			
Parcel Total:				\$354.97							



State of Wisconsin / Department of Natural Resources

Tony Evers , Governor

Adam N Payne , Secretary

5/22/2023

Chapter 70.114 - Aids Payment Worksheet For Tax Year 2022(Payment Year 2023) - Payment Due January 31, 2023

6155 of 7056

LEGAL DESCRIPTION: T14 R02-W S13 PT OF NWSE	PARCEL NO: 042-00287-0000	CONTROL NO: 97840
---	---------------------------	-------------------

17.37	\$123,245.69	0.64342394	\$79,299.23
-------	--------------	------------	-------------

0	\$0.00	STAT	999999	STATE OF WISCONSIN
0.00705840	\$559.73	CNTY	62	VERNON COUNTY
0.00439110	\$348.21	MUNI	62042	TOWN OF WHITESTOWN
0.01203720	\$954.54	REG	413990	SCH D OF NORWALK-ONTARIO
0.00168280	\$133.44	VTAE	000200	WESTERN WISCONSIN VTAE DISTRICT

Parcel Total:	\$1,995.92
---------------	------------

File Number Total:	\$2,350.89
--------------------	------------

FILE NO: PR 40041 *	DATE OF PURCHASE: 06/18/2012	GRANTOR: Wisconsin Department of Tran
---------------------	------------------------------	---------------------------------------

LEGAL DESCRIPTION: T14 R02-W S15 PT OF SENE	PARCEL NO: 042-00323-0000	CONTROL NO: 106580
---	---------------------------	--------------------

18.75	\$12,309.47	0.64342394	\$7,920.21
-------	-------------	------------	------------

0	\$0.00	STAT	999999	STATE OF WISCONSIN
0.00705840	\$55.90	CNTY	62	VERNON COUNTY
0.00439110	\$34.78	MUNI	62042	TOWN OF WHITESTOWN
0.01203720	\$95.34	REG	413990	SCH D OF NORWALK-ONTARIO
0.00168280	\$13.33	VTAE	000200	WESTERN WISCONSIN VTAE DISTRICT

Parcel Total:	\$199.35
---------------	----------

File Number Total:	\$199.35
--------------------	----------



State of Wisconsin / Department of Natural Resources

Tony Evers , Governor

Adam N Payne , Secretary

5/22/2023

Chapter 70.114 - Aids Payment Worksheet For Tax Year 2022(Payment Year 2023) - Payment Due January 31, 2023

6156 of 7056

FILE NO: PR 40063 *				DATE OF PURCHASE: 03/11/2010				GRANTOR: Cesar E Moran			
LEGAL DESCRIPTION: T14 R02-W S13 PT OF NWSE				PARCEL NO: 042-00287-0000				CONTROL NO: 113380			
22.7	\$123,427.82	0.64342394	\$79,416.41								
				0	\$0.00	STAT	999999	STATE OF WISCONSIN			
				0.00705840	\$560.55	CNTY	62	VERNON COUNTY			
				0.00439110	\$348.73	MUNI	62042	TOWN OF WHITESTOWN			
				0.01203720	\$955.95	REG	413990	SCH D OF NORWALK-ONTARIO			
				0.00168280	\$133.64	VTAE	000200	WESTERN WISCONSIN VTAE DISTRICT			
Parcel Total:					\$1,998.87						

LEGAL DESCRIPTION: T14 R02-W S13 PT OF SWNE				PARCEL NO: 042-00270-0001				CONTROL NO: 113381			
17.11	\$93,033.04	0.64342394	\$59,859.69								
				0	\$0.00	STAT	999999	STATE OF WISCONSIN			
				0.00705840	\$422.51	CNTY	62	VERNON COUNTY			
				0.00439110	\$262.85	MUNI	62042	TOWN OF WHITESTOWN			
				0.01203720	\$720.54	REG	413990	SCH D OF NORWALK-ONTARIO			
				0.00168280	\$100.73	VTAE	000200	WESTERN WISCONSIN VTAE DISTRICT			
Parcel Total:					\$1,506.63						

File Number Total:					\$3,505.50						
--------------------	--	--	--	--	------------	--	--	--	--	--	--

Municipality Total:					\$9,802.87						
---------------------	--	--	--	--	------------	--	--	--	--	--	--



State of Wisconsin / Department of Natural Resources

Tony Evers , Governor

Adam N Payne , Secretary

5/22/2023

Chapter 70.114 - Aids Payment Worksheet For Tax Year 2022(Payment Year 2023) - Payment Due January 31, 2023

6157 of 7056

DETAIL FOR VILLAGE OF CHASEBURG, VERNON COUNTY

Acres	Est. Adjust. Purch. Price	Level of Assessment	Adjusted Local Value	Net Gen. Tax Rate	Calc. Aid Pay Amount	Type	Code	Taxing Jurisdiction Description
FILE NO: FI 2317 *			DATE OF PURCHASE: 10/18/1994			GRANTOR: LEONA LENSER ET AL		
LEGAL DESCRIPTION: T14 R06-W S28 OP V CHASEBURG				PARCEL NO: 73852		CONTROL NO: 73852		
0.16	\$247.16	1.02040272	\$252.20	0	\$0.00	STAT	999999	STATE OF WISCONSIN
				0.004014	\$1.01	CNTY	62	VERNON COUNTY
				0.001136	\$0.29	MUNI	62111	VILLAGE OF CHASEBURG
				0.00880070	\$2.22	REG	626321	SCH D OF WESTBY AREA
				0.00096850	\$0.24	VTAE	000200	WESTERN WISCONSIN VTAE DISTRICT
Parcel Total:					\$3.76			

LEGAL DESCRIPTION: T14 R06-W S28 PT OF SWSE				PARCEL NO: 73853		CONTROL NO: 73853		
8.49	\$13,137.68	1.02040272	\$13,405.72	0	\$0.00	STAT	999999	STATE OF WISCONSIN
				0.004014	\$53.81	CNTY	62	VERNON COUNTY
				0.001136	\$15.23	MUNI	62111	VILLAGE OF CHASEBURG
				0.00880070	\$117.98	REG	626321	SCH D OF WESTBY AREA
				0.00096850	\$12.98	VTAE	000200	WESTERN WISCONSIN VTAE DISTRICT
Parcel Total:					\$200.00			

File Number Total:					\$203.76			
---------------------------	--	--	--	--	-----------------	--	--	--



State of Wisconsin / Department of Natural Resources

Tony Evers , Governor

Adam N Payne , Secretary

5/22/2023

Chapter 70.114 - Aids Payment Worksheet For Tax Year 2022(Payment Year 2023) - Payment Due January 31, 2023

6158 of 7056

FILE NO: FI 2453 *				DATE OF PURCHASE: 10/06/1995				GRANTOR: HARRY DAVIDSON ET AL			
LEGAL DESCRIPTION: T14 R06-W S28 OP V CHASEBURG				PARCEL NO: 62-111-22-0000				CONTROL NO: 76092			
0.11	\$903.15	1.02040272	\$921.57								
				0	\$0.00	STAT	999999	STATE OF WISCONSIN			
				0.004014	\$3.70	CNTY	62	VERNON COUNTY			
				0.001136	\$1.05	MUNI	62111	VILLAGE OF CHASEBURG			
				0.00880070	\$8.11	REG	626321	SCH D OF WESTBY AREA			
				0.00096850	\$0.89	VTAE	000200	WESTERN WISCONSIN VTAE DISTRICT			
				Parcel Total:		\$13.75					

LEGAL DESCRIPTION: T14 R06-W S28 OP V CHASEBURG				PARCEL NO: 62-111-22-0000				CONTROL NO: 76093			
0.11	\$903.15	1.02040272	\$921.57								
				0	\$0.00	STAT	999999	STATE OF WISCONSIN			
				0.004014	\$3.70	CNTY	62	VERNON COUNTY			
				0.001136	\$1.05	MUNI	62111	VILLAGE OF CHASEBURG			
				0.00880070	\$8.11	REG	626321	SCH D OF WESTBY AREA			
				0.00096850	\$0.89	VTAE	000200	WESTERN WISCONSIN VTAE DISTRICT			
				Parcel Total:		\$13.75					



State of Wisconsin / Department of Natural Resources

Tony Evers , Governor

Adam N Payne , Secretary

5/22/2023

Chapter 70.114 - Aids Payment Worksheet For Tax Year 2022(Payment Year 2023) - Payment Due January 31, 2023

6159 of 7056

LEGAL DESCRIPTION: T14 R06-W S28 OP V CHASEBURG PARCEL NO: 62-111-22-0000 CONTROL NO: 76094

0.12 \$930.51 1.02040272 \$949.50

0 \$0.00 STAT 999999 STATE OF WISCONSIN

0.004014 \$3.81 CNTY 62 VERNON COUNTY

0.001136 \$1.08 MUNI 62111 VILLAGE OF CHASEBURG

0.00880070 \$8.36 REG 626321 SCH D OF WESTBY AREA

0.00096850 \$0.92 VTAE 000200 WESTERN WISCONSIN VTAE DISTRICT

Parcel Total: \$14.17

File Number Total: \$41.67

Municipality Total: \$245.43



State of Wisconsin / Department of Natural Resources

Tony Evers , Governor

Adam N Payne , Secretary

5/22/2023

Chapter 70.114 - Aids Payment Worksheet For Tax Year 2022(Payment Year 2023) - Payment Due January 31, 2023

6160 of 7056

DETAIL FOR CITY OF HILLSBORO, VERNON COUNTY

Acres	Est. Adjust. Purch. Price	Level of Assessment	Adjusted Local Value	Net Gen. Tax Rate	Calc. Aid Pay Amount	Type	Code	Taxing Jurisdiction Description
FILE NO: P 1538 *			DATE OF PURCHASE: 07/30/1992			GRANTOR: FORREST HAGENAH		
LEGAL DESCRIPTION: T14 R01-E S36 PT OF NWNW				PARCEL NO: 236-739-0000		CONTROL NO: 70512		
0.13	\$1,276.89	0.71962028	\$918.88					
				0	\$0.00	STAT	999999	STATE OF WISCONSIN
				0.00581760	\$5.35	CNTY	62	VERNON COUNTY
				0.00946160	\$8.69	MUNI	62236	CITY OF HILLSBORO
				0.00917880	\$8.43	REG	622541	SCH D OF HILLSBORO
				0.00148230	\$1.36	VTAE	000200	WESTERN WISCONSIN VTAE DISTRICT
Parcel Total:					\$23.83			
File Number Total:					\$23.83			
Municipality Total:					\$23.83			



State of Wisconsin / Department of Natural Resources

Tony Evers , Governor

Adam N Payne , Secretary

5/22/2023

Chapter 70.114 - Aids Payment Worksheet For Tax Year 2022(Payment Year 2023) - Payment Due January 31, 2023

6161 of 7056

DETAIL FOR TOWN OF ARBOR VITAE, VILAS COUNTY

Acres	Est. Adjust. Purch. Price	Level of Assessment	Adjusted Local Value	Net Gen. Tax Rate	Calc. Aid Pay Amount	----- Taxing Jurisdiction -----		
						Type	Code	Description
FILE NO: NF 760 *			DATE OF PURCHASE: 11/06/1998			GRANTOR: VANDERCOOK LAKE WOODLAND COR		
LEGAL DESCRIPTION: T40 R06-E S01 PT GV LT 1				PARCEL NO: GL 1-1		CONTROL NO: 80857		
22	\$180,620.32	0.79791189	\$144,119.10					
				0	\$0.00	STAT	999999	STATE OF WISCONSIN
				0.00217220	\$313.06	CNTY	63	VILAS COUNTY
				0.00154120	\$222.12	MUNI	63002	TOWN OF ARBOR VITAE
				0.00172340	\$248.37	REG	433647	UHS D OF LAKELAND (MINOCQUA)
				0.00448960	\$647.03	REG	636720	SCH D OF WOODRUFF J 1
				0.00017050	\$24.58	VTAE	001600	NICOLET VTAE DISTRICT
Parcel Total:					\$1,455.16			

LEGAL DESCRIPTION: T40 R06-E S01 PT GV LT 3				PARCEL NO: GL3-1		CONTROL NO: 80858		
24	\$197,040.35	0.79791189	\$157,220.84					
				0	\$0.00	STAT	999999	STATE OF WISCONSIN
				0.00217220	\$341.52	CNTY	63	VILAS COUNTY
				0.00154120	\$242.32	MUNI	63002	TOWN OF ARBOR VITAE
				0.00448960	\$705.86	REG	636720	SCH D OF WOODRUFF J 1
				0.00172340	\$270.95	REG	433647	UHS D OF LAKELAND (MINOCQUA)
				0.00017050	\$26.81	VTAE	001600	NICOLET VTAE DISTRICT
Parcel Total:					\$1,587.46			



State of Wisconsin / Department of Natural Resources

Tony Evers , Governor

Adam N Payne , Secretary

5/22/2023

Chapter 70.114 - Aids Payment Worksheet For Tax Year 2022(Payment Year 2023) - Payment Due January 31, 2023

6162 of 7056

LEGAL DESCRIPTION: T40 R06-E S01 PT GV LT 4	PARCEL NO: GL4-1	CONTROL NO: 80859
---	------------------	-------------------

34	\$279,140.49	0.79791189	\$222,729.52
----	--------------	------------	--------------

0	\$0.00	STAT	999999	STATE OF WISCONSIN
0.00217220	\$483.82	CNTY	63	VILAS COUNTY
0.00154120	\$343.28	MUNI	63002	TOWN OF ARBOR VITAE
0.00448960	\$999.96	REG	636720	SCH D OF WOODRUFF J 1
0.00172340	\$383.85	REG	433647	UHS D OF LAKELAND (MINOCQUA)
0.00017050	\$37.98	VTAE	001600	NICOLET VTAE DISTRICT

Parcel Total:	\$2,248.89
---------------	------------

File Number Total:	\$5,291.51
--------------------	------------

FILE NO: NF 30038 *	DATE OF PURCHASE: 11/30/2007	GRANTOR: Mill Pond Residences, LLC
---------------------	------------------------------	------------------------------------

LEGAL DESCRIPTION: T40 R07-E S30 PT GV LT 3	PARCEL NO: 002-2704-01	CONTROL NO: 118200
---	------------------------	--------------------

1.6	\$15,599.75	0.79791189	\$12,447.23
-----	-------------	------------	-------------

0	\$0.00	STAT	999999	STATE OF WISCONSIN
0.00217220	\$27.04	CNTY	63	VILAS COUNTY
0.00154120	\$19.18	MUNI	63002	TOWN OF ARBOR VITAE
0.00172340	\$21.45	REG	433647	UHS D OF LAKELAND (MINOCQUA)
0.00448960	\$55.88	REG	636720	SCH D OF WOODRUFF J 1
0.00017050	\$2.12	VTAE	001600	NICOLET VTAE DISTRICT

Parcel Total:	\$125.67
---------------	----------



State of Wisconsin / Department of Natural Resources

Tony Evers , Governor

Adam N Payne , Secretary

5/22/2023

Chapter 70.114 - Aids Payment Worksheet For Tax Year 2022(Payment Year 2023) - Payment Due January 31, 2023

6163 of 7056

LEGAL DESCRIPTION: T40 R07-E S30 PT OF SWSE				PARCEL NO: 002-0704-01		CONTROL NO: 118201		
0.05	\$487.49	0.79791189	\$388.98					
				0	\$0.00	STAT	999999	STATE OF WISCONSIN
				0.00217220	\$0.84	CNTY	63	VILAS COUNTY
				0.00154120	\$0.60	MUNI	63002	TOWN OF ARBOR VITAE
				0.00172340	\$0.67	REG	433647	UHS D OF LAKELAND (MINOCQUA)
				0.00448960	\$1.75	REG	636720	SCH D OF WOODRUFF J 1
				0.00017050	\$0.07	VTAE	001600	NICOLET VTAE DISTRICT
Parcel Total:					\$3.93			
File Number Total:					\$129.60			
Municipality Total:					\$5,421.11			



State of Wisconsin / Department of Natural Resources

Tony Evers , Governor

Adam N Payne , Secretary

5/22/2023

Chapter 70.114 - Aids Payment Worksheet For Tax Year 2022(Payment Year 2023) - Payment Due January 31, 2023

6164 of 7056

DETAIL FOR TOWN OF BOULDER JUNCTION, VILAS COUNTY

Acres	Est. Adjust. Purch. Price	Level of Assessment	Adjusted Local Value	Net Gen. Tax Rate	Calc. Aid Pay Amount	----- Taxing Jurisdiction ----- Type	Code	Description
FILE NO: NF 657 *			DATE OF PURCHASE: 07/29/1994			GRANTOR: WILLIAM STOLTE		
LEGAL DESCRIPTION: T42 R06-E S32 PT OF SWNE				PARCEL NO: BJ-773		CONTROL NO: 72681		
13.8	\$24,630.49	0.79439906	\$19,566.44					
				0	\$0.00	STAT	999999	STATE OF WISCONSIN
				0.00221260	\$43.29	CNTY	63	VILAS COUNTY
				0.00291470	\$57.03	MUNI	63004	TOWN OF BOULDER JUNCTION
				0.00141410	\$27.67	REG	630616	SCH D OF N. LAKELAND (BOULDER JUNCTION J 1)
				0.00182970	\$35.80	REG	433647	UHS D OF LAKELAND (MINOCQUA)
				0.00018210	\$3.56	VTAE	001600	NICOLET VTAE DISTRICT
Parcel Total:					\$167.35			
File Number Total:					\$167.35			



State of Wisconsin / Department of Natural Resources

Tony Evers , Governor

Adam N Payne , Secretary

5/22/2023

Chapter 70.114 - Aids Payment Worksheet For Tax Year 2022(Payment Year 2023) - Payment Due January 31, 2023

6165 of 7056

FILE NO: NF 669 *				DATE OF PURCHASE: 04/01/1992				GRANTOR: RONALD PILOTTE, ET AL			
LEGAL DESCRIPTION: T42 R06-E S15 PT GV LT 4				PARCEL NO: G4-1				CONTROL NO: 70200			
34.81	\$441,277.58	0.79439906	\$350,550.49								
				0	\$0.00	STAT	999999	STATE OF WISCONSIN			
				0.00221260	\$775.64	CNTY	63	VILAS COUNTY			
				0.00291470	\$1,021.76	MUNI	63004	TOWN OF BOULDER JUNCTION			
				0.00182970	\$641.39	REG	433647	UHS D OF LAKELAND (MINOCQUA)			
				0.00141410	\$495.72	REG	630616	SCH D OF N. LAKELAND (BOULDER JUNCTION J 1)			
				0.00018210	\$63.83	VTAE	001600	NICOLET VTAE DISTRICT			
				Parcel Total:	\$2,998.34						

				File Number Total:	\$2,998.34						
--	--	--	--	--------------------	------------	--	--	--	--	--	--

FILE NO: NF 682 *				DATE OF PURCHASE: 01/22/1993				GRANTOR: LAURENCE CHADA			
LEGAL DESCRIPTION: T42 R06-E S13 NWSE				PARCEL NO: 14				CONTROL NO: 71204			
40	\$781,731.20	0.79439906	\$621,006.53								
				0	\$0.00	STAT	999999	STATE OF WISCONSIN			
				0.00221260	\$1,374.06	CNTY	63	VILAS COUNTY			
				0.00291470	\$1,810.06	MUNI	63004	TOWN OF BOULDER JUNCTION			
				0.00182970	\$1,136.23	REG	433647	UHS D OF LAKELAND (MINOCQUA)			
				0.00141410	\$878.17	REG	630616	SCH D OF N. LAKELAND (BOULDER JUNCTION J 1)			
				0.00018210	\$113.07	VTAE	001600	NICOLET VTAE DISTRICT			
				Parcel Total:	\$5,311.59						

				File Number Total:	\$5,311.59						
--	--	--	--	--------------------	------------	--	--	--	--	--	--



State of Wisconsin / Department of Natural Resources

Tony Evers , Governor

Adam N Payne , Secretary

5/22/2023

Chapter 70.114 - Aids Payment Worksheet For Tax Year 2022(Payment Year 2023) - Payment Due January 31, 2023

6166 of 7056

FILE NO: NF 683 *				DATE OF PURCHASE: 02/12/1993				GRANTOR: DOTTIE ESTERLEIN			
LEGAL DESCRIPTION: T42 R07-E S11 GOV LOT 5				PARCEL NO: G5				CONTROL NO: 71259			
35.3	\$518,014.65	0.79439906	\$411,510.35								
				0	\$0.00	STAT	999999	STATE OF WISCONSIN			
				0.00221260	\$910.52	CNTY	63	VILAS COUNTY			
				0.00291470	\$1,199.44	MUNI	63004	TOWN OF BOULDER JUNCTION			
				0.00141410	\$581.92	REG	630616	SCH D OF N. LAKELAND (BOULDER JUNCTION J 1)			
				0.00182970	\$752.92	REG	433647	UHS D OF LAKELAND (MINOCQUA)			
				0.00018210	\$74.93	VTAE	001600	NICOLET VTAE DISTRICT			
				Parcel Total:		\$3,519.73					

				File Number Total:		\$3,519.73					
--	--	--	--	--------------------	--	------------	--	--	--	--	--

FILE NO: NF 691 *				DATE OF PURCHASE: 07/27/1993				GRANTOR: NORTHWOOD REVIVAL CHAPEL			
LEGAL DESCRIPTION: T42 R07-E S02 NWSW				PARCEL NO: 084614				CONTROL NO: 84614			
40	\$70,698.12	0.79439906	\$56,162.52								
				0	\$0.00	STAT	999999	STATE OF WISCONSIN			
				0.00221260	\$124.27	CNTY	63	VILAS COUNTY			
				0.00291470	\$163.70	MUNI	63004	TOWN OF BOULDER JUNCTION			
				0.00141410	\$79.42	REG	630616	SCH D OF N. LAKELAND (BOULDER JUNCTION J 1)			
				0.00182970	\$102.76	REG	433647	UHS D OF LAKELAND (MINOCQUA)			
				0.00018210	\$10.23	VTAE	001600	NICOLET VTAE DISTRICT			
				Parcel Total:		\$480.38					

				File Number Total:		\$480.38					
--	--	--	--	--------------------	--	----------	--	--	--	--	--



State of Wisconsin / Department of Natural Resources

Tony Evers , Governor

Adam N Payne , Secretary

5/22/2023

Chapter 70.114 - Aids Payment Worksheet For Tax Year 2022(Payment Year 2023) - Payment Due January 31, 2023

6167 of 7056

FILE NO: NF 693 *	DATE OF PURCHASE: 08/23/1993	GRANTOR: TOWN OF BOULDER JUNCTION
-------------------	------------------------------	-----------------------------------

LEGAL DESCRIPTION: T42 R06-E S14 PT OF SENW	PARCEL NO: 71668	CONTROL NO: 71668
---	------------------	-------------------

8.82	\$127,149.05	0.79439906	\$101,007.09	
------	--------------	------------	--------------	--

0	\$0.00	STAT	999999	STATE OF WISCONSIN
0.00221260	\$223.49	CNTY	63	VILAS COUNTY
0.00291470	\$294.41	MUNI	63004	TOWN OF BOULDER JUNCTION
0.00141410	\$142.84	REG	630616	SCH D OF N. LAKELAND (BOULDER JUNCTION J 1)
0.00182970	\$184.81	REG	433647	UHS D OF LAKELAND (MINOCQUA)
0.00018210	\$18.39	VTAE	001600	NICOLET VTAE DISTRICT

Parcel Total:	\$863.94
---------------	----------

File Number Total:	\$863.94
--------------------	----------

FILE NO: NF 708 *	DATE OF PURCHASE: 09/13/1994	GRANTOR: THOMAS BERKEN
-------------------	------------------------------	------------------------

LEGAL DESCRIPTION: T42 R07-E S05 W1/2 OF NENE	PARCEL NO: QQ 12	CONTROL NO: 73747
---	------------------	-------------------

18.44	\$87,966.04	0.79439906	\$69,880.14	
-------	-------------	------------	-------------	--

0	\$0.00	STAT	999999	STATE OF WISCONSIN
0.00221260	\$154.62	CNTY	63	VILAS COUNTY
0.00291470	\$203.68	MUNI	63004	TOWN OF BOULDER JUNCTION
0.00141410	\$98.82	REG	630616	SCH D OF N. LAKELAND (BOULDER JUNCTION J 1)
0.00182970	\$127.86	REG	433647	UHS D OF LAKELAND (MINOCQUA)
0.00018210	\$12.72	VTAE	001600	NICOLET VTAE DISTRICT

Parcel Total:	\$597.70
---------------	----------

File Number Total:	\$597.70
--------------------	----------



State of Wisconsin / Department of Natural Resources

Tony Evers , Governor

Adam N Payne , Secretary

5/22/2023

Chapter 70.114 - Aids Payment Worksheet For Tax Year 2022(Payment Year 2023) - Payment Due January 31, 2023

6168 of 7056

FILE NO: NF 720 *	DATE OF PURCHASE: 09/07/1995	GRANTOR: VICTOR V PFLIEGER
LEGAL DESCRIPTION: T42 R07-E S13 SWNE	PARCEL NO: 75522	CONTROL NO: 75522

40 \$621,876.05 0.79439906 \$494,017.75

0	\$0.00	STAT	999999	STATE OF WISCONSIN
0.00221260	\$1,093.08	CNTY	63	VILAS COUNTY
0.00291470	\$1,439.93	MUNI	63004	TOWN OF BOULDER JUNCTION
0.00141410	\$698.60	REG	630616	SCH D OF N. LAKELAND (BOULDER JUNCTION J 1)
0.00182970	\$903.88	REG	433647	UHS D OF LAKELAND (MINOCQUA)
0.00018210	\$89.95	VTAE	001600	NICOLET VTAE DISTRICT

Parcel Total: \$4,225.44

LEGAL DESCRIPTION: T42 R07-E S13 PT OF SENW	PARCEL NO: 75523	CONTROL NO: 75523
---	------------------	-------------------

34.79 \$540,523.71 0.79439906 \$429,391.53

0	\$0.00	STAT	999999	STATE OF WISCONSIN
0.00221260	\$950.08	CNTY	63	VILAS COUNTY
0.00291470	\$1,251.56	MUNI	63004	TOWN OF BOULDER JUNCTION
0.00182970	\$785.64	REG	433647	UHS D OF LAKELAND (MINOCQUA)
0.00141410	\$607.21	REG	630616	SCH D OF N. LAKELAND (BOULDER JUNCTION J 1)
0.00018210	\$78.18	VTAE	001600	NICOLET VTAE DISTRICT

Parcel Total: \$3,672.67



State of Wisconsin / Department of Natural Resources

Tony Evers , Governor

Adam N Payne , Secretary

5/22/2023

Chapter 70.114 - Aids Payment Worksheet For Tax Year 2022(Payment Year 2023) - Payment Due January 31, 2023

6169 of 7056

LEGAL DESCRIPTION: T42 R07-E S13 PT OF NESW	PARCEL NO: 75524	CONTROL NO: 75524
---	------------------	-------------------

0.21	\$3,128.94	0.79439906	\$2,485.62
------	------------	------------	------------

0	\$0.00	STAT	999999	STATE OF WISCONSIN
0.00221260	\$5.50	CNTY	63	VILAS COUNTY
0.00291470	\$7.24	MUNI	63004	TOWN OF BOULDER JUNCTION
0.00141410	\$3.51	REG	630616	SCH D OF N. LAKELAND (BOULDER JUNCTION J 1)
0.00182970	\$4.55	REG	433647	UHS D OF LAKELAND (MINOCQUA)
0.00018210	\$0.45	VTAE	001600	NICOLET VTAE DISTRICT

Parcel Total:	\$21.25
---------------	---------

File Number Total:	\$7,919.36
--------------------	------------

FILE NO: NF 748 *	DATE OF PURCHASE: 08/18/1997	GRANTOR: CHARLES ERICKSON
-------------------	------------------------------	---------------------------

LEGAL DESCRIPTION: T42 R06-E S23 SW1/4 NENE	PARCEL NO: QQ 1-2	CONTROL NO: 78828
---	-------------------	-------------------

10	\$189,508.36	0.79439906	\$150,545.26
----	--------------	------------	--------------

0	\$0.00	STAT	999999	STATE OF WISCONSIN
0.00221260	\$333.10	CNTY	63	VILAS COUNTY
0.00291470	\$438.80	MUNI	63004	TOWN OF BOULDER JUNCTION
0.00141410	\$212.89	REG	630616	SCH D OF N. LAKELAND (BOULDER JUNCTION J 1)
0.00182970	\$275.45	REG	433647	UHS D OF LAKELAND (MINOCQUA)
0.00018210	\$27.41	VTAE	001600	NICOLET VTAE DISTRICT

Parcel Total:	\$1,287.65
---------------	------------

File Number Total:	\$1,287.65
--------------------	------------



State of Wisconsin / Department of Natural Resources

Tony Evers , Governor

Adam N Payne , Secretary

5/22/2023

Chapter 70.114 - Aids Payment Worksheet For Tax Year 2022(Payment Year 2023) - Payment Due January 31, 2023

6170 of 7056

FILE NO: NF 752 *	DATE OF PURCHASE: 02/04/1998	GRANTOR: THOMAS PAWLACYK
LEGAL DESCRIPTION: T41 R06-E S03 E1/2 NWSE	PARCEL NO: 14-1	CONTROL NO: 80157

20 \$243,943.40 0.79439906 \$193,788.41

0	\$0.00	STAT	999999	STATE OF WISCONSIN
0.00221260	\$428.78	CNTY	63	VILAS COUNTY
0.00291470	\$564.84	MUNI	63004	TOWN OF BOULDER JUNCTION
0.00182970	\$354.57	REG	433647	UHS D OF LAKELAND (MINOCQUA)
0.00141410	\$274.04	REG	630616	SCH D OF N. LAKELAND (BOULDER JUNCTION J 1)
0.00018210	\$35.28	VTAE	001600	NICOLET VTAE DISTRICT

Parcel Total: \$1,657.51

File Number Total: \$1,657.51

FILE NO: NF 753 *	DATE OF PURCHASE: 02/07/1998	GRANTOR: DONALD CAGLE
LEGAL DESCRIPTION: T42 R06-E S12 PT OF NWNW	PARCEL NO: 6-2 301	CONTROL NO: 80169

6.82 \$21,998.90 0.79439906 \$17,475.91

0	\$0.00	STAT	999999	STATE OF WISCONSIN
0.00221260	\$38.67	CNTY	63	VILAS COUNTY
0.00291470	\$50.94	MUNI	63004	TOWN OF BOULDER JUNCTION
0.00141410	\$24.71	REG	630616	SCH D OF N. LAKELAND (BOULDER JUNCTION J 1)
0.00182970	\$31.97	REG	433647	UHS D OF LAKELAND (MINOCQUA)
0.00018210	\$3.18	VTAE	001600	NICOLET VTAE DISTRICT

Parcel Total: \$149.47

File Number Total: \$149.47



State of Wisconsin / Department of Natural Resources

Tony Evers , Governor

Adam N Payne , Secretary

5/22/2023

Chapter 70.114 - Aids Payment Worksheet For Tax Year 2022(Payment Year 2023) - Payment Due January 31, 2023

6171 of 7056

FILE NO: NF 852 *				DATE OF PURCHASE: 10/18/2007				GRANTOR: JUNG SOON CHADA TRUST			
LEGAL DESCRIPTION: T42 R06-E S13 PT OF NESW				PARCEL NO: 333-033				CONTROL NO: 98009			
0.84	\$45,710.61	0.79439906	\$36,312.47								
				0	\$0.00	STAT	999999	STATE OF WISCONSIN			
				0.00221260	\$80.35	CNTY	63	VILAS COUNTY			
				0.00291470	\$105.84	MUNI	63004	TOWN OF BOULDER JUNCTION			
				0.00141410	\$51.35	REG	630616	SCH D OF N. LAKELAND (BOULDER JUNCTION J 1)			
				0.00182970	\$66.44	REG	433647	UHS D OF LAKELAND (MINOCQUA)			
				0.00018210	\$6.61	VTAE	001600	NICOLET VTAE DISTRICT			
Parcel Total:					\$310.59						

File Number Total:					\$310.59						
--------------------	--	--	--	--	----------	--	--	--	--	--	--

FILE NO: NF 30011 *				DATE OF PURCHASE: 12/22/2008				GRANTOR: Elizabeth C. Ehlert			
LEGAL DESCRIPTION: T42 R06-E S20 PT OF SESW				PARCEL NO: 4-553				CONTROL NO: 102960			
1.36	\$43,892.43	0.79439906	\$34,868.11								
				0	\$0.00	STAT	999999	STATE OF WISCONSIN			
				0.00221260	\$77.15	CNTY	63	VILAS COUNTY			
				0.00291470	\$101.63	MUNI	63004	TOWN OF BOULDER JUNCTION			
				0.00141410	\$49.31	REG	630616	SCH D OF N. LAKELAND (BOULDER JUNCTION J 1)			
				0.00018210	\$6.35	VTAE	001600	NICOLET VTAE DISTRICT			
Parcel Total:					\$234.44						

File Number Total:					\$234.44						
--------------------	--	--	--	--	----------	--	--	--	--	--	--



State of Wisconsin / Department of Natural Resources

Tony Evers , Governor

Adam N Payne , Secretary

5/22/2023

Chapter 70.114 - Aids Payment Worksheet For Tax Year 2022(Payment Year 2023) - Payment Due January 31, 2023

6172 of 7056

FILE NO: NF 30106 *	DATE OF PURCHASE: 04/13/2015	GRANTOR: Robert J. & Darlene J. Kass
---------------------	------------------------------	--------------------------------------

LEGAL DESCRIPTION: T42 R06-E S20 PT OF SESW	PARCEL NO: 4-553-02	CONTROL NO: 131148
---	---------------------	--------------------

3.2	\$28,044.54	0.79439906	\$22,278.55	
-----	-------------	------------	-------------	--

0	\$0.00	STAT	999999	STATE OF WISCONSIN
0.00221260	\$49.29	CNTY	63	VILAS COUNTY
0.00291470	\$64.94	MUNI	63004	TOWN OF BOULDER JUNCTION
0.00141410	\$31.50	REG	630616	SCH D OF N. LAKELAND (BOULDER JUNCTION J 1)
0.00182970	\$40.76	REG	433647	UHS D OF LAKELAND (MINOCQUA)
0.00018210	\$4.06	VTAE	001600	NICOLET VTAE DISTRICT

Parcel Total:	\$190.55
---------------	----------

File Number Total:	\$190.55
--------------------	----------

FILE NO: NF 30108 *	DATE OF PURCHASE: 04/16/2015	GRANTOR: Robert J Kassien, et al
---------------------	------------------------------	----------------------------------

LEGAL DESCRIPTION: T42 R06-E S20 PT OF SESW	PARCEL NO: 004-552	CONTROL NO: 131156
---	--------------------	--------------------

33.9	\$103,203.90	0.79439906	\$81,985.08	
------	--------------	------------	-------------	--

0	\$0.00	STAT	999999	STATE OF WISCONSIN
0.00221260	\$181.40	CNTY	63	VILAS COUNTY
0.00291470	\$238.96	MUNI	63004	TOWN OF BOULDER JUNCTION
0.00182970	\$150.00	REG	433647	UHS D OF LAKELAND (MINOCQUA)
0.00141410	\$115.94	REG	630616	SCH D OF N. LAKELAND (BOULDER JUNCTION J 1)
0.00018210	\$14.93	VTAE	001600	NICOLET VTAE DISTRICT

Parcel Total:	\$701.23
---------------	----------

File Number Total:	\$701.23
--------------------	----------



State of Wisconsin / Department of Natural Resources

Tony Evers , Governor

Adam N Payne , Secretary

5/22/2023

Chapter 70.114 - Aids Payment Worksheet For Tax Year 2022(Payment Year 2023) - Payment Due January 31, 2023

6173 of 7056

FILE NO: NF 30169 *	DATE OF PURCHASE: 08/29/2016	GRANTOR: Rest Lake Apartments, LLC
LEGAL DESCRIPTION: T41 R07-E S31 GOV LOT 5	PARCEL NO: 004-932	CONTROL NO: 132960

42.7 \$570,733.16 0.79439906 \$453,389.89

0	\$0.00	STAT	999999	STATE OF WISCONSIN
0.00221260	\$1,003.18	CNTY	63	VILAS COUNTY
0.00291470	\$1,321.51	MUNI	63004	TOWN OF BOULDER JUNCTION
0.00182970	\$829.55	REG	433647	UHS D OF LAKELAND (MINOCQUA)
0.00141410	\$641.14	REG	630616	SCH D OF N. LAKELAND (BOULDER JUNCTION J 1)
0.00018210	\$82.55	VTAE	001600	NICOLET VTAE DISTRICT

Parcel Total: \$3,877.93

File Number Total: \$3,877.93

Municipality Total: \$30,267.76



State of Wisconsin / Department of Natural Resources

Tony Evers , Governor

Adam N Payne , Secretary

5/22/2023

Chapter 70.114 - Aids Payment Worksheet For Tax Year 2022(Payment Year 2023) - Payment Due January 31, 2023

6174 of 7056

DETAIL FOR TOWN OF CLOVERLAND, VILAS COUNTY

Acres	Est. Adjust. Purch. Price	Level of Assessment	Adjusted Local Value	Net Gen. Tax Rate	Calc. Aid Pay Amount	----- Taxing Jurisdiction -----		
						Type	Code	Description
FILE NO: NF 30291 *			DATE OF PURCHASE: 11/30/2007			GRANTOR: Wisconsin Valley Improvement		
LEGAL DESCRIPTION: T40 R09-E S32 PT GV LT 5					PARCEL NO:		CONTROL NO: 118100	
3	\$2,244.14	0.68958999	\$1,547.53					
				0	\$0.00	STAT	999999	STATE OF WISCONSIN
				0.00247840	\$3.84	CNTY	63	VILAS COUNTY
				0.00194090	\$3.00	MUNI	63006	TOWN OF CLOVERLAND
				0.00606430	\$9.38	REG	631526	SCH D OF NORTHLAND PINES (EAGLE RIVER)
				0.00020270	\$0.31	VTAE	001600	NICOLET VTAE DISTRICT
Parcel Total:					\$16.53			
LEGAL DESCRIPTION: T40 R09-E S32 PT GV LT 6					PARCEL NO:		CONTROL NO: 118101	
7	\$5,236.31	0.68958999	\$3,610.91					
				0	\$0.00	STAT	999999	STATE OF WISCONSIN
				0.00247840	\$8.95	CNTY	63	VILAS COUNTY
				0.00194090	\$7.01	MUNI	63006	TOWN OF CLOVERLAND
				0.00606430	\$21.90	REG	631526	SCH D OF NORTHLAND PINES (EAGLE RIVER)
				0.00020270	\$0.73	VTAE	001600	NICOLET VTAE DISTRICT
Parcel Total:					\$38.59			
File Number Total:					\$55.12			
Municipality Total:					\$55.12			



State of Wisconsin / Department of Natural Resources

Tony Evers , Governor

Adam N Payne , Secretary

5/22/2023

Chapter 70.114 - Aids Payment Worksheet For Tax Year 2022(Payment Year 2023) - Payment Due January 31, 2023

6175 of 7056

DETAIL FOR TOWN OF CONOVER, VILAS COUNTY

Acres	Est. Adjust. Purch. Price	Level of Assessment	Adjusted Local Value	Net Gen. Tax Rate	Calc. Aid Pay Amount	----- Taxing Jurisdiction -----		
						Type	Code	Description
FILE NO: NA 895 *		DATE OF PURCHASE: 12/13/2006			GRANTOR: BOARD OF COMMISSIONERS (BCPL)			
LEGAL DESCRIPTION: T42 R10-E S23 NWNE				PARCEL NO: 008-2042		CONTROL NO: 95246		
40	\$62,154.28	1.01038944	\$62,800.03					
				0	\$0.00	STAT	999999	STATE OF WISCONSIN
				0.00169390	\$106.38	CNTY	63	VILAS COUNTY
				0.00271420	\$170.45	MUNI	63008	TOWN OF CONOVER
				0.00414470	\$260.29	REG	631526	SCH D OF NORTHLAND PINES (EAGLE RIVER)
				0.00013860	\$8.70	VTAE	001600	NICOLET VTAE DISTRICT
Parcel Total:					\$545.82			

LEGAL DESCRIPTION: T42 R10-E S23 SWSE				PARCEL NO: 008-2050		CONTROL NO: 95247		
40	\$62,154.28	1.01038944	\$62,800.03					
				0	\$0.00	STAT	999999	STATE OF WISCONSIN
				0.00169390	\$106.38	CNTY	63	VILAS COUNTY
				0.00271420	\$170.45	MUNI	63008	TOWN OF CONOVER
				0.00414470	\$260.29	REG	631526	SCH D OF NORTHLAND PINES (EAGLE RIVER)
				0.00013860	\$8.70	VTAE	001600	NICOLET VTAE DISTRICT
Parcel Total:					\$545.82			



State of Wisconsin / Department of Natural Resources

Tony Evers , Governor

Adam N Payne , Secretary

5/22/2023

Chapter 70.114 - Aids Payment Worksheet For Tax Year 2022(Payment Year 2023) - Payment Due January 31, 2023

6176 of 7056

LEGAL DESCRIPTION: T42 R10-E S23 SESE				PARCEL NO: 008-2072				CONTROL NO: 95248	
40	\$62,154.28	1.01038944	\$62,800.03						
				0	\$0.00	STAT	999999	STATE OF WISCONSIN	
				0.00169390	\$106.38	CNTY	63	VILAS COUNTY	
				0.00271420	\$170.45	MUNI	63008	TOWN OF CONOVER	
				0.00414470	\$260.29	REG	631526	SCH D OF NORTHLAND PINES (EAGLE RIVER)	
				0.00013860	\$8.70	VTAE	001600	NICOLET VTAE DISTRICT	
				Parcel Total:	\$545.82				

LEGAL DESCRIPTION: T42 R10-E S26 NENW				PARCEL NO: 095249				CONTROL NO: 95249	
40	\$62,154.28	1.01038944	\$62,800.03						
				0	\$0.00	STAT	999999	STATE OF WISCONSIN	
				0.00169390	\$106.38	CNTY	63	VILAS COUNTY	
				0.00271420	\$170.45	MUNI	63008	TOWN OF CONOVER	
				0.00414470	\$260.29	REG	631526	SCH D OF NORTHLAND PINES (EAGLE RIVER)	
				0.00013860	\$8.70	VTAE	001600	NICOLET VTAE DISTRICT	
				Parcel Total:	\$545.82				

LEGAL DESCRIPTION: T42 R10-E S26 NWNE				PARCEL NO: 095250				CONTROL NO: 95250	
40	\$62,154.28	1.01038944	\$62,800.03						
				0	\$0.00	STAT	999999	STATE OF WISCONSIN	
				0.00169390	\$106.38	CNTY	63	VILAS COUNTY	
				0.00271420	\$170.45	MUNI	63008	TOWN OF CONOVER	
				0.00414470	\$260.29	REG	631526	SCH D OF NORTHLAND PINES (EAGLE RIVER)	
				0.00013860	\$8.70	VTAE	001600	NICOLET VTAE DISTRICT	
				Parcel Total:	\$545.82				



State of Wisconsin / Department of Natural Resources

Tony Evers , Governor

Adam N Payne , Secretary

5/22/2023

Chapter 70.114 - Aids Payment Worksheet For Tax Year 2022(Payment Year 2023) - Payment Due January 31, 2023

6177 of 7056

LEGAL DESCRIPTION: T42 R10-E S26 NENE				PARCEL NO: 095251	CONTROL NO: 95251			
40	\$62,154.28	1.01038944	\$62,800.03					
				0	\$0.00	STAT	999999	STATE OF WISCONSIN
				0.00169390	\$106.38	CNTY	63	VILAS COUNTY
				0.00271420	\$170.45	MUNI	63008	TOWN OF CONOVER
				0.00414470	\$260.29	REG	631526	SCH D OF NORTHLAND PINES (EAGLE RIVER)
				0.00013860	\$8.70	VTAE	001600	NICOLET VTAE DISTRICT
Parcel Total:					\$545.82			

LEGAL DESCRIPTION: T42 R10-E S26 SENE				PARCEL NO: 095252	CONTROL NO: 95252			
40	\$62,154.28	1.01038944	\$62,800.03					
				0	\$0.00	STAT	999999	STATE OF WISCONSIN
				0.00169390	\$106.38	CNTY	63	VILAS COUNTY
				0.00271420	\$170.45	MUNI	63008	TOWN OF CONOVER
				0.00414470	\$260.29	REG	631526	SCH D OF NORTHLAND PINES (EAGLE RIVER)
				0.00013860	\$8.70	VTAE	001600	NICOLET VTAE DISTRICT
Parcel Total:					\$545.82			

LEGAL DESCRIPTION: T42 R10-E S26 NWSE				PARCEL NO: 095253	CONTROL NO: 95253			
40	\$62,154.28	1.01038944	\$62,800.03					
				0	\$0.00	STAT	999999	STATE OF WISCONSIN
				0.00169390	\$106.38	CNTY	63	VILAS COUNTY
				0.00271420	\$170.45	MUNI	63008	TOWN OF CONOVER
				0.00414470	\$260.29	REG	631526	SCH D OF NORTHLAND PINES (EAGLE RIVER)
				0.00013860	\$8.70	VTAE	001600	NICOLET VTAE DISTRICT
Parcel Total:					\$545.82			



State of Wisconsin / Department of Natural Resources

Tony Evers , Governor

Adam N Payne , Secretary

5/22/2023

Chapter 70.114 - Aids Payment Worksheet For Tax Year 2022(Payment Year 2023) - Payment Due January 31, 2023

6178 of 7056

LEGAL DESCRIPTION: T42 R10-E S26 NESW	PARCEL NO: 095254	CONTROL NO: 95254
---------------------------------------	-------------------	-------------------

40	\$62,154.28	1.01038944	\$62,800.03	
----	-------------	------------	-------------	--

0	\$0.00	STAT	999999	STATE OF WISCONSIN
0.00169390	\$106.38	CNTY	63	VILAS COUNTY
0.00271420	\$170.45	MUNI	63008	TOWN OF CONOVER
0.00414470	\$260.29	REG	631526	SCH D OF NORTHLAND PINES (EAGLE RIVER)
0.00013860	\$8.70	VTAE	001600	NICOLET VTAE DISTRICT

Parcel Total:	\$545.82
---------------	----------

LEGAL DESCRIPTION: T42 R10-E S26 SESW	PARCEL NO: 095255	CONTROL NO: 95255
---------------------------------------	-------------------	-------------------

40	\$62,154.28	1.01038944	\$62,800.03	
----	-------------	------------	-------------	--

0	\$0.00	STAT	999999	STATE OF WISCONSIN
0.00169390	\$106.38	CNTY	63	VILAS COUNTY
0.00271420	\$170.45	MUNI	63008	TOWN OF CONOVER
0.00414470	\$260.29	REG	631526	SCH D OF NORTHLAND PINES (EAGLE RIVER)
0.00013860	\$8.70	VTAE	001600	NICOLET VTAE DISTRICT

Parcel Total:	\$545.82
---------------	----------

File Number Total:	\$5,458.20
--------------------	------------



State of Wisconsin / Department of Natural Resources

Tony Evers , Governor

Adam N Payne , Secretary

5/22/2023

Chapter 70.114 - Aids Payment Worksheet For Tax Year 2022(Payment Year 2023) - Payment Due January 31, 2023

6179 of 7056

FILE NO: NA 20035 *				DATE OF PURCHASE: 03/18/2010				GRANTOR: Board of Commissioners of Pu			
LEGAL DESCRIPTION: T41 R09-E S10 NESE				PARCEL NO:				CONTROL NO: 113460			
40	\$105,696.90	1.01038944	\$106,795.03								
				0	\$0.00	STAT	999999	STATE OF WISCONSIN			
				0.00169390	\$180.90	CNTY	63	VILAS COUNTY			
				0.00271420	\$289.86	MUNI	63008	TOWN OF CONOVER			
				0.00414470	\$442.63	REG	631526	SCH D OF NORTHLAND PINES (EAGLE RIVER)			
				0.00013860	\$14.80	VTAE	001600	NICOLET VTAE DISTRICT			
Parcel Total:					\$928.19						

LEGAL DESCRIPTION: T41 R09-E S10 SESE				PARCEL NO:				CONTROL NO: 113461			
40	\$105,696.90	1.01038944	\$106,795.03								
				0	\$0.00	STAT	999999	STATE OF WISCONSIN			
				0.00169390	\$180.90	CNTY	63	VILAS COUNTY			
				0.00271420	\$289.86	MUNI	63008	TOWN OF CONOVER			
				0.00414470	\$442.63	REG	631526	SCH D OF NORTHLAND PINES (EAGLE RIVER)			
				0.00013860	\$14.80	VTAE	001600	NICOLET VTAE DISTRICT			
Parcel Total:					\$928.19						



State of Wisconsin / Department of Natural Resources

Tony Evers , Governor

Adam N Payne , Secretary

5/22/2023

Chapter 70.114 - Aids Payment Worksheet For Tax Year 2022(Payment Year 2023) - Payment Due January 31, 2023

6180 of 7056

LEGAL DESCRIPTION: T41 R09-E S11 SENW				PARCEL NO:		CONTROL NO: 113462	
40	\$105,696.90	1.01038944	\$106,795.03				
				0	\$0.00	STAT	999999 STATE OF WISCONSIN
				0.00169390	\$180.90	CNTY	63 VILAS COUNTY
				0.00271420	\$289.86	MUNI	63008 TOWN OF CONOVER
				0.00414470	\$442.63	REG	631526 SCH D OF NORTHLAND PINES (EAGLE RIVER)
				0.00013860	\$14.80	VTAE	001600 NICOLET VTAE DISTRICT
Parcel Total:					\$928.19		
File Number Total:					\$2,784.57		
Municipality Total:					\$8,242.77		



State of Wisconsin / Department of Natural Resources

Tony Evers , Governor

Adam N Payne , Secretary

5/22/2023

Chapter 70.114 - Aids Payment Worksheet For Tax Year 2022(Payment Year 2023) - Payment Due January 31, 2023

6181 of 7056

DETAIL FOR TOWN OF LAND O LAKES, VILAS COUNTY

Acres	Est. Adjust. Purch. Price	Level of Assessment	Adjusted Local Value	Net Gen. Tax Rate	Calc. Aid Pay Amount	----- Taxing Jurisdiction -----		
						Type	Code	Description
FILE NO: NF 747 *			DATE OF PURCHASE: 07/25/1997			GRANTOR: SHEPHERD OF BAY LUTHERAN CHU		
LEGAL DESCRIPTION: T42 R08-E S02 SESE				PARCEL NO: QQ 16		CONTROL NO: 78903		
40	\$80,713.38	0.85019589	\$68,622.18					
				0	\$0.00	STAT	999999	STATE OF WISCONSIN
				0.002051	\$140.74	CNTY	63	VILAS COUNTY
				0.00189770	\$130.23	MUNI	63012	TOWN OF LAND O LAKES
				0.00501850	\$344.38	REG	631526	SCH D OF NORTHLAND PINES (EAGLE RIVER)
				0.00016780	\$11.51	VTAE	001600	NICOLET VTAE DISTRICT
Parcel Total:					\$626.86			

File Number Total: \$626.86

FILE NO: NF 30025 *			DATE OF PURCHASE: 08/31/2009			GRANTOR: Hovel Revocable Trust, 11/2/		
LEGAL DESCRIPTION: T43 R08-E S22 SWSE				PARCEL NO: 12-313-01		CONTROL NO: 108440		
40	\$78,592.06	0.85019589	\$66,818.65					
				0	\$0.00	STAT	999999	STATE OF WISCONSIN
				0.002051	\$137.05	CNTY	63	VILAS COUNTY
				0.00189770	\$126.80	MUNI	63012	TOWN OF LAND O LAKES
				0.00501850	\$335.33	REG	631526	SCH D OF NORTHLAND PINES (EAGLE RIVER)
				0.00016780	\$11.21	VTAE	001600	NICOLET VTAE DISTRICT
Parcel Total:					\$610.39			



State of Wisconsin / Department of Natural Resources

Tony Evers , Governor

Adam N Payne , Secretary

5/22/2023

Chapter 70.114 - Aids Payment Worksheet For Tax Year 2022(Payment Year 2023) - Payment Due January 31, 2023

6182 of 7056

LEGAL DESCRIPTION: T43 R08-E S22 NWSE				PARCEL NO: 12-313				CONTROL NO: 108441	
40	\$78,592.06	0.85019589	\$66,818.65						
				0	\$0.00	STAT	999999	STATE OF WISCONSIN	
				0.002051	\$137.05	CNTY	63	VILAS COUNTY	
				0.00189770	\$126.80	MUNI	63012	TOWN OF LAND O LAKES	
				0.00501850	\$335.33	REG	631526	SCH D OF NORTHLAND PINES (EAGLE RIVER)	
				0.00016780	\$11.21	VTAE	001600	NICOLET VTAE DISTRICT	
Parcel Total:					\$610.39				

LEGAL DESCRIPTION: T43 R08-E S22 NESW				PARCEL NO: 12-311				CONTROL NO: 108442	
40	\$78,592.06	0.85019589	\$66,818.65						
				0	\$0.00	STAT	999999	STATE OF WISCONSIN	
				0.002051	\$137.05	CNTY	63	VILAS COUNTY	
				0.00189770	\$126.80	MUNI	63012	TOWN OF LAND O LAKES	
				0.00501850	\$335.33	REG	631526	SCH D OF NORTHLAND PINES (EAGLE RIVER)	
				0.00016780	\$11.21	VTAE	001600	NICOLET VTAE DISTRICT	
Parcel Total:					\$610.39				

LEGAL DESCRIPTION: T43 R08-E S22 NWSW				PARCEL NO: 12-311-01				CONTROL NO: 108443	
40	\$78,592.06	0.85019589	\$66,818.65						
				0	\$0.00	STAT	999999	STATE OF WISCONSIN	
				0.002051	\$137.05	CNTY	63	VILAS COUNTY	
				0.00189770	\$126.80	MUNI	63012	TOWN OF LAND O LAKES	
				0.00501850	\$335.33	REG	631526	SCH D OF NORTHLAND PINES (EAGLE RIVER)	
				0.00016780	\$11.21	VTAE	001600	NICOLET VTAE DISTRICT	
Parcel Total:					\$610.39				



State of Wisconsin / Department of Natural Resources

Tony Evers , Governor

Adam N Payne , Secretary

5/22/2023

Chapter 70.114 - Aids Payment Worksheet For Tax Year 2022(Payment Year 2023) - Payment Due January 31, 2023

6183 of 7056

LEGAL DESCRIPTION: T43 R08-E S22 SWSW	PARCEL NO: 12-311-02	CONTROL NO: 108444
---------------------------------------	----------------------	--------------------

40	\$78,592.06	0.85019589	\$66,818.65	
----	-------------	------------	-------------	--

0	\$0.00	STAT	999999	STATE OF WISCONSIN
0.002051	\$137.05	CNTY	63	VILAS COUNTY
0.00189770	\$126.80	MUNI	63012	TOWN OF LAND O LAKES
0.00501850	\$335.33	REG	631526	SCH D OF NORTHLAND PINES (EAGLE RIVER)
0.00016780	\$11.21	VTAE	001600	NICOLET VTAE DISTRICT

Parcel Total:	\$610.39
---------------	----------

LEGAL DESCRIPTION: T43 R08-E S22 SESW	PARCEL NO: 12-311-03	CONTROL NO: 108445
---------------------------------------	----------------------	--------------------

40	\$78,592.06	0.85019589	\$66,818.65	
----	-------------	------------	-------------	--

0	\$0.00	STAT	999999	STATE OF WISCONSIN
0.002051	\$137.05	CNTY	63	VILAS COUNTY
0.00189770	\$126.80	MUNI	63012	TOWN OF LAND O LAKES
0.00501850	\$335.33	REG	631526	SCH D OF NORTHLAND PINES (EAGLE RIVER)
0.00016780	\$11.21	VTAE	001600	NICOLET VTAE DISTRICT

Parcel Total:	\$610.39
---------------	----------

LEGAL DESCRIPTION: T43 R08-E S28 NENE	PARCEL NO: 12-452	CONTROL NO: 108446
---------------------------------------	-------------------	--------------------

40	\$78,592.06	0.85019589	\$66,818.65	
----	-------------	------------	-------------	--

0	\$0.00	STAT	999999	STATE OF WISCONSIN
0.002051	\$137.05	CNTY	63	VILAS COUNTY
0.00189770	\$126.80	MUNI	63012	TOWN OF LAND O LAKES
0.00501850	\$335.33	REG	631526	SCH D OF NORTHLAND PINES (EAGLE RIVER)
0.00016780	\$11.21	VTAE	001600	NICOLET VTAE DISTRICT

Parcel Total:	\$610.39
---------------	----------



State of Wisconsin / Department of Natural Resources

Tony Evers , Governor

Adam N Payne , Secretary

5/22/2023

Chapter 70.114 - Aids Payment Worksheet For Tax Year 2022(Payment Year 2023) - Payment Due January 31, 2023

6184 of 7056

LEGAL DESCRIPTION: T43 R08-E S28 NWNE	PARCEL NO: 12-452-01	CONTROL NO: 108447
---------------------------------------	----------------------	--------------------

40 \$78,592.06 0.85019589 \$66,818.65

0 \$0.00 STAT 999999 STATE OF WISCONSIN

0.002051 \$137.05 CNTY 63 VILAS COUNTY

0.00189770 \$126.80 MUNI 63012 TOWN OF LAND O LAKES

0.00501850 \$335.33 REG 631526 SCH D OF NORTHLAND PINES (EAGLE RIVER)

0.00016780 \$11.21 VTAE 001600 NICOLET VTAE DISTRICT

Parcel Total: \$610.39

LEGAL DESCRIPTION: T43 R08-E S28 SWNE	PARCEL NO: 12-452-02	CONTROL NO: 108448
---------------------------------------	----------------------	--------------------

40 \$78,592.06 0.85019589 \$66,818.65

0 \$0.00 STAT 999999 STATE OF WISCONSIN

0.002051 \$137.05 CNTY 63 VILAS COUNTY

0.00189770 \$126.80 MUNI 63012 TOWN OF LAND O LAKES

0.00501850 \$335.33 REG 631526 SCH D OF NORTHLAND PINES (EAGLE RIVER)

0.00016780 \$11.21 VTAE 001600 NICOLET VTAE DISTRICT

Parcel Total: \$610.39

LEGAL DESCRIPTION: T43 R08-E S28 PT OF SENE	PARCEL NO: 12-452-03	CONTROL NO: 108449
---	----------------------	--------------------

37.91 \$74,485.62 0.85019589 \$63,327.37

0 \$0.00 STAT 999999 STATE OF WISCONSIN

0.002051 \$129.88 CNTY 63 VILAS COUNTY

0.00189770 \$120.18 MUNI 63012 TOWN OF LAND O LAKES

0.00501850 \$317.81 REG 631526 SCH D OF NORTHLAND PINES (EAGLE RIVER)

0.00016780 \$10.63 VTAE 001600 NICOLET VTAE DISTRICT

Parcel Total: \$578.50



State of Wisconsin / Department of Natural Resources

Tony Evers , Governor

Adam N Payne , Secretary

5/22/2023

Chapter 70.114 - Aids Payment Worksheet For Tax Year 2022(Payment Year 2023) - Payment Due January 31, 2023

6185 of 7056

LEGAL DESCRIPTION: T43 R08-E S28 NENW				PARCEL NO: 12-453				CONTROL NO: 108450	
40	\$78,592.06	0.85019589	\$66,818.65						
				0	\$0.00	STAT	999999	STATE OF WISCONSIN	
				0.002051	\$137.05	CNTY	63	VILAS COUNTY	
				0.00189770	\$126.80	MUNI	63012	TOWN OF LAND O LAKES	
				0.00501850	\$335.33	REG	631526	SCH D OF NORTHLAND PINES (EAGLE RIVER)	
				0.00016780	\$11.21	VTAE	001600	NICOLET VTAE DISTRICT	
Parcel Total:					\$610.39				

LEGAL DESCRIPTION: T43 R08-E S28 SENW				PARCEL NO: 12-455				CONTROL NO: 108451	
40	\$78,592.06	0.85019589	\$66,818.65						
				0	\$0.00	STAT	999999	STATE OF WISCONSIN	
				0.002051	\$137.05	CNTY	63	VILAS COUNTY	
				0.00189770	\$126.80	MUNI	63012	TOWN OF LAND O LAKES	
				0.00501850	\$335.33	REG	631526	SCH D OF NORTHLAND PINES (EAGLE RIVER)	
				0.00016780	\$11.21	VTAE	001600	NICOLET VTAE DISTRICT	
Parcel Total:					\$610.39				

LEGAL DESCRIPTION: T43 R08-E S28 PT OF NESE				PARCEL NO: 12-460-01				CONTROL NO: 108452	
34.68	\$68,139.32	0.85019589	\$57,931.77						
				0	\$0.00	STAT	999999	STATE OF WISCONSIN	
				0.002051	\$118.82	CNTY	63	VILAS COUNTY	
				0.00189770	\$109.94	MUNI	63012	TOWN OF LAND O LAKES	
				0.00501850	\$290.73	REG	631526	SCH D OF NORTHLAND PINES (EAGLE RIVER)	
				0.00016780	\$9.72	VTAE	001600	NICOLET VTAE DISTRICT	
Parcel Total:					\$529.21				



State of Wisconsin / Department of Natural Resources

Tony Evers , Governor

Adam N Payne , Secretary

5/22/2023

Chapter 70.114 - Aids Payment Worksheet For Tax Year 2022(Payment Year 2023) - Payment Due January 31, 2023

6186 of 7056

LEGAL DESCRIPTION: T43 R08-E S28 PT OF NWSE				PARCEL NO: 12-460-02				CONTROL NO: 108453	
33.67	\$66,154.87	0.85019589	\$56,244.60						
				0	\$0.00	STAT	999999	STATE OF WISCONSIN	
				0.002051	\$115.36	CNTY	63	VILAS COUNTY	
				0.00189770	\$106.74	MUNI	63012	TOWN OF LAND O LAKES	
				0.00501850	\$282.26	REG	631526	SCH D OF NORTHLAND PINES (EAGLE RIVER)	
				0.00016780	\$9.44	VTAE	001600	NICOLET VTAE DISTRICT	
				Parcel Total:	\$513.80				

LEGAL DESCRIPTION: T43 R08-E S28 SWSE				PARCEL NO: 12-460-03				CONTROL NO: 108454	
40	\$78,592.06	0.85019589	\$66,818.65						
				0	\$0.00	STAT	999999	STATE OF WISCONSIN	
				0.002051	\$137.05	CNTY	63	VILAS COUNTY	
				0.00189770	\$126.80	MUNI	63012	TOWN OF LAND O LAKES	
				0.00501850	\$335.33	REG	631526	SCH D OF NORTHLAND PINES (EAGLE RIVER)	
				0.00016780	\$11.21	VTAE	001600	NICOLET VTAE DISTRICT	
				Parcel Total:	\$610.39				

LEGAL DESCRIPTION: T43 R08-E S28 SESE				PARCEL NO: 12-460-04				CONTROL NO: 108455	
40	\$78,592.06	0.85019589	\$66,818.65						
				0	\$0.00	STAT	999999	STATE OF WISCONSIN	
				0.002051	\$137.05	CNTY	63	VILAS COUNTY	
				0.00189770	\$126.80	MUNI	63012	TOWN OF LAND O LAKES	
				0.00501850	\$335.33	REG	631526	SCH D OF NORTHLAND PINES (EAGLE RIVER)	
				0.00016780	\$11.21	VTAE	001600	NICOLET VTAE DISTRICT	
				Parcel Total:	\$610.39				



State of Wisconsin / Department of Natural Resources

Tony Evers , Governor

Adam N Payne , Secretary

5/22/2023

Chapter 70.114 - Aids Payment Worksheet For Tax Year 2022(Payment Year 2023) - Payment Due January 31, 2023

6187 of 7056

LEGAL DESCRIPTION: T43 R08-E S28 PT OF NESW				PARCEL NO: 12-456				CONTROL NO: 108457	
34.93	\$68,630.52	0.85019589	\$58,349.39						
				0	\$0.00	STAT	999999	STATE OF WISCONSIN	
				0.002051	\$119.68	CNTY	63	VILAS COUNTY	
				0.00189770	\$110.73	MUNI	63012	TOWN OF LAND O LAKES	
				0.00501850	\$292.82	REG	631526	SCH D OF NORTHLAND PINES (EAGLE RIVER)	
				0.00016780	\$9.79	VTAE	001600	NICOLET VTAE DISTRICT	
Parcel Total:					\$533.02				

LEGAL DESCRIPTION: T43 R08-E S28 PT OF SESW				PARCEL NO: 12-460				CONTROL NO: 108459	
38.51	\$75,664.51	0.85019589	\$64,329.66						
				0	\$0.00	STAT	999999	STATE OF WISCONSIN	
				0.002051	\$131.94	CNTY	63	VILAS COUNTY	
				0.00189770	\$122.08	MUNI	63012	TOWN OF LAND O LAKES	
				0.00501850	\$322.84	REG	631526	SCH D OF NORTHLAND PINES (EAGLE RIVER)	
				0.00016780	\$10.79	VTAE	001600	NICOLET VTAE DISTRICT	
Parcel Total:					\$587.65				

LEGAL DESCRIPTION: T43 R08-E S27 PT OF NENE				PARCEL NO: 12-435				CONTROL NO: 108461	
34.75	\$68,276.85	0.85019589	\$58,048.70						
				0	\$0.00	STAT	999999	STATE OF WISCONSIN	
				0.002051	\$119.06	CNTY	63	VILAS COUNTY	
				0.00189770	\$110.16	MUNI	63012	TOWN OF LAND O LAKES	
				0.00501850	\$291.31	REG	631526	SCH D OF NORTHLAND PINES (EAGLE RIVER)	
				0.00016780	\$9.74	VTAE	001600	NICOLET VTAE DISTRICT	
Parcel Total:					\$530.27				



State of Wisconsin / Department of Natural Resources

Tony Evers , Governor

Adam N Payne , Secretary

5/22/2023

Chapter 70.114 - Aids Payment Worksheet For Tax Year 2022(Payment Year 2023) - Payment Due January 31, 2023

6188 of 7056

LEGAL DESCRIPTION: T43 R08-E S27 PT OF NWNE	PARCEL NO: 12-436	CONTROL NO: 108462
---	-------------------	--------------------

33.25	\$65,329.65	0.85019589	\$55,543.00
-------	-------------	------------	-------------

0	\$0.00	STAT	999999	STATE OF WISCONSIN
0.002051	\$113.92	CNTY	63	VILAS COUNTY
0.00189770	\$105.41	MUNI	63012	TOWN OF LAND O LAKES
0.00501850	\$278.74	REG	631526	SCH D OF NORTHLAND PINES (EAGLE RIVER)
0.00016780	\$9.32	VTAE	001600	NICOLET VTAE DISTRICT

Parcel Total:	\$507.39
---------------	----------

LEGAL DESCRIPTION: T43 R08-E S27 PT OF SWNE	PARCEL NO: 12-437	CONTROL NO: 108464
---	-------------------	--------------------

39.85	\$78,297.35	0.85019589	\$66,568.08
-------	-------------	------------	-------------

0	\$0.00	STAT	999999	STATE OF WISCONSIN
0.002051	\$136.53	CNTY	63	VILAS COUNTY
0.00189770	\$126.33	MUNI	63012	TOWN OF LAND O LAKES
0.00501850	\$334.07	REG	631526	SCH D OF NORTHLAND PINES (EAGLE RIVER)
0.00016780	\$11.17	VTAE	001600	NICOLET VTAE DISTRICT

Parcel Total:	\$608.10
---------------	----------

LEGAL DESCRIPTION: T43 R08-E S27 SENE	PARCEL NO: 12-438	CONTROL NO: 108465
---------------------------------------	-------------------	--------------------

40	\$78,592.06	0.85019589	\$66,818.65
----	-------------	------------	-------------

0	\$0.00	STAT	999999	STATE OF WISCONSIN
0.002051	\$137.05	CNTY	63	VILAS COUNTY
0.00189770	\$126.80	MUNI	63012	TOWN OF LAND O LAKES
0.00501850	\$335.33	REG	631526	SCH D OF NORTHLAND PINES (EAGLE RIVER)
0.00016780	\$11.21	VTAE	001600	NICOLET VTAE DISTRICT

Parcel Total:	\$610.39
---------------	----------



State of Wisconsin / Department of Natural Resources

Tony Evers , Governor

Adam N Payne , Secretary

5/22/2023

Chapter 70.114 - Aids Payment Worksheet For Tax Year 2022(Payment Year 2023) - Payment Due January 31, 2023

6189 of 7056

LEGAL DESCRIPTION: T43 R08-E S27 PT OF NENW				PARCEL NO: 12-439				CONTROL NO: 108466	
39.21	\$77,039.86	0.85019589	\$65,498.98						
				0	\$0.00	STAT	999999	STATE OF WISCONSIN	
				0.002051	\$134.34	CNTY	63	VILAS COUNTY	
				0.00189770	\$124.30	MUNI	63012	TOWN OF LAND O LAKES	
				0.00501850	\$328.70	REG	631526	SCH D OF NORTHLAND PINES (EAGLE RIVER)	
				0.00016780	\$10.99	VTAE	001600	NICOLET VTAE DISTRICT	
Parcel Total:					\$598.33				

LEGAL DESCRIPTION: T43 R08-E S27 NWNW				PARCEL NO: 12-440				CONTROL NO: 108467	
40	\$78,592.06	0.85019589	\$66,818.65						
				0	\$0.00	STAT	999999	STATE OF WISCONSIN	
				0.002051	\$137.05	CNTY	63	VILAS COUNTY	
				0.00189770	\$126.80	MUNI	63012	TOWN OF LAND O LAKES	
				0.00501850	\$335.33	REG	631526	SCH D OF NORTHLAND PINES (EAGLE RIVER)	
				0.00016780	\$11.21	VTAE	001600	NICOLET VTAE DISTRICT	
Parcel Total:					\$610.39				

LEGAL DESCRIPTION: T43 R08-E S27 PT OF SWNW				PARCEL NO: 12-441				CONTROL NO: 108468	
14.45	\$28,391.38	0.85019589	\$24,138.23						
				0	\$0.00	STAT	999999	STATE OF WISCONSIN	
				0.002051	\$49.51	CNTY	63	VILAS COUNTY	
				0.00189770	\$45.81	MUNI	63012	TOWN OF LAND O LAKES	
				0.00501850	\$121.14	REG	631526	SCH D OF NORTHLAND PINES (EAGLE RIVER)	
				0.00016780	\$4.05	VTAE	001600	NICOLET VTAE DISTRICT	
Parcel Total:					\$220.51				



State of Wisconsin / Department of Natural Resources

Tony Evers , Governor

Adam N Payne , Secretary

5/22/2023

Chapter 70.114 - Aids Payment Worksheet For Tax Year 2022(Payment Year 2023) - Payment Due January 31, 2023

6190 of 7056

LEGAL DESCRIPTION: T43 R08-E S27 PT OF SENW				PARCEL NO: 12-442	CONTROL NO: 108469			
1.81	\$3,556.29	0.85019589	\$3,023.54					
				0	\$0.00	STAT	999999	STATE OF WISCONSIN
				0.002051	\$6.20	CNTY	63	VILAS COUNTY
				0.00189770	\$5.74	MUNI	63012	TOWN OF LAND O LAKES
				0.00501850	\$15.17	REG	631526	SCH D OF NORTHLAND PINES (EAGLE RIVER)
				0.00016780	\$0.51	VTAE	001600	NICOLET VTAE DISTRICT
Parcel Total:					\$27.62			

LEGAL DESCRIPTION: T43 R08-E S27 NESE				PARCEL NO: 12-447	CONTROL NO: 108470			
40	\$78,592.06	0.85019589	\$66,818.65					
				0	\$0.00	STAT	999999	STATE OF WISCONSIN
				0.002051	\$137.05	CNTY	63	VILAS COUNTY
				0.00189770	\$126.80	MUNI	63012	TOWN OF LAND O LAKES
				0.00501850	\$335.33	REG	631526	SCH D OF NORTHLAND PINES (EAGLE RIVER)
				0.00016780	\$11.21	VTAE	001600	NICOLET VTAE DISTRICT
Parcel Total:					\$610.39			

LEGAL DESCRIPTION: T43 R08-E S27 NWSE				PARCEL NO: 12-448	CONTROL NO: 108471			
40	\$78,592.06	0.85019589	\$66,818.65					
				0	\$0.00	STAT	999999	STATE OF WISCONSIN
				0.002051	\$137.05	CNTY	63	VILAS COUNTY
				0.00189770	\$126.80	MUNI	63012	TOWN OF LAND O LAKES
				0.00501850	\$335.33	REG	631526	SCH D OF NORTHLAND PINES (EAGLE RIVER)
				0.00016780	\$11.21	VTAE	001600	NICOLET VTAE DISTRICT
Parcel Total:					\$610.39			



State of Wisconsin / Department of Natural Resources

Tony Evers , Governor

Adam N Payne , Secretary

5/22/2023

Chapter 70.114 - Aids Payment Worksheet For Tax Year 2022(Payment Year 2023) - Payment Due January 31, 2023

6191 of 7056

LEGAL DESCRIPTION: T43 R08-E S27 SWSE	PARCEL NO: 12-449	CONTROL NO: 108472
---------------------------------------	-------------------	--------------------

40	\$78,592.06	0.85019589	\$66,818.65	
----	-------------	------------	-------------	--

0	\$0.00	STAT	999999	STATE OF WISCONSIN
---	--------	------	--------	--------------------

0.002051	\$137.05	CNTY	63	VILAS COUNTY
----------	----------	------	----	--------------

0.00189770	\$126.80	MUNI	63012	TOWN OF LAND O LAKES
------------	----------	------	-------	----------------------

0.00501850	\$335.33	REG	631526	SCH D OF NORTHLAND PINES (EAGLE RIVER)
------------	----------	-----	--------	--

0.00016780	\$11.21	VTAE	001600	NICOLET VTAE DISTRICT
------------	---------	------	--------	-----------------------

Parcel Total:	\$610.39	
---------------	----------	--

LEGAL DESCRIPTION: T43 R08-E S27 SESE	PARCEL NO: 12-450	CONTROL NO: 108473
---------------------------------------	-------------------	--------------------

40	\$78,592.06	0.85019589	\$66,818.65	
----	-------------	------------	-------------	--

0	\$0.00	STAT	999999	STATE OF WISCONSIN
---	--------	------	--------	--------------------

0.002051	\$137.05	CNTY	63	VILAS COUNTY
----------	----------	------	----	--------------

0.00189770	\$126.80	MUNI	63012	TOWN OF LAND O LAKES
------------	----------	------	-------	----------------------

0.00501850	\$335.33	REG	631526	SCH D OF NORTHLAND PINES (EAGLE RIVER)
------------	----------	-----	--------	--

0.00016780	\$11.21	VTAE	001600	NICOLET VTAE DISTRICT
------------	---------	------	--------	-----------------------

Parcel Total:	\$610.39	
---------------	----------	--

File Number Total:	\$16,831.81	
--------------------	-------------	--



State of Wisconsin / Department of Natural Resources

Tony Evers , Governor

Adam N Payne , Secretary

5/22/2023

Chapter 70.114 - Aids Payment Worksheet For Tax Year 2022(Payment Year 2023) - Payment Due January 31, 2023

6192 of 7056

FILE NO: NF 30077 *				DATE OF PURCHASE: 12/27/2012				GRANTOR: John H. & Kathleen M. Schie			
LEGAL DESCRIPTION: T43 R08-E S22 PT OF SENE				PARCEL NO: 012-308				CONTROL NO: 125756			
25	\$108,159.99	0.85019589	\$91,957.18								
				0	\$0.00	STAT	999999	STATE OF WISCONSIN			
				0.002051	\$188.60	CNTY	63	VILAS COUNTY			
				0.00189770	\$174.51	MUNI	63012	TOWN OF LAND O LAKES			
				0.00501850	\$461.48	REG	631526	SCH D OF NORTHLAND PINES (EAGLE RIVER)			
				0.00016780	\$15.43	VTAE	001600	NICOLET VTAE DISTRICT			
Parcel Total:					\$840.02						

LEGAL DESCRIPTION: T43 R08-E S23 PT OF SWNW				PARCEL NO: 012-327				CONTROL NO: 125757			
31.83	\$103,265.10	0.85019589	\$87,795.57								
				0	\$0.00	STAT	999999	STATE OF WISCONSIN			
				0.002051	\$180.07	CNTY	63	VILAS COUNTY			
				0.00189770	\$166.61	MUNI	63012	TOWN OF LAND O LAKES			
				0.00501850	\$440.60	REG	631526	SCH D OF NORTHLAND PINES (EAGLE RIVER)			
				0.00016780	\$14.73	VTAE	001600	NICOLET VTAE DISTRICT			
Parcel Total:					\$802.01						

File Number Total:					\$1,642.03						
--------------------	--	--	--	--	------------	--	--	--	--	--	--



State of Wisconsin / Department of Natural Resources

Tony Evers , Governor

Adam N Payne , Secretary

5/22/2023

Chapter 70.114 - Aids Payment Worksheet For Tax Year 2022(Payment Year 2023) - Payment Due January 31, 2023

6193 of 7056

FILE NO: NF 30084 *		DATE OF PURCHASE: 05/20/2013			GRANTOR: Deer Path Camp, LLC		
LEGAL DESCRIPTION: T43 R08-E S14 PT GV LT 5/6				PARCEL NO: 012-175		CONTROL NO: 126296	
0.49	\$2,358.45	0.85019589	\$2,005.15				
		0	\$0.00	STAT	999999	STATE OF WISCONSIN	
		0.002051	\$4.11	CNTY	63	VILAS COUNTY	
		0.00189770	\$3.81	MUNI	63012	TOWN OF LAND O LAKES	
		0.00501850	\$10.06	REG	631526	SCH D OF NORTHLAND PINES (EAGLE RIVER)	
		0.00016780	\$0.34	VTAE	001600	NICOLET VTAE DISTRICT	
Parcel Total:			\$18.32				

LEGAL DESCRIPTION: T43 R08-E S14 GOV LOT 6				PARCEL NO: 012-177		CONTROL NO: 126297	
0.28	\$845.72	0.85019589	\$719.03				
		0	\$0.00	STAT	999999	STATE OF WISCONSIN	
		0.002051	\$1.47	CNTY	63	VILAS COUNTY	
		0.00189770	\$1.36	MUNI	63012	TOWN OF LAND O LAKES	
		0.00501850	\$3.61	REG	631526	SCH D OF NORTHLAND PINES (EAGLE RIVER)	
		0.00016780	\$0.12	VTAE	001600	NICOLET VTAE DISTRICT	
Parcel Total:			\$6.56				

File Number Total:	\$24.88
--------------------	---------

Municipality Total:	\$19,125.58
---------------------	-------------



State of Wisconsin / Department of Natural Resources

Tony Evers , Governor

Adam N Payne , Secretary

5/22/2023

Chapter 70.114 - Aids Payment Worksheet For Tax Year 2022(Payment Year 2023) - Payment Due January 31, 2023

6194 of 7056

DETAIL FOR TOWN OF MANITOWISH WATERS, VILAS COUNTY

Acres	Est. Adjust. Purch. Price	Level of Assessment	Adjusted Local Value	Net Gen. Tax Rate	Calc. Aid Pay Amount	----- Taxing Jurisdiction -----		
						Type	Code	Description
FILE NO: NF 663 *			DATE OF PURCHASE: 08/27/1992			GRANTOR: ROGER PUKALL		
LEGAL DESCRIPTION: T42 R05-E S19 NENE				PARCEL NO: 940		CONTROL NO: 70571		
40	\$69,954.63	0.74124933	\$51,853.82					
				0	\$0.00	STAT	999999	STATE OF WISCONSIN
				0.00235510	\$122.12	CNTY	63	VILAS COUNTY
				0.002180	\$113.04	MUNI	63016	TOWN OF MANITOWISH WATERS
				0.00150510	\$78.05	REG	630616	SCH D OF N. LAKELAND (BOULDER JUNCTION J 1)
				0.00194740	\$100.98	REG	433647	UHS D OF LAKELAND (MINOCQUA)
				0.00019260	\$9.99	VTAE	001600	NICOLET VTAE DISTRICT
Parcel Total:					\$424.18			

LEGAL DESCRIPTION: T42 R05-E S19 GOV LOT 1				PARCEL NO: 935		CONTROL NO: 70572		
25.6	\$84,731.92	0.74124933	\$62,807.48					
				0	\$0.00	STAT	999999	STATE OF WISCONSIN
				0.00235510	\$147.92	CNTY	63	VILAS COUNTY
				0.002180	\$136.92	MUNI	63016	TOWN OF MANITOWISH WATERS
				0.00150510	\$94.53	REG	630616	SCH D OF N. LAKELAND (BOULDER JUNCTION J 1)
				0.00194740	\$122.31	REG	433647	UHS D OF LAKELAND (MINOCQUA)
				0.00019260	\$12.10	VTAE	001600	NICOLET VTAE DISTRICT
Parcel Total:					\$513.78			



State of Wisconsin / Department of Natural Resources

Tony Evers , Governor

Adam N Payne , Secretary

5/22/2023

Chapter 70.114 - Aids Payment Worksheet For Tax Year 2022(Payment Year 2023) - Payment Due January 31, 2023

6195 of 7056

LEGAL DESCRIPTION: T42 R05-E S19 GOV LOT 2				PARCEL NO: 936		CONTROL NO: 70573	
18.7	\$176,568.66	0.74124933	\$130,881.40				
		0	\$0.00	STAT	999999	STATE OF WISCONSIN	
		0.00235510	\$308.24	CNTY	63	VILAS COUNTY	
		0.002180	\$285.32	MUNI	63016	TOWN OF MANITOWISH WATERS	
		0.00194740	\$254.87	REG	433647	UHS D OF LAKELAND (MINOCQUA)	
		0.00150510	\$196.99	REG	630616	SCH D OF N. LAKELAND (BOULDER JUNCTION J 1)	
		0.00019260	\$25.21	VTAE	001600	NICOLET VTAE DISTRICT	
Parcel Total:				\$1,070.63			

LEGAL DESCRIPTION: T42 R05-E S19 GOV LOT 4				PARCEL NO: 937		CONTROL NO: 70574	
38.5	\$91,830.76	0.74124933	\$68,069.49				
		0	\$0.00	STAT	999999	STATE OF WISCONSIN	
		0.00235510	\$160.31	CNTY	63	VILAS COUNTY	
		0.002180	\$148.39	MUNI	63016	TOWN OF MANITOWISH WATERS	
		0.00194740	\$132.56	REG	433647	UHS D OF LAKELAND (MINOCQUA)	
		0.00150510	\$102.45	REG	630616	SCH D OF N. LAKELAND (BOULDER JUNCTION J 1)	
		0.00019260	\$13.11	VTAE	001600	NICOLET VTAE DISTRICT	
Parcel Total:				\$556.82			



State of Wisconsin / Department of Natural Resources

Tony Evers , Governor

Adam N Payne , Secretary

5/22/2023

Chapter 70.114 - Aids Payment Worksheet For Tax Year 2022(Payment Year 2023) - Payment Due January 31, 2023

6196 of 7056

LEGAL DESCRIPTION: T42 R05-E S19 GOV LOT 5	PARCEL NO: 938	CONTROL NO: 70575
--	----------------	-------------------

32.1	\$62,210.44	0.74124933	\$46,113.45	
------	-------------	------------	-------------	--

0	\$0.00	STAT	999999	STATE OF WISCONSIN
0.00235510	\$108.60	CNTY	63	VILAS COUNTY
0.002180	\$100.53	MUNI	63016	TOWN OF MANITOWISH WATERS
0.00150510	\$69.41	REG	630616	SCH D OF N. LAKELAND (BOULDER JUNCTION J 1)
0.00194740	\$89.80	REG	433647	UHS D OF LAKELAND (MINOCQUA)
0.00019260	\$8.88	VTAE	001600	NICOLET VTAE DISTRICT

Parcel Total:	\$377.22
---------------	----------

LEGAL DESCRIPTION: T42 R05-E S19 GOV LOT 6	PARCEL NO: 939	CONTROL NO: 70576
--	----------------	-------------------

49.45	\$160,052.51	0.74124933	\$118,638.81	
-------	--------------	------------	--------------	--

0	\$0.00	STAT	999999	STATE OF WISCONSIN
0.00235510	\$279.40	CNTY	63	VILAS COUNTY
0.002180	\$258.63	MUNI	63016	TOWN OF MANITOWISH WATERS
0.00150510	\$178.57	REG	630616	SCH D OF N. LAKELAND (BOULDER JUNCTION J 1)
0.00194740	\$231.03	REG	433647	UHS D OF LAKELAND (MINOCQUA)
0.00019260	\$22.85	VTAE	001600	NICOLET VTAE DISTRICT

Parcel Total:	\$970.48
---------------	----------

File Number Total:	\$3,913.11
--------------------	------------



State of Wisconsin / Department of Natural Resources

Tony Evers , Governor

Adam N Payne , Secretary

5/22/2023

Chapter 70.114 - Aids Payment Worksheet For Tax Year 2022(Payment Year 2023) - Payment Due January 31, 2023

6197 of 7056

FILE NO: NF 680 *	DATE OF PURCHASE: 10/28/1992	GRANTOR: BEN EPSTEIN
LEGAL DESCRIPTION: T42 R05-E S23 PT GV LT 3-ISLND MANTWSH	PARCEL NO: G-3	CONTROL NO: 71006
4.5	\$126,303.15	0.74124933 \$93,622.12
	0	\$0.00 STAT 999999 STATE OF WISCONSIN
	0.00235510	\$220.49 CNTY 63 VILAS COUNTY
	0.002180	\$204.10 MUNI 63016 TOWN OF MANITOWISH WATERS
	0.00150510	\$140.91 REG 630616 SCH D OF N. LAKELAND (BOULDER JUNCTION J 1)
	0.00194740	\$182.32 REG 433647 UHS D OF LAKELAND (MINOCQUA)
	0.00019260	\$18.03 VTAE 001600 NICOLET VTAE DISTRICT
Parcel Total:		\$765.85

File Number Total:	\$765.85
--------------------	----------

FILE NO: NF 702 *	DATE OF PURCHASE: 07/05/1994	GRANTOR: TOWN OF MANITOWISH WATERS
LEGAL DESCRIPTION: T42 R05-E S03 NWNE	PARCEL NO: 72685	CONTROL NO: 72685
39	\$114,357.93	0.74124933 \$84,767.74
	0	\$0.00 STAT 999999 STATE OF WISCONSIN
	0.00235510	\$199.64 CNTY 63 VILAS COUNTY
	0.002180	\$184.79 MUNI 63016 TOWN OF MANITOWISH WATERS
	0.00194740	\$165.07 REG 433647 UHS D OF LAKELAND (MINOCQUA)
	0.00150510	\$127.59 REG 630616 SCH D OF N. LAKELAND (BOULDER JUNCTION J 1)
	0.00019260	\$16.33 VTAE 001600 NICOLET VTAE DISTRICT
Parcel Total:		\$693.42

File Number Total:	\$693.42
--------------------	----------



State of Wisconsin / Department of Natural Resources

Tony Evers , Governor

Adam N Payne , Secretary

5/22/2023

Chapter 70.114 - Aids Payment Worksheet For Tax Year 2022(Payment Year 2023) - Payment Due January 31, 2023

6198 of 7056

FILE NO: NF 714 *				DATE OF PURCHASE: 11/29/1994				GRANTOR: GALE A WOLF			
LEGAL DESCRIPTION: T42 R05-E S20 PT GV LT 1				PARCEL NO: GL 13				CONTROL NO: 74126			
0.1	\$31,766.09	0.74124933	\$23,546.59								
				0	\$0.00	STAT	999999	STATE OF WISCONSIN			
				0.00235510	\$55.45	CNTY	63	VILAS COUNTY			
				0.002180	\$51.33	MUNI	63016	TOWN OF MANITOWISH WATERS			
				0.00194740	\$45.85	REG	433647	UHS D OF LAKELAND (MINOCQUA)			
				0.00150510	\$35.44	REG	630616	SCH D OF N. LAKELAND (BOULDER JUNCTION J 1)			
				0.00019260	\$4.54	VTAE	001600	NICOLET VTAE DISTRICT			
Parcel Total:					\$192.61						

LEGAL DESCRIPTION: T42 R05-E S20 PT OF SWNE				PARCEL NO: GL 35				CONTROL NO: 74127			
0.11	\$19,853.81	0.74124933	\$14,716.62								
				0	\$0.00	STAT	999999	STATE OF WISCONSIN			
				0.00235510	\$34.66	CNTY	63	VILAS COUNTY			
				0.002180	\$32.08	MUNI	63016	TOWN OF MANITOWISH WATERS			
				0.00194740	\$28.66	REG	433647	UHS D OF LAKELAND (MINOCQUA)			
				0.00150510	\$22.15	REG	630616	SCH D OF N. LAKELAND (BOULDER JUNCTION J 1)			
				0.00019260	\$2.83	VTAE	001600	NICOLET VTAE DISTRICT			
Parcel Total:					\$120.38						



State of Wisconsin / Department of Natural Resources

Tony Evers , Governor

Adam N Payne , Secretary

5/22/2023

Chapter 70.114 - Aids Payment Worksheet For Tax Year 2022(Payment Year 2023) - Payment Due January 31, 2023

6199 of 7056

LEGAL DESCRIPTION: T42 R05-E S20 PT OF SENE	PARCEL NO: GL 14	CONTROL NO: 74128
---	------------------	-------------------

6.7	\$83,385.99	0.74124933	\$61,809.81
-----	-------------	------------	-------------

0	\$0.00	STAT	999999	STATE OF WISCONSIN
0.00235510	\$145.57	CNTY	63	VILAS COUNTY
0.002180	\$134.75	MUNI	63016	TOWN OF MANITOWISH WATERS
0.00194740	\$120.37	REG	433647	UHS D OF LAKELAND (MINOCQUA)
0.00150510	\$93.03	REG	630616	SCH D OF N. LAKELAND (BOULDER JUNCTION J 1)
0.00019260	\$11.91	VTAE	001600	NICOLET VTAE DISTRICT

Parcel Total:	\$505.63
---------------	----------

LEGAL DESCRIPTION: T42 R05-E S20 PT GV LT 3	PARCEL NO: GL 31	CONTROL NO: 74129
---	------------------	-------------------

6.82	\$148,109.40	0.74124933	\$109,785.99
------	--------------	------------	--------------

0	\$0.00	STAT	999999	STATE OF WISCONSIN
0.00235510	\$258.56	CNTY	63	VILAS COUNTY
0.002180	\$239.33	MUNI	63016	TOWN OF MANITOWISH WATERS
0.00150510	\$165.24	REG	630616	SCH D OF N. LAKELAND (BOULDER JUNCTION J 1)
0.00194740	\$213.79	REG	433647	UHS D OF LAKELAND (MINOCQUA)
0.00019260	\$21.15	VTAE	001600	NICOLET VTAE DISTRICT

Parcel Total:	\$898.07
---------------	----------

File Number Total:	\$1,716.69
--------------------	------------



State of Wisconsin / Department of Natural Resources

Tony Evers , Governor

Adam N Payne , Secretary

5/22/2023

Chapter 70.114 - Aids Payment Worksheet For Tax Year 2022(Payment Year 2023) - Payment Due January 31, 2023

6200 of 7056

FILE NO: NF 846 *	DATE OF PURCHASE: 05/21/2007	GRANTOR: JACOBSON REVOCABLE TRUST	
LEGAL DESCRIPTION: T42 R05-E S07 PT OF NWSW	PARCEL NO: 016-280	CONTROL NO: 97421	
9	\$44,808.21	0.74124933	\$33,214.06
	0	\$0.00	STAT 999999 STATE OF WISCONSIN
	0.00235510	\$78.22	CNTY 63 VILAS COUNTY
	0.002180	\$72.41	MUNI 63016 TOWN OF MANITOWISH WATERS
	0.00194740	\$64.68	REG 433647 UHS D OF LAKELAND (MINOCQUA)
	0.00150510	\$49.99	REG 630616 SCH D OF N. LAKELAND (BOULDER JUNCTION J 1)
	0.00019260	\$6.40	VTAE 001600 NICOLET VTAE DISTRICT
Parcel Total:		\$271.70	

LEGAL DESCRIPTION: T42 R05-E S07 PT OF SWSW	PARCEL NO: 016-280	CONTROL NO: 97422	
12.8	\$63,727.86	0.74124933	\$47,238.23
	0	\$0.00	STAT 999999 STATE OF WISCONSIN
	0.00235510	\$111.25	CNTY 63 VILAS COUNTY
	0.002180	\$102.98	MUNI 63016 TOWN OF MANITOWISH WATERS
	0.00194740	\$91.99	REG 433647 UHS D OF LAKELAND (MINOCQUA)
	0.00150510	\$71.10	REG 630616 SCH D OF N. LAKELAND (BOULDER JUNCTION J 1)
	0.00019260	\$9.10	VTAE 001600 NICOLET VTAE DISTRICT
Parcel Total:		\$386.42	

File Number Total:	\$658.12
--------------------	----------



State of Wisconsin / Department of Natural Resources

Tony Evers , Governor

Adam N Payne , Secretary

5/22/2023

Chapter 70.114 - Aids Payment Worksheet For Tax Year 2022(Payment Year 2023) - Payment Due January 31, 2023

6201 of 7056

FILE NO: NF 30089 *				DATE OF PURCHASE: 10/10/2013				GRANTOR: Town of Manitowish Waters			
LEGAL DESCRIPTION: T42 R05-E S10 NWNE				PARCEL NO: 16-347				CONTROL NO: 127280			
40	\$64,632.59	0.74124933	\$47,908.86								
				0	\$0.00	STAT	999999	STATE OF WISCONSIN			
				0.00235510	\$112.83	CNTY	63	VILAS COUNTY			
				0.002180	\$104.44	MUNI	63016	TOWN OF MANITOWISH WATERS			
				0.00150510	\$72.11	REG	630616	SCH D OF N. LAKELAND (BOULDER JUNCTION J 1)			
				0.00194740	\$93.30	REG	433647	UHS D OF LAKELAND (MINOCQUA)			
				0.00019260	\$9.23	VTAE	001600	NICOLET VTAE DISTRICT			
Parcel Total:					\$391.91						

LEGAL DESCRIPTION: T42 R05-E S02 NWSW				PARCEL NO: 16-47				CONTROL NO: 127281			
40	\$64,632.59	0.74124933	\$47,908.86								
				0	\$0.00	STAT	999999	STATE OF WISCONSIN			
				0.00235510	\$112.83	CNTY	63	VILAS COUNTY			
				0.002180	\$104.44	MUNI	63016	TOWN OF MANITOWISH WATERS			
				0.00194740	\$93.30	REG	433647	UHS D OF LAKELAND (MINOCQUA)			
				0.00150510	\$72.11	REG	630616	SCH D OF N. LAKELAND (BOULDER JUNCTION J 1)			
				0.00019260	\$9.23	VTAE	001600	NICOLET VTAE DISTRICT			
Parcel Total:					\$391.91						



State of Wisconsin / Department of Natural Resources

Tony Evers , Governor

Adam N Payne , Secretary

5/22/2023

Chapter 70.114 - Aids Payment Worksheet For Tax Year 2022(Payment Year 2023) - Payment Due January 31, 2023

6202 of 7056

LEGAL DESCRIPTION: T42 R05-E S03 NESE				PARCEL NO: 16-53				CONTROL NO: 127282			
40	\$64,632.59	0.74124933	\$47,908.86								
				0	\$0.00	STAT	999999	STATE OF WISCONSIN			
				0.00235510	\$112.83	CNTY	63	VILAS COUNTY			
				0.002180	\$104.44	MUNI	63016	TOWN OF MANITOWISH WATERS			
				0.00150510	\$72.11	REG	630616	SCH D OF N. LAKELAND (BOULDER JUNCTION J 1)			
				0.00194740	\$93.30	REG	433647	UHS D OF LAKELAND (MINOCQUA)			
				0.00019260	\$9.23	VTAE	001600	NICOLET VTAE DISTRICT			
				Parcel Total:	\$391.91						

LEGAL DESCRIPTION: T42 R05-E S03 SWSE				PARCEL NO: 16-53				CONTROL NO: 127283			
40	\$64,632.59	0.74124933	\$47,908.86								
				0	\$0.00	STAT	999999	STATE OF WISCONSIN			
				0.00235510	\$112.83	CNTY	63	VILAS COUNTY			
				0.002180	\$104.44	MUNI	63016	TOWN OF MANITOWISH WATERS			
				0.00150510	\$72.11	REG	630616	SCH D OF N. LAKELAND (BOULDER JUNCTION J 1)			
				0.00194740	\$93.30	REG	433647	UHS D OF LAKELAND (MINOCQUA)			
				0.00019260	\$9.23	VTAE	001600	NICOLET VTAE DISTRICT			
				Parcel Total:	\$391.91						

				File Number Total:	\$1,567.64						
--	--	--	--	--------------------	------------	--	--	--	--	--	--



State of Wisconsin / Department of Natural Resources

Tony Evers , Governor

Adam N Payne , Secretary

5/22/2023

Chapter 70.114 - Aids Payment Worksheet For Tax Year 2022(Payment Year 2023) - Payment Due January 31, 2023

6203 of 7056

FILE NO: NF 30236 *				DATE OF PURCHASE: 01/19/2021				GRANTOR: La Roe Farms, Inc.			
LEGAL DESCRIPTION: T42 R05-E S17 SWSE				PARCEL NO: 016-925-02				CONTROL NO: 135151			
40	\$28,499.18	0.74124933	\$21,125.00								
				0	\$0.00	STAT	999999	STATE OF WISCONSIN			
				0.00235510	\$49.75	CNTY	63	VILAS COUNTY			
				0.002180	\$46.05	MUNI	63016	TOWN OF MANITOWISH WATERS			
				0.00194740	\$41.14	REG	433647	UHS D OF LAKELAND (MINOCQUA)			
				0.00150510	\$31.80	REG	630616	SCH D OF N. LAKELAND (BOULDER JUNCTION J 1)			
				0.00019260	\$4.07	VTAE	001600	NICOLET VTAE DISTRICT			
Parcel Total:					\$172.81						

LEGAL DESCRIPTION: T42 R05-E S17 SESW				PARCEL NO: 016-925-01				CONTROL NO: 135153			
40	\$28,499.18	0.74124933	\$21,125.00								
				0	\$0.00	STAT	999999	STATE OF WISCONSIN			
				0.00235510	\$49.75	CNTY	63	VILAS COUNTY			
				0.002180	\$46.05	MUNI	63016	TOWN OF MANITOWISH WATERS			
				0.00150510	\$31.80	REG	630616	SCH D OF N. LAKELAND (BOULDER JUNCTION J 1)			
				0.00194740	\$41.14	REG	433647	UHS D OF LAKELAND (MINOCQUA)			
				0.00019260	\$4.07	VTAE	001600	NICOLET VTAE DISTRICT			
Parcel Total:					\$172.81						



State of Wisconsin / Department of Natural Resources

Tony Evers , Governor

Adam N Payne , Secretary

5/22/2023

Chapter 70.114 - Aids Payment Worksheet For Tax Year 2022(Payment Year 2023) - Payment Due January 31, 2023

6204 of 7056

LEGAL DESCRIPTION: T42 R05-E S20 NWNW	PARCEL NO: 016-986-02	CONTROL NO: 135154
---------------------------------------	-----------------------	--------------------

40	\$28,499.18	0.74124933	\$21,125.00	
----	-------------	------------	-------------	--

0	\$0.00	STAT	999999	STATE OF WISCONSIN
0.00235510	\$49.75	CNTY	63	VILAS COUNTY
0.002180	\$46.05	MUNI	63016	TOWN OF MANITOWISH WATERS
0.00150510	\$31.80	REG	630616	SCH D OF N. LAKELAND (BOULDER JUNCTION J 1)
0.00194740	\$41.14	REG	433647	UHS D OF LAKELAND (MINOCQUA)
0.00019260	\$4.07	VTAE	001600	NICOLET VTAE DISTRICT

Parcel Total:	\$172.81
---------------	----------

File Number Total:	\$518.43
--------------------	----------

FILE NO: WM 60247 *	DATE OF PURCHASE: 07/18/2014	GRANTOR: James Will Trust
---------------------	------------------------------	---------------------------

LEGAL DESCRIPTION: T42 R05-E S21 PT GV LT 6	PARCEL NO: 16-1016	CONTROL NO: 129472
---	--------------------	--------------------

1.16	\$11,545.51	0.74124933	\$8,558.10	
------	-------------	------------	------------	--

0	\$0.00	STAT	999999	STATE OF WISCONSIN
0.00235510	\$20.16	CNTY	63	VILAS COUNTY
0.002180	\$18.66	MUNI	63016	TOWN OF MANITOWISH WATERS
0.00150510	\$12.88	REG	630616	SCH D OF N. LAKELAND (BOULDER JUNCTION J 1)
0.00194740	\$16.67	REG	433647	UHS D OF LAKELAND (MINOCQUA)
0.00019260	\$1.65	VTAE	001600	NICOLET VTAE DISTRICT

Parcel Total:	\$70.02
---------------	---------

File Number Total:	\$70.02
--------------------	---------

Municipality Total:	\$9,903.28
---------------------	------------



State of Wisconsin / Department of Natural Resources

Tony Evers , Governor

Adam N Payne , Secretary

5/22/2023

Chapter 70.114 - Aids Payment Worksheet For Tax Year 2022(Payment Year 2023) - Payment Due January 31, 2023

6205 of 7056

DETAIL FOR TOWN OF PLUM LAKE, VILAS COUNTY

Acres	Est. Adjust. Purch. Price	Level of Assessment	Adjusted Local Value	Net Gen. Tax Rate	Calc. Aid Pay Amount	Type	Code	Description
FILE NO: NF 688 *			DATE OF PURCHASE: 07/23/1993			GRANTOR: RICHARD VAN GOETHEM, ET AL		
LEGAL DESCRIPTION: T42 R08-E S25 NENE				PARCEL NO: 42082500100		CONTROL NO: 71570		
40	\$232,664.98	0.70315012	\$163,598.41					
				0	\$0.00	STAT	999999	STATE OF WISCONSIN
				0.002426	\$396.89	CNTY	63	VILAS COUNTY
				0.00245690	\$401.94	MUNI	63020	TOWN OF PLUM LAKE
				0.00593310	\$970.65	REG	631526	SCH D OF NORTHLAND PINES (EAGLE RIVER)
				0.00019840	\$32.47	VTAE	001600	NICOLET VTAE DISTRICT
Parcel Total:					\$1,801.95			
LEGAL DESCRIPTION: T42 R08-E S25 NWNE				PARCEL NO: 42082500200		CONTROL NO: 71571		
40	\$232,664.98	0.70315012	\$163,598.41					
				0	\$0.00	STAT	999999	STATE OF WISCONSIN
				0.002426	\$396.89	CNTY	63	VILAS COUNTY
				0.00245690	\$401.94	MUNI	63020	TOWN OF PLUM LAKE
				0.00593310	\$970.65	REG	631526	SCH D OF NORTHLAND PINES (EAGLE RIVER)
				0.00019840	\$32.47	VTAE	001600	NICOLET VTAE DISTRICT
Parcel Total:					\$1,801.95			
File Number Total:					\$3,603.90			



State of Wisconsin / Department of Natural Resources

Tony Evers , Governor

Adam N Payne , Secretary

5/22/2023

Chapter 70.114 - Aids Payment Worksheet For Tax Year 2022(Payment Year 2023) - Payment Due January 31, 2023

6206 of 7056

FILE NO: NF 755 *	DATE OF PURCHASE: 05/27/1998	GRANTOR: OLE RISMON, ET AL
LEGAL DESCRIPTION: T41 R08-E S10 PT OF NWNE	PARCEL NO: 2	CONTROL NO: 80468
19.88	\$176,036.14	0.70315012 \$123,779.84
	0	\$0.00 STAT 999999 STATE OF WISCONSIN
	0.002426	\$300.29 CNTY 63 VILAS COUNTY
	0.00245690	\$304.11 MUNI 63020 TOWN OF PLUM LAKE
	0.00593310	\$734.40 REG 631526 SCH D OF NORTHLAND PINES (EAGLE RIVER)
	0.00019840	\$24.56 VTAE 001600 NICOLET VTAE DISTRICT
Parcel Total:		\$1,363.36

File Number Total:	\$1,363.36
--------------------	------------

FILE NO: NF 777 *	DATE OF PURCHASE: 09/28/2001	GRANTOR: VILAS COUNTY
LEGAL DESCRIPTION: T41 R08-E S34 PT OF NWNE	PARCEL NO: 086470	CONTROL NO: 86470
13	\$55,664.61	0.70315012 \$39,140.58
	0	\$0.00 STAT 999999 STATE OF WISCONSIN
	0.002426	\$94.95 CNTY 63 VILAS COUNTY
	0.00245690	\$96.16 MUNI 63020 TOWN OF PLUM LAKE
	0.00593310	\$232.23 REG 631526 SCH D OF NORTHLAND PINES (EAGLE RIVER)
	0.00019840	\$7.77 VTAE 001600 NICOLET VTAE DISTRICT
Parcel Total:		\$431.11

File Number Total:	\$431.11
--------------------	----------



State of Wisconsin / Department of Natural Resources

Tony Evers , Governor

Adam N Payne , Secretary

5/22/2023

Chapter 70.114 - Aids Payment Worksheet For Tax Year 2022(Payment Year 2023) - Payment Due January 31, 2023

6207 of 7056

FILE NO: NF 841 *				DATE OF PURCHASE: 03/07/2007				GRANTOR: BETH VINCI TRUST			
LEGAL DESCRIPTION: T41 R08-E S13 SWSW				PARCEL NO: 020-208				CONTROL NO: 97813			
40	\$104,947.81	0.70315012	\$73,794.07								
				0	\$0.00	STAT	999999	STATE OF WISCONSIN			
				0.002426	\$179.02	CNTY	63	VILAS COUNTY			
				0.00245690	\$181.30	MUNI	63020	TOWN OF PLUM LAKE			
				0.00593310	\$437.83	REG	631526	SCH D OF NORTHLAND PINES (EAGLE RIVER)			
				0.00019840	\$14.64	VTAE	001600	NICOLET VTAE DISTRICT			
				Parcel Total:	\$812.79						

LEGAL DESCRIPTION: T41 R08-E S24 NWNW				PARCEL NO: 020-318				CONTROL NO: 97814			
40	\$104,947.81	0.70315012	\$73,794.07								
				0	\$0.00	STAT	999999	STATE OF WISCONSIN			
				0.002426	\$179.02	CNTY	63	VILAS COUNTY			
				0.00245690	\$181.30	MUNI	63020	TOWN OF PLUM LAKE			
				0.00593310	\$437.83	REG	631526	SCH D OF NORTHLAND PINES (EAGLE RIVER)			
				0.00019840	\$14.64	VTAE	001600	NICOLET VTAE DISTRICT			
				Parcel Total:	\$812.79						

				File Number Total:	\$1,625.58						
--	--	--	--	--------------------	------------	--	--	--	--	--	--



State of Wisconsin / Department of Natural Resources

Tony Evers , Governor

Adam N Payne , Secretary

5/22/2023

Chapter 70.114 - Aids Payment Worksheet For Tax Year 2022(Payment Year 2023) - Payment Due January 31, 2023

6208 of 7056

FILE NO: NF 30110 *				DATE OF PURCHASE: 06/27/2015				GRANTOR: Alvin L Long, et al			
LEGAL DESCRIPTION: T41 R07-E S25 PT OF SWNE				PARCEL NO: 020-28				CONTROL NO: 131386			
37	\$99,790.25	0.70315012	\$70,167.52								
			0	\$0.00	STAT	999999		STATE OF WISCONSIN			
			0.002426	\$170.22	CNTY	63		VILAS COUNTY			
			0.00245690	\$172.39	MUNI	63020		TOWN OF PLUM LAKE			
			0.00593310	\$416.31	REG	631526		SCH D OF NORTHLAND PINES (EAGLE RIVER)			
			0.00019840	\$13.92	VTAE	001600		NICOLET VTAE DISTRICT			
Parcel Total:				\$772.84							

File Number Total:	\$772.84
--------------------	----------

FILE NO: NF 30226 *				DATE OF PURCHASE: 06/16/2020				GRANTOR: Jon M. Erpenbach Trust Dated			
LEGAL DESCRIPTION: T41 R08-E S10 Outlot 1, CSM 5460				PARCEL NO: 20-198-27				CONTROL NO: 138532			
0.72	\$13,072.75	0.70315012	\$9,192.10								
			0	\$0.00	STAT	999999		STATE OF WISCONSIN			
			0.002426	\$22.30	CNTY	63		VILAS COUNTY			
			0.00245690	\$22.58	MUNI	63020		TOWN OF PLUM LAKE			
			0.00593310	\$54.54	REG	631526		SCH D OF NORTHLAND PINES (EAGLE RIVER)			
			0.00019840	\$1.82	VTAE	001600		NICOLET VTAE DISTRICT			
Parcel Total:				\$101.24							

File Number Total:	\$101.24
--------------------	----------

Municipality Total:	\$7,898.03
---------------------	------------



State of Wisconsin / Department of Natural Resources

Tony Evers , Governor

Adam N Payne , Secretary

5/22/2023

Chapter 70.114 - Aids Payment Worksheet For Tax Year 2022(Payment Year 2023) - Payment Due January 31, 2023

6209 of 7056

DETAIL FOR TOWN OF PRESQUE ISLE, VILAS COUNTY

Acres	Est. Adjust. Purch. Price	Level of Assessment	Adjusted Local Value	Net Gen. Tax Rate	Calc. Aid Pay Amount	Taxing Jurisdiction	Description
FILE NO: FI 2227 *		DATE OF PURCHASE: 03/15/1992			GRANTOR: THOMAS ROMANSKI		
LEGAL DESCRIPTION: T43 R06-E S02 PT GV LT 3				PARCEL NO: 563-183 G3-5		CONTROL NO: 70284	
1.3	\$309,886.17	0.90494178	\$280,428.94				
				0	\$0.00	STAT 999999	STATE OF WISCONSIN
				0.00190580	\$534.44	CNTY 63	VILAS COUNTY
				0.00191830	\$537.95	MUNI 63022	TOWN OF PRESQUE ISLE
				0.001218	\$341.55	REG 433647	UHS D OF LAKELAND (MINOCQUA)
				0.00157580	\$441.91	REG 630616	SCH D OF N. LAKELAND (BOULDER JUNCTION J 1)
				0.00015590	\$43.72	VTAE 001600	NICOLET VTAE DISTRICT
Parcel Total:					\$1,899.57		
File Number Total:					\$1,899.57		



State of Wisconsin / Department of Natural Resources

Tony Evers , Governor

Adam N Payne , Secretary

5/22/2023

Chapter 70.114 - Aids Payment Worksheet For Tax Year 2022(Payment Year 2023) - Payment Due January 31, 2023

6210 of 7056

FILE NO: FI 2513 *				DATE OF PURCHASE: 01/17/1997				GRANTOR: JAMES J KRAHN			
LEGAL DESCRIPTION: T43 R06-E S21 PT GV LT 6				PARCEL NO: GL 6-7				CONTROL NO: 77744			
1.5	\$549,611.51	0.90494178	\$497,366.42								
				0	\$0.00	STAT	999999	STATE OF WISCONSIN			
				0.00190580	\$947.87	CNTY	63	VILAS COUNTY			
				0.00191830	\$954.10	MUNI	63022	TOWN OF PRESQUE ISLE			
				0.001218	\$605.78	REG	433647	UHS D OF LAKELAND (MINOCQUA)			
				0.00157580	\$783.77	REG	630616	SCH D OF N. LAKELAND (BOULDER JUNCTION J 1)			
				0.00015590	\$77.54	VTAE	001600	NICOLET VTAE DISTRICT			
				Parcel Total:		\$3,369.06					

				File Number Total:		\$3,369.06					
--	--	--	--	--------------------	--	------------	--	--	--	--	--

FILE NO: NF 670 *				DATE OF PURCHASE: 04/15/1992				GRANTOR: THOMAS GARLAND			
LEGAL DESCRIPTION: T43 R06-E S12 GOV LOT 4-IS 5				PARCEL NO: G4				CONTROL NO: 70199			
2.07	\$190,488.85	0.90494178	\$172,381.32								
				0	\$0.00	STAT	999999	STATE OF WISCONSIN			
				0.00190580	\$328.52	CNTY	63	VILAS COUNTY			
				0.00191830	\$330.68	MUNI	63022	TOWN OF PRESQUE ISLE			
				0.001218	\$209.96	REG	433647	UHS D OF LAKELAND (MINOCQUA)			
				0.00157580	\$271.64	REG	630616	SCH D OF N. LAKELAND (BOULDER JUNCTION J 1)			
				0.00015590	\$26.87	VTAE	001600	NICOLET VTAE DISTRICT			
				Parcel Total:		\$1,167.67					

				File Number Total:		\$1,167.67					
--	--	--	--	--------------------	--	------------	--	--	--	--	--



State of Wisconsin / Department of Natural Resources

Tony Evers , Governor

Adam N Payne , Secretary

5/22/2023

Chapter 70.114 - Aids Payment Worksheet For Tax Year 2022(Payment Year 2023) - Payment Due January 31, 2023

6211 of 7056

FILE NO: NF 707 *	DATE OF PURCHASE: 09/20/1994	GRANTOR: ROSE NISKE
LEGAL DESCRIPTION: T43 R06-E S29 PT GV LT 2	PARCEL NO: GL-21	CONTROL NO: 73871

27 \$399,774.40 0.90494178 \$361,772.56

0	\$0.00	STAT	999999	STATE OF WISCONSIN
0.00190580	\$689.46	CNTY	63	VILAS COUNTY
0.00191830	\$693.99	MUNI	63022	TOWN OF PRESQUE ISLE
0.00157580	\$570.09	REG	630616	SCH D OF N. LAKELAND (BOULDER JUNCTION J 1)
0.001218	\$440.63	REG	433647	UHS D OF LAKELAND (MINOCQUA)
0.00015590	\$56.40	VTAE	001600	NICOLET VTAE DISTRICT

Parcel Total: \$2,450.57

LEGAL DESCRIPTION: T43 R06-E S29 PT OF NENE	PARCEL NO: GL-21	CONTROL NO: 73872
---	------------------	-------------------

6 \$88,938.98 0.90494178 \$80,484.60

0	\$0.00	STAT	999999	STATE OF WISCONSIN
0.00190580	\$153.39	CNTY	63	VILAS COUNTY
0.00191830	\$154.39	MUNI	63022	TOWN OF PRESQUE ISLE
0.001218	\$98.03	REG	433647	UHS D OF LAKELAND (MINOCQUA)
0.00157580	\$126.83	REG	630616	SCH D OF N. LAKELAND (BOULDER JUNCTION J 1)
0.00015590	\$12.55	VTAE	001600	NICOLET VTAE DISTRICT

Parcel Total: \$545.19

File Number Total: \$2,995.76



State of Wisconsin / Department of Natural Resources

Tony Evers , Governor

Adam N Payne , Secretary

5/22/2023

Chapter 70.114 - Aids Payment Worksheet For Tax Year 2022(Payment Year 2023) - Payment Due January 31, 2023

6212 of 7056

FILE NO: NF 723 *		DATE OF PURCHASE: 11/01/1995		GRANTOR: WOODRUF JOINT SCHOOL DISTRIC	
LEGAL DESCRIPTION: T43 R07-E S34 PT OF NWSW		PARCEL NO: 10-1 2029		CONTROL NO: 75953	
27.8	\$236,895.90	0.90494178	\$214,377.00		
		0	\$0.00	STAT 999999	STATE OF WISCONSIN
		0.00190580	\$408.56	CNTY 63	VILAS COUNTY
		0.00191830	\$411.24	MUNI 63022	TOWN OF PRESQUE ISLE
		0.001218	\$261.11	REG 433647	UHS D OF LAKELAND (MINOCQUA)
		0.00015590	\$33.42	VTAE 001600	NICOLET VTAE DISTRICT
Parcel Total:			\$1,114.33		

File Number Total:	\$1,114.33
--------------------	------------

FILE NO: NF 728 *		DATE OF PURCHASE: 11/06/1995		GRANTOR: VILAS COUNTY	
LEGAL DESCRIPTION: T43 R06-E S14 GOV LOT 10-UNNAMED CRAB		PARCEL NO: 0465 PI		CONTROL NO: 76211	
0.1	\$6,523.59	0.90494178	\$5,903.47		
		0	\$0.00	STAT 999999	STATE OF WISCONSIN
		0.00190580	\$11.25	CNTY 63	VILAS COUNTY
		0.00191830	\$11.32	MUNI 63022	TOWN OF PRESQUE ISLE
		0.001218	\$7.19	REG 433647	UHS D OF LAKELAND (MINOCQUA)
		0.00157580	\$9.30	REG 630616	SCH D OF N. LAKELAND (BOULDER JUNCTION J 1)
		0.00015590	\$0.92	VTAE 001600	NICOLET VTAE DISTRICT
Parcel Total:			\$39.98		



State of Wisconsin / Department of Natural Resources

Tony Evers , Governor

Adam N Payne , Secretary

5/22/2023

Chapter 70.114 - Aids Payment Worksheet For Tax Year 2022(Payment Year 2023) - Payment Due January 31, 2023

6213 of 7056

LEGAL DESCRIPTION: T43 R06-E S22 GOV LOT 11-11 CRAB				PARCEL NO: 0780 PI		CONTROL NO: 76212		
0.16	\$19,570.78	0.90494178	\$17,710.42					
				0	\$0.00	STAT	999999	STATE OF WISCONSIN
				0.00190580	\$33.75	CNTY	63	VILAS COUNTY
				0.00191830	\$33.97	MUNI	63022	TOWN OF PRESQUE ISLE
				0.00157580	\$27.91	REG	630616	SCH D OF N. LAKELAND (BOULDER JUNCTION J 1)
				0.001218	\$21.57	REG	433647	UHS D OF LAKELAND (MINOCQUA)
				0.00015590	\$2.76	VTAE	001600	NICOLET VTAE DISTRICT
Parcel Total:					\$119.96			

LEGAL DESCRIPTION: T43 R06-E S22 GOV LOT 15-15 CRAB				PARCEL NO: 0784 PI		CONTROL NO: 76213		
0.09	\$6,523.59	0.90494178	\$5,903.47					
				0	\$0.00	STAT	999999	STATE OF WISCONSIN
				0.00190580	\$11.25	CNTY	63	VILAS COUNTY
				0.00191830	\$11.32	MUNI	63022	TOWN OF PRESQUE ISLE
				0.00157580	\$9.30	REG	630616	SCH D OF N. LAKELAND (BOULDER JUNCTION J 1)
				0.001218	\$7.19	REG	433647	UHS D OF LAKELAND (MINOCQUA)
				0.00015590	\$0.92	VTAE	001600	NICOLET VTAE DISTRICT
Parcel Total:					\$39.98			



State of Wisconsin / Department of Natural Resources

Tony Evers , Governor

Adam N Payne , Secretary

5/22/2023

Chapter 70.114 - Aids Payment Worksheet For Tax Year 2022(Payment Year 2023) - Payment Due January 31, 2023

6214 of 7056

LEGAL DESCRIPTION: T43 R06-E S23 GOV LOT 10-1 CRAB				PARCEL NO: 0830 PI		CONTROL NO: 76214	
0.06	\$3,261.80	0.90494178	\$2,951.74				
		0	\$0.00	STAT	999999	STATE OF WISCONSIN	
		0.00190580	\$5.63	CNTY	63	VILAS COUNTY	
		0.00191830	\$5.66	MUNI	63022	TOWN OF PRESQUE ISLE	
		0.001218	\$3.60	REG	433647	UHS D OF LAKELAND (MINOCQUA)	
		0.00157580	\$4.65	REG	630616	SCH D OF N. LAKELAND (BOULDER JUNCTION J 1)	
		0.00015590	\$0.46	VTAE	001600	NICOLET VTAE DISTRICT	
Parcel Total:				\$20.00			

LEGAL DESCRIPTION: T44 R06-E S26 PT GV LT 2-UNNAMED ST LN				PARCEL NO: 76215		CONTROL NO: 76215	
0.1	\$1,957.08	0.90494178	\$1,771.04				
		0	\$0.00	STAT	999999	STATE OF WISCONSIN	
		0.00190580	\$3.38	CNTY	63	VILAS COUNTY	
		0.00191830	\$3.40	MUNI	63022	TOWN OF PRESQUE ISLE	
		0.001218	\$2.16	REG	433647	UHS D OF LAKELAND (MINOCQUA)	
		0.00157580	\$2.79	REG	630616	SCH D OF N. LAKELAND (BOULDER JUNCTION J 1)	
		0.00015590	\$0.28	VTAE	001600	NICOLET VTAE DISTRICT	
Parcel Total:				\$12.01			



State of Wisconsin / Department of Natural Resources

Tony Evers , Governor

Adam N Payne , Secretary

5/22/2023

Chapter 70.114 - Aids Payment Worksheet For Tax Year 2022(Payment Year 2023) - Payment Due January 31, 2023

6215 of 7056

LEGAL DESCRIPTION: T44 R06-E S35 GOV LOT 2-UNNAMED ST LN	PARCEL NO: 76216	CONTROL NO: 76216
--	------------------	-------------------

8.8	\$17,613.70	0.90494178	\$15,939.38
-----	-------------	------------	-------------

0	\$0.00	STAT	999999	STATE OF WISCONSIN
0.00190580	\$30.38	CNTY	63	VILAS COUNTY
0.00191830	\$30.58	MUNI	63022	TOWN OF PRESQUE ISLE
0.00157580	\$25.12	REG	630616	SCH D OF N. LAKELAND (BOULDER JUNCTION J 1)
0.001218	\$19.41	REG	433647	UHS D OF LAKELAND (MINOCQUA)
0.00015590	\$2.48	VTAE	001600	NICOLET VTAE DISTRICT

Parcel Total:	\$107.97
---------------	----------

File Number Total:	\$339.90
--------------------	----------

FILE NO: NF 820 *	DATE OF PURCHASE: 02/10/2005	GRANTOR: GRANTLAND A BLEEKER
-------------------	------------------------------	------------------------------

LEGAL DESCRIPTION: T43 R06-E S28 PT OF NWNE	PARCEL NO: 094044	CONTROL NO: 94044
---	-------------------	-------------------

0.13	\$689.81	0.90494178	\$624.24
------	----------	------------	----------

0	\$0.00	STAT	999999	STATE OF WISCONSIN
0.00190580	\$1.19	CNTY	63	VILAS COUNTY
0.00191830	\$1.20	MUNI	63022	TOWN OF PRESQUE ISLE
0.001218	\$0.76	REG	433647	UHS D OF LAKELAND (MINOCQUA)
0.00157580	\$0.98	REG	630616	SCH D OF N. LAKELAND (BOULDER JUNCTION J 1)
0.00015590	\$0.10	VTAE	001600	NICOLET VTAE DISTRICT

Parcel Total:	\$4.23
---------------	--------

File Number Total:	\$4.23
--------------------	--------



State of Wisconsin / Department of Natural Resources

Tony Evers , Governor

Adam N Payne , Secretary

5/22/2023

Chapter 70.114 - Aids Payment Worksheet For Tax Year 2022(Payment Year 2023) - Payment Due January 31, 2023

6216 of 7056

FILE NO: NF 30063 *				DATE OF PURCHASE: 05/31/2012				GRANTOR: Board of Commissioners of Pu			
LEGAL DESCRIPTION: T43 R06-E S16 SESE				PARCEL NO: pt. 22-513				CONTROL NO: 123829			
40	\$55,939.30	0.90494178	\$50,621.81								
			0	\$0.00	STAT	999999	STATE OF WISCONSIN				
			0.00190580	\$96.47	CNTY	63	VILAS COUNTY				
			0.00191830	\$97.11	MUNI	63022	TOWN OF PRESQUE ISLE				
			0.001218	\$61.66	REG	433647	UHS D OF LAKELAND (MINOCQUA)				
			0.00157580	\$79.77	REG	630616	SCH D OF N. LAKELAND (BOULDER JUNCTION J 1)				
			0.00015590	\$7.89	VTAE	001600	NICOLET VTAE DISTRICT				
Parcel Total:				\$342.90							

LEGAL DESCRIPTION: T43 R06-E S16 GOV LOT 3				PARCEL NO: pt. 22-513				CONTROL NO: 123830			
39.1	\$54,680.68	0.90494178	\$49,482.83								
			0	\$0.00	STAT	999999	STATE OF WISCONSIN				
			0.00190580	\$94.30	CNTY	63	VILAS COUNTY				
			0.00191830	\$94.92	MUNI	63022	TOWN OF PRESQUE ISLE				
			0.001218	\$60.27	REG	433647	UHS D OF LAKELAND (MINOCQUA)				
			0.00157580	\$77.98	REG	630616	SCH D OF N. LAKELAND (BOULDER JUNCTION J 1)				
			0.00015590	\$7.71	VTAE	001600	NICOLET VTAE DISTRICT				
Parcel Total:				\$335.18							



State of Wisconsin / Department of Natural Resources

Tony Evers , Governor

Adam N Payne , Secretary

5/22/2023

Chapter 70.114 - Aids Payment Worksheet For Tax Year 2022(Payment Year 2023) - Payment Due January 31, 2023

6217 of 7056

LEGAL DESCRIPTION: T43 R06-E S16 GOV LOT 4				PARCEL NO: pt. 22-513		CONTROL NO: 123831		
58.15	\$81,321.77	0.90494178	\$73,591.47					
				0	\$0.00	STAT	999999	STATE OF WISCONSIN
				0.00190580	\$140.25	CNTY	63	VILAS COUNTY
				0.00191830	\$141.17	MUNI	63022	TOWN OF PRESQUE ISLE
				0.00157580	\$115.97	REG	630616	SCH D OF N. LAKELAND (BOULDER JUNCTION J 1)
				0.001218	\$89.63	REG	433647	UHS D OF LAKELAND (MINOCQUA)
				0.00015590	\$11.47	VTAE	001600	NICOLET VTAE DISTRICT
Parcel Total:					\$498.49			

LEGAL DESCRIPTION: T43 R06-E S16 GOV LOT 5				PARCEL NO: pt. 22-513		CONTROL NO: 123832		
59	\$82,510.48	0.90494178	\$74,667.18					
				0	\$0.00	STAT	999999	STATE OF WISCONSIN
				0.00190580	\$142.30	CNTY	63	VILAS COUNTY
				0.00191830	\$143.24	MUNI	63022	TOWN OF PRESQUE ISLE
				0.00157580	\$117.66	REG	630616	SCH D OF N. LAKELAND (BOULDER JUNCTION J 1)
				0.001218	\$90.94	REG	433647	UHS D OF LAKELAND (MINOCQUA)
				0.00015590	\$11.64	VTAE	001600	NICOLET VTAE DISTRICT
Parcel Total:					\$505.78			



State of Wisconsin / Department of Natural Resources

Tony Evers , Governor

Adam N Payne , Secretary

5/22/2023

Chapter 70.114 - Aids Payment Worksheet For Tax Year 2022(Payment Year 2023) - Payment Due January 31, 2023

6218 of 7056

LEGAL DESCRIPTION: T43 R06-E S16 GOV LOT 6				PARCEL NO: pt. 22-513			CONTROL NO: 123833	
23.8	\$33,283.89	0.90494178	\$30,119.98					
				0	\$0.00	STAT	999999	STATE OF WISCONSIN
				0.00190580	\$57.40	CNTY	63	VILAS COUNTY
				0.00191830	\$57.78	MUNI	63022	TOWN OF PRESQUE ISLE
				0.001218	\$36.69	REG	433647	UHS D OF LAKELAND (MINOCQUA)
				0.00157580	\$47.46	REG	630616	SCH D OF N. LAKELAND (BOULDER JUNCTION J 1)
				0.00015590	\$4.70	VTAE	001600	NICOLET VTAE DISTRICT
Parcel Total:					\$204.03			

LEGAL DESCRIPTION: T43 R06-E S16 GOV LOT 7				PARCEL NO: pt. 22-513			CONTROL NO: 123834	
34.5	\$48,247.66	0.90494178	\$43,661.32					
				0	\$0.00	STAT	999999	STATE OF WISCONSIN
				0.00190580	\$83.21	CNTY	63	VILAS COUNTY
				0.00191830	\$83.76	MUNI	63022	TOWN OF PRESQUE ISLE
				0.00157580	\$68.80	REG	630616	SCH D OF N. LAKELAND (BOULDER JUNCTION J 1)
				0.001218	\$53.18	REG	433647	UHS D OF LAKELAND (MINOCQUA)
				0.00015590	\$6.81	VTAE	001600	NICOLET VTAE DISTRICT
Parcel Total:					\$295.76			



State of Wisconsin / Department of Natural Resources

Tony Evers , Governor

Adam N Payne , Secretary

5/22/2023

Chapter 70.114 - Aids Payment Worksheet For Tax Year 2022(Payment Year 2023) - Payment Due January 31, 2023

6219 of 7056

LEGAL DESCRIPTION: T43 R06-E S16 GOV LOT 8				PARCEL NO: pt. 22-513			CONTROL NO: 123835		
43.7	\$61,113.70	0.90494178	\$55,304.34						
				0	\$0.00	STAT	999999	STATE OF WISCONSIN	
				0.00190580	\$105.40	CNTY	63	VILAS COUNTY	
				0.00191830	\$106.09	MUNI	63022	TOWN OF PRESQUE ISLE	
				0.001218	\$67.36	REG	433647	UHS D OF LAKELAND (MINOCQUA)	
				0.00157580	\$87.15	REG	630616	SCH D OF N. LAKELAND (BOULDER JUNCTION J 1)	
				0.00015590	\$8.62	VTAE	001600	NICOLET VTAE DISTRICT	
Parcel Total:					\$374.62				

LEGAL DESCRIPTION: T43 R06-E S16 GOV LOT 9				PARCEL NO: pt. 22-513			CONTROL NO: 123836		
0.41	\$573.38	0.90494178	\$518.87						
				0	\$0.00	STAT	999999	STATE OF WISCONSIN	
				0.00190580	\$0.99	CNTY	63	VILAS COUNTY	
				0.00191830	\$1.00	MUNI	63022	TOWN OF PRESQUE ISLE	
				0.001218	\$0.63	REG	433647	UHS D OF LAKELAND (MINOCQUA)	
				0.00157580	\$0.82	REG	630616	SCH D OF N. LAKELAND (BOULDER JUNCTION J 1)	
				0.00015590	\$0.08	VTAE	001600	NICOLET VTAE DISTRICT	
Parcel Total:					\$3.52				



State of Wisconsin / Department of Natural Resources

Tony Evers , Governor

Adam N Payne , Secretary

5/22/2023

Chapter 70.114 - Aids Payment Worksheet For Tax Year 2022(Payment Year 2023) - Payment Due January 31, 2023

6220 of 7056

LEGAL DESCRIPTION: T43 R06-E S16 GOV LOT 10				PARCEL NO: pt. 22-513			CONTROL NO: 123837		
19.92	\$27,857.77	0.90494178	\$25,209.66						
				0	\$0.00	STAT	999999	STATE OF WISCONSIN	
				0.00190580	\$48.04	CNTY	63	VILAS COUNTY	
				0.00191830	\$48.36	MUNI	63022	TOWN OF PRESQUE ISLE	
				0.001218	\$30.70	REG	433647	UHS D OF LAKELAND (MINOCQUA)	
				0.00157580	\$39.73	REG	630616	SCH D OF N. LAKELAND (BOULDER JUNCTION J 1)	
				0.00015590	\$3.93	VTAE	001600	NICOLET VTAE DISTRICT	
Parcel Total:					\$170.76				

LEGAL DESCRIPTION: T43 R06-E S16 GOV LOT 11				PARCEL NO: pt. 22-513			CONTROL NO: 123838		
32.03	\$44,793.40	0.90494178	\$40,535.42						
				0	\$0.00	STAT	999999	STATE OF WISCONSIN	
				0.00190580	\$77.25	CNTY	63	VILAS COUNTY	
				0.00191830	\$77.76	MUNI	63022	TOWN OF PRESQUE ISLE	
				0.00157580	\$63.88	REG	630616	SCH D OF N. LAKELAND (BOULDER JUNCTION J 1)	
				0.001218	\$49.37	REG	433647	UHS D OF LAKELAND (MINOCQUA)	
				0.00015590	\$6.32	VTAE	001600	NICOLET VTAE DISTRICT	
Parcel Total:					\$274.58				



State of Wisconsin / Department of Natural Resources

Tony Evers , Governor

Adam N Payne , Secretary

5/22/2023

Chapter 70.114 - Aids Payment Worksheet For Tax Year 2022(Payment Year 2023) - Payment Due January 31, 2023

6221 of 7056

LEGAL DESCRIPTION: T43 R06-E S16 GOV LOT 12				PARCEL NO: pt. 22-513		CONTROL NO: 123839	
22.46	\$31,409.92	0.90494178	\$28,424.15				
		0	\$0.00	STAT	999999	STATE OF WISCONSIN	
		0.00190580	\$54.17	CNTY	63	VILAS COUNTY	
		0.00191830	\$54.53	MUNI	63022	TOWN OF PRESQUE ISLE	
		0.00157580	\$44.79	REG	630616	SCH D OF N. LAKELAND (BOULDER JUNCTION J 1)	
		0.001218	\$34.62	REG	433647	UHS D OF LAKELAND (MINOCQUA)	
		0.00015590	\$4.43	VTAE	001600	NICOLET VTAE DISTRICT	
Parcel Total:				\$192.54			

LEGAL DESCRIPTION: T43 R06-E S16 GOV LOT 13				PARCEL NO: pt. 22-513		CONTROL NO: 123840	
8.12	\$11,355.67	0.90494178	\$10,276.22				
		0	\$0.00	STAT	999999	STATE OF WISCONSIN	
		0.00190580	\$19.58	CNTY	63	VILAS COUNTY	
		0.00191830	\$19.71	MUNI	63022	TOWN OF PRESQUE ISLE	
		0.001218	\$12.52	REG	433647	UHS D OF LAKELAND (MINOCQUA)	
		0.00157580	\$16.19	REG	630616	SCH D OF N. LAKELAND (BOULDER JUNCTION J 1)	
		0.00015590	\$1.60	VTAE	001600	NICOLET VTAE DISTRICT	
Parcel Total:				\$69.60			



State of Wisconsin / Department of Natural Resources

Tony Evers , Governor

Adam N Payne , Secretary

5/22/2023

Chapter 70.114 - Aids Payment Worksheet For Tax Year 2022(Payment Year 2023) - Payment Due January 31, 2023

6222 of 7056

LEGAL DESCRIPTION: T43 R06-E S16 GOV LOT 14				PARCEL NO: pt. 22-513			CONTROL NO: 123841		
22.54	\$31,521.80	0.90494178	\$28,525.40						
				0	\$0.00	STAT	999999	STATE OF WISCONSIN	
				0.00190580	\$54.36	CNTY	63	VILAS COUNTY	
				0.00191830	\$54.72	MUNI	63022	TOWN OF PRESQUE ISLE	
				0.00157580	\$44.95	REG	630616	SCH D OF N. LAKELAND (BOULDER JUNCTION J 1)	
				0.001218	\$34.74	REG	433647	UHS D OF LAKELAND (MINOCQUA)	
				0.00015590	\$4.45	VTAE	001600	NICOLET VTAE DISTRICT	
Parcel Total:					\$193.22				

LEGAL DESCRIPTION: T43 R06-E S16 GOV LOT 15				PARCEL NO: pt. 22-513			CONTROL NO: 123842		
17.27	\$24,151.80	0.90494178	\$21,855.97						
				0	\$0.00	STAT	999999	STATE OF WISCONSIN	
				0.00190580	\$41.65	CNTY	63	VILAS COUNTY	
				0.00191830	\$41.93	MUNI	63022	TOWN OF PRESQUE ISLE	
				0.00157580	\$34.44	REG	630616	SCH D OF N. LAKELAND (BOULDER JUNCTION J 1)	
				0.001218	\$26.62	REG	433647	UHS D OF LAKELAND (MINOCQUA)	
				0.00015590	\$3.41	VTAE	001600	NICOLET VTAE DISTRICT	
Parcel Total:					\$148.05				



State of Wisconsin / Department of Natural Resources

Tony Evers , Governor

Adam N Payne , Secretary

5/22/2023

Chapter 70.114 - Aids Payment Worksheet For Tax Year 2022(Payment Year 2023) - Payment Due January 31, 2023

6223 of 7056

LEGAL DESCRIPTION: T43 R06-E S16 GOV LOT 16	PARCEL NO: pt. 22-513	CONTROL NO: 123843
---	-----------------------	--------------------

11.5	\$16,082.55	0.90494178	\$14,553.77
------	-------------	------------	-------------

0	\$0.00	STAT	999999	STATE OF WISCONSIN
0.00190580	\$27.74	CNTY	63	VILAS COUNTY
0.00191830	\$27.92	MUNI	63022	TOWN OF PRESQUE ISLE
0.00157580	\$22.93	REG	630616	SCH D OF N. LAKELAND (BOULDER JUNCTION J 1)
0.001218	\$17.73	REG	433647	UHS D OF LAKELAND (MINOCQUA)
0.00015590	\$2.27	VTAE	001600	NICOLET VTAE DISTRICT

Parcel Total:	\$98.59
---------------	---------

File Number Total:	\$3,707.62
--------------------	------------

FILE NO: NF 30180 *	DATE OF PURCHASE: 02/09/2018	GRANTOR: Vilas County
---------------------	------------------------------	-----------------------

LEGAL DESCRIPTION: T43 R06-E S32 PT OF NENW	PARCEL NO: 22-985	CONTROL NO: 133321
---	-------------------	--------------------

4.4	\$3,113.71	0.90494178	\$2,817.72
-----	------------	------------	------------

0	\$0.00	STAT	999999	STATE OF WISCONSIN
0.00190580	\$5.37	CNTY	63	VILAS COUNTY
0.00191830	\$5.41	MUNI	63022	TOWN OF PRESQUE ISLE
0.00157580	\$4.44	REG	630616	SCH D OF N. LAKELAND (BOULDER JUNCTION J 1)
0.001218	\$3.43	REG	433647	UHS D OF LAKELAND (MINOCQUA)
0.00015590	\$0.44	VTAE	001600	NICOLET VTAE DISTRICT

Parcel Total:	\$19.09
---------------	---------

File Number Total:	\$19.09
--------------------	---------

Municipality Total:	\$14,617.23
---------------------	-------------



State of Wisconsin / Department of Natural Resources

Tony Evers , Governor

Adam N Payne , Secretary

5/22/2023

Chapter 70.114 - Aids Payment Worksheet For Tax Year 2022(Payment Year 2023) - Payment Due January 31, 2023

6224 of 7056

DETAIL FOR TOWN OF ST. GERMAIN, VILAS COUNTY

Acres	Est. Adjust. Purch. Price	Level of Assessment	Adjusted Local Value	Net Gen. Tax Rate	Calc. Aid Pay Amount	----- Taxing Jurisdiction ----- Type	Code	Description
FILE NO: NF 724 *			DATE OF PURCHASE: 09/13/1995			GRANTOR: HENRY B SAYNER		
LEGAL DESCRIPTION: T40 R08-E S06 PT OF SESW				PARCEL NO: QQ 121		CONTROL NO: 75413		
1.48	\$154,636.83	0.83852461	\$129,666.79					
				0	\$0.00	STAT	999999	STATE OF WISCONSIN
				0.00197170	\$255.67	CNTY	63	VILAS COUNTY
				0.00136930	\$177.55	MUNI	63024	TOWN OF ST. GERMAIN
				0.00393650	\$510.43	REG	631526	SCH D OF NORTHLAND PINES (EAGLE RIVER)
				0.00016130	\$20.92	VTAE	001600	NICOLET VTAE DISTRICT
Parcel Total:					\$964.57			

File Number Total: \$964.57

FILE NO: NF 767 *			DATE OF PURCHASE: 07/30/1999			GRANTOR: ARMOND A ERLINGER		
LEGAL DESCRIPTION: T40 R08-E S03 SWNE				PARCEL NO: QQ2		CONTROL NO: 82039		
40	\$259,891.72	0.83852461	\$217,925.60					
				0	\$0.00	STAT	999999	STATE OF WISCONSIN
				0.00197170	\$429.69	CNTY	63	VILAS COUNTY
				0.00136930	\$298.40	MUNI	63024	TOWN OF ST. GERMAIN
				0.00393650	\$857.86	REG	631526	SCH D OF NORTHLAND PINES (EAGLE RIVER)
				0.00016130	\$35.16	VTAE	001600	NICOLET VTAE DISTRICT
Parcel Total:					\$1,621.11			



State of Wisconsin / Department of Natural Resources

Tony Evers , Governor

Adam N Payne , Secretary

5/22/2023

Chapter 70.114 - Aids Payment Worksheet For Tax Year 2022(Payment Year 2023) - Payment Due January 31, 2023

6225 of 7056

LEGAL DESCRIPTION: T40 R08-E S03 FRAC NWNE	PARCEL NO: QQ2	CONTROL NO: 82040
--	----------------	-------------------

24	\$155,935.03	0.83852461	\$130,755.36	
----	--------------	------------	--------------	--

0	\$0.00	STAT	999999	STATE OF WISCONSIN
---	--------	------	--------	--------------------

0.00197170	\$257.81	CNTY	63	VILAS COUNTY
------------	----------	------	----	--------------

0.00136930	\$179.04	MUNI	63024	TOWN OF ST. GERMAIN
------------	----------	------	-------	---------------------

0.00393650	\$514.72	REG	631526	SCH D OF NORTHLAND PINES (EAGLE RIVER)
------------	----------	-----	--------	--

0.00016130	\$21.09	VTAE	001600	NICOLET VTAE DISTRICT
------------	---------	------	--------	-----------------------

Parcel Total:	\$972.66	
---------------	----------	--

File Number Total:	\$2,593.77	
--------------------	------------	--

FILE NO: NF 769 *	DATE OF PURCHASE: 08/12/1999	GRANTOR: MARVIN HEELER
-------------------	------------------------------	------------------------

LEGAL DESCRIPTION: T40 R08-E S03 PT OF NWSE	PARCEL NO: QQ14	CONTROL NO: 82003
---	-----------------	-------------------

40	\$224,546.45	0.83852461	\$188,287.72	
----	--------------	------------	--------------	--

0	\$0.00	STAT	999999	STATE OF WISCONSIN
---	--------	------	--------	--------------------

0.00197170	\$371.25	CNTY	63	VILAS COUNTY
------------	----------	------	----	--------------

0.00136930	\$257.82	MUNI	63024	TOWN OF ST. GERMAIN
------------	----------	------	-------	---------------------

0.00393650	\$741.19	REG	631526	SCH D OF NORTHLAND PINES (EAGLE RIVER)
------------	----------	-----	--------	--

0.00016130	\$30.38	VTAE	001600	NICOLET VTAE DISTRICT
------------	---------	------	--------	-----------------------

Parcel Total:	\$1,400.64	
---------------	------------	--



State of Wisconsin / Department of Natural Resources

Tony Evers , Governor

Adam N Payne , Secretary

5/22/2023

Chapter 70.114 - Aids Payment Worksheet For Tax Year 2022(Payment Year 2023) - Payment Due January 31, 2023

6226 of 7056

LEGAL DESCRIPTION: T40 R08-E S03 PT GV LT 2	PARCEL NO: G2-1	CONTROL NO: 82004
---	-----------------	-------------------

8	\$131,876.48	0.83852461	\$110,581.68
---	--------------	------------	--------------

0	\$0.00	STAT	999999	STATE OF WISCONSIN
0.00197170	\$218.04	CNTY	63	VILAS COUNTY
0.00136930	\$151.42	MUNI	63024	TOWN OF ST. GERMAIN
0.00393650	\$435.30	REG	631526	SCH D OF NORTHLAND PINES (EAGLE RIVER)
0.00016130	\$17.84	VTAE	001600	NICOLET VTAE DISTRICT

Parcel Total:	\$822.60
---------------	----------

File Number Total:	\$2,223.24
--------------------	------------

FILE NO: NF 811 A	DATE OF PURCHASE: 05/25/2004	GRANTOR: WISCONSIN VALLEY IMPROVEMENT
-------------------	------------------------------	---------------------------------------

LEGAL DESCRIPTION: T40 R07-E S36 NESW	PARCEL NO: 092472	CONTROL NO: 92472
---------------------------------------	-------------------	-------------------

40.9	\$206,929.67	0.83852461	\$173,515.62
------	--------------	------------	--------------

0	\$0.00	STAT	999999	STATE OF WISCONSIN
0.00197170	\$342.12	CNTY	63	VILAS COUNTY
0.00136930	\$237.59	MUNI	63024	TOWN OF ST. GERMAIN
0.00393650	\$683.04	REG	631526	SCH D OF NORTHLAND PINES (EAGLE RIVER)
0.00016130	\$27.99	VTAE	001600	NICOLET VTAE DISTRICT

Parcel Total:	\$1,290.74
---------------	------------



State of Wisconsin / Department of Natural Resources

Tony Evers , Governor

Adam N Payne , Secretary

5/22/2023

Chapter 70.114 - Aids Payment Worksheet For Tax Year 2022(Payment Year 2023) - Payment Due January 31, 2023

6227 of 7056

LEGAL DESCRIPTION: T40 R07-E S36 SESW	PARCEL NO: 092473	CONTROL NO: 92473
---------------------------------------	-------------------	-------------------

41.1	\$207,942.53	0.83852461	\$174,364.93	
------	--------------	------------	--------------	--

0	\$0.00	STAT	999999	STATE OF WISCONSIN
0.00197170	\$343.80	CNTY	63	VILAS COUNTY
0.00136930	\$238.75	MUNI	63024	TOWN OF ST. GERMAIN
0.00393650	\$686.38	REG	631526	SCH D OF NORTHLAND PINES (EAGLE RIVER)
0.00016130	\$28.13	VTAE	001600	NICOLET VTAE DISTRICT

Parcel Total:	\$1,297.06
---------------	------------

LEGAL DESCRIPTION: T40 R07-E S36 NESE	PARCEL NO: 092474	CONTROL NO: 92474
---------------------------------------	-------------------	-------------------

40.7	\$205,916.80	0.83852461	\$172,666.30	
------	--------------	------------	--------------	--

0	\$0.00	STAT	999999	STATE OF WISCONSIN
0.00197170	\$340.45	CNTY	63	VILAS COUNTY
0.00136930	\$236.43	MUNI	63024	TOWN OF ST. GERMAIN
0.00393650	\$679.70	REG	631526	SCH D OF NORTHLAND PINES (EAGLE RIVER)
0.00016130	\$27.86	VTAE	001600	NICOLET VTAE DISTRICT

Parcel Total:	\$1,284.44
---------------	------------

LEGAL DESCRIPTION: T40 R07-E S36 NWSE	PARCEL NO: 092475	CONTROL NO: 92475
---------------------------------------	-------------------	-------------------

40.8	\$206,424.39	0.83852461	\$173,091.93	
------	--------------	------------	--------------	--

0	\$0.00	STAT	999999	STATE OF WISCONSIN
0.00197170	\$341.29	CNTY	63	VILAS COUNTY
0.00136930	\$237.01	MUNI	63024	TOWN OF ST. GERMAIN
0.00393650	\$681.37	REG	631526	SCH D OF NORTHLAND PINES (EAGLE RIVER)
0.00016130	\$27.92	VTAE	001600	NICOLET VTAE DISTRICT

Parcel Total:	\$1,287.59
---------------	------------



State of Wisconsin / Department of Natural Resources

Tony Evers , Governor

Adam N Payne , Secretary

5/22/2023

Chapter 70.114 - Aids Payment Worksheet For Tax Year 2022(Payment Year 2023) - Payment Due January 31, 2023

6228 of 7056

LEGAL DESCRIPTION: T40 R07-E S36 SWSE				PARCEL NO: 092476				CONTROL NO: 92476	
40.9	\$206,929.67	0.83852461	\$173,515.62						
				0	\$0.00	STAT	999999	STATE OF WISCONSIN	
				0.00197170	\$342.12	CNTY	63	VILAS COUNTY	
				0.00136930	\$237.59	MUNI	63024	TOWN OF ST. GERMAIN	
				0.00393650	\$683.04	REG	631526	SCH D OF NORTHLAND PINES (EAGLE RIVER)	
				0.00016130	\$27.99	VTAE	001600	NICOLET VTAE DISTRICT	
Parcel Total:					\$1,290.74				

LEGAL DESCRIPTION: T40 R07-E S36 SESE				PARCEL NO: 092477				CONTROL NO: 92477	
40.9	\$206,929.67	0.83852461	\$173,515.62						
				0	\$0.00	STAT	999999	STATE OF WISCONSIN	
				0.00197170	\$342.12	CNTY	63	VILAS COUNTY	
				0.00136930	\$237.59	MUNI	63024	TOWN OF ST. GERMAIN	
				0.00393650	\$683.04	REG	631526	SCH D OF NORTHLAND PINES (EAGLE RIVER)	
				0.00016130	\$27.99	VTAE	001600	NICOLET VTAE DISTRICT	
Parcel Total:					\$1,290.74				

LEGAL DESCRIPTION: T40 R08-E S31 SWNW				PARCEL NO: 092478				CONTROL NO: 92478	
43	\$217,554.40	0.83852461	\$182,424.72						
				0	\$0.00	STAT	999999	STATE OF WISCONSIN	
				0.00197170	\$359.69	CNTY	63	VILAS COUNTY	
				0.00136930	\$249.79	MUNI	63024	TOWN OF ST. GERMAIN	
				0.00393650	\$718.11	REG	631526	SCH D OF NORTHLAND PINES (EAGLE RIVER)	
				0.00016130	\$29.43	VTAE	001600	NICOLET VTAE DISTRICT	
Parcel Total:					\$1,357.02				



State of Wisconsin / Department of Natural Resources

Tony Evers , Governor

Adam N Payne , Secretary

5/22/2023

Chapter 70.114 - Aids Payment Worksheet For Tax Year 2022(Payment Year 2023) - Payment Due January 31, 2023

6229 of 7056

LEGAL DESCRIPTION: T40 R08-E S31 SENW	PARCEL NO: 092479	CONTROL NO: 92479
---------------------------------------	-------------------	-------------------

40.5	\$204,906.24	0.83852461	\$171,818.92	
------	--------------	------------	--------------	--

0	\$0.00	STAT	999999	STATE OF WISCONSIN
0.00197170	\$338.78	CNTY	63	VILAS COUNTY
0.00136930	\$235.27	MUNI	63024	TOWN OF ST. GERMAIN
0.00393650	\$676.36	REG	631526	SCH D OF NORTHLAND PINES (EAGLE RIVER)
0.00016130	\$27.72	VTAE	001600	NICOLET VTAE DISTRICT

Parcel Total:	\$1,278.13
---------------	------------

LEGAL DESCRIPTION: T40 R08-E S31 NWSW	PARCEL NO: 092480	CONTROL NO: 92480
---------------------------------------	-------------------	-------------------

42.5	\$215,025.69	0.83852461	\$180,304.33	
------	--------------	------------	--------------	--

0	\$0.00	STAT	999999	STATE OF WISCONSIN
0.00197170	\$355.51	CNTY	63	VILAS COUNTY
0.00136930	\$246.89	MUNI	63024	TOWN OF ST. GERMAIN
0.00393650	\$709.76	REG	631526	SCH D OF NORTHLAND PINES (EAGLE RIVER)
0.00016130	\$29.09	VTAE	001600	NICOLET VTAE DISTRICT

Parcel Total:	\$1,341.25
---------------	------------

LEGAL DESCRIPTION: T40 R08-E S31 NESE	PARCEL NO: 092481	CONTROL NO: 92481
---------------------------------------	-------------------	-------------------

35.2	\$178,091.76	0.83852461	\$149,334.33	
------	--------------	------------	--------------	--

0	\$0.00	STAT	999999	STATE OF WISCONSIN
0.00197170	\$294.44	CNTY	63	VILAS COUNTY
0.00136930	\$204.48	MUNI	63024	TOWN OF ST. GERMAIN
0.00393650	\$587.85	REG	631526	SCH D OF NORTHLAND PINES (EAGLE RIVER)
0.00016130	\$24.09	VTAE	001600	NICOLET VTAE DISTRICT

Parcel Total:	\$1,110.86
---------------	------------



State of Wisconsin / Department of Natural Resources

Tony Evers , Governor

Adam N Payne , Secretary

5/22/2023

Chapter 70.114 - Aids Payment Worksheet For Tax Year 2022(Payment Year 2023) - Payment Due January 31, 2023

6230 of 7056

LEGAL DESCRIPTION: T40 R08-E S31 PT OF SWSE	PARCEL NO: 092482	CONTROL NO: 92482
---	-------------------	-------------------

30.3	\$153,300.72	0.83852461	\$128,546.42	
------	--------------	------------	--------------	--

0	\$0.00	STAT	999999	STATE OF WISCONSIN
0.00197170	\$253.46	CNTY	63	VILAS COUNTY
0.00136930	\$176.02	MUNI	63024	TOWN OF ST. GERMAIN
0.00393650	\$506.02	REG	631526	SCH D OF NORTHLAND PINES (EAGLE RIVER)
0.00016130	\$20.74	VTAE	001600	NICOLET VTAE DISTRICT

Parcel Total:	\$956.24
---------------	----------

LEGAL DESCRIPTION: T40 R08-E S32 E1/2 OF NENW	PARCEL NO: 092483	CONTROL NO: 92483
---	-------------------	-------------------

20.2	\$102,200.48	0.83852461	\$85,697.62	
------	--------------	------------	-------------	--

0	\$0.00	STAT	999999	STATE OF WISCONSIN
0.00197170	\$168.97	CNTY	63	VILAS COUNTY
0.00136930	\$117.34	MUNI	63024	TOWN OF ST. GERMAIN
0.00393650	\$337.35	REG	631526	SCH D OF NORTHLAND PINES (EAGLE RIVER)
0.00016130	\$13.83	VTAE	001600	NICOLET VTAE DISTRICT

Parcel Total:	\$637.49
---------------	----------

LEGAL DESCRIPTION: T40 R08-E S32 PT OF NWNW	PARCEL NO: 092484	CONTROL NO: 92484
---	-------------------	-------------------

10.1	\$51,100.24	0.83852461	\$42,848.81	
------	-------------	------------	-------------	--

0	\$0.00	STAT	999999	STATE OF WISCONSIN
0.00197170	\$84.49	CNTY	63	VILAS COUNTY
0.00136930	\$58.67	MUNI	63024	TOWN OF ST. GERMAIN
0.00393650	\$168.67	REG	631526	SCH D OF NORTHLAND PINES (EAGLE RIVER)
0.00016130	\$6.91	VTAE	001600	NICOLET VTAE DISTRICT

Parcel Total:	\$318.74
---------------	----------



State of Wisconsin / Department of Natural Resources

Tony Evers , Governor

Adam N Payne , Secretary

5/22/2023

Chapter 70.114 - Aids Payment Worksheet For Tax Year 2022(Payment Year 2023) - Payment Due January 31, 2023

6231 of 7056

LEGAL DESCRIPTION: T40 R08-E S31 SESE	PARCEL NO: 095002	CONTROL NO: 95002
---------------------------------------	-------------------	-------------------

40	\$177,755.01	0.83852461	\$149,051.95
----	--------------	------------	--------------

0	\$0.00	STAT	999999	STATE OF WISCONSIN
0.00197170	\$293.89	CNTY	63	VILAS COUNTY
0.00136930	\$204.09	MUNI	63024	TOWN OF ST. GERMAIN
0.00393650	\$586.74	REG	631526	SCH D OF NORTHLAND PINES (EAGLE RIVER)
0.00016130	\$24.05	VTAE	001600	NICOLET VTAE DISTRICT

Parcel Total:	\$1,108.77
---------------	------------

File Number Total:	\$15,849.81
--------------------	-------------

FILE NO: NF 851 *	DATE OF PURCHASE: 11/01/2007	GRANTOR: ERIC PIESINS
-------------------	------------------------------	-----------------------

LEGAL DESCRIPTION: T40 R07-E S12 PT OF NESE	PARCEL NO: 24-19	CONTROL NO: 98206
---	------------------	-------------------

35	\$168,964.51	0.83852461	\$141,680.90
----	--------------	------------	--------------

0	\$0.00	STAT	999999	STATE OF WISCONSIN
0.00197170	\$279.35	CNTY	63	VILAS COUNTY
0.00136930	\$194.00	MUNI	63024	TOWN OF ST. GERMAIN
0.00393650	\$557.72	REG	631526	SCH D OF NORTHLAND PINES (EAGLE RIVER)
0.00016130	\$22.86	VTAE	001600	NICOLET VTAE DISTRICT

Parcel Total:	\$1,053.93
---------------	------------

File Number Total:	\$1,053.93
--------------------	------------



State of Wisconsin / Department of Natural Resources

Tony Evers , Governor

Adam N Payne , Secretary

5/22/2023

Chapter 70.114 - Aids Payment Worksheet For Tax Year 2022(Payment Year 2023) - Payment Due January 31, 2023

6232 of 7056

FILE NO: NF 30202 *		DATE OF PURCHASE: 04/10/2019		GRANTOR: Jennings B Bird	
LEGAL DESCRIPTION: T40 R08-E S09 PT OF NWNW		PARCEL NO: 024458		CONTROL NO: 137442	
0.1	\$1,780.20	0.83852461	\$1,492.74		
		0	\$0.00	STAT 999999	STATE OF WISCONSIN
		0.00197170	\$2.94	CNTY 63	VILAS COUNTY
		0.00136930	\$2.04	MUNI 63024	TOWN OF ST. GERMAIN
		0.00393650	\$5.88	REG 631526	SCH D OF NORTHLAND PINES (EAGLE RIVER)
		0.00016130	\$0.24	VTAE 001600	NICOLET VTAE DISTRICT
Parcel Total:			\$11.10		

File Number Total:		\$11.10			
--------------------	--	---------	--	--	--

FILE NO: NF 30291 *		DATE OF PURCHASE: 11/30/2007		GRANTOR: Wisconsin Valley Improvement	
LEGAL DESCRIPTION: T40 R08-E S31 PT OF SWSE		PARCEL NO: 024-1691		CONTROL NO: 117681	
8.7	\$8,904.07	0.83852461	\$7,466.28		
		0	\$0.00	STAT 999999	STATE OF WISCONSIN
		0.00197170	\$14.72	CNTY 63	VILAS COUNTY
		0.00136930	\$10.22	MUNI 63024	TOWN OF ST. GERMAIN
		0.00393650	\$29.39	REG 631526	SCH D OF NORTHLAND PINES (EAGLE RIVER)
		0.00016130	\$1.20	VTAE 001600	NICOLET VTAE DISTRICT
Parcel Total:			\$55.53		



State of Wisconsin / Department of Natural Resources

Tony Evers , Governor

Adam N Payne , Secretary

5/22/2023

Chapter 70.114 - Aids Payment Worksheet For Tax Year 2022(Payment Year 2023) - Payment Due January 31, 2023

6233 of 7056

LEGAL DESCRIPTION: T40 R08-E S32 PT OF NENW				PARCEL NO: 024-1707				CONTROL NO: 117682			
17.3	\$17,705.79	0.83852461	\$14,846.74								
				0	\$0.00	STAT	999999	STATE OF WISCONSIN			
				0.00197170	\$29.27	CNTY	63	VILAS COUNTY			
				0.00136930	\$20.33	MUNI	63024	TOWN OF ST. GERMAIN			
				0.00393650	\$58.44	REG	631526	SCH D OF NORTHLAND PINES (EAGLE RIVER)			
				0.00016130	\$2.40	VTAE	001600	NICOLET VTAE DISTRICT			
				Parcel Total:	\$110.44						

LEGAL DESCRIPTION: T40 R08-E S32 PT OF NWNW				PARCEL NO: 024-1708				CONTROL NO: 117683			
25.8	\$26,405.17	0.83852461	\$22,141.38								
				0	\$0.00	STAT	999999	STATE OF WISCONSIN			
				0.00197170	\$43.66	CNTY	63	VILAS COUNTY			
				0.00136930	\$30.32	MUNI	63024	TOWN OF ST. GERMAIN			
				0.00393650	\$87.16	REG	631526	SCH D OF NORTHLAND PINES (EAGLE RIVER)			
				0.00016130	\$3.57	VTAE	001600	NICOLET VTAE DISTRICT			
				Parcel Total:	\$164.71						

LEGAL DESCRIPTION: T40 R08-E S32 SWNW				PARCEL NO: 024-1709				CONTROL NO: 117684			
31.7	\$32,443.55	0.83852461	\$27,204.72								
				0	\$0.00	STAT	999999	STATE OF WISCONSIN			
				0.00197170	\$53.64	CNTY	63	VILAS COUNTY			
				0.00136930	\$37.25	MUNI	63024	TOWN OF ST. GERMAIN			
				0.00393650	\$107.09	REG	631526	SCH D OF NORTHLAND PINES (EAGLE RIVER)			
				0.00016130	\$4.39	VTAE	001600	NICOLET VTAE DISTRICT			
				Parcel Total:	\$202.37						



State of Wisconsin / Department of Natural Resources

Tony Evers , Governor

Adam N Payne , Secretary

5/22/2023

Chapter 70.114 - Aids Payment Worksheet For Tax Year 2022(Payment Year 2023) - Payment Due January 31, 2023

6234 of 7056

LEGAL DESCRIPTION: T40 R08-E S32 NWSW	PARCEL NO: 024-1712	CONTROL NO: 117685
---------------------------------------	---------------------	--------------------

22.8	\$23,334.80	0.83852461	\$19,566.80
------	-------------	------------	-------------

0	\$0.00	STAT	999999	STATE OF WISCONSIN
0.00197170	\$38.58	CNTY	63	VILAS COUNTY
0.00136930	\$26.79	MUNI	63024	TOWN OF ST. GERMAIN
0.00393650	\$77.02	REG	631526	SCH D OF NORTHLAND PINES (EAGLE RIVER)
0.00016130	\$3.16	VTAE	001600	NICOLET VTAE DISTRICT

Parcel Total:	\$145.55
---------------	----------

LEGAL DESCRIPTION: T40 R08-E S32 SWSW	PARCEL NO: 024-1713	CONTROL NO: 117686
---------------------------------------	---------------------	--------------------

23.7	\$24,255.90	0.83852461	\$20,339.17
------	-------------	------------	-------------

0	\$0.00	STAT	999999	STATE OF WISCONSIN
0.00197170	\$40.10	CNTY	63	VILAS COUNTY
0.00136930	\$27.85	MUNI	63024	TOWN OF ST. GERMAIN
0.00393650	\$80.06	REG	631526	SCH D OF NORTHLAND PINES (EAGLE RIVER)
0.00016130	\$3.28	VTAE	001600	NICOLET VTAE DISTRICT

Parcel Total:	\$151.29
---------------	----------

File Number Total:	\$829.89
--------------------	----------



State of Wisconsin / Department of Natural Resources

Tony Evers , Governor

Adam N Payne , Secretary

5/22/2023

Chapter 70.114 - Aids Payment Worksheet For Tax Year 2022(Payment Year 2023) - Payment Due January 31, 2023

6235 of 7056

FILE NO: WR 500 Y				DATE OF PURCHASE: 11/18/1999				GRANTOR: PACKAGING CORP. OF AMERICA			
LEGAL DESCRIPTION: T40 R08-E S07 NENE				PARCEL NO: 082882				CONTROL NO: 82882			
40	\$115,436.48	0.83852461	\$96,796.33								
				0	\$0.00	STAT	999999	STATE OF WISCONSIN			
				0.00197170	\$190.85	CNTY	63	VILAS COUNTY			
				0.00136930	\$132.54	MUNI	63024	TOWN OF ST. GERMAIN			
				0.00393650	\$381.04	REG	631526	SCH D OF NORTHLAND PINES (EAGLE RIVER)			
				0.00016130	\$15.62	VTAE	001600	NICOLET VTAE DISTRICT			
				Parcel Total:		\$720.05					

LEGAL DESCRIPTION: T40 R08-E S07 SENE				PARCEL NO: 082883				CONTROL NO: 82883			
40	\$115,436.48	0.83852461	\$96,796.33								
				0	\$0.00	STAT	999999	STATE OF WISCONSIN			
				0.00197170	\$190.85	CNTY	63	VILAS COUNTY			
				0.00136930	\$132.54	MUNI	63024	TOWN OF ST. GERMAIN			
				0.00393650	\$381.04	REG	631526	SCH D OF NORTHLAND PINES (EAGLE RIVER)			
				0.00016130	\$15.62	VTAE	001600	NICOLET VTAE DISTRICT			
				Parcel Total:		\$720.05					



State of Wisconsin / Department of Natural Resources

Tony Evers , Governor

Adam N Payne , Secretary

5/22/2023

Chapter 70.114 - Aids Payment Worksheet For Tax Year 2022(Payment Year 2023) - Payment Due January 31, 2023

6236 of 7056

LEGAL DESCRIPTION: T40 R08-E S07 SWNE	PARCEL NO: 082884	CONTROL NO: 82884
---------------------------------------	-------------------	-------------------

40	\$115,436.48	0.83852461	\$96,796.33	
----	--------------	------------	-------------	--

0	\$0.00	STAT	999999	STATE OF WISCONSIN
---	--------	------	--------	--------------------

0.00197170	\$190.85	CNTY	63	VILAS COUNTY
------------	----------	------	----	--------------

0.00136930	\$132.54	MUNI	63024	TOWN OF ST. GERMAIN
------------	----------	------	-------	---------------------

0.00393650	\$381.04	REG	631526	SCH D OF NORTHLAND PINES (EAGLE RIVER)
------------	----------	-----	--------	--

0.00016130	\$15.62	VTAE	001600	NICOLET VTAE DISTRICT
------------	---------	------	--------	-----------------------

Parcel Total:	\$720.05
---------------	----------

LEGAL DESCRIPTION: T40 R08-E S07 NWSE	PARCEL NO: 082885	CONTROL NO: 82885
---------------------------------------	-------------------	-------------------

40	\$115,436.48	0.83852461	\$96,796.33	
----	--------------	------------	-------------	--

0	\$0.00	STAT	999999	STATE OF WISCONSIN
---	--------	------	--------	--------------------

0.00197170	\$190.85	CNTY	63	VILAS COUNTY
------------	----------	------	----	--------------

0.00136930	\$132.54	MUNI	63024	TOWN OF ST. GERMAIN
------------	----------	------	-------	---------------------

0.00393650	\$381.04	REG	631526	SCH D OF NORTHLAND PINES (EAGLE RIVER)
------------	----------	-----	--------	--

0.00016130	\$15.62	VTAE	001600	NICOLET VTAE DISTRICT
------------	---------	------	--------	-----------------------

Parcel Total:	\$720.05
---------------	----------

File Number Total:	\$2,880.20
--------------------	------------

Municipality Total:	\$26,406.51
---------------------	-------------



State of Wisconsin / Department of Natural Resources

Tony Evers , Governor

Adam N Payne , Secretary

5/22/2023

Chapter 70.114 - Aids Payment Worksheet For Tax Year 2022(Payment Year 2023) - Payment Due January 31, 2023

6237 of 7056

DETAIL FOR TOWN OF WINCHESTER, VILAS COUNTY

Acres	Est. Adjust. Purch. Price	Level of Assessment	Adjusted Local Value	Net Gen. Tax Rate	Calc. Aid Pay Amount	----- Taxing Jurisdiction -----		
						Type	Code	Description
FILE NO: NA 485 *			DATE OF PURCHASE: 09/22/1992			GRANTOR: THE NATURE CONSERVANCY		
LEGAL DESCRIPTION: T44 R05-E S32 TURTLE LAKE				PARCEL NO: 1471		CONTROL NO: 70736		
0.54	\$18,457.39	0.85994875	\$15,872.41					
				0	\$0.00	STAT	999999	STATE OF WISCONSIN
				0.00203640	\$32.32	CNTY	63	VILAS COUNTY
				0.00252050	\$40.01	MUNI	63028	TOWN OF WINCHESTER
				0.00130150	\$20.66	ELEM	630616	SCH D OF N. LAKELAND (BOULDER JUNCTION J 1)
				0.00222460	\$35.31	UNHI	433647	UHS D OF LAKELAND (MINOCQUA)
				0.00016660	\$2.64	VTAE	001600	NICOLET VTAE DISTRICT
Parcel Total:					\$130.94			

LEGAL DESCRIPTION: T44 R05-E S32 TURTLE LAKE				PARCEL NO: 1472		CONTROL NO: 70737		
0.45	\$30,449.25	0.85994875	\$26,184.80					
				0	\$0.00	STAT	999999	STATE OF WISCONSIN
				0.00203640	\$53.32	CNTY	63	VILAS COUNTY
				0.00252050	\$66.00	MUNI	63028	TOWN OF WINCHESTER
				0.00130150	\$34.08	ELEM	630616	SCH D OF N. LAKELAND (BOULDER JUNCTION J 1)
				0.00222460	\$58.25	UNHI	433647	UHS D OF LAKELAND (MINOCQUA)
				0.00016660	\$4.36	VTAE	001600	NICOLET VTAE DISTRICT
Parcel Total:					\$216.01			



State of Wisconsin / Department of Natural Resources

Tony Evers , Governor

Adam N Payne , Secretary

5/22/2023

Chapter 70.114 - Aids Payment Worksheet For Tax Year 2022(Payment Year 2023) - Payment Due January 31, 2023

6238 of 7056

LEGAL DESCRIPTION: T44 R05-E S32 TURTLE LAKE PARCEL NO: 1473 CONTROL NO: 70738

0.33 \$24,913.03 0.85994875 \$21,423.93

0 \$0.00 STAT 999999 STATE OF WISCONSIN

0.00203640 \$43.63 CNTY 63 VILAS COUNTY

0.00252050 \$54.00 MUNI 63028 TOWN OF WINCHESTER

0.00130150 \$27.88 ELEM 630616 SCH D OF N. LAKELAND (BOULDER JUNCTION J 1)

0.00222460 \$47.66 UNHI 433647 UHS D OF LAKELAND (MINOCQUA)

0.00016660 \$3.57 VTAE 001600 NICOLET VTAE DISTRICT

Parcel Total: \$176.74

LEGAL DESCRIPTION: T44 R05-E S32 TURTLE LAKE PARCEL NO: 1468 CONTROL NO: 70739

0.52 \$9,223.75 0.85994875 \$7,931.95

0 \$0.00 STAT 999999 STATE OF WISCONSIN

0.00203640 \$16.15 CNTY 63 VILAS COUNTY

0.00252050 \$19.99 MUNI 63028 TOWN OF WINCHESTER

0.00130150 \$10.32 ELEM 630616 SCH D OF N. LAKELAND (BOULDER JUNCTION J 1)

0.00222460 \$17.65 UNHI 433647 UHS D OF LAKELAND (MINOCQUA)

0.00016660 \$1.32 VTAE 001600 NICOLET VTAE DISTRICT

Parcel Total: \$65.43

File Number Total: \$589.12



State of Wisconsin / Department of Natural Resources

Tony Evers , Governor

Adam N Payne , Secretary

5/22/2023

Chapter 70.114 - Aids Payment Worksheet For Tax Year 2022(Payment Year 2023) - Payment Due January 31, 2023

6239 of 7056

FILE NO: NA 921 *				DATE OF PURCHASE: 09/30/2008				GRANTOR: Lynne B Goeldner			
LEGAL DESCRIPTION: T44 R05-E S32 TURTLE LAKE RESORT				PARCEL NO: 028-1467				CONTROL NO: 100681			
0.55	\$33,010.52	0.85994875	\$28,387.36								
				0	\$0.00	STAT	999999	STATE OF WISCONSIN			
				0.00203640	\$57.81	CNTY	63	VILAS COUNTY			
				0.00252050	\$71.55	MUNI	63028	TOWN OF WINCHESTER			
				0.00130150	\$36.95	ELEM	630616	SCH D OF N. LAKELAND (BOULDER JUNCTION J 1)			
				0.00222460	\$63.15	UNHI	433647	UHS D OF LAKELAND (MINOCQUA)			
				0.00016660	\$4.73	VTAE	001600	NICOLET VTAE DISTRICT			
Parcel Total:					\$234.19						

LEGAL DESCRIPTION: T44 R05-E S32 TURTLE LAKE RESORT				PARCEL NO: 028-1482				CONTROL NO: 100682			
0.08	\$4,801.53	0.85994875	\$4,129.07								
				0	\$0.00	STAT	999999	STATE OF WISCONSIN			
				0.00203640	\$8.41	CNTY	63	VILAS COUNTY			
				0.00252050	\$10.41	MUNI	63028	TOWN OF WINCHESTER			
				0.00130150	\$5.37	ELEM	630616	SCH D OF N. LAKELAND (BOULDER JUNCTION J 1)			
				0.00222460	\$9.19	UNHI	433647	UHS D OF LAKELAND (MINOCQUA)			
				0.00016660	\$0.69	VTAE	001600	NICOLET VTAE DISTRICT			
Parcel Total:					\$34.07						

File Number Total:					\$268.26						
--------------------	--	--	--	--	----------	--	--	--	--	--	--



State of Wisconsin / Department of Natural Resources

Tony Evers , Governor

Adam N Payne , Secretary

5/22/2023

Chapter 70.114 - Aids Payment Worksheet For Tax Year 2022(Payment Year 2023) - Payment Due January 31, 2023

6240 of 7056

FILE NO: NF 673 *	DATE OF PURCHASE: 08/06/1992	GRANTOR: LLOYD LAUNDRIE
LEGAL DESCRIPTION: T43 R05-E S18 E1/2 OF NENE	PARCEL NO: 1-1	CONTROL NO: 70680

20 \$54,373.67 0.85994875 \$46,758.57

0	\$0.00	STAT	999999	STATE OF WISCONSIN
0.00203640	\$95.22	CNTY	63	VILAS COUNTY
0.00252050	\$117.85	MUNI	63028	TOWN OF WINCHESTER
0.00130150	\$60.86	ELEM	630616	SCH D OF N. LAKELAND (BOULDER JUNCTION J 1)
0.00222460	\$104.02	UNHI	433647	UHS D OF LAKELAND (MINOCQUA)
0.00016660	\$7.79	VTAE	001600	NICOLET VTAE DISTRICT

Parcel Total: \$385.74

File Number Total: \$385.74

FILE NO: NF 764 *	DATE OF PURCHASE: 02/19/1999	GRANTOR: THE WOODS OF BOULDER JCT, L.
LEGAL DESCRIPTION: T43 R05-E S25 NESW	PARCEL NO: 09	CONTROL NO: 81296

40 \$138,983.58 0.85994875 \$119,518.76

0	\$0.00	STAT	999999	STATE OF WISCONSIN
0.00203640	\$243.39	CNTY	63	VILAS COUNTY
0.00252050	\$301.25	MUNI	63028	TOWN OF WINCHESTER
0.00130150	\$155.55	ELEM	630616	SCH D OF N. LAKELAND (BOULDER JUNCTION J 1)
0.00222460	\$265.89	UNHI	433647	UHS D OF LAKELAND (MINOCQUA)
0.00016660	\$19.91	VTAE	001600	NICOLET VTAE DISTRICT

Parcel Total: \$985.99

File Number Total: \$985.99



State of Wisconsin / Department of Natural Resources

Tony Evers , Governor

Adam N Payne , Secretary

5/22/2023

Chapter 70.114 - Aids Payment Worksheet For Tax Year 2022(Payment Year 2023) - Payment Due January 31, 2023

6241 of 7056

FILE NO: NF 819 F		DATE OF PURCHASE: 01/17/2005		GRANTOR: PLUM CREEK LAND COMPANY	
LEGAL DESCRIPTION: T43 R05-E S06 PT OF SWSW		PARCEL NO: 093786		CONTROL NO: 93786	
30.96	\$52,204.89	0.85994875	\$44,893.53		
		0	\$0.00	STAT 999999	STATE OF WISCONSIN
		0.00203640	\$91.42	CNTY 63	VILAS COUNTY
		0.00252050	\$113.15	MUNI 63028	TOWN OF WINCHESTER
		0.00130150	\$58.43	ELEM 630616	SCH D OF N. LAKELAND (BOULDER JUNCTION J 1)
		0.00016660	\$7.48	VTAE 001600	NICOLET VTAE DISTRICT
Parcel Total:			\$270.48		

LEGAL DESCRIPTION: T43 R05-E S06 SESW		PARCEL NO: 093787		CONTROL NO: 93787	
40	\$58,941.00	0.85994875	\$50,686.24		
		0	\$0.00	STAT 999999	STATE OF WISCONSIN
		0.00203640	\$103.22	CNTY 63	VILAS COUNTY
		0.00252050	\$127.75	MUNI 63028	TOWN OF WINCHESTER
		0.00130150	\$65.97	ELEM 630616	SCH D OF N. LAKELAND (BOULDER JUNCTION J 1)
		0.00016660	\$8.44	VTAE 001600	NICOLET VTAE DISTRICT
Parcel Total:			\$305.38		



State of Wisconsin / Department of Natural Resources

Tony Evers , Governor

Adam N Payne , Secretary

5/22/2023

Chapter 70.114 - Aids Payment Worksheet For Tax Year 2022(Payment Year 2023) - Payment Due January 31, 2023

6242 of 7056

LEGAL DESCRIPTION: T43 R05-E S07 NENE				PARCEL NO: 093788				CONTROL NO: 93788	
40	\$58,941.00	0.85994875	\$50,686.24						
				0	\$0.00	STAT	999999	STATE OF WISCONSIN	
				0.00203640	\$103.22	CNTY	63	VILAS COUNTY	
				0.00252050	\$127.75	MUNI	63028	TOWN OF WINCHESTER	
				0.00130150	\$65.97	ELEM	630616	SCH D OF N. LAKELAND (BOULDER JUNCTION J 1)	
				0.00016660	\$8.44	VTAE	001600	NICOLET VTAE DISTRICT	
Parcel Total:					\$305.38				

LEGAL DESCRIPTION: T43 R05-E S07 NWNE				PARCEL NO: 093789				CONTROL NO: 93789	
40	\$58,941.00	0.85994875	\$50,686.24						
				0	\$0.00	STAT	999999	STATE OF WISCONSIN	
				0.00203640	\$103.22	CNTY	63	VILAS COUNTY	
				0.00252050	\$127.75	MUNI	63028	TOWN OF WINCHESTER	
				0.00130150	\$65.97	ELEM	630616	SCH D OF N. LAKELAND (BOULDER JUNCTION J 1)	
				0.00016660	\$8.44	VTAE	001600	NICOLET VTAE DISTRICT	
Parcel Total:					\$305.38				

LEGAL DESCRIPTION: T43 R05-E S07 SWNE				PARCEL NO: 093790				CONTROL NO: 93790	
40	\$58,941.00	0.85994875	\$50,686.24						
				0	\$0.00	STAT	999999	STATE OF WISCONSIN	
				0.00203640	\$103.22	CNTY	63	VILAS COUNTY	
				0.00252050	\$127.75	MUNI	63028	TOWN OF WINCHESTER	
				0.00130150	\$65.97	ELEM	630616	SCH D OF N. LAKELAND (BOULDER JUNCTION J 1)	
				0.00016660	\$8.44	VTAE	001600	NICOLET VTAE DISTRICT	
Parcel Total:					\$305.38				



State of Wisconsin / Department of Natural Resources

Tony Evers , Governor

Adam N Payne , Secretary

5/22/2023

Chapter 70.114 - Aids Payment Worksheet For Tax Year 2022(Payment Year 2023) - Payment Due January 31, 2023

6243 of 7056

LEGAL DESCRIPTION: T43 R05-E S07 SENE	PARCEL NO: 093791	CONTROL NO: 93791
---------------------------------------	-------------------	-------------------

40	\$58,941.00	0.85994875	\$50,686.24	
----	-------------	------------	-------------	--

0	\$0.00	STAT	999999	STATE OF WISCONSIN
0.00203640	\$103.22	CNTY	63	VILAS COUNTY
0.00252050	\$127.75	MUNI	63028	TOWN OF WINCHESTER
0.00130150	\$65.97	ELEM	630616	SCH D OF N. LAKELAND (BOULDER JUNCTION J 1)
0.00016660	\$8.44	VTAE	001600	NICOLET VTAE DISTRICT

Parcel Total:	\$305.38
---------------	----------

LEGAL DESCRIPTION: T43 R05-E S07 NENW	PARCEL NO: 093792	CONTROL NO: 93792
---------------------------------------	-------------------	-------------------

40	\$58,941.00	0.85994875	\$50,686.24	
----	-------------	------------	-------------	--

0	\$0.00	STAT	999999	STATE OF WISCONSIN
0.00203640	\$103.22	CNTY	63	VILAS COUNTY
0.00252050	\$127.75	MUNI	63028	TOWN OF WINCHESTER
0.00130150	\$65.97	ELEM	630616	SCH D OF N. LAKELAND (BOULDER JUNCTION J 1)
0.00016660	\$8.44	VTAE	001600	NICOLET VTAE DISTRICT

Parcel Total:	\$305.38
---------------	----------

LEGAL DESCRIPTION: T43 R05-E S07 PT OF NWNW	PARCEL NO: 093793	CONTROL NO: 93793
---	-------------------	-------------------

31.19	\$54,730.93	0.85994875	\$47,065.79	
-------	-------------	------------	-------------	--

0	\$0.00	STAT	999999	STATE OF WISCONSIN
0.00203640	\$95.85	CNTY	63	VILAS COUNTY
0.00252050	\$118.63	MUNI	63028	TOWN OF WINCHESTER
0.00130150	\$61.26	ELEM	630616	SCH D OF N. LAKELAND (BOULDER JUNCTION J 1)
0.00016660	\$7.84	VTAE	001600	NICOLET VTAE DISTRICT

Parcel Total:	\$283.58
---------------	----------



State of Wisconsin / Department of Natural Resources

Tony Evers , Governor

Adam N Payne , Secretary

5/22/2023

Chapter 70.114 - Aids Payment Worksheet For Tax Year 2022(Payment Year 2023) - Payment Due January 31, 2023

6244 of 7056

LEGAL DESCRIPTION: T43 R05-E S07 PT OF SWNW	PARCEL NO: 093794	CONTROL NO: 93794
---	-------------------	-------------------

31.42	\$54,730.93	0.85994875	\$47,065.79
-------	-------------	------------	-------------

0	\$0.00	STAT	999999	STATE OF WISCONSIN
0.00203640	\$95.85	CNTY	63	VILAS COUNTY
0.00252050	\$118.63	MUNI	63028	TOWN OF WINCHESTER
0.00130150	\$61.26	ELEM	630616	SCH D OF N. LAKELAND (BOULDER JUNCTION J 1)
0.00016660	\$7.84	VTAE	001600	NICOLET VTAE DISTRICT

Parcel Total:	\$283.58
---------------	----------

LEGAL DESCRIPTION: T43 R05-E S07 SENW	PARCEL NO: 093795	CONTROL NO: 93795
---------------------------------------	-------------------	-------------------

40	\$58,941.00	0.85994875	\$50,686.24
----	-------------	------------	-------------

0	\$0.00	STAT	999999	STATE OF WISCONSIN
0.00203640	\$103.22	CNTY	63	VILAS COUNTY
0.00252050	\$127.75	MUNI	63028	TOWN OF WINCHESTER
0.00130150	\$65.97	ELEM	630616	SCH D OF N. LAKELAND (BOULDER JUNCTION J 1)
0.00016660	\$8.44	VTAE	001600	NICOLET VTAE DISTRICT

Parcel Total:	\$305.38
---------------	----------

LEGAL DESCRIPTION: T43 R05-E S07 NESW	PARCEL NO: 093796	CONTROL NO: 93796
---------------------------------------	-------------------	-------------------

40	\$58,941.00	0.85994875	\$50,686.24
----	-------------	------------	-------------

0	\$0.00	STAT	999999	STATE OF WISCONSIN
0.00203640	\$103.22	CNTY	63	VILAS COUNTY
0.00252050	\$127.75	MUNI	63028	TOWN OF WINCHESTER
0.00130150	\$65.97	ELEM	630616	SCH D OF N. LAKELAND (BOULDER JUNCTION J 1)
0.00016660	\$8.44	VTAE	001600	NICOLET VTAE DISTRICT

Parcel Total:	\$305.38
---------------	----------



State of Wisconsin / Department of Natural Resources

Tony Evers , Governor

Adam N Payne , Secretary

5/22/2023

Chapter 70.114 - Aids Payment Worksheet For Tax Year 2022(Payment Year 2023) - Payment Due January 31, 2023

6245 of 7056

LEGAL DESCRIPTION: T43 R05-E S07 PT OF NWSW	PARCEL NO: 093797	CONTROL NO: 93797
---	-------------------	-------------------

31.65 \$54,730.93 0.85994875 \$47,065.79

0	\$0.00	STAT	999999	STATE OF WISCONSIN
0.00203640	\$95.85	CNTY	63	VILAS COUNTY
0.00252050	\$118.63	MUNI	63028	TOWN OF WINCHESTER
0.00130150	\$61.26	ELEM	630616	SCH D OF N. LAKELAND (BOULDER JUNCTION J 1)
0.00016660	\$7.84	VTAE	001600	NICOLET VTAE DISTRICT

Parcel Total: \$283.58

LEGAL DESCRIPTION: T43 R05-E S07 PT OF SWSW	PARCEL NO: 093798	CONTROL NO: 93798
---	-------------------	-------------------

31.88 \$54,730.93 0.85994875 \$47,065.79

0	\$0.00	STAT	999999	STATE OF WISCONSIN
0.00203640	\$95.85	CNTY	63	VILAS COUNTY
0.00252050	\$118.63	MUNI	63028	TOWN OF WINCHESTER
0.00130150	\$61.26	ELEM	630616	SCH D OF N. LAKELAND (BOULDER JUNCTION J 1)
0.00016660	\$7.84	VTAE	001600	NICOLET VTAE DISTRICT

Parcel Total: \$283.58

LEGAL DESCRIPTION: T43 R05-E S07 SESW	PARCEL NO: 093799	CONTROL NO: 93799
---------------------------------------	-------------------	-------------------

40 \$58,941.00 0.85994875 \$50,686.24

0	\$0.00	STAT	999999	STATE OF WISCONSIN
0.00203640	\$103.22	CNTY	63	VILAS COUNTY
0.00252050	\$127.75	MUNI	63028	TOWN OF WINCHESTER
0.00130150	\$65.97	ELEM	630616	SCH D OF N. LAKELAND (BOULDER JUNCTION J 1)
0.00016660	\$8.44	VTAE	001600	NICOLET VTAE DISTRICT

Parcel Total: \$305.38



State of Wisconsin / Department of Natural Resources

Tony Evers , Governor

Adam N Payne , Secretary

5/22/2023

Chapter 70.114 - Aids Payment Worksheet For Tax Year 2022(Payment Year 2023) - Payment Due January 31, 2023

6246 of 7056

LEGAL DESCRIPTION: T43 R05-E S07 NESE	PARCEL NO: 093800	CONTROL NO: 93800
---------------------------------------	-------------------	-------------------

40 \$58,941.00 0.85994875 \$50,686.24

0	\$0.00	STAT	999999	STATE OF WISCONSIN
0.00203640	\$103.22	CNTY	63	VILAS COUNTY
0.00252050	\$127.75	MUNI	63028	TOWN OF WINCHESTER
0.00130150	\$65.97	ELEM	630616	SCH D OF N. LAKELAND (BOULDER JUNCTION J 1)
0.00016660	\$8.44	VTAE	001600	NICOLET VTAE DISTRICT

Parcel Total: \$305.38

LEGAL DESCRIPTION: T43 R05-E S07 NWSE	PARCEL NO: 093801	CONTROL NO: 93801
---------------------------------------	-------------------	-------------------

40 \$58,941.00 0.85994875 \$50,686.24

0	\$0.00	STAT	999999	STATE OF WISCONSIN
0.00203640	\$103.22	CNTY	63	VILAS COUNTY
0.00252050	\$127.75	MUNI	63028	TOWN OF WINCHESTER
0.00130150	\$65.97	ELEM	630616	SCH D OF N. LAKELAND (BOULDER JUNCTION J 1)
0.00016660	\$8.44	VTAE	001600	NICOLET VTAE DISTRICT

Parcel Total: \$305.38

LEGAL DESCRIPTION: T43 R05-E S07 SWSE	PARCEL NO: 093802	CONTROL NO: 93802
---------------------------------------	-------------------	-------------------

40 \$58,941.00 0.85994875 \$50,686.24

0	\$0.00	STAT	999999	STATE OF WISCONSIN
0.00203640	\$103.22	CNTY	63	VILAS COUNTY
0.00252050	\$127.75	MUNI	63028	TOWN OF WINCHESTER
0.00130150	\$65.97	ELEM	630616	SCH D OF N. LAKELAND (BOULDER JUNCTION J 1)
0.00016660	\$8.44	VTAE	001600	NICOLET VTAE DISTRICT

Parcel Total: \$305.38



State of Wisconsin / Department of Natural Resources

Tony Evers , Governor

Adam N Payne , Secretary

5/22/2023

Chapter 70.114 - Aids Payment Worksheet For Tax Year 2022(Payment Year 2023) - Payment Due January 31, 2023

6247 of 7056

LEGAL DESCRIPTION: T43 R05-E S07 SESE	PARCEL NO: 093803	CONTROL NO: 93803
---------------------------------------	-------------------	-------------------

40	\$58,941.00	0.85994875	\$50,686.24	
----	-------------	------------	-------------	--

0	\$0.00	STAT	999999	STATE OF WISCONSIN
0.00203640	\$103.22	CNTY	63	VILAS COUNTY
0.00252050	\$127.75	MUNI	63028	TOWN OF WINCHESTER
0.00130150	\$65.97	ELEM	630616	SCH D OF N. LAKELAND (BOULDER JUNCTION J 1)
0.00016660	\$8.44	VTAE	001600	NICOLET VTAE DISTRICT

Parcel Total:	\$305.38
---------------	----------

LEGAL DESCRIPTION: T43 R05-E S18 PT OF NWNW	PARCEL NO: 093804	CONTROL NO: 93804
---	-------------------	-------------------

32.1	\$84,443.50	0.85994875	\$72,617.09	
------	-------------	------------	-------------	--

0	\$0.00	STAT	999999	STATE OF WISCONSIN
0.00203640	\$147.88	CNTY	63	VILAS COUNTY
0.00252050	\$183.03	MUNI	63028	TOWN OF WINCHESTER
0.00130150	\$94.51	ELEM	630616	SCH D OF N. LAKELAND (BOULDER JUNCTION J 1)
0.00016660	\$12.10	VTAE	001600	NICOLET VTAE DISTRICT

Parcel Total:	\$437.52
---------------	----------

LEGAL DESCRIPTION: T43 R05-E S18 NENW	PARCEL NO: 093805	CONTROL NO: 93805
---------------------------------------	-------------------	-------------------

40	\$105,220.21	0.85994875	\$90,483.99	
----	--------------	------------	-------------	--

0	\$0.00	STAT	999999	STATE OF WISCONSIN
0.00203640	\$184.27	CNTY	63	VILAS COUNTY
0.00252050	\$228.06	MUNI	63028	TOWN OF WINCHESTER
0.00130150	\$117.77	ELEM	630616	SCH D OF N. LAKELAND (BOULDER JUNCTION J 1)
0.00016660	\$15.08	VTAE	001600	NICOLET VTAE DISTRICT

Parcel Total:	\$545.18
---------------	----------



State of Wisconsin / Department of Natural Resources

Tony Evers , Governor

Adam N Payne , Secretary

5/22/2023

Chapter 70.114 - Aids Payment Worksheet For Tax Year 2022(Payment Year 2023) - Payment Due January 31, 2023

6248 of 7056

File Number Total: \$6,357.44

FILE NO: NF 823 *

DATE OF PURCHASE: 06/20/2005

GRANTOR: ALLEN W QUINNEY

LEGAL DESCRIPTION: T43 R05-E S36 LT1-CSM4329

PARCEL NO: 28-1073

CONTROL NO: 93402

30 \$102,956.72 0.85994875 \$88,537.50

0 \$0.00 STAT 999999 STATE OF WISCONSIN

0.00203640 \$180.30 CNTY 63 VILAS COUNTY

0.00252050 \$223.16 MUNI 63028 TOWN OF WINCHESTER

0.00130150 \$115.23 ELEM 630616 SCH D OF N. LAKELAND (BOULDER JUNCTION J 1)

0.00222460 \$196.96 UNHI 433647 UHS D OF LAKELAND (MINOCQUA)

0.00016660 \$14.75 VTAE 001600 NICOLET VTAE DISTRICT

Parcel Total: \$730.40

File Number Total: \$730.40



State of Wisconsin / Department of Natural Resources

Tony Evers , Governor

Adam N Payne , Secretary

5/22/2023

Chapter 70.114 - Aids Payment Worksheet For Tax Year 2022(Payment Year 2023) - Payment Due January 31, 2023

6249 of 7056

FILE NO: NF 847 *		DATE OF PURCHASE: 02/04/2008		GRANTOR: TOWN OF WINCHESTER	
LEGAL DESCRIPTION: T43 R05-E S26 PT OF NENE		PARCEL NO:		CONTROL NO: 111400	
0.3	\$68.67	0.85994875	\$59.05		
		0	\$0.00	STAT 999999	STATE OF WISCONSIN
		0.00203640	\$0.12	CNTY 63	VILAS COUNTY
		0.00252050	\$0.15	MUNI 63028	TOWN OF WINCHESTER
		0.00130150	\$0.08	ELEM 630616	SCH D OF N. LAKELAND (BOULDER JUNCTION J 1)
		0.00222460	\$0.13	UNHI 433647	UHS D OF LAKELAND (MINOCQUA)
		0.00016660	\$0.01	VTAE 001600	NICOLET VTAE DISTRICT
Parcel Total:			\$0.49		

File Number Total:	\$0.49
--------------------	--------

FILE NO: NF 30076 *		DATE OF PURCHASE: 06/18/2013		GRANTOR: Board of Commissioners of Pu	
LEGAL DESCRIPTION: T44 R05-E S22 SWNE		PARCEL NO: 028-1216		CONTROL NO: 125639	
40	\$48,913.69	0.85994875	\$42,063.26		
		0	\$0.00	STAT 999999	STATE OF WISCONSIN
		0.00203640	\$85.66	CNTY 63	VILAS COUNTY
		0.00252050	\$106.02	MUNI 63028	TOWN OF WINCHESTER
		0.00130150	\$54.75	ELEM 630616	SCH D OF N. LAKELAND (BOULDER JUNCTION J 1)
		0.00222460	\$93.58	UNHI 433647	UHS D OF LAKELAND (MINOCQUA)
		0.00016660	\$7.01	VTAE 001600	NICOLET VTAE DISTRICT
Parcel Total:			\$347.02		



State of Wisconsin / Department of Natural Resources

Tony Evers , Governor

Adam N Payne , Secretary

5/22/2023

Chapter 70.114 - Aids Payment Worksheet For Tax Year 2022(Payment Year 2023) - Payment Due January 31, 2023

6250 of 7056

LEGAL DESCRIPTION: T44 R05-E S22 SENW				PARCEL NO: 28-1221				CONTROL NO: 125640	
40	\$48,913.69	0.85994875	\$42,063.26						
				0	\$0.00	STAT	999999	STATE OF WISCONSIN	
				0.00203640	\$85.66	CNTY	63	VILAS COUNTY	
				0.00252050	\$106.02	MUNI	63028	TOWN OF WINCHESTER	
				0.00130150	\$54.75	ELEM	630616	SCH D OF N. LAKELAND (BOULDER JUNCTION J 1)	
				0.00222460	\$93.58	UNHI	433647	UHS D OF LAKELAND (MINOCQUA)	
				0.00016660	\$7.01	VTAE	001600	NICOLET VTAE DISTRICT	
				Parcel Total:		\$347.02			

LEGAL DESCRIPTION: T44 R05-E S22 NESW				PARCEL NO: 028-1222				CONTROL NO: 125641	
40	\$48,913.69	0.85994875	\$42,063.26						
				0	\$0.00	STAT	999999	STATE OF WISCONSIN	
				0.00203640	\$85.66	CNTY	63	VILAS COUNTY	
				0.00252050	\$106.02	MUNI	63028	TOWN OF WINCHESTER	
				0.00130150	\$54.75	ELEM	630616	SCH D OF N. LAKELAND (BOULDER JUNCTION J 1)	
				0.00222460	\$93.58	UNHI	433647	UHS D OF LAKELAND (MINOCQUA)	
				0.00016660	\$7.01	VTAE	001600	NICOLET VTAE DISTRICT	
				Parcel Total:		\$347.02			



State of Wisconsin / Department of Natural Resources

Tony Evers , Governor

Adam N Payne , Secretary

5/22/2023

Chapter 70.114 - Aids Payment Worksheet For Tax Year 2022(Payment Year 2023) - Payment Due January 31, 2023

6251 of 7056

LEGAL DESCRIPTION: T44 R05-E S22 SESW				PARCEL NO: 028-1225				CONTROL NO: 125642	
40	\$48,913.69	0.85994875	\$42,063.26						
				0	\$0.00	STAT	999999	STATE OF WISCONSIN	
				0.00203640	\$85.66	CNTY	63	VILAS COUNTY	
				0.00252050	\$106.02	MUNI	63028	TOWN OF WINCHESTER	
				0.00130150	\$54.75	ELEM	630616	SCH D OF N. LAKELAND (BOULDER JUNCTION J 1)	
				0.00222460	\$93.58	UNHI	433647	UHS D OF LAKELAND (MINOCQUA)	
				0.00016660	\$7.01	VTAE	001600	NICOLET VTAE DISTRICT	
				Parcel Total:	\$347.02				

LEGAL DESCRIPTION: T44 R05-E S22 SWSE				PARCEL NO: 028-1228				CONTROL NO: 125643	
40	\$48,913.69	0.85994875	\$42,063.26						
				0	\$0.00	STAT	999999	STATE OF WISCONSIN	
				0.00203640	\$85.66	CNTY	63	VILAS COUNTY	
				0.00252050	\$106.02	MUNI	63028	TOWN OF WINCHESTER	
				0.00130150	\$54.75	ELEM	630616	SCH D OF N. LAKELAND (BOULDER JUNCTION J 1)	
				0.00222460	\$93.58	UNHI	433647	UHS D OF LAKELAND (MINOCQUA)	
				0.00016660	\$7.01	VTAE	001600	NICOLET VTAE DISTRICT	
				Parcel Total:	\$347.02				



State of Wisconsin / Department of Natural Resources

Tony Evers , Governor

Adam N Payne , Secretary

5/22/2023

Chapter 70.114 - Aids Payment Worksheet For Tax Year 2022(Payment Year 2023) - Payment Due January 31, 2023

6252 of 7056

LEGAL DESCRIPTION: T44 R05-E S22 SESE				PARCEL NO: 028-1229				CONTROL NO: 125644	
40	\$48,913.69	0.85994875	\$42,063.26						
				0	\$0.00	STAT	999999	STATE OF WISCONSIN	
				0.00203640	\$85.66	CNTY	63	VILAS COUNTY	
				0.00252050	\$106.02	MUNI	63028	TOWN OF WINCHESTER	
				0.00130150	\$54.75	ELEM	630616	SCH D OF N. LAKELAND (BOULDER JUNCTION J 1)	
				0.00222460	\$93.58	UNHI	433647	UHS D OF LAKELAND (MINOCQUA)	
				0.00016660	\$7.01	VTAE	001600	NICOLET VTAE DISTRICT	
				Parcel Total:		\$347.02			

LEGAL DESCRIPTION: T44 R05-E S22 NWSE				PARCEL NO: 028-1227				CONTROL NO: 125645	
40	\$48,913.69	0.85994875	\$42,063.26						
				0	\$0.00	STAT	999999	STATE OF WISCONSIN	
				0.00203640	\$85.66	CNTY	63	VILAS COUNTY	
				0.00252050	\$106.02	MUNI	63028	TOWN OF WINCHESTER	
				0.00130150	\$54.75	ELEM	630616	SCH D OF N. LAKELAND (BOULDER JUNCTION J 1)	
				0.00222460	\$93.58	UNHI	433647	UHS D OF LAKELAND (MINOCQUA)	
				0.00016660	\$7.01	VTAE	001600	NICOLET VTAE DISTRICT	
				Parcel Total:		\$347.02			



State of Wisconsin / Department of Natural Resources

Tony Evers , Governor

Adam N Payne , Secretary

5/22/2023

Chapter 70.114 - Aids Payment Worksheet For Tax Year 2022(Payment Year 2023) - Payment Due January 31, 2023

6253 of 7056

LEGAL DESCRIPTION: T44 R05-E S23 NWSW				PARCEL NO: 028-1237			CONTROL NO: 125648		
40	\$48,913.69	0.85994875	\$42,063.26	0	\$0.00	STAT	999999	STATE OF WISCONSIN	
				0.00203640	\$85.66	CNTY	63	VILAS COUNTY	
				0.00252050	\$106.02	MUNI	63028	TOWN OF WINCHESTER	
				0.00130150	\$54.75	ELEM	630616	SCH D OF N. LAKELAND (BOULDER JUNCTION J 1)	
				0.00222460	\$93.58	UNHI	433647	UHS D OF LAKELAND (MINOCQUA)	
				0.00016660	\$7.01	VTAE	001600	NICOLET VTAE DISTRICT	
Parcel Total:				\$347.02					

LEGAL DESCRIPTION: T44 R05-E S23 SWSW				PARCEL NO: 028-1237			CONTROL NO: 125649		
40	\$48,913.69	0.85994875	\$42,063.26	0	\$0.00	STAT	999999	STATE OF WISCONSIN	
				0.00203640	\$85.66	CNTY	63	VILAS COUNTY	
				0.00252050	\$106.02	MUNI	63028	TOWN OF WINCHESTER	
				0.00130150	\$54.75	ELEM	630616	SCH D OF N. LAKELAND (BOULDER JUNCTION J 1)	
				0.00222460	\$93.58	UNHI	433647	UHS D OF LAKELAND (MINOCQUA)	
				0.00016660	\$7.01	VTAE	001600	NICOLET VTAE DISTRICT	
Parcel Total:				\$347.02					



State of Wisconsin / Department of Natural Resources

Tony Evers , Governor

Adam N Payne , Secretary

5/22/2023

Chapter 70.114 - Aids Payment Worksheet For Tax Year 2022(Payment Year 2023) - Payment Due January 31, 2023

6254 of 7056

LEGAL DESCRIPTION: T44 R05-E S23 NESW				PARCEL NO: 028-1236-9			CONTROL NO: 125650		
40	\$48,913.69	0.85994875	\$42,063.26						
				0	\$0.00	STAT	999999	STATE OF WISCONSIN	
				0.00203640	\$85.66	CNTY	63	VILAS COUNTY	
				0.00252050	\$106.02	MUNI	63028	TOWN OF WINCHESTER	
				0.00130150	\$54.75	ELEM	630616	SCH D OF N. LAKELAND (BOULDER JUNCTION J 1)	
				0.00222460	\$93.58	UNHI	433647	UHS D OF LAKELAND (MINOCQUA)	
				0.00016660	\$7.01	VTAE	001600	NICOLET VTAE DISTRICT	
Parcel Total:					\$347.02				

LEGAL DESCRIPTION: T44 R05-E S26 GOV LOT 1				PARCEL NO: 028-1260			CONTROL NO: 125651		
63.15	\$77,222.48	0.85994875	\$66,407.37						
				0	\$0.00	STAT	999999	STATE OF WISCONSIN	
				0.00203640	\$135.24	CNTY	63	VILAS COUNTY	
				0.00252050	\$167.38	MUNI	63028	TOWN OF WINCHESTER	
				0.00130150	\$86.43	ELEM	630616	SCH D OF N. LAKELAND (BOULDER JUNCTION J 1)	
				0.00222460	\$147.73	UNHI	433647	UHS D OF LAKELAND (MINOCQUA)	
				0.00016660	\$11.06	VTAE	001600	NICOLET VTAE DISTRICT	
Parcel Total:					\$547.84				



State of Wisconsin / Department of Natural Resources

Tony Evers , Governor

Adam N Payne , Secretary

5/22/2023

Chapter 70.114 - Aids Payment Worksheet For Tax Year 2022(Payment Year 2023) - Payment Due January 31, 2023

6255 of 7056

LEGAL DESCRIPTION: T44 R05-E S27 PT OF SWSE				PARCEL NO: 028-1281			CONTROL NO: 125652		
28.17	\$34,447.47	0.85994875	\$29,623.06						
				0	\$0.00	STAT	999999	STATE OF WISCONSIN	
				0.00203640	\$60.33	CNTY	63	VILAS COUNTY	
				0.00252050	\$74.66	MUNI	63028	TOWN OF WINCHESTER	
				0.00130150	\$38.55	ELEM	630616	SCH D OF N. LAKELAND (BOULDER JUNCTION J 1)	
				0.00222460	\$65.90	UNHI	433647	UHS D OF LAKELAND (MINOCQUA)	
				0.00016660	\$4.94	VTAE	001600	NICOLET VTAE DISTRICT	
Parcel Total:					\$244.38				

LEGAL DESCRIPTION: T44 R05-E S27 PT GV LT 2				PARCEL NO: 028-1283			CONTROL NO: 125653		
2.05	\$2,506.82	0.85994875	\$2,155.74						
				0	\$0.00	STAT	999999	STATE OF WISCONSIN	
				0.00203640	\$4.39	CNTY	63	VILAS COUNTY	
				0.00252050	\$5.43	MUNI	63028	TOWN OF WINCHESTER	
				0.00130150	\$2.81	ELEM	630616	SCH D OF N. LAKELAND (BOULDER JUNCTION J 1)	
				0.00222460	\$4.80	UNHI	433647	UHS D OF LAKELAND (MINOCQUA)	
				0.00016660	\$0.36	VTAE	001600	NICOLET VTAE DISTRICT	
Parcel Total:					\$17.79				



State of Wisconsin / Department of Natural Resources

Tony Evers , Governor

Adam N Payne , Secretary

5/22/2023

Chapter 70.114 - Aids Payment Worksheet For Tax Year 2022(Payment Year 2023) - Payment Due January 31, 2023

6256 of 7056

LEGAL DESCRIPTION: T44 R05-E S34 PT OF NWNE				PARCEL NO: 028-1767				CONTROL NO: 125654			
36.68	\$44,853.84	0.85994875	\$38,572.01								
				0	\$0.00	STAT	999999	STATE OF WISCONSIN			
				0.00203640	\$78.55	CNTY	63	VILAS COUNTY			
				0.00252050	\$97.22	MUNI	63028	TOWN OF WINCHESTER			
				0.00130150	\$50.20	ELEM	630616	SCH D OF N. LAKELAND (BOULDER JUNCTION J 1)			
				0.00222460	\$85.81	UNHI	433647	UHS D OF LAKELAND (MINOCQUA)			
				0.00016660	\$6.43	VTAE	001600	NICOLET VTAE DISTRICT			
				Parcel Total:	\$318.21						

				File Number Total:	\$4,598.42						
--	--	--	--	--------------------	------------	--	--	--	--	--	--

FILE NO: NF 30087 *				DATE OF PURCHASE: 08/16/2013				GRANTOR: Plum Creek Timberlands, L.P.			
LEGAL DESCRIPTION: T43 R05-E S21 NESE				PARCEL NO: 28-720-70				CONTROL NO: 126441			
40	\$55,011.89	0.85994875	\$47,307.41								
				0	\$0.00	STAT	999999	STATE OF WISCONSIN			
				0.00203640	\$96.34	CNTY	63	VILAS COUNTY			
				0.00252050	\$119.24	MUNI	63028	TOWN OF WINCHESTER			
				0.00130150	\$61.57	ELEM	630616	SCH D OF N. LAKELAND (BOULDER JUNCTION J 1)			
				0.00222460	\$105.24	UNHI	433647	UHS D OF LAKELAND (MINOCQUA)			
				0.00016660	\$7.88	VTAE	001600	NICOLET VTAE DISTRICT			
				Parcel Total:	\$390.27						



State of Wisconsin / Department of Natural Resources

Tony Evers , Governor

Adam N Payne , Secretary

5/22/2023

Chapter 70.114 - Aids Payment Worksheet For Tax Year 2022(Payment Year 2023) - Payment Due January 31, 2023

6257 of 7056

LEGAL DESCRIPTION: T43 R05-E S21 PT OF NWSE				PARCEL NO: 28-720-80			CONTROL NO: 126442		
39.63	\$55,011.89	0.85994875	\$47,307.41						
				0	\$0.00	STAT	999999	STATE OF WISCONSIN	
				0.00203640	\$96.34	CNTY	63	VILAS COUNTY	
				0.00252050	\$119.24	MUNI	63028	TOWN OF WINCHESTER	
				0.00130150	\$61.57	ELEM	630616	SCH D OF N. LAKELAND (BOULDER JUNCTION J 1)	
				0.00222460	\$105.24	UNHI	433647	UHS D OF LAKELAND (MINOCQUA)	
				0.00016660	\$7.88	VTAE	001600	NICOLET VTAE DISTRICT	
Parcel Total:					\$390.27				

LEGAL DESCRIPTION: T43 R05-E S21 SENE				PARCEL NO: 28-719-30			CONTROL NO: 126443		
40	\$55,011.89	0.85994875	\$47,307.41						
				0	\$0.00	STAT	999999	STATE OF WISCONSIN	
				0.00203640	\$96.34	CNTY	63	VILAS COUNTY	
				0.00252050	\$119.24	MUNI	63028	TOWN OF WINCHESTER	
				0.00130150	\$61.57	ELEM	630616	SCH D OF N. LAKELAND (BOULDER JUNCTION J 1)	
				0.00222460	\$105.24	UNHI	433647	UHS D OF LAKELAND (MINOCQUA)	
				0.00016660	\$7.88	VTAE	001600	NICOLET VTAE DISTRICT	
Parcel Total:					\$390.27				



State of Wisconsin / Department of Natural Resources

Tony Evers , Governor

Adam N Payne , Secretary

5/22/2023

Chapter 70.114 - Aids Payment Worksheet For Tax Year 2022(Payment Year 2023) - Payment Due January 31, 2023

6258 of 7056

LEGAL DESCRIPTION: T43 R05-E S21 PT OF SENW				PARCEL NO: 28-720-20			CONTROL NO: 126444		
39.14	\$55,011.89	0.85994875	\$47,307.41						
				0	\$0.00	STAT	999999	STATE OF WISCONSIN	
				0.00203640	\$96.34	CNTY	63	VILAS COUNTY	
				0.00252050	\$119.24	MUNI	63028	TOWN OF WINCHESTER	
				0.00130150	\$61.57	ELEM	630616	SCH D OF N. LAKELAND (BOULDER JUNCTION J 1)	
				0.00222460	\$105.24	UNHI	433647	UHS D OF LAKELAND (MINOCQUA)	
				0.00016660	\$7.88	VTAE	001600	NICOLET VTAE DISTRICT	
Parcel Total:					\$390.27				

LEGAL DESCRIPTION: T43 R05-E S21 SESE				PARCEL NO: 28-720-95			CONTROL NO: 126445		
40	\$55,011.89	0.85994875	\$47,307.41						
				0	\$0.00	STAT	999999	STATE OF WISCONSIN	
				0.00203640	\$96.34	CNTY	63	VILAS COUNTY	
				0.00252050	\$119.24	MUNI	63028	TOWN OF WINCHESTER	
				0.00130150	\$61.57	ELEM	630616	SCH D OF N. LAKELAND (BOULDER JUNCTION J 1)	
				0.00222460	\$105.24	UNHI	433647	UHS D OF LAKELAND (MINOCQUA)	
				0.00016660	\$7.88	VTAE	001600	NICOLET VTAE DISTRICT	
Parcel Total:					\$390.27				



State of Wisconsin / Department of Natural Resources

Tony Evers , Governor

Adam N Payne , Secretary

5/22/2023

Chapter 70.114 - Aids Payment Worksheet For Tax Year 2022(Payment Year 2023) - Payment Due January 31, 2023

6259 of 7056

LEGAL DESCRIPTION: T43 R05-E S21 SWNE				PARCEL NO: 28-719-20				CONTROL NO: 126446			
40	\$55,011.89	0.85994875	\$47,307.41								
		0	\$0.00	STAT	999999	STATE OF WISCONSIN					
		0.00203640	\$96.34	CNTY	63	VILAS COUNTY					
		0.00252050	\$119.24	MUNI	63028	TOWN OF WINCHESTER					
		0.00130150	\$61.57	ELEM	630616	SCH D OF N. LAKELAND (BOULDER JUNCTION J 1)					
		0.00222460	\$105.24	UNHI	433647	UHS D OF LAKELAND (MINOCQUA)					
		0.00016660	\$7.88	VTAE	001600	NICOLET VTAE DISTRICT					
Parcel Total:				\$390.27							

LEGAL DESCRIPTION: T43 R05-E S21 PT OF SWNW				PARCEL NO: 28-720-10				CONTROL NO: 126447			
38.18	\$52,833.20	0.85994875	\$45,433.85								
		0	\$0.00	STAT	999999	STATE OF WISCONSIN					
		0.00203640	\$92.52	CNTY	63	VILAS COUNTY					
		0.00252050	\$114.52	MUNI	63028	TOWN OF WINCHESTER					
		0.00130150	\$59.13	ELEM	630616	SCH D OF N. LAKELAND (BOULDER JUNCTION J 1)					
		0.00222460	\$101.07	UNHI	433647	UHS D OF LAKELAND (MINOCQUA)					
		0.00016660	\$7.57	VTAE	001600	NICOLET VTAE DISTRICT					
Parcel Total:				\$374.81							



State of Wisconsin / Department of Natural Resources

Tony Evers , Governor

Adam N Payne , Secretary

5/22/2023

Chapter 70.114 - Aids Payment Worksheet For Tax Year 2022(Payment Year 2023) - Payment Due January 31, 2023

6260 of 7056

LEGAL DESCRIPTION: T43 R05-E S22 NWSW				PARCEL NO: 28-721-90				CONTROL NO: 126448	
40	\$55,011.89	0.85994875	\$47,307.41						
				0	\$0.00	STAT	999999	STATE OF WISCONSIN	
				0.00203640	\$96.34	CNTY	63	VILAS COUNTY	
				0.00252050	\$119.24	MUNI	63028	TOWN OF WINCHESTER	
				0.00130150	\$61.57	ELEM	630616	SCH D OF N. LAKELAND (BOULDER JUNCTION J 1)	
				0.00222460	\$105.24	UNHI	433647	UHS D OF LAKELAND (MINOCQUA)	
				0.00016660	\$7.88	VTAE	001600	NICOLET VTAE DISTRICT	
Parcel Total:					\$390.27				

LEGAL DESCRIPTION: T43 R05-E S22 SESE				PARCEL NO: 28-721-99006				CONTROL NO: 126449	
40	\$55,011.89	0.85994875	\$47,307.41						
				0	\$0.00	STAT	999999	STATE OF WISCONSIN	
				0.00203640	\$96.34	CNTY	63	VILAS COUNTY	
				0.00252050	\$119.24	MUNI	63028	TOWN OF WINCHESTER	
				0.00130150	\$61.57	ELEM	630616	SCH D OF N. LAKELAND (BOULDER JUNCTION J 1)	
				0.00222460	\$105.24	UNHI	433647	UHS D OF LAKELAND (MINOCQUA)	
				0.00016660	\$7.88	VTAE	001600	NICOLET VTAE DISTRICT	
Parcel Total:					\$390.27				



State of Wisconsin / Department of Natural Resources

Tony Evers , Governor

Adam N Payne , Secretary

5/22/2023

Chapter 70.114 - Aids Payment Worksheet For Tax Year 2022(Payment Year 2023) - Payment Due January 31, 2023

6261 of 7056

LEGAL DESCRIPTION: T43 R05-E S22 SESW				PARCEL NO: 28-721-99002				CONTROL NO: 126450			
40	\$55,011.89	0.85994875	\$47,307.41								
				0	\$0.00	STAT	999999	STATE OF WISCONSIN			
				0.00203640	\$96.34	CNTY	63	VILAS COUNTY			
				0.00252050	\$119.24	MUNI	63028	TOWN OF WINCHESTER			
				0.00130150	\$61.57	ELEM	630616	SCH D OF N. LAKELAND (BOULDER JUNCTION J 1)			
				0.00222460	\$105.24	UNHI	433647	UHS D OF LAKELAND (MINOCQUA)			
				0.00016660	\$7.88	VTAE	001600	NICOLET VTAE DISTRICT			
				Parcel Total:	\$390.27						

LEGAL DESCRIPTION: T43 R05-E S22 SWNW				PARCEL NO: 28-721-60				CONTROL NO: 126451			
40	\$55,011.89	0.85994875	\$47,307.41								
				0	\$0.00	STAT	999999	STATE OF WISCONSIN			
				0.00203640	\$96.34	CNTY	63	VILAS COUNTY			
				0.00252050	\$119.24	MUNI	63028	TOWN OF WINCHESTER			
				0.00130150	\$61.57	ELEM	630616	SCH D OF N. LAKELAND (BOULDER JUNCTION J 1)			
				0.00222460	\$105.24	UNHI	433647	UHS D OF LAKELAND (MINOCQUA)			
				0.00016660	\$7.88	VTAE	001600	NICOLET VTAE DISTRICT			
				Parcel Total:	\$390.27						



State of Wisconsin / Department of Natural Resources

Tony Evers , Governor

Adam N Payne , Secretary

5/22/2023

Chapter 70.114 - Aids Payment Worksheet For Tax Year 2022(Payment Year 2023) - Payment Due January 31, 2023

6262 of 7056

LEGAL DESCRIPTION: T43 R05-E S22 SWSE				PARCEL NO: 28-721-99005				CONTROL NO: 126452	
40	\$55,011.89	0.85994875	\$47,307.41						
				0	\$0.00	STAT	999999	STATE OF WISCONSIN	
				0.00203640	\$96.34	CNTY	63	VILAS COUNTY	
				0.00252050	\$119.24	MUNI	63028	TOWN OF WINCHESTER	
				0.00130150	\$61.57	ELEM	630616	SCH D OF N. LAKELAND (BOULDER JUNCTION J 1)	
				0.00222460	\$105.24	UNHI	433647	UHS D OF LAKELAND (MINOCQUA)	
				0.00016660	\$7.88	VTAE	001600	NICOLET VTAE DISTRICT	
Parcel Total:					\$390.27				

LEGAL DESCRIPTION: T43 R05-E S22 SWSW				PARCEL NO: 28-721-99001				CONTROL NO: 126453	
40	\$55,011.89	0.85994875	\$47,307.41						
				0	\$0.00	STAT	999999	STATE OF WISCONSIN	
				0.00203640	\$96.34	CNTY	63	VILAS COUNTY	
				0.00252050	\$119.24	MUNI	63028	TOWN OF WINCHESTER	
				0.00130150	\$61.57	ELEM	630616	SCH D OF N. LAKELAND (BOULDER JUNCTION J 1)	
				0.00222460	\$105.24	UNHI	433647	UHS D OF LAKELAND (MINOCQUA)	
				0.00016660	\$7.88	VTAE	001600	NICOLET VTAE DISTRICT	
Parcel Total:					\$390.27				



State of Wisconsin / Department of Natural Resources

Tony Evers , Governor

Adam N Payne , Secretary

5/22/2023

Chapter 70.114 - Aids Payment Worksheet For Tax Year 2022(Payment Year 2023) - Payment Due January 31, 2023

6263 of 7056

LEGAL DESCRIPTION: T43 R05-E S23 PT OF SESW				PARCEL NO: 28-733			CONTROL NO: 126454		
12.32	\$19,484.68	0.85994875	\$16,755.82						
				0	\$0.00	STAT	999999	STATE OF WISCONSIN	
				0.00203640	\$34.12	CNTY	63	VILAS COUNTY	
				0.00252050	\$42.23	MUNI	63028	TOWN OF WINCHESTER	
				0.00130150	\$21.81	ELEM	630616	SCH D OF N. LAKELAND (BOULDER JUNCTION J 1)	
				0.00222460	\$37.28	UNHI	433647	UHS D OF LAKELAND (MINOCQUA)	
				0.00016660	\$2.79	VTAE	001600	NICOLET VTAE DISTRICT	
Parcel Total:					\$138.23				

LEGAL DESCRIPTION: T43 R05-E S23 SWSW				PARCEL NO: 28-732			CONTROL NO: 126455		
40	\$55,011.89	0.85994875	\$47,307.41						
				0	\$0.00	STAT	999999	STATE OF WISCONSIN	
				0.00203640	\$96.34	CNTY	63	VILAS COUNTY	
				0.00252050	\$119.24	MUNI	63028	TOWN OF WINCHESTER	
				0.00130150	\$61.57	ELEM	630616	SCH D OF N. LAKELAND (BOULDER JUNCTION J 1)	
				0.00222460	\$105.24	UNHI	433647	UHS D OF LAKELAND (MINOCQUA)	
				0.00016660	\$7.88	VTAE	001600	NICOLET VTAE DISTRICT	
Parcel Total:					\$390.27				



State of Wisconsin / Department of Natural Resources

Tony Evers , Governor

Adam N Payne , Secretary

5/22/2023

Chapter 70.114 - Aids Payment Worksheet For Tax Year 2022(Payment Year 2023) - Payment Due January 31, 2023

6264 of 7056

LEGAL DESCRIPTION: T43 R05-E S26 NWNW				PARCEL NO: 28-894				CONTROL NO: 126456			
40	\$55,011.89	0.85994875	\$47,307.41								
				0	\$0.00	STAT	999999	STATE OF WISCONSIN			
				0.00203640	\$96.34	CNTY	63	VILAS COUNTY			
				0.00252050	\$119.24	MUNI	63028	TOWN OF WINCHESTER			
				0.00130150	\$61.57	ELEM	630616	SCH D OF N. LAKELAND (BOULDER JUNCTION J 1)			
				0.00222460	\$105.24	UNHI	433647	UHS D OF LAKELAND (MINOCQUA)			
				0.00016660	\$7.88	VTAE	001600	NICOLET VTAE DISTRICT			
				Parcel Total:		\$390.27					

LEGAL DESCRIPTION: T43 R05-E S27 NENE				PARCEL NO: 28-905				CONTROL NO: 126457			
40	\$55,011.89	0.85994875	\$47,307.41								
				0	\$0.00	STAT	999999	STATE OF WISCONSIN			
				0.00203640	\$96.34	CNTY	63	VILAS COUNTY			
				0.00252050	\$119.24	MUNI	63028	TOWN OF WINCHESTER			
				0.00130150	\$61.57	ELEM	630616	SCH D OF N. LAKELAND (BOULDER JUNCTION J 1)			
				0.00222460	\$105.24	UNHI	433647	UHS D OF LAKELAND (MINOCQUA)			
				0.00016660	\$7.88	VTAE	001600	NICOLET VTAE DISTRICT			
				Parcel Total:		\$390.27					



State of Wisconsin / Department of Natural Resources

Tony Evers , Governor

Adam N Payne , Secretary

5/22/2023

Chapter 70.114 - Aids Payment Worksheet For Tax Year 2022(Payment Year 2023) - Payment Due January 31, 2023

6265 of 7056

LEGAL DESCRIPTION: T43 R05-E S27 NENW				PARCEL NO: 28-909				CONTROL NO: 126458			
40	\$55,011.89	0.85994875	\$47,307.41								
				0	\$0.00	STAT	999999	STATE OF WISCONSIN			
				0.00203640	\$96.34	CNTY	63	VILAS COUNTY			
				0.00252050	\$119.24	MUNI	63028	TOWN OF WINCHESTER			
				0.00130150	\$61.57	ELEM	630616	SCH D OF N. LAKELAND (BOULDER JUNCTION J 1)			
				0.00222460	\$105.24	UNHI	433647	UHS D OF LAKELAND (MINOCQUA)			
				0.00016660	\$7.88	VTAE	001600	NICOLET VTAE DISTRICT			
				Parcel Total:		\$390.27					

LEGAL DESCRIPTION: T43 R05-E S27 NWNE				PARCEL NO: 28-906				CONTROL NO: 126459			
40	\$55,011.89	0.85994875	\$47,307.41								
				0	\$0.00	STAT	999999	STATE OF WISCONSIN			
				0.00203640	\$96.34	CNTY	63	VILAS COUNTY			
				0.00252050	\$119.24	MUNI	63028	TOWN OF WINCHESTER			
				0.00130150	\$61.57	ELEM	630616	SCH D OF N. LAKELAND (BOULDER JUNCTION J 1)			
				0.00222460	\$105.24	UNHI	433647	UHS D OF LAKELAND (MINOCQUA)			
				0.00016660	\$7.88	VTAE	001600	NICOLET VTAE DISTRICT			
				Parcel Total:		\$390.27					



State of Wisconsin / Department of Natural Resources

Tony Evers , Governor

Adam N Payne , Secretary

5/22/2023

Chapter 70.114 - Aids Payment Worksheet For Tax Year 2022(Payment Year 2023) - Payment Due January 31, 2023

6266 of 7056

LEGAL DESCRIPTION: T43 R05-E S27 SENE				PARCEL NO: 28-908				CONTROL NO: 126460	
40	\$55,011.89	0.85994875	\$47,307.41						
				0	\$0.00	STAT	999999	STATE OF WISCONSIN	
				0.00203640	\$96.34	CNTY	63	VILAS COUNTY	
				0.00252050	\$119.24	MUNI	63028	TOWN OF WINCHESTER	
				0.00130150	\$61.57	ELEM	630616	SCH D OF N. LAKELAND (BOULDER JUNCTION J 1)	
				0.00222460	\$105.24	UNHI	433647	UHS D OF LAKELAND (MINOCQUA)	
				0.00016660	\$7.88	VTAE	001600	NICOLET VTAE DISTRICT	
Parcel Total:					\$390.27				

LEGAL DESCRIPTION: T43 R05-E S27 SENW				PARCEL NO: 28-912				CONTROL NO: 126461	
40	\$55,011.89	0.85994875	\$47,307.41						
				0	\$0.00	STAT	999999	STATE OF WISCONSIN	
				0.00203640	\$96.34	CNTY	63	VILAS COUNTY	
				0.00252050	\$119.24	MUNI	63028	TOWN OF WINCHESTER	
				0.00130150	\$61.57	ELEM	630616	SCH D OF N. LAKELAND (BOULDER JUNCTION J 1)	
				0.00222460	\$105.24	UNHI	433647	UHS D OF LAKELAND (MINOCQUA)	
				0.00016660	\$7.88	VTAE	001600	NICOLET VTAE DISTRICT	
Parcel Total:					\$390.27				



State of Wisconsin / Department of Natural Resources

Tony Evers , Governor

Adam N Payne , Secretary

5/22/2023

Chapter 70.114 - Aids Payment Worksheet For Tax Year 2022(Payment Year 2023) - Payment Due January 31, 2023

6267 of 7056

LEGAL DESCRIPTION: T43 R05-E S27 SWNE				PARCEL NO: 28-907				CONTROL NO: 126462			
40	\$55,011.89	0.85994875	\$47,307.41								
				0	\$0.00	STAT	999999	STATE OF WISCONSIN			
				0.00203640	\$96.34	CNTY	63	VILAS COUNTY			
				0.00252050	\$119.24	MUNI	63028	TOWN OF WINCHESTER			
				0.00130150	\$61.57	ELEM	630616	SCH D OF N. LAKELAND (BOULDER JUNCTION J 1)			
				0.00222460	\$105.24	UNHI	433647	UHS D OF LAKELAND (MINOCQUA)			
				0.00016660	\$7.88	VTAE	001600	NICOLET VTAE DISTRICT			
Parcel Total:					\$390.27						
File Number Total:					\$8,318.44						
Municipality Total:					\$22,234.30						



State of Wisconsin / Department of Natural Resources

Tony Evers , Governor

Adam N Payne , Secretary

5/22/2023

Chapter 70.114 - Aids Payment Worksheet For Tax Year 2022(Payment Year 2023) - Payment Due January 31, 2023

6268 of 7056

DETAIL FOR TOWN OF EAST TROY, WALWORTH COUNTY

Acres	Est. Adjust. Purch. Price	Level of Assessment	Adjusted Local Value	Net Gen. Tax Rate	Calc. Aid Pay Amount	Type	Code	Taxing Jurisdiction Description
FILE NO: FI 2289 *			DATE OF PURCHASE: 05/29/1993			GRANTOR: ANITA MADSON		
LEGAL DESCRIPTION: T04 R18-E S18 PT OF SESE				PARCEL NO: PET 18 00020A		CONTROL NO: 71694		
11.7	\$376,076.63	0.73550507	\$276,606.27					
				0	\$0.00	STAT	999999	STATE OF WISCONSIN
				0.00357920	\$990.04	CNTY	64	WALWORTH COUNTY
				0.00236670	\$654.65	MUNI	64008	TOWN OF EAST TROY
				0.00940410	\$2,601.23	REG	641540	SCH D OF EAST TROY COMMUNITY
				0.00082280	\$227.59	VTAE	000600	GATEWAY VTAE DISTRICT
Parcel Total:					\$4,473.51			

File Number Total: \$4,473.51

FILE NO: FI 2536 *			DATE OF PURCHASE: 12/23/1996			GRANTOR: THOMAS P MARONEY		
LEGAL DESCRIPTION: T04 R18-E S29 PT OF SENE				PARCEL NO: P ET2900006		CONTROL NO: 77683		
12	\$25,188.19	0.73550507	\$18,526.04					
				0	\$0.00	STAT	999999	STATE OF WISCONSIN
				0.00357920	\$66.31	CNTY	64	WALWORTH COUNTY
				0.00236670	\$43.85	MUNI	64008	TOWN OF EAST TROY
				0.00940410	\$174.22	REG	641540	SCH D OF EAST TROY COMMUNITY
				0.00082280	\$15.24	VTAE	000600	GATEWAY VTAE DISTRICT
Parcel Total:					\$299.62			

File Number Total: \$299.62



State of Wisconsin / Department of Natural Resources

Tony Evers , Governor

Adam N Payne , Secretary

5/22/2023

Chapter 70.114 - Aids Payment Worksheet For Tax Year 2022(Payment Year 2023) - Payment Due January 31, 2023

6269 of 7056

FILE NO: FI 2893 *	DATE OF PURCHASE: 07/21/2008	GRANTOR: Honey Creek Estates, LLC				
LEGAL DESCRIPTION: T04 R18-E S13 LOT 2 CSM 3047	PARCEL NO: PA-3047-00002	CONTROL NO: 100700				
1.5	\$101,176.73	0.73550507	\$74,415.99			
		0	\$0.00	STAT	999999	STATE OF WISCONSIN
		0.00357920	\$266.35	CNTY	64	WALWORTH COUNTY
		0.00236670	\$176.12	MUNI	64008	TOWN OF EAST TROY
		0.00940410	\$699.81	REG	641540	SCH D OF EAST TROY COMMUNITY
		0.00082280	\$61.23	VTAE	000600	GATEWAY VTAE DISTRICT
Parcel Total:			\$1,203.51			

LEGAL DESCRIPTION: T04 R18-E S13 LOT 2 CSM 3047	PARCEL NO: PA-3047-00002	CONTROL NO: 100701				
4.69	\$316,345.88	0.73550507	\$232,673.99			
		0	\$0.00	STAT	999999	STATE OF WISCONSIN
		0.00357920	\$832.80	CNTY	64	WALWORTH COUNTY
		0.00236670	\$550.67	MUNI	64008	TOWN OF EAST TROY
		0.00940410	\$2,188.08	REG	641540	SCH D OF EAST TROY COMMUNITY
		0.00082280	\$191.44	VTAE	000600	GATEWAY VTAE DISTRICT
Parcel Total:			\$3,762.99			

File Number Total:	\$4,966.50
--------------------	------------



State of Wisconsin / Department of Natural Resources

Tony Evers , Governor

Adam N Payne , Secretary

5/22/2023

Chapter 70.114 - Aids Payment Worksheet For Tax Year 2022(Payment Year 2023) - Payment Due January 31, 2023

6270 of 7056

FILE NO: FM 10144 *				DATE OF PURCHASE: 05/10/2012				GRANTOR: DWW Investments, LLC			
LEGAL DESCRIPTION: T04 R18-E S24 PT OF NENE				PARCEL NO: P ET2400001				CONTROL NO: 122060			
28	\$5,174.01	0.73550507	\$3,805.51								
				0	\$0.00	STAT	999999	STATE OF WISCONSIN			
				0.00357920	\$13.62	CNTY	64	WALWORTH COUNTY			
				0.00236670	\$9.01	MUNI	64008	TOWN OF EAST TROY			
				0.00940410	\$35.79	REG	641540	SCH D OF EAST TROY COMMUNITY			
				0.00082280	\$3.13	VTAE	000600	GATEWAY VTAE DISTRICT			
Parcel Total:					\$61.55						

LEGAL DESCRIPTION: T04 R18-E S24 PT OF SENE				PARCEL NO: P ET2400001				CONTROL NO: 122061			
9.52	\$1,759.17	0.73550507	\$1,293.88								
				0	\$0.00	STAT	999999	STATE OF WISCONSIN			
				0.00357920	\$4.63	CNTY	64	WALWORTH COUNTY			
				0.00236670	\$3.06	MUNI	64008	TOWN OF EAST TROY			
				0.00940410	\$12.17	REG	641540	SCH D OF EAST TROY COMMUNITY			
				0.00082280	\$1.06	VTAE	000600	GATEWAY VTAE DISTRICT			
Parcel Total:					\$20.92						



State of Wisconsin / Department of Natural Resources

Tony Evers , Governor

Adam N Payne , Secretary

5/22/2023

Chapter 70.114 - Aids Payment Worksheet For Tax Year 2022(Payment Year 2023) - Payment Due January 31, 2023

6271 of 7056

LEGAL DESCRIPTION: T04 R18-E S24 PT OF NESE	PARCEL NO: P ET2400001 gap	CONTROL NO: 122306
---	----------------------------	--------------------

4.47	\$825.99	0.73550507	\$607.52
------	----------	------------	----------

0	\$0.00	STAT	999999	STATE OF WISCONSIN
0.00357920	\$2.17	CNTY	64	WALWORTH COUNTY
0.00236670	\$1.44	MUNI	64008	TOWN OF EAST TROY
0.00940410	\$5.71	REG	641540	SCH D OF EAST TROY COMMUNITY
0.00082280	\$0.50	VTAE	000600	GATEWAY VTAE DISTRICT

Parcel Total:	\$9.82
---------------	--------

LEGAL DESCRIPTION: T04 R18-E S24 PT OF SESE	PARCEL NO: P ET2400001	CONTROL NO: 122307
---	------------------------	--------------------

1.01	\$186.64	0.73550507	\$137.27
------	----------	------------	----------

0	\$0.00	STAT	999999	STATE OF WISCONSIN
0.00357920	\$0.49	CNTY	64	WALWORTH COUNTY
0.00236670	\$0.32	MUNI	64008	TOWN OF EAST TROY
0.00940410	\$1.29	REG	641540	SCH D OF EAST TROY COMMUNITY
0.00082280	\$0.11	VTAE	000600	GATEWAY VTAE DISTRICT

Parcel Total:	\$2.21
---------------	--------

File Number Total:	\$94.50
--------------------	---------



State of Wisconsin / Department of Natural Resources

Tony Evers , Governor

Adam N Payne , Secretary

5/22/2023

Chapter 70.114 - Aids Payment Worksheet For Tax Year 2022(Payment Year 2023) - Payment Due January 31, 2023

6272 of 7056

FILE NO: FM 10148 *				DATE OF PURCHASE: 07/05/2012				GRANTOR: Ronald Urbaniak			
LEGAL DESCRIPTION: T04 R18-E S16 OAK PARK SUBDIVISION				PARCEL NO: PO 00012				CONTROL NO: 124667			
15.71	\$232,150.74	0.73550507	\$170,748.05								
				0	\$0.00	STAT	999999	STATE OF WISCONSIN			
				0.00357920	\$611.15	CNTY	64	WALWORTH COUNTY			
				0.00236670	\$404.11	MUNI	64008	TOWN OF EAST TROY			
				0.00940410	\$1,605.73	REG	641540	SCH D OF EAST TROY COMMUNITY			
				0.00082280	\$140.49	VTAE	000600	GATEWAY VTAE DISTRICT			
Parcel Total:					\$2,761.48						

File Number Total:					\$2,761.48						
--------------------	--	--	--	--	------------	--	--	--	--	--	--

FILE NO: FM 10189 *				DATE OF PURCHASE: 05/31/2013				GRANTOR: The Conservation Fund			
LEGAL DESCRIPTION: T04 R18-E S13 PT OF SWSW				PARCEL NO: PET1300007				CONTROL NO: 126659			
39.42	\$4,032.02	0.73550507	\$2,965.57								
				0	\$0.00	STAT	999999	STATE OF WISCONSIN			
				0.00357920	\$10.61	CNTY	64	WALWORTH COUNTY			
				0.00236670	\$7.02	MUNI	64008	TOWN OF EAST TROY			
				0.00940410	\$27.89	REG	641540	SCH D OF EAST TROY COMMUNITY			
				0.00082280	\$2.44	VTAE	000600	GATEWAY VTAE DISTRICT			
Parcel Total:					\$47.96						



State of Wisconsin / Department of Natural Resources

Tony Evers , Governor

Adam N Payne , Secretary

5/22/2023

Chapter 70.114 - Aids Payment Worksheet For Tax Year 2022(Payment Year 2023) - Payment Due January 31, 2023

6273 of 7056

LEGAL DESCRIPTION: T04 R18-E S14 NESE	PARCEL NO: PET1400014	CONTROL NO: 126660
---------------------------------------	-----------------------	--------------------

40	\$4,360.53	0.73550507	\$3,207.19	
----	------------	------------	------------	--

0	\$0.00	STAT	999999	STATE OF WISCONSIN
0.00357920	\$11.48	CNTY	64	WALWORTH COUNTY
0.00236670	\$7.59	MUNI	64008	TOWN OF EAST TROY
0.00940410	\$30.16	REG	641540	SCH D OF EAST TROY COMMUNITY
0.00082280	\$2.64	VTAE	000600	GATEWAY VTAE DISTRICT

Parcel Total:	\$51.87
---------------	---------

LEGAL DESCRIPTION: T04 R18-E S14 PT OF SESE	PARCEL NO: PET1400014	CONTROL NO: 126661
---	-----------------------	--------------------

28.8	\$3,139.57	0.73550507	\$2,309.17	
------	------------	------------	------------	--

0	\$0.00	STAT	999999	STATE OF WISCONSIN
0.00357920	\$8.27	CNTY	64	WALWORTH COUNTY
0.00236670	\$5.47	MUNI	64008	TOWN OF EAST TROY
0.00940410	\$21.72	REG	641540	SCH D OF EAST TROY COMMUNITY
0.00082280	\$1.90	VTAE	000600	GATEWAY VTAE DISTRICT

Parcel Total:	\$37.36
---------------	---------

File Number Total:	\$137.19
--------------------	----------



State of Wisconsin / Department of Natural Resources

Tony Evers , Governor

Adam N Payne , Secretary

5/22/2023

Chapter 70.114 - Aids Payment Worksheet For Tax Year 2022(Payment Year 2023) - Payment Due January 31, 2023

6274 of 7056

FILE NO: FM 10350 *		DATE OF PURCHASE: 06/22/2016		GRANTOR: Wisconsin Department of Tran	
LEGAL DESCRIPTION: T04 R18-E S13 Lot 1, CSM 3047		PARCEL NO: PA304700001		CONTROL NO: 135407	
1.96	\$1,854.14	0.73550507	\$1,363.73		
		0	\$0.00	STAT 999999	STATE OF WISCONSIN
		0.00357920	\$4.88	CNTY 64	WALWORTH COUNTY
		0.00236670	\$3.23	MUNI 64008	TOWN OF EAST TROY
		0.00940410	\$12.82	REG 641540	SCH D OF EAST TROY COMMUNITY
		0.00082280	\$1.12	VTAE 000600	GATEWAY VTAE DISTRICT
Parcel Total:			\$22.05		

File Number Total:		\$22.05			
--------------------	--	---------	--	--	--

FILE NO: NA 20022 *		DATE OF PURCHASE: 09/18/2009		GRANTOR: Horn Revocable Trust	
LEGAL DESCRIPTION: T04 R18-E S06 PT OF SWNW		PARCEL NO: PET 600003		CONTROL NO: 107282	
1	\$17,979.92	0.73550507	\$13,224.32		
		0	\$0.00	STAT 999999	STATE OF WISCONSIN
		0.00357920	\$47.33	CNTY 64	WALWORTH COUNTY
		0.00236670	\$31.30	MUNI 64008	TOWN OF EAST TROY
		0.00940410	\$124.36	REG 641540	SCH D OF EAST TROY COMMUNITY
		0.00082280	\$10.88	VTAE 000600	GATEWAY VTAE DISTRICT
Parcel Total:			\$213.87		



State of Wisconsin / Department of Natural Resources

Tony Evers , Governor

Adam N Payne , Secretary

5/22/2023

Chapter 70.114 - Aids Payment Worksheet For Tax Year 2022(Payment Year 2023) - Payment Due January 31, 2023

6275 of 7056

LEGAL DESCRIPTION: T04 R18-E S06 PT OF NWSW	PARCEL NO: PET 600004A	CONTROL NO: 107283
---	------------------------	--------------------

5	\$89,899.61	0.73550507	\$66,121.62
---	-------------	------------	-------------

0	\$0.00	STAT	999999	STATE OF WISCONSIN
0.00357920	\$236.67	CNTY	64	WALWORTH COUNTY
0.00236670	\$156.49	MUNI	64008	TOWN OF EAST TROY
0.00940410	\$621.81	REG	641540	SCH D OF EAST TROY COMMUNITY
0.00082280	\$54.40	VTAE	000600	GATEWAY VTAE DISTRICT

Parcel Total:	\$1,069.37
---------------	------------

File Number Total:	\$1,283.24
--------------------	------------

FILE NO: SF 50037 *	DATE OF PURCHASE: 09/29/2008	GRANTOR: Rainbow Springs Golf Company
---------------------	------------------------------	---------------------------------------

LEGAL DESCRIPTION: T04 R18-E S06 PT OF NWNW	PARCEL NO: P ET 600002	CONTROL NO: 114708
---	------------------------	--------------------

32.6	\$540,445.96	0.73550507	\$397,500.74
------	--------------	------------	--------------

0	\$0.00	STAT	999999	STATE OF WISCONSIN
0.00357920	\$1,422.75	CNTY	64	WALWORTH COUNTY
0.00236670	\$940.77	MUNI	64008	TOWN OF EAST TROY
0.00940410	\$3,738.13	REG	641540	SCH D OF EAST TROY COMMUNITY
0.00082280	\$327.06	VTAE	000600	GATEWAY VTAE DISTRICT

Parcel Total:	\$6,428.71
---------------	------------



State of Wisconsin / Department of Natural Resources

Tony Evers , Governor

Adam N Payne , Secretary

5/22/2023

Chapter 70.114 - Aids Payment Worksheet For Tax Year 2022(Payment Year 2023) - Payment Due January 31, 2023

6276 of 7056

LEGAL DESCRIPTION: T04 R18-E S06 NENW				PARCEL NO: P ET 600002				CONTROL NO: 114709	
39.69	\$657,984.67	0.73550507	\$483,951.06						
				0	\$0.00	STAT	999999	STATE OF WISCONSIN	
				0.00357920	\$1,732.18	CNTY	64	WALWORTH COUNTY	
				0.00236670	\$1,145.37	MUNI	64008	TOWN OF EAST TROY	
				0.00940410	\$4,551.11	REG	641540	SCH D OF EAST TROY COMMUNITY	
				0.00082280	\$398.19	VTAE	000600	GATEWAY VTAE DISTRICT	
Parcel Total:					\$7,826.85				

LEGAL DESCRIPTION: T04 R18-E S06 NWNE				PARCEL NO: P ET 600002				CONTROL NO: 114710	
32.6	\$540,445.96	0.73550507	\$397,500.74						
				0	\$0.00	STAT	999999	STATE OF WISCONSIN	
				0.00357920	\$1,422.75	CNTY	64	WALWORTH COUNTY	
				0.00236670	\$940.77	MUNI	64008	TOWN OF EAST TROY	
				0.00940410	\$3,738.13	REG	641540	SCH D OF EAST TROY COMMUNITY	
				0.00082280	\$327.06	VTAE	000600	GATEWAY VTAE DISTRICT	
Parcel Total:					\$6,428.71				

LEGAL DESCRIPTION: T04 R18-E S06 PT OF SWNW				PARCEL NO: P ET 600002				CONTROL NO: 114712	
34.85	\$577,746.68	0.73550507	\$424,935.61						
				0	\$0.00	STAT	999999	STATE OF WISCONSIN	
				0.00357920	\$1,520.95	CNTY	64	WALWORTH COUNTY	
				0.00236670	\$1,005.70	MUNI	64008	TOWN OF EAST TROY	
				0.00940410	\$3,996.13	REG	641540	SCH D OF EAST TROY COMMUNITY	
				0.00082280	\$349.63	VTAE	000600	GATEWAY VTAE DISTRICT	
Parcel Total:					\$6,872.41				



State of Wisconsin / Department of Natural Resources

Tony Evers , Governor

Adam N Payne , Secretary

5/22/2023

Chapter 70.114 - Aids Payment Worksheet For Tax Year 2022(Payment Year 2023) - Payment Due January 31, 2023

6277 of 7056

LEGAL DESCRIPTION: T04 R18-E S06 SENW	PARCEL NO: P ET 600002	CONTROL NO: 114713
---------------------------------------	------------------------	--------------------

40 \$663,123.87 0.73550507 \$487,730.96

0	\$0.00	STAT	999999	STATE OF WISCONSIN
0.00357920	\$1,745.71	CNTY	64	WALWORTH COUNTY
0.00236670	\$1,154.32	MUNI	64008	TOWN OF EAST TROY
0.00940410	\$4,586.66	REG	641540	SCH D OF EAST TROY COMMUNITY
0.00082280	\$401.30	VTAE	000600	GATEWAY VTAE DISTRICT

Parcel Total: \$7,887.99

LEGAL DESCRIPTION: T04 R18-E S06 SWNE	PARCEL NO: P ET 600002	CONTROL NO: 114714
---------------------------------------	------------------------	--------------------

37.69 \$624,828.47 0.73550507 \$459,564.50

0	\$0.00	STAT	999999	STATE OF WISCONSIN
0.00357920	\$1,644.90	CNTY	64	WALWORTH COUNTY
0.00236670	\$1,087.65	MUNI	64008	TOWN OF EAST TROY
0.00940410	\$4,321.78	REG	641540	SCH D OF EAST TROY COMMUNITY
0.00082280	\$378.12	VTAE	000600	GATEWAY VTAE DISTRICT

Parcel Total: \$7,432.45

LEGAL DESCRIPTION: T04 R18-E S06 PT OF NWSW	PARCEL NO: P ET 600004	CONTROL NO: 114716
---	------------------------	--------------------

29.4 \$487,396.05 0.73550507 \$358,482.26

0	\$0.00	STAT	999999	STATE OF WISCONSIN
0.00357920	\$1,283.10	CNTY	64	WALWORTH COUNTY
0.00236670	\$848.42	MUNI	64008	TOWN OF EAST TROY
0.00940410	\$3,371.20	REG	641540	SCH D OF EAST TROY COMMUNITY
0.00082280	\$294.96	VTAE	000600	GATEWAY VTAE DISTRICT

Parcel Total: \$5,797.68



State of Wisconsin / Department of Natural Resources

Tony Evers , Governor

Adam N Payne , Secretary

5/22/2023

Chapter 70.114 - Aids Payment Worksheet For Tax Year 2022(Payment Year 2023) - Payment Due January 31, 2023

6278 of 7056

LEGAL DESCRIPTION: T04 R18-E S06 NESW	PARCEL NO: P ET 600004, P ET 600006	CONTROL NO: 114717
---------------------------------------	-------------------------------------	--------------------

40	\$663,123.87	0.73550507	\$487,730.96	
----	--------------	------------	--------------	--

0	\$0.00	STAT	999999	STATE OF WISCONSIN
0.00357920	\$1,745.71	CNTY	64	WALWORTH COUNTY
0.00236670	\$1,154.32	MUNI	64008	TOWN OF EAST TROY
0.00940410	\$4,586.66	REG	641540	SCH D OF EAST TROY COMMUNITY
0.00082280	\$401.30	VTAE	000600	GATEWAY VTAE DISTRICT

Parcel Total:	\$7,887.99
---------------	------------

LEGAL DESCRIPTION: T04 R18-E S06 NWSE	PARCEL NO: P ET 600002	CONTROL NO: 114718
---------------------------------------	------------------------	--------------------

40	\$663,123.87	0.73550507	\$487,730.96	
----	--------------	------------	--------------	--

0	\$0.00	STAT	999999	STATE OF WISCONSIN
0.00357920	\$1,745.71	CNTY	64	WALWORTH COUNTY
0.00236670	\$1,154.32	MUNI	64008	TOWN OF EAST TROY
0.00940410	\$4,586.66	REG	641540	SCH D OF EAST TROY COMMUNITY
0.00082280	\$401.30	VTAE	000600	GATEWAY VTAE DISTRICT

Parcel Total:	\$7,887.99
---------------	------------

LEGAL DESCRIPTION: T04 R18-E S06 PT OF SWSW	PARCEL NO: P ET 600004	CONTROL NO: 114719
---	------------------------	--------------------

32.8	\$543,761.58	0.73550507	\$399,939.40	
------	--------------	------------	--------------	--

0	\$0.00	STAT	999999	STATE OF WISCONSIN
0.00357920	\$1,431.48	CNTY	64	WALWORTH COUNTY
0.00236670	\$946.54	MUNI	64008	TOWN OF EAST TROY
0.00940410	\$3,761.06	REG	641540	SCH D OF EAST TROY COMMUNITY
0.00082280	\$329.07	VTAE	000600	GATEWAY VTAE DISTRICT

Parcel Total:	\$6,468.15
---------------	------------



State of Wisconsin / Department of Natural Resources

Tony Evers , Governor

Adam N Payne , Secretary

5/22/2023

Chapter 70.114 - Aids Payment Worksheet For Tax Year 2022(Payment Year 2023) - Payment Due January 31, 2023

6279 of 7056

LEGAL DESCRIPTION: T04 R18-E S06 PT OF SESW	PARCEL NO: P ET 600004, P ET 600006	CONTROL NO: 114720
---	-------------------------------------	--------------------

26.45	\$438,490.66	0.73550507	\$322,512.11
-------	--------------	------------	--------------

0	\$0.00	STAT	999999	STATE OF WISCONSIN
0.00357920	\$1,154.35	CNTY	64	WALWORTH COUNTY
0.00236670	\$763.29	MUNI	64008	TOWN OF EAST TROY
0.00940410	\$3,032.93	REG	641540	SCH D OF EAST TROY COMMUNITY
0.00082280	\$265.36	VTAE	000600	GATEWAY VTAE DISTRICT

Parcel Total:	\$5,215.93
---------------	------------

LEGAL DESCRIPTION: T04 R18-E S06 PT OF SWSE	PARCEL NO: P ET 600002	CONTROL NO: 114721
---	------------------------	--------------------

13.65	\$226,291.02	0.73550507	\$166,438.19
-------	--------------	------------	--------------

0	\$0.00	STAT	999999	STATE OF WISCONSIN
0.00357920	\$595.72	CNTY	64	WALWORTH COUNTY
0.00236670	\$393.91	MUNI	64008	TOWN OF EAST TROY
0.00940410	\$1,565.20	REG	641540	SCH D OF EAST TROY COMMUNITY
0.00082280	\$136.94	VTAE	000600	GATEWAY VTAE DISTRICT

Parcel Total:	\$2,691.77
---------------	------------

File Number Total:	\$78,826.63
--------------------	-------------

Municipality Total:	\$92,864.72
---------------------	-------------



State of Wisconsin / Department of Natural Resources

Tony Evers , Governor

Adam N Payne , Secretary

5/22/2023

Chapter 70.114 - Aids Payment Worksheet For Tax Year 2022(Payment Year 2023) - Payment Due January 31, 2023

6280 of 7056

DETAIL FOR TOWN OF GENEVA, WALWORTH COUNTY

Acres	Est. Adjust. Purch. Price	Level of Assessment	Adjusted Local Value	Net Gen. Tax Rate	Calc. Aid Pay Amount	Taxing Jurisdiction Type	Code	Description
FILE NO: P 1730 G			DATE OF PURCHASE: 08/09/2000			GRANTOR: WISCONSIN DEPT OF TRANSPORT		
LEGAL DESCRIPTION: T02 R17-E S12 PT OF SESE				PARCEL NO: 085425		CONTROL NO: 85425		
2.19	\$5,291.31	0.67087433	\$3,549.81					
				0	\$0.00	STAT	999999	STATE OF WISCONSIN
				0.00436680	\$15.50	CNTY	64	WALWORTH COUNTY
				0.00279120	\$9.91	MUNI	64010	TOWN OF GENEVA
				0.00688980	\$24.46	REG	642885	SCH D OF LAKE GENEVA J 1
				0.00446570	\$15.85	REG	642884	UHS D OF LAKE GENEVA-GENOA CITY
				0.00091160	\$3.24	VTAE	000600	GATEWAY VTAE DISTRICT
Parcel Total:					\$68.96			

LEGAL DESCRIPTION: T02 R17-E S13 PT OF NENE				PARCEL NO: 085426		CONTROL NO: 85426		
0.25	\$600.41	0.67087433	\$402.80					
				0	\$0.00	STAT	999999	STATE OF WISCONSIN
				0.00436680	\$1.76	CNTY	64	WALWORTH COUNTY
				0.00279120	\$1.12	MUNI	64010	TOWN OF GENEVA
				0.00446570	\$1.80	REG	642884	UHS D OF LAKE GENEVA-GENOA CITY
				0.00688980	\$2.78	REG	642885	SCH D OF LAKE GENEVA J 1
				0.00091160	\$0.37	VTAE	000600	GATEWAY VTAE DISTRICT
Parcel Total:					\$7.83			



State of Wisconsin / Department of Natural Resources

Tony Evers , Governor

Adam N Payne , Secretary

5/22/2023

Chapter 70.114 - Aids Payment Worksheet For Tax Year 2022(Payment Year 2023) - Payment Due January 31, 2023

6281 of 7056

LEGAL DESCRIPTION: T02 R17-E S13 PT OF NWNE				PARCEL NO: 085427		CONTROL NO: 85427		
1.99	\$4,803.36	0.67087433	\$3,222.45					
				0	\$0.00	STAT	999999	STATE OF WISCONSIN
				0.00436680	\$14.07	CNTY	64	WALWORTH COUNTY
				0.00279120	\$8.99	MUNI	64010	TOWN OF GENEVA
				0.00688980	\$22.20	REG	642885	SCH D OF LAKE GENEVA J 1
				0.00446570	\$14.39	REG	642884	UHS D OF LAKE GENEVA-GENOA CITY
				0.00091160	\$2.94	VTAE	000600	GATEWAY VTAE DISTRICT
Parcel Total:					\$62.59			

LEGAL DESCRIPTION: T02 R17-E S13 PT OF NENW				PARCEL NO: 085428		CONTROL NO: 85428		
4.02	\$9,701.73	0.67087433	\$6,508.64					
				0	\$0.00	STAT	999999	STATE OF WISCONSIN
				0.00436680	\$28.42	CNTY	64	WALWORTH COUNTY
				0.00279120	\$18.17	MUNI	64010	TOWN OF GENEVA
				0.00446570	\$29.07	REG	642884	UHS D OF LAKE GENEVA-GENOA CITY
				0.00688980	\$44.84	REG	642885	SCH D OF LAKE GENEVA J 1
				0.00091160	\$5.93	VTAE	000600	GATEWAY VTAE DISTRICT
Parcel Total:					\$126.43			



State of Wisconsin / Department of Natural Resources

Tony Evers , Governor

Adam N Payne , Secretary

5/22/2023

Chapter 70.114 - Aids Payment Worksheet For Tax Year 2022(Payment Year 2023) - Payment Due January 31, 2023

6282 of 7056

LEGAL DESCRIPTION: T02 R17-E S13 PT OF NWNW				PARCEL NO: 085429		CONTROL NO: 85429		
4.02	\$9,701.73	0.67087433	\$6,508.64					
				0	\$0.00	STAT	999999	STATE OF WISCONSIN
				0.00436680	\$28.42	CNTY	64	WALWORTH COUNTY
				0.00279120	\$18.17	MUNI	64010	TOWN OF GENEVA
				0.00688980	\$44.84	REG	642885	SCH D OF LAKE GENEVA J 1
				0.00446570	\$29.07	REG	642884	UHS D OF LAKE GENEVA-GENOA CITY
				0.00091160	\$5.93	VTAE	000600	GATEWAY VTAE DISTRICT
Parcel Total:					\$126.43			

LEGAL DESCRIPTION: T02 R17-E S14 PT OF NENW				PARCEL NO: 085430		CONTROL NO: 85430		
6.12	\$14,775.56	0.67087433	\$9,912.54					
				0	\$0.00	STAT	999999	STATE OF WISCONSIN
				0.00436680	\$43.29	CNTY	64	WALWORTH COUNTY
				0.00279120	\$27.67	MUNI	64010	TOWN OF GENEVA
				0.00688980	\$68.30	REG	642885	SCH D OF LAKE GENEVA J 1
				0.00446570	\$44.27	REG	642884	UHS D OF LAKE GENEVA-GENOA CITY
				0.00091160	\$9.04	VTAE	000600	GATEWAY VTAE DISTRICT
Parcel Total:					\$192.57			



State of Wisconsin / Department of Natural Resources

Tony Evers , Governor

Adam N Payne , Secretary

5/22/2023

Chapter 70.114 - Aids Payment Worksheet For Tax Year 2022(Payment Year 2023) - Payment Due January 31, 2023

6283 of 7056

LEGAL DESCRIPTION: T02 R17-E S14 PT OF NWNE				PARCEL NO: 085431		CONTROL NO: 85431		
6.12	\$14,774.58	0.67087433	\$9,911.89					
				0	\$0.00	STAT	999999	STATE OF WISCONSIN
				0.00436680	\$43.28	CNTY	64	WALWORTH COUNTY
				0.00279120	\$27.67	MUNI	64010	TOWN OF GENEVA
				0.00446570	\$44.26	REG	642884	UHS D OF LAKE GENEVA-GENOA CITY
				0.00688980	\$68.29	REG	642885	SCH D OF LAKE GENEVA J 1
				0.00091160	\$9.04	VTAE	000600	GATEWAY VTAE DISTRICT
Parcel Total:					\$192.54			

LEGAL DESCRIPTION: T02 R17-E S14 PT OF NENE				PARCEL NO: 085432		CONTROL NO: 85432		
6.53	\$15,779.23	0.67087433	\$10,585.88					
				0	\$0.00	STAT	999999	STATE OF WISCONSIN
				0.00436680	\$46.23	CNTY	64	WALWORTH COUNTY
				0.00279120	\$29.55	MUNI	64010	TOWN OF GENEVA
				0.00688980	\$72.93	REG	642885	SCH D OF LAKE GENEVA J 1
				0.00446570	\$47.27	REG	642884	UHS D OF LAKE GENEVA-GENOA CITY
				0.00091160	\$9.65	VTAE	000600	GATEWAY VTAE DISTRICT
Parcel Total:					\$205.63			



State of Wisconsin / Department of Natural Resources

Tony Evers , Governor

Adam N Payne , Secretary

5/22/2023

Chapter 70.114 - Aids Payment Worksheet For Tax Year 2022(Payment Year 2023) - Payment Due January 31, 2023

6284 of 7056

LEGAL DESCRIPTION: T02 R17-E S11 PT OF SWSW				PARCEL NO: 085433				CONTROL NO: 85433	
4.95	\$11,948.25	0.67087433	\$8,015.77						
				0	\$0.00	STAT	999999	STATE OF WISCONSIN	
				0.00436680	\$35.00	CNTY	64	WALWORTH COUNTY	
				0.00279120	\$22.37	MUNI	64010	TOWN OF GENEVA	
				0.01122570	\$89.98	REG	641638	SCH D OF ELKHORN AREA	
				0.00091160	\$7.31	VTAE	000600	GATEWAY VTAE DISTRICT	
Parcel Total:					\$154.66				

LEGAL DESCRIPTION: T02 R17-E S11 PT OF SESW				PARCEL NO: 085434				CONTROL NO: 85434	
1.23	\$2,970.72	0.67087433	\$1,992.98						
				0	\$0.00	STAT	999999	STATE OF WISCONSIN	
				0.00436680	\$8.70	CNTY	64	WALWORTH COUNTY	
				0.00279120	\$5.56	MUNI	64010	TOWN OF GENEVA	
				0.00446570	\$8.90	REG	642884	UHS D OF LAKE GENEVA-GENOA CITY	
				0.00688980	\$13.73	REG	642885	SCH D OF LAKE GENEVA J 1	
				0.00091160	\$1.82	VTAE	000600	GATEWAY VTAE DISTRICT	
Parcel Total:					\$38.71				



State of Wisconsin / Department of Natural Resources

Tony Evers , Governor

Adam N Payne , Secretary

5/22/2023

Chapter 70.114 - Aids Payment Worksheet For Tax Year 2022(Payment Year 2023) - Payment Due January 31, 2023

6285 of 7056

LEGAL DESCRIPTION: T02 R17-E S10 PT OF SWNW	PARCEL NO: 085435	CONTROL NO: 85435
---	-------------------	-------------------

1.45	\$3,497.43	0.67087433	\$2,346.34	
------	------------	------------	------------	--

0	\$0.00	STAT	999999	STATE OF WISCONSIN
0.00436680	\$10.25	CNTY	64	WALWORTH COUNTY
0.00279120	\$6.55	MUNI	64010	TOWN OF GENEVA
0.01122570	\$26.34	REG	641638	SCH D OF ELKHORN AREA
0.00091160	\$2.14	VTAE	000600	GATEWAY VTAE DISTRICT

Parcel Total:	\$45.28
---------------	---------

LEGAL DESCRIPTION: T02 R17-E S10 PT OF NWSW	PARCEL NO: 085436	CONTROL NO: 85436
---	-------------------	-------------------

0.63	\$1,513.06	0.67087433	\$1,015.07	
------	------------	------------	------------	--

0	\$0.00	STAT	999999	STATE OF WISCONSIN
0.00436680	\$4.43	CNTY	64	WALWORTH COUNTY
0.00279120	\$2.83	MUNI	64010	TOWN OF GENEVA
0.01122570	\$11.39	REG	641638	SCH D OF ELKHORN AREA
0.00091160	\$0.93	VTAE	000600	GATEWAY VTAE DISTRICT

Parcel Total:	\$19.58
---------------	---------

LEGAL DESCRIPTION: T02 R17-E S10 PT OF NWSE	PARCEL NO: 085437	CONTROL NO: 85437
---	-------------------	-------------------

3.08	\$7,445.15	0.67087433	\$4,994.76	
------	------------	------------	------------	--

0	\$0.00	STAT	999999	STATE OF WISCONSIN
0.00436680	\$21.81	CNTY	64	WALWORTH COUNTY
0.00279120	\$13.94	MUNI	64010	TOWN OF GENEVA
0.01122570	\$56.07	REG	641638	SCH D OF ELKHORN AREA
0.00091160	\$4.55	VTAE	000600	GATEWAY VTAE DISTRICT

Parcel Total:	\$96.37
---------------	---------



State of Wisconsin / Department of Natural Resources

Tony Evers , Governor

Adam N Payne , Secretary

5/22/2023

Chapter 70.114 - Aids Payment Worksheet For Tax Year 2022(Payment Year 2023) - Payment Due January 31, 2023

6286 of 7056

LEGAL DESCRIPTION: T02 R17-E S10 PT OF NESE				PARCEL NO: 085438	CONTROL NO: 85438			
0.19	\$450.32	0.67087433	\$302.11					
				0	\$0.00	STAT	999999	STATE OF WISCONSIN
				0.00436680	\$1.32	CNTY	64	WALWORTH COUNTY
				0.00279120	\$0.84	MUNI	64010	TOWN OF GENEVA
				0.01122570	\$3.39	REG	641638	SCH D OF ELKHORN AREA
				0.00091160	\$0.28	VTAE	000600	GATEWAY VTAE DISTRICT
Parcel Total:					\$5.83			

LEGAL DESCRIPTION: T02 R17-E S10 PT OF SESE				PARCEL NO: 085439	CONTROL NO: 85439			
4.67	\$11,281.34	0.67087433	\$7,568.36					
				0	\$0.00	STAT	999999	STATE OF WISCONSIN
				0.00436680	\$33.05	CNTY	64	WALWORTH COUNTY
				0.00279120	\$21.12	MUNI	64010	TOWN OF GENEVA
				0.01122570	\$84.96	REG	641638	SCH D OF ELKHORN AREA
				0.00091160	\$6.90	VTAE	000600	GATEWAY VTAE DISTRICT
Parcel Total:					\$146.03			

LEGAL DESCRIPTION: T02 R17-E S09 PT OF NWNW				PARCEL NO: 085440	CONTROL NO: 85440			
2.83	\$6,836.58	0.67087433	\$4,586.48					
				0	\$0.00	STAT	999999	STATE OF WISCONSIN
				0.00436680	\$20.03	CNTY	64	WALWORTH COUNTY
				0.00279120	\$12.80	MUNI	64010	TOWN OF GENEVA
				0.01122570	\$51.49	REG	641638	SCH D OF ELKHORN AREA
				0.00091160	\$4.18	VTAE	000600	GATEWAY VTAE DISTRICT
Parcel Total:					\$88.50			



State of Wisconsin / Department of Natural Resources

Tony Evers , Governor

Adam N Payne , Secretary

5/22/2023

Chapter 70.114 - Aids Payment Worksheet For Tax Year 2022(Payment Year 2023) - Payment Due January 31, 2023

6287 of 7056

LEGAL DESCRIPTION: T02 R17-E S09 PT OF NENW	PARCEL NO: 085441	CONTROL NO: 85441
---	-------------------	-------------------

2.95	\$7,120.82	0.67087433	\$4,777.18	
------	------------	------------	------------	--

0	\$0.00	STAT	999999	STATE OF WISCONSIN
0.00436680	\$20.86	CNTY	64	WALWORTH COUNTY
0.00279120	\$13.33	MUNI	64010	TOWN OF GENEVA
0.01122570	\$53.63	REG	641638	SCH D OF ELKHORN AREA
0.00091160	\$4.36	VTAE	000600	GATEWAY VTAE DISTRICT

Parcel Total:	\$92.18
---------------	---------

LEGAL DESCRIPTION: T02 R17-E S09 PT OF NWNE	PARCEL NO: 085442	CONTROL NO: 85442
---	-------------------	-------------------

0.09	\$216.49	0.67087433	\$145.24	
------	----------	------------	----------	--

0	\$0.00	STAT	999999	STATE OF WISCONSIN
0.00436680	\$0.63	CNTY	64	WALWORTH COUNTY
0.00279120	\$0.41	MUNI	64010	TOWN OF GENEVA
0.01122570	\$1.63	REG	641638	SCH D OF ELKHORN AREA
0.00091160	\$0.13	VTAE	000600	GATEWAY VTAE DISTRICT

Parcel Total:	\$2.80
---------------	--------

LEGAL DESCRIPTION: T02 R17-E S09 PT OF SWNE	PARCEL NO: 085443	CONTROL NO: 85443
---	-------------------	-------------------

2.02	\$4,875.40	0.67087433	\$3,270.78	
------	------------	------------	------------	--

0	\$0.00	STAT	999999	STATE OF WISCONSIN
0.00436680	\$14.28	CNTY	64	WALWORTH COUNTY
0.00279120	\$9.13	MUNI	64010	TOWN OF GENEVA
0.01122570	\$36.72	REG	641638	SCH D OF ELKHORN AREA
0.00091160	\$2.98	VTAE	000600	GATEWAY VTAE DISTRICT

Parcel Total:	\$63.11
---------------	---------



State of Wisconsin / Department of Natural Resources

Tony Evers , Governor

Adam N Payne , Secretary

5/22/2023

Chapter 70.114 - Aids Payment Worksheet For Tax Year 2022(Payment Year 2023) - Payment Due January 31, 2023

6288 of 7056

LEGAL DESCRIPTION: T02 R17-E S09 PT OF SENE	PARCEL NO: 085444	CONTROL NO: 85444
---	-------------------	-------------------

2.14	\$5,163.61	0.67087433	\$3,464.13	
------	------------	------------	------------	--

0	\$0.00	STAT	999999	STATE OF WISCONSIN
0.00436680	\$15.13	CNTY	64	WALWORTH COUNTY
0.00279120	\$9.67	MUNI	64010	TOWN OF GENEVA
0.01122570	\$38.89	REG	641638	SCH D OF ELKHORN AREA
0.00091160	\$3.16	VTAE	000600	GATEWAY VTAE DISTRICT

Parcel Total:	\$66.85
---------------	---------

LEGAL DESCRIPTION: T02 R17-E S08 PT OF NENE	PARCEL NO: 085445	CONTROL NO: 85445
---	-------------------	-------------------

1.09	\$2,651.11	0.67087433	\$1,778.56	
------	------------	------------	------------	--

0	\$0.00	STAT	999999	STATE OF WISCONSIN
0.00436680	\$7.77	CNTY	64	WALWORTH COUNTY
0.00279120	\$4.96	MUNI	64010	TOWN OF GENEVA
0.01122570	\$19.97	REG	641638	SCH D OF ELKHORN AREA
0.00091160	\$1.62	VTAE	000600	GATEWAY VTAE DISTRICT

Parcel Total:	\$34.32
---------------	---------

LEGAL DESCRIPTION: T02 R17-E S05 PT OF NWSW	PARCEL NO: 085446	CONTROL NO: 85446
---	-------------------	-------------------

0.98	\$2,378.16	0.67087433	\$1,595.45	
------	------------	------------	------------	--

0	\$0.00	STAT	999999	STATE OF WISCONSIN
0.00436680	\$6.97	CNTY	64	WALWORTH COUNTY
0.00279120	\$4.45	MUNI	64010	TOWN OF GENEVA
0.01122570	\$17.91	REG	641638	SCH D OF ELKHORN AREA
0.00091160	\$1.45	VTAE	000600	GATEWAY VTAE DISTRICT

Parcel Total:	\$30.78
---------------	---------



State of Wisconsin / Department of Natural Resources

Tony Evers , Governor

Adam N Payne , Secretary

5/22/2023

Chapter 70.114 - Aids Payment Worksheet For Tax Year 2022(Payment Year 2023) - Payment Due January 31, 2023

6289 of 7056

LEGAL DESCRIPTION: T02 R17-E S05 PT OF SWSW	PARCEL NO: 085447	CONTROL NO: 85447
---	-------------------	-------------------

0.75	\$1,801.16	0.67087433	\$1,208.35	
------	------------	------------	------------	--

0	\$0.00	STAT	999999	STATE OF WISCONSIN
0.00436680	\$5.28	CNTY	64	WALWORTH COUNTY
0.00279120	\$3.37	MUNI	64010	TOWN OF GENEVA
0.01122570	\$13.56	REG	641638	SCH D OF ELKHORN AREA
0.00091160	\$1.10	VTAE	000600	GATEWAY VTAE DISTRICT

Parcel Total:	\$23.31
---------------	---------

LEGAL DESCRIPTION: T02 R17-E S05 PT OF SESW	PARCEL NO: 085448	CONTROL NO: 85448
---	-------------------	-------------------

3.36	\$8,106.65	0.67087433	\$5,438.55	
------	------------	------------	------------	--

0	\$0.00	STAT	999999	STATE OF WISCONSIN
0.00436680	\$23.75	CNTY	64	WALWORTH COUNTY
0.00279120	\$15.18	MUNI	64010	TOWN OF GENEVA
0.01122570	\$61.05	REG	641638	SCH D OF ELKHORN AREA
0.00091160	\$4.96	VTAE	000600	GATEWAY VTAE DISTRICT

Parcel Total:	\$104.94
---------------	----------

LEGAL DESCRIPTION: T02 R17-E S05 PT OF SWSE	PARCEL NO: 085449	CONTROL NO: 85449
---	-------------------	-------------------

2.24	\$5,404.45	0.67087433	\$3,625.71	
------	------------	------------	------------	--

0	\$0.00	STAT	999999	STATE OF WISCONSIN
0.00436680	\$15.83	CNTY	64	WALWORTH COUNTY
0.00279120	\$10.12	MUNI	64010	TOWN OF GENEVA
0.01122570	\$40.70	REG	641638	SCH D OF ELKHORN AREA
0.00091160	\$3.31	VTAE	000600	GATEWAY VTAE DISTRICT

Parcel Total:	\$69.96
---------------	---------



State of Wisconsin / Department of Natural Resources

Tony Evers , Governor

Adam N Payne , Secretary

5/22/2023

Chapter 70.114 - Aids Payment Worksheet For Tax Year 2022(Payment Year 2023) - Payment Due January 31, 2023

6290 of 7056

LEGAL DESCRIPTION: T02 R17-E S05 PT OF SESE	PARCEL NO: 085450	CONTROL NO: 85450
---	-------------------	-------------------

1.11	\$2,680.34	0.67087433	\$1,798.17
------	------------	------------	------------

0	\$0.00	STAT	999999	STATE OF WISCONSIN
0.00436680	\$7.85	CNTY	64	WALWORTH COUNTY
0.00279120	\$5.02	MUNI	64010	TOWN OF GENEVA
0.01122570	\$20.19	REG	641638	SCH D OF ELKHORN AREA
0.00091160	\$1.64	VTAE	000600	GATEWAY VTAE DISTRICT

Parcel Total:	\$34.70
---------------	---------

LEGAL DESCRIPTION: T02 R17-E S10 PT OF NESW	PARCEL NO: 085451	CONTROL NO: 85451
---	-------------------	-------------------

3.02	\$7,295.11	0.67087433	\$4,894.10
------	------------	------------	------------

0	\$0.00	STAT	999999	STATE OF WISCONSIN
0.00436680	\$21.37	CNTY	64	WALWORTH COUNTY
0.00279120	\$13.66	MUNI	64010	TOWN OF GENEVA
0.01122570	\$54.94	REG	641638	SCH D OF ELKHORN AREA
0.00091160	\$4.46	VTAE	000600	GATEWAY VTAE DISTRICT

Parcel Total:	\$94.43
---------------	---------

File Number Total:	\$2,195.32
--------------------	------------

Municipality Total:	\$2,195.32
---------------------	------------



State of Wisconsin / Department of Natural Resources

Tony Evers , Governor

Adam N Payne , Secretary

5/22/2023

Chapter 70.114 - Aids Payment Worksheet For Tax Year 2022(Payment Year 2023) - Payment Due January 31, 2023

6291 of 7056

DETAIL FOR TOWN OF LA GRANGE, WALWORTH COUNTY

Acres	Est. Adjust. Purch. Price	Level of Assessment	Adjusted Local Value	Net Gen. Tax Rate	Calc. Aid Pay Amount	Taxing Jurisdiction Type	Code	Description
FILE NO: SF 92 *			DATE OF PURCHASE: 08/10/1993			GRANTOR: ARMAND CARNES		
LEGAL DESCRIPTION: T04 R16-E S03 PT SENE-P LT2 CSM1399			PARCEL NO: HA 1399 00002			CONTROL NO: 71709		
3.81	\$13,932.30	0.79900437	\$11,131.96					
				0	\$0.00	STAT	999999	STATE OF WISCONSIN
				0.00333230	\$37.10	CNTY	64	WALWORTH COUNTY
				0.00054520	\$6.07	MUNI	64014	TOWN OF LA GRANGE
				0.007137	\$79.45	REG	284221	SCH D OF PALMYRA-EAGLE AREA
				0.000766	\$8.53	VTAE	000600	GATEWAY VTAE DISTRICT
Parcel Total:					\$131.15			

LEGAL DESCRIPTION: T04 R16-E S03 PT NESE-P LT2 CSM1399			PARCEL NO: HA 1399 00002			CONTROL NO: 71710		
15.74	\$57,553.96	0.79900437	\$45,985.87					
				0	\$0.00	STAT	999999	STATE OF WISCONSIN
				0.00333230	\$153.24	CNTY	64	WALWORTH COUNTY
				0.00054520	\$25.07	MUNI	64014	TOWN OF LA GRANGE
				0.007137	\$328.20	REG	284221	SCH D OF PALMYRA-EAGLE AREA
				0.000766	\$35.23	VTAE	000600	GATEWAY VTAE DISTRICT
Parcel Total:					\$541.74			

File Number Total:					\$672.89			
---------------------------	--	--	--	--	-----------------	--	--	--



State of Wisconsin / Department of Natural Resources

Tony Evers , Governor

Adam N Payne , Secretary

5/22/2023

Chapter 70.114 - Aids Payment Worksheet For Tax Year 2022(Payment Year 2023) - Payment Due January 31, 2023

6292 of 7056

FILE NO: SF 115 *		DATE OF PURCHASE: 01/05/1996			GRANTOR: THOMAS P BURLINGHAM			
LEGAL DESCRIPTION: T04 R16-E S08 W1/2 OF SWNE				PARCEL NO: H LG 800002		CONTROL NO: 76375		
20	\$166,091.06	0.79900437	\$132,707.49					
				0	\$0.00	STAT	999999	STATE OF WISCONSIN
				0.00333230	\$442.22	CNTY	64	WALWORTH COUNTY
				0.00054520	\$72.35	MUNI	64014	TOWN OF LA GRANGE
				0.01052640	\$1,396.94	REG	646461	SCH D OF WHITEWATER
				0.000766	\$101.66	VTAE	000600	GATEWAY VTAE DISTRICT
Parcel Total:					\$2,013.17			

LEGAL DESCRIPTION: T04 R16-E S08 PT OF NWNE		PARCEL NO: H LG 800002			CONTROL NO: 76376			
3.7	\$30,685.45	0.79900437	\$24,517.81					
				0	\$0.00	STAT	999999	STATE OF WISCONSIN
				0.00333230	\$81.70	CNTY	64	WALWORTH COUNTY
				0.00054520	\$13.37	MUNI	64014	TOWN OF LA GRANGE
				0.01052640	\$258.09	REG	646461	SCH D OF WHITEWATER
				0.000766	\$18.78	VTAE	000600	GATEWAY VTAE DISTRICT
Parcel Total:					\$371.94			



State of Wisconsin / Department of Natural Resources

Tony Evers , Governor

Adam N Payne , Secretary

5/22/2023

Chapter 70.114 - Aids Payment Worksheet For Tax Year 2022(Payment Year 2023) - Payment Due January 31, 2023

6293 of 7056

LEGAL DESCRIPTION: T04 R16-E S08 PT OF NENW	PARCEL NO: H LG 800002	CONTROL NO: 76377
---	------------------------	-------------------

19.3	\$160,408.57	0.79900437	\$128,167.15
------	--------------	------------	--------------

0	\$0.00	STAT	999999	STATE OF WISCONSIN
0.00333230	\$427.09	CNTY	64	WALWORTH COUNTY
0.00054520	\$69.88	MUNI	64014	TOWN OF LA GRANGE
0.01052640	\$1,349.14	REG	646461	SCH D OF WHITEWATER
0.000766	\$98.18	VTAE	000600	GATEWAY VTAE DISTRICT

Parcel Total:	\$1,944.29
---------------	------------

File Number Total:	\$4,329.40
--------------------	------------

FILE NO: SF 122 *	DATE OF PURCHASE: 07/28/1997	GRANTOR: CLARENCE BIGELOW
-------------------	------------------------------	---------------------------

LEGAL DESCRIPTION: T04 R16-E S19 PT OF NENW	PARCEL NO: H LG1900002	CONTROL NO: 79310
---	------------------------	-------------------

2.28	\$13,966.78	0.79900437	\$11,159.52
------	-------------	------------	-------------

0	\$0.00	STAT	999999	STATE OF WISCONSIN
0.00333230	\$37.19	CNTY	64	WALWORTH COUNTY
0.00054520	\$6.08	MUNI	64014	TOWN OF LA GRANGE
0.01052640	\$117.47	REG	646461	SCH D OF WHITEWATER
0.000766	\$8.55	VTAE	000600	GATEWAY VTAE DISTRICT

Parcel Total:	\$169.29
---------------	----------



State of Wisconsin / Department of Natural Resources

Tony Evers , Governor

Adam N Payne , Secretary

5/22/2023

Chapter 70.114 - Aids Payment Worksheet For Tax Year 2022(Payment Year 2023) - Payment Due January 31, 2023

6294 of 7056

LEGAL DESCRIPTION: T04 R16-E S19 PT OF NENE	PARCEL NO: H LG1900002	CONTROL NO: 79311
---	------------------------	-------------------

30.28	\$185,488.66	0.79900437	\$148,206.25
-------	--------------	------------	--------------

0	\$0.00	STAT	999999	STATE OF WISCONSIN
0.00333230	\$493.87	CNTY	64	WALWORTH COUNTY
0.00054520	\$80.80	MUNI	64014	TOWN OF LA GRANGE
0.01052640	\$1,560.08	REG	646461	SCH D OF WHITEWATER
0.000766	\$113.53	VTAE	000600	GATEWAY VTAE DISTRICT

Parcel Total:	\$2,248.28
---------------	------------

LEGAL DESCRIPTION: T04 R16-E S19 PT OF NWNE	PARCEL NO: H LG19000002	CONTROL NO: 79312
---	-------------------------	-------------------

30.44	\$186,468.78	0.79900437	\$148,989.37
-------	--------------	------------	--------------

0	\$0.00	STAT	999999	STATE OF WISCONSIN
0.00333230	\$496.48	CNTY	64	WALWORTH COUNTY
0.00054520	\$81.23	MUNI	64014	TOWN OF LA GRANGE
0.01052640	\$1,568.33	REG	646461	SCH D OF WHITEWATER
0.000766	\$114.13	VTAE	000600	GATEWAY VTAE DISTRICT

Parcel Total:	\$2,260.17
---------------	------------

File Number Total:	\$4,677.74
--------------------	------------



State of Wisconsin / Department of Natural Resources

Tony Evers , Governor

Adam N Payne , Secretary

5/22/2023

Chapter 70.114 - Aids Payment Worksheet For Tax Year 2022(Payment Year 2023) - Payment Due January 31, 2023

6295 of 7056

FILE NO: SF 127 *				DATE OF PURCHASE: 04/07/1999				GRANTOR: MELVIN SCHRADER			
LEGAL DESCRIPTION: T04 R16-E S09 S1/2 OF SWSW				PARCEL NO: H LG 900007				CONTROL NO: 81461			
20	\$267,127.49	0.79900437	\$213,436.03								
				0	\$0.00	STAT	999999	STATE OF WISCONSIN			
				0.00333230	\$711.24	CNTY	64	WALWORTH COUNTY			
				0.00054520	\$116.37	MUNI	64014	TOWN OF LA GRANGE			
				0.01052640	\$2,246.72	REG	646461	SCH D OF WHITEWATER			
				0.000766	\$163.50	VTAE	000600	GATEWAY VTAE DISTRICT			
Parcel Total:					\$3,237.83						

LEGAL DESCRIPTION: T04 R16-E S16 PT OF NENW				PARCEL NO: H LG 1600007				CONTROL NO: 81463			
10	\$133,556.85	0.79900437	\$106,712.51								
				0	\$0.00	STAT	999999	STATE OF WISCONSIN			
				0.00333230	\$355.60	CNTY	64	WALWORTH COUNTY			
				0.00054520	\$58.18	MUNI	64014	TOWN OF LA GRANGE			
				0.01052640	\$1,123.30	REG	646461	SCH D OF WHITEWATER			
				0.000766	\$81.74	VTAE	000600	GATEWAY VTAE DISTRICT			
Parcel Total:					\$1,618.82						



State of Wisconsin / Department of Natural Resources

Tony Evers , Governor

Adam N Payne , Secretary

5/22/2023

Chapter 70.114 - Aids Payment Worksheet For Tax Year 2022(Payment Year 2023) - Payment Due January 31, 2023

6296 of 7056

LEGAL DESCRIPTION: T04 R16-E S16 PT OF NWNW	PARCEL NO: H LG 1600007	CONTROL NO: 81464
---	-------------------------	-------------------

15	\$200,335.28	0.79900437	\$160,068.77	
----	--------------	------------	--------------	--

0	\$0.00	STAT	999999	STATE OF WISCONSIN
0.00333230	\$533.40	CNTY	64	WALWORTH COUNTY
0.00054520	\$87.27	MUNI	64014	TOWN OF LA GRANGE
0.01052640	\$1,684.95	REG	646461	SCH D OF WHITEWATER
0.000766	\$122.62	VTAE	000600	GATEWAY VTAE DISTRICT

Parcel Total:	\$2,428.24
---------------	------------

LEGAL DESCRIPTION: T04 R16-E S16 W1/2 OF SENW	PARCEL NO: H LG 1600007	CONTROL NO: 81465
---	-------------------------	-------------------

20	\$267,127.49	0.79900437	\$213,436.03	
----	--------------	------------	--------------	--

0	\$0.00	STAT	999999	STATE OF WISCONSIN
0.00333230	\$711.24	CNTY	64	WALWORTH COUNTY
0.00054520	\$116.37	MUNI	64014	TOWN OF LA GRANGE
0.01052640	\$2,246.72	REG	646461	SCH D OF WHITEWATER
0.000766	\$163.50	VTAE	000600	GATEWAY VTAE DISTRICT

Parcel Total:	\$3,237.83
---------------	------------

File Number Total:	\$10,522.72
--------------------	-------------



State of Wisconsin / Department of Natural Resources

Tony Evers , Governor

Adam N Payne , Secretary

5/22/2023

Chapter 70.114 - Aids Payment Worksheet For Tax Year 2022(Payment Year 2023) - Payment Due January 31, 2023

6297 of 7056

FILE NO: SF 130 *	DATE OF PURCHASE: 02/15/2000	GRANTOR: THOMAS CONNELLY
LEGAL DESCRIPTION: T04 R16-E S08 SWSW	PARCEL NO: HLG800005	CONTROL NO: 83720

40 \$318,517.14 0.79900437 \$254,496.59

0	\$0.00	STAT	999999	STATE OF WISCONSIN
0.00333230	\$848.06	CNTY	64	WALWORTH COUNTY
0.00054520	\$138.75	MUNI	64014	TOWN OF LA GRANGE
0.01052640	\$2,678.94	REG	646461	SCH D OF WHITEWATER
0.000766	\$194.95	VTAE	000600	GATEWAY VTAE DISTRICT

Parcel Total: \$3,860.70

File Number Total: \$3,860.70

FILE NO: SF 132 *	DATE OF PURCHASE: 02/02/2001	GRANTOR: TREEBROOK CORPORATION
LEGAL DESCRIPTION: T04 R16-E S10 P LT3-CSM3271	PARCEL NO: HLG 10000009	CONTROL NO: 85656

26.25 \$270,471.07 0.79900437 \$216,107.57

0	\$0.00	STAT	999999	STATE OF WISCONSIN
0.00333230	\$720.14	CNTY	64	WALWORTH COUNTY
0.00054520	\$117.82	MUNI	64014	TOWN OF LA GRANGE
0.01052640	\$2,274.84	REG	646461	SCH D OF WHITEWATER
0.000766	\$165.54	VTAE	000600	GATEWAY VTAE DISTRICT

Parcel Total: \$3,278.34



State of Wisconsin / Department of Natural Resources

Tony Evers , Governor

Adam N Payne , Secretary

5/22/2023

Chapter 70.114 - Aids Payment Worksheet For Tax Year 2022(Payment Year 2023) - Payment Due January 31, 2023

6298 of 7056

LEGAL DESCRIPTION: T04 R16-E S10 P LT3-CSM3271				PARCEL NO: HLG 10000009			CONTROL NO: 85657		
23.26	\$242,754.22	0.79900437	\$193,961.68						
				0	\$0.00	STAT	999999	STATE OF WISCONSIN	
				0.00333230	\$646.34	CNTY	64	WALWORTH COUNTY	
				0.00054520	\$105.75	MUNI	64014	TOWN OF LA GRANGE	
				0.01052640	\$2,041.72	REG	646461	SCH D OF WHITEWATER	
				0.000766	\$148.58	VTAE	000600	GATEWAY VTAE DISTRICT	
Parcel Total:					\$2,942.39				

LEGAL DESCRIPTION: T04 R16-E S11 P LT3-CSM3271				PARCEL NO: HLG 100005			CONTROL NO: 85658		
16	\$165,064.62	0.79900437	\$131,887.36						
				0	\$0.00	STAT	999999	STATE OF WISCONSIN	
				0.00333230	\$439.49	CNTY	64	WALWORTH COUNTY	
				0.00054520	\$71.91	MUNI	64014	TOWN OF LA GRANGE	
				0.01052640	\$1,388.30	REG	646461	SCH D OF WHITEWATER	
				0.000766	\$101.03	VTAE	000600	GATEWAY VTAE DISTRICT	
Parcel Total:					\$2,000.73				

LEGAL DESCRIPTION: T04 R16-E S11 P LT3-CSM3271				PARCEL NO: HLG 100005			CONTROL NO: 85659		
40	\$412,146.38	0.79900437	\$329,306.76						
				0	\$0.00	STAT	999999	STATE OF WISCONSIN	
				0.00333230	\$1,097.36	CNTY	64	WALWORTH COUNTY	
				0.00054520	\$179.54	MUNI	64014	TOWN OF LA GRANGE	
				0.01052640	\$3,466.43	REG	646461	SCH D OF WHITEWATER	
				0.000766	\$252.26	VTAE	000600	GATEWAY VTAE DISTRICT	
Parcel Total:					\$4,995.59				



State of Wisconsin / Department of Natural Resources

Tony Evers , Governor

Adam N Payne , Secretary

5/22/2023

Chapter 70.114 - Aids Payment Worksheet For Tax Year 2022(Payment Year 2023) - Payment Due January 31, 2023

6299 of 7056

LEGAL DESCRIPTION: T04 R16-E S14 P LT3-CSM3271	PARCEL NO: HLG 1400003	CONTROL NO: 85660
--	------------------------	-------------------

40	\$412,146.38	0.79900437	\$329,306.76
----	--------------	------------	--------------

0	\$0.00	STAT	999999	STATE OF WISCONSIN
0.00333230	\$1,097.36	CNTY	64	WALWORTH COUNTY
0.00054520	\$179.54	MUNI	64014	TOWN OF LA GRANGE
0.01052640	\$3,466.43	REG	646461	SCH D OF WHITEWATER
0.000766	\$252.26	VTAE	000600	GATEWAY VTAE DISTRICT

Parcel Total:	\$4,995.59
---------------	------------

LEGAL DESCRIPTION: T04 R16-E S15 P LT3-CSM3271	PARCEL NO: HLG 1500001	CONTROL NO: 85661
--	------------------------	-------------------

18.1	\$186,496.24	0.79900437	\$149,011.31
------	--------------	------------	--------------

0	\$0.00	STAT	999999	STATE OF WISCONSIN
0.00333230	\$496.55	CNTY	64	WALWORTH COUNTY
0.00054520	\$81.24	MUNI	64014	TOWN OF LA GRANGE
0.01052640	\$1,568.56	REG	646461	SCH D OF WHITEWATER
0.000766	\$114.15	VTAE	000600	GATEWAY VTAE DISTRICT

Parcel Total:	\$2,260.50
---------------	------------

File Number Total:	\$20,473.14
--------------------	-------------



State of Wisconsin / Department of Natural Resources

Tony Evers , Governor

Adam N Payne , Secretary

5/22/2023

Chapter 70.114 - Aids Payment Worksheet For Tax Year 2022(Payment Year 2023) - Payment Due January 31, 2023

6300 of 7056

FILE NO: SF 136 *		DATE OF PURCHASE: 10/20/2003		GRANTOR: TOWN OF LA GRANGE	
LEGAL DESCRIPTION: T04 R16-E S18 SHERWOOD FOR MRN CT		PARCEL NO: MARIAN COURT		CONTROL NO: 89782	
0.6	\$3,923.45	0.79900437	\$3,134.85		
		0	\$0.00	STAT 999999	STATE OF WISCONSIN
		0.00333230	\$10.45	CNTY 64	WALWORTH COUNTY
		0.00054520	\$1.71	MUNI 64014	TOWN OF LA GRANGE
		0.01052640	\$33.00	REG 646461	SCH D OF WHITEWATER
		0.000766	\$2.40	VTAE 000600	GATEWAY VTAE DISTRICT
Parcel Total:			\$47.56		

LEGAL DESCRIPTION: T04 R16-E S18 SHERWOOD FOR WS AVE		PARCEL NO: WILL SCARLET AVE		CONTROL NO: 89784	
2.8	\$3,923.45	0.79900437	\$3,134.85		
		0	\$0.00	STAT 999999	STATE OF WISCONSIN
		0.00333230	\$10.45	CNTY 64	WALWORTH COUNTY
		0.00054520	\$1.71	MUNI 64014	TOWN OF LA GRANGE
		0.01052640	\$33.00	REG 646461	SCH D OF WHITEWATER
		0.000766	\$2.40	VTAE 000600	GATEWAY VTAE DISTRICT
Parcel Total:			\$47.56		



State of Wisconsin / Department of Natural Resources

Tony Evers , Governor

Adam N Payne , Secretary

5/22/2023

Chapter 70.114 - Aids Payment Worksheet For Tax Year 2022(Payment Year 2023) - Payment Due January 31, 2023

6301 of 7056

LEGAL DESCRIPTION: T04 R16-E S18 SHERWOOD FOR MRN DR				PARCEL NO: MARIAN DRIVE				CONTROL NO: 89786	
1.3	\$12,424.26	0.79900437	\$9,927.04						
				0	\$0.00	STAT	999999	STATE OF WISCONSIN	
				0.00333230	\$33.08	CNTY	64	WALWORTH COUNTY	
				0.00054520	\$5.41	MUNI	64014	TOWN OF LA GRANGE	
				0.01052640	\$104.50	REG	646461	SCH D OF WHITEWATER	
				0.000766	\$7.60	VTAE	000600	GATEWAY VTAE DISTRICT	
Parcel Total:					\$150.59				

LEGAL DESCRIPTION: T04 R16-E S18 SHERWOOD FOR MRN DR				PARCEL NO: MARIAN DRIVE				CONTROL NO: 89787	
1	\$326.96	0.79900437	\$261.24						
				0	\$0.00	STAT	999999	STATE OF WISCONSIN	
				0.00333230	\$0.87	CNTY	64	WALWORTH COUNTY	
				0.00054520	\$0.14	MUNI	64014	TOWN OF LA GRANGE	
				0.01052640	\$2.75	REG	646461	SCH D OF WHITEWATER	
				0.000766	\$0.20	VTAE	000600	GATEWAY VTAE DISTRICT	
Parcel Total:					\$3.96				

LEGAL DESCRIPTION: T04 R16-E S18 SHERWOOD FOR MRN DR				PARCEL NO: MARIAN DRIVE				CONTROL NO: 89788	
3.7	\$14,385.98	0.79900437	\$11,494.46						
				0	\$0.00	STAT	999999	STATE OF WISCONSIN	
				0.00333230	\$38.30	CNTY	64	WALWORTH COUNTY	
				0.00054520	\$6.27	MUNI	64014	TOWN OF LA GRANGE	
				0.01052640	\$121.00	REG	646461	SCH D OF WHITEWATER	
				0.000766	\$8.81	VTAE	000600	GATEWAY VTAE DISTRICT	
Parcel Total:					\$174.38				



State of Wisconsin / Department of Natural Resources

Tony Evers , Governor

Adam N Payne , Secretary

5/22/2023

Chapter 70.114 - Aids Payment Worksheet For Tax Year 2022(Payment Year 2023) - Payment Due January 31, 2023

6302 of 7056

LEGAL DESCRIPTION: T04 R16-E S18 SHERWOOD FOR NTM CT	PARCEL NO: NOTTINGHAM COURT	CONTROL NO: 89789
--	-----------------------------	-------------------

0.6	\$3,923.45	0.79900437	\$3,134.85
-----	------------	------------	------------

0	\$0.00	STAT	999999	STATE OF WISCONSIN
0.00333230	\$10.45	CNTY	64	WALWORTH COUNTY
0.00054520	\$1.71	MUNI	64014	TOWN OF LA GRANGE
0.01052640	\$33.00	REG	646461	SCH D OF WHITEWATER
0.000766	\$2.40	VTAE	000600	GATEWAY VTAE DISTRICT

Parcel Total:	\$47.56
---------------	---------

LEGAL DESCRIPTION: T04 R16-E S18 SHERWOOD FOR RH LN	PARCEL NO: ROBIN HOOD LANE	CONTROL NO: 89790
---	----------------------------	-------------------

1	\$12,424.26	0.79900437	\$9,927.04
---	-------------	------------	------------

0	\$0.00	STAT	999999	STATE OF WISCONSIN
0.00333230	\$33.08	CNTY	64	WALWORTH COUNTY
0.00054520	\$5.41	MUNI	64014	TOWN OF LA GRANGE
0.01052640	\$104.50	REG	646461	SCH D OF WHITEWATER
0.000766	\$7.60	VTAE	000600	GATEWAY VTAE DISTRICT

Parcel Total:	\$150.59
---------------	----------

LEGAL DESCRIPTION: T04 R16-E S18 SHERWOOD FOR MRN CR	PARCEL NO: MARIAN CIRCLE	CONTROL NO: 89791
--	--------------------------	-------------------

0.6	\$3,923.45	0.79900437	\$3,134.85
-----	------------	------------	------------

0	\$0.00	STAT	999999	STATE OF WISCONSIN
0.00333230	\$10.45	CNTY	64	WALWORTH COUNTY
0.00054520	\$1.71	MUNI	64014	TOWN OF LA GRANGE
0.01052640	\$33.00	REG	646461	SCH D OF WHITEWATER
0.000766	\$2.40	VTAE	000600	GATEWAY VTAE DISTRICT

Parcel Total:	\$47.56
---------------	---------



State of Wisconsin / Department of Natural Resources

Tony Evers , Governor

Adam N Payne , Secretary

5/22/2023

Chapter 70.114 - Aids Payment Worksheet For Tax Year 2022(Payment Year 2023) - Payment Due January 31, 2023

6303 of 7056

LEGAL DESCRIPTION: T04 R16-E S18 SHERWOOD FOR MRN DR	PARCEL NO: MARIAN DRIVE	CONTROL NO: 89792
--	-------------------------	-------------------

2.1	\$15,693.79	0.79900437	\$12,539.41	
-----	-------------	------------	-------------	--

0	\$0.00	STAT	999999	STATE OF WISCONSIN
0.00333230	\$41.79	CNTY	64	WALWORTH COUNTY
0.00054520	\$6.84	MUNI	64014	TOWN OF LA GRANGE
0.01052640	\$132.00	REG	646461	SCH D OF WHITEWATER
0.000766	\$9.61	VTAE	000600	GATEWAY VTAE DISTRICT

Parcel Total:	\$190.24
---------------	----------

LEGAL DESCRIPTION: T04 R16-E S18 SHERWOOD FOR RH LN	PARCEL NO: ROBIN HOOD LANE	CONTROL NO: 89793
---	----------------------------	-------------------

1.3	\$4,185.01	0.79900437	\$3,343.84	
-----	------------	------------	------------	--

0	\$0.00	STAT	999999	STATE OF WISCONSIN
0.00333230	\$11.14	CNTY	64	WALWORTH COUNTY
0.00054520	\$1.82	MUNI	64014	TOWN OF LA GRANGE
0.01052640	\$35.20	REG	646461	SCH D OF WHITEWATER
0.000766	\$2.56	VTAE	000600	GATEWAY VTAE DISTRICT

Parcel Total:	\$50.72
---------------	---------

File Number Total:	\$910.72
--------------------	----------



State of Wisconsin / Department of Natural Resources

Tony Evers , Governor

Adam N Payne , Secretary

5/22/2023

Chapter 70.114 - Aids Payment Worksheet For Tax Year 2022(Payment Year 2023) - Payment Due January 31, 2023

6304 of 7056

FILE NO: SF 141 *				DATE OF PURCHASE: 12/03/2004				GRANTOR: MELVIN R SCHRADER			
LEGAL DESCRIPTION: T04 R16-E S17 SENE				PARCEL NO: H LG 1700009				CONTROL NO: 91932			
40	\$400,251.40	0.79900437	\$319,802.62								
				0	\$0.00	STAT	999999	STATE OF WISCONSIN			
				0.00333230	\$1,065.69	CNTY	64	WALWORTH COUNTY			
				0.00054520	\$174.36	MUNI	64014	TOWN OF LA GRANGE			
				0.01052640	\$3,366.38	REG	646461	SCH D OF WHITEWATER			
				0.000766	\$244.98	VTAE	000600	GATEWAY VTAE DISTRICT			
Parcel Total:					\$4,851.41						

LEGAL DESCRIPTION: T04 R16-E S17 PT OF SESE				PARCEL NO: H LG 1700009				CONTROL NO: 91933			
29.74	\$297,587.16	0.79900437	\$237,773.44								
				0	\$0.00	STAT	999999	STATE OF WISCONSIN			
				0.00333230	\$792.34	CNTY	64	WALWORTH COUNTY			
				0.00054520	\$129.64	MUNI	64014	TOWN OF LA GRANGE			
				0.01052640	\$2,502.91	REG	646461	SCH D OF WHITEWATER			
				0.000766	\$182.14	VTAE	000600	GATEWAY VTAE DISTRICT			
Parcel Total:					\$3,607.03						



State of Wisconsin / Department of Natural Resources

Tony Evers , Governor

Adam N Payne , Secretary

5/22/2023

Chapter 70.114 - Aids Payment Worksheet For Tax Year 2022(Payment Year 2023) - Payment Due January 31, 2023

6305 of 7056

LEGAL DESCRIPTION: T04 R16-E S17 PT OF NESE	PARCEL NO: H LG 1700009	CONTROL NO: 91934
---	-------------------------	-------------------

17.5	\$175,109.76	0.79900437	\$139,913.46
------	--------------	------------	--------------

0	\$0.00	STAT	999999	STATE OF WISCONSIN
0.00333230	\$466.24	CNTY	64	WALWORTH COUNTY
0.00054520	\$76.28	MUNI	64014	TOWN OF LA GRANGE
0.01052640	\$1,472.79	REG	646461	SCH D OF WHITEWATER
0.000766	\$107.18	VTAE	000600	GATEWAY VTAE DISTRICT

Parcel Total:	\$2,122.49
---------------	------------

File Number Total:	\$10,580.93
--------------------	-------------

FILE NO: SF 50002 *	DATE OF PURCHASE: 12/11/2008	GRANTOR: Daveler Connelly -Tenants In
---------------------	------------------------------	---------------------------------------

LEGAL DESCRIPTION: T04 R16-E S08 NWSE	PARCEL NO: H LG800005	CONTROL NO: 102440
---------------------------------------	-----------------------	--------------------

40	\$274,935.98	0.79900437	\$219,675.05
----	--------------	------------	--------------

0	\$0.00	STAT	999999	STATE OF WISCONSIN
0.00333230	\$732.03	CNTY	64	WALWORTH COUNTY
0.00054520	\$119.77	MUNI	64014	TOWN OF LA GRANGE
0.01052640	\$2,312.40	REG	646461	SCH D OF WHITEWATER
0.000766	\$168.28	VTAE	000600	GATEWAY VTAE DISTRICT

Parcel Total:	\$3,332.48
---------------	------------



State of Wisconsin / Department of Natural Resources

Tony Evers , Governor

Adam N Payne , Secretary

5/22/2023

**Chapter 70.114 - Aids Payment Worksheet For Tax Year 2022(Payment Year 2023) - Payment Due
January 31, 2023**

6306 of 7056

LEGAL DESCRIPTION: T04 R16-E S08 PT OF NESW PARCEL NO: H LG800005 CONTROL NO: 102441

29.95 \$205,858.31 0.79900437 \$164,481.69

0 \$0.00 STAT 999999 STATE OF WISCONSIN

0.00333230 \$548.11 CNTY 64 WALWORTH COUNTY

0.00054520 \$89.68 MUNI 64014 TOWN OF LA GRANGE

0.01052640 \$1,731.41 REG 646461 SCH D OF WHITEWATER

0.000766 \$126.00 VTAE 000600 GATEWAY VTAE DISTRICT

Parcel Total: \$2,495.20

File Number Total: \$5,827.68

Municipality Total: \$61,855.92



State of Wisconsin / Department of Natural Resources

Tony Evers , Governor

Adam N Payne , Secretary

5/22/2023

Chapter 70.114 - Aids Payment Worksheet For Tax Year 2022(Payment Year 2023) - Payment Due January 31, 2023

6307 of 7056

DETAIL FOR TOWN OF LYONS, WALWORTH COUNTY

Acres	Est. Adjust. Purch. Price	Level of Assessment	Adjusted Local Value	Net Gen. Tax Rate	Calc. Aid Pay Amount	----- Taxing Jurisdiction ----- Type	Code	Description
FILE NO: P 1730 G			DATE OF PURCHASE: 08/09/2000			GRANTOR: WISCONSIN DEPT OF TRANSPORT		
LEGAL DESCRIPTION: T02 R18-E S01 PT OF NESE				PARCEL NO: 085395		CONTROL NO: 85395		
1.76	\$3,217.27	0.95991897	\$3,088.32					
				0	\$0.00	STAT	999999	STATE OF WISCONSIN
				0.00268360	\$8.29	CNTY	64	WALWORTH COUNTY
				0.00061540	\$1.90	MUNI	64018	TOWN OF LYONS
				0.00729720	\$22.54	REG	510777	SCH D OF BURLINGTON AREA
				0.00061680	\$1.91	VTAE	000600	GATEWAY VTAE DISTRICT
Parcel Total:					\$34.64			

LEGAL DESCRIPTION: T02 R18-E S01 PT OF NWSE				PARCEL NO: 085396		CONTROL NO: 85396		
1.3	\$2,370.86	0.95991897	\$2,275.83					
				0	\$0.00	STAT	999999	STATE OF WISCONSIN
				0.00268360	\$6.11	CNTY	64	WALWORTH COUNTY
				0.00061540	\$1.40	MUNI	64018	TOWN OF LYONS
				0.00729720	\$16.61	REG	510777	SCH D OF BURLINGTON AREA
				0.00061680	\$1.40	VTAE	000600	GATEWAY VTAE DISTRICT
Parcel Total:					\$25.52			



State of Wisconsin / Department of Natural Resources

Tony Evers , Governor

Adam N Payne , Secretary

5/22/2023

Chapter 70.114 - Aids Payment Worksheet For Tax Year 2022(Payment Year 2023) - Payment Due January 31, 2023

6308 of 7056

LEGAL DESCRIPTION: T02 R18-E S01 PT OF SWSE PARCEL NO: 085397 CONTROL NO: 85397

2.99 \$5,457.53 0.95991897 \$5,238.79

Table with columns for land area, value, and jurisdictional details (STATE, COUNTY, TOWN, AREA, DISTRICT).

Parcel Total: \$58.74

LEGAL DESCRIPTION: T02 R18-E S01 PT OF SESW PARCEL NO: 085398 CONTROL NO: 85398

0.28 \$516.97 0.95991897 \$496.25

Table with columns for land area, value, and jurisdictional details (STATE, COUNTY, TOWN, AREA, DISTRICT).

Parcel Total: \$5.57

LEGAL DESCRIPTION: T02 R18-E S01 PT OF NESW PARCEL NO: 085399 CONTROL NO: 85399

2.77 \$5,053.85 0.95991897 \$4,851.28

Table with columns for land area, value, and jurisdictional details (STATE, COUNTY, TOWN, AREA, DISTRICT).

Parcel Total: \$54.40



State of Wisconsin / Department of Natural Resources

Tony Evers , Governor

Adam N Payne , Secretary

5/22/2023

Chapter 70.114 - Aids Payment Worksheet For Tax Year 2022(Payment Year 2023) - Payment Due January 31, 2023

6309 of 7056

LEGAL DESCRIPTION: T02 R18-E S01 PT OF SWSW	PARCEL NO: 085400	CONTROL NO: 85400
---	-------------------	-------------------

3.03	\$5,533.66	0.95991897	\$5,311.86	
------	------------	------------	------------	--

0	\$0.00	STAT	999999	STATE OF WISCONSIN
0.00268360	\$14.25	CNTY	64	WALWORTH COUNTY
0.00061540	\$3.27	MUNI	64018	TOWN OF LYONS
0.00729720	\$38.76	REG	510777	SCH D OF BURLINGTON AREA
0.00061680	\$3.28	VTAE	000600	GATEWAY VTAE DISTRICT

Parcel Total:	\$59.56
---------------	---------

LEGAL DESCRIPTION: T02 R18-E S02 PT OF SESE	PARCEL NO: 085401	CONTROL NO: 85401
---	-------------------	-------------------

3.03	\$5,530.46	0.95991897	\$5,308.79	
------	------------	------------	------------	--

0	\$0.00	STAT	999999	STATE OF WISCONSIN
0.00268360	\$14.25	CNTY	64	WALWORTH COUNTY
0.00061540	\$3.27	MUNI	64018	TOWN OF LYONS
0.00729720	\$38.74	REG	510777	SCH D OF BURLINGTON AREA
0.00061680	\$3.27	VTAE	000600	GATEWAY VTAE DISTRICT

Parcel Total:	\$59.53
---------------	---------

LEGAL DESCRIPTION: T02 R18-E S02 PT OF SWSE	PARCEL NO: 085402	CONTROL NO: 85402
---	-------------------	-------------------

3.28	\$5,985.76	0.95991897	\$5,745.84	
------	------------	------------	------------	--

0	\$0.00	STAT	999999	STATE OF WISCONSIN
0.00268360	\$15.42	CNTY	64	WALWORTH COUNTY
0.00061540	\$3.54	MUNI	64018	TOWN OF LYONS
0.00729720	\$41.93	REG	510777	SCH D OF BURLINGTON AREA
0.00061680	\$3.54	VTAE	000600	GATEWAY VTAE DISTRICT

Parcel Total:	\$64.43
---------------	---------



State of Wisconsin / Department of Natural Resources

Tony Evers , Governor

Adam N Payne , Secretary

5/22/2023

Chapter 70.114 - Aids Payment Worksheet For Tax Year 2022(Payment Year 2023) - Payment Due January 31, 2023

6310 of 7056

LEGAL DESCRIPTION: T02 R18-E S02 PT OF SESW PARCEL NO: 085403 CONTROL NO: 85403

3.02 \$5,522.33 0.95991897 \$5,300.99

0 \$0.00 STAT 999999 STATE OF WISCONSIN
0.00268360 \$14.23 CNTY 64 WALWORTH COUNTY
0.00061540 \$3.26 MUNI 64018 TOWN OF LYONS
0.00729720 \$38.68 REG 510777 SCH D OF BURLINGTON AREA
0.00061680 \$3.27 VTAE 000600 GATEWAY VTAE DISTRICT

Parcel Total: \$59.44

LEGAL DESCRIPTION: T02 R18-E S11 PT OF NWNW PARCEL NO: 085404 CONTROL NO: 85404

2.89 \$5,271.50 0.95991897 \$5,060.21

0 \$0.00 STAT 999999 STATE OF WISCONSIN
0.00268360 \$13.58 CNTY 64 WALWORTH COUNTY
0.00061540 \$3.11 MUNI 64018 TOWN OF LYONS
0.00729720 \$36.93 REG 510777 SCH D OF BURLINGTON AREA
0.00061680 \$3.12 VTAE 000600 GATEWAY VTAE DISTRICT

Parcel Total: \$56.74

LEGAL DESCRIPTION: T02 R18-E S11 PT OF NENW PARCEL NO: 085405 CONTROL NO: 85405

0.21 \$389.64 0.95991897 \$374.02

0 \$0.00 STAT 999999 STATE OF WISCONSIN
0.00268360 \$1.00 CNTY 64 WALWORTH COUNTY
0.00061540 \$0.23 MUNI 64018 TOWN OF LYONS
0.00729720 \$2.73 REG 510777 SCH D OF BURLINGTON AREA
0.00061680 \$0.23 VTAE 000600 GATEWAY VTAE DISTRICT

Parcel Total: \$4.19



State of Wisconsin / Department of Natural Resources

Tony Evers , Governor

Adam N Payne , Secretary

5/22/2023

Chapter 70.114 - Aids Payment Worksheet For Tax Year 2022(Payment Year 2023) - Payment Due January 31, 2023

6311 of 7056

LEGAL DESCRIPTION: T02 R18-E S10 PT OF NENE PARCEL NO: 085406 CONTROL NO: 85406

3.04 \$5,547.74 0.95991897 \$5,325.38

0	\$0.00	STAT	999999	STATE OF WISCONSIN
0.00268360	\$14.29	CNTY	64	WALWORTH COUNTY
0.00061540	\$3.28	MUNI	64018	TOWN OF LYONS
0.00729720	\$38.86	REG	510777	SCH D OF BURLINGTON AREA
0.00061680	\$3.28	VTAE	000600	GATEWAY VTAE DISTRICT

Parcel Total: \$59.71

LEGAL DESCRIPTION: T02 R18-E S10 PT OF NWNE PARCEL NO: 085407 CONTROL NO: 85407

2.55 \$4,665.56 0.95991897 \$4,478.56

0	\$0.00	STAT	999999	STATE OF WISCONSIN
0.00268360	\$12.02	CNTY	64	WALWORTH COUNTY
0.00061540	\$2.76	MUNI	64018	TOWN OF LYONS
0.00729720	\$32.68	REG	510777	SCH D OF BURLINGTON AREA
0.00061680	\$2.76	VTAE	000600	GATEWAY VTAE DISTRICT

Parcel Total: \$50.22

LEGAL DESCRIPTION: T02 R18-E S10 PT OF NENW PARCEL NO: 085408 CONTROL NO: 85408

3.1 \$5,655.70 0.95991897 \$5,429.02

0	\$0.00	STAT	999999	STATE OF WISCONSIN
0.00268360	\$14.57	CNTY	64	WALWORTH COUNTY
0.00061540	\$3.34	MUNI	64018	TOWN OF LYONS
0.00729720	\$39.62	REG	510777	SCH D OF BURLINGTON AREA
0.00061680	\$3.35	VTAE	000600	GATEWAY VTAE DISTRICT

Parcel Total: \$60.88



State of Wisconsin / Department of Natural Resources

Tony Evers , Governor

Adam N Payne , Secretary

5/22/2023

Chapter 70.114 - Aids Payment Worksheet For Tax Year 2022(Payment Year 2023) - Payment Due January 31, 2023

6312 of 7056

LEGAL DESCRIPTION: T02 R18-E S10 PT OF NWNW				PARCEL NO: 085409		CONTROL NO: 85409	
2.97	\$5,428.37	0.95991897	\$5,210.79				
			0	\$0.00	STAT	999999	STATE OF WISCONSIN
			0.00268360	\$13.98	CNTY	64	WALWORTH COUNTY
			0.00061540	\$3.21	MUNI	64018	TOWN OF LYONS
			0.00729720	\$38.02	REG	510777	SCH D OF BURLINGTON AREA
			0.00061680	\$3.21	VTAE	000600	GATEWAY VTAE DISTRICT
Parcel Total:				\$58.42			

LEGAL DESCRIPTION: T02 R18-E S10 PT OF SWNW				PARCEL NO: 085410		CONTROL NO: 85410	
3.65	\$6,666.02	0.95991897	\$6,398.84				
			0	\$0.00	STAT	999999	STATE OF WISCONSIN
			0.00268360	\$17.17	CNTY	64	WALWORTH COUNTY
			0.00061540	\$3.94	MUNI	64018	TOWN OF LYONS
			0.00729720	\$46.69	REG	510777	SCH D OF BURLINGTON AREA
			0.00061680	\$3.95	VTAE	000600	GATEWAY VTAE DISTRICT
Parcel Total:				\$71.75			

LEGAL DESCRIPTION: T02 R18-E S09 PT OF SENE				PARCEL NO: 085411		CONTROL NO: 85411	
3.06	\$5,589.74	0.95991897	\$5,365.70				
			0	\$0.00	STAT	999999	STATE OF WISCONSIN
			0.00268360	\$14.40	CNTY	64	WALWORTH COUNTY
			0.00061540	\$3.30	MUNI	64018	TOWN OF LYONS
			0.00729720	\$39.15	REG	510777	SCH D OF BURLINGTON AREA
			0.00061680	\$3.31	VTAE	000600	GATEWAY VTAE DISTRICT
Parcel Total:				\$60.16			



State of Wisconsin / Department of Natural Resources

Tony Evers , Governor

Adam N Payne , Secretary

5/22/2023

Chapter 70.114 - Aids Payment Worksheet For Tax Year 2022(Payment Year 2023) - Payment Due January 31, 2023

6313 of 7056

LEGAL DESCRIPTION: T02 R18-E S09 PT OF SWNE	PARCEL NO: 085412	CONTROL NO: 85412
---	-------------------	-------------------

3.06	\$5,589.74	0.95991897	\$5,365.70	
------	------------	------------	------------	--

0	\$0.00	STAT	999999	STATE OF WISCONSIN
0.00268360	\$14.40	CNTY	64	WALWORTH COUNTY
0.00061540	\$3.30	MUNI	64018	TOWN OF LYONS
0.00729720	\$39.15	REG	510777	SCH D OF BURLINGTON AREA
0.00061680	\$3.31	VTAE	000600	GATEWAY VTAE DISTRICT

Parcel Total:	\$60.16
---------------	---------

LEGAL DESCRIPTION: T02 R18-E S09 PT OF SENW	PARCEL NO: 085413	CONTROL NO: 85413
---	-------------------	-------------------

3.2	\$5,852.00	0.95991897	\$5,617.45	
-----	------------	------------	------------	--

0	\$0.00	STAT	999999	STATE OF WISCONSIN
0.00268360	\$15.07	CNTY	64	WALWORTH COUNTY
0.00061540	\$3.46	MUNI	64018	TOWN OF LYONS
0.00729720	\$40.99	REG	510777	SCH D OF BURLINGTON AREA
0.00061680	\$3.47	VTAE	000600	GATEWAY VTAE DISTRICT

Parcel Total:	\$62.99
---------------	---------

LEGAL DESCRIPTION: T02 R18-E S09 PT OF SWNW	PARCEL NO: 085414	CONTROL NO: 85414
---	-------------------	-------------------

3.2	\$5,852.00	0.95991897	\$5,617.45	
-----	------------	------------	------------	--

0	\$0.00	STAT	999999	STATE OF WISCONSIN
0.00268360	\$15.07	CNTY	64	WALWORTH COUNTY
0.00061540	\$3.46	MUNI	64018	TOWN OF LYONS
0.00729720	\$40.99	REG	510777	SCH D OF BURLINGTON AREA
0.00061680	\$3.47	VTAE	000600	GATEWAY VTAE DISTRICT

Parcel Total:	\$62.99
---------------	---------



State of Wisconsin / Department of Natural Resources

Tony Evers , Governor

Adam N Payne , Secretary

5/22/2023

Chapter 70.114 - Aids Payment Worksheet For Tax Year 2022(Payment Year 2023) - Payment Due January 31, 2023

6314 of 7056

LEGAL DESCRIPTION: T02 R18-E S08 PT OF SENE				PARCEL NO: 085415		CONTROL NO: 85415		
1.36	\$2,481.33	0.95991897	\$2,381.87					
				0	\$0.00	STAT	999999	STATE OF WISCONSIN
				0.00268360	\$6.39	CNTY	64	WALWORTH COUNTY
				0.00061540	\$1.47	MUNI	64018	TOWN OF LYONS
				0.00471580	\$11.23	ELEM	642885	SCH D OF LAKE GENEVA J 1
				0.00304720	\$7.26	UNHI	642884	UHS D OF LAKE GENEVA-GENOA CITY
				0.00061680	\$1.47	VTAE	000600	GATEWAY VTAE DISTRICT
Parcel Total:					\$27.82			

LEGAL DESCRIPTION: T02 R18-E S08 PT OF NESE				PARCEL NO: 085416		CONTROL NO: 85416		
2.43	\$4,431.97	0.95991897	\$4,254.33					
				0	\$0.00	STAT	999999	STATE OF WISCONSIN
				0.00268360	\$11.42	CNTY	64	WALWORTH COUNTY
				0.00061540	\$2.62	MUNI	64018	TOWN OF LYONS
				0.00471580	\$20.06	ELEM	642885	SCH D OF LAKE GENEVA J 1
				0.00304720	\$12.96	UNHI	642884	UHS D OF LAKE GENEVA-GENOA CITY
				0.00061680	\$2.62	VTAE	000600	GATEWAY VTAE DISTRICT
Parcel Total:					\$49.68			



State of Wisconsin / Department of Natural Resources

Tony Evers , Governor

Adam N Payne , Secretary

5/22/2023

Chapter 70.114 - Aids Payment Worksheet For Tax Year 2022(Payment Year 2023) - Payment Due January 31, 2023

6315 of 7056

LEGAL DESCRIPTION: T02 R18-E S08 PT OF NWSE				PARCEL NO: 085417		CONTROL NO: 85417		
3.05	\$5,565.64	0.95991897	\$5,342.56					
				0	\$0.00	STAT	999999	STATE OF WISCONSIN
				0.00268360	\$14.34	CNTY	64	WALWORTH COUNTY
				0.00061540	\$3.29	MUNI	64018	TOWN OF LYONS
				0.00471580	\$25.19	ELEM	642885	SCH D OF LAKE GENEVA J 1
				0.00304720	\$16.28	UNHI	642884	UHS D OF LAKE GENEVA-GENOA CITY
				0.00061680	\$3.30	VTAE	000600	GATEWAY VTAE DISTRICT
Parcel Total:					\$62.40			

LEGAL DESCRIPTION: T02 R18-E S08 PT OF NESW				PARCEL NO: 085418		CONTROL NO: 85418		
3.21	\$5,862.78	0.95991897	\$5,627.79					
				0	\$0.00	STAT	999999	STATE OF WISCONSIN
				0.00268360	\$15.10	CNTY	64	WALWORTH COUNTY
				0.00061540	\$3.46	MUNI	64018	TOWN OF LYONS
				0.00471580	\$26.54	ELEM	642885	SCH D OF LAKE GENEVA J 1
				0.00304720	\$17.15	UNHI	642884	UHS D OF LAKE GENEVA-GENOA CITY
				0.00061680	\$3.47	VTAE	000600	GATEWAY VTAE DISTRICT
Parcel Total:					\$65.72			



State of Wisconsin / Department of Natural Resources

Tony Evers , Governor

Adam N Payne , Secretary

5/22/2023

Chapter 70.114 - Aids Payment Worksheet For Tax Year 2022(Payment Year 2023) - Payment Due January 31, 2023

6316 of 7056

LEGAL DESCRIPTION: T02 R18-E S08 PT OF NWSW	PARCEL NO: 085419	CONTROL NO: 85419
---	-------------------	-------------------

3.05	\$5,566.90	0.95991897	\$5,343.78
------	------------	------------	------------

0	\$0.00	STAT	999999	STATE OF WISCONSIN
0.00268360	\$14.34	CNTY	64	WALWORTH COUNTY
0.00061540	\$3.29	MUNI	64018	TOWN OF LYONS
0.00471580	\$25.20	ELEM	642885	SCH D OF LAKE GENEVA J 1
0.00304720	\$16.28	UNHI	642884	UHS D OF LAKE GENEVA-GENOA CITY
0.00061680	\$3.30	VTAE	000600	GATEWAY VTAE DISTRICT

Parcel Total:	\$62.41
---------------	---------

LEGAL DESCRIPTION: T02 R18-E S07 PT OF NESE	PARCEL NO: 085420	CONTROL NO: 85420
---	-------------------	-------------------

3.02	\$5,511.88	0.95991897	\$5,290.95
------	------------	------------	------------

0	\$0.00	STAT	999999	STATE OF WISCONSIN
0.00268360	\$14.20	CNTY	64	WALWORTH COUNTY
0.00061540	\$3.26	MUNI	64018	TOWN OF LYONS
0.00471580	\$24.95	ELEM	642885	SCH D OF LAKE GENEVA J 1
0.00304720	\$16.12	UNHI	642884	UHS D OF LAKE GENEVA-GENOA CITY
0.00061680	\$3.26	VTAE	000600	GATEWAY VTAE DISTRICT

Parcel Total:	\$61.79
---------------	---------



State of Wisconsin / Department of Natural Resources

Tony Evers , Governor

Adam N Payne , Secretary

5/22/2023

Chapter 70.114 - Aids Payment Worksheet For Tax Year 2022(Payment Year 2023) - Payment Due January 31, 2023

6317 of 7056

LEGAL DESCRIPTION: T02 R18-E S07 PT OF NWSE				PARCEL NO: 085421		CONTROL NO: 85421		
1.64	\$2,845.18	0.95991897	\$2,731.15					
				0	\$0.00	STAT	999999	STATE OF WISCONSIN
				0.00268360	\$7.33	CNTY	64	WALWORTH COUNTY
				0.00061540	\$1.68	MUNI	64018	TOWN OF LYONS
				0.00471580	\$12.88	ELEM	642885	SCH D OF LAKE GENEVA J 1
				0.00304720	\$8.32	UNHI	642884	UHS D OF LAKE GENEVA-GENOA CITY
				0.00061680	\$1.68	VTAE	000600	GATEWAY VTAE DISTRICT
Parcel Total:					\$31.89			

LEGAL DESCRIPTION: T02 R18-E S07 PT OF SWSE				PARCEL NO: 085422		CONTROL NO: 85422		
1.64	\$2,997.33	0.95991897	\$2,877.19					
				0	\$0.00	STAT	999999	STATE OF WISCONSIN
				0.00268360	\$7.72	CNTY	64	WALWORTH COUNTY
				0.00061540	\$1.77	MUNI	64018	TOWN OF LYONS
				0.00471580	\$13.57	ELEM	642885	SCH D OF LAKE GENEVA J 1
				0.00304720	\$8.77	UNHI	642884	UHS D OF LAKE GENEVA-GENOA CITY
				0.00061680	\$1.77	VTAE	000600	GATEWAY VTAE DISTRICT
Parcel Total:					\$33.60			



State of Wisconsin / Department of Natural Resources

Tony Evers , Governor

Adam N Payne , Secretary

5/22/2023

Chapter 70.114 - Aids Payment Worksheet For Tax Year 2022(Payment Year 2023) - Payment Due January 31, 2023

6318 of 7056

LEGAL DESCRIPTION: T02 R18-E S07 PT OF SESW				PARCEL NO: 085423		CONTROL NO: 85423		
3.09	\$5,654.57	0.95991897	\$5,427.92					
				0	\$0.00	STAT	999999	STATE OF WISCONSIN
				0.00268360	\$14.57	CNTY	64	WALWORTH COUNTY
				0.00061540	\$3.34	MUNI	64018	TOWN OF LYONS
				0.00471580	\$25.60	ELEM	642885	SCH D OF LAKE GENEVA J 1
				0.00304720	\$16.54	UNHI	642884	UHS D OF LAKE GENEVA-GENOA CITY
				0.00061680	\$3.35	VTAE	000600	GATEWAY VTAE DISTRICT
Parcel Total:					\$63.40			

LEGAL DESCRIPTION: T02 R18-E S07 PT OF SWSW				PARCEL NO: 085424		CONTROL NO: 85424		
2.44	\$4,454.49	0.95991897	\$4,275.95					
				0	\$0.00	STAT	999999	STATE OF WISCONSIN
				0.00268360	\$11.47	CNTY	64	WALWORTH COUNTY
				0.00061540	\$2.63	MUNI	64018	TOWN OF LYONS
				0.00471580	\$20.16	ELEM	642885	SCH D OF LAKE GENEVA J 1
				0.00304720	\$13.03	UNHI	642884	UHS D OF LAKE GENEVA-GENOA CITY
				0.00061680	\$2.64	VTAE	000600	GATEWAY VTAE DISTRICT
Parcel Total:					\$49.93			



State of Wisconsin / Department of Natural Resources

Tony Evers , Governor

Adam N Payne , Secretary

5/22/2023

Chapter 70.114 - Aids Payment Worksheet For Tax Year 2022(Payment Year 2023) - Payment Due January 31, 2023

6319 of 7056

LEGAL DESCRIPTION: T02 R18-E S07 PT OF SESE	PARCEL NO: 085489	CONTROL NO: 85489
---	-------------------	-------------------

0.15	\$152.15	0.95991897	\$146.05
------	----------	------------	----------

0	\$0.00	STAT	999999	STATE OF WISCONSIN
0.00268360	\$0.39	CNTY	64	WALWORTH COUNTY
0.00061540	\$0.09	MUNI	64018	TOWN OF LYONS
0.00471580	\$0.69	ELEM	642885	SCH D OF LAKE GENEVA J 1
0.00304720	\$0.45	UNHI	642884	UHS D OF LAKE GENEVA-GENOA CITY
0.00061680	\$0.09	VTAE	000600	GATEWAY VTAE DISTRICT

Parcel Total:	\$1.71
---------------	--------

File Number Total:	\$1,540.39
--------------------	------------

Municipality Total:	\$1,540.39
---------------------	------------



State of Wisconsin / Department of Natural Resources

Tony Evers , Governor

Adam N Payne , Secretary

5/22/2023

Chapter 70.114 - Aids Payment Worksheet For Tax Year 2022(Payment Year 2023) - Payment Due January 31, 2023

6320 of 7056

DETAIL FOR TOWN OF RICHMOND, WALWORTH COUNTY

Acres	Est. Adjust. Purch. Price	Level of Assessment	Adjusted Local Value	Net Gen. Tax Rate	Calc. Aid Pay Amount	Type	Code	Taxing Jurisdiction Description
FILE NO: W 1377 *			DATE OF PURCHASE: 06/19/2001			GRANTOR: VANDERVEEN FARMS, INC.		
LEGAL DESCRIPTION: T03 R15-E S26 NWNE				PARCEL NO: CR 2600001		CONTROL NO: 85935		
40	\$68,502.45	0.80885937	\$55,408.85					
				0	\$0.00	STAT	999999	STATE OF WISCONSIN
				0.00351130	\$194.56	CNTY	64	WALWORTH COUNTY
				0.00107580	\$59.61	MUNI	64020	TOWN OF RICHMOND
				0.00787830	\$436.53	REG	641380	SCH D OF DELAVAN-DARIEN
				0.00073310	\$40.62	VTAE	000600	GATEWAY VTAE DISTRICT
Parcel Total:					\$731.32			

LEGAL DESCRIPTION: T03 R15-E S26 NENE				PARCEL NO: CR2600001		CONTROL NO: 85936		
40	\$68,502.45	0.80885937	\$55,408.85					
				0	\$0.00	STAT	999999	STATE OF WISCONSIN
				0.00351130	\$194.56	CNTY	64	WALWORTH COUNTY
				0.00107580	\$59.61	MUNI	64020	TOWN OF RICHMOND
				0.00787830	\$436.53	REG	641380	SCH D OF DELAVAN-DARIEN
				0.00073310	\$40.62	VTAE	000600	GATEWAY VTAE DISTRICT
Parcel Total:					\$731.32			



State of Wisconsin / Department of Natural Resources

Tony Evers , Governor

Adam N Payne , Secretary

5/22/2023

Chapter 70.114 - Aids Payment Worksheet For Tax Year 2022(Payment Year 2023) - Payment Due January 31, 2023

6321 of 7056

LEGAL DESCRIPTION: T03 R15-E S26 PT OF SENE				PARCEL NO: CR2600001				CONTROL NO: 85937	
19	\$32,538.66	0.80885937	\$26,319.20						
				0	\$0.00	STAT	999999	STATE OF WISCONSIN	
				0.00351130	\$92.41	CNTY	64	WALWORTH COUNTY	
				0.00107580	\$28.31	MUNI	64020	TOWN OF RICHMOND	
				0.00787830	\$207.35	REG	641380	SCH D OF DELAVAN-DARIEN	
				0.00073310	\$19.29	VTAE	000600	GATEWAY VTAE DISTRICT	
Parcel Total:					\$347.36				

LEGAL DESCRIPTION: T03 R15-E S23 SESE				PARCEL NO: CR 2300001A				CONTROL NO: 85938	
40	\$60,088.04	0.80885937	\$48,602.77						
				0	\$0.00	STAT	999999	STATE OF WISCONSIN	
				0.00351130	\$170.66	CNTY	64	WALWORTH COUNTY	
				0.00107580	\$52.29	MUNI	64020	TOWN OF RICHMOND	
				0.00787830	\$382.91	REG	641380	SCH D OF DELAVAN-DARIEN	
				0.00073310	\$35.63	VTAE	000600	GATEWAY VTAE DISTRICT	
Parcel Total:					\$641.49				

LEGAL DESCRIPTION: T03 R15-E S23 SWSE				PARCEL NO: CR 2300001A				CONTROL NO: 85939	
40	\$60,088.04	0.80885937	\$48,602.77						
				0	\$0.00	STAT	999999	STATE OF WISCONSIN	
				0.00351130	\$170.66	CNTY	64	WALWORTH COUNTY	
				0.00107580	\$52.29	MUNI	64020	TOWN OF RICHMOND	
				0.00787830	\$382.91	REG	641380	SCH D OF DELAVAN-DARIEN	
				0.00073310	\$35.63	VTAE	000600	GATEWAY VTAE DISTRICT	
Parcel Total:					\$641.49				



State of Wisconsin / Department of Natural Resources

Tony Evers , Governor

Adam N Payne , Secretary

5/22/2023

Chapter 70.114 - Aids Payment Worksheet For Tax Year 2022(Payment Year 2023) - Payment Due January 31, 2023

6322 of 7056

LEGAL DESCRIPTION: T03 R15-E S23 PT OF NESE				PARCEL NO: CR 2300001A				CONTROL NO: 85940	
20	\$30,044.02	0.80885937	\$24,301.39						
				0	\$0.00	STAT	999999	STATE OF WISCONSIN	
				0.00351130	\$85.33	CNTY	64	WALWORTH COUNTY	
				0.00107580	\$26.14	MUNI	64020	TOWN OF RICHMOND	
				0.00787830	\$191.45	REG	641380	SCH D OF DELAVAN-DARIEN	
				0.00073310	\$17.81	VTAE	000600	GATEWAY VTAE DISTRICT	
Parcel Total:					\$320.73				

LEGAL DESCRIPTION: T03 R15-E S23 PT OF SENE				PARCEL NO: CR 2300001A				CONTROL NO: 85941	
5	\$7,511.00	0.80885937	\$6,075.34						
				0	\$0.00	STAT	999999	STATE OF WISCONSIN	
				0.00351130	\$21.33	CNTY	64	WALWORTH COUNTY	
				0.00107580	\$6.54	MUNI	64020	TOWN OF RICHMOND	
				0.00787830	\$47.86	REG	641380	SCH D OF DELAVAN-DARIEN	
				0.00073310	\$4.45	VTAE	000600	GATEWAY VTAE DISTRICT	
Parcel Total:					\$80.18				

LEGAL DESCRIPTION: T03 R15-E S24 NWSW				PARCEL NO: CR 2400001B				CONTROL NO: 85942	
40	\$72,387.53	0.80885937	\$58,551.33						
				0	\$0.00	STAT	999999	STATE OF WISCONSIN	
				0.00351130	\$205.59	CNTY	64	WALWORTH COUNTY	
				0.00107580	\$62.99	MUNI	64020	TOWN OF RICHMOND	
				0.00787830	\$461.28	REG	641380	SCH D OF DELAVAN-DARIEN	
				0.00073310	\$42.92	VTAE	000600	GATEWAY VTAE DISTRICT	
Parcel Total:					\$772.78				



State of Wisconsin / Department of Natural Resources

Tony Evers , Governor

Adam N Payne , Secretary

5/22/2023

Chapter 70.114 - Aids Payment Worksheet For Tax Year 2022(Payment Year 2023) - Payment Due January 31, 2023

6323 of 7056

LEGAL DESCRIPTION: T03 R15-E S24 PT OF SWNW				PARCEL NO: CR 2400001B				CONTROL NO: 85943	
24.73	\$44,753.58	0.80885937	\$36,199.35						
				0	\$0.00	STAT	999999	STATE OF WISCONSIN	
				0.00351130	\$127.11	CNTY	64	WALWORTH COUNTY	
				0.00107580	\$38.94	MUNI	64020	TOWN OF RICHMOND	
				0.00787830	\$285.19	REG	641380	SCH D OF DELAVAN-DARIEN	
				0.00073310	\$26.54	VTAE	000600	GATEWAY VTAE DISTRICT	
Parcel Total:					\$477.78				

LEGAL DESCRIPTION: T03 R15-E S24 PT OF SENW				PARCEL NO: CR 2400001B				CONTROL NO: 85944	
34.61	\$62,633.32	0.80885937	\$50,661.55						
				0	\$0.00	STAT	999999	STATE OF WISCONSIN	
				0.00351130	\$177.89	CNTY	64	WALWORTH COUNTY	
				0.00107580	\$54.50	MUNI	64020	TOWN OF RICHMOND	
				0.00787830	\$399.13	REG	641380	SCH D OF DELAVAN-DARIEN	
				0.00073310	\$37.14	VTAE	000600	GATEWAY VTAE DISTRICT	
Parcel Total:					\$668.66				

LEGAL DESCRIPTION: T03 R15-E S24 PT OF SWNE				PARCEL NO: CR 2400001B				CONTROL NO: 85945	
39.5	\$71,482.69	0.80885937	\$57,819.45						
				0	\$0.00	STAT	999999	STATE OF WISCONSIN	
				0.00351130	\$203.02	CNTY	64	WALWORTH COUNTY	
				0.00107580	\$62.20	MUNI	64020	TOWN OF RICHMOND	
				0.00787830	\$455.52	REG	641380	SCH D OF DELAVAN-DARIEN	
				0.00073310	\$42.39	VTAE	000600	GATEWAY VTAE DISTRICT	
Parcel Total:					\$763.13				



State of Wisconsin / Department of Natural Resources

Tony Evers , Governor

Adam N Payne , Secretary

5/22/2023

Chapter 70.114 - Aids Payment Worksheet For Tax Year 2022(Payment Year 2023) - Payment Due January 31, 2023

6324 of 7056

LEGAL DESCRIPTION: T03 R15-E S24 PT OF SENE				PARCEL NO: CR 2400001B				CONTROL NO: 85946	
36.8	\$66,596.53	0.80885937	\$53,867.22						
			0	\$0.00	STAT	999999	STATE OF WISCONSIN		
			0.00351130	\$189.14	CNTY	64	WALWORTH COUNTY		
			0.00107580	\$57.95	MUNI	64020	TOWN OF RICHMOND		
			0.00787830	\$424.38	REG	641380	SCH D OF DELAVAN-DARIEN		
			0.00073310	\$39.49	VTAE	000600	GATEWAY VTAE DISTRICT		
Parcel Total:				\$710.96					

LEGAL DESCRIPTION: T03 R15-E S24 PT OF NESW				PARCEL NO: CR 2400001B				CONTROL NO: 85947	
38	\$68,768.14	0.80885937	\$55,623.76						
			0	\$0.00	STAT	999999	STATE OF WISCONSIN		
			0.00351130	\$195.31	CNTY	64	WALWORTH COUNTY		
			0.00107580	\$59.84	MUNI	64020	TOWN OF RICHMOND		
			0.00787830	\$438.22	REG	641380	SCH D OF DELAVAN-DARIEN		
			0.00073310	\$40.78	VTAE	000600	GATEWAY VTAE DISTRICT		
Parcel Total:				\$734.15					

LEGAL DESCRIPTION: T03 R15-E S24 PT OF NWSE				PARCEL NO: CR 2400001B				CONTROL NO: 85948	
5.5	\$9,953.28	0.80885937	\$8,050.80						
			0	\$0.00	STAT	999999	STATE OF WISCONSIN		
			0.00351130	\$28.27	CNTY	64	WALWORTH COUNTY		
			0.00107580	\$8.66	MUNI	64020	TOWN OF RICHMOND		
			0.00787830	\$63.43	REG	641380	SCH D OF DELAVAN-DARIEN		
			0.00073310	\$5.90	VTAE	000600	GATEWAY VTAE DISTRICT		
Parcel Total:				\$106.26					



State of Wisconsin / Department of Natural Resources

Tony Evers , Governor

Adam N Payne , Secretary

5/22/2023

Chapter 70.114 - Aids Payment Worksheet For Tax Year 2022(Payment Year 2023) - Payment Due January 31, 2023

6325 of 7056

LEGAL DESCRIPTION: T03 R15-E S24 NENE	PARCEL NO: CR 2400001B	CONTROL NO: 85949
---------------------------------------	------------------------	-------------------

40	\$72,387.53	0.80885937	\$58,551.33	
----	-------------	------------	-------------	--

0	\$0.00	STAT	999999	STATE OF WISCONSIN
0.00351130	\$205.59	CNTY	64	WALWORTH COUNTY
0.00107580	\$62.99	MUNI	64020	TOWN OF RICHMOND
0.00787830	\$461.28	REG	641380	SCH D OF DELAVAN-DARIEN
0.00073310	\$42.92	VTAE	000600	GATEWAY VTAE DISTRICT

Parcel Total:	\$772.78
---------------	----------

LEGAL DESCRIPTION: T03 R15-E S24 PT OF NWNE	PARCEL NO: CR 2400001B	CONTROL NO: 85950
---	------------------------	-------------------

20	\$36,193.76	0.80885937	\$29,275.67	
----	-------------	------------	-------------	--

0	\$0.00	STAT	999999	STATE OF WISCONSIN
0.00351130	\$102.80	CNTY	64	WALWORTH COUNTY
0.00107580	\$31.49	MUNI	64020	TOWN OF RICHMOND
0.00787830	\$230.64	REG	641380	SCH D OF DELAVAN-DARIEN
0.00073310	\$21.46	VTAE	000600	GATEWAY VTAE DISTRICT

Parcel Total:	\$386.39
---------------	----------

File Number Total:	\$8,886.78
--------------------	------------



State of Wisconsin / Department of Natural Resources

Tony Evers , Governor

Adam N Payne , Secretary

5/22/2023

Chapter 70.114 - Aids Payment Worksheet For Tax Year 2022(Payment Year 2023) - Payment Due January 31, 2023

6326 of 7056

FILE NO: W 1488 *		DATE OF PURCHASE: 06/12/2003		GRANTOR: JAMES E GROSSMAN	
LEGAL DESCRIPTION: T03 R15-E S14 PT GV LT 2		PARCEL NO: C R 1400001		CONTROL NO: 89180	
25	\$98,814.25	0.80885937	\$79,926.83		
		0	\$0.00	STAT 999999	STATE OF WISCONSIN
		0.00351130	\$280.65	CNTY 64	WALWORTH COUNTY
		0.00107580	\$85.99	MUNI 64020	TOWN OF RICHMOND
		0.00787830	\$629.69	REG 641380	SCH D OF DELAVAN-DARIEN
		0.00073310	\$58.59	VTAE 000600	GATEWAY VTAE DISTRICT
Parcel Total:			\$1,054.92		

LEGAL DESCRIPTION: T03 R15-E S14 PT GV LT 3		PARCEL NO: C R 1400001		CONTROL NO: 89181	
15	\$59,288.55	0.80885937	\$47,956.10		
		0	\$0.00	STAT 999999	STATE OF WISCONSIN
		0.00351130	\$168.39	CNTY 64	WALWORTH COUNTY
		0.00107580	\$51.59	MUNI 64020	TOWN OF RICHMOND
		0.00787830	\$377.81	REG 641380	SCH D OF DELAVAN-DARIEN
		0.00073310	\$35.16	VTAE 000600	GATEWAY VTAE DISTRICT
Parcel Total:			\$632.95		

File Number Total:			\$1,687.87		
--------------------	--	--	------------	--	--



State of Wisconsin / Department of Natural Resources

Tony Evers , Governor

Adam N Payne , Secretary

5/22/2023

Chapter 70.114 - Aids Payment Worksheet For Tax Year 2022(Payment Year 2023) - Payment Due January 31, 2023

6327 of 7056

FILE NO: W 1646 *				DATE OF PURCHASE: 01/30/2006				GRANTOR: MERRILL C SCHIFFMAN			
LEGAL DESCRIPTION: T03 R15-E S13 PT OF SWNW				PARCEL NO: C R 13 000 13				CONTROL NO: 95103			
36.26	\$233,634.83	0.80885937	\$188,977.72								
				0	\$0.00	STAT	999999	STATE OF WISCONSIN			
				0.00351130	\$663.55	CNTY	64	WALWORTH COUNTY			
				0.00107580	\$203.30	MUNI	64020	TOWN OF RICHMOND			
				0.00787830	\$1,488.82	REG	641380	SCH D OF DELAVAN-DARIEN			
				0.00073310	\$138.53	VTAE	000600	GATEWAY VTAE DISTRICT			
Parcel Total:					\$2,494.20						

LEGAL DESCRIPTION: T03 R15-E S13 PT OF NWNW; LTS 3-60				PARCEL NO: C R 13 000 13 ET AL				CONTROL NO: 95105			
24.52	\$165,528.11	0.80885937	\$133,888.96								
				0	\$0.00	STAT	999999	STATE OF WISCONSIN			
				0.00351130	\$470.12	CNTY	64	WALWORTH COUNTY			
				0.00107580	\$144.04	MUNI	64020	TOWN OF RICHMOND			
				0.00787830	\$1,054.81	REG	641380	SCH D OF DELAVAN-DARIEN			
				0.00073310	\$98.15	VTAE	000600	GATEWAY VTAE DISTRICT			
Parcel Total:					\$1,767.12						

File Number Total:					\$4,261.32						
--------------------	--	--	--	--	------------	--	--	--	--	--	--

Municipality Total:					\$14,835.97						
---------------------	--	--	--	--	-------------	--	--	--	--	--	--



State of Wisconsin / Department of Natural Resources

Tony Evers , Governor

Adam N Payne , Secretary

5/22/2023

Chapter 70.114 - Aids Payment Worksheet For Tax Year 2022(Payment Year 2023) - Payment Due January 31, 2023

6328 of 7056

DETAIL FOR TOWN OF SPRING PRAIRIE, WALWORTH COUNTY

Acres	Est. Adjust. Purch. Price	Level of Assessment	Adjusted Local Value	Net Gen. Tax Rate	Calc. Aid Pay Amount	Taxing Jurisdiction	Type	Code	Description
FILE NO: W 1653 *			DATE OF PURCHASE: 06/02/2006			GRANTOR: THE NATURE CONSERVANCY			
LEGAL DESCRIPTION: T03 R18-E S13 PT OF SWSW				PARCEL NO: O SP1300006		CONTROL NO: 96796			
17.17	\$20,426.66	0.98944667	\$20,211.09						
				0	\$0.00	STATE OF WISCONSIN	STAT	999999	
				0.00268520	\$54.27	WALWORTH COUNTY	CNTY	64	
				0.00140510	\$28.40	TOWN OF SPRING PRAIRIE	MUNI	64024	
				0.00740210	\$149.60	SCH D OF BURLINGTON AREA	REG	510777	
				0.00061720	\$12.47	GATEWAY VTAE DISTRICT	VTAE	000600	
Parcel Total:					\$244.74				

LEGAL DESCRIPTION: T03 R18-E S13 PT OF SESW				PARCEL NO: O SP1300006		CONTROL NO: 96797			
9.41	\$11,194.81	0.98944667	\$11,076.67						
				0	\$0.00	STATE OF WISCONSIN	STAT	999999	
				0.00268520	\$29.74	WALWORTH COUNTY	CNTY	64	
				0.00140510	\$15.56	TOWN OF SPRING PRAIRIE	MUNI	64024	
				0.00740210	\$81.99	SCH D OF BURLINGTON AREA	REG	510777	
				0.00061720	\$6.84	GATEWAY VTAE DISTRICT	VTAE	000600	
Parcel Total:					\$134.13				



State of Wisconsin / Department of Natural Resources

Tony Evers , Governor

Adam N Payne , Secretary

5/22/2023

Chapter 70.114 - Aids Payment Worksheet For Tax Year 2022(Payment Year 2023) - Payment Due January 31, 2023

6329 of 7056

LEGAL DESCRIPTION: T03 R18-E S24 NESW	PARCEL NO: O SP2400004	CONTROL NO: 96798
---------------------------------------	------------------------	-------------------

40	\$47,586.87	0.98944667	\$47,084.68	
----	-------------	------------	-------------	--

0	\$0.00	STAT	999999	STATE OF WISCONSIN
0.00268520	\$126.43	CNTY	64	WALWORTH COUNTY
0.00140510	\$66.16	MUNI	64024	TOWN OF SPRING PRAIRIE
0.00740210	\$348.52	REG	510777	SCH D OF BURLINGTON AREA
0.00061720	\$29.06	VTAE	000600	GATEWAY VTAE DISTRICT

Parcel Total:	\$570.17
---------------	----------

LEGAL DESCRIPTION: T03 R18-E S24 PT OF NWNE	PARCEL NO: O SP2400004	CONTROL NO: 96799
---	------------------------	-------------------

18.66	\$22,199.28	0.98944667	\$21,965.00	
-------	-------------	------------	-------------	--

0	\$0.00	STAT	999999	STATE OF WISCONSIN
0.00268520	\$58.98	CNTY	64	WALWORTH COUNTY
0.00140510	\$30.86	MUNI	64024	TOWN OF SPRING PRAIRIE
0.00740210	\$162.59	REG	510777	SCH D OF BURLINGTON AREA
0.00061720	\$13.56	VTAE	000600	GATEWAY VTAE DISTRICT

Parcel Total:	\$265.99
---------------	----------

LEGAL DESCRIPTION: T03 R18-E S24 SWNE	PARCEL NO: O SP2400004	CONTROL NO: 96800
---------------------------------------	------------------------	-------------------

40	\$47,586.87	0.98944667	\$47,084.68	
----	-------------	------------	-------------	--

0	\$0.00	STAT	999999	STATE OF WISCONSIN
0.00268520	\$126.43	CNTY	64	WALWORTH COUNTY
0.00140510	\$66.16	MUNI	64024	TOWN OF SPRING PRAIRIE
0.00740210	\$348.52	REG	510777	SCH D OF BURLINGTON AREA
0.00061720	\$29.06	VTAE	000600	GATEWAY VTAE DISTRICT

Parcel Total:	\$570.17
---------------	----------



State of Wisconsin / Department of Natural Resources

Tony Evers , Governor

Adam N Payne , Secretary

5/22/2023

Chapter 70.114 - Aids Payment Worksheet For Tax Year 2022(Payment Year 2023) - Payment Due January 31, 2023

6330 of 7056

LEGAL DESCRIPTION: T03 R18-E S24 PT OF SENE				PARCEL NO: O SP2400004				CONTROL NO: 96801	
27.09	\$32,228.21	0.98944667	\$31,888.09	0	\$0.00	STAT	999999	STATE OF WISCONSIN	
				0.00268520	\$85.63	CNTY	64	WALWORTH COUNTY	
				0.00140510	\$44.81	MUNI	64024	TOWN OF SPRING PRAIRIE	
				0.00740210	\$236.04	REG	510777	SCH D OF BURLINGTON AREA	
				0.00061720	\$19.68	VTAE	000600	GATEWAY VTAE DISTRICT	
Parcel Total:					\$386.16				

LEGAL DESCRIPTION: T03 R18-E S24 PT OF SENW				PARCEL NO: O SP2400004				CONTROL NO: 96802	
35.62	\$42,376.11	0.98944667	\$41,928.90	0	\$0.00	STAT	999999	STATE OF WISCONSIN	
				0.00268520	\$112.59	CNTY	64	WALWORTH COUNTY	
				0.00140510	\$58.92	MUNI	64024	TOWN OF SPRING PRAIRIE	
				0.00740210	\$310.36	REG	510777	SCH D OF BURLINGTON AREA	
				0.00061720	\$25.88	VTAE	000600	GATEWAY VTAE DISTRICT	
Parcel Total:					\$507.75				

LEGAL DESCRIPTION: T03 R18-E S24 PT OF NENW				PARCEL NO: O SP2400004				CONTROL NO: 96803	
29.26	\$34,809.80	0.98944667	\$34,442.44	0	\$0.00	STAT	999999	STATE OF WISCONSIN	
				0.00268520	\$92.48	CNTY	64	WALWORTH COUNTY	
				0.00140510	\$48.40	MUNI	64024	TOWN OF SPRING PRAIRIE	
				0.00740210	\$254.94	REG	510777	SCH D OF BURLINGTON AREA	
				0.00061720	\$21.26	VTAE	000600	GATEWAY VTAE DISTRICT	
Parcel Total:					\$417.08				



State of Wisconsin / Department of Natural Resources

Tony Evers , Governor

Adam N Payne , Secretary

5/22/2023

Chapter 70.114 - Aids Payment Worksheet For Tax Year 2022(Payment Year 2023) - Payment Due January 31, 2023

6331 of 7056

LEGAL DESCRIPTION: T03 R18-E S24 PT OF NENW	PARCEL NO: O SP2400004	CONTROL NO: 96804
---	------------------------	-------------------

0.14	\$166.55	0.98944667	\$164.80	
------	----------	------------	----------	--

0	\$0.00	STAT	999999	STATE OF WISCONSIN
0.00268520	\$0.44	CNTY	64	WALWORTH COUNTY
0.00140510	\$0.23	MUNI	64024	TOWN OF SPRING PRAIRIE
0.00740210	\$1.22	REG	510777	SCH D OF BURLINGTON AREA
0.00061720	\$0.10	VTAE	000600	GATEWAY VTAE DISTRICT

Parcel Total:	\$1.99
---------------	--------

LEGAL DESCRIPTION: T03 R18-E S24 PT OF SWNW	PARCEL NO: 097429	CONTROL NO: 97429
---	-------------------	-------------------

1.15	\$1,368.12	0.98944667	\$1,353.68	
------	------------	------------	------------	--

0	\$0.00	STAT	999999	STATE OF WISCONSIN
0.00268520	\$3.63	CNTY	64	WALWORTH COUNTY
0.00140510	\$1.90	MUNI	64024	TOWN OF SPRING PRAIRIE
0.00740210	\$10.02	REG	510777	SCH D OF BURLINGTON AREA
0.00061720	\$0.84	VTAE	000600	GATEWAY VTAE DISTRICT

Parcel Total:	\$16.39
---------------	---------

File Number Total:	\$3,114.57
--------------------	------------

Municipality Total:	\$3,114.57
---------------------	------------



State of Wisconsin / Department of Natural Resources

Tony Evers , Governor

Adam N Payne , Secretary

5/22/2023

Chapter 70.114 - Aids Payment Worksheet For Tax Year 2022(Payment Year 2023) - Payment Due January 31, 2023

6332 of 7056

DETAIL FOR TOWN OF SUGAR CREEK, WALWORTH COUNTY

Acres	Est. Adjust. Purch. Price	Level of Assessment	Adjusted Local Value	Net Gen. Tax Rate	Calc. Aid Pay Amount	----- Taxing Jurisdiction ----- Type	Code	Description
-------	------------------------------	------------------------	-------------------------	----------------------	-------------------------	---	------	-------------

FILE NO: W 1377 *	DATE OF PURCHASE: 06/19/2001	GRANTOR: VANDERVEEN FARMS, INC.
-------------------	------------------------------	---------------------------------

LEGAL DESCRIPTION: T03 R16-E S18 PT OF SWSW	PARCEL NO: GSC 1800004A	CONTROL NO: 85951
---	-------------------------	-------------------

22.4	\$25,175.61	0.86272288	\$21,719.57					
				0	\$0.00	STAT	999999	STATE OF WISCONSIN
				0.00338670	\$73.56	CNTY	64	WALWORTH COUNTY
				0.00161870	\$35.16	MUNI	64026	TOWN OF SUGAR CREEK
				0.00854790	\$185.66	REG	641638	SCH D OF ELKHORN AREA
				0.00070710	\$15.36	VTAE	000600	GATEWAY VTAE DISTRICT

Parcel Total: \$309.74

LEGAL DESCRIPTION: T03 R16-E S18 PT OF SESW	PARCEL NO: GSC 1800004A	CONTROL NO: 85952
---	-------------------------	-------------------

7.4	\$8,316.93	0.86272288	\$7,175.21					
				0	\$0.00	STAT	999999	STATE OF WISCONSIN
				0.00338670	\$24.30	CNTY	64	WALWORTH COUNTY
				0.00161870	\$11.61	MUNI	64026	TOWN OF SUGAR CREEK
				0.00854790	\$61.33	REG	641638	SCH D OF ELKHORN AREA
				0.00070710	\$5.07	VTAE	000600	GATEWAY VTAE DISTRICT

Parcel Total: \$102.31



State of Wisconsin / Department of Natural Resources

Tony Evers , Governor

Adam N Payne , Secretary

5/22/2023

Chapter 70.114 - Aids Payment Worksheet For Tax Year 2022(Payment Year 2023) - Payment Due January 31, 2023

6333 of 7056

LEGAL DESCRIPTION: T03 R16-E S19 NWNW	PARCEL NO: GSC 1900002	CONTROL NO: 85953
---------------------------------------	------------------------	-------------------

40 \$50,176.52 0.86272288 \$43,288.43

0	\$0.00	STAT	999999	STATE OF WISCONSIN
0.00338670	\$146.60	CNTY	64	WALWORTH COUNTY
0.00161870	\$70.07	MUNI	64026	TOWN OF SUGAR CREEK
0.00854790	\$370.03	REG	641638	SCH D OF ELKHORN AREA
0.00070710	\$30.61	VTAE	000600	GATEWAY VTAE DISTRICT

Parcel Total: \$617.31

LEGAL DESCRIPTION: T03 R16-E S19 NENW	PARCEL NO: GSC 1900002	CONTROL NO: 85954
---------------------------------------	------------------------	-------------------

40 \$50,176.52 0.86272288 \$43,288.43

0	\$0.00	STAT	999999	STATE OF WISCONSIN
0.00338670	\$146.60	CNTY	64	WALWORTH COUNTY
0.00161870	\$70.07	MUNI	64026	TOWN OF SUGAR CREEK
0.00854790	\$370.03	REG	641638	SCH D OF ELKHORN AREA
0.00070710	\$30.61	VTAE	000600	GATEWAY VTAE DISTRICT

Parcel Total: \$617.31

LEGAL DESCRIPTION: T03 R16-E S19 SWNW	PARCEL NO: GSC 1900002	CONTROL NO: 85955
---------------------------------------	------------------------	-------------------

40 \$50,176.52 0.86272288 \$43,288.43

0	\$0.00	STAT	999999	STATE OF WISCONSIN
0.00338670	\$146.60	CNTY	64	WALWORTH COUNTY
0.00161870	\$70.07	MUNI	64026	TOWN OF SUGAR CREEK
0.00854790	\$370.03	REG	641638	SCH D OF ELKHORN AREA
0.00070710	\$30.61	VTAE	000600	GATEWAY VTAE DISTRICT

Parcel Total: \$617.31



State of Wisconsin / Department of Natural Resources

Tony Evers , Governor

Adam N Payne , Secretary

5/22/2023

Chapter 70.114 - Aids Payment Worksheet For Tax Year 2022(Payment Year 2023) - Payment Due January 31, 2023

6334 of 7056

LEGAL DESCRIPTION: T03 R16-E S19 SENW	PARCEL NO: GSC 1900002	CONTROL NO: 85956
---------------------------------------	------------------------	-------------------

40	\$50,176.52	0.86272288	\$43,288.43	
----	-------------	------------	-------------	--

0	\$0.00	STAT	999999	STATE OF WISCONSIN
0.00338670	\$146.60	CNTY	64	WALWORTH COUNTY
0.00161870	\$70.07	MUNI	64026	TOWN OF SUGAR CREEK
0.00854790	\$370.03	REG	641638	SCH D OF ELKHORN AREA
0.00070710	\$30.61	VTAE	000600	GATEWAY VTAE DISTRICT

Parcel Total:	\$617.31
---------------	----------

LEGAL DESCRIPTION: T03 R16-E S19 PT OF NWSW	PARCEL NO: GSC 1900002	CONTROL NO: 85957
---	------------------------	-------------------

3.16	\$3,963.95	0.86272288	\$3,419.79	
------	------------	------------	------------	--

0	\$0.00	STAT	999999	STATE OF WISCONSIN
0.00338670	\$11.58	CNTY	64	WALWORTH COUNTY
0.00161870	\$5.54	MUNI	64026	TOWN OF SUGAR CREEK
0.00854790	\$29.23	REG	641638	SCH D OF ELKHORN AREA
0.00070710	\$2.42	VTAE	000600	GATEWAY VTAE DISTRICT

Parcel Total:	\$48.77
---------------	---------

LEGAL DESCRIPTION: T03 R16-E S19 PT OF NESW	PARCEL NO: GSC 1900002	CONTROL NO: 85958
---	------------------------	-------------------

13.33	\$16,721.31	0.86272288	\$14,425.86	
-------	-------------	------------	-------------	--

0	\$0.00	STAT	999999	STATE OF WISCONSIN
0.00338670	\$48.86	CNTY	64	WALWORTH COUNTY
0.00161870	\$23.35	MUNI	64026	TOWN OF SUGAR CREEK
0.00854790	\$123.31	REG	641638	SCH D OF ELKHORN AREA
0.00070710	\$10.20	VTAE	000600	GATEWAY VTAE DISTRICT

Parcel Total:	\$205.72
---------------	----------



State of Wisconsin / Department of Natural Resources

Tony Evers , Governor

Adam N Payne , Secretary

5/22/2023

Chapter 70.114 - Aids Payment Worksheet For Tax Year 2022(Payment Year 2023) - Payment Due January 31, 2023

6335 of 7056

LEGAL DESCRIPTION: T03 R16-E S19 SENE	PARCEL NO: GSC 1900001	CONTROL NO: 85959
---------------------------------------	------------------------	-------------------

40 \$72,809.12 0.86272288 \$62,814.10

0	\$0.00	STAT	999999	STATE OF WISCONSIN
0.00338670	\$212.73	CNTY	64	WALWORTH COUNTY
0.00161870	\$101.68	MUNI	64026	TOWN OF SUGAR CREEK
0.00854790	\$536.93	REG	641638	SCH D OF ELKHORN AREA
0.00070710	\$44.41	VTAE	000600	GATEWAY VTAE DISTRICT

Parcel Total: \$895.75

LEGAL DESCRIPTION: T03 R16-E S19 NWSE	PARCEL NO: GSC 1900001	CONTROL NO: 85960
---------------------------------------	------------------------	-------------------

40 \$72,809.12 0.86272288 \$62,814.10

0	\$0.00	STAT	999999	STATE OF WISCONSIN
0.00338670	\$212.73	CNTY	64	WALWORTH COUNTY
0.00161870	\$101.68	MUNI	64026	TOWN OF SUGAR CREEK
0.00854790	\$536.93	REG	641638	SCH D OF ELKHORN AREA
0.00070710	\$44.41	VTAE	000600	GATEWAY VTAE DISTRICT

Parcel Total: \$895.75

LEGAL DESCRIPTION: T03 R16-E S19 PT OF SWNE	PARCEL NO: GSC 1900001	CONTROL NO: 85961
---	------------------------	-------------------

37.88 \$68,950.22 0.86272288 \$59,484.93

0	\$0.00	STAT	999999	STATE OF WISCONSIN
0.00338670	\$201.46	CNTY	64	WALWORTH COUNTY
0.00161870	\$96.29	MUNI	64026	TOWN OF SUGAR CREEK
0.00854790	\$508.47	REG	641638	SCH D OF ELKHORN AREA
0.00070710	\$42.06	VTAE	000600	GATEWAY VTAE DISTRICT

Parcel Total: \$848.28



State of Wisconsin / Department of Natural Resources

Tony Evers , Governor

Adam N Payne , Secretary

5/22/2023

Chapter 70.114 - Aids Payment Worksheet For Tax Year 2022(Payment Year 2023) - Payment Due January 31, 2023

6336 of 7056

LEGAL DESCRIPTION: T03 R16-E S20 PT OF SWNW	PARCEL NO: GSC200004	CONTROL NO: 85962
---	----------------------	-------------------

36	\$54,173.10	0.86272288	\$46,736.37	
----	-------------	------------	-------------	--

0	\$0.00	STAT	999999	STATE OF WISCONSIN
0.00338670	\$158.28	CNTY	64	WALWORTH COUNTY
0.00161870	\$75.65	MUNI	64026	TOWN OF SUGAR CREEK
0.00755130	\$352.92	REG	641380	SCH D OF DELAVAN-DARIEN
0.00070710	\$33.05	VTAE	000600	GATEWAY VTAE DISTRICT

Parcel Total:	\$619.90
---------------	----------

LEGAL DESCRIPTION: T03 R16-E S20 PT OF SENW	PARCEL NO: GSC200004 & 05	CONTROL NO: 85963
---	---------------------------	-------------------

37	\$55,677.90	0.86272288	\$48,034.60	
----	-------------	------------	-------------	--

0	\$0.00	STAT	999999	STATE OF WISCONSIN
0.00338670	\$162.68	CNTY	64	WALWORTH COUNTY
0.00161870	\$77.76	MUNI	64026	TOWN OF SUGAR CREEK
0.00755130	\$362.72	REG	641380	SCH D OF DELAVAN-DARIEN
0.00070710	\$33.96	VTAE	000600	GATEWAY VTAE DISTRICT

Parcel Total:	\$637.12
---------------	----------

LEGAL DESCRIPTION: T03 R16-E S20 NENE	PARCEL NO: GSC 2000002	CONTROL NO: 85964
---------------------------------------	------------------------	-------------------

40	\$73,676.32	0.86272288	\$63,562.25	
----	-------------	------------	-------------	--

0	\$0.00	STAT	999999	STATE OF WISCONSIN
0.00338670	\$215.26	CNTY	64	WALWORTH COUNTY
0.00161870	\$102.89	MUNI	64026	TOWN OF SUGAR CREEK
0.00755130	\$479.98	REG	641380	SCH D OF DELAVAN-DARIEN
0.00070710	\$44.94	VTAE	000600	GATEWAY VTAE DISTRICT

Parcel Total:	\$843.07
---------------	----------



State of Wisconsin / Department of Natural Resources

Tony Evers , Governor

Adam N Payne , Secretary

5/22/2023

Chapter 70.114 - Aids Payment Worksheet For Tax Year 2022(Payment Year 2023) - Payment Due January 31, 2023

6337 of 7056

LEGAL DESCRIPTION: T03 R16-E S20 PT OF NENW				PARCEL NO: GSC 200002				CONTROL NO: 85965	
7	\$12,893.37	0.86272288	\$11,123.41						
				0	\$0.00	STAT	999999	STATE OF WISCONSIN	
				0.00338670	\$37.67	CNTY	64	WALWORTH COUNTY	
				0.00161870	\$18.01	MUNI	64026	TOWN OF SUGAR CREEK	
				0.00755130	\$84.00	REG	641380	SCH D OF DELAVAN-DARIEN	
				0.00070710	\$7.86	VTAE	000600	GATEWAY VTAE DISTRICT	
Parcel Total:					\$147.54				

LEGAL DESCRIPTION: T03 R16-E S20 NWNE				PARCEL NO: GSC200001				CONTROL NO: 85966	
40	\$118,926.87	0.86272288	\$102,600.93						
				0	\$0.00	STAT	999999	STATE OF WISCONSIN	
				0.00338670	\$347.47	CNTY	64	WALWORTH COUNTY	
				0.00161870	\$166.08	MUNI	64026	TOWN OF SUGAR CREEK	
				0.00755130	\$774.77	REG	641380	SCH D OF DELAVAN-DARIEN	
				0.00070710	\$72.54	VTAE	000600	GATEWAY VTAE DISTRICT	
Parcel Total:					\$1,360.86				

LEGAL DESCRIPTION: T03 R16-E S20 SENE				PARCEL NO: GSC200005				CONTROL NO: 85967	
40	\$51,090.31	0.86272288	\$44,076.78						
				0	\$0.00	STAT	999999	STATE OF WISCONSIN	
				0.00338670	\$149.27	CNTY	64	WALWORTH COUNTY	
				0.00161870	\$71.35	MUNI	64026	TOWN OF SUGAR CREEK	
				0.00755130	\$332.84	REG	641380	SCH D OF DELAVAN-DARIEN	
				0.00070710	\$31.16	VTAE	000600	GATEWAY VTAE DISTRICT	
Parcel Total:					\$584.62				



State of Wisconsin / Department of Natural Resources

Tony Evers , Governor

Adam N Payne , Secretary

5/22/2023

Chapter 70.114 - Aids Payment Worksheet For Tax Year 2022(Payment Year 2023) - Payment Due January 31, 2023

6338 of 7056

LEGAL DESCRIPTION: T03 R16-E S20 SWNE	PARCEL NO: GSC200005	CONTROL NO: 85968
---------------------------------------	----------------------	-------------------

40	\$51,090.31	0.86272288	\$44,076.78	
----	-------------	------------	-------------	--

0	\$0.00	STAT	999999	STATE OF WISCONSIN
0.00338670	\$149.27	CNTY	64	WALWORTH COUNTY
0.00161870	\$71.35	MUNI	64026	TOWN OF SUGAR CREEK
0.00755130	\$332.84	REG	641380	SCH D OF DELAVAN-DARIEN
0.00070710	\$31.16	VTAE	000600	GATEWAY VTAE DISTRICT

Parcel Total:	\$584.62
---------------	----------

LEGAL DESCRIPTION: T03 R16-E S17 PT OF NESE	PARCEL NO: GSC 1700009 & 07	CONTROL NO: 85969
---	-----------------------------	-------------------

35	\$60,007.52	0.86272288	\$51,769.86	
----	-------------	------------	-------------	--

0	\$0.00	STAT	999999	STATE OF WISCONSIN
0.00338670	\$175.33	CNTY	64	WALWORTH COUNTY
0.00161870	\$83.80	MUNI	64026	TOWN OF SUGAR CREEK
0.00854790	\$442.52	REG	641638	SCH D OF ELKHORN AREA
0.00070710	\$36.60	VTAE	000600	GATEWAY VTAE DISTRICT

Parcel Total:	\$738.25
---------------	----------

LEGAL DESCRIPTION: T03 R16-E S17 PT OF NWSE	PARCEL NO: GSC 1700008	CONTROL NO: 85970
---	------------------------	-------------------

35	\$64,572.48	0.86272288	\$55,708.16	
----	-------------	------------	-------------	--

0	\$0.00	STAT	999999	STATE OF WISCONSIN
0.00338670	\$188.66	CNTY	64	WALWORTH COUNTY
0.00161870	\$90.18	MUNI	64026	TOWN OF SUGAR CREEK
0.00854790	\$476.19	REG	641638	SCH D OF ELKHORN AREA
0.00070710	\$39.39	VTAE	000600	GATEWAY VTAE DISTRICT

Parcel Total:	\$794.42
---------------	----------



State of Wisconsin / Department of Natural Resources

Tony Evers , Governor

Adam N Payne , Secretary

5/22/2023

Chapter 70.114 - Aids Payment Worksheet For Tax Year 2022(Payment Year 2023) - Payment Due January 31, 2023

6339 of 7056

LEGAL DESCRIPTION: T03 R16-E S17 PT OF SWSE	PARCEL NO: GSC 1700007 & 08	CONTROL NO: 85971
---	-----------------------------	-------------------

35 \$155,492.25 0.86272288 \$134,146.72

0	\$0.00	STAT	999999	STATE OF WISCONSIN
0.00338670	\$454.31	CNTY	64	WALWORTH COUNTY
0.00161870	\$217.15	MUNI	64026	TOWN OF SUGAR CREEK
0.00854790	\$1,146.67	REG	641638	SCH D OF ELKHORN AREA
0.00070710	\$94.85	VTAE	000600	GATEWAY VTAE DISTRICT

Parcel Total: \$1,912.98

LEGAL DESCRIPTION: T03 R16-E S17 SESE	PARCEL NO: GSC 1700009 & 07	CONTROL NO: 85972
---------------------------------------	-----------------------------	-------------------

40 \$68,580.02 0.86272288 \$59,165.56

0	\$0.00	STAT	999999	STATE OF WISCONSIN
0.00338670	\$200.37	CNTY	64	WALWORTH COUNTY
0.00161870	\$95.77	MUNI	64026	TOWN OF SUGAR CREEK
0.00854790	\$505.74	REG	641638	SCH D OF ELKHORN AREA
0.00070710	\$41.83	VTAE	000600	GATEWAY VTAE DISTRICT

Parcel Total: \$843.71

LEGAL DESCRIPTION: T03 R16-E S21 NENW	PARCEL NO: GSC 2100003	CONTROL NO: 85973
---------------------------------------	------------------------	-------------------

40 \$61,876.04 0.86272288 \$53,381.88

0	\$0.00	STAT	999999	STATE OF WISCONSIN
0.00338670	\$180.79	CNTY	64	WALWORTH COUNTY
0.00161870	\$86.41	MUNI	64026	TOWN OF SUGAR CREEK
0.00755130	\$403.10	REG	641380	SCH D OF DELAVAN-DARIEN
0.00070710	\$37.74	VTAE	000600	GATEWAY VTAE DISTRICT

Parcel Total: \$708.04



State of Wisconsin / Department of Natural Resources

Tony Evers , Governor

Adam N Payne , Secretary

5/22/2023

Chapter 70.114 - Aids Payment Worksheet For Tax Year 2022(Payment Year 2023) - Payment Due January 31, 2023

6340 of 7056

LEGAL DESCRIPTION: T03 R16-E S21 NWNW	PARCEL NO: GSC 2100004	CONTROL NO: 85974
---------------------------------------	------------------------	-------------------

40 \$279,577.53 0.86272288 \$241,197.93

0	\$0.00	STAT	999999	STATE OF WISCONSIN
0.00338670	\$816.86	CNTY	64	WALWORTH COUNTY
0.00161870	\$390.44	MUNI	64026	TOWN OF SUGAR CREEK
0.00755130	\$1,821.35	REG	641380	SCH D OF DELAVAN-DARIEN
0.00070710	\$170.54	VTAE	000600	GATEWAY VTAE DISTRICT

Parcel Total: \$3,199.19

LEGAL DESCRIPTION: T03 R16-E S21 PT OF SWNW	PARCEL NO: GSC 2100008 & 05A	CONTROL NO: 85975
---	------------------------------	-------------------

19.5 \$31,582.47 0.86272288 \$27,246.92

0	\$0.00	STAT	999999	STATE OF WISCONSIN
0.00338670	\$92.28	CNTY	64	WALWORTH COUNTY
0.00161870	\$44.11	MUNI	64026	TOWN OF SUGAR CREEK
0.00755130	\$205.75	REG	641380	SCH D OF DELAVAN-DARIEN
0.00070710	\$19.26	VTAE	000600	GATEWAY VTAE DISTRICT

Parcel Total: \$361.40

LEGAL DESCRIPTION: T03 R16-E S21 PT OF N1/2 SWNE	PARCEL NO: GSC 2100005A	CONTROL NO: 85976
--	-------------------------	-------------------

11.07 \$17,556.23 0.86272288 \$15,146.17

0	\$0.00	STAT	999999	STATE OF WISCONSIN
0.00338670	\$51.29	CNTY	64	WALWORTH COUNTY
0.00161870	\$24.52	MUNI	64026	TOWN OF SUGAR CREEK
0.00755130	\$114.37	REG	641380	SCH D OF DELAVAN-DARIEN
0.00070710	\$10.71	VTAE	000600	GATEWAY VTAE DISTRICT

Parcel Total: \$200.89



State of Wisconsin / Department of Natural Resources

Tony Evers , Governor

Adam N Payne , Secretary

5/22/2023

Chapter 70.114 - Aids Payment Worksheet For Tax Year 2022(Payment Year 2023) - Payment Due January 31, 2023

6341 of 7056

LEGAL DESCRIPTION: T03 R16-E S21 PT OF NENE				PARCEL NO: GSC 2100001				CONTROL NO: 85978	
35	\$39,488.56	0.86272288	\$34,067.69						
				0	\$0.00	STAT	999999	STATE OF WISCONSIN	
				0.00338670	\$115.38	CNTY	64	WALWORTH COUNTY	
				0.00161870	\$55.15	MUNI	64026	TOWN OF SUGAR CREEK	
				0.00755130	\$257.25	REG	641380	SCH D OF DELAVAN-DARIEN	
				0.00070710	\$24.09	VTAE	000600	GATEWAY VTAE DISTRICT	
Parcel Total:					\$451.87				

LEGAL DESCRIPTION: T03 R16-E S21 PT OF NWNE				PARCEL NO: GSC 2100001				CONTROL NO: 85979	
38.6	\$43,550.23	0.86272288	\$37,571.78						
				0	\$0.00	STAT	999999	STATE OF WISCONSIN	
				0.00338670	\$127.24	CNTY	64	WALWORTH COUNTY	
				0.00161870	\$60.82	MUNI	64026	TOWN OF SUGAR CREEK	
				0.00755130	\$283.72	REG	641380	SCH D OF DELAVAN-DARIEN	
				0.00070710	\$26.57	VTAE	000600	GATEWAY VTAE DISTRICT	
Parcel Total:					\$498.35				

LEGAL DESCRIPTION: T03 R16-E S16 PT OF SESW				PARCEL NO: GSC 1600006A				CONTROL NO: 85980	
5	\$7,663.53	0.86272288	\$6,611.51						
				0	\$0.00	STAT	999999	STATE OF WISCONSIN	
				0.00338670	\$22.39	CNTY	64	WALWORTH COUNTY	
				0.00161870	\$10.70	MUNI	64026	TOWN OF SUGAR CREEK	
				0.00854790	\$56.51	REG	641638	SCH D OF ELKHORN AREA	
				0.00070710	\$4.67	VTAE	000600	GATEWAY VTAE DISTRICT	
Parcel Total:					\$94.27				



State of Wisconsin / Department of Natural Resources

Tony Evers , Governor

Adam N Payne , Secretary

5/22/2023

Chapter 70.114 - Aids Payment Worksheet For Tax Year 2022(Payment Year 2023) - Payment Due January 31, 2023

6342 of 7056

LEGAL DESCRIPTION: T03 R16-E S16 PT OF NESE	PARCEL NO: GSC 1600001A	CONTROL NO: 85981
---	-------------------------	-------------------

39	\$68,971.91	0.86272288	\$59,503.65	
----	-------------	------------	-------------	--

0	\$0.00	STAT	999999	STATE OF WISCONSIN
0.00338670	\$201.52	CNTY	64	WALWORTH COUNTY
0.00161870	\$96.32	MUNI	64026	TOWN OF SUGAR CREEK
0.00854790	\$508.63	REG	641638	SCH D OF ELKHORN AREA
0.00070710	\$42.07	VTAE	000600	GATEWAY VTAE DISTRICT

Parcel Total:	\$848.54
---------------	----------

LEGAL DESCRIPTION: T03 R16-E S16 PT OF NWSE	PARCEL NO: GSC 1600008	CONTROL NO: 85982
---	------------------------	-------------------

35	\$56,927.43	0.86272288	\$49,112.60	
----	-------------	------------	-------------	--

0	\$0.00	STAT	999999	STATE OF WISCONSIN
0.00338670	\$166.33	CNTY	64	WALWORTH COUNTY
0.00161870	\$79.50	MUNI	64026	TOWN OF SUGAR CREEK
0.00854790	\$419.81	REG	641638	SCH D OF ELKHORN AREA
0.00070710	\$34.73	VTAE	000600	GATEWAY VTAE DISTRICT

Parcel Total:	\$700.37
---------------	----------

LEGAL DESCRIPTION: T03 R16-E S16 SWSE	PARCEL NO: GSC 1600008	CONTROL NO: 85983
---------------------------------------	------------------------	-------------------

40	\$65,059.93	0.86272288	\$56,128.69	
----	-------------	------------	-------------	--

0	\$0.00	STAT	999999	STATE OF WISCONSIN
0.00338670	\$190.09	CNTY	64	WALWORTH COUNTY
0.00161870	\$90.86	MUNI	64026	TOWN OF SUGAR CREEK
0.00854790	\$479.78	REG	641638	SCH D OF ELKHORN AREA
0.00070710	\$39.69	VTAE	000600	GATEWAY VTAE DISTRICT

Parcel Total:	\$800.42
---------------	----------



State of Wisconsin / Department of Natural Resources

Tony Evers , Governor

Adam N Payne , Secretary

5/22/2023

Chapter 70.114 - Aids Payment Worksheet For Tax Year 2022(Payment Year 2023) - Payment Due January 31, 2023

6343 of 7056

LEGAL DESCRIPTION: T03 R16-E S16 SESE				PARCEL NO: GSC 1600008				CONTROL NO: 85984	
40	\$65,059.93	0.86272288	\$56,128.69						
				0	\$0.00	STAT	999999	STATE OF WISCONSIN	
				0.00338670	\$190.09	CNTY	64	WALWORTH COUNTY	
				0.00161870	\$90.86	MUNI	64026	TOWN OF SUGAR CREEK	
				0.00854790	\$479.78	REG	641638	SCH D OF ELKHORN AREA	
				0.00070710	\$39.69	VTAE	000600	GATEWAY VTAE DISTRICT	
Parcel Total:					\$800.42				

LEGAL DESCRIPTION: T03 R16-E S15 PT OF NESW				PARCEL NO: GSC 1500005				CONTROL NO: 85985	
34.6	\$53,202.53	0.86272288	\$45,899.04						
				0	\$0.00	STAT	999999	STATE OF WISCONSIN	
				0.00338670	\$155.44	CNTY	64	WALWORTH COUNTY	
				0.00161870	\$74.30	MUNI	64026	TOWN OF SUGAR CREEK	
				0.00854790	\$392.34	REG	641638	SCH D OF ELKHORN AREA	
				0.00070710	\$32.45	VTAE	000600	GATEWAY VTAE DISTRICT	
Parcel Total:					\$654.53				

LEGAL DESCRIPTION: T03 R16-E S15 NWSW				PARCEL NO: GSC 1500005				CONTROL NO: 85986	
40	\$61,505.82	0.86272288	\$53,062.48						
				0	\$0.00	STAT	999999	STATE OF WISCONSIN	
				0.00338670	\$179.70	CNTY	64	WALWORTH COUNTY	
				0.00161870	\$85.89	MUNI	64026	TOWN OF SUGAR CREEK	
				0.00854790	\$453.57	REG	641638	SCH D OF ELKHORN AREA	
				0.00070710	\$37.52	VTAE	000600	GATEWAY VTAE DISTRICT	
Parcel Total:					\$756.68				



State of Wisconsin / Department of Natural Resources

Tony Evers , Governor

Adam N Payne , Secretary

5/22/2023

Chapter 70.114 - Aids Payment Worksheet For Tax Year 2022(Payment Year 2023) - Payment Due January 31, 2023

6344 of 7056

LEGAL DESCRIPTION: T03 R16-E S15 SWSW	PARCEL NO: GSC 1500005	CONTROL NO: 85987
---------------------------------------	------------------------	-------------------

40	\$61,505.82	0.86272288	\$53,062.48	
----	-------------	------------	-------------	--

0	\$0.00	STAT	999999	STATE OF WISCONSIN
0.00338670	\$179.70	CNTY	64	WALWORTH COUNTY
0.00161870	\$85.89	MUNI	64026	TOWN OF SUGAR CREEK
0.00854790	\$453.57	REG	641638	SCH D OF ELKHORN AREA
0.00070710	\$37.52	VTAE	000600	GATEWAY VTAE DISTRICT

Parcel Total:	\$756.68
---------------	----------

File Number Total:	\$25,674.30
--------------------	-------------

FILE NO: W 1381 *	DATE OF PURCHASE: 08/28/2000	GRANTOR: JAMES O JACOBSEN
-------------------	------------------------------	---------------------------

LEGAL DESCRIPTION: T03 R16-E S22 NWNW	PARCEL NO: GSC2200003C	CONTROL NO: 84835
---------------------------------------	------------------------	-------------------

40	\$56,298.63	0.86272288	\$48,570.11	
----	-------------	------------	-------------	--

0	\$0.00	STAT	999999	STATE OF WISCONSIN
0.00338670	\$164.49	CNTY	64	WALWORTH COUNTY
0.00161870	\$78.62	MUNI	64026	TOWN OF SUGAR CREEK
0.00854790	\$415.17	REG	641638	SCH D OF ELKHORN AREA
0.00070710	\$34.34	VTAE	000600	GATEWAY VTAE DISTRICT

Parcel Total:	\$692.62
---------------	----------



State of Wisconsin / Department of Natural Resources

Tony Evers , Governor

Adam N Payne , Secretary

5/22/2023

Chapter 70.114 - Aids Payment Worksheet For Tax Year 2022(Payment Year 2023) - Payment Due January 31, 2023

6345 of 7056

LEGAL DESCRIPTION: T03 R16-E S22 NENW	PARCEL NO: GSC2200005	CONTROL NO: 84836
---------------------------------------	-----------------------	-------------------

40	\$53,949.08	0.86272288	\$46,543.11
----	-------------	------------	-------------

0	\$0.00	STAT	999999	STATE OF WISCONSIN
0.00338670	\$157.63	CNTY	64	WALWORTH COUNTY
0.00161870	\$75.34	MUNI	64026	TOWN OF SUGAR CREEK
0.00854790	\$397.85	REG	641638	SCH D OF ELKHORN AREA
0.00070710	\$32.91	VTAE	000600	GATEWAY VTAE DISTRICT

Parcel Total:	\$663.73
---------------	----------

File Number Total:	\$1,356.35
--------------------	------------

FILE NO: WM 60167 *	DATE OF PURCHASE: 09/20/2012	GRANTOR: Daniel R. & Mary A Roath
---------------------	------------------------------	-----------------------------------

LEGAL DESCRIPTION: T03 R16-E S16 Lot 1, CSM 1666	PARCEL NO: GA166600001	CONTROL NO: 124558
--	------------------------	--------------------

1	\$236,540.82	0.86272288	\$204,069.18
---	--------------	------------	--------------

0	\$0.00	STAT	999999	STATE OF WISCONSIN
0.00338670	\$691.11	CNTY	64	WALWORTH COUNTY
0.00161870	\$330.34	MUNI	64026	TOWN OF SUGAR CREEK
0.00854790	\$1,744.36	REG	641638	SCH D OF ELKHORN AREA
0.00070710	\$144.29	VTAE	000600	GATEWAY VTAE DISTRICT

Parcel Total:	\$2,910.10
---------------	------------

File Number Total:	\$2,910.10
--------------------	------------

Municipality Total:	\$29,940.75
---------------------	-------------



State of Wisconsin / Department of Natural Resources

Tony Evers , Governor

Adam N Payne , Secretary

5/22/2023

Chapter 70.114 - Aids Payment Worksheet For Tax Year 2022(Payment Year 2023) - Payment Due January 31, 2023

6346 of 7056

DETAIL FOR TOWN OF TROY, WALWORTH COUNTY

Acres	Est. Adjust. Purch. Price	Level of Assessment	Adjusted Local Value	Net Gen. Tax Rate	Calc. Aid Pay Amount	Type	Code	Taxing Jurisdiction Description
FILE NO: NA 461 *			DATE OF PURCHASE: 09/22/1992			GRANTOR: THE NATURE CONSERVANCY		
LEGAL DESCRIPTION: T04 R17-E S01 NESW				PARCEL NO: LT 100003		CONTROL NO: 70760		
40	\$244,514.71	0.73290785	\$179,206.75					
				0	\$0.00	STAT	999999	STATE OF WISCONSIN
				0.00392270	\$702.97	CNTY	64	WALWORTH COUNTY
				0.00265690	\$476.14	MUNI	64028	TOWN OF TROY
				0.00936140	\$1,677.63	REG	641540	SCH D OF EAST TROY COMMUNITY
				0.000819	\$146.77	VTAE	000600	GATEWAY VTAE DISTRICT
Parcel Total:					\$3,003.51			

LEGAL DESCRIPTION: T04 R17-E S01 PT OF SESW				PARCEL NO: LT 100003		CONTROL NO: 70761		
30.9	\$188,867.22	0.73290785	\$138,422.27					
				0	\$0.00	STAT	999999	STATE OF WISCONSIN
				0.00392270	\$542.98	CNTY	64	WALWORTH COUNTY
				0.00265690	\$367.78	MUNI	64028	TOWN OF TROY
				0.00936140	\$1,295.83	REG	641540	SCH D OF EAST TROY COMMUNITY
				0.000819	\$113.36	VTAE	000600	GATEWAY VTAE DISTRICT
Parcel Total:					\$2,319.95			

File Number Total:					\$5,323.46			
---------------------------	--	--	--	--	-------------------	--	--	--



State of Wisconsin / Department of Natural Resources

Tony Evers , Governor

Adam N Payne , Secretary

5/22/2023

Chapter 70.114 - Aids Payment Worksheet For Tax Year 2022(Payment Year 2023) - Payment Due January 31, 2023

6347 of 7056

FILE NO: NA 849 *				DATE OF PURCHASE: 12/29/2004				GRANTOR: KETTERER FAMILY PARTNERSHIP			
LEGAL DESCRIPTION: T04 R17-E S01 NWNE				PARCEL NO: LT 100001				CONTROL NO: 92375			
34.25	\$405,813.02	0.73290785	\$297,423.55								
				0	\$0.00	STAT	999999	STATE OF WISCONSIN			
				0.00392270	\$1,166.69	CNTY	64	WALWORTH COUNTY			
				0.00265690	\$790.23	MUNI	64028	TOWN OF TROY			
				0.00936140	\$2,784.31	REG	641540	SCH D OF EAST TROY COMMUNITY			
				0.000819	\$243.58	VTAE	000600	GATEWAY VTAE DISTRICT			
Parcel Total:					\$4,984.81						

LEGAL DESCRIPTION: T04 R17-E S01 PT OF NENE				PARCEL NO: LT 100001				CONTROL NO: 92376			
28	\$405,809.07	0.73290785	\$297,420.65								
				0	\$0.00	STAT	999999	STATE OF WISCONSIN			
				0.00392270	\$1,166.68	CNTY	64	WALWORTH COUNTY			
				0.00265690	\$790.22	MUNI	64028	TOWN OF TROY			
				0.00936140	\$2,784.29	REG	641540	SCH D OF EAST TROY COMMUNITY			
				0.000819	\$243.58	VTAE	000600	GATEWAY VTAE DISTRICT			
Parcel Total:					\$4,984.77						



State of Wisconsin / Department of Natural Resources

Tony Evers , Governor

Adam N Payne , Secretary

5/22/2023

Chapter 70.114 - Aids Payment Worksheet For Tax Year 2022(Payment Year 2023) - Payment Due January 31, 2023

6348 of 7056

LEGAL DESCRIPTION: T04 R17-E S01 SWNE				PARCEL NO: LT 100001				CONTROL NO: 92377	
34.25	\$405,809.07	0.73290785	\$297,420.65						
				0	\$0.00	STAT	999999	STATE OF WISCONSIN	
				0.00392270	\$1,166.68	CNTY	64	WALWORTH COUNTY	
				0.00265690	\$790.22	MUNI	64028	TOWN OF TROY	
				0.00936140	\$2,784.29	REG	641540	SCH D OF EAST TROY COMMUNITY	
				0.000819	\$243.58	VTAE	000600	GATEWAY VTAE DISTRICT	
Parcel Total:					\$4,984.77				

LEGAL DESCRIPTION: T04 R17-E S01 SENE				PARCEL NO: LT 100001				CONTROL NO: 92378	
34.25	\$405,809.07	0.73290785	\$297,420.65						
				0	\$0.00	STAT	999999	STATE OF WISCONSIN	
				0.00392270	\$1,166.68	CNTY	64	WALWORTH COUNTY	
				0.00265690	\$790.22	MUNI	64028	TOWN OF TROY	
				0.00936140	\$2,784.29	REG	641540	SCH D OF EAST TROY COMMUNITY	
				0.000819	\$243.58	VTAE	000600	GATEWAY VTAE DISTRICT	
Parcel Total:					\$4,984.77				

LEGAL DESCRIPTION: T04 R17-E S02 PT OF NENE				PARCEL NO: LT 200001				CONTROL NO: 92379	
25	\$118,491.19	0.73290785	\$86,843.12						
				0	\$0.00	STAT	999999	STATE OF WISCONSIN	
				0.00392270	\$340.66	CNTY	64	WALWORTH COUNTY	
				0.00265690	\$230.73	MUNI	64028	TOWN OF TROY	
				0.00936140	\$812.98	REG	641540	SCH D OF EAST TROY COMMUNITY	
				0.000819	\$71.12	VTAE	000600	GATEWAY VTAE DISTRICT	
Parcel Total:					\$1,455.49				



State of Wisconsin / Department of Natural Resources

Tony Evers , Governor

Adam N Payne , Secretary

5/22/2023

Chapter 70.114 - Aids Payment Worksheet For Tax Year 2022(Payment Year 2023) - Payment Due January 31, 2023

6349 of 7056

LEGAL DESCRIPTION: T04 R17-E S02 PT OF NWNE				PARCEL NO: LT 200001				CONTROL NO: 92380	
3.22	\$118,491.19	0.73290785	\$86,843.12						
				0	\$0.00	STAT	999999	STATE OF WISCONSIN	
				0.00392270	\$340.66	CNTY	64	WALWORTH COUNTY	
				0.00265690	\$230.73	MUNI	64028	TOWN OF TROY	
				0.00936140	\$812.98	REG	641540	SCH D OF EAST TROY COMMUNITY	
				0.000819	\$71.12	VTAE	000600	GATEWAY VTAE DISTRICT	
Parcel Total:					\$1,455.49				

LEGAL DESCRIPTION: T04 R17-E S01 NENW				PARCEL NO: LT 100001				CONTROL NO: 92527	
34.25	\$405,809.07	0.73290785	\$297,420.65						
				0	\$0.00	STAT	999999	STATE OF WISCONSIN	
				0.00392270	\$1,166.68	CNTY	64	WALWORTH COUNTY	
				0.00265690	\$790.22	MUNI	64028	TOWN OF TROY	
				0.00936140	\$2,784.29	REG	641540	SCH D OF EAST TROY COMMUNITY	
				0.000819	\$243.58	VTAE	000600	GATEWAY VTAE DISTRICT	
Parcel Total:					\$4,984.77				

LEGAL DESCRIPTION: T04 R17-E S01 NWNW				PARCEL NO: LT 100001				CONTROL NO: 92528	
34.25	\$405,809.07	0.73290785	\$297,420.65						
				0	\$0.00	STAT	999999	STATE OF WISCONSIN	
				0.00392270	\$1,166.68	CNTY	64	WALWORTH COUNTY	
				0.00265690	\$790.22	MUNI	64028	TOWN OF TROY	
				0.00936140	\$2,784.29	REG	641540	SCH D OF EAST TROY COMMUNITY	
				0.000819	\$243.58	VTAE	000600	GATEWAY VTAE DISTRICT	
Parcel Total:					\$4,984.77				



State of Wisconsin / Department of Natural Resources

Tony Evers , Governor

Adam N Payne , Secretary

5/22/2023

Chapter 70.114 - Aids Payment Worksheet For Tax Year 2022(Payment Year 2023) - Payment Due January 31, 2023

6350 of 7056

File Number Total: \$32,819.64

FILE NO: NA 20022 *

DATE OF PURCHASE: 09/18/2009

GRANTOR: Horn Revocable Trust

LEGAL DESCRIPTION: T04 R17-E S01 NESE

PARCEL NO: LT 100005A

CONTROL NO: 107280

40 \$566,016.80 0.73290785 \$414,838.16

0 \$0.00 STAT 999999 STATE OF WISCONSIN

0.00392270 \$1,627.27 CNTY 64 WALWORTH COUNTY

0.00265690 \$1,102.19 MUNI 64028 TOWN OF TROY

0.00936140 \$3,883.48 REG 641540 SCH D OF EAST TROY COMMUNITY

0.000819 \$339.74 VTAE 000600 GATEWAY VTAE DISTRICT

Parcel Total: \$6,952.68

LEGAL DESCRIPTION: T04 R17-E S01 NWSE

PARCEL NO: LT 100005A

CONTROL NO: 107281

40 \$566,016.80 0.73290785 \$414,838.16

0 \$0.00 STAT 999999 STATE OF WISCONSIN

0.00392270 \$1,627.27 CNTY 64 WALWORTH COUNTY

0.00265690 \$1,102.19 MUNI 64028 TOWN OF TROY

0.00936140 \$3,883.48 REG 641540 SCH D OF EAST TROY COMMUNITY

0.000819 \$339.74 VTAE 000600 GATEWAY VTAE DISTRICT

Parcel Total: \$6,952.68

File Number Total: \$13,905.36



State of Wisconsin / Department of Natural Resources

Tony Evers , Governor

Adam N Payne , Secretary

5/22/2023

Chapter 70.114 - Aids Payment Worksheet For Tax Year 2022(Payment Year 2023) - Payment Due January 31, 2023

6351 of 7056

FILE NO: NA 20023 *				DATE OF PURCHASE: 07/01/2009				GRANTOR: Keske Living Trust			
LEGAL DESCRIPTION: T04 R17-E S01 PT OF SESW				PARCEL NO: LT 100003A				CONTROL NO: 106042			
9	\$72,697.11	0.73290785	\$53,280.28								
				0	\$0.00	STAT	999999	STATE OF WISCONSIN			
				0.00392270	\$209.00	CNTY	64	WALWORTH COUNTY			
				0.00265690	\$141.56	MUNI	64028	TOWN OF TROY			
				0.00936140	\$498.78	REG	641540	SCH D OF EAST TROY COMMUNITY			
				0.000819	\$43.64	VTAE	000600	GATEWAY VTAE DISTRICT			
				Parcel Total:		\$892.98					

LEGAL DESCRIPTION: T04 R17-E S12 PT OF NENW				PARCEL NO: LT 1200004				CONTROL NO: 106043			
37	\$298,865.90	0.73290785	\$219,041.16								
				0	\$0.00	STAT	999999	STATE OF WISCONSIN			
				0.00392270	\$859.22	CNTY	64	WALWORTH COUNTY			
				0.00265690	\$581.97	MUNI	64028	TOWN OF TROY			
				0.00936140	\$2,050.54	REG	641540	SCH D OF EAST TROY COMMUNITY			
				0.000819	\$179.39	VTAE	000600	GATEWAY VTAE DISTRICT			
				Parcel Total:		\$3,671.12					



State of Wisconsin / Department of Natural Resources

Tony Evers , Governor

Adam N Payne , Secretary

5/22/2023

Chapter 70.114 - Aids Payment Worksheet For Tax Year 2022(Payment Year 2023) - Payment Due January 31, 2023

6352 of 7056

LEGAL DESCRIPTION: T04 R17-E S12 PT OF SENW	PARCEL NO: LT 1200004	CONTROL NO: 106044
---	-----------------------	--------------------

4.5	\$36,348.56	0.73290785	\$26,640.14	
-----	-------------	------------	-------------	--

0	\$0.00	STAT	999999	STATE OF WISCONSIN
0.00392270	\$104.50	CNTY	64	WALWORTH COUNTY
0.00265690	\$70.78	MUNI	64028	TOWN OF TROY
0.00936140	\$249.39	REG	641540	SCH D OF EAST TROY COMMUNITY
0.000819	\$21.82	VTAE	000600	GATEWAY VTAE DISTRICT

Parcel Total:	\$446.49
---------------	----------

File Number Total:	\$5,010.59
--------------------	------------

FILE NO: SF 50037 *	DATE OF PURCHASE: 09/29/2008	GRANTOR: Rainbow Springs Golf Company
---------------------	------------------------------	---------------------------------------

LEGAL DESCRIPTION: T04 R17-E S01 PT OF NENE	PARCEL NO: LT100001A	CONTROL NO: 101219
---	----------------------	--------------------

3	\$39,043.23	0.73290785	\$28,615.09	
---	-------------	------------	-------------	--

0	\$0.00	STAT	999999	STATE OF WISCONSIN
0.00392270	\$112.25	CNTY	64	WALWORTH COUNTY
0.00265690	\$76.03	MUNI	64028	TOWN OF TROY
0.00936140	\$267.88	REG	641540	SCH D OF EAST TROY COMMUNITY
0.000819	\$23.44	VTAE	000600	GATEWAY VTAE DISTRICT

Parcel Total:	\$479.60
---------------	----------

File Number Total:	\$479.60
--------------------	----------

Municipality Total:	\$57,538.65
---------------------	-------------



State of Wisconsin / Department of Natural Resources

Tony Evers , Governor

Adam N Payne , Secretary

5/22/2023

Chapter 70.114 - Aids Payment Worksheet For Tax Year 2022(Payment Year 2023) - Payment Due January 31, 2023

6353 of 7056

DETAIL FOR TOWN OF WHITEWATER, WALWORTH COUNTY

Acres	Est. Adjust. Purch. Price	Level of Assessment	Adjusted Local Value	Net Gen. Tax Rate	Calc. Aid Pay Amount	Taxing Jurisdiction Type	Code	Description
FILE NO: P 1752 *			DATE OF PURCHASE: 01/03/2001			GRANTOR: THOMAS MCGUIRE		
LEGAL DESCRIPTION: T04 R15-E S19 LT1-CSM2514			PARCEL NO: DA 251400001			CONTROL NO: 85728		
1.47	\$125,037.02	0.77217473	\$96,550.43					
				0	\$0.00	STAT	999999	STATE OF WISCONSIN
				0.00346330	\$334.38	CNTY	64	WALWORTH COUNTY
				0.00137290	\$132.55	MUNI	64032	TOWN OF WHITEWATER
				0.00993680	\$959.41	REG	646461	SCH D OF WHITEWATER
				0.00072310	\$69.82	VTAE	000600	GATEWAY VTAE DISTRICT
Parcel Total:					\$1,496.16			

LEGAL DESCRIPTION: T04 R15-E S19 LT2-CSM1898			PARCEL NO: DA 189800002			CONTROL NO: 85729		
35.05	\$45,545.55	0.77217473	\$35,169.12					
				0	\$0.00	STAT	999999	STATE OF WISCONSIN
				0.00346330	\$121.80	CNTY	64	WALWORTH COUNTY
				0.00137290	\$48.28	MUNI	64032	TOWN OF WHITEWATER
				0.00993680	\$349.47	REG	646461	SCH D OF WHITEWATER
				0.00072310	\$25.43	VTAE	000600	GATEWAY VTAE DISTRICT
Parcel Total:					\$544.98			

File Number Total:					\$2,041.14			
---------------------------	--	--	--	--	-------------------	--	--	--



State of Wisconsin / Department of Natural Resources

Tony Evers , Governor

Adam N Payne , Secretary

5/22/2023

Chapter 70.114 - Aids Payment Worksheet For Tax Year 2022(Payment Year 2023) - Payment Due January 31, 2023

6354 of 7056

FILE NO: P 1764 *		DATE OF PURCHASE: 05/22/2001		GRANTOR: JOHN MITCHELL	
LEGAL DESCRIPTION: T04 R15-E S30 NENW		PARCEL NO: PT OF DW 3000004		CONTROL NO: 85726	
40	\$210,595.76	0.77217473	\$162,616.73		
		0	\$0.00	STAT 999999	STATE OF WISCONSIN
		0.00346330	\$563.19	CNTY 64	WALWORTH COUNTY
		0.00137290	\$223.25	MUNI 64032	TOWN OF WHITEWATER
		0.00993680	\$1,615.90	REG 646461	SCH D OF WHITEWATER
		0.00072310	\$117.59	VTAE 000600	GATEWAY VTAE DISTRICT
Parcel Total:			\$2,519.93		

LEGAL DESCRIPTION: T04 R15-E S30 PT OF NWNW		PARCEL NO: PT OF DW 3000004		CONTROL NO: 85727	
2	\$10,529.79	0.77217473	\$8,130.84		
		0	\$0.00	STAT 999999	STATE OF WISCONSIN
		0.00346330	\$28.16	CNTY 64	WALWORTH COUNTY
		0.00137290	\$11.16	MUNI 64032	TOWN OF WHITEWATER
		0.00993680	\$80.79	REG 646461	SCH D OF WHITEWATER
		0.00072310	\$5.88	VTAE 000600	GATEWAY VTAE DISTRICT
Parcel Total:			\$125.99		

File Number Total:			\$2,645.92		
--------------------	--	--	------------	--	--



State of Wisconsin / Department of Natural Resources

Tony Evers , Governor

Adam N Payne , Secretary

5/22/2023

Chapter 70.114 - Aids Payment Worksheet For Tax Year 2022(Payment Year 2023) - Payment Due January 31, 2023

6355 of 7056

FILE NO: P 1770 *	DATE OF PURCHASE: 10/09/2002	GRANTOR: HARLAN G PONTEL		
LEGAL DESCRIPTION: T04 R15-E S19 E1/2 OF SWSE	PARCEL NO: DW1900003A	CONTROL NO: 87411		
20	\$67,371.22	0.77217473	\$52,022.35	
	0	\$0.00	STAT 999999	STATE OF WISCONSIN
	0.00346330	\$180.17	CNTY 64	WALWORTH COUNTY
	0.00137290	\$71.42	MUNI 64032	TOWN OF WHITEWATER
	0.00993680	\$516.94	REG 646461	SCH D OF WHITEWATER
	0.00072310	\$37.62	VTAE 000600	GATEWAY VTAE DISTRICT
Parcel Total:		\$806.15		

LEGAL DESCRIPTION: T04 R15-E S19 PT E1/2 OF NWSE	PARCEL NO: DW1900003A	CONTROL NO: 87412		
4.09	\$13,776.48	0.77217473	\$10,637.85	
	0	\$0.00	STAT 999999	STATE OF WISCONSIN
	0.00346330	\$36.84	CNTY 64	WALWORTH COUNTY
	0.00137290	\$14.60	MUNI 64032	TOWN OF WHITEWATER
	0.00993680	\$105.71	REG 646461	SCH D OF WHITEWATER
	0.00072310	\$7.69	VTAE 000600	GATEWAY VTAE DISTRICT
Parcel Total:		\$164.84		

File Number Total:	\$970.99
--------------------	----------



State of Wisconsin / Department of Natural Resources

Tony Evers , Governor

Adam N Payne , Secretary

5/22/2023

Chapter 70.114 - Aids Payment Worksheet For Tax Year 2022(Payment Year 2023) - Payment Due January 31, 2023

6356 of 7056

FILE NO: SF 104 *	DATE OF PURCHASE: 12/13/1994	GRANTOR: MARIAN CRUSE
LEGAL DESCRIPTION: T04 R15-E S25 PT GV LT 1	PARCEL NO: D W 2500005	CONTROL NO: 74148
46.83	\$349,288.58	0.77217473 \$269,711.81
	0	\$0.00 STAT 999999 STATE OF WISCONSIN
	0.00346330	\$934.09 CNTY 64 WALWORTH COUNTY
	0.00137290	\$370.28 MUNI 64032 TOWN OF WHITEWATER
	0.00993680	\$2,680.08 REG 646461 SCH D OF WHITEWATER
	0.00072310	\$195.03 VTAE 000600 GATEWAY VTAE DISTRICT
Parcel Total:		\$4,179.48

LEGAL DESCRIPTION: T04 R15-E S25 PT OF SENW	PARCEL NO: D W 2500005	CONTROL NO: 74149
19.16	\$142,676.64	0.77217473 \$110,171.30
	0	\$0.00 STAT 999999 STATE OF WISCONSIN
	0.00346330	\$381.55 CNTY 64 WALWORTH COUNTY
	0.00137290	\$151.25 MUNI 64032 TOWN OF WHITEWATER
	0.00993680	\$1,094.75 REG 646461 SCH D OF WHITEWATER
	0.00072310	\$79.66 VTAE 000600 GATEWAY VTAE DISTRICT
Parcel Total:		\$1,707.21



State of Wisconsin / Department of Natural Resources

Tony Evers , Governor

Adam N Payne , Secretary

5/22/2023

Chapter 70.114 - Aids Payment Worksheet For Tax Year 2022(Payment Year 2023) - Payment Due January 31, 2023

6357 of 7056

LEGAL DESCRIPTION: T04 R15-E S25 PT OF NWNW				PARCEL NO: D W 2500004				CONTROL NO: 74150			
3.67	\$17,871.60	0.77217473	\$13,799.99	0	\$0.00	STAT	999999	STATE OF WISCONSIN			
		0.00346330			\$47.79	CNTY	64	WALWORTH COUNTY			
		0.00137290			\$18.95	MUNI	64032	TOWN OF WHITEWATER			
		0.00993680			\$137.13	REG	646461	SCH D OF WHITEWATER			
		0.00072310			\$9.98	VTAE	000600	GATEWAY VTAE DISTRICT			
		0.00087050			\$12.01	LKMG	648070	WHITEWATER-RICE LAKES MGT DISTRICT			
Parcel Total:				\$225.86							

File Number Total:				\$6,112.55							
--------------------	--	--	--	------------	--	--	--	--	--	--	--

FILE NO: SF 116 *				DATE OF PURCHASE: 07/17/1996				GRANTOR: ROBERT J HEMLOCK			
LEGAL DESCRIPTION: T04 R15-E S24 W1/2 OF SESW				PARCEL NO: D W 2400009				CONTROL NO: 77143			
20	\$178,310.60	0.77217473	\$137,686.94	0	\$0.00	STAT	999999	STATE OF WISCONSIN			
		0.00346330			\$476.85	CNTY	64	WALWORTH COUNTY			
		0.00137290			\$189.03	MUNI	64032	TOWN OF WHITEWATER			
		0.00993680			\$1,368.17	REG	646461	SCH D OF WHITEWATER			
		0.00072310			\$99.56	VTAE	000600	GATEWAY VTAE DISTRICT			
Parcel Total:				\$2,133.61							



State of Wisconsin / Department of Natural Resources

Tony Evers , Governor

Adam N Payne , Secretary

5/22/2023

Chapter 70.114 - Aids Payment Worksheet For Tax Year 2022(Payment Year 2023) - Payment Due January 31, 2023

6358 of 7056

LEGAL DESCRIPTION: T04 R15-E S24 PT OF NESW	PARCEL NO: D W 2400009	CONTROL NO: 77144
---	------------------------	-------------------

18	\$338,531.71	0.77217473	\$261,405.63
----	--------------	------------	--------------

0	\$0.00	STAT	999999	STATE OF WISCONSIN
0.00346330	\$905.32	CNTY	64	WALWORTH COUNTY
0.00137290	\$358.88	MUNI	64032	TOWN OF WHITEWATER
0.00993680	\$2,597.54	REG	646461	SCH D OF WHITEWATER
0.00072310	\$189.02	VTAE	000600	GATEWAY VTAE DISTRICT

Parcel Total:	\$4,050.76
---------------	------------

File Number Total:	\$6,184.37
--------------------	------------

FILE NO: SF 137 *	DATE OF PURCHASE: 06/08/2004	GRANTOR: THOMAS W KATZMAN
-------------------	------------------------------	---------------------------

LEGAL DESCRIPTION: T04 R15-E S14 SWSW	PARCEL NO: D W 1400007C	CONTROL NO: 91471
---------------------------------------	-------------------------	-------------------

40	\$262,505.89	0.77217473	\$202,700.41
----	--------------	------------	--------------

0	\$0.00	STAT	999999	STATE OF WISCONSIN
0.00346330	\$702.01	CNTY	64	WALWORTH COUNTY
0.00137290	\$278.29	MUNI	64032	TOWN OF WHITEWATER
0.00993680	\$2,014.20	REG	646461	SCH D OF WHITEWATER
0.00072310	\$146.57	VTAE	000600	GATEWAY VTAE DISTRICT

Parcel Total:	\$3,141.07
---------------	------------



State of Wisconsin / Department of Natural Resources

Tony Evers , Governor

Adam N Payne , Secretary

5/22/2023

Chapter 70.114 - Aids Payment Worksheet For Tax Year 2022(Payment Year 2023) - Payment Due January 31, 2023

6359 of 7056

LEGAL DESCRIPTION: T04 R15-E S14 SESW	PARCEL NO: D W 1400007C	CONTROL NO: 91472
---------------------------------------	-------------------------	-------------------

40	\$262,505.89	0.77217473	\$202,700.41
----	--------------	------------	--------------

0	\$0.00	STAT	999999	STATE OF WISCONSIN
0.00346330	\$702.01	CNTY	64	WALWORTH COUNTY
0.00137290	\$278.29	MUNI	64032	TOWN OF WHITEWATER
0.00993680	\$2,014.20	REG	646461	SCH D OF WHITEWATER
0.00072310	\$146.57	VTAE	000600	GATEWAY VTAE DISTRICT

Parcel Total:	\$3,141.07
---------------	------------

LEGAL DESCRIPTION: T04 R15-E S14 PT OF SWSE	PARCEL NO: D W 1400004	CONTROL NO: 91473
---	------------------------	-------------------

23.5	\$78,449.65	0.77217473	\$60,576.84
------	-------------	------------	-------------

0	\$0.00	STAT	999999	STATE OF WISCONSIN
0.00346330	\$209.79	CNTY	64	WALWORTH COUNTY
0.00137290	\$83.17	MUNI	64032	TOWN OF WHITEWATER
0.00993680	\$601.94	REG	646461	SCH D OF WHITEWATER
0.00072310	\$43.80	VTAE	000600	GATEWAY VTAE DISTRICT

Parcel Total:	\$938.70
---------------	----------

File Number Total:	\$7,220.84
--------------------	------------



State of Wisconsin / Department of Natural Resources

Tony Evers , Governor

Adam N Payne , Secretary

5/22/2023

Chapter 70.114 - Aids Payment Worksheet For Tax Year 2022(Payment Year 2023) - Payment Due January 31, 2023

6360 of 7056

FILE NO: SF 139 *	DATE OF PURCHASE: 03/09/2004	GRANTOR: DEAN R MCKENZIE		
LEGAL DESCRIPTION: T04 R15-E S24 SESE	PARCEL NO: D W 2400012	CONTROL NO: 91476		
40	\$305,303.77	0.77217473	\$235,747.86	
	0	\$0.00	STAT 999999	STATE OF WISCONSIN
	0.00346330	\$816.46	CNTY 64	WALWORTH COUNTY
	0.00137290	\$323.66	MUNI 64032	TOWN OF WHITEWATER
	0.00993680	\$2,342.59	REG 646461	SCH D OF WHITEWATER
	0.00072310	\$170.47	VTAE 000600	GATEWAY VTAE DISTRICT
Parcel Total:		\$3,653.18		

File Number Total:	\$3,653.18
--------------------	------------

FILE NO: SF 50017 *	DATE OF PURCHASE: 11/20/2012	GRANTOR: Elaine D. Taylor Estate		
LEGAL DESCRIPTION: T04 R15-E S22 NESE	PARCEL NO: D W 2200007	CONTROL NO: 122689		
40	\$20,253.78	0.77217473	\$15,639.46	
	0	\$0.00	STAT 999999	STATE OF WISCONSIN
	0.00346330	\$54.16	CNTY 64	WALWORTH COUNTY
	0.00137290	\$21.47	MUNI 64032	TOWN OF WHITEWATER
	0.00993680	\$155.41	REG 646461	SCH D OF WHITEWATER
	0.00072310	\$11.31	VTAE 000600	GATEWAY VTAE DISTRICT
Parcel Total:		\$242.35		



State of Wisconsin / Department of Natural Resources

Tony Evers , Governor

Adam N Payne , Secretary

5/22/2023

Chapter 70.114 - Aids Payment Worksheet For Tax Year 2022(Payment Year 2023) - Payment Due January 31, 2023

6361 of 7056

LEGAL DESCRIPTION: T04 R15-E S23 SWNW				PARCEL NO: D W 2300004				CONTROL NO: 122690	
22.14	\$17,325.99	0.77217473	\$13,378.70						
				0	\$0.00	STAT	999999	STATE OF WISCONSIN	
				0.00346330	\$46.33	CNTY	64	WALWORTH COUNTY	
				0.00137290	\$18.37	MUNI	64032	TOWN OF WHITEWATER	
				0.00993680	\$132.94	REG	646461	SCH D OF WHITEWATER	
				0.00072310	\$9.67	VTAE	000600	GATEWAY VTAE DISTRICT	
Parcel Total:					\$207.31				

LEGAL DESCRIPTION: T04 R15-E S23 NWSW				PARCEL NO: D W 2300006				CONTROL NO: 122691	
40	\$35,647.54	0.77217473	\$27,526.13						
				0	\$0.00	STAT	999999	STATE OF WISCONSIN	
				0.00346330	\$95.33	CNTY	64	WALWORTH COUNTY	
				0.00137290	\$37.79	MUNI	64032	TOWN OF WHITEWATER	
				0.00993680	\$273.52	REG	646461	SCH D OF WHITEWATER	
				0.00072310	\$19.90	VTAE	000600	GATEWAY VTAE DISTRICT	
Parcel Total:					\$426.54				

LEGAL DESCRIPTION: T04 R15-E S23 SWSW				PARCEL NO: D W 2300006				CONTROL NO: 122692	
40	\$35,647.54	0.77217473	\$27,526.13						
				0	\$0.00	STAT	999999	STATE OF WISCONSIN	
				0.00346330	\$95.33	CNTY	64	WALWORTH COUNTY	
				0.00137290	\$37.79	MUNI	64032	TOWN OF WHITEWATER	
				0.00993680	\$273.52	REG	646461	SCH D OF WHITEWATER	
				0.00072310	\$19.90	VTAE	000600	GATEWAY VTAE DISTRICT	
Parcel Total:					\$426.54				



State of Wisconsin / Department of Natural Resources

Tony Evers , Governor

Adam N Payne , Secretary

5/22/2023

Chapter 70.114 - Aids Payment Worksheet For Tax Year 2022(Payment Year 2023) - Payment Due January 31, 2023

6362 of 7056

LEGAL DESCRIPTION: T04 R15-E S23 PT OF SESW	PARCEL NO: D W 2300004	CONTROL NO: 122693
---	------------------------	--------------------

20	\$15,651.31	0.77217473	\$12,085.54	
----	-------------	------------	-------------	--

0	\$0.00	STAT	999999	STATE OF WISCONSIN
0.00346330	\$41.86	CNTY	64	WALWORTH COUNTY
0.00137290	\$16.59	MUNI	64032	TOWN OF WHITEWATER
0.00993680	\$120.09	REG	646461	SCH D OF WHITEWATER
0.00072310	\$8.74	VTAE	000600	GATEWAY VTAE DISTRICT

Parcel Total:	\$187.28
---------------	----------

LEGAL DESCRIPTION: T04 R15-E S23 PT OF SENW	PARCEL NO: D W 2300006	CONTROL NO: 122694
---	------------------------	--------------------

9.45	\$8,421.73	0.77217473	\$6,503.05	
------	------------	------------	------------	--

0	\$0.00	STAT	999999	STATE OF WISCONSIN
0.00346330	\$22.52	CNTY	64	WALWORTH COUNTY
0.00137290	\$8.93	MUNI	64032	TOWN OF WHITEWATER
0.00993680	\$64.62	REG	646461	SCH D OF WHITEWATER
0.00072310	\$4.70	VTAE	000600	GATEWAY VTAE DISTRICT

Parcel Total:	\$100.77
---------------	----------

File Number Total:	\$1,590.79
--------------------	------------



State of Wisconsin / Department of Natural Resources

Tony Evers , Governor

Adam N Payne , Secretary

5/22/2023

Chapter 70.114 - Aids Payment Worksheet For Tax Year 2022(Payment Year 2023) - Payment Due January 31, 2023

6363 of 7056

FILE NO: SF 50023 *				DATE OF PURCHASE: 07/22/2015				GRANTOR: Robert W. Krahn Estate			
LEGAL DESCRIPTION: T04 R15-E S26 PT OF NWNE				PARCEL NO: DW2600002				CONTROL NO: 130517			
36.16	\$42,014.73	0.77217473	\$32,442.71								
				0	\$0.00	STAT	999999	STATE OF WISCONSIN			
				0.00346330	\$112.36	CNTY	64	WALWORTH COUNTY			
				0.00137290	\$44.54	MUNI	64032	TOWN OF WHITEWATER			
				0.00993680	\$322.38	REG	646461	SCH D OF WHITEWATER			
				0.00072310	\$23.46	VTAE	000600	GATEWAY VTAE DISTRICT			
Parcel Total:					\$502.74						

LEGAL DESCRIPTION: T04 R15-E S26 PT OF NENE				PARCEL NO: DW2600002				CONTROL NO: 130518			
18.47	\$14,257.23	0.77217473	\$11,009.08								
				0	\$0.00	STAT	999999	STATE OF WISCONSIN			
				0.00346330	\$38.13	CNTY	64	WALWORTH COUNTY			
				0.00137290	\$15.11	MUNI	64032	TOWN OF WHITEWATER			
				0.00993680	\$109.40	REG	646461	SCH D OF WHITEWATER			
				0.00072310	\$7.96	VTAE	000600	GATEWAY VTAE DISTRICT			
Parcel Total:					\$170.60						



State of Wisconsin / Department of Natural Resources

Tony Evers , Governor

Adam N Payne , Secretary

5/22/2023

Chapter 70.114 - Aids Payment Worksheet For Tax Year 2022(Payment Year 2023) - Payment Due January 31, 2023

6364 of 7056

LEGAL DESCRIPTION: T04 R15-E S26 PT OF SWNE				PARCEL NO: DW2600002				CONTROL NO: 130519	
13.43	\$11,130.61	0.77217473	\$8,594.78						
				0	\$0.00	STAT	999999	STATE OF WISCONSIN	
				0.00346330	\$29.77	CNTY	64	WALWORTH COUNTY	
				0.00137290	\$11.80	MUNI	64032	TOWN OF WHITEWATER	
				0.00993680	\$85.40	REG	646461	SCH D OF WHITEWATER	
				0.00072310	\$6.21	VTAE	000600	GATEWAY VTAE DISTRICT	
Parcel Total:					\$133.18				

LEGAL DESCRIPTION: T04 R15-E S26 PT OF SENE				PARCEL NO: DW2600002				CONTROL NO: 130520	
18.06	\$140,215.12	0.77217473	\$108,270.57						
				0	\$0.00	STAT	999999	STATE OF WISCONSIN	
				0.00346330	\$374.97	CNTY	64	WALWORTH COUNTY	
				0.00137290	\$148.64	MUNI	64032	TOWN OF WHITEWATER	
				0.00993680	\$1,075.87	REG	646461	SCH D OF WHITEWATER	
				0.00072310	\$78.29	VTAE	000600	GATEWAY VTAE DISTRICT	
Parcel Total:					\$1,677.77				

LEGAL DESCRIPTION: T04 R15-E S26 PT OF NESE				PARCEL NO: DW2600002				CONTROL NO: 131677	
2.01	\$2,782.89	0.77217473	\$2,148.88						
				0	\$0.00	STAT	999999	STATE OF WISCONSIN	
				0.00346330	\$7.44	CNTY	64	WALWORTH COUNTY	
				0.00137290	\$2.95	MUNI	64032	TOWN OF WHITEWATER	
				0.00993680	\$21.35	REG	646461	SCH D OF WHITEWATER	
				0.00072310	\$1.55	VTAE	000600	GATEWAY VTAE DISTRICT	
Parcel Total:					\$33.29				



State of Wisconsin / Department of Natural Resources

Tony Evers , Governor

Adam N Payne , Secretary

5/22/2023

Chapter 70.114 - Aids Payment Worksheet For Tax Year 2022(Payment Year 2023) - Payment Due
January 31, 2023

6365 of 7056

File Number Total: \$2,517.58

Municipality Total: \$32,937.36



State of Wisconsin / Department of Natural Resources

Tony Evers , Governor

Adam N Payne , Secretary

5/22/2023

Chapter 70.114 - Aids Payment Worksheet For Tax Year 2022(Payment Year 2023) - Payment Due January 31, 2023

6366 of 7056

DETAIL FOR VILLAGE OF BLOOMFIELD, WALWORTH COUNTY

Acres	Est. Adjust. Purch. Price	Level of Assessment	Adjusted Local Value	Net Gen. Tax Rate	Calc. Aid Pay Amount	----- Taxing Jurisdiction -----		
						Type	Code	Description
FILE NO: WM 60626 *		DATE OF PURCHASE: 11/17/1997			GRANTOR: KIRK HACKBARTH, ET AL			
LEGAL DESCRIPTION: T01 R18-E S08 W1/2 OF NESE				PARCEL NO: MB 800008		CONTROL NO: 138311		
20	\$13,801.90	0.71226239	\$9,830.58					
				0	\$0.00	STAT	999999	STATE OF WISCONSIN
				0.00400040	\$39.33	CNTY	64	WALWORTH COUNTY
				0.00529050	\$52.01	MUNI	64115	VILLAGE OF BLOOMFIELD
				0.00409170	\$40.22	REG	642884	UHS D OF LAKE GENEVA-GENOA CITY
				0.00633250	\$62.25	REG	642885	SCH D OF LAKE GENEVA J 1
				0.00083520	\$8.21	VTAE	000600	GATEWAY VTAE DISTRICT
Parcel Total:					\$202.02			
File Number Total:					\$202.02			
Municipality Total:					\$202.02			



State of Wisconsin / Department of Natural Resources

Tony Evers , Governor

Adam N Payne , Secretary

5/22/2023

Chapter 70.114 - Aids Payment Worksheet For Tax Year 2022(Payment Year 2023) - Payment Due January 31, 2023

6367 of 7056

DETAIL FOR VILLAGE OF EAST TROY, WALWORTH COUNTY

Acres	Est. Adjust. Purch. Price	Level of Assessment	Adjusted Local Value	Net Gen. Tax Rate	Calc. Aid Pay Amount	Type	Code	----- Taxing Jurisdiction ----- Description
FILE NO: FI 2614 *			DATE OF PURCHASE: 12/17/1998			GRANTOR: THOMAS MARONEY		
LEGAL DESCRIPTION: T04 R18-E S29 PT OF SWNE				PARCEL NO: RXUP-00232		CONTROL NO: 81060		
11.7	\$70,664.33	0.89798750	\$63,455.68					
				0	\$0.00	STAT	999999	STATE OF WISCONSIN
				0.00298650	\$189.51	CNTY	64	WALWORTH COUNTY
				0.00550120	\$349.08	MUNI	64121	VILLAGE OF EAST TROY
				0.00749570	\$475.65	REG	641540	SCH D OF EAST TROY COMMUNITY
				0.00065580	\$41.61	VTAE	000600	GATEWAY VTAE DISTRICT
Parcel Total:					\$1,055.85			
File Number Total:					\$1,055.85			



State of Wisconsin / Department of Natural Resources

Tony Evers , Governor

Adam N Payne , Secretary

5/22/2023

Chapter 70.114 - Aids Payment Worksheet For Tax Year 2022(Payment Year 2023) - Payment Due January 31, 2023

6368 of 7056

FILE NO: FM 10035 *		DATE OF PURCHASE: 06/15/2009		GRANTOR: Honey Creek Equities 24, LLC	
LEGAL DESCRIPTION: T04 R18-E S29 Outlot 1, CSM 2807		PARCEL NO: RA280700004		CONTROL NO: 106060	
21.8	\$22,692.53	0.89798750	\$20,377.61		
		0	\$0.00	STAT 999999	STATE OF WISCONSIN
		0.00298650	\$60.86	CNTY 64	WALWORTH COUNTY
		0.00550120	\$112.10	MUNI 64121	VILLAGE OF EAST TROY
		0.00749570	\$152.74	REG 641540	SCH D OF EAST TROY COMMUNITY
		0.00065580	\$13.36	VTAE 000600	GATEWAY VTAE DISTRICT
Parcel Total:			\$339.06		
File Number Total:			\$339.06		
Municipality Total:			\$1,394.91		



State of Wisconsin / Department of Natural Resources

Tony Evers , Governor

Adam N Payne , Secretary

5/22/2023

Chapter 70.114 - Aids Payment Worksheet For Tax Year 2022(Payment Year 2023) - Payment Due January 31, 2023

6369 of 7056

DETAIL FOR TOWN OF BASS LAKE, WASHBURN COUNTY

Acres	Est. Adjust. Purch. Price	Level of Assessment	Adjusted Local Value	Net Gen. Tax Rate	Calc. Aid Pay Amount	----- Taxing Jurisdiction -----		
						Type	Code	Description
FILE NO: FI 2360 *		DATE OF PURCHASE: 07/19/1994				GRANTOR: WASHBURN COUNTY		
LEGAL DESCRIPTION: T40 R10-W S27 N1/2 OF NWSW				PARCEL NO: 65-006-2401027320010		CONTROL NO: 73972		
20	\$20,917.99	1.03063477	\$21,558.81					
				0	\$0.00	STAT	999999	STATE OF WISCONSIN
				0.00302420	\$65.20	CNTY	65	WASHBURN COUNTY
				0.00173960	\$37.50	MUNI	65006	TOWN OF BASS LAKE
				0.00701590	\$151.25	REG	655474	SCH D OF SPOONER
				0.00024660	\$5.32	VTAE	001700	NORTHWOOD TECHNICAL COLLEGE
Parcel Total:					\$259.27			

LEGAL DESCRIPTION: T40 R10-W S28 N1/2 OF SENE				PARCEL NO: 65-006-2401028140010		CONTROL NO: 73973		
20	\$20,917.99	1.03063477	\$21,558.81					
				0	\$0.00	STAT	999999	STATE OF WISCONSIN
				0.00302420	\$65.20	CNTY	65	WASHBURN COUNTY
				0.00173960	\$37.50	MUNI	65006	TOWN OF BASS LAKE
				0.00701590	\$151.25	REG	655474	SCH D OF SPOONER
				0.00024660	\$5.32	VTAE	001700	NORTHWOOD TECHNICAL COLLEGE
Parcel Total:					\$259.27			

File Number Total:	\$518.54
--------------------	----------



State of Wisconsin / Department of Natural Resources

Tony Evers , Governor

Adam N Payne , Secretary

5/22/2023

Chapter 70.114 - Aids Payment Worksheet For Tax Year 2022(Payment Year 2023) - Payment Due January 31, 2023

6370 of 7056

FILE NO: FM 10066 *	DATE OF PURCHASE: 12/23/2009	GRANTOR: Plum Creek Land Company
LEGAL DESCRIPTION: T40 R10-W S31 SESE	PARCEL NO: 65-006-2-40-10-31-04 04-000-001000	CONTROL NO: 113900

40	\$56,514.92	1.03063477	\$58,246.24
----	-------------	------------	-------------

0	\$0.00	STAT	999999	STATE OF WISCONSIN
---	--------	------	--------	--------------------

0.00302420	\$176.15	CNTY	65	WASHBURN COUNTY
------------	----------	------	----	-----------------

0.00173960	\$101.32	MUNI	65006	TOWN OF BASS LAKE
------------	----------	------	-------	-------------------

0.00701590	\$408.65	REG	655474	SCH D OF SPOONER
------------	----------	-----	--------	------------------

0.00024660	\$14.36	VTAE	001700	NORTHWOOD TECHNICAL COLLEGE
------------	---------	------	--------	-----------------------------

Parcel Total:	\$700.48
---------------	----------

File Number Total:	\$700.48
--------------------	----------

Municipality Total:	\$1,219.02
---------------------	------------



State of Wisconsin / Department of Natural Resources

Tony Evers , Governor

Adam N Payne , Secretary

5/22/2023

Chapter 70.114 - Aids Payment Worksheet For Tax Year 2022(Payment Year 2023) - Payment Due January 31, 2023

6371 of 7056

DETAIL FOR TOWN OF BEAVER BROOK, WASHBURN COUNTY

Acres	Est. Adjust. Purch. Price	Level of Assessment	Adjusted Local Value	Net Gen. Tax Rate	Calc. Aid Pay Amount	----- Taxing Jurisdiction -----		
						Type	Code	Description
FILE NO: P 1730 E			DATE OF PURCHASE: 09/02/1999			GRANTOR: WISCONSIN DEPT OF TRANSPORTA		
LEGAL DESCRIPTION: T38 R12-W S35 PT OF SESE				PARCEL NO: 083168		CONTROL NO: 83168		
3.41	\$2,036.65	0.77537118	\$1,579.16					
				0	\$0.00	STAT	999999	STATE OF WISCONSIN
				0.00406860	\$6.42	CNTY	65	WASHBURN COUNTY
				0.002375	\$3.75	MUNI	65008	TOWN OF BEAVER BROOK
				0.00943870	\$14.91	REG	655474	SCH D OF SPOONER
				0.00033170	\$0.52	VTAE	001700	NORTHWOOD TECHNICAL COLLEGE
Parcel Total:					\$25.60			

LEGAL DESCRIPTION: T38 R12-W S35 PT OF NESE				PARCEL NO: 083169		CONTROL NO: 83169		
1.58	\$943.67	0.77537118	\$731.70					
				0	\$0.00	STAT	999999	STATE OF WISCONSIN
				0.00406860	\$2.98	CNTY	65	WASHBURN COUNTY
				0.002375	\$1.74	MUNI	65008	TOWN OF BEAVER BROOK
				0.00943870	\$6.91	REG	655474	SCH D OF SPOONER
				0.00033170	\$0.24	VTAE	001700	NORTHWOOD TECHNICAL COLLEGE
Parcel Total:					\$11.87			



State of Wisconsin / Department of Natural Resources

Tony Evers , Governor

Adam N Payne , Secretary

5/22/2023

Chapter 70.114 - Aids Payment Worksheet For Tax Year 2022(Payment Year 2023) - Payment Due January 31, 2023

6372 of 7056

LEGAL DESCRIPTION: T38 R12-W S35 PT OF NWSE				PARCEL NO: 083170				CONTROL NO: 83170			
2.27	\$1,355.78	0.77537118	\$1,051.23	0	\$0.00	STAT	999999	STATE OF WISCONSIN			
				0.00406860	\$4.28	CNTY	65	WASHBURN COUNTY			
				0.002375	\$2.50	MUNI	65008	TOWN OF BEAVER BROOK			
				0.00943870	\$9.92	REG	655474	SCH D OF SPOONER			
				0.00033170	\$0.35	VTAE	001700	NORTHWOOD TECHNICAL COLLEGE			
Parcel Total:				\$17.05							

LEGAL DESCRIPTION: T38 R12-W S35 PT OF SWNE				PARCEL NO: 083171				CONTROL NO: 83171			
3.44	\$2,054.57	0.77537118	\$1,593.05	0	\$0.00	STAT	999999	STATE OF WISCONSIN			
				0.00406860	\$6.48	CNTY	65	WASHBURN COUNTY			
				0.002375	\$3.78	MUNI	65008	TOWN OF BEAVER BROOK			
				0.00943870	\$15.04	REG	655474	SCH D OF SPOONER			
				0.00033170	\$0.53	VTAE	001700	NORTHWOOD TECHNICAL COLLEGE			
Parcel Total:				\$25.83							

LEGAL DESCRIPTION: T38 R12-W S35 PT OF NWNE				PARCEL NO: 083172				CONTROL NO: 83172			
2.74	\$1,636.48	0.77537118	\$1,268.88	0	\$0.00	STAT	999999	STATE OF WISCONSIN			
				0.00406860	\$5.16	CNTY	65	WASHBURN COUNTY			
				0.002375	\$3.01	MUNI	65008	TOWN OF BEAVER BROOK			
				0.00943870	\$11.98	REG	655474	SCH D OF SPOONER			
				0.00033170	\$0.42	VTAE	001700	NORTHWOOD TECHNICAL COLLEGE			
Parcel Total:				\$20.57							



State of Wisconsin / Department of Natural Resources

Tony Evers , Governor

Adam N Payne , Secretary

5/22/2023

Chapter 70.114 - Aids Payment Worksheet For Tax Year 2022(Payment Year 2023) - Payment Due January 31, 2023

6373 of 7056

LEGAL DESCRIPTION: T38 R12-W S35 PT OF NENW				PARCEL NO: 083173				CONTROL NO: 83173			
1.11	\$662.95	0.77537118	\$514.03								
				0	\$0.00	STAT	999999	STATE OF WISCONSIN			
				0.00406860	\$2.09	CNTY	65	WASHBURN COUNTY			
				0.002375	\$1.22	MUNI	65008	TOWN OF BEAVER BROOK			
				0.011960	\$6.15	REG	655306	SCH D OF SHELL LAKE			
				0.00033170	\$0.17	VTAE	001700	NORTHWOOD TECHNICAL COLLEGE			
				Parcel Total:	\$9.63						

LEGAL DESCRIPTION: T38 R12-W S26 PT OF SESW				PARCEL NO: 083174				CONTROL NO: 83174			
3.44	\$2,054.57	0.77537118	\$1,593.05								
				0	\$0.00	STAT	999999	STATE OF WISCONSIN			
				0.00406860	\$6.48	CNTY	65	WASHBURN COUNTY			
				0.002375	\$3.78	MUNI	65008	TOWN OF BEAVER BROOK			
				0.011960	\$19.05	REG	655306	SCH D OF SHELL LAKE			
				0.00033170	\$0.53	VTAE	001700	NORTHWOOD TECHNICAL COLLEGE			
				Parcel Total:	\$29.84						

LEGAL DESCRIPTION: T38 R12-W S26 PT OF NESW				PARCEL NO: 083175				CONTROL NO: 83175			
2.51	\$1,499.12	0.77537118	\$1,162.37								
				0	\$0.00	STAT	999999	STATE OF WISCONSIN			
				0.00406860	\$4.73	CNTY	65	WASHBURN COUNTY			
				0.002375	\$2.76	MUNI	65008	TOWN OF BEAVER BROOK			
				0.011960	\$13.90	REG	655306	SCH D OF SHELL LAKE			
				0.00033170	\$0.39	VTAE	001700	NORTHWOOD TECHNICAL COLLEGE			
				Parcel Total:	\$21.78						



State of Wisconsin / Department of Natural Resources

Tony Evers , Governor

Adam N Payne , Secretary

5/22/2023

Chapter 70.114 - Aids Payment Worksheet For Tax Year 2022(Payment Year 2023) - Payment Due January 31, 2023

6374 of 7056

LEGAL DESCRIPTION: T38 R12-W S26 PT OF NWSW				PARCEL NO: 083176				CONTROL NO: 83176			
1.34	\$800.33	0.77537118	\$620.56								
				0	\$0.00	STAT	999999	STATE OF WISCONSIN			
				0.00406860	\$2.52	CNTY	65	WASHBURN COUNTY			
				0.002375	\$1.47	MUNI	65008	TOWN OF BEAVER BROOK			
				0.011960	\$7.42	REG	655306	SCH D OF SHELL LAKE			
				0.00033170	\$0.21	VTAE	001700	NORTHWOOD TECHNICAL COLLEGE			
				Parcel Total:	\$11.62						

LEGAL DESCRIPTION: T38 R12-W S26 PT OF SWNW				PARCEL NO: 083177				CONTROL NO: 83177			
3.44	\$2,054.57	0.77537118	\$1,593.05								
				0	\$0.00	STAT	999999	STATE OF WISCONSIN			
				0.00406860	\$6.48	CNTY	65	WASHBURN COUNTY			
				0.002375	\$3.78	MUNI	65008	TOWN OF BEAVER BROOK			
				0.011960	\$19.05	REG	655306	SCH D OF SHELL LAKE			
				0.00033170	\$0.53	VTAE	001700	NORTHWOOD TECHNICAL COLLEGE			
				Parcel Total:	\$29.84						

LEGAL DESCRIPTION: T38 R12-W S26 PT OF NWNW				PARCEL NO: 083178				CONTROL NO: 83178			
1.81	\$1,081.03	0.77537118	\$838.20								
				0	\$0.00	STAT	999999	STATE OF WISCONSIN			
				0.00406860	\$3.41	CNTY	65	WASHBURN COUNTY			
				0.002375	\$1.99	MUNI	65008	TOWN OF BEAVER BROOK			
				0.011960	\$10.02	REG	655306	SCH D OF SHELL LAKE			
				0.00033170	\$0.28	VTAE	001700	NORTHWOOD TECHNICAL COLLEGE			
				Parcel Total:	\$15.70						



State of Wisconsin / Department of Natural Resources

Tony Evers , Governor

Adam N Payne , Secretary

5/22/2023

Chapter 70.114 - Aids Payment Worksheet For Tax Year 2022(Payment Year 2023) - Payment Due January 31, 2023

6375 of 7056

LEGAL DESCRIPTION: T38 R12-W S27 PT OF NENE				PARCEL NO: 083179				CONTROL NO: 83179			
3.91	\$2,335.29	0.77537118	\$1,810.71								
				0	\$0.00	STAT	999999	STATE OF WISCONSIN			
				0.00406860	\$7.37	CNTY	65	WASHBURN COUNTY			
				0.002375	\$4.30	MUNI	65008	TOWN OF BEAVER BROOK			
				0.011960	\$21.66	REG	655306	SCH D OF SHELL LAKE			
				0.00033170	\$0.60	VTAE	001700	NORTHWOOD TECHNICAL COLLEGE			
				Parcel Total:		\$33.93					

LEGAL DESCRIPTION: T38 R12-W S27 PT OF NWNE				PARCEL NO: 083180				CONTROL NO: 83180			
1.11	\$662.95	0.77537118	\$514.03								
				0	\$0.00	STAT	999999	STATE OF WISCONSIN			
				0.00406860	\$2.09	CNTY	65	WASHBURN COUNTY			
				0.002375	\$1.22	MUNI	65008	TOWN OF BEAVER BROOK			
				0.011960	\$6.15	REG	655306	SCH D OF SHELL LAKE			
				0.00033170	\$0.17	VTAE	001700	NORTHWOOD TECHNICAL COLLEGE			
				Parcel Total:		\$9.63					

LEGAL DESCRIPTION: T38 R12-W S22 PT OF SWSE				PARCEL NO: 083181				CONTROL NO: 83181			
4.14	\$2,472.65	0.77537118	\$1,917.22								
				0	\$0.00	STAT	999999	STATE OF WISCONSIN			
				0.00406860	\$7.80	CNTY	65	WASHBURN COUNTY			
				0.002375	\$4.55	MUNI	65008	TOWN OF BEAVER BROOK			
				0.011960	\$22.93	REG	655306	SCH D OF SHELL LAKE			
				0.00033170	\$0.64	VTAE	001700	NORTHWOOD TECHNICAL COLLEGE			
				Parcel Total:		\$35.92					



State of Wisconsin / Department of Natural Resources

Tony Evers , Governor

Adam N Payne , Secretary

5/22/2023

Chapter 70.114 - Aids Payment Worksheet For Tax Year 2022(Payment Year 2023) - Payment Due January 31, 2023

6376 of 7056

LEGAL DESCRIPTION: T38 R12-W S22 PT OF SESW				PARCEL NO: 083182				CONTROL NO: 83182	
0.76	\$453.92	0.77537118	\$351.96	0	\$0.00	STAT	999999	STATE OF WISCONSIN	
				0.00406860	\$1.43	CNTY	65	WASHBURN COUNTY	
				0.002375	\$0.84	MUNI	65008	TOWN OF BEAVER BROOK	
				0.011960	\$4.21	REG	655306	SCH D OF SHELL LAKE	
				0.00033170	\$0.12	VTAE	001700	NORTHWOOD TECHNICAL COLLEGE	
Parcel Total:				\$6.60					

LEGAL DESCRIPTION: T38 R12-W S22 PT OF NESW				PARCEL NO: 083183				CONTROL NO: 83183	
3.44	\$2,054.57	0.77537118	\$1,593.05	0	\$0.00	STAT	999999	STATE OF WISCONSIN	
				0.00406860	\$6.48	CNTY	65	WASHBURN COUNTY	
				0.002375	\$3.78	MUNI	65008	TOWN OF BEAVER BROOK	
				0.011960	\$19.05	REG	655306	SCH D OF SHELL LAKE	
				0.00033170	\$0.53	VTAE	001700	NORTHWOOD TECHNICAL COLLEGE	
Parcel Total:				\$29.84					

LEGAL DESCRIPTION: T38 R12-W S22 PT OF SENW				PARCEL NO: 083184				CONTROL NO: 83184	
3.41	\$2,036.65	0.77537118	\$1,579.16	0	\$0.00	STAT	999999	STATE OF WISCONSIN	
				0.00406860	\$6.42	CNTY	65	WASHBURN COUNTY	
				0.002375	\$3.75	MUNI	65008	TOWN OF BEAVER BROOK	
				0.011960	\$18.89	REG	655306	SCH D OF SHELL LAKE	
				0.00033170	\$0.52	VTAE	001700	NORTHWOOD TECHNICAL COLLEGE	
Parcel Total:				\$29.58					



State of Wisconsin / Department of Natural Resources

Tony Evers , Governor

Adam N Payne , Secretary

5/22/2023

Chapter 70.114 - Aids Payment Worksheet For Tax Year 2022(Payment Year 2023) - Payment Due January 31, 2023

6377 of 7056

LEGAL DESCRIPTION: T38 R12-W S22 PT OF SWNE				PARCEL NO: 083185			CONTROL NO: 83185		
0.46	\$274.75	0.77537118	\$213.03						
				0	\$0.00	STAT	999999	STATE OF WISCONSIN	
				0.00406860	\$0.87	CNTY	65	WASHBURN COUNTY	
				0.002375	\$0.51	MUNI	65008	TOWN OF BEAVER BROOK	
				0.011960	\$2.55	REG	655306	SCH D OF SHELL LAKE	
				0.00033170	\$0.07	VTAE	001700	NORTHWOOD TECHNICAL COLLEGE	
Parcel Total:					\$4.00				

LEGAL DESCRIPTION: T38 R12-W S22 PT OF NWNE				PARCEL NO: 083186			CONTROL NO: 83186		
0.91	\$543.50	0.77537118	\$421.42						
				0	\$0.00	STAT	999999	STATE OF WISCONSIN	
				0.00406860	\$1.71	CNTY	65	WASHBURN COUNTY	
				0.002375	\$1.00	MUNI	65008	TOWN OF BEAVER BROOK	
				0.011960	\$5.04	REG	655306	SCH D OF SHELL LAKE	
				0.00033170	\$0.14	VTAE	001700	NORTHWOOD TECHNICAL COLLEGE	
Parcel Total:					\$7.89				

LEGAL DESCRIPTION: T38 R12-W S22 PT OF NENW				PARCEL NO: 083187			CONTROL NO: 83187		
2.94	\$1,755.95	0.77537118	\$1,361.51						
				0	\$0.00	STAT	999999	STATE OF WISCONSIN	
				0.00406860	\$5.54	CNTY	65	WASHBURN COUNTY	
				0.002375	\$3.23	MUNI	65008	TOWN OF BEAVER BROOK	
				0.011960	\$16.28	REG	655306	SCH D OF SHELL LAKE	
				0.00033170	\$0.45	VTAE	001700	NORTHWOOD TECHNICAL COLLEGE	
Parcel Total:					\$25.50				



State of Wisconsin / Department of Natural Resources

Tony Evers , Governor

Adam N Payne , Secretary

5/22/2023

Chapter 70.114 - Aids Payment Worksheet For Tax Year 2022(Payment Year 2023) - Payment Due January 31, 2023

6378 of 7056

LEGAL DESCRIPTION: T38 R12-W S15 PT OF SESW				PARCEL NO: 083188	CONTROL NO: 83188			
4.55	\$2,717.54	0.77537118	\$2,107.10					
				0	\$0.00	STAT	999999	STATE OF WISCONSIN
				0.00406860	\$8.57	CNTY	65	WASHBURN COUNTY
				0.002375	\$5.00	MUNI	65008	TOWN OF BEAVER BROOK
				0.011960	\$25.20	REG	655306	SCH D OF SHELL LAKE
				0.00033170	\$0.70	VTAE	001700	NORTHWOOD TECHNICAL COLLEGE
Parcel Total:					\$39.47			

LEGAL DESCRIPTION: T38 R12-W S15 PT OF SWSW				PARCEL NO: 083189	CONTROL NO: 83189			
0.44	\$262.80	0.77537118	\$203.77					
				0	\$0.00	STAT	999999	STATE OF WISCONSIN
				0.00406860	\$0.83	CNTY	65	WASHBURN COUNTY
				0.002375	\$0.48	MUNI	65008	TOWN OF BEAVER BROOK
				0.011960	\$2.44	REG	655306	SCH D OF SHELL LAKE
				0.00033170	\$0.07	VTAE	001700	NORTHWOOD TECHNICAL COLLEGE
Parcel Total:					\$3.82			

LEGAL DESCRIPTION: T38 R12-W S15 PT OF NESW				PARCEL NO: 083190	CONTROL NO: 83190			
0.64	\$382.25	0.77537118	\$296.39					
				0	\$0.00	STAT	999999	STATE OF WISCONSIN
				0.00406860	\$1.21	CNTY	65	WASHBURN COUNTY
				0.002375	\$0.70	MUNI	65008	TOWN OF BEAVER BROOK
				0.011960	\$3.54	REG	655306	SCH D OF SHELL LAKE
				0.00033170	\$0.10	VTAE	001700	NORTHWOOD TECHNICAL COLLEGE
Parcel Total:					\$5.55			



State of Wisconsin / Department of Natural Resources

Tony Evers , Governor

Adam N Payne , Secretary

5/22/2023

Chapter 70.114 - Aids Payment Worksheet For Tax Year 2022(Payment Year 2023) - Payment Due January 31, 2023

6379 of 7056

LEGAL DESCRIPTION: T38 R12-W S15 PT OF NWSW				PARCEL NO: 083191				CONTROL NO: 83191			
3.44	\$2,054.57	0.77537118	\$1,593.05								
				0	\$0.00	STAT	999999	STATE OF WISCONSIN			
				0.00406860	\$6.48	CNTY	65	WASHBURN COUNTY			
				0.002375	\$3.78	MUNI	65008	TOWN OF BEAVER BROOK			
				0.011960	\$19.05	REG	655306	SCH D OF SHELL LAKE			
				0.00033170	\$0.53	VTAE	001700	NORTHWOOD TECHNICAL COLLEGE			
				Parcel Total:	\$29.84						

LEGAL DESCRIPTION: T38 R12-W S15 PT OF SWNW				PARCEL NO: 083192				CONTROL NO: 83192			
2.28	\$1,361.75	0.77537118	\$1,055.87								
				0	\$0.00	STAT	999999	STATE OF WISCONSIN			
				0.00406860	\$4.30	CNTY	65	WASHBURN COUNTY			
				0.002375	\$2.51	MUNI	65008	TOWN OF BEAVER BROOK			
				0.011960	\$12.63	REG	655306	SCH D OF SHELL LAKE			
				0.00033170	\$0.35	VTAE	001700	NORTHWOOD TECHNICAL COLLEGE			
				Parcel Total:	\$19.79						

LEGAL DESCRIPTION: T38 R12-W S16 PT OF SENE				PARCEL NO: 083193				CONTROL NO: 83193			
3.67	\$2,191.95	0.77537118	\$1,699.58								
				0	\$0.00	STAT	999999	STATE OF WISCONSIN			
				0.00406860	\$6.91	CNTY	65	WASHBURN COUNTY			
				0.002375	\$4.04	MUNI	65008	TOWN OF BEAVER BROOK			
				0.011960	\$20.33	REG	655306	SCH D OF SHELL LAKE			
				0.00033170	\$0.56	VTAE	001700	NORTHWOOD TECHNICAL COLLEGE			
				Parcel Total:	\$31.84						



State of Wisconsin / Department of Natural Resources

Tony Evers , Governor

Adam N Payne , Secretary

5/22/2023

Chapter 70.114 - Aids Payment Worksheet For Tax Year 2022(Payment Year 2023) - Payment Due January 31, 2023

6380 of 7056

LEGAL DESCRIPTION: T38 R12-W S16 PT OF SWNE	PARCEL NO: 083194	CONTROL NO: 83194
---	-------------------	-------------------

1.58	\$943.67	0.77537118	\$731.70	
------	----------	------------	----------	--

0	\$0.00	STAT	999999	STATE OF WISCONSIN
0.00406860	\$2.98	CNTY	65	WASHBURN COUNTY
0.002375	\$1.74	MUNI	65008	TOWN OF BEAVER BROOK
0.011960	\$8.75	REG	655306	SCH D OF SHELL LAKE
0.00033170	\$0.24	VTAE	001700	NORTHWOOD TECHNICAL COLLEGE

Parcel Total:	\$13.71
---------------	---------

LEGAL DESCRIPTION: T38 R12-W S16 PT OF NWNE	PARCEL NO: 083195	CONTROL NO: 83195
---	-------------------	-------------------

2.27	\$1,355.78	0.77537118	\$1,051.23	
------	------------	------------	------------	--

0	\$0.00	STAT	999999	STATE OF WISCONSIN
0.00406860	\$4.28	CNTY	65	WASHBURN COUNTY
0.002375	\$2.50	MUNI	65008	TOWN OF BEAVER BROOK
0.011960	\$12.57	REG	655306	SCH D OF SHELL LAKE
0.00033170	\$0.35	VTAE	001700	NORTHWOOD TECHNICAL COLLEGE

Parcel Total:	\$19.70
---------------	---------

LEGAL DESCRIPTION: T38 R12-W S16 PT OF NENW	PARCEL NO: 083196	CONTROL NO: 83196
---	-------------------	-------------------

3.67	\$2,191.95	0.77537118	\$1,699.58	
------	------------	------------	------------	--

0	\$0.00	STAT	999999	STATE OF WISCONSIN
0.00406860	\$6.91	CNTY	65	WASHBURN COUNTY
0.002375	\$4.04	MUNI	65008	TOWN OF BEAVER BROOK
0.011960	\$20.33	REG	655306	SCH D OF SHELL LAKE
0.00033170	\$0.56	VTAE	001700	NORTHWOOD TECHNICAL COLLEGE

Parcel Total:	\$31.84
---------------	---------



State of Wisconsin / Department of Natural Resources

Tony Evers , Governor

Adam N Payne , Secretary

5/22/2023

Chapter 70.114 - Aids Payment Worksheet For Tax Year 2022(Payment Year 2023) - Payment Due January 31, 2023

6381 of 7056

LEGAL DESCRIPTION: T38 R12-W S16 PT OF NWNW				PARCEL NO: 083197				CONTROL NO: 83197			
2.9	\$1,732.06	0.77537118	\$1,342.99								
				0	\$0.00	STAT	999999	STATE OF WISCONSIN			
				0.00406860	\$5.46	CNTY	65	WASHBURN COUNTY			
				0.002375	\$3.19	MUNI	65008	TOWN OF BEAVER BROOK			
				0.011960	\$16.06	REG	655306	SCH D OF SHELL LAKE			
				0.00033170	\$0.45	VTAE	001700	NORTHWOOD TECHNICAL COLLEGE			
				Parcel Total:	\$25.16						

LEGAL DESCRIPTION: T38 R12-W S09 PT OF SWSW				PARCEL NO: 083198				CONTROL NO: 83198			
3.67	\$2,191.95	0.77537118	\$1,699.58								
				0	\$0.00	STAT	999999	STATE OF WISCONSIN			
				0.00406860	\$6.91	CNTY	65	WASHBURN COUNTY			
				0.002375	\$4.04	MUNI	65008	TOWN OF BEAVER BROOK			
				0.00943870	\$16.04	REG	655474	SCH D OF SPOONER			
				0.00033170	\$0.56	VTAE	001700	NORTHWOOD TECHNICAL COLLEGE			
				Parcel Total:	\$27.55						

LEGAL DESCRIPTION: T38 R12-W S09 PT OF NWSW				PARCEL NO: 083199				CONTROL NO: 83199			
0.64	\$382.25	0.77537118	\$296.39								
				0	\$0.00	STAT	999999	STATE OF WISCONSIN			
				0.00406860	\$1.21	CNTY	65	WASHBURN COUNTY			
				0.002375	\$0.70	MUNI	65008	TOWN OF BEAVER BROOK			
				0.00943870	\$2.80	REG	655474	SCH D OF SPOONER			
				0.00033170	\$0.10	VTAE	001700	NORTHWOOD TECHNICAL COLLEGE			
				Parcel Total:	\$4.81						



State of Wisconsin / Department of Natural Resources

Tony Evers , Governor

Adam N Payne , Secretary

5/22/2023

Chapter 70.114 - Aids Payment Worksheet For Tax Year 2022(Payment Year 2023) - Payment Due January 31, 2023

6382 of 7056

LEGAL DESCRIPTION: T38 R12-W S08 PT OF NESE				PARCEL NO: 083200				CONTROL NO: 83200			
3.44	\$2,054.57	0.77537118	\$1,593.05								
				0	\$0.00	STAT	999999	STATE OF WISCONSIN			
				0.00406860	\$6.48	CNTY	65	WASHBURN COUNTY			
				0.002375	\$3.78	MUNI	65008	TOWN OF BEAVER BROOK			
				0.00943870	\$15.04	REG	655474	SCH D OF SPOONER			
				0.00033170	\$0.53	VTAE	001700	NORTHWOOD TECHNICAL COLLEGE			
Parcel Total:					\$25.83						

LEGAL DESCRIPTION: T38 R12-W S08 PT OF SENE				PARCEL NO: 083201				CONTROL NO: 83201			
3.44	\$2,054.57	0.77537118	\$1,593.05								
				0	\$0.00	STAT	999999	STATE OF WISCONSIN			
				0.00406860	\$6.48	CNTY	65	WASHBURN COUNTY			
				0.002375	\$3.78	MUNI	65008	TOWN OF BEAVER BROOK			
				0.00943870	\$15.04	REG	655474	SCH D OF SPOONER			
				0.00033170	\$0.53	VTAE	001700	NORTHWOOD TECHNICAL COLLEGE			
Parcel Total:					\$25.83						

LEGAL DESCRIPTION: T38 R12-W S08 PT OF SWNE				PARCEL NO: 083202				CONTROL NO: 83202			
1.11	\$662.95	0.77537118	\$514.03								
				0	\$0.00	STAT	999999	STATE OF WISCONSIN			
				0.00406860	\$2.09	CNTY	65	WASHBURN COUNTY			
				0.002375	\$1.22	MUNI	65008	TOWN OF BEAVER BROOK			
				0.00943870	\$4.85	REG	655474	SCH D OF SPOONER			
				0.00033170	\$0.17	VTAE	001700	NORTHWOOD TECHNICAL COLLEGE			
Parcel Total:					\$8.33						



State of Wisconsin / Department of Natural Resources

Tony Evers , Governor

Adam N Payne , Secretary

5/22/2023

Chapter 70.114 - Aids Payment Worksheet For Tax Year 2022(Payment Year 2023) - Payment Due January 31, 2023

6383 of 7056

LEGAL DESCRIPTION: T38 R12-W S08 PT OF NWNE	PARCEL NO: 083203	CONTROL NO: 83203
---	-------------------	-------------------

3.91	\$2,335.29	0.77537118	\$1,810.71	
------	------------	------------	------------	--

0	\$0.00	STAT	999999	STATE OF WISCONSIN
0.00406860	\$7.37	CNTY	65	WASHBURN COUNTY
0.002375	\$4.30	MUNI	65008	TOWN OF BEAVER BROOK
0.00943870	\$17.09	REG	655474	SCH D OF SPOONER
0.00033170	\$0.60	VTAE	001700	NORTHWOOD TECHNICAL COLLEGE

Parcel Total:	\$29.36
---------------	---------

LEGAL DESCRIPTION: T38 R12-W S08 PT OF NENW	PARCEL NO: 083204	CONTROL NO: 83204
---	-------------------	-------------------

1.16	\$692.81	0.77537118	\$537.19	
------	----------	------------	----------	--

0	\$0.00	STAT	999999	STATE OF WISCONSIN
0.00406860	\$2.19	CNTY	65	WASHBURN COUNTY
0.002375	\$1.28	MUNI	65008	TOWN OF BEAVER BROOK
0.00943870	\$5.07	REG	655474	SCH D OF SPOONER
0.00033170	\$0.18	VTAE	001700	NORTHWOOD TECHNICAL COLLEGE

Parcel Total:	\$8.72
---------------	--------

LEGAL DESCRIPTION: T38 R12-W S05 PT OF SESW	PARCEL NO: 083205	CONTROL NO: 83205
---	-------------------	-------------------

3.91	\$2,335.29	0.77537118	\$1,810.71	
------	------------	------------	------------	--

0	\$0.00	STAT	999999	STATE OF WISCONSIN
0.00406860	\$7.37	CNTY	65	WASHBURN COUNTY
0.002375	\$4.30	MUNI	65008	TOWN OF BEAVER BROOK
0.00943870	\$17.09	REG	655474	SCH D OF SPOONER
0.00033170	\$0.60	VTAE	001700	NORTHWOOD TECHNICAL COLLEGE

Parcel Total:	\$29.36
---------------	---------



State of Wisconsin / Department of Natural Resources

Tony Evers , Governor

Adam N Payne , Secretary

5/22/2023

Chapter 70.114 - Aids Payment Worksheet For Tax Year 2022(Payment Year 2023) - Payment Due January 31, 2023

6384 of 7056

LEGAL DESCRIPTION: T38 R12-W S05 PT OF SWSW	PARCEL NO: 083206	CONTROL NO: 83206
---	-------------------	-------------------

1.34 \$800.33 0.77537118 \$620.56

0	\$0.00	STAT	999999	STATE OF WISCONSIN
0.00406860	\$2.52	CNTY	65	WASHBURN COUNTY
0.002375	\$1.47	MUNI	65008	TOWN OF BEAVER BROOK
0.00943870	\$5.86	REG	655474	SCH D OF SPOONER
0.00033170	\$0.21	VTAE	001700	NORTHWOOD TECHNICAL COLLEGE

Parcel Total: \$10.06

LEGAL DESCRIPTION: T38 R12-W S05 PT OF NWSW	PARCEL NO: 083207	CONTROL NO: 83207
---	-------------------	-------------------

4.39 \$2,621.98 0.77537118 \$2,033.01

0	\$0.00	STAT	999999	STATE OF WISCONSIN
0.00406860	\$8.27	CNTY	65	WASHBURN COUNTY
0.002375	\$4.83	MUNI	65008	TOWN OF BEAVER BROOK
0.00943870	\$19.19	REG	655474	SCH D OF SPOONER
0.00033170	\$0.67	VTAE	001700	NORTHWOOD TECHNICAL COLLEGE

Parcel Total: \$32.96

LEGAL DESCRIPTION: T38 R12-W S06 PT OF NESE	PARCEL NO: 083208	CONTROL NO: 83208
---	-------------------	-------------------

0.64 \$382.25 0.77537118 \$296.39

0	\$0.00	STAT	999999	STATE OF WISCONSIN
0.00406860	\$1.21	CNTY	65	WASHBURN COUNTY
0.002375	\$0.70	MUNI	65008	TOWN OF BEAVER BROOK
0.00943870	\$2.80	REG	655474	SCH D OF SPOONER
0.00033170	\$0.10	VTAE	001700	NORTHWOOD TECHNICAL COLLEGE

Parcel Total: \$4.81



State of Wisconsin / Department of Natural Resources

Tony Evers , Governor

Adam N Payne , Secretary

5/22/2023

Chapter 70.114 - Aids Payment Worksheet For Tax Year 2022(Payment Year 2023) - Payment Due January 31, 2023

6385 of 7056

LEGAL DESCRIPTION: T38 R12-W S06 PT GV LT 3	PARCEL NO: 083209	CONTROL NO: 83209
---	-------------------	-------------------

2.39 \$1,427.45 0.77537118 \$1,106.80

0	\$0.00	STAT	999999	STATE OF WISCONSIN
0.00406860	\$4.50	CNTY	65	WASHBURN COUNTY
0.002375	\$2.63	MUNI	65008	TOWN OF BEAVER BROOK
0.00943870	\$10.45	REG	655474	SCH D OF SPOONER
0.00033170	\$0.37	VTAE	001700	NORTHWOOD TECHNICAL COLLEGE

Parcel Total: \$17.95

LEGAL DESCRIPTION: T38 R12-W S06 PT GV LT 2	PARCEL NO: 083210	CONTROL NO: 83210
---	-------------------	-------------------

2.86 \$1,708.17 0.77537118 \$1,324.47

0	\$0.00	STAT	999999	STATE OF WISCONSIN
0.00406860	\$5.39	CNTY	65	WASHBURN COUNTY
0.002375	\$3.15	MUNI	65008	TOWN OF BEAVER BROOK
0.00943870	\$12.50	REG	655474	SCH D OF SPOONER
0.00033170	\$0.44	VTAE	001700	NORTHWOOD TECHNICAL COLLEGE

Parcel Total: \$21.48

LEGAL DESCRIPTION: T38 R12-W S06 PT GV LT 1	PARCEL NO: 083211	CONTROL NO: 83211
---	-------------------	-------------------

3.44 \$2,054.57 0.77537118 \$1,593.05

0	\$0.00	STAT	999999	STATE OF WISCONSIN
0.00406860	\$6.48	CNTY	65	WASHBURN COUNTY
0.002375	\$3.78	MUNI	65008	TOWN OF BEAVER BROOK
0.00943870	\$15.04	REG	655474	SCH D OF SPOONER
0.00033170	\$0.53	VTAE	001700	NORTHWOOD TECHNICAL COLLEGE

Parcel Total: \$25.83



State of Wisconsin / Department of Natural Resources

Tony Evers , Governor

Adam N Payne , Secretary

5/22/2023

Chapter 70.114 - Aids Payment Worksheet For Tax Year 2022(Payment Year 2023) - Payment Due January 31, 2023

6386 of 7056

File Number Total: \$895.82

FILE NO: W 1509 *

DATE OF PURCHASE: 01/27/2004

GRANTOR: BADGER CRANBERRY COMPANY

LEGAL DESCRIPTION: T38 R12-W S15 PT OF NESW

PARCEL NO: 65-008-2-38-12-15-3-1-0010

CONTROL NO: 91362

18 \$61,373.02 0.77537118 \$47,586.87

0 \$0.00 STAT 999999 STATE OF WISCONSIN

0.00406860 \$193.61 CNTY 65 WASHBURN COUNTY

0.002375 \$113.02 MUNI 65008 TOWN OF BEAVER BROOK

0.011960 \$569.14 REG 655306 SCH D OF SHELL LAKE

0.00033170 \$15.79 VTAE 001700 NORTHWOOD TECHNICAL COLLEGE

Parcel Total: \$891.56

LEGAL DESCRIPTION: T38 R12-W S15 PT OF NWSW

PARCEL NO: 65-008-2-38-12-15-3-2-0010

CONTROL NO: 91364

5 \$16,288.42 0.77537118 \$12,629.57

0 \$0.00 STAT 999999 STATE OF WISCONSIN

0.00406860 \$51.38 CNTY 65 WASHBURN COUNTY

0.002375 \$30.00 MUNI 65008 TOWN OF BEAVER BROOK

0.011960 \$151.05 REG 655306 SCH D OF SHELL LAKE

0.00033170 \$4.19 VTAE 001700 NORTHWOOD TECHNICAL COLLEGE

Parcel Total: \$236.62



State of Wisconsin / Department of Natural Resources

Tony Evers , Governor

Adam N Payne , Secretary

5/22/2023

Chapter 70.114 - Aids Payment Worksheet For Tax Year 2022(Payment Year 2023) - Payment Due January 31, 2023

6387 of 7056

LEGAL DESCRIPTION: T38 R12-W S15 PT OF SESW PARCEL NO: 65-008-2-38-12-15-3-4-0010 CONTROL NO: 91365

17 \$98,700.84 0.77537118 \$76,529.79

0	\$0.00	STAT	999999	STATE OF WISCONSIN
0.00406860	\$311.37	CNTY	65	WASHBURN COUNTY
0.002375	\$181.76	MUNI	65008	TOWN OF BEAVER BROOK
0.011960	\$915.30	REG	655306	SCH D OF SHELL LAKE
0.00033170	\$25.39	VTAE	001700	NORTHWOOD TECHNICAL COLLEGE

Parcel Total: \$1,433.82

LEGAL DESCRIPTION: T38 R12-W S15 NWSE PARCEL NO: 65-008-2-38-12-15-4-2-0010 CONTROL NO: 91366

40 \$141,167.08 0.77537118 \$109,456.88

0	\$0.00	STAT	999999	STATE OF WISCONSIN
0.00406860	\$445.33	CNTY	65	WASHBURN COUNTY
0.002375	\$259.96	MUNI	65008	TOWN OF BEAVER BROOK
0.011960	\$1,309.10	REG	655306	SCH D OF SHELL LAKE
0.00033170	\$36.31	VTAE	001700	NORTHWOOD TECHNICAL COLLEGE

Parcel Total: \$2,050.70

LEGAL DESCRIPTION: T38 R12-W S15 SWSE PARCEL NO: 65-008-2-38-12-15-4-3-0010 CONTROL NO: 91367

40 \$88,810.28 0.77537118 \$68,860.93

0	\$0.00	STAT	999999	STATE OF WISCONSIN
0.00406860	\$280.17	CNTY	65	WASHBURN COUNTY
0.002375	\$163.54	MUNI	65008	TOWN OF BEAVER BROOK
0.011960	\$823.58	REG	655306	SCH D OF SHELL LAKE
0.00033170	\$22.84	VTAE	001700	NORTHWOOD TECHNICAL COLLEGE

Parcel Total: \$1,290.13



State of Wisconsin / Department of Natural Resources

Tony Evers , Governor

Adam N Payne , Secretary

5/22/2023

Chapter 70.114 - Aids Payment Worksheet For Tax Year 2022(Payment Year 2023) - Payment Due January 31, 2023

6388 of 7056

LEGAL DESCRIPTION: T38 R12-W S22 PT OF NENE	PARCEL NO: 65-008-2-38-12-22-1-1-0030	CONTROL NO: 91368
---	---------------------------------------	-------------------

15.3	\$75,237.37	0.77537118	\$58,336.89
------	-------------	------------	-------------

0	\$0.00	STAT	999999	STATE OF WISCONSIN
0.00406860	\$237.35	CNTY	65	WASHBURN COUNTY
0.002375	\$138.55	MUNI	65008	TOWN OF BEAVER BROOK
0.011960	\$697.71	REG	655306	SCH D OF SHELL LAKE
0.00033170	\$19.35	VTAE	001700	NORTHWOOD TECHNICAL COLLEGE

Parcel Total:	\$1,092.96
---------------	------------

LEGAL DESCRIPTION: T38 R12-W S22 PT OF SWNE	PARCEL NO: 35-008-2-38-12-22-1-3-0010	CONTROL NO: 91369
---	---------------------------------------	-------------------

39.75	\$56,233.44	0.77537118	\$43,601.79
-------	-------------	------------	-------------

0	\$0.00	STAT	999999	STATE OF WISCONSIN
0.00406860	\$177.40	CNTY	65	WASHBURN COUNTY
0.002375	\$103.55	MUNI	65008	TOWN OF BEAVER BROOK
0.011960	\$521.48	REG	655306	SCH D OF SHELL LAKE
0.00033170	\$14.46	VTAE	001700	NORTHWOOD TECHNICAL COLLEGE

Parcel Total:	\$816.89
---------------	----------

LEGAL DESCRIPTION: T38 R12-W S22 PT OF NENW	PARCEL NO: 65-008-2-38-12-22-2-1-0010	CONTROL NO: 91370
---	---------------------------------------	-------------------

2	\$9,695.10	0.77537118	\$7,517.30
---	------------	------------	------------

0	\$0.00	STAT	999999	STATE OF WISCONSIN
0.00406860	\$30.58	CNTY	65	WASHBURN COUNTY
0.002375	\$17.85	MUNI	65008	TOWN OF BEAVER BROOK
0.011960	\$89.91	REG	655306	SCH D OF SHELL LAKE
0.00033170	\$2.49	VTAE	001700	NORTHWOOD TECHNICAL COLLEGE

Parcel Total:	\$140.83
---------------	----------



State of Wisconsin / Department of Natural Resources

Tony Evers , Governor

Adam N Payne , Secretary

5/22/2023

Chapter 70.114 - Aids Payment Worksheet For Tax Year 2022(Payment Year 2023) - Payment Due January 31, 2023

6389 of 7056

LEGAL DESCRIPTION: T38 R12-W S22 PT OF SENW PARCEL NO: 65-008-2-38-12-22-2-4-0020 CONTROL NO: 91371

3.9 \$16,675.85 0.77537118 \$12,929.97

0	\$0.00	STAT	999999	STATE OF WISCONSIN
0.00406860	\$52.61	CNTY	65	WASHBURN COUNTY
0.002375	\$30.71	MUNI	65008	TOWN OF BEAVER BROOK
0.011960	\$154.64	REG	655306	SCH D OF SHELL LAKE
0.00033170	\$4.29	VTAE	001700	NORTHWOOD TECHNICAL COLLEGE

Parcel Total: \$242.25

LEGAL DESCRIPTION: T38 R12-W S22 PT OF NWNE PARCEL NO: 65-008-2-38-12-22-1-2-0010 CONTROL NO: 91372

39 \$78,339.15 0.77537118 \$60,741.92

0	\$0.00	STAT	999999	STATE OF WISCONSIN
0.00406860	\$247.13	CNTY	65	WASHBURN COUNTY
0.002375	\$144.26	MUNI	65008	TOWN OF BEAVER BROOK
0.011960	\$726.47	REG	655306	SCH D OF SHELL LAKE
0.00033170	\$20.15	VTAE	001700	NORTHWOOD TECHNICAL COLLEGE

Parcel Total: \$1,138.01

LEGAL DESCRIPTION: T38 R12-W S22 SENE PARCEL NO: 65-008-2-38-12-22-1-4-0010 CONTROL NO: 92939

40 \$118,292.36 0.77537118 \$91,720.49

0	\$0.00	STAT	999999	STATE OF WISCONSIN
0.00406860	\$373.17	CNTY	65	WASHBURN COUNTY
0.002375	\$217.84	MUNI	65008	TOWN OF BEAVER BROOK
0.011960	\$1,096.98	REG	655306	SCH D OF SHELL LAKE
0.00033170	\$30.42	VTAE	001700	NORTHWOOD TECHNICAL COLLEGE

Parcel Total: \$1,718.41



State of Wisconsin / Department of Natural Resources

Tony Evers , Governor

Adam N Payne , Secretary

5/22/2023

Chapter 70.114 - Aids Payment Worksheet For Tax Year 2022(Payment Year 2023) - Payment Due January 31, 2023

6390 of 7056

File Number Total: \$11,052.18

FILE NO: W 1509 A

DATE OF PURCHASE: 12/30/2003

GRANTOR: BADGER CRANBERRY COMPANY

LEGAL DESCRIPTION: T38 R12-W S15 NESE

PARCEL NO: 65-008-2-38-12-15-4-1-0010

CONTROL NO: 91374

40 \$120,394.65 0.77537118 \$93,350.54

0 \$0.00 STAT 999999 STATE OF WISCONSIN

0.00406860 \$379.80 CNTY 65 WASHBURN COUNTY

0.002375 \$221.71 MUNI 65008 TOWN OF BEAVER BROOK

0.011960 \$1,116.47 REG 655306 SCH D OF SHELL LAKE

0.00033170 \$30.97 VTAE 001700 NORTHWOOD TECHNICAL COLLEGE

Parcel Total: \$1,748.95

LEGAL DESCRIPTION: T38 R12-W S15 PT OF SESE

PARCEL NO: 65-008-2-38-12-15-4-4-0010

CONTROL NO: 91375

36.11 \$108,686.28 0.77537118 \$84,272.21

0 \$0.00 STAT 999999 STATE OF WISCONSIN

0.00406860 \$342.87 CNTY 65 WASHBURN COUNTY

0.002375 \$200.15 MUNI 65008 TOWN OF BEAVER BROOK

0.011960 \$1,007.89 REG 655306 SCH D OF SHELL LAKE

0.00033170 \$27.95 VTAE 001700 NORTHWOOD TECHNICAL COLLEGE

Parcel Total: \$1,578.86



State of Wisconsin / Department of Natural Resources

Tony Evers , Governor

Adam N Payne , Secretary

5/22/2023

Chapter 70.114 - Aids Payment Worksheet For Tax Year 2022(Payment Year 2023) - Payment Due January 31, 2023

6391 of 7056

LEGAL DESCRIPTION: T38 R12-W S22 PT OF NESW PARCEL NO: 65-008-2-38-12-22-3-1-0010 CONTROL NO: 91377

5.9 \$17,758.22 0.77537118 \$13,769.21

0	\$0.00	STAT	999999	STATE OF WISCONSIN
0.00406860	\$56.02	CNTY	65	WASHBURN COUNTY
0.002375	\$32.70	MUNI	65008	TOWN OF BEAVER BROOK
0.011960	\$164.68	REG	655306	SCH D OF SHELL LAKE
0.00033170	\$4.57	VTAE	001700	NORTHWOOD TECHNICAL COLLEGE

Parcel Total: \$257.97

LEGAL DESCRIPTION: T38 R12-W S22 PT OF NESE PARCEL NO: 65-008-2-38-12-22-4-1-0010 CONTROL NO: 91378

34.99 \$105,315.22 0.77537118 \$81,658.39

0	\$0.00	STAT	999999	STATE OF WISCONSIN
0.00406860	\$332.23	CNTY	65	WASHBURN COUNTY
0.002375	\$193.94	MUNI	65008	TOWN OF BEAVER BROOK
0.011960	\$976.63	REG	655306	SCH D OF SHELL LAKE
0.00033170	\$27.09	VTAE	001700	NORTHWOOD TECHNICAL COLLEGE

Parcel Total: \$1,529.89

LEGAL DESCRIPTION: T38 R12-W S22 NWSE PARCEL NO: 65-008-2-38-12-22-4-2-0010 CONTROL NO: 91379

40 \$120,394.65 0.77537118 \$93,350.54

0	\$0.00	STAT	999999	STATE OF WISCONSIN
0.00406860	\$379.80	CNTY	65	WASHBURN COUNTY
0.002375	\$221.71	MUNI	65008	TOWN OF BEAVER BROOK
0.011960	\$1,116.47	REG	655306	SCH D OF SHELL LAKE
0.00033170	\$30.97	VTAE	001700	NORTHWOOD TECHNICAL COLLEGE

Parcel Total: \$1,748.95



State of Wisconsin / Department of Natural Resources

Tony Evers , Governor

Adam N Payne , Secretary

5/22/2023

Chapter 70.114 - Aids Payment Worksheet For Tax Year 2022(Payment Year 2023) - Payment Due January 31, 2023

6392 of 7056

LEGAL DESCRIPTION: T38 R12-W S22 PT OF SWSE				PARCEL NO: 65-008-2-38-12-22-4-3-0010				CONTROL NO: 91380	
25.5	\$76,751.59	0.77537118	\$59,510.97						
				0	\$0.00	STAT	999999	STATE OF WISCONSIN	
				0.00406860	\$242.13	CNTY	65	WASHBURN COUNTY	
				0.002375	\$141.34	MUNI	65008	TOWN OF BEAVER BROOK	
				0.011960	\$711.75	REG	655306	SCH D OF SHELL LAKE	
				0.00033170	\$19.74	VTAE	001700	NORTHWOOD TECHNICAL COLLEGE	
Parcel Total:				\$1,114.96					

LEGAL DESCRIPTION: T38 R12-W S22 PT OF SESE				PARCEL NO: 65-008-2-38-12-22-4-4-0010				CONTROL NO: 91381	
29.99	\$90,265.89	0.77537118	\$69,989.57						
				0	\$0.00	STAT	999999	STATE OF WISCONSIN	
				0.00406860	\$284.76	CNTY	65	WASHBURN COUNTY	
				0.002375	\$166.22	MUNI	65008	TOWN OF BEAVER BROOK	
				0.011960	\$837.07	REG	655306	SCH D OF SHELL LAKE	
				0.00033170	\$23.22	VTAE	001700	NORTHWOOD TECHNICAL COLLEGE	
Parcel Total:				\$1,311.27					

LEGAL DESCRIPTION: T38 R12-W S26 PT OF NENW				PARCEL NO: 65-008-2-38-12-26-2-1-0030				CONTROL NO: 91382	
17.67	\$53,184.33	0.77537118	\$41,237.60						
				0	\$0.00	STAT	999999	STATE OF WISCONSIN	
				0.00406860	\$167.78	CNTY	65	WASHBURN COUNTY	
				0.002375	\$97.94	MUNI	65008	TOWN OF BEAVER BROOK	
				0.011960	\$493.20	REG	655306	SCH D OF SHELL LAKE	
				0.00033170	\$13.68	VTAE	001700	NORTHWOOD TECHNICAL COLLEGE	
Parcel Total:				\$772.60					



State of Wisconsin / Department of Natural Resources

Tony Evers , Governor

Adam N Payne , Secretary

5/22/2023

Chapter 70.114 - Aids Payment Worksheet For Tax Year 2022(Payment Year 2023) - Payment Due January 31, 2023

6393 of 7056

LEGAL DESCRIPTION: T38 R12-W S26 PT OF NWNW PARCEL NO: 65-008-2-38-12-26-2-2-0020 CONTROL NO: 91383

16.11 \$48,488.95 0.77537118 \$37,596.93

0	\$0.00	STAT	999999	STATE OF WISCONSIN
0.00406860	\$152.97	CNTY	65	WASHBURN COUNTY
0.002375	\$89.29	MUNI	65008	TOWN OF BEAVER BROOK
0.011960	\$449.66	REG	655306	SCH D OF SHELL LAKE
0.00033170	\$12.47	VTAE	001700	NORTHWOOD TECHNICAL COLLEGE

Parcel Total: \$704.39

LEGAL DESCRIPTION: T38 R12-W S26 PT OF SENW PARCEL NO: 65-008-2-38-12-26-2-4-0010 CONTROL NO: 91384

11.61 \$34,944.55 0.77537118 \$27,094.99

0	\$0.00	STAT	999999	STATE OF WISCONSIN
0.00406860	\$110.24	CNTY	65	WASHBURN COUNTY
0.002375	\$64.35	MUNI	65008	TOWN OF BEAVER BROOK
0.011960	\$324.06	REG	655306	SCH D OF SHELL LAKE
0.00033170	\$8.99	VTAE	001700	NORTHWOOD TECHNICAL COLLEGE

Parcel Total: \$507.64

LEGAL DESCRIPTION: T38 R12-W S27 PT OF NENE PARCEL NO: 65-008-2-38-12-27-1-1-0010 CONTROL NO: 91385

3 \$9,029.60 0.77537118 \$7,001.29

0	\$0.00	STAT	999999	STATE OF WISCONSIN
0.00406860	\$28.49	CNTY	65	WASHBURN COUNTY
0.002375	\$16.63	MUNI	65008	TOWN OF BEAVER BROOK
0.011960	\$83.74	REG	655306	SCH D OF SHELL LAKE
0.00033170	\$2.32	VTAE	001700	NORTHWOOD TECHNICAL COLLEGE

Parcel Total: \$131.18



State of Wisconsin / Department of Natural Resources

Tony Evers , Governor

Adam N Payne , Secretary

5/22/2023

Chapter 70.114 - Aids Payment Worksheet For Tax Year 2022(Payment Year 2023) - Payment Due January 31, 2023

6394 of 7056

File Number Total: \$11,406.66

FILE NO: W 1648 * DATE OF PURCHASE: 03/31/2006 GRANTOR: FUTUREWOOD CORPORATION

LEGAL DESCRIPTION: T38 R12-W S15 N1/2 OF SWNE PARCEL NO: 65-008-2-38-12-15-1-3-0010 CONTROL NO: 95120

20 \$44,751.34 0.77537118 \$34,698.90

0 \$0.00 STAT 999999 STATE OF WISCONSIN

0.00406860 \$141.18 CNTY 65 WASHBURN COUNTY

0.002375 \$82.41 MUNI 65008 TOWN OF BEAVER BROOK

0.011960 \$415.00 REG 655306 SCH D OF SHELL LAKE

0.00033170 \$11.51 VTAE 001700 NORTHWOOD TECHNICAL COLLEGE

Parcel Total: \$650.10

LEGAL DESCRIPTION: T38 R12-W S15 S1/2 OF NWNE PARCEL NO: 65-008-2-38-12-15-1-2-0020 CONTROL NO: 95121

21.69 \$48,248.28 0.77537118 \$37,410.33

0 \$0.00 STAT 999999 STATE OF WISCONSIN

0.00406860 \$152.21 CNTY 65 WASHBURN COUNTY

0.002375 \$88.85 MUNI 65008 TOWN OF BEAVER BROOK

0.011960 \$447.43 REG 655306 SCH D OF SHELL LAKE

0.00033170 \$12.41 VTAE 001700 NORTHWOOD TECHNICAL COLLEGE

Parcel Total: \$700.90



State of Wisconsin / Department of Natural Resources

Tony Evers , Governor

Adam N Payne , Secretary

5/22/2023

Chapter 70.114 - Aids Payment Worksheet For Tax Year 2022(Payment Year 2023) - Payment Due January 31, 2023

6395 of 7056

LEGAL DESCRIPTION: T38 R12-W S15 S1/2 OF NENE	PARCEL NO: 65-008-2-38-12-15-2-0020	CONTROL NO: 95122
---	-------------------------------------	-------------------

2	\$4,771.86	0.77537118	\$3,699.96
---	------------	------------	------------

0	\$0.00	STAT	999999	STATE OF WISCONSIN
0.00406860	\$15.05	CNTY	65	WASHBURN COUNTY
0.002375	\$8.79	MUNI	65008	TOWN OF BEAVER BROOK
0.011960	\$44.25	REG	655306	SCH D OF SHELL LAKE
0.00033170	\$1.23	VTAE	001700	NORTHWOOD TECHNICAL COLLEGE

Parcel Total:	\$69.32
---------------	---------

LEGAL DESCRIPTION: T38 R12-W S15 N1/2 OF SENE	PARCEL NO: 65-008-2-38-12-15-1-4-0010	CONTROL NO: 95123
---	---------------------------------------	-------------------

18.78	\$42,027.24	0.77537118	\$32,586.71
-------	-------------	------------	-------------

0	\$0.00	STAT	999999	STATE OF WISCONSIN
0.00406860	\$132.58	CNTY	65	WASHBURN COUNTY
0.002375	\$77.39	MUNI	65008	TOWN OF BEAVER BROOK
0.011960	\$389.74	REG	655306	SCH D OF SHELL LAKE
0.00033170	\$10.81	VTAE	001700	NORTHWOOD TECHNICAL COLLEGE

Parcel Total:	\$610.52
---------------	----------

File Number Total:	\$2,030.84
--------------------	------------



State of Wisconsin / Department of Natural Resources

Tony Evers , Governor

Adam N Payne , Secretary

5/22/2023

Chapter 70.114 - Aids Payment Worksheet For Tax Year 2022(Payment Year 2023) - Payment Due January 31, 2023

6396 of 7056

FILE NO: W 1734 *	DATE OF PURCHASE: 10/16/2008	GRANTOR: National Audubon Society
LEGAL DESCRIPTION: T38 R12-W S04 CSM 987, Doc 181337	PARCEL NO: 65-008-2-38-12-04-2-3-0020, 650082381204230020	CONTROL NO: 109380

38.5 \$103,003.29 0.77537118 \$79,865.78

0 \$0.00 STAT 999999 STATE OF WISCONSIN

0.00406860 \$324.94 CNTY 65 WASHBURN COUNTY

0.002375 \$189.68 MUNI 65008 TOWN OF BEAVER BROOK

0.00943870 \$753.83 REG 655474 SCH D OF SPOONER

0.00033170 \$26.49 VTAE 001700 NORTHWOOD TECHNICAL COLLEGE

Parcel Total: \$1,294.94

File Number Total: \$1,294.94

Municipality Total: \$26,680.44



State of Wisconsin / Department of Natural Resources

Tony Evers , Governor

Adam N Payne , Secretary

5/22/2023

Chapter 70.114 - Aids Payment Worksheet For Tax Year 2022(Payment Year 2023) - Payment Due January 31, 2023

6397 of 7056

DETAIL FOR TOWN OF BIRCHWOOD, WASHBURN COUNTY

Acres	Est. Adjust. Purch. Price	Level of Assessment	Adjusted Local Value	Net Gen. Tax Rate	Calc. Aid Pay Amount	Taxing Jurisdiction Type	Code	Description
FILE NO: P 1846 A			DATE OF PURCHASE: 08/02/2004			GRANTOR: WI DEPARTMENT OF TRANSPORTAT		
LEGAL DESCRIPTION: T37 R10-W S34 PT OF SESW				PARCEL NO: 091985		CONTROL NO: 91985		
2.39	\$7,128.93	0.78188703	\$5,574.02					
				0	\$0.00	STAT	999999	STATE OF WISCONSIN
				0.00415180	\$23.14	CNTY	65	WASHBURN COUNTY
				0.00176960	\$9.86	MUNI	65010	TOWN OF BIRCHWOOD
				0.00721160	\$40.20	REG	650441	SCH D OF BIRCHWOOD
				0.00033840	\$1.89	VTAE	001700	NORTHWOOD TECHNICAL COLLEGE
Parcel Total:					\$75.09			

LEGAL DESCRIPTION: T37 R10-W S34 GOV LOT 5				PARCEL NO: 091986		CONTROL NO: 91986		
1.59	\$4,742.68	0.78188703	\$3,708.24					
				0	\$0.00	STAT	999999	STATE OF WISCONSIN
				0.00415180	\$15.40	CNTY	65	WASHBURN COUNTY
				0.00176960	\$6.56	MUNI	65010	TOWN OF BIRCHWOOD
				0.00721160	\$26.74	REG	650441	SCH D OF BIRCHWOOD
				0.00033840	\$1.26	VTAE	001700	NORTHWOOD TECHNICAL COLLEGE
Parcel Total:					\$49.96			



State of Wisconsin / Department of Natural Resources

Tony Evers , Governor

Adam N Payne , Secretary

5/22/2023

Chapter 70.114 - Aids Payment Worksheet For Tax Year 2022(Payment Year 2023) - Payment Due January 31, 2023

6398 of 7056

LEGAL DESCRIPTION: T37 R10-W S34 GOV LOT 6	PARCEL NO: 091987	CONTROL NO: 91987
--	-------------------	-------------------

2.08	\$6,204.27	0.78188703	\$4,851.04	
------	------------	------------	------------	--

0	\$0.00	STAT	999999	STATE OF WISCONSIN
0.00415180	\$20.14	CNTY	65	WASHBURN COUNTY
0.00176960	\$8.58	MUNI	65010	TOWN OF BIRCHWOOD
0.00721160	\$34.98	REG	650441	SCH D OF BIRCHWOOD
0.00033840	\$1.64	VTAE	001700	NORTHWOOD TECHNICAL COLLEGE

Parcel Total:	\$65.34
---------------	---------

LEGAL DESCRIPTION: T37 R10-W S35 PT OF SWSW	PARCEL NO: 091988	CONTROL NO: 91988
---	-------------------	-------------------

2.09	\$6,234.09	0.78188703	\$4,874.36	
------	------------	------------	------------	--

0	\$0.00	STAT	999999	STATE OF WISCONSIN
0.00415180	\$20.24	CNTY	65	WASHBURN COUNTY
0.00176960	\$8.63	MUNI	65010	TOWN OF BIRCHWOOD
0.00721160	\$35.15	REG	650441	SCH D OF BIRCHWOOD
0.00033840	\$1.65	VTAE	001700	NORTHWOOD TECHNICAL COLLEGE

Parcel Total:	\$65.67
---------------	---------

LEGAL DESCRIPTION: T37 R10-W S35 PT OF SESW	PARCEL NO: 091989	CONTROL NO: 91989
---	-------------------	-------------------

0.96	\$2,863.50	0.78188703	\$2,238.93	
------	------------	------------	------------	--

0	\$0.00	STAT	999999	STATE OF WISCONSIN
0.00415180	\$9.30	CNTY	65	WASHBURN COUNTY
0.00176960	\$3.96	MUNI	65010	TOWN OF BIRCHWOOD
0.00721160	\$16.15	REG	650441	SCH D OF BIRCHWOOD
0.00033840	\$0.76	VTAE	001700	NORTHWOOD TECHNICAL COLLEGE

Parcel Total:	\$30.17
---------------	---------



State of Wisconsin / Department of Natural Resources

Tony Evers , Governor

Adam N Payne , Secretary

5/22/2023

Chapter 70.114 - Aids Payment Worksheet For Tax Year 2022(Payment Year 2023) - Payment Due January 31, 2023

6399 of 7056

LEGAL DESCRIPTION: T37 R10-W S35 PT OF NESW				PARCEL NO: 091990				CONTROL NO: 91990			
1.13	\$3,370.58	0.78188703	\$2,635.41								
				0	\$0.00	STAT	999999	STATE OF WISCONSIN			
				0.00415180	\$10.94	CNTY	65	WASHBURN COUNTY			
				0.00176960	\$4.66	MUNI	65010	TOWN OF BIRCHWOOD			
				0.00721160	\$19.01	REG	650441	SCH D OF BIRCHWOOD			
				0.00033840	\$0.89	VTAE	001700	NORTHWOOD TECHNICAL COLLEGE			
				Parcel Total:	\$35.50						

LEGAL DESCRIPTION: T37 R10-W S35 PT OF NWSE				PARCEL NO: 091991				CONTROL NO: 91991			
2.25	\$6,711.35	0.78188703	\$5,247.51								
				0	\$0.00	STAT	999999	STATE OF WISCONSIN			
				0.00415180	\$21.79	CNTY	65	WASHBURN COUNTY			
				0.00176960	\$9.29	MUNI	65010	TOWN OF BIRCHWOOD			
				0.00721160	\$37.84	REG	650441	SCH D OF BIRCHWOOD			
				0.00033840	\$1.78	VTAE	001700	NORTHWOOD TECHNICAL COLLEGE			
				Parcel Total:	\$70.70						

LEGAL DESCRIPTION: T37 R10-W S35 PT OF SWNE				PARCEL NO: 091992				CONTROL NO: 91992			
1.76	\$5,249.76	0.78188703	\$4,104.72								
				0	\$0.00	STAT	999999	STATE OF WISCONSIN			
				0.00415180	\$17.04	CNTY	65	WASHBURN COUNTY			
				0.00176960	\$7.26	MUNI	65010	TOWN OF BIRCHWOOD			
				0.00721160	\$29.60	REG	650441	SCH D OF BIRCHWOOD			
				0.00033840	\$1.39	VTAE	001700	NORTHWOOD TECHNICAL COLLEGE			
				Parcel Total:	\$55.29						



State of Wisconsin / Department of Natural Resources

Tony Evers , Governor

Adam N Payne , Secretary

5/22/2023

Chapter 70.114 - Aids Payment Worksheet For Tax Year 2022(Payment Year 2023) - Payment Due January 31, 2023

6400 of 7056

LEGAL DESCRIPTION: T37 R10-W S35 PT OF SENE	PARCEL NO: 091993	CONTROL NO: 91993
---	-------------------	-------------------

0.4	\$1,193.12	0.78188703	\$932.89	
-----	------------	------------	----------	--

0	\$0.00	STAT	999999	STATE OF WISCONSIN
0.00415180	\$3.87	CNTY	65	WASHBURN COUNTY
0.00176960	\$1.65	MUNI	65010	TOWN OF BIRCHWOOD
0.00721160	\$6.73	REG	650441	SCH D OF BIRCHWOOD
0.00033840	\$0.32	VTAE	001700	NORTHWOOD TECHNICAL COLLEGE

Parcel Total:	\$12.57
---------------	---------

LEGAL DESCRIPTION: T37 R10-W S35 PT OF NENE	PARCEL NO: 091994	CONTROL NO: 91994
---	-------------------	-------------------

2.33	\$6,949.97	0.78188703	\$5,434.09	
------	------------	------------	------------	--

0	\$0.00	STAT	999999	STATE OF WISCONSIN
0.00415180	\$22.56	CNTY	65	WASHBURN COUNTY
0.00176960	\$9.62	MUNI	65010	TOWN OF BIRCHWOOD
0.00721160	\$39.19	REG	650441	SCH D OF BIRCHWOOD
0.00033840	\$1.84	VTAE	001700	NORTHWOOD TECHNICAL COLLEGE

Parcel Total:	\$73.21
---------------	---------

LEGAL DESCRIPTION: T37 R10-W S26 PT OF SESE	PARCEL NO: 092934	CONTROL NO: 92934
---	-------------------	-------------------

3.65	\$10,887.29	0.78188703	\$8,512.63	
------	-------------	------------	------------	--

0	\$0.00	STAT	999999	STATE OF WISCONSIN
0.00415180	\$35.34	CNTY	65	WASHBURN COUNTY
0.00176960	\$15.06	MUNI	65010	TOWN OF BIRCHWOOD
0.00721160	\$61.39	REG	650441	SCH D OF BIRCHWOOD
0.00033840	\$2.88	VTAE	001700	NORTHWOOD TECHNICAL COLLEGE

Parcel Total:	\$114.67
---------------	----------



State of Wisconsin / Department of Natural Resources

Tony Evers , Governor

Adam N Payne , Secretary

5/22/2023

Chapter 70.114 - Aids Payment Worksheet For Tax Year 2022(Payment Year 2023) - Payment Due January 31, 2023

6401 of 7056

LEGAL DESCRIPTION: T37 R10-W S26 PT OF NESE	PARCEL NO: 095040	CONTROL NO: 95040
---	-------------------	-------------------

0.25	\$680.87	0.78188703	\$532.36
------	----------	------------	----------

0	\$0.00	STAT	999999	STATE OF WISCONSIN
0.00415180	\$2.21	CNTY	65	WASHBURN COUNTY
0.00176960	\$0.94	MUNI	65010	TOWN OF BIRCHWOOD
0.00721160	\$3.84	REG	650441	SCH D OF BIRCHWOOD
0.00033840	\$0.18	VTAE	001700	NORTHWOOD TECHNICAL COLLEGE

Parcel Total:	\$7.17
---------------	--------

LEGAL DESCRIPTION: T37 R10-W S35 PT OF NWSW	PARCEL NO: 095041	CONTROL NO: 95041
---	-------------------	-------------------

0.5	\$1,361.72	0.78188703	\$1,064.71
-----	------------	------------	------------

0	\$0.00	STAT	999999	STATE OF WISCONSIN
0.00415180	\$4.42	CNTY	65	WASHBURN COUNTY
0.00176960	\$1.88	MUNI	65010	TOWN OF BIRCHWOOD
0.00721160	\$7.68	REG	650441	SCH D OF BIRCHWOOD
0.00033840	\$0.36	VTAE	001700	NORTHWOOD TECHNICAL COLLEGE

Parcel Total:	\$14.34
---------------	---------

File Number Total:	\$669.68
--------------------	----------

Municipality Total:	\$669.68
---------------------	----------



State of Wisconsin / Department of Natural Resources

Tony Evers , Governor

Adam N Payne , Secretary

5/22/2023

Chapter 70.114 - Aids Payment Worksheet For Tax Year 2022(Payment Year 2023) - Payment Due January 31, 2023

6402 of 7056

DETAIL FOR TOWN OF BROOKLYN, WASHBURN COUNTY

Acres	Est. Adjust. Purch. Price	Level of Assessment	Adjusted Local Value	Net Gen. Tax Rate	Calc. Aid Pay Amount	----- Taxing Jurisdiction -----		
						Type	Code	Description
FILE NO: FM 10060 *			DATE OF PURCHASE: 12/22/2009			GRANTOR: Board of Commissioners of Pu		
LEGAL DESCRIPTION: T41 R12-W S33 NWSE				PARCEL NO:		CONTROL NO: 112989		
40	\$44,464.28	0.70323925	\$31,269.03					
				0	\$0.00	STAT	999999	STATE OF WISCONSIN
				0.00435430	\$136.15	CNTY	65	WASHBURN COUNTY
				0.00132120	\$41.31	MUNI	65012	TOWN OF BROOKLYN
				0.01010150	\$315.86	REG	655474	SCH D OF SPOONER
				0.000355	\$11.10	VTAE	001700	NORTHWOOD TECHNICAL COLLEGE
Parcel Total:					\$504.42			

File Number Total: \$504.42

FILE NO: P 1631 C			DATE OF PURCHASE: 10/31/1995			GRANTOR: WISCONSIN CENTRAL LIMITED		
LEGAL DESCRIPTION: T41 R12-W S02 PT OF NENE				PARCEL NO: 76514		CONTROL NO: 76514		
3.44	\$3,316.04	0.70323925	\$2,331.97					
				0	\$0.00	STAT	999999	STATE OF WISCONSIN
				0.00435430	\$10.15	CNTY	65	WASHBURN COUNTY
				0.00132120	\$3.08	MUNI	65012	TOWN OF BROOKLYN
				0.00421090	\$9.82	REG	653654	SCH D OF NORTHWOOD (MINONG)
				0.000355	\$0.83	VTAE	001700	NORTHWOOD TECHNICAL COLLEGE
Parcel Total:					\$23.88			



State of Wisconsin / Department of Natural Resources

Tony Evers , Governor

Adam N Payne , Secretary

5/22/2023

Chapter 70.114 - Aids Payment Worksheet For Tax Year 2022(Payment Year 2023) - Payment Due January 31, 2023

6403 of 7056

LEGAL DESCRIPTION: T41 R12-W S02 PT OF SENE				PARCEL NO: 76515				CONTROL NO: 76515	
3.14	\$3,025.08	0.70323925	\$2,127.36						
				0	\$0.00	STAT	999999	STATE OF WISCONSIN	
				0.00435430	\$9.26	CNTY	65	WASHBURN COUNTY	
				0.00132120	\$2.81	MUNI	65012	TOWN OF BROOKLYN	
				0.01010150	\$21.49	REG	655474	SCH D OF SPOONER	
				0.000355	\$0.76	VTAE	001700	NORTHWOOD TECHNICAL COLLEGE	
Parcel Total:					\$34.32				

LEGAL DESCRIPTION: T41 R12-W S02 PT OF NESE				PARCEL NO: 76516				CONTROL NO: 76516	
3.03	\$2,918.11	0.70323925	\$2,052.13						
				0	\$0.00	STAT	999999	STATE OF WISCONSIN	
				0.00435430	\$8.94	CNTY	65	WASHBURN COUNTY	
				0.00132120	\$2.71	MUNI	65012	TOWN OF BROOKLYN	
				0.01010150	\$20.73	REG	655474	SCH D OF SPOONER	
				0.000355	\$0.73	VTAE	001700	NORTHWOOD TECHNICAL COLLEGE	
Parcel Total:					\$33.11				

LEGAL DESCRIPTION: T41 R12-W S02 PT OF SESE				PARCEL NO: 76517				CONTROL NO: 76517	
3.03	\$2,918.11	0.70323925	\$2,052.13						
				0	\$0.00	STAT	999999	STATE OF WISCONSIN	
				0.00435430	\$8.94	CNTY	65	WASHBURN COUNTY	
				0.00132120	\$2.71	MUNI	65012	TOWN OF BROOKLYN	
				0.01010150	\$20.73	REG	655474	SCH D OF SPOONER	
				0.000355	\$0.73	VTAE	001700	NORTHWOOD TECHNICAL COLLEGE	
Parcel Total:					\$33.11				



State of Wisconsin / Department of Natural Resources

Tony Evers , Governor

Adam N Payne , Secretary

5/22/2023

Chapter 70.114 - Aids Payment Worksheet For Tax Year 2022(Payment Year 2023) - Payment Due January 31, 2023

6404 of 7056

LEGAL DESCRIPTION: T41 R12-W S11 PT OF NENE				PARCEL NO: 76518			CONTROL NO: 76518		
3.05	\$2,939.51	0.70323925	\$2,067.18						
				0	\$0.00	STAT	999999	STATE OF WISCONSIN	
				0.00435430	\$9.00	CNTY	65	WASHBURN COUNTY	
				0.00132120	\$2.73	MUNI	65012	TOWN OF BROOKLYN	
				0.01010150	\$20.88	REG	655474	SCH D OF SPOONER	
				0.000355	\$0.73	VTAE	001700	NORTHWOOD TECHNICAL COLLEGE	
Parcel Total:					\$33.34				

LEGAL DESCRIPTION: T41 R12-W S11 PT OF SENE				PARCEL NO: 76519			CONTROL NO: 76519		
3.05	\$2,939.51	0.70323925	\$2,067.18						
				0	\$0.00	STAT	999999	STATE OF WISCONSIN	
				0.00435430	\$9.00	CNTY	65	WASHBURN COUNTY	
				0.00132120	\$2.73	MUNI	65012	TOWN OF BROOKLYN	
				0.01010150	\$20.88	REG	655474	SCH D OF SPOONER	
				0.000355	\$0.73	VTAE	001700	NORTHWOOD TECHNICAL COLLEGE	
Parcel Total:					\$33.34				

LEGAL DESCRIPTION: T41 R12-W S11 PT OF NESE				PARCEL NO: 76520			CONTROL NO: 76520		
3.05	\$2,939.51	0.70323925	\$2,067.18						
				0	\$0.00	STAT	999999	STATE OF WISCONSIN	
				0.00435430	\$9.00	CNTY	65	WASHBURN COUNTY	
				0.00132120	\$2.73	MUNI	65012	TOWN OF BROOKLYN	
				0.01010150	\$20.88	REG	655474	SCH D OF SPOONER	
				0.000355	\$0.73	VTAE	001700	NORTHWOOD TECHNICAL COLLEGE	
Parcel Total:					\$33.34				



State of Wisconsin / Department of Natural Resources

Tony Evers , Governor

Adam N Payne , Secretary

5/22/2023

Chapter 70.114 - Aids Payment Worksheet For Tax Year 2022(Payment Year 2023) - Payment Due January 31, 2023

6405 of 7056

LEGAL DESCRIPTION: T41 R12-W S11 PT OF SESE				PARCEL NO: 76521				CONTROL NO: 76521			
3.05	\$2,939.51	0.70323925	\$2,067.18								
				0	\$0.00	STAT	999999	STATE OF WISCONSIN			
				0.00435430	\$9.00	CNTY	65	WASHBURN COUNTY			
				0.00132120	\$2.73	MUNI	65012	TOWN OF BROOKLYN			
				0.01010150	\$20.88	REG	655474	SCH D OF SPOONER			
				0.000355	\$0.73	VTAE	001700	NORTHWOOD TECHNICAL COLLEGE			
Parcel Total:					\$33.34						

LEGAL DESCRIPTION: T41 R12-W S14 PT OF NENE				PARCEL NO: 76522				CONTROL NO: 76522			
2.87	\$2,764.08	0.70323925	\$1,943.81								
				0	\$0.00	STAT	999999	STATE OF WISCONSIN			
				0.00435430	\$8.46	CNTY	65	WASHBURN COUNTY			
				0.00132120	\$2.57	MUNI	65012	TOWN OF BROOKLYN			
				0.01010150	\$19.64	REG	655474	SCH D OF SPOONER			
				0.000355	\$0.69	VTAE	001700	NORTHWOOD TECHNICAL COLLEGE			
Parcel Total:					\$31.36						

LEGAL DESCRIPTION: T41 R12-W S14 PT OF SENE				PARCEL NO: 76523				CONTROL NO: 76523			
2.87	\$2,764.08	0.70323925	\$1,943.81								
				0	\$0.00	STAT	999999	STATE OF WISCONSIN			
				0.00435430	\$8.46	CNTY	65	WASHBURN COUNTY			
				0.00132120	\$2.57	MUNI	65012	TOWN OF BROOKLYN			
				0.01010150	\$19.64	REG	655474	SCH D OF SPOONER			
				0.000355	\$0.69	VTAE	001700	NORTHWOOD TECHNICAL COLLEGE			
Parcel Total:					\$31.36						



State of Wisconsin / Department of Natural Resources

Tony Evers , Governor

Adam N Payne , Secretary

5/22/2023

Chapter 70.114 - Aids Payment Worksheet For Tax Year 2022(Payment Year 2023) - Payment Due January 31, 2023

6406 of 7056

LEGAL DESCRIPTION: T41 R12-W S14 PT OF NESE				PARCEL NO: 76524				CONTROL NO: 76524			
2.9	\$2,794.03	0.70323925	\$1,964.87								
				0	\$0.00	STAT	999999	STATE OF WISCONSIN			
				0.00435430	\$8.56	CNTY	65	WASHBURN COUNTY			
				0.00132120	\$2.60	MUNI	65012	TOWN OF BROOKLYN			
				0.01010150	\$19.85	REG	655474	SCH D OF SPOONER			
				0.000355	\$0.70	VTAE	001700	NORTHWOOD TECHNICAL COLLEGE			
Parcel Total:					\$31.71						

LEGAL DESCRIPTION: T41 R12-W S14 PT OF SESE				PARCEL NO: 76525				CONTROL NO: 76525			
2.88	\$2,776.91	0.70323925	\$1,952.83								
				0	\$0.00	STAT	999999	STATE OF WISCONSIN			
				0.00435430	\$8.50	CNTY	65	WASHBURN COUNTY			
				0.00132120	\$2.58	MUNI	65012	TOWN OF BROOKLYN			
				0.01010150	\$19.73	REG	655474	SCH D OF SPOONER			
				0.000355	\$0.69	VTAE	001700	NORTHWOOD TECHNICAL COLLEGE			
Parcel Total:					\$31.50						

LEGAL DESCRIPTION: T41 R12-W S23 PT OF NENE				PARCEL NO: 76526				CONTROL NO: 76526			
3.02	\$2,909.55	0.70323925	\$2,046.11								
				0	\$0.00	STAT	999999	STATE OF WISCONSIN			
				0.00435430	\$8.91	CNTY	65	WASHBURN COUNTY			
				0.00132120	\$2.70	MUNI	65012	TOWN OF BROOKLYN			
				0.01010150	\$20.67	REG	655474	SCH D OF SPOONER			
				0.000355	\$0.73	VTAE	001700	NORTHWOOD TECHNICAL COLLEGE			
Parcel Total:					\$33.01						



State of Wisconsin / Department of Natural Resources

Tony Evers , Governor

Adam N Payne , Secretary

5/22/2023

Chapter 70.114 - Aids Payment Worksheet For Tax Year 2022(Payment Year 2023) - Payment Due January 31, 2023

6407 of 7056

LEGAL DESCRIPTION: T41 R12-W S23 PT OF SENE				PARCEL NO: 76527				CONTROL NO: 76527	
3.01	\$2,901.00	0.70323925	\$2,040.10						
				0	\$0.00	STAT	999999	STATE OF WISCONSIN	
				0.00435430	\$8.88	CNTY	65	WASHBURN COUNTY	
				0.00132120	\$2.70	MUNI	65012	TOWN OF BROOKLYN	
				0.01010150	\$20.61	REG	655474	SCH D OF SPOONER	
				0.000355	\$0.72	VTAE	001700	NORTHWOOD TECHNICAL COLLEGE	
Parcel Total:					\$32.91				

LEGAL DESCRIPTION: T41 R12-W S23 PT OF NESE				PARCEL NO: 76528				CONTROL NO: 76528	
3.01	\$2,901.00	0.70323925	\$2,040.10						
				0	\$0.00	STAT	999999	STATE OF WISCONSIN	
				0.00435430	\$8.88	CNTY	65	WASHBURN COUNTY	
				0.00132120	\$2.70	MUNI	65012	TOWN OF BROOKLYN	
				0.01010150	\$20.61	REG	655474	SCH D OF SPOONER	
				0.000355	\$0.72	VTAE	001700	NORTHWOOD TECHNICAL COLLEGE	
Parcel Total:					\$32.91				

LEGAL DESCRIPTION: T41 R12-W S23 PT OF SESE				PARCEL NO: 76529				CONTROL NO: 76529	
3.01	\$2,901.00	0.70323925	\$2,040.10						
				0	\$0.00	STAT	999999	STATE OF WISCONSIN	
				0.00435430	\$8.88	CNTY	65	WASHBURN COUNTY	
				0.00132120	\$2.70	MUNI	65012	TOWN OF BROOKLYN	
				0.01010150	\$20.61	REG	655474	SCH D OF SPOONER	
				0.000355	\$0.72	VTAE	001700	NORTHWOOD TECHNICAL COLLEGE	
Parcel Total:					\$32.91				



State of Wisconsin / Department of Natural Resources

Tony Evers , Governor

Adam N Payne , Secretary

5/22/2023

Chapter 70.114 - Aids Payment Worksheet For Tax Year 2022(Payment Year 2023) - Payment Due January 31, 2023

6408 of 7056

LEGAL DESCRIPTION: T41 R12-W S26 PT OF NENE				PARCEL NO: 76530				CONTROL NO: 76530	
3.01	\$2,901.00	0.70323925	\$2,040.10						
				0	\$0.00	STAT	999999	STATE OF WISCONSIN	
				0.00435430	\$8.88	CNTY	65	WASHBURN COUNTY	
				0.00132120	\$2.70	MUNI	65012	TOWN OF BROOKLYN	
				0.01010150	\$20.61	REG	655474	SCH D OF SPOONER	
				0.000355	\$0.72	VTAE	001700	NORTHWOOD TECHNICAL COLLEGE	
Parcel Total:					\$32.91				

LEGAL DESCRIPTION: T41 R12-W S26 PT OF SENE				PARCEL NO: 76531				CONTROL NO: 76531	
3.01	\$2,901.00	0.70323925	\$2,040.10						
				0	\$0.00	STAT	999999	STATE OF WISCONSIN	
				0.00435430	\$8.88	CNTY	65	WASHBURN COUNTY	
				0.00132120	\$2.70	MUNI	65012	TOWN OF BROOKLYN	
				0.01010150	\$20.61	REG	655474	SCH D OF SPOONER	
				0.000355	\$0.72	VTAE	001700	NORTHWOOD TECHNICAL COLLEGE	
Parcel Total:					\$32.91				

LEGAL DESCRIPTION: T41 R12-W S26 PT OF NESE				PARCEL NO: 76532				CONTROL NO: 76532	
3.32	\$3,200.51	0.70323925	\$2,250.72						
				0	\$0.00	STAT	999999	STATE OF WISCONSIN	
				0.00435430	\$9.80	CNTY	65	WASHBURN COUNTY	
				0.00132120	\$2.97	MUNI	65012	TOWN OF BROOKLYN	
				0.01010150	\$22.74	REG	655474	SCH D OF SPOONER	
				0.000355	\$0.80	VTAE	001700	NORTHWOOD TECHNICAL COLLEGE	
Parcel Total:					\$36.31				



State of Wisconsin / Department of Natural Resources

Tony Evers , Governor

Adam N Payne , Secretary

5/22/2023

Chapter 70.114 - Aids Payment Worksheet For Tax Year 2022(Payment Year 2023) - Payment Due January 31, 2023

6409 of 7056

LEGAL DESCRIPTION: T41 R12-W S26 PT GV LT 1				PARCEL NO: 76533	CONTROL NO: 76533			
0.69	\$663.21	0.70323925	\$466.39					
				0	\$0.00	STAT	999999	STATE OF WISCONSIN
				0.00435430	\$2.03	CNTY	65	WASHBURN COUNTY
				0.00132120	\$0.62	MUNI	65012	TOWN OF BROOKLYN
				0.01010150	\$4.71	REG	655474	SCH D OF SPOONER
				0.000355	\$0.17	VTAE	001700	NORTHWOOD TECHNICAL COLLEGE
Parcel Total:					\$7.53			

LEGAL DESCRIPTION: T41 R12-W S25 PT GV LT 1				PARCEL NO: 76534	CONTROL NO: 76534			
2.58	\$2,485.96	0.70323925	\$1,748.22					
				0	\$0.00	STAT	999999	STATE OF WISCONSIN
				0.00435430	\$7.61	CNTY	65	WASHBURN COUNTY
				0.00132120	\$2.31	MUNI	65012	TOWN OF BROOKLYN
				0.01010150	\$17.66	REG	655474	SCH D OF SPOONER
				0.000355	\$0.62	VTAE	001700	NORTHWOOD TECHNICAL COLLEGE
Parcel Total:					\$28.20			

LEGAL DESCRIPTION: T41 R12-W S36 PT GV LT 1				PARCEL NO: 76535	CONTROL NO: 76535			
3.58	\$3,448.68	0.70323925	\$2,425.25					
				0	\$0.00	STAT	999999	STATE OF WISCONSIN
				0.00435430	\$10.56	CNTY	65	WASHBURN COUNTY
				0.00132120	\$3.20	MUNI	65012	TOWN OF BROOKLYN
				0.01010150	\$24.50	REG	655474	SCH D OF SPOONER
				0.000355	\$0.86	VTAE	001700	NORTHWOOD TECHNICAL COLLEGE
Parcel Total:					\$39.12			



State of Wisconsin / Department of Natural Resources

Tony Evers , Governor

Adam N Payne , Secretary

5/22/2023

Chapter 70.114 - Aids Payment Worksheet For Tax Year 2022(Payment Year 2023) - Payment Due January 31, 2023

6410 of 7056

LEGAL DESCRIPTION: T41 R12-W S36 PT GV LT 2				PARCEL NO: 76536				CONTROL NO: 76536			
3.2	\$3,084.98	0.70323925	\$2,169.48								
				0	\$0.00	STAT	999999	STATE OF WISCONSIN			
				0.00435430	\$9.45	CNTY	65	WASHBURN COUNTY			
				0.00132120	\$2.87	MUNI	65012	TOWN OF BROOKLYN			
				0.01010150	\$21.91	REG	655474	SCH D OF SPOONER			
				0.000355	\$0.77	VTAE	001700	NORTHWOOD TECHNICAL COLLEGE			
Parcel Total:					\$35.00						

LEGAL DESCRIPTION: T41 R12-W S36 PT GV LT 3				PARCEL NO: 76537				CONTROL NO: 76537			
3.2	\$3,084.98	0.70323925	\$2,169.48								
				0	\$0.00	STAT	999999	STATE OF WISCONSIN			
				0.00435430	\$9.45	CNTY	65	WASHBURN COUNTY			
				0.00132120	\$2.87	MUNI	65012	TOWN OF BROOKLYN			
				0.01010150	\$21.91	REG	655474	SCH D OF SPOONER			
				0.000355	\$0.77	VTAE	001700	NORTHWOOD TECHNICAL COLLEGE			
Parcel Total:					\$35.00						

LEGAL DESCRIPTION: T41 R12-W S36 PT GV LT 4				PARCEL NO: 76538				CONTROL NO: 76538			
3.2	\$3,084.98	0.70323925	\$2,169.48								
				0	\$0.00	STAT	999999	STATE OF WISCONSIN			
				0.00435430	\$9.45	CNTY	65	WASHBURN COUNTY			
				0.00132120	\$2.87	MUNI	65012	TOWN OF BROOKLYN			
				0.01010150	\$21.91	REG	655474	SCH D OF SPOONER			
				0.000355	\$0.77	VTAE	001700	NORTHWOOD TECHNICAL COLLEGE			
Parcel Total:					\$35.00						



State of Wisconsin / Department of Natural Resources

Tony Evers , Governor

Adam N Payne , Secretary

5/22/2023

Chapter 70.114 - Aids Payment Worksheet For Tax Year 2022(Payment Year 2023) - Payment Due January 31, 2023

6411 of 7056

LEGAL DESCRIPTION: T40 R12-W S02 PT GV LT 2				PARCEL NO: 76539			CONTROL NO: 76539		
2.5	\$2,408.94	0.70323925	\$1,694.06						
				0	\$0.00	STAT	999999	STATE OF WISCONSIN	
				0.00435430	\$7.38	CNTY	65	WASHBURN COUNTY	
				0.00132120	\$2.24	MUNI	65012	TOWN OF BROOKLYN	
				0.01010150	\$17.11	REG	655474	SCH D OF SPOONER	
				0.000355	\$0.60	VTAE	001700	NORTHWOOD TECHNICAL COLLEGE	
Parcel Total:					\$27.33				

LEGAL DESCRIPTION: T40 R12-W S02 PT OF NWNE				PARCEL NO: 76540			CONTROL NO: 76540		
1.5	\$1,446.22	0.70323925	\$1,017.04						
				0	\$0.00	STAT	999999	STATE OF WISCONSIN	
				0.00435430	\$4.43	CNTY	65	WASHBURN COUNTY	
				0.00132120	\$1.34	MUNI	65012	TOWN OF BROOKLYN	
				0.01010150	\$10.27	REG	655474	SCH D OF SPOONER	
				0.000355	\$0.36	VTAE	001700	NORTHWOOD TECHNICAL COLLEGE	
Parcel Total:					\$16.40				

LEGAL DESCRIPTION: T40 R12-W S02 PT OF SWNE				PARCEL NO: 76541			CONTROL NO: 76541		
0.48	\$462.11	0.70323925	\$324.97						
				0	\$0.00	STAT	999999	STATE OF WISCONSIN	
				0.00435430	\$1.42	CNTY	65	WASHBURN COUNTY	
				0.00132120	\$0.43	MUNI	65012	TOWN OF BROOKLYN	
				0.01010150	\$3.28	REG	655474	SCH D OF SPOONER	
				0.000355	\$0.12	VTAE	001700	NORTHWOOD TECHNICAL COLLEGE	
Parcel Total:					\$5.25				



State of Wisconsin / Department of Natural Resources

Tony Evers , Governor

Adam N Payne , Secretary

5/22/2023

Chapter 70.114 - Aids Payment Worksheet For Tax Year 2022(Payment Year 2023) - Payment Due January 31, 2023

6412 of 7056

LEGAL DESCRIPTION: T40 R12-W S02 PT OF NESW				PARCEL NO: 76542				CONTROL NO: 76542			
2	\$1,925.44	0.70323925	\$1,354.05								
				0	\$0.00	STAT	999999	STATE OF WISCONSIN			
				0.00435430	\$5.90	CNTY	65	WASHBURN COUNTY			
				0.00132120	\$1.79	MUNI	65012	TOWN OF BROOKLYN			
				0.01010150	\$13.68	REG	655474	SCH D OF SPOONER			
				0.000355	\$0.48	VTAE	001700	NORTHWOOD TECHNICAL COLLEGE			
Parcel Total:					\$21.85						

LEGAL DESCRIPTION: T40 R12-W S02 PT OF NWSE				PARCEL NO: 76543				CONTROL NO: 76543			
2.1	\$2,023.85	0.70323925	\$1,423.25								
				0	\$0.00	STAT	999999	STATE OF WISCONSIN			
				0.00435430	\$6.20	CNTY	65	WASHBURN COUNTY			
				0.00132120	\$1.88	MUNI	65012	TOWN OF BROOKLYN			
				0.01010150	\$14.38	REG	655474	SCH D OF SPOONER			
				0.000355	\$0.51	VTAE	001700	NORTHWOOD TECHNICAL COLLEGE			
Parcel Total:					\$22.97						

LEGAL DESCRIPTION: T40 R12-W S02 PT OF SWSE				PARCEL NO: 76544				CONTROL NO: 76544			
2.68	\$2,584.37	0.70323925	\$1,817.43								
				0	\$0.00	STAT	999999	STATE OF WISCONSIN			
				0.00435430	\$7.91	CNTY	65	WASHBURN COUNTY			
				0.00132120	\$2.40	MUNI	65012	TOWN OF BROOKLYN			
				0.01010150	\$18.36	REG	655474	SCH D OF SPOONER			
				0.000355	\$0.65	VTAE	001700	NORTHWOOD TECHNICAL COLLEGE			
Parcel Total:					\$29.32						



State of Wisconsin / Department of Natural Resources

Tony Evers , Governor

Adam N Payne , Secretary

5/22/2023

Chapter 70.114 - Aids Payment Worksheet For Tax Year 2022(Payment Year 2023) - Payment Due January 31, 2023

6413 of 7056

LEGAL DESCRIPTION: T40 R12-W S02 PT OF SESE				PARCEL NO: 76545				CONTROL NO: 76545			
2.02	\$1,946.83	0.70323925	\$1,369.09								
				0	\$0.00	STAT	999999	STATE OF WISCONSIN			
				0.00435430	\$5.96	CNTY	65	WASHBURN COUNTY			
				0.00132120	\$1.81	MUNI	65012	TOWN OF BROOKLYN			
				0.01010150	\$13.83	REG	655474	SCH D OF SPOONER			
				0.000355	\$0.49	VTAE	001700	NORTHWOOD TECHNICAL COLLEGE			
Parcel Total:					\$22.09						

LEGAL DESCRIPTION: T40 R12-W S11 PT OF NENE				PARCEL NO: 76546				CONTROL NO: 76546			
3.1	\$2,986.57	0.70323925	\$2,100.27								
				0	\$0.00	STAT	999999	STATE OF WISCONSIN			
				0.00435430	\$9.15	CNTY	65	WASHBURN COUNTY			
				0.00132120	\$2.77	MUNI	65012	TOWN OF BROOKLYN			
				0.01010150	\$21.22	REG	655474	SCH D OF SPOONER			
				0.000355	\$0.75	VTAE	001700	NORTHWOOD TECHNICAL COLLEGE			
Parcel Total:					\$33.89						

LEGAL DESCRIPTION: T40 R12-W S12 PT OF NWNW				PARCEL NO: 76547				CONTROL NO: 76547			
0.1	\$98.41	0.70323925	\$69.21								
				0	\$0.00	STAT	999999	STATE OF WISCONSIN			
				0.00435430	\$0.30	CNTY	65	WASHBURN COUNTY			
				0.00132120	\$0.09	MUNI	65012	TOWN OF BROOKLYN			
				0.01010150	\$0.70	REG	655474	SCH D OF SPOONER			
				0.000355	\$0.02	VTAE	001700	NORTHWOOD TECHNICAL COLLEGE			
Parcel Total:					\$1.11						



State of Wisconsin / Department of Natural Resources

Tony Evers , Governor

Adam N Payne , Secretary

5/22/2023

Chapter 70.114 - Aids Payment Worksheet For Tax Year 2022(Payment Year 2023) - Payment Due January 31, 2023

6414 of 7056

LEGAL DESCRIPTION: T40 R12-W S12 PT OF SWNW				PARCEL NO: 76548			CONTROL NO: 76548		
3.4	\$3,277.53	0.70323925	\$2,304.89	0	\$0.00	STAT	999999	STATE OF WISCONSIN	
				0.00435430	\$10.04	CNTY	65	WASHBURN COUNTY	
				0.00132120	\$3.05	MUNI	65012	TOWN OF BROOKLYN	
				0.01010150	\$23.28	REG	655474	SCH D OF SPOONER	
				0.000355	\$0.82	VTAE	001700	NORTHWOOD TECHNICAL COLLEGE	
Parcel Total:					\$37.19				

LEGAL DESCRIPTION: T40 R12-W S12 PT OF NWSW				PARCEL NO: 76549			CONTROL NO: 76549		
2.8	\$2,699.90	0.70323925	\$1,898.67	0	\$0.00	STAT	999999	STATE OF WISCONSIN	
				0.00435430	\$8.27	CNTY	65	WASHBURN COUNTY	
				0.00132120	\$2.51	MUNI	65012	TOWN OF BROOKLYN	
				0.01010150	\$19.18	REG	655474	SCH D OF SPOONER	
				0.000355	\$0.67	VTAE	001700	NORTHWOOD TECHNICAL COLLEGE	
Parcel Total:					\$30.63				

LEGAL DESCRIPTION: T40 R12-W S12 PT OF NESW				PARCEL NO: 76550			CONTROL NO: 76550		
0.2	\$192.54	0.70323925	\$135.40	0	\$0.00	STAT	999999	STATE OF WISCONSIN	
				0.00435430	\$0.59	CNTY	65	WASHBURN COUNTY	
				0.00132120	\$0.18	MUNI	65012	TOWN OF BROOKLYN	
				0.01010150	\$1.37	REG	655474	SCH D OF SPOONER	
				0.000355	\$0.05	VTAE	001700	NORTHWOOD TECHNICAL COLLEGE	
Parcel Total:					\$2.19				



State of Wisconsin / Department of Natural Resources

Tony Evers , Governor

Adam N Payne , Secretary

5/22/2023

Chapter 70.114 - Aids Payment Worksheet For Tax Year 2022(Payment Year 2023) - Payment Due January 31, 2023

6415 of 7056

LEGAL DESCRIPTION: T40 R12-W S12 PT OF SESW				PARCEL NO: 76551				CONTROL NO: 76551	
1.6	\$1,540.35	0.70323925	\$1,083.24						
				0	\$0.00	STAT	999999	STATE OF WISCONSIN	
				0.00435430	\$4.72	CNTY	65	WASHBURN COUNTY	
				0.00132120	\$1.43	MUNI	65012	TOWN OF BROOKLYN	
				0.01010150	\$10.94	REG	655474	SCH D OF SPOONER	
				0.000355	\$0.38	VTAE	001700	NORTHWOOD TECHNICAL COLLEGE	
Parcel Total:					\$17.47				

LEGAL DESCRIPTION: T40 R12-W S12 PT OF SWSW				PARCEL NO: 76552				CONTROL NO: 76552	
1.6	\$1,540.35	0.70323925	\$1,083.24						
				0	\$0.00	STAT	999999	STATE OF WISCONSIN	
				0.00435430	\$4.72	CNTY	65	WASHBURN COUNTY	
				0.00132120	\$1.43	MUNI	65012	TOWN OF BROOKLYN	
				0.01010150	\$10.94	REG	655474	SCH D OF SPOONER	
				0.000355	\$0.38	VTAE	001700	NORTHWOOD TECHNICAL COLLEGE	
Parcel Total:					\$17.47				

File Number Total:	\$1,082.59
---------------------------	-------------------

Municipality Total:	\$1,587.01
----------------------------	-------------------



State of Wisconsin / Department of Natural Resources

Tony Evers , Governor

Adam N Payne , Secretary

5/22/2023

Chapter 70.114 - Aids Payment Worksheet For Tax Year 2022(Payment Year 2023) - Payment Due January 31, 2023

6416 of 7056

DETAIL FOR TOWN OF CASEY, WASHBURN COUNTY

Acres	Est. Adjust. Purch. Price	Level of Assessment	Adjusted Local Value	Net Gen. Tax Rate	Calc. Aid Pay Amount	----- Taxing Jurisdiction ----- Type	Code	Description
FILE NO: FI 2721 *			DATE OF PURCHASE: 03/01/2002			GRANTOR: JOHN F ZEHM		
LEGAL DESCRIPTION: T40 R13-W S25 PT GV LT 7				PARCEL NO: 65-014-2-40-13-25-4-3-0010		CONTROL NO: 87008		
4.5	\$117,138.04	0.95762415	\$112,174.22	0	\$0.00	STAT	999999	STATE OF WISCONSIN
				0.00313170	\$351.29	CNTY	65	WASHBURN COUNTY
				0.00100080	\$112.27	MUNI	65014	TOWN OF CASEY
				0.00726530	\$814.98	REG	655474	SCH D OF SPOONER
				0.00025530	\$28.64	VTAE	001700	NORTHWOOD TECHNICAL COLLEGE
Parcel Total:					\$1,307.18			
File Number Total:					\$1,307.18			
Municipality Total:					\$1,307.18			



State of Wisconsin / Department of Natural Resources

Tony Evers , Governor

Adam N Payne , Secretary

5/22/2023

Chapter 70.114 - Aids Payment Worksheet For Tax Year 2022(Payment Year 2023) - Payment Due January 31, 2023

6417 of 7056

DETAIL FOR TOWN OF CHICOG, WASHBURN COUNTY

Acres	Est. Adjust. Purch. Price	Level of Assessment	Adjusted Local Value	Net Gen. Tax Rate	Calc. Aid Pay Amount	----- Taxing Jurisdiction ----- Type	Code	Description
-------	------------------------------	------------------------	-------------------------	----------------------	-------------------------	---	------	-------------

FILE NO: WR 70031 *	DATE OF PURCHASE: 07/29/2010	GRANTOR: The Conservation Fund (Wausa)
---------------------	------------------------------	--

LEGAL DESCRIPTION: T41 R13-W S03 NWSE	PARCEL NO: 65-016-2-41-13-03-4 02-000-001000	CONTROL NO: 116120
---------------------------------------	--	--------------------

40	\$58,720.09	0.75133941	\$44,118.71					
			0	\$0.00	STAT	999999	STATE OF WISCONSIN	
			0.00401470	\$177.12	CNTY	65	WASHBURN COUNTY	
			0.00279290	\$123.22	MUNI	65016	TOWN OF CHICOG	
			0.00931390	\$410.92	REG	655474	SCH D OF SPOONER	
			0.00032730	\$14.44	VTAE	001700	NORTHWOOD TECHNICAL COLLEGE	

Parcel Total: \$725.70

File Number Total: \$725.70

FILE NO: WR 70052 *	DATE OF PURCHASE: 03/28/2013	GRANTOR: The Conservation Fund (forme
---------------------	------------------------------	---------------------------------------

LEGAL DESCRIPTION: T41 R13-W S03 PT OF NWNE	PARCEL NO: 65-016-2-41-13-03-1 02-000-002000	CONTROL NO: 125872
---	--	--------------------

12	\$22,468.64	0.75133941	\$16,881.58					
			0	\$0.00	STAT	999999	STATE OF WISCONSIN	
			0.00401470	\$67.77	CNTY	65	WASHBURN COUNTY	
			0.00279290	\$47.15	MUNI	65016	TOWN OF CHICOG	
			0.00931390	\$157.23	REG	655474	SCH D OF SPOONER	
			0.00032730	\$5.52	VTAE	001700	NORTHWOOD TECHNICAL COLLEGE	

Parcel Total: \$277.67



State of Wisconsin / Department of Natural Resources

Tony Evers , Governor

Adam N Payne , Secretary

5/22/2023

Chapter 70.114 - Aids Payment Worksheet For Tax Year 2022(Payment Year 2023) - Payment Due January 31, 2023

6418 of 7056

LEGAL DESCRIPTION: T41 R13-W S03 NENW	PARCEL NO: 65-016-2-41-13-03-2 01-000-001000	CONTROL NO: 125873
---------------------------------------	--	--------------------

41.49	\$77,685.31	0.75133941	\$58,368.03
-------	-------------	------------	-------------

0	\$0.00	STAT	999999	STATE OF WISCONSIN
0.00401470	\$234.33	CNTY	65	WASHBURN COUNTY
0.00279290	\$163.01	MUNI	65016	TOWN OF CHICOG
0.00931390	\$543.63	REG	655474	SCH D OF SPOONER
0.00032730	\$19.10	VTAE	001700	NORTHWOOD TECHNICAL COLLEGE

Parcel Total:	\$960.07
---------------	----------

LEGAL DESCRIPTION: T41 R13-W S03 NWNW	PARCEL NO: 65-016-2-41-13-03-2 02-000-001000	CONTROL NO: 128720
---------------------------------------	--	--------------------

41.52	\$77,741.48	0.75133941	\$58,410.24
-------	-------------	------------	-------------

0	\$0.00	STAT	999999	STATE OF WISCONSIN
0.00401470	\$234.50	CNTY	65	WASHBURN COUNTY
0.00279290	\$163.13	MUNI	65016	TOWN OF CHICOG
0.00931390	\$544.03	REG	655474	SCH D OF SPOONER
0.00032730	\$19.12	VTAE	001700	NORTHWOOD TECHNICAL COLLEGE

Parcel Total:	\$960.78
---------------	----------



State of Wisconsin / Department of Natural Resources

Tony Evers , Governor

Adam N Payne , Secretary

5/22/2023

Chapter 70.114 - Aids Payment Worksheet For Tax Year 2022(Payment Year 2023) - Payment Due January 31, 2023

6419 of 7056

LEGAL DESCRIPTION: T41 R13-W S03 SWNW				PARCEL NO: 65-016-2-41-13-03-2 03-000-001000				CONTROL NO: 128721	
40	\$74,895.45	0.75133941	\$56,271.91						
			0	\$0.00	STAT	999999	STATE OF WISCONSIN		
			0.00401470	\$225.91	CNTY	65	WASHBURN COUNTY		
			0.00279290	\$157.16	MUNI	65016	TOWN OF CHICOG		
			0.00931390	\$524.11	REG	655474	SCH D OF SPOONER		
			0.00032730	\$18.42	VTAE	001700	NORTHWOOD TECHNICAL COLLEGE		
Parcel Total:				\$925.60					

LEGAL DESCRIPTION: T41 R13-W S03 PT OF SENW				PARCEL NO: 65-016-2-41-13-03-2 04-000-004000				CONTROL NO: 128722	
23.27	\$38,891.73	0.75133941	\$29,220.89						
			0	\$0.00	STAT	999999	STATE OF WISCONSIN		
			0.00401470	\$117.31	CNTY	65	WASHBURN COUNTY		
			0.00279290	\$81.61	MUNI	65016	TOWN OF CHICOG		
			0.00931390	\$272.16	REG	655474	SCH D OF SPOONER		
			0.00032730	\$9.56	VTAE	001700	NORTHWOOD TECHNICAL COLLEGE		
Parcel Total:				\$480.64					



State of Wisconsin / Department of Natural Resources

Tony Evers , Governor

Adam N Payne , Secretary

5/22/2023

Chapter 70.114 - Aids Payment Worksheet For Tax Year 2022(Payment Year 2023) - Payment Due January 31, 2023

6420 of 7056

LEGAL DESCRIPTION: T41 R13-W S03 NWSW	PARCEL NO: 65-016-2-41-13-03-3 02-000-001000	CONTROL NO: 128723
---------------------------------------	--	--------------------

40	\$74,895.45	0.75133941	\$56,271.91	
----	-------------	------------	-------------	--

0	\$0.00	STAT	999999	STATE OF WISCONSIN
0.00401470	\$225.91	CNTY	65	WASHBURN COUNTY
0.00279290	\$157.16	MUNI	65016	TOWN OF CHICOG
0.00931390	\$524.11	REG	655474	SCH D OF SPOONER
0.00032730	\$18.42	VTAE	001700	NORTHWOOD TECHNICAL COLLEGE

Parcel Total:	\$925.60
---------------	----------

LEGAL DESCRIPTION: T41 R13-W S04 PT OF NENE	PARCEL NO: 65-016-2-41-13-04-1 01-000-001010	CONTROL NO: 128724
---	--	--------------------

37.41	\$62,624.05	0.75133941	\$47,051.91	
-------	-------------	------------	-------------	--

0	\$0.00	STAT	999999	STATE OF WISCONSIN
0.00401470	\$188.90	CNTY	65	WASHBURN COUNTY
0.00279290	\$131.41	MUNI	65016	TOWN OF CHICOG
0.00931390	\$438.24	REG	655474	SCH D OF SPOONER
0.00032730	\$15.40	VTAE	001700	NORTHWOOD TECHNICAL COLLEGE

Parcel Total:	\$773.95
---------------	----------



State of Wisconsin / Department of Natural Resources

Tony Evers , Governor

Adam N Payne , Secretary

5/22/2023

Chapter 70.114 - Aids Payment Worksheet For Tax Year 2022(Payment Year 2023) - Payment Due January 31, 2023

6421 of 7056

LEGAL DESCRIPTION: T41 R13-W S04 PT OF SENE	PARCEL NO: 65-016-2-41-13-04-1 04-000-002010	CONTROL NO: 128725
---	--	--------------------

12	\$20,073.15	0.75133941	\$15,081.75
----	-------------	------------	-------------

0	\$0.00	STAT	999999	STATE OF WISCONSIN
0.00401470	\$60.55	CNTY	65	WASHBURN COUNTY
0.00279290	\$42.12	MUNI	65016	TOWN OF CHICOG
0.00931390	\$140.47	REG	655474	SCH D OF SPOONER
0.00032730	\$4.94	VTAE	001700	NORTHWOOD TECHNICAL COLLEGE

Parcel Total:	\$248.08
---------------	----------

LEGAL DESCRIPTION: T41 R13-W S04 PT OF W2NE	PARCEL NO: 65-016-2-41-13-04-1 02-000-001020	CONTROL NO: 128726
---	--	--------------------

24.29	\$45,480.26	0.75133941	\$34,171.11
-------	-------------	------------	-------------

0	\$0.00	STAT	999999	STATE OF WISCONSIN
0.00401470	\$137.19	CNTY	65	WASHBURN COUNTY
0.00279290	\$95.44	MUNI	65016	TOWN OF CHICOG
0.00931390	\$318.27	REG	655474	SCH D OF SPOONER
0.00032730	\$11.18	VTAE	001700	NORTHWOOD TECHNICAL COLLEGE

Parcel Total:	\$562.08
---------------	----------

File Number Total:	\$6,114.47
--------------------	------------

Municipality Total:	\$6,840.17
---------------------	------------



State of Wisconsin / Department of Natural Resources

Tony Evers , Governor

Adam N Payne , Secretary

5/22/2023

Chapter 70.114 - Aids Payment Worksheet For Tax Year 2022(Payment Year 2023) - Payment Due January 31, 2023

6422 of 7056

DETAIL FOR TOWN OF LONG LAKE, WASHBURN COUNTY

Acres	Est. Adjust. Purch. Price	Level of Assessment	Adjusted Local Value	Net Gen. Tax Rate	Calc. Aid Pay Amount	Taxing Jurisdiction	Description
FILE NO: P 1730 E			DATE OF PURCHASE: 09/02/1999			GRANTOR: WISCONSIN DEPT OF TRANSPORTA	
LEGAL DESCRIPTION: T37 R11-W S31 PT OF SWSW				PARCEL NO: 083137		CONTROL NO: 83137	
3.44	\$3,102.78	0.78752926	\$2,443.53				
				0	\$0.00	STAT 999999	STATE OF WISCONSIN
				0.00395710	\$9.67	CNTY 65	WASHBURN COUNTY
				0.00105620	\$2.58	MUNI 65026	TOWN OF LONG LAKE
				0.011350	\$27.73	REG 034802	SCH D OF RICE LAKE AREA
				0.00032260	\$0.79	VTAE 001700	NORTHWOOD TECHNICAL COLLEGE
Parcel Total:					\$40.77		

LEGAL DESCRIPTION: T37 R11-W S31 PT OF NWSW				PARCEL NO:		CONTROL NO: 83138	
2.04	\$1,840.04	0.78752926	\$1,449.08				
				0	\$0.00	STAT 999999	STATE OF WISCONSIN
				0.00395710	\$5.73	CNTY 65	WASHBURN COUNTY
				0.00105620	\$1.53	MUNI 65026	TOWN OF LONG LAKE
				0.011350	\$16.45	REG 034802	SCH D OF RICE LAKE AREA
				0.00032260	\$0.47	VTAE 001700	NORTHWOOD TECHNICAL COLLEGE
Parcel Total:					\$24.18		

File Number Total: \$64.95

Municipality Total: \$64.95



State of Wisconsin / Department of Natural Resources

Tony Evers , Governor

Adam N Payne , Secretary

5/22/2023

Chapter 70.114 - Aids Payment Worksheet For Tax Year 2022(Payment Year 2023) - Payment Due January 31, 2023

6423 of 7056

DETAIL FOR TOWN OF MINONG, WASHBURN COUNTY

Acres	Est. Adjust. Purch. Price	Level of Assessment	Adjusted Local Value	Net Gen. Tax Rate	Calc. Aid Pay Amount	Type	Code	Taxing Jurisdiction Description
FILE NO: P 1631 C			DATE OF PURCHASE: 10/31/1995			GRANTOR: WISCONSIN CENTRAL LIMITED		
LEGAL DESCRIPTION: T42 R12-W S01 PT OF NENE				PARCEL NO: 76491		CONTROL NO: 76491		
3.88	\$6,491.38	0.72595932	\$4,712.48					
				0	\$0.00	STAT	999999	STATE OF WISCONSIN
				0.00429120	\$20.22	CNTY	65	WASHBURN COUNTY
				0.00191690	\$9.03	MUNI	65030	TOWN OF MINONG
				0.004150	\$19.56	REG	653654	SCH D OF NORTHWOOD (MINONG)
				0.00034980	\$1.65	VTAE	001700	NORTHWOOD TECHNICAL COLLEGE
Parcel Total:					\$50.46			

LEGAL DESCRIPTION: T42 R12-W S01 PT OF SENE				PARCEL NO: 76492		CONTROL NO: 76492		
3.88	\$6,491.38	0.72595932	\$4,712.48					
				0	\$0.00	STAT	999999	STATE OF WISCONSIN
				0.00429120	\$20.22	CNTY	65	WASHBURN COUNTY
				0.00191690	\$9.03	MUNI	65030	TOWN OF MINONG
				0.004150	\$19.56	REG	653654	SCH D OF NORTHWOOD (MINONG)
				0.00034980	\$1.65	VTAE	001700	NORTHWOOD TECHNICAL COLLEGE
Parcel Total:					\$50.46			



State of Wisconsin / Department of Natural Resources

Tony Evers , Governor

Adam N Payne , Secretary

5/22/2023

Chapter 70.114 - Aids Payment Worksheet For Tax Year 2022(Payment Year 2023) - Payment Due January 31, 2023

6424 of 7056

LEGAL DESCRIPTION: T42 R12-W S01 PT OF NESE				PARCEL NO: 76493				CONTROL NO: 76493			
3.88	\$6,491.38	0.72595932	\$4,712.48								
				0	\$0.00	STAT	999999	STATE OF WISCONSIN			
				0.00429120	\$20.22	CNTY	65	WASHBURN COUNTY			
				0.00191690	\$9.03	MUNI	65030	TOWN OF MINONG			
				0.004150	\$19.56	REG	653654	SCH D OF NORTHWOOD (MINONG)			
				0.00034980	\$1.65	VTAE	001700	NORTHWOOD TECHNICAL COLLEGE			
Parcel Total:					\$50.46						

LEGAL DESCRIPTION: T42 R12-W S01 PT OF SESE				PARCEL NO: 76494				CONTROL NO: 76494			
3.7	\$6,186.87	0.72595932	\$4,491.41								
				0	\$0.00	STAT	999999	STATE OF WISCONSIN			
				0.00429120	\$19.27	CNTY	65	WASHBURN COUNTY			
				0.00191690	\$8.61	MUNI	65030	TOWN OF MINONG			
				0.004150	\$18.64	REG	653654	SCH D OF NORTHWOOD (MINONG)			
				0.00034980	\$1.57	VTAE	001700	NORTHWOOD TECHNICAL COLLEGE			
Parcel Total:					\$48.09						

LEGAL DESCRIPTION: T42 R12-W S01 PT OF SWSE				PARCEL NO: 76495				CONTROL NO: 76495			
0.18	\$304.52	0.72595932	\$221.07								
				0	\$0.00	STAT	999999	STATE OF WISCONSIN			
				0.00429120	\$0.95	CNTY	65	WASHBURN COUNTY			
				0.00191690	\$0.42	MUNI	65030	TOWN OF MINONG			
				0.004150	\$0.92	REG	653654	SCH D OF NORTHWOOD (MINONG)			
				0.00034980	\$0.08	VTAE	001700	NORTHWOOD TECHNICAL COLLEGE			
Parcel Total:					\$2.37						



State of Wisconsin / Department of Natural Resources

Tony Evers , Governor

Adam N Payne , Secretary

5/22/2023

Chapter 70.114 - Aids Payment Worksheet For Tax Year 2022(Payment Year 2023) - Payment Due January 31, 2023

6425 of 7056

LEGAL DESCRIPTION: T42 R12-W S12 PT OF NWNE				PARCEL NO: 76496				CONTROL NO: 76496			
3.1	\$5,184.19	0.72595932	\$3,763.51								
				0	\$0.00	STAT	999999	STATE OF WISCONSIN			
				0.00429120	\$16.15	CNTY	65	WASHBURN COUNTY			
				0.00191690	\$7.21	MUNI	65030	TOWN OF MINONG			
				0.004150	\$15.62	REG	653654	SCH D OF NORTHWOOD (MINONG)			
				0.00034980	\$1.32	VTAE	001700	NORTHWOOD TECHNICAL COLLEGE			
				Parcel Total:	\$40.30						

LEGAL DESCRIPTION: T42 R12-W S12 PT OF SWNE				PARCEL NO: 76497				CONTROL NO: 76497			
3.1	\$5,184.19	0.72595932	\$3,763.51								
				0	\$0.00	STAT	999999	STATE OF WISCONSIN			
				0.00429120	\$16.15	CNTY	65	WASHBURN COUNTY			
				0.00191690	\$7.21	MUNI	65030	TOWN OF MINONG			
				0.004150	\$15.62	REG	653654	SCH D OF NORTHWOOD (MINONG)			
				0.00034980	\$1.32	VTAE	001700	NORTHWOOD TECHNICAL COLLEGE			
				Parcel Total:	\$40.30						

LEGAL DESCRIPTION: T42 R12-W S12 PT OF NWSE				PARCEL NO: 76498				CONTROL NO: 76498			
2.6	\$4,352.35	0.72595932	\$3,159.63								
				0	\$0.00	STAT	999999	STATE OF WISCONSIN			
				0.00429120	\$13.56	CNTY	65	WASHBURN COUNTY			
				0.00191690	\$6.06	MUNI	65030	TOWN OF MINONG			
				0.004150	\$13.11	REG	653654	SCH D OF NORTHWOOD (MINONG)			
				0.00034980	\$1.11	VTAE	001700	NORTHWOOD TECHNICAL COLLEGE			
				Parcel Total:	\$33.84						



State of Wisconsin / Department of Natural Resources

Tony Evers , Governor

Adam N Payne , Secretary

5/22/2023

Chapter 70.114 - Aids Payment Worksheet For Tax Year 2022(Payment Year 2023) - Payment Due January 31, 2023

6426 of 7056

LEGAL DESCRIPTION: T42 R12-W S12 PT OF NESW				PARCEL NO: 76499				CONTROL NO: 76499	
0.57	\$950.68	0.72595932	\$690.16						
				0	\$0.00	STAT	999999	STATE OF WISCONSIN	
				0.00429120	\$2.96	CNTY	65	WASHBURN COUNTY	
				0.00191690	\$1.32	MUNI	65030	TOWN OF MINONG	
				0.004150	\$2.86	REG	653654	SCH D OF NORTHWOOD (MINONG)	
				0.00034980	\$0.24	VTAE	001700	NORTHWOOD TECHNICAL COLLEGE	
Parcel Total:					\$7.38				

LEGAL DESCRIPTION: T42 R12-W S12 PT OF SESW				PARCEL NO: 76500				CONTROL NO: 76500	
3.24	\$5,421.86	0.72595932	\$3,936.05						
				0	\$0.00	STAT	999999	STATE OF WISCONSIN	
				0.00429120	\$16.89	CNTY	65	WASHBURN COUNTY	
				0.00191690	\$7.55	MUNI	65030	TOWN OF MINONG	
				0.004150	\$16.33	REG	653654	SCH D OF NORTHWOOD (MINONG)	
				0.00034980	\$1.38	VTAE	001700	NORTHWOOD TECHNICAL COLLEGE	
Parcel Total:					\$42.15				

LEGAL DESCRIPTION: T42 R12-W S13 PT OF NENW				PARCEL NO: 76501				CONTROL NO: 76501	
3.17	\$5,303.03	0.72595932	\$3,849.78						
				0	\$0.00	STAT	999999	STATE OF WISCONSIN	
				0.00429120	\$16.52	CNTY	65	WASHBURN COUNTY	
				0.00191690	\$7.38	MUNI	65030	TOWN OF MINONG	
				0.004150	\$15.98	REG	653654	SCH D OF NORTHWOOD (MINONG)	
				0.00034980	\$1.35	VTAE	001700	NORTHWOOD TECHNICAL COLLEGE	
Parcel Total:					\$41.23				



State of Wisconsin / Department of Natural Resources

Tony Evers , Governor

Adam N Payne , Secretary

5/22/2023

Chapter 70.114 - Aids Payment Worksheet For Tax Year 2022(Payment Year 2023) - Payment Due January 31, 2023

6427 of 7056

LEGAL DESCRIPTION: T42 R12-W S13 PT OF SENW				PARCEL NO: 76502				CONTROL NO: 76502			
2.6	\$4,352.35	0.72595932	\$3,159.63								
				0	\$0.00	STAT	999999	STATE OF WISCONSIN			
				0.00429120	\$13.56	CNTY	65	WASHBURN COUNTY			
				0.00191690	\$6.06	MUNI	65030	TOWN OF MINONG			
				0.004150	\$13.11	REG	653654	SCH D OF NORTHWOOD (MINONG)			
				0.00034980	\$1.11	VTAE	001700	NORTHWOOD TECHNICAL COLLEGE			
Parcel Total:					\$33.84						

LEGAL DESCRIPTION: T42 R12-W S13 PT OF SWNW				PARCEL NO: 76503				CONTROL NO: 76503			
0.54	\$906.12	0.72595932	\$657.81								
				0	\$0.00	STAT	999999	STATE OF WISCONSIN			
				0.00429120	\$2.82	CNTY	65	WASHBURN COUNTY			
				0.00191690	\$1.26	MUNI	65030	TOWN OF MINONG			
				0.004150	\$2.73	REG	653654	SCH D OF NORTHWOOD (MINONG)			
				0.00034980	\$0.23	VTAE	001700	NORTHWOOD TECHNICAL COLLEGE			
Parcel Total:					\$7.04						

LEGAL DESCRIPTION: T42 R12-W S13 PT OF NWSW				PARCEL NO: 76504				CONTROL NO: 76504			
3.2	\$5,355.02	0.72595932	\$3,887.53								
				0	\$0.00	STAT	999999	STATE OF WISCONSIN			
				0.00429120	\$16.68	CNTY	65	WASHBURN COUNTY			
				0.00191690	\$7.45	MUNI	65030	TOWN OF MINONG			
				0.004150	\$16.13	REG	653654	SCH D OF NORTHWOOD (MINONG)			
				0.00034980	\$1.36	VTAE	001700	NORTHWOOD TECHNICAL COLLEGE			
Parcel Total:					\$41.62						



State of Wisconsin / Department of Natural Resources

Tony Evers , Governor

Adam N Payne , Secretary

5/22/2023

Chapter 70.114 - Aids Payment Worksheet For Tax Year 2022(Payment Year 2023) - Payment Due January 31, 2023

6428 of 7056

LEGAL DESCRIPTION: T42 R12-W S13 PT OF SWSW				PARCEL NO: 76505				CONTROL NO: 76505			
3.27	\$5,473.85	0.72595932	\$3,973.80								
				0	\$0.00	STAT	999999	STATE OF WISCONSIN			
				0.00429120	\$17.05	CNTY	65	WASHBURN COUNTY			
				0.00191690	\$7.62	MUNI	65030	TOWN OF MINONG			
				0.004150	\$16.49	REG	653654	SCH D OF NORTHWOOD (MINONG)			
				0.00034980	\$1.39	VTAE	001700	NORTHWOOD TECHNICAL COLLEGE			
				Parcel Total:	\$42.55						

LEGAL DESCRIPTION: T42 R12-W S23 PT OF NENE				PARCEL NO: 76506				CONTROL NO: 76506			
0.06	\$103.98	0.72595932	\$75.49								
				0	\$0.00	STAT	999999	STATE OF WISCONSIN			
				0.00429120	\$0.32	CNTY	65	WASHBURN COUNTY			
				0.00191690	\$0.14	MUNI	65030	TOWN OF MINONG			
				0.004150	\$0.31	REG	653654	SCH D OF NORTHWOOD (MINONG)			
				0.00034980	\$0.03	VTAE	001700	NORTHWOOD TECHNICAL COLLEGE			
				Parcel Total:	\$0.80						

LEGAL DESCRIPTION: T42 R12-W S23 PT OF SENE				PARCEL NO: 76507				CONTROL NO: 76507			
3.19	\$5,340.16	0.72595932	\$3,876.74								
				0	\$0.00	STAT	999999	STATE OF WISCONSIN			
				0.00429120	\$16.64	CNTY	65	WASHBURN COUNTY			
				0.00191690	\$7.43	MUNI	65030	TOWN OF MINONG			
				0.004150	\$16.09	REG	653654	SCH D OF NORTHWOOD (MINONG)			
				0.00034980	\$1.36	VTAE	001700	NORTHWOOD TECHNICAL COLLEGE			
				Parcel Total:	\$41.52						



State of Wisconsin / Department of Natural Resources

Tony Evers , Governor

Adam N Payne , Secretary

5/22/2023

Chapter 70.114 - Aids Payment Worksheet For Tax Year 2022(Payment Year 2023) - Payment Due January 31, 2023

6429 of 7056

LEGAL DESCRIPTION: T42 R12-W S24 PT OF NWNW				PARCEL NO: 76508				CONTROL NO: 76508			
3.18	\$5,317.88	0.72595932	\$3,860.57								
				0	\$0.00	STAT	999999	STATE OF WISCONSIN			
				0.00429120	\$16.57	CNTY	65	WASHBURN COUNTY			
				0.00191690	\$7.40	MUNI	65030	TOWN OF MINONG			
				0.004150	\$16.02	REG	653654	SCH D OF NORTHWOOD (MINONG)			
				0.00034980	\$1.35	VTAE	001700	NORTHWOOD TECHNICAL COLLEGE			
				Parcel Total:	\$41.34						

LEGAL DESCRIPTION: T42 R12-W S24 PT OF SWNW				PARCEL NO: 76509				CONTROL NO: 76509			
0.06	\$103.98	0.72595932	\$75.49								
				0	\$0.00	STAT	999999	STATE OF WISCONSIN			
				0.00429120	\$0.32	CNTY	65	WASHBURN COUNTY			
				0.00191690	\$0.14	MUNI	65030	TOWN OF MINONG			
				0.004150	\$0.31	REG	653654	SCH D OF NORTHWOOD (MINONG)			
				0.00034980	\$0.03	VTAE	001700	NORTHWOOD TECHNICAL COLLEGE			
				Parcel Total:	\$0.80						

LEGAL DESCRIPTION: T42 R12-W S35 PT OF NENE				PARCEL NO: 76510				CONTROL NO: 76510			
3.2	\$5,355.02	0.72595932	\$3,887.53								
				0	\$0.00	STAT	999999	STATE OF WISCONSIN			
				0.00429120	\$16.68	CNTY	65	WASHBURN COUNTY			
				0.00191690	\$7.45	MUNI	65030	TOWN OF MINONG			
				0.004150	\$16.13	REG	653654	SCH D OF NORTHWOOD (MINONG)			
				0.00034980	\$1.36	VTAE	001700	NORTHWOOD TECHNICAL COLLEGE			
				Parcel Total:	\$41.62						



State of Wisconsin / Department of Natural Resources

Tony Evers , Governor

Adam N Payne , Secretary

5/22/2023

Chapter 70.114 - Aids Payment Worksheet For Tax Year 2022(Payment Year 2023) - Payment Due January 31, 2023

6430 of 7056

LEGAL DESCRIPTION: T42 R12-W S35 PT OF SENE				PARCEL NO: 76511				CONTROL NO: 76511			
3	\$5,020.79	0.72595932	\$3,644.89								
				0	\$0.00	STAT	999999	STATE OF WISCONSIN			
				0.00429120	\$15.64	CNTY	65	WASHBURN COUNTY			
				0.00191690	\$6.99	MUNI	65030	TOWN OF MINONG			
				0.004150	\$15.13	REG	653654	SCH D OF NORTHWOOD (MINONG)			
				0.00034980	\$1.27	VTAE	001700	NORTHWOOD TECHNICAL COLLEGE			
Parcel Total:					\$39.03						

LEGAL DESCRIPTION: T42 R12-W S35 PT OF NESE				PARCEL NO: 76512				CONTROL NO: 76512			
3	\$5,020.79	0.72595932	\$3,644.89								
				0	\$0.00	STAT	999999	STATE OF WISCONSIN			
				0.00429120	\$15.64	CNTY	65	WASHBURN COUNTY			
				0.00191690	\$6.99	MUNI	65030	TOWN OF MINONG			
				0.004150	\$15.13	REG	653654	SCH D OF NORTHWOOD (MINONG)			
				0.00034980	\$1.27	VTAE	001700	NORTHWOOD TECHNICAL COLLEGE			
Parcel Total:					\$39.03						

LEGAL DESCRIPTION: T42 R12-W S35 PT OF SESE				PARCEL NO: 76513				CONTROL NO: 76513			
3	\$5,020.79	0.72595932	\$3,644.89								
				0	\$0.00	STAT	999999	STATE OF WISCONSIN			
				0.00429120	\$15.64	CNTY	65	WASHBURN COUNTY			
				0.00191690	\$6.99	MUNI	65030	TOWN OF MINONG			
				0.004150	\$15.13	REG	653654	SCH D OF NORTHWOOD (MINONG)			
				0.00034980	\$1.27	VTAE	001700	NORTHWOOD TECHNICAL COLLEGE			
Parcel Total:					\$39.03						



State of Wisconsin / Department of Natural Resources

Tony Evers , Governor

Adam N Payne , Secretary

5/22/2023

Chapter 70.114 - Aids Payment Worksheet For Tax Year 2022(Payment Year 2023) - Payment Due January 31, 2023

6431 of 7056

File Number Total: \$775.26

FILE NO: WM 60228 *

DATE OF PURCHASE: 12/19/2013

GRANTOR: The Conservation Fund (forme

LEGAL DESCRIPTION: T42 R13-W S06 NENE

PARCEL NO: 65-030-2-42-13-06-1 01-000-001000

CONTROL NO: 128536

40.53 \$35,411.23 0.72595932 \$25,707.11

0 \$0.00 STAT 999999 STATE OF WISCONSIN

0.00429120 \$110.32 CNTY 65 WASHBURN COUNTY

0.00191690 \$49.28 MUNI 65030 TOWN OF MINONG

0.004150 \$106.68 REG 653654 SCH D OF NORTHWOOD (MINONG)

0.00034980 \$8.99 VTAE 001700 NORTHWOOD TECHNICAL COLLEGE

Parcel Total: \$275.27

LEGAL DESCRIPTION: T42 R13-W S06 NWNE

PARCEL NO: 65-030-2-42-13-06-1 02-000-001000

CONTROL NO: 128537

40.33 \$35,236.50 0.72595932 \$25,580.26

0 \$0.00 STAT 999999 STATE OF WISCONSIN

0.00429120 \$109.77 CNTY 65 WASHBURN COUNTY

0.00191690 \$49.04 MUNI 65030 TOWN OF MINONG

0.004150 \$106.16 REG 653654 SCH D OF NORTHWOOD (MINONG)

0.00034980 \$8.95 VTAE 001700 NORTHWOOD TECHNICAL COLLEGE

Parcel Total: \$273.92



State of Wisconsin / Department of Natural Resources

Tony Evers , Governor

Adam N Payne , Secretary

5/22/2023

Chapter 70.114 - Aids Payment Worksheet For Tax Year 2022(Payment Year 2023) - Payment Due January 31, 2023

6432 of 7056

LEGAL DESCRIPTION: T42 R13-W S06 SWNE				PARCEL NO: 62-030-2-42-13-06-1 03-000-001000				CONTROL NO: 128538	
40	\$34,948.17	0.72595932	\$25,370.95						
				0	\$0.00	STAT	999999	STATE OF WISCONSIN	
				0.00429120	\$108.87	CNTY	65	WASHBURN COUNTY	
				0.00191690	\$48.63	MUNI	65030	TOWN OF MINONG	
				0.004150	\$105.29	REG	653654	SCH D OF NORTHWOOD (MINONG)	
				0.00034980	\$8.87	VTAE	001700	NORTHWOOD TECHNICAL COLLEGE	
Parcel Total:					\$271.66				

LEGAL DESCRIPTION: T42 R13-W S06 SENE				PARCEL NO: 65-030-2-42-13-06-1 04-000-001000				CONTROL NO: 128539	
40	\$34,948.17	0.72595932	\$25,370.95						
				0	\$0.00	STAT	999999	STATE OF WISCONSIN	
				0.00429120	\$108.87	CNTY	65	WASHBURN COUNTY	
				0.00191690	\$48.63	MUNI	65030	TOWN OF MINONG	
				0.004150	\$105.29	REG	653654	SCH D OF NORTHWOOD (MINONG)	
				0.00034980	\$8.87	VTAE	001700	NORTHWOOD TECHNICAL COLLEGE	
Parcel Total:					\$271.66				



State of Wisconsin / Department of Natural Resources

Tony Evers , Governor

Adam N Payne , Secretary

5/22/2023

Chapter 70.114 - Aids Payment Worksheet For Tax Year 2022(Payment Year 2023) - Payment Due January 31, 2023

6433 of 7056

LEGAL DESCRIPTION: T42 R13-W S06 NENW	PARCEL NO: 65-030-2-42-13-06-2 01-000-001000	CONTROL NO: 128540
---------------------------------------	--	--------------------

40.23	\$35,149.13	0.72595932	\$25,516.84			
-------	-------------	------------	-------------	--	--	--

0	\$0.00	STAT	999999	STATE OF WISCONSIN	
0.00429120	\$109.50	CNTY	65	WASHBURN COUNTY	
0.00191690	\$48.91	MUNI	65030	TOWN OF MINONG	
0.004150	\$105.89	REG	653654	SCH D OF NORTHWOOD (MINONG)	
0.00034980	\$8.93	VTAE	001700	NORTHWOOD TECHNICAL COLLEGE	

Parcel Total:	\$273.23
---------------	----------

LEGAL DESCRIPTION: T42 R13-W S06 NWNW	PARCEL NO: 65-030-2-42-13-06-2 02-000-001000	CONTROL NO: 128541
---------------------------------------	--	--------------------

46.11	\$40,286.50	0.72595932	\$29,246.36			
-------	-------------	------------	-------------	--	--	--

0	\$0.00	STAT	999999	STATE OF WISCONSIN	
0.00429120	\$125.50	CNTY	65	WASHBURN COUNTY	
0.00191690	\$56.06	MUNI	65030	TOWN OF MINONG	
0.004150	\$121.37	REG	653654	SCH D OF NORTHWOOD (MINONG)	
0.00034980	\$10.23	VTAE	001700	NORTHWOOD TECHNICAL COLLEGE	

Parcel Total:	\$313.16
---------------	----------



State of Wisconsin / Department of Natural Resources

Tony Evers , Governor

Adam N Payne , Secretary

5/22/2023

Chapter 70.114 - Aids Payment Worksheet For Tax Year 2022(Payment Year 2023) - Payment Due January 31, 2023

6434 of 7056

LEGAL DESCRIPTION: T42 R13-W S06 SWNW				PARCEL NO: 65-030-2-42-13-06-2 03-000-001000			CONTROL NO: 128542	
46.07	\$40,251.55	0.72595932	\$29,220.99					
			0	\$0.00	STAT	999999	STATE OF WISCONSIN	
			0.00429120	\$125.39	CNTY	65	WASHBURN COUNTY	
			0.00191690	\$56.01	MUNI	65030	TOWN OF MINONG	
			0.004150	\$121.27	REG	653654	SCH D OF NORTHWOOD (MINONG)	
			0.00034980	\$10.22	VTAE	001700	NORTHWOOD TECHNICAL COLLEGE	
Parcel Total:				\$312.89				

LEGAL DESCRIPTION: T42 R13-W S06 SENW				PARCEL NO: 65-030-2-42-13-06-2 04-000-001000			CONTROL NO: 128543	
40	\$34,948.17	0.72595932	\$25,370.95					
			0	\$0.00	STAT	999999	STATE OF WISCONSIN	
			0.00429120	\$108.87	CNTY	65	WASHBURN COUNTY	
			0.00191690	\$48.63	MUNI	65030	TOWN OF MINONG	
			0.004150	\$105.29	REG	653654	SCH D OF NORTHWOOD (MINONG)	
			0.00034980	\$8.87	VTAE	001700	NORTHWOOD TECHNICAL COLLEGE	
Parcel Total:				\$271.66				



State of Wisconsin / Department of Natural Resources

Tony Evers , Governor

Adam N Payne , Secretary

5/22/2023

Chapter 70.114 - Aids Payment Worksheet For Tax Year 2022(Payment Year 2023) - Payment Due January 31, 2023

6435 of 7056

LEGAL DESCRIPTION: T42 R13-W S06 NESW	PARCEL NO: 65-030-2-42-13-06-3 01-000-001000	CONTROL NO: 128544
---------------------------------------	--	--------------------

40	\$34,948.17	0.72595932	\$25,370.95
----	-------------	------------	-------------

0	\$0.00	STAT	999999	STATE OF WISCONSIN
0.00429120	\$108.87	CNTY	65	WASHBURN COUNTY
0.00191690	\$48.63	MUNI	65030	TOWN OF MINONG
0.004150	\$105.29	REG	653654	SCH D OF NORTHWOOD (MINONG)
0.00034980	\$8.87	VTAE	001700	NORTHWOOD TECHNICAL COLLEGE

Parcel Total:	\$271.66
---------------	----------

LEGAL DESCRIPTION: T42 R13-W S06 NWSW	PARCEL NO: 65-030-2-42-13-06-3 02-000-001000	CONTROL NO: 128545
---------------------------------------	--	--------------------

46.12	\$40,295.24	0.72595932	\$29,252.71
-------	-------------	------------	-------------

0	\$0.00	STAT	999999	STATE OF WISCONSIN
0.00429120	\$125.53	CNTY	65	WASHBURN COUNTY
0.00191690	\$56.08	MUNI	65030	TOWN OF MINONG
0.004150	\$121.40	REG	653654	SCH D OF NORTHWOOD (MINONG)
0.00034980	\$10.23	VTAE	001700	NORTHWOOD TECHNICAL COLLEGE

Parcel Total:	\$313.24
---------------	----------



State of Wisconsin / Department of Natural Resources

Tony Evers , Governor

Adam N Payne , Secretary

5/22/2023

Chapter 70.114 - Aids Payment Worksheet For Tax Year 2022(Payment Year 2023) - Payment Due January 31, 2023

6436 of 7056

LEGAL DESCRIPTION: T42 R13-W S06 SWSW	PARCEL NO: 65-030-2-42-13-06-3 03-000-001000	CONTROL NO: 128546
---------------------------------------	--	--------------------

46.17	\$40,338.92	0.72595932	\$29,284.42	
-------	-------------	------------	-------------	--

0	\$0.00	STAT	999999	STATE OF WISCONSIN
0.00429120	\$125.67	CNTY	65	WASHBURN COUNTY
0.00191690	\$56.14	MUNI	65030	TOWN OF MINONG
0.004150	\$121.53	REG	653654	SCH D OF NORTHWOOD (MINONG)
0.00034980	\$10.24	VTAE	001700	NORTHWOOD TECHNICAL COLLEGE

Parcel Total:	\$313.58
---------------	----------

LEGAL DESCRIPTION: T42 R13-W S06 SESW	PARCEL NO: 65-030-2-42-13-06-3 04-000-001000	CONTROL NO: 128547
---------------------------------------	--	--------------------

40	\$34,948.17	0.72595932	\$25,370.95	
----	-------------	------------	-------------	--

0	\$0.00	STAT	999999	STATE OF WISCONSIN
0.00429120	\$108.87	CNTY	65	WASHBURN COUNTY
0.00191690	\$48.63	MUNI	65030	TOWN OF MINONG
0.004150	\$105.29	REG	653654	SCH D OF NORTHWOOD (MINONG)
0.00034980	\$8.87	VTAE	001700	NORTHWOOD TECHNICAL COLLEGE

Parcel Total:	\$271.66
---------------	----------



State of Wisconsin / Department of Natural Resources

Tony Evers , Governor

Adam N Payne , Secretary

5/22/2023

Chapter 70.114 - Aids Payment Worksheet For Tax Year 2022(Payment Year 2023) - Payment Due January 31, 2023

6437 of 7056

LEGAL DESCRIPTION: T42 R13-W S06 SWSE				PARCEL NO: 65-030-2-42-13-06-4 03-000-001000				CONTROL NO: 128548	
40	\$34,948.17	0.72595932	\$25,370.95						
				0	\$0.00	STAT	999999	STATE OF WISCONSIN	
				0.00429120	\$108.87	CNTY	65	WASHBURN COUNTY	
				0.00191690	\$48.63	MUNI	65030	TOWN OF MINONG	
				0.004150	\$105.29	REG	653654	SCH D OF NORTHWOOD (MINONG)	
				0.00034980	\$8.87	VTAE	001700	NORTHWOOD TECHNICAL COLLEGE	
Parcel Total:					\$271.66				

LEGAL DESCRIPTION: T42 R13-W S06 PT OF SESE				PARCEL NO: 65-030-2-42-13-06-4 04-000-001000				CONTROL NO: 128549	
39	\$34,074.47	0.72595932	\$24,736.68						
				0	\$0.00	STAT	999999	STATE OF WISCONSIN	
				0.00429120	\$106.15	CNTY	65	WASHBURN COUNTY	
				0.00191690	\$47.42	MUNI	65030	TOWN OF MINONG	
				0.004150	\$102.66	REG	653654	SCH D OF NORTHWOOD (MINONG)	
				0.00034980	\$8.65	VTAE	001700	NORTHWOOD TECHNICAL COLLEGE	
Parcel Total:					\$264.88				



State of Wisconsin / Department of Natural Resources

Tony Evers , Governor

Adam N Payne , Secretary

5/22/2023

Chapter 70.114 - Aids Payment Worksheet For Tax Year 2022(Payment Year 2023) - Payment Due January 31, 2023

6438 of 7056

LEGAL DESCRIPTION: T42 R13-W S07 NENW				PARCEL NO: 65-030-2-42-13-07-2 01-000-001000				CONTROL NO: 128550	
40	\$34,948.17	0.72595932	\$25,370.95						
		0	\$0.00	STAT	999999	STATE OF WISCONSIN			
		0.00429120	\$108.87	CNTY	65	WASHBURN COUNTY			
		0.00191690	\$48.63	MUNI	65030	TOWN OF MINONG			
		0.004150	\$105.29	REG	653654	SCH D OF NORTHWOOD (MINONG)			
		0.00034980	\$8.87	VTAE	001700	NORTHWOOD TECHNICAL COLLEGE			
Parcel Total:				\$271.66					

LEGAL DESCRIPTION: T42 R13-W S06 NESE				PARCEL NO: 65-030-2-42-13-06-4 01-000-001000				CONTROL NO: 128551	
40	\$34,948.17	0.72595932	\$25,370.95						
		0	\$0.00	STAT	999999	STATE OF WISCONSIN			
		0.00429120	\$108.87	CNTY	65	WASHBURN COUNTY			
		0.00191690	\$48.63	MUNI	65030	TOWN OF MINONG			
		0.004150	\$105.29	REG	653654	SCH D OF NORTHWOOD (MINONG)			
		0.00034980	\$8.87	VTAE	001700	NORTHWOOD TECHNICAL COLLEGE			
Parcel Total:				\$271.66					



State of Wisconsin / Department of Natural Resources

Tony Evers , Governor

Adam N Payne , Secretary

5/22/2023

Chapter 70.114 - Aids Payment Worksheet For Tax Year 2022(Payment Year 2023) - Payment Due January 31, 2023

6439 of 7056

LEGAL DESCRIPTION: T42 R13-W S06 NWSE	PARCEL NO: 65-030-2-42-13-06-4 02-000-001000	CONTROL NO: 128552
---------------------------------------	--	--------------------

40	\$34,948.17	0.72595932	\$25,370.95
----	-------------	------------	-------------

0	\$0.00	STAT	999999	STATE OF WISCONSIN
0.00429120	\$108.87	CNTY	65	WASHBURN COUNTY
0.00191690	\$48.63	MUNI	65030	TOWN OF MINONG
0.004150	\$105.29	REG	653654	SCH D OF NORTHWOOD (MINONG)
0.00034980	\$8.87	VTAE	001700	NORTHWOOD TECHNICAL COLLEGE

Parcel Total:	\$271.66
---------------	----------

LEGAL DESCRIPTION: T42 R13-W S07 NWNW	PARCEL NO: 65-030-2-42-13-07-2 02-000-001000	CONTROL NO: 128554
---------------------------------------	--	--------------------

46.32	\$40,469.98	0.72595932	\$29,379.56
-------	-------------	------------	-------------

0	\$0.00	STAT	999999	STATE OF WISCONSIN
0.00429120	\$126.07	CNTY	65	WASHBURN COUNTY
0.00191690	\$56.32	MUNI	65030	TOWN OF MINONG
0.004150	\$121.92	REG	653654	SCH D OF NORTHWOOD (MINONG)
0.00034980	\$10.28	VTAE	001700	NORTHWOOD TECHNICAL COLLEGE

Parcel Total:	\$314.59
---------------	----------



State of Wisconsin / Department of Natural Resources

Tony Evers , Governor

Adam N Payne , Secretary

5/22/2023

Chapter 70.114 - Aids Payment Worksheet For Tax Year 2022(Payment Year 2023) - Payment Due January 31, 2023

6440 of 7056

LEGAL DESCRIPTION: T42 R13-W S07 SWNW	PARCEL NO: 65-030-2-42-13-07-2 03-000-001000	CONTROL NO: 128555
---------------------------------------	--	--------------------

46.57	\$40,688.41	0.72595932	\$29,538.13
-------	-------------	------------	-------------

0	\$0.00	STAT	999999	STATE OF WISCONSIN
0.00429120	\$126.76	CNTY	65	WASHBURN COUNTY
0.00191690	\$56.62	MUNI	65030	TOWN OF MINONG
0.004150	\$122.58	REG	653654	SCH D OF NORTHWOOD (MINONG)
0.00034980	\$10.33	VTAE	001700	NORTHWOOD TECHNICAL COLLEGE

Parcel Total:	\$316.29
---------------	----------

LEGAL DESCRIPTION: T42 R13-W S07 SENW	PARCEL NO: 65-030-2-42-13-07-2 04-000-001000	CONTROL NO: 128556
---------------------------------------	--	--------------------

40	\$34,948.17	0.72595932	\$25,370.95
----	-------------	------------	-------------

0	\$0.00	STAT	999999	STATE OF WISCONSIN
0.00429120	\$108.87	CNTY	65	WASHBURN COUNTY
0.00191690	\$48.63	MUNI	65030	TOWN OF MINONG
0.004150	\$105.29	REG	653654	SCH D OF NORTHWOOD (MINONG)
0.00034980	\$8.87	VTAE	001700	NORTHWOOD TECHNICAL COLLEGE

Parcel Total:	\$271.66
---------------	----------

File Number Total:	\$5,687.65
--------------------	------------



State of Wisconsin / Department of Natural Resources

Tony Evers , Governor

Adam N Payne , Secretary

5/22/2023

Chapter 70.114 - Aids Payment Worksheet For Tax Year 2022(Payment Year 2023) - Payment Due January 31, 2023

6441 of 7056

FILE NO: WR 70031 *	DATE OF PURCHASE: 07/29/2010	GRANTOR: The Conservation Fund (Wausa
LEGAL DESCRIPTION: T42 R13-W S23 SENE	PARCEL NO: 65-030-2-42-13-23-1 04-000-001000	CONTROL NO: 116540

40	\$79,374.06	0.72595932	\$57,622.34
----	-------------	------------	-------------

0	\$0.00	STAT	999999	STATE OF WISCONSIN
0.00429120	\$247.27	CNTY	65	WASHBURN COUNTY
0.00191690	\$110.46	MUNI	65030	TOWN OF MINONG
0.004150	\$239.13	REG	653654	SCH D OF NORTHWOOD (MINONG)
0.00034980	\$20.15	VTAE	001700	NORTHWOOD TECHNICAL COLLEGE

Parcel Total:	\$617.01
---------------	----------

LEGAL DESCRIPTION: T42 R13-W S23 NESE	PARCEL NO: 65-030-2-42-13-23-4 01-000-001000	CONTROL NO: 116541
---------------------------------------	--	--------------------

40	\$79,374.06	0.72595932	\$57,622.34
----	-------------	------------	-------------

0	\$0.00	STAT	999999	STATE OF WISCONSIN
0.00429120	\$247.27	CNTY	65	WASHBURN COUNTY
0.00191690	\$110.46	MUNI	65030	TOWN OF MINONG
0.004150	\$239.13	REG	653654	SCH D OF NORTHWOOD (MINONG)
0.00034980	\$20.15	VTAE	001700	NORTHWOOD TECHNICAL COLLEGE

Parcel Total:	\$617.01
---------------	----------



State of Wisconsin / Department of Natural Resources

Tony Evers , Governor

Adam N Payne , Secretary

5/22/2023

Chapter 70.114 - Aids Payment Worksheet For Tax Year 2022(Payment Year 2023) - Payment Due January 31, 2023

6442 of 7056

LEGAL DESCRIPTION: T42 R13-W S23 SESE	PARCEL NO: 65-030-2-42-13-23-4 04-000-001000	CONTROL NO: 116542
---------------------------------------	--	--------------------

39	\$77,389.71	0.72595932	\$56,181.78
----	-------------	------------	-------------

0	\$0.00	STAT	999999	STATE OF WISCONSIN
0.00429120	\$241.09	CNTY	65	WASHBURN COUNTY
0.00191690	\$107.70	MUNI	65030	TOWN OF MINONG
0.004150	\$233.15	REG	653654	SCH D OF NORTHWOOD (MINONG)
0.00034980	\$19.65	VTAE	001700	NORTHWOOD TECHNICAL COLLEGE

Parcel Total:	\$601.59
---------------	----------

LEGAL DESCRIPTION: T42 R13-W S24 NENE	PARCEL NO: 65-030-2-42-13-24-1 01-000-001000	CONTROL NO: 116543
---------------------------------------	--	--------------------

40	\$79,374.06	0.72595932	\$57,622.34
----	-------------	------------	-------------

0	\$0.00	STAT	999999	STATE OF WISCONSIN
0.00429120	\$247.27	CNTY	65	WASHBURN COUNTY
0.00191690	\$110.46	MUNI	65030	TOWN OF MINONG
0.004150	\$239.13	REG	653654	SCH D OF NORTHWOOD (MINONG)
0.00034980	\$20.15	VTAE	001700	NORTHWOOD TECHNICAL COLLEGE

Parcel Total:	\$617.01
---------------	----------



State of Wisconsin / Department of Natural Resources

Tony Evers , Governor

Adam N Payne , Secretary

5/22/2023

Chapter 70.114 - Aids Payment Worksheet For Tax Year 2022(Payment Year 2023) - Payment Due January 31, 2023

6443 of 7056

LEGAL DESCRIPTION: T42 R13-W S24 NWNE	PARCEL NO: 65-030-2-42-13-24-1 02 000-001000	CONTROL NO: 116544
---------------------------------------	--	--------------------

40	\$79,374.06	0.72595932	\$57,622.34	
----	-------------	------------	-------------	--

0	\$0.00	STAT	999999	STATE OF WISCONSIN
0.00429120	\$247.27	CNTY	65	WASHBURN COUNTY
0.00191690	\$110.46	MUNI	65030	TOWN OF MINONG
0.004150	\$239.13	REG	653654	SCH D OF NORTHWOOD (MINONG)
0.00034980	\$20.15	VTAE	001700	NORTHWOOD TECHNICAL COLLEGE

Parcel Total:	\$617.01
---------------	----------

LEGAL DESCRIPTION: T42 R13-W S24 NENW	PARCEL NO: 65-030-2-42-13-24-2 01-000-001000	CONTROL NO: 116545
---------------------------------------	--	--------------------

40	\$79,374.06	0.72595932	\$57,622.34	
----	-------------	------------	-------------	--

0	\$0.00	STAT	999999	STATE OF WISCONSIN
0.00429120	\$247.27	CNTY	65	WASHBURN COUNTY
0.00191690	\$110.46	MUNI	65030	TOWN OF MINONG
0.004150	\$239.13	REG	653654	SCH D OF NORTHWOOD (MINONG)
0.00034980	\$20.15	VTAE	001700	NORTHWOOD TECHNICAL COLLEGE

Parcel Total:	\$617.01
---------------	----------



State of Wisconsin / Department of Natural Resources

Tony Evers , Governor

Adam N Payne , Secretary

5/22/2023

Chapter 70.114 - Aids Payment Worksheet For Tax Year 2022(Payment Year 2023) - Payment Due January 31, 2023

6444 of 7056

LEGAL DESCRIPTION: T42 R13-W S24 NWNW	PARCEL NO: 65-030-2-42-13-24-2 02-000-001000	CONTROL NO: 116546
---------------------------------------	--	--------------------

40	\$79,374.06	0.72595932	\$57,622.34	
----	-------------	------------	-------------	--

0	\$0.00	STAT	999999	STATE OF WISCONSIN
0.00429120	\$247.27	CNTY	65	WASHBURN COUNTY
0.00191690	\$110.46	MUNI	65030	TOWN OF MINONG
0.004150	\$239.13	REG	653654	SCH D OF NORTHWOOD (MINONG)
0.00034980	\$20.15	VTAE	001700	NORTHWOOD TECHNICAL COLLEGE

Parcel Total:	\$617.01
---------------	----------

LEGAL DESCRIPTION: T42 R13-W S24 SWNW	PARCEL NO: 65-030-2-42-13-24-2 03-000-001000	CONTROL NO: 116547
---------------------------------------	--	--------------------

40	\$79,374.06	0.72595932	\$57,622.34	
----	-------------	------------	-------------	--

0	\$0.00	STAT	999999	STATE OF WISCONSIN
0.00429120	\$247.27	CNTY	65	WASHBURN COUNTY
0.00191690	\$110.46	MUNI	65030	TOWN OF MINONG
0.004150	\$239.13	REG	653654	SCH D OF NORTHWOOD (MINONG)
0.00034980	\$20.15	VTAE	001700	NORTHWOOD TECHNICAL COLLEGE

Parcel Total:	\$617.01
---------------	----------



State of Wisconsin / Department of Natural Resources

Tony Evers , Governor

Adam N Payne , Secretary

5/22/2023

Chapter 70.114 - Aids Payment Worksheet For Tax Year 2022(Payment Year 2023) - Payment Due January 31, 2023

6445 of 7056

LEGAL DESCRIPTION: T42 R13-W S24 SENW				PARCEL NO: 65-030-2-42-13-24-2 04-000-001000				CONTROL NO: 116548	
40	\$79,374.06	0.72595932	\$57,622.34						
				0	\$0.00	STAT	999999	STATE OF WISCONSIN	
				0.00429120	\$247.27	CNTY	65	WASHBURN COUNTY	
				0.00191690	\$110.46	MUNI	65030	TOWN OF MINONG	
				0.004150	\$239.13	REG	653654	SCH D OF NORTHWOOD (MINONG)	
				0.00034980	\$20.15	VTAE	001700	NORTHWOOD TECHNICAL COLLEGE	
				Parcel Total:	\$617.01				

LEGAL DESCRIPTION: T42 R13-W S24 SWNE				PARCEL NO: 65-030-2-42-13-24-1 03-000-001000				CONTROL NO: 116549	
40	\$79,374.06	0.72595932	\$57,622.34						
				0	\$0.00	STAT	999999	STATE OF WISCONSIN	
				0.00429120	\$247.27	CNTY	65	WASHBURN COUNTY	
				0.00191690	\$110.46	MUNI	65030	TOWN OF MINONG	
				0.004150	\$239.13	REG	653654	SCH D OF NORTHWOOD (MINONG)	
				0.00034980	\$20.15	VTAE	001700	NORTHWOOD TECHNICAL COLLEGE	
				Parcel Total:	\$617.01				



State of Wisconsin / Department of Natural Resources

Tony Evers , Governor

Adam N Payne , Secretary

5/22/2023

Chapter 70.114 - Aids Payment Worksheet For Tax Year 2022(Payment Year 2023) - Payment Due January 31, 2023

6446 of 7056

LEGAL DESCRIPTION: T42 R13-W S24 SENE	PARCEL NO: 65-030-2-42-13-24-1 04-000-001000	CONTROL NO: 116550
---------------------------------------	--	--------------------

40	\$79,374.06	0.72595932	\$57,622.34	
----	-------------	------------	-------------	--

0	\$0.00	STAT	999999	STATE OF WISCONSIN
0.00429120	\$247.27	CNTY	65	WASHBURN COUNTY
0.00191690	\$110.46	MUNI	65030	TOWN OF MINONG
0.004150	\$239.13	REG	653654	SCH D OF NORTHWOOD (MINONG)
0.00034980	\$20.15	VTAE	001700	NORTHWOOD TECHNICAL COLLEGE

Parcel Total:	\$617.01
---------------	----------

LEGAL DESCRIPTION: T42 R13-W S24 NWSW	PARCEL NO: 65-030-2-42-13-24-3 02-000-001000	CONTROL NO: 116551
---------------------------------------	--	--------------------

40	\$79,374.06	0.72595932	\$57,622.34	
----	-------------	------------	-------------	--

0	\$0.00	STAT	999999	STATE OF WISCONSIN
0.00429120	\$247.27	CNTY	65	WASHBURN COUNTY
0.00191690	\$110.46	MUNI	65030	TOWN OF MINONG
0.004150	\$239.13	REG	653654	SCH D OF NORTHWOOD (MINONG)
0.00034980	\$20.15	VTAE	001700	NORTHWOOD TECHNICAL COLLEGE

Parcel Total:	\$617.01
---------------	----------



State of Wisconsin / Department of Natural Resources

Tony Evers , Governor

Adam N Payne , Secretary

5/22/2023

Chapter 70.114 - Aids Payment Worksheet For Tax Year 2022(Payment Year 2023) - Payment Due January 31, 2023

6447 of 7056

LEGAL DESCRIPTION: T42 R13-W S24 SWSW				PARCEL NO: 65-030-2-42-13-24-3 03-000-001000				CONTROL NO: 116552	
40	\$79,374.06	0.72595932	\$57,622.34						
			0	\$0.00	STAT	999999	STATE OF WISCONSIN		
			0.00429120	\$247.27	CNTY	65	WASHBURN COUNTY		
			0.00191690	\$110.46	MUNI	65030	TOWN OF MINONG		
			0.004150	\$239.13	REG	653654	SCH D OF NORTHWOOD (MINONG)		
			0.00034980	\$20.15	VTAE	001700	NORTHWOOD TECHNICAL COLLEGE		
Parcel Total:				\$617.01					

LEGAL DESCRIPTION: T42 R13-W S24 NESW				PARCEL NO: 65-030-2-42-13-24-3 01-000-001000				CONTROL NO: 116553	
40	\$79,374.06	0.72595932	\$57,622.34						
			0	\$0.00	STAT	999999	STATE OF WISCONSIN		
			0.00429120	\$247.27	CNTY	65	WASHBURN COUNTY		
			0.00191690	\$110.46	MUNI	65030	TOWN OF MINONG		
			0.004150	\$239.13	REG	653654	SCH D OF NORTHWOOD (MINONG)		
			0.00034980	\$20.15	VTAE	001700	NORTHWOOD TECHNICAL COLLEGE		
Parcel Total:				\$617.01					



State of Wisconsin / Department of Natural Resources

Tony Evers , Governor

Adam N Payne , Secretary

5/22/2023

Chapter 70.114 - Aids Payment Worksheet For Tax Year 2022(Payment Year 2023) - Payment Due January 31, 2023

6448 of 7056

LEGAL DESCRIPTION: T42 R13-W S24 SESW	PARCEL NO: 65-030-2-42-13-24-3 04-000-001000	CONTROL NO: 116554
---------------------------------------	--	--------------------

40	\$79,374.06	0.72595932	\$57,622.34	
----	-------------	------------	-------------	--

0	\$0.00	STAT	999999	STATE OF WISCONSIN
---	--------	------	--------	--------------------

0.00429120	\$247.27	CNTY	65	WASHBURN COUNTY
------------	----------	------	----	-----------------

0.00191690	\$110.46	MUNI	65030	TOWN OF MINONG
------------	----------	------	-------	----------------

0.004150	\$239.13	REG	653654	SCH D OF NORTHWOOD (MINONG)
----------	----------	-----	--------	-----------------------------

0.00034980	\$20.15	VTAE	001700	NORTHWOOD TECHNICAL COLLEGE
------------	---------	------	--------	-----------------------------

Parcel Total:	\$617.01
---------------	----------

LEGAL DESCRIPTION: T42 R13-W S25 NWNW	PARCEL NO: 65-030-2-42-13-25-2 02-000-001000	CONTROL NO: 116555
---------------------------------------	--	--------------------

40	\$79,374.06	0.72595932	\$57,622.34	
----	-------------	------------	-------------	--

0	\$0.00	STAT	999999	STATE OF WISCONSIN
---	--------	------	--------	--------------------

0.00429120	\$247.27	CNTY	65	WASHBURN COUNTY
------------	----------	------	----	-----------------

0.00191690	\$110.46	MUNI	65030	TOWN OF MINONG
------------	----------	------	-------	----------------

0.004150	\$239.13	REG	653654	SCH D OF NORTHWOOD (MINONG)
----------	----------	-----	--------	-----------------------------

0.00034980	\$20.15	VTAE	001700	NORTHWOOD TECHNICAL COLLEGE
------------	---------	------	--------	-----------------------------

Parcel Total:	\$617.01
---------------	----------



State of Wisconsin / Department of Natural Resources

Tony Evers , Governor

Adam N Payne , Secretary

5/22/2023

Chapter 70.114 - Aids Payment Worksheet For Tax Year 2022(Payment Year 2023) - Payment Due January 31, 2023

6449 of 7056

LEGAL DESCRIPTION: T42 R13-W S25 SWNW	PARCEL NO: 65-030-2-42-13-25-2 03-000-001000	CONTROL NO: 116556
---------------------------------------	--	--------------------

40	\$79,374.06	0.72595932	\$57,622.34	
----	-------------	------------	-------------	--

0	\$0.00	STAT	999999	STATE OF WISCONSIN
---	--------	------	--------	--------------------

0.00429120	\$247.27	CNTY	65	WASHBURN COUNTY
------------	----------	------	----	-----------------

0.00191690	\$110.46	MUNI	65030	TOWN OF MINONG
------------	----------	------	-------	----------------

0.004150	\$239.13	REG	653654	SCH D OF NORTHWOOD (MINONG)
----------	----------	-----	--------	-----------------------------

0.00034980	\$20.15	VTAE	001700	NORTHWOOD TECHNICAL COLLEGE
------------	---------	------	--------	-----------------------------

Parcel Total:	\$617.01
---------------	----------

LEGAL DESCRIPTION: T42 R13-W S26 NWSE	PARCEL NO: 65-030-2-42-13-26-4 02-000-001000	CONTROL NO: 116557
---------------------------------------	--	--------------------

40	\$79,374.06	0.72595932	\$57,622.34	
----	-------------	------------	-------------	--

0	\$0.00	STAT	999999	STATE OF WISCONSIN
---	--------	------	--------	--------------------

0.00429120	\$247.27	CNTY	65	WASHBURN COUNTY
------------	----------	------	----	-----------------

0.00191690	\$110.46	MUNI	65030	TOWN OF MINONG
------------	----------	------	-------	----------------

0.004150	\$239.13	REG	653654	SCH D OF NORTHWOOD (MINONG)
----------	----------	-----	--------	-----------------------------

0.00034980	\$20.15	VTAE	001700	NORTHWOOD TECHNICAL COLLEGE
------------	---------	------	--------	-----------------------------

Parcel Total:	\$617.01
---------------	----------



State of Wisconsin / Department of Natural Resources

Tony Evers , Governor

Adam N Payne , Secretary

5/22/2023

Chapter 70.114 - Aids Payment Worksheet For Tax Year 2022(Payment Year 2023) - Payment Due January 31, 2023

6450 of 7056

LEGAL DESCRIPTION: T42 R13-W S26 NESE				PARCEL NO: 65-030-2-42-13-26-4 01-000-001000				CONTROL NO: 116558	
40	\$79,374.06	0.72595932	\$57,622.34						
			0	\$0.00	STAT	999999	STATE OF WISCONSIN		
			0.00429120	\$247.27	CNTY	65	WASHBURN COUNTY		
			0.00191690	\$110.46	MUNI	65030	TOWN OF MINONG		
			0.004150	\$239.13	REG	653654	SCH D OF NORTHWOOD (MINONG)		
			0.00034980	\$20.15	VTAE	001700	NORTHWOOD TECHNICAL COLLEGE		
Parcel Total:				\$617.01					

LEGAL DESCRIPTION: T42 R13-W S31 NWNE				PARCEL NO: 65-030-2-42-13-31-1 02-000-001000				CONTROL NO: 116559	
40	\$79,374.06	0.72595932	\$57,622.34						
			0	\$0.00	STAT	999999	STATE OF WISCONSIN		
			0.00429120	\$247.27	CNTY	65	WASHBURN COUNTY		
			0.00191690	\$110.46	MUNI	65030	TOWN OF MINONG		
			0.004150	\$239.13	REG	653654	SCH D OF NORTHWOOD (MINONG)		
			0.00034980	\$20.15	VTAE	001700	NORTHWOOD TECHNICAL COLLEGE		
Parcel Total:				\$617.01					



State of Wisconsin / Department of Natural Resources

Tony Evers , Governor

Adam N Payne , Secretary

5/22/2023

Chapter 70.114 - Aids Payment Worksheet For Tax Year 2022(Payment Year 2023) - Payment Due January 31, 2023

6451 of 7056

LEGAL DESCRIPTION: T42 R13-W S31 SWNE	PARCEL NO: 65-030-2-42-13-31-1 03-000-001000	CONTROL NO: 116560
---------------------------------------	--	--------------------

40	\$79,374.06	0.72595932	\$57,622.34
----	-------------	------------	-------------

0	\$0.00	STAT	999999	STATE OF WISCONSIN
0.00429120	\$247.27	CNTY	65	WASHBURN COUNTY
0.00191690	\$110.46	MUNI	65030	TOWN OF MINONG
0.004150	\$239.13	REG	653654	SCH D OF NORTHWOOD (MINONG)
0.00034980	\$20.15	VTAE	001700	NORTHWOOD TECHNICAL COLLEGE

Parcel Total:	\$617.01
---------------	----------

LEGAL DESCRIPTION: T42 R13-W S31 SENE	PARCEL NO: 65-030-2-42-13-31-1 04-000-001000	CONTROL NO: 116561
---------------------------------------	--	--------------------

40	\$79,374.06	0.72595932	\$57,622.34
----	-------------	------------	-------------

0	\$0.00	STAT	999999	STATE OF WISCONSIN
0.00429120	\$247.27	CNTY	65	WASHBURN COUNTY
0.00191690	\$110.46	MUNI	65030	TOWN OF MINONG
0.004150	\$239.13	REG	653654	SCH D OF NORTHWOOD (MINONG)
0.00034980	\$20.15	VTAE	001700	NORTHWOOD TECHNICAL COLLEGE

Parcel Total:	\$617.01
---------------	----------



State of Wisconsin / Department of Natural Resources

Tony Evers , Governor

Adam N Payne , Secretary

5/22/2023

Chapter 70.114 - Aids Payment Worksheet For Tax Year 2022(Payment Year 2023) - Payment Due January 31, 2023

6452 of 7056

LEGAL DESCRIPTION: T42 R13-W S31 NENW	PARCEL NO: 65-030-2-42-13-31-2 01-000-001000	CONTROL NO: 116562
---------------------------------------	--	--------------------

40	\$79,374.06	0.72595932	\$57,622.34
----	-------------	------------	-------------

0	\$0.00	STAT	999999	STATE OF WISCONSIN
0.00429120	\$247.27	CNTY	65	WASHBURN COUNTY
0.00191690	\$110.46	MUNI	65030	TOWN OF MINONG
0.004150	\$239.13	REG	653654	SCH D OF NORTHWOOD (MINONG)
0.00034980	\$20.15	VTAE	001700	NORTHWOOD TECHNICAL COLLEGE

Parcel Total:	\$617.01
---------------	----------

LEGAL DESCRIPTION: T42 R13-W S31 NWNW	PARCEL NO: 65-030-2-42-13-31-2 02-000-001000	CONTROL NO: 116563
---------------------------------------	--	--------------------

47.53	\$94,316.23	0.72595932	\$68,469.75
-------	-------------	------------	-------------

0	\$0.00	STAT	999999	STATE OF WISCONSIN
0.00429120	\$293.82	CNTY	65	WASHBURN COUNTY
0.00191690	\$131.25	MUNI	65030	TOWN OF MINONG
0.004150	\$284.15	REG	653654	SCH D OF NORTHWOOD (MINONG)
0.00034980	\$23.95	VTAE	001700	NORTHWOOD TECHNICAL COLLEGE

Parcel Total:	\$733.17
---------------	----------



State of Wisconsin / Department of Natural Resources

Tony Evers , Governor

Adam N Payne , Secretary

5/22/2023

Chapter 70.114 - Aids Payment Worksheet For Tax Year 2022(Payment Year 2023) - Payment Due January 31, 2023

6453 of 7056

LEGAL DESCRIPTION: T42 R13-W S31 SWNW	PARCEL NO: 65-030-2-42-13-31-2 03-000-001000	CONTROL NO: 116564
---------------------------------------	--	--------------------

47.38	\$94,018.57	0.72595932	\$68,253.66	
-------	-------------	------------	-------------	--

0	\$0.00	STAT	999999	STATE OF WISCONSIN
0.00429120	\$292.89	CNTY	65	WASHBURN COUNTY
0.00191690	\$130.84	MUNI	65030	TOWN OF MINONG
0.004150	\$283.25	REG	653654	SCH D OF NORTHWOOD (MINONG)
0.00034980	\$23.87	VTAE	001700	NORTHWOOD TECHNICAL COLLEGE

Parcel Total:	\$730.85
---------------	----------

LEGAL DESCRIPTION: T42 R13-W S31 SENW	PARCEL NO: 65-030-2-42-13-31-2 04-000-001000	CONTROL NO: 116565
---------------------------------------	--	--------------------

40	\$79,374.06	0.72595932	\$57,622.34	
----	-------------	------------	-------------	--

0	\$0.00	STAT	999999	STATE OF WISCONSIN
0.00429120	\$247.27	CNTY	65	WASHBURN COUNTY
0.00191690	\$110.46	MUNI	65030	TOWN OF MINONG
0.004150	\$239.13	REG	653654	SCH D OF NORTHWOOD (MINONG)
0.00034980	\$20.15	VTAE	001700	NORTHWOOD TECHNICAL COLLEGE

Parcel Total:	\$617.01
---------------	----------



State of Wisconsin / Department of Natural Resources

Tony Evers , Governor

Adam N Payne , Secretary

5/22/2023

Chapter 70.114 - Aids Payment Worksheet For Tax Year 2022(Payment Year 2023) - Payment Due January 31, 2023

6454 of 7056

LEGAL DESCRIPTION: T42 R13-W S31 NESW	PARCEL NO: 65-030-2-42-13-31-3 01-000-001000	CONTROL NO: 116566
---------------------------------------	--	--------------------

40	\$79,374.06	0.72595932	\$57,622.34
----	-------------	------------	-------------

0	\$0.00	STAT	999999	STATE OF WISCONSIN
0.00429120	\$247.27	CNTY	65	WASHBURN COUNTY
0.00191690	\$110.46	MUNI	65030	TOWN OF MINONG
0.004150	\$239.13	REG	653654	SCH D OF NORTHWOOD (MINONG)
0.00034980	\$20.15	VTAE	001700	NORTHWOOD TECHNICAL COLLEGE

Parcel Total:	\$617.01
---------------	----------

LEGAL DESCRIPTION: T42 R13-W S31 NWSW	PARCEL NO: 65-030-2-42-13-31-3 02-000-001000	CONTROL NO: 116567
---------------------------------------	--	--------------------

47.23	\$93,720.92	0.72595932	\$68,037.58
-------	-------------	------------	-------------

0	\$0.00	STAT	999999	STATE OF WISCONSIN
0.00429120	\$291.97	CNTY	65	WASHBURN COUNTY
0.00191690	\$130.42	MUNI	65030	TOWN OF MINONG
0.004150	\$282.35	REG	653654	SCH D OF NORTHWOOD (MINONG)
0.00034980	\$23.80	VTAE	001700	NORTHWOOD TECHNICAL COLLEGE

Parcel Total:	\$728.54
---------------	----------



State of Wisconsin / Department of Natural Resources

Tony Evers , Governor

Adam N Payne , Secretary

5/22/2023

Chapter 70.114 - Aids Payment Worksheet For Tax Year 2022(Payment Year 2023) - Payment Due January 31, 2023

6455 of 7056

LEGAL DESCRIPTION: T42 R13-W S31 SWSW	PARCEL NO: 65-030-2-42-13-31-3 03-000-001000	CONTROL NO: 116568
---------------------------------------	--	--------------------

47.03	\$93,324.05	0.72595932	\$67,749.46	
-------	-------------	------------	-------------	--

0	\$0.00	STAT	999999	STATE OF WISCONSIN
0.00429120	\$290.73	CNTY	65	WASHBURN COUNTY
0.00191690	\$129.87	MUNI	65030	TOWN OF MINONG
0.004150	\$281.16	REG	653654	SCH D OF NORTHWOOD (MINONG)
0.00034980	\$23.70	VTAE	001700	NORTHWOOD TECHNICAL COLLEGE

Parcel Total:	\$725.46
---------------	----------

LEGAL DESCRIPTION: T42 R13-W S31 SESW	PARCEL NO: 65-030-2-42-13-31-3 04-000-001000	CONTROL NO: 116569
---------------------------------------	--	--------------------

40	\$79,374.06	0.72595932	\$57,622.34	
----	-------------	------------	-------------	--

0	\$0.00	STAT	999999	STATE OF WISCONSIN
0.00429120	\$247.27	CNTY	65	WASHBURN COUNTY
0.00191690	\$110.46	MUNI	65030	TOWN OF MINONG
0.004150	\$239.13	REG	653654	SCH D OF NORTHWOOD (MINONG)
0.00034980	\$20.15	VTAE	001700	NORTHWOOD TECHNICAL COLLEGE

Parcel Total:	\$617.01
---------------	----------



State of Wisconsin / Department of Natural Resources

Tony Evers , Governor

Adam N Payne , Secretary

5/22/2023

Chapter 70.114 - Aids Payment Worksheet For Tax Year 2022(Payment Year 2023) - Payment Due January 31, 2023

6456 of 7056

LEGAL DESCRIPTION: T42 R13-W S31 NWSE	PARCEL NO: 65-030-2-42-13-31-4 02-000-001000	CONTROL NO: 116570
---------------------------------------	--	--------------------

40	\$79,374.06	0.72595932	\$57,622.34
----	-------------	------------	-------------

0	\$0.00	STAT	999999	STATE OF WISCONSIN
0.00429120	\$247.27	CNTY	65	WASHBURN COUNTY
0.00191690	\$110.46	MUNI	65030	TOWN OF MINONG
0.004150	\$239.13	REG	653654	SCH D OF NORTHWOOD (MINONG)
0.00034980	\$20.15	VTAE	001700	NORTHWOOD TECHNICAL COLLEGE

Parcel Total:	\$617.01
---------------	----------

LEGAL DESCRIPTION: T42 R13-W S31 SWSE	PARCEL NO: 65-030-2-42-13-31-4 03-000-001000	CONTROL NO: 116571
---------------------------------------	--	--------------------

40	\$79,374.06	0.72595932	\$57,622.34
----	-------------	------------	-------------

0	\$0.00	STAT	999999	STATE OF WISCONSIN
0.00429120	\$247.27	CNTY	65	WASHBURN COUNTY
0.00191690	\$110.46	MUNI	65030	TOWN OF MINONG
0.004150	\$239.13	REG	653654	SCH D OF NORTHWOOD (MINONG)
0.00034980	\$20.15	VTAE	001700	NORTHWOOD TECHNICAL COLLEGE

Parcel Total:	\$617.01
---------------	----------



State of Wisconsin / Department of Natural Resources

Tony Evers , Governor

Adam N Payne , Secretary

5/22/2023

Chapter 70.114 - Aids Payment Worksheet For Tax Year 2022(Payment Year 2023) - Payment Due January 31, 2023

6457 of 7056

LEGAL DESCRIPTION: T42 R13-W S31 NESE				PARCEL NO: 65-030-2-42-13-31-4 01-000-001000				CONTROL NO: 116572	
40	\$79,374.06	0.72595932	\$57,622.34						
			0	\$0.00	STAT	999999	STATE OF WISCONSIN		
			0.00429120	\$247.27	CNTY	65	WASHBURN COUNTY		
			0.00191690	\$110.46	MUNI	65030	TOWN OF MINONG		
			0.004150	\$239.13	REG	653654	SCH D OF NORTHWOOD (MINONG)		
			0.00034980	\$20.15	VTAE	001700	NORTHWOOD TECHNICAL COLLEGE		
Parcel Total:				\$617.01					

LEGAL DESCRIPTION: T42 R13-W S31 SESE				PARCEL NO: 65-030-2-42-13-31-4 04-000-001000				CONTROL NO: 116573	
40	\$79,374.06	0.72595932	\$57,622.34						
			0	\$0.00	STAT	999999	STATE OF WISCONSIN		
			0.00429120	\$247.27	CNTY	65	WASHBURN COUNTY		
			0.00191690	\$110.46	MUNI	65030	TOWN OF MINONG		
			0.004150	\$239.13	REG	653654	SCH D OF NORTHWOOD (MINONG)		
			0.00034980	\$20.15	VTAE	001700	NORTHWOOD TECHNICAL COLLEGE		
Parcel Total:				\$617.01					



State of Wisconsin / Department of Natural Resources

Tony Evers , Governor

Adam N Payne , Secretary

5/22/2023

Chapter 70.114 - Aids Payment Worksheet For Tax Year 2022(Payment Year 2023) - Payment Due January 31, 2023

6458 of 7056

LEGAL DESCRIPTION: T42 R13-W S32 SESE	PARCEL NO: 65-030-2-42-13-32-4 04-000-001000	CONTROL NO: 116574
---------------------------------------	--	--------------------

40	\$79,374.06	0.72595932	\$57,622.34	
----	-------------	------------	-------------	--

0	\$0.00	STAT	999999	STATE OF WISCONSIN
0.00429120	\$247.27	CNTY	65	WASHBURN COUNTY
0.00191690	\$110.46	MUNI	65030	TOWN OF MINONG
0.004150	\$239.13	REG	653654	SCH D OF NORTHWOOD (MINONG)
0.00034980	\$20.15	VTAE	001700	NORTHWOOD TECHNICAL COLLEGE

Parcel Total:	\$617.01
---------------	----------

LEGAL DESCRIPTION: T42 R13-W S33 SWSW	PARCEL NO: 65-030-2-42-13-33-3 03-000-001000	CONTROL NO: 116575
---------------------------------------	--	--------------------

40	\$79,374.06	0.72595932	\$57,622.34	
----	-------------	------------	-------------	--

0	\$0.00	STAT	999999	STATE OF WISCONSIN
0.00429120	\$247.27	CNTY	65	WASHBURN COUNTY
0.00191690	\$110.46	MUNI	65030	TOWN OF MINONG
0.004150	\$239.13	REG	653654	SCH D OF NORTHWOOD (MINONG)
0.00034980	\$20.15	VTAE	001700	NORTHWOOD TECHNICAL COLLEGE

Parcel Total:	\$617.01
---------------	----------



State of Wisconsin / Department of Natural Resources

Tony Evers , Governor

Adam N Payne , Secretary

5/22/2023

Chapter 70.114 - Aids Payment Worksheet For Tax Year 2022(Payment Year 2023) - Payment Due January 31, 2023

6459 of 7056

LEGAL DESCRIPTION: T42 R13-W S33 SESW	PARCEL NO: 65-030-2-42-13-33-3 04-000-001000	CONTROL NO: 116576
---------------------------------------	--	--------------------

40	\$79,374.06	0.72595932	\$57,622.34	
----	-------------	------------	-------------	--

0	\$0.00	STAT	999999	STATE OF WISCONSIN
0.00429120	\$247.27	CNTY	65	WASHBURN COUNTY
0.00191690	\$110.46	MUNI	65030	TOWN OF MINONG
0.004150	\$239.13	REG	653654	SCH D OF NORTHWOOD (MINONG)
0.00034980	\$20.15	VTAE	001700	NORTHWOOD TECHNICAL COLLEGE

Parcel Total:	\$617.01
---------------	----------

LEGAL DESCRIPTION: T42 R13-W S33 SWSE	PARCEL NO: 65-030-2-42-13-33-4 03-000-001000	CONTROL NO: 116577
---------------------------------------	--	--------------------

40	\$79,374.06	0.72595932	\$57,622.34	
----	-------------	------------	-------------	--

0	\$0.00	STAT	999999	STATE OF WISCONSIN
0.00429120	\$247.27	CNTY	65	WASHBURN COUNTY
0.00191690	\$110.46	MUNI	65030	TOWN OF MINONG
0.004150	\$239.13	REG	653654	SCH D OF NORTHWOOD (MINONG)
0.00034980	\$20.15	VTAE	001700	NORTHWOOD TECHNICAL COLLEGE

Parcel Total:	\$617.01
---------------	----------



State of Wisconsin / Department of Natural Resources

Tony Evers , Governor

Adam N Payne , Secretary

5/22/2023

Chapter 70.114 - Aids Payment Worksheet For Tax Year 2022(Payment Year 2023) - Payment Due January 31, 2023

6460 of 7056

LEGAL DESCRIPTION: T42 R13-W S33 SESE				PARCEL NO: 65-030-2-42-13-33-4 04-000-001000				CONTROL NO: 116578	
40	\$79,374.06	0.72595932	\$57,622.34						
			0	\$0.00	STAT	999999	STATE OF WISCONSIN		
			0.00429120	\$247.27	CNTY	65	WASHBURN COUNTY		
			0.00191690	\$110.46	MUNI	65030	TOWN OF MINONG		
			0.004150	\$239.13	REG	653654	SCH D OF NORTHWOOD (MINONG)		
			0.00034980	\$20.15	VTAE	001700	NORTHWOOD TECHNICAL COLLEGE		
Parcel Total:				\$617.01					

LEGAL DESCRIPTION: T42 R13-W S34 NWNE				PARCEL NO: 65-030-2-42-13-34-1 02-000-001000				CONTROL NO: 116579	
40	\$79,374.06	0.72595932	\$57,622.34						
			0	\$0.00	STAT	999999	STATE OF WISCONSIN		
			0.00429120	\$247.27	CNTY	65	WASHBURN COUNTY		
			0.00191690	\$110.46	MUNI	65030	TOWN OF MINONG		
			0.004150	\$239.13	REG	653654	SCH D OF NORTHWOOD (MINONG)		
			0.00034980	\$20.15	VTAE	001700	NORTHWOOD TECHNICAL COLLEGE		
Parcel Total:				\$617.01					



State of Wisconsin / Department of Natural Resources

Tony Evers , Governor

Adam N Payne , Secretary

5/22/2023

Chapter 70.114 - Aids Payment Worksheet For Tax Year 2022(Payment Year 2023) - Payment Due January 31, 2023

6461 of 7056

LEGAL DESCRIPTION: T42 R13-W S34 NENE				PARCEL NO: 65-030-2-42-13-34-1 01-000-001000				CONTROL NO: 116580	
40	\$79,374.06	0.72595932	\$57,622.34						
			0	\$0.00	STAT	999999	STATE OF WISCONSIN		
			0.00429120	\$247.27	CNTY	65	WASHBURN COUNTY		
			0.00191690	\$110.46	MUNI	65030	TOWN OF MINONG		
			0.004150	\$239.13	REG	653654	SCH D OF NORTHWOOD (MINONG)		
			0.00034980	\$20.15	VTAE	001700	NORTHWOOD TECHNICAL COLLEGE		
Parcel Total:				\$617.01					

LEGAL DESCRIPTION: T42 R13-W S34 SWNE				PARCEL NO: 65-030-2-42-13-34-1 03-000-001000				CONTROL NO: 116581	
40	\$79,374.06	0.72595932	\$57,622.34						
			0	\$0.00	STAT	999999	STATE OF WISCONSIN		
			0.00429120	\$247.27	CNTY	65	WASHBURN COUNTY		
			0.00191690	\$110.46	MUNI	65030	TOWN OF MINONG		
			0.004150	\$239.13	REG	653654	SCH D OF NORTHWOOD (MINONG)		
			0.00034980	\$20.15	VTAE	001700	NORTHWOOD TECHNICAL COLLEGE		
Parcel Total:				\$617.01					



State of Wisconsin / Department of Natural Resources

Tony Evers , Governor

Adam N Payne , Secretary

5/22/2023

Chapter 70.114 - Aids Payment Worksheet For Tax Year 2022(Payment Year 2023) - Payment Due January 31, 2023

6462 of 7056

LEGAL DESCRIPTION: T42 R13-W S34 SENE	PARCEL NO: 65-030-2-42-13-34-1 04-000-001000	CONTROL NO: 116582
---------------------------------------	--	--------------------

40	\$79,374.06	0.72595932	\$57,622.34	
----	-------------	------------	-------------	--

0	\$0.00	STAT	999999	STATE OF WISCONSIN
0.00429120	\$247.27	CNTY	65	WASHBURN COUNTY
0.00191690	\$110.46	MUNI	65030	TOWN OF MINONG
0.004150	\$239.13	REG	653654	SCH D OF NORTHWOOD (MINONG)
0.00034980	\$20.15	VTAE	001700	NORTHWOOD TECHNICAL COLLEGE

Parcel Total:	\$617.01
---------------	----------

LEGAL DESCRIPTION: T42 R13-W S34 NWSE	PARCEL NO: 65-030-2-42-13-34-4 02-000-001000	CONTROL NO: 116583
---------------------------------------	--	--------------------

40	\$79,374.06	0.72595932	\$57,622.34	
----	-------------	------------	-------------	--

0	\$0.00	STAT	999999	STATE OF WISCONSIN
0.00429120	\$247.27	CNTY	65	WASHBURN COUNTY
0.00191690	\$110.46	MUNI	65030	TOWN OF MINONG
0.004150	\$239.13	REG	653654	SCH D OF NORTHWOOD (MINONG)
0.00034980	\$20.15	VTAE	001700	NORTHWOOD TECHNICAL COLLEGE

Parcel Total:	\$617.01
---------------	----------



State of Wisconsin / Department of Natural Resources

Tony Evers , Governor

Adam N Payne , Secretary

5/22/2023

Chapter 70.114 - Aids Payment Worksheet For Tax Year 2022(Payment Year 2023) - Payment Due January 31, 2023

6463 of 7056

LEGAL DESCRIPTION: T42 R13-W S34 NESE				PARCEL NO: 65-030-2-42-13-34-4 01-000-001000				CONTROL NO: 116584	
40	\$79,374.06	0.72595932	\$57,622.34						
			0	\$0.00	STAT	999999	STATE OF WISCONSIN		
			0.00429120	\$247.27	CNTY	65	WASHBURN COUNTY		
			0.00191690	\$110.46	MUNI	65030	TOWN OF MINONG		
			0.004150	\$239.13	REG	653654	SCH D OF NORTHWOOD (MINONG)		
			0.00034980	\$20.15	VTAE	001700	NORTHWOOD TECHNICAL COLLEGE		
Parcel Total:				\$617.01					

LEGAL DESCRIPTION: T42 R13-W S34 SWSE				PARCEL NO: 65-030-2-42-13-34-4 03-000-01000				CONTROL NO: 116585	
40	\$79,374.06	0.72595932	\$57,622.34						
			0	\$0.00	STAT	999999	STATE OF WISCONSIN		
			0.00429120	\$247.27	CNTY	65	WASHBURN COUNTY		
			0.00191690	\$110.46	MUNI	65030	TOWN OF MINONG		
			0.004150	\$239.13	REG	653654	SCH D OF NORTHWOOD (MINONG)		
			0.00034980	\$20.15	VTAE	001700	NORTHWOOD TECHNICAL COLLEGE		
Parcel Total:				\$617.01					



State of Wisconsin / Department of Natural Resources

Tony Evers , Governor

Adam N Payne , Secretary

5/22/2023

Chapter 70.114 - Aids Payment Worksheet For Tax Year 2022(Payment Year 2023) - Payment Due January 31, 2023

6464 of 7056

LEGAL DESCRIPTION: T42 R13-W S34 SESE	PARCEL NO: 65-030-2-42-13-34-4 04-000-001000	CONTROL NO: 116586
---------------------------------------	--	--------------------

40	\$79,374.06	0.72595932	\$57,622.34	
----	-------------	------------	-------------	--

0	\$0.00	STAT	999999	STATE OF WISCONSIN
0.00429120	\$247.27	CNTY	65	WASHBURN COUNTY
0.00191690	\$110.46	MUNI	65030	TOWN OF MINONG
0.004150	\$239.13	REG	653654	SCH D OF NORTHWOOD (MINONG)
0.00034980	\$20.15	VTAE	001700	NORTHWOOD TECHNICAL COLLEGE

Parcel Total:	\$617.01
---------------	----------

LEGAL DESCRIPTION: T42 R13-W S23 NENE	PARCEL NO: 65-030-2-42-13-23-1 01-000-001000	CONTROL NO: 116591
---------------------------------------	--	--------------------

40	\$79,374.06	0.72595932	\$57,622.34	
----	-------------	------------	-------------	--

0	\$0.00	STAT	999999	STATE OF WISCONSIN
0.00429120	\$247.27	CNTY	65	WASHBURN COUNTY
0.00191690	\$110.46	MUNI	65030	TOWN OF MINONG
0.004150	\$239.13	REG	653654	SCH D OF NORTHWOOD (MINONG)
0.00034980	\$20.15	VTAE	001700	NORTHWOOD TECHNICAL COLLEGE

Parcel Total:	\$617.01
---------------	----------

File Number Total:	\$30,051.04
--------------------	-------------

Municipality Total:	\$36,513.95
---------------------	-------------



State of Wisconsin / Department of Natural Resources

Tony Evers , Governor

Adam N Payne , Secretary

5/22/2023

Chapter 70.114 - Aids Payment Worksheet For Tax Year 2022(Payment Year 2023) - Payment Due January 31, 2023

6465 of 7056

DETAIL FOR TOWN OF SARONA, WASHBURN COUNTY

Acres	Est. Adjust. Purch. Price	Level of Assessment	Adjusted Local Value	Net Gen. Tax Rate	Calc. Aid Pay Amount	Taxing Jurisdiction Type	Code	Description
FILE NO: P 1730 E			DATE OF PURCHASE: 09/02/1999			GRANTOR: WISCONSIN DEPT OF TRANSPORTA		
LEGAL DESCRIPTION: T37 R12-W S36 PT OF NESE				PARCEL NO: 083139		CONTROL NO: 83139		
1.81	\$1,877.68	0.87161853	\$1,636.62					
				0	\$0.00	STAT	999999	STATE OF WISCONSIN
				0.00363150	\$5.94	CNTY	65	WASHBURN COUNTY
				0.00102930	\$1.68	MUNI	65032	TOWN OF SARONA
				0.010416	\$17.05	REG	034802	SCH D OF RICE LAKE AREA
				0.000296	\$0.48	VTAE	001700	NORTHWOOD TECHNICAL COLLEGE
Parcel Total:					\$25.15			

LEGAL DESCRIPTION: T37 R12-W S36 PT OF SENE				PARCEL NO: 083140		CONTROL NO: 83140		
3.44	\$3,568.63	0.87161853	\$3,110.49					
				0	\$0.00	STAT	999999	STATE OF WISCONSIN
				0.00363150	\$11.30	CNTY	65	WASHBURN COUNTY
				0.00102930	\$3.20	MUNI	65032	TOWN OF SARONA
				0.010416	\$32.40	REG	034802	SCH D OF RICE LAKE AREA
				0.000296	\$0.92	VTAE	001700	NORTHWOOD TECHNICAL COLLEGE
Parcel Total:					\$47.82			



State of Wisconsin / Department of Natural Resources

Tony Evers , Governor

Adam N Payne , Secretary

5/22/2023

Chapter 70.114 - Aids Payment Worksheet For Tax Year 2022(Payment Year 2023) - Payment Due January 31, 2023

6466 of 7056

LEGAL DESCRIPTION: T37 R12-W S36 PT OF NENE				PARCEL NO: 083141				CONTROL NO: 83141	
3.44	\$3,568.63	0.87161853	\$3,110.49						
				0	\$0.00	STAT	999999	STATE OF WISCONSIN	
				0.00363150	\$11.30	CNTY	65	WASHBURN COUNTY	
				0.00102930	\$3.20	MUNI	65032	TOWN OF SARONA	
				0.010416	\$32.40	REG	034802	SCH D OF RICE LAKE AREA	
				0.000296	\$0.92	VTAE	001700	NORTHWOOD TECHNICAL COLLEGE	
Parcel Total:					\$47.82				

LEGAL DESCRIPTION: T37 R12-W S25 PT OF SESE				PARCEL NO: 083142				CONTROL NO: 83142	
3.31	\$3,433.78	0.87161853	\$2,992.94						
				0	\$0.00	STAT	999999	STATE OF WISCONSIN	
				0.00363150	\$10.87	CNTY	65	WASHBURN COUNTY	
				0.00102930	\$3.08	MUNI	65032	TOWN OF SARONA	
				0.00842460	\$25.21	REG	655474	SCH D OF SPOONER	
				0.000296	\$0.89	VTAE	001700	NORTHWOOD TECHNICAL COLLEGE	
Parcel Total:					\$40.05				

LEGAL DESCRIPTION: T37 R12-W S25 PT OF SWSE				PARCEL NO: 083143				CONTROL NO: 83143	
0.54	\$560.20	0.87161853	\$488.28						
				0	\$0.00	STAT	999999	STATE OF WISCONSIN	
				0.00363150	\$1.77	CNTY	65	WASHBURN COUNTY	
				0.00102930	\$0.50	MUNI	65032	TOWN OF SARONA	
				0.00842460	\$4.11	REG	655474	SCH D OF SPOONER	
				0.000296	\$0.14	VTAE	001700	NORTHWOOD TECHNICAL COLLEGE	
Parcel Total:					\$6.52				



State of Wisconsin / Department of Natural Resources

Tony Evers , Governor

Adam N Payne , Secretary

5/22/2023

Chapter 70.114 - Aids Payment Worksheet For Tax Year 2022(Payment Year 2023) - Payment Due January 31, 2023

6467 of 7056

LEGAL DESCRIPTION: T37 R12-W S25 PT OF NESE				PARCEL NO: 083144				CONTROL NO: 83144			
0.45	\$466.84	0.87161853	\$406.91								
				0	\$0.00	STAT	999999	STATE OF WISCONSIN			
				0.00363150	\$1.48	CNTY	65	WASHBURN COUNTY			
				0.00102930	\$0.42	MUNI	65032	TOWN OF SARONA			
				0.00842460	\$3.43	REG	655474	SCH D OF SPOONER			
				0.000296	\$0.12	VTAE	001700	NORTHWOOD TECHNICAL COLLEGE			
Parcel Total:					\$5.45						

LEGAL DESCRIPTION: T37 R12-W S25 PT OF NWSE				PARCEL NO: 083145				CONTROL NO: 83145			
3.4	\$3,527.14	0.87161853	\$3,074.32								
				0	\$0.00	STAT	999999	STATE OF WISCONSIN			
				0.00363150	\$11.16	CNTY	65	WASHBURN COUNTY			
				0.00102930	\$3.16	MUNI	65032	TOWN OF SARONA			
				0.00842460	\$25.90	REG	655474	SCH D OF SPOONER			
				0.000296	\$0.91	VTAE	001700	NORTHWOOD TECHNICAL COLLEGE			
Parcel Total:					\$41.13						

LEGAL DESCRIPTION: T37 R12-W S25 PT OF SWNE				PARCEL NO: 083146				CONTROL NO: 83146			
3.44	\$3,568.63	0.87161853	\$3,110.49								
				0	\$0.00	STAT	999999	STATE OF WISCONSIN			
				0.00363150	\$11.30	CNTY	65	WASHBURN COUNTY			
				0.00102930	\$3.20	MUNI	65032	TOWN OF SARONA			
				0.00842460	\$26.20	REG	655474	SCH D OF SPOONER			
				0.000296	\$0.92	VTAE	001700	NORTHWOOD TECHNICAL COLLEGE			
Parcel Total:					\$41.62						



State of Wisconsin / Department of Natural Resources

Tony Evers , Governor

Adam N Payne , Secretary

5/22/2023

Chapter 70.114 - Aids Payment Worksheet For Tax Year 2022(Payment Year 2023) - Payment Due January 31, 2023

6468 of 7056

LEGAL DESCRIPTION: T37 R12-W S25 PT OF NWNE				PARCEL NO: 083147				CONTROL NO: 83147	
3.44	\$3,568.63	0.87161853	\$3,110.49						
				0	\$0.00	STAT	999999	STATE OF WISCONSIN	
				0.00363150	\$11.30	CNTY	65	WASHBURN COUNTY	
				0.00102930	\$3.20	MUNI	65032	TOWN OF SARONA	
				0.00842460	\$26.20	REG	655474	SCH D OF SPOONER	
				0.000296	\$0.92	VTAE	001700	NORTHWOOD TECHNICAL COLLEGE	
Parcel Total:					\$41.62				

LEGAL DESCRIPTION: T37 R12-W S24 PT OF SWSE				PARCEL NO: 083148				CONTROL NO: 83148	
1.69	\$1,753.20	0.87161853	\$1,528.12						
				0	\$0.00	STAT	999999	STATE OF WISCONSIN	
				0.00363150	\$5.55	CNTY	65	WASHBURN COUNTY	
				0.00102930	\$1.57	MUNI	65032	TOWN OF SARONA	
				0.00842460	\$12.87	REG	655474	SCH D OF SPOONER	
				0.000296	\$0.45	VTAE	001700	NORTHWOOD TECHNICAL COLLEGE	
Parcel Total:					\$20.44				

LEGAL DESCRIPTION: T37 R12-W S24 PT OF SESW				PARCEL NO: 083149				CONTROL NO: 83149	
2.16	\$2,240.79	0.87161853	\$1,953.11						
				0	\$0.00	STAT	999999	STATE OF WISCONSIN	
				0.00363150	\$7.09	CNTY	65	WASHBURN COUNTY	
				0.00102930	\$2.01	MUNI	65032	TOWN OF SARONA	
				0.00842460	\$16.45	REG	655474	SCH D OF SPOONER	
				0.000296	\$0.58	VTAE	001700	NORTHWOOD TECHNICAL COLLEGE	
Parcel Total:					\$26.13				



State of Wisconsin / Department of Natural Resources

Tony Evers , Governor

Adam N Payne , Secretary

5/22/2023

Chapter 70.114 - Aids Payment Worksheet For Tax Year 2022(Payment Year 2023) - Payment Due January 31, 2023

6469 of 7056

LEGAL DESCRIPTION: T37 R12-W S24 PT OF NESW				PARCEL NO: 083150			CONTROL NO: 83150		
3.44	\$3,568.63	0.87161853	\$3,110.49	0	\$0.00	STAT	999999	STATE OF WISCONSIN	
				0.00363150	\$11.30	CNTY	65	WASHBURN COUNTY	
				0.00102930	\$3.20	MUNI	65032	TOWN OF SARONA	
				0.00842460	\$26.20	REG	655474	SCH D OF SPOONER	
				0.000296	\$0.92	VTAE	001700	NORTHWOOD TECHNICAL COLLEGE	
Parcel Total:				\$41.62					

LEGAL DESCRIPTION: T37 R12-W S24 PT OF SENW				PARCEL NO: 083151			CONTROL NO: 83151		
3.44	\$3,568.63	0.87161853	\$3,110.49	0	\$0.00	STAT	999999	STATE OF WISCONSIN	
				0.00363150	\$11.30	CNTY	65	WASHBURN COUNTY	
				0.00102930	\$3.20	MUNI	65032	TOWN OF SARONA	
				0.00842460	\$26.20	REG	655474	SCH D OF SPOONER	
				0.000296	\$0.92	VTAE	001700	NORTHWOOD TECHNICAL COLLEGE	
Parcel Total:				\$41.62					

LEGAL DESCRIPTION: T37 R12-W S24 PT OF NENW				PARCEL NO: 083152			CONTROL NO: 83152		
3.44	\$3,568.63	0.87161853	\$3,110.49	0	\$0.00	STAT	999999	STATE OF WISCONSIN	
				0.00363150	\$11.30	CNTY	65	WASHBURN COUNTY	
				0.00102930	\$3.20	MUNI	65032	TOWN OF SARONA	
				0.00842460	\$26.20	REG	655474	SCH D OF SPOONER	
				0.000296	\$0.92	VTAE	001700	NORTHWOOD TECHNICAL COLLEGE	
Parcel Total:				\$41.62					



State of Wisconsin / Department of Natural Resources

Tony Evers , Governor

Adam N Payne , Secretary

5/22/2023

Chapter 70.114 - Aids Payment Worksheet For Tax Year 2022(Payment Year 2023) - Payment Due January 31, 2023

6470 of 7056

LEGAL DESCRIPTION: T37 R12-W S13 PT OF SESW				PARCEL NO: 083153				CONTROL NO: 83153	
3.41	\$3,537.51	0.87161853	\$3,083.36						
				0	\$0.00	STAT	999999	STATE OF WISCONSIN	
				0.00363150	\$11.20	CNTY	65	WASHBURN COUNTY	
				0.00102930	\$3.17	MUNI	65032	TOWN OF SARONA	
				0.00842460	\$25.98	REG	655474	SCH D OF SPOONER	
				0.000296	\$0.91	VTAE	001700	NORTHWOOD TECHNICAL COLLEGE	
Parcel Total:					\$41.26				

LEGAL DESCRIPTION: T37 R12-W S13 PT OF SWSW				PARCEL NO: 083154				CONTROL NO: 83154	
0.44	\$456.47	0.87161853	\$397.87						
				0	\$0.00	STAT	999999	STATE OF WISCONSIN	
				0.00363150	\$1.44	CNTY	65	WASHBURN COUNTY	
				0.00102930	\$0.41	MUNI	65032	TOWN OF SARONA	
				0.00842460	\$3.35	REG	655474	SCH D OF SPOONER	
				0.000296	\$0.12	VTAE	001700	NORTHWOOD TECHNICAL COLLEGE	
Parcel Total:					\$5.32				

LEGAL DESCRIPTION: T37 R12-W S13 PT OF NESW				PARCEL NO: 083155				CONTROL NO: 83155	
0.88	\$912.91	0.87161853	\$795.71						
				0	\$0.00	STAT	999999	STATE OF WISCONSIN	
				0.00363150	\$2.89	CNTY	65	WASHBURN COUNTY	
				0.00102930	\$0.82	MUNI	65032	TOWN OF SARONA	
				0.00842460	\$6.70	REG	655474	SCH D OF SPOONER	
				0.000296	\$0.24	VTAE	001700	NORTHWOOD TECHNICAL COLLEGE	
Parcel Total:					\$10.65				



State of Wisconsin / Department of Natural Resources

Tony Evers , Governor

Adam N Payne , Secretary

5/22/2023

Chapter 70.114 - Aids Payment Worksheet For Tax Year 2022(Payment Year 2023) - Payment Due January 31, 2023

6471 of 7056

LEGAL DESCRIPTION: T37 R12-W S13 PT OF NWSW				PARCEL NO: 083156	CONTROL NO: 83156			
2.97	\$3,081.08	0.87161853	\$2,685.52					
				0	\$0.00	STAT	999999	STATE OF WISCONSIN
				0.00363150	\$9.75	CNTY	65	WASHBURN COUNTY
				0.00102930	\$2.76	MUNI	65032	TOWN OF SARONA
				0.00842460	\$22.62	REG	655474	SCH D OF SPOONER
				0.000296	\$0.80	VTAE	001700	NORTHWOOD TECHNICAL COLLEGE
Parcel Total:					\$35.93			

LEGAL DESCRIPTION: T37 R12-W S13 PT OF SWNW				PARCEL NO: 083157	CONTROL NO: 83157			
3.44	\$3,568.63	0.87161853	\$3,110.49					
				0	\$0.00	STAT	999999	STATE OF WISCONSIN
				0.00363150	\$11.30	CNTY	65	WASHBURN COUNTY
				0.00102930	\$3.20	MUNI	65032	TOWN OF SARONA
				0.00842460	\$26.20	REG	655474	SCH D OF SPOONER
				0.000296	\$0.92	VTAE	001700	NORTHWOOD TECHNICAL COLLEGE
Parcel Total:					\$41.62			

LEGAL DESCRIPTION: T37 R12-W S13 PT OF NWNW				PARCEL NO: 083158	CONTROL NO: 83158			
3.44	\$3,568.63	0.87161853	\$3,110.49					
				0	\$0.00	STAT	999999	STATE OF WISCONSIN
				0.00363150	\$11.30	CNTY	65	WASHBURN COUNTY
				0.00102930	\$3.20	MUNI	65032	TOWN OF SARONA
				0.00842460	\$26.20	REG	655474	SCH D OF SPOONER
				0.000296	\$0.92	VTAE	001700	NORTHWOOD TECHNICAL COLLEGE
Parcel Total:					\$41.62			



State of Wisconsin / Department of Natural Resources

Tony Evers , Governor

Adam N Payne , Secretary

5/22/2023

Chapter 70.114 - Aids Payment Worksheet For Tax Year 2022(Payment Year 2023) - Payment Due January 31, 2023

6472 of 7056

LEGAL DESCRIPTION: T37 R12-W S12 PT OF SWSW				PARCEL NO: 083159			CONTROL NO: 83159		
3.44	\$3,568.63	0.87161853	\$3,110.49	0	\$0.00	STAT	999999	STATE OF WISCONSIN	
				0.00363150	\$11.30	CNTY	65	WASHBURN COUNTY	
				0.00102930	\$3.20	MUNI	65032	TOWN OF SARONA	
				0.00842460	\$26.20	REG	655474	SCH D OF SPOONER	
				0.000296	\$0.92	VTAE	001700	NORTHWOOD TECHNICAL COLLEGE	
Parcel Total:				\$41.62					

LEGAL DESCRIPTION: T37 R12-W S12 PT OF NWSW				PARCEL NO: 083160			CONTROL NO: 83160		
3.44	\$3,568.63	0.87161853	\$3,110.49	0	\$0.00	STAT	999999	STATE OF WISCONSIN	
				0.00363150	\$11.30	CNTY	65	WASHBURN COUNTY	
				0.00102930	\$3.20	MUNI	65032	TOWN OF SARONA	
				0.00842460	\$26.20	REG	655474	SCH D OF SPOONER	
				0.000296	\$0.92	VTAE	001700	NORTHWOOD TECHNICAL COLLEGE	
Parcel Total:				\$41.62					

LEGAL DESCRIPTION: T37 R12-W S12 PT OF SWNW				PARCEL NO: 083161			CONTROL NO: 83161		
1.69	\$1,753.20	0.87161853	\$1,528.12	0	\$0.00	STAT	999999	STATE OF WISCONSIN	
				0.00363150	\$5.55	CNTY	65	WASHBURN COUNTY	
				0.00102930	\$1.57	MUNI	65032	TOWN OF SARONA	
				0.00842460	\$12.87	REG	655474	SCH D OF SPOONER	
				0.000296	\$0.45	VTAE	001700	NORTHWOOD TECHNICAL COLLEGE	
Parcel Total:				\$20.44					



State of Wisconsin / Department of Natural Resources

Tony Evers , Governor

Adam N Payne , Secretary

5/22/2023

Chapter 70.114 - Aids Payment Worksheet For Tax Year 2022(Payment Year 2023) - Payment Due January 31, 2023

6473 of 7056

LEGAL DESCRIPTION: T37 R12-W S11 PT OF SENE				PARCEL NO: 083162			CONTROL NO: 83162		
2.16	\$2,240.79	0.87161853	\$1,953.11						
				0	\$0.00	STAT	999999	STATE OF WISCONSIN	
				0.00363150	\$7.09	CNTY	65	WASHBURN COUNTY	
				0.00102930	\$2.01	MUNI	65032	TOWN OF SARONA	
				0.00842460	\$16.45	REG	655474	SCH D OF SPOONER	
				0.000296	\$0.58	VTAE	001700	NORTHWOOD TECHNICAL COLLEGE	
Parcel Total:					\$26.13				

LEGAL DESCRIPTION: T37 R12-W S11 PT OF NENE				PARCEL NO: 083163			CONTROL NO: 83163		
3.44	\$3,568.63	0.87161853	\$3,110.49						
				0	\$0.00	STAT	999999	STATE OF WISCONSIN	
				0.00363150	\$11.30	CNTY	65	WASHBURN COUNTY	
				0.00102930	\$3.20	MUNI	65032	TOWN OF SARONA	
				0.00842460	\$26.20	REG	655474	SCH D OF SPOONER	
				0.000296	\$0.92	VTAE	001700	NORTHWOOD TECHNICAL COLLEGE	
Parcel Total:					\$41.62				

LEGAL DESCRIPTION: T37 R12-W S02 PT OF SESE				PARCEL NO: 083164			CONTROL NO: 83164		
6.41	\$6,649.71	0.87161853	\$5,796.01						
				0	\$0.00	STAT	999999	STATE OF WISCONSIN	
				0.00363150	\$21.05	CNTY	65	WASHBURN COUNTY	
				0.00102930	\$5.97	MUNI	65032	TOWN OF SARONA	
				0.00842460	\$48.83	REG	655474	SCH D OF SPOONER	
				0.000296	\$1.72	VTAE	001700	NORTHWOOD TECHNICAL COLLEGE	
Parcel Total:					\$77.57				



State of Wisconsin / Department of Natural Resources

Tony Evers , Governor

Adam N Payne , Secretary

5/22/2023

Chapter 70.114 - Aids Payment Worksheet For Tax Year 2022(Payment Year 2023) - Payment Due January 31, 2023

6474 of 7056

LEGAL DESCRIPTION: T37 R12-W S02 PT OF NESE				PARCEL NO: 083165				CONTROL NO: 83165	
3.41	\$3,537.51	0.87161853	\$3,083.36						
				0	\$0.00	STAT	999999	STATE OF WISCONSIN	
				0.00363150	\$11.20	CNTY	65	WASHBURN COUNTY	
				0.00102930	\$3.17	MUNI	65032	TOWN OF SARONA	
				0.00842460	\$25.98	REG	655474	SCH D OF SPOONER	
				0.000296	\$0.91	VTAE	001700	NORTHWOOD TECHNICAL COLLEGE	
Parcel Total:					\$41.26				

LEGAL DESCRIPTION: T37 R12-W S02 PT OF SENE				PARCEL NO: 083166				CONTROL NO: 83166	
3.41	\$3,537.51	0.87161853	\$3,083.36						
				0	\$0.00	STAT	999999	STATE OF WISCONSIN	
				0.00363150	\$11.20	CNTY	65	WASHBURN COUNTY	
				0.00102930	\$3.17	MUNI	65032	TOWN OF SARONA	
				0.00842460	\$25.98	REG	655474	SCH D OF SPOONER	
				0.000296	\$0.91	VTAE	001700	NORTHWOOD TECHNICAL COLLEGE	
Parcel Total:					\$41.26				

LEGAL DESCRIPTION: T37 R12-W S02 PT OF NENE				PARCEL NO: 083167				CONTROL NO: 83167	
3.41	\$3,537.51	0.87161853	\$3,083.36						
				0	\$0.00	STAT	999999	STATE OF WISCONSIN	
				0.00363150	\$11.20	CNTY	65	WASHBURN COUNTY	
				0.00102930	\$3.17	MUNI	65032	TOWN OF SARONA	
				0.00842460	\$25.98	REG	655474	SCH D OF SPOONER	
				0.000296	\$0.91	VTAE	001700	NORTHWOOD TECHNICAL COLLEGE	
Parcel Total:					\$41.26				



State of Wisconsin / Department of Natural Resources

Tony Evers , Governor

Adam N Payne , Secretary

5/22/2023

Chapter 70.114 - Aids Payment Worksheet For Tax Year 2022(Payment Year 2023) - Payment Due
January 31, 2023

6475 of 7056

File Number Total: \$1,017.79

Municipality Total: \$1,017.79



State of Wisconsin / Department of Natural Resources

Tony Evers , Governor

Adam N Payne , Secretary

5/22/2023

Chapter 70.114 - Aids Payment Worksheet For Tax Year 2022(Payment Year 2023) - Payment Due January 31, 2023

6476 of 7056

DETAIL FOR TOWN OF SPOONER, WASHBURN COUNTY

Acres	Est. Adjust. Purch. Price	Level of Assessment	Adjusted Local Value	Net Gen. Tax Rate	Calc. Aid Pay Amount	Type	Code	Taxing Jurisdiction Description
FILE NO: FM 10775 *			DATE OF PURCHASE: 08/12/2005			GRANTOR: NORTHWOODS PROPERTIES OF WI,		
LEGAL DESCRIPTION: T39 R12-W S25 CSM 2448, Lot 32				PARCEL NO: 65-034-2-39-12-25-3-4-0060		CONTROL NO: 140570		
0.47	\$64,598.53	0.72050756	\$46,543.73					
				0	\$0.00	STAT	999999	STATE OF WISCONSIN
				0.004227	\$196.74	CNTY	65	WASHBURN COUNTY
				0.00157070	\$73.11	MUNI	65034	TOWN OF SPOONER
				0.00980640	\$456.43	REG	655474	SCH D OF SPOONER
				0.00034460	\$16.04	VTAE	001700	NORTHWOOD TECHNICAL COLLEGE
Parcel Total:					\$742.32			
LEGAL DESCRIPTION: T39 R12-W S25 CSM 2620, Lot 31 (GL 1)				PARCEL NO: 65-034-2-39-12-25-3-3-0010		CONTROL NO: 140571		
0.48	\$54,399.11	0.72050756	\$39,194.97					
				0	\$0.00	STAT	999999	STATE OF WISCONSIN
				0.004227	\$165.68	CNTY	65	WASHBURN COUNTY
				0.00157070	\$61.56	MUNI	65034	TOWN OF SPOONER
				0.00980640	\$384.36	REG	655474	SCH D OF SPOONER
				0.00034460	\$13.51	VTAE	001700	NORTHWOOD TECHNICAL COLLEGE
Parcel Total:					\$625.11			
File Number Total:					\$1,367.43			
Municipality Total:					\$1,367.43			



State of Wisconsin / Department of Natural Resources

Tony Evers , Governor

Adam N Payne , Secretary

5/22/2023

Chapter 70.114 - Aids Payment Worksheet For Tax Year 2022(Payment Year 2023) - Payment Due January 31, 2023

6477 of 7056

DETAIL FOR TOWN OF SPRINGBROOK, WASHBURN COUNTY

Acres	Est. Adjust. Purch. Price	Level of Assessment	Adjusted Local Value	Net Gen. Tax Rate	Calc. Aid Pay Amount	Taxing Jurisdiction Type	Code	Description
FILE NO: FI 2841 *			DATE OF PURCHASE: 03/31/2006			GRANTOR: SPOONER INDIANHEAD ENTERPRIS		
LEGAL DESCRIPTION: T40 R11-W S34 NENW				PARCEL NO: 036-65-036-40-11-34-2-1-0010		CONTROL NO: 95133		
40	\$125,515.20	0.74962785	\$94,089.69	0	\$0.00	STAT	999999	STATE OF WISCONSIN
				0.00399140	\$375.55	CNTY	65	WASHBURN COUNTY
				0.001160	\$109.14	MUNI	65036	TOWN OF SPRINGBROOK
				0.00925980	\$871.25	REG	655474	SCH D OF SPOONER
				0.00032540	\$30.62	VTAE	001700	NORTHWOOD TECHNICAL COLLEGE
Parcel Total:					\$1,386.56			

LEGAL DESCRIPTION: T40 R11-W S34 PT OF SWNW				PARCEL NO: 036-65-036-40-11-34-2-3-0030		CONTROL NO: 95134		
21.31	\$13,348.61	0.74962785	\$10,006.49	0	\$0.00	STAT	999999	STATE OF WISCONSIN
				0.00399140	\$39.94	CNTY	65	WASHBURN COUNTY
				0.001160	\$11.61	MUNI	65036	TOWN OF SPRINGBROOK
				0.00925980	\$92.66	REG	655474	SCH D OF SPOONER
				0.00032540	\$3.26	VTAE	001700	NORTHWOOD TECHNICAL COLLEGE
Parcel Total:					\$147.47			



State of Wisconsin / Department of Natural Resources

Tony Evers , Governor

Adam N Payne , Secretary

5/22/2023

Chapter 70.114 - Aids Payment Worksheet For Tax Year 2022(Payment Year 2023) - Payment Due January 31, 2023

6478 of 7056

LEGAL DESCRIPTION: T40 R11-W S34 SENW PARCEL NO: 036-65-036-40-11-34-2-4-0010 CONTROL NO: 95135

40 \$44,029.76 0.74962785 \$33,005.94

0 \$0.00 STAT 999999 STATE OF WISCONSIN

0.00399140 \$131.74 CNTY 65 WASHBURN COUNTY

0.001160 \$38.29 MUNI 65036 TOWN OF SPRINGBROOK

0.00925980 \$305.63 REG 655474 SCH D OF SPOONER

0.00032540 \$10.74 VTAE 001700 NORTHWOOD TECHNICAL COLLEGE

Parcel Total: \$486.40

LEGAL DESCRIPTION: T40 R11-W S27 SESW PARCEL NO: 036-65-036-40-11-27-3-4-0010 CONTROL NO: 95136

40 \$167,353.59 0.74962785 \$125,452.91

0 \$0.00 STAT 999999 STATE OF WISCONSIN

0.00399140 \$500.73 CNTY 65 WASHBURN COUNTY

0.001160 \$145.52 MUNI 65036 TOWN OF SPRINGBROOK

0.00925980 \$1,161.67 REG 655474 SCH D OF SPOONER

0.00032540 \$40.83 VTAE 001700 NORTHWOOD TECHNICAL COLLEGE

Parcel Total: \$1,848.75

File Number Total: \$3,869.18

Municipality Total: \$3,869.18



State of Wisconsin / Department of Natural Resources

Tony Evers , Governor

Adam N Payne , Secretary

5/22/2023

Chapter 70.114 - Aids Payment Worksheet For Tax Year 2022(Payment Year 2023) - Payment Due January 31, 2023

6479 of 7056

DETAIL FOR TOWN OF STINNETT, WASHBURN COUNTY

Acres	Est. Adjust. Purch. Price	Level of Assessment	Adjusted Local Value	Net Gen. Tax Rate	Calc. Aid Pay Amount	Type	Code	----- Taxing Jurisdiction ----- Description
FILE NO: NA 554 *			DATE OF PURCHASE: 07/28/1994			GRANTOR: WASHBURN COUNTY		
LEGAL DESCRIPTION: T41 R10-W S19 PT GV LT 5				PARCEL NO: 65-038-2411019440010		CONTROL NO: 73974		
0.37	\$24,329.24	0.84476718	\$20,552.54					
				0	\$0.00	STAT	999999	STATE OF WISCONSIN
				0.00360880	\$74.17	CNTY	65	WASHBURN COUNTY
				0	\$0.00	MUNI	65038	TOWN OF STINNETT
				0.00638240	\$131.18	REG	572478	SCH D OF HAYWARD COMMUNITY
				0.00029420	\$6.05	VTAE	001700	NORTHWOOD TECHNICAL COLLEGE
Parcel Total:					\$211.40			
File Number Total:					\$211.40			
Municipality Total:					\$211.40			



State of Wisconsin / Department of Natural Resources

Tony Evers , Governor

Adam N Payne , Secretary

5/22/2023

Chapter 70.114 - Aids Payment Worksheet For Tax Year 2022(Payment Year 2023) - Payment Due January 31, 2023

6480 of 7056

DETAIL FOR TOWN OF TREGO, WASHBURN COUNTY

Acres	Est. Adjust. Purch. Price	Level of Assessment	Adjusted Local Value	Net Gen. Tax Rate	Calc. Aid Pay Amount	----- Taxing Jurisdiction -----		
						Type	Code	Description
FILE NO: FM 10779 *			DATE OF PURCHASE: 12/04/2006			GRANTOR: KENNETH KOCH		
LEGAL DESCRIPTION: T40 R12-W S23 PT GV LT 3			PARCEL NO: 65-042-2-40-12-23-1-3-0020			CONTROL NO: 140699		
3	\$19,616.28	0.99050761	\$19,430.08					
				0	\$0.00	STAT	999999	STATE OF WISCONSIN
				0.00305220	\$59.30	CNTY	65	WASHBURN COUNTY
				0.00105780	\$20.55	MUNI	65042	TOWN OF TREGO
				0.00708090	\$137.58	REG	655474	SCH D OF SPOONER
				0.00024890	\$4.84	VTAE	001700	NORTHWOOD TECHNICAL COLLEGE
Parcel Total:					\$222.27			

File Number Total: \$222.27

FILE NO: P 1631 C			DATE OF PURCHASE: 10/31/1995			GRANTOR: WISCONSIN CENTRAL LIMITED		
LEGAL DESCRIPTION: T40 R12-W S13 PT OF NWNW			PARCEL NO: 76553			CONTROL NO: 76553		
3.7	\$5,579.53	0.99050761	\$5,526.57					
				0	\$0.00	STAT	999999	STATE OF WISCONSIN
				0.00305220	\$16.87	CNTY	65	WASHBURN COUNTY
				0.00105780	\$5.85	MUNI	65042	TOWN OF TREGO
				0.00708090	\$39.13	REG	655474	SCH D OF SPOONER
				0.00024890	\$1.38	VTAE	001700	NORTHWOOD TECHNICAL COLLEGE
Parcel Total:					\$63.23			



State of Wisconsin / Department of Natural Resources

Tony Evers , Governor

Adam N Payne , Secretary

5/22/2023

Chapter 70.114 - Aids Payment Worksheet For Tax Year 2022(Payment Year 2023) - Payment Due January 31, 2023

6481 of 7056

LEGAL DESCRIPTION: T40 R12-W S14 PT OF NENE				PARCEL NO: 76554		CONTROL NO: 76554		
0.05	\$73.68	0.99050761	\$72.98					
				0	\$0.00	STAT	999999	STATE OF WISCONSIN
				0.00305220	\$0.22	CNTY	65	WASHBURN COUNTY
				0.00105780	\$0.08	MUNI	65042	TOWN OF TREGO
				0.00708090	\$0.52	REG	655474	SCH D OF SPOONER
				0.00024890	\$0.02	VTAE	001700	NORTHWOOD TECHNICAL COLLEGE
Parcel Total:					\$0.84			

LEGAL DESCRIPTION: T40 R12-W S14 PT OF SENE				PARCEL NO: 76555		CONTROL NO: 76555		
3.4	\$5,130.76	0.99050761	\$5,082.05					
				0	\$0.00	STAT	999999	STATE OF WISCONSIN
				0.00305220	\$15.51	CNTY	65	WASHBURN COUNTY
				0.00105780	\$5.38	MUNI	65042	TOWN OF TREGO
				0.00708090	\$35.99	REG	655474	SCH D OF SPOONER
				0.00024890	\$1.26	VTAE	001700	NORTHWOOD TECHNICAL COLLEGE
Parcel Total:					\$58.14			

LEGAL DESCRIPTION: T40 R12-W S14 PT OF NESE				PARCEL NO: 76556		CONTROL NO: 76556		
1.8	\$2,712.74	0.99050761	\$2,686.99					
				0	\$0.00	STAT	999999	STATE OF WISCONSIN
				0.00305220	\$8.20	CNTY	65	WASHBURN COUNTY
				0.00105780	\$2.84	MUNI	65042	TOWN OF TREGO
				0.00708090	\$19.03	REG	655474	SCH D OF SPOONER
				0.00024890	\$0.67	VTAE	001700	NORTHWOOD TECHNICAL COLLEGE
Parcel Total:					\$30.74			



State of Wisconsin / Department of Natural Resources

Tony Evers , Governor

Adam N Payne , Secretary

5/22/2023

Chapter 70.114 - Aids Payment Worksheet For Tax Year 2022(Payment Year 2023) - Payment Due January 31, 2023

6482 of 7056

LEGAL DESCRIPTION: T40 R12-W S14 PT OF NWSE				PARCEL NO: 76557				CONTROL NO: 76557			
2	\$3,014.15	0.99050761	\$2,985.54								
				0	\$0.00	STAT	999999	STATE OF WISCONSIN			
				0.00305220	\$9.11	CNTY	65	WASHBURN COUNTY			
				0.00105780	\$3.16	MUNI	65042	TOWN OF TREGO			
				0.00708090	\$21.14	REG	655474	SCH D OF SPOONER			
				0.00024890	\$0.74	VTAE	001700	NORTHWOOD TECHNICAL COLLEGE			
Parcel Total:					\$34.15						

LEGAL DESCRIPTION: T40 R12-W S14 PT OF SWSE				PARCEL NO: 76558				CONTROL NO: 76558			
3.31	\$4,996.79	0.99050761	\$4,949.36								
				0	\$0.00	STAT	999999	STATE OF WISCONSIN			
				0.00305220	\$15.11	CNTY	65	WASHBURN COUNTY			
				0.00105780	\$5.24	MUNI	65042	TOWN OF TREGO			
				0.00708090	\$35.05	REG	655474	SCH D OF SPOONER			
				0.00024890	\$1.23	VTAE	001700	NORTHWOOD TECHNICAL COLLEGE			
Parcel Total:					\$56.63						

LEGAL DESCRIPTION: T40 R12-W S23 PT OF SWSE				PARCEL NO: 76559				CONTROL NO: 76559			
3.01	\$4,541.32	0.99050761	\$4,498.21								
				0	\$0.00	STAT	999999	STATE OF WISCONSIN			
				0.00305220	\$13.73	CNTY	65	WASHBURN COUNTY			
				0.00105780	\$4.76	MUNI	65042	TOWN OF TREGO			
				0.00708090	\$31.85	REG	655474	SCH D OF SPOONER			
				0.00024890	\$1.12	VTAE	001700	NORTHWOOD TECHNICAL COLLEGE			
Parcel Total:					\$51.46						



State of Wisconsin / Department of Natural Resources

Tony Evers , Governor

Adam N Payne , Secretary

5/22/2023

Chapter 70.114 - Aids Payment Worksheet For Tax Year 2022(Payment Year 2023) - Payment Due January 31, 2023

6483 of 7056

LEGAL DESCRIPTION: T40 R12-W S23 PT GV LT 4				PARCEL NO: 76560	CONTROL NO: 76560			
2.76	\$4,152.83	0.99050761	\$4,113.41					
				0	\$0.00	STAT	999999	STATE OF WISCONSIN
				0.00305220	\$12.56	CNTY	65	WASHBURN COUNTY
				0.00105780	\$4.35	MUNI	65042	TOWN OF TREGO
				0.00708090	\$29.13	REG	655474	SCH D OF SPOONER
				0.00024890	\$1.02	VTAE	001700	NORTHWOOD TECHNICAL COLLEGE
Parcel Total:					\$47.06			

LEGAL DESCRIPTION: T40 R12-W S23 PT GV LT 2				PARCEL NO: 76561	CONTROL NO: 76561			
3.01	\$4,541.32	0.99050761	\$4,498.21					
				0	\$0.00	STAT	999999	STATE OF WISCONSIN
				0.00305220	\$13.73	CNTY	65	WASHBURN COUNTY
				0.00105780	\$4.76	MUNI	65042	TOWN OF TREGO
				0.00708090	\$31.85	REG	655474	SCH D OF SPOONER
				0.00024890	\$1.12	VTAE	001700	NORTHWOOD TECHNICAL COLLEGE
Parcel Total:					\$51.46			

LEGAL DESCRIPTION: T40 R12-W S23 PT GV LT 3				PARCEL NO: 76562	CONTROL NO: 76562			
3.01	\$4,541.32	0.99050761	\$4,498.21					
				0	\$0.00	STAT	999999	STATE OF WISCONSIN
				0.00305220	\$13.73	CNTY	65	WASHBURN COUNTY
				0.00105780	\$4.76	MUNI	65042	TOWN OF TREGO
				0.00708090	\$31.85	REG	655474	SCH D OF SPOONER
				0.00024890	\$1.12	VTAE	001700	NORTHWOOD TECHNICAL COLLEGE
Parcel Total:					\$51.46			



State of Wisconsin / Department of Natural Resources

Tony Evers , Governor

Adam N Payne , Secretary

5/22/2023

Chapter 70.114 - Aids Payment Worksheet For Tax Year 2022(Payment Year 2023) - Payment Due January 31, 2023

6484 of 7056

LEGAL DESCRIPTION: T40 R12-W S26 PT OF NWNE				PARCEL NO: 76563				CONTROL NO: 76563	
2.98	\$4,494.43	0.99050761	\$4,451.77						
				0	\$0.00	STAT	999999	STATE OF WISCONSIN	
				0.00305220	\$13.59	CNTY	65	WASHBURN COUNTY	
				0.00105780	\$4.71	MUNI	65042	TOWN OF TREGO	
				0.00708090	\$31.52	REG	655474	SCH D OF SPOONER	
				0.00024890	\$1.11	VTAE	001700	NORTHWOOD TECHNICAL COLLEGE	
Parcel Total:					\$50.93				

LEGAL DESCRIPTION: T40 R12-W S26 PT OF SWNE				PARCEL NO: 76564				CONTROL NO: 76564	
2.98	\$4,494.43	0.99050761	\$4,451.77						
				0	\$0.00	STAT	999999	STATE OF WISCONSIN	
				0.00305220	\$13.59	CNTY	65	WASHBURN COUNTY	
				0.00105780	\$4.71	MUNI	65042	TOWN OF TREGO	
				0.00708090	\$31.52	REG	655474	SCH D OF SPOONER	
				0.00024890	\$1.11	VTAE	001700	NORTHWOOD TECHNICAL COLLEGE	
Parcel Total:					\$50.93				

LEGAL DESCRIPTION: T40 R12-W S26 PT OF NWSE				PARCEL NO: 76565				CONTROL NO: 76565	
2.98	\$4,494.43	0.99050761	\$4,451.77						
				0	\$0.00	STAT	999999	STATE OF WISCONSIN	
				0.00305220	\$13.59	CNTY	65	WASHBURN COUNTY	
				0.00105780	\$4.71	MUNI	65042	TOWN OF TREGO	
				0.00708090	\$31.52	REG	655474	SCH D OF SPOONER	
				0.00024890	\$1.11	VTAE	001700	NORTHWOOD TECHNICAL COLLEGE	
Parcel Total:					\$50.93				



State of Wisconsin / Department of Natural Resources

Tony Evers , Governor

Adam N Payne , Secretary

5/22/2023

Chapter 70.114 - Aids Payment Worksheet For Tax Year 2022(Payment Year 2023) - Payment Due January 31, 2023

6485 of 7056

LEGAL DESCRIPTION: T40 R12-W S26 PT OF SWSE				PARCEL NO: 76566				CONTROL NO: 76566	
2.98	\$4,494.43	0.99050761	\$4,451.77	0	\$0.00	STAT	999999	STATE OF WISCONSIN	
				0.00305220	\$13.59	CNTY	65	WASHBURN COUNTY	
				0.00105780	\$4.71	MUNI	65042	TOWN OF TREGO	
				0.00708090	\$31.52	REG	655474	SCH D OF SPOONER	
				0.00024890	\$1.11	VTAE	001700	NORTHWOOD TECHNICAL COLLEGE	
Parcel Total:					\$50.93				

LEGAL DESCRIPTION: T40 R12-W S35 PT OF NENW				PARCEL NO: 76567				CONTROL NO: 76567	
4.55	\$6,865.57	0.99050761	\$6,800.40	0	\$0.00	STAT	999999	STATE OF WISCONSIN	
				0.00305220	\$20.76	CNTY	65	WASHBURN COUNTY	
				0.00105780	\$7.19	MUNI	65042	TOWN OF TREGO	
				0.00708090	\$48.15	REG	655474	SCH D OF SPOONER	
				0.00024890	\$1.69	VTAE	001700	NORTHWOOD TECHNICAL COLLEGE	
Parcel Total:					\$77.79				

LEGAL DESCRIPTION: T40 R12-W S35 PT OF NWNE				PARCEL NO: 76568				CONTROL NO: 76568	
10.1	\$15,238.21	0.99050761	\$15,093.56	0	\$0.00	STAT	999999	STATE OF WISCONSIN	
				0.00305220	\$46.07	CNTY	65	WASHBURN COUNTY	
				0.00105780	\$15.97	MUNI	65042	TOWN OF TREGO	
				0.00708090	\$106.88	REG	655474	SCH D OF SPOONER	
				0.00024890	\$3.76	VTAE	001700	NORTHWOOD TECHNICAL COLLEGE	
Parcel Total:					\$172.68				



State of Wisconsin / Department of Natural Resources

Tony Evers , Governor

Adam N Payne , Secretary

5/22/2023

Chapter 70.114 - Aids Payment Worksheet For Tax Year 2022(Payment Year 2023) - Payment Due January 31, 2023

6486 of 7056

LEGAL DESCRIPTION: T40 R12-W S35 PT OF SWNE				PARCEL NO: 76569		CONTROL NO: 76569		
4.55	\$6,865.57	0.99050761	\$6,800.40					
				0	\$0.00	STAT	999999	STATE OF WISCONSIN
				0.00305220	\$20.76	CNTY	65	WASHBURN COUNTY
				0.00105780	\$7.19	MUNI	65042	TOWN OF TREGO
				0.00708090	\$48.15	REG	655474	SCH D OF SPOONER
				0.00024890	\$1.69	VTAE	001700	NORTHWOOD TECHNICAL COLLEGE
Parcel Total:					\$77.79			

LEGAL DESCRIPTION: T40 R12-W S35 PT OF NWSE				PARCEL NO: 76570		CONTROL NO: 76570		
1.3	\$1,962.55	0.99050761	\$1,943.92					
				0	\$0.00	STAT	999999	STATE OF WISCONSIN
				0.00305220	\$5.93	CNTY	65	WASHBURN COUNTY
				0.00105780	\$2.06	MUNI	65042	TOWN OF TREGO
				0.00708090	\$13.76	REG	655474	SCH D OF SPOONER
				0.00024890	\$0.48	VTAE	001700	NORTHWOOD TECHNICAL COLLEGE
Parcel Total:					\$22.23			

LEGAL DESCRIPTION: T40 R12-W S35 PT OF NESW				PARCEL NO: 76571		CONTROL NO: 76571		
7.05	\$10,636.61	0.99050761	\$10,535.64					
				0	\$0.00	STAT	999999	STATE OF WISCONSIN
				0.00305220	\$32.16	CNTY	65	WASHBURN COUNTY
				0.00105780	\$11.14	MUNI	65042	TOWN OF TREGO
				0.00708090	\$74.60	REG	655474	SCH D OF SPOONER
				0.00024890	\$2.62	VTAE	001700	NORTHWOOD TECHNICAL COLLEGE
Parcel Total:					\$120.52			



State of Wisconsin / Department of Natural Resources

Tony Evers , Governor

Adam N Payne , Secretary

5/22/2023

Chapter 70.114 - Aids Payment Worksheet For Tax Year 2022(Payment Year 2023) - Payment Due January 31, 2023

6487 of 7056

LEGAL DESCRIPTION: T40 R12-W S35 PT OF SENW				PARCEL NO: 76572			CONTROL NO: 76572		
10.1	\$15,238.21	0.99050761	\$15,093.56	0	\$0.00	STAT	999999	STATE OF WISCONSIN	
				0.00305220	\$46.07	CNTY	65	WASHBURN COUNTY	
				0.00105780	\$15.97	MUNI	65042	TOWN OF TREGO	
				0.00708090	\$106.88	REG	655474	SCH D OF SPOONER	
				0.00024890	\$3.76	VTAE	001700	NORTHWOOD TECHNICAL COLLEGE	
Parcel Total:					\$172.68				
File Number Total:					\$1,292.58				
Municipality Total:					\$1,514.85				



State of Wisconsin / Department of Natural Resources

Tony Evers , Governor

Adam N Payne , Secretary

5/22/2023

Chapter 70.114 - Aids Payment Worksheet For Tax Year 2022(Payment Year 2023) - Payment Due January 31, 2023

6488 of 7056

DETAIL FOR VILLAGE OF BIRCHWOOD, WASHBURN COUNTY

Acres	Est. Adjust. Purch. Price	Level of Assessment	Adjusted Local Value	Net Gen. Tax Rate	Calc. Aid Pay Amount	----- Taxing Jurisdiction -----		
						Type	Code	Description
FILE NO: P 1846 A			DATE OF PURCHASE: 08/02/2004			GRANTOR: WI DEPARTMENT OF TRANSPORTAT		
LEGAL DESCRIPTION: T37 R10-W S25 PT OF NWSW				PARCEL NO: 091981		CONTROL NO: 91981		
3.65	\$15,367.82	0.72609009	\$11,158.42					
				0	\$0.00	STAT	999999	STATE OF WISCONSIN
				0.00435710	\$48.62	CNTY	65	WASHBURN COUNTY
				0.00926760	\$103.41	MUNI	65106	VILLAGE OF BIRCHWOOD
				0.00758020	\$84.58	REG	650441	SCH D OF BIRCHWOOD
				0.00035580	\$3.97	VTAE	001700	NORTHWOOD TECHNICAL COLLEGE
Parcel Total:					\$240.58			

LEGAL DESCRIPTION: T37 R10-W S25 PT OF NESW				PARCEL NO: 091982		CONTROL NO: 91982		
3.15	\$13,262.64	0.72609009	\$9,629.87					
				0	\$0.00	STAT	999999	STATE OF WISCONSIN
				0.00435710	\$41.96	CNTY	65	WASHBURN COUNTY
				0.00926760	\$89.25	MUNI	65106	VILLAGE OF BIRCHWOOD
				0.00758020	\$73.00	REG	650441	SCH D OF BIRCHWOOD
				0.00035580	\$3.43	VTAE	001700	NORTHWOOD TECHNICAL COLLEGE
Parcel Total:					\$207.64			



State of Wisconsin / Department of Natural Resources

Tony Evers , Governor

Adam N Payne , Secretary

5/22/2023

Chapter 70.114 - Aids Payment Worksheet For Tax Year 2022(Payment Year 2023) - Payment Due January 31, 2023

6489 of 7056

LEGAL DESCRIPTION: T37 R10-W S25 PT OF NWSE				PARCEL NO: 091983				CONTROL NO: 91983	
0.23	\$968.38	0.72609009	\$703.13	0	\$0.00	STAT	999999	STATE OF WISCONSIN	
				0.00435710	\$3.06	CNTY	65	WASHBURN COUNTY	
				0.00926760	\$6.52	MUNI	65106	VILLAGE OF BIRCHWOOD	
				0.00758020	\$5.33	REG	650441	SCH D OF BIRCHWOOD	
				0.00035580	\$0.25	VTAE	001700	NORTHWOOD TECHNICAL COLLEGE	
Parcel Total:				\$15.16					

LEGAL DESCRIPTION: T37 R10-W S25 PT OF SWNE				PARCEL NO: 091984				CONTROL NO: 91984	
4.62	\$19,451.86	0.72609009	\$14,123.81	0	\$0.00	STAT	999999	STATE OF WISCONSIN	
				0.00435710	\$61.54	CNTY	65	WASHBURN COUNTY	
				0.00926760	\$130.89	MUNI	65106	VILLAGE OF BIRCHWOOD	
				0.00758020	\$107.06	REG	650441	SCH D OF BIRCHWOOD	
				0.00035580	\$5.03	VTAE	001700	NORTHWOOD TECHNICAL COLLEGE	
Parcel Total:				\$304.52					

LEGAL DESCRIPTION: T37 R10-W S25 PT OF SENE				PARCEL NO: 095038				CONTROL NO: 95038	
3	\$10,913.18	0.72609009	\$7,923.95	0	\$0.00	STAT	999999	STATE OF WISCONSIN	
				0.00435710	\$34.53	CNTY	65	WASHBURN COUNTY	
				0.00926760	\$73.44	MUNI	65106	VILLAGE OF BIRCHWOOD	
				0.00758020	\$60.07	REG	650441	SCH D OF BIRCHWOOD	
				0.00035580	\$2.82	VTAE	001700	NORTHWOOD TECHNICAL COLLEGE	
Parcel Total:				\$170.86					



State of Wisconsin / Department of Natural Resources

Tony Evers , Governor

Adam N Payne , Secretary

5/22/2023

Chapter 70.114 - Aids Payment Worksheet For Tax Year 2022(Payment Year 2023) - Payment Due January 31, 2023

6490 of 7056

LEGAL DESCRIPTION: T37 R10-W S25 PT OF SWSW PARCEL NO: 095039 CONTROL NO: 95039

0.5 \$1,818.86 0.72609009 \$1,320.66

0 \$0.00 STAT 999999 STATE OF WISCONSIN

0.00435710 \$5.75 CNTY 65 WASHBURN COUNTY

0.00926760 \$12.24 MUNI 65106 VILLAGE OF BIRCHWOOD

0.00758020 \$10.01 REG 650441 SCH D OF BIRCHWOOD

0.00035580 \$0.47 VTAE 001700 NORTHWOOD TECHNICAL COLLEGE

Parcel Total: \$28.47

File Number Total: \$967.23

Municipality Total: \$967.23



State of Wisconsin / Department of Natural Resources

Tony Evers , Governor

Adam N Payne , Secretary

5/22/2023

Chapter 70.114 - Aids Payment Worksheet For Tax Year 2022(Payment Year 2023) - Payment Due January 31, 2023

6491 of 7056

DETAIL FOR VILLAGE OF MINONG, WASHBURN COUNTY

Acres	Est. Adjust. Purch. Price	Level of Assessment	Adjusted Local Value	Net Gen. Tax Rate	Calc. Aid Pay Amount	----- Taxing Jurisdiction ----- Type	Code	Description
FILE NO: O 82 *			DATE OF PURCHASE: 05/27/1994			GRANTOR: MARY T STEPHENS		
LEGAL DESCRIPTION: T42 R12-W S24 PT OF SWSW-OL7				PARCEL NO: 65-151-2421224330180		CONTROL NO: 72608		
5.67	\$5,438.81	0.88381883	\$4,806.93					
				0	\$0.00	STAT	999999	STATE OF WISCONSIN
				0.00362760	\$17.44	CNTY	65	WASHBURN COUNTY
				0.00827440	\$39.77	MUNI	65151	VILLAGE OF MINONG
				0.00351360	\$16.89	REG	653654	SCH D OF NORTHWOOD (MINONG)
				0.00029620	\$1.42	VTAE	001700	NORTHWOOD TECHNICAL COLLEGE
Parcel Total:					\$75.52			

File Number Total: \$75.52

FILE NO: P 1631 C			DATE OF PURCHASE: 10/31/1995			GRANTOR: WISCONSIN CENTRAL LIMITED		
LEGAL DESCRIPTION: T42 R12-W S23 PT OF NESE				PARCEL NO: 76482		CONTROL NO: 76482		
3.23	\$1,795.95	0.88381883	\$1,587.29					
				0	\$0.00	STAT	999999	STATE OF WISCONSIN
				0.00362760	\$5.76	CNTY	65	WASHBURN COUNTY
				0.00827440	\$13.13	MUNI	65151	VILLAGE OF MINONG
				0.00351360	\$5.58	REG	653654	SCH D OF NORTHWOOD (MINONG)
				0.00029620	\$0.47	VTAE	001700	NORTHWOOD TECHNICAL COLLEGE
Parcel Total:					\$24.94			



State of Wisconsin / Department of Natural Resources

Tony Evers , Governor

Adam N Payne , Secretary

5/22/2023

Chapter 70.114 - Aids Payment Worksheet For Tax Year 2022(Payment Year 2023) - Payment Due January 31, 2023

6492 of 7056

LEGAL DESCRIPTION: T42 R12-W S23 PT OF SESE				PARCEL NO: 76483			CONTROL NO: 76483		
3.13	\$1,739.21	0.88381883	\$1,537.15						
				0	\$0.00	STAT	999999	STATE OF WISCONSIN	
				0.00362760	\$5.58	CNTY	65	WASHBURN COUNTY	
				0.00827440	\$12.72	MUNI	65151	VILLAGE OF MINONG	
				0.00351360	\$5.40	REG	653654	SCH D OF NORTHWOOD (MINONG)	
				0.00029620	\$0.46	VTAE	001700	NORTHWOOD TECHNICAL COLLEGE	
Parcel Total:					\$24.16				

LEGAL DESCRIPTION: T42 R12-W S23 PT OF SWSE				PARCEL NO: 76484			CONTROL NO: 76484		
0.1	\$56.74	0.88381883	\$50.15						
				0	\$0.00	STAT	999999	STATE OF WISCONSIN	
				0.00362760	\$0.18	CNTY	65	WASHBURN COUNTY	
				0.00827440	\$0.41	MUNI	65151	VILLAGE OF MINONG	
				0.00351360	\$0.18	REG	653654	SCH D OF NORTHWOOD (MINONG)	
				0.00029620	\$0.01	VTAE	001700	NORTHWOOD TECHNICAL COLLEGE	
Parcel Total:					\$0.78				

LEGAL DESCRIPTION: T42 R12-W S26 PT OF NENE				PARCEL NO: 76485			CONTROL NO: 76485		
0.2	\$111.01	0.88381883	\$98.12						
				0	\$0.00	STAT	999999	STATE OF WISCONSIN	
				0.00362760	\$0.36	CNTY	65	WASHBURN COUNTY	
				0.00827440	\$0.81	MUNI	65151	VILLAGE OF MINONG	
				0.00351360	\$0.34	REG	653654	SCH D OF NORTHWOOD (MINONG)	
				0.00029620	\$0.03	VTAE	001700	NORTHWOOD TECHNICAL COLLEGE	
Parcel Total:					\$1.54				



State of Wisconsin / Department of Natural Resources

Tony Evers , Governor

Adam N Payne , Secretary

5/22/2023

Chapter 70.114 - Aids Payment Worksheet For Tax Year 2022(Payment Year 2023) - Payment Due January 31, 2023

6493 of 7056

LEGAL DESCRIPTION: T42 R12-W S26 PT OF NWNE				PARCEL NO: 76486			CONTROL NO: 76486		
4.45	\$2,471.90	0.88381883	\$2,184.71	0	\$0.00	STAT	999999	STATE OF WISCONSIN	
				0.00362760	\$7.93	CNTY	65	WASHBURN COUNTY	
				0.00827440	\$18.08	MUNI	65151	VILLAGE OF MINONG	
				0.00351360	\$7.68	REG	653654	SCH D OF NORTHWOOD (MINONG)	
				0.00029620	\$0.65	VTAE	001700	NORTHWOOD TECHNICAL COLLEGE	
Parcel Total:					\$34.34				

LEGAL DESCRIPTION: T42 R12-W S26 PT OF SWNE				PARCEL NO: 76487			CONTROL NO: 76487		
3.5	\$1,943.97	0.88381883	\$1,718.11	0	\$0.00	STAT	999999	STATE OF WISCONSIN	
				0.00362760	\$6.23	CNTY	65	WASHBURN COUNTY	
				0.00827440	\$14.22	MUNI	65151	VILLAGE OF MINONG	
				0.00351360	\$6.04	REG	653654	SCH D OF NORTHWOOD (MINONG)	
				0.00029620	\$0.51	VTAE	001700	NORTHWOOD TECHNICAL COLLEGE	
Parcel Total:					\$27.00				

LEGAL DESCRIPTION: T42 R12-W S26 PT OF NWSE				PARCEL NO: 76488			CONTROL NO: 76488		
3.5	\$1,943.97	0.88381883	\$1,718.11	0	\$0.00	STAT	999999	STATE OF WISCONSIN	
				0.00362760	\$6.23	CNTY	65	WASHBURN COUNTY	
				0.00827440	\$14.22	MUNI	65151	VILLAGE OF MINONG	
				0.00351360	\$6.04	REG	653654	SCH D OF NORTHWOOD (MINONG)	
				0.00029620	\$0.51	VTAE	001700	NORTHWOOD TECHNICAL COLLEGE	
Parcel Total:					\$27.00				



State of Wisconsin / Department of Natural Resources

Tony Evers , Governor

Adam N Payne , Secretary

5/22/2023

Chapter 70.114 - Aids Payment Worksheet For Tax Year 2022(Payment Year 2023) - Payment Due January 31, 2023

6494 of 7056

LEGAL DESCRIPTION: T42 R12-W S26 PT OF SWSE	PARCEL NO: 76489	CONTROL NO: 76489
---	------------------	-------------------

1.03	\$572.34	0.88381883	\$505.84	
------	----------	------------	----------	--

0	\$0.00	STAT	999999	STATE OF WISCONSIN
0.00362760	\$1.84	CNTY	65	WASHBURN COUNTY
0.00827440	\$4.19	MUNI	65151	VILLAGE OF MINONG
0.00351360	\$1.78	REG	653654	SCH D OF NORTHWOOD (MINONG)
0.00029620	\$0.15	VTAE	001700	NORTHWOOD TECHNICAL COLLEGE

Parcel Total:	\$7.96
---------------	--------

LEGAL DESCRIPTION: T42 R12-W S26 PT OF SESE	PARCEL NO: 76490	CONTROL NO: 76490
---	------------------	-------------------

2.01	\$1,117.53	0.88381883	\$987.70	
------	------------	------------	----------	--

0	\$0.00	STAT	999999	STATE OF WISCONSIN
0.00362760	\$3.58	CNTY	65	WASHBURN COUNTY
0.00827440	\$8.17	MUNI	65151	VILLAGE OF MINONG
0.00351360	\$3.47	REG	653654	SCH D OF NORTHWOOD (MINONG)
0.00029620	\$0.29	VTAE	001700	NORTHWOOD TECHNICAL COLLEGE

Parcel Total:	\$15.51
---------------	---------

File Number Total:	\$163.23
--------------------	----------

Municipality Total:	\$238.75
---------------------	----------



State of Wisconsin / Department of Natural Resources

Tony Evers , Governor

Adam N Payne , Secretary

5/22/2023

Chapter 70.114 - Aids Payment Worksheet For Tax Year 2022(Payment Year 2023) - Payment Due January 31, 2023

6495 of 7056

DETAIL FOR CITY OF SPOONER, WASHBURN COUNTY

Acres	Est. Adjust. Purch. Price	Level of Assessment	Adjusted Local Value	Net Gen. Tax Rate	Calc. Aid Pay Amount	----- Taxing Jurisdiction -----		
						Type	Code	Description
FILE NO: FI 2328 *			DATE OF PURCHASE: 05/03/1995			GRANTOR: CITY OF SPOONER		
LEGAL DESCRIPTION: T39 R12-W S31 OUTLOT SPOONER				PARCEL NO: 74753		CONTROL NO: 74753		
2.03	\$7,958.08	0.75494154	\$6,007.89					
				0	\$0.00	STAT	999999	STATE OF WISCONSIN
				0.00403410	\$24.24	CNTY	65	WASHBURN COUNTY
				0.01016180	\$61.05	MUNI	65281	CITY OF SPOONER
				0.00968360	\$58.18	REG	655474	SCH D OF SPOONER
				0.00034030	\$2.04	VTAE	001700	NORTHWOOD TECHNICAL COLLEGE
Parcel Total:					\$145.51			

File Number Total: \$145.51

FILE NO: FI 2328 A			DATE OF PURCHASE: 04/05/1994			GRANTOR: CITY OF SPOONER		
LEGAL DESCRIPTION: T39 R12-W S31 OUTLOT SPOONER				PARCEL NO: 74754		CONTROL NO: 74754		
0.01	\$3.37	0.75494154	\$2.54					
				0	\$0.00	STAT	999999	STATE OF WISCONSIN
				0.00403410	\$0.01	CNTY	65	WASHBURN COUNTY
				0.01016180	\$0.03	MUNI	65281	CITY OF SPOONER
				0.00968360	\$0.02	REG	655474	SCH D OF SPOONER
				0.00034030	\$0.00	VTAE	001700	NORTHWOOD TECHNICAL COLLEGE
Parcel Total:					\$0.06			



State of Wisconsin / Department of Natural Resources

Tony Evers , Governor

Adam N Payne , Secretary

5/22/2023

Chapter 70.114 - Aids Payment Worksheet For Tax Year 2022(Payment Year 2023) - Payment Due January 31, 2023

6496 of 7056

LEGAL DESCRIPTION: T39 R12-W S31 OUTLOT SPOONER	PARCEL NO: 74755	CONTROL NO: 74755
---	------------------	-------------------

0.39	\$22,900.63	0.75494154	\$17,288.64
------	-------------	------------	-------------

0	\$0.00	STAT	999999	STATE OF WISCONSIN
0.00403410	\$69.74	CNTY	65	WASHBURN COUNTY
0.01016180	\$175.68	MUNI	65281	CITY OF SPOONER
0.00968360	\$167.42	REG	655474	SCH D OF SPOONER
0.00034030	\$5.88	VTAE	001700	NORTHWOOD TECHNICAL COLLEGE

Parcel Total:	\$418.72
---------------	----------

LEGAL DESCRIPTION: T39 R12-W S31 OUTLOT SPOONER	PARCEL NO: 74756	CONTROL NO: 74756
---	------------------	-------------------

1.58	\$93,300.11	0.75494154	\$70,436.13
------	-------------	------------	-------------

0	\$0.00	STAT	999999	STATE OF WISCONSIN
0.00403410	\$284.14	CNTY	65	WASHBURN COUNTY
0.01016180	\$715.76	MUNI	65281	CITY OF SPOONER
0.00968360	\$682.07	REG	655474	SCH D OF SPOONER
0.00034030	\$23.97	VTAE	001700	NORTHWOOD TECHNICAL COLLEGE

Parcel Total:	\$1,705.94
---------------	------------

File Number Total:	\$2,124.72
--------------------	------------



State of Wisconsin / Department of Natural Resources

Tony Evers , Governor

Adam N Payne , Secretary

5/22/2023

Chapter 70.114 - Aids Payment Worksheet For Tax Year 2022(Payment Year 2023) - Payment Due January 31, 2023

6497 of 7056

FILE NO: FI 2622 *				DATE OF PURCHASE: 01/13/1999				GRANTOR: CITY OF SPOONER			
LEGAL DESCRIPTION: T39 R12-W S31 PT OF NESW-PT OL 60				PARCEL NO: 65-281-2-39-12-31-2				CONTROL NO: 81966			
0.1	\$2,002.38	0.75494154	\$1,511.68								
				0	\$0.00	STAT	999999	STATE OF WISCONSIN			
				0.00403410	\$6.10	CNTY	65	WASHBURN COUNTY			
				0.01016180	\$15.36	MUNI	65281	CITY OF SPOONER			
				0.00968360	\$14.64	REG	655474	SCH D OF SPOONER			
				0.00034030	\$0.51	VTAE	001700	NORTHWOOD TECHNICAL COLLEGE			
Parcel Total:					\$36.61						

LEGAL DESCRIPTION: T39 R12-W S31 PT OF NWSE-PT OL 60				PARCEL NO: 65-281-2-39-12-31-2				CONTROL NO: 81992			
0.09	\$1,799.61	0.75494154	\$1,358.60								
				0	\$0.00	STAT	999999	STATE OF WISCONSIN			
				0.00403410	\$5.48	CNTY	65	WASHBURN COUNTY			
				0.01016180	\$13.81	MUNI	65281	CITY OF SPOONER			
				0.00968360	\$13.16	REG	655474	SCH D OF SPOONER			
				0.00034030	\$0.46	VTAE	001700	NORTHWOOD TECHNICAL COLLEGE			
Parcel Total:					\$32.91						

File Number Total:					\$69.52						
--------------------	--	--	--	--	---------	--	--	--	--	--	--



State of Wisconsin / Department of Natural Resources

Tony Evers , Governor

Adam N Payne , Secretary

5/22/2023

Chapter 70.114 - Aids Payment Worksheet For Tax Year 2022(Payment Year 2023) - Payment Due January 31, 2023

6498 of 7056

FILE NO: P 1730 E		DATE OF PURCHASE: 09/02/1999		GRANTOR: WISCONSIN DEPT OF TRANSPORTA			
LEGAL DESCRIPTION: T39 R12-W S31 PT OF SESE		PARCEL NO: 083212		CONTROL NO: 83212			
3.44	\$2,729.22	0.75494154	\$2,060.40				
		0	\$0.00	STAT	999999	STATE OF WISCONSIN	
		0.00403410	\$8.31	CNTY	65	WASHBURN COUNTY	
		0.01016180	\$20.94	MUNI	65281	CITY OF SPOONER	
		0.00968360	\$19.95	REG	655474	SCH D OF SPOONER	
		0.00034030	\$0.70	VTAE	001700	NORTHWOOD TECHNICAL COLLEGE	
Parcel Total:			\$49.90				

LEGAL DESCRIPTION: T39 R12-W S31 PT OF NESE		PARCEL NO: 083213		CONTROL NO: 83213			
3.67	\$2,911.72	0.75494154	\$2,198.17				
		0	\$0.00	STAT	999999	STATE OF WISCONSIN	
		0.00403410	\$8.87	CNTY	65	WASHBURN COUNTY	
		0.01016180	\$22.34	MUNI	65281	CITY OF SPOONER	
		0.00968360	\$21.29	REG	655474	SCH D OF SPOONER	
		0.00034030	\$0.75	VTAE	001700	NORTHWOOD TECHNICAL COLLEGE	
Parcel Total:			\$53.25				



State of Wisconsin / Department of Natural Resources

Tony Evers , Governor

Adam N Payne , Secretary

5/22/2023

Chapter 70.114 - Aids Payment Worksheet For Tax Year 2022(Payment Year 2023) - Payment Due January 31, 2023

6499 of 7056

LEGAL DESCRIPTION: T39 R12-W S31 PT OF SENE				PARCEL NO: 083214				CONTROL NO: 83214			
1.97	\$1,563.10	0.75494154	\$1,180.05								
				0	\$0.00	STAT	999999	STATE OF WISCONSIN			
				0.00403410	\$4.76	CNTY	65	WASHBURN COUNTY			
				0.01016180	\$11.99	MUNI	65281	CITY OF SPOONER			
				0.00968360	\$11.43	REG	655474	SCH D OF SPOONER			
				0.00034030	\$0.40	VTAE	001700	NORTHWOOD TECHNICAL COLLEGE			
				Parcel Total:	\$28.58						
				File Number Total:	\$131.73						
				Municipality Total:	\$2,471.48						



State of Wisconsin / Department of Natural Resources

Tony Evers , Governor

Adam N Payne , Secretary

5/22/2023

Chapter 70.114 - Aids Payment Worksheet For Tax Year 2022(Payment Year 2023) - Payment Due January 31, 2023

6500 of 7056

DETAIL FOR CITY OF SHELL LAKE, WASHBURN COUNTY

Acres	Est. Adjust. Purch. Price	Level of Assessment	Adjusted Local Value	Net Gen. Tax Rate	Calc. Aid Pay Amount	Type	Code	----- Taxing Jurisdiction ----- Description
FILE NO: FI 2324 *			DATE OF PURCHASE: 08/29/1994			GRANTOR: CITY OF SHELL LAKE		
LEGAL DESCRIPTION: T38 R13-W S36 LT1-CSM2038				PARCEL NO: 65-282-2381336310010		CONTROL NO: 73929		
19.4	\$877,443.41	0.60260813	\$528,754.54					
				0	\$0.00	STAT	999999	STATE OF WISCONSIN
				0.00496730	\$2,626.50	CNTY	65	WASHBURN COUNTY
				0.00596680	\$3,154.97	MUNI	65282	CITY OF SHELL LAKE
				0.01510910	\$7,989.00	REG	655306	SCH D OF SHELL LAKE
				0.000419	\$221.54	VTAE	001700	NORTHWOOD TECHNICAL COLLEGE
Parcel Total:					\$13,992.01			
File Number Total:					\$13,992.01			
Municipality Total:					\$13,992.01			



State of Wisconsin / Department of Natural Resources

Tony Evers , Governor

Adam N Payne , Secretary

5/22/2023

Chapter 70.114 - Aids Payment Worksheet For Tax Year 2022(Payment Year 2023) - Payment Due January 31, 2023

6501 of 7056

DETAIL FOR TOWN OF ADDISON, WASHINGTON COUNTY

Acres	Est. Adjust. Purch. Price	Level of Assessment	Adjusted Local Value	Net Gen. Tax Rate	Calc. Aid Pay Amount	Type	Code	Taxing Jurisdiction Description
FILE NO: W 1103 *			DATE OF PURCHASE: 04/21/1994			GRANTOR: CONSTANCE M WALDMER		
LEGAL DESCRIPTION: T11 R18-E S04 PT OF SWSW				PARCEL NO: T1 0087		CONTROL NO: 72376		
25	\$23,188.64	0.77562895	\$17,985.78					
				0	\$0.00	STAT	999999	STATE OF WISCONSIN
				0.00243420	\$43.78	CNTY	66	WASHINGTON COUNTY
				0.00143540	\$25.82	MUNI	66002	TOWN OF ADDISON
				0.00769490	\$138.40	REG	665390	SCH D OF SLINGER
				0.00058890	\$10.59	VTAE	001000	MORAINES PARK VTAE DISTRICT
Parcel Total:					\$218.59			

LEGAL DESCRIPTION: T11 R18-E S09 PT OF NWNW				PARCEL NO: T1 0207		CONTROL NO: 72377		
12.4	\$11,595.56	0.77562895	\$8,993.85					
				0	\$0.00	STAT	999999	STATE OF WISCONSIN
				0.00243420	\$21.89	CNTY	66	WASHINGTON COUNTY
				0.00143540	\$12.91	MUNI	66002	TOWN OF ADDISON
				0.00769490	\$69.21	REG	665390	SCH D OF SLINGER
				0.00058890	\$5.30	VTAE	001000	MORAINES PARK VTAE DISTRICT
Parcel Total:					\$109.31			

File Number Total:					\$327.90			
--------------------	--	--	--	--	----------	--	--	--



State of Wisconsin / Department of Natural Resources

Tony Evers , Governor

Adam N Payne , Secretary

5/22/2023

Chapter 70.114 - Aids Payment Worksheet For Tax Year 2022(Payment Year 2023) - Payment Due January 31, 2023

6502 of 7056

FILE NO: W 1131 *	DATE OF PURCHASE: 11/02/1994	GRANTOR: ROBERT P LANGENECKER		
LEGAL DESCRIPTION: T11 R18-E S34 SENE	PARCEL NO: T.1-0784	CONTROL NO: 73773		
40	\$99,383.45	0.77562895	\$77,084.68	
	0	\$0.00	STAT 999999	STATE OF WISCONSIN
	0.00243420	\$187.64	CNTY 66	WASHINGTON COUNTY
	0.00143540	\$110.64	MUNI 66002	TOWN OF ADDISON
	0.00769490	\$593.16	REG 665390	SCH D OF SLINGER
	0.00058890	\$45.40	VTAE 001000	MORAINES PARK VTAE DISTRICT
Parcel Total:		\$936.84		

File Number Total:	\$936.84
--------------------	----------

FILE NO: W 1668 *	DATE OF PURCHASE: 09/27/2006	GRANTOR: WISCONSIN DEPT OF TRANSPORTA		
LEGAL DESCRIPTION: T11 R18-E S05 PTLT1-CSM5456 DOC#927409	PARCEL NO: T.1-0100-00B	CONTROL NO: 97037		
25.67	\$115,519.59	0.77562895	\$89,600.34	
	0	\$0.00	STAT 999999	STATE OF WISCONSIN
	0.00243420	\$218.10	CNTY 66	WASHINGTON COUNTY
	0.00143540	\$128.61	MUNI 66002	TOWN OF ADDISON
	0.00769490	\$689.46	REG 665390	SCH D OF SLINGER
	0.00058890	\$52.77	VTAE 001000	MORAINES PARK VTAE DISTRICT
Parcel Total:		\$1,088.94		

File Number Total:	\$1,088.94
--------------------	------------



State of Wisconsin / Department of Natural Resources

Tony Evers , Governor

Adam N Payne , Secretary

5/22/2023

Chapter 70.114 - Aids Payment Worksheet For Tax Year 2022(Payment Year 2023) - Payment Due January 31, 2023

6503 of 7056

FILE NO: W 1668 A	DATE OF PURCHASE: 09/27/2006	GRANTOR: WISCONSIN DEPT OF TRANSPORTA		
LEGAL DESCRIPTION: T11 R18-E S05 PTLT1-CSM5456 DOC#927409	PARCEL NO: 097038	CONTROL NO: 97038		
12.68	\$59,988.75	0.77562895	\$46,529.01	
	0	\$0.00	STAT 999999	STATE OF WISCONSIN
	0.00243420	\$113.26	CNTY 66	WASHINGTON COUNTY
	0.00143540	\$66.79	MUNI 66002	TOWN OF ADDISON
	0.00769490	\$358.04	REG 665390	SCH D OF SLINGER
	0.00058890	\$27.40	VTAE 001000	MORAINES PARK VTAE DISTRICT
Parcel Total:		\$565.49		

File Number Total:	\$565.49
--------------------	----------

FILE NO: WM 60749 *	DATE OF PURCHASE: 02/06/2019	GRANTOR: Wisconsin Department of Tran		
LEGAL DESCRIPTION: T11 R18-E S04 PT OF SESW	PARCEL NO: T1_009000A	CONTROL NO: 138385		
21.29	\$20,188.92	0.77562895	\$15,659.11	
	0	\$0.00	STAT 999999	STATE OF WISCONSIN
	0.00243420	\$38.12	CNTY 66	WASHINGTON COUNTY
	0.00143540	\$22.48	MUNI 66002	TOWN OF ADDISON
	0.00769490	\$120.50	REG 665390	SCH D OF SLINGER
	0.00058890	\$9.22	VTAE 001000	MORAINES PARK VTAE DISTRICT
Parcel Total:		\$190.32		



State of Wisconsin / Department of Natural Resources

Tony Evers , Governor

Adam N Payne , Secretary

5/22/2023

Chapter 70.114 - Aids Payment Worksheet For Tax Year 2022(Payment Year 2023) - Payment Due January 31, 2023

6504 of 7056

LEGAL DESCRIPTION: T11 R18-E S04 PT OF NESW				PARCEL NO: T1_009000A				CONTROL NO: 138386			
5.2	\$4,931.06	0.77562895	\$3,824.67								
				0	\$0.00	STAT	999999	STATE OF WISCONSIN			
				0.00243420	\$9.31	CNTY	66	WASHINGTON COUNTY			
				0.00143540	\$5.49	MUNI	66002	TOWN OF ADDISON			
				0.00769490	\$29.43	REG	665390	SCH D OF SLINGER			
				0.00058890	\$2.25	VTAE	001000	MORAINES PARK VTAE DISTRICT			
Parcel Total:					\$46.48						

LEGAL DESCRIPTION: T11 R18-E S04 PT OF SWNW				PARCEL NO: T1_009000A				CONTROL NO: 138387			
14.98	\$14,205.26	0.77562895	\$11,018.01								
				0	\$0.00	STAT	999999	STATE OF WISCONSIN			
				0.00243420	\$26.82	CNTY	66	WASHINGTON COUNTY			
				0.00143540	\$15.81	MUNI	66002	TOWN OF ADDISON			
				0.00769490	\$84.78	REG	665390	SCH D OF SLINGER			
				0.00058890	\$6.49	VTAE	001000	MORAINES PARK VTAE DISTRICT			
Parcel Total:					\$133.90						

LEGAL DESCRIPTION: T11 R18-E S04 PT OF NWNW				PARCEL NO: T1_009000A				CONTROL NO: 138388			
0.02	\$18.97	0.77562895	\$14.71								
				0	\$0.00	STAT	999999	STATE OF WISCONSIN			
				0.00243420	\$0.04	CNTY	66	WASHINGTON COUNTY			
				0.00143540	\$0.02	MUNI	66002	TOWN OF ADDISON			
				0.00769490	\$0.11	REG	665390	SCH D OF SLINGER			
				0.00058890	\$0.01	VTAE	001000	MORAINES PARK VTAE DISTRICT			
Parcel Total:					\$0.18						



State of Wisconsin / Department of Natural Resources

Tony Evers , Governor

Adam N Payne , Secretary

5/22/2023

Chapter 70.114 - Aids Payment Worksheet For Tax Year 2022(Payment Year 2023) - Payment Due January 31, 2023

6505 of 7056

LEGAL DESCRIPTION: T11 R18-E S05 PT OF NWNE				PARCEL NO: T1_010000C				CONTROL NO: 138389	
0.1	\$94.83	0.77562895	\$73.55	0	\$0.00	STAT	999999	STATE OF WISCONSIN	
				0.00243420	\$0.18	CNTY	66	WASHINGTON COUNTY	
				0.00143540	\$0.11	MUNI	66002	TOWN OF ADDISON	
				0.00769490	\$0.57	REG	665390	SCH D OF SLINGER	
				0.00058890	\$0.04	VTAE	001000	MORAINES PARK VTAE DISTRICT	
Parcel Total:				\$0.90					

LEGAL DESCRIPTION: T11 R18-E S09 PT OF NENW				PARCEL NO: T1_020300A				CONTROL NO: 138390	
10.5	\$9,956.96	0.77562895	\$7,722.91	0	\$0.00	STAT	999999	STATE OF WISCONSIN	
				0.00243420	\$18.80	CNTY	66	WASHINGTON COUNTY	
				0.00143540	\$11.09	MUNI	66002	TOWN OF ADDISON	
				0.00769490	\$59.43	REG	665390	SCH D OF SLINGER	
				0.00058890	\$4.55	VTAE	001000	MORAINES PARK VTAE DISTRICT	
Parcel Total:				\$93.87					

LEGAL DESCRIPTION: T11 R18-E S09 PT OF NWNE				PARCEL NO: T1_020300A				CONTROL NO: 138391	
8	\$7,586.25	0.77562895	\$5,884.12	0	\$0.00	STAT	999999	STATE OF WISCONSIN	
				0.00243420	\$14.32	CNTY	66	WASHINGTON COUNTY	
				0.00143540	\$8.45	MUNI	66002	TOWN OF ADDISON	
				0.00769490	\$45.28	REG	665390	SCH D OF SLINGER	
				0.00058890	\$3.47	VTAE	001000	MORAINES PARK VTAE DISTRICT	
Parcel Total:				\$71.52					



State of Wisconsin / Department of Natural Resources

Tony Evers , Governor

Adam N Payne , Secretary

5/22/2023

Chapter 70.114 - Aids Payment Worksheet For Tax Year 2022(Payment Year 2023) - Payment Due
January 31, 2023

6506 of 7056

File Number Total: \$537.17

Municipality Total: \$3,456.34



State of Wisconsin / Department of Natural Resources

Tony Evers , Governor

Adam N Payne , Secretary

5/22/2023

Chapter 70.114 - Aids Payment Worksheet For Tax Year 2022(Payment Year 2023) - Payment Due January 31, 2023

6507 of 7056

DETAIL FOR TOWN OF BARTON, WASHINGTON COUNTY

Acres	Est. Adjust. Purch. Price	Level of Assessment	Adjusted Local Value	Net Gen. Tax Rate	Calc. Aid Pay Amount	Type	Code	Taxing Jurisdiction Description
FILE NO: FI 2553 *			DATE OF PURCHASE: 08/13/1999			GRANTOR: EDWARD FRANZEN		
LEGAL DESCRIPTION: T12 R19-E S26 PT GV LT 3				PARCEL NO: 082194		CONTROL NO: 82194		
5.33	\$87,122.25	0.77974106	\$67,932.80					
				0	\$0.00	STAT	999999	STATE OF WISCONSIN
				0.00235330	\$159.87	CNTY	66	WASHINGTON COUNTY
				0.00147660	\$100.31	MUNI	66004	TOWN OF BARTON
				0.00714810	\$485.59	REG	662800	SCH D OF KEWASKUM
				0.00056930	\$38.68	VTAE	001000	MORAINES PARK VTAE DISTRICT
Parcel Total:					\$784.45			

LEGAL DESCRIPTION: T12 R19-E S26 PT GV LT 4				PARCEL NO: 082195		CONTROL NO: 82195		
8.53	\$139,436.79	0.77974106	\$108,724.59					
				0	\$0.00	STAT	999999	STATE OF WISCONSIN
				0.00235330	\$255.86	CNTY	66	WASHINGTON COUNTY
				0.00147660	\$160.55	MUNI	66004	TOWN OF BARTON
				0.00714810	\$777.17	REG	662800	SCH D OF KEWASKUM
				0.00056930	\$61.90	VTAE	001000	MORAINES PARK VTAE DISTRICT
Parcel Total:					\$1,255.48			

File Number Total:					\$2,039.93			
--------------------	--	--	--	--	------------	--	--	--



State of Wisconsin / Department of Natural Resources

Tony Evers , Governor

Adam N Payne , Secretary

5/22/2023

Chapter 70.114 - Aids Payment Worksheet For Tax Year 2022(Payment Year 2023) - Payment Due January 31, 2023

6508 of 7056

FILE NO: P 1790 *		DATE OF PURCHASE: 11/25/2002		GRANTOR: AMERICAN TRANSMISSION COMPAN	
LEGAL DESCRIPTION: T12 R19-E S34 PT OF NESW		PARCEL NO: T2-0467-00C		CONTROL NO: 87458	
2.35	\$11,368.36	0.77974106	\$8,864.38		
		0	\$0.00	STAT 999999	STATE OF WISCONSIN
		0.00235330	\$20.86	CNTY 66	WASHINGTON COUNTY
		0.00147660	\$13.09	MUNI 66004	TOWN OF BARTON
		0.00714810	\$63.36	REG 662800	SCH D OF KEWASKUM
		0.00056930	\$5.05	VTAE 001000	MORAINES PARK VTAE DISTRICT
Parcel Total:			\$102.36		

LEGAL DESCRIPTION: T12 R19-E S34 PT OF NWSE		PARCEL NO: T2-0474-00B		CONTROL NO: 87459	
2.35	\$11,368.36	0.77974106	\$8,864.38		
		0	\$0.00	STAT 999999	STATE OF WISCONSIN
		0.00235330	\$20.86	CNTY 66	WASHINGTON COUNTY
		0.00147660	\$13.09	MUNI 66004	TOWN OF BARTON
		0.00714810	\$63.36	REG 662800	SCH D OF KEWASKUM
		0.00056930	\$5.05	VTAE 001000	MORAINES PARK VTAE DISTRICT
Parcel Total:			\$102.36		

File Number Total:			\$204.72		
--------------------	--	--	----------	--	--



State of Wisconsin / Department of Natural Resources

Tony Evers , Governor

Adam N Payne , Secretary

5/22/2023

Chapter 70.114 - Aids Payment Worksheet For Tax Year 2022(Payment Year 2023) - Payment Due January 31, 2023

6509 of 7056

FILE NO: P 1794 I		DATE OF PURCHASE: 06/25/2003		GRANTOR: Wisconsin Central Ltd.	
LEGAL DESCRIPTION: T12 R19-E S27 PART OF NENW		PARCEL NO: 090766		CONTROL NO: 90766	
0.42	\$3,021.03	0.77974106	\$2,355.62		
		0	\$0.00	STAT 999999	STATE OF WISCONSIN
		0.00235330	\$5.54	CNTY 66	WASHINGTON COUNTY
		0.00147660	\$3.48	MUNI 66004	TOWN OF BARTON
		0.00714810	\$16.84	REG 662800	SCH D OF KEWASKUM
		0.00056930	\$1.34	VTAE 001000	MORAINES PARK VTAE DISTRICT
Parcel Total:			\$27.20		

LEGAL DESCRIPTION: T12 R19-E S27 PART OF NWNE		PARCEL NO: 090767		CONTROL NO: 90767	
2.66	\$19,133.18	0.77974106	\$14,918.92		
		0	\$0.00	STAT 999999	STATE OF WISCONSIN
		0.00235330	\$35.11	CNTY 66	WASHINGTON COUNTY
		0.00147660	\$22.03	MUNI 66004	TOWN OF BARTON
		0.00714810	\$106.64	REG 662800	SCH D OF KEWASKUM
		0.00056930	\$8.49	VTAE 001000	MORAINES PARK VTAE DISTRICT
Parcel Total:			\$172.27		



State of Wisconsin / Department of Natural Resources

Tony Evers , Governor

Adam N Payne , Secretary

5/22/2023

Chapter 70.114 - Aids Payment Worksheet For Tax Year 2022(Payment Year 2023) - Payment Due January 31, 2023

6510 of 7056

LEGAL DESCRIPTION: T12 R19-E S27 PART OF SWNE				PARCEL NO: 090768	CONTROL NO: 90768			
3.12	\$22,441.91	0.77974106	\$17,498.88					
				0	\$0.00	STAT	999999	STATE OF WISCONSIN
				0.00235330	\$41.18	CNTY	66	WASHINGTON COUNTY
				0.00147660	\$25.84	MUNI	66004	TOWN OF BARTON
				0.00714810	\$125.08	REG	662800	SCH D OF KEWASKUM
				0.00056930	\$9.96	VTAE	001000	MORAINES PARK VTAE DISTRICT
Parcel Total:					\$202.06			

LEGAL DESCRIPTION: T12 R19-E S27 PART OF NWSE				PARCEL NO: 090769	CONTROL NO: 90769			
3.09	\$22,226.13	0.77974106	\$17,330.63					
				0	\$0.00	STAT	999999	STATE OF WISCONSIN
				0.00235330	\$40.78	CNTY	66	WASHINGTON COUNTY
				0.00147660	\$25.59	MUNI	66004	TOWN OF BARTON
				0.00714810	\$123.88	REG	662800	SCH D OF KEWASKUM
				0.00056930	\$9.87	VTAE	001000	MORAINES PARK VTAE DISTRICT
Parcel Total:					\$200.12			

LEGAL DESCRIPTION: T12 R19-E S27 PART OF SWSE				PARCEL NO: 090770	CONTROL NO: 90770			
3.11	\$22,369.98	0.77974106	\$17,442.79					
				0	\$0.00	STAT	999999	STATE OF WISCONSIN
				0.00235330	\$41.05	CNTY	66	WASHINGTON COUNTY
				0.00147660	\$25.76	MUNI	66004	TOWN OF BARTON
				0.00714810	\$124.68	REG	662800	SCH D OF KEWASKUM
				0.00056930	\$9.93	VTAE	001000	MORAINES PARK VTAE DISTRICT
Parcel Total:					\$201.42			



State of Wisconsin / Department of Natural Resources

Tony Evers , Governor

Adam N Payne , Secretary

5/22/2023

Chapter 70.114 - Aids Payment Worksheet For Tax Year 2022(Payment Year 2023) - Payment Due January 31, 2023

6511 of 7056

LEGAL DESCRIPTION: T12 R19-E S34 PART OF NWNE				PARCEL NO: 090771	CONTROL NO: 90771			
4.01	\$28,843.61	0.77974106	\$22,490.55					
				0	\$0.00	STAT	999999	STATE OF WISCONSIN
				0.00235330	\$52.93	CNTY	66	WASHINGTON COUNTY
				0.00147660	\$33.21	MUNI	66004	TOWN OF BARTON
				0.00714810	\$160.76	REG	662800	SCH D OF KEWASKUM
				0.00056930	\$12.80	VTAE	001000	MORAINES PARK VTAE DISTRICT
Parcel Total:					\$259.70			

LEGAL DESCRIPTION: T12 R19-E S34 PT OF NENE				PARCEL NO: 090773	CONTROL NO: 90773			
0.51	\$3,668.40	0.77974106	\$2,860.40					
				0	\$0.00	STAT	999999	STATE OF WISCONSIN
				0.00235330	\$6.73	CNTY	66	WASHINGTON COUNTY
				0.00147660	\$4.22	MUNI	66004	TOWN OF BARTON
				0.00714810	\$20.45	REG	662800	SCH D OF KEWASKUM
				0.00056930	\$1.63	VTAE	001000	MORAINES PARK VTAE DISTRICT
Parcel Total:					\$33.03			

LEGAL DESCRIPTION: T12 R19-E S34 PT OF SENE				PARCEL NO: 090774	CONTROL NO: 90774			
3.25	\$23,377.00	0.77974106	\$18,228.01					
				0	\$0.00	STAT	999999	STATE OF WISCONSIN
				0.00235330	\$42.90	CNTY	66	WASHINGTON COUNTY
				0.00147660	\$26.92	MUNI	66004	TOWN OF BARTON
				0.00714810	\$130.30	REG	662800	SCH D OF KEWASKUM
				0.00056930	\$10.38	VTAE	001000	MORAINES PARK VTAE DISTRICT
Parcel Total:					\$210.50			



State of Wisconsin / Department of Natural Resources

Tony Evers , Governor

Adam N Payne , Secretary

5/22/2023

Chapter 70.114 - Aids Payment Worksheet For Tax Year 2022(Payment Year 2023) - Payment Due January 31, 2023

6512 of 7056

LEGAL DESCRIPTION: T12 R19-E S34 PT OF NESE				PARCEL NO: 090775				CONTROL NO: 90775	
3.17	\$22,801.56	0.77974106	\$17,779.31						
				0	\$0.00	STAT	999999	STATE OF WISCONSIN	
				0.00235330	\$41.84	CNTY	66	WASHINGTON COUNTY	
				0.00147660	\$26.25	MUNI	66004	TOWN OF BARTON	
				0.00714810	\$127.09	REG	662800	SCH D OF KEWASKUM	
				0.00056930	\$10.12	VTAE	001000	MORAINES PARK VTAE DISTRICT	
Parcel Total:					\$205.30				

LEGAL DESCRIPTION: T12 R19-E S34 PT OF SESE				PARCEL NO: 090776				CONTROL NO: 90776	
2.07	\$14,889.34	0.77974106	\$11,609.83						
				0	\$0.00	STAT	999999	STATE OF WISCONSIN	
				0.00235330	\$27.32	CNTY	66	WASHINGTON COUNTY	
				0.00147660	\$17.14	MUNI	66004	TOWN OF BARTON	
				0.00714810	\$82.99	REG	662800	SCH D OF KEWASKUM	
				0.00056930	\$6.61	VTAE	001000	MORAINES PARK VTAE DISTRICT	
Parcel Total:					\$134.06				

LEGAL DESCRIPTION: T12 R19-E S35 PT OF SWSW				PARCEL NO: 090777				CONTROL NO: 90777	
2.98	\$21,434.91	0.77974106	\$16,713.68						
				0	\$0.00	STAT	999999	STATE OF WISCONSIN	
				0.00235330	\$39.33	CNTY	66	WASHINGTON COUNTY	
				0.00147660	\$24.68	MUNI	66004	TOWN OF BARTON	
				0.00714810	\$119.47	REG	662800	SCH D OF KEWASKUM	
				0.00056930	\$9.52	VTAE	001000	MORAINES PARK VTAE DISTRICT	
Parcel Total:					\$193.00				



State of Wisconsin / Department of Natural Resources

Tony Evers , Governor

Adam N Payne , Secretary

5/22/2023

Chapter 70.114 - Aids Payment Worksheet For Tax Year 2022(Payment Year 2023) - Payment Due January 31, 2023

6513 of 7056

LEGAL DESCRIPTION: T11 R19-E S02 PT OF SWNW				PARCEL NO: 090779				CONTROL NO: 90779	
3.48	\$25,031.36	0.77974106	\$19,517.98						
				0	\$0.00	STAT	999999	STATE OF WISCONSIN	
				0.00235330	\$45.93	CNTY	66	WASHINGTON COUNTY	
				0.00147660	\$28.82	MUNI	66004	TOWN OF BARTON	
				0.007608	\$148.49	REG	666307	SCH D OF WEST BEND	
				0.00056930	\$11.11	VTAE	001000	MORAINE PARK VTAE DISTRICT	
Parcel Total:					\$234.35				

LEGAL DESCRIPTION: T11 R19-E S02 PT OF NWNE				PARCEL NO: 090780				CONTROL NO: 90780	
2.08	\$14,961.28	0.77974106	\$11,665.92						
				0	\$0.00	STAT	999999	STATE OF WISCONSIN	
				0.00235330	\$27.45	CNTY	66	WASHINGTON COUNTY	
				0.00147660	\$17.23	MUNI	66004	TOWN OF BARTON	
				0.00714810	\$83.39	REG	662800	SCH D OF KEWASKUM	
				0.00056930	\$6.64	VTAE	001000	MORAINE PARK VTAE DISTRICT	
Parcel Total:					\$134.71				

LEGAL DESCRIPTION: T11 R19-E S02 PT OF SWNE				PARCEL NO: 090781				CONTROL NO: 90781	
2.91	\$22,420.55	0.77974106	\$17,482.22						
				0	\$0.00	STAT	999999	STATE OF WISCONSIN	
				0.00235330	\$41.14	CNTY	66	WASHINGTON COUNTY	
				0.00147660	\$25.81	MUNI	66004	TOWN OF BARTON	
				0.007608	\$133.00	REG	666307	SCH D OF WEST BEND	
				0.00056930	\$9.95	VTAE	001000	MORAINE PARK VTAE DISTRICT	
Parcel Total:					\$209.90				



State of Wisconsin / Department of Natural Resources

Tony Evers , Governor

Adam N Payne , Secretary

5/22/2023

Chapter 70.114 - Aids Payment Worksheet For Tax Year 2022(Payment Year 2023) - Payment Due January 31, 2023

6514 of 7056

LEGAL DESCRIPTION: T11 R19-E S02 PT OF SENE	PARCEL NO: 090782	CONTROL NO: 90782
---	-------------------	-------------------

0.88	\$6,329.78	0.77974106	\$4,935.59	
------	------------	------------	------------	--

0	\$0.00	STAT	999999	STATE OF WISCONSIN
0.00235330	\$11.61	CNTY	66	WASHINGTON COUNTY
0.00147660	\$7.29	MUNI	66004	TOWN OF BARTON
0.007608	\$37.55	REG	666307	SCH D OF WEST BEND
0.00056930	\$2.81	VTAE	001000	MORAINES PARK VTAE DISTRICT

Parcel Total:	\$59.26
---------------	---------

LEGAL DESCRIPTION: T12 R19-E S35 PT OF SESW	PARCEL NO: 094910	CONTROL NO: 94910
---	-------------------	-------------------

0.05	\$309.44	0.77974106	\$241.29	
------	----------	------------	----------	--

0	\$0.00	STAT	999999	STATE OF WISCONSIN
0.00235330	\$0.57	CNTY	66	WASHINGTON COUNTY
0.00147660	\$0.36	MUNI	66004	TOWN OF BARTON
0.00714810	\$1.72	REG	662800	SCH D OF KEWASKUM
0.00056930	\$0.14	VTAE	001000	MORAINES PARK VTAE DISTRICT

Parcel Total:	\$2.79
---------------	--------

File Number Total:	\$2,479.67
--------------------	------------



State of Wisconsin / Department of Natural Resources

Tony Evers , Governor

Adam N Payne , Secretary

5/22/2023

Chapter 70.114 - Aids Payment Worksheet For Tax Year 2022(Payment Year 2023) - Payment Due January 31, 2023

6515 of 7056

FILE NO: P 1925 B	DATE OF PURCHASE: 07/11/2008	GRANTOR: Ice Age Park And Trail Found
LEGAL DESCRIPTION: T12 R19-E S34 PT OF NWSW	PARCEL NO: T2-0468-000	CONTROL NO: 109600

6.2 \$106,156.00 0.77974106 \$82,774.19

0	\$0.00	STAT	999999	STATE OF WISCONSIN
0.00235330	\$194.79	CNTY	66	WASHINGTON COUNTY
0.00147660	\$122.23	MUNI	66004	TOWN OF BARTON
0.007608	\$629.74	REG	666307	SCH D OF WEST BEND
0.00056930	\$47.12	VTAE	001000	MORAINES PARK VTAE DISTRICT

Parcel Total: \$993.88

File Number Total: \$993.88

Municipality Total: \$5,718.20



State of Wisconsin / Department of Natural Resources

Tony Evers , Governor

Adam N Payne , Secretary

5/22/2023

Chapter 70.114 - Aids Payment Worksheet For Tax Year 2022(Payment Year 2023) - Payment Due January 31, 2023

6516 of 7056

DETAIL FOR TOWN OF ERIN, WASHINGTON COUNTY

Acres	Est. Adjust. Purch. Price	Level of Assessment	Adjusted Local Value	Net Gen. Tax Rate	Calc. Aid Pay Amount	Type	Code	Taxing Jurisdiction Description
FILE NO: P 1857 *			DATE OF PURCHASE: 05/10/2005			GRANTOR: JOHN T MCCANN		
LEGAL DESCRIPTION: T09 R18-E S11 NESW				PARCEL NO: T3-0230		CONTROL NO: 93343		
40	\$606,664.34	0.77363831	\$469,338.77					
				0	\$0.00	STAT	999999	STATE OF WISCONSIN
				0.00238690	\$1,120.25	CNTY	66	WASHINGTON COUNTY
				0.00136780	\$641.96	MUNI	66006	TOWN OF ERIN
				0.005510	\$2,586.07	REG	662443	SCH D OF HARTFORD J 1
				0.00057750	\$271.04	VTAE	001000	MORAINES PARK VTAE DISTRICT
Parcel Total:					\$4,619.32			

LEGAL DESCRIPTION: T09 R18-E S11 SESW				PARCEL NO: T3-0233		CONTROL NO: 93344		
40	\$639,716.78	0.77363831	\$494,909.40					
				0	\$0.00	STAT	999999	STATE OF WISCONSIN
				0.00238690	\$1,181.28	CNTY	66	WASHINGTON COUNTY
				0.00136780	\$676.94	MUNI	66006	TOWN OF ERIN
				0.005510	\$2,726.96	REG	662443	SCH D OF HARTFORD J 1
				0.00057750	\$285.81	VTAE	001000	MORAINES PARK VTAE DISTRICT
Parcel Total:					\$4,870.99			



State of Wisconsin / Department of Natural Resources

Tony Evers , Governor

Adam N Payne , Secretary

5/22/2023

Chapter 70.114 - Aids Payment Worksheet For Tax Year 2022(Payment Year 2023) - Payment Due January 31, 2023

6517 of 7056

LEGAL DESCRIPTION: T09 R18-E S14 NENW	PARCEL NO: T3-0297	CONTROL NO: 93345
---------------------------------------	--------------------	-------------------

40	\$597,069.50	0.77363831	\$461,915.84
----	--------------	------------	--------------

0	\$0.00	STAT	999999	STATE OF WISCONSIN
0.00238690	\$1,102.53	CNTY	66	WASHINGTON COUNTY
0.00136780	\$631.81	MUNI	66006	TOWN OF ERIN
0.005510	\$2,545.17	REG	662443	SCH D OF HARTFORD J 1
0.00057750	\$266.75	VTAE	001000	MORAINES PARK VTAE DISTRICT

Parcel Total:	\$4,546.26
---------------	------------

File Number Total:	\$14,036.57
--------------------	-------------

FILE NO: P 1914 *	DATE OF PURCHASE: 07/01/2008	GRANTOR: James F Blau
-------------------	------------------------------	-----------------------

LEGAL DESCRIPTION: T09 R18-E S11 PART OF LOT IN CSM	PARCEL NO: T3-0229	CONTROL NO: 102092
---	--------------------	--------------------

1.75	\$80,382.22	0.77363831	\$62,186.77
------	-------------	------------	-------------

0	\$0.00	STAT	999999	STATE OF WISCONSIN
0.00238690	\$148.43	CNTY	66	WASHINGTON COUNTY
0.00136780	\$85.06	MUNI	66006	TOWN OF ERIN
0.005510	\$342.65	REG	662443	SCH D OF HARTFORD J 1
0.00057750	\$35.91	VTAE	001000	MORAINES PARK VTAE DISTRICT

Parcel Total:	\$612.05
---------------	----------



State of Wisconsin / Department of Natural Resources

Tony Evers , Governor

Adam N Payne , Secretary

5/22/2023

Chapter 70.114 - Aids Payment Worksheet For Tax Year 2022(Payment Year 2023) - Payment Due January 31, 2023

6518 of 7056

LEGAL DESCRIPTION: T09 R18-E S11 PART OF LOT IN CSM				PARCEL NO: T3-0229		CONTROL NO: 102093	
4.27	\$187,912.52	0.77363831	\$145,376.32				
		0	\$0.00	STAT	999999	STATE OF WISCONSIN	
		0.00238690	\$346.99	CNTY	66	WASHINGTON COUNTY	
		0.00136780	\$198.85	MUNI	66006	TOWN OF ERIN	
		0.005510	\$801.03	REG	662443	SCH D OF HARTFORD J 1	
		0.00057750	\$83.95	VTAE	001000	MORAINES PARK VTAE DISTRICT	
Parcel Total:				\$1,430.82			

File Number Total:	\$2,042.87
--------------------	------------

FILE NO: PR 40032 *	DATE OF PURCHASE: 08/17/2009	GRANTOR: Michael & Nancy Mayrhofer
---------------------	------------------------------	------------------------------------

LEGAL DESCRIPTION: T09 R18-E S11 PT OF NWNE				PARCEL NO: T3-022000A		CONTROL NO: 105020	
3.03	\$85,388.60	0.77363831	\$66,059.89				
		0	\$0.00	STAT	999999	STATE OF WISCONSIN	
		0.00238690	\$157.68	CNTY	66	WASHINGTON COUNTY	
		0.00136780	\$90.36	MUNI	66006	TOWN OF ERIN	
		0.00272650	\$180.11	REG	662436	UHS D OF HARTFORD	
		0.005510	\$363.99	REG	662443	SCH D OF HARTFORD J 1	
		0.00057750	\$38.15	VTAE	001000	MORAINES PARK VTAE DISTRICT	
Parcel Total:				\$830.29			

File Number Total:	\$830.29
--------------------	----------



State of Wisconsin / Department of Natural Resources

Tony Evers , Governor

Adam N Payne , Secretary

5/22/2023

Chapter 70.114 - Aids Payment Worksheet For Tax Year 2022(Payment Year 2023) - Payment Due January 31, 2023

6519 of 7056

FILE NO: SF 89 *				DATE OF PURCHASE: 01/02/1992				GRANTOR: JOHN WHELAN			
LEGAL DESCRIPTION: T09 R18-E S26 PT OF NESW				PARCEL NO: T3 0530				CONTROL NO: 69791			
34.28	\$502,221.33	0.77363831	\$388,537.66								
				0	\$0.00	STAT	999999	STATE OF WISCONSIN			
				0.00238690	\$927.38	CNTY	66	WASHINGTON COUNTY			
				0.00136780	\$531.44	MUNI	66006	TOWN OF ERIN			
				0.00272650	\$1,059.35	REG	662436	UHS D OF HARTFORD			
				0.00434280	\$1,687.32	REG	661687	SCH D OF ERIN #2			
				0.00057750	\$224.38	VTAE	001000	MORAINES PARK VTAE DISTRICT			
Parcel Total:					\$4,429.87						

LEGAL DESCRIPTION: T09 R18-E S26 PT OF NWSW				PARCEL NO: T3 0533				CONTROL NO: 69792			
1.5	\$27,371.27	0.77363831	\$21,175.46								
				0	\$0.00	STAT	999999	STATE OF WISCONSIN			
				0.00238690	\$50.54	CNTY	66	WASHINGTON COUNTY			
				0.00136780	\$28.96	MUNI	66006	TOWN OF ERIN			
				0.00434280	\$91.96	REG	661687	SCH D OF ERIN #2			
				0.00272650	\$57.74	REG	662436	UHS D OF HARTFORD			
				0.00057750	\$12.23	VTAE	001000	MORAINES PARK VTAE DISTRICT			
Parcel Total:					\$241.43						



State of Wisconsin / Department of Natural Resources

Tony Evers , Governor

Adam N Payne , Secretary

5/22/2023

Chapter 70.114 - Aids Payment Worksheet For Tax Year 2022(Payment Year 2023) - Payment Due January 31, 2023

6520 of 7056

LEGAL DESCRIPTION: T09 R18-E S26 SESW	PARCEL NO: T3 0535	CONTROL NO: 69793
---------------------------------------	--------------------	-------------------

40	\$281,799.66	0.77363831	\$218,011.02
----	--------------	------------	--------------

0	\$0.00	STAT	999999	STATE OF WISCONSIN
0.00238690	\$520.36	CNTY	66	WASHINGTON COUNTY
0.00136780	\$298.20	MUNI	66006	TOWN OF ERIN
0.00272650	\$594.41	REG	662436	UHS D OF HARTFORD
0.00434280	\$946.77	REG	661687	SCH D OF ERIN #2
0.00057750	\$125.90	VTAE	001000	MORAINES PARK VTAE DISTRICT

Parcel Total:	\$2,485.64
---------------	------------

LEGAL DESCRIPTION: T09 R18-E S26 PT OF NWSE	PARCEL NO: T3 0537	CONTROL NO: 69794
---	--------------------	-------------------

36	\$225,398.26	0.77363831	\$174,376.73
----	--------------	------------	--------------

0	\$0.00	STAT	999999	STATE OF WISCONSIN
0.00238690	\$416.21	CNTY	66	WASHINGTON COUNTY
0.00136780	\$238.51	MUNI	66006	TOWN OF ERIN
0.00272650	\$475.44	REG	662436	UHS D OF HARTFORD
0.00434280	\$757.28	REG	661687	SCH D OF ERIN #2
0.00057750	\$100.70	VTAE	001000	MORAINES PARK VTAE DISTRICT

Parcel Total:	\$1,988.14
---------------	------------

File Number Total:	\$9,145.08
--------------------	------------



State of Wisconsin / Department of Natural Resources

Tony Evers , Governor

Adam N Payne , Secretary

5/22/2023

Chapter 70.114 - Aids Payment Worksheet For Tax Year 2022(Payment Year 2023) - Payment Due January 31, 2023

6521 of 7056

FILE NO: SF 95 *	DATE OF PURCHASE: 09/28/1993	GRANTOR: LOUIS SELZER		
LEGAL DESCRIPTION: T09 R18-E S26 PT OF SWSE	PARCEL NO: T3-0535	CONTROL NO: 71829		
15	\$32,146.58	0.77363831	\$24,869.82	
	0	\$0.00	STAT 999999	STATE OF WISCONSIN
	0.00238690	\$59.36	CNTY 66	WASHINGTON COUNTY
	0.00136780	\$34.02	MUNI 66006	TOWN OF ERIN
	0.00434280	\$108.00	REG 661687	SCH D OF ERIN #2
	0.00057750	\$14.36	VTAE 001000	MORAINES PARK VTAE DISTRICT
Parcel Total:		\$215.74		

File Number Total:	\$215.74
--------------------	----------

FILE NO: SF 97 *	DATE OF PURCHASE: 01/28/1994	GRANTOR: MARGARETHE ZABEL		
LEGAL DESCRIPTION: T09 R18-E S34 PT OF NENE	PARCEL NO: T3 0680	CONTROL NO: 72374		
11.33	\$154,866.89	0.77363831	\$119,810.96	
	0	\$0.00	STAT 999999	STATE OF WISCONSIN
	0.00238690	\$285.97	CNTY 66	WASHINGTON COUNTY
	0.00136780	\$163.88	MUNI 66006	TOWN OF ERIN
	0.00434280	\$520.31	REG 661687	SCH D OF ERIN #2
	0.005510	\$660.16	REG 662443	SCH D OF HARTFORD J 1
	0.00057750	\$69.19	VTAE 001000	MORAINES PARK VTAE DISTRICT
Parcel Total:		\$1,699.51		

File Number Total:	\$1,699.51
--------------------	------------



State of Wisconsin / Department of Natural Resources

Tony Evers , Governor

Adam N Payne , Secretary

5/22/2023

Chapter 70.114 - Aids Payment Worksheet For Tax Year 2022(Payment Year 2023) - Payment Due January 31, 2023

6522 of 7056

FILE NO: SF 102 *	DATE OF PURCHASE: 07/12/1994	GRANTOR: THE MILWAUKEE FOUNDATION
-------------------	------------------------------	-----------------------------------

LEGAL DESCRIPTION: T09 R18-E S13 P LT2-CSM4223	PARCEL NO: T3 0282	CONTROL NO: 73867
--	--------------------	-------------------

32.95	\$162,169.81	0.77363831	\$125,460.78				
-------	--------------	------------	--------------	--	--	--	--

0	\$0.00	STAT	999999	STATE OF WISCONSIN
0.00238690	\$299.46	CNTY	66	WASHINGTON COUNTY
0.00136780	\$171.61	MUNI	66006	TOWN OF ERIN
0.00272650	\$342.07	REG	662436	UHS D OF HARTFORD
0.00483280	\$606.32	REG	662570	SCH D OF HOLY HILL AREA
0.00057750	\$72.45	VTAE	001000	MORaine PARK VTAE DISTRICT

Parcel Total:	\$1,491.91
---------------	------------

LEGAL DESCRIPTION: T09 R18-E S13 P LT2-CSM4223	PARCEL NO: T3 0281 00A	CONTROL NO: 73868
--	------------------------	-------------------

27.32	\$342,888.37	0.77363831	\$265,271.58				
-------	--------------	------------	--------------	--	--	--	--

0	\$0.00	STAT	999999	STATE OF WISCONSIN
0.00238690	\$633.17	CNTY	66	WASHINGTON COUNTY
0.00136780	\$362.84	MUNI	66006	TOWN OF ERIN
0.00434280	\$1,152.01	REG	661687	SCH D OF ERIN #2
0.00272650	\$723.27	REG	662436	UHS D OF HARTFORD
0.00057750	\$153.19	VTAE	001000	MORaine PARK VTAE DISTRICT

Parcel Total:	\$3,024.48
---------------	------------

File Number Total:	\$4,516.39
--------------------	------------



State of Wisconsin / Department of Natural Resources

Tony Evers , Governor

Adam N Payne , Secretary

5/22/2023

Chapter 70.114 - Aids Payment Worksheet For Tax Year 2022(Payment Year 2023) - Payment Due January 31, 2023

6523 of 7056

FILE NO: SF 120 *	DATE OF PURCHASE: 07/22/1997	GRANTOR: ANTHONY LOOSEN
LEGAL DESCRIPTION: T09 R18-E S26 PT OF SWNE	PARCEL NO: T3 0523	CONTROL NO: 78790

18.49 \$323,349.45 0.77363831 \$250,155.52

0	\$0.00	STAT	999999	STATE OF WISCONSIN
0.00238690	\$597.09	CNTY	66	WASHINGTON COUNTY
0.00136780	\$342.16	MUNI	66006	TOWN OF ERIN
0.00272650	\$682.05	REG	662436	UHS D OF HARTFORD
0.00434280	\$1,086.36	REG	661687	SCH D OF ERIN #2
0.00057750	\$144.46	VTAE	001000	MORAINES PARK VTAE DISTRICT

Parcel Total: \$2,852.12

File Number Total: \$2,852.12

FILE NO: SF 50003 *	DATE OF PURCHASE: 03/22/2013	GRANTOR: J. Kevin & Frances M. Kerri
LEGAL DESCRIPTION: T09 R18-E S24 Part of Lot 2, CSM 6276	PARCEL NO: T3 0482 00B	CONTROL NO: 107220

1.18 \$48,736.63 0.77363831 \$37,704.52

0	\$0.00	STAT	999999	STATE OF WISCONSIN
0.00238690	\$90.00	CNTY	66	WASHINGTON COUNTY
0.00136780	\$51.57	MUNI	66006	TOWN OF ERIN
0.00434280	\$163.74	REG	661687	SCH D OF ERIN #2
0.00272650	\$102.80	REG	662436	UHS D OF HARTFORD
0.00057750	\$21.77	VTAE	001000	MORAINES PARK VTAE DISTRICT

Parcel Total: \$429.88



State of Wisconsin / Department of Natural Resources

Tony Evers , Governor

Adam N Payne , Secretary

5/22/2023

Chapter 70.114 - Aids Payment Worksheet For Tax Year 2022(Payment Year 2023) - Payment Due January 31, 2023

6524 of 7056

LEGAL DESCRIPTION: T09 R18-E S24 Part of Lot 2, CSM 6276				PARCEL NO: T3 0482 00B				CONTROL NO: 107221	
3.82	\$157,774.51	0.77363831	\$122,060.40						
				0	\$0.00	STAT	999999	STATE OF WISCONSIN	
				0.00238690	\$291.34	CNTY	66	WASHINGTON COUNTY	
				0.00136780	\$166.95	MUNI	66006	TOWN OF ERIN	
				0.00272650	\$332.80	REG	662436	UHS D OF HARTFORD	
				0.00434280	\$530.08	REG	661687	SCH D OF ERIN #2	
				0.00057750	\$70.49	VTAE	001000	MORAINES PARK VTAE DISTRICT	
Parcel Total:				\$1,391.66					

File Number Total:				\$1,821.54					
--------------------	--	--	--	------------	--	--	--	--	--

FILE NO: SF 50020 *				DATE OF PURCHASE: 07/15/2013				GRANTOR: Robert I. & Renotta R. Thom	
LEGAL DESCRIPTION: T09 R18-E S24 SENE				PARCEL NO: T3 0486				CONTROL NO: 126517	
40	\$252,540.86	0.77363831	\$195,375.28						
				0	\$0.00	STAT	999999	STATE OF WISCONSIN	
				0.00238690	\$466.33	CNTY	66	WASHINGTON COUNTY	
				0.00136780	\$267.24	MUNI	66006	TOWN OF ERIN	
				0.00483280	\$944.21	REG	662570	SCH D OF HOLY HILL AREA	
				0.00272650	\$532.69	REG	662436	UHS D OF HARTFORD	
				0.00057750	\$112.83	VTAE	001000	MORAINES PARK VTAE DISTRICT	
Parcel Total:				\$2,323.30					



State of Wisconsin / Department of Natural Resources

Tony Evers , Governor

Adam N Payne , Secretary

5/22/2023

Chapter 70.114 - Aids Payment Worksheet For Tax Year 2022(Payment Year 2023) - Payment Due January 31, 2023

6525 of 7056

LEGAL DESCRIPTION: T09 R18-E S24 SWNE				PARCEL NO: T3 0483		CONTROL NO: 126518		
40	\$153,699.17	0.77363831	\$118,907.57					
				0	\$0.00	STAT	999999	STATE OF WISCONSIN
				0.00238690	\$283.82	CNTY	66	WASHINGTON COUNTY
				0.00136780	\$162.64	MUNI	66006	TOWN OF ERIN
				0.00483280	\$574.65	REG	662570	SCH D OF HOLY HILL AREA
				0.00272650	\$324.20	REG	662436	UHS D OF HARTFORD
				0.00057750	\$68.67	VTAE	001000	MORAINES PARK VTAE DISTRICT
Parcel Total:					\$1,413.98			

LEGAL DESCRIPTION: T09 R18-E S24 PT OF NWSE				PARCEL NO: T3 0500		CONTROL NO: 126519		
20	\$89,371.40	0.77363831	\$69,141.14					
				0	\$0.00	STAT	999999	STATE OF WISCONSIN
				0.00238690	\$165.03	CNTY	66	WASHINGTON COUNTY
				0.00136780	\$94.57	MUNI	66006	TOWN OF ERIN
				0.00272650	\$188.51	REG	662436	UHS D OF HARTFORD
				0.00483280	\$334.14	REG	662570	SCH D OF HOLY HILL AREA
				0.00057750	\$39.93	VTAE	001000	MORAINES PARK VTAE DISTRICT
Parcel Total:					\$822.18			



State of Wisconsin / Department of Natural Resources

Tony Evers , Governor

Adam N Payne , Secretary

5/22/2023

Chapter 70.114 - Aids Payment Worksheet For Tax Year 2022(Payment Year 2023) - Payment Due January 31, 2023

6526 of 7056

LEGAL DESCRIPTION: T09 R18-E S24 SWSE	PARCEL NO: T3 0501	CONTROL NO: 126520
---------------------------------------	--------------------	--------------------

40	\$178,620.04	0.77363831	\$138,187.31
----	--------------	------------	--------------

0	\$0.00	STAT	999999	STATE OF WISCONSIN
0	\$0.00	STAT	999999	STATE OF WISCONSIN
0.00238690	\$0.00	CNTY	66	WASHINGTON COUNTY
0.00238690	\$0.00	CNTY	66	WASHINGTON COUNTY
0.00136780	\$0.00	MUNI	66006	TOWN OF ERIN
0.00136780	\$0.00	MUNI	66006	TOWN OF ERIN
0.00272650	\$0.00	REG	662436	UHS D OF HARTFORD
0.00483280	\$0.00	REG	662570	SCH D OF HOLY HILL AREA
0.00272650	\$0.00	REG	662436	UHS D OF HARTFORD
0.00483280	\$0.00	REG	662570	SCH D OF HOLY HILL AREA
0.00057750	\$0.00	VTAE	001000	MORAINES PARK VTAE DISTRICT
0.00057750	\$0.00	VTAE	001000	MORAINES PARK VTAE DISTRICT

Parcel Total:	\$0.00
---------------	--------

File Number Total:	\$4,559.46
--------------------	------------



State of Wisconsin / Department of Natural Resources

Tony Evers , Governor

Adam N Payne , Secretary

5/22/2023

Chapter 70.114 - Aids Payment Worksheet For Tax Year 2022(Payment Year 2023) - Payment Due January 31, 2023

6527 of 7056

FILE NO: SF 50021 *		DATE OF PURCHASE: 01/21/2014		GRANTOR: Rolling Acres Properties, LL	
LEGAL DESCRIPTION: T09 R18-E S34 Lot 3, CSM 6477		PARCEL NO: T3 0696 00C		CONTROL NO: 122590	
4.3	\$7,533.28	0.77363831	\$5,828.03		
		0	\$0.00	STAT 999999	STATE OF WISCONSIN
		0.00238690	\$13.91	CNTY 66	WASHINGTON COUNTY
		0.00136780	\$7.97	MUNI 66006	TOWN OF ERIN
		0.00434280	\$25.31	REG 661687	SCH D OF ERIN #2
		0.00272650	\$15.89	REG 662436	UHS D OF HARTFORD
		0.00057750	\$3.37	VTAE 001000	MORAINES PARK VTAE DISTRICT
		0.00013260	\$0.77	SEWR 668070	DRUID LAKE DISTRICT
Parcel Total:			\$67.22		
File Number Total:			\$67.22		
Municipality Total:			\$41,786.79		



State of Wisconsin / Department of Natural Resources

Tony Evers , Governor

Adam N Payne , Secretary

5/22/2023

Chapter 70.114 - Aids Payment Worksheet For Tax Year 2022(Payment Year 2023) - Payment Due January 31, 2023

6528 of 7056

DETAIL FOR TOWN OF FARMINGTON, WASHINGTON COUNTY

Acres	Est. Adjust. Purch. Price	Level of Assessment	Adjusted Local Value	Net Gen. Tax Rate	Calc. Aid Pay Amount	Taxing Jurisdiction Type	Code	Description
FILE NO: PR 40269 *			DATE OF PURCHASE: 11/03/2021			GRANTOR: Washington County		
LEGAL DESCRIPTION: T12 R20-E S31 PT OF NENE				PARCEL NO: T4075900B		CONTROL NO: 142963		
2.12	\$2,142.16	0.78585803	\$1,683.43					
				0	\$0.00	STAT	999999	STATE OF WISCONSIN
				0.00220540	\$3.71	CNTY	66	WASHINGTON COUNTY
				0.00125250	\$2.11	MUNI	66008	TOWN OF FARMINGTON
				0.00669890	\$11.28	REG	662800	SCH D OF KEWASKUM
				0.00053350	\$0.90	VTAE	001000	MORAINES PARK VTAE DISTRICT
Parcel Total:					\$18.00			

LEGAL DESCRIPTION: T12 R20-E S31 PT OF SENE				PARCEL NO: T4075900B		CONTROL NO: 142964		
8.88	\$8,972.81	0.78585803	\$7,051.35					
				0	\$0.00	STAT	999999	STATE OF WISCONSIN
				0.00220540	\$15.55	CNTY	66	WASHINGTON COUNTY
				0.00125250	\$8.83	MUNI	66008	TOWN OF FARMINGTON
				0.00669890	\$47.24	REG	662800	SCH D OF KEWASKUM
				0.00053350	\$3.76	VTAE	001000	MORAINES PARK VTAE DISTRICT
Parcel Total:					\$75.38			



State of Wisconsin / Department of Natural Resources

Tony Evers , Governor

Adam N Payne , Secretary

5/22/2023

Chapter 70.114 - Aids Payment Worksheet For Tax Year 2022(Payment Year 2023) - Payment Due January 31, 2023

6529 of 7056

LEGAL DESCRIPTION: T12 R20-E S32 PT OF SWNW	PARCEL NO: T4075900B	CONTROL NO: 142965
---	----------------------	--------------------

19.11	\$19,309.73	0.78585803	\$15,174.70
-------	-------------	------------	-------------

0	\$0.00	STAT	999999	STATE OF WISCONSIN
0.00220540	\$33.47	CNTY	66	WASHINGTON COUNTY
0.00125250	\$19.01	MUNI	66008	TOWN OF FARMINGTON
0.00669890	\$101.65	REG	662800	SCH D OF KEWASKUM
0.00053350	\$8.10	VTAE	001000	MORAINES PARK VTAE DISTRICT

Parcel Total:	\$162.23
---------------	----------

LEGAL DESCRIPTION: T12 R20-E S32 PT OF NWNW	PARCEL NO: T4075900B	CONTROL NO: 142966
---	----------------------	--------------------

1.27	\$1,283.27	0.78585803	\$1,008.47
------	------------	------------	------------

0	\$0.00	STAT	999999	STATE OF WISCONSIN
0.00220540	\$2.22	CNTY	66	WASHINGTON COUNTY
0.00125250	\$1.26	MUNI	66008	TOWN OF FARMINGTON
0.00669890	\$6.76	REG	662800	SCH D OF KEWASKUM
0.00053350	\$0.54	VTAE	001000	MORAINES PARK VTAE DISTRICT

Parcel Total:	\$10.78
---------------	---------

File Number Total:	\$266.39
--------------------	----------



State of Wisconsin / Department of Natural Resources

Tony Evers , Governor

Adam N Payne , Secretary

5/22/2023

Chapter 70.114 - Aids Payment Worksheet For Tax Year 2022(Payment Year 2023) - Payment Due January 31, 2023

6530 of 7056

FILE NO: W 1599 *		DATE OF PURCHASE: 04/08/2005		GRANTOR: ESTATE OF MARCELLA DONATH	
LEGAL DESCRIPTION: T12 R20-E S14 PT OF NWNW		PARCEL NO: T4-0359		CONTROL NO: 93248	
37	\$181,803.96	0.78585803	\$142,872.10		
		0	\$0.00	STAT 999999	STATE OF WISCONSIN
		0.00220540	\$315.09	CNTY 66	WASHINGTON COUNTY
		0.00125250	\$178.95	MUNI 66008	TOWN OF FARMINGTON
		0.00669890	\$957.08	REG 662800	SCH D OF KEWASKUM
		0.00053350	\$76.22	VTAE 001000	MORAINES PARK VTAE DISTRICT
Parcel Total:			\$1,527.34		

LEGAL DESCRIPTION: T12 R20-E S14 PT OF SWNW		PARCEL NO: 093249		CONTROL NO: 93249	
24	\$116,235.05	0.78585803	\$91,344.25		
		0	\$0.00	STAT 999999	STATE OF WISCONSIN
		0.00220540	\$201.45	CNTY 66	WASHINGTON COUNTY
		0.00125250	\$114.41	MUNI 66008	TOWN OF FARMINGTON
		0.00669890	\$611.91	REG 662800	SCH D OF KEWASKUM
		0.00053350	\$48.73	VTAE 001000	MORAINES PARK VTAE DISTRICT
Parcel Total:			\$976.50		



State of Wisconsin / Department of Natural Resources

Tony Evers , Governor

Adam N Payne , Secretary

5/22/2023

Chapter 70.114 - Aids Payment Worksheet For Tax Year 2022(Payment Year 2023) - Payment Due January 31, 2023

6531 of 7056

LEGAL DESCRIPTION: T12 R20-E S15 SENE	PARCEL NO: T4-0387	CONTROL NO: 93250
---------------------------------------	--------------------	-------------------

40	\$209,981.33	0.78585803	\$165,015.52	
----	--------------	------------	--------------	--

0	\$0.00	STAT	999999	STATE OF WISCONSIN
0.00220540	\$363.92	CNTY	66	WASHINGTON COUNTY
0.00125250	\$206.68	MUNI	66008	TOWN OF FARMINGTON
0.00669890	\$1,105.42	REG	662800	SCH D OF KEWASKUM
0.00053350	\$88.04	VTAE	001000	MORAINES PARK VTAE DISTRICT

Parcel Total:	\$1,764.06
---------------	------------

File Number Total:	\$4,267.90
--------------------	------------

FILE NO: WM 60048 *	DATE OF PURCHASE: 12/03/2010	GRANTOR: Steve & Amy L. Wiskirchen
---------------------	------------------------------	------------------------------------

LEGAL DESCRIPTION: T12 R20-E S11 PT OF SENE	PARCEL NO: T4 0276	CONTROL NO: 100420
---	--------------------	--------------------

20	\$70,786.36	0.78585803	\$55,628.03	
----	-------------	------------	-------------	--

0	\$0.00	STAT	999999	STATE OF WISCONSIN
0.00220540	\$122.68	CNTY	66	WASHINGTON COUNTY
0.00125250	\$69.67	MUNI	66008	TOWN OF FARMINGTON
0.00669890	\$372.65	REG	662800	SCH D OF KEWASKUM
0.00053350	\$29.68	VTAE	001000	MORAINES PARK VTAE DISTRICT

Parcel Total:	\$594.68
---------------	----------



State of Wisconsin / Department of Natural Resources

Tony Evers , Governor

Adam N Payne , Secretary

5/22/2023

Chapter 70.114 - Aids Payment Worksheet For Tax Year 2022(Payment Year 2023) - Payment Due January 31, 2023

6532 of 7056

LEGAL DESCRIPTION: T12 R20-E S11 PT OF SWNE				PARCEL NO: T4 0275		CONTROL NO: 100421		
20	\$70,786.36	0.78585803	\$55,628.03					
				0	\$0.00	STAT	999999	STATE OF WISCONSIN
				0.00220540	\$122.68	CNTY	66	WASHINGTON COUNTY
				0.00125250	\$69.67	MUNI	66008	TOWN OF FARMINGTON
				0.00669890	\$372.65	REG	662800	SCH D OF KEWASKUM
				0.00053350	\$29.68	VTAE	001000	MORaine PARK VTAE DISTRICT
Parcel Total:					\$594.68			
File Number Total:					\$1,189.36			
Municipality Total:					\$5,723.65			



State of Wisconsin / Department of Natural Resources

Tony Evers , Governor

Adam N Payne , Secretary

5/22/2023

Chapter 70.114 - Aids Payment Worksheet For Tax Year 2022(Payment Year 2023) - Payment Due January 31, 2023

6533 of 7056

DETAIL FOR TOWN OF HARTFORD, WASHINGTON COUNTY

Acres	Est. Adjust. Purch. Price	Level of Assessment	Adjusted Local Value	Net Gen. Tax Rate	Calc. Aid Pay Amount	Type	Code	Taxing Jurisdiction Description
FILE NO: P 1925 A			DATE OF PURCHASE: 07/11/2008			GRANTOR: Ice Age Park And Trail Found		
LEGAL DESCRIPTION: T10 R18-E S26 PT OF SWSE				PARCEL NO: T6-0676-00W		CONTROL NO: 109580		
3	\$12,973.43	0.95463269	\$12,384.86					
				0	\$0.00	STAT	999999	STATE OF WISCONSIN
				0.00195040	\$24.16	CNTY	66	WASHINGTON COUNTY
				0.00128690	\$15.94	MUNI	66012	TOWN OF HARTFORD
				0.00222790	\$27.59	REG	662436	UHS D OF HARTFORD
				0.00450240	\$55.76	REG	662443	SCH D OF HARTFORD J 1
				0.00047190	\$5.84	VTAE	001000	MORAINES PARK VTAE DISTRICT
Parcel Total:					\$129.29			

LEGAL DESCRIPTION: T10 R18-E S35 PT OF NWNE				PARCEL NO: T6-0676-00W		CONTROL NO: 109581		
0.2	\$864.90	0.95463269	\$825.66					
				0	\$0.00	STAT	999999	STATE OF WISCONSIN
				0.00195040	\$1.61	CNTY	66	WASHINGTON COUNTY
				0.00128690	\$1.06	MUNI	66012	TOWN OF HARTFORD
				0.00222790	\$1.84	REG	662436	UHS D OF HARTFORD
				0.00450240	\$3.72	REG	662443	SCH D OF HARTFORD J 1
				0.00047190	\$0.39	VTAE	001000	MORAINES PARK VTAE DISTRICT
Parcel Total:					\$8.62			

File Number Total: \$137.91



State of Wisconsin / Department of Natural Resources

Tony Evers , Governor

Adam N Payne , Secretary

5/22/2023

Chapter 70.114 - Aids Payment Worksheet For Tax Year 2022(Payment Year 2023) - Payment Due January 31, 2023

6534 of 7056

FILE NO: SF 50014 *				DATE OF PURCHASE: 12/03/2010				GRANTOR: M. James Brown			
LEGAL DESCRIPTION: T10 R18-E S27 PT GV LT 2				PARCEL NO: T6 0679				CONTROL NO: 114821			
61.72	\$711,270.03	0.95463269	\$679,001.63								
				0	\$0.00	STAT	999999	STATE OF WISCONSIN			
				0.00195040	\$1,324.31	CNTY	66	WASHINGTON COUNTY			
				0.00128690	\$873.80	MUNI	66012	TOWN OF HARTFORD			
				0.00450240	\$3,057.16	REG	662443	SCH D OF HARTFORD J 1			
				0.00222790	\$1,512.76	REG	662436	UHS D OF HARTFORD			
				0.00047190	\$320.41	VTAE	001000	MORAINES PARK VTAE DISTRICT			
Parcel Total:					\$7,088.44						

LEGAL DESCRIPTION: T10 R18-E S27 PT OF NWSE				PARCEL NO: T6 0692				CONTROL NO: 114822			
4.96	\$57,159.74	0.95463269	\$54,566.56								
				0	\$0.00	STAT	999999	STATE OF WISCONSIN			
				0.00195040	\$106.43	CNTY	66	WASHINGTON COUNTY			
				0.00128690	\$70.22	MUNI	66012	TOWN OF HARTFORD			
				0.00222790	\$121.57	REG	662436	UHS D OF HARTFORD			
				0.00450240	\$245.68	REG	662443	SCH D OF HARTFORD J 1			
				0.00047190	\$25.75	VTAE	001000	MORAINES PARK VTAE DISTRICT			
Parcel Total:					\$569.65						



State of Wisconsin / Department of Natural Resources

Tony Evers , Governor

Adam N Payne , Secretary

5/22/2023

Chapter 70.114 - Aids Payment Worksheet For Tax Year 2022(Payment Year 2023) - Payment Due January 31, 2023

6535 of 7056

LEGAL DESCRIPTION: T10 R18-E S27 PT OF NESE				PARCEL NO: T6 0690		CONTROL NO: 114823		
7.65	\$88,159.68	0.95463269	\$84,160.11					
				0	\$0.00	STAT	999999	STATE OF WISCONSIN
				0.00195040	\$164.14	CNTY	66	WASHINGTON COUNTY
				0.00128690	\$108.31	MUNI	66012	TOWN OF HARTFORD
				0.00222790	\$187.50	REG	662436	UHS D OF HARTFORD
				0.00450240	\$378.93	REG	662443	SCH D OF HARTFORD J 1
				0.00047190	\$39.71	VTAE	001000	MORAINES PARK VTAE DISTRICT
Parcel Total:					\$878.59			
File Number Total:					\$8,536.68			
Municipality Total:					\$8,674.59			



State of Wisconsin / Department of Natural Resources

Tony Evers , Governor

Adam N Payne , Secretary

5/22/2023

Chapter 70.114 - Aids Payment Worksheet For Tax Year 2022(Payment Year 2023) - Payment Due January 31, 2023

6536 of 7056

DETAIL FOR TOWN OF JACKSON, WASHINGTON COUNTY

Acres	Est. Adjust. Purch. Price	Level of Assessment	Adjusted Local Value	Net Gen. Tax Rate	Calc. Aid Pay Amount	----- Taxing Jurisdiction ----- Type	Code	Description
FILE NO: FI 2498 *			DATE OF PURCHASE: 09/04/1996			GRANTOR: ELMER F KLEIN, ET AL		
LEGAL DESCRIPTION: T10 R20-E S19 PT OF NWNW				PARCEL NO: T7-0517		CONTROL NO: 77217		
0.4	\$1,122.52	0.96514999	\$1,083.40	0	\$0.00	STAT	999999	STATE OF WISCONSIN
				0.00192610	\$2.09	CNTY	66	WASHINGTON COUNTY
				0.00129640	\$1.40	MUNI	66014	TOWN OF JACKSON
				0.00622660	\$6.75	REG	666307	SCH D OF WEST BEND
				0.00046590	\$0.50	VTAE	001000	MORAINES PARK VTAE DISTRICT
Parcel Total:					\$10.74			

LEGAL DESCRIPTION: T10 R20-E S19 PT OF SENW				PARCEL NO: T7-0517		CONTROL NO: 77218		
1.83	\$4,650.42	0.96514999	\$4,488.36	0	\$0.00	STAT	999999	STATE OF WISCONSIN
				0.00192610	\$8.64	CNTY	66	WASHINGTON COUNTY
				0.00129640	\$5.82	MUNI	66014	TOWN OF JACKSON
				0.00622660	\$27.95	REG	666307	SCH D OF WEST BEND
				0.00046590	\$2.09	VTAE	001000	MORAINES PARK VTAE DISTRICT
Parcel Total:					\$44.50			



State of Wisconsin / Department of Natural Resources

Tony Evers , Governor

Adam N Payne , Secretary

5/22/2023

Chapter 70.114 - Aids Payment Worksheet For Tax Year 2022(Payment Year 2023) - Payment Due January 31, 2023

6537 of 7056

LEGAL DESCRIPTION: T10 R20-E S19 PT OF SWNW	PARCEL NO: T7-0517	CONTROL NO: 77219
---	--------------------	-------------------

19.63	\$50,352.88	0.96514999	\$48,598.08	
-------	-------------	------------	-------------	--

0	\$0.00	STAT	999999	STATE OF WISCONSIN
0.00192610	\$93.60	CNTY	66	WASHINGTON COUNTY
0.00129640	\$63.00	MUNI	66014	TOWN OF JACKSON
0.00622660	\$302.60	REG	666307	SCH D OF WEST BEND
0.00046590	\$22.64	VTAE	001000	MORaine PARK VTAE DISTRICT

Parcel Total:	\$481.84
---------------	----------

File Number Total:	\$537.08
--------------------	----------

FILE NO: W 984 *	DATE OF PURCHASE: 01/29/1992	GRANTOR: LAWRENCE WOHLWEND, JR.
------------------	------------------------------	---------------------------------

LEGAL DESCRIPTION: T10 R20-E S10 PT OF NESE	PARCEL NO: T7-0258	CONTROL NO: 70689
---	--------------------	-------------------

34.2	\$83,521.16	0.96514999	\$80,610.45	
------	-------------	------------	-------------	--

0	\$0.00	STAT	999999	STATE OF WISCONSIN
0.00192610	\$155.26	CNTY	66	WASHINGTON COUNTY
0.00129640	\$104.50	MUNI	66014	TOWN OF JACKSON
0.00622660	\$501.93	REG	666307	SCH D OF WEST BEND
0.00046590	\$37.56	VTAE	001000	MORaine PARK VTAE DISTRICT

Parcel Total:	\$799.25
---------------	----------



State of Wisconsin / Department of Natural Resources

Tony Evers , Governor

Adam N Payne , Secretary

5/22/2023

Chapter 70.114 - Aids Payment Worksheet For Tax Year 2022(Payment Year 2023) - Payment Due January 31, 2023

6538 of 7056

LEGAL DESCRIPTION: T10 R20-E S10 PT OF SESE	PARCEL NO: T7-0258	CONTROL NO: 70690
---	--------------------	-------------------

10	\$28,476.18	0.96514999	\$27,483.79	
----	-------------	------------	-------------	--

0	\$0.00	STAT	999999	STATE OF WISCONSIN
0.00192610	\$52.94	CNTY	66	WASHINGTON COUNTY
0.00129640	\$35.63	MUNI	66014	TOWN OF JACKSON
0.00622660	\$171.13	REG	666307	SCH D OF WEST BEND
0.00046590	\$12.81	VTAE	001000	MORAINES PARK VTAE DISTRICT

Parcel Total:	\$272.51
---------------	----------

File Number Total:	\$1,071.76
--------------------	------------

FILE NO: W 1026 *	DATE OF PURCHASE: 11/04/1992	GRANTOR: ELVIN BUTT
-------------------	------------------------------	---------------------

LEGAL DESCRIPTION: T10 R20-E S10 PT OF NWSE	PARCEL NO: T 7 0260	CONTROL NO: 70816
---	---------------------	-------------------

5	\$5,345.83	0.96514999	\$5,159.53	
---	------------	------------	------------	--

0	\$0.00	STAT	999999	STATE OF WISCONSIN
0.00192610	\$9.94	CNTY	66	WASHINGTON COUNTY
0.00129640	\$6.69	MUNI	66014	TOWN OF JACKSON
0.00622660	\$32.13	REG	666307	SCH D OF WEST BEND
0.00046590	\$2.40	VTAE	001000	MORAINES PARK VTAE DISTRICT

Parcel Total:	\$51.16
---------------	---------

File Number Total:	\$51.16
--------------------	---------



State of Wisconsin / Department of Natural Resources

Tony Evers , Governor

Adam N Payne , Secretary

5/22/2023

Chapter 70.114 - Aids Payment Worksheet For Tax Year 2022(Payment Year 2023) - Payment Due January 31, 2023

6539 of 7056

FILE NO: W 1041 *		DATE OF PURCHASE: 11/09/1992			GRANTOR: GRETCHEN POELLOT			
LEGAL DESCRIPTION: T10 R20-E S10 PT OF SWNW				PARCEL NO: T7 0234		CONTROL NO: 70844		
18	\$15,396.00	0.96514999	\$14,859.45					
				0	\$0.00	STAT	999999	STATE OF WISCONSIN
				0.00192610	\$28.62	CNTY	66	WASHINGTON COUNTY
				0.00129640	\$19.26	MUNI	66014	TOWN OF JACKSON
				0.00622660	\$92.52	REG	666307	SCH D OF WEST BEND
				0.00046590	\$6.92	VTAE	001000	MORAINES PARK VTAE DISTRICT
Parcel Total:					\$147.32			

File Number Total:		\$147.32
--------------------	--	----------

FILE NO: W 1053 *		DATE OF PURCHASE: 01/20/1993			GRANTOR: WILLIAM VOLZ			
LEGAL DESCRIPTION: T10 R20-E S16 SW OF NWNE				PARCEL NO: T7 0415		CONTROL NO: 71213		
10	\$6,759.75	0.96514999	\$6,524.17					
				0	\$0.00	STAT	999999	STATE OF WISCONSIN
				0.00192610	\$12.57	CNTY	66	WASHINGTON COUNTY
				0.00129640	\$8.46	MUNI	66014	TOWN OF JACKSON
				0.00622660	\$40.62	REG	666307	SCH D OF WEST BEND
				0.00046590	\$3.04	VTAE	001000	MORAINES PARK VTAE DISTRICT
Parcel Total:					\$64.69			

File Number Total:		\$64.69
--------------------	--	---------



State of Wisconsin / Department of Natural Resources

Tony Evers , Governor

Adam N Payne , Secretary

5/22/2023

Chapter 70.114 - Aids Payment Worksheet For Tax Year 2022(Payment Year 2023) - Payment Due January 31, 2023

6540 of 7056

FILE NO: W 1074 *				DATE OF PURCHASE: 08/19/1993				GRANTOR: ANDREW LODUHA			
LEGAL DESCRIPTION: T10 R20-E S09 PT OF NESW				PARCEL NO: 7-0191/7-0192				CONTROL NO: 71777			
16	\$11,298.43	0.96514999	\$10,904.68								
				0	\$0.00	STAT	999999	STATE OF WISCONSIN			
				0.00192610	\$21.00	CNTY	66	WASHINGTON COUNTY			
				0.00129640	\$14.14	MUNI	66014	TOWN OF JACKSON			
				0.00622660	\$67.90	REG	666307	SCH D OF WEST BEND			
				0.00046590	\$5.08	VTAE	001000	MORAINES PARK VTAE DISTRICT			
Parcel Total:					\$108.12						

LEGAL DESCRIPTION: T10 R20-E S09 PT OF SESW				PARCEL NO: 7-0201/7-0202				CONTROL NO: 71778			
16	\$11,298.43	0.96514999	\$10,904.68								
				0	\$0.00	STAT	999999	STATE OF WISCONSIN			
				0.00192610	\$21.00	CNTY	66	WASHINGTON COUNTY			
				0.00129640	\$14.14	MUNI	66014	TOWN OF JACKSON			
				0.00622660	\$67.90	REG	666307	SCH D OF WEST BEND			
				0.00046590	\$5.08	VTAE	001000	MORAINES PARK VTAE DISTRICT			
Parcel Total:					\$108.12						

File Number Total:					\$216.24						
--------------------	--	--	--	--	----------	--	--	--	--	--	--



State of Wisconsin / Department of Natural Resources

Tony Evers , Governor

Adam N Payne , Secretary

5/22/2023

Chapter 70.114 - Aids Payment Worksheet For Tax Year 2022(Payment Year 2023) - Payment Due January 31, 2023

6541 of 7056

FILE NO: W 1120 *				DATE OF PURCHASE: 08/09/1994				GRANTOR: DONALD DRAPER			
LEGAL DESCRIPTION: T10 R20-E S15 PT OF NWNW				PARCEL NO: T.7-0387				CONTROL NO: 73772			
18.34	\$22,305.92	0.96514999	\$21,528.56								
				0	\$0.00	STAT	999999	STATE OF WISCONSIN			
				0.00192610	\$41.47	CNTY	66	WASHINGTON COUNTY			
				0.00129640	\$27.91	MUNI	66014	TOWN OF JACKSON			
				0.00622660	\$134.05	REG	666307	SCH D OF WEST BEND			
				0.00046590	\$10.03	VTAE	001000	MORAINES PARK VTAE DISTRICT			
				Parcel Total:	\$213.46						

				File Number Total:	\$213.46					
--	--	--	--	--------------------	----------	--	--	--	--	--

FILE NO: W 1195 *				DATE OF PURCHASE: 10/13/1995				GRANTOR: ERWIN A SCHEUNEMANN			
LEGAL DESCRIPTION: T10 R20-E S10 S1/2 OF SENW				PARCEL NO: T 70236				CONTROL NO: 76101			
20	\$20,243.93	0.96514999	\$19,538.43								
				0	\$0.00	STAT	999999	STATE OF WISCONSIN			
				0.00192610	\$37.63	CNTY	66	WASHINGTON COUNTY			
				0.00129640	\$25.33	MUNI	66014	TOWN OF JACKSON			
				0.00622660	\$121.66	REG	666307	SCH D OF WEST BEND			
				0.00046590	\$9.10	VTAE	001000	MORAINES PARK VTAE DISTRICT			
				Parcel Total:	\$193.72						

				File Number Total:	\$193.72					
--	--	--	--	--------------------	----------	--	--	--	--	--



State of Wisconsin / Department of Natural Resources

Tony Evers , Governor

Adam N Payne , Secretary

5/22/2023

Chapter 70.114 - Aids Payment Worksheet For Tax Year 2022(Payment Year 2023) - Payment Due January 31, 2023

6542 of 7056

FILE NO: W 1196 *				DATE OF PURCHASE: 09/19/1995				GRANTOR: JANICE ENGELBRECHT			
LEGAL DESCRIPTION: T10 R20-E S09 E1/2 W1/2 SWSE				PARCEL NO: T7 0216 & T7 0215				CONTROL NO: 75508			
10	\$8,434.97	0.96514999	\$8,141.01								
				0	\$0.00	STAT	999999	STATE OF WISCONSIN			
				0.00192610	\$15.68	CNTY	66	WASHINGTON COUNTY			
				0.00129640	\$10.55	MUNI	66014	TOWN OF JACKSON			
				0.00622660	\$50.69	REG	666307	SCH D OF WEST BEND			
				0.00046590	\$3.79	VTAE	001000	MORAINES PARK VTAE DISTRICT			
Parcel Total:					\$80.71						

File Number Total:					\$80.71						
--------------------	--	--	--	--	---------	--	--	--	--	--	--

FILE NO: W 1233 *				DATE OF PURCHASE: 04/25/1996				GRANTOR: LOUIS W SCHEUNEMANN			
LEGAL DESCRIPTION: T10 R20-E S11 PT OF NENW				PARCEL NO: T7 0283				CONTROL NO: 76444			
11.68	\$28,143.09	0.96514999	\$27,162.30								
				0	\$0.00	STAT	999999	STATE OF WISCONSIN			
				0.00192610	\$52.32	CNTY	66	WASHINGTON COUNTY			
				0.00129640	\$35.21	MUNI	66014	TOWN OF JACKSON			
				0.00622660	\$169.13	REG	666307	SCH D OF WEST BEND			
				0.00046590	\$12.66	VTAE	001000	MORAINES PARK VTAE DISTRICT			
Parcel Total:					\$269.32						



State of Wisconsin / Department of Natural Resources

Tony Evers , Governor

Adam N Payne , Secretary

5/22/2023

Chapter 70.114 - Aids Payment Worksheet For Tax Year 2022(Payment Year 2023) - Payment Due January 31, 2023

6543 of 7056

LEGAL DESCRIPTION: T10 R20-E S11 PT OF SENW	PARCEL NO: T7 0283	CONTROL NO: 76445
---	--------------------	-------------------

18.25	\$44,018.68	0.96514999	\$42,484.63
-------	-------------	------------	-------------

0	\$0.00	STAT	999999	STATE OF WISCONSIN
0.00192610	\$81.83	CNTY	66	WASHINGTON COUNTY
0.00129640	\$55.08	MUNI	66014	TOWN OF JACKSON
0.00622660	\$264.53	REG	666307	SCH D OF WEST BEND
0.00046590	\$19.80	VTAE	001000	MORAINES PARK VTAE DISTRICT

Parcel Total:	\$421.24
---------------	----------

File Number Total:	\$690.56
--------------------	----------

FILE NO: W 1273 *	DATE OF PURCHASE: 05/21/1997	GRANTOR: LORAINE BUTT
-------------------	------------------------------	-----------------------

LEGAL DESCRIPTION: T10 R20-E S11 PT OF SENW	PARCEL NO: T7-0289	CONTROL NO: 77945
---	--------------------	-------------------

5	\$6,948.27	0.96514999	\$6,706.12
---	------------	------------	------------

0	\$0.00	STAT	999999	STATE OF WISCONSIN
0.00192610	\$12.92	CNTY	66	WASHINGTON COUNTY
0.00129640	\$8.69	MUNI	66014	TOWN OF JACKSON
0.00622660	\$41.76	REG	666307	SCH D OF WEST BEND
0.00046590	\$3.12	VTAE	001000	MORAINES PARK VTAE DISTRICT

Parcel Total:	\$66.49
---------------	---------



State of Wisconsin / Department of Natural Resources

Tony Evers , Governor

Adam N Payne , Secretary

5/22/2023

Chapter 70.114 - Aids Payment Worksheet For Tax Year 2022(Payment Year 2023) - Payment Due January 31, 2023

6544 of 7056

LEGAL DESCRIPTION: T10 R20-E S11 SWNW	PARCEL NO: T7-0288	CONTROL NO: 77946
---------------------------------------	--------------------	-------------------

34.99	\$166,243.26	0.96514999	\$160,449.68	
-------	--------------	------------	--------------	--

0	\$0.00	STAT	999999	STATE OF WISCONSIN
0.00192610	\$309.04	CNTY	66	WASHINGTON COUNTY
0.00129640	\$208.00	MUNI	66014	TOWN OF JACKSON
0.00622660	\$999.06	REG	666307	SCH D OF WEST BEND
0.00046590	\$74.76	VTAE	001000	MORaine PARK VTAE DISTRICT

Parcel Total:	\$1,590.86
---------------	------------

LEGAL DESCRIPTION: T10 R20-E S11 N1/2 OF NWSW	PARCEL NO: T7-0291	CONTROL NO: 77947
---	--------------------	-------------------

20	\$45,983.51	0.96514999	\$44,380.98	
----	-------------	------------	-------------	--

0	\$0.00	STAT	999999	STATE OF WISCONSIN
0.00192610	\$85.48	CNTY	66	WASHINGTON COUNTY
0.00129640	\$57.53	MUNI	66014	TOWN OF JACKSON
0.00622660	\$276.34	REG	666307	SCH D OF WEST BEND
0.00046590	\$20.68	VTAE	001000	MORaine PARK VTAE DISTRICT

Parcel Total:	\$440.03
---------------	----------

File Number Total:	\$2,097.38
--------------------	------------



State of Wisconsin / Department of Natural Resources

Tony Evers , Governor

Adam N Payne , Secretary

5/22/2023

Chapter 70.114 - Aids Payment Worksheet For Tax Year 2022(Payment Year 2023) - Payment Due January 31, 2023

6545 of 7056

FILE NO: W 1333 *				DATE OF PURCHASE: 07/27/1999				GRANTOR: KEVIN KIEPER			
LEGAL DESCRIPTION: T10 R20-E S08 E1/2 OF NESE				PARCEL NO: T7-0169				CONTROL NO: 82079			
20	\$38,989.41	0.96514999	\$37,630.63								
				0	\$0.00	STAT	999999	STATE OF WISCONSIN			
				0.00192610	\$72.48	CNTY	66	WASHINGTON COUNTY			
				0.00129640	\$48.78	MUNI	66014	TOWN OF JACKSON			
				0.00622660	\$234.31	REG	666307	SCH D OF WEST BEND			
				0.00046590	\$17.53	VTAE	001000	MORAINES PARK VTAE DISTRICT			
				Parcel Total:	\$373.10						

				File Number Total:	\$373.10						
--	--	--	--	--------------------	----------	--	--	--	--	--	--

FILE NO: W 1370 *				DATE OF PURCHASE: 08/04/2000				GRANTOR: NORTHLAND CRANBERRIES, INC.			
LEGAL DESCRIPTION: T10 R20-E S16 W1/2 NESE				PARCEL NO: 1998-T70438				CONTROL NO: 84475			
20	\$54,632.34	0.96514999	\$52,728.40								
				0	\$0.00	STAT	999999	STATE OF WISCONSIN			
				0.00192610	\$101.56	CNTY	66	WASHINGTON COUNTY			
				0.00129640	\$68.36	MUNI	66014	TOWN OF JACKSON			
				0.00622660	\$328.32	REG	666307	SCH D OF WEST BEND			
				0.00046590	\$24.57	VTAE	001000	MORAINES PARK VTAE DISTRICT			
				Parcel Total:	\$522.81						



State of Wisconsin / Department of Natural Resources

Tony Evers , Governor

Adam N Payne , Secretary

5/22/2023

Chapter 70.114 - Aids Payment Worksheet For Tax Year 2022(Payment Year 2023) - Payment Due January 31, 2023

6546 of 7056

LEGAL DESCRIPTION: T10 R20-E S16 NWSE	PARCEL NO: 1998-T7-0439&40	CONTROL NO: 84476
---------------------------------------	----------------------------	-------------------

40	\$109,222.00	0.96514999	\$105,415.62
----	--------------	------------	--------------

0	\$0.00	STAT	999999	STATE OF WISCONSIN
0.00192610	\$203.04	CNTY	66	WASHINGTON COUNTY
0.00129640	\$136.66	MUNI	66014	TOWN OF JACKSON
0.00622660	\$656.38	REG	666307	SCH D OF WEST BEND
0.00046590	\$49.12	VTAE	001000	MORAINES PARK VTAE DISTRICT

Parcel Total:	\$1,045.20
---------------	------------

LEGAL DESCRIPTION: T10 R20-E S16 PT OF NESW	PARCEL NO: 1998-T7 0436	CONTROL NO: 84477
---	-------------------------	-------------------

26	\$71,020.67	0.96514999	\$68,545.60
----	-------------	------------	-------------

0	\$0.00	STAT	999999	STATE OF WISCONSIN
0.00192610	\$132.02	CNTY	66	WASHINGTON COUNTY
0.00129640	\$88.86	MUNI	66014	TOWN OF JACKSON
0.00622660	\$426.81	REG	666307	SCH D OF WEST BEND
0.00046590	\$31.94	VTAE	001000	MORAINES PARK VTAE DISTRICT

Parcel Total:	\$679.63
---------------	----------

File Number Total:	\$2,247.64
--------------------	------------



State of Wisconsin / Department of Natural Resources

Tony Evers , Governor

Adam N Payne , Secretary

5/22/2023

Chapter 70.114 - Aids Payment Worksheet For Tax Year 2022(Payment Year 2023) - Payment Due January 31, 2023

6547 of 7056

FILE NO: W 1370 A				DATE OF PURCHASE: 08/04/2000				GRANTOR: NORTHLAND CRANBERRIES, INC.			
LEGAL DESCRIPTION: T10 R20-E S16 PT OF SESE				PARCEL NO: 1998-T7-0442				CONTROL NO: 84478			
17.61	\$48,105.00	0.96514999	\$46,428.54								
				0	\$0.00	STAT	999999	STATE OF WISCONSIN			
				0.00192610	\$89.42	CNTY	66	WASHINGTON COUNTY			
				0.00129640	\$60.19	MUNI	66014	TOWN OF JACKSON			
				0.00622660	\$289.09	REG	666307	SCH D OF WEST BEND			
				0.00046590	\$21.63	VTAE	001000	MORAINES PARK VTAE DISTRICT			
Parcel Total:					\$460.33						

LEGAL DESCRIPTION: T10 R20-E S16 PT OF SWSE				PARCEL NO: 198-T7-0441				CONTROL NO: 84479			
33.5	\$91,509.08	0.96514999	\$88,319.99								
				0	\$0.00	STAT	999999	STATE OF WISCONSIN			
				0.00192610	\$170.11	CNTY	66	WASHINGTON COUNTY			
				0.00129640	\$114.50	MUNI	66014	TOWN OF JACKSON			
				0.00622660	\$549.93	REG	666307	SCH D OF WEST BEND			
				0.00046590	\$41.15	VTAE	001000	MORAINES PARK VTAE DISTRICT			
Parcel Total:					\$875.69						



State of Wisconsin / Department of Natural Resources

Tony Evers , Governor

Adam N Payne , Secretary

5/22/2023

Chapter 70.114 - Aids Payment Worksheet For Tax Year 2022(Payment Year 2023) - Payment Due January 31, 2023

6548 of 7056

LEGAL DESCRIPTION: T10 R20-E S16 PT OF SESW	PARCEL NO: 1998-T7-0436	CONTROL NO: 84480
---	-------------------------	-------------------

8.3	\$22,715.96	0.96514999	\$21,924.31	
-----	-------------	------------	-------------	--

0	\$0.00	STAT	999999	STATE OF WISCONSIN
0.00192610	\$42.23	CNTY	66	WASHINGTON COUNTY
0.00129640	\$28.42	MUNI	66014	TOWN OF JACKSON
0.00622660	\$136.51	REG	666307	SCH D OF WEST BEND
0.00046590	\$10.22	VTAE	001000	MORAINES PARK VTAE DISTRICT

Parcel Total:	\$217.38
---------------	----------

File Number Total:	\$1,553.40
--------------------	------------

FILE NO: W 1525 *	DATE OF PURCHASE: 01/02/2004	GRANTOR: JAMES A LINDSAY
-------------------	------------------------------	--------------------------

LEGAL DESCRIPTION: T10 R20-E S11 PT OF NWNE	PARCEL NO: T.7-0278 00B	CONTROL NO: 91465
---	-------------------------	-------------------

2	\$11,956.70	0.96514999	\$11,540.01	
---	-------------	------------	-------------	--

0	\$0.00	STAT	999999	STATE OF WISCONSIN
0.00192610	\$22.23	CNTY	66	WASHINGTON COUNTY
0.00129640	\$14.96	MUNI	66014	TOWN OF JACKSON
0.00622660	\$71.86	REG	666307	SCH D OF WEST BEND
0.00046590	\$5.38	VTAE	001000	MORAINES PARK VTAE DISTRICT

Parcel Total:	\$114.43
---------------	----------



State of Wisconsin / Department of Natural Resources

Tony Evers , Governor

Adam N Payne , Secretary

5/22/2023

Chapter 70.114 - Aids Payment Worksheet For Tax Year 2022(Payment Year 2023) - Payment Due January 31, 2023

6549 of 7056

LEGAL DESCRIPTION: T10 R20-E S11 PT OF SWNE				PARCEL NO: T.7-0278 00B			CONTROL NO: 91612		
28.53	\$170,563.20	0.96514999	\$164,619.07	0	\$0.00	STAT	999999	STATE OF WISCONSIN	
				0.00192610	\$317.07	CNTY	66	WASHINGTON COUNTY	
				0.00129640	\$213.41	MUNI	66014	TOWN OF JACKSON	
				0.00622660	\$1,025.02	REG	666307	SCH D OF WEST BEND	
				0.00046590	\$76.70	VTAE	001000	MORAINES PARK VTAE DISTRICT	
Parcel Total:					\$1,632.20				

LEGAL DESCRIPTION: T10 R20-E S11 PT OF SWNE				PARCEL NO: T.7-0278 00B			CONTROL NO: 91613		
1.81	\$14,228.87	0.96514999	\$13,733.00	0	\$0.00	STAT	999999	STATE OF WISCONSIN	
				0.00192610	\$26.45	CNTY	66	WASHINGTON COUNTY	
				0.00129640	\$17.80	MUNI	66014	TOWN OF JACKSON	
				0.00622660	\$85.51	REG	666307	SCH D OF WEST BEND	
				0.00046590	\$6.40	VTAE	001000	MORAINES PARK VTAE DISTRICT	
Parcel Total:					\$136.16				

File Number Total:					\$1,882.79				
--------------------	--	--	--	--	------------	--	--	--	--



State of Wisconsin / Department of Natural Resources

Tony Evers , Governor

Adam N Payne , Secretary

5/22/2023

Chapter 70.114 - Aids Payment Worksheet For Tax Year 2022(Payment Year 2023) - Payment Due January 31, 2023

6550 of 7056

FILE NO: W 1641 *				DATE OF PURCHASE: 11/21/2005				GRANTOR: Andrew Loduha Jr Trust			
LEGAL DESCRIPTION: T10 R20-E S10 N1/2 OF SWSW				PARCEL NO: T7-0249				CONTROL NO: 93870			
9.47	\$23,674.61	0.96514999	\$22,849.55								
				0	\$0.00	STAT	999999	STATE OF WISCONSIN			
				0.00192610	\$44.01	CNTY	66	WASHINGTON COUNTY			
				0.00129640	\$29.62	MUNI	66014	TOWN OF JACKSON			
				0.00622660	\$142.28	REG	666307	SCH D OF WEST BEND			
				0.00046590	\$10.65	VTAE	001000	MORAINES PARK VTAE DISTRICT			
				Parcel Total:	\$226.56						

				File Number Total:	\$226.56						
--	--	--	--	--------------------	----------	--	--	--	--	--	--

FILE NO: W 1725 *				DATE OF PURCHASE: 02/13/2008				GRANTOR: Allen Klug			
LEGAL DESCRIPTION: T10 R20-E S14 NWNE				PARCEL NO: T7-0350				CONTROL NO: 108140			
40	\$51,311.63	0.96514999	\$49,523.42								
				0	\$0.00	STAT	999999	STATE OF WISCONSIN			
				0.00192610	\$95.39	CNTY	66	WASHINGTON COUNTY			
				0.00129640	\$64.20	MUNI	66014	TOWN OF JACKSON			
				0.00622660	\$308.36	REG	666307	SCH D OF WEST BEND			
				0.00046590	\$23.08	VTAE	001000	MORAINES PARK VTAE DISTRICT			
				Parcel Total:	\$491.03						



State of Wisconsin / Department of Natural Resources

Tony Evers , Governor

Adam N Payne , Secretary

5/22/2023

Chapter 70.114 - Aids Payment Worksheet For Tax Year 2022(Payment Year 2023) - Payment Due January 31, 2023

6551 of 7056

LEGAL DESCRIPTION: T10 R20-E S14 SWNE	PARCEL NO: T7-0351	CONTROL NO: 108141
---------------------------------------	--------------------	--------------------

40	\$468,697.23	0.96514999	\$452,363.12	
----	--------------	------------	--------------	--

0	\$0.00	STAT	999999	STATE OF WISCONSIN
0.00192610	\$871.28	CNTY	66	WASHINGTON COUNTY
0.00129640	\$586.43	MUNI	66014	TOWN OF JACKSON
0.00622660	\$2,816.68	REG	666307	SCH D OF WEST BEND
0.00046590	\$210.78	VTAE	001000	MORAINES PARK VTAE DISTRICT

Parcel Total:	\$4,485.17
---------------	------------

LEGAL DESCRIPTION: T10 R20-E S14 PT OF SENE	PARCEL NO: T7-0353	CONTROL NO: 108142
---	--------------------	--------------------

5	\$4,339.79	0.96514999	\$4,188.55	
---	------------	------------	------------	--

0	\$0.00	STAT	999999	STATE OF WISCONSIN
0.00192610	\$8.07	CNTY	66	WASHINGTON COUNTY
0.00129640	\$5.43	MUNI	66014	TOWN OF JACKSON
0.00622660	\$26.08	REG	666307	SCH D OF WEST BEND
0.00046590	\$1.95	VTAE	001000	MORAINES PARK VTAE DISTRICT

Parcel Total:	\$41.53
---------------	---------

File Number Total:	\$5,017.73
--------------------	------------



State of Wisconsin / Department of Natural Resources

Tony Evers , Governor

Adam N Payne , Secretary

5/22/2023

Chapter 70.114 - Aids Payment Worksheet For Tax Year 2022(Payment Year 2023) - Payment Due January 31, 2023

6552 of 7056

FILE NO: W 1743 *		DATE OF PURCHASE: 07/23/2008		GRANTOR: Gregory P Walsh Et Al	
LEGAL DESCRIPTION: T10 R20-E S14 NENW		PARCEL NO: 0140355		CONTROL NO: 101220	
40	\$69,671.24	0.96514999	\$67,243.20		
		0	\$0.00	STAT 999999	STATE OF WISCONSIN
		0.00192610	\$129.52	CNTY 66	WASHINGTON COUNTY
		0.00129640	\$87.17	MUNI 66014	TOWN OF JACKSON
		0.00622660	\$418.70	REG 666307	SCH D OF WEST BEND
		0.00046590	\$31.33	VTAE 001000	MORAINES PARK VTAE DISTRICT
Parcel Total:			\$666.72		

File Number Total:		\$666.72			
--------------------	--	----------	--	--	--

FILE NO: WM 60035 *		DATE OF PURCHASE: 07/14/2009		GRANTOR: Kevin R. & Michelle M. Prov	
LEGAL DESCRIPTION: T10 R20-E S14 PT OF NENE		PARCEL NO: T7 0349 00B		CONTROL NO: 105843	
2.29	\$5,468.19	0.96514999	\$5,277.62		
		0	\$0.00	STAT 999999	STATE OF WISCONSIN
		0.00192610	\$10.17	CNTY 66	WASHINGTON COUNTY
		0.00129640	\$6.84	MUNI 66014	TOWN OF JACKSON
		0.00622660	\$32.86	REG 666307	SCH D OF WEST BEND
		0.00046590	\$2.46	VTAE 001000	MORAINES PARK VTAE DISTRICT
Parcel Total:			\$52.33		

File Number Total:		\$52.33			
--------------------	--	---------	--	--	--



State of Wisconsin / Department of Natural Resources

Tony Evers , Governor

Adam N Payne , Secretary

5/22/2023

Chapter 70.114 - Aids Payment Worksheet For Tax Year 2022(Payment Year 2023) - Payment Due January 31, 2023

6553 of 7056

FILE NO: WM 60083 *	DATE OF PURCHASE: 03/02/2011	GRANTOR: Allen E. & Gladys C. Hoerch
LEGAL DESCRIPTION: T10 R20-E S09 PT OF SESE	PARCEL NO: T7 0222	CONTROL NO: 116460
4.77 \$10,428.55 0.96514999 \$10,065.11		
	0 \$0.00 STAT 999999	STATE OF WISCONSIN
	0.00192610 \$19.39 CNTY 66	WASHINGTON COUNTY
	0.00129640 \$13.05 MUNI 66014	TOWN OF JACKSON
	0.00622660 \$62.67 REG 666307	SCH D OF WEST BEND
	0.00046590 \$4.69 VTAE 001000	MORAINES PARK VTAE DISTRICT
Parcel Total:		\$99.80

File Number Total:	\$99.80
--------------------	---------

FILE NO: WM 60631 *	DATE OF PURCHASE: 07/30/2019	GRANTOR: Carl O. & Dianne J. Miller
LEGAL DESCRIPTION: T10 R20-E S11 PT OF SESE	PARCEL NO: T7 0300	CONTROL NO: 134822
5 \$2,959.40 0.96514999 \$2,856.27		
	0 \$0.00 STAT 999999	STATE OF WISCONSIN
	0.00192610 \$5.50 CNTY 66	WASHINGTON COUNTY
	0.00129640 \$3.70 MUNI 66014	TOWN OF JACKSON
	0.00622660 \$17.78 REG 666307	SCH D OF WEST BEND
	0.00046590 \$1.33 VTAE 001000	MORAINES PARK VTAE DISTRICT
Parcel Total:		\$28.31

File Number Total:	\$28.31
--------------------	---------

Municipality Total:	\$17,512.46
---------------------	-------------



State of Wisconsin / Department of Natural Resources

Tony Evers , Governor

Adam N Payne , Secretary

5/22/2023

Chapter 70.114 - Aids Payment Worksheet For Tax Year 2022(Payment Year 2023) - Payment Due January 31, 2023

6554 of 7056

DETAIL FOR TOWN OF KEWASKUM, WASHINGTON COUNTY

Acres	Est. Adjust. Purch. Price	Level of Assessment	Adjusted Local Value	Net Gen. Tax Rate	Calc. Aid Pay Amount	Type	Code	----- Taxing Jurisdiction ----- Description
FILE NO: P 1794 I			DATE OF PURCHASE: 06/25/2003			GRANTOR: Wisconsin Central Ltd.		
LEGAL DESCRIPTION: T12 R19-E S05 PT OF NWNE				PARCEL NO: 090742		CONTROL NO: 90742		
0.48	\$3,508.90	0.83606024	\$2,933.65					
				0	\$0.00	STAT	999999	STATE OF WISCONSIN
				0.00209410	\$6.14	CNTY	66	WASHINGTON COUNTY
				0.00170490	\$5.00	MUNI	66016	TOWN OF KEWASKUM
				0.00636080	\$18.66	REG	662800	SCH D OF KEWASKUM
				0.00050660	\$1.49	VTAE	001000	MORAINES PARK VTAE DISTRICT
Parcel Total:					\$31.29			

LEGAL DESCRIPTION: T12 R19-E S05 PART OF NENE				PARCEL NO: 090743		CONTROL NO: 90743		
3.09	\$22,588.52	0.83606024	\$18,885.37					
				0	\$0.00	STAT	999999	STATE OF WISCONSIN
				0.00209410	\$39.55	CNTY	66	WASHINGTON COUNTY
				0.00170490	\$32.20	MUNI	66016	TOWN OF KEWASKUM
				0.00636080	\$120.13	REG	662800	SCH D OF KEWASKUM
				0.00050660	\$9.57	VTAE	001000	MORAINES PARK VTAE DISTRICT
Parcel Total:					\$201.45			



State of Wisconsin / Department of Natural Resources

Tony Evers , Governor

Adam N Payne , Secretary

5/22/2023

Chapter 70.114 - Aids Payment Worksheet For Tax Year 2022(Payment Year 2023) - Payment Due January 31, 2023

6555 of 7056

LEGAL DESCRIPTION: T12 R19-E S05 PART OF SENE				PARCEL NO: 090744			CONTROL NO: 90744		
2.42	\$17,690.69	0.83606024	\$14,790.48						
				0	\$0.00	STAT	999999	STATE OF WISCONSIN	
				0.00209410	\$30.97	CNTY	66	WASHINGTON COUNTY	
				0.00170490	\$25.22	MUNI	66016	TOWN OF KEWASKUM	
				0.00636080	\$94.08	REG	662800	SCH D OF KEWASKUM	
				0.00050660	\$7.49	VTAE	001000	MORAINES PARK VTAE DISTRICT	
Parcel Total:					\$157.76				

LEGAL DESCRIPTION: T12 R19-E S04 PART OF SWNW				PARCEL NO: 090745			CONTROL NO: 90745		
0.92	\$6,725.38	0.83606024	\$5,622.83						
				0	\$0.00	STAT	999999	STATE OF WISCONSIN	
				0.00209410	\$11.77	CNTY	66	WASHINGTON COUNTY	
				0.00170490	\$9.59	MUNI	66016	TOWN OF KEWASKUM	
				0.00636080	\$35.77	REG	662800	SCH D OF KEWASKUM	
				0.00050660	\$2.85	VTAE	001000	MORAINES PARK VTAE DISTRICT	
Parcel Total:					\$59.98				

LEGAL DESCRIPTION: T12 R19-E S04 PART OF NWSW				PARCEL NO: 090746			CONTROL NO: 90746		
3.71	\$27,120.84	0.83606024	\$22,674.66						
				0	\$0.00	STAT	999999	STATE OF WISCONSIN	
				0.00209410	\$47.48	CNTY	66	WASHINGTON COUNTY	
				0.00170490	\$38.66	MUNI	66016	TOWN OF KEWASKUM	
				0.00636080	\$144.23	REG	662800	SCH D OF KEWASKUM	
				0.00050660	\$11.49	VTAE	001000	MORAINES PARK VTAE DISTRICT	
Parcel Total:					\$241.86				



State of Wisconsin / Department of Natural Resources

Tony Evers , Governor

Adam N Payne , Secretary

5/22/2023

Chapter 70.114 - Aids Payment Worksheet For Tax Year 2022(Payment Year 2023) - Payment Due January 31, 2023

6556 of 7056

LEGAL DESCRIPTION: T12 R19-E S04 PART OF SWSW				PARCEL NO: 090747		CONTROL NO: 90747	
0.8	\$5,848.16	0.83606024	\$4,889.41				
			0	\$0.00	STAT	999999	STATE OF WISCONSIN
			0.00209410	\$10.24	CNTY	66	WASHINGTON COUNTY
			0.00170490	\$8.34	MUNI	66016	TOWN OF KEWASKUM
			0.00636080	\$31.10	REG	662800	SCH D OF KEWASKUM
			0.00050660	\$2.48	VTAE	001000	MORAINES PARK VTAE DISTRICT
Parcel Total:				\$52.16			

LEGAL DESCRIPTION: T12 R19-E S10 PART OF SWSW				PARCEL NO: 090755		CONTROL NO: 90755	
0.44	\$3,216.48	0.83606024	\$2,689.17				
			0	\$0.00	STAT	999999	STATE OF WISCONSIN
			0.00209410	\$5.63	CNTY	66	WASHINGTON COUNTY
			0.00170490	\$4.58	MUNI	66016	TOWN OF KEWASKUM
			0.00636080	\$17.11	REG	662800	SCH D OF KEWASKUM
			0.00050660	\$1.36	VTAE	001000	MORAINES PARK VTAE DISTRICT
Parcel Total:				\$28.68			

LEGAL DESCRIPTION: T12 R19-E S15 PART OF SWNW				PARCEL NO: 090757		CONTROL NO: 90757	
3.08	\$22,515.41	0.83606024	\$18,824.24				
			0	\$0.00	STAT	999999	STATE OF WISCONSIN
			0.00209410	\$39.42	CNTY	66	WASHINGTON COUNTY
			0.00170490	\$32.09	MUNI	66016	TOWN OF KEWASKUM
			0.00636080	\$119.74	REG	662800	SCH D OF KEWASKUM
			0.00050660	\$9.54	VTAE	001000	MORAINES PARK VTAE DISTRICT
Parcel Total:				\$200.79			



State of Wisconsin / Department of Natural Resources

Tony Evers , Governor

Adam N Payne , Secretary

5/22/2023

Chapter 70.114 - Aids Payment Worksheet For Tax Year 2022(Payment Year 2023) - Payment Due January 31, 2023

6557 of 7056

LEGAL DESCRIPTION: T12 R19-E S15 PART OF NWSW				PARCEL NO: 090758				CONTROL NO: 90758	
3.13	\$22,880.93	0.83606024	\$19,129.83						
				0	\$0.00	STAT	999999	STATE OF WISCONSIN	
				0.00209410	\$40.06	CNTY	66	WASHINGTON COUNTY	
				0.00170490	\$32.61	MUNI	66016	TOWN OF KEWASKUM	
				0.00636080	\$121.68	REG	662800	SCH D OF KEWASKUM	
				0.00050660	\$9.69	VTAE	001000	MORAINES PARK VTAE DISTRICT	
Parcel Total:					\$204.04				

LEGAL DESCRIPTION: T12 R19-E S15 PART OF SWSW				PARCEL NO: 090759				CONTROL NO: 90759	
1.74	\$12,719.75	0.83606024	\$10,634.48						
				0	\$0.00	STAT	999999	STATE OF WISCONSIN	
				0.00209410	\$22.27	CNTY	66	WASHINGTON COUNTY	
				0.00170490	\$18.13	MUNI	66016	TOWN OF KEWASKUM	
				0.00636080	\$67.64	REG	662800	SCH D OF KEWASKUM	
				0.00050660	\$5.39	VTAE	001000	MORAINES PARK VTAE DISTRICT	
Parcel Total:					\$113.43				

LEGAL DESCRIPTION: T12 R19-E S15 PT OF SESW				PARCEL NO: 090760				CONTROL NO: 90760	
1.38	\$10,088.08	0.83606024	\$8,434.24						
				0	\$0.00	STAT	999999	STATE OF WISCONSIN	
				0.00209410	\$17.66	CNTY	66	WASHINGTON COUNTY	
				0.00170490	\$14.38	MUNI	66016	TOWN OF KEWASKUM	
				0.00636080	\$53.65	REG	662800	SCH D OF KEWASKUM	
				0.00050660	\$4.27	VTAE	001000	MORAINES PARK VTAE DISTRICT	
Parcel Total:					\$89.96				



State of Wisconsin / Department of Natural Resources

Tony Evers , Governor

Adam N Payne , Secretary

5/22/2023

Chapter 70.114 - Aids Payment Worksheet For Tax Year 2022(Payment Year 2023) - Payment Due January 31, 2023

6558 of 7056

LEGAL DESCRIPTION: T12 R19-E S22 PT OF NENW				PARCEL NO: 090761				CONTROL NO: 90761	
3.09	\$22,588.52	0.83606024	\$18,885.37	0	\$0.00	STAT	999999	STATE OF WISCONSIN	
				0.00209410	\$39.55	CNTY	66	WASHINGTON COUNTY	
				0.00170490	\$32.20	MUNI	66016	TOWN OF KEWASKUM	
				0.00636080	\$120.13	REG	662800	SCH D OF KEWASKUM	
				0.00050660	\$9.57	VTAE	001000	MORAINES PARK VTAE DISTRICT	
Parcel Total:				\$201.45					

LEGAL DESCRIPTION: T12 R19-E S22 PT OF SENW				PARCEL NO: 090762				CONTROL NO: 90762	
3.12	\$22,807.82	0.83606024	\$19,068.71	0	\$0.00	STAT	999999	STATE OF WISCONSIN	
				0.00209410	\$39.93	CNTY	66	WASHINGTON COUNTY	
				0.00170490	\$32.51	MUNI	66016	TOWN OF KEWASKUM	
				0.00636080	\$121.29	REG	662800	SCH D OF KEWASKUM	
				0.00050660	\$9.66	VTAE	001000	MORAINES PARK VTAE DISTRICT	
Parcel Total:				\$203.39					

LEGAL DESCRIPTION: T12 R19-E S22 PT OF NESW				PARCEL NO: 090763				CONTROL NO: 90763	
3.08	\$22,515.41	0.83606024	\$18,824.24	0	\$0.00	STAT	999999	STATE OF WISCONSIN	
				0.00209410	\$39.42	CNTY	66	WASHINGTON COUNTY	
				0.00170490	\$32.09	MUNI	66016	TOWN OF KEWASKUM	
				0.00636080	\$119.74	REG	662800	SCH D OF KEWASKUM	
				0.00050660	\$9.54	VTAE	001000	MORAINES PARK VTAE DISTRICT	
Parcel Total:				\$200.79					



State of Wisconsin / Department of Natural Resources

Tony Evers , Governor

Adam N Payne , Secretary

5/22/2023

Chapter 70.114 - Aids Payment Worksheet For Tax Year 2022(Payment Year 2023) - Payment Due January 31, 2023

6559 of 7056

LEGAL DESCRIPTION: T12 R19-E S22 PART OF SESW	PARCEL NO: 090764	CONTROL NO: 90764
---	-------------------	-------------------

3.15	\$23,027.12	0.83606024	\$19,252.06
------	-------------	------------	-------------

0	\$0.00	STAT	999999	STATE OF WISCONSIN
0.00209410	\$40.32	CNTY	66	WASHINGTON COUNTY
0.00170490	\$32.82	MUNI	66016	TOWN OF KEWASKUM
0.00636080	\$122.46	REG	662800	SCH D OF KEWASKUM
0.00050660	\$9.75	VTAE	001000	MORAINE PARK VTAE DISTRICT

Parcel Total:	\$205.35
---------------	----------

LEGAL DESCRIPTION: T12 R19-E S22 PART OF SWSE	PARCEL NO: 090765	CONTROL NO: 90765
---	-------------------	-------------------

0.01	\$73.10	0.83606024	\$61.11
------	---------	------------	---------

0	\$0.00	STAT	999999	STATE OF WISCONSIN
0.00209410	\$0.13	CNTY	66	WASHINGTON COUNTY
0.00170490	\$0.10	MUNI	66016	TOWN OF KEWASKUM
0.00636080	\$0.39	REG	662800	SCH D OF KEWASKUM
0.00050660	\$0.03	VTAE	001000	MORAINE PARK VTAE DISTRICT

Parcel Total:	\$0.65
---------------	--------

File Number Total:	\$2,193.03
--------------------	------------



State of Wisconsin / Department of Natural Resources

Tony Evers , Governor

Adam N Payne , Secretary

5/22/2023

Chapter 70.114 - Aids Payment Worksheet For Tax Year 2022(Payment Year 2023) - Payment Due January 31, 2023

6560 of 7056

FILE NO: PR 40004 *		DATE OF PURCHASE: 09/29/2008			GRANTOR: Robert F. & Laverne J. Denn			
LEGAL DESCRIPTION: T12 R19-E S22 PT OF NESW				PARCEL NO: T8 0456 00Z		CONTROL NO: 101042		
10.8	\$32,484.21	0.83606024	\$27,158.75					
				0	\$0.00	STAT	999999	STATE OF WISCONSIN
				0.00209410	\$56.87	CNTY	66	WASHINGTON COUNTY
				0.00170490	\$46.30	MUNI	66016	TOWN OF KEWASKUM
				0.00636080	\$172.75	REG	662800	SCH D OF KEWASKUM
				0.00050660	\$13.76	VTAE	001000	MORAINES PARK VTAE DISTRICT
Parcel Total:					\$289.68			

LEGAL DESCRIPTION: T12 R19-E S22 PT OF SESW				PARCEL NO: T8 0456 00Z		CONTROL NO: 101043		
2.1	\$6,316.37	0.83606024	\$5,280.87					
				0	\$0.00	STAT	999999	STATE OF WISCONSIN
				0.00209410	\$11.06	CNTY	66	WASHINGTON COUNTY
				0.00170490	\$9.00	MUNI	66016	TOWN OF KEWASKUM
				0.00636080	\$33.59	REG	662800	SCH D OF KEWASKUM
				0.00050660	\$2.68	VTAE	001000	MORAINES PARK VTAE DISTRICT
Parcel Total:					\$56.33			

File Number Total:					\$346.01			
--------------------	--	--	--	--	----------	--	--	--



State of Wisconsin / Department of Natural Resources

Tony Evers , Governor

Adam N Payne , Secretary

5/22/2023

Chapter 70.114 - Aids Payment Worksheet For Tax Year 2022(Payment Year 2023) - Payment Due January 31, 2023

6561 of 7056

FILE NO: SF 142 *				DATE OF PURCHASE: 12/23/2004				GRANTOR: RAYMOND W SCHAEFER			
LEGAL DESCRIPTION: T12 R19-E S23 PT OF NENW				PARCEL NO: T8 0472				CONTROL NO: 92831			
21	\$956,791.44	0.83606024	\$799,935.28								
				0	\$0.00	STAT	999999	STATE OF WISCONSIN			
				0.00209410	\$1,675.14	CNTY	66	WASHINGTON COUNTY			
				0.00170490	\$1,363.81	MUNI	66016	TOWN OF KEWASKUM			
				0.00636080	\$5,088.21	REG	662800	SCH D OF KEWASKUM			
				0.00050660	\$405.27	VTAE	001000	MORAINES PARK VTAE DISTRICT			
				Parcel Total:		\$8,532.43					

LEGAL DESCRIPTION: T12 R19-E S23 PT OF NWNW				PARCEL NO: T8 0473				CONTROL NO: 92832			
21.72	\$131,861.51	0.83606024	\$110,244.16								
				0	\$0.00	STAT	999999	STATE OF WISCONSIN			
				0.00209410	\$230.86	CNTY	66	WASHINGTON COUNTY			
				0.00170490	\$187.95	MUNI	66016	TOWN OF KEWASKUM			
				0.00636080	\$701.24	REG	662800	SCH D OF KEWASKUM			
				0.00050660	\$55.85	VTAE	001000	MORAINES PARK VTAE DISTRICT			
				Parcel Total:		\$1,175.90					



State of Wisconsin / Department of Natural Resources

Tony Evers , Governor

Adam N Payne , Secretary

5/22/2023

Chapter 70.114 - Aids Payment Worksheet For Tax Year 2022(Payment Year 2023) - Payment Due January 31, 2023

6562 of 7056

LEGAL DESCRIPTION: T12 R19-E S23 SWNW				PARCEL NO: T8 0474				CONTROL NO: 92833	
40	\$152,765.42	0.83606024	\$127,721.09						
				0	\$0.00	STAT	999999	STATE OF WISCONSIN	
				0.00209410	\$267.46	CNTY	66	WASHINGTON COUNTY	
				0.00170490	\$217.75	MUNI	66016	TOWN OF KEWASKUM	
				0.00636080	\$812.41	REG	662800	SCH D OF KEWASKUM	
				0.00050660	\$64.71	VTAE	001000	MORAINES PARK VTAE DISTRICT	
Parcel Total:					\$1,362.33				

LEGAL DESCRIPTION: T12 R19-E S23 SENW				PARCEL NO: 092834				CONTROL NO: 92834	
40	\$58,961.51	0.83606024	\$49,295.37						
				0	\$0.00	STAT	999999	STATE OF WISCONSIN	
				0.00209410	\$103.23	CNTY	66	WASHINGTON COUNTY	
				0.00170490	\$84.04	MUNI	66016	TOWN OF KEWASKUM	
				0.00636080	\$313.56	REG	662800	SCH D OF KEWASKUM	
				0.00050660	\$24.97	VTAE	001000	MORAINES PARK VTAE DISTRICT	
Parcel Total:					\$525.80				

LEGAL DESCRIPTION: T12 R19-E S23 NWSW				PARCEL NO: 092835				CONTROL NO: 92835	
40	\$184,926.35	0.83606024	\$154,609.57						
				0	\$0.00	STAT	999999	STATE OF WISCONSIN	
				0.00209410	\$323.77	CNTY	66	WASHINGTON COUNTY	
				0.00170490	\$263.59	MUNI	66016	TOWN OF KEWASKUM	
				0.00636080	\$983.44	REG	662800	SCH D OF KEWASKUM	
				0.00050660	\$78.33	VTAE	001000	MORAINES PARK VTAE DISTRICT	
Parcel Total:					\$1,649.13				



State of Wisconsin / Department of Natural Resources

Tony Evers , Governor

Adam N Payne , Secretary

5/22/2023

Chapter 70.114 - Aids Payment Worksheet For Tax Year 2022(Payment Year 2023) - Payment Due January 31, 2023

6563 of 7056

LEGAL DESCRIPTION: T12 R19-E S23 SWSW	PARCEL NO: 092836	CONTROL NO: 92836
---------------------------------------	-------------------	-------------------

40	\$359,131.97	0.83606024	\$300,255.96	
----	--------------	------------	--------------	--

0	\$0.00	STAT	999999	STATE OF WISCONSIN
0.00209410	\$628.76	CNTY	66	WASHINGTON COUNTY
0.00170490	\$511.91	MUNI	66016	TOWN OF KEWASKUM
0.00636080	\$1,909.86	REG	662800	SCH D OF KEWASKUM
0.00050660	\$152.12	VTAE	001000	MORAINES PARK VTAE DISTRICT

Parcel Total:	\$3,202.65
---------------	------------

LEGAL DESCRIPTION: T12 R19-E S22 E1/2 OF SENE	PARCEL NO: 092837	CONTROL NO: 92837
---	-------------------	-------------------

20	\$53,601.14	0.83606024	\$44,813.78	
----	-------------	------------	-------------	--

0	\$0.00	STAT	999999	STATE OF WISCONSIN
0.00209410	\$93.84	CNTY	66	WASHINGTON COUNTY
0.00170490	\$76.40	MUNI	66016	TOWN OF KEWASKUM
0.00636080	\$285.05	REG	662800	SCH D OF KEWASKUM
0.00050660	\$22.70	VTAE	001000	MORAINES PARK VTAE DISTRICT

Parcel Total:	\$477.99
---------------	----------

File Number Total:	\$16,926.23
--------------------	-------------

Municipality Total:	\$19,465.27
---------------------	-------------



State of Wisconsin / Department of Natural Resources

Tony Evers , Governor

Adam N Payne , Secretary

5/22/2023

Chapter 70.114 - Aids Payment Worksheet For Tax Year 2022(Payment Year 2023) - Payment Due January 31, 2023

6564 of 7056

DETAIL FOR TOWN OF POLK, WASHINGTON COUNTY

Acres	Est. Adjust. Purch. Price	Level of Assessment	Adjusted Local Value	Net Gen. Tax Rate	Calc. Aid Pay Amount	Taxing Jurisdiction Type	Code	Description
FILE NO: FI 2670 *			DATE OF PURCHASE: 11/23/2001			GRANTOR: BERNARD PENCIKOWSKI		
LEGAL DESCRIPTION: T10 R19-E S14 PT LT2-CSM5386				PARCEL NO: 086467		CONTROL NO: 86467		
6.82	\$155,702.98	0.78298889	\$121,913.70					
				0	\$0.00	STAT	999999	STATE OF WISCONSIN
				0.00240830	\$293.60	CNTY	66	WASHINGTON COUNTY
				0.00084530	\$103.06	MUNI	66018	TOWN OF POLK
				0.00761270	\$928.10	REG	665390	SCH D OF SLINGER
				0.00058260	\$71.03	VTAE	001000	MORAINES PARK VTAE DISTRICT
Parcel Total:					\$1,395.79			

LEGAL DESCRIPTION: T10 R19-E S14 PT LT2-CSM5386				PARCEL NO: 086468		CONTROL NO: 86468		
3	\$68,491.11	0.78298889	\$53,627.78					
				0	\$0.00	STAT	999999	STATE OF WISCONSIN
				0.00240830	\$129.15	CNTY	66	WASHINGTON COUNTY
				0.00084530	\$45.33	MUNI	66018	TOWN OF POLK
				0.00761270	\$408.25	REG	665390	SCH D OF SLINGER
				0.00058260	\$31.25	VTAE	001000	MORAINES PARK VTAE DISTRICT
Parcel Total:					\$613.98			



State of Wisconsin / Department of Natural Resources

Tony Evers , Governor

Adam N Payne , Secretary

5/22/2023

Chapter 70.114 - Aids Payment Worksheet For Tax Year 2022(Payment Year 2023) - Payment Due January 31, 2023

6565 of 7056

LEGAL DESCRIPTION: T10 R19-E S14 LT1-CSM2239	PARCEL NO: 086469	CONTROL NO: 86469
--	-------------------	-------------------

7.43	\$169,614.03	0.78298889	\$132,805.90	
------	--------------	------------	--------------	--

0	\$0.00	STAT	999999	STATE OF WISCONSIN
0.00240830	\$319.83	CNTY	66	WASHINGTON COUNTY
0.00084530	\$112.26	MUNI	66018	TOWN OF POLK
0.00761270	\$1,011.02	REG	665390	SCH D OF SLINGER
0.00058260	\$77.38	VTAE	001000	MORAINES PARK VTAE DISTRICT

Parcel Total:	\$1,520.49	
---------------	------------	--

File Number Total:	\$3,530.26	
--------------------	------------	--

FILE NO: P 1761 *	DATE OF PURCHASE: 03/16/2001	GRANTOR: BERNARD GRUENKE IRREVOCABLE
-------------------	------------------------------	--------------------------------------

LEGAL DESCRIPTION: T10 R19-E S08 S1/2 OF NESE	PARCEL NO: 9-0384	CONTROL NO: 85922
---	-------------------	-------------------

20	\$372,820.78	0.78298889	\$291,914.53	
----	--------------	------------	--------------	--

0	\$0.00	STAT	999999	STATE OF WISCONSIN
0.00240830	\$703.01	CNTY	66	WASHINGTON COUNTY
0.00084530	\$246.76	MUNI	66018	TOWN OF POLK
0.00761270	\$2,222.27	REG	665390	SCH D OF SLINGER
0.00058260	\$170.08	VTAE	001000	MORAINES PARK VTAE DISTRICT

Parcel Total:	\$3,342.12	
---------------	------------	--



State of Wisconsin / Department of Natural Resources

Tony Evers , Governor

Adam N Payne , Secretary

5/22/2023

Chapter 70.114 - Aids Payment Worksheet For Tax Year 2022(Payment Year 2023) - Payment Due January 31, 2023

6566 of 7056

LEGAL DESCRIPTION: T10 R19-E S08 S1/2 OF NWSE				PARCEL NO: 9-0386				CONTROL NO: 85923	
20	\$214,803.95	0.78298889	\$168,189.11	0	\$0.00	STAT	999999	STATE OF WISCONSIN	
				0.00240830	\$405.05	CNTY	66	WASHINGTON COUNTY	
				0.00084530	\$142.18	MUNI	66018	TOWN OF POLK	
				0.00761270	\$1,280.38	REG	665390	SCH D OF SLINGER	
				0.00058260	\$97.99	VTAE	001000	MORAINE PARK VTAE DISTRICT	
Parcel Total:				\$1,925.60					

LEGAL DESCRIPTION: T10 R19-E S08 PT OF SWSE				PARCEL NO: 9-0387				CONTROL NO: 85924	
37.48	\$1,064,146.56	0.78298889	\$833,214.94	0	\$0.00	STAT	999999	STATE OF WISCONSIN	
				0.00240830	\$2,006.61	CNTY	66	WASHINGTON COUNTY	
				0.00084530	\$704.34	MUNI	66018	TOWN OF POLK	
				0.00761270	\$6,343.06	REG	665390	SCH D OF SLINGER	
				0.00058260	\$485.46	VTAE	001000	MORAINE PARK VTAE DISTRICT	
Parcel Total:				\$9,539.47					

LEGAL DESCRIPTION: T10 R19-E S08 SESE				PARCEL NO: 9-0388				CONTROL NO: 85925	
40	\$711,077.45	0.78298889	\$556,765.74	0	\$0.00	STAT	999999	STATE OF WISCONSIN	
				0.00240830	\$1,340.85	CNTY	66	WASHINGTON COUNTY	
				0.00084530	\$470.65	MUNI	66018	TOWN OF POLK	
				0.00761270	\$4,238.52	REG	665390	SCH D OF SLINGER	
				0.00058260	\$324.39	VTAE	001000	MORAINE PARK VTAE DISTRICT	
Parcel Total:				\$6,374.41					



State of Wisconsin / Department of Natural Resources

Tony Evers , Governor

Adam N Payne , Secretary

5/22/2023

Chapter 70.114 - Aids Payment Worksheet For Tax Year 2022(Payment Year 2023) - Payment Due January 31, 2023

6567 of 7056

File Number Total: \$21,181.60

FILE NO: P 1869 * DATE OF PURCHASE: 07/12/2005 GRANTOR: CEDAR LAKES CONSERVATION FOU

LEGAL DESCRIPTION: T10 R19-E S08 E1/2 OF NENW PARCEL NO: 093830 CONTROL NO: 93830

18 \$238,714.70 0.78298889 \$186,910.96

0 \$0.00 STAT 999999 STATE OF WISCONSIN

0.00240830 \$450.13 CNTY 66 WASHINGTON COUNTY

0.00084530 \$158.00 MUNI 66018 TOWN OF POLK

0.00761270 \$1,422.91 REG 665390 SCH D OF SLINGER

0.00058260 \$108.90 VTAE 001000 MORAINES PARK VTAE DISTRICT

Parcel Total: \$2,139.94

LEGAL DESCRIPTION: T10 R19-E S08 E1/2 OF SENW PARCEL NO: 093831 CONTROL NO: 93831

20 \$265,238.55 0.78298889 \$207,678.84

0 \$0.00 STAT 999999 STATE OF WISCONSIN

0.00240830 \$500.15 CNTY 66 WASHINGTON COUNTY

0.00084530 \$175.56 MUNI 66018 TOWN OF POLK

0.00761270 \$1,581.01 REG 665390 SCH D OF SLINGER

0.00058260 \$121.00 VTAE 001000 MORAINES PARK VTAE DISTRICT

Parcel Total: \$2,377.72



State of Wisconsin / Department of Natural Resources

Tony Evers , Governor

Adam N Payne , Secretary

5/22/2023

Chapter 70.114 - Aids Payment Worksheet For Tax Year 2022(Payment Year 2023) - Payment Due January 31, 2023

6568 of 7056

LEGAL DESCRIPTION: T10 R19-E S08 PT OF NESW	PARCEL NO: 093833	CONTROL NO: 93833
---	-------------------	-------------------

38	\$503,953.25	0.78298889	\$394,589.80
----	--------------	------------	--------------

0	\$0.00	STAT	999999	STATE OF WISCONSIN
0.00240830	\$950.28	CNTY	66	WASHINGTON COUNTY
0.00084530	\$333.56	MUNI	66018	TOWN OF POLK
0.00761270	\$3,003.91	REG	665390	SCH D OF SLINGER
0.00058260	\$229.90	VTAE	001000	MORAINES PARK VTAE DISTRICT

Parcel Total:	\$4,517.65
---------------	------------

LEGAL DESCRIPTION: T10 R19-E S08 E1/2 OF SESW	PARCEL NO: 093834	CONTROL NO: 93834
---	-------------------	-------------------

15.5	\$205,559.88	0.78298889	\$160,951.10
------	--------------	------------	--------------

0	\$0.00	STAT	999999	STATE OF WISCONSIN
0.00240830	\$387.62	CNTY	66	WASHINGTON COUNTY
0.00084530	\$136.06	MUNI	66018	TOWN OF POLK
0.00761270	\$1,225.28	REG	665390	SCH D OF SLINGER
0.00058260	\$93.78	VTAE	001000	MORAINES PARK VTAE DISTRICT

Parcel Total:	\$1,842.74
---------------	------------

File Number Total:	\$10,878.05
--------------------	-------------



State of Wisconsin / Department of Natural Resources

Tony Evers , Governor

Adam N Payne , Secretary

5/22/2023

Chapter 70.114 - Aids Payment Worksheet For Tax Year 2022(Payment Year 2023) - Payment Due January 31, 2023

6569 of 7056

FILE NO: P 1884 *				DATE OF PURCHASE: 04/18/2006				GRANTOR: CEDAR LAKES CONSERVATION FOU			
LEGAL DESCRIPTION: T10 R19-E S08 PT OF SWNE				PARCEL NO: T9-0368				CONTROL NO: 97031			
16.41	\$988,370.95	0.78298889	\$773,883.47								
				0	\$0.00	STAT	999999	STATE OF WISCONSIN			
				0.00240830	\$1,863.73	CNTY	66	WASHINGTON COUNTY			
				0.00084530	\$654.19	MUNI	66018	TOWN OF POLK			
				0.00761270	\$5,891.38	REG	665390	SCH D OF SLINGER			
				0.00058260	\$450.89	VTAE	001000	MORAINES PARK VTAE DISTRICT			
Parcel Total:					\$8,860.19						

LEGAL DESCRIPTION: T10 R19-E S08 N1/2 OF NESE				PARCEL NO: T9-0383				CONTROL NO: 97032			
20	\$379,071.72	0.78298889	\$296,808.95								
				0	\$0.00	STAT	999999	STATE OF WISCONSIN			
				0.00240830	\$714.80	CNTY	66	WASHINGTON COUNTY			
				0.00084530	\$250.90	MUNI	66018	TOWN OF POLK			
				0.00761270	\$2,259.53	REG	665390	SCH D OF SLINGER			
				0.00058260	\$172.93	VTAE	001000	MORAINES PARK VTAE DISTRICT			
Parcel Total:					\$3,398.16						



State of Wisconsin / Department of Natural Resources

Tony Evers , Governor

Adam N Payne , Secretary

5/22/2023

Chapter 70.114 - Aids Payment Worksheet For Tax Year 2022(Payment Year 2023) - Payment Due January 31, 2023

6570 of 7056

LEGAL DESCRIPTION: T10 R19-E S08 PT OF SENE				PARCEL NO: T9-0383				CONTROL NO: 97033	
0.5	\$9,478.48	0.78298889	\$7,421.55						
				0	\$0.00	STAT	999999	STATE OF WISCONSIN	
				0.00240830	\$17.87	CNTY	66	WASHINGTON COUNTY	
				0.00084530	\$6.27	MUNI	66018	TOWN OF POLK	
				0.00761270	\$56.50	REG	665390	SCH D OF SLINGER	
				0.00058260	\$4.32	VTAE	001000	MORAINES PARK VTAE DISTRICT	
Parcel Total:					\$84.96				

LEGAL DESCRIPTION: T10 R19-E S08 N1/2 OF NWSE				PARCEL NO: T9-0385				CONTROL NO: 97034	
20	\$246,928.74	0.78298889	\$193,342.46						
				0	\$0.00	STAT	999999	STATE OF WISCONSIN	
				0.00240830	\$465.62	CNTY	66	WASHINGTON COUNTY	
				0.00084530	\$163.44	MUNI	66018	TOWN OF POLK	
				0.00761270	\$1,471.87	REG	665390	SCH D OF SLINGER	
				0.00058260	\$112.65	VTAE	001000	MORAINES PARK VTAE DISTRICT	
Parcel Total:					\$2,213.58				

LEGAL DESCRIPTION: T10 R19-E S08 PT OF NWNE				PARCEL NO: T90367-00A				CONTROL NO: 97035	
9.5	\$237,851.07	0.78298889	\$186,234.75						
				0	\$0.00	STAT	999999	STATE OF WISCONSIN	
				0.00240830	\$448.51	CNTY	66	WASHINGTON COUNTY	
				0.00084530	\$157.43	MUNI	66018	TOWN OF POLK	
				0.00761270	\$1,417.76	REG	665390	SCH D OF SLINGER	
				0.00058260	\$108.51	VTAE	001000	MORAINES PARK VTAE DISTRICT	
Parcel Total:					\$2,132.21				



State of Wisconsin / Department of Natural Resources

Tony Evers , Governor

Adam N Payne , Secretary

5/22/2023

Chapter 70.114 - Aids Payment Worksheet For Tax Year 2022(Payment Year 2023) - Payment Due January 31, 2023

6571 of 7056

LEGAL DESCRIPTION: T10 R19-E S08 PT OF E1/4 OF NE	PARCEL NO: T90369-00A	CONTROL NO: 97036
---	-----------------------	-------------------

25.5	\$410,338.48	0.78298889	\$321,290.47
------	--------------	------------	--------------

0	\$0.00	STAT	999999	STATE OF WISCONSIN
0.00240830	\$773.76	CNTY	66	WASHINGTON COUNTY
0.00084530	\$271.60	MUNI	66018	TOWN OF POLK
0.00761270	\$2,445.90	REG	665390	SCH D OF SLINGER
0.00058260	\$187.20	VTAE	001000	MORAINES PARK VTAE DISTRICT

Parcel Total:	\$3,678.46
---------------	------------

File Number Total:	\$20,367.56
--------------------	-------------

FILE NO: PR 40070 *	DATE OF PURCHASE: 03/16/2010	GRANTOR: Cedar Lakes Conservation Fou
---------------------	------------------------------	---------------------------------------

LEGAL DESCRIPTION: T10 R19-E S08 PT OF NENW	PARCEL NO: 09-0371	CONTROL NO: 115520
---	--------------------	--------------------

17.37	\$385,445.62	0.78298889	\$301,799.64
-------	--------------	------------	--------------

0	\$0.00	STAT	999999	STATE OF WISCONSIN
0.00240830	\$726.82	CNTY	66	WASHINGTON COUNTY
0.00084530	\$255.12	MUNI	66018	TOWN OF POLK
0.00761270	\$2,297.52	REG	665390	SCH D OF SLINGER
0.00058260	\$175.84	VTAE	001000	MORAINES PARK VTAE DISTRICT

Parcel Total:	\$3,455.30
---------------	------------



State of Wisconsin / Department of Natural Resources

Tony Evers , Governor

Adam N Payne , Secretary

5/22/2023

Chapter 70.114 - Aids Payment Worksheet For Tax Year 2022(Payment Year 2023) - Payment Due January 31, 2023

6572 of 7056

LEGAL DESCRIPTION: T10 R19-E S08 PT OF NWNW				PARCEL NO: 09-0372		CONTROL NO: 115521		
33.94	\$753,139.01	0.78298889	\$589,699.48	0	\$0.00	STAT	999999	STATE OF WISCONSIN
				0.00240830	\$1,420.16	CNTY	66	WASHINGTON COUNTY
				0.00084530	\$498.49	MUNI	66018	TOWN OF POLK
				0.00761270	\$4,489.23	REG	665390	SCH D OF SLINGER
				0.00058260	\$343.58	VTAE	001000	MORAINES PARK VTAE DISTRICT
Parcel Total:				\$6,751.46				

LEGAL DESCRIPTION: T10 R19-E S08 PT OF SWNW				PARCEL NO: 09-037300z		CONTROL NO: 115522		
37.24	\$826,367.01	0.78298889	\$647,036.19	0	\$0.00	STAT	999999	STATE OF WISCONSIN
				0.00240830	\$1,558.24	CNTY	66	WASHINGTON COUNTY
				0.00084530	\$546.96	MUNI	66018	TOWN OF POLK
				0.00761270	\$4,925.72	REG	665390	SCH D OF SLINGER
				0.00058260	\$376.99	VTAE	001000	MORAINES PARK VTAE DISTRICT
Parcel Total:				\$7,407.91				

LEGAL DESCRIPTION: T10 R19-E S08 PT OF SENW				PARCEL NO: 09-0374		CONTROL NO: 115523		
19.67	\$436,483.33	0.78298889	\$341,761.60	0	\$0.00	STAT	999999	STATE OF WISCONSIN
				0.00240830	\$823.06	CNTY	66	WASHINGTON COUNTY
				0.00084530	\$288.90	MUNI	66018	TOWN OF POLK
				0.00761270	\$2,601.74	REG	665390	SCH D OF SLINGER
				0.00058260	\$199.12	VTAE	001000	MORAINES PARK VTAE DISTRICT
Parcel Total:				\$3,912.82				



State of Wisconsin / Department of Natural Resources

Tony Evers , Governor

Adam N Payne , Secretary

5/22/2023

Chapter 70.114 - Aids Payment Worksheet For Tax Year 2022(Payment Year 2023) - Payment Due
January 31, 2023

6573 of 7056

File Number Total: \$21,527.49

Municipality Total: \$77,484.96



State of Wisconsin / Department of Natural Resources

Tony Evers , Governor

Adam N Payne , Secretary

5/22/2023

Chapter 70.114 - Aids Payment Worksheet For Tax Year 2022(Payment Year 2023) - Payment Due January 31, 2023

6574 of 7056

DETAIL FOR TOWN OF WAYNE, WASHINGTON COUNTY

Acres	Est. Adjust. Purch. Price	Level of Assessment	Adjusted Local Value	Net Gen. Tax Rate	Calc. Aid Pay Amount	----- Taxing Jurisdiction -----		
						Type	Code	Description
FILE NO: W 972 *			DATE OF PURCHASE: 01/02/1992			GRANTOR: DOUGLAS ZAJDEL		
LEGAL DESCRIPTION: T12 R18-E S31 PT OF NWNE				PARCEL NO: T12 0696/0696 00A		CONTROL NO: 69801		
29.15	\$46,891.78	0.82908675	\$38,877.35					
				0	\$0.00	STAT	999999	STATE OF WISCONSIN
				0.00223430	\$86.86	CNTY	66	WASHINGTON COUNTY
				0.000963	\$37.44	MUNI	66024	TOWN OF WAYNE
				0.00678680	\$263.85	REG	662800	SCH D OF KEWASKUM
				0.00054050	\$21.01	VTAE	001000	MORAINES PARK VTAE DISTRICT
Parcel Total:					\$409.16			

File Number Total: \$409.16

FILE NO: W 1070 *			DATE OF PURCHASE: 06/09/1993			GRANTOR: ALLEN SCHULZ		
LEGAL DESCRIPTION: T12 R18-E S28 W1/2 OF NENW				PARCEL NO: T.12-0634		CONTROL NO: 71612		
20	\$143,003.71	0.82908675	\$118,562.48					
				0	\$0.00	STAT	999999	STATE OF WISCONSIN
				0.00223430	\$264.91	CNTY	66	WASHINGTON COUNTY
				0.000963	\$114.17	MUNI	66024	TOWN OF WAYNE
				0.00678680	\$804.66	REG	662800	SCH D OF KEWASKUM
				0.00054050	\$64.09	VTAE	001000	MORAINES PARK VTAE DISTRICT
Parcel Total:					\$1,247.83			

File Number Total: \$1,247.83



State of Wisconsin / Department of Natural Resources

Tony Evers , Governor

Adam N Payne , Secretary

5/22/2023

Chapter 70.114 - Aids Payment Worksheet For Tax Year 2022(Payment Year 2023) - Payment Due January 31, 2023

6575 of 7056

FILE NO: WM 60643 *		DATE OF PURCHASE: 07/08/2020		GRANTOR: Washington County Highway De	
LEGAL DESCRIPTION: T12 R18-E S30 PT OF NWSE		PARCEL NO: T12 069000Y		CONTROL NO: 138961	
2.05	\$20,334.32	0.82908675	\$16,858.92		
		0	\$0.00	STAT 999999	STATE OF WISCONSIN
		0.00223430	\$37.67	CNTY 66	WASHINGTON COUNTY
		0.000963	\$16.23	MUNI 66024	TOWN OF WAYNE
		0.00678680	\$114.42	REG 662800	SCH D OF KEWASKUM
		0.00054050	\$9.11	VTAE 001000	MORAINES PARK VTAE DISTRICT
		Parcel Total:	\$177.43		
		File Number Total:	\$177.43		
		Municipality Total:	\$1,834.42		



State of Wisconsin / Department of Natural Resources

Tony Evers , Governor

Adam N Payne , Secretary

5/22/2023

Chapter 70.114 - Aids Payment Worksheet For Tax Year 2022(Payment Year 2023) - Payment Due January 31, 2023

6576 of 7056

DETAIL FOR TOWN OF WEST BEND, WASHINGTON COUNTY

Acres	Est. Adjust. Purch. Price	Level of Assessment	Adjusted Local Value	Net Gen. Tax Rate	Calc. Aid Pay Amount	----- Taxing Jurisdiction ----- Type	Code	Description
FILE NO: FI 2393 *			DATE OF PURCHASE: 01/25/1995			GRANTOR: FRED W HOFF		
LEGAL DESCRIPTION: T11 R19-E S20 PT GV LT 5				PARCEL NO: T13-183 T13 0300 200			CONTROL NO: 74476	
20.7	\$239,460.17	0.71261077	\$170,641.90					
				0	\$0.00	STAT	999999	STATE OF WISCONSIN
				0.00257830	\$439.96	CNTY	66	WASHINGTON COUNTY
				0.00117710	\$200.86	MUNI	66026	TOWN OF WEST BEND
				0.00817670	\$1,395.28	REG	665390	SCH D OF SLINGER
				0.00062380	\$106.44	VTAE	001000	MORAINES PARK VTAE DISTRICT
				0.00056240	\$95.97	SEWR	668030	BIG CEDAR LAKE PRO & REHAB DIST
Parcel Total:					\$2,238.51			

LEGAL DESCRIPTION: T11 R19-E S20 PT GV LT 6				PARCEL NO: T13-185 T13 0300 700			CONTROL NO: 74477	
14.7	\$170,208.62	0.71261077	\$121,292.50					
				0	\$0.00	STAT	999999	STATE OF WISCONSIN
				0.00257830	\$312.72	CNTY	66	WASHINGTON COUNTY
				0.00117710	\$142.77	MUNI	66026	TOWN OF WEST BEND
				0.00817670	\$991.77	REG	665390	SCH D OF SLINGER
				0.00062380	\$75.66	VTAE	001000	MORAINES PARK VTAE DISTRICT
				0.00056240	\$68.21	SEWR	668030	BIG CEDAR LAKE PRO & REHAB DIST
Parcel Total:					\$1,591.13			



State of Wisconsin / Department of Natural Resources

Tony Evers , Governor

Adam N Payne , Secretary

5/22/2023

Chapter 70.114 - Aids Payment Worksheet For Tax Year 2022(Payment Year 2023) - Payment Due January 31, 2023

6577 of 7056

LEGAL DESCRIPTION: T11 R19-E S19 PT OF NENE				PARCEL NO: 74478			CONTROL NO: 74478		
0.3	\$3,337.42	0.71261077	\$2,378.28						
				0	\$0.00	STAT	999999	STATE OF WISCONSIN	
				0.00257830	\$6.13	CNTY	66	WASHINGTON COUNTY	
				0.00117710	\$2.80	MUNI	66026	TOWN OF WEST BEND	
				0.00817670	\$19.45	REG	665390	SCH D OF SLINGER	
				0.00062380	\$1.48	VTAE	001000	MORAINE PARK VTAE DISTRICT	
				0.00056240	\$1.34	SEWR	668030	BIG CEDAR LAKE PRO & REHAB DIST	
Parcel Total:					\$31.20				

LEGAL DESCRIPTION: T11 R19-E S19 PT OF SENE				PARCEL NO: 74479			CONTROL NO: 74479		
0.35	\$4,171.78	0.71261077	\$2,972.86						
				0	\$0.00	STAT	999999	STATE OF WISCONSIN	
				0.00257830	\$7.66	CNTY	66	WASHINGTON COUNTY	
				0.00117710	\$3.50	MUNI	66026	TOWN OF WEST BEND	
				0.00817670	\$24.31	REG	665390	SCH D OF SLINGER	
				0.00062380	\$1.85	VTAE	001000	MORAINE PARK VTAE DISTRICT	
				0.00056240	\$1.67	SEWR	668030	BIG CEDAR LAKE PRO & REHAB DIST	
Parcel Total:					\$38.99				

File Number Total:					\$3,899.83				
--------------------	--	--	--	--	------------	--	--	--	--



State of Wisconsin / Department of Natural Resources

Tony Evers , Governor

Adam N Payne , Secretary

5/22/2023

Chapter 70.114 - Aids Payment Worksheet For Tax Year 2022(Payment Year 2023) - Payment Due January 31, 2023

6578 of 7056

FILE NO: FI 2607 *				DATE OF PURCHASE: 11/11/1999				GRANTOR: CEDAR LAKE CONS. FOUNDATION			
LEGAL DESCRIPTION: T11 R19-E S17 PT OF SENW				PARCEL NO: 083307				CONTROL NO: 83307			
20.1	\$667,020.49	0.71261077	\$475,325.99								
				0	\$0.00	STAT	999999	STATE OF WISCONSIN			
				0.00257830	\$1,225.52	CNTY	66	WASHINGTON COUNTY			
				0.00117710	\$559.51	MUNI	66026	TOWN OF WEST BEND			
				0.00817670	\$3,886.58	REG	665390	SCH D OF SLINGER			
				0.00062380	\$296.49	VTAE	001000	MORAINES PARK VTAE DISTRICT			
Parcel Total:					\$5,968.10						

File Number Total:					\$5,968.10						
--------------------	--	--	--	--	------------	--	--	--	--	--	--

FILE NO: P 1794 I				DATE OF PURCHASE: 06/25/2003				GRANTOR: Wisconsin Central Ltd.			
LEGAL DESCRIPTION: T11 R19-E S25 PT OF NWNE				PARCEL NO: 090809				CONTROL NO: 90809			
3.2	\$35,279.09	0.71261077	\$25,140.26								
				0	\$0.00	STAT	999999	STATE OF WISCONSIN			
				0.00257830	\$64.82	CNTY	66	WASHINGTON COUNTY			
				0.00117710	\$29.59	MUNI	66026	TOWN OF WEST BEND			
				0.00831940	\$209.15	REG	666307	SCH D OF WEST BEND			
				0.00062380	\$15.68	VTAE	001000	MORAINES PARK VTAE DISTRICT			
Parcel Total:					\$319.24						



State of Wisconsin / Department of Natural Resources

Tony Evers , Governor

Adam N Payne , Secretary

5/22/2023

Chapter 70.114 - Aids Payment Worksheet For Tax Year 2022(Payment Year 2023) - Payment Due January 31, 2023

6579 of 7056

LEGAL DESCRIPTION: T11 R19-E S25 PT OF SESE				PARCEL NO: 090813		CONTROL NO: 90813		
3.37	\$37,153.30	0.71261077	\$26,475.84					
				0	\$0.00	STAT	999999	STATE OF WISCONSIN
				0.00257830	\$68.26	CNTY	66	WASHINGTON COUNTY
				0.00117710	\$31.16	MUNI	66026	TOWN OF WEST BEND
				0.00831940	\$220.26	REG	666307	SCH D OF WEST BEND
				0.00062380	\$16.51	VTAE	001000	MORAINES PARK VTAE DISTRICT
Parcel Total:					\$336.19			
File Number Total:					\$655.43			
Municipality Total:					\$10,523.36			



State of Wisconsin / Department of Natural Resources

Tony Evers , Governor

Adam N Payne , Secretary

5/22/2023

Chapter 70.114 - Aids Payment Worksheet For Tax Year 2022(Payment Year 2023) - Payment Due January 31, 2023

6580 of 7056

DETAIL FOR VILLAGE OF JACKSON, WASHINGTON COUNTY

Acres	Est. Adjust. Purch. Price	Level of Assessment	Adjusted Local Value	Net Gen. Tax Rate	Calc. Aid Pay Amount	Type	Code	----- Taxing Jurisdiction ----- Description
FILE NO: FI 2641 *			DATE OF PURCHASE: 03/07/2000			GRANTOR: ZIGLER/BENCE TILLIE LAKE LLC		
LEGAL DESCRIPTION: T10 R19-E S13 PT OF SWSE				PARCEL NO: V.3-0521-00A		CONTROL NO: 84183		
1.82	\$78,455.45	0.86334192	\$67,733.88					
				0	\$0.00	STAT	999999	STATE OF WISCONSIN
				0.00219010	\$148.35	CNTY	66	WASHINGTON COUNTY
				0.00626950	\$424.66	MUNI	66141	VILLAGE OF JACKSON
				0.00710290	\$481.11	REG	666307	SCH D OF WEST BEND
				0.00053270	\$36.08	VTAE	001000	MORAINES PARK VTAE DISTRICT
Parcel Total:					\$1,090.20			
File Number Total:					\$1,090.20			
Municipality Total:					\$1,090.20			



State of Wisconsin / Department of Natural Resources

Tony Evers , Governor

Adam N Payne , Secretary

5/22/2023

Chapter 70.114 - Aids Payment Worksheet For Tax Year 2022(Payment Year 2023) - Payment Due January 31, 2023

6581 of 7056

DETAIL FOR VILLAGE OF KEWASKUM, WASHINGTON COUNTY

Acres	Est. Adjust. Purch. Price	Level of Assessment	Adjusted Local Value	Net Gen. Tax Rate	Calc. Aid Pay Amount	Type	Code	Taxing Jurisdiction Description
FILE NO: P 1794 I			DATE OF PURCHASE: 06/25/2003			GRANTOR: Wisconsin Central Ltd.		
LEGAL DESCRIPTION: T12 R19-E S04 PART OF SESW				PARCEL NO: 090748		CONTROL NO: 90748		
2.96	\$35,811.15	0.73361699	\$26,271.66	0	\$0.00	STAT	999999	STATE OF WISCONSIN
				0.00226840	\$59.60	CNTY	66	WASHINGTON COUNTY
				0.00720410	\$189.26	MUNI	66142	VILLAGE OF KEWASKUM
				0.00757450	\$198.99	REG	662800	SCH D OF KEWASKUM
				0.00060330	\$15.85	VTAE	001000	MORAINES PARK VTAE DISTRICT
Parcel Total:					\$463.70			

LEGAL DESCRIPTION: T12 R19-E S09 PART OF NENW				PARCEL NO: 090749		CONTROL NO: 90749		
2.85	\$34,480.34	0.73361699	\$25,295.36	0	\$0.00	STAT	999999	STATE OF WISCONSIN
				0.00226840	\$57.38	CNTY	66	WASHINGTON COUNTY
				0.00720410	\$182.23	MUNI	66142	VILLAGE OF KEWASKUM
				0.00757450	\$191.60	REG	662800	SCH D OF KEWASKUM
				0.00060330	\$15.26	VTAE	001000	MORAINES PARK VTAE DISTRICT
Parcel Total:					\$446.47			



State of Wisconsin / Department of Natural Resources

Tony Evers , Governor

Adam N Payne , Secretary

5/22/2023

Chapter 70.114 - Aids Payment Worksheet For Tax Year 2022(Payment Year 2023) - Payment Due January 31, 2023

6582 of 7056

LEGAL DESCRIPTION: T12 R19-E S09 PART OF NWNE				PARCEL NO: 090750	CONTROL NO: 90750			
0.77	\$9,315.74	0.73361699	\$6,834.18					
				0	\$0.00	STAT	999999	STATE OF WISCONSIN
				0.00226840	\$15.50	CNTY	66	WASHINGTON COUNTY
				0.00720410	\$49.23	MUNI	66142	VILLAGE OF KEWASKUM
				0.00757450	\$51.77	REG	662800	SCH D OF KEWASKUM
				0.00060330	\$4.12	VTAE	001000	MORAINES PARK VTAE DISTRICT
Parcel Total:					\$120.62			

LEGAL DESCRIPTION: T12 R19-E S09 PART OF SWNE				PARCEL NO: 090751	CONTROL NO: 90751			
3.52	\$42,586.22	0.73361699	\$31,241.98					
				0	\$0.00	STAT	999999	STATE OF WISCONSIN
				0.00226840	\$70.87	CNTY	66	WASHINGTON COUNTY
				0.00720410	\$225.07	MUNI	66142	VILLAGE OF KEWASKUM
				0.00757450	\$236.64	REG	662800	SCH D OF KEWASKUM
				0.00060330	\$18.85	VTAE	001000	MORAINES PARK VTAE DISTRICT
Parcel Total:					\$551.43			

LEGAL DESCRIPTION: T12 R19-E S09 PART OF NWSE				PARCEL NO: 090752	CONTROL NO: 90752			
0.92	\$11,130.49	0.73361699	\$8,165.52					
				0	\$0.00	STAT	999999	STATE OF WISCONSIN
				0.00226840	\$18.52	CNTY	66	WASHINGTON COUNTY
				0.00720410	\$58.83	MUNI	66142	VILLAGE OF KEWASKUM
				0.00757450	\$61.85	REG	662800	SCH D OF KEWASKUM
				0.00060330	\$4.93	VTAE	001000	MORAINES PARK VTAE DISTRICT
Parcel Total:					\$144.13			



State of Wisconsin / Department of Natural Resources

Tony Evers , Governor

Adam N Payne , Secretary

5/22/2023

Chapter 70.114 - Aids Payment Worksheet For Tax Year 2022(Payment Year 2023) - Payment Due January 31, 2023

6583 of 7056

LEGAL DESCRIPTION: T12 R19-E S09 PART OF NESE				PARCEL NO: 090753	CONTROL NO: 90753			
2.68	\$32,423.61	0.73361699	\$23,786.51					
				0	\$0.00	STAT	999999	STATE OF WISCONSIN
				0.00226840	\$53.96	CNTY	66	WASHINGTON COUNTY
				0.00720410	\$171.36	MUNI	66142	VILLAGE OF KEWASKUM
				0.00757450	\$180.17	REG	662800	SCH D OF KEWASKUM
				0.00060330	\$14.35	VTAE	001000	MORAINES PARK VTAE DISTRICT
Parcel Total:					\$419.84			

LEGAL DESCRIPTION: T12 R19-E S09 PART OF SESE				PARCEL NO: 090754	CONTROL NO: 90754			
3.23	\$39,077.71	0.73361699	\$28,668.07					
				0	\$0.00	STAT	999999	STATE OF WISCONSIN
				0.00226840	\$65.03	CNTY	66	WASHINGTON COUNTY
				0.00720410	\$206.53	MUNI	66142	VILLAGE OF KEWASKUM
				0.00757450	\$217.15	REG	662800	SCH D OF KEWASKUM
				0.00060330	\$17.30	VTAE	001000	MORAINES PARK VTAE DISTRICT
Parcel Total:					\$506.01			

LEGAL DESCRIPTION: T12 R19-E S15 PART OF NWNW				PARCEL NO: 090756	CONTROL NO: 90756			
3.24	\$39,198.68	0.73361699	\$28,756.82					
				0	\$0.00	STAT	999999	STATE OF WISCONSIN
				0.00226840	\$65.23	CNTY	66	WASHINGTON COUNTY
				0.00720410	\$207.17	MUNI	66142	VILLAGE OF KEWASKUM
				0.00757450	\$217.82	REG	662800	SCH D OF KEWASKUM
				0.00060330	\$17.35	VTAE	001000	MORAINES PARK VTAE DISTRICT
Parcel Total:					\$507.57			



State of Wisconsin / Department of Natural Resources

Tony Evers , Governor

Adam N Payne , Secretary

5/22/2023

Chapter 70.114 - Aids Payment Worksheet For Tax Year 2022(Payment Year 2023) - Payment Due
January 31, 2023

6584 of 7056

File Number Total: \$3,159.77

Municipality Total: \$3,159.77



State of Wisconsin / Department of Natural Resources

Tony Evers , Governor

Adam N Payne , Secretary

5/22/2023

Chapter 70.114 - Aids Payment Worksheet For Tax Year 2022(Payment Year 2023) - Payment Due January 31, 2023

6585 of 7056

DETAIL FOR VILLAGE OF RICHFIELD, WASHINGTON COUNTY

Acres	Est. Adjust. Purch. Price	Level of Assessment	Adjusted Local Value	Net Gen. Tax Rate	Calc. Aid Pay Amount	Taxing Jurisdiction Type	Code	Description
FILE NO: FI 2723 *			DATE OF PURCHASE: 12/24/2001			GRANTOR: BRIAN L ZIMMERMAN		
LEGAL DESCRIPTION: T09 R19-E S18 PT OF NESE				PARCEL NO: T10-0662-00D-001		CONTROL NO: 86462		
0.55	\$52,169.85	0.86621712	\$45,190.42					
				0	\$0.00	STAT	999999	STATE OF WISCONSIN
				0.00214540	\$96.95	CNTY	66	WASHINGTON COUNTY
				0.00183770	\$83.05	MUNI	66166	VILLAGE OF RICHFIELD
				0.00247210	\$111.71	REG	662436	UHS D OF HARTFORD
				0.00438180	\$198.01	REG	662570	SCH D OF HOLY HILL AREA
				0.00052360	\$23.66	VTAE	001000	MORAINES PARK VTAE DISTRICT
Parcel Total:					\$513.38			
File Number Total:					\$513.38			



State of Wisconsin / Department of Natural Resources

Tony Evers , Governor

Adam N Payne , Secretary

5/22/2023

Chapter 70.114 - Aids Payment Worksheet For Tax Year 2022(Payment Year 2023) - Payment Due January 31, 2023

6586 of 7056

FILE NO: FI 2836 *		DATE OF PURCHASE: 12/28/2005		GRANTOR: KATHLEEN R SCHNEIDER	
LEGAL DESCRIPTION: T09 R19-E S26 PT OF NENE		PARCEL NO: T10 0949 00A		CONTROL NO: 94143	
2.1	\$307,321.63	0.86621712	\$266,207.26		
		0	\$0.00	STAT 999999	STATE OF WISCONSIN
		0.00214540	\$571.12	CNTY 66	WASHINGTON COUNTY
		0.00183770	\$489.22	MUNI 66166	VILLAGE OF RICHFIELD
		0.00906710	\$2,413.72	REG 662058	SCH D OF GERMANTOWN
		0.00098560	\$262.36	VTAE 000900	MILWAUKEE AREA VTAE DISTRICT
		0	\$0.00	SEWR 667080	RICHFIELD SANITARY DISTRICT #1
Parcel Total:			\$3,736.42		
File Number Total:			\$3,736.42		
Municipality Total:			\$4,249.80		



State of Wisconsin / Department of Natural Resources

Tony Evers , Governor

Adam N Payne , Secretary

5/22/2023

Chapter 70.114 - Aids Payment Worksheet For Tax Year 2022(Payment Year 2023) - Payment Due January 31, 2023

6587 of 7056

DETAIL FOR CITY OF WEST BEND, WASHINGTON COUNTY

Acres	Est. Adjust. Purch. Price	Level of Assessment	Adjusted Local Value	Net Gen. Tax Rate	Calc. Aid Pay Amount	Type	Code	----- Taxing Jurisdiction ----- Description
FILE NO: P 1794 I			DATE OF PURCHASE: 06/25/2003			GRANTOR: Wisconsin Central Ltd.		
LEGAL DESCRIPTION: T11 R19-E S02 PT OF NENW				PARCEL NO: 090778		CONTROL NO: 90778		
0.34	\$3,132.92	0.75027619	\$2,350.56					
				0	\$0.00	STAT	999999	STATE OF WISCONSIN
				0.00222210	\$5.22	CNTY	66	WASHINGTON COUNTY
				0.00776280	\$18.25	MUNI	66291	CITY OF WEST BEND
				0.00789720	\$18.56	REG	666307	SCH D OF WEST BEND
				0.000591	\$1.39	VTAE	001000	MORAINES PARK VTAE DISTRICT
Parcel Total:					\$43.42			

LEGAL DESCRIPTION: T11 R19-E S02 PT OF NESE				PARCEL NO: 090783		CONTROL NO: 90783		
3.49	\$38,835.91	0.75027619	\$29,137.66					
				0	\$0.00	STAT	999999	STATE OF WISCONSIN
				0.00222210	\$64.75	CNTY	66	WASHINGTON COUNTY
				0.00776280	\$226.19	MUNI	66291	CITY OF WEST BEND
				0.00789720	\$230.11	REG	666307	SCH D OF WEST BEND
				0.000591	\$17.22	VTAE	001000	MORAINES PARK VTAE DISTRICT
Parcel Total:					\$538.27			



State of Wisconsin / Department of Natural Resources

Tony Evers , Governor

Adam N Payne , Secretary

5/22/2023

Chapter 70.114 - Aids Payment Worksheet For Tax Year 2022(Payment Year 2023) - Payment Due January 31, 2023

6588 of 7056

LEGAL DESCRIPTION: T11 R19-E S02 PT OF SESE				PARCEL NO: 090784				CONTROL NO: 90784	
1.85	\$20,586.36	0.75027619	\$15,445.46						
				0	\$0.00	STAT	999999	STATE OF WISCONSIN	
				0.00222210	\$34.32	CNTY	66	WASHINGTON COUNTY	
				0.00776280	\$119.90	MUNI	66291	CITY OF WEST BEND	
				0.00789720	\$121.98	REG	666307	SCH D OF WEST BEND	
				0.000591	\$9.13	VTAE	001000	MORAINE PARK VTAE DISTRICT	
Parcel Total:					\$285.33				

LEGAL DESCRIPTION: T11 R19-E S01 PT OF SWSW				PARCEL NO: 090785				CONTROL NO: 90785	
1.8	\$20,029.99	0.75027619	\$15,028.02						
				0	\$0.00	STAT	999999	STATE OF WISCONSIN	
				0.00222210	\$33.39	CNTY	66	WASHINGTON COUNTY	
				0.00776280	\$116.66	MUNI	66291	CITY OF WEST BEND	
				0.00789720	\$118.68	REG	666307	SCH D OF WEST BEND	
				0.000591	\$8.88	VTAE	001000	MORAINE PARK VTAE DISTRICT	
Parcel Total:					\$277.61				

LEGAL DESCRIPTION: T11 R19-E S12 PT OF NWNW				PARCEL NO: 090786				CONTROL NO: 90786	
3.18	\$35,386.28	0.75027619	\$26,549.49						
				0	\$0.00	STAT	999999	STATE OF WISCONSIN	
				0.00222210	\$59.00	CNTY	66	WASHINGTON COUNTY	
				0.00776280	\$206.10	MUNI	66291	CITY OF WEST BEND	
				0.00789720	\$209.67	REG	666307	SCH D OF WEST BEND	
				0.000591	\$15.69	VTAE	001000	MORAINE PARK VTAE DISTRICT	
Parcel Total:					\$490.46				



State of Wisconsin / Department of Natural Resources

Tony Evers , Governor

Adam N Payne , Secretary

5/22/2023

Chapter 70.114 - Aids Payment Worksheet For Tax Year 2022(Payment Year 2023) - Payment Due January 31, 2023

6589 of 7056

LEGAL DESCRIPTION: T11 R19-E S12 PT OF SWNW				PARCEL NO: 090787		CONTROL NO: 90787		
3.67	\$40,838.89	0.75027619	\$30,640.45					
			0	\$0.00	STAT	999999	STATE OF WISCONSIN	
			0.00222210	\$68.09	CNTY	66	WASHINGTON COUNTY	
			0.00776280	\$237.86	MUNI	66291	CITY OF WEST BEND	
			0.00789720	\$241.97	REG	666307	SCH D OF WEST BEND	
			0.000591	\$18.11	VTAE	001000	MORAINE PARK VTAE DISTRICT	
Parcel Total:				\$566.03				

LEGAL DESCRIPTION: T11 R19-E S12 PT OF NENW				PARCEL NO: 090788		CONTROL NO: 90788		
0.45	\$5,007.50	0.75027619	\$3,757.01					
			0	\$0.00	STAT	999999	STATE OF WISCONSIN	
			0.00222210	\$8.35	CNTY	66	WASHINGTON COUNTY	
			0.00776280	\$29.16	MUNI	66291	CITY OF WEST BEND	
			0.00789720	\$29.67	REG	666307	SCH D OF WEST BEND	
			0.000591	\$2.22	VTAE	001000	MORAINE PARK VTAE DISTRICT	
Parcel Total:				\$69.40				

LEGAL DESCRIPTION: T11 R19-E S12 PT OF SENW				PARCEL NO: 090789		CONTROL NO: 90789		
0.03	\$333.83	0.75027619	\$250.47					
			0	\$0.00	STAT	999999	STATE OF WISCONSIN	
			0.00222210	\$0.56	CNTY	66	WASHINGTON COUNTY	
			0.00776280	\$1.94	MUNI	66291	CITY OF WEST BEND	
			0.00789720	\$1.98	REG	666307	SCH D OF WEST BEND	
			0.000591	\$0.15	VTAE	001000	MORAINE PARK VTAE DISTRICT	
Parcel Total:				\$4.63				



State of Wisconsin / Department of Natural Resources

Tony Evers , Governor

Adam N Payne , Secretary

5/22/2023

Chapter 70.114 - Aids Payment Worksheet For Tax Year 2022(Payment Year 2023) - Payment Due January 31, 2023

6590 of 7056

LEGAL DESCRIPTION: T11 R19-E S12 PT OF NWSW				PARCEL NO: 090790				CONTROL NO: 90790			
2.1	\$23,368.30	0.75027619	\$17,532.68								
				0	\$0.00	STAT	999999	STATE OF WISCONSIN			
				0.00222210	\$38.96	CNTY	66	WASHINGTON COUNTY			
				0.00776280	\$136.10	MUNI	66291	CITY OF WEST BEND			
				0.00789720	\$138.46	REG	666307	SCH D OF WEST BEND			
				0.000591	\$10.36	VTAE	001000	MORAINES PARK VTAE DISTRICT			
Parcel Total:					\$323.88						

LEGAL DESCRIPTION: T11 R19-E S11 PT OF NESE				PARCEL NO: 090791				CONTROL NO: 90791			
2.6	\$28,932.20	0.75027619	\$21,707.14								
				0	\$0.00	STAT	999999	STATE OF WISCONSIN			
				0.00222210	\$48.24	CNTY	66	WASHINGTON COUNTY			
				0.00776280	\$168.51	MUNI	66291	CITY OF WEST BEND			
				0.00789720	\$171.43	REG	666307	SCH D OF WEST BEND			
				0.000591	\$12.83	VTAE	001000	MORAINES PARK VTAE DISTRICT			
Parcel Total:					\$401.01						

LEGAL DESCRIPTION: T11 R19-E S11 PT OF SESE				PARCEL NO: 090792				CONTROL NO: 90792			
3.34	\$37,166.74	0.75027619	\$27,885.32								
				0	\$0.00	STAT	999999	STATE OF WISCONSIN			
				0.00222210	\$61.96	CNTY	66	WASHINGTON COUNTY			
				0.00776280	\$216.47	MUNI	66291	CITY OF WEST BEND			
				0.00789720	\$220.22	REG	666307	SCH D OF WEST BEND			
				0.000591	\$16.48	VTAE	001000	MORAINES PARK VTAE DISTRICT			
Parcel Total:					\$515.13						



State of Wisconsin / Department of Natural Resources

Tony Evers , Governor

Adam N Payne , Secretary

5/22/2023

Chapter 70.114 - Aids Payment Worksheet For Tax Year 2022(Payment Year 2023) - Payment Due January 31, 2023

6591 of 7056

LEGAL DESCRIPTION: T11 R19-E S14 PT OF NENE	PARCEL NO: 090793	CONTROL NO: 90793
---	-------------------	-------------------

1.04	\$11,572.88	0.75027619	\$8,682.86	
------	-------------	------------	------------	--

0	\$0.00	STAT	999999	STATE OF WISCONSIN
0.00222210	\$19.29	CNTY	66	WASHINGTON COUNTY
0.00776280	\$67.40	MUNI	66291	CITY OF WEST BEND
0.00789720	\$68.57	REG	666307	SCH D OF WEST BEND
0.000591	\$5.13	VTAE	001000	MORAINES PARK VTAE DISTRICT

Parcel Total:	\$160.39
---------------	----------

LEGAL DESCRIPTION: T11 R19-E S13 PT OF NWNW	PARCEL NO: 090794	CONTROL NO: 90794
---	-------------------	-------------------

4.4	\$48,962.17	0.75027619	\$36,735.15	
-----	-------------	------------	-------------	--

0	\$0.00	STAT	999999	STATE OF WISCONSIN
0.00222210	\$81.63	CNTY	66	WASHINGTON COUNTY
0.00776280	\$285.17	MUNI	66291	CITY OF WEST BEND
0.00789720	\$290.11	REG	666307	SCH D OF WEST BEND
0.000591	\$21.71	VTAE	001000	MORAINES PARK VTAE DISTRICT

Parcel Total:	\$678.62
---------------	----------

LEGAL DESCRIPTION: T11 R19-E S13 PT OF SWNW	PARCEL NO: 090795	CONTROL NO: 90795
---	-------------------	-------------------

3.14	\$34,941.18	0.75027619	\$26,215.54	
------	-------------	------------	-------------	--

0	\$0.00	STAT	999999	STATE OF WISCONSIN
0.00222210	\$58.25	CNTY	66	WASHINGTON COUNTY
0.00776280	\$203.51	MUNI	66291	CITY OF WEST BEND
0.00789720	\$207.03	REG	666307	SCH D OF WEST BEND
0.000591	\$15.49	VTAE	001000	MORAINES PARK VTAE DISTRICT

Parcel Total:	\$484.28
---------------	----------



State of Wisconsin / Department of Natural Resources

Tony Evers , Governor

Adam N Payne , Secretary

5/22/2023

Chapter 70.114 - Aids Payment Worksheet For Tax Year 2022(Payment Year 2023) - Payment Due January 31, 2023

6592 of 7056

LEGAL DESCRIPTION: T11 R19-E S13 PT OF NWSW				PARCEL NO: 090796				CONTROL NO: 90796	
3.22	\$35,831.41	0.75027619	\$26,883.45						
				0	\$0.00	STAT	999999	STATE OF WISCONSIN	
				0.00222210	\$59.74	CNTY	66	WASHINGTON COUNTY	
				0.00776280	\$208.69	MUNI	66291	CITY OF WEST BEND	
				0.00789720	\$212.30	REG	666307	SCH D OF WEST BEND	
				0.000591	\$15.89	VTAE	001000	MORAINES PARK VTAE DISTRICT	
Parcel Total:					\$496.62				

LEGAL DESCRIPTION: T11 R19-E S13 PT OF SWSW				PARCEL NO: 090797				CONTROL NO: 90797	
1.76	\$19,584.86	0.75027619	\$14,694.06						
				0	\$0.00	STAT	999999	STATE OF WISCONSIN	
				0.00222210	\$32.65	CNTY	66	WASHINGTON COUNTY	
				0.00776280	\$114.07	MUNI	66291	CITY OF WEST BEND	
				0.00789720	\$116.04	REG	666307	SCH D OF WEST BEND	
				0.000591	\$8.68	VTAE	001000	MORAINES PARK VTAE DISTRICT	
Parcel Total:					\$271.44				

LEGAL DESCRIPTION: T11 R19-E S13 PT OF SESW				PARCEL NO: 090798				CONTROL NO: 90798	
1.4	\$15,578.88	0.75027619	\$11,688.46						
				0	\$0.00	STAT	999999	STATE OF WISCONSIN	
				0.00222210	\$25.97	CNTY	66	WASHINGTON COUNTY	
				0.00776280	\$90.74	MUNI	66291	CITY OF WEST BEND	
				0.00789720	\$92.31	REG	666307	SCH D OF WEST BEND	
				0.000591	\$6.91	VTAE	001000	MORAINES PARK VTAE DISTRICT	
Parcel Total:					\$215.93				



State of Wisconsin / Department of Natural Resources

Tony Evers , Governor

Adam N Payne , Secretary

5/22/2023

Chapter 70.114 - Aids Payment Worksheet For Tax Year 2022(Payment Year 2023) - Payment Due January 31, 2023

6593 of 7056

LEGAL DESCRIPTION: T11 R19-E S24 PT OF NENW				PARCEL NO: 090799				CONTROL NO: 90799	
3.24	\$36,053.95	0.75027619	\$27,050.42						
				0	\$0.00	STAT	999999	STATE OF WISCONSIN	
				0.00222210	\$60.11	CNTY	66	WASHINGTON COUNTY	
				0.00776280	\$209.99	MUNI	66291	CITY OF WEST BEND	
				0.00789720	\$213.62	REG	666307	SCH D OF WEST BEND	
				0.000591	\$15.99	VTAE	001000	MORAINES PARK VTAE DISTRICT	
Parcel Total:					\$499.71				

LEGAL DESCRIPTION: T11 R19-E S24 PT OF SENW				PARCEL NO: 090800				CONTROL NO: 90800	
3.23	\$35,942.68	0.75027619	\$26,966.94						
				0	\$0.00	STAT	999999	STATE OF WISCONSIN	
				0.00222210	\$59.92	CNTY	66	WASHINGTON COUNTY	
				0.00776280	\$209.34	MUNI	66291	CITY OF WEST BEND	
				0.00789720	\$212.96	REG	666307	SCH D OF WEST BEND	
				0.000591	\$15.94	VTAE	001000	MORAINES PARK VTAE DISTRICT	
Parcel Total:					\$498.16				

LEGAL DESCRIPTION: T11 R19-E S24 PT OF NESW				PARCEL NO: 090802				CONTROL NO: 90802	
1.32	\$14,688.65	0.75027619	\$11,020.55						
				0	\$0.00	STAT	999999	STATE OF WISCONSIN	
				0.00222210	\$24.49	CNTY	66	WASHINGTON COUNTY	
				0.00776280	\$85.55	MUNI	66291	CITY OF WEST BEND	
				0.00789720	\$87.03	REG	666307	SCH D OF WEST BEND	
				0.000591	\$6.51	VTAE	001000	MORAINES PARK VTAE DISTRICT	
Parcel Total:					\$203.58				



State of Wisconsin / Department of Natural Resources

Tony Evers , Governor

Adam N Payne , Secretary

5/22/2023

Chapter 70.114 - Aids Payment Worksheet For Tax Year 2022(Payment Year 2023) - Payment Due January 31, 2023

6594 of 7056

LEGAL DESCRIPTION: T11 R19-E S24 PT OF NWSE				PARCEL NO: 090805				CONTROL NO: 90805	
1.86	\$20,697.63	0.75027619	\$15,528.94						
				0	\$0.00	STAT	999999	STATE OF WISCONSIN	
				0.00222210	\$34.51	CNTY	66	WASHINGTON COUNTY	
				0.00776280	\$120.55	MUNI	66291	CITY OF WEST BEND	
				0.00789720	\$122.64	REG	666307	SCH D OF WEST BEND	
				0.000591	\$9.18	VTAE	001000	MORAINES PARK VTAE DISTRICT	
Parcel Total:					\$286.88				

LEGAL DESCRIPTION: T11 R19-E S24 PT OF SWSE				PARCEL NO: 090808				CONTROL NO: 90808	
3.33	\$37,055.45	0.75027619	\$27,801.82						
				0	\$0.00	STAT	999999	STATE OF WISCONSIN	
				0.00222210	\$61.78	CNTY	66	WASHINGTON COUNTY	
				0.00776280	\$215.82	MUNI	66291	CITY OF WEST BEND	
				0.00789720	\$219.56	REG	666307	SCH D OF WEST BEND	
				0.000591	\$16.43	VTAE	001000	MORAINES PARK VTAE DISTRICT	
Parcel Total:					\$513.59				

LEGAL DESCRIPTION: T11 R19-E S25 PT OF SWNE				PARCEL NO: 090810				CONTROL NO: 90810	
0.67	\$7,455.61	0.75027619	\$5,593.76						
				0	\$0.00	STAT	999999	STATE OF WISCONSIN	
				0.00222210	\$12.43	CNTY	66	WASHINGTON COUNTY	
				0.00776280	\$43.42	MUNI	66291	CITY OF WEST BEND	
				0.00789720	\$44.18	REG	666307	SCH D OF WEST BEND	
				0.000591	\$3.31	VTAE	001000	MORAINES PARK VTAE DISTRICT	
Parcel Total:					\$103.34				



State of Wisconsin / Department of Natural Resources

Tony Evers , Governor

Adam N Payne , Secretary

5/22/2023

Chapter 70.114 - Aids Payment Worksheet For Tax Year 2022(Payment Year 2023) - Payment Due January 31, 2023

6595 of 7056

LEGAL DESCRIPTION: T11 R19-E S25 PT OF SENE				PARCEL NO: 090811				CONTROL NO: 90811	
2.56	\$28,487.07	0.75027619	\$21,373.17						
				0	\$0.00	STAT	999999	STATE OF WISCONSIN	
				0.00222210	\$47.49	CNTY	66	WASHINGTON COUNTY	
				0.00776280	\$165.92	MUNI	66291	CITY OF WEST BEND	
				0.00789720	\$168.79	REG	666307	SCH D OF WEST BEND	
				0.000591	\$12.63	VTAE	001000	MORAINES PARK VTAE DISTRICT	
				Parcel Total:	\$394.83				

LEGAL DESCRIPTION: T11 R19-E S25 PT OF NESE				PARCEL NO: 090812				CONTROL NO: 90812	
2.95	\$32,826.91	0.75027619	\$24,629.25						
				0	\$0.00	STAT	999999	STATE OF WISCONSIN	
				0.00222210	\$54.73	CNTY	66	WASHINGTON COUNTY	
				0.00776280	\$191.19	MUNI	66291	CITY OF WEST BEND	
				0.00789720	\$194.50	REG	666307	SCH D OF WEST BEND	
				0.000591	\$14.56	VTAE	001000	MORAINES PARK VTAE DISTRICT	
				Parcel Total:	\$454.98				

File Number Total:	\$8,777.52
--------------------	------------

Municipality Total:	\$8,777.52
---------------------	------------



State of Wisconsin / Department of Natural Resources

Tony Evers , Governor

Adam N Payne , Secretary

5/22/2023

Chapter 70.114 - Aids Payment Worksheet For Tax Year 2022(Payment Year 2023) - Payment Due January 31, 2023

6596 of 7056

DETAIL FOR TOWN OF DELAFIELD, WAUKESHA COUNTY

Acres	Est. Adjust. Purch. Price	Level of Assessment	Adjusted Local Value	Net Gen. Tax Rate	Calc. Aid Pay Amount	----- Taxing Jurisdiction -----		
						Type	Code	Description
FILE NO: SF 103 *			DATE OF PURCHASE: 06/09/1994			GRANTOR: HUGH EVANS		
LEGAL DESCRIPTION: T07 R18-E S30 PT OF NWSE				PARCEL NO: DELT 840 998 001		CONTROL NO: 72551		
5	\$226,099.09	0.75333057	\$170,327.35					
				0	\$0.00	STAT	999999	STATE OF WISCONSIN
				0.00219930	\$374.59	CNTY	67	WAUKESHA COUNTY
				0.00137310	\$233.88	MUNI	67004	TOWN OF DELAFIELD
				0.00981550	\$1,671.85	REG	671376	SCH D OF KETTLE MORaine (DELAField)
				0.00033740	\$57.47	VTAE	000800	WAUKESHA COUNTY AREA VTAE DISTRICT
Parcel Total:					\$2,337.79			

File Number Total: \$2,337.79

FILE NO: SF 106 *			DATE OF PURCHASE: 01/12/1995			GRANTOR: JOSEPH R SCHOENINGER ESTATE		
LEGAL DESCRIPTION: T07 R18-E S30 SWNE				PARCEL NO: DELT 837 995		CONTROL NO: 74434		
40	\$505,362.32	0.75333057	\$380,704.88					
				0	\$0.00	STAT	999999	STATE OF WISCONSIN
				0.00219930	\$837.27	CNTY	67	WAUKESHA COUNTY
				0.00137310	\$522.76	MUNI	67004	TOWN OF DELAFIELD
				0.00981550	\$3,736.81	REG	671376	SCH D OF KETTLE MORaine (DELAField)
				0.00033740	\$128.45	VTAE	000800	WAUKESHA COUNTY AREA VTAE DISTRICT
Parcel Total:					\$5,225.29			



State of Wisconsin / Department of Natural Resources

Tony Evers , Governor

Adam N Payne , Secretary

5/22/2023

Chapter 70.114 - Aids Payment Worksheet For Tax Year 2022(Payment Year 2023) - Payment Due January 31, 2023

6597 of 7056

LEGAL DESCRIPTION: T07 R18-E S30 SENE	PARCEL NO: DELT 837 995	CONTROL NO: 74435
---------------------------------------	-------------------------	-------------------

40	\$1,102,185.91	0.75333057	\$830,310.34	
----	----------------	------------	--------------	--

0	\$0.00	STAT	999999	STATE OF WISCONSIN
0.00219930	\$1,826.07	CNTY	67	WAUKESHA COUNTY
0.00137310	\$1,140.12	MUNI	67004	TOWN OF DELAFIELD
0.00981550	\$8,149.91	REG	671376	SCH D OF KETTLE MORaine (DELAFIELD)
0.00033740	\$280.14	VTAE	000800	WAUKESHA COUNTY AREA VTAE DISTRICT

Parcel Total:	\$11,396.24
---------------	-------------

LEGAL DESCRIPTION: T07 R18-E S30 NWNE	PARCEL NO: DELT 837 996	CONTROL NO: 74436
---------------------------------------	-------------------------	-------------------

40	\$526,134.88	0.75333057	\$396,353.49	
----	--------------	------------	--------------	--

0	\$0.00	STAT	999999	STATE OF WISCONSIN
0.00219930	\$871.69	CNTY	67	WAUKESHA COUNTY
0.00137310	\$544.24	MUNI	67004	TOWN OF DELAFIELD
0.00981550	\$3,890.41	REG	671376	SCH D OF KETTLE MORaine (DELAFIELD)
0.00033740	\$133.73	VTAE	000800	WAUKESHA COUNTY AREA VTAE DISTRICT

Parcel Total:	\$5,440.07
---------------	------------

LEGAL DESCRIPTION: T07 R18-E S30 PT OF NENE	PARCEL NO: DELT 837 998 & 001	CONTROL NO: 74437
---	-------------------------------	-------------------

13.2	\$132,696.36	0.75333057	\$99,964.23	
------	--------------	------------	-------------	--

0	\$0.00	STAT	999999	STATE OF WISCONSIN
0.00219930	\$219.85	CNTY	67	WAUKESHA COUNTY
0.00137310	\$137.26	MUNI	67004	TOWN OF DELAFIELD
0.00981550	\$981.20	REG	671376	SCH D OF KETTLE MORaine (DELAFIELD)
0.00033740	\$33.73	VTAE	000800	WAUKESHA COUNTY AREA VTAE DISTRICT

Parcel Total:	\$1,372.04
---------------	------------



State of Wisconsin / Department of Natural Resources

Tony Evers , Governor

Adam N Payne , Secretary

5/22/2023

Chapter 70.114 - Aids Payment Worksheet For Tax Year 2022(Payment Year 2023) - Payment Due January 31, 2023

6598 of 7056

File Number Total: \$23,433.64

FILE NO: SF 114 * DATE OF PURCHASE: 01/22/1996 GRANTOR: ELLIS J MILLS ET AL

LEGAL DESCRIPTION: T07 R18-E S32 PT OF SENE PARCEL NO: DELT 845 999 CONTROL NO: 76378

8.62 \$128,154.45 0.75333057 \$96,542.67

0 \$0.00 STAT 999999 STATE OF WISCONSIN

0.00219930 \$212.32 CNTY 67 WAUKESHA COUNTY

0.00137310 \$132.57 MUNI 67004 TOWN OF DELAFIELD

0.00981550 \$947.61 REG 671376 SCH D OF KETTLE MORaine (DELAFIELD)

0.00033740 \$32.57 VTAE 000800 WAUKESHA COUNTY AREA VTAE DISTRICT

Parcel Total: \$1,325.07

LEGAL DESCRIPTION: T07 R18-E S32 PT OF NESE PARCEL NO: DELT 848 999 CONTROL NO: 76379

21.15 \$314,439.33 0.75333057 \$236,876.76

0 \$0.00 STAT 999999 STATE OF WISCONSIN

0.00219930 \$520.95 CNTY 67 WAUKESHA COUNTY

0.00137310 \$325.26 MUNI 67004 TOWN OF DELAFIELD

0.00981550 \$2,325.06 REG 671376 SCH D OF KETTLE MORaine (DELAFIELD)

0.00033740 \$79.92 VTAE 000800 WAUKESHA COUNTY AREA VTAE DISTRICT

Parcel Total: \$3,251.19



State of Wisconsin / Department of Natural Resources

Tony Evers , Governor

Adam N Payne , Secretary

5/22/2023

Chapter 70.114 - Aids Payment Worksheet For Tax Year 2022(Payment Year 2023) - Payment Due January 31, 2023

6599 of 7056

LEGAL DESCRIPTION: T07 R18-E S32 PT OF SESE	PARCEL NO: DELT 848 998	CONTROL NO: 76380
---	-------------------------	-------------------

14	\$208,139.49	0.75333057	\$156,797.84
----	--------------	------------	--------------

0	\$0.00	STAT	999999	STATE OF WISCONSIN
0.00219930	\$344.84	CNTY	67	WAUKESHA COUNTY
0.00137310	\$215.30	MUNI	67004	TOWN OF DELAFIELD
0.00981550	\$1,539.05	REG	671376	SCH D OF KETTLE MORaine (DELAFIELD)
0.00033740	\$52.90	VTAE	000800	WAUKESHA COUNTY AREA VTAE DISTRICT

Parcel Total:	\$2,152.09
---------------	------------

LEGAL DESCRIPTION: T07 R18-E S33 PT OF NWNW	PARCEL NO: DELT 850 997	CONTROL NO: 76381
---	-------------------------	-------------------

0.47	\$6,987.55	0.75333057	\$5,263.94
------	------------	------------	------------

0	\$0.00	STAT	999999	STATE OF WISCONSIN
0.00219930	\$11.58	CNTY	67	WAUKESHA COUNTY
0.00137310	\$7.23	MUNI	67004	TOWN OF DELAFIELD
0.00981550	\$51.67	REG	671376	SCH D OF KETTLE MORaine (DELAFIELD)
0.00033740	\$1.78	VTAE	000800	WAUKESHA COUNTY AREA VTAE DISTRICT

Parcel Total:	\$72.26
---------------	---------

LEGAL DESCRIPTION: T07 R18-E S33 PT OF SWNW	PARCEL NO: DELT 850 997	CONTROL NO: 76382
---	-------------------------	-------------------

19.5	\$289,908.58	0.75333057	\$218,396.99
------	--------------	------------	--------------

0	\$0.00	STAT	999999	STATE OF WISCONSIN
0.00219930	\$480.31	CNTY	67	WAUKESHA COUNTY
0.00137310	\$299.89	MUNI	67004	TOWN OF DELAFIELD
0.00981550	\$2,143.68	REG	671376	SCH D OF KETTLE MORaine (DELAFIELD)
0.00033740	\$73.69	VTAE	000800	WAUKESHA COUNTY AREA VTAE DISTRICT

Parcel Total:	\$2,997.57
---------------	------------



State of Wisconsin / Department of Natural Resources

Tony Evers , Governor

Adam N Payne , Secretary

5/22/2023

Chapter 70.114 - Aids Payment Worksheet For Tax Year 2022(Payment Year 2023) - Payment Due January 31, 2023

6600 of 7056

File Number Total: \$9,798.18

FILE NO: SF 50019 *

DATE OF PURCHASE: 02/25/2013

GRANTOR: WI Department of Corrections

LEGAL DESCRIPTION: T07 R18-E S32 PT OF NENW

PARCEL NO: DELT0845998

CONTROL NO: 122507

6.67 \$6,456.53 0.75333057 \$4,863.90

0 \$0.00 STAT 999999 STATE OF WISCONSIN

0.00219930 \$10.70 CNTY 67 WAUKESHA COUNTY

0.00137310 \$6.68 MUNI 67004 TOWN OF DELAFIELD

0.00981550 \$47.74 REG 671376 SCH D OF KETTLE MORaine (DELAFIELD)

0.00033740 \$1.64 VTAE 000800 WAUKESHA COUNTY AREA VTAE DISTRICT

Parcel Total: \$66.76

LEGAL DESCRIPTION: T07 R18-E S32 PT OF NWNE

PARCEL NO: DELT0845998

CONTROL NO: 122508

13.33 \$12,903.39 0.75333057 \$9,720.52

0 \$0.00 STAT 999999 STATE OF WISCONSIN

0.00219930 \$21.38 CNTY 67 WAUKESHA COUNTY

0.00137310 \$13.35 MUNI 67004 TOWN OF DELAFIELD

0.00981550 \$95.41 REG 671376 SCH D OF KETTLE MORaine (DELAFIELD)

0.00033740 \$3.28 VTAE 000800 WAUKESHA COUNTY AREA VTAE DISTRICT

Parcel Total: \$133.42



State of Wisconsin / Department of Natural Resources

Tony Evers , Governor

Adam N Payne , Secretary

5/22/2023

Chapter 70.114 - Aids Payment Worksheet For Tax Year 2022(Payment Year 2023) - Payment Due January 31, 2023

6601 of 7056

LEGAL DESCRIPTION: T07 R18-E S32 PT OF SENW	PARCEL NO: DELT0845998	CONTROL NO: 131022
---	------------------------	--------------------

16.33	\$15,807.38	0.75333057	\$11,908.18
-------	-------------	------------	-------------

0	\$0.00	STAT	999999	STATE OF WISCONSIN
0.00219930	\$26.19	CNTY	67	WAUKESHA COUNTY
0.00137310	\$16.35	MUNI	67004	TOWN OF DELAFIELD
0.00981550	\$116.88	REG	671376	SCH D OF KETTLE MORaine (DELAFIELD)
0.00033740	\$4.02	VTAE	000800	WAUKESHA COUNTY AREA VTAE DISTRICT

Parcel Total:	\$163.44
---------------	----------

LEGAL DESCRIPTION: T07 R18-E S32 PT OF SWNE	PARCEL NO: DELT0845998	CONTROL NO: 131023
---	------------------------	--------------------

6	\$5,807.97	0.75333057	\$4,375.32
---	------------	------------	------------

0	\$0.00	STAT	999999	STATE OF WISCONSIN
0.00219930	\$9.62	CNTY	67	WAUKESHA COUNTY
0.00137310	\$6.01	MUNI	67004	TOWN OF DELAFIELD
0.00981550	\$42.95	REG	671376	SCH D OF KETTLE MORaine (DELAFIELD)
0.00033740	\$1.48	VTAE	000800	WAUKESHA COUNTY AREA VTAE DISTRICT

Parcel Total:	\$60.06
---------------	---------

LEGAL DESCRIPTION: T07 R18-E S32 PT OF NESW	PARCEL NO: DELT0845998	CONTROL NO: 131024
---	------------------------	--------------------

28	\$27,103.89	0.75333057	\$20,418.19
----	-------------	------------	-------------

0	\$0.00	STAT	999999	STATE OF WISCONSIN
0.00219930	\$44.90	CNTY	67	WAUKESHA COUNTY
0.00137310	\$28.04	MUNI	67004	TOWN OF DELAFIELD
0.00981550	\$200.41	REG	671376	SCH D OF KETTLE MORaine (DELAFIELD)
0.00033740	\$6.89	VTAE	000800	WAUKESHA COUNTY AREA VTAE DISTRICT

Parcel Total:	\$280.24
---------------	----------



State of Wisconsin / Department of Natural Resources

Tony Evers , Governor

Adam N Payne , Secretary

5/22/2023

Chapter 70.114 - Aids Payment Worksheet For Tax Year 2022(Payment Year 2023) - Payment Due January 31, 2023

6602 of 7056

LEGAL DESCRIPTION: T07 R18-E S32 PT OF SESE	PARCEL NO: DELT0845998	CONTROL NO: 131025
---	------------------------	--------------------

5	\$4,839.98	0.75333057	\$3,646.10	
---	------------	------------	------------	--

0	\$0.00	STAT	999999	STATE OF WISCONSIN
---	--------	------	--------	--------------------

0.00219930	\$8.02	CNTY	67	WAUKESHA COUNTY
------------	--------	------	----	-----------------

0.00137310	\$5.01	MUNI	67004	TOWN OF DELAFIELD
------------	--------	------	-------	-------------------

0.00981550	\$35.79	REG	671376	SCH D OF KETTLE MORaine (DELAFIELD)
------------	---------	-----	--------	-------------------------------------

0.00033740	\$1.23	VTAE	000800	WAUKESHA COUNTY AREA VTAE DISTRICT
------------	--------	------	--------	------------------------------------

Parcel Total:	\$50.05
---------------	---------

File Number Total:	\$753.97
--------------------	----------

Municipality Total:	\$36,323.58
---------------------	-------------



State of Wisconsin / Department of Natural Resources

Tony Evers , Governor

Adam N Payne , Secretary

5/22/2023

Chapter 70.114 - Aids Payment Worksheet For Tax Year 2022(Payment Year 2023) - Payment Due January 31, 2023

6603 of 7056

DETAIL FOR TOWN OF EAGLE, WAUKESHA COUNTY

Acres	Est. Adjust. Purch. Price	Level of Assessment	Adjusted Local Value	Net Gen. Tax Rate	Calc. Aid Pay Amount	Taxing Jurisdiction	Description
FILE NO: FI 2209 *			DATE OF PURCHASE: 03/03/1992			GRANTOR: JAMES OLIVE	
LEGAL DESCRIPTION: T05 R17-E S36 PT OF NENW				PARCEL NO: EGLT 1870 965 001		CONTROL NO: 70337	
0.25	\$241,624.83	0.78817328	\$190,442.23				
				0	\$0.00	STAT 999999	STATE OF WISCONSIN
				0.00186630	\$355.42	CNTY 67	WAUKESHA COUNTY
				0.00182220	\$347.03	MUNI 67006	TOWN OF EAGLE
				0.00795410	\$1,514.79	REG 673822	SCH D OF MUKWONAGO
				0.00032680	\$62.23	VTAE 000800	WAUKESHA COUNTY AREA VTAE DISTRICT
				0.00136210	\$259.40	LKMG 678120	EAGLE SPRING LAKE MANAGEMENT DIST
Parcel Total:					\$2,538.87		
File Number Total:					\$2,538.87		



State of Wisconsin / Department of Natural Resources

Tony Evers , Governor

Adam N Payne , Secretary

5/22/2023

Chapter 70.114 - Aids Payment Worksheet For Tax Year 2022(Payment Year 2023) - Payment Due January 31, 2023

6604 of 7056

FILE NO: FI 2273 *				DATE OF PURCHASE: 03/02/1993				GRANTOR: JENNIE AZZOLINA			
LEGAL DESCRIPTION: T05 R17-E S36 PT OF NENW				PARCEL NO: EGLT 1870-967				CONTROL NO: 71559			
0.25	\$392,210.32	0.78817328	\$309,129.69								
				0	\$0.00	STAT	999999	STATE OF WISCONSIN			
				0.00186630	\$576.92	CNTY	67	WAUKESHA COUNTY			
				0.00182220	\$563.30	MUNI	67006	TOWN OF EAGLE			
				0.00795410	\$2,458.84	REG	673822	SCH D OF MUKWONAGO			
				0.00032680	\$101.01	VTAE	000800	WAUKESHA COUNTY AREA VTAE DISTRICT			
				0.00136210	\$421.06	LKMG	678120	EAGLE SPRING LAKE MANAGEMENT DIST			
				Parcel Total:	\$4,121.13						

				File Number Total:	\$4,121.13						
--	--	--	--	--------------------	------------	--	--	--	--	--	--

FILE NO: FI 2335 *				DATE OF PURCHASE: 04/11/1994				GRANTOR: ROSE M FARMER ET AL			
LEGAL DESCRIPTION: T05 R17-E S36 PT OF NENW				PARCEL NO: EGLT 1870 966				CONTROL NO: 72663			
0.29	\$445,986.65	0.78817328	\$351,514.76								
				0	\$0.00	STAT	999999	STATE OF WISCONSIN			
				0.00186630	\$656.02	CNTY	67	WAUKESHA COUNTY			
				0.00182220	\$640.53	MUNI	67006	TOWN OF EAGLE			
				0.00795410	\$2,795.98	REG	673822	SCH D OF MUKWONAGO			
				0.00032680	\$114.86	VTAE	000800	WAUKESHA COUNTY AREA VTAE DISTRICT			
				0.00136210	\$478.79	LKMG	678120	EAGLE SPRING LAKE MANAGEMENT DIST			
				Parcel Total:	\$4,686.18						

				File Number Total:	\$4,686.18						
--	--	--	--	--------------------	------------	--	--	--	--	--	--



State of Wisconsin / Department of Natural Resources

Tony Evers , Governor

Adam N Payne , Secretary

5/22/2023

Chapter 70.114 - Aids Payment Worksheet For Tax Year 2022(Payment Year 2023) - Payment Due January 31, 2023

6605 of 7056

FILE NO: NA 641 *				DATE OF PURCHASE: 01/26/1998				GRANTOR: THE NATURE CONSERVANCY			
LEGAL DESCRIPTION: T05 R17-E S36 PT OF SESE				PARCEL NO: 080419				CONTROL NO: 80419			
7.01	\$241,058.40	0.78817328	\$189,995.79								
				0	\$0.00	STAT	999999	STATE OF WISCONSIN			
				0.00186630	\$354.58	CNTY	67	WAUKESHA COUNTY			
				0.00182220	\$346.21	MUNI	67006	TOWN OF EAGLE			
				0.00795410	\$1,511.24	REG	673822	SCH D OF MUKWONAGO			
				0.00032680	\$62.08	VTAE	000800	WAUKESHA COUNTY AREA VTAE DISTRICT			
				0.00136210	\$258.79	LKMG	678120	EAGLE SPRING LAKE MANAGEMENT DIST			
Parcel Total:					\$2,532.90						

LEGAL DESCRIPTION: T05 R17-E S36 PT OF NESW				PARCEL NO: 080420				CONTROL NO: 80420			
3.33	\$114,544.30	0.78817328	\$90,280.76								
				0	\$0.00	STAT	999999	STATE OF WISCONSIN			
				0.00186630	\$168.49	CNTY	67	WAUKESHA COUNTY			
				0.00182220	\$164.51	MUNI	67006	TOWN OF EAGLE			
				0.00795410	\$718.10	REG	673822	SCH D OF MUKWONAGO			
				0.00032680	\$29.50	VTAE	000800	WAUKESHA COUNTY AREA VTAE DISTRICT			
				0.00136210	\$122.97	LKMG	678120	EAGLE SPRING LAKE MANAGEMENT DIST			
Parcel Total:					\$1,203.57						



State of Wisconsin / Department of Natural Resources

Tony Evers , Governor

Adam N Payne , Secretary

5/22/2023

Chapter 70.114 - Aids Payment Worksheet For Tax Year 2022(Payment Year 2023) - Payment Due January 31, 2023

6606 of 7056

LEGAL DESCRIPTION: T05 R17-E S36 PT OF SWSE				PARCEL NO: 080421		CONTROL NO: 80421		
25	\$859,930.12	0.78817328	\$677,773.94					
				0	\$0.00	STAT	999999	STATE OF WISCONSIN
				0.00186630	\$1,264.91	CNTY	67	WAUKESHA COUNTY
				0.00182220	\$1,235.04	MUNI	67006	TOWN OF EAGLE
				0.00795410	\$5,391.07	REG	673822	SCH D OF MUKWONAGO
				0.00032680	\$221.47	VTAE	000800	WAUKESHA COUNTY AREA VTAE DISTRICT
				0.00136210	\$923.19	LKMG	678120	EAGLE SPRING LAKE MANAGEMENT DIST
Parcel Total:					\$9,035.68			

LEGAL DESCRIPTION: T05 R17-E S36 PT OF NWSW				PARCEL NO: 080422		CONTROL NO: 80422		
1.09	\$54,678.69	0.78817328	\$43,096.29					
				0	\$0.00	STAT	999999	STATE OF WISCONSIN
				0.00186630	\$80.43	CNTY	67	WAUKESHA COUNTY
				0.00182220	\$78.53	MUNI	67006	TOWN OF EAGLE
				0.00795410	\$342.79	REG	673822	SCH D OF MUKWONAGO
				0.00032680	\$14.08	VTAE	000800	WAUKESHA COUNTY AREA VTAE DISTRICT
				0.00136210	\$58.70	LKMG	678120	EAGLE SPRING LAKE MANAGEMENT DIST
Parcel Total:					\$574.53			



State of Wisconsin / Department of Natural Resources

Tony Evers , Governor

Adam N Payne , Secretary

5/22/2023

Chapter 70.114 - Aids Payment Worksheet For Tax Year 2022(Payment Year 2023) - Payment Due January 31, 2023

6607 of 7056

LEGAL DESCRIPTION: T05 R17-E S36 PT OF SESW	PARCEL NO: 080423	CONTROL NO: 80423
---	-------------------	-------------------

35.37 \$1,216,596.80 0.78817328 \$958,889.09

0	\$0.00	STAT	999999	STATE OF WISCONSIN
0.00186630	\$1,789.55	CNTY	67	WAUKESHA COUNTY
0.00182220	\$1,747.29	MUNI	67006	TOWN OF EAGLE
0.00795410	\$7,627.09	REG	673822	SCH D OF MUKWONAGO
0.00032680	\$313.33	VTAE	000800	WAUKESHA COUNTY AREA VTAE DISTRICT
0.00136210	\$1,306.09	LKMG	678120	EAGLE SPRING LAKE MANAGEMENT DIST

Parcel Total: \$12,783.35

LEGAL DESCRIPTION: T05 R17-E S36 PT OF SWSW	PARCEL NO: 084497	CONTROL NO: 84497
---	-------------------	-------------------

0.2 \$5,813.81 0.78817328 \$4,582.29

0	\$0.00	STAT	999999	STATE OF WISCONSIN
0.00186630	\$8.55	CNTY	67	WAUKESHA COUNTY
0.00182220	\$8.35	MUNI	67006	TOWN OF EAGLE
0.00795410	\$36.45	REG	673822	SCH D OF MUKWONAGO
0.00032680	\$1.50	VTAE	000800	WAUKESHA COUNTY AREA VTAE DISTRICT
0.00136210	\$6.24	LKMG	678120	EAGLE SPRING LAKE MANAGEMENT DIST

Parcel Total: \$61.09

File Number Total: \$26,191.12



State of Wisconsin / Department of Natural Resources

Tony Evers , Governor

Adam N Payne , Secretary

5/22/2023

Chapter 70.114 - Aids Payment Worksheet For Tax Year 2022(Payment Year 2023) - Payment Due January 31, 2023

6608 of 7056

FILE NO: NA 693 *				DATE OF PURCHASE: 12/08/1999				GRANTOR: WALTER W GEILFUSS			
LEGAL DESCRIPTION: T05 R17-E S35 SESW				PARCEL NO: 1867.995				CONTROL NO: 82206			
40	\$245,202.73	0.78817328	\$193,262.24	0	\$0.00	STAT	999999	STATE OF WISCONSIN			
				0.00186630	\$360.68	CNTY	67	WAUKESHA COUNTY			
				0.00182220	\$352.16	MUNI	67006	TOWN OF EAGLE			
				0.00795410	\$1,537.22	REG	673822	SCH D OF MUKWONAGO			
				0.00032680	\$63.15	VTAE	000800	WAUKESHA COUNTY AREA VTAE DISTRICT			
Parcel Total:				\$2,313.21							

LEGAL DESCRIPTION: T05 R17-E S35 S1/2 OF NWSE				PARCEL NO: 1867.995				CONTROL NO: 82207			
20	\$122,608.37	0.78817328	\$96,636.64	0	\$0.00	STAT	999999	STATE OF WISCONSIN			
				0.00186630	\$180.35	CNTY	67	WAUKESHA COUNTY			
				0.00182220	\$176.09	MUNI	67006	TOWN OF EAGLE			
				0.00795410	\$768.66	REG	673822	SCH D OF MUKWONAGO			
				0.00032680	\$31.58	VTAE	000800	WAUKESHA COUNTY AREA VTAE DISTRICT			
Parcel Total:				\$1,156.68							

File Number Total:				\$3,469.89							
--------------------	--	--	--	------------	--	--	--	--	--	--	--



State of Wisconsin / Department of Natural Resources

Tony Evers , Governor

Adam N Payne , Secretary

5/22/2023

Chapter 70.114 - Aids Payment Worksheet For Tax Year 2022(Payment Year 2023) - Payment Due January 31, 2023

6609 of 7056

FILE NO: NA 20093 *				DATE OF PURCHASE: 01/17/2013				GRANTOR: Jensen Trust Dated January 2			
LEGAL DESCRIPTION: T05 R17-E S35 PT OF NWSE				PARCEL NO: EGLT 1868.998				CONTROL NO: 125599			
20	\$6,238.88	0.78817328	\$4,917.32	0	\$0.00	STAT	999999	STATE OF WISCONSIN			
				0.00186630	\$9.18	CNTY	67	WAUKESHA COUNTY			
				0.00182220	\$8.96	MUNI	67006	TOWN OF EAGLE			
				0.00795410	\$39.11	REG	673822	SCH D OF MUKWONAGO			
				0.00032680	\$1.61	VTAE	000800	WAUKESHA COUNTY AREA VTAE DISTRICT			
Parcel Total:								\$58.86			

File Number Total:								\$58.86			
--------------------	--	--	--	--	--	--	--	---------	--	--	--

FILE NO: SF 91 *				DATE OF PURCHASE: 11/20/1992				GRANTOR: DONALD WILTON			
LEGAL DESCRIPTION: T05 R17-E S09 NWSW				PARCEL NO: EGLT 1763-998				CONTROL NO: 71062			
40	\$158,154.43	0.78817328	\$124,653.10	0	\$0.00	STAT	999999	STATE OF WISCONSIN			
				0.00186630	\$232.64	CNTY	67	WAUKESHA COUNTY			
				0.00182220	\$227.14	MUNI	67006	TOWN OF EAGLE			
				0.00727790	\$907.21	REG	284221	SCH D OF PALMYRA-EAGLE AREA			
				0.00032680	\$40.73	VTAE	000800	WAUKESHA COUNTY AREA VTAE DISTRICT			
Parcel Total:								\$1,407.72			

File Number Total:								\$1,407.72			
--------------------	--	--	--	--	--	--	--	------------	--	--	--



State of Wisconsin / Department of Natural Resources

Tony Evers , Governor

Adam N Payne , Secretary

5/22/2023

Chapter 70.114 - Aids Payment Worksheet For Tax Year 2022(Payment Year 2023) - Payment Due January 31, 2023

6610 of 7056

FILE NO: SF 105 *				DATE OF PURCHASE: 01/23/1995				GRANTOR: YMCA OF METROPOLITAN MILWAUK			
LEGAL DESCRIPTION: T05 R17-E S16 SESE				PARCEL NO: EGLT 1792.997				CONTROL NO: 74400			
40	\$495,591.30	0.78817328	\$390,611.82								
				0	\$0.00	STAT	999999	STATE OF WISCONSIN			
				0.00186630	\$728.99	CNTY	67	WAUKESHA COUNTY			
				0.00182220	\$711.78	MUNI	67006	TOWN OF EAGLE			
				0.00727790	\$2,842.82	REG	284221	SCH D OF PALMYRA-EAGLE AREA			
				0.00032680	\$127.64	VTAE	000800	WAUKESHA COUNTY AREA VTAE DISTRICT			
Parcel Total:					\$4,411.23						

LEGAL DESCRIPTION: T05 R17-E S15 PT OF SWSW				PARCEL NO: EGLT 1787.998				CONTROL NO: 74401			
4.27	\$38,400.79	0.78817328	\$30,266.47								
				0	\$0.00	STAT	999999	STATE OF WISCONSIN			
				0.00186630	\$56.49	CNTY	67	WAUKESHA COUNTY			
				0.00182220	\$55.15	MUNI	67006	TOWN OF EAGLE			
				0.00727790	\$220.28	REG	284221	SCH D OF PALMYRA-EAGLE AREA			
				0.00032680	\$9.89	VTAE	000800	WAUKESHA COUNTY AREA VTAE DISTRICT			
Parcel Total:					\$341.81						



State of Wisconsin / Department of Natural Resources

Tony Evers , Governor

Adam N Payne , Secretary

5/22/2023

Chapter 70.114 - Aids Payment Worksheet For Tax Year 2022(Payment Year 2023) - Payment Due January 31, 2023

6611 of 7056

LEGAL DESCRIPTION: T05 R17-E S15 PT OF SESW	PARCEL NO: EGLT 1787.998	CONTROL NO: 74402
---	--------------------------	-------------------

0.55	\$4,825.23	0.78817328	\$3,803.12
------	------------	------------	------------

0	\$0.00	STAT	999999	STATE OF WISCONSIN
0.00186630	\$7.10	CNTY	67	WAUKESHA COUNTY
0.00182220	\$6.93	MUNI	67006	TOWN OF EAGLE
0.00727790	\$27.68	REG	284221	SCH D OF PALMYRA-EAGLE AREA
0.00032680	\$1.24	VTAE	000800	WAUKESHA COUNTY AREA VTAE DISTRICT

Parcel Total:	\$42.95
---------------	---------

File Number Total:	\$4,795.99
--------------------	------------

FILE NO: SF 117 *	DATE OF PURCHASE: 09/13/1996	GRANTOR: DANIEL JAEGER
-------------------	------------------------------	------------------------

LEGAL DESCRIPTION: T05 R17-E S15 P LT3-CSM7269	PARCEL NO: EGLT 1785 999 010	CONTROL NO: 77288
--	------------------------------	-------------------

27.34	\$358,983.12	0.78817328	\$282,940.91
-------	--------------	------------	--------------

0	\$0.00	STAT	999999	STATE OF WISCONSIN
0.00186630	\$528.05	CNTY	67	WAUKESHA COUNTY
0.00182220	\$515.58	MUNI	67006	TOWN OF EAGLE
0.00727790	\$2,059.20	REG	284221	SCH D OF PALMYRA-EAGLE AREA
0.00032680	\$92.45	VTAE	000800	WAUKESHA COUNTY AREA VTAE DISTRICT

Parcel Total:	\$3,195.28
---------------	------------



State of Wisconsin / Department of Natural Resources

Tony Evers , Governor

Adam N Payne , Secretary

5/22/2023

Chapter 70.114 - Aids Payment Worksheet For Tax Year 2022(Payment Year 2023) - Payment Due January 31, 2023

6612 of 7056

LEGAL DESCRIPTION: T05 R17-E S15 P LT3-CSM7269				PARCEL NO: EGLT 1785 999 010				CONTROL NO: 77289	
4.13	\$54,175.52	0.78817328	\$42,699.70	0	\$0.00	STAT	999999	STATE OF WISCONSIN	
				0.00186630	\$79.69	CNTY	67	WAUKESHA COUNTY	
				0.00182220	\$77.81	MUNI	67006	TOWN OF EAGLE	
				0.00727790	\$310.76	REG	284221	SCH D OF PALMYRA-EAGLE AREA	
				0.00032680	\$13.95	VTAE	000800	WAUKESHA COUNTY AREA VTAE DISTRICT	
Parcel Total:					\$482.21				

LEGAL DESCRIPTION: T05 R17-E S15 P LT3-CSM7269				PARCEL NO: EGLT 1785 999 010				CONTROL NO: 77290	
28.4	\$373,042.52	0.78817328	\$294,022.14	0	\$0.00	STAT	999999	STATE OF WISCONSIN	
				0.00186630	\$548.73	CNTY	67	WAUKESHA COUNTY	
				0.00182220	\$535.77	MUNI	67006	TOWN OF EAGLE	
				0.00727790	\$2,139.85	REG	284221	SCH D OF PALMYRA-EAGLE AREA	
				0.00032680	\$96.08	VTAE	000800	WAUKESHA COUNTY AREA VTAE DISTRICT	
Parcel Total:					\$3,320.43				

LEGAL DESCRIPTION: T05 R17-E S15 P LT3-CSM7269				PARCEL NO: EGLT 1785 999 010				CONTROL NO: 77291	
13.94	\$183,147.00	0.78817328	\$144,351.57	0	\$0.00	STAT	999999	STATE OF WISCONSIN	
				0.00186630	\$269.40	CNTY	67	WAUKESHA COUNTY	
				0.00182220	\$263.04	MUNI	67006	TOWN OF EAGLE	
				0.00727790	\$1,050.57	REG	284221	SCH D OF PALMYRA-EAGLE AREA	
				0.00032680	\$47.17	VTAE	000800	WAUKESHA COUNTY AREA VTAE DISTRICT	
Parcel Total:					\$1,630.18				



State of Wisconsin / Department of Natural Resources

Tony Evers , Governor

Adam N Payne , Secretary

5/22/2023

Chapter 70.114 - Aids Payment Worksheet For Tax Year 2022(Payment Year 2023) - Payment Due January 31, 2023

6613 of 7056

LEGAL DESCRIPTION: T05 R17-E S15 P LT3-CSM7269	PARCEL NO: EGLT 1785 999 010	CONTROL NO: 77292
--	------------------------------	-------------------

9.55	\$125,409.77	0.78817328	\$98,844.63
------	--------------	------------	-------------

0	\$0.00	STAT	999999	STATE OF WISCONSIN
---	--------	------	--------	--------------------

0.00186630	\$184.47	CNTY	67	WAUKESHA COUNTY
------------	----------	------	----	-----------------

0.00182220	\$180.12	MUNI	67006	TOWN OF EAGLE
------------	----------	------	-------	---------------

0.00727790	\$719.38	REG	284221	SCH D OF PALMYRA-EAGLE AREA
------------	----------	-----	--------	-----------------------------

0.00032680	\$32.30	VTAE	000800	WAUKESHA COUNTY AREA VTAE DISTRICT
------------	---------	------	--------	------------------------------------

Parcel Total:	\$1,116.27
---------------	------------

File Number Total:	\$9,744.37
--------------------	------------

FILE NO: SF 119 *	DATE OF PURCHASE: 01/14/1997	GRANTOR: IMPERIAL OF WISCONSIN INC
-------------------	------------------------------	------------------------------------

LEGAL DESCRIPTION: T05 R17-E S15 PT OF SWSW	PARCEL NO: EGLT 1787 997	CONTROL NO: 77867
---	--------------------------	-------------------

15.59	\$268,054.89	0.78817328	\$211,273.70
-------	--------------	------------	--------------

0	\$0.00	STAT	999999	STATE OF WISCONSIN
---	--------	------	--------	--------------------

0.00186630	\$394.29	CNTY	67	WAUKESHA COUNTY
------------	----------	------	----	-----------------

0.00182220	\$384.98	MUNI	67006	TOWN OF EAGLE
------------	----------	------	-------	---------------

0.00727790	\$1,537.62	REG	284221	SCH D OF PALMYRA-EAGLE AREA
------------	------------	-----	--------	-----------------------------

0.00032680	\$69.04	VTAE	000800	WAUKESHA COUNTY AREA VTAE DISTRICT
------------	---------	------	--------	------------------------------------

Parcel Total:	\$2,385.93
---------------	------------



State of Wisconsin / Department of Natural Resources

Tony Evers , Governor

Adam N Payne , Secretary

5/22/2023

Chapter 70.114 - Aids Payment Worksheet For Tax Year 2022(Payment Year 2023) - Payment Due January 31, 2023

6614 of 7056

LEGAL DESCRIPTION: T05 R17-E S15 PT OF SESW PARCEL NO: EGLT 1787 997 CONTROL NO: 77868

4.17 \$71,685.15 0.78817328 \$56,500.32

0 \$0.00 STAT 999999 STATE OF WISCONSIN

0.00186630 \$105.45 CNTY 67 WAUKESHA COUNTY

0.00182220 \$102.96 MUNI 67006 TOWN OF EAGLE

0.00727790 \$411.20 REG 284221 SCH D OF PALMYRA-EAGLE AREA

0.00032680 \$18.46 VTAE 000800 WAUKESHA COUNTY AREA VTAE DISTRICT

Parcel Total: \$638.07

File Number Total: \$3,024.00

FILE NO: SF 131 * DATE OF PURCHASE: 02/08/2000 GRANTOR: KENNETH KAU

LEGAL DESCRIPTION: T05 R17-E S05 PT OF SESW PARCEL NO: EGLT 1747.995 CONTROL NO: 83723

33.8 \$359,012.11 0.78817328 \$282,963.75

0 \$0.00 STAT 999999 STATE OF WISCONSIN

0.00186630 \$528.09 CNTY 67 WAUKESHA COUNTY

0.00182220 \$515.62 MUNI 67006 TOWN OF EAGLE

0.00727790 \$2,059.37 REG 284221 SCH D OF PALMYRA-EAGLE AREA

0.00032680 \$92.46 VTAE 000800 WAUKESHA COUNTY AREA VTAE DISTRICT

Parcel Total: \$3,195.54



State of Wisconsin / Department of Natural Resources

Tony Evers , Governor

Adam N Payne , Secretary

5/22/2023

Chapter 70.114 - Aids Payment Worksheet For Tax Year 2022(Payment Year 2023) - Payment Due January 31, 2023

6615 of 7056

LEGAL DESCRIPTION: T05 R17-E S05 PT OF SWSW	PARCEL NO: EGLT 1747.995	CONTROL NO: 83724
---	--------------------------	-------------------

4.66	\$49,791.17	0.78817328	\$39,244.07	
------	-------------	------------	-------------	--

0	\$0.00	STAT	999999	STATE OF WISCONSIN
0.00186630	\$73.24	CNTY	67	WAUKESHA COUNTY
0.00182220	\$71.51	MUNI	67006	TOWN OF EAGLE
0.00727790	\$285.61	REG	284221	SCH D OF PALMYRA-EAGLE AREA
0.00032680	\$12.82	VTAE	000800	WAUKESHA COUNTY AREA VTAE DISTRICT

Parcel Total:	\$443.18
---------------	----------

LEGAL DESCRIPTION: T05 R17-E S05 PT OF NESW	PARCEL NO: 084549	CONTROL NO: 84549
---	-------------------	-------------------

0.3	\$5,343.83	0.78817328	\$4,211.87	
-----	------------	------------	------------	--

0	\$0.00	STAT	999999	STATE OF WISCONSIN
0.00186630	\$7.86	CNTY	67	WAUKESHA COUNTY
0.00182220	\$7.67	MUNI	67006	TOWN OF EAGLE
0.00727790	\$30.65	REG	284221	SCH D OF PALMYRA-EAGLE AREA
0.00032680	\$1.38	VTAE	000800	WAUKESHA COUNTY AREA VTAE DISTRICT

Parcel Total:	\$47.56
---------------	---------

File Number Total:	\$3,686.28
--------------------	------------



State of Wisconsin / Department of Natural Resources

Tony Evers , Governor

Adam N Payne , Secretary

5/22/2023

Chapter 70.114 - Aids Payment Worksheet For Tax Year 2022(Payment Year 2023) - Payment Due January 31, 2023

6616 of 7056

FILE NO: SF 133 *				DATE OF PURCHASE: 11/01/2001				GRANTOR: ILYA NELSON ESTATE			
LEGAL DESCRIPTION: T05 R17-E S15 PT W1/2 SWSE				PARCEL NO: PT EGLT 1788.995				CONTROL NO: 86178			
19.5	\$176,127.31	0.78817328	\$138,818.84								
				0	\$0.00	STAT	999999	STATE OF WISCONSIN			
				0.00186630	\$259.07	CNTY	67	WAUKESHA COUNTY			
				0.00182220	\$252.96	MUNI	67006	TOWN OF EAGLE			
				0.00727790	\$1,010.30	REG	284221	SCH D OF PALMYRA-EAGLE AREA			
				0.00032680	\$45.36	VTAE	000800	WAUKESHA COUNTY AREA VTAE DISTRICT			
Parcel Total:					\$1,567.69						

LEGAL DESCRIPTION: T05 R17-E S15 PT W1/2 NWSE				PARCEL NO: PT EGLT 1788.995				CONTROL NO: 86179			
19.5	\$176,127.31	0.78817328	\$138,818.84								
				0	\$0.00	STAT	999999	STATE OF WISCONSIN			
				0.00186630	\$259.07	CNTY	67	WAUKESHA COUNTY			
				0.00182220	\$252.96	MUNI	67006	TOWN OF EAGLE			
				0.00727790	\$1,010.30	REG	284221	SCH D OF PALMYRA-EAGLE AREA			
				0.00032680	\$45.36	VTAE	000800	WAUKESHA COUNTY AREA VTAE DISTRICT			
Parcel Total:					\$1,567.69						



State of Wisconsin / Department of Natural Resources

Tony Evers , Governor

Adam N Payne , Secretary

5/22/2023

Chapter 70.114 - Aids Payment Worksheet For Tax Year 2022(Payment Year 2023) - Payment Due January 31, 2023

6617 of 7056

LEGAL DESCRIPTION: T05 R17-E S15 PT LT1-CSM5794	PARCEL NO: PT EGLT 1787.999.003	CONTROL NO: 86180
---	---------------------------------	-------------------

20 \$326,969.76 0.78817328 \$257,708.83

0	\$0.00	STAT	999999	STATE OF WISCONSIN
0.00186630	\$480.96	CNTY	67	WAUKESHA COUNTY
0.00182220	\$469.60	MUNI	67006	TOWN OF EAGLE
0.00727790	\$1,875.57	REG	284221	SCH D OF PALMYRA-EAGLE AREA
0.00032680	\$84.21	VTAE	000800	WAUKESHA COUNTY AREA VTAE DISTRICT

Parcel Total: \$2,910.34

LEGAL DESCRIPTION: T05 R17-E S15 PT LT1-CSM5794	PARCEL NO: PT EGLT 1787.999.003	CONTROL NO: 86181
---	---------------------------------	-------------------

20 \$326,969.76 0.78817328 \$257,708.83

0	\$0.00	STAT	999999	STATE OF WISCONSIN
0.00186630	\$480.96	CNTY	67	WAUKESHA COUNTY
0.00182220	\$469.60	MUNI	67006	TOWN OF EAGLE
0.00727790	\$1,875.57	REG	284221	SCH D OF PALMYRA-EAGLE AREA
0.00032680	\$84.21	VTAE	000800	WAUKESHA COUNTY AREA VTAE DISTRICT

Parcel Total: \$2,910.34

LEGAL DESCRIPTION: T05 R17-E S15 PT LT1-CSM5794	PARCEL NO: PT EGLT 1787.999.003	CONTROL NO: 86182
---	---------------------------------	-------------------

22.45 \$367,025.37 0.78817328 \$289,279.59

0	\$0.00	STAT	999999	STATE OF WISCONSIN
0.00186630	\$539.88	CNTY	67	WAUKESHA COUNTY
0.00182220	\$527.13	MUNI	67006	TOWN OF EAGLE
0.00727790	\$2,105.34	REG	284221	SCH D OF PALMYRA-EAGLE AREA
0.00032680	\$94.53	VTAE	000800	WAUKESHA COUNTY AREA VTAE DISTRICT

Parcel Total: \$3,266.88



State of Wisconsin / Department of Natural Resources

Tony Evers , Governor

Adam N Payne , Secretary

5/22/2023

Chapter 70.114 - Aids Payment Worksheet For Tax Year 2022(Payment Year 2023) - Payment Due January 31, 2023

6618 of 7056

LEGAL DESCRIPTION: T05 R17-E S15 PT LT1-CSM5794	PARCEL NO: PT EGLT 1787.999.003	CONTROL NO: 86183
---	---------------------------------	-------------------

19	\$310,621.64	0.78817328	\$244,823.68
----	--------------	------------	--------------

0	\$0.00	STAT	999999	STATE OF WISCONSIN
---	--------	------	--------	--------------------

0.00186630	\$456.91	CNTY	67	WAUKESHA COUNTY
------------	----------	------	----	-----------------

0.00182220	\$446.12	MUNI	67006	TOWN OF EAGLE
------------	----------	------	-------	---------------

0.00727790	\$1,781.79	REG	284221	SCH D OF PALMYRA-EAGLE AREA
------------	------------	-----	--------	-----------------------------

0.00032680	\$80.00	VTAE	000800	WAUKESHA COUNTY AREA VTAE DISTRICT
------------	---------	------	--------	------------------------------------

Parcel Total:	\$2,764.82
---------------	------------

File Number Total:	\$14,987.76
--------------------	-------------

FILE NO: SF 134 *	DATE OF PURCHASE: 01/07/2002	GRANTOR: DENNIS R ARNDT
-------------------	------------------------------	-------------------------

LEGAL DESCRIPTION: T05 R17-E S09 NWSE	PARCEL NO: PT EGLT 1764.999	CONTROL NO: 86827
---------------------------------------	-----------------------------	-------------------

40	\$476,925.37	0.78817328	\$375,899.83
----	--------------	------------	--------------

0	\$0.00	STAT	999999	STATE OF WISCONSIN
---	--------	------	--------	--------------------

0.00186630	\$701.53	CNTY	67	WAUKESHA COUNTY
------------	----------	------	----	-----------------

0.00182220	\$684.97	MUNI	67006	TOWN OF EAGLE
------------	----------	------	-------	---------------

0.00727790	\$2,735.74	REG	284221	SCH D OF PALMYRA-EAGLE AREA
------------	------------	-----	--------	-----------------------------

0.00032680	\$122.83	VTAE	000800	WAUKESHA COUNTY AREA VTAE DISTRICT
------------	----------	------	--------	------------------------------------

Parcel Total:	\$4,245.07
---------------	------------



State of Wisconsin / Department of Natural Resources

Tony Evers , Governor

Adam N Payne , Secretary

5/22/2023

Chapter 70.114 - Aids Payment Worksheet For Tax Year 2022(Payment Year 2023) - Payment Due January 31, 2023

6619 of 7056

LEGAL DESCRIPTION: T05 R17-E S09 PT OF SWSE	PARCEL NO: PT EGLT 1764.999	CONTROL NO: 86828
---	-----------------------------	-------------------

27.88	\$332,416.35	0.78817328	\$262,001.68
-------	--------------	------------	--------------

0	\$0.00	STAT	999999	STATE OF WISCONSIN
0.00186630	\$488.97	CNTY	67	WAUKESHA COUNTY
0.00182220	\$477.42	MUNI	67006	TOWN OF EAGLE
0.00727790	\$1,906.81	REG	284221	SCH D OF PALMYRA-EAGLE AREA
0.00032680	\$85.61	VTAE	000800	WAUKESHA COUNTY AREA VTAE DISTRICT

Parcel Total:	\$2,958.81
---------------	------------

LEGAL DESCRIPTION: T05 R17-E S09 PT OF NESE	PARCEL NO: PT EGLT 1764.999	CONTROL NO: 86829
---	-----------------------------	-------------------

12.8	\$152,615.52	0.78817328	\$120,287.47
------	--------------	------------	--------------

0	\$0.00	STAT	999999	STATE OF WISCONSIN
0.00186630	\$224.49	CNTY	67	WAUKESHA COUNTY
0.00182220	\$219.19	MUNI	67006	TOWN OF EAGLE
0.00727790	\$875.43	REG	284221	SCH D OF PALMYRA-EAGLE AREA
0.00032680	\$39.31	VTAE	000800	WAUKESHA COUNTY AREA VTAE DISTRICT

Parcel Total:	\$1,358.42
---------------	------------

File Number Total:	\$8,562.30
--------------------	------------



State of Wisconsin / Department of Natural Resources

Tony Evers , Governor

Adam N Payne , Secretary

5/22/2023

Chapter 70.114 - Aids Payment Worksheet For Tax Year 2022(Payment Year 2023) - Payment Due January 31, 2023

6620 of 7056

FILE NO: SF 140 *	DATE OF PURCHASE: 08/16/2004	GRANTOR: ALAN R KOHLHAAS
LEGAL DESCRIPTION: T05 R17-E S10 NESE	PARCEL NO: EGLT 1768.999	CONTROL NO: 91925
40 \$799,427.61 0.78817328 \$630,087.48		
	0 \$0.00 STAT 999999	STATE OF WISCONSIN
	0.00186630 \$1,175.92 CNTY 67	WAUKESHA COUNTY
	0.00182220 \$1,148.15 MUNI 67006	TOWN OF EAGLE
	0.00727790 \$4,585.69 REG 284221	SCH D OF PALMYRA-EAGLE AREA
	0.00032680 \$205.89 VTAE 000800	WAUKESHA COUNTY AREA VTAE DISTRICT
Parcel Total:		\$7,115.65

LEGAL DESCRIPTION: T05 R17-E S10 SESE	PARCEL NO: EGLT 1768.999	CONTROL NO: 91926
40 \$799,427.61 0.78817328 \$630,087.48		
	0 \$0.00 STAT 999999	STATE OF WISCONSIN
	0.00186630 \$1,175.92 CNTY 67	WAUKESHA COUNTY
	0.00182220 \$1,148.15 MUNI 67006	TOWN OF EAGLE
	0.00727790 \$4,585.69 REG 284221	SCH D OF PALMYRA-EAGLE AREA
	0.00032680 \$205.89 VTAE 000800	WAUKESHA COUNTY AREA VTAE DISTRICT
Parcel Total:		\$7,115.65

File Number Total:	\$14,231.30
--------------------	-------------



State of Wisconsin / Department of Natural Resources

Tony Evers , Governor

Adam N Payne , Secretary

5/22/2023

Chapter 70.114 - Aids Payment Worksheet For Tax Year 2022(Payment Year 2023) - Payment Due January 31, 2023

6621 of 7056

FILE NO: SF 145 *				DATE OF PURCHASE: 05/26/2006				GRANTOR: YTINIRT			
LEGAL DESCRIPTION: T05 R17-E S15 OLT1-CSM10202				PARCEL NO: EGLT 1787999005				CONTROL NO: 95164			
35	\$963,590.92	0.78817328	\$759,476.61								
				0	\$0.00	STAT	999999	STATE OF WISCONSIN			
				0.00186630	\$1,417.39	CNTY	67	WAUKESHA COUNTY			
				0.00182220	\$1,383.92	MUNI	67006	TOWN OF EAGLE			
				0.00727790	\$5,527.36	REG	284221	SCH D OF PALMYRA-EAGLE AREA			
				0.00032680	\$248.17	VTAE	000800	WAUKESHA COUNTY AREA VTAE DISTRICT			
Parcel Total:				\$8,576.84							

File Number Total:				\$8,576.84							
--------------------	--	--	--	------------	--	--	--	--	--	--	--

FILE NO: SF 146 *				DATE OF PURCHASE: 06/07/2006				GRANTOR: KRIS ACKLEY			
LEGAL DESCRIPTION: T05 R17-E S16 NESE				PARCEL NO: EGLT 1789.996				CONTROL NO: 97044			
40	\$817,331.58	0.78817328	\$644,198.91								
				0	\$0.00	STAT	999999	STATE OF WISCONSIN			
				0.00186630	\$1,202.25	CNTY	67	WAUKESHA COUNTY			
				0.00182220	\$1,173.86	MUNI	67006	TOWN OF EAGLE			
				0.00727790	\$4,688.39	REG	284221	SCH D OF PALMYRA-EAGLE AREA			
				0.00032680	\$210.50	VTAE	000800	WAUKESHA COUNTY AREA VTAE DISTRICT			
Parcel Total:				\$7,275.00							

File Number Total:				\$7,275.00							
--------------------	--	--	--	------------	--	--	--	--	--	--	--



State of Wisconsin / Department of Natural Resources

Tony Evers , Governor

Adam N Payne , Secretary

5/22/2023

Chapter 70.114 - Aids Payment Worksheet For Tax Year 2022(Payment Year 2023) - Payment Due January 31, 2023

6622 of 7056

FILE NO: SF 148 *				DATE OF PURCHASE: 03/08/2007				GRANTOR: BETTY M WERNER			
LEGAL DESCRIPTION: T05 R17-E S28 PT OF SESW				PARCEL NO: EGLT 1839.997				CONTROL NO: 97729			
5	\$374,425.95	0.78817328	\$295,112.53								
				0	\$0.00	STAT	999999	STATE OF WISCONSIN			
				0.00186630	\$550.76	CNTY	67	WAUKESHA COUNTY			
				0.00182220	\$537.76	MUNI	67006	TOWN OF EAGLE			
				0.00727790	\$2,147.79	REG	284221	SCH D OF PALMYRA-EAGLE AREA			
				0.00032680	\$96.43	VTAE	000800	WAUKESHA COUNTY AREA VTAE DISTRICT			
Parcel Total:				\$3,332.74							

File Number Total:				\$3,332.74							
--------------------	--	--	--	------------	--	--	--	--	--	--	--

FILE NO: SF 150 *				DATE OF PURCHASE: 04/11/2008				GRANTOR: Jeffrey C Poetsch			
LEGAL DESCRIPTION: T05 R17-E S21 PT OF SESE				PARCEL NO: EGLT 1812994001				CONTROL NO: 101840			
1.79	\$43,755.65	0.78817328	\$34,487.04								
				0	\$0.00	STAT	999999	STATE OF WISCONSIN			
				0.00186630	\$64.36	CNTY	67	WAUKESHA COUNTY			
				0.00182220	\$62.84	MUNI	67006	TOWN OF EAGLE			
				0.00727790	\$250.99	REG	284221	SCH D OF PALMYRA-EAGLE AREA			
				0.00032680	\$11.27	VTAE	000800	WAUKESHA COUNTY AREA VTAE DISTRICT			
Parcel Total:				\$389.46							

File Number Total:				\$389.46							
--------------------	--	--	--	----------	--	--	--	--	--	--	--



State of Wisconsin / Department of Natural Resources

Tony Evers , Governor

Adam N Payne , Secretary

5/22/2023

Chapter 70.114 - Aids Payment Worksheet For Tax Year 2022(Payment Year 2023) - Payment Due January 31, 2023

6623 of 7056

FILE NO: SF 151 *	DATE OF PURCHASE: 03/24/2008	GRANTOR: Robert Mccann				
LEGAL DESCRIPTION: T05 R17-E S15 OLT1-CSM10507	PARCEL NO: EGLT 1786.998	CONTROL NO: 103846				
10	\$328,472.95	0.78817328	\$258,893.60			
		0	\$0.00	STAT	999999	STATE OF WISCONSIN
		0.00186630	\$483.17	CNTY	67	WAUKESHA COUNTY
		0.00182220	\$471.76	MUNI	67006	TOWN OF EAGLE
		0.00727790	\$1,884.19	REG	284221	SCH D OF PALMYRA-EAGLE AREA
		0.00032680	\$84.60	VTAE	000800	WAUKESHA COUNTY AREA VTAE DISTRICT
Parcel Total:			\$2,923.72			

File Number Total:	\$2,923.72
--------------------	------------

FILE NO: SF 50012 *	DATE OF PURCHASE: 09/14/2010	GRANTOR: Jeffrey K. & Rea P. Flanaga				
LEGAL DESCRIPTION: T05 R17-E S03 NWNW	PARCEL NO: EGLT 1738999	CONTROL NO: 108040				
47.57	\$785,216.84	0.78817328	\$618,886.93			
		0	\$0.00	STAT	999999	STATE OF WISCONSIN
		0.00186630	\$1,155.01	CNTY	67	WAUKESHA COUNTY
		0.00182220	\$1,127.74	MUNI	67006	TOWN OF EAGLE
		0.00961910	\$5,953.12	REG	671376	SCH D OF KETTLE MORaine (DELAFIELD)
		0.00032680	\$202.23	VTAE	000800	WAUKESHA COUNTY AREA VTAE DISTRICT
Parcel Total:			\$8,438.10			

File Number Total:	\$8,438.10
--------------------	------------



State of Wisconsin / Department of Natural Resources

Tony Evers , Governor

Adam N Payne , Secretary

5/22/2023

Chapter 70.114 - Aids Payment Worksheet For Tax Year 2022(Payment Year 2023) - Payment Due January 31, 2023

6624 of 7056

FILE NO: SF 50034 *				DATE OF PURCHASE: 09/12/2001				GRANTOR: LAURA M KROLL			
LEGAL DESCRIPTION: T05 R17-E S36 PT OF SWNE				PARCEL NO: 1869.996				CONTROL NO: 137736			
2.56	\$38,825.27	0.78817328	\$30,601.04								
				0	\$0.00	STAT	999999	STATE OF WISCONSIN			
				0.00186630	\$57.11	CNTY	67	WAUKESHA COUNTY			
				0.00182220	\$55.76	MUNI	67006	TOWN OF EAGLE			
				0.00795410	\$243.40	REG	673822	SCH D OF MUKWONAGO			
				0.00032680	\$10.00	VTAE	000800	WAUKESHA COUNTY AREA VTAE DISTRICT			
Parcel Total:					\$366.27						

File Number Total:					\$366.27						
--------------------	--	--	--	--	----------	--	--	--	--	--	--

FILE NO: SF 50035 *				DATE OF PURCHASE: 02/28/1992				GRANTOR: JOHN STEINKE, ET AT			
LEGAL DESCRIPTION: T05 R17-E S36 PT OF SWNE				PARCEL NO: 1869.986/987				CONTROL NO: 137737			
21.46	\$37,331.99	0.78817328	\$29,424.08								
				0	\$0.00	STAT	999999	STATE OF WISCONSIN			
				0.00186630	\$54.91	CNTY	67	WAUKESHA COUNTY			
				0.00182220	\$53.62	MUNI	67006	TOWN OF EAGLE			
				0.00795410	\$234.04	REG	673822	SCH D OF MUKWONAGO			
				0.00032680	\$9.61	VTAE	000800	WAUKESHA COUNTY AREA VTAE DISTRICT			
Parcel Total:					\$352.18						

File Number Total:					\$352.18						
--------------------	--	--	--	--	----------	--	--	--	--	--	--



State of Wisconsin / Department of Natural Resources

Tony Evers , Governor

Adam N Payne , Secretary

5/22/2023

Chapter 70.114 - Aids Payment Worksheet For Tax Year 2022(Payment Year 2023) - Payment Due January 31, 2023

6625 of 7056

FILE NO: W 1572 *	DATE OF PURCHASE: 11/04/2004	GRANTOR: RALPH J HOUK		
LEGAL DESCRIPTION: T05 R17-E S06 PT OF NWNE	PARCEL NO: EGLT 1749.999	CONTROL NO: 91909		
2.5	\$42,636.14	0.78817328	\$33,604.67	
	0	\$0.00	STAT 999999	STATE OF WISCONSIN
	0.00186630	\$62.72	CNTY 67	WAUKESHA COUNTY
	0.00182220	\$61.23	MUNI 67006	TOWN OF EAGLE
	0.00727790	\$244.57	REG 284221	SCH D OF PALMYRA-EAGLE AREA
	0.00032680	\$10.98	VTAE 000800	WAUKESHA COUNTY AREA VTAE DISTRICT
Parcel Total:		\$379.50		

File Number Total:	\$379.50
--------------------	----------

FILE NO: WM 60033 *	DATE OF PURCHASE: 12/08/2008	GRANTOR: Kenneth A. & Gerard J. Kau		
LEGAL DESCRIPTION: T05 R17-E S06 PT OF SENE	PARCEL NO: EGLT1746994	CONTROL NO: 105720		
0.2	\$153.91	0.78817328	\$121.31	
	0	\$0.00	STAT 999999	STATE OF WISCONSIN
	0.00186630	\$0.23	CNTY 67	WAUKESHA COUNTY
	0.00182220	\$0.22	MUNI 67006	TOWN OF EAGLE
	0.00727790	\$0.88	REG 284221	SCH D OF PALMYRA-EAGLE AREA
	0.00032680	\$0.04	VTAE 000800	WAUKESHA COUNTY AREA VTAE DISTRICT
Parcel Total:		\$1.37		

File Number Total:	\$1.37
--------------------	--------



State of Wisconsin / Department of Natural Resources

Tony Evers , Governor

Adam N Payne , Secretary

5/22/2023

Chapter 70.114 - Aids Payment Worksheet For Tax Year 2022(Payment Year 2023) - Payment Due January 31, 2023

6626 of 7056

FILE NO: WM 60198 *		DATE OF PURCHASE: 01/16/2013		GRANTOR: Waukesha County	
LEGAL DESCRIPTION: T05 R17-E S06 PT OF NENW		PARCEL NO: EGLT 1750-994		CONTROL NO: 125610	
6.5	\$8,734.44	0.78817328	\$6,884.25		
		0	\$0.00	STAT 999999	STATE OF WISCONSIN
		0.00186630	\$12.85	CNTY 67	WAUKESHA COUNTY
		0.00182220	\$12.54	MUNI 67006	TOWN OF EAGLE
		0.00727790	\$50.10	REG 284221	SCH D OF PALMYRA-EAGLE AREA
		0.00032680	\$2.25	VTAE 000800	WAUKESHA COUNTY AREA VTAE DISTRICT
		Parcel Total:	\$77.74		
		File Number Total:	\$77.74		
		Municipality Total:	\$133,618.69		



State of Wisconsin / Department of Natural Resources

Tony Evers , Governor

Adam N Payne , Secretary

5/22/2023

Chapter 70.114 - Aids Payment Worksheet For Tax Year 2022(Payment Year 2023) - Payment Due January 31, 2023

6627 of 7056

DETAIL FOR TOWN OF GENESEE, WAUKESHA COUNTY

Acres	Est. Adjust. Purch. Price	Level of Assessment	Adjusted Local Value	Net Gen. Tax Rate	Calc. Aid Pay Amount	Type	Code	Taxing Jurisdiction Description
FILE NO: PR 40263 *			DATE OF PURCHASE: 09/14/2021			GRANTOR: Jones Road LLC		
LEGAL DESCRIPTION: T06 R18-E S05 LOT 1; CSM #11909				PARCEL NO: 1458997008		CONTROL NO: 140188		
1.6	\$33,561.35	0.90127851	\$30,248.12					
				0	\$0.00	STAT	999999	STATE OF WISCONSIN
				0.00183850	\$55.61	CNTY	67	WAUKESHA COUNTY
				0.00144670	\$43.76	MUNI	67008	TOWN OF GENESEE
				0.00823070	\$248.96	REG	671376	SCH D OF KETTLE MORaine (DELAFIELD)
				0.00028220	\$8.54	VTAE	000800	WAUKESHA COUNTY AREA VTAE DISTRICT
Parcel Total:					\$356.87			
File Number Total:					\$356.87			
Municipality Total:					\$356.87			



State of Wisconsin / Department of Natural Resources

Tony Evers , Governor

Adam N Payne , Secretary

5/22/2023

Chapter 70.114 - Aids Payment Worksheet For Tax Year 2022(Payment Year 2023) - Payment Due January 31, 2023

6628 of 7056

DETAIL FOR TOWN OF MERTON, WAUKESHA COUNTY

Acres	Est. Adjust. Purch. Price	Level of Assessment	Adjusted Local Value	Net Gen. Tax Rate	Calc. Aid Pay Amount	----- Taxing Jurisdiction -----		
						Type	Code	Description

FILE NO: FI 2467 *	DATE OF PURCHASE: 01/26/1996	GRANTOR: FREDERICK A KANDLER
LEGAL DESCRIPTION: T08 R18-E S12 PT OF SWSE	PARCEL NO: MRTT 0336 968	CONTROL NO: 77083

0.08	\$29,725.27	0.80493753	\$23,926.99					
				0	\$0.00	STAT	999999	STATE OF WISCONSIN
				0.00177050	\$42.36	CNTY	67	WAUKESHA COUNTY
				0.00167650	\$40.11	MUNI	67014	TOWN OF MERTON
				0.00367410	\$87.91	REG	673528	SCH D OF MERTON COMMUNITY
				0.00242660	\$58.06	REG	672450	UHS D OF ARROWHEAD (MERTON)
				0.000310	\$7.42	VTAE	000800	WAUKESHA COUNTY AREA VTAE DISTRICT
Parcel Total:					\$235.86			

	File Number Total:	\$235.86
--	---------------------------	-----------------

FILE NO: FI 2505 *	DATE OF PURCHASE: 10/01/1996	GRANTOR: WAUKESHA COUNTY
LEGAL DESCRIPTION: T08 R18-E S12 PT OF SWSE	PARCEL NO: MRTT 0337.996	CONTROL NO: 77493

0.21	\$139,976.30	0.80493753	\$112,672.18					
				0	\$0.00	STAT	999999	STATE OF WISCONSIN
				0.00177050	\$199.48	CNTY	67	WAUKESHA COUNTY
				0.00167650	\$188.89	MUNI	67014	TOWN OF MERTON
				0.00242660	\$273.41	REG	672450	UHS D OF ARROWHEAD (MERTON)
				0.00367410	\$413.97	REG	673528	SCH D OF MERTON COMMUNITY
				0.000310	\$34.93	VTAE	000800	WAUKESHA COUNTY AREA VTAE DISTRICT
Parcel Total:					\$1,110.68			



State of Wisconsin / Department of Natural Resources

Tony Evers , Governor

Adam N Payne , Secretary

5/22/2023

Chapter 70.114 - Aids Payment Worksheet For Tax Year 2022(Payment Year 2023) - Payment Due January 31, 2023

6629 of 7056

LEGAL DESCRIPTION: T08 R18-E S13 PT OF NWNE	PARCEL NO: MRTT 0337.996	CONTROL NO: 77494
---	--------------------------	-------------------

0.36	\$461,324.33	0.80493753	\$371,337.26
------	--------------	------------	--------------

0	\$0.00	STAT	999999	STATE OF WISCONSIN
0.00177050	\$657.44	CNTY	67	WAUKESHA COUNTY
0.00167650	\$622.54	MUNI	67014	TOWN OF MERTON
0.00242660	\$901.09	REG	672450	UHS D OF ARROWHEAD (MERTON)
0.00367410	\$1,364.32	REG	673528	SCH D OF MERTON COMMUNITY
0.000310	\$115.11	VTAE	000800	WAUKESHA COUNTY AREA VTAE DISTRICT

Parcel Total:	\$3,660.50
---------------	------------

File Number Total:	\$4,771.18
--------------------	------------

FILE NO: FI 2712 *	DATE OF PURCHASE: 04/11/2003	GRANTOR: GREGORY L JACKSON
--------------------	------------------------------	----------------------------

LEGAL DESCRIPTION: T08 R18-E S30 PT GV LT 1	PARCEL NO: MRTT-0405948	CONTROL NO: 89189
---	-------------------------	-------------------

2.3	\$1,054,200.86	0.80493753	\$848,565.84
-----	----------------	------------	--------------

0	\$0.00	STAT	999999	STATE OF WISCONSIN
0.00177050	\$1,502.37	CNTY	67	WAUKESHA COUNTY
0.00167650	\$1,422.61	MUNI	67014	TOWN OF MERTON
0.00417870	\$3,545.86	REG	673542	SCH D OF STONE BANK
0.000310	\$263.05	VTAE	000800	WAUKESHA COUNTY AREA VTAE DISTRICT

Parcel Total:	\$6,733.89
---------------	------------

File Number Total:	\$6,733.89
--------------------	------------



State of Wisconsin / Department of Natural Resources

Tony Evers , Governor

Adam N Payne , Secretary

5/22/2023

Chapter 70.114 - Aids Payment Worksheet For Tax Year 2022(Payment Year 2023) - Payment Due January 31, 2023

6630 of 7056

FILE NO: FI 2812 *				DATE OF PURCHASE: 07/15/2005				GRANTOR: THOMAS E KRAUS			
LEGAL DESCRIPTION: T08 R18-E S17 PT OF NESE				PARCEL NO: MRTT 353.992.001				CONTROL NO: 97905			
2.26	\$446,919.29	0.80493753	\$359,742.11								
				0	\$0.00	STAT	999999	STATE OF WISCONSIN			
				0.00177050	\$636.92	CNTY	67	WAUKESHA COUNTY			
				0.00167650	\$603.10	MUNI	67014	TOWN OF MERTON			
				0.00417870	\$1,503.24	REG	673542	SCH D OF STONE BANK			
				0.000310	\$111.52	VTAE	000800	WAUKESHA COUNTY AREA VTAE DISTRICT			
Parcel Total:					\$2,854.78						

LEGAL DESCRIPTION: T08 R18-E S17 PT OF NWSE				PARCEL NO: 098155				CONTROL NO: 98155			
3.91	\$762,725.60	0.80493753	\$613,946.46								
				0	\$0.00	STAT	999999	STATE OF WISCONSIN			
				0.00177050	\$1,086.98	CNTY	67	WAUKESHA COUNTY			
				0.00167650	\$1,029.28	MUNI	67014	TOWN OF MERTON			
				0.00417870	\$2,565.47	REG	673542	SCH D OF STONE BANK			
				0.000310	\$190.32	VTAE	000800	WAUKESHA COUNTY AREA VTAE DISTRICT			
Parcel Total:					\$4,872.05						



State of Wisconsin / Department of Natural Resources

Tony Evers , Governor

Adam N Payne , Secretary

5/22/2023

Chapter 70.114 - Aids Payment Worksheet For Tax Year 2022(Payment Year 2023) - Payment Due January 31, 2023

6631 of 7056

LEGAL DESCRIPTION: T08 R18-E S17 PT OF SENE	PARCEL NO: 098156	CONTROL NO: 98156
---	-------------------	-------------------

0.37	\$72,176.17	0.80493753	\$58,097.31
------	-------------	------------	-------------

0	\$0.00	STAT	999999	STATE OF WISCONSIN
0.00177050	\$102.86	CNTY	67	WAUKESHA COUNTY
0.00167650	\$97.40	MUNI	67014	TOWN OF MERTON
0.00417870	\$242.77	REG	673542	SCH D OF STONE BANK
0.000310	\$18.01	VTAE	000800	WAUKESHA COUNTY AREA VTAE DISTRICT

Parcel Total:	\$461.04
---------------	----------

LEGAL DESCRIPTION: T08 R18-E S17 PT OF SWNE	PARCEL NO: 098157	CONTROL NO: 98157
---	-------------------	-------------------

0.05	\$9,752.76	0.80493753	\$7,850.37
------	------------	------------	------------

0	\$0.00	STAT	999999	STATE OF WISCONSIN
0.00177050	\$13.90	CNTY	67	WAUKESHA COUNTY
0.00167650	\$13.16	MUNI	67014	TOWN OF MERTON
0.00417870	\$32.80	REG	673542	SCH D OF STONE BANK
0.000310	\$2.43	VTAE	000800	WAUKESHA COUNTY AREA VTAE DISTRICT

Parcel Total:	\$62.29
---------------	---------

File Number Total:	\$8,250.16
--------------------	------------



State of Wisconsin / Department of Natural Resources

Tony Evers , Governor

Adam N Payne , Secretary

5/22/2023

Chapter 70.114 - Aids Payment Worksheet For Tax Year 2022(Payment Year 2023) - Payment Due January 31, 2023

6632 of 7056

FILE NO: P 1784 *		DATE OF PURCHASE: 06/17/2004		GRANTOR: STEVEN M BUTLER	
LEGAL DESCRIPTION: T08 R18-E S14 PT OF NWSE		PARCEL NO: MRTT 0344.998		CONTROL NO: 92062	
1.74	\$5,991.35	0.80493753	\$4,822.66		
		0	\$0.00	STAT 999999	STATE OF WISCONSIN
		0.00177050	\$8.54	CNTY 67	WAUKESHA COUNTY
		0.00167650	\$8.09	MUNI 67014	TOWN OF MERTON
		0.00367410	\$17.72	REG 673528	SCH D OF MERTON COMMUNITY
		0.000310	\$1.50	VTAE 000800	WAUKESHA COUNTY AREA VTAE DISTRICT
Parcel Total:			\$35.85		

LEGAL DESCRIPTION: T08 R18-E S14 PT OF NESW		PARCEL NO: MRTT 0344.998		CONTROL NO: 92064	
1.9	\$6,543.83	0.80493753	\$5,267.38		
		0	\$0.00	STAT 999999	STATE OF WISCONSIN
		0.00177050	\$9.33	CNTY 67	WAUKESHA COUNTY
		0.00167650	\$8.83	MUNI 67014	TOWN OF MERTON
		0.00367410	\$19.35	REG 673528	SCH D OF MERTON COMMUNITY
		0.000310	\$1.63	VTAE 000800	WAUKESHA COUNTY AREA VTAE DISTRICT
Parcel Total:			\$39.14		



State of Wisconsin / Department of Natural Resources

Tony Evers , Governor

Adam N Payne , Secretary

5/22/2023

Chapter 70.114 - Aids Payment Worksheet For Tax Year 2022(Payment Year 2023) - Payment Due January 31, 2023

6633 of 7056

LEGAL DESCRIPTION: T08 R18-E S14 PT OF NWSW				PARCEL NO: MRTT 0344.998				CONTROL NO: 92065	
1.88	\$6,474.40	0.80493753	\$5,211.48						
				0	\$0.00	STAT	999999	STATE OF WISCONSIN	
				0.00177050	\$9.23	CNTY	67	WAUKESHA COUNTY	
				0.00167650	\$8.74	MUNI	67014	TOWN OF MERTON	
				0.00367410	\$19.15	REG	673528	SCH D OF MERTON COMMUNITY	
				0.000310	\$1.62	VTAE	000800	WAUKESHA COUNTY AREA VTAE DISTRICT	
Parcel Total:					\$38.74				

LEGAL DESCRIPTION: T08 R18-E S15 PT OF NESE				PARCEL NO: MRTT 0344.998				CONTROL NO: 92067	
0.23	\$792.51	0.80493753	\$637.92						
				0	\$0.00	STAT	999999	STATE OF WISCONSIN	
				0.00177050	\$1.13	CNTY	67	WAUKESHA COUNTY	
				0.00167650	\$1.07	MUNI	67014	TOWN OF MERTON	
				0.00367410	\$2.34	REG	673528	SCH D OF MERTON COMMUNITY	
				0.000310	\$0.20	VTAE	000800	WAUKESHA COUNTY AREA VTAE DISTRICT	
Parcel Total:					\$4.74				

LEGAL DESCRIPTION: T08 R18-E S15 PT OF SENE				PARCEL NO: MRTT 0344.998				CONTROL NO: 92069	
1.39	\$4,785.23	0.80493753	\$3,851.81						
				0	\$0.00	STAT	999999	STATE OF WISCONSIN	
				0.00177050	\$6.82	CNTY	67	WAUKESHA COUNTY	
				0.00167650	\$6.46	MUNI	67014	TOWN OF MERTON	
				0.00367410	\$14.15	REG	673528	SCH D OF MERTON COMMUNITY	
				0.000310	\$1.19	VTAE	000800	WAUKESHA COUNTY AREA VTAE DISTRICT	
Parcel Total:					\$28.62				



State of Wisconsin / Department of Natural Resources

Tony Evers , Governor

Adam N Payne , Secretary

5/22/2023

Chapter 70.114 - Aids Payment Worksheet For Tax Year 2022(Payment Year 2023) - Payment Due January 31, 2023

6634 of 7056

LEGAL DESCRIPTION: T08 R18-E S15 PT OF SWNE				PARCEL NO: MRTT 0344.998				CONTROL NO: 92071	
1.68	\$5,786.05	0.80493753	\$4,657.41						
				0	\$0.00	STAT	999999	STATE OF WISCONSIN	
				0.00177050	\$8.25	CNTY	67	WAUKESHA COUNTY	
				0.00167650	\$7.81	MUNI	67014	TOWN OF MERTON	
				0.00367410	\$17.11	REG	673528	SCH D OF MERTON COMMUNITY	
				0.000310	\$1.44	VTAE	000800	WAUKESHA COUNTY AREA VTAE DISTRICT	
Parcel Total:					\$34.61				

LEGAL DESCRIPTION: T08 R18-E S15 PT OF SENW				PARCEL NO: MRTT 0344.998				CONTROL NO: 92076	
2.94	\$10,124.45	0.80493753	\$8,149.55						
				0	\$0.00	STAT	999999	STATE OF WISCONSIN	
				0.00177050	\$14.43	CNTY	67	WAUKESHA COUNTY	
				0.00167650	\$13.66	MUNI	67014	TOWN OF MERTON	
				0.00367410	\$29.94	REG	673528	SCH D OF MERTON COMMUNITY	
				0.000310	\$2.53	VTAE	000800	WAUKESHA COUNTY AREA VTAE DISTRICT	
Parcel Total:					\$60.56				

LEGAL DESCRIPTION: T08 R18-E S15 PT OF SWNW				PARCEL NO: MRTT 0344.998				CONTROL NO: 92078	
3.1	\$10,675.43	0.80493753	\$8,593.06						
				0	\$0.00	STAT	999999	STATE OF WISCONSIN	
				0.00177050	\$15.21	CNTY	67	WAUKESHA COUNTY	
				0.00167650	\$14.41	MUNI	67014	TOWN OF MERTON	
				0.00367410	\$31.57	REG	673528	SCH D OF MERTON COMMUNITY	
				0.000310	\$2.66	VTAE	000800	WAUKESHA COUNTY AREA VTAE DISTRICT	
Parcel Total:					\$63.85				



State of Wisconsin / Department of Natural Resources

Tony Evers , Governor

Adam N Payne , Secretary

5/22/2023

Chapter 70.114 - Aids Payment Worksheet For Tax Year 2022(Payment Year 2023) - Payment Due January 31, 2023

6635 of 7056

File Number Total: \$306.11

FILE NO: P 1784 A

DATE OF PURCHASE: 06/17/2004

GRANTOR: STEVEN M BUTLER

LEGAL DESCRIPTION: T08 R18-E S15 PT OF SWNW

PARCEL NO: PT OF MRTT 0344.998

CONTROL NO: 92111

2.39 \$21,284.45 0.80493753 \$17,132.65

0 \$0.00 STAT 999999 STATE OF WISCONSIN

0.00177050 \$30.33 CNTY 67 WAUKESHA COUNTY

0.00167650 \$28.72 MUNI 67014 TOWN OF MERTON

0.00367410 \$62.95 REG 673528 SCH D OF MERTON COMMUNITY

0.000310 \$5.31 VTAE 000800 WAUKESHA COUNTY AREA VTAE DISTRICT

Parcel Total: \$127.31

File Number Total: \$127.31

Municipality Total: \$20,424.51



State of Wisconsin / Department of Natural Resources

Tony Evers , Governor

Adam N Payne , Secretary

5/22/2023

Chapter 70.114 - Aids Payment Worksheet For Tax Year 2022(Payment Year 2023) - Payment Due January 31, 2023

6636 of 7056

DETAIL FOR TOWN OF MUKWONAGO, WAUKESHA COUNTY

Acres	Est. Adjust. Purch. Price	Level of Assessment	Adjusted Local Value	Net Gen. Tax Rate	Calc. Aid Pay Amount	Type	Code	Taxing Jurisdiction Description
FILE NO: FM 10545 *			DATE OF PURCHASE: 08/10/1998			GRANTOR: MABEL ROSENTHAL		
LEGAL DESCRIPTION: T05 R18-E S28 PT OF SESE				PARCEL NO: 080798		CONTROL NO: 138184		
26.5	\$69,363.17	0.70924955	\$49,195.80					
				0	\$0.00	STAT	999999	STATE OF WISCONSIN
				0.00224490	\$110.44	CNTY	67	WAUKESHA COUNTY
				0.00406260	\$199.86	MUNI	67016	TOWN OF MUKWONAGO
				0.00840110	\$413.30	REG	673822	SCH D OF MUKWONAGO
				0.00034450	\$16.95	VTAE	000800	WAUKESHA COUNTY AREA VTAE DISTRICT
Parcel Total:					\$740.55			

LEGAL DESCRIPTION: T05 R18-E S28 PT OF NESE				PARCEL NO: 080799		CONTROL NO: 138185		
15	\$39,278.64	0.70924955	\$27,858.36					
				0	\$0.00	STAT	999999	STATE OF WISCONSIN
				0.00224490	\$62.54	CNTY	67	WAUKESHA COUNTY
				0.00406260	\$113.18	MUNI	67016	TOWN OF MUKWONAGO
				0.00840110	\$234.04	REG	673822	SCH D OF MUKWONAGO
				0.00034450	\$9.60	VTAE	000800	WAUKESHA COUNTY AREA VTAE DISTRICT
Parcel Total:					\$419.36			



State of Wisconsin / Department of Natural Resources

Tony Evers , Governor

Adam N Payne , Secretary

5/22/2023

Chapter 70.114 - Aids Payment Worksheet For Tax Year 2022(Payment Year 2023) - Payment Due January 31, 2023

6637 of 7056

LEGAL DESCRIPTION: T05 R18-E S28 PT OF SWSE	PARCEL NO: 080802	CONTROL NO: 138186
---	-------------------	--------------------

35.59	\$93,337.69	0.70924955	\$66,199.72	
-------	-------------	------------	-------------	--

0	\$0.00	STAT	999999	STATE OF WISCONSIN
0.00224490	\$148.61	CNTY	67	WAUKESHA COUNTY
0.00406260	\$268.94	MUNI	67016	TOWN OF MUKWONAGO
0.00840110	\$556.15	REG	673822	SCH D OF MUKWONAGO
0.00034450	\$22.80	VTAE	000800	WAUKESHA COUNTY AREA VTAE DISTRICT

Parcel Total:	\$996.50
---------------	----------

LEGAL DESCRIPTION: T05 R18-E S28 PT OF NESW	PARCEL NO: 080801	CONTROL NO: 138187
---	-------------------	--------------------

4.92	\$12,801.93	0.70924955	\$9,079.76	
------	-------------	------------	------------	--

0	\$0.00	STAT	999999	STATE OF WISCONSIN
0.00224490	\$20.38	CNTY	67	WAUKESHA COUNTY
0.00406260	\$36.89	MUNI	67016	TOWN OF MUKWONAGO
0.00840110	\$76.28	REG	673822	SCH D OF MUKWONAGO
0.00034450	\$3.13	VTAE	000800	WAUKESHA COUNTY AREA VTAE DISTRICT

Parcel Total:	\$136.68
---------------	----------

LEGAL DESCRIPTION: T05 R18-E S28 PT OF NWSE	PARCEL NO: 080800	CONTROL NO: 138188
---	-------------------	--------------------

12.19	\$31,946.63	0.70924955	\$22,658.13	
-------	-------------	------------	-------------	--

0	\$0.00	STAT	999999	STATE OF WISCONSIN
0.00224490	\$50.86	CNTY	67	WAUKESHA COUNTY
0.00406260	\$92.05	MUNI	67016	TOWN OF MUKWONAGO
0.00840110	\$190.35	REG	673822	SCH D OF MUKWONAGO
0.00034450	\$7.81	VTAE	000800	WAUKESHA COUNTY AREA VTAE DISTRICT

Parcel Total:	\$341.07
---------------	----------



State of Wisconsin / Department of Natural Resources

Tony Evers , Governor

Adam N Payne , Secretary

5/22/2023

Chapter 70.114 - Aids Payment Worksheet For Tax Year 2022(Payment Year 2023) - Payment Due January 31, 2023

6638 of 7056

File Number Total: \$2,634.16

FILE NO: SF 149 *

DATE OF PURCHASE: 09/29/2008

GRANTOR: Rainbow Springs Golf Company

LEGAL DESCRIPTION: T05 R18-E S30 PT OF SESW

PARCEL NO: mukt 1994.999

CONTROL NO: 101200

0.75 \$12,278.09 0.70924955 \$8,708.23

0 \$0.00 STAT 999999 STATE OF WISCONSIN

0.00224490 \$19.55 CNTY 67 WAUKESHA COUNTY

0.00406260 \$35.38 MUNI 67016 TOWN OF MUKWONAGO

0.00840110 \$73.16 REG 673822 SCH D OF MUKWONAGO

0.00034450 \$3.00 VTAE 000800 WAUKESHA COUNTY AREA VTAE DISTRICT

0 \$0.00 SEWR 348030 ANTIGO LAKE PRO & REHAB DIST

Parcel Total: \$131.09

LEGAL DESCRIPTION: T05 R18-E S31 PT OF NENW

PARCEL NO: mukt 1994.999

CONTROL NO: 101201

37.8 \$618,816.09 0.70924955 \$438,895.03

0 \$0.00 STAT 999999 STATE OF WISCONSIN

0.00224490 \$985.27 CNTY 67 WAUKESHA COUNTY

0.00406260 \$1,783.04 MUNI 67016 TOWN OF MUKWONAGO

0.00840110 \$3,687.19 REG 673822 SCH D OF MUKWONAGO

0.00034450 \$151.19 VTAE 000800 WAUKESHA COUNTY AREA VTAE DISTRICT

0 \$0.00 SEWR 348030 ANTIGO LAKE PRO & REHAB DIST

Parcel Total: \$6,606.69



State of Wisconsin / Department of Natural Resources

Tony Evers , Governor

Adam N Payne , Secretary

5/22/2023

Chapter 70.114 - Aids Payment Worksheet For Tax Year 2022(Payment Year 2023) - Payment Due January 31, 2023

6639 of 7056

LEGAL DESCRIPTION: T05 R18-E S31 PT OF SENW				PARCEL NO: mukt 1994.999		CONTROL NO: 101202	
32.25	\$527,958.17	0.70924955	\$374,454.09				
		0	\$0.00	STAT	999999	STATE OF WISCONSIN	
		0.00224490	\$840.60	CNTY	67	WAUKESHA COUNTY	
		0.00406260	\$1,521.25	MUNI	67016	TOWN OF MUKWONAGO	
		0.00840110	\$3,145.82	REG	673822	SCH D OF MUKWONAGO	
		0.00034450	\$128.99	VTAE	000800	WAUKESHA COUNTY AREA VTAE DISTRICT	
		0	\$0.00	SEWR	348030	ANTIGO LAKE PRO & REHAB DIST	
Parcel Total:				\$5,636.66			

LEGAL DESCRIPTION: T05 R18-E S31 NWSW				PARCEL NO: mukt 1994.999		CONTROL NO: 101203	
40	\$654,831.83	0.70924955	\$464,439.18				
		0	\$0.00	STAT	999999	STATE OF WISCONSIN	
		0.00224490	\$1,042.61	CNTY	67	WAUKESHA COUNTY	
		0.00406260	\$1,886.82	MUNI	67016	TOWN OF MUKWONAGO	
		0.00840110	\$3,901.79	REG	673822	SCH D OF MUKWONAGO	
		0.00034450	\$159.99	VTAE	000800	WAUKESHA COUNTY AREA VTAE DISTRICT	
Parcel Total:				\$6,991.21			



State of Wisconsin / Department of Natural Resources

Tony Evers , Governor

Adam N Payne , Secretary

5/22/2023

Chapter 70.114 - Aids Payment Worksheet For Tax Year 2022(Payment Year 2023) - Payment Due January 31, 2023

6640 of 7056

LEGAL DESCRIPTION: T05 R18-E S31 NESW				PARCEL NO: mukt 1994.999				CONTROL NO: 101204	
21.71	\$355,409.98	0.70924955	\$252,074.37						
		0	\$0.00	STAT	999999	STATE OF WISCONSIN			
		0.00224490	\$565.88	CNTY	67	WAUKESHA COUNTY			
		0.00406260	\$1,024.07	MUNI	67016	TOWN OF MUKWONAGO			
		0.00840110	\$2,117.70	REG	673822	SCH D OF MUKWONAGO			
		0.00034450	\$86.83	VTAE	000800	WAUKESHA COUNTY AREA VTAE DISTRICT			
		0	\$0.00	SEWR	348030	ANTIGO LAKE PRO & REHAB DIST			
Parcel Total:				\$3,794.48					

LEGAL DESCRIPTION: T05 R18-E S31 SWSW				PARCEL NO: mukt 1994.999				CONTROL NO: 101205	
28.88	\$472,788.59	0.70924955	\$335,325.10						
		0	\$0.00	STAT	999999	STATE OF WISCONSIN			
		0.00224490	\$752.76	CNTY	67	WAUKESHA COUNTY			
		0.00406260	\$1,362.28	MUNI	67016	TOWN OF MUKWONAGO			
		0.00840110	\$2,817.09	REG	673822	SCH D OF MUKWONAGO			
		0.00034450	\$115.51	VTAE	000800	WAUKESHA COUNTY AREA VTAE DISTRICT			
		0	\$0.00	SEWR	348030	ANTIGO LAKE PRO & REHAB DIST			
Parcel Total:				\$5,047.64					



State of Wisconsin / Department of Natural Resources

Tony Evers , Governor

Adam N Payne , Secretary

5/22/2023

Chapter 70.114 - Aids Payment Worksheet For Tax Year 2022(Payment Year 2023) - Payment Due January 31, 2023

6641 of 7056

LEGAL DESCRIPTION: T05 R18-E S31 SESW				PARCEL NO: mukt 1994.999			CONTROL NO: 101206		
26	\$425,640.70	0.70924955	\$301,885.47						
				0	\$0.00	STAT	999999	STATE OF WISCONSIN	
				0.00224490	\$677.70	CNTY	67	WAUKESHA COUNTY	
				0.00406260	\$1,226.43	MUNI	67016	TOWN OF MUKWONAGO	
				0.00840110	\$2,536.16	REG	673822	SCH D OF MUKWONAGO	
				0.00034450	\$103.99	VTAE	000800	WAUKESHA COUNTY AREA VTAE DISTRICT	
				0	\$0.00	SEWR	348030	ANTIGO LAKE PRO & REHAB DIST	
Parcel Total:					\$4,544.28				

LEGAL DESCRIPTION: T05 R18-E S31 NWSE				PARCEL NO: mukt 1994.999			CONTROL NO: 101207		
40	\$654,831.83	0.70924955	\$464,439.18						
				0	\$0.00	STAT	999999	STATE OF WISCONSIN	
				0.00224490	\$1,042.61	CNTY	67	WAUKESHA COUNTY	
				0.00406260	\$1,886.82	MUNI	67016	TOWN OF MUKWONAGO	
				0.00840110	\$3,901.79	REG	673822	SCH D OF MUKWONAGO	
				0.00034450	\$159.99	VTAE	000800	WAUKESHA COUNTY AREA VTAE DISTRICT	
				0	\$0.00	SEWR	348030	ANTIGO LAKE PRO & REHAB DIST	
Parcel Total:					\$6,991.21				



State of Wisconsin / Department of Natural Resources

Tony Evers , Governor

Adam N Payne , Secretary

5/22/2023

Chapter 70.114 - Aids Payment Worksheet For Tax Year 2022(Payment Year 2023) - Payment Due January 31, 2023

6642 of 7056

LEGAL DESCRIPTION: T05 R18-E S31 NESE				PARCEL NO: mukt 1994.999		CONTROL NO: 101208	
38.2	\$625,364.41	0.70924955	\$443,539.43				
		0	\$0.00	STAT	999999	STATE OF WISCONSIN	
		0.00224490	\$995.69	CNTY	67	WAUKESHA COUNTY	
		0.00406260	\$1,801.91	MUNI	67016	TOWN OF MUKWONAGO	
		0.00840110	\$3,726.21	REG	673822	SCH D OF MUKWONAGO	
		0.00034450	\$152.79	VTAE	000800	WAUKESHA COUNTY AREA VTAE DISTRICT	
		0	\$0.00	SEWR	348030	ANTIGO LAKE PRO & REHAB DIST	
Parcel Total:				\$6,676.60			

LEGAL DESCRIPTION: T05 R18-E S31 SWSE				PARCEL NO: mukt 1994.999		CONTROL NO: 101209	
39.08	\$639,770.70	0.70924955	\$453,757.08				
		0	\$0.00	STAT	999999	STATE OF WISCONSIN	
		0.00224490	\$1,018.63	CNTY	67	WAUKESHA COUNTY	
		0.00406260	\$1,843.42	MUNI	67016	TOWN OF MUKWONAGO	
		0.00840110	\$3,812.05	REG	673822	SCH D OF MUKWONAGO	
		0.00034450	\$156.31	VTAE	000800	WAUKESHA COUNTY AREA VTAE DISTRICT	
		0	\$0.00	SEWR	348030	ANTIGO LAKE PRO & REHAB DIST	
Parcel Total:				\$6,830.41			



State of Wisconsin / Department of Natural Resources

Tony Evers , Governor

Adam N Payne , Secretary

5/22/2023

Chapter 70.114 - Aids Payment Worksheet For Tax Year 2022(Payment Year 2023) - Payment Due January 31, 2023

6643 of 7056

LEGAL DESCRIPTION: T05 R18-E S31 SESE				PARCEL NO: mukt 1994.999				CONTROL NO: 101210	
40	\$654,831.83	0.70924955	\$464,439.18						
				0	\$0.00	STAT	999999	STATE OF WISCONSIN	
				0.00224490	\$1,042.61	CNTY	67	WAUKESHA COUNTY	
				0.00406260	\$1,886.82	MUNI	67016	TOWN OF MUKWONAGO	
				0.00840110	\$3,901.79	REG	673822	SCH D OF MUKWONAGO	
				0.00034450	\$159.99	VTAE	000800	WAUKESHA COUNTY AREA VTAE DISTRICT	
				0	\$0.00	SEWR	348030	ANTIGO LAKE PRO & REHAB DIST	
Parcel Total:					\$6,991.21				

LEGAL DESCRIPTION: T05 R18-E S31 PT OF SWNE				PARCEL NO: mukt 1994.999				CONTROL NO: 101211	
4.08	\$66,792.84	0.70924955	\$47,372.79						
				0	\$0.00	STAT	999999	STATE OF WISCONSIN	
				0.00224490	\$106.35	CNTY	67	WAUKESHA COUNTY	
				0.00406260	\$192.46	MUNI	67016	TOWN OF MUKWONAGO	
				0.00840110	\$397.98	REG	673822	SCH D OF MUKWONAGO	
				0.00034450	\$16.32	VTAE	000800	WAUKESHA COUNTY AREA VTAE DISTRICT	
				0	\$0.00	SEWR	348030	ANTIGO LAKE PRO & REHAB DIST	
Parcel Total:					\$713.11				



State of Wisconsin / Department of Natural Resources

Tony Evers , Governor

Adam N Payne , Secretary

5/22/2023

Chapter 70.114 - Aids Payment Worksheet For Tax Year 2022(Payment Year 2023) - Payment Due January 31, 2023

6644 of 7056

LEGAL DESCRIPTION: T05 R18-E S31 NENE				PARCEL NO: mukt 1994.999		CONTROL NO: 101212	
40	\$654,831.83	0.70924955	\$464,439.18				
		0	\$0.00	STAT	999999	STATE OF WISCONSIN	
		0.00224490	\$1,042.61	CNTY	67	WAUKESHA COUNTY	
		0.00406260	\$1,886.82	MUNI	67016	TOWN OF MUKWONAGO	
		0.00840110	\$3,901.79	REG	673822	SCH D OF MUKWONAGO	
		0.00034450	\$159.99	VTAE	000800	WAUKESHA COUNTY AREA VTAE DISTRICT	
		0	\$0.00	SEWR	348030	ANTIGO LAKE PRO & REHAB DIST	
Parcel Total:				\$6,991.21			

LEGAL DESCRIPTION: T05 R18-E S31 SENE				PARCEL NO: mukt 1994.999		CONTROL NO: 101213	
39.49	\$646,482.74	0.70924955	\$458,517.59				
		0	\$0.00	STAT	999999	STATE OF WISCONSIN	
		0.00224490	\$1,029.32	CNTY	67	WAUKESHA COUNTY	
		0.00406260	\$1,862.76	MUNI	67016	TOWN OF MUKWONAGO	
		0.00840110	\$3,852.04	REG	673822	SCH D OF MUKWONAGO	
		0.00034450	\$157.95	VTAE	000800	WAUKESHA COUNTY AREA VTAE DISTRICT	
		0	\$0.00	SEWR	348030	ANTIGO LAKE PRO & REHAB DIST	
Parcel Total:				\$6,902.07			



State of Wisconsin / Department of Natural Resources

Tony Evers , Governor

Adam N Payne , Secretary

5/22/2023

Chapter 70.114 - Aids Payment Worksheet For Tax Year 2022(Payment Year 2023) - Payment Due January 31, 2023

6645 of 7056

LEGAL DESCRIPTION: T05 R18-E S32 PT OF NWNW				PARCEL NO: mukt 1994.999		CONTROL NO: 101214	
13.3	\$217,731.59	0.70924955	\$154,426.03				
		0	\$0.00	STAT	999999	STATE OF WISCONSIN	
		0.00224490	\$346.67	CNTY	67	WAUKESHA COUNTY	
		0.00406260	\$627.37	MUNI	67016	TOWN OF MUKWONAGO	
		0.00840110	\$1,297.35	REG	673822	SCH D OF MUKWONAGO	
		0.00034450	\$53.20	VTAE	000800	WAUKESHA COUNTY AREA VTAE DISTRICT	
		0	\$0.00	SEWR	348030	ANTIGO LAKE PRO & REHAB DIST	
Parcel Total:				\$2,324.59			

LEGAL DESCRIPTION: T05 R18-E S32 PT OF SWNW				PARCEL NO: mukt 1994.999		CONTROL NO: 101215	
26.88	\$440,046.99	0.70924955	\$312,103.13				
		0	\$0.00	STAT	999999	STATE OF WISCONSIN	
		0.00224490	\$700.63	CNTY	67	WAUKESHA COUNTY	
		0.00406260	\$1,267.94	MUNI	67016	TOWN OF MUKWONAGO	
		0.00840110	\$2,622.00	REG	673822	SCH D OF MUKWONAGO	
		0.00034450	\$107.51	VTAE	000800	WAUKESHA COUNTY AREA VTAE DISTRICT	
		0	\$0.00	SEWR	348030	ANTIGO LAKE PRO & REHAB DIST	
Parcel Total:				\$4,698.08			



State of Wisconsin / Department of Natural Resources

Tony Evers , Governor

Adam N Payne , Secretary

5/22/2023

Chapter 70.114 - Aids Payment Worksheet For Tax Year 2022(Payment Year 2023) - Payment Due January 31, 2023

6646 of 7056

LEGAL DESCRIPTION: T05 R18-E S32 NWSW PARCEL NO: 1999.996 & 1999.997 CONTROL NO: 101216

40 \$654,831.83 0.70924955 \$464,439.18

0	\$0.00	STAT	999999	STATE OF WISCONSIN
0.00224490	\$1,042.61	CNTY	67	WAUKESHA COUNTY
0.00406260	\$1,886.82	MUNI	67016	TOWN OF MUKWONAGO
0.00840110	\$3,901.79	REG	673822	SCH D OF MUKWONAGO
0.00034450	\$159.99	VTAE	000800	WAUKESHA COUNTY AREA VTAE DISTRICT
0	\$0.00	SEWR	348030	ANTIGO LAKE PRO & REHAB DIST

Parcel Total: \$6,991.21

File Number Total: \$88,861.75

FILE NO: W 1051 * DATE OF PURCHASE: 10/05/1993 GRANTOR: GILBERT YERKE, ET AL

LEGAL DESCRIPTION: T05 R18-E S14 PT OF SENE PARCEL NO: 1925-995 CONTROL NO: 72186

21.88 \$154,693.66 0.70924955 \$109,716.41

0	\$0.00	STAT	999999	STATE OF WISCONSIN
0.00224490	\$246.30	CNTY	67	WAUKESHA COUNTY
0.00406260	\$445.73	MUNI	67016	TOWN OF MUKWONAGO
0.00840110	\$921.74	REG	673822	SCH D OF MUKWONAGO
0.00034450	\$37.80	VTAE	000800	WAUKESHA COUNTY AREA VTAE DISTRICT

Parcel Total: \$1,651.57



State of Wisconsin / Department of Natural Resources

Tony Evers , Governor

Adam N Payne , Secretary

5/22/2023

Chapter 70.114 - Aids Payment Worksheet For Tax Year 2022(Payment Year 2023) - Payment Due January 31, 2023

6647 of 7056

LEGAL DESCRIPTION: T05 R18-E S13 PT OF SWNW	PARCEL NO: 1922-995	CONTROL NO: 72187
---	---------------------	-------------------

5	\$35,348.77	0.70924955	\$25,071.10
---	-------------	------------	-------------

0	\$0.00	STAT	999999	STATE OF WISCONSIN
0.00224490	\$56.28	CNTY	67	WAUKESHA COUNTY
0.00406260	\$101.85	MUNI	67016	TOWN OF MUKWONAGO
0.00840110	\$210.62	REG	673822	SCH D OF MUKWONAGO
0.00034450	\$8.64	VTAE	000800	WAUKESHA COUNTY AREA VTAE DISTRICT

Parcel Total:	\$377.39
---------------	----------

File Number Total:	\$2,028.96
--------------------	------------

FILE NO: W 1137 *	DATE OF PURCHASE: 12/14/1994	GRANTOR: AMRON CORPORATION
-------------------	------------------------------	----------------------------

LEGAL DESCRIPTION: T05 R18-E S01 PT OF SESW	PARCEL NO: MUKT 1875 999	CONTROL NO: 74151
---	--------------------------	-------------------

20	\$169,255.96	0.70924955	\$120,044.71
----	--------------	------------	--------------

0	\$0.00	STAT	999999	STATE OF WISCONSIN
0.00224490	\$269.49	CNTY	67	WAUKESHA COUNTY
0.00406260	\$487.69	MUNI	67016	TOWN OF MUKWONAGO
0.00840110	\$1,008.51	REG	673822	SCH D OF MUKWONAGO
0.00034450	\$41.35	VTAE	000800	WAUKESHA COUNTY AREA VTAE DISTRICT

Parcel Total:	\$1,807.04
---------------	------------



State of Wisconsin / Department of Natural Resources

Tony Evers , Governor

Adam N Payne , Secretary

5/22/2023

Chapter 70.114 - Aids Payment Worksheet For Tax Year 2022(Payment Year 2023) - Payment Due January 31, 2023

6648 of 7056

LEGAL DESCRIPTION: T05 R18-E S01 SWSW				PARCEL NO: MUKT 1875 999				CONTROL NO: 74152	
40	\$1,295,841.98	0.70924955	\$919,075.35						
				0	\$0.00	STAT	999999	STATE OF WISCONSIN	
				0.00224490	\$2,063.21	CNTY	67	WAUKESHA COUNTY	
				0.00406260	\$3,733.81	MUNI	67016	TOWN OF MUKWONAGO	
				0.00840110	\$7,721.23	REG	673822	SCH D OF MUKWONAGO	
				0.00034450	\$316.60	VTAE	000800	WAUKESHA COUNTY AREA VTAE DISTRICT	
Parcel Total:					\$13,834.85				

LEGAL DESCRIPTION: T05 R18-E S01 NWSW				PARCEL NO: MUKT 1875 999				CONTROL NO: 74153	
40	\$338,511.91	0.70924955	\$240,089.42						
				0	\$0.00	STAT	999999	STATE OF WISCONSIN	
				0.00224490	\$538.97	CNTY	67	WAUKESHA COUNTY	
				0.00406260	\$975.38	MUNI	67016	TOWN OF MUKWONAGO	
				0.00840110	\$2,017.01	REG	673822	SCH D OF MUKWONAGO	
				0.00034450	\$82.71	VTAE	000800	WAUKESHA COUNTY AREA VTAE DISTRICT	
Parcel Total:					\$3,614.07				

LEGAL DESCRIPTION: T05 R18-E S01 NESW				PARCEL NO: MUKT 1875 999				CONTROL NO: 74154	
40	\$340,809.50	0.70924955	\$241,718.99						
				0	\$0.00	STAT	999999	STATE OF WISCONSIN	
				0.00224490	\$542.63	CNTY	67	WAUKESHA COUNTY	
				0.00406260	\$982.00	MUNI	67016	TOWN OF MUKWONAGO	
				0.00840110	\$2,030.70	REG	673822	SCH D OF MUKWONAGO	
				0.00034450	\$83.27	VTAE	000800	WAUKESHA COUNTY AREA VTAE DISTRICT	
Parcel Total:					\$3,638.60				



State of Wisconsin / Department of Natural Resources

Tony Evers , Governor

Adam N Payne , Secretary

5/22/2023

Chapter 70.114 - Aids Payment Worksheet For Tax Year 2022(Payment Year 2023) - Payment Due January 31, 2023

6649 of 7056

File Number Total: \$22,894.56

FILE NO: W 1222 * DATE OF PURCHASE: 11/15/1995 GRANTOR: DARWIN N GREENWALD

LEGAL DESCRIPTION: T05 R18-E S23 PT OF NWSE PARCEL NO: MUKV 1963 999 CONTROL NO: 76171

35 \$529,380.82 0.70924955 \$375,463.11

0	\$0.00	STAT	999999	STATE OF WISCONSIN
0.00224490	\$842.87	CNTY	67	WAUKESHA COUNTY
0.00406260	\$1,525.35	MUNI	67016	TOWN OF MUKWONAGO
0.00840110	\$3,154.30	REG	673822	SCH D OF MUKWONAGO
0.00034450	\$129.34	VTAE	000800	WAUKESHA COUNTY AREA VTAE DISTRICT

Parcel Total: \$5,651.86

File Number Total: \$5,651.86

FILE NO: W 1256 * DATE OF PURCHASE: 08/29/1995 GRANTOR: WILLIAM MINETT, ET AL

LEGAL DESCRIPTION: T05 R18-E S02 RPLT VLY WDS 1 PARCEL NO: MUKT 1880 063 CONTROL NO: 77321

0.18 \$1,125.67 0.70924955 \$798.38

0	\$0.00	STAT	999999	STATE OF WISCONSIN
0.00224490	\$1.79	CNTY	67	WAUKESHA COUNTY
0.00406260	\$3.24	MUNI	67016	TOWN OF MUKWONAGO
0.00840110	\$6.71	REG	673822	SCH D OF MUKWONAGO
0.00034450	\$0.28	VTAE	000800	WAUKESHA COUNTY AREA VTAE DISTRICT

Parcel Total: \$12.02



State of Wisconsin / Department of Natural Resources

Tony Evers , Governor

Adam N Payne , Secretary

5/22/2023

Chapter 70.114 - Aids Payment Worksheet For Tax Year 2022(Payment Year 2023) - Payment Due January 31, 2023

6650 of 7056

LEGAL DESCRIPTION: T05 R18-E S02 RPLT VLY WDS 1	PARCEL NO: MUKT 1880 063	CONTROL NO: 77322
---	--------------------------	-------------------

18.16	\$113,564.21	0.70924955	\$80,545.37
-------	--------------	------------	-------------

0	\$0.00	STAT	999999	STATE OF WISCONSIN
0.00224490	\$180.81	CNTY	67	WAUKESHA COUNTY
0.00406260	\$327.22	MUNI	67016	TOWN OF MUKWONAGO
0.00840110	\$676.67	REG	673822	SCH D OF MUKWONAGO
0.00034450	\$27.75	VTAE	000800	WAUKESHA COUNTY AREA VTAE DISTRICT

Parcel Total:	\$1,212.45
---------------	------------

File Number Total:	\$1,224.47
--------------------	------------

FILE NO: W 1284 *	DATE OF PURCHASE: 07/17/1997	GRANTOR: THOMAS GULL
-------------------	------------------------------	----------------------

LEGAL DESCRIPTION: T05 R18-E S13 PT OF NESE	PARCEL NO: 1924.998	CONTROL NO: 79320
---	---------------------	-------------------

3.45	\$11,770.10	0.70924955	\$8,347.94
------	-------------	------------	------------

0	\$0.00	STAT	999999	STATE OF WISCONSIN
0.00224490	\$18.74	CNTY	67	WAUKESHA COUNTY
0.00406260	\$33.91	MUNI	67016	TOWN OF MUKWONAGO
0.00840110	\$70.13	REG	673822	SCH D OF MUKWONAGO
0.00034450	\$2.88	VTAE	000800	WAUKESHA COUNTY AREA VTAE DISTRICT

Parcel Total:	\$125.66
---------------	----------



State of Wisconsin / Department of Natural Resources

Tony Evers , Governor

Adam N Payne , Secretary

5/22/2023

Chapter 70.114 - Aids Payment Worksheet For Tax Year 2022(Payment Year 2023) - Payment Due January 31, 2023

6651 of 7056

LEGAL DESCRIPTION: T05 R18-E S13 PT OF NWSE	PARCEL NO: 1924.998	CONTROL NO: 79321
---	---------------------	-------------------

0.56	\$1,909.09	0.70924955	\$1,354.02	
------	------------	------------	------------	--

0	\$0.00	STAT	999999	STATE OF WISCONSIN
0.00224490	\$3.04	CNTY	67	WAUKESHA COUNTY
0.00406260	\$5.50	MUNI	67016	TOWN OF MUKWONAGO
0.00840110	\$11.38	REG	673822	SCH D OF MUKWONAGO
0.00034450	\$0.47	VTAE	000800	WAUKESHA COUNTY AREA VTAE DISTRICT

Parcel Total:	\$20.39
---------------	---------

LEGAL DESCRIPTION: T05 R18-E S13 PT OF SWSE	PARCEL NO: 1924.998	CONTROL NO: 79322
---	---------------------	-------------------

3.76	\$12,827.20	0.70924955	\$9,097.68	
------	-------------	------------	------------	--

0	\$0.00	STAT	999999	STATE OF WISCONSIN
0.00224490	\$20.42	CNTY	67	WAUKESHA COUNTY
0.00406260	\$36.96	MUNI	67016	TOWN OF MUKWONAGO
0.00840110	\$76.43	REG	673822	SCH D OF MUKWONAGO
0.00034450	\$3.13	VTAE	000800	WAUKESHA COUNTY AREA VTAE DISTRICT

Parcel Total:	\$136.94
---------------	----------

File Number Total:	\$282.99
--------------------	----------



State of Wisconsin / Department of Natural Resources

Tony Evers , Governor

Adam N Payne , Secretary

5/22/2023

Chapter 70.114 - Aids Payment Worksheet For Tax Year 2022(Payment Year 2023) - Payment Due January 31, 2023

6652 of 7056

FILE NO: W 1307 *				DATE OF PURCHASE: 07/13/1998				GRANTOR: WAUKESHA COUNTY			
LEGAL DESCRIPTION: T05 R18-E S02 RPLT VLY WDS 1 - PT OL1				PARCEL NO: 080735				CONTROL NO: 80735			
26.78	\$232,343.10	0.70924955	\$164,789.24								
				0	\$0.00	STAT	999999	STATE OF WISCONSIN			
				0.00224490	\$369.93	CNTY	67	WAUKESHA COUNTY			
				0.00406260	\$669.47	MUNI	67016	TOWN OF MUKWONAGO			
				0.00840110	\$1,384.41	REG	673822	SCH D OF MUKWONAGO			
				0.00034450	\$56.77	VTAE	000800	WAUKESHA COUNTY AREA VTAE DISTRICT			
Parcel Total:				\$2,480.58							

LEGAL DESCRIPTION: T05 R18-E S02 RPLT VLY WDS 1 - PT OL1				PARCEL NO: 080736				CONTROL NO: 80736			
14.41	\$125,005.64	0.70924955	\$88,660.19								
				0	\$0.00	STAT	999999	STATE OF WISCONSIN			
				0.00224490	\$199.03	CNTY	67	WAUKESHA COUNTY			
				0.00406260	\$360.19	MUNI	67016	TOWN OF MUKWONAGO			
				0.00840110	\$744.84	REG	673822	SCH D OF MUKWONAGO			
				0.00034450	\$30.54	VTAE	000800	WAUKESHA COUNTY AREA VTAE DISTRICT			
Parcel Total:				\$1,334.60							

File Number Total:				\$3,815.18							
--------------------	--	--	--	------------	--	--	--	--	--	--	--



State of Wisconsin / Department of Natural Resources

Tony Evers , Governor

Adam N Payne , Secretary

5/22/2023

Chapter 70.114 - Aids Payment Worksheet For Tax Year 2022(Payment Year 2023) - Payment Due January 31, 2023

6653 of 7056

FILE NO: W 1448 *		DATE OF PURCHASE: 05/18/2020		GRANTOR: NORMA L KNOLL	
LEGAL DESCRIPTION: T05 R18-E S13 PT OF SWSE		PARCEL NO: 086955		CONTROL NO: 86955	
1.23	\$3,913.87	0.70924955	\$2,775.91		
		0	\$0.00	STAT 999999	STATE OF WISCONSIN
		0.00224490	\$6.23	CNTY 67	WAUKESHA COUNTY
		0.00406260	\$11.28	MUNI 67016	TOWN OF MUKWONAGO
		0.00840110	\$23.32	REG 673822	SCH D OF MUKWONAGO
		0.00034450	\$0.96	VTAE 000800	WAUKESHA COUNTY AREA VTAE DISTRICT
Parcel Total:			\$41.79		

LEGAL DESCRIPTION: T05 R18-E S13 PT OF NESE		PARCEL NO: 086956		CONTROL NO: 86956	
1.43	\$4,548.55	0.70924955	\$3,226.06		
		0	\$0.00	STAT 999999	STATE OF WISCONSIN
		0.00224490	\$7.24	CNTY 67	WAUKESHA COUNTY
		0.00406260	\$13.11	MUNI 67016	TOWN OF MUKWONAGO
		0.00840110	\$27.10	REG 673822	SCH D OF MUKWONAGO
		0.00034450	\$1.11	VTAE 000800	WAUKESHA COUNTY AREA VTAE DISTRICT
Parcel Total:			\$48.56		

File Number Total:	\$90.35
--------------------	---------

Municipality Total:	\$127,484.28
---------------------	--------------



State of Wisconsin / Department of Natural Resources

Tony Evers , Governor

Adam N Payne , Secretary

5/22/2023

Chapter 70.114 - Aids Payment Worksheet For Tax Year 2022(Payment Year 2023) - Payment Due January 31, 2023

6654 of 7056

DETAIL FOR TOWN OF OCONOMOWOC, WAUKESHA COUNTY

Acres	Est. Adjust. Purch. Price	Level of Assessment	Adjusted Local Value	Net Gen. Tax Rate	Calc. Aid Pay Amount	Type	Code	----- Taxing Jurisdiction ----- Description
FILE NO: FI 2896 *			DATE OF PURCHASE: 08/20/2008			GRANTOR: Gerald L Kalweit		
LEGAL DESCRIPTION: T08 R17-E S35 MAPLEWOOD SUBDIVISION				PARCEL NO: OCOT 0572001		CONTROL NO: 123132		
0.68	\$760,101.62	0.97485128	\$740,986.03					
				0	\$0.00	STAT	999999	STATE OF WISCONSIN
				0.00166050	\$1,230.44	CNTY	67	WAUKESHA COUNTY
				0.00169620	\$1,256.89	MUNI	67022	TOWN OF OCONOMOWOC
				0.00784640	\$5,814.05	REG	674060	SCH D OF OCONOMOWOC AREA
				0.00025480	\$188.81	VTAE	000800	WAUKESHA COUNTY AREA VTAE DISTRICT
Parcel Total:					\$8,490.19			
File Number Total:					\$8,490.19			
Municipality Total:					\$8,490.19			



State of Wisconsin / Department of Natural Resources

Tony Evers , Governor

Adam N Payne , Secretary

5/22/2023

Chapter 70.114 - Aids Payment Worksheet For Tax Year 2022(Payment Year 2023) - Payment Due January 31, 2023

6655 of 7056

DETAIL FOR TOWN OF OTTAWA, WAUKESHA COUNTY

Acres	Est. Adjust. Purch. Price	Level of Assessment	Adjusted Local Value	Net Gen. Tax Rate	Calc. Aid Pay Amount	----- Taxing Jurisdiction ----- Type	Code	Description
-------	------------------------------	------------------------	-------------------------	----------------------	-------------------------	---	------	-------------

FILE NO: P 1590 *	DATE OF PURCHASE: 02/15/1994	GRANTOR: ICE AGE PARK & TRAIL FOUNDAT
-------------------	------------------------------	---------------------------------------

LEGAL DESCRIPTION: T06 R17-E S14 P LT1-CSM5701	PARCEL NO: OTWT 1637.999.003	CONTROL NO: 72972
--	------------------------------	-------------------

31.06	\$186,850.42	0.92107420	\$172,103.10					
				0	\$0.00	STAT	999999	STATE OF WISCONSIN
				0.00181730	\$312.75	CNTY	67	WAUKESHA COUNTY
				0.00093440	\$160.82	MUNI	67024	TOWN OF OTTAWA
				0.00809060	\$1,392.42	REG	671376	SCH D OF KETTLE MORaine (DELAFIELD)
				0.00027890	\$47.99	VTAE	000800	WAUKESHA COUNTY AREA VTAE DISTRICT

Parcel Total: \$1,913.98

LEGAL DESCRIPTION: T06 R17-E S14 PT OF NWNE	PARCEL NO: OTWT 1637.999.002	CONTROL NO: 72973
---	------------------------------	-------------------

2.57	\$10,772.96	0.92107420	\$9,922.69					
				0	\$0.00	STAT	999999	STATE OF WISCONSIN
				0.00181730	\$18.03	CNTY	67	WAUKESHA COUNTY
				0.00093440	\$9.27	MUNI	67024	TOWN OF OTTAWA
				0.00809060	\$80.28	REG	671376	SCH D OF KETTLE MORaine (DELAFIELD)
				0.00027890	\$2.77	VTAE	000800	WAUKESHA COUNTY AREA VTAE DISTRICT

Parcel Total: \$110.35



State of Wisconsin / Department of Natural Resources

Tony Evers , Governor

Adam N Payne , Secretary

5/22/2023

Chapter 70.114 - Aids Payment Worksheet For Tax Year 2022(Payment Year 2023) - Payment Due January 31, 2023

6656 of 7056

LEGAL DESCRIPTION: T06 R17-E S14 LTA-CSM1346				PARCEL NO: OTWT 1640.989				CONTROL NO: 72974	
9.33	\$89,606.85	0.92107420	\$82,534.56						
				0	\$0.00	STAT	999999	STATE OF WISCONSIN	
				0.00181730	\$149.99	CNTY	67	WAUKESHA COUNTY	
				0.00093440	\$77.12	MUNI	67024	TOWN OF OTTAWA	
				0.00809060	\$667.75	REG	671376	SCH D OF KETTLE MORaine (DELAFIELD)	
				0.00027890	\$23.02	VTAE	000800	WAUKESHA COUNTY AREA VTAE DISTRICT	
Parcel Total:					\$917.88				

LEGAL DESCRIPTION: T06 R17-E S14 P LT2-CSM5300				PARCEL NO: OTWT 1637.999.002				CONTROL NO: 72975	
8.75	\$36,638.13	0.92107420	\$33,746.43						
				0	\$0.00	STAT	999999	STATE OF WISCONSIN	
				0.00181730	\$61.33	CNTY	67	WAUKESHA COUNTY	
				0.00093440	\$31.53	MUNI	67024	TOWN OF OTTAWA	
				0.00809060	\$273.03	REG	671376	SCH D OF KETTLE MORaine (DELAFIELD)	
				0.00027890	\$9.41	VTAE	000800	WAUKESHA COUNTY AREA VTAE DISTRICT	
Parcel Total:					\$375.30				

LEGAL DESCRIPTION: T06 R17-E S14 PT OF NENE				PARCEL NO: OTWT 1637.999.002				CONTROL NO: 78208	
2	\$6,159.33	0.92107420	\$5,673.20						
				0	\$0.00	STAT	999999	STATE OF WISCONSIN	
				0.00181730	\$10.31	CNTY	67	WAUKESHA COUNTY	
				0.00093440	\$5.30	MUNI	67024	TOWN OF OTTAWA	
				0.00809060	\$45.90	REG	671376	SCH D OF KETTLE MORaine (DELAFIELD)	
				0.00027890	\$1.58	VTAE	000800	WAUKESHA COUNTY AREA VTAE DISTRICT	
Parcel Total:					\$63.09				



State of Wisconsin / Department of Natural Resources

Tony Evers , Governor

Adam N Payne , Secretary

5/22/2023

Chapter 70.114 - Aids Payment Worksheet For Tax Year 2022(Payment Year 2023) - Payment Due January 31, 2023

6657 of 7056

LEGAL DESCRIPTION: T06 R17-E S14 P LT1-CSM5701	PARCEL NO: OTWT 1637.999.003	CONTROL NO: 78209
--	------------------------------	-------------------

0.23	\$1,020.37	0.92107420	\$939.84	
------	------------	------------	----------	--

0	\$0.00	STAT	999999	STATE OF WISCONSIN
0.00181730	\$1.71	CNTY	67	WAUKESHA COUNTY
0.00093440	\$0.88	MUNI	67024	TOWN OF OTTAWA
0.00809060	\$7.60	REG	671376	SCH D OF KETTLE MORaine (DELAFIELD)
0.00027890	\$0.26	VTAE	000800	WAUKESHA COUNTY AREA VTAE DISTRICT

Parcel Total:	\$10.45
---------------	---------

LEGAL DESCRIPTION: T06 R17-E S14 P LT2-CSM5300	PARCEL NO: 081146	CONTROL NO: 81146
--	-------------------	-------------------

1.59	\$4,368.77	0.92107420	\$4,023.96	
------	------------	------------	------------	--

0	\$0.00	STAT	999999	STATE OF WISCONSIN
0.00181730	\$7.31	CNTY	67	WAUKESHA COUNTY
0.00093440	\$3.76	MUNI	67024	TOWN OF OTTAWA
0.00809060	\$32.56	REG	671376	SCH D OF KETTLE MORaine (DELAFIELD)
0.00027890	\$1.12	VTAE	000800	WAUKESHA COUNTY AREA VTAE DISTRICT

Parcel Total:	\$44.75
---------------	---------

LEGAL DESCRIPTION: T06 R17-E S14 LTA-CSM1346	PARCEL NO: 081634	CONTROL NO: 81634
--	-------------------	-------------------

0.14	\$58,823.12	0.92107420	\$54,180.46	
------	-------------	------------	-------------	--

0	\$0.00	STAT	999999	STATE OF WISCONSIN
0.00181730	\$98.46	CNTY	67	WAUKESHA COUNTY
0.00093440	\$50.63	MUNI	67024	TOWN OF OTTAWA
0.00809060	\$438.35	REG	671376	SCH D OF KETTLE MORaine (DELAFIELD)
0.00027890	\$15.11	VTAE	000800	WAUKESHA COUNTY AREA VTAE DISTRICT

Parcel Total:	\$602.55
---------------	----------



State of Wisconsin / Department of Natural Resources

Tony Evers , Governor

Adam N Payne , Secretary

5/22/2023

Chapter 70.114 - Aids Payment Worksheet For Tax Year 2022(Payment Year 2023) - Payment Due January 31, 2023

6658 of 7056

File Number Total: \$4,038.35

FILE NO: SF 112 * DATE OF PURCHASE: 10/19/1995 GRANTOR: WARREN H APLIN

LEGAL DESCRIPTION: T06 R17-E S33 NE&SW&SEOFNWSE PARCEL NO: OTWT 1715 998 CONTROL NO: 76235

30 \$359,911.25 0.92107420 \$331,504.96

0	\$0.00	STAT	999999	STATE OF WISCONSIN
0.00181730	\$602.43	CNTY	67	WAUKESHA COUNTY
0.00093440	\$309.77	MUNI	67024	TOWN OF OTTAWA
0.00809060	\$2,682.07	REG	671376	SCH D OF KETTLE MORaine (DELAFIELD)
0.00027890	\$92.44	VTAE	000800	WAUKESHA COUNTY AREA VTAE DISTRICT

Parcel Total: \$3,686.71

File Number Total: \$3,686.71

FILE NO: SF 129 * DATE OF PURCHASE: 08/18/1999 GRANTOR: VIVIAN CZAPOWSKI

LEGAL DESCRIPTION: T06 R17-E S33 W1/2 OF SWNE PARCEL NO: 1713-998-003 CONTROL NO: 83407

20 \$267,063.77 0.92107420 \$245,985.55

0	\$0.00	STAT	999999	STATE OF WISCONSIN
0.00181730	\$447.02	CNTY	67	WAUKESHA COUNTY
0.00093440	\$229.86	MUNI	67024	TOWN OF OTTAWA
0.00809060	\$1,990.17	REG	671376	SCH D OF KETTLE MORaine (DELAFIELD)
0.00027890	\$68.59	VTAE	000800	WAUKESHA COUNTY AREA VTAE DISTRICT

Parcel Total: \$2,735.64



State of Wisconsin / Department of Natural Resources

Tony Evers , Governor

Adam N Payne , Secretary

5/22/2023

Chapter 70.114 - Aids Payment Worksheet For Tax Year 2022(Payment Year 2023) - Payment Due January 31, 2023

6659 of 7056

LEGAL DESCRIPTION: T06 R17-E S33 PT OF NWSE PARCEL NO: 1713-998-003 CONTROL NO: 83408

10.01 \$133,531.89 0.92107420 \$122,992.78

0 \$0.00 STAT 999999 STATE OF WISCONSIN

0.00181730 \$223.51 CNTY 67 WAUKESHA COUNTY

0.00093440 \$114.93 MUNI 67024 TOWN OF OTTAWA

0.00809060 \$995.08 REG 671376 SCH D OF KETTLE MORaine (DELAFIELD)

0.00027890 \$34.30 VTAE 000800 WAUKESHA COUNTY AREA VTAE DISTRICT

Parcel Total: \$1,367.82

File Number Total: \$4,103.46

FILE NO: SF 50008 * DATE OF PURCHASE: 08/13/2010 GRANTOR: Antonia E. Tetzlaff Revocabl

LEGAL DESCRIPTION: T06 R17-E S16 Outlot 1, CSM 10789 PARCEL NO: DOUV 1645.999 CONTROL NO: 115560

17.75 \$48,825.32 0.92107420 \$44,971.75

0 \$0.00 STAT 999999 STATE OF WISCONSIN

0.00181730 \$81.72 CNTY 67 WAUKESHA COUNTY

0.00093440 \$42.02 MUNI 67024 TOWN OF OTTAWA

0.00809060 \$363.85 REG 671376 SCH D OF KETTLE MORaine (DELAFIELD)

0.00027890 \$12.54 VTAE 000800 WAUKESHA COUNTY AREA VTAE DISTRICT

Parcel Total: \$500.13



State of Wisconsin / Department of Natural Resources

Tony Evers , Governor

Adam N Payne , Secretary

5/22/2023

Chapter 70.114 - Aids Payment Worksheet For Tax Year 2022(Payment Year 2023) - Payment Due January 31, 2023

6660 of 7056

LEGAL DESCRIPTION: T06 R17-E S16 Outlot 1, CSM 10789	PARCEL NO: DOUV 1645.999	CONTROL NO: 123193
--	--------------------------	--------------------

14	\$38,510.11	0.92107420	\$35,470.67
----	-------------	------------	-------------

0	\$0.00	STAT	999999	STATE OF WISCONSIN
0.00181730	\$64.46	CNTY	67	WAUKESHA COUNTY
0.00093440	\$33.15	MUNI	67024	TOWN OF OTTAWA
0.00809060	\$286.98	REG	671376	SCH D OF KETTLE MORaine (DELAFIELD)
0.00027890	\$9.89	VTAE	000800	WAUKESHA COUNTY AREA VTAE DISTRICT

Parcel Total:	\$394.48
---------------	----------

LEGAL DESCRIPTION: T06 R17-E S16 Outlot 1, CSM 10789	PARCEL NO: DOUV 1645.999	CONTROL NO: 123194
--	--------------------------	--------------------

0.55	\$1,512.90	0.92107420	\$1,393.49
------	------------	------------	------------

0	\$0.00	STAT	999999	STATE OF WISCONSIN
0.00181730	\$2.53	CNTY	67	WAUKESHA COUNTY
0.00093440	\$1.30	MUNI	67024	TOWN OF OTTAWA
0.00809060	\$11.27	REG	671376	SCH D OF KETTLE MORaine (DELAFIELD)
0.00027890	\$0.39	VTAE	000800	WAUKESHA COUNTY AREA VTAE DISTRICT

Parcel Total:	\$15.49
---------------	---------

File Number Total:	\$910.10
--------------------	----------



State of Wisconsin / Department of Natural Resources

Tony Evers , Governor

Adam N Payne , Secretary

5/22/2023

Chapter 70.114 - Aids Payment Worksheet For Tax Year 2022(Payment Year 2023) - Payment Due January 31, 2023

6661 of 7056

FILE NO: WM 60159 *				DATE OF PURCHASE: 03/16/2012				GRANTOR: Edward P. & Victoria A. Sch			
LEGAL DESCRIPTION: T06 R17-E S21 PT OF SWSE				PARCEL NO: OTWT 1693.998.004				CONTROL NO: 123914			
18.11	\$153,169.67	0.92107420	\$141,080.63								
				0	\$0.00	STAT	999999	STATE OF WISCONSIN			
				0.00181730	\$256.38	CNTY	67	WAUKESHA COUNTY			
				0.00093440	\$131.83	MUNI	67024	TOWN OF OTTAWA			
				0.00809060	\$1,141.43	REG	671376	SCH D OF KETTLE MORAIN (DELAFIELD)			
				0.00027890	\$39.34	VTAE	000800	WAUKESHA COUNTY AREA VTAE DISTRICT			
Parcel Total:					\$1,568.98						

LEGAL DESCRIPTION: T06 R17-E S21 PT OF SESE				PARCEL NO: OTWT 1668.996, OTWT 1693.999.001, OTWT 1693.998.004				CONTROL NO: 123915			
27.55	\$85,964.54	0.92107420	\$79,179.72								
				0	\$0.00	STAT	999999	STATE OF WISCONSIN			
				0.00181730	\$143.89	CNTY	67	WAUKESHA COUNTY			
				0.00093440	\$73.99	MUNI	67024	TOWN OF OTTAWA			
				0.00809060	\$640.61	REG	671376	SCH D OF KETTLE MORAIN (DELAFIELD)			
				0.00027890	\$22.08	VTAE	000800	WAUKESHA COUNTY AREA VTAE DISTRICT			
Parcel Total:					\$880.57						



State of Wisconsin / Department of Natural Resources

Tony Evers , Governor

Adam N Payne , Secretary

5/22/2023

Chapter 70.114 - Aids Payment Worksheet For Tax Year 2022(Payment Year 2023) - Payment Due January 31, 2023

6662 of 7056

LEGAL DESCRIPTION: T06 R17-E S22 PT OF SWSW				PARCEL NO: OTWT 1671.995.002				CONTROL NO: 123916	
27.2	\$101,969.77	0.92107420	\$93,921.73						
				0	\$0.00	STAT	999999	STATE OF WISCONSIN	
				0.00181730	\$170.68	CNTY	67	WAUKESHA COUNTY	
				0.00093440	\$87.76	MUNI	67024	TOWN OF OTTAWA	
				0.00809060	\$759.88	REG	671376	SCH D OF KETTLE MORaine (DELAFIELD)	
				0.00027890	\$26.19	VTAE	000800	WAUKESHA COUNTY AREA VTAE DISTRICT	
				Parcel Total:	\$1,044.51				

LEGAL DESCRIPTION: T06 R17-E S22 PT OF SESW				PARCEL NO: OTWT 1671.995.002				CONTROL NO: 123917	
2.48	\$8,285.04	0.92107420	\$7,631.14						
				0	\$0.00	STAT	999999	STATE OF WISCONSIN	
				0.00181730	\$13.87	CNTY	67	WAUKESHA COUNTY	
				0.00093440	\$7.13	MUNI	67024	TOWN OF OTTAWA	
				0.00809060	\$61.74	REG	671376	SCH D OF KETTLE MORaine (DELAFIELD)	
				0.00027890	\$2.13	VTAE	000800	WAUKESHA COUNTY AREA VTAE DISTRICT	
				Parcel Total:	\$84.87				



State of Wisconsin / Department of Natural Resources

Tony Evers , Governor

Adam N Payne , Secretary

5/22/2023

Chapter 70.114 - Aids Payment Worksheet For Tax Year 2022(Payment Year 2023) - Payment Due January 31, 2023

6663 of 7056

LEGAL DESCRIPTION: T06 R17-E S28 PT OF NENE	PARCEL NO: OTWT 1693.999, OTWT 1693.999.001,OTWT 1693.998.004	CONTROL NO: 123918
---	---	--------------------

15.94	\$13,235.22	0.92107420	\$12,190.62	
-------	-------------	------------	-------------	--

0	\$0.00	STAT	999999	STATE OF WISCONSIN
0.00181730	\$22.15	CNTY	67	WAUKESHA COUNTY
0.00093440	\$11.39	MUNI	67024	TOWN OF OTTAWA
0.00809060	\$98.63	REG	671376	SCH D OF KETTLE MORaine (DELAFIELD)
0.00027890	\$3.40	VTAE	000800	WAUKESHA COUNTY AREA VTAE DISTRICT

Parcel Total:	\$135.57
---------------	----------

LEGAL DESCRIPTION: T06 R17-E S28 PT OF NWNE	PARCEL NO: OTWT 1693.998.004	CONTROL NO: 123919
---	------------------------------	--------------------

33.92	\$286,886.54	0.92107420	\$264,243.79	
-------	--------------	------------	--------------	--

0	\$0.00	STAT	999999	STATE OF WISCONSIN
0.00181730	\$480.20	CNTY	67	WAUKESHA COUNTY
0.00093440	\$246.92	MUNI	67024	TOWN OF OTTAWA
0.00809060	\$2,137.89	REG	671376	SCH D OF KETTLE MORaine (DELAFIELD)
0.00027890	\$73.69	VTAE	000800	WAUKESHA COUNTY AREA VTAE DISTRICT

Parcel Total:	\$2,938.70
---------------	------------

File Number Total:	\$6,653.20
--------------------	------------



State of Wisconsin / Department of Natural Resources

Tony Evers , Governor

Adam N Payne , Secretary

5/22/2023

Chapter 70.114 - Aids Payment Worksheet For Tax Year 2022(Payment Year 2023) - Payment Due January 31, 2023

6664 of 7056

FILE NO: WM 60219 *				DATE OF PURCHASE: 10/03/2013				GRANTOR: Dean Kincaid, Inc.			
LEGAL DESCRIPTION: T06 R17-E S06 PT OF SENE				PARCEL NO: OTWT1607997				CONTROL NO: 126505			
3	\$2,820.09	0.92107420	\$2,597.51								
				0	\$0.00	STAT	999999	STATE OF WISCONSIN			
				0.00181730	\$4.72	CNTY	67	WAUKESHA COUNTY			
				0.00093440	\$2.43	MUNI	67024	TOWN OF OTTAWA			
				0.00809060	\$21.02	REG	671376	SCH D OF KETTLE MORaine (DELAFIELD)			
				0.00027890	\$0.72	VTAE	000800	WAUKESHA COUNTY AREA VTAE DISTRICT			
				Parcel Total:	\$28.89						

LEGAL DESCRIPTION: T06 R17-E S06 PT OF SWNE				PARCEL NO: OTWT1607997				CONTROL NO: 126506			
3	\$2,820.09	0.92107420	\$2,597.51								
				0	\$0.00	STAT	999999	STATE OF WISCONSIN			
				0.00181730	\$4.72	CNTY	67	WAUKESHA COUNTY			
				0.00093440	\$2.43	MUNI	67024	TOWN OF OTTAWA			
				0.00809060	\$21.02	REG	671376	SCH D OF KETTLE MORaine (DELAFIELD)			
				0.00027890	\$0.72	VTAE	000800	WAUKESHA COUNTY AREA VTAE DISTRICT			
				Parcel Total:	\$28.89						



State of Wisconsin / Department of Natural Resources

Tony Evers , Governor

Adam N Payne , Secretary

5/22/2023

Chapter 70.114 - Aids Payment Worksheet For Tax Year 2022(Payment Year 2023) - Payment Due January 31, 2023

6665 of 7056

LEGAL DESCRIPTION: T06 R17-E S06 NWSE				PARCEL NO: OTWT1608998				CONTROL NO: 126508	
39.5	\$13,415.10	0.92107420	\$12,356.30						
				0	\$0.00	STAT	999999	STATE OF WISCONSIN	
				0.00181730	\$22.45	CNTY	67	WAUKESHA COUNTY	
				0.00093440	\$11.55	MUNI	67024	TOWN OF OTTAWA	
				0.00809060	\$99.97	REG	671376	SCH D OF KETTLE MORaine (DELAField)	
				0.00027890	\$3.45	VTAE	000800	WAUKESHA COUNTY AREA VTAE DISTRICT	
Parcel Total:					\$137.42				

LEGAL DESCRIPTION: T06 R17-E S06 SWSE				PARCEL NO: OTWT1607997				CONTROL NO: 126509	
39.5	\$37,601.14	0.92107420	\$34,633.44						
				0	\$0.00	STAT	999999	STATE OF WISCONSIN	
				0.00181730	\$62.94	CNTY	67	WAUKESHA COUNTY	
				0.00093440	\$32.36	MUNI	67024	TOWN OF OTTAWA	
				0.00809060	\$280.21	REG	671376	SCH D OF KETTLE MORaine (DELAField)	
				0.00027890	\$9.66	VTAE	000800	WAUKESHA COUNTY AREA VTAE DISTRICT	
Parcel Total:					\$385.17				

LEGAL DESCRIPTION: T06 R17-E S06 SESE				PARCEL NO: OTWT1607997				CONTROL NO: 126510	
39.5	\$37,601.14	0.92107420	\$34,633.44						
				0	\$0.00	STAT	999999	STATE OF WISCONSIN	
				0.00181730	\$62.94	CNTY	67	WAUKESHA COUNTY	
				0.00093440	\$32.36	MUNI	67024	TOWN OF OTTAWA	
				0.00809060	\$280.21	REG	671376	SCH D OF KETTLE MORaine (DELAField)	
				0.00027890	\$9.66	VTAE	000800	WAUKESHA COUNTY AREA VTAE DISTRICT	
Parcel Total:					\$385.17				



State of Wisconsin / Department of Natural Resources

Tony Evers , Governor

Adam N Payne , Secretary

5/22/2023

Chapter 70.114 - Aids Payment Worksheet For Tax Year 2022(Payment Year 2023) - Payment Due January 31, 2023

6666 of 7056

LEGAL DESCRIPTION: T06 R17-E S06 NESE	PARCEL NO: OTWT1608999; OTWT1608998	CONTROL NO: 130597
---------------------------------------	-------------------------------------	--------------------

39.5	\$25,811.36	0.92107420	\$23,774.17	
------	-------------	------------	-------------	--

0	\$0.00	STAT	999999	STATE OF WISCONSIN
0.00181730	\$43.20	CNTY	67	WAUKESHA COUNTY
0.00093440	\$22.22	MUNI	67024	TOWN OF OTTAWA
0.00809060	\$192.35	REG	671376	SCH D OF KETTLE MORaine (DELAFIELD)
0.00027890	\$6.63	VTAE	000800	WAUKESHA COUNTY AREA VTAE DISTRICT

Parcel Total:	\$264.40
---------------	----------

LEGAL DESCRIPTION: T06 R17-E S06 PT OF SENW	PARCEL NO: OTWT1607999	CONTROL NO: 130598
---	------------------------	--------------------

3	\$2,722.29	0.92107420	\$2,507.43	
---	------------	------------	------------	--

0	\$0.00	STAT	999999	STATE OF WISCONSIN
0.00181730	\$4.56	CNTY	67	WAUKESHA COUNTY
0.00093440	\$2.34	MUNI	67024	TOWN OF OTTAWA
0.00809060	\$20.29	REG	671376	SCH D OF KETTLE MORaine (DELAFIELD)
0.00027890	\$0.70	VTAE	000800	WAUKESHA COUNTY AREA VTAE DISTRICT

Parcel Total:	\$27.89
---------------	---------

LEGAL DESCRIPTION: T06 R17-E S06 PT OF SWNW	PARCEL NO: OTWT1607998	CONTROL NO: 130599
---	------------------------	--------------------

2.5	\$1,943.16	0.92107420	\$1,789.80	
-----	------------	------------	------------	--

0	\$0.00	STAT	999999	STATE OF WISCONSIN
0.00181730	\$3.25	CNTY	67	WAUKESHA COUNTY
0.00093440	\$1.67	MUNI	67024	TOWN OF OTTAWA
0.00809060	\$14.48	REG	671376	SCH D OF KETTLE MORaine (DELAFIELD)
0.00027890	\$0.50	VTAE	000800	WAUKESHA COUNTY AREA VTAE DISTRICT

Parcel Total:	\$19.90
---------------	---------



State of Wisconsin / Department of Natural Resources

Tony Evers , Governor

Adam N Payne , Secretary

5/22/2023

Chapter 70.114 - Aids Payment Worksheet For Tax Year 2022(Payment Year 2023) - Payment Due January 31, 2023

6667 of 7056

LEGAL DESCRIPTION: T06 R17-E S06 NESW				PARCEL NO: OTWT1607999				CONTROL NO: 130600	
39.5	\$33,574.94	0.92107420	\$30,925.01						
				0	\$0.00	STAT	999999	STATE OF WISCONSIN	
				0.00181730	\$56.20	CNTY	67	WAUKESHA COUNTY	
				0.00093440	\$28.90	MUNI	67024	TOWN OF OTTAWA	
				0.00809060	\$250.20	REG	671376	SCH D OF KETTLE MORaine (DELAField)	
				0.00027890	\$8.62	VTAE	000800	WAUKESHA COUNTY AREA VTAE DISTRICT	
Parcel Total:					\$343.92				

LEGAL DESCRIPTION: T06 R17-E S06 SESW				PARCEL NO: OTWT1607997				CONTROL NO: 130601	
39.5	\$37,601.14	0.92107420	\$34,633.44						
				0	\$0.00	STAT	999999	STATE OF WISCONSIN	
				0.00181730	\$62.94	CNTY	67	WAUKESHA COUNTY	
				0.00093440	\$32.36	MUNI	67024	TOWN OF OTTAWA	
				0.00809060	\$280.21	REG	671376	SCH D OF KETTLE MORaine (DELAField)	
				0.00027890	\$9.66	VTAE	000800	WAUKESHA COUNTY AREA VTAE DISTRICT	
Parcel Total:					\$385.17				

LEGAL DESCRIPTION: T06 R17-E S06 NWSW				PARCEL NO: OTWT1607998				CONTROL NO: 130602	
31.79	\$25,455.35	0.92107420	\$23,446.27						
				0	\$0.00	STAT	999999	STATE OF WISCONSIN	
				0.00181730	\$42.61	CNTY	67	WAUKESHA COUNTY	
				0.00093440	\$21.91	MUNI	67024	TOWN OF OTTAWA	
				0.00809060	\$189.69	REG	671376	SCH D OF KETTLE MORaine (DELAField)	
				0.00027890	\$6.54	VTAE	000800	WAUKESHA COUNTY AREA VTAE DISTRICT	
Parcel Total:					\$260.75				



State of Wisconsin / Department of Natural Resources

Tony Evers , Governor

Adam N Payne , Secretary

5/22/2023

Chapter 70.114 - Aids Payment Worksheet For Tax Year 2022(Payment Year 2023) - Payment Due January 31, 2023

6668 of 7056

LEGAL DESCRIPTION: T06 R17-E S06 SWSW	PARCEL NO: OTWT1607998	CONTROL NO: 130603
---------------------------------------	------------------------	--------------------

30.87	\$25,455.35	0.92107420	\$23,446.27	
-------	-------------	------------	-------------	--

0	\$0.00	STAT	999999	STATE OF WISCONSIN
0.00181730	\$42.61	CNTY	67	WAUKESHA COUNTY
0.00093440	\$21.91	MUNI	67024	TOWN OF OTTAWA
0.00809060	\$189.69	REG	671376	SCH D OF KETTLE MORaine (DELAField)
0.00027890	\$6.54	VTAE	000800	WAUKESHA COUNTY AREA VTAE DISTRICT

Parcel Total:	\$260.75
---------------	----------

LEGAL DESCRIPTION: T06 R17-E S05 PT OF SWNE	PARCEL NO: OTWT1603999	CONTROL NO: 130604
---	------------------------	--------------------

15	\$13,126.53	0.92107420	\$12,090.51	
----	-------------	------------	-------------	--

0	\$0.00	STAT	999999	STATE OF WISCONSIN
0.00181730	\$21.97	CNTY	67	WAUKESHA COUNTY
0.00093440	\$11.30	MUNI	67024	TOWN OF OTTAWA
0.00809060	\$97.82	REG	671376	SCH D OF KETTLE MORaine (DELAField)
0.00027890	\$3.37	VTAE	000800	WAUKESHA COUNTY AREA VTAE DISTRICT

Parcel Total:	\$134.46
---------------	----------

LEGAL DESCRIPTION: T06 R17-E S05 PT OF NWSE	PARCEL NO: OTWT1603999	CONTROL NO: 130605
---	------------------------	--------------------

10	\$8,751.02	0.92107420	\$8,060.34	
----	------------	------------	------------	--

0	\$0.00	STAT	999999	STATE OF WISCONSIN
0.00181730	\$14.65	CNTY	67	WAUKESHA COUNTY
0.00093440	\$7.53	MUNI	67024	TOWN OF OTTAWA
0.00809060	\$65.21	REG	671376	SCH D OF KETTLE MORaine (DELAField)
0.00027890	\$2.25	VTAE	000800	WAUKESHA COUNTY AREA VTAE DISTRICT

Parcel Total:	\$89.64
---------------	---------



State of Wisconsin / Department of Natural Resources

Tony Evers , Governor

Adam N Payne , Secretary

5/22/2023

Chapter 70.114 - Aids Payment Worksheet For Tax Year 2022(Payment Year 2023) - Payment Due January 31, 2023

6669 of 7056

LEGAL DESCRIPTION: T06 R17-E S05 PT OF SWSE				PARCEL NO: OTWT1604999				CONTROL NO: 130606	
2.5	\$2,924.19	0.92107420	\$2,693.40						
				0	\$0.00	STAT	999999	STATE OF WISCONSIN	
				0.00181730	\$4.89	CNTY	67	WAUKESHA COUNTY	
				0.00093440	\$2.52	MUNI	67024	TOWN OF OTTAWA	
				0.00809060	\$21.79	REG	671376	SCH D OF KETTLE MORaine (DELAField)	
				0.00027890	\$0.75	VTAE	000800	WAUKESHA COUNTY AREA VTAE DISTRICT	
Parcel Total:					\$29.95				

LEGAL DESCRIPTION: T06 R17-E S05 PT OF SENW				PARCEL NO: OTWT1603999				CONTROL NO: 130607	
15	\$13,126.53	0.92107420	\$12,090.51						
				0	\$0.00	STAT	999999	STATE OF WISCONSIN	
				0.00181730	\$21.97	CNTY	67	WAUKESHA COUNTY	
				0.00093440	\$11.30	MUNI	67024	TOWN OF OTTAWA	
				0.00809060	\$97.82	REG	671376	SCH D OF KETTLE MORaine (DELAField)	
				0.00027890	\$3.37	VTAE	000800	WAUKESHA COUNTY AREA VTAE DISTRICT	
Parcel Total:					\$134.46				

LEGAL DESCRIPTION: T06 R17-E S05 PT OF SWNW				PARCEL NO: OTWT1601997; OTWT1602996				CONTROL NO: 130608	
10	\$6,668.13	0.92107420	\$6,141.84						
				0	\$0.00	STAT	999999	STATE OF WISCONSIN	
				0.00181730	\$11.16	CNTY	67	WAUKESHA COUNTY	
				0.00093440	\$5.74	MUNI	67024	TOWN OF OTTAWA	
				0.00809060	\$49.69	REG	671376	SCH D OF KETTLE MORaine (DELAField)	
				0.00027890	\$1.71	VTAE	000800	WAUKESHA COUNTY AREA VTAE DISTRICT	
Parcel Total:					\$68.30				



State of Wisconsin / Department of Natural Resources

Tony Evers , Governor

Adam N Payne , Secretary

5/22/2023

Chapter 70.114 - Aids Payment Worksheet For Tax Year 2022(Payment Year 2023) - Payment Due January 31, 2023

6670 of 7056

LEGAL DESCRIPTION: T06 R17-E S05 NESW				PARCEL NO: OTWT1603999				CONTROL NO: 130609	
39.5	\$35,004.08	0.92107420	\$32,241.36						
				0	\$0.00	STAT	999999	STATE OF WISCONSIN	
				0.00181730	\$58.59	CNTY	67	WAUKESHA COUNTY	
				0.00093440	\$30.13	MUNI	67024	TOWN OF OTTAWA	
				0.00809060	\$260.85	REG	671376	SCH D OF KETTLE MORaine (DELAFIELD)	
				0.00027890	\$8.99	VTAE	000800	WAUKESHA COUNTY AREA VTAE DISTRICT	
Parcel Total:					\$358.56				

LEGAL DESCRIPTION: T06 R17-E S05 SESW				PARCEL NO: OTWT1603997				CONTROL NO: 130610	
39.5	\$38,207.61	0.92107420	\$35,192.05						
				0	\$0.00	STAT	999999	STATE OF WISCONSIN	
				0.00181730	\$63.95	CNTY	67	WAUKESHA COUNTY	
				0.00093440	\$32.88	MUNI	67024	TOWN OF OTTAWA	
				0.00809060	\$284.72	REG	671376	SCH D OF KETTLE MORaine (DELAFIELD)	
				0.00027890	\$9.81	VTAE	000800	WAUKESHA COUNTY AREA VTAE DISTRICT	
Parcel Total:					\$391.36				

LEGAL DESCRIPTION: T06 R17-E S05 NWSW				PARCEL NO: OTWT1601997; OTWT1603998				CONTROL NO: 130611	
39.5	\$33,173.91	0.92107420	\$30,555.63						
				0	\$0.00	STAT	999999	STATE OF WISCONSIN	
				0.00181730	\$55.53	CNTY	67	WAUKESHA COUNTY	
				0.00093440	\$28.55	MUNI	67024	TOWN OF OTTAWA	
				0.00809060	\$247.21	REG	671376	SCH D OF KETTLE MORaine (DELAFIELD)	
				0.00027890	\$8.52	VTAE	000800	WAUKESHA COUNTY AREA VTAE DISTRICT	
Parcel Total:					\$339.81				



State of Wisconsin / Department of Natural Resources

Tony Evers , Governor

Adam N Payne , Secretary

5/22/2023

Chapter 70.114 - Aids Payment Worksheet For Tax Year 2022(Payment Year 2023) - Payment Due January 31, 2023

6671 of 7056

LEGAL DESCRIPTION: T06 R17-E S05 SWSW				PARCEL NO: OTWT1603998				CONTROL NO: 130612	
39.5	\$38,207.61	0.92107420	\$35,192.05						
				0	\$0.00	STAT	999999	STATE OF WISCONSIN	
				0.00181730	\$63.95	CNTY	67	WAUKESHA COUNTY	
				0.00093440	\$32.88	MUNI	67024	TOWN OF OTTAWA	
				0.00809060	\$284.72	REG	671376	SCH D OF KETTLE MORaine (DELAField)	
				0.00027890	\$9.81	VTAE	000800	WAUKESHA COUNTY AREA VTAE DISTRICT	
Parcel Total:					\$391.36				

LEGAL DESCRIPTION: T06 R17-E S08 NWNW				PARCEL NO: OTWT1614999001				CONTROL NO: 130614	
39.5	\$26,426.93	0.92107420	\$24,341.16						
				0	\$0.00	STAT	999999	STATE OF WISCONSIN	
				0.00181730	\$44.23	CNTY	67	WAUKESHA COUNTY	
				0.00093440	\$22.75	MUNI	67024	TOWN OF OTTAWA	
				0.00809060	\$196.93	REG	671376	SCH D OF KETTLE MORaine (DELAField)	
				0.00027890	\$6.79	VTAE	000800	WAUKESHA COUNTY AREA VTAE DISTRICT	
Parcel Total:					\$270.70				

LEGAL DESCRIPTION: T06 R17-E S08 PT OF SWNW				PARCEL NO: OTWT1614998001				CONTROL NO: 130615	
20	\$19,485.88	0.92107420	\$17,947.94						
				0	\$0.00	STAT	999999	STATE OF WISCONSIN	
				0.00181730	\$32.62	CNTY	67	WAUKESHA COUNTY	
				0.00093440	\$16.77	MUNI	67024	TOWN OF OTTAWA	
				0.00809060	\$145.21	REG	671376	SCH D OF KETTLE MORaine (DELAField)	
				0.00027890	\$5.00	VTAE	000800	WAUKESHA COUNTY AREA VTAE DISTRICT	
Parcel Total:					\$199.60				



State of Wisconsin / Department of Natural Resources

Tony Evers , Governor

Adam N Payne , Secretary

5/22/2023

Chapter 70.114 - Aids Payment Worksheet For Tax Year 2022(Payment Year 2023) - Payment Due January 31, 2023

6672 of 7056

LEGAL DESCRIPTION: T06 R17-E S07 NENE				PARCEL NO: OTWT1609999				CONTROL NO: 130616	
39.5	\$37,889.22	0.92107420	\$34,898.78						
				0	\$0.00	STAT	999999	STATE OF WISCONSIN	
				0.00181730	\$63.42	CNTY	67	WAUKESHA COUNTY	
				0.00093440	\$32.61	MUNI	67024	TOWN OF OTTAWA	
				0.00809060	\$282.35	REG	671376	SCH D OF KETTLE MORaine (DELAField)	
				0.00027890	\$9.73	VTAE	000800	WAUKESHA COUNTY AREA VTAE DISTRICT	
Parcel Total:					\$388.11				

LEGAL DESCRIPTION: T06 R17-E S07 NWNE				PARCEL NO: OTWT1609999				CONTROL NO: 130617	
39.5	\$37,889.22	0.92107420	\$34,898.78						
				0	\$0.00	STAT	999999	STATE OF WISCONSIN	
				0.00181730	\$63.42	CNTY	67	WAUKESHA COUNTY	
				0.00093440	\$32.61	MUNI	67024	TOWN OF OTTAWA	
				0.00809060	\$282.35	REG	671376	SCH D OF KETTLE MORaine (DELAField)	
				0.00027890	\$9.73	VTAE	000800	WAUKESHA COUNTY AREA VTAE DISTRICT	
Parcel Total:					\$388.11				

LEGAL DESCRIPTION: T06 R17-E S07 SENE				PARCEL NO: OTWT1609999				CONTROL NO: 130618	
39.5	\$37,889.22	0.92107420	\$34,898.78						
				0	\$0.00	STAT	999999	STATE OF WISCONSIN	
				0.00181730	\$63.42	CNTY	67	WAUKESHA COUNTY	
				0.00093440	\$32.61	MUNI	67024	TOWN OF OTTAWA	
				0.00809060	\$282.35	REG	671376	SCH D OF KETTLE MORaine (DELAField)	
				0.00027890	\$9.73	VTAE	000800	WAUKESHA COUNTY AREA VTAE DISTRICT	
Parcel Total:					\$388.11				



State of Wisconsin / Department of Natural Resources

Tony Evers , Governor

Adam N Payne , Secretary

5/22/2023

Chapter 70.114 - Aids Payment Worksheet For Tax Year 2022(Payment Year 2023) - Payment Due January 31, 2023

6673 of 7056

LEGAL DESCRIPTION: T06 R17-E S07 SWNE	PARCEL NO: OTWT1609999	CONTROL NO: 130619
---------------------------------------	------------------------	--------------------

39.5	\$37,889.22	0.92107420	\$34,898.78
------	-------------	------------	-------------

0	\$0.00	STAT	999999	STATE OF WISCONSIN
0.00181730	\$63.42	CNTY	67	WAUKESHA COUNTY
0.00093440	\$32.61	MUNI	67024	TOWN OF OTTAWA
0.00809060	\$282.35	REG	671376	SCH D OF KETTLE MORaine (DELAFIELD)
0.00027890	\$9.73	VTAE	000800	WAUKESHA COUNTY AREA VTAE DISTRICT

Parcel Total:	\$388.11
---------------	----------

LEGAL DESCRIPTION: T06 R17-E S07 PT OF NESE	PARCEL NO: OTWT1612999	CONTROL NO: 130620
---	------------------------	--------------------

15	\$12,536.87	0.92107420	\$11,547.39
----	-------------	------------	-------------

0	\$0.00	STAT	999999	STATE OF WISCONSIN
0.00181730	\$20.98	CNTY	67	WAUKESHA COUNTY
0.00093440	\$10.79	MUNI	67024	TOWN OF OTTAWA
0.00809060	\$93.43	REG	671376	SCH D OF KETTLE MORaine (DELAFIELD)
0.00027890	\$3.22	VTAE	000800	WAUKESHA COUNTY AREA VTAE DISTRICT

Parcel Total:	\$128.42
---------------	----------

LEGAL DESCRIPTION: T06 R17-E S07 PT OF NWSE	PARCEL NO: OTWT1612999	CONTROL NO: 130621
---	------------------------	--------------------

15	\$12,536.87	0.92107420	\$11,547.39
----	-------------	------------	-------------

0	\$0.00	STAT	999999	STATE OF WISCONSIN
0.00181730	\$20.98	CNTY	67	WAUKESHA COUNTY
0.00093440	\$10.79	MUNI	67024	TOWN OF OTTAWA
0.00809060	\$93.43	REG	671376	SCH D OF KETTLE MORaine (DELAFIELD)
0.00027890	\$3.22	VTAE	000800	WAUKESHA COUNTY AREA VTAE DISTRICT

Parcel Total:	\$128.42
---------------	----------



State of Wisconsin / Department of Natural Resources

Tony Evers , Governor

Adam N Payne , Secretary

5/22/2023

Chapter 70.114 - Aids Payment Worksheet For Tax Year 2022(Payment Year 2023) - Payment Due January 31, 2023

6674 of 7056

LEGAL DESCRIPTION: T06 R17-E S07 NWSW				PARCEL NO: OTWT1611999				CONTROL NO: 130622	
30	\$33,961.98	0.92107420	\$31,281.51						
				0	\$0.00	STAT	999999	STATE OF WISCONSIN	
				0.00181730	\$56.85	CNTY	67	WAUKESHA COUNTY	
				0.00093440	\$29.23	MUNI	67024	TOWN OF OTTAWA	
				0.00809060	\$253.09	REG	671376	SCH D OF KETTLE MORaine (DELAFIELD)	
				0.00027890	\$8.72	VTAE	000800	WAUKESHA COUNTY AREA VTAE DISTRICT	
Parcel Total:					\$347.89				

LEGAL DESCRIPTION: T06 R17-E S07 NESW				PARCEL NO: OTWT1611999				CONTROL NO: 130623	
39.5	\$33,961.98	0.92107420	\$31,281.51						
				0	\$0.00	STAT	999999	STATE OF WISCONSIN	
				0.00181730	\$56.85	CNTY	67	WAUKESHA COUNTY	
				0.00093440	\$29.23	MUNI	67024	TOWN OF OTTAWA	
				0.00809060	\$253.09	REG	671376	SCH D OF KETTLE MORaine (DELAFIELD)	
				0.00027890	\$8.72	VTAE	000800	WAUKESHA COUNTY AREA VTAE DISTRICT	
Parcel Total:					\$347.89				

LEGAL DESCRIPTION: T06 R17-E S07 NWNW				PARCEL NO: OTWT1610999				CONTROL NO: 130624	
30	\$35,090.27	0.92107420	\$32,320.74						
				0	\$0.00	STAT	999999	STATE OF WISCONSIN	
				0.00181730	\$58.73	CNTY	67	WAUKESHA COUNTY	
				0.00093440	\$30.20	MUNI	67024	TOWN OF OTTAWA	
				0.00809060	\$261.49	REG	671376	SCH D OF KETTLE MORaine (DELAFIELD)	
				0.00027890	\$9.01	VTAE	000800	WAUKESHA COUNTY AREA VTAE DISTRICT	
Parcel Total:					\$359.43				



State of Wisconsin / Department of Natural Resources

Tony Evers , Governor

Adam N Payne , Secretary

5/22/2023

Chapter 70.114 - Aids Payment Worksheet For Tax Year 2022(Payment Year 2023) - Payment Due January 31, 2023

6675 of 7056

LEGAL DESCRIPTION: T06 R17-E S07 NENW	PARCEL NO: OTWT1610999	CONTROL NO: 130625
---------------------------------------	------------------------	--------------------

39.5 \$46,202.19 0.92107420 \$42,555.64

0	\$0.00	STAT	999999	STATE OF WISCONSIN
0.00181730	\$77.33	CNTY	67	WAUKESHA COUNTY
0.00093440	\$39.77	MUNI	67024	TOWN OF OTTAWA
0.00809060	\$344.30	REG	671376	SCH D OF KETTLE MORaine (DELAFIELD)
0.00027890	\$11.87	VTAE	000800	WAUKESHA COUNTY AREA VTAE DISTRICT

Parcel Total: \$473.27

LEGAL DESCRIPTION: T06 R17-E S07 SWNW	PARCEL NO: OTWT1610999	CONTROL NO: 130626
---------------------------------------	------------------------	--------------------

30 \$35,090.27 0.92107420 \$32,320.74

0	\$0.00	STAT	999999	STATE OF WISCONSIN
0.00181730	\$58.73	CNTY	67	WAUKESHA COUNTY
0.00093440	\$30.20	MUNI	67024	TOWN OF OTTAWA
0.00809060	\$261.49	REG	671376	SCH D OF KETTLE MORaine (DELAFIELD)
0.00027890	\$9.01	VTAE	000800	WAUKESHA COUNTY AREA VTAE DISTRICT

Parcel Total: \$359.43

LEGAL DESCRIPTION: T06 R17-E S07 SENW	PARCEL NO: OTWT1610999	CONTROL NO: 130627
---------------------------------------	------------------------	--------------------

39.5 \$46,202.19 0.92107420 \$42,555.64

0	\$0.00	STAT	999999	STATE OF WISCONSIN
0.00181730	\$77.33	CNTY	67	WAUKESHA COUNTY
0.00093440	\$39.77	MUNI	67024	TOWN OF OTTAWA
0.00809060	\$344.30	REG	671376	SCH D OF KETTLE MORaine (DELAFIELD)
0.00027890	\$11.87	VTAE	000800	WAUKESHA COUNTY AREA VTAE DISTRICT

Parcel Total: \$473.27



State of Wisconsin / Department of Natural Resources

Tony Evers , Governor

Adam N Payne , Secretary

5/22/2023

Chapter 70.114 - Aids Payment Worksheet For Tax Year 2022(Payment Year 2023) - Payment Due January 31, 2023

6676 of 7056

File Number Total: \$9,106.98

FILE NO: WM 60221 *

DATE OF PURCHASE: 08/19/2013

GRANTOR: MEN LAN, Inc.

LEGAL DESCRIPTION: T06 R17-E S16 PT OF SESW

PARCEL NO: OTWT 1666.999

CONTROL NO: 126372

39.96 \$92,151.23 0.92107420 \$84,878.12

0 \$0.00 STAT 999999 STATE OF WISCONSIN

0.00181730 \$154.24 CNTY 67 WAUKESHA COUNTY

0.00093440 \$79.31 MUNI 67024 TOWN OF OTTAWA

0.00809060 \$686.71 REG 671376 SCH D OF KETTLE MORaine (DELAFIELD)

0.00027890 \$23.67 VTAE 000800 WAUKESHA COUNTY AREA VTAE DISTRICT

Parcel Total: \$943.93

LEGAL DESCRIPTION: T06 R17-E S16 PT OF NESW

PARCEL NO: OTWT 1666.999

CONTROL NO: 126373

35.66 \$82,235.06 0.92107420 \$75,744.59

0 \$0.00 STAT 999999 STATE OF WISCONSIN

0.00181730 \$137.65 CNTY 67 WAUKESHA COUNTY

0.00093440 \$70.78 MUNI 67024 TOWN OF OTTAWA

0.00809060 \$612.82 REG 671376 SCH D OF KETTLE MORaine (DELAFIELD)

0.00027890 \$21.12 VTAE 000800 WAUKESHA COUNTY AREA VTAE DISTRICT

Parcel Total: \$842.37



State of Wisconsin / Department of Natural Resources

Tony Evers , Governor

Adam N Payne , Secretary

5/22/2023

Chapter 70.114 - Aids Payment Worksheet For Tax Year 2022(Payment Year 2023) - Payment Due January 31, 2023

6677 of 7056

LEGAL DESCRIPTION: T06 R17-E S16 PT OF SWSW				PARCEL NO: OTWT 1666.999				CONTROL NO: 126374	
22.03	\$50,803.09	0.92107420	\$46,793.42						
				0	\$0.00	STAT	999999	STATE OF WISCONSIN	
				0.00181730	\$85.04	CNTY	67	WAUKESHA COUNTY	
				0.00093440	\$43.73	MUNI	67024	TOWN OF OTTAWA	
				0.00809060	\$378.59	REG	671376	SCH D OF KETTLE MORaine (DELAFIELD)	
				0.00027890	\$13.05	VTAE	000800	WAUKESHA COUNTY AREA VTAE DISTRICT	
Parcel Total:					\$520.41				

LEGAL DESCRIPTION: T06 R17-E S16 PT OF NWSW				PARCEL NO: OTWT 1666.999				CONTROL NO: 126375	
2.69	\$6,203.38	0.92107420	\$5,713.77						
				0	\$0.00	STAT	999999	STATE OF WISCONSIN	
				0.00181730	\$10.38	CNTY	67	WAUKESHA COUNTY	
				0.00093440	\$5.34	MUNI	67024	TOWN OF OTTAWA	
				0.00809060	\$46.23	REG	671376	SCH D OF KETTLE MORaine (DELAFIELD)	
				0.00027890	\$1.59	VTAE	000800	WAUKESHA COUNTY AREA VTAE DISTRICT	
Parcel Total:					\$63.54				

LEGAL DESCRIPTION: T06 R17-E S21 PT OF NWNW				PARCEL NO: OTWT 1666.999				CONTROL NO: 126376	
39.96	\$92,151.23	0.92107420	\$84,878.12						
				0	\$0.00	STAT	999999	STATE OF WISCONSIN	
				0.00181730	\$154.24	CNTY	67	WAUKESHA COUNTY	
				0.00093440	\$79.31	MUNI	67024	TOWN OF OTTAWA	
				0.00809060	\$686.71	REG	671376	SCH D OF KETTLE MORaine (DELAFIELD)	
				0.00027890	\$23.67	VTAE	000800	WAUKESHA COUNTY AREA VTAE DISTRICT	
Parcel Total:					\$943.93				



State of Wisconsin / Department of Natural Resources

Tony Evers , Governor

Adam N Payne , Secretary

5/22/2023

Chapter 70.114 - Aids Payment Worksheet For Tax Year 2022(Payment Year 2023) - Payment Due January 31, 2023

6678 of 7056

LEGAL DESCRIPTION: T06 R17-E S21 PT OF NENW				PARCEL NO: OTWT 1666.999			CONTROL NO: 126377		
16.8	\$38,742.26	0.92107420	\$35,684.50						
				0	\$0.00	STAT	999999	STATE OF WISCONSIN	
				0.00181730	\$64.85	CNTY	67	WAUKESHA COUNTY	
				0.00093440	\$33.34	MUNI	67024	TOWN OF OTTAWA	
				0.00809060	\$288.71	REG	671376	SCH D OF KETTLE MORaine (DELAFIELD)	
				0.00027890	\$9.95	VTAE	000800	WAUKESHA COUNTY AREA VTAE DISTRICT	
				Parcel Total:	\$396.85				

LEGAL DESCRIPTION: T06 R17-E S21 PT OF NWSW				PARCEL NO: OTWT 1666.999			CONTROL NO: 126378		
0.11	\$253.67	0.92107420	\$233.65						
				0	\$0.00	STAT	999999	STATE OF WISCONSIN	
				0.00181730	\$0.42	CNTY	67	WAUKESHA COUNTY	
				0.00093440	\$0.22	MUNI	67024	TOWN OF OTTAWA	
				0.00809060	\$1.89	REG	671376	SCH D OF KETTLE MORaine (DELAFIELD)	
				0.00027890	\$0.07	VTAE	000800	WAUKESHA COUNTY AREA VTAE DISTRICT	
				Parcel Total:	\$2.60				

LEGAL DESCRIPTION: T06 R17-E S20 PT OF NENE				PARCEL NO: OTWT 1666.999			CONTROL NO: 126379		
39.96	\$92,151.23	0.92107420	\$84,878.12						
				0	\$0.00	STAT	999999	STATE OF WISCONSIN	
				0.00181730	\$154.24	CNTY	67	WAUKESHA COUNTY	
				0.00093440	\$79.31	MUNI	67024	TOWN OF OTTAWA	
				0.00809060	\$686.71	REG	671376	SCH D OF KETTLE MORaine (DELAFIELD)	
				0.00027890	\$23.67	VTAE	000800	WAUKESHA COUNTY AREA VTAE DISTRICT	
				Parcel Total:	\$943.93				



State of Wisconsin / Department of Natural Resources

Tony Evers , Governor

Adam N Payne , Secretary

5/22/2023

Chapter 70.114 - Aids Payment Worksheet For Tax Year 2022(Payment Year 2023) - Payment Due January 31, 2023

6679 of 7056

LEGAL DESCRIPTION: T06 R17-E S20 SENE	PARCEL NO: OTWT 1666.999	CONTROL NO: 126380
---------------------------------------	--------------------------	--------------------

40	\$92,243.48	0.92107420	\$84,963.09	
----	-------------	------------	-------------	--

0	\$0.00	STAT	999999	STATE OF WISCONSIN
0.00181730	\$154.40	CNTY	67	WAUKESHA COUNTY
0.00093440	\$79.39	MUNI	67024	TOWN OF OTTAWA
0.00809060	\$687.40	REG	671376	SCH D OF KETTLE MORAIN (DELAFIELD)
0.00027890	\$23.69	VTAE	000800	WAUKESHA COUNTY AREA VTAE DISTRICT

Parcel Total:	\$944.88
---------------	----------

LEGAL DESCRIPTION: T06 R17-E S20 PT OF SWNE	PARCEL NO: OTWT 1666.999	CONTROL NO: 126382
---	--------------------------	--------------------

26.41	\$110,908.20	0.92107420	\$102,154.68	
-------	--------------	------------	--------------	--

0	\$0.00	STAT	999999	STATE OF WISCONSIN
0.00181730	\$185.64	CNTY	67	WAUKESHA COUNTY
0.00093440	\$95.46	MUNI	67024	TOWN OF OTTAWA
0.00809060	\$826.49	REG	671376	SCH D OF KETTLE MORAIN (DELAFIELD)
0.00027890	\$28.49	VTAE	000800	WAUKESHA COUNTY AREA VTAE DISTRICT

Parcel Total:	\$1,136.08
---------------	------------

LEGAL DESCRIPTION: T06 R17-E S21 PT OF SWNW	PARCEL NO: OTWT 1666.999	CONTROL NO: 126383
---	--------------------------	--------------------

27	\$62,264.35	0.92107420	\$57,350.08	
----	-------------	------------	-------------	--

0	\$0.00	STAT	999999	STATE OF WISCONSIN
0.00181730	\$104.22	CNTY	67	WAUKESHA COUNTY
0.00093440	\$53.59	MUNI	67024	TOWN OF OTTAWA
0.00809060	\$464.00	REG	671376	SCH D OF KETTLE MORAIN (DELAFIELD)
0.00027890	\$15.99	VTAE	000800	WAUKESHA COUNTY AREA VTAE DISTRICT

Parcel Total:	\$637.80
---------------	----------



State of Wisconsin / Department of Natural Resources

Tony Evers , Governor

Adam N Payne , Secretary

5/22/2023

Chapter 70.114 - Aids Payment Worksheet For Tax Year 2022(Payment Year 2023) - Payment Due January 31, 2023

6680 of 7056

LEGAL DESCRIPTION: T06 R17-E S16 PT OF SENW				PARCEL NO: OTWT 1666.999			CONTROL NO: 130510		
5.49	\$12,660.42	0.92107420	\$11,661.19						
				0	\$0.00	STAT	999999	STATE OF WISCONSIN	
				0.00181730	\$21.19	CNTY	67	WAUKESHA COUNTY	
				0.00093440	\$10.90	MUNI	67024	TOWN OF OTTAWA	
				0.00809060	\$94.35	REG	671376	SCH D OF KETTLE MORaine (DELAField)	
				0.00027890	\$3.25	VTAE	000800	WAUKESHA COUNTY AREA VTAE DISTRICT	
Parcel Total:					\$129.69				

LEGAL DESCRIPTION: T06 R17-E S20 PT OF NWNE				PARCEL NO: OTWT 1666.999			CONTROL NO: 130511		
0.63	\$1,452.83	0.92107420	\$1,338.17						
				0	\$0.00	STAT	999999	STATE OF WISCONSIN	
				0.00181730	\$2.43	CNTY	67	WAUKESHA COUNTY	
				0.00093440	\$1.25	MUNI	67024	TOWN OF OTTAWA	
				0.00809060	\$10.83	REG	671376	SCH D OF KETTLE MORaine (DELAField)	
				0.00027890	\$0.37	VTAE	000800	WAUKESHA COUNTY AREA VTAE DISTRICT	
Parcel Total:					\$14.88				

LEGAL DESCRIPTION: T06 R17-E S20 PT OF NESE				PARCEL NO: OTWT 1666.999			CONTROL NO: 130512		
2.3	\$5,304.01	0.92107420	\$4,885.38						
				0	\$0.00	STAT	999999	STATE OF WISCONSIN	
				0.00181730	\$8.88	CNTY	67	WAUKESHA COUNTY	
				0.00093440	\$4.57	MUNI	67024	TOWN OF OTTAWA	
				0.00809060	\$39.53	REG	671376	SCH D OF KETTLE MORaine (DELAField)	
				0.00027890	\$1.36	VTAE	000800	WAUKESHA COUNTY AREA VTAE DISTRICT	
Parcel Total:					\$54.34				



State of Wisconsin / Department of Natural Resources

Tony Evers , Governor

Adam N Payne , Secretary

5/22/2023

Chapter 70.114 - Aids Payment Worksheet For Tax Year 2022(Payment Year 2023) - Payment Due January 31, 2023

6681 of 7056

LEGAL DESCRIPTION: T06 R17-E S20 PT OF SWNE PARCEL NO: OTWT 1661.999 CONTROL NO: 130513

1.24 \$5,207.35 0.92107420 \$4,796.36

0 \$0.00 STAT 999999 STATE OF WISCONSIN

0.00181730 \$8.72 CNTY 67 WAUKESHA COUNTY

0.00093440 \$4.48 MUNI 67024 TOWN OF OTTAWA

0.00809060 \$38.81 REG 671376 SCH D OF KETTLE MORaine (DELAFIELD)

0.00027890 \$1.34 VTAE 000800 WAUKESHA COUNTY AREA VTAE DISTRICT

Parcel Total: \$53.35

File Number Total: \$7,628.58

Municipality Total: \$36,127.38



State of Wisconsin / Department of Natural Resources

Tony Evers , Governor

Adam N Payne , Secretary

5/22/2023

Chapter 70.114 - Aids Payment Worksheet For Tax Year 2022(Payment Year 2023) - Payment Due January 31, 2023

6682 of 7056

DETAIL FOR VILLAGE OF MUKWONAGO, WAUKESHA COUNTY

Acres	Est. Adjust. Purch. Price	Level of Assessment	Adjusted Local Value	Net Gen. Tax Rate	Calc. Aid Pay Amount	----- Taxing Jurisdiction -----		
						Type	Code	Description
FILE NO: FM 10535 *			DATE OF PURCHASE: 11/23/2004			GRANTOR: WISCONSIN DEPT. OF TRANSPORT		
LEGAL DESCRIPTION: T05 R18-E S25 PT OF SWSW				PARCEL NO: 093720		CONTROL NO: 137994		
8.5	\$45,137.66	0.79530426	\$35,898.17					
				0	\$0.00	STAT	999999	STATE OF WISCONSIN
				0.00180030	\$64.63	CNTY	67	WAUKESHA COUNTY
				0.00789220	\$283.31	MUNI	67153	VILLAGE OF MUKWONAGO
				0.00768750	\$275.97	REG	673822	SCH D OF MUKWONAGO
				0.00031530	\$11.32	VTAE	000800	WAUKESHA COUNTY AREA VTAE DISTRICT
Parcel Total:					\$635.23			

LEGAL DESCRIPTION: T05 R18-E S36 PT OF NENW				PARCEL NO: 093723		CONTROL NO: 137995		
16	\$84,966.08	0.79530426	\$67,573.89					
				0	\$0.00	STAT	999999	STATE OF WISCONSIN
				0.00180030	\$121.66	CNTY	67	WAUKESHA COUNTY
				0.00789220	\$533.30	MUNI	67153	VILLAGE OF MUKWONAGO
				0.00768750	\$519.47	REG	673822	SCH D OF MUKWONAGO
				0.00031530	\$21.30	VTAE	000800	WAUKESHA COUNTY AREA VTAE DISTRICT
Parcel Total:					\$1,195.73			



State of Wisconsin / Department of Natural Resources

Tony Evers , Governor

Adam N Payne , Secretary

5/22/2023

Chapter 70.114 - Aids Payment Worksheet For Tax Year 2022(Payment Year 2023) - Payment Due January 31, 2023

6683 of 7056

LEGAL DESCRIPTION: T05 R18-E S36 PT OF NWNW	PARCEL NO: 093722	CONTROL NO: 137996
---	-------------------	--------------------

18	\$95,587.37	0.79530426	\$76,021.04
----	-------------	------------	-------------

0	\$0.00	STAT	999999	STATE OF WISCONSIN
0.00180030	\$136.86	CNTY	67	WAUKESHA COUNTY
0.00789220	\$599.97	MUNI	67153	VILLAGE OF MUKWONAGO
0.00768750	\$584.41	REG	673822	SCH D OF MUKWONAGO
0.00031530	\$23.97	VTAE	000800	WAUKESHA COUNTY AREA VTAE DISTRICT

Parcel Total:	\$1,345.21
---------------	------------

LEGAL DESCRIPTION: T05 R18-E S35 PT OF NENE	PARCEL NO: 093721	CONTROL NO: 137997
---	-------------------	--------------------

1	\$5,310.64	0.79530426	\$4,223.58
---	------------	------------	------------

0	\$0.00	STAT	999999	STATE OF WISCONSIN
0.00180030	\$7.60	CNTY	67	WAUKESHA COUNTY
0.00789220	\$33.33	MUNI	67153	VILLAGE OF MUKWONAGO
0.00768750	\$32.47	REG	673822	SCH D OF MUKWONAGO
0.00031530	\$1.33	VTAE	000800	WAUKESHA COUNTY AREA VTAE DISTRICT

Parcel Total:	\$74.73
---------------	---------

File Number Total:	\$3,250.90
--------------------	------------

Municipality Total:	\$3,250.90
---------------------	------------



State of Wisconsin / Department of Natural Resources

Tony Evers , Governor

Adam N Payne , Secretary

5/22/2023

Chapter 70.114 - Aids Payment Worksheet For Tax Year 2022(Payment Year 2023) - Payment Due January 31, 2023

6684 of 7056

DETAIL FOR VILLAGE OF SUMMIT, WAUKESHA COUNTY

Acres	Est. Adjust. Purch. Price	Level of Assessment	Adjusted Local Value	Net Gen. Tax Rate	Calc. Aid Pay Amount	----- Taxing Jurisdiction ----- Type	Code	Description
-------	------------------------------	------------------------	-------------------------	----------------------	-------------------------	---	------	-------------

FILE NO: FI 2310 *	DATE OF PURCHASE: 11/04/1993	GRANTOR: HERBERT NIEDERMAYER
--------------------	------------------------------	------------------------------

LEGAL DESCRIPTION: T07 R17-E S31 PT OF NESW	PARCEL NO: 699 993	CONTROL NO: 71996
---	--------------------	-------------------

0.84	\$356,040.94	0.98321205	\$350,063.74					
				0	\$0.00	STAT	999999	STATE OF WISCONSIN
				0.00167060	\$584.82	CNTY	67	WAUKESHA COUNTY
				0.00187070	\$654.85	MUNI	67172	VILLAGE OF SUMMIT
				0.00791470	\$2,770.66	REG	674060	SCH D OF OCONOMOWOC AREA
				0.00025640	\$89.76	VTAE	000800	WAUKESHA COUNTY AREA VTAE DISTRICT

Parcel Total:	\$4,100.09
---------------	------------

File Number Total:	\$4,100.09
--------------------	------------

FILE NO: FI 2312 *	DATE OF PURCHASE: 01/22/1994	GRANTOR: CHUCK'S SUPPER CLUB, INC.
--------------------	------------------------------	------------------------------------

LEGAL DESCRIPTION: T07 R17-E S09 PT OF SWSE	PARCEL NO: SUMT 612 994	CONTROL NO: 72370
---	-------------------------	-------------------

0.39	\$206,753.21	0.98321205	\$203,282.24					
				0	\$0.00	STAT	999999	STATE OF WISCONSIN
				0.00167060	\$339.60	CNTY	67	WAUKESHA COUNTY
				0.00187070	\$380.27	MUNI	67172	VILLAGE OF SUMMIT
				0.00791470	\$1,608.93	REG	674060	SCH D OF OCONOMOWOC AREA
				0.00025640	\$52.12	VTAE	000800	WAUKESHA COUNTY AREA VTAE DISTRICT

Parcel Total:	\$2,380.92
---------------	------------



State of Wisconsin / Department of Natural Resources

Tony Evers , Governor

Adam N Payne , Secretary

5/22/2023

Chapter 70.114 - Aids Payment Worksheet For Tax Year 2022(Payment Year 2023) - Payment Due January 31, 2023

6685 of 7056

LEGAL DESCRIPTION: T07 R17-E S09 W JONES SLBCH				PARCEL NO: SUMT 612 001				CONTROL NO: 72371	
0.4	\$212,057.31	0.98321205	\$208,497.31						
				0	\$0.00	STAT	999999	STATE OF WISCONSIN	
				0.00167060	\$348.32	CNTY	67	WAUKESHA COUNTY	
				0.00187070	\$390.03	MUNI	67172	VILLAGE OF SUMMIT	
				0.00791470	\$1,650.20	REG	674060	SCH D OF OCONOMOWOC AREA	
				0.00025640	\$53.46	VTAE	000800	WAUKESHA COUNTY AREA VTAE DISTRICT	
Parcel Total:					\$2,442.01				

LEGAL DESCRIPTION: T07 R17-E S09 W JONES SLBCH				PARCEL NO: SUMT 612 001				CONTROL NO: 72372	
0.15	\$269,460.82	0.98321205	\$264,937.12						
				0	\$0.00	STAT	999999	STATE OF WISCONSIN	
				0.00167060	\$442.60	CNTY	67	WAUKESHA COUNTY	
				0.00187070	\$495.61	MUNI	67172	VILLAGE OF SUMMIT	
				0.00791470	\$2,096.91	REG	674060	SCH D OF OCONOMOWOC AREA	
				0.00025640	\$67.93	VTAE	000800	WAUKESHA COUNTY AREA VTAE DISTRICT	
Parcel Total:					\$3,103.05				

LEGAL DESCRIPTION: T07 R17-E S09 W JONES SLBCH				PARCEL NO: SUMT 612 001				CONTROL NO: 72373	
0.15	\$269,464.39	0.98321205	\$264,940.63						
				0	\$0.00	STAT	999999	STATE OF WISCONSIN	
				0.00167060	\$442.61	CNTY	67	WAUKESHA COUNTY	
				0.00187070	\$495.62	MUNI	67172	VILLAGE OF SUMMIT	
				0.00791470	\$2,096.94	REG	674060	SCH D OF OCONOMOWOC AREA	
				0.00025640	\$67.93	VTAE	000800	WAUKESHA COUNTY AREA VTAE DISTRICT	
Parcel Total:					\$3,103.10				



State of Wisconsin / Department of Natural Resources

Tony Evers , Governor

Adam N Payne , Secretary

5/22/2023

Chapter 70.114 - Aids Payment Worksheet For Tax Year 2022(Payment Year 2023) - Payment Due January 31, 2023

6686 of 7056

File Number Total: \$11,029.08

FILE NO: FI 2418 * DATE OF PURCHASE: 10/16/1995 GRANTOR: WAUKESHA COUNTY

LEGAL DESCRIPTION: T07 R17-E S31 PT OF SENW PARCEL NO: SUMT 698.979 CONTROL NO: 76170

0.22 \$64,883.74 0.98321205 \$63,794.48

0 \$0.00 STAT 999999 STATE OF WISCONSIN

0.00167060 \$106.58 CNTY 67 WAUKESHA COUNTY

0.00187070 \$119.34 MUNI 67172 VILLAGE OF SUMMIT

0.00791470 \$504.92 REG 674060 SCH D OF OCONOMOWOC AREA

0.00025640 \$16.36 VTAE 000800 WAUKESHA COUNTY AREA VTAE DISTRICT

Parcel Total: \$747.20

File Number Total: \$747.20

FILE NO: FM 10043 * DATE OF PURCHASE: 02/17/2008 GRANTOR: Wisconsin Department of Tran

LEGAL DESCRIPTION: T07 R17-E S33 PT OF SESW PARCEL NO: SUMT0707996 CONTROL NO: 104260

2.2 \$5,351.21 0.98321205 \$5,261.37

0 \$0.00 STAT 999999 STATE OF WISCONSIN

0.00167060 \$8.79 CNTY 67 WAUKESHA COUNTY

0.00187070 \$9.84 MUNI 67172 VILLAGE OF SUMMIT

0.00743380 \$39.11 REG 671376 SCH D OF KETTLE MORaine (DELAFIELD)

0.00025640 \$1.35 VTAE 000800 WAUKESHA COUNTY AREA VTAE DISTRICT

Parcel Total: \$59.09



State of Wisconsin / Department of Natural Resources

Tony Evers , Governor

Adam N Payne , Secretary

5/22/2023

Chapter 70.114 - Aids Payment Worksheet For Tax Year 2022(Payment Year 2023) - Payment Due January 31, 2023

6687 of 7056

LEGAL DESCRIPTION: T07 R17-E S33 PT OF SWSW	PARCEL NO: SUMT0707996	CONTROL NO: 104261
---	------------------------	--------------------

0.7	\$1,702.66	0.98321205	\$1,674.08
-----	------------	------------	------------

0	\$0.00	STAT	999999	STATE OF WISCONSIN
---	--------	------	--------	--------------------

0.00167060	\$2.80	CNTY	67	WAUKESHA COUNTY
------------	--------	------	----	-----------------

0.00187070	\$3.13	MUNI	67172	VILLAGE OF SUMMIT
------------	--------	------	-------	-------------------

0.00743380	\$12.44	REG	671376	SCH D OF KETTLE MORaine (DELAFIELD)
------------	---------	-----	--------	-------------------------------------

0.00025640	\$0.43	VTAE	000800	WAUKESHA COUNTY AREA VTAE DISTRICT
------------	--------	------	--------	------------------------------------

Parcel Total:	\$18.80
---------------	---------

File Number Total:	\$77.89
--------------------	---------

Municipality Total:	\$15,954.26
---------------------	-------------



State of Wisconsin / Department of Natural Resources

Tony Evers , Governor

Adam N Payne , Secretary

5/22/2023

Chapter 70.114 - Aids Payment Worksheet For Tax Year 2022(Payment Year 2023) - Payment Due January 31, 2023

6688 of 7056

DETAIL FOR VILLAGE OF VERNON, WAUKESHA COUNTY

Acres	Est. Adjust. Purch. Price	Level of Assessment	Adjusted Local Value	Net Gen. Tax Rate	Calc. Aid Pay Amount	Type	Code	----- Taxing Jurisdiction ----- Description
FILE NO: W 1106 *			DATE OF PURCHASE: 05/31/1994			GRANTOR: LAURA WOLLENZEIN TRUST		
LEGAL DESCRIPTION: T05 R19-E S04 PT OF NWNW				PARCEL NO: 2030 997		CONTROL NO: 73794		
22	\$53,648.06	0.80174445	\$43,012.04	0	\$0.00	STAT	999999	STATE OF WISCONSIN
				0.00213620	\$91.88	CNTY	67	WAUKESHA COUNTY
				0.00187290	\$80.56	MUNI	67186	VILLAGE OF VERNON
				0.00799460	\$343.87	REG	673822	SCH D OF MUKWONAGO
				0.00032790	\$14.10	VTAE	000800	WAUKESHA COUNTY AREA VTAE DISTRICT
Parcel Total:					\$530.41			
File Number Total:					\$530.41			
Municipality Total:					\$530.41			



State of Wisconsin / Department of Natural Resources

Tony Evers , Governor

Adam N Payne , Secretary

5/22/2023

Chapter 70.114 - Aids Payment Worksheet For Tax Year 2022(Payment Year 2023) - Payment Due January 31, 2023

6689 of 7056

DETAIL FOR VILLAGE OF WAUKESHA, WAUKESHA COUNTY

Acres	Est. Adjust. Purch. Price	Level of Assessment	Adjusted Local Value	Net Gen. Tax Rate	Calc. Aid Pay Amount	----- Taxing Jurisdiction ----- Type	Code	Description
-------	------------------------------	------------------------	-------------------------	----------------------	-------------------------	---	------	-------------

FILE NO: W 1095 *	DATE OF PURCHASE: 03/03/1994	GRANTOR: PAULINE BIELINSKI
-------------------	------------------------------	----------------------------

LEGAL DESCRIPTION: T06 R19-E S31 PT OF SENE	PARCEL NO: WAKT 1417.998	CONTROL NO: 72488
---	--------------------------	-------------------

10.76	\$70,990.16	0.83637945	\$59,374.71					
				0	\$0.00	STAT	999999	STATE OF WISCONSIN
				0.00182270	\$108.22	CNTY	67	WAUKESHA COUNTY
				0.00126840	\$75.31	MUNI	67195	VILLAGE OF WAUKESHA
				0.00623890	\$370.43	REG	676174	SCH D OF WAUKESHA
				0.00027970	\$16.61	VTAE	000800	WAUKESHA COUNTY AREA VTAE DISTRICT

Parcel Total: \$570.57

LEGAL DESCRIPTION: T06 R19-E S32 PT OF SWNW	PARCEL NO: WAKT 1422.998	CONTROL NO: 72489
---	--------------------------	-------------------

36.24	\$155,073.42	0.83637945	\$129,700.22					
				0	\$0.00	STAT	999999	STATE OF WISCONSIN
				0.00182270	\$236.41	CNTY	67	WAUKESHA COUNTY
				0.00126840	\$164.51	MUNI	67195	VILLAGE OF WAUKESHA
				0.00623890	\$809.19	REG	676174	SCH D OF WAUKESHA
				0.00027970	\$36.27	VTAE	000800	WAUKESHA COUNTY AREA VTAE DISTRICT

Parcel Total: \$1,246.38



State of Wisconsin / Department of Natural Resources

Tony Evers , Governor

Adam N Payne , Secretary

5/22/2023

Chapter 70.114 - Aids Payment Worksheet For Tax Year 2022(Payment Year 2023) - Payment Due January 31, 2023

6690 of 7056

LEGAL DESCRIPTION: T06 R19-E S32 NWSW	PARCEL NO: WAKT 1422.998	CONTROL NO: 72490
---------------------------------------	--------------------------	-------------------

40	\$171,164.75	0.83637945	\$143,158.68
----	--------------	------------	--------------

0	\$0.00	STAT	999999	STATE OF WISCONSIN
0.00182270	\$260.94	CNTY	67	WAUKESHA COUNTY
0.00126840	\$181.58	MUNI	67195	VILLAGE OF WAUKESHA
0.00623890	\$893.16	REG	676174	SCH D OF WAUKESHA
0.00027970	\$40.04	VTAE	000800	WAUKESHA COUNTY AREA VTAE DISTRICT

Parcel Total:	\$1,375.72
---------------	------------

File Number Total:	\$3,192.67
--------------------	------------

FILE NO: WM 60067 *	DATE OF PURCHASE: 04/16/2010	GRANTOR: FRED-LATHERS, LLC
---------------------	------------------------------	----------------------------

LEGAL DESCRIPTION: T06 R19-E S32 Outlot 1, CSM 10771	PARCEL NO: WAKT 1421.998	CONTROL NO: 112341
--	--------------------------	--------------------

60	\$334,221.17	0.83637945	\$279,535.72
----	--------------	------------	--------------

0	\$0.00	STAT	999999	STATE OF WISCONSIN
0.00182270	\$509.52	CNTY	67	WAUKESHA COUNTY
0.00126840	\$354.55	MUNI	67195	VILLAGE OF WAUKESHA
0.00623890	\$1,744.00	REG	676174	SCH D OF WAUKESHA
0.00027970	\$78.18	VTAE	000800	WAUKESHA COUNTY AREA VTAE DISTRICT

Parcel Total:	\$2,686.25
---------------	------------

File Number Total:	\$2,686.25
--------------------	------------



State of Wisconsin / Department of Natural Resources

Tony Evers , Governor

Adam N Payne , Secretary

5/22/2023

Chapter 70.114 - Aids Payment Worksheet For Tax Year 2022(Payment Year 2023) - Payment Due January 31, 2023

6691 of 7056

FILE NO: WM 60085 *				DATE OF PURCHASE: 07/22/2010				GRANTOR: FRED-LATHERS, LLC			
LEGAL DESCRIPTION: T06 R19-E S32 NENW				PARCEL NO:				CONTROL NO: 113082			
19.77	\$110,068.92	0.83637945	\$92,059.38								
				0	\$0.00	STAT	999999	STATE OF WISCONSIN			
				0.00182270	\$167.80	CNTY	67	WAUKESHA COUNTY			
				0.00126840	\$116.76	MUNI	67195	VILLAGE OF WAUKESHA			
				0.00623890	\$574.35	REG	676174	SCH D OF WAUKESHA			
				0.00027970	\$25.75	VTAE	000800	WAUKESHA COUNTY AREA VTAE DISTRICT			
Parcel Total:					\$884.66						

LEGAL DESCRIPTION: T06 R19-E S29 PT OF SESW				PARCEL NO:				CONTROL NO: 122706			
7.7	\$42,869.54	0.83637945	\$35,855.20								
				0	\$0.00	STAT	999999	STATE OF WISCONSIN			
				0.00182270	\$65.35	CNTY	67	WAUKESHA COUNTY			
				0.00126840	\$45.48	MUNI	67195	VILLAGE OF WAUKESHA			
				0.00623890	\$223.70	REG	676174	SCH D OF WAUKESHA			
				0.00027970	\$10.03	VTAE	000800	WAUKESHA COUNTY AREA VTAE DISTRICT			
Parcel Total:					\$344.56						



State of Wisconsin / Department of Natural Resources

Tony Evers , Governor

Adam N Payne , Secretary

5/22/2023

Chapter 70.114 - Aids Payment Worksheet For Tax Year 2022(Payment Year 2023) - Payment Due January 31, 2023

6692 of 7056

LEGAL DESCRIPTION: T06 R19-E S29 PT OF SWSE				PARCEL NO:				CONTROL NO: 122707			
20	\$111,349.44	0.83637945	\$93,130.39								
				0	\$0.00	STAT	999999	STATE OF WISCONSIN			
				0.00182270	\$169.75	CNTY	67	WAUKESHA COUNTY			
				0.00126840	\$118.12	MUNI	67195	VILLAGE OF WAUKESHA			
				0.00623890	\$581.03	REG	676174	SCH D OF WAUKESHA			
				0.00027970	\$26.05	VTAE	000800	WAUKESHA COUNTY AREA VTAE DISTRICT			
Parcel Total:					\$894.95						

LEGAL DESCRIPTION: T06 R19-E S32 PT OF NWNW				PARCEL NO:				CONTROL NO: 122708			
1.43	\$7,961.48	0.83637945	\$6,658.82								
				0	\$0.00	STAT	999999	STATE OF WISCONSIN			
				0.00182270	\$12.14	CNTY	67	WAUKESHA COUNTY			
				0.00126840	\$8.45	MUNI	67195	VILLAGE OF WAUKESHA			
				0.00623890	\$41.54	REG	676174	SCH D OF WAUKESHA			
				0.00027970	\$1.86	VTAE	000800	WAUKESHA COUNTY AREA VTAE DISTRICT			
Parcel Total:					\$63.99						

LEGAL DESCRIPTION: T06 R19-E S32 NWNE				PARCEL NO:				CONTROL NO: 122709			
40	\$222,698.87	0.83637945	\$186,260.76								
				0	\$0.00	STAT	999999	STATE OF WISCONSIN			
				0.00182270	\$339.50	CNTY	67	WAUKESHA COUNTY			
				0.00126840	\$236.25	MUNI	67195	VILLAGE OF WAUKESHA			
				0.00623890	\$1,162.07	REG	676174	SCH D OF WAUKESHA			
				0.00027970	\$52.09	VTAE	000800	WAUKESHA COUNTY AREA VTAE DISTRICT			
Parcel Total:					\$1,789.91						



State of Wisconsin / Department of Natural Resources

Tony Evers , Governor

Adam N Payne , Secretary

5/22/2023

Chapter 70.114 - Aids Payment Worksheet For Tax Year 2022(Payment Year 2023) - Payment Due January 31, 2023

6693 of 7056

LEGAL DESCRIPTION: T06 R19-E S32 SWNE				PARCEL NO:				CONTROL NO: 122710			
40	\$222,698.87	0.83637945	\$186,260.76								
				0	\$0.00	STAT	999999	STATE OF WISCONSIN			
				0.00182270	\$339.50	CNTY	67	WAUKESHA COUNTY			
				0.00126840	\$236.25	MUNI	67195	VILLAGE OF WAUKESHA			
				0.00623890	\$1,162.07	REG	676174	SCH D OF WAUKESHA			
				0.00027970	\$52.09	VTAE	000800	WAUKESHA COUNTY AREA VTAE DISTRICT			
Parcel Total:					\$1,789.91						

File Number Total:					\$5,767.98						
--------------------	--	--	--	--	------------	--	--	--	--	--	--

FILE NO: WM 60582 *				DATE OF PURCHASE: 12/02/2010				GRANTOR: Wisconsin Department of Tran			
LEGAL DESCRIPTION: T06 R19-E S14 PT OF S2SE				PARCEL NO: WAKT 1352998001				CONTROL NO: 138071			
20.13	\$33,648.57	0.83637945	\$28,142.98								
				0	\$0.00	STAT	999999	STATE OF WISCONSIN			
				0.00182270	\$51.30	CNTY	67	WAUKESHA COUNTY			
				0.00126840	\$35.70	MUNI	67195	VILLAGE OF WAUKESHA			
				0.00623890	\$175.58	REG	676174	SCH D OF WAUKESHA			
				0.00027970	\$7.87	VTAE	000800	WAUKESHA COUNTY AREA VTAE DISTRICT			
Parcel Total:					\$270.45						



State of Wisconsin / Department of Natural Resources

Tony Evers , Governor

Adam N Payne , Secretary

5/22/2023

Chapter 70.114 - Aids Payment Worksheet For Tax Year 2022(Payment Year 2023) - Payment Due January 31, 2023

6694 of 7056

LEGAL DESCRIPTION: T06 R19-E S14 PT OF SWSE	PARCEL NO: WAKT 1352996002	CONTROL NO: 138073
---	----------------------------	--------------------

11.77	\$19,674.30	0.83637945	\$16,455.18
-------	-------------	------------	-------------

0	\$0.00	STAT	999999	STATE OF WISCONSIN
0.00182270	\$29.99	CNTY	67	WAUKESHA COUNTY
0.00126840	\$20.87	MUNI	67195	VILLAGE OF WAUKESHA
0.00623890	\$102.66	REG	676174	SCH D OF WAUKESHA
0.00027970	\$4.60	VTAE	000800	WAUKESHA COUNTY AREA VTAE DISTRICT

Parcel Total:	\$158.12
---------------	----------

File Number Total:	\$428.57
--------------------	----------

Municipality Total:	\$12,075.47
---------------------	-------------



State of Wisconsin / Department of Natural Resources

Tony Evers , Governor

Adam N Payne , Secretary

5/22/2023

Chapter 70.114 - Aids Payment Worksheet For Tax Year 2022(Payment Year 2023) - Payment Due January 31, 2023

6695 of 7056

DETAIL FOR CITY OF BROOKFIELD, WAUKESHA COUNTY

Acres	Est. Adjust. Purch. Price	Level of Assessment	Adjusted Local Value	Net Gen. Tax Rate	Calc. Aid Pay Amount	Type	Code	----- Taxing Jurisdiction ----- Description
FILE NO: PR 40237 *			DATE OF PURCHASE: 12/09/2009			GRANTOR: Soo Line Railroad Company		
LEGAL DESCRIPTION: T07 R20-E S25 PT OF NESE				PARCEL NO: BR C1108000		CONTROL NO: 136862		
2.31	\$219,134.70	0.84561439	\$185,303.45					
				0	\$0.00	STAT	999999	STATE OF WISCONSIN
				0.001684	\$312.06	CNTY	67	WAUKESHA COUNTY
				0.00531580	\$985.03	MUNI	67206	CITY OF BROOKFIELD
				0.00822010	\$1,523.22	REG	670714	SCH D OF ELMBROOK (BROOKFIELD)
				0.00029490	\$54.64	VTAE	000800	WAUKESHA COUNTY AREA VTAE DISTRICT
Parcel Total:					\$2,874.95			
File Number Total:					\$2,874.95			
Municipality Total:					\$2,874.95			



State of Wisconsin / Department of Natural Resources

Tony Evers , Governor

Adam N Payne , Secretary

5/22/2023

Chapter 70.114 - Aids Payment Worksheet For Tax Year 2022(Payment Year 2023) - Payment Due January 31, 2023

6696 of 7056

DETAIL FOR CITY OF DELAFIELD, WAUKESHA COUNTY

Acres	Est. Adjust. Purch. Price	Level of Assessment	Adjusted Local Value	Net Gen. Tax Rate	Calc. Aid Pay Amount	Type	Code	Taxing Jurisdiction Description
FILE NO: SF 94 *			DATE OF PURCHASE: 12/26/1993			GRANTOR: WILLIAM TIMM, ET AL		
LEGAL DESCRIPTION: T07 R18-E S19 PT NESE-LOT 2				PARCEL NO: 796.995 DELC		CONTROL NO: 71984		
21.44	\$465,810.90	0.93769375	\$436,787.97					
				0	\$0.00	STAT	999999	STATE OF WISCONSIN
				0.00155210	\$677.94	CNTY	67	WAUKESHA COUNTY
				0.00368340	\$1,608.86	MUNI	67216	CITY OF DELAFIELD
				0.007981	\$3,486.00	REG	671376	SCH D OF KETTLE MORaine (DELAField)
				0.00027170	\$118.69	VTAE	000800	WAUKESHA COUNTY AREA VTAE DISTRICT
Parcel Total:					\$5,891.49			

LEGAL DESCRIPTION: T07 R18-E S19 PT NWSE-LOT 2				PARCEL NO: 796.995 DELC		CONTROL NO: 71985		
17.73	\$385,611.22	0.93769375	\$361,585.23					
				0	\$0.00	STAT	999999	STATE OF WISCONSIN
				0.00155210	\$561.21	CNTY	67	WAUKESHA COUNTY
				0.00368340	\$1,331.86	MUNI	67216	CITY OF DELAFIELD
				0.007981	\$2,885.81	REG	671376	SCH D OF KETTLE MORaine (DELAField)
				0.00027170	\$98.26	VTAE	000800	WAUKESHA COUNTY AREA VTAE DISTRICT
Parcel Total:					\$4,877.14			



State of Wisconsin / Department of Natural Resources

Tony Evers , Governor

Adam N Payne , Secretary

5/22/2023

Chapter 70.114 - Aids Payment Worksheet For Tax Year 2022(Payment Year 2023) - Payment Due January 31, 2023

6697 of 7056

LEGAL DESCRIPTION: T07 R18-E S19 SWSE-PT LOT 2	PARCEL NO: 796.995 DELC	CONTROL NO: 71986
--	-------------------------	-------------------

40	\$869,140.65	0.93769375	\$814,987.76
----	--------------	------------	--------------

0	\$0.00	STAT	999999	STATE OF WISCONSIN
0.00155210	\$1,264.94	CNTY	67	WAUKESHA COUNTY
0.00368340	\$3,001.91	MUNI	67216	CITY OF DELAFIELD
0.007981	\$6,504.41	REG	671376	SCH D OF KETTLE MORaine (DELAField)
0.00027170	\$221.47	VTAE	000800	WAUKESHA COUNTY AREA VTAE DISTRICT

Parcel Total:	\$10,992.73
---------------	-------------

LEGAL DESCRIPTION: T07 R18-E S19 PT SESE-PT LT2	PARCEL NO: 796.995 DELC	CONTROL NO: 71987
---	-------------------------	-------------------

37.33	\$811,322.28	0.93769375	\$760,771.83
-------	--------------	------------	--------------

0	\$0.00	STAT	999999	STATE OF WISCONSIN
0.00155210	\$1,180.79	CNTY	67	WAUKESHA COUNTY
0.00368340	\$2,802.21	MUNI	67216	CITY OF DELAFIELD
0.007981	\$6,071.71	REG	671376	SCH D OF KETTLE MORaine (DELAField)
0.00027170	\$206.73	VTAE	000800	WAUKESHA COUNTY AREA VTAE DISTRICT

Parcel Total:	\$10,261.44
---------------	-------------

File Number Total:	\$32,022.80
--------------------	-------------

Municipality Total:	\$32,022.80
---------------------	-------------



State of Wisconsin / Department of Natural Resources

Tony Evers , Governor

Adam N Payne , Secretary

5/22/2023

Chapter 70.114 - Aids Payment Worksheet For Tax Year 2022(Payment Year 2023) - Payment Due January 31, 2023

6698 of 7056

DETAIL FOR CITY OF MUSKEGO, WAUKESHA COUNTY

Acres	Est. Adjust. Purch. Price	Level of Assessment	Adjusted Local Value	Net Gen. Tax Rate	Calc. Aid Pay Amount	Taxing Jurisdiction	Description
FILE NO: W 1332 *		DATE OF PURCHASE: 01/24/2000			GRANTOR: JOHN LANG, SR.		
LEGAL DESCRIPTION: T05 R20-E S28 PT OF NWNW				PARCEL NO: 2270.999		CONTROL NO: 83675	
3.63	\$37,833.70	0.88536106	\$33,496.48				
				0	\$0.00	STAT 999999	STATE OF WISCONSIN
				0.00155780	\$52.18	CNTY 67	WAUKESHA COUNTY
				0.00343370	\$115.02	MUNI 67251	CITY OF MUSKEGO
				0.00639190	\$214.10	REG 673857	SCH D OF MUSKEGO-NORWAY
				0.00027270	\$9.14	VTAE 000800	WAUKESHA COUNTY AREA VTAE DISTRICT
Parcel Total:					\$390.44		

LEGAL DESCRIPTION: T05 R20-E S28 PT OF NENW				PARCEL NO: 2270.999		CONTROL NO: 83676	
14.38	\$149,872.30	0.88536106	\$132,691.10				
				0	\$0.00	STAT 999999	STATE OF WISCONSIN
				0.00155780	\$206.71	CNTY 67	WAUKESHA COUNTY
				0.00343370	\$455.62	MUNI 67251	CITY OF MUSKEGO
				0.00639190	\$848.14	REG 673857	SCH D OF MUSKEGO-NORWAY
				0.00027270	\$36.19	VTAE 000800	WAUKESHA COUNTY AREA VTAE DISTRICT
Parcel Total:					\$1,546.66		



State of Wisconsin / Department of Natural Resources

Tony Evers , Governor

Adam N Payne , Secretary

5/22/2023

Chapter 70.114 - Aids Payment Worksheet For Tax Year 2022(Payment Year 2023) - Payment Due January 31, 2023

6699 of 7056

LEGAL DESCRIPTION: T05 R20-E S28 PT OF SWNW	PARCEL NO: 2270.999	CONTROL NO: 83677
---	---------------------	-------------------

20	\$208,435.05	0.88536106	\$184,540.27
----	--------------	------------	--------------

0	\$0.00	STAT	999999	STATE OF WISCONSIN
0.00155780	\$287.48	CNTY	67	WAUKESHA COUNTY
0.00343370	\$633.65	MUNI	67251	CITY OF MUSKEGO
0.00639190	\$1,179.55	REG	673857	SCH D OF MUSKEGO-NORWAY
0.00027270	\$50.33	VTAE	000800	WAUKESHA COUNTY AREA VTAE DISTRICT

Parcel Total:	\$2,151.01
---------------	------------

LEGAL DESCRIPTION: T05 R20-E S28 GOV LOT 02	PARCEL NO: 2270.999	CONTROL NO: 83678
---	---------------------	-------------------

118.63	\$661,167.67	0.88536106	\$585,372.10
--------	--------------	------------	--------------

0	\$0.00	STAT	999999	STATE OF WISCONSIN
0.00155780	\$911.92	CNTY	67	WAUKESHA COUNTY
0.00343370	\$2,009.99	MUNI	67251	CITY OF MUSKEGO
0.00639190	\$3,741.61	REG	673857	SCH D OF MUSKEGO-NORWAY
0.00027270	\$159.64	VTAE	000800	WAUKESHA COUNTY AREA VTAE DISTRICT

Parcel Total:	\$6,823.16
---------------	------------

File Number Total:	\$10,911.27
--------------------	-------------



State of Wisconsin / Department of Natural Resources

Tony Evers , Governor

Adam N Payne , Secretary

5/22/2023

Chapter 70.114 - Aids Payment Worksheet For Tax Year 2022(Payment Year 2023) - Payment Due January 31, 2023

6700 of 7056

FILE NO: W 1334 *				DATE OF PURCHASE: 02/14/2000				GRANTOR: RICHARD SCHAUMBERG			
LEGAL DESCRIPTION: T05 R20-E S21 PT GV LT 2				PARCEL NO: 083705				CONTROL NO: 83705			
54.42	\$315,030.69	0.88536106	\$278,915.90								
				0	\$0.00	STAT	999999	STATE OF WISCONSIN			
				0.00155780	\$434.51	CNTY	67	WAUKESHA COUNTY			
				0.00343370	\$957.71	MUNI	67251	CITY OF MUSKEGO			
				0.00639190	\$1,782.79	REG	673857	SCH D OF MUSKEGO-NORWAY			
				0.00027270	\$76.07	VTAE	000800	WAUKESHA COUNTY AREA VTAE DISTRICT			
Parcel Total:					\$3,251.08						

LEGAL DESCRIPTION: T05 R20-E S21 PT GV LT 3				PARCEL NO: 083706				CONTROL NO: 83706			
22.02	\$125,170.40	0.88536106	\$110,820.99								
				0	\$0.00	STAT	999999	STATE OF WISCONSIN			
				0.00155780	\$172.64	CNTY	67	WAUKESHA COUNTY			
				0.00343370	\$380.52	MUNI	67251	CITY OF MUSKEGO			
				0.00639190	\$708.35	REG	673857	SCH D OF MUSKEGO-NORWAY			
				0.00027270	\$30.22	VTAE	000800	WAUKESHA COUNTY AREA VTAE DISTRICT			
Parcel Total:					\$1,291.73						



State of Wisconsin / Department of Natural Resources

Tony Evers , Governor

Adam N Payne , Secretary

5/22/2023

Chapter 70.114 - Aids Payment Worksheet For Tax Year 2022(Payment Year 2023) - Payment Due January 31, 2023

6701 of 7056

LEGAL DESCRIPTION: T05 R20-E S21 PT OF NESW PARCEL NO: 083707 CONTROL NO: 83707

3.24 \$12,735.01 0.88536106 \$11,275.08

0 \$0.00 STAT 999999 STATE OF WISCONSIN

0.00155780 \$17.56 CNTY 67 WAUKESHA COUNTY

0.00343370 \$38.72 MUNI 67251 CITY OF MUSKEGO

0.00639190 \$72.07 REG 673857 SCH D OF MUSKEGO-NORWAY

0.00027270 \$3.07 VTAE 000800 WAUKESHA COUNTY AREA VTAE DISTRICT

Parcel Total: \$131.42

File Number Total: \$4,674.23

FILE NO: W 1447 * DATE OF PURCHASE: 04/17/2002 GRANTOR: BEVERLY LADWIG, WEBER, ET.A

LEGAL DESCRIPTION: T05 R20-E S24 PT OF SENW PARCEL NO: MSKC 2254.997.001 CONTROL NO: 87269

23.43 \$508,678.65 0.88536106 \$450,364.26

0 \$0.00 STAT 999999 STATE OF WISCONSIN

0.00155780 \$701.60 CNTY 67 WAUKESHA COUNTY

0.00343370 \$1,546.41 MUNI 67251 CITY OF MUSKEGO

0.00639190 \$2,878.66 REG 673857 SCH D OF MUSKEGO-NORWAY

0.00027270 \$122.82 VTAE 000800 WAUKESHA COUNTY AREA VTAE DISTRICT

Parcel Total: \$5,249.49



State of Wisconsin / Department of Natural Resources

Tony Evers , Governor

Adam N Payne , Secretary

5/22/2023

Chapter 70.114 - Aids Payment Worksheet For Tax Year 2022(Payment Year 2023) - Payment Due January 31, 2023

6702 of 7056

LEGAL DESCRIPTION: T05 R20-E S24 PT OF SWNW	PARCEL NO: MSKC 2254.997.001	CONTROL NO: 87270
---	------------------------------	-------------------

20.19	\$207,920.79	0.88536106	\$184,084.97
-------	--------------	------------	--------------

0	\$0.00	STAT	999999	STATE OF WISCONSIN
---	--------	------	--------	--------------------

0.00155780	\$286.77	CNTY	67	WAUKESHA COUNTY
------------	----------	------	----	-----------------

0.00343370	\$632.09	MUNI	67251	CITY OF MUSKEGO
------------	----------	------	-------	-----------------

0.00639190	\$1,176.64	REG	673857	SCH D OF MUSKEGO-NORWAY
------------	------------	-----	--------	-------------------------

0.00027270	\$50.20	VTAE	000800	WAUKESHA COUNTY AREA VTAE DISTRICT
------------	---------	------	--------	------------------------------------

Parcel Total:	\$2,145.70
---------------	------------

File Number Total:	\$7,395.19
--------------------	------------

FILE NO: W 1522 *

DATE OF PURCHASE: 12/30/2003

GRANTOR: HAROLD HEINRICH REVOCABLE TR

LEGAL DESCRIPTION: T05 R20-E S33 PT OF SENE	PARCEL NO: MSKC 2289.997	CONTROL NO: 89940
---	--------------------------	-------------------

18.6	\$321,712.76	0.88536106	\$284,831.95
------	--------------	------------	--------------

0	\$0.00	STAT	999999	STATE OF WISCONSIN
---	--------	------	--------	--------------------

0.00155780	\$443.72	CNTY	67	WAUKESHA COUNTY
------------	----------	------	----	-----------------

0.00343370	\$978.02	MUNI	67251	CITY OF MUSKEGO
------------	----------	------	-------	-----------------

0.00639190	\$1,820.60	REG	673857	SCH D OF MUSKEGO-NORWAY
------------	------------	-----	--------	-------------------------

0.00027270	\$77.68	VTAE	000800	WAUKESHA COUNTY AREA VTAE DISTRICT
------------	---------	------	--------	------------------------------------

Parcel Total:	\$3,320.02
---------------	------------



State of Wisconsin / Department of Natural Resources

Tony Evers , Governor

Adam N Payne , Secretary

5/22/2023

Chapter 70.114 - Aids Payment Worksheet For Tax Year 2022(Payment Year 2023) - Payment Due January 31, 2023

6703 of 7056

LEGAL DESCRIPTION: T05 R20-E S33 PT OF NENE	PARCEL NO: MSKC 2289.997	CONTROL NO: 89941
---	--------------------------	-------------------

1	\$17,296.39	0.88536106	\$15,313.55
---	-------------	------------	-------------

0	\$0.00	STAT	999999	STATE OF WISCONSIN
0.00155780	\$23.86	CNTY	67	WAUKESHA COUNTY
0.00343370	\$52.58	MUNI	67251	CITY OF MUSKEGO
0.00639190	\$97.88	REG	673857	SCH D OF MUSKEGO-NORWAY
0.00027270	\$4.18	VTAE	000800	WAUKESHA COUNTY AREA VTAE DISTRICT

Parcel Total:	\$178.50
---------------	----------

File Number Total:	\$3,498.52
--------------------	------------

FILE NO: W 1609 *	DATE OF PURCHASE: 04/14/2005	GRANTOR: DARRYL E UCHITIL
-------------------	------------------------------	---------------------------

LEGAL DESCRIPTION: T05 R20-E S21 OTL3-CSM8405	PARCEL NO: 093372	CONTROL NO: 93372
---	-------------------	-------------------

124	\$70,402.14	0.88536106	\$62,331.31
-----	-------------	------------	-------------

0	\$0.00	STAT	999999	STATE OF WISCONSIN
0.00155780	\$97.10	CNTY	67	WAUKESHA COUNTY
0.00343370	\$214.03	MUNI	67251	CITY OF MUSKEGO
0.00639190	\$398.41	REG	673857	SCH D OF MUSKEGO-NORWAY
0.00027270	\$17.00	VTAE	000800	WAUKESHA COUNTY AREA VTAE DISTRICT

Parcel Total:	\$726.54
---------------	----------

File Number Total:	\$726.54
--------------------	----------



State of Wisconsin / Department of Natural Resources

Tony Evers , Governor

Adam N Payne , Secretary

5/22/2023

Chapter 70.114 - Aids Payment Worksheet For Tax Year 2022(Payment Year 2023) - Payment Due January 31, 2023

6704 of 7056

FILE NO: W 1708 *				DATE OF PURCHASE: 09/20/2007				GRANTOR: Richard H Leonard			
LEGAL DESCRIPTION: T05 R20-E S24 PT OF NWNW				PARCEL NO: 2254-999-005				CONTROL NO: 101717			
35.6	\$428,437.75	0.88536106	\$379,322.10								
				0	\$0.00	STAT	999999	STATE OF WISCONSIN			
				0.00155780	\$590.92	CNTY	67	WAUKESHA COUNTY			
				0.00343370	\$1,302.47	MUNI	67251	CITY OF MUSKEGO			
				0.00639190	\$2,424.57	REG	673857	SCH D OF MUSKEGO-NORWAY			
				0.00027270	\$103.45	VTAE	000800	WAUKESHA COUNTY AREA VTAE DISTRICT			
Parcel Total:					\$4,421.41						

LEGAL DESCRIPTION: T05 R20-E S24 PT OF NENW				PARCEL NO: 2254-999-005				CONTROL NO: 101718			
2.2	\$26,476.49	0.88536106	\$23,441.26								
				0	\$0.00	STAT	999999	STATE OF WISCONSIN			
				0.00155780	\$36.52	CNTY	67	WAUKESHA COUNTY			
				0.00343370	\$80.49	MUNI	67251	CITY OF MUSKEGO			
				0.00639190	\$149.83	REG	673857	SCH D OF MUSKEGO-NORWAY			
				0.00027270	\$6.39	VTAE	000800	WAUKESHA COUNTY AREA VTAE DISTRICT			
Parcel Total:					\$273.23						



State of Wisconsin / Department of Natural Resources

Tony Evers , Governor

Adam N Payne , Secretary

5/22/2023

Chapter 70.114 - Aids Payment Worksheet For Tax Year 2022(Payment Year 2023) - Payment Due January 31, 2023

6705 of 7056

LEGAL DESCRIPTION: T05 R20-E S24 PT OF SENW	PARCEL NO: 2254-999-005	CONTROL NO: 101719
---	-------------------------	--------------------

0.7	\$8,424.34	0.88536106	\$7,458.58	
-----	------------	------------	------------	--

0	\$0.00	STAT	999999	STATE OF WISCONSIN
---	--------	------	--------	--------------------

0.00155780	\$11.62	CNTY	67	WAUKESHA COUNTY
------------	---------	------	----	-----------------

0.00343370	\$25.61	MUNI	67251	CITY OF MUSKEGO
------------	---------	------	-------	-----------------

0.00639190	\$47.67	REG	673857	SCH D OF MUSKEGO-NORWAY
------------	---------	-----	--------	-------------------------

0.00027270	\$2.03	VTAE	000800	WAUKESHA COUNTY AREA VTAE DISTRICT
------------	--------	------	--------	------------------------------------

Parcel Total:	\$86.93
---------------	---------

LEGAL DESCRIPTION: T05 R20-E S23 PT OF NENE	PARCEL NO: 2254-999-005	CONTROL NO: 101720
---	-------------------------	--------------------

8.9	\$107,109.44	0.88536106	\$94,830.52	
-----	--------------	------------	-------------	--

0	\$0.00	STAT	999999	STATE OF WISCONSIN
---	--------	------	--------	--------------------

0.00155780	\$147.73	CNTY	67	WAUKESHA COUNTY
------------	----------	------	----	-----------------

0.00343370	\$325.62	MUNI	67251	CITY OF MUSKEGO
------------	----------	------	-------	-----------------

0.00639190	\$606.14	REG	673857	SCH D OF MUSKEGO-NORWAY
------------	----------	-----	--------	-------------------------

0.00027270	\$25.86	VTAE	000800	WAUKESHA COUNTY AREA VTAE DISTRICT
------------	---------	------	--------	------------------------------------

Parcel Total:	\$1,105.35
---------------	------------

File Number Total:	\$5,886.92
--------------------	------------



State of Wisconsin / Department of Natural Resources

Tony Evers , Governor

Adam N Payne , Secretary

5/22/2023

Chapter 70.114 - Aids Payment Worksheet For Tax Year 2022(Payment Year 2023) - Payment Due January 31, 2023

6706 of 7056

FILE NO: W 1731 *				DATE OF PURCHASE: 04/26/2007				GRANTOR: WISCONSIN DEPT. OF TRANSPORT			
LEGAL DESCRIPTION: T05 R20-E S33 PT OF NWSW				PARCEL NO: MSKC2291998				CONTROL NO: 98229			
20	\$65,497.69	0.88536106	\$57,989.10								
				0	\$0.00	STAT	999999	STATE OF WISCONSIN			
				0.00155780	\$90.34	CNTY	67	WAUKESHA COUNTY			
				0.00343370	\$199.12	MUNI	67251	CITY OF MUSKEGO			
				0.00639190	\$370.66	REG	673857	SCH D OF MUSKEGO-NORWAY			
				0.00027270	\$15.81	VTAE	000800	WAUKESHA COUNTY AREA VTAE DISTRICT			
Parcel Total:					\$675.93						

LEGAL DESCRIPTION: T05 R20-E S33 PT OF NESW				PARCEL NO: MSKC2291998				CONTROL NO: 98230			
20	\$65,497.69	0.88536106	\$57,989.10								
				0	\$0.00	STAT	999999	STATE OF WISCONSIN			
				0.00155780	\$90.34	CNTY	67	WAUKESHA COUNTY			
				0.00343370	\$199.12	MUNI	67251	CITY OF MUSKEGO			
				0.00639190	\$370.66	REG	673857	SCH D OF MUSKEGO-NORWAY			
				0.00027270	\$15.81	VTAE	000800	WAUKESHA COUNTY AREA VTAE DISTRICT			
Parcel Total:					\$675.93						



State of Wisconsin / Department of Natural Resources

Tony Evers , Governor

Adam N Payne , Secretary

5/22/2023

Chapter 70.114 - Aids Payment Worksheet For Tax Year 2022(Payment Year 2023) - Payment Due January 31, 2023

6707 of 7056

LEGAL DESCRIPTION: T05 R20-E S33 SWSW	PARCEL NO: MSKC2291998	CONTROL NO: 98231
---------------------------------------	------------------------	-------------------

40	\$130,995.38	0.88536106	\$115,978.20	
----	--------------	------------	--------------	--

0	\$0.00	STAT	999999	STATE OF WISCONSIN
0.00155780	\$180.68	CNTY	67	WAUKESHA COUNTY
0.00343370	\$398.23	MUNI	67251	CITY OF MUSKEGO
0.00639190	\$741.32	REG	673857	SCH D OF MUSKEGO-NORWAY
0.00027270	\$31.63	VTAE	000800	WAUKESHA COUNTY AREA VTAE DISTRICT

Parcel Total:	\$1,351.86
---------------	------------

LEGAL DESCRIPTION: T05 R20-E S33 SESW	PARCEL NO: MSKC2291998	CONTROL NO: 98232
---------------------------------------	------------------------	-------------------

40	\$130,995.38	0.88536106	\$115,978.20	
----	--------------	------------	--------------	--

0	\$0.00	STAT	999999	STATE OF WISCONSIN
0.00155780	\$180.68	CNTY	67	WAUKESHA COUNTY
0.00343370	\$398.23	MUNI	67251	CITY OF MUSKEGO
0.00639190	\$741.32	REG	673857	SCH D OF MUSKEGO-NORWAY
0.00027270	\$31.63	VTAE	000800	WAUKESHA COUNTY AREA VTAE DISTRICT

Parcel Total:	\$1,351.86
---------------	------------

LEGAL DESCRIPTION: T05 R20-E S33 SWSE	PARCEL NO: MSKC2291998	CONTROL NO: 98233
---------------------------------------	------------------------	-------------------

17.59	\$57,604.99	0.88536106	\$51,001.22	
-------	-------------	------------	-------------	--

0	\$0.00	STAT	999999	STATE OF WISCONSIN
0.00155780	\$79.45	CNTY	67	WAUKESHA COUNTY
0.00343370	\$175.12	MUNI	67251	CITY OF MUSKEGO
0.00639190	\$325.99	REG	673857	SCH D OF MUSKEGO-NORWAY
0.00027270	\$13.91	VTAE	000800	WAUKESHA COUNTY AREA VTAE DISTRICT

Parcel Total:	\$594.47
---------------	----------



State of Wisconsin / Department of Natural Resources

Tony Evers , Governor

Adam N Payne , Secretary

5/22/2023

Chapter 70.114 - Aids Payment Worksheet For Tax Year 2022(Payment Year 2023) - Payment Due January 31, 2023

6708 of 7056

File Number Total: \$4,650.05

FILE NO: WM 60029 *

DATE OF PURCHASE: 03/09/2009

GRANTOR: John H. & Margaret M. Diekf

LEGAL DESCRIPTION: T05 R20-E S28 OUTLT 1 & 2, CSM 10573

PARCEL NO: MSKC2270995006,
MSKC2270995007

CONTROL NO: 100431

5.44 \$28,460.52 0.88536106 \$25,197.83

0 \$0.00 STAT 999999 STATE OF WISCONSIN

0.00155780 \$39.25 CNTY 67 WAUKESHA COUNTY

0.00343370 \$86.52 MUNI 67251 CITY OF MUSKEGO

0.00639190 \$161.06 REG 673857 SCH D OF MUSKEGO-NORWAY

0.00027270 \$6.87 VTAE 000800 WAUKESHA COUNTY AREA VTAE DISTRICT

Parcel Total: \$293.70

File Number Total: \$293.70

FILE NO: WM 60189 *

DATE OF PURCHASE: 12/28/2012

GRANTOR: Rachel E. Lang Revocable Tru

LEGAL DESCRIPTION: T05 R20-E S28 NWSW

PARCEL NO: MSKC 2270.994

CONTROL NO: 125066

40 \$58,724.30 0.88536106 \$51,992.21

0 \$0.00 STAT 999999 STATE OF WISCONSIN

0.00155780 \$81.00 CNTY 67 WAUKESHA COUNTY

0.00343370 \$178.53 MUNI 67251 CITY OF MUSKEGO

0.00639190 \$332.33 REG 673857 SCH D OF MUSKEGO-NORWAY

0.00027270 \$14.18 VTAE 000800 WAUKESHA COUNTY AREA VTAE DISTRICT

Parcel Total: \$606.04



State of Wisconsin / Department of Natural Resources

Tony Evers , Governor

Adam N Payne , Secretary

5/22/2023

Chapter 70.114 - Aids Payment Worksheet For Tax Year 2022(Payment Year 2023) - Payment Due January 31, 2023

6709 of 7056

LEGAL DESCRIPTION: T05 R20-E S28 NESW	PARCEL NO: MSKC 2270.994	CONTROL NO: 125067
---------------------------------------	--------------------------	--------------------

40	\$58,724.30	0.88536106	\$51,992.21
----	-------------	------------	-------------

0	\$0.00	STAT	999999	STATE OF WISCONSIN
0.00155780	\$81.00	CNTY	67	WAUKESHA COUNTY
0.00343370	\$178.53	MUNI	67251	CITY OF MUSKEGO
0.00639190	\$332.33	REG	673857	SCH D OF MUSKEGO-NORWAY
0.00027270	\$14.18	VTAE	000800	WAUKESHA COUNTY AREA VTAE DISTRICT

Parcel Total:	\$606.04
---------------	----------

LEGAL DESCRIPTION: T05 R20-E S28 PT OF SWNW	PARCEL NO: MSKC 2270.994	CONTROL NO: 125068
---	--------------------------	--------------------

12	\$23,113.82	0.88536106	\$20,464.07
----	-------------	------------	-------------

0	\$0.00	STAT	999999	STATE OF WISCONSIN
0.00155780	\$31.88	CNTY	67	WAUKESHA COUNTY
0.00343370	\$70.27	MUNI	67251	CITY OF MUSKEGO
0.00639190	\$130.80	REG	673857	SCH D OF MUSKEGO-NORWAY
0.00027270	\$5.58	VTAE	000800	WAUKESHA COUNTY AREA VTAE DISTRICT

Parcel Total:	\$238.53
---------------	----------

LEGAL DESCRIPTION: T05 R20-E S28 PT OF NWNW	PARCEL NO: MSKC 2270.994	CONTROL NO: 125069
---	--------------------------	--------------------

1.86	\$2,730.69	0.88536106	\$2,417.64
------	------------	------------	------------

0	\$0.00	STAT	999999	STATE OF WISCONSIN
0.00155780	\$3.77	CNTY	67	WAUKESHA COUNTY
0.00343370	\$8.30	MUNI	67251	CITY OF MUSKEGO
0.00639190	\$15.45	REG	673857	SCH D OF MUSKEGO-NORWAY
0.00027270	\$0.66	VTAE	000800	WAUKESHA COUNTY AREA VTAE DISTRICT

Parcel Total:	\$28.18
---------------	---------



State of Wisconsin / Department of Natural Resources

Tony Evers , Governor

Adam N Payne , Secretary

5/22/2023

Chapter 70.114 - Aids Payment Worksheet For Tax Year 2022(Payment Year 2023) - Payment Due January 31, 2023

6710 of 7056

File Number Total: \$1,478.79

FILE NO: WM 60227 *

DATE OF PURCHASE: 12/12/2013

GRANTOR: John W Rieger

LEGAL DESCRIPTION: T05 R20-E S33 PT OF N2NW

PARCEL NO: MSKC2290998010

CONTROL NO: 100442

10.76 \$5,126.81 0.88536106 \$4,539.08

0 \$0.00 STAT 999999 STATE OF WISCONSIN

0.00155780 \$7.07 CNTY 67 WAUKESHA COUNTY

0.00343370 \$15.59 MUNI 67251 CITY OF MUSKEGO

0.00639190 \$29.01 REG 673857 SCH D OF MUSKEGO-NORWAY

0.00027270 \$1.24 VTAE 000800 WAUKESHA COUNTY AREA VTAE DISTRICT

Parcel Total: \$52.91

LEGAL DESCRIPTION: T05 R20-E S33 PT GV LT 1

PARCEL NO: MSKC2290999

CONTROL NO: 101141

32 \$10,894.48 0.88536106 \$9,645.55

0 \$0.00 STAT 999999 STATE OF WISCONSIN

0.00155780 \$15.03 CNTY 67 WAUKESHA COUNTY

0.00343370 \$33.12 MUNI 67251 CITY OF MUSKEGO

0.00639190 \$61.65 REG 673857 SCH D OF MUSKEGO-NORWAY

0.00027270 \$2.63 VTAE 000800 WAUKESHA COUNTY AREA VTAE DISTRICT

0 \$0.00 SEWR 678080 BIG MUSKEGO LAKE PRO & REHAB DISTRICT

Parcel Total: \$112.43



State of Wisconsin / Department of Natural Resources

Tony Evers , Governor

Adam N Payne , Secretary

5/22/2023

Chapter 70.114 - Aids Payment Worksheet For Tax Year 2022(Payment Year 2023) - Payment Due January 31, 2023

6711 of 7056

LEGAL DESCRIPTION: T05 R20-E S28 PT OF SWSW	PARCEL NO: MSKC2271999001	CONTROL NO: 101142
---	---------------------------	--------------------

15.22	\$4,485.96	0.88536106	\$3,971.70
-------	------------	------------	------------

0	\$0.00	STAT	999999	STATE OF WISCONSIN
0.00155780	\$6.19	CNTY	67	WAUKESHA COUNTY
0.00343370	\$13.64	MUNI	67251	CITY OF MUSKEGO
0.00639190	\$25.39	REG	673857	SCH D OF MUSKEGO-NORWAY
0.00027270	\$1.08	VTAE	000800	WAUKESHA COUNTY AREA VTAE DISTRICT

Parcel Total:	\$46.30
---------------	---------

LEGAL DESCRIPTION: T05 R20-E S28 GOV LOT 4	PARCEL NO: MSKC2271997	CONTROL NO: 101143
--	------------------------	--------------------

79.97	\$34,734.16	0.88536106	\$30,752.28
-------	-------------	------------	-------------

0	\$0.00	STAT	999999	STATE OF WISCONSIN
0.00155780	\$47.91	CNTY	67	WAUKESHA COUNTY
0.00343370	\$105.59	MUNI	67251	CITY OF MUSKEGO
0.00639190	\$196.56	REG	673857	SCH D OF MUSKEGO-NORWAY
0.00027270	\$8.39	VTAE	000800	WAUKESHA COUNTY AREA VTAE DISTRICT
0	\$0.00	SEWR	678080	BIG MUSKEGO LAKE PRO & REHAB DISTRICT

Parcel Total:	\$358.45
---------------	----------

File Number Total:	\$570.09
--------------------	----------



State of Wisconsin / Department of Natural Resources

Tony Evers , Governor

Adam N Payne , Secretary

5/22/2023

Chapter 70.114 - Aids Payment Worksheet For Tax Year 2022(Payment Year 2023) - Payment Due January 31, 2023

6712 of 7056

FILE NO: WM 60393 *		DATE OF PURCHASE: 09/16/2016		GRANTOR: Milwaukee Metropolitan Sewer	
LEGAL DESCRIPTION: T05 R20-E S24 PT OF NENE		PARCEL NO: MSKC 2253.999.011		CONTROL NO: 130285	
20.43	\$13,607.21	0.88536106	\$12,047.29		
		0	\$0.00	STAT 999999	STATE OF WISCONSIN
		0.00155780	\$18.77	CNTY 67	WAUKESHA COUNTY
		0.00343370	\$41.37	MUNI 67251	CITY OF MUSKEGO
		0.00639190	\$77.00	REG 673857	SCH D OF MUSKEGO-NORWAY
		0.00027270	\$3.29	VTAE 000800	WAUKESHA COUNTY AREA VTAE DISTRICT
Parcel Total:			\$140.43		

LEGAL DESCRIPTION: T05 R20-E S24 PT OF SENE		PARCEL NO: MSKC 2253.999.011		CONTROL NO: 133397	
12.25	\$8,159.00	0.88536106	\$7,223.66		
		0	\$0.00	STAT 999999	STATE OF WISCONSIN
		0.00155780	\$11.25	CNTY 67	WAUKESHA COUNTY
		0.00343370	\$24.80	MUNI 67251	CITY OF MUSKEGO
		0.00639190	\$46.17	REG 673857	SCH D OF MUSKEGO-NORWAY
		0.00027270	\$1.97	VTAE 000800	WAUKESHA COUNTY AREA VTAE DISTRICT
Parcel Total:			\$84.19		

File Number Total:	\$224.62
--------------------	----------

Municipality Total:	\$40,309.92
---------------------	-------------



State of Wisconsin / Department of Natural Resources

Tony Evers , Governor

Adam N Payne , Secretary

5/22/2023

Chapter 70.114 - Aids Payment Worksheet For Tax Year 2022(Payment Year 2023) - Payment Due January 31, 2023

6713 of 7056

DETAIL FOR TOWN OF CALEDONIA, WAUPACA COUNTY

Acres	Est. Adjust. Purch. Price	Level of Assessment	Adjusted Local Value	Net Gen. Tax Rate	Calc. Aid Pay Amount	----- Taxing Jurisdiction ----- Type	Code	Description
-------	------------------------------	------------------------	-------------------------	----------------------	-------------------------	---	------	-------------

FILE NO: FI 2482 *	DATE OF PURCHASE: 03/14/1996	GRANTOR: DUANE E BEHN
--------------------	------------------------------	-----------------------

LEGAL DESCRIPTION: T21 R14-E S07 LT1-CSM4378	PARCEL NO: 002-02-07-33	CONTROL NO: 77081
--	-------------------------	-------------------

44.29	\$78,159.45	0.84197021	\$65,807.93					
				0	\$0.00	STAT	999999	STATE OF WISCONSIN
				0.00638730	\$420.34	CNTY	68	WAUPACA COUNTY
				0.00182190	\$119.89	MUNI	68004	TOWN OF CALEDONIA
				0.006053	\$398.34	REG	683955	SCH D OF NEW LONDON
				0.00087590	\$57.64	VTAE	001200	FOX VALLEY VTAE DISTRICT

Parcel Total:	\$996.21
---------------	----------

File Number Total:	\$996.21
--------------------	----------

FILE NO: W 1624 *	DATE OF PURCHASE: 08/15/2005	GRANTOR: JOHN E WALTER
-------------------	------------------------------	------------------------

LEGAL DESCRIPTION: T21 R14-E S06 GOV LOT 7	PARCEL NO: 02-06-57-2	CONTROL NO: 93855
--	-----------------------	-------------------

58.64	\$125,726.29	0.84197021	\$105,857.79					
				0	\$0.00	STAT	999999	STATE OF WISCONSIN
				0.00638730	\$676.15	CNTY	68	WAUPACA COUNTY
				0.00182190	\$192.86	MUNI	68004	TOWN OF CALEDONIA
				0.006053	\$640.76	REG	683955	SCH D OF NEW LONDON
				0.00087590	\$92.72	VTAE	001200	FOX VALLEY VTAE DISTRICT

Parcel Total:	\$1,602.49
---------------	------------

File Number Total:	\$1,602.49
--------------------	------------



State of Wisconsin / Department of Natural Resources

Tony Evers , Governor

Adam N Payne , Secretary

5/22/2023

Chapter 70.114 - Aids Payment Worksheet For Tax Year 2022(Payment Year 2023) - Payment Due January 31, 2023

6714 of 7056

FILE NO: W 1675 *				DATE OF PURCHASE: 08/14/2006				GRANTOR: JAMES D PAXTON			
LEGAL DESCRIPTION: T21 R14-E S06 GOV LOT 8				PARCEL NO: 02-06-58				CONTROL NO: 95399			
32.46	\$72,223.25	0.84197021	\$60,809.82								
				0	\$0.00	STAT	999999	STATE OF WISCONSIN			
				0.00638730	\$388.41	CNTY	68	WAUPACA COUNTY			
				0.00182190	\$110.79	MUNI	68004	TOWN OF CALEDONIA			
				0.006053	\$368.08	REG	683955	SCH D OF NEW LONDON			
				0.00087590	\$53.26	VTAE	001200	FOX VALLEY VTAE DISTRICT			
Parcel Total:					\$920.54						

File Number Total:					\$920.54						
--------------------	--	--	--	--	----------	--	--	--	--	--	--

FILE NO: WM 60197 *				DATE OF PURCHASE: 02/06/2013				GRANTOR: Pheasants Forever (former K			
LEGAL DESCRIPTION: T21 R14-E S33 SWSE				PARCEL NO: 02-33-43-1				CONTROL NO: 125709			
40	\$44,492.26	0.84197021	\$37,461.16								
				0	\$0.00	STAT	999999	STATE OF WISCONSIN			
				0.00638730	\$239.28	CNTY	68	WAUPACA COUNTY			
				0.00182190	\$68.25	MUNI	68004	TOWN OF CALEDONIA			
				0.006053	\$226.75	REG	683955	SCH D OF NEW LONDON			
				0.00087590	\$32.81	VTAE	001200	FOX VALLEY VTAE DISTRICT			
Parcel Total:					\$567.09						



State of Wisconsin / Department of Natural Resources

Tony Evers , Governor

Adam N Payne , Secretary

5/22/2023

Chapter 70.114 - Aids Payment Worksheet For Tax Year 2022(Payment Year 2023) - Payment Due January 31, 2023

6715 of 7056

LEGAL DESCRIPTION: T21 R14-E S33 PT OF NWSE				PARCEL NO: 02-33-43-1		CONTROL NO: 125710		
4.55	\$5,061.00	0.84197021	\$4,261.21					
				0	\$0.00	STAT	999999	STATE OF WISCONSIN
				0.00638730	\$27.22	CNTY	68	WAUPACA COUNTY
				0.00182190	\$7.76	MUNI	68004	TOWN OF CALEDONIA
				0.006053	\$25.79	REG	683955	SCH D OF NEW LONDON
				0.00087590	\$3.73	VTAE	001200	FOX VALLEY VTAE DISTRICT
Parcel Total:					\$64.50			
File Number Total:					\$631.59			
Municipality Total:					\$4,150.83			



State of Wisconsin / Department of Natural Resources

Tony Evers , Governor

Adam N Payne , Secretary

5/22/2023

Chapter 70.114 - Aids Payment Worksheet For Tax Year 2022(Payment Year 2023) - Payment Due January 31, 2023

6716 of 7056

DETAIL FOR TOWN OF DAYTON, WAUPACA COUNTY

Acres	Est. Adjust. Purch. Price	Level of Assessment	Adjusted Local Value	Net Gen. Tax Rate	Calc. Aid Pay Amount	Type	Code	Taxing Jurisdiction Description
FILE NO: FI 2250 *			DATE OF PURCHASE: 09/18/1992			GRANTOR: GEORGE GARDNER		
LEGAL DESCRIPTION: T21 R11-E S31 PT OF NWNW				PARCEL NO: 03-31-22-2		CONTROL NO: 70695		
14.59	\$154,445.70	0.68690548	\$106,089.60					
				0	\$0.00	STAT	999999	STATE OF WISCONSIN
				0.00810570	\$859.93	CNTY	68	WAUPACA COUNTY
				0.00147090	\$156.04	MUNI	68006	TOWN OF DAYTON
				0.00862940	\$915.49	REG	696475	SCH D OF WILD ROSE
				0.00111150	\$117.92	VTAE	001200	FOX VALLEY VTAE DISTRICT

Parcel Total: \$2,049.38

File Number Total: \$2,049.38



State of Wisconsin / Department of Natural Resources

Tony Evers , Governor

Adam N Payne , Secretary

5/22/2023

Chapter 70.114 - Aids Payment Worksheet For Tax Year 2022(Payment Year 2023) - Payment Due January 31, 2023

6717 of 7056

FILE NO: FI 2288 *				DATE OF PURCHASE: 07/09/1993				GRANTOR: MARIAN HOWEN			
LEGAL DESCRIPTION: T21 R11-E S31 PT OF NWNW				PARCEL NO: 03-31-22-16				CONTROL NO: 71808			
16.71	\$147,797.59	0.68690548	\$101,522.97								
				0	\$0.00	STAT	999999	STATE OF WISCONSIN			
				0.00810570	\$822.92	CNTY	68	WAUPACA COUNTY			
				0.00147090	\$149.33	MUNI	68006	TOWN OF DAYTON			
				0.00779880	\$791.76	REG	686195	SCH D OF WAUPACA			
				0.00862940	\$876.08	REG	696475	SCH D OF WILD ROSE			
				0.00111150	\$112.85	VTAE	001200	FOX VALLEY VTAE DISTRICT			
				Parcel Total:	\$2,752.94						

				File Number Total:	\$2,752.94						
--	--	--	--	--------------------	------------	--	--	--	--	--	--

FILE NO: FI 2533 *				DATE OF PURCHASE: 03/12/1997				GRANTOR: RICHARD J CARTWRIGHT, ET AL			
LEGAL DESCRIPTION: T21 R11-E S30 SENE				PARCEL NO: 3 03 30 14				CONTROL NO: 77724			
40	\$157,397.24	0.68690548	\$108,117.03								
				0	\$0.00	STAT	999999	STATE OF WISCONSIN			
				0.00810570	\$876.37	CNTY	68	WAUPACA COUNTY			
				0.00147090	\$159.03	MUNI	68006	TOWN OF DAYTON			
				0.00862940	\$932.98	REG	696475	SCH D OF WILD ROSE			
				0.00111150	\$120.17	VTAE	001200	FOX VALLEY VTAE DISTRICT			
				Parcel Total:	\$2,088.55						



State of Wisconsin / Department of Natural Resources

Tony Evers , Governor

Adam N Payne , Secretary

5/22/2023

Chapter 70.114 - Aids Payment Worksheet For Tax Year 2022(Payment Year 2023) - Payment Due January 31, 2023

6718 of 7056

LEGAL DESCRIPTION: T21 R11-E S30 S1/2 OF NENE	PARCEL NO: 3 03 30 11 1	CONTROL NO: 77725
---	-------------------------	-------------------

20	\$78,698.62	0.68690548	\$54,058.51	
----	-------------	------------	-------------	--

0	\$0.00	STAT	999999	STATE OF WISCONSIN
0.00810570	\$438.18	CNTY	68	WAUPACA COUNTY
0.00147090	\$79.51	MUNI	68006	TOWN OF DAYTON
0.00862940	\$466.49	REG	696475	SCH D OF WILD ROSE
0.00111150	\$60.09	VTAE	001200	FOX VALLEY VTAE DISTRICT

Parcel Total:	\$1,044.27
---------------	------------

File Number Total:	\$3,132.82
--------------------	------------

FILE NO: FI 2640 *	DATE OF PURCHASE: 02/11/2000	GRANTOR: JERRY LYONS, ET AL
--------------------	------------------------------	-----------------------------

LEGAL DESCRIPTION: T21 R11-E S08 PT OF NWSW	PARCEL NO: 30-08-32-1	CONTROL NO: 84378
---	-----------------------	-------------------

11.5	\$127,927.86	0.68690548	\$87,874.35	
------	--------------	------------	-------------	--

0	\$0.00	STAT	999999	STATE OF WISCONSIN
0.00810570	\$712.28	CNTY	68	WAUPACA COUNTY
0.00147090	\$129.25	MUNI	68006	TOWN OF DAYTON
0.00779880	\$685.31	REG	686195	SCH D OF WAUPACA
0.00111150	\$97.67	VTAE	001200	FOX VALLEY VTAE DISTRICT

Parcel Total:	\$1,624.51
---------------	------------

File Number Total:	\$1,624.51
--------------------	------------



State of Wisconsin / Department of Natural Resources

Tony Evers , Governor

Adam N Payne , Secretary

5/22/2023

Chapter 70.114 - Aids Payment Worksheet For Tax Year 2022(Payment Year 2023) - Payment Due January 31, 2023

6719 of 7056

FILE NO: FI 2894 *				DATE OF PURCHASE: 08/15/2008				GRANTOR: Robert J. Welch & Debra A.			
LEGAL DESCRIPTION: T21 R11-E S07 PT OF NWSW				PARCEL NO: 03-07-32-5				CONTROL NO: 104985			
5.29	\$23,619.73	0.68690548	\$16,224.52								
				0	\$0.00	STAT	999999	STATE OF WISCONSIN			
				0.00810570	\$131.51	CNTY	68	WAUPACA COUNTY			
				0.00147090	\$23.86	MUNI	68006	TOWN OF DAYTON			
				0.00779880	\$126.53	REG	686195	SCH D OF WAUPACA			
				0.00111150	\$18.03	VTAE	001200	FOX VALLEY VTAE DISTRICT			
Parcel Total:					\$299.93						

File Number Total:					\$299.93						
--------------------	--	--	--	--	----------	--	--	--	--	--	--

FILE NO: FM 10077 *				DATE OF PURCHASE: 04/09/2010				GRANTOR: Violet Mae Christie Estate			
LEGAL DESCRIPTION: T21 R11-E S31 PT OF NENW				PARCEL NO: 03-31-21-6				CONTROL NO: 115400			
3.5	\$18,606.07	0.68690548	\$12,780.61								
				0	\$0.00	STAT	999999	STATE OF WISCONSIN			
				0.00810570	\$103.60	CNTY	68	WAUPACA COUNTY			
				0.00147090	\$18.80	MUNI	68006	TOWN OF DAYTON			
				0.00862940	\$110.29	REG	696475	SCH D OF WILD ROSE			
				0.00111150	\$14.21	VTAE	001200	FOX VALLEY VTAE DISTRICT			
Parcel Total:					\$246.90						



State of Wisconsin / Department of Natural Resources

Tony Evers , Governor

Adam N Payne , Secretary

5/22/2023

Chapter 70.114 - Aids Payment Worksheet For Tax Year 2022(Payment Year 2023) - Payment Due January 31, 2023

6720 of 7056

LEGAL DESCRIPTION: T21 R11-E S31 PT OF SWNW	PARCEL NO: 03-31-23	CONTROL NO: 115420
---	---------------------	--------------------

13.99	\$25,056.89	0.68690548	\$17,211.72
-------	-------------	------------	-------------

0	\$0.00	STAT	999999	STATE OF WISCONSIN
0.00810570	\$139.51	CNTY	68	WAUPACA COUNTY
0.00147090	\$25.32	MUNI	68006	TOWN OF DAYTON
0.00862940	\$148.53	REG	696475	SCH D OF WILD ROSE
0.00111150	\$19.13	VTAE	001200	FOX VALLEY VTAE DISTRICT

Parcel Total:	\$332.49
---------------	----------

LEGAL DESCRIPTION: T21 R11-E S31 PT OF SENW	PARCEL NO: 03-31-24	CONTROL NO: 115421
---	---------------------	--------------------

0.04	\$49,793.91	0.68690548	\$34,203.71
------	-------------	------------	-------------

0	\$0.00	STAT	999999	STATE OF WISCONSIN
0.00810570	\$277.25	CNTY	68	WAUPACA COUNTY
0.00147090	\$50.31	MUNI	68006	TOWN OF DAYTON
0.00862940	\$295.16	REG	696475	SCH D OF WILD ROSE
0.00111150	\$38.02	VTAE	001200	FOX VALLEY VTAE DISTRICT

Parcel Total:	\$660.74
---------------	----------

File Number Total:	\$1,240.13
--------------------	------------



State of Wisconsin / Department of Natural Resources

Tony Evers , Governor

Adam N Payne , Secretary

5/22/2023

Chapter 70.114 - Aids Payment Worksheet For Tax Year 2022(Payment Year 2023) - Payment Due January 31, 2023

6721 of 7056

FILE NO: FM 10160 *	DATE OF PURCHASE: 11/20/2012	GRANTOR: Lawrence A. & Lynn K. Craig		
LEGAL DESCRIPTION: T21 R11-E S08 Lot 1, CSM #7355	PARCEL NO: 03-08-23-1; 03-08-22-4	CONTROL NO: 125072		
42.48	\$135,830.55	0.68690548	\$93,302.75	
	0	\$0.00	STAT 999999	STATE OF WISCONSIN
	0.00810570	\$756.29	CNTY 68	WAUPACA COUNTY
	0.00147090	\$137.24	MUNI 68006	TOWN OF DAYTON
	0.00779880	\$727.65	REG 686195	SCH D OF WAUPACA
	0.00111150	\$103.71	VTAE 001200	FOX VALLEY VTAE DISTRICT
Parcel Total:		\$1,724.89		

File Number Total:	\$1,724.89
--------------------	------------

FILE NO: FM 10590 *	DATE OF PURCHASE: 07/31/2020	GRANTOR: Estate of Raymond E. Hansen		
LEGAL DESCRIPTION: T21 R11-E S08 LOT 1, CSM 5186	PARCEL NO: 03 08 22 3	CONTROL NO: 139346		
16.2	\$33,529.92	0.68690548	\$23,031.89	
	0	\$0.00	STAT 999999	STATE OF WISCONSIN
	0.00810570	\$186.69	CNTY 68	WAUPACA COUNTY
	0.00147090	\$33.88	MUNI 68006	TOWN OF DAYTON
	0.00779880	\$179.62	REG 686195	SCH D OF WAUPACA
	0.00111150	\$25.60	VTAE 001200	FOX VALLEY VTAE DISTRICT
Parcel Total:		\$425.79		

File Number Total:	\$425.79
--------------------	----------



State of Wisconsin / Department of Natural Resources

Tony Evers , Governor

Adam N Payne , Secretary

5/22/2023

Chapter 70.114 - Aids Payment Worksheet For Tax Year 2022(Payment Year 2023) - Payment Due January 31, 2023

6722 of 7056

FILE NO: P 1597 *				DATE OF PURCHASE: 04/04/1994				GRANTOR: CAROLYN ANKER ET AL			
LEGAL DESCRIPTION: T21 R11-E S06 SESE				PARCEL NO: 03-06-44				CONTROL NO: 72351			
40	\$161,112.18	0.68690548	\$110,668.84								
				0	\$0.00	STAT	999999	STATE OF WISCONSIN			
				0.00810570	\$897.05	CNTY	68	WAUPACA COUNTY			
				0.00147090	\$162.78	MUNI	68006	TOWN OF DAYTON			
				0.00779880	\$863.08	REG	686195	SCH D OF WAUPACA			
				0.00111150	\$123.01	VTAE	001200	FOX VALLEY VTAE DISTRICT			
Parcel Total:				\$2,045.92							

File Number Total:				\$2,045.92							
--------------------	--	--	--	------------	--	--	--	--	--	--	--

FILE NO: P 1663 *				DATE OF PURCHASE: 02/20/1996				GRANTOR: HENRY F PETERSEN ESTATE			
LEGAL DESCRIPTION: T21 R11-E S05 PT OF NWNW				PARCEL NO: 03 05 22 0				CONTROL NO: 76383			
33.85	\$150,078.53	0.68690548	\$103,089.77								
				0	\$0.00	STAT	999999	STATE OF WISCONSIN			
				0.00810570	\$835.62	CNTY	68	WAUPACA COUNTY			
				0.00147090	\$151.63	MUNI	68006	TOWN OF DAYTON			
				0.00779880	\$803.98	REG	686195	SCH D OF WAUPACA			
				0.00111150	\$114.59	VTAE	001200	FOX VALLEY VTAE DISTRICT			
Parcel Total:				\$1,905.82							



State of Wisconsin / Department of Natural Resources

Tony Evers , Governor

Adam N Payne , Secretary

5/22/2023

Chapter 70.114 - Aids Payment Worksheet For Tax Year 2022(Payment Year 2023) - Payment Due January 31, 2023

6723 of 7056

LEGAL DESCRIPTION: T21 R11-E S05 PT OF SWNW PARCEL NO: 03 05 23 1 CONTROL NO: 76384

1.8 \$8,209.99 0.68690548 \$5,639.48

0 \$0.00 STAT 999999 STATE OF WISCONSIN

0.00810570 \$45.71 CNTY 68 WAUPACA COUNTY

0.00147090 \$8.29 MUNI 68006 TOWN OF DAYTON

0.00779880 \$43.98 REG 686195 SCH D OF WAUPACA

0.00111150 \$6.27 VTAE 001200 FOX VALLEY VTAE DISTRICT

Parcel Total: \$104.25

LEGAL DESCRIPTION: T21 R11-E S06 PT OF NENE PARCEL NO: 03 06 11 1 CONTROL NO: 76385

7.2 \$29,227.55 0.68690548 \$20,076.56

0 \$0.00 STAT 999999 STATE OF WISCONSIN

0.00810570 \$162.73 CNTY 68 WAUPACA COUNTY

0.00147090 \$29.53 MUNI 68006 TOWN OF DAYTON

0.00779880 \$156.57 REG 686195 SCH D OF WAUPACA

0.00111150 \$22.32 VTAE 001200 FOX VALLEY VTAE DISTRICT

Parcel Total: \$371.15

File Number Total: \$2,381.22



State of Wisconsin / Department of Natural Resources

Tony Evers , Governor

Adam N Payne , Secretary

5/22/2023

Chapter 70.114 - Aids Payment Worksheet For Tax Year 2022(Payment Year 2023) - Payment Due January 31, 2023

6724 of 7056

FILE NO: PR 40106 *				DATE OF PURCHASE: 08/15/2011				GRANTOR: American Baptist Churches of			
LEGAL DESCRIPTION: T21 R11-E S05 PT OF NENW				PARCEL NO: 0305212				CONTROL NO: 122676			
0.78	\$1,980.50	0.68690548	\$1,360.41								
				0	\$0.00	STAT	999999	STATE OF WISCONSIN			
				0.00810570	\$11.03	CNTY	68	WAUPACA COUNTY			
				0.00147090	\$2.00	MUNI	68006	TOWN OF DAYTON			
				0.00779880	\$10.61	REG	686195	SCH D OF WAUPACA			
				0.00111150	\$1.51	VTAE	001200	FOX VALLEY VTAE DISTRICT			
Parcel Total:					\$25.15						

LEGAL DESCRIPTION: T21 R11-E S05 PT OF NWNE				PARCEL NO: 0305123				CONTROL NO: 122677			
9	\$122,083.50	0.68690548	\$83,859.83								
				0	\$0.00	STAT	999999	STATE OF WISCONSIN			
				0.00810570	\$679.74	CNTY	68	WAUPACA COUNTY			
				0.00147090	\$123.35	MUNI	68006	TOWN OF DAYTON			
				0.00779880	\$654.01	REG	686195	SCH D OF WAUPACA			
				0.00111150	\$93.21	VTAE	001200	FOX VALLEY VTAE DISTRICT			
Parcel Total:					\$1,550.31						

File Number Total:					\$1,575.46						
--------------------	--	--	--	--	------------	--	--	--	--	--	--

Municipality Total:					\$19,252.99						
---------------------	--	--	--	--	-------------	--	--	--	--	--	--



State of Wisconsin / Department of Natural Resources

Tony Evers , Governor

Adam N Payne , Secretary

5/22/2023

Chapter 70.114 - Aids Payment Worksheet For Tax Year 2022(Payment Year 2023) - Payment Due January 31, 2023

6725 of 7056

DETAIL FOR TOWN OF DUPONT, WAUPACA COUNTY

Acres	Est. Adjust. Purch. Price	Level of Assessment	Adjusted Local Value	Net Gen. Tax Rate	Calc. Aid Pay Amount	Taxing Jurisdiction Type	Code	Description
FILE NO: P 1732 *			DATE OF PURCHASE: 07/16/1999			GRANTOR: WISCONSIN DEPT OF TRANSPORTA		
LEGAL DESCRIPTION: T25 R13-E S01 OLT1-CSM4303				PARCEL NO: 10-06-32-5		CONTROL NO: 81997		
0.3	\$883.68	0.96862141	\$855.95	0	\$0.00	STAT	999999	STATE OF WISCONSIN
				0.00559660	\$4.79	CNTY	68	WAUPACA COUNTY
				0.00198090	\$1.70	MUNI	68008	TOWN OF DUPONT
				0.00578920	\$4.96	REG	683318	SCH D OF MARION
				0.00076740	\$0.66	VTAE	001200	FOX VALLEY VTAE DISTRICT
Parcel Total:					\$12.11			

LEGAL DESCRIPTION: T25 R13-E S01 LT3-CSM4303				PARCEL NO: 10-06-32-5		CONTROL NO: 81998		
1.57	\$4,621.74	0.96862141	\$4,476.71	0	\$0.00	STAT	999999	STATE OF WISCONSIN
				0.00559660	\$25.05	CNTY	68	WAUPACA COUNTY
				0.00198090	\$8.87	MUNI	68008	TOWN OF DUPONT
				0.00578920	\$25.92	REG	683318	SCH D OF MARION
				0.00076740	\$3.44	VTAE	001200	FOX VALLEY VTAE DISTRICT
Parcel Total:					\$63.28			



State of Wisconsin / Department of Natural Resources

Tony Evers , Governor

Adam N Payne , Secretary

5/22/2023

Chapter 70.114 - Aids Payment Worksheet For Tax Year 2022(Payment Year 2023) - Payment Due January 31, 2023

6726 of 7056

LEGAL DESCRIPTION: T25 R13-E S01 P LT2-CSM4303 PARCEL NO: 10-06-32-5 CONTROL NO: 81999

1.34 \$3,944.51 0.96862141 \$3,820.73

0 \$0.00 STAT 999999 STATE OF WISCONSIN

0.00559660 \$21.38 CNTY 68 WAUPACA COUNTY

0.00198090 \$7.57 MUNI 68008 TOWN OF DUPONT

0.00578920 \$22.12 REG 683318 SCH D OF MARION

0.00076740 \$2.93 VTAE 001200 FOX VALLEY VTAE DISTRICT

Parcel Total: \$54.00

File Number Total: \$129.39

Municipality Total: \$129.39



State of Wisconsin / Department of Natural Resources

Tony Evers , Governor

Adam N Payne , Secretary

5/22/2023

Chapter 70.114 - Aids Payment Worksheet For Tax Year 2022(Payment Year 2023) - Payment Due January 31, 2023

6727 of 7056

DETAIL FOR TOWN OF FARMINGTON, WAUPACA COUNTY

Acres	Est. Adjust. Purch. Price	Level of Assessment	Adjusted Local Value	Net Gen. Tax Rate	Calc. Aid Pay Amount	----- Taxing Jurisdiction ----- Type Code	Description
FILE NO: FI 2855 *			DATE OF PURCHASE: 09/25/2006			GRANTOR: LARRY R DURRANT	
LEGAL DESCRIPTION: T22 R11-E S18 PT L1-CSM3981			PARCEL NO: 05-18-34-13			CONTROL NO: 96868	
9.1	\$61,085.12	0.96432536	\$58,905.93				
				0	\$0.00	STAT 999999	STATE OF WISCONSIN
				0.00556140	\$327.60	CNTY 68	WAUPACA COUNTY
				0.00105640	\$62.23	MUNI 68010	TOWN OF FARMINGTON
				0.00535080	\$315.20	REG 686195	SCH D OF WAUPACA
				0.00076260	\$44.92	VTAE 001200	FOX VALLEY VTAE DISTRICT
Parcel Total:					\$749.95		

File Number Total: \$749.95

FILE NO: P 1663 *			DATE OF PURCHASE: 02/20/1996			GRANTOR: HENRY F PETERSEN ESTATE	
LEGAL DESCRIPTION: T22 R11-E S31 PT OF SESE			PARCEL NO: 05 31 44 3			CONTROL NO: 76386	
1.3	\$13,849.24	0.96432536	\$13,355.17				
				0	\$0.00	STAT 999999	STATE OF WISCONSIN
				0.00556140	\$74.27	CNTY 68	WAUPACA COUNTY
				0.00105640	\$14.11	MUNI 68010	TOWN OF FARMINGTON
				0.00535080	\$71.46	REG 686195	SCH D OF WAUPACA
				0.00076260	\$10.18	VTAE 001200	FOX VALLEY VTAE DISTRICT
Parcel Total:					\$170.02		



State of Wisconsin / Department of Natural Resources

Tony Evers , Governor

Adam N Payne , Secretary

5/22/2023

Chapter 70.114 - Aids Payment Worksheet For Tax Year 2022(Payment Year 2023) - Payment Due January 31, 2023

6728 of 7056

LEGAL DESCRIPTION: T22 R11-E S31 PT OF SWSE	PARCEL NO: 05 31 43 3	CONTROL NO: 76387
---	-----------------------	-------------------

7	\$34,770.44	0.96432536	\$33,530.01	
---	-------------	------------	-------------	--

0	\$0.00	STAT	999999	STATE OF WISCONSIN
0.00556140	\$186.47	CNTY	68	WAUPACA COUNTY
0.00105640	\$35.42	MUNI	68010	TOWN OF FARMINGTON
0.00535080	\$179.41	REG	686195	SCH D OF WAUPACA
0.00076260	\$25.57	VTAE	001200	FOX VALLEY VTAE DISTRICT

Parcel Total:	\$426.87
---------------	----------

LEGAL DESCRIPTION: T22 R11-E S32 PT OF SWSW	PARCEL NO: 05 32 33 1	CONTROL NO: 76388
---	-----------------------	-------------------

1.1	\$2,799.31	0.96432536	\$2,699.45	
-----	------------	------------	------------	--

0	\$0.00	STAT	999999	STATE OF WISCONSIN
0.00556140	\$15.01	CNTY	68	WAUPACA COUNTY
0.00105640	\$2.85	MUNI	68010	TOWN OF FARMINGTON
0.00535080	\$14.44	REG	686195	SCH D OF WAUPACA
0.00076260	\$2.06	VTAE	001200	FOX VALLEY VTAE DISTRICT

Parcel Total:	\$34.36
---------------	---------

File Number Total:	\$631.25
--------------------	----------



State of Wisconsin / Department of Natural Resources

Tony Evers , Governor

Adam N Payne , Secretary

5/22/2023

Chapter 70.114 - Aids Payment Worksheet For Tax Year 2022(Payment Year 2023) - Payment Due January 31, 2023

6729 of 7056

FILE NO: P 1787 *				DATE OF PURCHASE: 02/12/2002				GRANTOR: ROSS J TURNER			
LEGAL DESCRIPTION: T22 R11-E S30 PT OF SESW				PARCEL NO: 05-30-34				CONTROL NO: 87038			
21.52	\$137,177.56	0.96432536	\$132,283.80								
				0	\$0.00	STAT	999999	STATE OF WISCONSIN			
				0.00556140	\$735.68	CNTY	68	WAUPACA COUNTY			
				0.00105640	\$139.74	MUNI	68010	TOWN OF FARMINGTON			
				0.00535080	\$707.83	REG	686195	SCH D OF WAUPACA			
				0.00076260	\$100.88	VTAE	001200	FOX VALLEY VTAE DISTRICT			
Parcel Total:					\$1,684.13						

LEGAL DESCRIPTION: T22 R11-E S30 PT OF NESW				PARCEL NO: 05-30-31-1				CONTROL NO: 87039			
3.03	\$16,592.32	0.96432536	\$16,000.40								
				0	\$0.00	STAT	999999	STATE OF WISCONSIN			
				0.00556140	\$88.98	CNTY	68	WAUPACA COUNTY			
				0.00105640	\$16.90	MUNI	68010	TOWN OF FARMINGTON			
				0.00535080	\$85.62	REG	686195	SCH D OF WAUPACA			
				0.00076260	\$12.20	VTAE	001200	FOX VALLEY VTAE DISTRICT			
Parcel Total:					\$203.70						



State of Wisconsin / Department of Natural Resources

Tony Evers , Governor

Adam N Payne , Secretary

5/22/2023

Chapter 70.114 - Aids Payment Worksheet For Tax Year 2022(Payment Year 2023) - Payment Due January 31, 2023

6730 of 7056

LEGAL DESCRIPTION: T22 R11-E S30 PT OF SWNW	PARCEL NO: 05-30-24	CONTROL NO: 87040
---	---------------------	-------------------

4.35	\$31,004.74	0.96432536	\$29,898.66
------	-------------	------------	-------------

0	\$0.00	STAT	999999	STATE OF WISCONSIN
0.00556140	\$166.28	CNTY	68	WAUPACA COUNTY
0.00105640	\$31.58	MUNI	68010	TOWN OF FARMINGTON
0.00535080	\$159.98	REG	686195	SCH D OF WAUPACA
0.00076260	\$22.80	VTAE	001200	FOX VALLEY VTAE DISTRICT

Parcel Total:	\$380.64
---------------	----------

File Number Total:	\$2,268.47
--------------------	------------

FILE NO: P 1893 *	DATE OF PURCHASE: 01/08/2007	GRANTOR: EVERETT A ANDERSON
-------------------	------------------------------	-----------------------------

LEGAL DESCRIPTION: T22 R11-E S07 PT OF NENW	PARCEL NO: 05-07-21-7	CONTROL NO: 97387
---	-----------------------	-------------------

2.46	\$6,709.16	0.96432536	\$6,469.81
------	------------	------------	------------

0	\$0.00	STAT	999999	STATE OF WISCONSIN
0.00556140	\$35.98	CNTY	68	WAUPACA COUNTY
0.00105640	\$6.83	MUNI	68010	TOWN OF FARMINGTON
0.00535080	\$34.62	REG	686195	SCH D OF WAUPACA
0.00076260	\$4.93	VTAE	001200	FOX VALLEY VTAE DISTRICT

Parcel Total:	\$82.36
---------------	---------

File Number Total:	\$82.36
--------------------	---------

Municipality Total:	\$3,732.03
---------------------	------------



State of Wisconsin / Department of Natural Resources

Tony Evers , Governor

Adam N Payne , Secretary

5/22/2023

Chapter 70.114 - Aids Payment Worksheet For Tax Year 2022(Payment Year 2023) - Payment Due January 31, 2023

6731 of 7056

DETAIL FOR TOWN OF FREMONT, WAUPACA COUNTY

Acres	Est. Adjust. Purch. Price	Level of Assessment	Adjusted Local Value	Net Gen. Tax Rate	Calc. Aid Pay Amount	Type	Code	Taxing Jurisdiction Description
FILE NO: FI 2482 *			DATE OF PURCHASE: 03/14/1996			GRANTOR: DUANE E BEHN		
LEGAL DESCRIPTION: T21 R14-E S18 LT2-CSM4378			PARCEL NO: 006-06-1822			CONTROL NO: 77082		
44.27	\$92,792.44	0.80453464	\$74,654.73					
				0	\$0.00	STAT	999999	STATE OF WISCONSIN
				0.00687840	\$513.50	CNTY	68	WAUPACA COUNTY
				0.00229810	\$171.57	MUNI	68012	TOWN OF FREMONT
				0.011578	\$864.35	REG	686384	SCH D OF WEYAUWEGA-FREMONT
				0.00094320	\$70.41	VTAE	001200	FOX VALLEY VTAE DISTRICT
Parcel Total:					\$1,619.83			

File Number Total: \$1,619.83

FILE NO: FI 2699 *			DATE OF PURCHASE: 07/30/2001			GRANTOR: DAVID ORT		
LEGAL DESCRIPTION: T21 R13-E S24 GOV LOT 01			PARCEL NO: 06 124 51			CONTROL NO: 86459		
42.3	\$82,930.81	0.80453464	\$66,720.71					
				0	\$0.00	STAT	999999	STATE OF WISCONSIN
				0.00687840	\$458.93	CNTY	68	WAUPACA COUNTY
				0.00229810	\$153.33	MUNI	68012	TOWN OF FREMONT
				0.011578	\$772.49	REG	686384	SCH D OF WEYAUWEGA-FREMONT
				0.00094320	\$62.93	VTAE	001200	FOX VALLEY VTAE DISTRICT
Parcel Total:					\$1,447.68			



State of Wisconsin / Department of Natural Resources

Tony Evers , Governor

Adam N Payne , Secretary

5/22/2023

Chapter 70.114 - Aids Payment Worksheet For Tax Year 2022(Payment Year 2023) - Payment Due January 31, 2023

6732 of 7056

LEGAL DESCRIPTION: T21 R14-E S18 NWSW	PARCEL NO: 06 18 32	CONTROL NO: 86460
---------------------------------------	---------------------	-------------------

40	\$95,169.39	0.80453464	\$76,567.07	
----	-------------	------------	-------------	--

0	\$0.00	STAT	999999	STATE OF WISCONSIN
0.00687840	\$526.66	CNTY	68	WAUPACA COUNTY
0.00229810	\$175.96	MUNI	68012	TOWN OF FREMONT
0.011578	\$886.50	REG	686384	SCH D OF WEYAUWEGA-FREMONT
0.00094320	\$72.22	VTAE	001200	FOX VALLEY VTAE DISTRICT

Parcel Total:	\$1,661.34
---------------	------------

File Number Total:	\$3,109.02
--------------------	------------

FILE NO: W 1487 *	DATE OF PURCHASE: 06/19/2003	GRANTOR: FRANCINE BEHN
-------------------	------------------------------	------------------------

LEGAL DESCRIPTION: T21 R14-E S18 PT OF SWNW	PARCEL NO: 06-18-23-1	CONTROL NO: 88932
---	-----------------------	-------------------

38.75	\$96,198.69	0.80453464	\$77,395.18	
-------	-------------	------------	-------------	--

0	\$0.00	STAT	999999	STATE OF WISCONSIN
0.00687840	\$532.35	CNTY	68	WAUPACA COUNTY
0.00229810	\$177.87	MUNI	68012	TOWN OF FREMONT
0.011578	\$896.08	REG	686384	SCH D OF WEYAUWEGA-FREMONT
0.00094320	\$73.00	VTAE	001200	FOX VALLEY VTAE DISTRICT

Parcel Total:	\$1,679.30
---------------	------------

File Number Total:	\$1,679.30
--------------------	------------



State of Wisconsin / Department of Natural Resources

Tony Evers , Governor

Adam N Payne , Secretary

5/22/2023

Chapter 70.114 - Aids Payment Worksheet For Tax Year 2022(Payment Year 2023) - Payment Due January 31, 2023

6733 of 7056

FILE NO: W 1698 *	DATE OF PURCHASE: 05/09/2007	GRANTOR: JEAN F BEHRENDT
LEGAL DESCRIPTION: T21 R13-E S24 PT GV LT 2	PARCEL NO: 06-124-52-1	CONTROL NO: 97788

30.28 \$47,545.64 0.80453464 \$38,252.11

0	\$0.00	STAT	999999	STATE OF WISCONSIN
0.00687840	\$263.11	CNTY	68	WAUPACA COUNTY
0.00229810	\$87.91	MUNI	68012	TOWN OF FREMONT
0.011578	\$442.88	REG	686384	SCH D OF WEYAUWEGA-FREMONT
0.00094320	\$36.08	VTAE	001200	FOX VALLEY VTAE DISTRICT

Parcel Total: \$829.98

File Number Total: \$829.98

Municipality Total: \$7,238.13



State of Wisconsin / Department of Natural Resources

Tony Evers , Governor

Adam N Payne , Secretary

5/22/2023

Chapter 70.114 - Aids Payment Worksheet For Tax Year 2022(Payment Year 2023) - Payment Due January 31, 2023

6734 of 7056

DETAIL FOR TOWN OF HARRISON, WAUPACA COUNTY

Acres	Est. Adjust. Purch. Price	Level of Assessment	Adjusted Local Value	Net Gen. Tax Rate	Calc. Aid Pay Amount	Taxing Jurisdiction Type	Code	Description
FILE NO: FI 2376 *			DATE OF PURCHASE: 10/24/1994			GRANTOR: MARJORIE M TELFER		
LEGAL DESCRIPTION: T25 R11-E S21 PT OF SESW				PARCEL NO: 07-21-34-8/6		CONTROL NO: 73799		
3.6	\$80,346.17	1.04275433	\$83,781.32	0	\$0.00	STAT	999999	STATE OF WISCONSIN
				0.00529860	\$443.92	CNTY	68	WAUPACA COUNTY
				0.00127980	\$107.22	MUNI	68014	TOWN OF HARRISON
				0.00781410	\$654.67	REG	682639	SCH D OF IOLA-SCANDINAVIA
				0.00072660	\$60.87	VTAE	001200	FOX VALLEY VTAE DISTRICT
Parcel Total:					\$1,266.68			

File Number Total: \$1,266.68

FILE NO: FI 2411 *			DATE OF PURCHASE: 04/18/1995			GRANTOR: THEODORE CROWBRIDGE		
LEGAL DESCRIPTION: T25 R11-E S21 PT OF SESW				PARCEL NO: 07-21-34-10		CONTROL NO: 74599		
1.71	\$33,197.43	1.04275433	\$34,616.76	0	\$0.00	STAT	999999	STATE OF WISCONSIN
				0.00529860	\$183.42	CNTY	68	WAUPACA COUNTY
				0.00127980	\$44.30	MUNI	68014	TOWN OF HARRISON
				0.00781410	\$270.50	REG	682639	SCH D OF IOLA-SCANDINAVIA
				0.00072660	\$25.15	VTAE	001200	FOX VALLEY VTAE DISTRICT
Parcel Total:					\$523.37			

File Number Total: \$523.37



State of Wisconsin / Department of Natural Resources

Tony Evers , Governor

Adam N Payne , Secretary

5/22/2023

Chapter 70.114 - Aids Payment Worksheet For Tax Year 2022(Payment Year 2023) - Payment Due January 31, 2023

6735 of 7056

FILE NO: FI 2486 *				DATE OF PURCHASE: 03/14/1996				GRANTOR: BEN S BERNA			
LEGAL DESCRIPTION: T25 R11-E S34 PT OF NWNE				PARCEL NO: 07 34 12				CONTROL NO: 76390			
34.63	\$144,925.67	1.04275433	\$151,121.87								
				0	\$0.00	STAT	999999	STATE OF WISCONSIN			
				0.00529860	\$800.73	CNTY	68	WAUPACA COUNTY			
				0.00127980	\$193.40	MUNI	68014	TOWN OF HARRISON			
				0.00781410	\$1,180.88	REG	682639	SCH D OF IOLA-SCANDINAVIA			
				0.00072660	\$109.80	VTAE	001200	FOX VALLEY VTAE DISTRICT			
Parcel Total:					\$2,284.81						

LEGAL DESCRIPTION: T25 R11-E S34 SWNE				PARCEL NO: 07 34 13				CONTROL NO: 76391			
40	\$178,368.13	1.04275433	\$185,994.14								
				0	\$0.00	STAT	999999	STATE OF WISCONSIN			
				0.00529860	\$985.50	CNTY	68	WAUPACA COUNTY			
				0.00127980	\$238.03	MUNI	68014	TOWN OF HARRISON			
				0.00781410	\$1,453.38	REG	682639	SCH D OF IOLA-SCANDINAVIA			
				0.00072660	\$135.14	VTAE	001200	FOX VALLEY VTAE DISTRICT			
Parcel Total:					\$2,812.05						

File Number Total:					\$5,096.86						
--------------------	--	--	--	--	------------	--	--	--	--	--	--



State of Wisconsin / Department of Natural Resources

Tony Evers , Governor

Adam N Payne , Secretary

5/22/2023

Chapter 70.114 - Aids Payment Worksheet For Tax Year 2022(Payment Year 2023) - Payment Due January 31, 2023

6736 of 7056

FILE NO: FI 2509 *				DATE OF PURCHASE: 09/19/1996				GRANTOR: JOHN B HOLMGREEN, ET AL			
LEGAL DESCRIPTION: T25 R11-E S04 GOV LOT 7				PARCEL NO: 007-07-0457				CONTROL NO: 77241			
40	\$240,014.67	1.04275433	\$250,276.33								
				0	\$0.00	STAT	999999	STATE OF WISCONSIN			
				0.00529860	\$1,326.11	CNTY	68	WAUPACA COUNTY			
				0.00127980	\$320.30	MUNI	68014	TOWN OF HARRISON			
				0.00752690	\$1,883.80	REG	494963	SCH D OF ROSHOLT			
				0.00105710	\$264.57	VTAE	001500	NORTH CENTRAL VTAE DISTRICT			
Parcel Total:					\$3,794.78						

File Number Total:					\$3,794.78						
--------------------	--	--	--	--	------------	--	--	--	--	--	--

FILE NO: FI 2526 *				DATE OF PURCHASE: 03/28/1997				GRANTOR: SHARON GRAHAM, ET AL			
LEGAL DESCRIPTION: T25 R11-E S32 PT OF NENE				PARCEL NO: 007-07-32-11-3				CONTROL NO: 77926			
10	\$59,679.86	1.04275433	\$62,231.43								
				0	\$0.00	STAT	999999	STATE OF WISCONSIN			
				0.00529860	\$329.74	CNTY	68	WAUPACA COUNTY			
				0.00127980	\$79.64	MUNI	68014	TOWN OF HARRISON			
				0.00781410	\$486.28	REG	682639	SCH D OF IOLA-SCANDINAVIA			
				0.00072660	\$45.22	VTAE	001200	FOX VALLEY VTAE DISTRICT			
Parcel Total:					\$940.88						

File Number Total:					\$940.88						
--------------------	--	--	--	--	----------	--	--	--	--	--	--



State of Wisconsin / Department of Natural Resources

Tony Evers , Governor

Adam N Payne , Secretary

5/22/2023

Chapter 70.114 - Aids Payment Worksheet For Tax Year 2022(Payment Year 2023) - Payment Due January 31, 2023

6737 of 7056

FILE NO: FI 2539 *		DATE OF PURCHASE: 04/16/1997		GRANTOR: BRIAN R WATTERS	
LEGAL DESCRIPTION: T25 R11-E S28 PT OF NENE		PARCEL NO: 007-07-28-11-1		CONTROL NO: 77894	
18	\$133,569.20	1.04275433	\$139,279.86		
		0	\$0.00	STAT 999999	STATE OF WISCONSIN
		0.00529860	\$737.98	CNTY 68	WAUPACA COUNTY
		0.00127980	\$178.25	MUNI 68014	TOWN OF HARRISON
		0.00781410	\$1,088.35	REG 682639	SCH D OF IOLA-SCANDINAVIA
		0.00072660	\$101.20	VTAE 001200	FOX VALLEY VTAE DISTRICT
Parcel Total:			\$2,105.78		

LEGAL DESCRIPTION: T25 R11-E S27 PT OF NWNW		PARCEL NO: 007-07-27-22-2		CONTROL NO: 77895	
8.85	\$66,216.22	1.04275433	\$69,047.25		
		0	\$0.00	STAT 999999	STATE OF WISCONSIN
		0.00529860	\$365.85	CNTY 68	WAUPACA COUNTY
		0.00127980	\$88.36	MUNI 68014	TOWN OF HARRISON
		0.00781410	\$539.54	REG 682639	SCH D OF IOLA-SCANDINAVIA
		0.00072660	\$50.17	VTAE 001200	FOX VALLEY VTAE DISTRICT
Parcel Total:			\$1,043.92		

File Number Total:			\$3,149.70		
--------------------	--	--	------------	--	--



State of Wisconsin / Department of Natural Resources

Tony Evers , Governor

Adam N Payne , Secretary

5/22/2023

Chapter 70.114 - Aids Payment Worksheet For Tax Year 2022(Payment Year 2023) - Payment Due January 31, 2023

6738 of 7056

FILE NO: FI 2595 *				DATE OF PURCHASE: 11/03/1998				GRANTOR: PHILO GOODRICH			
LEGAL DESCRIPTION: T25 R11-E S25 PT OF NWNW				PARCEL NO: 007-07-25-22-1				CONTROL NO: 80836			
37	\$179,104.10	1.04275433	\$186,761.57								
				0	\$0.00	STAT	999999	STATE OF WISCONSIN			
				0.00529860	\$989.57	CNTY	68	WAUPACA COUNTY			
				0.00127980	\$239.01	MUNI	68014	TOWN OF HARRISON			
				0.00781410	\$1,459.37	REG	682639	SCH D OF IOLA-SCANDINAVIA			
				0.00072660	\$135.70	VTAE	001200	FOX VALLEY VTAE DISTRICT			
Parcel Total:					\$2,823.65						

LEGAL DESCRIPTION: T25 R11-E S26 PT OF NENE				PARCEL NO: 080837				CONTROL NO: 80837			
36.5	\$167,670.92	1.04275433	\$174,839.57								
				0	\$0.00	STAT	999999	STATE OF WISCONSIN			
				0.00529860	\$926.40	CNTY	68	WAUPACA COUNTY			
				0.00127980	\$223.75	MUNI	68014	TOWN OF HARRISON			
				0.00781410	\$1,366.21	REG	682639	SCH D OF IOLA-SCANDINAVIA			
				0.00072660	\$127.03	VTAE	001200	FOX VALLEY VTAE DISTRICT			
Parcel Total:					\$2,643.39						



State of Wisconsin / Department of Natural Resources

Tony Evers , Governor

Adam N Payne , Secretary

5/22/2023

Chapter 70.114 - Aids Payment Worksheet For Tax Year 2022(Payment Year 2023) - Payment Due January 31, 2023

6739 of 7056

LEGAL DESCRIPTION: T25 R11-E S26 PT OF NWNE	PARCEL NO: 007-07-26-12-01	CONTROL NO: 80838
---	----------------------------	-------------------

0.1	\$472.45	1.04275433	\$492.64	
-----	----------	------------	----------	--

0	\$0.00	STAT	999999	STATE OF WISCONSIN
0.00529860	\$2.61	CNTY	68	WAUPACA COUNTY
0.00127980	\$0.63	MUNI	68014	TOWN OF HARRISON
0.00781410	\$3.85	REG	682639	SCH D OF IOLA-SCANDINAVIA
0.00072660	\$0.36	VTAE	001200	FOX VALLEY VTAE DISTRICT

Parcel Total:	\$7.45
---------------	--------

File Number Total:	\$5,474.49
--------------------	------------

FILE NO: FM 10133 *	DATE OF PURCHASE: 09/19/2011	GRANTOR: Jack Lashua
---------------------	------------------------------	----------------------

LEGAL DESCRIPTION: T25 R11-E S33 Pt of Lot 2, CSM7248	PARCEL NO: 0733221	CONTROL NO: 123184
---	--------------------	--------------------

0.05	\$0.00	1.04275433	\$0.00	
------	--------	------------	--------	--

0	\$0.00	STAT	999999	STATE OF WISCONSIN
0.00529860	\$0.00	CNTY	68	WAUPACA COUNTY
0.00127980	\$0.00	MUNI	68014	TOWN OF HARRISON
0.00781410	\$0.00	REG	682639	SCH D OF IOLA-SCANDINAVIA
0.00072660	\$0.00	VTAE	001200	FOX VALLEY VTAE DISTRICT

Parcel Total:	\$0.00
---------------	--------

File Number Total:	\$0.00
--------------------	--------



State of Wisconsin / Department of Natural Resources

Tony Evers , Governor

Adam N Payne , Secretary

5/22/2023

Chapter 70.114 - Aids Payment Worksheet For Tax Year 2022(Payment Year 2023) - Payment Due January 31, 2023

6740 of 7056

FILE NO: FM 10186 *	DATE OF PURCHASE: 07/17/2013	GRANTOR: Robert E. & Martha A. Wyman
LEGAL DESCRIPTION: T25 R11-E S34 PT OF NENW	PARCEL NO: 07-34-21-3	CONTROL NO: 126515
36.64	\$132,279.35	1.04275433 \$137,934.86
	0	\$0.00 STAT 999999 STATE OF WISCONSIN
	0.00529860	\$730.86 CNTY 68 WAUPACA COUNTY
	0.00127980	\$176.52 MUNI 68014 TOWN OF HARRISON
	0.00781410	\$1,077.84 REG 682639 SCH D OF IOLA-SCANDINAVIA
	0.00072660	\$100.22 VTAE 001200 FOX VALLEY VTAE DISTRICT
Parcel Total:		\$2,085.44

File Number Total:	\$2,085.44
--------------------	------------

FILE NO: FM 10202 *	DATE OF PURCHASE: 10/30/2015	GRANTOR: Dennis A. & Catherine C Mat
LEGAL DESCRIPTION: T25 R11-E S06 PT OF NWSW	PARCEL NO: 07-06-32-2	CONTROL NO: 129410
2.5	\$3,099.81	1.04275433 \$3,232.34
	0	\$0.00 STAT 999999 STATE OF WISCONSIN
	0.00529860	\$17.13 CNTY 68 WAUPACA COUNTY
	0.00127980	\$4.14 MUNI 68014 TOWN OF HARRISON
	0.00752690	\$24.33 REG 494963 SCH D OF ROSHOLT
	0.00105710	\$3.42 VTAE 001500 NORTH CENTRAL VTAE DISTRICT
Parcel Total:		\$49.02

File Number Total:	\$49.02
--------------------	---------



State of Wisconsin / Department of Natural Resources

Tony Evers , Governor

Adam N Payne , Secretary

5/22/2023

Chapter 70.114 - Aids Payment Worksheet For Tax Year 2022(Payment Year 2023) - Payment Due January 31, 2023

6741 of 7056

FILE NO: FM 10203 *				DATE OF PURCHASE: 11/06/2015				GRANTOR: Sue E Austin			
LEGAL DESCRIPTION: T25 R11-E S06 PT OF NWSW				PARCEL NO: 07-06-32-2				CONTROL NO: 129423			
2.5	\$3,099.81	1.04275433	\$3,232.34								
				0	\$0.00	STAT	999999	STATE OF WISCONSIN			
				0.00529860	\$17.13	CNTY	68	WAUPACA COUNTY			
				0.00127980	\$4.14	MUNI	68014	TOWN OF HARRISON			
				0.00752690	\$24.33	REG	494963	SCH D OF ROSHOLT			
				0.00105710	\$3.42	VTAE	001500	NORTH CENTRAL VTAE DISTRICT			
				Parcel Total:		\$49.02					

				File Number Total:		\$49.02					
--	--	--	--	--------------------	--	---------	--	--	--	--	--

FILE NO: FM 10209 *				DATE OF PURCHASE: 08/22/2014				GRANTOR: Richard L. & Lynn Schwaab			
LEGAL DESCRIPTION: T25 R11-E S26 PT OF NWNE				PARCEL NO: 07 26 12 9				CONTROL NO: 130179			
17.7	\$78,056.01	1.04275433	\$81,393.24								
				0	\$0.00	STAT	999999	STATE OF WISCONSIN			
				0.00529860	\$431.27	CNTY	68	WAUPACA COUNTY			
				0.00127980	\$104.16	MUNI	68014	TOWN OF HARRISON			
				0.00781410	\$636.01	REG	682639	SCH D OF IOLA-SCANDINAVIA			
				0.00072660	\$59.14	VTAE	001200	FOX VALLEY VTAE DISTRICT			
				Parcel Total:		\$1,230.58					

				File Number Total:		\$1,230.58					
--	--	--	--	--------------------	--	------------	--	--	--	--	--



State of Wisconsin / Department of Natural Resources

Tony Evers , Governor

Adam N Payne , Secretary

5/22/2023

Chapter 70.114 - Aids Payment Worksheet For Tax Year 2022(Payment Year 2023) - Payment Due January 31, 2023

6742 of 7056

FILE NO: NA 797 *				DATE OF PURCHASE: 12/18/2002				GRANTOR: JERRY R MARTIN			
LEGAL DESCRIPTION: T25 R11-E S20 NWSE				PARCEL NO: 07-20-42				CONTROL NO: 87399			
40	\$97,539.36	1.04275433	\$101,709.59								
				0	\$0.00	STAT	999999	STATE OF WISCONSIN			
				0.00529860	\$538.91	CNTY	68	WAUPACA COUNTY			
				0.00127980	\$130.16	MUNI	68014	TOWN OF HARRISON			
				0.00781410	\$794.77	REG	682639	SCH D OF IOLA-SCANDINAVIA			
				0.00072660	\$73.90	VTAE	001200	FOX VALLEY VTAE DISTRICT			
Parcel Total:				\$1,537.74							

LEGAL DESCRIPTION: T25 R11-E S20 NENW				PARCEL NO: 07-20-21				CONTROL NO: 87401			
40	\$111,445.58	1.04275433	\$116,210.36								
				0	\$0.00	STAT	999999	STATE OF WISCONSIN			
				0.00529860	\$615.75	CNTY	68	WAUPACA COUNTY			
				0.00127980	\$148.72	MUNI	68014	TOWN OF HARRISON			
				0.00781410	\$908.08	REG	682639	SCH D OF IOLA-SCANDINAVIA			
				0.00072660	\$84.43	VTAE	001200	FOX VALLEY VTAE DISTRICT			
Parcel Total:				\$1,756.98							



State of Wisconsin / Department of Natural Resources

Tony Evers , Governor

Adam N Payne , Secretary

5/22/2023

Chapter 70.114 - Aids Payment Worksheet For Tax Year 2022(Payment Year 2023) - Payment Due January 31, 2023

6743 of 7056

LEGAL DESCRIPTION: T25 R11-E S20 SWNE				PARCEL NO: 07-20-13				CONTROL NO: 87402	
40	\$104,394.54	1.04275433	\$108,857.86						
				0	\$0.00	STAT	999999	STATE OF WISCONSIN	
				0.00529860	\$576.79	CNTY	68	WAUPACA COUNTY	
				0.00127980	\$139.31	MUNI	68014	TOWN OF HARRISON	
				0.00781410	\$850.63	REG	682639	SCH D OF IOLA-SCANDINAVIA	
				0.00072660	\$79.09	VTAE	001200	FOX VALLEY VTAE DISTRICT	
Parcel Total:					\$1,645.82				

LEGAL DESCRIPTION: T25 R11-E S20 SENW				PARCEL NO: 07-20-24				CONTROL NO: 87403	
40	\$111,445.58	1.04275433	\$116,210.36						
				0	\$0.00	STAT	999999	STATE OF WISCONSIN	
				0.00529860	\$615.75	CNTY	68	WAUPACA COUNTY	
				0.00127980	\$148.72	MUNI	68014	TOWN OF HARRISON	
				0.00781410	\$908.08	REG	682639	SCH D OF IOLA-SCANDINAVIA	
				0.00072660	\$84.43	VTAE	001200	FOX VALLEY VTAE DISTRICT	
Parcel Total:					\$1,756.98				

LEGAL DESCRIPTION: T25 R11-E S20 S 2 RODS OF NWSW				PARCEL NO: 07-20-32-2				CONTROL NO: 87404	
1	\$3,525.52	1.04275433	\$3,676.25						
				0	\$0.00	STAT	999999	STATE OF WISCONSIN	
				0.00529860	\$19.48	CNTY	68	WAUPACA COUNTY	
				0.00127980	\$4.70	MUNI	68014	TOWN OF HARRISON	
				0.00781410	\$28.73	REG	682639	SCH D OF IOLA-SCANDINAVIA	
				0.00072660	\$2.67	VTAE	001200	FOX VALLEY VTAE DISTRICT	
Parcel Total:					\$55.58				



State of Wisconsin / Department of Natural Resources

Tony Evers , Governor

Adam N Payne , Secretary

5/22/2023

Chapter 70.114 - Aids Payment Worksheet For Tax Year 2022(Payment Year 2023) - Payment Due
January 31, 2023

6744 of 7056

File Number Total: \$6,753.10

Municipality Total: \$30,413.92



State of Wisconsin / Department of Natural Resources

Tony Evers , Governor

Adam N Payne , Secretary

5/22/2023

Chapter 70.114 - Aids Payment Worksheet For Tax Year 2022(Payment Year 2023) - Payment Due January 31, 2023

6745 of 7056

DETAIL FOR TOWN OF LARRABEE, WAUPACA COUNTY

Acres	Est. Adjust. Purch. Price	Level of Assessment	Adjusted Local Value	Net Gen. Tax Rate	Calc. Aid Pay Amount	Taxing Jurisdiction Type	Code	Description
FILE NO: P 1684 *			DATE OF PURCHASE: 01/14/1997			GRANTOR: LESTER R NICKEL		
LEGAL DESCRIPTION: T25 R14-E S08 P LT1-CSM4546				PARCEL NO: 10 08 33 5		CONTROL NO: 77757		
1.2	\$2,985.31	0.84118430	\$2,511.19					
				0	\$0.00	STAT	999999	STATE OF WISCONSIN
				0.00652340	\$16.38	CNTY	68	WAUPACA COUNTY
				0.00241370	\$6.06	MUNI	68020	TOWN OF LARRABEE
				0.01194850	\$30.00	REG	681141	SCH D OF CLINTONVILLE
				0.00089450	\$2.25	VTAE	001200	FOX VALLEY VTAE DISTRICT
Parcel Total:					\$54.69			

LEGAL DESCRIPTION: T25 R14-E S08 P LT1-CSM4546				PARCEL NO: 10 08 33 5		CONTROL NO: 77758		
3.72	\$9,185.55	0.84118430	\$7,726.74					
				0	\$0.00	STAT	999999	STATE OF WISCONSIN
				0.00652340	\$50.40	CNTY	68	WAUPACA COUNTY
				0.00241370	\$18.65	MUNI	68020	TOWN OF LARRABEE
				0.01194850	\$92.32	REG	681141	SCH D OF CLINTONVILLE
				0.00089450	\$6.91	VTAE	001200	FOX VALLEY VTAE DISTRICT
Parcel Total:					\$168.28			



State of Wisconsin / Department of Natural Resources

Tony Evers , Governor

Adam N Payne , Secretary

5/22/2023

Chapter 70.114 - Aids Payment Worksheet For Tax Year 2022(Payment Year 2023) - Payment Due January 31, 2023

6746 of 7056

LEGAL DESCRIPTION: T25 R14-E S08 P LT1-CSM4546	PARCEL NO: 10 08 33 5	CONTROL NO: 77759
--	-----------------------	-------------------

3.8	\$9,415.19	0.84118430	\$7,919.91	
-----	------------	------------	------------	--

0	\$0.00	STAT	999999	STATE OF WISCONSIN
0.00652340	\$51.67	CNTY	68	WAUPACA COUNTY
0.00241370	\$19.12	MUNI	68020	TOWN OF LARRABEE
0.01194850	\$94.63	REG	681141	SCH D OF CLINTONVILLE
0.00089450	\$7.08	VTAE	001200	FOX VALLEY VTAE DISTRICT

Parcel Total:	\$172.50
---------------	----------

LEGAL DESCRIPTION: T25 R14-E S08 P LT1-CSM4546	PARCEL NO: 10 08 33 5	CONTROL NO: 77760
--	-----------------------	-------------------

1.3	\$3,214.94	0.84118430	\$2,704.36	
-----	------------	------------	------------	--

0	\$0.00	STAT	999999	STATE OF WISCONSIN
0.00652340	\$17.64	CNTY	68	WAUPACA COUNTY
0.00241370	\$6.53	MUNI	68020	TOWN OF LARRABEE
0.01194850	\$32.31	REG	681141	SCH D OF CLINTONVILLE
0.00089450	\$2.42	VTAE	001200	FOX VALLEY VTAE DISTRICT

Parcel Total:	\$58.90
---------------	---------

File Number Total:	\$454.37
--------------------	----------



State of Wisconsin / Department of Natural Resources

Tony Evers , Governor

Adam N Payne , Secretary

5/22/2023

Chapter 70.114 - Aids Payment Worksheet For Tax Year 2022(Payment Year 2023) - Payment Due January 31, 2023

6747 of 7056

FILE NO: P 1732 *		DATE OF PURCHASE: 07/16/1999		GRANTOR: WISCONSIN DEPT OF TRANSPORTA	
LEGAL DESCRIPTION: T25 R14-E S06 P LT2-CSM4303		PARCEL NO: 04-01-41-2		CONTROL NO: 82012	
2.01	\$6,539.65	0.84118430	\$5,501.05		
		0	\$0.00	STAT 999999	STATE OF WISCONSIN
		0.00652340	\$35.89	CNTY 68	WAUPACA COUNTY
		0.00241370	\$13.28	MUNI 68020	TOWN OF LARRABEE
		0.006748	\$37.12	REG 683318	SCH D OF MARION
		0.00089450	\$4.92	VTAE 001200	FOX VALLEY VTAE DISTRICT
Parcel Total:			\$91.21		

LEGAL DESCRIPTION: T25 R14-E S06 P LT1-CSM4303		PARCEL NO: 04-01-41-2		CONTROL NO: 82013	
1.95	\$5,694.32	0.84118430	\$4,789.97		
		0	\$0.00	STAT 999999	STATE OF WISCONSIN
		0.00652340	\$31.25	CNTY 68	WAUPACA COUNTY
		0.00241370	\$11.56	MUNI 68020	TOWN OF LARRABEE
		0.006748	\$32.32	REG 683318	SCH D OF MARION
		0.00089450	\$4.28	VTAE 001200	FOX VALLEY VTAE DISTRICT
Parcel Total:			\$79.41		



State of Wisconsin / Department of Natural Resources

Tony Evers , Governor

Adam N Payne , Secretary

5/22/2023

Chapter 70.114 - Aids Payment Worksheet For Tax Year 2022(Payment Year 2023) - Payment Due January 31, 2023

6748 of 7056

LEGAL DESCRIPTION: T25 R14-E S06 P LT1-CSM4303 PARCEL NO: 04-01-41-2 CONTROL NO: 82014

0.8 \$3,251.67 0.84118430 \$2,735.26

0 \$0.00 STAT 999999 STATE OF WISCONSIN

0.00652340 \$17.84 CNTY 68 WAUPACA COUNTY

0.00241370 \$6.60 MUNI 68020 TOWN OF LARRABEE

0.006748 \$18.46 REG 683318 SCH D OF MARION

0.00089450 \$2.45 VTAE 001200 FOX VALLEY VTAE DISTRICT

Parcel Total: \$45.35

File Number Total: \$215.97

Municipality Total: \$670.34



State of Wisconsin / Department of Natural Resources

Tony Evers , Governor

Adam N Payne , Secretary

5/22/2023

Chapter 70.114 - Aids Payment Worksheet For Tax Year 2022(Payment Year 2023) - Payment Due January 31, 2023

6749 of 7056

DETAIL FOR TOWN OF LITTLE WOLF, WAUPACA COUNTY

Acres	Est. Adjust. Purch. Price	Level of Assessment	Adjusted Local Value	Net Gen. Tax Rate	Calc. Aid Pay Amount	Type	Code	Taxing Jurisdiction Description
FILE NO: P 1794 G			DATE OF PURCHASE: 06/25/2003			GRANTOR: WISCONSIN CENTRAL LTD.		
LEGAL DESCRIPTION: T23 R13-E S18 PT OF SWSW				PARCEL NO: 090861		CONTROL NO: 90861		
1.21	\$2,920.35	0.86597926	\$2,528.96					
				0	\$0.00	STAT	999999	STATE OF WISCONSIN
				0.00618580	\$15.64	CNTY	68	WAUPACA COUNTY
				0.00195490	\$4.94	MUNI	68026	TOWN OF LITTLE WOLF
				0.00808120	\$20.44	REG	683276	SCH D OF MANAWA
				0.00084820	\$2.15	VTAE	001200	FOX VALLEY VTAE DISTRICT
Parcel Total:					\$43.17			

LEGAL DESCRIPTION: T23 R13-E S19 PT OF NWNW				PARCEL NO: 090862		CONTROL NO: 90862		
1.7	\$4,102.97	0.86597926	\$3,553.09					
				0	\$0.00	STAT	999999	STATE OF WISCONSIN
				0.00618580	\$21.98	CNTY	68	WAUPACA COUNTY
				0.00195490	\$6.95	MUNI	68026	TOWN OF LITTLE WOLF
				0.00808120	\$28.71	REG	683276	SCH D OF MANAWA
				0.00084820	\$3.01	VTAE	001200	FOX VALLEY VTAE DISTRICT
Parcel Total:					\$60.65			



State of Wisconsin / Department of Natural Resources

Tony Evers , Governor

Adam N Payne , Secretary

5/22/2023

Chapter 70.114 - Aids Payment Worksheet For Tax Year 2022(Payment Year 2023) - Payment Due January 31, 2023

6750 of 7056

LEGAL DESCRIPTION: T23 R13-E S19 PT OF NENW				PARCEL NO: 090863				CONTROL NO: 90863			
5.78	\$13,950.07	0.86597926	\$12,080.47								
				0	\$0.00	STAT	999999	STATE OF WISCONSIN			
				0.00618580	\$74.73	CNTY	68	WAUPACA COUNTY			
				0.00195490	\$23.62	MUNI	68026	TOWN OF LITTLE WOLF			
				0.00808120	\$97.62	REG	683276	SCH D OF MANAWA			
				0.00084820	\$10.25	VTAE	001200	FOX VALLEY VTAE DISTRICT			
				Parcel Total:	\$206.22						

LEGAL DESCRIPTION: T23 R13-E S19 PT OF NWNE				PARCEL NO: 090864				CONTROL NO: 90864			
3.08	\$7,433.60	0.86597926	\$6,437.34								
				0	\$0.00	STAT	999999	STATE OF WISCONSIN			
				0.00618580	\$39.82	CNTY	68	WAUPACA COUNTY			
				0.00195490	\$12.58	MUNI	68026	TOWN OF LITTLE WOLF			
				0.00808120	\$52.02	REG	683276	SCH D OF MANAWA			
				0.00084820	\$5.46	VTAE	001200	FOX VALLEY VTAE DISTRICT			
				Parcel Total:	\$109.88						

LEGAL DESCRIPTION: T23 R13-E S19 PT OF NENE				PARCEL NO: 090865				CONTROL NO: 90865			
3.02	\$7,288.79	0.86597926	\$6,311.94								
				0	\$0.00	STAT	999999	STATE OF WISCONSIN			
				0.00618580	\$39.04	CNTY	68	WAUPACA COUNTY			
				0.00195490	\$12.34	MUNI	68026	TOWN OF LITTLE WOLF			
				0.00808120	\$51.01	REG	683276	SCH D OF MANAWA			
				0.00084820	\$5.35	VTAE	001200	FOX VALLEY VTAE DISTRICT			
				Parcel Total:	\$107.74						



State of Wisconsin / Department of Natural Resources

Tony Evers , Governor

Adam N Payne , Secretary

5/22/2023

Chapter 70.114 - Aids Payment Worksheet For Tax Year 2022(Payment Year 2023) - Payment Due January 31, 2023

6751 of 7056

LEGAL DESCRIPTION: T23 R13-E S20 PT OF NWNW				PARCEL NO: 090866				CONTROL NO: 90866	
3.01	\$7,264.66	0.86597926	\$6,291.04						
				0	\$0.00	STAT	999999	STATE OF WISCONSIN	
				0.00618580	\$38.92	CNTY	68	WAUPACA COUNTY	
				0.00195490	\$12.30	MUNI	68026	TOWN OF LITTLE WOLF	
				0.00808120	\$50.84	REG	683276	SCH D OF MANAWA	
				0.00084820	\$5.34	VTAE	001200	FOX VALLEY VTAE DISTRICT	
Parcel Total:					\$107.40				

LEGAL DESCRIPTION: T23 R13-E S20 PT OF NENW				PARCEL NO: 090867				CONTROL NO: 90867	
3.01	\$7,264.66	0.86597926	\$6,291.04						
				0	\$0.00	STAT	999999	STATE OF WISCONSIN	
				0.00618580	\$38.92	CNTY	68	WAUPACA COUNTY	
				0.00195490	\$12.30	MUNI	68026	TOWN OF LITTLE WOLF	
				0.00808120	\$50.84	REG	683276	SCH D OF MANAWA	
				0.00084820	\$5.34	VTAE	001200	FOX VALLEY VTAE DISTRICT	
Parcel Total:					\$107.40				

LEGAL DESCRIPTION: T23 R13-E S20 PT OF NWNE				PARCEL NO: 090868				CONTROL NO: 90868	
3.09	\$7,457.73	0.86597926	\$6,458.24						
				0	\$0.00	STAT	999999	STATE OF WISCONSIN	
				0.00618580	\$39.95	CNTY	68	WAUPACA COUNTY	
				0.00195490	\$12.63	MUNI	68026	TOWN OF LITTLE WOLF	
				0.00808120	\$52.19	REG	683276	SCH D OF MANAWA	
				0.00084820	\$5.48	VTAE	001200	FOX VALLEY VTAE DISTRICT	
Parcel Total:					\$110.25				



State of Wisconsin / Department of Natural Resources

Tony Evers , Governor

Adam N Payne , Secretary

5/22/2023

Chapter 70.114 - Aids Payment Worksheet For Tax Year 2022(Payment Year 2023) - Payment Due January 31, 2023

6752 of 7056

LEGAL DESCRIPTION: T23 R13-E S20 PT OF NENE				PARCEL NO: 090869				CONTROL NO: 90869	
3.24	\$7,819.77	0.86597926	\$6,771.76						
				0	\$0.00	STAT	999999	STATE OF WISCONSIN	
				0.00618580	\$41.89	CNTY	68	WAUPACA COUNTY	
				0.00195490	\$13.24	MUNI	68026	TOWN OF LITTLE WOLF	
				0.00808120	\$54.72	REG	683276	SCH D OF MANAWA	
				0.00084820	\$5.74	VTAE	001200	FOX VALLEY VTAE DISTRICT	
Parcel Total:					\$115.59				

LEGAL DESCRIPTION: T23 R13-E S21 PT OF NWNW				PARCEL NO: 090870				CONTROL NO: 90870	
1.46	\$3,523.72	0.86597926	\$3,051.47						
				0	\$0.00	STAT	999999	STATE OF WISCONSIN	
				0.00618580	\$18.88	CNTY	68	WAUPACA COUNTY	
				0.00195490	\$5.97	MUNI	68026	TOWN OF LITTLE WOLF	
				0.00808120	\$24.66	REG	683276	SCH D OF MANAWA	
				0.00084820	\$2.59	VTAE	001200	FOX VALLEY VTAE DISTRICT	
Parcel Total:					\$52.10				

LEGAL DESCRIPTION: T23 R13-E S21 PT OF SWNW				PARCEL NO: 090871				CONTROL NO: 90871	
1.61	\$3,885.75	0.86597926	\$3,364.98						
				0	\$0.00	STAT	999999	STATE OF WISCONSIN	
				0.00618580	\$20.82	CNTY	68	WAUPACA COUNTY	
				0.00195490	\$6.58	MUNI	68026	TOWN OF LITTLE WOLF	
				0.00808120	\$27.19	REG	683276	SCH D OF MANAWA	
				0.00084820	\$2.85	VTAE	001200	FOX VALLEY VTAE DISTRICT	
Parcel Total:					\$57.44				



State of Wisconsin / Department of Natural Resources

Tony Evers , Governor

Adam N Payne , Secretary

5/22/2023

**Chapter 70.114 - Aids Payment Worksheet For Tax Year 2022(Payment Year 2023) - Payment Due
January 31, 2023**

6753 of 7056

LEGAL DESCRIPTION: T23 R13-E S21 PT OF SENW	PARCEL NO: 090872	CONTROL NO: 90872
---	-------------------	-------------------

3.02	\$7,288.79	0.86597926	\$6,311.94
------	------------	------------	------------

0	\$0.00	STAT	999999	STATE OF WISCONSIN
0.00618580	\$39.04	CNTY	68	WAUPACA COUNTY
0.00195490	\$12.34	MUNI	68026	TOWN OF LITTLE WOLF
0.00808120	\$51.01	REG	683276	SCH D OF MANAWA
0.00084820	\$5.35	VTAE	001200	FOX VALLEY VTAE DISTRICT

Parcel Total:	\$107.74
---------------	----------

File Number Total:	\$1,185.58
--------------------	------------

Municipality Total:	\$1,185.58
---------------------	------------



State of Wisconsin / Department of Natural Resources

Tony Evers , Governor

Adam N Payne , Secretary

5/22/2023

Chapter 70.114 - Aids Payment Worksheet For Tax Year 2022(Payment Year 2023) - Payment Due January 31, 2023

6754 of 7056

DETAIL FOR TOWN OF MATTESON, WAUPACA COUNTY

Acres	Est. Adjust. Purch. Price	Level of Assessment	Adjusted Local Value	Net Gen. Tax Rate	Calc. Aid Pay Amount	Type	Code	Taxing Jurisdiction Description
FILE NO: W 1220 *			DATE OF PURCHASE: 03/15/1996			GRANTOR: GERALD STEENBOCK		
LEGAL DESCRIPTION: T25 R15-E S14 PT GV LT 7				PARCEL NO: 14-14-57-2		CONTROL NO: 76389		

0.25	\$9,975.31	0.95128335	\$9,489.34					
				0	\$0.00	STAT	999999	STATE OF WISCONSIN
				0.00562120	\$53.34	CNTY	68	WAUPACA COUNTY
				0.00237560	\$22.54	MUNI	68028	TOWN OF MATTESON
				0.01029590	\$97.70	REG	681141	SCH D OF CLINTONVILLE
				0.00077080	\$7.31	VTAE	001200	FOX VALLEY VTAE DISTRICT
Parcel Total:					\$180.89			

File Number Total: \$180.89

FILE NO: W 1508 *			DATE OF PURCHASE: 08/18/2003			GRANTOR: JOHN SCHMUDE		
LEGAL DESCRIPTION: T25 R15-E S20 PT OF NWNE				PARCEL NO: 14-20-12		CONTROL NO: 89818		

37.4	\$151,720.58	0.95128335	\$144,329.26					
				0	\$0.00	STAT	999999	STATE OF WISCONSIN
				0.00562120	\$811.31	CNTY	68	WAUPACA COUNTY
				0.00237560	\$342.87	MUNI	68028	TOWN OF MATTESON
				0.01029590	\$1,486.00	REG	681141	SCH D OF CLINTONVILLE
				0.00077080	\$111.24	VTAE	001200	FOX VALLEY VTAE DISTRICT
Parcel Total:					\$2,751.42			

File Number Total: \$2,751.42



State of Wisconsin / Department of Natural Resources

Tony Evers , Governor

Adam N Payne , Secretary

5/22/2023

Chapter 70.114 - Aids Payment Worksheet For Tax Year 2022(Payment Year 2023) - Payment Due January 31, 2023

6755 of 7056

FILE NO: W 1527 *				DATE OF PURCHASE: 12/19/2003				GRANTOR: DONALD R ZEUSKE			
LEGAL DESCRIPTION: T25 R15-E S14 GOV LOT 5				PARCEL NO: 14-14-55				CONTROL NO: 89847			
40.02	\$417,368.38	0.95128335	\$397,035.60								
				0	\$0.00	STAT	999999	STATE OF WISCONSIN			
				0.00562120	\$2,231.83	CNTY	68	WAUPACA COUNTY			
				0.00237560	\$943.20	MUNI	68028	TOWN OF MATTESON			
				0.01029590	\$4,087.83	REG	681141	SCH D OF CLINTONVILLE			
				0.00077080	\$306.02	VTAE	001200	FOX VALLEY VTAE DISTRICT			
Parcel Total:					\$7,568.88						

LEGAL DESCRIPTION: T25 R15-E S14 SENW				PARCEL NO: 14-14-24				CONTROL NO: 89848			
40	\$80,756.63	0.95128335	\$76,822.44								
				0	\$0.00	STAT	999999	STATE OF WISCONSIN			
				0.00562120	\$431.84	CNTY	68	WAUPACA COUNTY			
				0.00237560	\$182.50	MUNI	68028	TOWN OF MATTESON			
				0.01029590	\$790.96	REG	681141	SCH D OF CLINTONVILLE			
				0.00077080	\$59.21	VTAE	001200	FOX VALLEY VTAE DISTRICT			
Parcel Total:					\$1,464.51						

File Number Total:					\$9,033.39						
--------------------	--	--	--	--	------------	--	--	--	--	--	--



State of Wisconsin / Department of Natural Resources

Tony Evers , Governor

Adam N Payne , Secretary

5/22/2023

Chapter 70.114 - Aids Payment Worksheet For Tax Year 2022(Payment Year 2023) - Payment Due January 31, 2023

6756 of 7056

FILE NO: WM 60078 *				DATE OF PURCHASE: 04/26/2010				GRANTOR: John C Krubsack			
LEGAL DESCRIPTION: T25 R15-E S23 PT GV LT 5				PARCEL NO: 14-23-55				CONTROL NO: 115940			
29.56	\$175,610.54	0.95128335	\$167,055.38								
				0	\$0.00	STAT	999999	STATE OF WISCONSIN			
				0.00562120	\$939.06	CNTY	68	WAUPACA COUNTY			
				0.00237560	\$396.86	MUNI	68028	TOWN OF MATTESON			
				0.01029590	\$1,719.98	REG	681141	SCH D OF CLINTONVILLE			
				0.00077080	\$128.76	VTAE	001200	FOX VALLEY VTAE DISTRICT			
Parcel Total:					\$3,184.66						

File Number Total:					\$3,184.66						
--------------------	--	--	--	--	------------	--	--	--	--	--	--

FILE NO: WM 60122 *				DATE OF PURCHASE: 01/05/2011				GRANTOR: Donna Mork			
LEGAL DESCRIPTION: T25 R15-E S36 PT GV LT 5				PARCEL NO: 14-36-53-1				CONTROL NO: 121561			
12	\$30,820.95	0.95128335	\$29,319.46								
				0	\$0.00	STAT	999999	STATE OF WISCONSIN			
				0.00562120	\$164.81	CNTY	68	WAUPACA COUNTY			
				0.00237560	\$69.65	MUNI	68028	TOWN OF MATTESON			
				0.01029590	\$301.87	REG	681141	SCH D OF CLINTONVILLE			
				0.00077080	\$22.60	VTAE	001200	FOX VALLEY VTAE DISTRICT			
Parcel Total:					\$558.93						

File Number Total:					\$558.93						
--------------------	--	--	--	--	----------	--	--	--	--	--	--

Municipality Total:					\$15,709.29						
---------------------	--	--	--	--	-------------	--	--	--	--	--	--



State of Wisconsin / Department of Natural Resources

Tony Evers , Governor

Adam N Payne , Secretary

5/22/2023

Chapter 70.114 - Aids Payment Worksheet For Tax Year 2022(Payment Year 2023) - Payment Due January 31, 2023

6757 of 7056

DETAIL FOR TOWN OF MUKWA, WAUPACA COUNTY

Acres	Est. Adjust. Purch. Price	Level of Assessment	Adjusted Local Value	Net Gen. Tax Rate	Calc. Aid Pay Amount	Type	Code	Taxing Jurisdiction Description
FILE NO: FI 2562 *			DATE OF PURCHASE: 05/31/2000			GRANTOR: HELEN LANGE		
LEGAL DESCRIPTION: T22 R14-E S02 PT OF NWSW				PARCEL NO: 15-02-32		CONTROL NO: 84379		
3.24	\$5,122.04	0.82690079	\$4,235.42					
				0	\$0.00	STAT	999999	STATE OF WISCONSIN
				0.00681280	\$28.86	CNTY	68	WAUPACA COUNTY
				0.00180530	\$7.65	MUNI	68030	TOWN OF MUKWA
				0.00645640	\$27.35	REG	683955	SCH D OF NEW LONDON
				0.00093390	\$3.96	VTAE	001200	FOX VALLEY VTAE DISTRICT
Parcel Total:					\$67.82			

LEGAL DESCRIPTION: T22 R14-E S02 PT OF NWSW				PARCEL NO: 15-02-43-1		CONTROL NO: 84381		
3.09	\$4,878.77	0.82690079	\$4,034.26					
				0	\$0.00	STAT	999999	STATE OF WISCONSIN
				0.00681280	\$27.48	CNTY	68	WAUPACA COUNTY
				0.00180530	\$7.28	MUNI	68030	TOWN OF MUKWA
				0.00645640	\$26.05	REG	683955	SCH D OF NEW LONDON
				0.00093390	\$3.77	VTAE	001200	FOX VALLEY VTAE DISTRICT
Parcel Total:					\$64.58			

File Number Total:					\$132.40			
---------------------------	--	--	--	--	-----------------	--	--	--



State of Wisconsin / Department of Natural Resources

Tony Evers , Governor

Adam N Payne , Secretary

5/22/2023

Chapter 70.114 - Aids Payment Worksheet For Tax Year 2022(Payment Year 2023) - Payment Due January 31, 2023

6758 of 7056

FILE NO: FI 2680 *				DATE OF PURCHASE: 02/09/2001				GRANTOR: HAROLD CLOSE			
LEGAL DESCRIPTION: T22 R14-E S10 PT GV LT 2				PARCEL NO: 15-10-52-2				CONTROL NO: 85640			
1	\$97,898.94	0.82690079	\$80,952.71								
				0	\$0.00	STAT	999999	STATE OF WISCONSIN			
				0.00681280	\$551.51	CNTY	68	WAUPACA COUNTY			
				0.00180530	\$146.14	MUNI	68030	TOWN OF MUKWA			
				0.00645640	\$522.66	REG	683955	SCH D OF NEW LONDON			
				0.00093390	\$75.60	VTAE	001200	FOX VALLEY VTAE DISTRICT			
				Parcel Total:		\$1,295.91					

				File Number Total:		\$1,295.91					
--	--	--	--	--------------------	--	------------	--	--	--	--	--

FILE NO: W 1511 *				DATE OF PURCHASE: 09/11/2003				GRANTOR: FRED H. LARSON SURVIVORS TRU			
LEGAL DESCRIPTION: T22 R14-E S20 PT OF NENE				PARCEL NO: 015-15 20 11 1, 2, 3				CONTROL NO: 89766			
39.25	\$148,424.61	0.82690079	\$122,732.43								
				0	\$0.00	STAT	999999	STATE OF WISCONSIN			
				0.00681280	\$836.15	CNTY	68	WAUPACA COUNTY			
				0.00180530	\$221.57	MUNI	68030	TOWN OF MUKWA			
				0.00645640	\$792.40	REG	683955	SCH D OF NEW LONDON			
				0.00093390	\$114.62	VTAE	001200	FOX VALLEY VTAE DISTRICT			
				Parcel Total:		\$1,964.74					



State of Wisconsin / Department of Natural Resources

Tony Evers , Governor

Adam N Payne , Secretary

5/22/2023

Chapter 70.114 - Aids Payment Worksheet For Tax Year 2022(Payment Year 2023) - Payment Due January 31, 2023

6759 of 7056

LEGAL DESCRIPTION: T22 R14-E S20 PT OF NWNE				PARCEL NO: 015-15 20 12 3				CONTROL NO: 89770	
32	\$78,849.89	0.82690079	\$65,201.04	0	\$0.00	STAT	999999	STATE OF WISCONSIN	
				0.00681280	\$444.20	CNTY	68	WAUPACA COUNTY	
				0.00180530	\$117.71	MUNI	68030	TOWN OF MUKWA	
				0.00645640	\$420.96	REG	683955	SCH D OF NEW LONDON	
				0.00093390	\$60.89	VTAE	001200	FOX VALLEY VTAE DISTRICT	
Parcel Total:				\$1,043.76					

LEGAL DESCRIPTION: T22 R14-E S20 PT OF SWNE				PARCEL NO: 015-15 20 13 1				CONTROL NO: 89771	
5	\$26,669.40	0.82690079	\$22,052.94	0	\$0.00	STAT	999999	STATE OF WISCONSIN	
				0.00681280	\$150.24	CNTY	68	WAUPACA COUNTY	
				0.00180530	\$39.81	MUNI	68030	TOWN OF MUKWA	
				0.00645640	\$142.38	REG	683955	SCH D OF NEW LONDON	
				0.00093390	\$20.59	VTAE	001200	FOX VALLEY VTAE DISTRICT	
Parcel Total:				\$353.02					

LEGAL DESCRIPTION: T22 R14-E S20 GOV LOT 2				PARCEL NO: 015-15 20 25				CONTROL NO: 89772	
52.08	\$282,932.09	0.82690079	\$233,956.77	0	\$0.00	STAT	999999	STATE OF WISCONSIN	
				0.00681280	\$1,593.90	CNTY	68	WAUPACA COUNTY	
				0.00180530	\$422.36	MUNI	68030	TOWN OF MUKWA	
				0.00645640	\$1,510.51	REG	683955	SCH D OF NEW LONDON	
				0.00093390	\$218.48	VTAE	001200	FOX VALLEY VTAE DISTRICT	
Parcel Total:				\$3,745.25					



State of Wisconsin / Department of Natural Resources

Tony Evers , Governor

Adam N Payne , Secretary

5/22/2023

Chapter 70.114 - Aids Payment Worksheet For Tax Year 2022(Payment Year 2023) - Payment Due January 31, 2023

6760 of 7056

LEGAL DESCRIPTION: T22 R14-E S21 GOV LOT 7	PARCEL NO: 015-15 21 57	CONTROL NO: 89773
--	-------------------------	-------------------

13.58	\$93,923.13	0.82690079	\$77,665.11				
-------	-------------	------------	-------------	--	--	--	--

0	\$0.00	STAT	999999	STATE OF WISCONSIN
0.00681280	\$529.12	CNTY	68	WAUPACA COUNTY
0.00180530	\$140.21	MUNI	68030	TOWN OF MUKWA
0.00645640	\$501.43	REG	683955	SCH D OF NEW LONDON
0.00093390	\$72.53	VTAE	001200	FOX VALLEY VTAE DISTRICT

Parcel Total:	\$1,243.29
---------------	------------

File Number Total:	\$8,350.06
--------------------	------------

FILE NO: WM 60108 *	DATE OF PURCHASE: 01/12/2011	GRANTOR: Wade R. & Jann M. Berglund
---------------------	------------------------------	-------------------------------------

LEGAL DESCRIPTION: T22 R14-E S11 PT OF SENW	PARCEL NO: 15-11-53-6	CONTROL NO: 120140
---	-----------------------	--------------------

0.56	\$1,849.22	0.82690079	\$1,529.12				
------	------------	------------	------------	--	--	--	--

0	\$0.00	STAT	999999	STATE OF WISCONSIN
0.00681280	\$10.42	CNTY	68	WAUPACA COUNTY
0.00180530	\$2.76	MUNI	68030	TOWN OF MUKWA
0.00645640	\$9.87	REG	683955	SCH D OF NEW LONDON
0.00093390	\$1.43	VTAE	001200	FOX VALLEY VTAE DISTRICT

Parcel Total:	\$24.48
---------------	---------

File Number Total:	\$24.48
--------------------	---------



State of Wisconsin / Department of Natural Resources

Tony Evers , Governor

Adam N Payne , Secretary

5/22/2023

Chapter 70.114 - Aids Payment Worksheet For Tax Year 2022(Payment Year 2023) - Payment Due January 31, 2023

6761 of 7056

FILE NO: WM 60254 *				DATE OF PURCHASE: 09/26/2016				GRANTOR: Deborah J Buchholz			
LEGAL DESCRIPTION: T22 R14-E S10 GOV LOT 6				PARCEL NO: 15-10-56-1				CONTROL NO: 130163			
9	\$30,659.17	0.82690079	\$25,352.09								
				0	\$0.00	STAT	999999	STATE OF WISCONSIN			
				0.00681280	\$172.72	CNTY	68	WAUPACA COUNTY			
				0.00180530	\$45.77	MUNI	68030	TOWN OF MUKWA			
				0.00645640	\$163.68	REG	683955	SCH D OF NEW LONDON			
				0.00093390	\$23.68	VTAE	001200	FOX VALLEY VTAE DISTRICT			
Parcel Total:					\$405.85						

File Number Total:					\$405.85						
--------------------	--	--	--	--	----------	--	--	--	--	--	--

FILE NO: WM 60256 *				DATE OF PURCHASE: 09/20/2014				GRANTOR: Wayne S Zavislak			
LEGAL DESCRIPTION: T22 R14-E S10 PT GV LT 6				PARCEL NO: 15 10 56				CONTROL NO: 130160			
18	\$63,175.55	0.82690079	\$52,239.92								
				0	\$0.00	STAT	999999	STATE OF WISCONSIN			
				0.00681280	\$355.90	CNTY	68	WAUPACA COUNTY			
				0.00180530	\$94.31	MUNI	68030	TOWN OF MUKWA			
				0.00645640	\$337.28	REG	683955	SCH D OF NEW LONDON			
				0.00093390	\$48.79	VTAE	001200	FOX VALLEY VTAE DISTRICT			
Parcel Total:					\$836.28						

File Number Total:					\$836.28						
--------------------	--	--	--	--	----------	--	--	--	--	--	--



State of Wisconsin / Department of Natural Resources

Tony Evers , Governor

Adam N Payne , Secretary

5/22/2023

Chapter 70.114 - Aids Payment Worksheet For Tax Year 2022(Payment Year 2023) - Payment Due January 31, 2023

6762 of 7056

FILE NO: WM 60627 *		DATE OF PURCHASE: 08/07/2019			GRANTOR: Charles Stern, et al		
LEGAL DESCRIPTION: T22 R14-E S14 NWNW				PARCEL NO: 15 14 22		CONTROL NO: 132230	
39.5	\$89,057.86	0.82690079	\$73,642.01				
		0	\$0.00	STAT	999999	STATE OF WISCONSIN	
		0.00681280	\$501.71	CNTY	68	WAUPACA COUNTY	
		0.00180530	\$132.94	MUNI	68030	TOWN OF MUKWA	
		0.00645640	\$475.46	REG	683955	SCH D OF NEW LONDON	
		0.00093390	\$68.77	VTAE	001200	FOX VALLEY VTAE DISTRICT	
Parcel Total:			\$1,178.88				

LEGAL DESCRIPTION: T22 R14-E S14 PT OF NENW		PARCEL NO: 15 14 22			CONTROL NO: 140858		
0.5	\$1,127.31	0.82690079	\$932.18				
		0	\$0.00	STAT	999999	STATE OF WISCONSIN	
		0.00681280	\$6.35	CNTY	68	WAUPACA COUNTY	
		0.00180530	\$1.68	MUNI	68030	TOWN OF MUKWA	
		0.00645640	\$6.02	REG	683955	SCH D OF NEW LONDON	
		0.00093390	\$0.87	VTAE	001200	FOX VALLEY VTAE DISTRICT	
Parcel Total:			\$14.92				

File Number Total:			\$1,193.80				
--------------------	--	--	------------	--	--	--	--



State of Wisconsin / Department of Natural Resources

Tony Evers , Governor

Adam N Payne , Secretary

5/22/2023

Chapter 70.114 - Aids Payment Worksheet For Tax Year 2022(Payment Year 2023) - Payment Due January 31, 2023

6763 of 7056

FILE NO: WM 60628 *	DATE OF PURCHASE: 08/05/2019	GRANTOR: Michael L Popke				
LEGAL DESCRIPTION: T22 R14-E S10 PT GV LT 5	PARCEL NO: 15 10 55 1	CONTROL NO: 138352				
6	\$21,383.81	0.82690079	\$17,682.29			
		0	\$0.00	STAT	999999	STATE OF WISCONSIN
		0.00681280	\$120.47	CNTY	68	WAUPACA COUNTY
		0.00180530	\$31.92	MUNI	68030	TOWN OF MUKWA
		0.00645640	\$114.16	REG	683955	SCH D OF NEW LONDON
		0.00093390	\$16.51	VTAE	001200	FOX VALLEY VTAE DISTRICT
Parcel Total:			\$283.06			

LEGAL DESCRIPTION: T22 R14-E S10 DRIFTWOOD ACRES	PARCEL NO: 15 10 71 39	CONTROL NO: 138354				
1.6	\$5,702.35	0.82690079	\$4,715.28			
		0	\$0.00	STAT	999999	STATE OF WISCONSIN
		0.00681280	\$32.12	CNTY	68	WAUPACA COUNTY
		0.00180530	\$8.51	MUNI	68030	TOWN OF MUKWA
		0.00645640	\$30.44	REG	683955	SCH D OF NEW LONDON
		0.00093390	\$4.40	VTAE	001200	FOX VALLEY VTAE DISTRICT
Parcel Total:			\$75.47			



State of Wisconsin / Department of Natural Resources

Tony Evers , Governor

Adam N Payne , Secretary

5/22/2023

Chapter 70.114 - Aids Payment Worksheet For Tax Year 2022(Payment Year 2023) - Payment Due January 31, 2023

6764 of 7056

LEGAL DESCRIPTION: T22 R14-E S10 DRIFTWOOD ACRES				PARCEL NO: 15 10 71 38				CONTROL NO: 138355	
1.5	\$5,345.95	0.82690079	\$4,420.57	0	\$0.00	STAT	999999	STATE OF WISCONSIN	
				0.00681280	\$30.12	CNTY	68	WAUPACA COUNTY	
				0.00180530	\$7.98	MUNI	68030	TOWN OF MUKWA	
				0.00645640	\$28.54	REG	683955	SCH D OF NEW LONDON	
				0.00093390	\$4.13	VTAE	001200	FOX VALLEY VTAE DISTRICT	
Parcel Total:				\$70.77					

LEGAL DESCRIPTION: T22 R14-E S10 DRIFTWOOD ACRES				PARCEL NO: 15 10 71 37				CONTROL NO: 138356	
1.6	\$5,702.35	0.82690079	\$4,715.28	0	\$0.00	STAT	999999	STATE OF WISCONSIN	
				0.00681280	\$32.12	CNTY	68	WAUPACA COUNTY	
				0.00180530	\$8.51	MUNI	68030	TOWN OF MUKWA	
				0.00645640	\$30.44	REG	683955	SCH D OF NEW LONDON	
				0.00093390	\$4.40	VTAE	001200	FOX VALLEY VTAE DISTRICT	
Parcel Total:				\$75.47					

LEGAL DESCRIPTION: T22 R14-E S10 DRIFTWOOD ACRES				PARCEL NO: 15 10 71 36				CONTROL NO: 138357	
1.6	\$5,702.35	0.82690079	\$4,715.28	0	\$0.00	STAT	999999	STATE OF WISCONSIN	
				0.00681280	\$32.12	CNTY	68	WAUPACA COUNTY	
				0.00180530	\$8.51	MUNI	68030	TOWN OF MUKWA	
				0.00645640	\$30.44	REG	683955	SCH D OF NEW LONDON	
				0.00093390	\$4.40	VTAE	001200	FOX VALLEY VTAE DISTRICT	
Parcel Total:				\$75.47					



State of Wisconsin / Department of Natural Resources

Tony Evers , Governor

Adam N Payne , Secretary

5/22/2023

Chapter 70.114 - Aids Payment Worksheet For Tax Year 2022(Payment Year 2023) - Payment Due January 31, 2023

6765 of 7056

LEGAL DESCRIPTION: T22 R14-E S10 DRIFTWOOD ACRES				PARCEL NO: 15 10 71 35				CONTROL NO: 138358	
1.6	\$5,702.35	0.82690079	\$4,715.28						
				0	\$0.00	STAT	999999	STATE OF WISCONSIN	
				0.00681280	\$32.12	CNTY	68	WAUPACA COUNTY	
				0.00180530	\$8.51	MUNI	68030	TOWN OF MUKWA	
				0.00645640	\$30.44	REG	683955	SCH D OF NEW LONDON	
				0.00093390	\$4.40	VTAE	001200	FOX VALLEY VTAE DISTRICT	
Parcel Total:					\$75.47				

LEGAL DESCRIPTION: T22 R14-E S10 DRIFTWOOD ACRES				PARCEL NO: 15 10 71 34				CONTROL NO: 138359	
1.5	\$5,345.95	0.82690079	\$4,420.57						
				0	\$0.00	STAT	999999	STATE OF WISCONSIN	
				0.00681280	\$30.12	CNTY	68	WAUPACA COUNTY	
				0.00180530	\$7.98	MUNI	68030	TOWN OF MUKWA	
				0.00645640	\$28.54	REG	683955	SCH D OF NEW LONDON	
				0.00093390	\$4.13	VTAE	001200	FOX VALLEY VTAE DISTRICT	
Parcel Total:					\$70.77				

LEGAL DESCRIPTION: T22 R14-E S10 DRIFTWOOD ACRES				PARCEL NO: 15 10 71 33				CONTROL NO: 138360	
0.3	\$1,069.19	0.82690079	\$884.11						
				0	\$0.00	STAT	999999	STATE OF WISCONSIN	
				0.00681280	\$6.02	CNTY	68	WAUPACA COUNTY	
				0.00180530	\$1.60	MUNI	68030	TOWN OF MUKWA	
				0.00645640	\$5.71	REG	683955	SCH D OF NEW LONDON	
				0.00093390	\$0.83	VTAE	001200	FOX VALLEY VTAE DISTRICT	
Parcel Total:					\$14.16				



State of Wisconsin / Department of Natural Resources

Tony Evers , Governor

Adam N Payne , Secretary

5/22/2023

Chapter 70.114 - Aids Payment Worksheet For Tax Year 2022(Payment Year 2023) - Payment Due
January 31, 2023

6766 of 7056

File Number Total: \$740.64

Municipality Total: \$12,979.42



State of Wisconsin / Department of Natural Resources

Tony Evers , Governor

Adam N Payne , Secretary

5/22/2023

Chapter 70.114 - Aids Payment Worksheet For Tax Year 2022(Payment Year 2023) - Payment Due January 31, 2023

6767 of 7056

DETAIL FOR TOWN OF ST. LAWRENCE, WAUPACA COUNTY

Acres	Est. Adjust. Purch. Price	Level of Assessment	Adjusted Local Value	Net Gen. Tax Rate	Calc. Aid Pay Amount	Type	Code	----- Taxing Jurisdiction ----- Description
FILE NO: P 1794 G			DATE OF PURCHASE: 06/25/2003			GRANTOR: WISCONSIN CENTRAL LTD.		
LEGAL DESCRIPTION: T23 R12-E S19 PT OF NENW				PARCEL NO: 090834		CONTROL NO: 90834		
2.98	\$7,605.36	0.91680945	\$6,972.67					
				0	\$0.00	STAT	999999	STATE OF WISCONSIN
				0.006011	\$41.91	CNTY	68	WAUPACA COUNTY
				0.00238030	\$16.60	MUNI	68034	TOWN OF ST. LAWRENCE
				0.00785280	\$54.75	REG	683276	SCH D OF MANAWA
				0.00082420	\$5.75	VTAE	001200	FOX VALLEY VTAE DISTRICT
Parcel Total:					\$119.01			

LEGAL DESCRIPTION: T23 R12-E S19 PT OF NWNW				PARCEL NO: 090835		CONTROL NO: 90835		
3.02	\$7,707.44	0.91680945	\$7,066.26					
				0	\$0.00	STAT	999999	STATE OF WISCONSIN
				0.006011	\$42.48	CNTY	68	WAUPACA COUNTY
				0.00238030	\$16.82	MUNI	68034	TOWN OF ST. LAWRENCE
				0.00785280	\$55.49	REG	683276	SCH D OF MANAWA
				0.00082420	\$5.82	VTAE	001200	FOX VALLEY VTAE DISTRICT
Parcel Total:					\$120.61			



State of Wisconsin / Department of Natural Resources

Tony Evers , Governor

Adam N Payne , Secretary

5/22/2023

Chapter 70.114 - Aids Payment Worksheet For Tax Year 2022(Payment Year 2023) - Payment Due January 31, 2023

6768 of 7056

LEGAL DESCRIPTION: T23 R12-E S19 PT OF NWNE				PARCEL NO: 090836				CONTROL NO: 90836			
2.88	\$7,350.15	0.91680945	\$6,738.68								
				0	\$0.00	STAT	999999	STATE OF WISCONSIN			
				0.006011	\$40.51	CNTY	68	WAUPACA COUNTY			
				0.00238030	\$16.04	MUNI	68034	TOWN OF ST. LAWRENCE			
				0.00785280	\$52.92	REG	683276	SCH D OF MANAWA			
				0.00082420	\$5.55	VTAE	001200	FOX VALLEY VTAE DISTRICT			
				Parcel Total:	\$115.02						

LEGAL DESCRIPTION: T23 R12-E S19 PT OF NENE				PARCEL NO: 090837				CONTROL NO: 90837			
1.96	\$5,002.19	0.91680945	\$4,586.05								
				0	\$0.00	STAT	999999	STATE OF WISCONSIN			
				0.006011	\$27.57	CNTY	68	WAUPACA COUNTY			
				0.00238030	\$10.92	MUNI	68034	TOWN OF ST. LAWRENCE			
				0.00785280	\$36.01	REG	683276	SCH D OF MANAWA			
				0.00082420	\$3.78	VTAE	001200	FOX VALLEY VTAE DISTRICT			
				Parcel Total:	\$78.28						

LEGAL DESCRIPTION: T23 R12-E S19 PT OF SENE				PARCEL NO: 090838				CONTROL NO: 90838			
0.73	\$1,863.06	0.91680945	\$1,708.07								
				0	\$0.00	STAT	999999	STATE OF WISCONSIN			
				0.006011	\$10.27	CNTY	68	WAUPACA COUNTY			
				0.00238030	\$4.07	MUNI	68034	TOWN OF ST. LAWRENCE			
				0.00785280	\$13.41	REG	683276	SCH D OF MANAWA			
				0.00082420	\$1.41	VTAE	001200	FOX VALLEY VTAE DISTRICT			
				Parcel Total:	\$29.16						



State of Wisconsin / Department of Natural Resources

Tony Evers , Governor

Adam N Payne , Secretary

5/22/2023

Chapter 70.114 - Aids Payment Worksheet For Tax Year 2022(Payment Year 2023) - Payment Due January 31, 2023

6769 of 7056

LEGAL DESCRIPTION: T23 R12-E S20 PT OF SWNW				PARCEL NO: 090839				CONTROL NO: 90839	
3.25	\$8,294.44	0.91680945	\$7,604.42						
				0	\$0.00	STAT	999999	STATE OF WISCONSIN	
				0.006011	\$45.71	CNTY	68	WAUPACA COUNTY	
				0.00238030	\$18.10	MUNI	68034	TOWN OF ST. LAWRENCE	
				0.00785280	\$59.72	REG	683276	SCH D OF MANAWA	
				0.00082420	\$6.27	VTAE	001200	FOX VALLEY VTAE DISTRICT	
Parcel Total:					\$129.80				

LEGAL DESCRIPTION: T23 R12-E S20 PT OF SENW				PARCEL NO: 090840				CONTROL NO: 90840	
2.99	\$7,630.89	0.91680945	\$6,996.07						
				0	\$0.00	STAT	999999	STATE OF WISCONSIN	
				0.006011	\$42.05	CNTY	68	WAUPACA COUNTY	
				0.00238030	\$16.65	MUNI	68034	TOWN OF ST. LAWRENCE	
				0.00785280	\$54.94	REG	683276	SCH D OF MANAWA	
				0.00082420	\$5.77	VTAE	001200	FOX VALLEY VTAE DISTRICT	
Parcel Total:					\$119.41				

LEGAL DESCRIPTION: T23 R12-E S20 PT OF SWNE				PARCEL NO: 090841				CONTROL NO: 90841	
2.97	\$7,579.84	0.91680945	\$6,949.27						
				0	\$0.00	STAT	999999	STATE OF WISCONSIN	
				0.006011	\$41.77	CNTY	68	WAUPACA COUNTY	
				0.00238030	\$16.54	MUNI	68034	TOWN OF ST. LAWRENCE	
				0.00785280	\$54.57	REG	683276	SCH D OF MANAWA	
				0.00082420	\$5.73	VTAE	001200	FOX VALLEY VTAE DISTRICT	
Parcel Total:					\$118.61				



State of Wisconsin / Department of Natural Resources

Tony Evers , Governor

Adam N Payne , Secretary

5/22/2023

Chapter 70.114 - Aids Payment Worksheet For Tax Year 2022(Payment Year 2023) - Payment Due January 31, 2023

6770 of 7056

LEGAL DESCRIPTION: T23 R12-E S20 PT OF SENE				PARCEL NO: 090842				CONTROL NO: 90842	
2.98	\$7,605.36	0.91680945	\$6,972.67						
				0	\$0.00	STAT	999999	STATE OF WISCONSIN	
				0.006011	\$41.91	CNTY	68	WAUPACA COUNTY	
				0.00238030	\$16.60	MUNI	68034	TOWN OF ST. LAWRENCE	
				0.00785280	\$54.75	REG	683276	SCH D OF MANAWA	
				0.00082420	\$5.75	VTAE	001200	FOX VALLEY VTAE DISTRICT	
Parcel Total:					\$119.01				

LEGAL DESCRIPTION: T23 R12-E S21 PT OF SWNW				PARCEL NO: 090843				CONTROL NO: 90843	
3.04	\$7,758.49	0.91680945	\$7,113.06						
				0	\$0.00	STAT	999999	STATE OF WISCONSIN	
				0.006011	\$42.76	CNTY	68	WAUPACA COUNTY	
				0.00238030	\$16.93	MUNI	68034	TOWN OF ST. LAWRENCE	
				0.00785280	\$55.86	REG	683276	SCH D OF MANAWA	
				0.00082420	\$5.86	VTAE	001200	FOX VALLEY VTAE DISTRICT	
Parcel Total:					\$121.41				

LEGAL DESCRIPTION: T23 R12-E S21 PT OF SENW				PARCEL NO: 090844				CONTROL NO: 90844	
3.05	\$7,784.01	0.91680945	\$7,136.45						
				0	\$0.00	STAT	999999	STATE OF WISCONSIN	
				0.006011	\$42.90	CNTY	68	WAUPACA COUNTY	
				0.00238030	\$16.99	MUNI	68034	TOWN OF ST. LAWRENCE	
				0.00785280	\$56.04	REG	683276	SCH D OF MANAWA	
				0.00082420	\$5.88	VTAE	001200	FOX VALLEY VTAE DISTRICT	
Parcel Total:					\$121.81				



State of Wisconsin / Department of Natural Resources

Tony Evers , Governor

Adam N Payne , Secretary

5/22/2023

Chapter 70.114 - Aids Payment Worksheet For Tax Year 2022(Payment Year 2023) - Payment Due January 31, 2023

6771 of 7056

LEGAL DESCRIPTION: T23 R12-E S21 PT OF SWNE				PARCEL NO: 090845				CONTROL NO: 90845			
2.9	\$7,401.19	0.91680945	\$6,785.49								
				0	\$0.00	STAT	999999	STATE OF WISCONSIN			
				0.006011	\$40.79	CNTY	68	WAUPACA COUNTY			
				0.00238030	\$16.15	MUNI	68034	TOWN OF ST. LAWRENCE			
				0.00785280	\$53.28	REG	683276	SCH D OF MANAWA			
				0.00082420	\$5.59	VTAE	001200	FOX VALLEY VTAE DISTRICT			
				Parcel Total:	\$115.81						

LEGAL DESCRIPTION: T23 R12-E S21 PT OF SENE				PARCEL NO: 090846				CONTROL NO: 90846			
3.27	\$8,345.49	0.91680945	\$7,651.22								
				0	\$0.00	STAT	999999	STATE OF WISCONSIN			
				0.006011	\$45.99	CNTY	68	WAUPACA COUNTY			
				0.00238030	\$18.21	MUNI	68034	TOWN OF ST. LAWRENCE			
				0.00785280	\$60.08	REG	683276	SCH D OF MANAWA			
				0.00082420	\$6.31	VTAE	001200	FOX VALLEY VTAE DISTRICT			
				Parcel Total:	\$130.59						

LEGAL DESCRIPTION: T23 R12-E S23 PT OF SWNW				PARCEL NO: 090851				CONTROL NO: 90851			
3.14	\$8,013.71	0.91680945	\$7,347.04								
				0	\$0.00	STAT	999999	STATE OF WISCONSIN			
				0.006011	\$44.16	CNTY	68	WAUPACA COUNTY			
				0.00238030	\$17.49	MUNI	68034	TOWN OF ST. LAWRENCE			
				0.00785280	\$57.69	REG	683276	SCH D OF MANAWA			
				0.00082420	\$6.06	VTAE	001200	FOX VALLEY VTAE DISTRICT			
				Parcel Total:	\$125.40						



State of Wisconsin / Department of Natural Resources

Tony Evers , Governor

Adam N Payne , Secretary

5/22/2023

Chapter 70.114 - Aids Payment Worksheet For Tax Year 2022(Payment Year 2023) - Payment Due January 31, 2023

6772 of 7056

LEGAL DESCRIPTION: T23 R12-E S23 PT OF SENW PARCEL NO: 090852 CONTROL NO: 90852

3.02 \$7,707.44 0.91680945 \$7,066.26

0	\$0.00	STAT	999999	STATE OF WISCONSIN
0.006011	\$42.48	CNTY	68	WAUPACA COUNTY
0.00238030	\$16.82	MUNI	68034	TOWN OF ST. LAWRENCE
0.00785280	\$55.49	REG	683276	SCH D OF MANAWA
0.00082420	\$5.82	VTAE	001200	FOX VALLEY VTAE DISTRICT

Parcel Total: \$120.61

LEGAL DESCRIPTION: T23 R12-E S23 PT OF SWNE PARCEL NO: 090853 CONTROL NO: 90853

1.94 \$4,951.15 0.91680945 \$4,539.26

0	\$0.00	STAT	999999	STATE OF WISCONSIN
0.006011	\$27.29	CNTY	68	WAUPACA COUNTY
0.00238030	\$10.80	MUNI	68034	TOWN OF ST. LAWRENCE
0.00785280	\$35.65	REG	683276	SCH D OF MANAWA
0.00082420	\$3.74	VTAE	001200	FOX VALLEY VTAE DISTRICT

Parcel Total: \$77.48

LEGAL DESCRIPTION: T23 R12-E S23 PT OF NWNE PARCEL NO: 090854 CONTROL NO: 90854

1.29 \$3,292.26 0.91680945 \$3,018.37

0	\$0.00	STAT	999999	STATE OF WISCONSIN
0.006011	\$18.14	CNTY	68	WAUPACA COUNTY
0.00238030	\$7.18	MUNI	68034	TOWN OF ST. LAWRENCE
0.00785280	\$23.70	REG	683276	SCH D OF MANAWA
0.00082420	\$2.49	VTAE	001200	FOX VALLEY VTAE DISTRICT

Parcel Total: \$51.51



State of Wisconsin / Department of Natural Resources

Tony Evers , Governor

Adam N Payne , Secretary

5/22/2023

Chapter 70.114 - Aids Payment Worksheet For Tax Year 2022(Payment Year 2023) - Payment Due January 31, 2023

6773 of 7056

LEGAL DESCRIPTION: T23 R12-E S23 PT OF NENE				PARCEL NO: 090855				CONTROL NO: 90855			
3.16	\$8,064.74	0.91680945	\$7,393.83								
				0	\$0.00	STAT	999999	STATE OF WISCONSIN			
				0.006011	\$44.44	CNTY	68	WAUPACA COUNTY			
				0.00238030	\$17.60	MUNI	68034	TOWN OF ST. LAWRENCE			
				0.00785280	\$58.06	REG	683276	SCH D OF MANAWA			
				0.00082420	\$6.09	VTAE	001200	FOX VALLEY VTAE DISTRICT			
Parcel Total:					\$126.19						

LEGAL DESCRIPTION: T23 R12-E S24 PT OF NWNW				PARCEL NO: 090856				CONTROL NO: 90856			
3.73	\$9,519.47	0.91680945	\$8,727.54								
				0	\$0.00	STAT	999999	STATE OF WISCONSIN			
				0.006011	\$52.46	CNTY	68	WAUPACA COUNTY			
				0.00238030	\$20.77	MUNI	68034	TOWN OF ST. LAWRENCE			
				0.00785280	\$68.54	REG	683276	SCH D OF MANAWA			
				0.00082420	\$7.19	VTAE	001200	FOX VALLEY VTAE DISTRICT			
Parcel Total:					\$148.96						

LEGAL DESCRIPTION: T23 R12-E S24 PT OF NENW				PARCEL NO: 090857				CONTROL NO: 90857			
3.74	\$9,544.99	0.91680945	\$8,750.94								
				0	\$0.00	STAT	999999	STATE OF WISCONSIN			
				0.006011	\$52.60	CNTY	68	WAUPACA COUNTY			
				0.00238030	\$20.83	MUNI	68034	TOWN OF ST. LAWRENCE			
				0.00785280	\$68.72	REG	683276	SCH D OF MANAWA			
				0.00082420	\$7.21	VTAE	001200	FOX VALLEY VTAE DISTRICT			
Parcel Total:					\$149.36						



State of Wisconsin / Department of Natural Resources

Tony Evers , Governor

Adam N Payne , Secretary

5/22/2023

Chapter 70.114 - Aids Payment Worksheet For Tax Year 2022(Payment Year 2023) - Payment Due January 31, 2023

6774 of 7056

LEGAL DESCRIPTION: T23 R12-E S24 PT OF NWNE	PARCEL NO: 090858	CONTROL NO: 90858
---	-------------------	-------------------

1.98	\$5,053.23	0.91680945	\$4,632.85	
------	------------	------------	------------	--

0	\$0.00	STAT	999999	STATE OF WISCONSIN
0.006011	\$27.85	CNTY	68	WAUPACA COUNTY
0.00238030	\$11.03	MUNI	68034	TOWN OF ST. LAWRENCE
0.00785280	\$36.38	REG	683276	SCH D OF MANAWA
0.00082420	\$3.82	VTAE	001200	FOX VALLEY VTAE DISTRICT

Parcel Total:	\$79.08
---------------	---------

LEGAL DESCRIPTION: T23 R12-E S13 PT OF SWSE	PARCEL NO: 090859	CONTROL NO: 90859
---	-------------------	-------------------

1.01	\$2,577.66	0.91680945	\$2,363.22	
------	------------	------------	------------	--

0	\$0.00	STAT	999999	STATE OF WISCONSIN
0.006011	\$14.21	CNTY	68	WAUPACA COUNTY
0.00238030	\$5.63	MUNI	68034	TOWN OF ST. LAWRENCE
0.00785280	\$18.56	REG	683276	SCH D OF MANAWA
0.00082420	\$1.95	VTAE	001200	FOX VALLEY VTAE DISTRICT

Parcel Total:	\$40.35
---------------	---------

LEGAL DESCRIPTION: T23 R12-E S13 PT OF SESE	PARCEL NO: 090860	CONTROL NO: 90860
---	-------------------	-------------------

2.91	\$7,426.71	0.91680945	\$6,808.88	
------	------------	------------	------------	--

0	\$0.00	STAT	999999	STATE OF WISCONSIN
0.006011	\$40.93	CNTY	68	WAUPACA COUNTY
0.00238030	\$16.21	MUNI	68034	TOWN OF ST. LAWRENCE
0.00785280	\$53.47	REG	683276	SCH D OF MANAWA
0.00082420	\$5.61	VTAE	001200	FOX VALLEY VTAE DISTRICT

Parcel Total:	\$116.22
---------------	----------



State of Wisconsin / Department of Natural Resources

Tony Evers , Governor

Adam N Payne , Secretary

5/22/2023

Chapter 70.114 - Aids Payment Worksheet For Tax Year 2022(Payment Year 2023) - Payment Due
January 31, 2023

6775 of 7056

File Number Total: \$2,473.69

Municipality Total: \$2,473.69



State of Wisconsin / Department of Natural Resources

Tony Evers , Governor

Adam N Payne , Secretary

5/22/2023

Chapter 70.114 - Aids Payment Worksheet For Tax Year 2022(Payment Year 2023) - Payment Due January 31, 2023

6776 of 7056

DETAIL FOR TOWN OF SCANDINAVIA, WAUPACA COUNTY

Acres	Est. Adjust. Purch. Price	Level of Assessment	Adjusted Local Value	Net Gen. Tax Rate	Calc. Aid Pay Amount	Type	Code	Taxing Jurisdiction Description
FILE NO: FI 2555 *			DATE OF PURCHASE: 11/07/1997			GRANTOR: CALI NELSON		
LEGAL DESCRIPTION: T23 R11-E S32 PT OF NESW				PARCEL NO: 32-31-1		CONTROL NO: 79366		
29.15	\$86,536.27	0.83223627	\$72,018.62					
				0	\$0.00	STAT	999999	STATE OF WISCONSIN
				0.00656620	\$472.89	CNTY	68	WAUPACA COUNTY
				0.001634	\$117.68	MUNI	68036	TOWN OF SCANDINAVIA
				0.00968360	\$697.40	REG	682639	SCH D OF IOLA-SCANDINAVIA
				0.00090040	\$64.84	VTAE	001200	FOX VALLEY VTAE DISTRICT
Parcel Total:					\$1,352.81			

LEGAL DESCRIPTION: T23 R11-E S32 PT OF NWSW				PARCEL NO: 32-32-2		CONTROL NO: 79367		
9.97	\$29,472.50	0.83223627	\$24,528.08					
				0	\$0.00	STAT	999999	STATE OF WISCONSIN
				0.00656620	\$161.06	CNTY	68	WAUPACA COUNTY
				0.001634	\$40.08	MUNI	68036	TOWN OF SCANDINAVIA
				0.00968360	\$237.52	REG	682639	SCH D OF IOLA-SCANDINAVIA
				0.00090040	\$22.08	VTAE	001200	FOX VALLEY VTAE DISTRICT
Parcel Total:					\$460.74			

File Number Total:					\$1,813.55			
---------------------------	--	--	--	--	-------------------	--	--	--



State of Wisconsin / Department of Natural Resources

Tony Evers , Governor

Adam N Payne , Secretary

5/22/2023

Chapter 70.114 - Aids Payment Worksheet For Tax Year 2022(Payment Year 2023) - Payment Due January 31, 2023

6777 of 7056

FILE NO: FI 2626 *		DATE OF PURCHASE: 06/26/2000		GRANTOR: THE CONSERVATION FUND	
LEGAL DESCRIPTION: T23 R11-E S20 PT OF NESE		PARCEL NO: 17-17-20-41-1&2		CONTROL NO: 84439	
11.8	\$71,729.61	0.83223627	\$59,695.98		
		0	\$0.00	STAT 999999	STATE OF WISCONSIN
		0.00656620	\$391.98	CNTY 68	WAUPACA COUNTY
		0.001634	\$97.54	MUNI 68036	TOWN OF SCANDINAVIA
		0.00968360	\$578.07	REG 682639	SCH D OF IOLA-SCANDINAVIA
		0.00090040	\$53.75	VTAE 001200	FOX VALLEY VTAE DISTRICT
		Parcel Total:	\$1,121.34		

LEGAL DESCRIPTION: T23 R11-E S20 PT OF SESE		PARCEL NO: 17-17-20-44-1&2		CONTROL NO: 84440	
12.16	\$40,076.18	0.83223627	\$33,352.85		
		0	\$0.00	STAT 999999	STATE OF WISCONSIN
		0.00656620	\$219.00	CNTY 68	WAUPACA COUNTY
		0.001634	\$54.50	MUNI 68036	TOWN OF SCANDINAVIA
		0.00968360	\$322.97	REG 682639	SCH D OF IOLA-SCANDINAVIA
		0.00090040	\$30.03	VTAE 001200	FOX VALLEY VTAE DISTRICT
		Parcel Total:	\$626.50		



State of Wisconsin / Department of Natural Resources

Tony Evers , Governor

Adam N Payne , Secretary

5/22/2023

Chapter 70.114 - Aids Payment Worksheet For Tax Year 2022(Payment Year 2023) - Payment Due January 31, 2023

6778 of 7056

LEGAL DESCRIPTION: T23 R11-E S21 NWSW	PARCEL NO: 17-17-21-32	CONTROL NO: 84441
---------------------------------------	------------------------	-------------------

40	\$148,728.30	0.83223627	\$123,777.09
----	--------------	------------	--------------

0	\$0.00	STAT	999999	STATE OF WISCONSIN
0.00656620	\$812.75	CNTY	68	WAUPACA COUNTY
0.001634	\$202.25	MUNI	68036	TOWN OF SCANDINAVIA
0.00968360	\$1,198.60	REG	682639	SCH D OF IOLA-SCANDINAVIA
0.00090040	\$111.44	VTAE	001200	FOX VALLEY VTAE DISTRICT

Parcel Total:	\$2,325.04
---------------	------------

LEGAL DESCRIPTION: T23 R11-E S29 PT OF NENE	PARCEL NO: 17-29-11-2	CONTROL NO: 84448
---	-----------------------	-------------------

1.74	\$4,217.86	0.83223627	\$3,510.26
------	------------	------------	------------

0	\$0.00	STAT	999999	STATE OF WISCONSIN
0.00656620	\$23.05	CNTY	68	WAUPACA COUNTY
0.001634	\$5.74	MUNI	68036	TOWN OF SCANDINAVIA
0.00968360	\$33.99	REG	682639	SCH D OF IOLA-SCANDINAVIA
0.00090040	\$3.16	VTAE	001200	FOX VALLEY VTAE DISTRICT

Parcel Total:	\$65.94
---------------	---------

File Number Total:	\$4,138.82
--------------------	------------



State of Wisconsin / Department of Natural Resources

Tony Evers , Governor

Adam N Payne , Secretary

5/22/2023

Chapter 70.114 - Aids Payment Worksheet For Tax Year 2022(Payment Year 2023) - Payment Due January 31, 2023

6779 of 7056

FILE NO: NA 617 A	DATE OF PURCHASE: 11/22/1996	GRANTOR: MARWIN O WROLSTAD TRUST
LEGAL DESCRIPTION: T23 R11-E S31 PT OF SWNE	PARCEL NO: 017-1731-132	CONTROL NO: 77468
34.85	\$785,947.59	0.83223627 \$654,094.09
	0	\$0.00 STAT 999999 STATE OF WISCONSIN
	0.00656620	\$4,294.92 CNTY 68 WAUPACA COUNTY
	0.001634	\$1,068.78 MUNI 68036 TOWN OF SCANDINAVIA
	0.00968360	\$6,333.97 REG 682639 SCH D OF IOLA-SCANDINAVIA
	0.00090040	\$588.92 VTAE 001200 FOX VALLEY VTAE DISTRICT
Parcel Total:		\$12,286.59

LEGAL DESCRIPTION: T23 R11-E S31 PT OF SENW	PARCEL NO: 017-1731-131	CONTROL NO: 77469
0.7	\$15,793.94	0.83223627 \$13,144.29
	0	\$0.00 STAT 999999 STATE OF WISCONSIN
	0.00656620	\$86.31 CNTY 68 WAUPACA COUNTY
	0.001634	\$21.48 MUNI 68036 TOWN OF SCANDINAVIA
	0.00968360	\$127.28 REG 682639 SCH D OF IOLA-SCANDINAVIA
	0.00090040	\$11.83 VTAE 001200 FOX VALLEY VTAE DISTRICT
Parcel Total:		\$246.90

File Number Total:	\$12,533.49
--------------------	-------------



State of Wisconsin / Department of Natural Resources

Tony Evers , Governor

Adam N Payne , Secretary

5/22/2023

Chapter 70.114 - Aids Payment Worksheet For Tax Year 2022(Payment Year 2023) - Payment Due January 31, 2023

6780 of 7056

FILE NO: NA 617 B		DATE OF PURCHASE: 11/22/1996			GRANTOR: MARWIN O WROLSTAD			
LEGAL DESCRIPTION: T23 R11-E S31 PT OF SWNE				PARCEL NO: 017-1731-132		CONTROL NO: 77467		
5	\$265,444.37	0.83223627	\$220,912.43					
				0	\$0.00	STAT	999999	STATE OF WISCONSIN
				0.00656620	\$1,450.56	CNTY	68	WAUPACA COUNTY
				0.001634	\$360.97	MUNI	68036	TOWN OF SCANDINAVIA
				0.00968360	\$2,139.22	REG	682639	SCH D OF IOLA-SCANDINAVIA
				0.00090040	\$198.90	VTAE	001200	FOX VALLEY VTAE DISTRICT
Parcel Total:					\$4,149.65			

File Number Total:		\$4,149.65					
--------------------	--	------------	--	--	--	--	--

FILE NO: NA 795 *		DATE OF PURCHASE: 02/04/2003			GRANTOR: ROBERT C FREDRICK, ET AL.			
LEGAL DESCRIPTION: T23 R11-E S30 SWSW				PARCEL NO: 017-17 30 33		CONTROL NO: 89417		
36	\$330,392.90	0.83223627	\$274,964.95					
				0	\$0.00	STAT	999999	STATE OF WISCONSIN
				0.00656620	\$1,805.48	CNTY	68	WAUPACA COUNTY
				0.001634	\$449.29	MUNI	68036	TOWN OF SCANDINAVIA
				0.00968360	\$2,662.64	REG	682639	SCH D OF IOLA-SCANDINAVIA
				0.00090040	\$247.57	VTAE	001200	FOX VALLEY VTAE DISTRICT
Parcel Total:					\$5,164.98			



State of Wisconsin / Department of Natural Resources

Tony Evers , Governor

Adam N Payne , Secretary

5/22/2023

Chapter 70.114 - Aids Payment Worksheet For Tax Year 2022(Payment Year 2023) - Payment Due January 31, 2023

6781 of 7056

LEGAL DESCRIPTION: T23 R11-E S31 PT OF NWNE	PARCEL NO: 017-17 31 12-2	CONTROL NO: 89418
---	---------------------------	-------------------

36.7	\$704,443.75	0.83223627	\$586,263.64	
------	--------------	------------	--------------	--

0	\$0.00	STAT	999999	STATE OF WISCONSIN
0.00656620	\$3,849.53	CNTY	68	WAUPACA COUNTY
0.001634	\$957.94	MUNI	68036	TOWN OF SCANDINAVIA
0.00968360	\$5,677.13	REG	682639	SCH D OF IOLA-SCANDINAVIA
0.00090040	\$527.84	VTAE	001200	FOX VALLEY VTAE DISTRICT

Parcel Total:	\$11,012.44
---------------	-------------

LEGAL DESCRIPTION: T23 R11-E S31 PT OF SWNE	PARCEL NO: 017-17 31 24	CONTROL NO: 89419
---	-------------------------	-------------------

0.7	\$8,125.51	0.83223627	\$6,762.34	
-----	------------	------------	------------	--

0	\$0.00	STAT	999999	STATE OF WISCONSIN
0.00656620	\$44.40	CNTY	68	WAUPACA COUNTY
0.001634	\$11.05	MUNI	68036	TOWN OF SCANDINAVIA
0.00968360	\$65.48	REG	682639	SCH D OF IOLA-SCANDINAVIA
0.00090040	\$6.09	VTAE	001200	FOX VALLEY VTAE DISTRICT

Parcel Total:	\$127.02
---------------	----------

LEGAL DESCRIPTION: T23 R11-E S31 NENW	PARCEL NO: 017-17 31 21	CONTROL NO: 89420
---------------------------------------	-------------------------	-------------------

40	\$470,289.27	0.83223627	\$391,391.79	
----	--------------	------------	--------------	--

0	\$0.00	STAT	999999	STATE OF WISCONSIN
0.00656620	\$2,569.96	CNTY	68	WAUPACA COUNTY
0.001634	\$639.53	MUNI	68036	TOWN OF SCANDINAVIA
0.00968360	\$3,790.07	REG	682639	SCH D OF IOLA-SCANDINAVIA
0.00090040	\$352.39	VTAE	001200	FOX VALLEY VTAE DISTRICT

Parcel Total:	\$7,351.95
---------------	------------



State of Wisconsin / Department of Natural Resources

Tony Evers , Governor

Adam N Payne , Secretary

5/22/2023

Chapter 70.114 - Aids Payment Worksheet For Tax Year 2022(Payment Year 2023) - Payment Due January 31, 2023

6782 of 7056

LEGAL DESCRIPTION: T23 R11-E S31 NWNW				PARCEL NO: 017-17 31 22				CONTROL NO: 89421			
---------------------------------------	--	--	--	-------------------------	--	--	--	-------------------	--	--	--

36	\$379,010.52	0.83223627	\$315,426.30
----	--------------	------------	--------------

0	\$0.00	STAT	999999	STATE OF WISCONSIN
0.00656620	\$2,071.16	CNTY	68	WAUPACA COUNTY
0.001634	\$515.40	MUNI	68036	TOWN OF SCANDINAVIA
0.00968360	\$3,054.45	REG	682639	SCH D OF IOLA-SCANDINAVIA
0.00090040	\$284.00	VTAE	001200	FOX VALLEY VTAE DISTRICT

Parcel Total:	\$5,925.01
---------------	------------

LEGAL DESCRIPTION: T23 R11-E S31 SWNW				PARCEL NO: 017-17 31 23				CONTROL NO: 89422			
---------------------------------------	--	--	--	-------------------------	--	--	--	-------------------	--	--	--

36	\$426,633.54	0.83223627	\$355,059.90
----	--------------	------------	--------------

0	\$0.00	STAT	999999	STATE OF WISCONSIN
0.00656620	\$2,331.40	CNTY	68	WAUPACA COUNTY
0.001634	\$580.16	MUNI	68036	TOWN OF SCANDINAVIA
0.00968360	\$3,438.25	REG	682639	SCH D OF IOLA-SCANDINAVIA
0.00090040	\$319.68	VTAE	001200	FOX VALLEY VTAE DISTRICT

Parcel Total:	\$6,669.49
---------------	------------

LEGAL DESCRIPTION: T23 R11-E S31 SENW				PARCEL NO: 017-17 31 24				CONTROL NO: 89423			
---------------------------------------	--	--	--	-------------------------	--	--	--	-------------------	--	--	--

39.3	\$456,209.50	0.83223627	\$379,674.09
------	--------------	------------	--------------

0	\$0.00	STAT	999999	STATE OF WISCONSIN
0.00656620	\$2,493.02	CNTY	68	WAUPACA COUNTY
0.001634	\$620.38	MUNI	68036	TOWN OF SCANDINAVIA
0.00968360	\$3,676.60	REG	682639	SCH D OF IOLA-SCANDINAVIA
0.00090040	\$341.84	VTAE	001200	FOX VALLEY VTAE DISTRICT

Parcel Total:	\$7,131.84
---------------	------------



State of Wisconsin / Department of Natural Resources

Tony Evers , Governor

Adam N Payne , Secretary

5/22/2023

Chapter 70.114 - Aids Payment Worksheet For Tax Year 2022(Payment Year 2023) - Payment Due January 31, 2023

6783 of 7056

File Number Total: \$43,382.73

FILE NO: P 1704 B

DATE OF PURCHASE: 02/28/1997

GRANTOR: FOX VALLEY AND WESTERN, LTD.

LEGAL DESCRIPTION: T23 R11-E S18 PT OF NWSW

PARCEL NO: 079583

CONTROL NO: 79583

2.5 \$5,201.58 0.83223627 \$4,328.95

0 \$0.00 STAT 999999 STATE OF WISCONSIN

0.00656620 \$28.42 CNTY 68 WAUPACA COUNTY

0.001634 \$7.07 MUNI 68036 TOWN OF SCANDINAVIA

0.00968360 \$41.92 REG 682639 SCH D OF IOLA-SCANDINAVIA

0.00090040 \$3.90 VTAE 001200 FOX VALLEY VTAE DISTRICT

Parcel Total: \$81.31

LEGAL DESCRIPTION: T23 R11-E S18 PT OF NESW

PARCEL NO: 079584

CONTROL NO: 79584

2.91 \$6,057.54 0.83223627 \$5,041.30

0 \$0.00 STAT 999999 STATE OF WISCONSIN

0.00656620 \$33.10 CNTY 68 WAUPACA COUNTY

0.001634 \$8.24 MUNI 68036 TOWN OF SCANDINAVIA

0.00968360 \$48.82 REG 682639 SCH D OF IOLA-SCANDINAVIA

0.00090040 \$4.54 VTAE 001200 FOX VALLEY VTAE DISTRICT

Parcel Total: \$94.70



State of Wisconsin / Department of Natural Resources

Tony Evers , Governor

Adam N Payne , Secretary

5/22/2023

Chapter 70.114 - Aids Payment Worksheet For Tax Year 2022(Payment Year 2023) - Payment Due January 31, 2023

6784 of 7056

LEGAL DESCRIPTION: T23 R11-E S18 PT OF NWSE				PARCEL NO: 079585				CONTROL NO: 79585			
0.05	\$105.03	0.83223627	\$87.41								
				0	\$0.00	STAT	999999	STATE OF WISCONSIN			
				0.00656620	\$0.57	CNTY	68	WAUPACA COUNTY			
				0.001634	\$0.14	MUNI	68036	TOWN OF SCANDINAVIA			
				0.00968360	\$0.85	REG	682639	SCH D OF IOLA-SCANDINAVIA			
				0.00090040	\$0.08	VTAE	001200	FOX VALLEY VTAE DISTRICT			
Parcel Total:					\$1.64						

LEGAL DESCRIPTION: T23 R11-E S18 PT OF SWSE				PARCEL NO: 079586				CONTROL NO: 79586			
2.97	\$6,179.82	0.83223627	\$5,143.07								
				0	\$0.00	STAT	999999	STATE OF WISCONSIN			
				0.00656620	\$33.77	CNTY	68	WAUPACA COUNTY			
				0.001634	\$8.40	MUNI	68036	TOWN OF SCANDINAVIA			
				0.00968360	\$49.80	REG	682639	SCH D OF IOLA-SCANDINAVIA			
				0.00090040	\$4.63	VTAE	001200	FOX VALLEY VTAE DISTRICT			
Parcel Total:					\$96.60						

LEGAL DESCRIPTION: T23 R11-E S18 PT OF SESE				PARCEL NO: 079587				CONTROL NO: 79587			
3.12	\$6,493.36	0.83223627	\$5,404.01								
				0	\$0.00	STAT	999999	STATE OF WISCONSIN			
				0.00656620	\$35.48	CNTY	68	WAUPACA COUNTY			
				0.001634	\$8.83	MUNI	68036	TOWN OF SCANDINAVIA			
				0.00968360	\$52.33	REG	682639	SCH D OF IOLA-SCANDINAVIA			
				0.00090040	\$4.87	VTAE	001200	FOX VALLEY VTAE DISTRICT			
Parcel Total:					\$101.51						



State of Wisconsin / Department of Natural Resources

Tony Evers , Governor

Adam N Payne , Secretary

5/22/2023

Chapter 70.114 - Aids Payment Worksheet For Tax Year 2022(Payment Year 2023) - Payment Due January 31, 2023

6785 of 7056

LEGAL DESCRIPTION: T23 R11-E S17 PT OF SWSW				PARCEL NO: 079588				CONTROL NO: 79588	
2.89	\$6,013.64	0.83223627	\$5,004.77						
				0	\$0.00	STAT	999999	STATE OF WISCONSIN	
				0.00656620	\$32.86	CNTY	68	WAUPACA COUNTY	
				0.001634	\$8.18	MUNI	68036	TOWN OF SCANDINAVIA	
				0.00968360	\$48.46	REG	682639	SCH D OF IOLA-SCANDINAVIA	
				0.00090040	\$4.51	VTAE	001200	FOX VALLEY VTAE DISTRICT	
Parcel Total:					\$94.01				

LEGAL DESCRIPTION: T23 R11-E S17 PT OF SESW				PARCEL NO: 079589				CONTROL NO: 79589	
2.41	\$5,016.60	0.83223627	\$4,174.99						
				0	\$0.00	STAT	999999	STATE OF WISCONSIN	
				0.00656620	\$27.41	CNTY	68	WAUPACA COUNTY	
				0.001634	\$6.82	MUNI	68036	TOWN OF SCANDINAVIA	
				0.00968360	\$40.43	REG	682639	SCH D OF IOLA-SCANDINAVIA	
				0.00090040	\$3.76	VTAE	001200	FOX VALLEY VTAE DISTRICT	
Parcel Total:					\$78.42				

LEGAL DESCRIPTION: T23 R11-E S17 PT OF SWSE				PARCEL NO: 079590				CONTROL NO: 79590	
2.06	\$4,286.05	0.83223627	\$3,567.01						
				0	\$0.00	STAT	999999	STATE OF WISCONSIN	
				0.00656620	\$23.42	CNTY	68	WAUPACA COUNTY	
				0.001634	\$5.83	MUNI	68036	TOWN OF SCANDINAVIA	
				0.00968360	\$34.54	REG	682639	SCH D OF IOLA-SCANDINAVIA	
				0.00090040	\$3.21	VTAE	001200	FOX VALLEY VTAE DISTRICT	
Parcel Total:					\$67.00				



State of Wisconsin / Department of Natural Resources

Tony Evers , Governor

Adam N Payne , Secretary

5/22/2023

Chapter 70.114 - Aids Payment Worksheet For Tax Year 2022(Payment Year 2023) - Payment Due January 31, 2023

6786 of 7056

LEGAL DESCRIPTION: T23 R11-E S20 PT OF NWNE				PARCEL NO: 079591				CONTROL NO: 79591	
0.76	\$1,583.36	0.83223627	\$1,317.73						
				0	\$0.00	STAT	999999	STATE OF WISCONSIN	
				0.00656620	\$8.65	CNTY	68	WAUPACA COUNTY	
				0.001634	\$2.15	MUNI	68036	TOWN OF SCANDINAVIA	
				0.00968360	\$12.76	REG	682639	SCH D OF IOLA-SCANDINAVIA	
				0.00090040	\$1.19	VTAE	001200	FOX VALLEY VTAE DISTRICT	
Parcel Total:					\$24.75				

LEGAL DESCRIPTION: T23 R11-E S20 PT OF NENE				PARCEL NO: 079592				CONTROL NO: 79592	
3.2	\$6,659.53	0.83223627	\$5,542.30						
				0	\$0.00	STAT	999999	STATE OF WISCONSIN	
				0.00656620	\$36.39	CNTY	68	WAUPACA COUNTY	
				0.001634	\$9.06	MUNI	68036	TOWN OF SCANDINAVIA	
				0.00968360	\$53.67	REG	682639	SCH D OF IOLA-SCANDINAVIA	
				0.00090040	\$4.99	VTAE	001200	FOX VALLEY VTAE DISTRICT	
Parcel Total:					\$104.11				

LEGAL DESCRIPTION: T23 R11-E S21 PT OF NWNW				PARCEL NO: 079593				CONTROL NO: 79593	
3.01	\$6,264.47	0.83223627	\$5,213.52						
				0	\$0.00	STAT	999999	STATE OF WISCONSIN	
				0.00656620	\$34.23	CNTY	68	WAUPACA COUNTY	
				0.001634	\$8.52	MUNI	68036	TOWN OF SCANDINAVIA	
				0.00968360	\$50.49	REG	682639	SCH D OF IOLA-SCANDINAVIA	
				0.00090040	\$4.69	VTAE	001200	FOX VALLEY VTAE DISTRICT	
Parcel Total:					\$97.93				



State of Wisconsin / Department of Natural Resources

Tony Evers , Governor

Adam N Payne , Secretary

5/22/2023

Chapter 70.114 - Aids Payment Worksheet For Tax Year 2022(Payment Year 2023) - Payment Due January 31, 2023

6787 of 7056

LEGAL DESCRIPTION: T23 R11-E S21 PT OF NENW				PARCEL NO: 079594				CONTROL NO: 79594			
3.02	\$6,286.42	0.83223627	\$5,231.79	0	\$0.00	STAT	999999	STATE OF WISCONSIN			
				0.00656620	\$34.35	CNTY	68	WAUPACA COUNTY			
				0.001634	\$8.55	MUNI	68036	TOWN OF SCANDINAVIA			
				0.00968360	\$50.66	REG	682639	SCH D OF IOLA-SCANDINAVIA			
				0.00090040	\$4.71	VTAE	001200	FOX VALLEY VTAE DISTRICT			
Parcel Total:				\$98.27							

LEGAL DESCRIPTION: T23 R11-E S21 PT OF NWNE				PARCEL NO: 079595				CONTROL NO: 79595			
3.01	\$6,264.47	0.83223627	\$5,213.52	0	\$0.00	STAT	999999	STATE OF WISCONSIN			
				0.00656620	\$34.23	CNTY	68	WAUPACA COUNTY			
				0.001634	\$8.52	MUNI	68036	TOWN OF SCANDINAVIA			
				0.00968360	\$50.49	REG	682639	SCH D OF IOLA-SCANDINAVIA			
				0.00090040	\$4.69	VTAE	001200	FOX VALLEY VTAE DISTRICT			
Parcel Total:				\$97.93							

LEGAL DESCRIPTION: T23 R11-E S21 PT OF NENE				PARCEL NO: 079596				CONTROL NO: 79596			
0.72	\$1,498.71	0.83223627	\$1,247.28	0	\$0.00	STAT	999999	STATE OF WISCONSIN			
				0.00656620	\$8.19	CNTY	68	WAUPACA COUNTY			
				0.001634	\$2.04	MUNI	68036	TOWN OF SCANDINAVIA			
				0.00968360	\$12.08	REG	682639	SCH D OF IOLA-SCANDINAVIA			
				0.00090040	\$1.12	VTAE	001200	FOX VALLEY VTAE DISTRICT			
Parcel Total:				\$23.43							



State of Wisconsin / Department of Natural Resources

Tony Evers , Governor

Adam N Payne , Secretary

5/22/2023

Chapter 70.114 - Aids Payment Worksheet For Tax Year 2022(Payment Year 2023) - Payment Due January 31, 2023

6788 of 7056

LEGAL DESCRIPTION: T23 R11-E S21 PT OF SENE				PARCEL NO: 079597		CONTROL NO: 79597		
2.26	\$4,703.06	0.83223627	\$3,914.06					
				0	\$0.00	STAT	999999	STATE OF WISCONSIN
				0.00656620	\$25.70	CNTY	68	WAUPACA COUNTY
				0.001634	\$6.40	MUNI	68036	TOWN OF SCANDINAVIA
				0.00968360	\$37.90	REG	682639	SCH D OF IOLA-SCANDINAVIA
				0.00090040	\$3.52	VTAE	001200	FOX VALLEY VTAE DISTRICT
Parcel Total:					\$73.52			

LEGAL DESCRIPTION: T23 R11-E S22 PT OF SWNW				PARCEL NO: 079598		CONTROL NO: 79598		
3.14	\$6,534.12	0.83223627	\$5,437.93					
				0	\$0.00	STAT	999999	STATE OF WISCONSIN
				0.00656620	\$35.71	CNTY	68	WAUPACA COUNTY
				0.001634	\$8.89	MUNI	68036	TOWN OF SCANDINAVIA
				0.00968360	\$52.66	REG	682639	SCH D OF IOLA-SCANDINAVIA
				0.00090040	\$4.90	VTAE	001200	FOX VALLEY VTAE DISTRICT
Parcel Total:					\$102.16			

LEGAL DESCRIPTION: T23 R11-E S22 PT OF SENW				PARCEL NO: 079599		CONTROL NO: 79599		
4.11	\$8,553.30	0.83223627	\$7,118.36					
				0	\$0.00	STAT	999999	STATE OF WISCONSIN
				0.00656620	\$46.74	CNTY	68	WAUPACA COUNTY
				0.001634	\$11.63	MUNI	68036	TOWN OF SCANDINAVIA
				0.00968360	\$68.93	REG	682639	SCH D OF IOLA-SCANDINAVIA
				0.00090040	\$6.41	VTAE	001200	FOX VALLEY VTAE DISTRICT
Parcel Total:					\$133.71			



State of Wisconsin / Department of Natural Resources

Tony Evers , Governor

Adam N Payne , Secretary

5/22/2023

Chapter 70.114 - Aids Payment Worksheet For Tax Year 2022(Payment Year 2023) - Payment Due January 31, 2023

6789 of 7056

LEGAL DESCRIPTION: T23 R11-E S22 PT OF SWNE				PARCEL NO: 079600		CONTROL NO: 79600	
2.93	\$6,098.30	0.83223627	\$5,075.23				
			0	\$0.00	STAT	999999	STATE OF WISCONSIN
			0.00656620	\$33.33	CNTY	68	WAUPACA COUNTY
			0.001634	\$8.29	MUNI	68036	TOWN OF SCANDINAVIA
			0.00968360	\$49.15	REG	682639	SCH D OF IOLA-SCANDINAVIA
			0.00090040	\$4.57	VTAE	001200	FOX VALLEY VTAE DISTRICT
Parcel Total:				\$95.34			

LEGAL DESCRIPTION: T23 R11-E S22 PT OF SENE				PARCEL NO: 079601		CONTROL NO: 79601	
2.54	\$19,718.36	0.83223627	\$16,410.33				
			0	\$0.00	STAT	999999	STATE OF WISCONSIN
			0.00656620	\$107.75	CNTY	68	WAUPACA COUNTY
			0.001634	\$26.81	MUNI	68036	TOWN OF SCANDINAVIA
			0.00968360	\$158.91	REG	682639	SCH D OF IOLA-SCANDINAVIA
			0.00090040	\$14.78	VTAE	001200	FOX VALLEY VTAE DISTRICT
Parcel Total:				\$308.25			

LEGAL DESCRIPTION: T23 R11-E S22 PT OF NENE				PARCEL NO: 079602		CONTROL NO: 79602	
0.01	\$21.95	0.83223627	\$18.27				
			0	\$0.00	STAT	999999	STATE OF WISCONSIN
			0.00656620	\$0.12	CNTY	68	WAUPACA COUNTY
			0.001634	\$0.03	MUNI	68036	TOWN OF SCANDINAVIA
			0.00968360	\$0.18	REG	682639	SCH D OF IOLA-SCANDINAVIA
			0.00090040	\$0.02	VTAE	001200	FOX VALLEY VTAE DISTRICT
Parcel Total:				\$0.35			



State of Wisconsin / Department of Natural Resources

Tony Evers , Governor

Adam N Payne , Secretary

5/22/2023

Chapter 70.114 - Aids Payment Worksheet For Tax Year 2022(Payment Year 2023) - Payment Due January 31, 2023

6790 of 7056

LEGAL DESCRIPTION: T23 R11-E S23 PT OF NWNW				PARCEL NO: 079603	CONTROL NO: 79603			
2.54	\$18,517.51	0.83223627	\$15,410.94					
				0	\$0.00	STAT	999999	STATE OF WISCONSIN
				0.00656620	\$101.19	CNTY	68	WAUPACA COUNTY
				0.001634	\$25.18	MUNI	68036	TOWN OF SCANDINAVIA
				0.00968360	\$149.23	REG	682639	SCH D OF IOLA-SCANDINAVIA
				0.00090040	\$13.88	VTAE	001200	FOX VALLEY VTAE DISTRICT
Parcel Total:					\$289.48			

LEGAL DESCRIPTION: T23 R11-E S23 PT OF SWNW				PARCEL NO: 079604	CONTROL NO: 79604			
0.21	\$1,639.80	0.83223627	\$1,364.70					
				0	\$0.00	STAT	999999	STATE OF WISCONSIN
				0.00656620	\$8.96	CNTY	68	WAUPACA COUNTY
				0.001634	\$2.23	MUNI	68036	TOWN OF SCANDINAVIA
				0.00968360	\$13.22	REG	682639	SCH D OF IOLA-SCANDINAVIA
				0.00090040	\$1.23	VTAE	001200	FOX VALLEY VTAE DISTRICT
Parcel Total:					\$25.64			

LEGAL DESCRIPTION: T23 R11-E S18 PT OF SESW				PARCEL NO: 084446	CONTROL NO: 84446			
0.05	\$92.44	0.83223627	\$76.93					
				0	\$0.00	STAT	999999	STATE OF WISCONSIN
				0.00656620	\$0.51	CNTY	68	WAUPACA COUNTY
				0.001634	\$0.13	MUNI	68036	TOWN OF SCANDINAVIA
				0.00968360	\$0.74	REG	682639	SCH D OF IOLA-SCANDINAVIA
				0.00090040	\$0.07	VTAE	001200	FOX VALLEY VTAE DISTRICT
Parcel Total:					\$1.45			



State of Wisconsin / Department of Natural Resources

Tony Evers , Governor

Adam N Payne , Secretary

5/22/2023

Chapter 70.114 - Aids Payment Worksheet For Tax Year 2022(Payment Year 2023) - Payment Due January 31, 2023

6791 of 7056

File Number Total: \$2,091.51

FILE NO: P 1794 G

DATE OF PURCHASE: 06/25/2003

GRANTOR: WISCONSIN CENTRAL LTD.

LEGAL DESCRIPTION: T23 R11-E S23 PT OF NENW

PARCEL NO: 090827

CONTROL NO: 90827

0.47 \$1,380.76 0.83223627 \$1,149.12

0 \$0.00 STAT 999999 STATE OF WISCONSIN

0.00656620 \$7.55 CNTY 68 WAUPACA COUNTY

0.001634 \$1.88 MUNI 68036 TOWN OF SCANDINAVIA

0.00968360 \$11.13 REG 682639 SCH D OF IOLA-SCANDINAVIA

0.00090040 \$1.03 VTAE 001200 FOX VALLEY VTAE DISTRICT

Parcel Total: \$21.59

LEGAL DESCRIPTION: T23 R11-E S23 PT OF NWNE

PARCEL NO: 090828

CONTROL NO: 90828

2.94 \$11,313.24 0.83223627 \$9,415.29

0 \$0.00 STAT 999999 STATE OF WISCONSIN

0.00656620 \$61.82 CNTY 68 WAUPACA COUNTY

0.001634 \$15.38 MUNI 68036 TOWN OF SCANDINAVIA

0.00968360 \$91.17 REG 682639 SCH D OF IOLA-SCANDINAVIA

0.00090040 \$8.48 VTAE 001200 FOX VALLEY VTAE DISTRICT

Parcel Total: \$176.85



State of Wisconsin / Department of Natural Resources

Tony Evers , Governor

Adam N Payne , Secretary

5/22/2023

Chapter 70.114 - Aids Payment Worksheet For Tax Year 2022(Payment Year 2023) - Payment Due January 31, 2023

6792 of 7056

LEGAL DESCRIPTION: T23 R11-E S23 PT OF NENE				PARCEL NO: 090829	CONTROL NO: 90829			
3.15	\$12,121.33	0.83223627	\$10,087.81					
				0	\$0.00	STAT	999999	STATE OF WISCONSIN
				0.00656620	\$66.24	CNTY	68	WAUPACA COUNTY
				0.001634	\$16.48	MUNI	68036	TOWN OF SCANDINAVIA
				0.00968360	\$97.69	REG	682639	SCH D OF IOLA-SCANDINAVIA
				0.00090040	\$9.08	VTAE	001200	FOX VALLEY VTAE DISTRICT
Parcel Total:					\$189.49			

LEGAL DESCRIPTION: T23 R11-E S24 PT OF NWNW				PARCEL NO: 090830	CONTROL NO: 90830			
3.15	\$12,121.33	0.83223627	\$10,087.81					
				0	\$0.00	STAT	999999	STATE OF WISCONSIN
				0.00656620	\$66.24	CNTY	68	WAUPACA COUNTY
				0.001634	\$16.48	MUNI	68036	TOWN OF SCANDINAVIA
				0.00968360	\$97.69	REG	682639	SCH D OF IOLA-SCANDINAVIA
				0.00090040	\$9.08	VTAE	001200	FOX VALLEY VTAE DISTRICT
Parcel Total:					\$189.49			

LEGAL DESCRIPTION: T23 R11-E S24 PT OF NENW				PARCEL NO: 090831	CONTROL NO: 90831			
2.96	\$11,390.21	0.83223627	\$9,479.34					
				0	\$0.00	STAT	999999	STATE OF WISCONSIN
				0.00656620	\$62.24	CNTY	68	WAUPACA COUNTY
				0.001634	\$15.49	MUNI	68036	TOWN OF SCANDINAVIA
				0.00968360	\$91.79	REG	682639	SCH D OF IOLA-SCANDINAVIA
				0.00090040	\$8.53	VTAE	001200	FOX VALLEY VTAE DISTRICT
Parcel Total:					\$178.05			



State of Wisconsin / Department of Natural Resources

Tony Evers , Governor

Adam N Payne , Secretary

5/22/2023

Chapter 70.114 - Aids Payment Worksheet For Tax Year 2022(Payment Year 2023) - Payment Due January 31, 2023

6793 of 7056

LEGAL DESCRIPTION: T23 R11-E S24 PT OF NWNE	PARCEL NO: 090832	CONTROL NO: 90832
---	-------------------	-------------------

3.03	\$11,659.57	0.83223627	\$9,703.52
------	-------------	------------	------------

0	\$0.00	STAT	999999	STATE OF WISCONSIN
0.00656620	\$63.72	CNTY	68	WAUPACA COUNTY
0.001634	\$15.86	MUNI	68036	TOWN OF SCANDINAVIA
0.00968360	\$93.96	REG	682639	SCH D OF IOLA-SCANDINAVIA
0.00090040	\$8.74	VTAE	001200	FOX VALLEY VTAE DISTRICT

Parcel Total:	\$182.28
---------------	----------

LEGAL DESCRIPTION: T23 R11-E S24 PT OF NENE	PARCEL NO: 090833	CONTROL NO: 90833
---	-------------------	-------------------

3.02	\$11,621.07	0.83223627	\$9,671.48
------	-------------	------------	------------

0	\$0.00	STAT	999999	STATE OF WISCONSIN
0.00656620	\$63.51	CNTY	68	WAUPACA COUNTY
0.001634	\$15.80	MUNI	68036	TOWN OF SCANDINAVIA
0.00968360	\$93.65	REG	682639	SCH D OF IOLA-SCANDINAVIA
0.00090040	\$8.71	VTAE	001200	FOX VALLEY VTAE DISTRICT

Parcel Total:	\$181.67
---------------	----------

File Number Total:	\$1,119.42
--------------------	------------

Municipality Total:	\$69,229.17
---------------------	-------------



State of Wisconsin / Department of Natural Resources

Tony Evers , Governor

Adam N Payne , Secretary

5/22/2023

Chapter 70.114 - Aids Payment Worksheet For Tax Year 2022(Payment Year 2023) - Payment Due January 31, 2023

6794 of 7056

DETAIL FOR TOWN OF UNION, WAUPACA COUNTY

Acres	Est. Adjust. Purch. Price	Level of Assessment	Adjusted Local Value	Net Gen. Tax Rate	Calc. Aid Pay Amount	Type	Code	----- Taxing Jurisdiction ----- Description
FILE NO: FI 2611 *			DATE OF PURCHASE: 04/26/1999			GRANTOR: SYMCO MILLING COMPANY, INC		
LEGAL DESCRIPTION: T24 R13-E S34 PT SENE- PT OL13				PARCEL NO: 19-34-71100		CONTROL NO: 81466		
0.41	\$32,511.66	0.84400007	\$27,439.84					
				0	\$0.00	STAT	999999	STATE OF WISCONSIN
				0.00663160	\$181.97	CNTY	68	WAUPACA COUNTY
				0.00397560	\$109.09	MUNI	68038	TOWN OF UNION
				0.00866350	\$237.73	REG	683276	SCH D OF MANAWA
				0.00094380	\$25.90	VTAE	001200	FOX VALLEY VTAE DISTRICT
Parcel Total:					\$554.69			
File Number Total:					\$554.69			
Municipality Total:					\$554.69			



State of Wisconsin / Department of Natural Resources

Tony Evers , Governor

Adam N Payne , Secretary

5/22/2023

Chapter 70.114 - Aids Payment Worksheet For Tax Year 2022(Payment Year 2023) - Payment Due January 31, 2023

6795 of 7056

DETAIL FOR TOWN OF WEYAUWEGA, WAUPACA COUNTY

Acres	Est. Adjust. Purch. Price	Level of Assessment	Adjusted Local Value	Net Gen. Tax Rate	Calc. Aid Pay Amount	Type	Code	Taxing Jurisdiction Description
FILE NO: FI 2303 *			DATE OF PURCHASE: 12/09/1993			GRANTOR: LAWRENCE KAPITZKE		
LEGAL DESCRIPTION: T21 R13-E S12 NENE				PARCEL NO: 21-12-11		CONTROL NO: 71991		
40	\$28,881.08	0.92200908	\$26,628.62	0	\$0.00	STAT	999999	STATE OF WISCONSIN
				0.00585180	\$155.83	CNTY	68	WAUPACA COUNTY
				0.00171160	\$45.58	MUNI	68042	TOWN OF WEYAUWEGA
				0.00985010	\$262.29	REG	686384	SCH D OF WEYAUWEGA-FREMONT
				0.00080240	\$21.37	VTAE	001200	FOX VALLEY VTAE DISTRICT
Parcel Total:					\$485.07			

LEGAL DESCRIPTION: T21 R13-E S12 PT GV LT 9				PARCEL NO: 21-12-59-1		CONTROL NO: 71992		
25	\$18,050.67	0.92200908	\$16,642.88	0	\$0.00	STAT	999999	STATE OF WISCONSIN
				0.00585180	\$97.39	CNTY	68	WAUPACA COUNTY
				0.00171160	\$28.49	MUNI	68042	TOWN OF WEYAUWEGA
				0.00985010	\$163.93	REG	686384	SCH D OF WEYAUWEGA-FREMONT
				0.00080240	\$13.35	VTAE	001200	FOX VALLEY VTAE DISTRICT
Parcel Total:					\$303.16			

File Number Total:					\$788.23			
--------------------	--	--	--	--	----------	--	--	--



State of Wisconsin / Department of Natural Resources

Tony Evers , Governor

Adam N Payne , Secretary

5/22/2023

Chapter 70.114 - Aids Payment Worksheet For Tax Year 2022(Payment Year 2023) - Payment Due January 31, 2023

6796 of 7056

FILE NO: FI 2699 *	DATE OF PURCHASE: 07/30/2001	GRANTOR: DAVID ORT		
LEGAL DESCRIPTION: T21 R13-E S13 PT GV LT 05	PARCEL NO: 21 13 55	CONTROL NO: 86458		
32.6	\$65,785.25	0.92200908	\$60,654.59	
	0	\$0.00	STAT 999999	STATE OF WISCONSIN
	0.00585180	\$354.94	CNTY 68	WAUPACA COUNTY
	0.00171160	\$103.82	MUNI 68042	TOWN OF WEYAUWEGA
	0.00985010	\$597.45	REG 686384	SCH D OF WEYAUWEGA-FREMONT
	0.00080240	\$48.67	VTAE 001200	FOX VALLEY VTAE DISTRICT
Parcel Total:		\$1,104.88		

File Number Total:	\$1,104.88
--------------------	------------

FILE NO: W 1498 *	DATE OF PURCHASE: 07/02/2003	GRANTOR: RAY HUTCHINSON, ET AL		
LEGAL DESCRIPTION: T21 R13-E S12 PT GV LT 10	PARCEL NO: 021-21-1260-1	CONTROL NO: 89665		
65	\$127,389.89	0.92200908	\$117,454.64	
	0	\$0.00	STAT 999999	STATE OF WISCONSIN
	0.00585180	\$687.32	CNTY 68	WAUPACA COUNTY
	0.00171160	\$201.04	MUNI 68042	TOWN OF WEYAUWEGA
	0.00985010	\$1,156.94	REG 686384	SCH D OF WEYAUWEGA-FREMONT
	0.00080240	\$94.24	VTAE 001200	FOX VALLEY VTAE DISTRICT
Parcel Total:		\$2,139.54		



State of Wisconsin / Department of Natural Resources

Tony Evers , Governor

Adam N Payne , Secretary

5/22/2023

Chapter 70.114 - Aids Payment Worksheet For Tax Year 2022(Payment Year 2023) - Payment Due January 31, 2023

6797 of 7056

LEGAL DESCRIPTION: T21 R13-E S12 PT GV LT 9	PARCEL NO: 021-21-1259-3	CONTROL NO: 89666
---	--------------------------	-------------------

15	\$29,397.67	0.92200908	\$27,104.92
----	-------------	------------	-------------

0	\$0.00	STAT	999999	STATE OF WISCONSIN
0.00585180	\$158.61	CNTY	68	WAUPACA COUNTY
0.00171160	\$46.39	MUNI	68042	TOWN OF WEYAUWEGA
0.00985010	\$266.99	REG	686384	SCH D OF WEYAUWEGA-FREMONT
0.00080240	\$21.75	VTAE	001200	FOX VALLEY VTAE DISTRICT

Parcel Total:	\$493.74
---------------	----------

File Number Total:	\$2,633.28
--------------------	------------

FILE NO: W 1499 *	DATE OF PURCHASE: 07/28/2003	GRANTOR: VERNA MAE E GERTSCH
-------------------	------------------------------	------------------------------

LEGAL DESCRIPTION: T21 R13-E S23 PT GV LT 1	PARCEL NO: 021-21 23 51 1	CONTROL NO: 89612
---	---------------------------	-------------------

44	\$33,501.62	0.92200908	\$30,888.79
----	-------------	------------	-------------

0	\$0.00	STAT	999999	STATE OF WISCONSIN
0.00585180	\$180.76	CNTY	68	WAUPACA COUNTY
0.00171160	\$52.87	MUNI	68042	TOWN OF WEYAUWEGA
0.00985010	\$304.26	REG	686384	SCH D OF WEYAUWEGA-FREMONT
0.00080240	\$24.78	VTAE	001200	FOX VALLEY VTAE DISTRICT

Parcel Total:	\$562.67
---------------	----------

File Number Total:	\$562.67
--------------------	----------



State of Wisconsin / Department of Natural Resources

Tony Evers , Governor

Adam N Payne , Secretary

5/22/2023

Chapter 70.114 - Aids Payment Worksheet For Tax Year 2022(Payment Year 2023) - Payment Due January 31, 2023

6798 of 7056

FILE NO: W 1507 *				DATE OF PURCHASE: 08/18/2003				GRANTOR: JENNIFER M PANSY			
LEGAL DESCRIPTION: T21 R13-E S22 GOV LOT 01				PARCEL NO: 21-22-51				CONTROL NO: 89838			
30.28	\$46,906.82	0.92200908	\$43,248.51								
				0	\$0.00	STAT	999999	STATE OF WISCONSIN			
				0.00585180	\$253.08	CNTY	68	WAUPACA COUNTY			
				0.00171160	\$74.02	MUNI	68042	TOWN OF WEYAUWEGA			
				0.00985010	\$426.00	REG	686384	SCH D OF WEYAUWEGA-FREMONT			
				0.00080240	\$34.70	VTAE	001200	FOX VALLEY VTAE DISTRICT			
Parcel Total:					\$787.80						

LEGAL DESCRIPTION: T21 R13-E S22 GOV LOT 02				PARCEL NO: 21-22-52				CONTROL NO: 89839			
26.35	\$40,818.85	0.92200908	\$37,635.35								
				0	\$0.00	STAT	999999	STATE OF WISCONSIN			
				0.00585180	\$220.24	CNTY	68	WAUPACA COUNTY			
				0.00171160	\$64.42	MUNI	68042	TOWN OF WEYAUWEGA			
				0.00985010	\$370.71	REG	686384	SCH D OF WEYAUWEGA-FREMONT			
				0.00080240	\$30.20	VTAE	001200	FOX VALLEY VTAE DISTRICT			
Parcel Total:					\$685.57						



State of Wisconsin / Department of Natural Resources

Tony Evers , Governor

Adam N Payne , Secretary

5/22/2023

Chapter 70.114 - Aids Payment Worksheet For Tax Year 2022(Payment Year 2023) - Payment Due January 31, 2023

6799 of 7056

LEGAL DESCRIPTION: T21 R13-E S23 PT GV LT 01	PARCEL NO: 21-23-51-2	CONTROL NO: 89840
--	-----------------------	-------------------

16.9	\$26,179.82	0.92200908	\$24,138.04	
------	-------------	------------	-------------	--

0	\$0.00	STAT	999999	STATE OF WISCONSIN
0.00585180	\$141.25	CNTY	68	WAUPACA COUNTY
0.00171160	\$41.31	MUNI	68042	TOWN OF WEYAUWEGA
0.00985010	\$237.76	REG	686384	SCH D OF WEYAUWEGA-FREMONT
0.00080240	\$19.37	VTAE	001200	FOX VALLEY VTAE DISTRICT

Parcel Total:	\$439.69
---------------	----------

File Number Total:	\$1,913.06
--------------------	------------

FILE NO: W 1551 *	DATE OF PURCHASE: 05/25/2004	GRANTOR: HERBERT JR L RIECKMANN
-------------------	------------------------------	---------------------------------

LEGAL DESCRIPTION: T21 R13-E S14 PT OF SESE	PARCEL NO: 21-14-44-2	CONTROL NO: 91494
---	-----------------------	-------------------

7.8	\$24,192.72	0.92200908	\$22,305.91	
-----	-------------	------------	-------------	--

0	\$0.00	STAT	999999	STATE OF WISCONSIN
0.00585180	\$130.53	CNTY	68	WAUPACA COUNTY
0.00171160	\$38.18	MUNI	68042	TOWN OF WEYAUWEGA
0.00985010	\$219.71	REG	686384	SCH D OF WEYAUWEGA-FREMONT
0.00080240	\$17.90	VTAE	001200	FOX VALLEY VTAE DISTRICT

Parcel Total:	\$406.32
---------------	----------

File Number Total:	\$406.32
--------------------	----------



State of Wisconsin / Department of Natural Resources

Tony Evers , Governor

Adam N Payne , Secretary

5/22/2023

Chapter 70.114 - Aids Payment Worksheet For Tax Year 2022(Payment Year 2023) - Payment Due January 31, 2023

6800 of 7056

FILE NO: W 1553 *	DATE OF PURCHASE: 08/16/2004	GRANTOR: JOHN L BOUDRY
LEGAL DESCRIPTION: T21 R13-E S14 SESW	PARCEL NO: 21-14-34	CONTROL NO: 91997

13.4 \$46,220.00 0.92200908 \$42,615.26

0	\$0.00	STAT	999999	STATE OF WISCONSIN
0.00585180	\$249.38	CNTY	68	WAUPACA COUNTY
0.00171160	\$72.94	MUNI	68042	TOWN OF WEYAUWEGA
0.00985010	\$419.76	REG	686384	SCH D OF WEYAUWEGA-FREMONT
0.00080240	\$34.19	VTAE	001200	FOX VALLEY VTAE DISTRICT

Parcel Total: \$776.27

File Number Total: \$776.27

Municipality Total: \$8,184.71



State of Wisconsin / Department of Natural Resources

Tony Evers , Governor

Adam N Payne , Secretary

5/22/2023

Chapter 70.114 - Aids Payment Worksheet For Tax Year 2022(Payment Year 2023) - Payment Due January 31, 2023

6801 of 7056

DETAIL FOR VILLAGE OF FREMONT, WAUPACA COUNTY

Acres	Est. Adjust. Purch. Price	Level of Assessment	Adjusted Local Value	Net Gen. Tax Rate	Calc. Aid Pay Amount	Taxing Jurisdiction Type	Code	Description
FILE NO: FI 2282 *			DATE OF PURCHASE: 06/09/1993			GRANTOR: ALICE PETERS		
LEGAL DESCRIPTION: T21 R13-E S26 PT SWNE-OLT 1				PARCEL NO: 71418		CONTROL NO: 71418		
4.5	\$2,235.76	0.83486803	\$1,866.56					
				0	\$0.00	STAT	999999	STATE OF WISCONSIN
				0.00610670	\$11.40	CNTY	68	WAUPACA COUNTY
				0.00403670	\$7.53	MUNI	68126	VILLAGE OF FREMONT
				0.01087680	\$20.30	REG	686384	SCH D OF WEYAUWEGA-FREMONT
				0.00088610	\$1.65	VTAE	001200	FOX VALLEY VTAE DISTRICT
Parcel Total:					\$40.88			

LEGAL DESCRIPTION: T21 R13-E S26 PT SENE-OLT 2				PARCEL NO: 71419		CONTROL NO: 71419		
1.5	\$6,707.27	0.83486803	\$5,599.68					
				0	\$0.00	STAT	999999	STATE OF WISCONSIN
				0.00610670	\$34.20	CNTY	68	WAUPACA COUNTY
				0.00403670	\$22.60	MUNI	68126	VILLAGE OF FREMONT
				0.01087680	\$60.91	REG	686384	SCH D OF WEYAUWEGA-FREMONT
				0.00088610	\$4.96	VTAE	001200	FOX VALLEY VTAE DISTRICT
Parcel Total:					\$122.67			

File Number Total: \$163.55

Municipality Total: \$163.55



State of Wisconsin / Department of Natural Resources

Tony Evers , Governor

Adam N Payne , Secretary

5/22/2023

Chapter 70.114 - Aids Payment Worksheet For Tax Year 2022(Payment Year 2023) - Payment Due January 31, 2023

6802 of 7056

DETAIL FOR VILLAGE OF OGDENSBURG, WAUPACA COUNTY

Acres	Est. Adjust. Purch. Price	Level of Assessment	Adjusted Local Value	Net Gen. Tax Rate	Calc. Aid Pay Amount	----- Taxing Jurisdiction -----		
						Type	Code	Description
FILE NO: P 1794 G			DATE OF PURCHASE: 06/25/2003			GRANTOR: WISCONSIN CENTRAL LTD.		
LEGAL DESCRIPTION: T23 R12-E S22 PT OF SWNW				PARCEL NO: 090847		CONTROL NO: 90847		
3.01	\$6,334.97	0.91207506	\$5,777.97					
				0	\$0.00	STAT	999999	STATE OF WISCONSIN
				0.00588610	\$34.01	CNTY	68	WAUPACA COUNTY
				0.00313140	\$18.09	MUNI	68165	VILLAGE OF OGDENSBURG
				0.00768970	\$44.43	REG	683276	SCH D OF MANAWA
				0.00080720	\$4.66	VTAE	001200	FOX VALLEY VTAE DISTRICT
Parcel Total:					\$101.19			

LEGAL DESCRIPTION: T23 R12-E S22 PT OF SENW				PARCEL NO: 090848		CONTROL NO: 90848		
3.78	\$7,955.55	0.91207506	\$7,256.05					
				0	\$0.00	STAT	999999	STATE OF WISCONSIN
				0.00588610	\$42.71	CNTY	68	WAUPACA COUNTY
				0.00313140	\$22.72	MUNI	68165	VILLAGE OF OGDENSBURG
				0.00768970	\$55.80	REG	683276	SCH D OF MANAWA
				0.00080720	\$5.86	VTAE	001200	FOX VALLEY VTAE DISTRICT
Parcel Total:					\$127.09			



State of Wisconsin / Department of Natural Resources

Tony Evers , Governor

Adam N Payne , Secretary

5/22/2023

Chapter 70.114 - Aids Payment Worksheet For Tax Year 2022(Payment Year 2023) - Payment Due January 31, 2023

6803 of 7056

LEGAL DESCRIPTION: T23 R12-E S22 PT OF SWNE	PARCEL NO: 090849	CONTROL NO: 90849
---	-------------------	-------------------

8.64	\$18,184.10	0.91207506	\$16,585.27	
------	-------------	------------	-------------	--

0	\$0.00	STAT	999999	STATE OF WISCONSIN
0.00588610	\$97.62	CNTY	68	WAUPACA COUNTY
0.00313140	\$51.93	MUNI	68165	VILLAGE OF OGDENSBURG
0.00768970	\$127.54	REG	683276	SCH D OF MANAWA
0.00080720	\$13.39	VTAE	001200	FOX VALLEY VTAE DISTRICT

Parcel Total:	\$290.48
---------------	----------

LEGAL DESCRIPTION: T23 R12-E S22 PT OF SENE	PARCEL NO: 090850	CONTROL NO: 90850
---	-------------------	-------------------

3.13	\$6,587.53	0.91207506	\$6,008.33	
------	------------	------------	------------	--

0	\$0.00	STAT	999999	STATE OF WISCONSIN
0.00588610	\$35.37	CNTY	68	WAUPACA COUNTY
0.00313140	\$18.81	MUNI	68165	VILLAGE OF OGDENSBURG
0.00768970	\$46.20	REG	683276	SCH D OF MANAWA
0.00080720	\$4.85	VTAE	001200	FOX VALLEY VTAE DISTRICT

Parcel Total:	\$105.23
---------------	----------

File Number Total:	\$623.99
--------------------	----------

Municipality Total:	\$623.99
---------------------	----------



State of Wisconsin / Department of Natural Resources

Tony Evers , Governor

Adam N Payne , Secretary

5/22/2023

Chapter 70.114 - Aids Payment Worksheet For Tax Year 2022(Payment Year 2023) - Payment Due January 31, 2023

6804 of 7056

DETAIL FOR VILLAGE OF SCANDINAVIA, WAUPACA COUNTY

Acres	Est. Adjust. Purch. Price	Level of Assessment	Adjusted Local Value	Net Gen. Tax Rate	Calc. Aid Pay Amount	Type	Code	----- Taxing Jurisdiction ----- Description
FILE NO: P 1794 G			DATE OF PURCHASE: 06/25/2003			GRANTOR: WISCONSIN CENTRAL LTD.		
LEGAL DESCRIPTION: T23 R11-E S23 PT OF NWNW				PARCEL NO: 090826		CONTROL NO: 90826		
4.55	\$14,011.78	0.81311990	\$11,393.26					
				0	\$0.00	STAT	999999	STATE OF WISCONSIN
				0.00616720	\$70.26	CNTY	68	WAUPACA COUNTY
				0.00212320	\$24.19	MUNI	68181	VILLAGE OF SCANDINAVIA
				0.00962410	\$109.65	REG	682639	SCH D OF IOLA-SCANDINAVIA
				0.00089480	\$10.19	VTAE	001200	FOX VALLEY VTAE DISTRICT
Parcel Total:					\$214.29			
File Number Total:					\$214.29			
Municipality Total:					\$214.29			



State of Wisconsin / Department of Natural Resources

Tony Evers , Governor

Adam N Payne , Secretary

5/22/2023

Chapter 70.114 - Aids Payment Worksheet For Tax Year 2022(Payment Year 2023) - Payment Due January 31, 2023

6805 of 7056

DETAIL FOR CITY OF MANAWA, WAUPACA COUNTY

Acres	Est. Adjust. Purch. Price	Level of Assessment	Adjusted Local Value	Net Gen. Tax Rate	Calc. Aid Pay Amount	----- Taxing Jurisdiction ----- Type	Code	Description
-------	------------------------------	------------------------	-------------------------	----------------------	-------------------------	---	------	-------------

FILE NO: P 1794 G

DATE OF PURCHASE: 06/25/2003

GRANTOR: WISCONSIN CENTRAL LTD.

LEGAL DESCRIPTION: T23 R13-E S21 PT OF SWNE

PARCEL NO: 090873

CONTROL NO: 90873

0.3	\$778.63	0.88267945	\$687.28					
				0	\$0.00	STAT	999999	STATE OF WISCONSIN
				0.00589260	\$4.05	CNTY	68	WAUPACA COUNTY
				0.01037150	\$7.13	MUNI	68251	CITY OF MANAWA
				0.00814660	\$5.60	REG	683276	SCH D OF MANAWA
				0.00085430	\$0.59	VTAE	001200	FOX VALLEY VTAE DISTRICT

Parcel Total: \$17.37

File Number Total: \$17.37

Municipality Total: \$17.37



State of Wisconsin / Department of Natural Resources

Tony Evers , Governor

Adam N Payne , Secretary

5/22/2023

Chapter 70.114 - Aids Payment Worksheet For Tax Year 2022(Payment Year 2023) - Payment Due January 31, 2023

6806 of 7056

DETAIL FOR CITY OF NEW LONDON, WAUPACA COUNTY

Acres	Est. Adjust. Purch. Price	Level of Assessment	Adjusted Local Value	Net Gen. Tax Rate	Calc. Aid Pay Amount	Type	Code	----- Taxing Jurisdiction ----- Description
FILE NO: P 1794 C			DATE OF PURCHASE: 06/25/2003			GRANTOR: Wisconsin Central Ltd.		
LEGAL DESCRIPTION: T22 R14-E S12 PT OF SENE				PARCEL NO: 090557		CONTROL NO: 90557		
2.41	\$3,514.08	0.80269704	\$2,820.74					
				0	\$0.00	STAT	999999	STATE OF WISCONSIN
				0.00649640	\$18.32	CNTY	68	WAUPACA COUNTY
				0.00934690	\$26.37	MUNI	68261	CITY OF NEW LONDON
				0.00652980	\$18.42	REG	683955	SCH D OF NEW LONDON
				0.00094490	\$2.67	VTAE	001200	FOX VALLEY VTAE DISTRICT

Parcel Total: \$65.78

File Number Total: \$65.78

Municipality Total: \$65.78



State of Wisconsin / Department of Natural Resources

Tony Evers , Governor

Adam N Payne , Secretary

5/22/2023

Chapter 70.114 - Aids Payment Worksheet For Tax Year 2022(Payment Year 2023) - Payment Due January 31, 2023

6807 of 7056

DETAIL FOR TOWN OF COLOMA, WAUSHARA COUNTY

Acres	Est. Adjust. Purch. Price	Level of Assessment	Adjusted Local Value	Net Gen. Tax Rate	Calc. Aid Pay Amount	Taxing Jurisdiction Type	Code	Description
FILE NO: FI 2246 *			DATE OF PURCHASE: 07/29/1992			GRANTOR: CAMPBELL TREE & LAND CO., IN		
LEGAL DESCRIPTION: T18 R08-E S34 SWNE				PARCEL NO: 3413.0000		CONTROL NO: 70525		
40	\$121,815.90	0.74683439	\$90,976.31					
				0	\$0.00	STAT	999999	STATE OF WISCONSIN
				0.00757070	\$688.76	CNTY	69	WAUSHARA COUNTY
				0.00213020	\$193.80	MUNI	69006	TOWN OF COLOMA
				0.00616460	\$560.83	REG	396335	SCH D OF WESTFIELD
				0.00095580	\$86.95	VTAE	001200	FOX VALLEY VTAE DISTRICT
Parcel Total:					\$1,530.34			

LEGAL DESCRIPTION: T18 R08-E S34 PT OF SENE				PARCEL NO: 3414.0100		CONTROL NO: 70526		
1.5	\$4,432.94	0.74683439	\$3,310.67					
				0	\$0.00	STAT	999999	STATE OF WISCONSIN
				0.00757070	\$25.06	CNTY	69	WAUSHARA COUNTY
				0.00213020	\$7.05	MUNI	69006	TOWN OF COLOMA
				0.00616460	\$20.41	REG	396335	SCH D OF WESTFIELD
				0.00095580	\$3.16	VTAE	001200	FOX VALLEY VTAE DISTRICT
Parcel Total:					\$55.68			



State of Wisconsin / Department of Natural Resources

Tony Evers , Governor

Adam N Payne , Secretary

5/22/2023

Chapter 70.114 - Aids Payment Worksheet For Tax Year 2022(Payment Year 2023) - Payment Due January 31, 2023

6808 of 7056

LEGAL DESCRIPTION: T18 R08-E S34 NESW				PARCEL NO: 3431.0000	CONTROL NO: 70527			
40	\$145,506.14	0.74683439	\$108,668.99					
				0	\$0.00	STAT	999999	STATE OF WISCONSIN
				0.00757070	\$822.70	CNTY	69	WAUSHARA COUNTY
				0.00213020	\$231.49	MUNI	69006	TOWN OF COLOMA
				0.00616460	\$669.90	REG	396335	SCH D OF WESTFIELD
				0.00095580	\$103.86	VTAE	001200	FOX VALLEY VTAE DISTRICT
Parcel Total:					\$1,827.95			

LEGAL DESCRIPTION: T18 R08-E S34 SENW				PARCEL NO: 3424.0000	CONTROL NO: 70528			
40	\$121,499.03	0.74683439	\$90,739.65					
				0	\$0.00	STAT	999999	STATE OF WISCONSIN
				0.00757070	\$686.96	CNTY	69	WAUSHARA COUNTY
				0.00213020	\$193.30	MUNI	69006	TOWN OF COLOMA
				0.00616460	\$559.37	REG	396335	SCH D OF WESTFIELD
				0.00095580	\$86.73	VTAE	001200	FOX VALLEY VTAE DISTRICT
Parcel Total:					\$1,526.36			

LEGAL DESCRIPTION: T18 R08-E S34 NWSE				PARCEL NO: 3442.0000	CONTROL NO: 70529			
40	\$134,320.90	0.74683439	\$100,315.47					
				0	\$0.00	STAT	999999	STATE OF WISCONSIN
				0.00757070	\$759.46	CNTY	69	WAUSHARA COUNTY
				0.00213020	\$213.69	MUNI	69006	TOWN OF COLOMA
				0.00616460	\$618.41	REG	396335	SCH D OF WESTFIELD
				0.00095580	\$95.88	VTAE	001200	FOX VALLEY VTAE DISTRICT
Parcel Total:					\$1,687.44			



State of Wisconsin / Department of Natural Resources

Tony Evers , Governor

Adam N Payne , Secretary

5/22/2023

Chapter 70.114 - Aids Payment Worksheet For Tax Year 2022(Payment Year 2023) - Payment Due January 31, 2023

6809 of 7056

File Number Total: \$6,627.77

FILE NO: FI 2356 *

DATE OF PURCHASE: 05/31/1994

GRANTOR: CHARLES D BECKER

LEGAL DESCRIPTION: T18 R08-E S35 PT OF NESE

PARCEL NO: 6-3541-0300/400

CONTROL NO: 72462

10.45 \$40,925.80 0.74683439 \$30,564.80

0 \$0.00 STAT 999999 STATE OF WISCONSIN

0.00757070 \$231.40 CNTY 69 WAUSHARA COUNTY

0.00213020 \$65.11 MUNI 69006 TOWN OF COLOMA

0.00616460 \$188.42 REG 396335 SCH D OF WESTFIELD

0.00095580 \$29.21 VTAE 001200 FOX VALLEY VTAE DISTRICT

Parcel Total: \$514.14

LEGAL DESCRIPTION: T18 R08-E S35 PT OF SESE

PARCEL NO: 6-3544-0000

CONTROL NO: 72463

15.6 \$49,790.60 0.74683439 \$37,185.33

0 \$0.00 STAT 999999 STATE OF WISCONSIN

0.00757070 \$281.52 CNTY 69 WAUSHARA COUNTY

0.00213020 \$79.21 MUNI 69006 TOWN OF COLOMA

0.00616460 \$229.23 REG 396335 SCH D OF WESTFIELD

0.00095580 \$35.54 VTAE 001200 FOX VALLEY VTAE DISTRICT

Parcel Total: \$625.50

File Number Total: \$1,139.64



State of Wisconsin / Department of Natural Resources

Tony Evers , Governor

Adam N Payne , Secretary

5/22/2023

Chapter 70.114 - Aids Payment Worksheet For Tax Year 2022(Payment Year 2023) - Payment Due January 31, 2023

6810 of 7056

FILE NO: FI 2573 *				DATE OF PURCHASE: 01/28/1998				GRANTOR: POT LICKERS, INC. RETIREMENT			
LEGAL DESCRIPTION: T18 R08-E S34 LT4-CSM3646				PARCEL NO: 006-3423-100				CONTROL NO: 80182			
9.83	\$61,293.57	0.74683439	\$45,776.14								
				0	\$0.00	STAT	999999	STATE OF WISCONSIN			
				0.00757070	\$346.56	CNTY	69	WAUSHARA COUNTY			
				0.00213020	\$97.51	MUNI	69006	TOWN OF COLOMA			
				0.00616460	\$282.19	REG	396335	SCH D OF WESTFIELD			
				0.00095580	\$43.75	VTAE	001200	FOX VALLEY VTAE DISTRICT			
				Parcel Total:	\$770.01						

				File Number Total:	\$770.01						
--	--	--	--	--------------------	----------	--	--	--	--	--	--

FILE NO: FI 2695 *				DATE OF PURCHASE: 03/04/2002				GRANTOR: JOHN S FRYE			
LEGAL DESCRIPTION: T18 R08-E S25 NENE				PARCEL NO: 69006 2511.0200, 2511.0100				CONTROL NO: 87207			
40	\$150,574.11	0.74683439	\$112,453.92								
				0	\$0.00	STAT	999999	STATE OF WISCONSIN			
				0.00757070	\$851.36	CNTY	69	WAUSHARA COUNTY			
				0.00213020	\$239.55	MUNI	69006	TOWN OF COLOMA			
				0.00616460	\$693.23	REG	396335	SCH D OF WESTFIELD			
				0.00095580	\$107.48	VTAE	001200	FOX VALLEY VTAE DISTRICT			
				Parcel Total:	\$1,891.62						



State of Wisconsin / Department of Natural Resources

Tony Evers , Governor

Adam N Payne , Secretary

5/22/2023

Chapter 70.114 - Aids Payment Worksheet For Tax Year 2022(Payment Year 2023) - Payment Due January 31, 2023

6811 of 7056

LEGAL DESCRIPTION: T18 R08-E S25 NWNE	PARCEL NO: 69006 2512.0000	CONTROL NO: 87208
---------------------------------------	----------------------------	-------------------

40	\$150,574.11	0.74683439	\$112,453.92	
----	--------------	------------	--------------	--

0	\$0.00	STAT	999999	STATE OF WISCONSIN
0.00757070	\$851.36	CNTY	69	WAUSHARA COUNTY
0.00213020	\$239.55	MUNI	69006	TOWN OF COLOMA
0.00616460	\$693.23	REG	396335	SCH D OF WESTFIELD
0.00095580	\$107.48	VTAE	001200	FOX VALLEY VTAE DISTRICT

Parcel Total:	\$1,891.62
---------------	------------

File Number Total:	\$3,783.24
--------------------	------------

FILE NO: FM 10210 *	DATE OF PURCHASE: 09/24/2014	GRANTOR: Carole J Barriere
---------------------	------------------------------	----------------------------

LEGAL DESCRIPTION: T18 R08-E S35 PT OF NWSE	PARCEL NO: 006-03542-0100	CONTROL NO: 130218
---	---------------------------	--------------------

5	\$13,186.92	0.74683439	\$9,848.44	
---	-------------	------------	------------	--

0	\$0.00	STAT	999999	STATE OF WISCONSIN
0.00757070	\$74.56	CNTY	69	WAUSHARA COUNTY
0.00213020	\$20.98	MUNI	69006	TOWN OF COLOMA
0.00616460	\$60.71	REG	396335	SCH D OF WESTFIELD
0.00095580	\$9.41	VTAE	001200	FOX VALLEY VTAE DISTRICT
0	\$0.00	SEWR	698180	PLEASANT LAKE MANAGEMENT DISTRICT

Parcel Total:	\$165.66
---------------	----------

File Number Total:	\$165.66
--------------------	----------



State of Wisconsin / Department of Natural Resources

Tony Evers , Governor

Adam N Payne , Secretary

5/22/2023

Chapter 70.114 - Aids Payment Worksheet For Tax Year 2022(Payment Year 2023) - Payment Due January 31, 2023

6812 of 7056

FILE NO: P 1858 *				DATE OF PURCHASE: 04/15/2005				GRANTOR: GORDON D MONROE			
LEGAL DESCRIPTION: T18 R08-E S01 LT2-CSM4863				PARCEL NO: 006-00112-0100				CONTROL NO: 93458			
18.97	\$56,452.24	0.74683439	\$42,160.47								
				0	\$0.00	STAT	999999	STATE OF WISCONSIN			
				0.00757070	\$319.18	CNTY	69	WAUSHARA COUNTY			
				0.00213020	\$89.81	MUNI	69006	TOWN OF COLOMA			
				0.00616460	\$259.90	REG	396335	SCH D OF WESTFIELD			
				0.00095580	\$40.30	VTAE	001200	FOX VALLEY VTAE DISTRICT			
Parcel Total:					\$709.19						

LEGAL DESCRIPTION: T18 R08-E S01 LT3-CSM4863				PARCEL NO: 006-00112-0200				CONTROL NO: 93459			
18.91	\$47,538.88	0.74683439	\$35,503.67								
				0	\$0.00	STAT	999999	STATE OF WISCONSIN			
				0.00757070	\$268.79	CNTY	69	WAUSHARA COUNTY			
				0.00213020	\$75.63	MUNI	69006	TOWN OF COLOMA			
				0.00616460	\$218.87	REG	396335	SCH D OF WESTFIELD			
				0.00095580	\$33.93	VTAE	001200	FOX VALLEY VTAE DISTRICT			
Parcel Total:					\$597.22						



State of Wisconsin / Department of Natural Resources

Tony Evers , Governor

Adam N Payne , Secretary

5/22/2023

Chapter 70.114 - Aids Payment Worksheet For Tax Year 2022(Payment Year 2023) - Payment Due January 31, 2023

6813 of 7056

LEGAL DESCRIPTION: T18 R08-E S01 LT1-CSM4863	PARCEL NO: 006-00121-0000	CONTROL NO: 93460
--	---------------------------	-------------------

38.03	\$148,559.34	0.74683439	\$110,949.22
-------	--------------	------------	--------------

0	\$0.00	STAT	999999	STATE OF WISCONSIN
0.00757070	\$839.96	CNTY	69	WAUSHARA COUNTY
0.00213020	\$236.35	MUNI	69006	TOWN OF COLOMA
0.00616460	\$683.96	REG	396335	SCH D OF WESTFIELD
0.00095580	\$106.04	VTAE	001200	FOX VALLEY VTAE DISTRICT

Parcel Total:	\$1,866.31
---------------	------------

LEGAL DESCRIPTION: T18 R08-E S01 LT4-CSM4863	PARCEL NO: 006-00111-0000	CONTROL NO: 93461
--	---------------------------	-------------------

0.98	\$12,570.74	0.74683439	\$9,388.26
------	-------------	------------	------------

0	\$0.00	STAT	999999	STATE OF WISCONSIN
0.00757070	\$71.08	CNTY	69	WAUSHARA COUNTY
0.00213020	\$20.00	MUNI	69006	TOWN OF COLOMA
0.00616460	\$57.87	REG	396335	SCH D OF WESTFIELD
0.00095580	\$8.97	VTAE	001200	FOX VALLEY VTAE DISTRICT

Parcel Total:	\$157.92
---------------	----------

File Number Total:	\$3,330.64
--------------------	------------



State of Wisconsin / Department of Natural Resources

Tony Evers , Governor

Adam N Payne , Secretary

5/22/2023

Chapter 70.114 - Aids Payment Worksheet For Tax Year 2022(Payment Year 2023) - Payment Due January 31, 2023

6814 of 7056

FILE NO: P 1870 *				DATE OF PURCHASE: 11/14/2005				GRANTOR: SANDOAKS INC			
LEGAL DESCRIPTION: T18 R08-E S36 NENE				PARCEL NO: 006-03611-0000				CONTROL NO: 93838			
39.5	\$144,522.01	0.74683439	\$107,934.01								
				0	\$0.00	STAT	999999	STATE OF WISCONSIN			
				0.00757070	\$817.14	CNTY	69	WAUSHARA COUNTY			
				0.00213020	\$229.92	MUNI	69006	TOWN OF COLOMA			
				0.00616460	\$665.37	REG	396335	SCH D OF WESTFIELD			
				0.00095580	\$103.16	VTAE	001200	FOX VALLEY VTAE DISTRICT			
Parcel Total:					\$1,815.59						

LEGAL DESCRIPTION: T18 R08-E S36 SENE				PARCEL NO: 006-03614-0000				CONTROL NO: 93839			
39.8	\$145,619.65	0.74683439	\$108,753.76								
				0	\$0.00	STAT	999999	STATE OF WISCONSIN			
				0.00757070	\$823.34	CNTY	69	WAUSHARA COUNTY			
				0.00213020	\$231.67	MUNI	69006	TOWN OF COLOMA			
				0.00616460	\$670.42	REG	396335	SCH D OF WESTFIELD			
				0.00095580	\$103.94	VTAE	001200	FOX VALLEY VTAE DISTRICT			
Parcel Total:					\$1,829.37						

File Number Total:					\$3,644.96						
--------------------	--	--	--	--	------------	--	--	--	--	--	--



State of Wisconsin / Department of Natural Resources

Tony Evers , Governor

Adam N Payne , Secretary

5/22/2023

Chapter 70.114 - Aids Payment Worksheet For Tax Year 2022(Payment Year 2023) - Payment Due January 31, 2023

6815 of 7056

FILE NO: PR 40111 *		DATE OF PURCHASE: 09/09/2011		GRANTOR: Wayne F Barthel	
LEGAL DESCRIPTION: T18 R08-E S36 PT OF NESE		PARCEL NO: 006-03641-0200		CONTROL NO: 123185	
0.5	\$512.74	0.74683439	\$382.93		
		0	\$0.00	STAT 999999	STATE OF WISCONSIN
		0.00757070	\$2.90	CNTY 69	WAUSHARA COUNTY
		0.00213020	\$0.82	MUNI 69006	TOWN OF COLOMA
		0.00616460	\$2.36	REG 396335	SCH D OF WESTFIELD
		0.00095580	\$0.37	VTAE 001200	FOX VALLEY VTAE DISTRICT
Parcel Total:			\$6.45		
File Number Total:			\$6.45		
Municipality Total:			\$19,468.37		



State of Wisconsin / Department of Natural Resources

Tony Evers , Governor

Adam N Payne , Secretary

5/22/2023

Chapter 70.114 - Aids Payment Worksheet For Tax Year 2022(Payment Year 2023) - Payment Due January 31, 2023

6816 of 7056

DETAIL FOR TOWN OF DAKOTA, WAUSHARA COUNTY

Acres	Est. Adjust. Purch. Price	Level of Assessment	Adjusted Local Value	Net Gen. Tax Rate	Calc. Aid Pay Amount	Type	Code	Taxing Jurisdiction Description
FILE NO: FI 2220 *			DATE OF PURCHASE: 01/13/1992			GRANTOR: BRUCE WOODLIFF, ET AL		
LEGAL DESCRIPTION: T18 R10-E S21 N1/2 S1/2 SWNE				PARCEL NO: 8-2113-0200		CONTROL NO: 69896		
10	\$15,240.42	0.82247016	\$12,534.79					
				0	\$0.00	STAT	999999	STATE OF WISCONSIN
				0.00693540	\$86.93	CNTY	69	WAUSHARA COUNTY
				0.00130280	\$16.33	MUNI	69008	TOWN OF DAKOTA
				0.005713	\$71.61	REG	696237	SCH D OF WAUTOMA AREA
				0.00092680	\$11.62	VTAE	001200	FOX VALLEY VTAE DISTRICT
Parcel Total:					\$186.49			

File Number Total: \$186.49

FILE NO: FI 2230 *			DATE OF PURCHASE: 07/16/1992			GRANTOR: ALAN WILCOX		
LEGAL DESCRIPTION: T18 R10-E S06 PT NWNE-LOT 1				PARCEL NO: 8-612-0100		CONTROL NO: 70517		
2.68	\$7,760.42	0.82247016	\$6,382.72					
				0	\$0.00	STAT	999999	STATE OF WISCONSIN
				0.00693540	\$44.27	CNTY	69	WAUSHARA COUNTY
				0.00130280	\$8.32	MUNI	69008	TOWN OF DAKOTA
				0.005713	\$36.46	REG	696237	SCH D OF WAUTOMA AREA
				0.00092680	\$5.92	VTAE	001200	FOX VALLEY VTAE DISTRICT
Parcel Total:					\$94.97			



State of Wisconsin / Department of Natural Resources

Tony Evers , Governor

Adam N Payne , Secretary

5/22/2023

Chapter 70.114 - Aids Payment Worksheet For Tax Year 2022(Payment Year 2023) - Payment Due January 31, 2023

6817 of 7056

LEGAL DESCRIPTION: T18 R10-E S06 PT SWNE-LOT 1	PARCEL NO: 8-613-0000-0613-0000	CONTROL NO: 70518
--	---------------------------------	-------------------

8.54	\$29,005.57	0.82247016	\$23,856.22	
------	-------------	------------	-------------	--

0	\$0.00	STAT	999999	STATE OF WISCONSIN
0.00693540	\$165.45	CNTY	69	WAUSHARA COUNTY
0.00130280	\$31.08	MUNI	69008	TOWN OF DAKOTA
0.005713	\$136.29	REG	696237	SCH D OF WAUTOMA AREA
0.00092680	\$22.11	VTAE	001200	FOX VALLEY VTAE DISTRICT

Parcel Total:	\$354.93
---------------	----------

File Number Total:	\$449.90
--------------------	----------

FILE NO: FI 2274 *	DATE OF PURCHASE: 05/13/1993	GRANTOR: HANS PIEROTTI
--------------------	------------------------------	------------------------

LEGAL DESCRIPTION: T18 R10-E S10 PT OF SENE	PARCEL NO: 1041.0200	CONTROL NO: 71782
---	----------------------	-------------------

23	\$124,826.10	0.82247016	\$102,665.74	
----	--------------	------------	--------------	--

0	\$0.00	STAT	999999	STATE OF WISCONSIN
0.00693540	\$712.03	CNTY	69	WAUSHARA COUNTY
0.00130280	\$133.75	MUNI	69008	TOWN OF DAKOTA
0.005713	\$586.53	REG	696237	SCH D OF WAUTOMA AREA
0.00092680	\$95.15	VTAE	001200	FOX VALLEY VTAE DISTRICT

Parcel Total:	\$1,527.46
---------------	------------



State of Wisconsin / Department of Natural Resources

Tony Evers , Governor

Adam N Payne , Secretary

5/22/2023

Chapter 70.114 - Aids Payment Worksheet For Tax Year 2022(Payment Year 2023) - Payment Due January 31, 2023

6818 of 7056

LEGAL DESCRIPTION: T18 R10-E S10 PT OF NESE	PARCEL NO: 1041.0100	CONTROL NO: 71783
---	----------------------	-------------------

22.5	\$121,889.01	0.82247016	\$100,250.07	
------	--------------	------------	--------------	--

0	\$0.00	STAT	999999	STATE OF WISCONSIN
0.00693540	\$695.28	CNTY	69	WAUSHARA COUNTY
0.00130280	\$130.60	MUNI	69008	TOWN OF DAKOTA
0.005713	\$572.73	REG	696237	SCH D OF WAUTOMA AREA
0.00092680	\$92.91	VTAE	001200	FOX VALLEY VTAE DISTRICT

Parcel Total:	\$1,491.52
---------------	------------

File Number Total:	\$3,018.98
--------------------	------------

FILE NO: FI 2276 *	DATE OF PURCHASE: 04/02/1993	GRANTOR: HAROLD PROCHNOW
--------------------	------------------------------	--------------------------

LEGAL DESCRIPTION: T18 R10-E S07 PT NWNW-LOT 1	PARCEL NO: 0721.0300	CONTROL NO: 71370
--	----------------------	-------------------

9.23	\$23,790.39	0.82247016	\$19,566.88	
------	-------------	------------	-------------	--

0	\$0.00	STAT	999999	STATE OF WISCONSIN
0.00693540	\$135.70	CNTY	69	WAUSHARA COUNTY
0.00130280	\$25.49	MUNI	69008	TOWN OF DAKOTA
0.005713	\$111.79	REG	696237	SCH D OF WAUTOMA AREA
0.00092680	\$18.13	VTAE	001200	FOX VALLEY VTAE DISTRICT

Parcel Total:	\$291.11
---------------	----------

File Number Total:	\$291.11
--------------------	----------



State of Wisconsin / Department of Natural Resources

Tony Evers , Governor

Adam N Payne , Secretary

5/22/2023

Chapter 70.114 - Aids Payment Worksheet For Tax Year 2022(Payment Year 2023) - Payment Due January 31, 2023

6819 of 7056

FILE NO: FI 2277 *				DATE OF PURCHASE: 04/13/1993				GRANTOR: ELDRED LUHM			
LEGAL DESCRIPTION: T18 R10-E S04 PT SWSW-LOT 1				PARCEL NO: 0433.0200				CONTROL NO: 71706			
14.31	\$57,205.60	0.82247016	\$47,049.90								
				0	\$0.00	STAT	999999	STATE OF WISCONSIN			
				0.00693540	\$326.31	CNTY	69	WAUSHARA COUNTY			
				0.00130280	\$61.30	MUNI	69008	TOWN OF DAKOTA			
				0.005713	\$268.80	REG	696237	SCH D OF WAUTOMA AREA			
				0.00092680	\$43.61	VTAE	001200	FOX VALLEY VTAE DISTRICT			
Parcel Total:					\$700.02						

LEGAL DESCRIPTION: T18 R10-E S09 PT NENW-LOT 3				PARCEL NO: 0921.0800				CONTROL NO: 71707			
1.65	\$6,596.69	0.82247016	\$5,425.58								
				0	\$0.00	STAT	999999	STATE OF WISCONSIN			
				0.00693540	\$37.63	CNTY	69	WAUSHARA COUNTY			
				0.00130280	\$7.07	MUNI	69008	TOWN OF DAKOTA			
				0.005713	\$31.00	REG	696237	SCH D OF WAUTOMA AREA			
				0.00092680	\$5.03	VTAE	001200	FOX VALLEY VTAE DISTRICT			
Parcel Total:					\$80.73						



State of Wisconsin / Department of Natural Resources

Tony Evers , Governor

Adam N Payne , Secretary

5/22/2023

Chapter 70.114 - Aids Payment Worksheet For Tax Year 2022(Payment Year 2023) - Payment Due January 31, 2023

6820 of 7056

LEGAL DESCRIPTION: T18 R10-E S09 PT NWNW-OLT 1	PARCEL NO: 0922.0200	CONTROL NO: 71708
--	----------------------	-------------------

3.51	\$14,030.45	0.82247016	\$11,539.63
------	-------------	------------	-------------

0	\$0.00	STAT	999999	STATE OF WISCONSIN
0.00693540	\$80.03	CNTY	69	WAUSHARA COUNTY
0.00130280	\$15.03	MUNI	69008	TOWN OF DAKOTA
0.005713	\$65.93	REG	696237	SCH D OF WAUTOMA AREA
0.00092680	\$10.69	VTAE	001200	FOX VALLEY VTAE DISTRICT

Parcel Total:	\$171.68
---------------	----------

File Number Total:	\$952.43
--------------------	----------

FILE NO: FI 2280 *	DATE OF PURCHASE: 04/06/1993	GRANTOR: MICHAEL RATAJCZAK
--------------------	------------------------------	----------------------------

LEGAL DESCRIPTION: T18 R10-E S05 PT OF NENW	PARCEL NO: 0521-0700	CONTROL NO: 71335
---	----------------------	-------------------

0.7	\$29,958.26	0.82247016	\$24,639.78
-----	-------------	------------	-------------

0	\$0.00	STAT	999999	STATE OF WISCONSIN
0.00693540	\$170.89	CNTY	69	WAUSHARA COUNTY
0.00130280	\$32.10	MUNI	69008	TOWN OF DAKOTA
0.005713	\$140.77	REG	696237	SCH D OF WAUTOMA AREA
0.00092680	\$22.84	VTAE	001200	FOX VALLEY VTAE DISTRICT

Parcel Total:	\$366.60
---------------	----------

File Number Total:	\$366.60
--------------------	----------



State of Wisconsin / Department of Natural Resources

Tony Evers , Governor

Adam N Payne , Secretary

5/22/2023

Chapter 70.114 - Aids Payment Worksheet For Tax Year 2022(Payment Year 2023) - Payment Due January 31, 2023

6821 of 7056

FILE NO: FI 2300 *		DATE OF PURCHASE: 02/15/1994		GRANTOR: ROBERT P RUDOLPH	
LEGAL DESCRIPTION: T18 R10-E S29 P LT1-CSM2750		PARCEL NO: 74507		CONTROL NO: 74507	
2.3	\$15,765.80	0.82247016	\$12,966.90		
		0	\$0.00	STAT 999999	STATE OF WISCONSIN
		0.00693540	\$89.93	CNTY 69	WAUSHARA COUNTY
		0.00130280	\$16.89	MUNI 69008	TOWN OF DAKOTA
		0.005713	\$74.08	REG 696237	SCH D OF WAUTOMA AREA
		0.00092680	\$12.02	VTAE 001200	FOX VALLEY VTAE DISTRICT
		Parcel Total:	\$192.92		

LEGAL DESCRIPTION: T18 R10-E S29 P LT1-CSM2750		PARCEL NO: 74508		CONTROL NO: 74508	
0.4	\$2,748.17	0.82247016	\$2,260.28		
		0	\$0.00	STAT 999999	STATE OF WISCONSIN
		0.00693540	\$15.68	CNTY 69	WAUSHARA COUNTY
		0.00130280	\$2.94	MUNI 69008	TOWN OF DAKOTA
		0.005713	\$12.91	REG 696237	SCH D OF WAUTOMA AREA
		0.00092680	\$2.09	VTAE 001200	FOX VALLEY VTAE DISTRICT
		Parcel Total:	\$33.62		



State of Wisconsin / Department of Natural Resources

Tony Evers , Governor

Adam N Payne , Secretary

5/22/2023

Chapter 70.114 - Aids Payment Worksheet For Tax Year 2022(Payment Year 2023) - Payment Due January 31, 2023

6822 of 7056

LEGAL DESCRIPTION: T18 R10-E S32 P LT1-CSM2750 PARCEL NO: 74509 CONTROL NO: 74509

2.5 \$17,067.56 0.82247016 \$14,037.56

0	\$0.00	STAT	999999	STATE OF WISCONSIN
0.00693540	\$97.36	CNTY	69	WAUSHARA COUNTY
0.00130280	\$18.29	MUNI	69008	TOWN OF DAKOTA
0.005713	\$80.20	REG	696237	SCH D OF WAUTOMA AREA
0.00092680	\$13.01	VTAE	001200	FOX VALLEY VTAE DISTRICT

Parcel Total: \$208.86

LEGAL DESCRIPTION: T18 R10-E S32 P LT1-CSM2750 PARCEL NO: 74510 CONTROL NO: 74510

0.2 \$1,301.76 0.82247016 \$1,070.66

0	\$0.00	STAT	999999	STATE OF WISCONSIN
0.00693540	\$7.43	CNTY	69	WAUSHARA COUNTY
0.00130280	\$1.39	MUNI	69008	TOWN OF DAKOTA
0.005713	\$6.12	REG	696237	SCH D OF WAUTOMA AREA
0.00092680	\$0.99	VTAE	001200	FOX VALLEY VTAE DISTRICT

Parcel Total: \$15.93

File Number Total: \$451.33



State of Wisconsin / Department of Natural Resources

Tony Evers , Governor

Adam N Payne , Secretary

5/22/2023

Chapter 70.114 - Aids Payment Worksheet For Tax Year 2022(Payment Year 2023) - Payment Due January 31, 2023

6823 of 7056

FILE NO: FI 2338 *	DATE OF PURCHASE: 03/14/1994	GRANTOR: RALPH T PLOWMAN
LEGAL DESCRIPTION: T18 R10-E S03 PT OF NESE	PARCEL NO: 8-0341.1100	CONTROL NO: 72601

0.5 \$6,364.17 0.82247016 \$5,234.34

0	\$0.00	STAT	999999	STATE OF WISCONSIN
0.00693540	\$36.30	CNTY	69	WAUSHARA COUNTY
0.00130280	\$6.82	MUNI	69008	TOWN OF DAKOTA
0.005713	\$29.90	REG	696237	SCH D OF WAUTOMA AREA
0.00092680	\$4.85	VTAE	001200	FOX VALLEY VTAE DISTRICT

Parcel Total: \$77.87

File Number Total: \$77.87

FILE NO: FI 2355 *	DATE OF PURCHASE: 06/07/1994	GRANTOR: HARLAN A BEUTLER
LEGAL DESCRIPTION: T18 R10-E S18 PT OF S2SW	PARCEL NO: 8-1833-0200	CONTROL NO: 72487

33.31 \$60,170.38 0.82247016 \$49,488.34

0	\$0.00	STAT	999999	STATE OF WISCONSIN
0.00693540	\$343.22	CNTY	69	WAUSHARA COUNTY
0.00130280	\$64.47	MUNI	69008	TOWN OF DAKOTA
0.005713	\$282.73	REG	696237	SCH D OF WAUTOMA AREA
0.00092680	\$45.87	VTAE	001200	FOX VALLEY VTAE DISTRICT

Parcel Total: \$736.29

File Number Total: \$736.29



State of Wisconsin / Department of Natural Resources

Tony Evers , Governor

Adam N Payne , Secretary

5/22/2023

Chapter 70.114 - Aids Payment Worksheet For Tax Year 2022(Payment Year 2023) - Payment Due January 31, 2023

6824 of 7056

FILE NO: FI 2357 *	DATE OF PURCHASE: 06/06/1994	GRANTOR: RICHARD F DVORAK		
LEGAL DESCRIPTION: T18 R10-E S21 SESE	PARCEL NO: 8-2144-0000	CONTROL NO: 72540		
40	\$92,569.81	0.82247016	\$76,135.91	
	0	\$0.00	STAT 999999	STATE OF WISCONSIN
	0.00693540	\$528.04	CNTY 69	WAUSHARA COUNTY
	0.00130280	\$99.19	MUNI 69008	TOWN OF DAKOTA
	0.005713	\$434.97	REG 696237	SCH D OF WAUTOMA AREA
	0.00092680	\$70.56	VTAE 001200	FOX VALLEY VTAE DISTRICT
Parcel Total:		\$1,132.76		

File Number Total:	\$1,132.76
--------------------	------------

FILE NO: FI 2378 *	DATE OF PURCHASE: 10/26/1994	GRANTOR: MID STATE ABSTRACT & TITLE		
LEGAL DESCRIPTION: T18 R10-E S16 PT OF NWSW	PARCEL NO: 8-1632-200/400	CONTROL NO: 73910		
20	\$28,928.07	0.82247016	\$23,792.47	
	0	\$0.00	STAT 999999	STATE OF WISCONSIN
	0.00693540	\$165.01	CNTY 69	WAUSHARA COUNTY
	0.00130280	\$31.00	MUNI 69008	TOWN OF DAKOTA
	0.005713	\$135.93	REG 696237	SCH D OF WAUTOMA AREA
	0.00092680	\$22.05	VTAE 001200	FOX VALLEY VTAE DISTRICT
Parcel Total:		\$353.99		



State of Wisconsin / Department of Natural Resources

Tony Evers , Governor

Adam N Payne , Secretary

5/22/2023

Chapter 70.114 - Aids Payment Worksheet For Tax Year 2022(Payment Year 2023) - Payment Due January 31, 2023

6825 of 7056

LEGAL DESCRIPTION: T18 R10-E S17 PT OF NESE	PARCEL NO: 8-1741-200	CONTROL NO: 73911
---	-----------------------	-------------------

10	\$14,464.03	0.82247016	\$11,896.24
----	-------------	------------	-------------

0	\$0.00	STAT	999999	STATE OF WISCONSIN
0.00693540	\$82.51	CNTY	69	WAUSHARA COUNTY
0.00130280	\$15.50	MUNI	69008	TOWN OF DAKOTA
0.005713	\$67.96	REG	696237	SCH D OF WAUTOMA AREA
0.00092680	\$11.03	VTAE	001200	FOX VALLEY VTAE DISTRICT

Parcel Total:	\$177.00
---------------	----------

File Number Total:	\$530.99
--------------------	----------

FILE NO: FI 2585 *	DATE OF PURCHASE: 04/20/1998	GRANTOR: RODNEY SCHLUETER REVOCABLE T
--------------------	------------------------------	---------------------------------------

LEGAL DESCRIPTION: T18 R10-E S08 PT OF NENE	PARCEL NO: 8-811-0000	CONTROL NO: 80447
---	-----------------------	-------------------

19.7	\$87,562.07	0.82247016	\$72,017.19
------	-------------	------------	-------------

0	\$0.00	STAT	999999	STATE OF WISCONSIN
0.00693540	\$499.47	CNTY	69	WAUSHARA COUNTY
0.00130280	\$93.82	MUNI	69008	TOWN OF DAKOTA
0.005713	\$411.44	REG	696237	SCH D OF WAUTOMA AREA
0.00092680	\$66.75	VTAE	001200	FOX VALLEY VTAE DISTRICT

Parcel Total:	\$1,071.48
---------------	------------

File Number Total:	\$1,071.48
--------------------	------------



State of Wisconsin / Department of Natural Resources

Tony Evers , Governor

Adam N Payne , Secretary

5/22/2023

Chapter 70.114 - Aids Payment Worksheet For Tax Year 2022(Payment Year 2023) - Payment Due January 31, 2023

6826 of 7056

FILE NO: FI 2589 *				DATE OF PURCHASE: 01/04/1998				GRANTOR: RUSSELL SCHROEDER			
LEGAL DESCRIPTION: T18 R10-E S16 W1/2 E1/2 NWSW				PARCEL NO: 008-1632-300				CONTROL NO: 80463			
10	\$11,406.97	0.82247016	\$9,381.89								
				0	\$0.00	STAT	999999	STATE OF WISCONSIN			
				0.00693540	\$65.07	CNTY	69	WAUSHARA COUNTY			
				0.00130280	\$12.22	MUNI	69008	TOWN OF DAKOTA			
				0.005713	\$53.60	REG	696237	SCH D OF WAUTOMA AREA			
				0.00092680	\$8.70	VTAE	001200	FOX VALLEY VTAE DISTRICT			
Parcel Total:					\$139.59						

File Number Total:					\$139.59						
--------------------	--	--	--	--	----------	--	--	--	--	--	--

FILE NO: FI 2730 *				DATE OF PURCHASE: 09/03/2002				GRANTOR: ESTATE OF EDWARD W. WEGENKE			
LEGAL DESCRIPTION: T18 R10-E S06 SENW				PARCEL NO: 8-624-0000				CONTROL NO: 87383			
40	\$107,652.33	0.82247016	\$88,540.83								
				0	\$0.00	STAT	999999	STATE OF WISCONSIN			
				0.00693540	\$614.07	CNTY	69	WAUSHARA COUNTY			
				0.00130280	\$115.35	MUNI	69008	TOWN OF DAKOTA			
				0.005713	\$505.84	REG	696237	SCH D OF WAUTOMA AREA			
				0.00092680	\$82.06	VTAE	001200	FOX VALLEY VTAE DISTRICT			
Parcel Total:					\$1,317.32						



State of Wisconsin / Department of Natural Resources

Tony Evers , Governor

Adam N Payne , Secretary

5/22/2023

Chapter 70.114 - Aids Payment Worksheet For Tax Year 2022(Payment Year 2023) - Payment Due January 31, 2023

6827 of 7056

LEGAL DESCRIPTION: T18 R10-E S06 FR SWNW				PARCEL NO: 8-623-0000				CONTROL NO: 87384	
18.74	\$11,372.86	0.82247016	\$9,353.84						
				0	\$0.00	STAT	999999	STATE OF WISCONSIN	
				0.00693540	\$64.87	CNTY	69	WAUSHARA COUNTY	
				0.00130280	\$12.19	MUNI	69008	TOWN OF DAKOTA	
				0.005713	\$53.44	REG	696237	SCH D OF WAUTOMA AREA	
				0.00092680	\$8.67	VTAE	001200	FOX VALLEY VTAE DISTRICT	
Parcel Total:					\$139.17				

LEGAL DESCRIPTION: T18 R10-E S06 NESW				PARCEL NO: 8-631-0000				CONTROL NO: 87385	
40	\$153,788.03	0.82247016	\$126,486.06						
				0	\$0.00	STAT	999999	STATE OF WISCONSIN	
				0.00693540	\$877.24	CNTY	69	WAUSHARA COUNTY	
				0.00130280	\$164.78	MUNI	69008	TOWN OF DAKOTA	
				0.005713	\$722.62	REG	696237	SCH D OF WAUTOMA AREA	
				0.00092680	\$117.23	VTAE	001200	FOX VALLEY VTAE DISTRICT	
Parcel Total:					\$1,881.87				

LEGAL DESCRIPTION: T18 R10-E S06 FR NWSW				PARCEL NO: 8-632-0000				CONTROL NO: 87386	
18.42	\$10,765.66	0.82247016	\$8,854.43						
				0	\$0.00	STAT	999999	STATE OF WISCONSIN	
				0.00693540	\$61.41	CNTY	69	WAUSHARA COUNTY	
				0.00130280	\$11.54	MUNI	69008	TOWN OF DAKOTA	
				0.005713	\$50.59	REG	696237	SCH D OF WAUTOMA AREA	
				0.00092680	\$8.21	VTAE	001200	FOX VALLEY VTAE DISTRICT	
Parcel Total:					\$131.75				



State of Wisconsin / Department of Natural Resources

Tony Evers , Governor

Adam N Payne , Secretary

5/22/2023

Chapter 70.114 - Aids Payment Worksheet For Tax Year 2022(Payment Year 2023) - Payment Due January 31, 2023

6828 of 7056

File Number Total: \$3,470.11

FILE NO: FI 2785 * DATE OF PURCHASE: 04/14/2004 GRANTOR: ELDRED J LUHM

LEGAL DESCRIPTION: T18 R10-E S09 P LT2-CSM1229 PARCEL NO: 08-00921-0410 CONTROL NO: 91466

1.8 \$19,212.78 0.82247016 \$15,801.94

0	\$0.00	STAT	999999	STATE OF WISCONSIN
0.00693540	\$109.59	CNTY	69	WAUSHARA COUNTY
0.00130280	\$20.59	MUNI	69008	TOWN OF DAKOTA
0.005713	\$90.28	REG	696237	SCH D OF WAUTOMA AREA
0.00092680	\$14.65	VTAE	001200	FOX VALLEY VTAE DISTRICT

Parcel Total: \$235.11

File Number Total: \$235.11

FILE NO: FI 2847 * DATE OF PURCHASE: 04/29/2006 GRANTOR: TIMOTHY KENNEDY ET AL

LEGAL DESCRIPTION: T18 R10-E S08 PT OF SWNW PARCEL NO: 08-0823-0200 CONTROL NO: 95166

39.5 \$158,281.10 0.82247016 \$130,181.48

0	\$0.00	STAT	999999	STATE OF WISCONSIN
0.00693540	\$902.87	CNTY	69	WAUSHARA COUNTY
0.00130280	\$169.60	MUNI	69008	TOWN OF DAKOTA
0.005713	\$743.73	REG	696237	SCH D OF WAUTOMA AREA
0.00092680	\$120.65	VTAE	001200	FOX VALLEY VTAE DISTRICT

Parcel Total: \$1,936.85



State of Wisconsin / Department of Natural Resources

Tony Evers , Governor

Adam N Payne , Secretary

5/22/2023

Chapter 70.114 - Aids Payment Worksheet For Tax Year 2022(Payment Year 2023) - Payment Due January 31, 2023

6829 of 7056

LEGAL DESCRIPTION: T18 R10-E S08 PT OF SENW	PARCEL NO: 08-0824-0200	CONTROL NO: 95167
---	-------------------------	-------------------

18.3	\$73,330.23	0.82247016	\$60,311.92
------	-------------	------------	-------------

0	\$0.00	STAT	999999	STATE OF WISCONSIN
0.00693540	\$418.29	CNTY	69	WAUSHARA COUNTY
0.00130280	\$78.57	MUNI	69008	TOWN OF DAKOTA
0.005713	\$344.56	REG	696237	SCH D OF WAUTOMA AREA
0.00092680	\$55.90	VTAE	001200	FOX VALLEY VTAE DISTRICT

Parcel Total:	\$897.32
---------------	----------

LEGAL DESCRIPTION: T18 R10-E S08 PT OF NWSW	PARCEL NO: 08-0832-0100	CONTROL NO: 95168
---	-------------------------	-------------------

21.1	\$84,550.15	0.82247016	\$69,539.98
------	-------------	------------	-------------

0	\$0.00	STAT	999999	STATE OF WISCONSIN
0.00693540	\$482.29	CNTY	69	WAUSHARA COUNTY
0.00130280	\$90.60	MUNI	69008	TOWN OF DAKOTA
0.005713	\$397.28	REG	696237	SCH D OF WAUTOMA AREA
0.00092680	\$64.45	VTAE	001200	FOX VALLEY VTAE DISTRICT

Parcel Total:	\$1,034.62
---------------	------------

File Number Total:	\$3,868.79
--------------------	------------



State of Wisconsin / Department of Natural Resources

Tony Evers , Governor

Adam N Payne , Secretary

5/22/2023

Chapter 70.114 - Aids Payment Worksheet For Tax Year 2022(Payment Year 2023) - Payment Due January 31, 2023

6830 of 7056

FILE NO: FM 10063 *				DATE OF PURCHASE: 02/05/2010				GRANTOR: Marlin B Souzek			
LEGAL DESCRIPTION: T18 R10-E S05 SWSE				PARCEL NO: 08-00543-0000				CONTROL NO: 111900			
40	\$182,726.83	0.82247016	\$150,287.36								
				0	\$0.00	STAT	999999	STATE OF WISCONSIN			
				0.00693540	\$1,042.31	CNTY	69	WAUSHARA COUNTY			
				0.00130280	\$195.79	MUNI	69008	TOWN OF DAKOTA			
				0.005713	\$858.60	REG	696237	SCH D OF WAUTOMA AREA			
				0.00092680	\$139.29	VTAE	001200	FOX VALLEY VTAE DISTRICT			
				Parcel Total:	\$2,235.99						

LEGAL DESCRIPTION: T18 R10-E S05 SESE				PARCEL NO: 08-00544-0000				CONTROL NO: 111901			
40	\$182,726.83	0.82247016	\$150,287.36								
				0	\$0.00	STAT	999999	STATE OF WISCONSIN			
				0.00693540	\$1,042.31	CNTY	69	WAUSHARA COUNTY			
				0.00130280	\$195.79	MUNI	69008	TOWN OF DAKOTA			
				0.005713	\$858.60	REG	696237	SCH D OF WAUTOMA AREA			
				0.00092680	\$139.29	VTAE	001200	FOX VALLEY VTAE DISTRICT			
				Parcel Total:	\$2,235.99						



State of Wisconsin / Department of Natural Resources

Tony Evers , Governor

Adam N Payne , Secretary

5/22/2023

Chapter 70.114 - Aids Payment Worksheet For Tax Year 2022(Payment Year 2023) - Payment Due January 31, 2023

6831 of 7056

LEGAL DESCRIPTION: T18 R10-E S04 #4720, Pt.Lots 1,3 & OL1 PARCEL NO: 08-00433-0111, 08-00921-0421 CONTROL NO: 111902

31 \$141,613.29 0.82247016 \$116,472.70

0 \$0.00 STAT 999999 STATE OF WISCONSIN

0.00693540 \$807.79 CNTY 69 WAUSHARA COUNTY

0.00130280 \$151.74 MUNI 69008 TOWN OF DAKOTA

0.005713 \$665.41 REG 696237 SCH D OF WAUTOMA AREA

0.00092680 \$107.95 VTAE 001200 FOX VALLEY VTAE DISTRICT

Parcel Total: \$1,732.89

LEGAL DESCRIPTION: T18 R10-E S09 #4720, Pt. of Lots 1 & 3 PARCEL NO: 08-00433-0111, 08-00921-0421 CONTROL NO: 111903

14.35 \$65,553.25 0.82247016 \$53,915.59

0 \$0.00 STAT 999999 STATE OF WISCONSIN

0.00693540 \$373.93 CNTY 69 WAUSHARA COUNTY

0.00130280 \$70.24 MUNI 69008 TOWN OF DAKOTA

0.005713 \$308.02 REG 696237 SCH D OF WAUTOMA AREA

0.00092680 \$49.97 VTAE 001200 FOX VALLEY VTAE DISTRICT

Parcel Total: \$802.16

File Number Total: \$7,007.03



State of Wisconsin / Department of Natural Resources

Tony Evers , Governor

Adam N Payne , Secretary

5/22/2023

Chapter 70.114 - Aids Payment Worksheet For Tax Year 2022(Payment Year 2023) - Payment Due January 31, 2023

6832 of 7056

FILE NO: FM 10173 *				DATE OF PURCHASE: 01/23/2013				GRANTOR: Russell Meyer, et al			
LEGAL DESCRIPTION: T18 R10-E S11 PT OF SWNW				PARCEL NO: 008-01123-0300				CONTROL NO: 125749			
3.41	\$71,129.75	0.82247016	\$58,502.10								
				0	\$0.00	STAT	999999	STATE OF WISCONSIN			
				0.00693540	\$405.74	CNTY	69	WAUSHARA COUNTY			
				0.00130280	\$76.22	MUNI	69008	TOWN OF DAKOTA			
				0.005713	\$334.22	REG	696237	SCH D OF WAUTOMA AREA			
				0.00092680	\$54.22	VTAE	001200	FOX VALLEY VTAE DISTRICT			
Parcel Total:					\$870.40						

File Number Total:					\$870.40						
--------------------	--	--	--	--	----------	--	--	--	--	--	--

FILE NO: FM 10200 *				DATE OF PURCHASE: 06/10/2015				GRANTOR: Kathryn Bergemann			
LEGAL DESCRIPTION: T18 R10-E S18 PT OF S2SW				PARCEL NO: 008-01833-0100				CONTROL NO: 126599			
20	\$13,685.84	0.82247016	\$11,256.20								
				0	\$0.00	STAT	999999	STATE OF WISCONSIN			
				0.00693540	\$78.07	CNTY	69	WAUSHARA COUNTY			
				0.00130280	\$14.66	MUNI	69008	TOWN OF DAKOTA			
				0.005713	\$64.31	REG	696237	SCH D OF WAUTOMA AREA			
				0.00092680	\$10.43	VTAE	001200	FOX VALLEY VTAE DISTRICT			
Parcel Total:					\$167.47						

File Number Total:					\$167.47						
--------------------	--	--	--	--	----------	--	--	--	--	--	--



State of Wisconsin / Department of Natural Resources

Tony Evers , Governor

Adam N Payne , Secretary

5/22/2023

Chapter 70.114 - Aids Payment Worksheet For Tax Year 2022(Payment Year 2023) - Payment Due January 31, 2023

6833 of 7056

FILE NO: FM 10251 *				DATE OF PURCHASE: 04/02/2015				GRANTOR: Joyce J Wilcox			
LEGAL DESCRIPTION: T18 R10-E S10 Lot 2, CSM 6275				PARCEL NO: 008-01012-0120				CONTROL NO: 130373			
26.32	\$79,838.37	0.82247016	\$65,664.68								
				0	\$0.00	STAT	999999	STATE OF WISCONSIN			
				0.00693540	\$455.41	CNTY	69	WAUSHARA COUNTY			
				0.00130280	\$85.55	MUNI	69008	TOWN OF DAKOTA			
				0.005713	\$375.15	REG	696237	SCH D OF WAUTOMA AREA			
				0.00092680	\$60.86	VTAE	001200	FOX VALLEY VTAE DISTRICT			
				0	\$0.00	LKMG	698190	WHITE RIVER FLOWAGE LAKE MANAGEMENT DISTRICT			
				0.00038130	\$25.04	SEWR	697050	SILVER LAKE SANITARY DISTRICT			
				Parcel Total:		\$1,002.01					

				File Number Total:		\$1,002.01					
--	--	--	--	--------------------	--	------------	--	--	--	--	--

FILE NO: FM 10487 *				DATE OF PURCHASE: 08/31/2018				GRANTOR: Russell H. & Ardelle O. Meye			
LEGAL DESCRIPTION: T18 R10-E S11 PT OF SWNW				PARCEL NO: 008-00123-0400				CONTROL NO: 133091			
0.83	\$15,822.72	0.82247016	\$13,013.71								
				0	\$0.00	STAT	999999	STATE OF WISCONSIN			
				0.00693540	\$90.26	CNTY	69	WAUSHARA COUNTY			
				0.00130280	\$16.95	MUNI	69008	TOWN OF DAKOTA			
				0.005713	\$74.35	REG	696237	SCH D OF WAUTOMA AREA			
				0.00092680	\$12.06	VTAE	001200	FOX VALLEY VTAE DISTRICT			
				Parcel Total:		\$193.62					

				File Number Total:		\$193.62					
--	--	--	--	--------------------	--	----------	--	--	--	--	--



State of Wisconsin / Department of Natural Resources

Tony Evers , Governor

Adam N Payne , Secretary

5/22/2023

Chapter 70.114 - Aids Payment Worksheet For Tax Year 2022(Payment Year 2023) - Payment Due January 31, 2023

6834 of 7056

FILE NO: FM 10589 *				DATE OF PURCHASE: 11/10/2020				GRANTOR: Estate of Harlan A. Beutler			
LEGAL DESCRIPTION: T18 R10-E S30 Lot 1 CSM 6066				PARCEL NO: 008031220300				CONTROL NO: 135232			
0.9	\$793.28	0.82247016	\$652.45								
				0	\$0.00	STAT	999999	STATE OF WISCONSIN			
				0.00693540	\$4.53	CNTY	69	WAUSHARA COUNTY			
				0.00130280	\$0.85	MUNI	69008	TOWN OF DAKOTA			
				0.005713	\$3.73	REG	696237	SCH D OF WAUTOMA AREA			
				0.00092680	\$0.60	VTAE	001200	FOX VALLEY VTAE DISTRICT			
Parcel Total:					\$9.71						

LEGAL DESCRIPTION: T18 R10-E S31 Lot 2 CSM 6066				PARCEL NO: 008031220400				CONTROL NO: 135233			
5.04	\$6,821.06	0.82247016	\$5,610.12								
				0	\$0.00	STAT	999999	STATE OF WISCONSIN			
				0.00693540	\$38.91	CNTY	69	WAUSHARA COUNTY			
				0.00130280	\$7.31	MUNI	69008	TOWN OF DAKOTA			
				0.005713	\$32.05	REG	696237	SCH D OF WAUTOMA AREA			
				0.00092680	\$5.20	VTAE	001200	FOX VALLEY VTAE DISTRICT			
Parcel Total:					\$83.47						



State of Wisconsin / Department of Natural Resources

Tony Evers , Governor

Adam N Payne , Secretary

5/22/2023

Chapter 70.114 - Aids Payment Worksheet For Tax Year 2022(Payment Year 2023) - Payment Due January 31, 2023

6835 of 7056

LEGAL DESCRIPTION: T18 R10-E S31 Lot 3 CSM 6066				PARCEL NO: 008031210500				CONTROL NO: 135234	
3.88	\$1,887.57	0.82247016	\$1,552.47						
				0	\$0.00	STAT	999999	STATE OF WISCONSIN	
				0.00693540	\$10.77	CNTY	69	WAUSHARA COUNTY	
				0.00130280	\$2.02	MUNI	69008	TOWN OF DAKOTA	
				0.005713	\$8.87	REG	696237	SCH D OF WAUTOMA AREA	
				0.00092680	\$1.44	VTAE	001200	FOX VALLEY VTAE DISTRICT	
Parcel Total:				\$23.10					

LEGAL DESCRIPTION: T18 R10-E S31 Lot 4 CSM 6066				PARCEL NO: 008031210600				CONTROL NO: 135235	
4.07	\$3,598.26	0.82247016	\$2,959.46						
				0	\$0.00	STAT	999999	STATE OF WISCONSIN	
				0.00693540	\$20.53	CNTY	69	WAUSHARA COUNTY	
				0.00130280	\$3.86	MUNI	69008	TOWN OF DAKOTA	
				0.005713	\$16.91	REG	696237	SCH D OF WAUTOMA AREA	
				0.00092680	\$2.74	VTAE	001200	FOX VALLEY VTAE DISTRICT	
Parcel Total:				\$44.04					

LEGAL DESCRIPTION: T18 R10-E S31 Lot 1 CSM 6066				PARCEL NO: 008031220300				CONTROL NO: 139240	
5.54	\$4,883.13	0.82247016	\$4,016.23						
				0	\$0.00	STAT	999999	STATE OF WISCONSIN	
				0.00693540	\$27.85	CNTY	69	WAUSHARA COUNTY	
				0.00130280	\$5.23	MUNI	69008	TOWN OF DAKOTA	
				0.005713	\$22.94	REG	696237	SCH D OF WAUTOMA AREA	
				0.00092680	\$3.72	VTAE	001200	FOX VALLEY VTAE DISTRICT	
Parcel Total:				\$59.74					



State of Wisconsin / Department of Natural Resources

Tony Evers , Governor

Adam N Payne , Secretary

5/22/2023

Chapter 70.114 - Aids Payment Worksheet For Tax Year 2022(Payment Year 2023) - Payment Due January 31, 2023

6836 of 7056

File Number Total: \$220.06

FILE NO: NA 745 *

DATE OF PURCHASE: 10/23/2000

GRANTOR: LMR LAND COMPANY

LEGAL DESCRIPTION: T18 R10-E S22 PT OF NENW

PARCEL NO: 008-0222-1010

CONTROL NO: 84871

13.89 \$30,602.19 0.82247016 \$25,169.39

0 \$0.00 STAT 999999 STATE OF WISCONSIN

0.00693540 \$174.56 CNTY 69 WAUSHARA COUNTY

0.00130280 \$32.79 MUNI 69008 TOWN OF DAKOTA

0.005713 \$143.79 REG 696237 SCH D OF WAUTOMA AREA

0.00092680 \$23.33 VTAE 001200 FOX VALLEY VTAE DISTRICT

Parcel Total: \$374.47

LEGAL DESCRIPTION: T18 R10-E S22 PT OF SENW

PARCEL NO: 008-0222-1010

CONTROL NO: 84872

5.33 \$11,897.69 0.82247016 \$9,785.49

0 \$0.00 STAT 999999 STATE OF WISCONSIN

0.00693540 \$67.87 CNTY 69 WAUSHARA COUNTY

0.00130280 \$12.75 MUNI 69008 TOWN OF DAKOTA

0.005713 \$55.90 REG 696237 SCH D OF WAUTOMA AREA

0.00092680 \$9.07 VTAE 001200 FOX VALLEY VTAE DISTRICT

Parcel Total: \$145.59



State of Wisconsin / Department of Natural Resources

Tony Evers , Governor

Adam N Payne , Secretary

5/22/2023

Chapter 70.114 - Aids Payment Worksheet For Tax Year 2022(Payment Year 2023) - Payment Due January 31, 2023

6837 of 7056

LEGAL DESCRIPTION: T18 R10-E S21 PT OF SWNE				PARCEL NO: 008-2113-0300				CONTROL NO: 84873	
10	\$39,918.12	0.82247016	\$32,831.46						
				0	\$0.00	STAT	999999	STATE OF WISCONSIN	
				0.00693540	\$227.70	CNTY	69	WAUSHARA COUNTY	
				0.00130280	\$42.77	MUNI	69008	TOWN OF DAKOTA	
				0.005713	\$187.57	REG	696237	SCH D OF WAUTOMA AREA	
				0.00092680	\$30.43	VTAE	001200	FOX VALLEY VTAE DISTRICT	
Parcel Total:					\$488.47				

LEGAL DESCRIPTION: T18 R10-E S22 SWNW				PARCEL NO: 69008218102223000				CONTROL NO: 84874	
40	\$154,035.79	0.82247016	\$126,689.84						
				0	\$0.00	STAT	999999	STATE OF WISCONSIN	
				0.00693540	\$878.65	CNTY	69	WAUSHARA COUNTY	
				0.00130280	\$165.05	MUNI	69008	TOWN OF DAKOTA	
				0.005713	\$723.78	REG	696237	SCH D OF WAUTOMA AREA	
				0.00092680	\$117.42	VTAE	001200	FOX VALLEY VTAE DISTRICT	
Parcel Total:					\$1,884.90				

LEGAL DESCRIPTION: T18 R10-E S21 SENE				PARCEL NO: 69008218110211401&2				CONTROL NO: 84875	
40	\$138,539.35	0.82247016	\$113,944.48						
				0	\$0.00	STAT	999999	STATE OF WISCONSIN	
				0.00693540	\$790.25	CNTY	69	WAUSHARA COUNTY	
				0.00130280	\$148.45	MUNI	69008	TOWN OF DAKOTA	
				0.005713	\$650.97	REG	696237	SCH D OF WAUTOMA AREA	
				0.00092680	\$105.60	VTAE	001200	FOX VALLEY VTAE DISTRICT	
Parcel Total:					\$1,695.27				



State of Wisconsin / Department of Natural Resources

Tony Evers , Governor

Adam N Payne , Secretary

5/22/2023

Chapter 70.114 - Aids Payment Worksheet For Tax Year 2022(Payment Year 2023) - Payment Due January 31, 2023

6838 of 7056

File Number Total: \$4,588.70

FILE NO: NA 765 * DATE OF PURCHASE: 11/02/2001 GRANTOR: CHRISTOPHER TORZALA

LEGAL DESCRIPTION: T18 R10-E S16 PT E1/2 OF SESW PARCEL NO: 690082181016340100 CONTROL NO: 86222

10 \$13,308.99 0.82247016 \$10,946.25

0 \$0.00 STAT 999999 STATE OF WISCONSIN

0.00693540 \$75.92 CNTY 69 WAUSHARA COUNTY

0.00130280 \$14.26 MUNI 69008 TOWN OF DAKOTA

0.005713 \$62.54 REG 696237 SCH D OF WAUTOMA AREA

0.00092680 \$10.14 VTAE 001200 FOX VALLEY VTAE DISTRICT

Parcel Total: \$162.86

File Number Total: \$162.86

FILE NO: NA 769 * DATE OF PURCHASE: 10/22/2001 GRANTOR: KENNETH WOODWORTH

LEGAL DESCRIPTION: T18 R10-E S16 PT E1/2 OF SESW PARCEL NO: 690082181016340200 CONTROL NO: 86464

10 \$15,667.54 0.82247016 \$12,886.09

0 \$0.00 STAT 999999 STATE OF WISCONSIN

0.00693540 \$89.37 CNTY 69 WAUSHARA COUNTY

0.00130280 \$16.79 MUNI 69008 TOWN OF DAKOTA

0.005713 \$73.62 REG 696237 SCH D OF WAUTOMA AREA

0.00092680 \$11.94 VTAE 001200 FOX VALLEY VTAE DISTRICT

Parcel Total: \$191.72

File Number Total: \$191.72



State of Wisconsin / Department of Natural Resources

Tony Evers , Governor

Adam N Payne , Secretary

5/22/2023

Chapter 70.114 - Aids Payment Worksheet For Tax Year 2022(Payment Year 2023) - Payment Due January 31, 2023

6839 of 7056

FILE NO: NA 770 *	DATE OF PURCHASE: 05/07/2002	GRANTOR: ANTHONY E PETERSON
LEGAL DESCRIPTION: T18 R10-E S16 S1/2 OF SWSE	PARCEL NO: 8-1643-0200	CONTROL NO: 87054

20 \$25,656.28 0.82247016 \$21,101.53

0	\$0.00	STAT	999999	STATE OF WISCONSIN
0.00693540	\$146.35	CNTY	69	WAUSHARA COUNTY
0.00130280	\$27.49	MUNI	69008	TOWN OF DAKOTA
0.005713	\$120.55	REG	696237	SCH D OF WAUTOMA AREA
0.00092680	\$19.56	VTAE	001200	FOX VALLEY VTAE DISTRICT

Parcel Total: \$313.95

File Number Total: \$313.95

FILE NO: NA 883 *	DATE OF PURCHASE: 05/05/2006	GRANTOR: STEVEN B KENDALL
LEGAL DESCRIPTION: T18 R10-E S16 W1/2 OF SESW	PARCEL NO: 008-01634-0300	CONTROL NO: 95193

20 \$30,721.22 0.82247016 \$25,267.29

0	\$0.00	STAT	999999	STATE OF WISCONSIN
0.00693540	\$175.24	CNTY	69	WAUSHARA COUNTY
0.00130280	\$32.92	MUNI	69008	TOWN OF DAKOTA
0.005713	\$144.35	REG	696237	SCH D OF WAUTOMA AREA
0.00092680	\$23.42	VTAE	001200	FOX VALLEY VTAE DISTRICT

Parcel Total: \$375.93

File Number Total: \$375.93



State of Wisconsin / Department of Natural Resources

Tony Evers , Governor

Adam N Payne , Secretary

5/22/2023

Chapter 70.114 - Aids Payment Worksheet For Tax Year 2022(Payment Year 2023) - Payment Due January 31, 2023

6840 of 7056

FILE NO: NA 20104 *				DATE OF PURCHASE: 09/04/2013				GRANTOR: Jon P. & Jane A. Wilcox			
LEGAL DESCRIPTION: T18 R10-E S26 PT OF NESW				PARCEL NO: 008-02631-0200				CONTROL NO: 126110			
13.67	\$12,101.47	0.82247016	\$9,953.10								
				0	\$0.00	STAT	999999	STATE OF WISCONSIN			
				0.00693540	\$69.03	CNTY	69	WAUSHARA COUNTY			
				0.00130280	\$12.97	MUNI	69008	TOWN OF DAKOTA			
				0.005713	\$56.86	REG	696237	SCH D OF WAUTOMA AREA			
				0.00092680	\$9.22	VTAE	001200	FOX VALLEY VTAE DISTRICT			
				Parcel Total:	\$148.08						

				File Number Total:	\$148.08						
--	--	--	--	--------------------	----------	--	--	--	--	--	--

FILE NO: NA 20107 *				DATE OF PURCHASE: 12/12/2013				GRANTOR: Judith A Herziger			
LEGAL DESCRIPTION: T18 R10-E S16 NWSE				PARCEL NO: 008-01642-0000				CONTROL NO: 128507			
40	\$47,733.57	0.82247016	\$39,259.44								
				0	\$0.00	STAT	999999	STATE OF WISCONSIN			
				0.00693540	\$272.28	CNTY	69	WAUSHARA COUNTY			
				0.00130280	\$51.15	MUNI	69008	TOWN OF DAKOTA			
				0.005713	\$224.29	REG	696237	SCH D OF WAUTOMA AREA			
				0.00092680	\$36.39	VTAE	001200	FOX VALLEY VTAE DISTRICT			
				Parcel Total:	\$584.11						



State of Wisconsin / Department of Natural Resources

Tony Evers , Governor

Adam N Payne , Secretary

5/22/2023

Chapter 70.114 - Aids Payment Worksheet For Tax Year 2022(Payment Year 2023) - Payment Due January 31, 2023

6841 of 7056

LEGAL DESCRIPTION: T18 R10-E S16 Outlot1, CSM 3433	PARCEL NO: 008-01641-0220	CONTROL NO: 128508
--	---------------------------	--------------------

1.03	\$830.97	0.82247016	\$683.45
------	----------	------------	----------

0	\$0.00	STAT	999999	STATE OF WISCONSIN
0.00693540	\$4.74	CNTY	69	WAUSHARA COUNTY
0.00130280	\$0.89	MUNI	69008	TOWN OF DAKOTA
0.005713	\$3.90	REG	696237	SCH D OF WAUTOMA AREA
0.00092680	\$0.63	VTAE	001200	FOX VALLEY VTAE DISTRICT

Parcel Total:	\$10.16
---------------	---------

File Number Total:	\$594.27
--------------------	----------

FILE NO: O 115 *	DATE OF PURCHASE: 09/01/1999	GRANTOR: RICHARD GOHLKE, ET AL
------------------	------------------------------	--------------------------------

LEGAL DESCRIPTION: T18 R10-E S16 N1/2 OF SWSE	PARCEL NO: 08-1643-0100	CONTROL NO: 82131
---	-------------------------	-------------------

20	\$14,859.34	0.82247016	\$12,221.36
----	-------------	------------	-------------

0	\$0.00	STAT	999999	STATE OF WISCONSIN
0.00693540	\$84.76	CNTY	69	WAUSHARA COUNTY
0.00130280	\$15.92	MUNI	69008	TOWN OF DAKOTA
0.005713	\$69.82	REG	696237	SCH D OF WAUTOMA AREA
0.00092680	\$11.33	VTAE	001200	FOX VALLEY VTAE DISTRICT

Parcel Total:	\$181.83
---------------	----------

File Number Total:	\$181.83
--------------------	----------

Municipality Total:	\$32,997.76
---------------------	-------------



State of Wisconsin / Department of Natural Resources

Tony Evers , Governor

Adam N Payne , Secretary

5/22/2023

Chapter 70.114 - Aids Payment Worksheet For Tax Year 2022(Payment Year 2023) - Payment Due January 31, 2023

6842 of 7056

DETAIL FOR TOWN OF DEERFIELD, WAUSHARA COUNTY

Acres	Est. Adjust. Purch. Price	Level of Assessment	Adjusted Local Value	Net Gen. Tax Rate	Calc. Aid Pay Amount	Type	Code	Taxing Jurisdiction Description
FILE NO: P 1798 *			DATE OF PURCHASE: 12/17/2002			GRANTOR: LOIS A SILER		
LEGAL DESCRIPTION: T19 R09-E S29 SENW				PARCEL NO: 69010-2924.0000		CONTROL NO: 87373		
40	\$140,638.23	0.72377393	\$101,790.28	0	\$0.00	STAT	999999	STATE OF WISCONSIN
				0.00790550	\$804.70	CNTY	69	WAUSHARA COUNTY
				0.00144260	\$146.84	MUNI	69010	TOWN OF DEERFIELD
				0.00722730	\$735.66	REG	694375	SCH D OF TRI-COUNTY AREA (PLAINFIELD)
				0.001035	\$105.35	VTAE	001400	MID-STATE VTAE DISTRICT
Parcel Total:					\$1,792.55			

LEGAL DESCRIPTION: T19 R09-E S29 SWNE				PARCEL NO: 69010-2913.0000		CONTROL NO: 87374		
40	\$140,638.23	0.72377393	\$101,790.28	0	\$0.00	STAT	999999	STATE OF WISCONSIN
				0.00790550	\$804.70	CNTY	69	WAUSHARA COUNTY
				0.00144260	\$146.84	MUNI	69010	TOWN OF DEERFIELD
				0.00722730	\$735.66	REG	694375	SCH D OF TRI-COUNTY AREA (PLAINFIELD)
				0.001035	\$105.35	VTAE	001400	MID-STATE VTAE DISTRICT
Parcel Total:					\$1,792.55			

File Number Total:					\$3,585.10			
---------------------------	--	--	--	--	-------------------	--	--	--



State of Wisconsin / Department of Natural Resources

Tony Evers , Governor

Adam N Payne , Secretary

5/22/2023

Chapter 70.114 - Aids Payment Worksheet For Tax Year 2022(Payment Year 2023) - Payment Due January 31, 2023

6843 of 7056

FILE NO: P 1814 *				DATE OF PURCHASE: 08/09/2003				GRANTOR: DARLENE M MAIERHAFER			
LEGAL DESCRIPTION: T19 R09-E S29 NENW				PARCEL NO: 010-02921-0000				CONTROL NO: 89956			
40	\$168,279.87	0.72377393	\$121,796.58								
				0	\$0.00	STAT	999999	STATE OF WISCONSIN			
				0.00790550	\$962.86	CNTY	69	WAUSHARA COUNTY			
				0.00144260	\$175.70	MUNI	69010	TOWN OF DEERFIELD			
				0.00722730	\$880.25	REG	694375	SCH D OF TRI-COUNTY AREA (PLAINFIELD)			
				0.001035	\$126.06	VTAE	001400	MID-STATE VTAE DISTRICT			
Parcel Total:					\$2,144.87						

LEGAL DESCRIPTION: T19 R09-E S29 NWNW				PARCEL NO: 010-02922-0000				CONTROL NO: 89957			
40	\$168,279.87	0.72377393	\$121,796.58								
				0	\$0.00	STAT	999999	STATE OF WISCONSIN			
				0.00790550	\$962.86	CNTY	69	WAUSHARA COUNTY			
				0.00144260	\$175.70	MUNI	69010	TOWN OF DEERFIELD			
				0.00722730	\$880.25	REG	694375	SCH D OF TRI-COUNTY AREA (PLAINFIELD)			
				0.001035	\$126.06	VTAE	001400	MID-STATE VTAE DISTRICT			
Parcel Total:					\$2,144.87						

File Number Total:					\$4,289.74						
--------------------	--	--	--	--	------------	--	--	--	--	--	--



State of Wisconsin / Department of Natural Resources

Tony Evers , Governor

Adam N Payne , Secretary

5/22/2023

Chapter 70.114 - Aids Payment Worksheet For Tax Year 2022(Payment Year 2023) - Payment Due January 31, 2023

6844 of 7056

FILE NO: P 1835 *				DATE OF PURCHASE: 07/22/2004				GRANTOR: DARLENE M MAIERHAFER			
LEGAL DESCRIPTION: T19 R09-E S29 NWNE				PARCEL NO: 010-02912-0000				CONTROL NO: 91928			
40	\$182,544.13	0.72377393	\$132,120.68								
				0	\$0.00	STAT	999999	STATE OF WISCONSIN			
				0.00790550	\$1,044.48	CNTY	69	WAUSHARA COUNTY			
				0.00144260	\$190.60	MUNI	69010	TOWN OF DEERFIELD			
				0.00722730	\$954.87	REG	694375	SCH D OF TRI-COUNTY AREA (PLAINFIELD)			
				0.001035	\$136.75	VTAE	001400	MID-STATE VTAE DISTRICT			
Parcel Total:					\$2,326.70						

LEGAL DESCRIPTION: T19 R09-E S29 NENE				PARCEL NO: 010-02911-0000				CONTROL NO: 91929			
40	\$151,233.54	0.72377393	\$109,458.89								
				0	\$0.00	STAT	999999	STATE OF WISCONSIN			
				0.00790550	\$865.32	CNTY	69	WAUSHARA COUNTY			
				0.00144260	\$157.91	MUNI	69010	TOWN OF DEERFIELD			
				0.00722730	\$791.09	REG	694375	SCH D OF TRI-COUNTY AREA (PLAINFIELD)			
				0.001035	\$113.29	VTAE	001400	MID-STATE VTAE DISTRICT			
Parcel Total:					\$1,927.61						

File Number Total:					\$4,254.31						
--------------------	--	--	--	--	------------	--	--	--	--	--	--



State of Wisconsin / Department of Natural Resources

Tony Evers , Governor

Adam N Payne , Secretary

5/22/2023

Chapter 70.114 - Aids Payment Worksheet For Tax Year 2022(Payment Year 2023) - Payment Due January 31, 2023

6845 of 7056

FILE NO: P 1852 *		DATE OF PURCHASE: 12/17/2004		GRANTOR: ICE AGE PARK AND TRAIL FOUND	
LEGAL DESCRIPTION: T19 R09-E S16 P LT1-CSM1666		PARCEL NO: 010-01613-0400		CONTROL NO: 91844	
33.46	\$248,426.60	0.72377393	\$179,804.69		
		0	\$0.00	STAT 999999	STATE OF WISCONSIN
		0.00790550	\$1,421.44	CNTY 69	WAUSHARA COUNTY
		0.00144260	\$259.39	MUNI 69010	TOWN OF DEERFIELD
		0.00722730	\$1,299.49	REG 694375	SCH D OF TRI-COUNTY AREA (PLAINFIELD)
		0.001035	\$186.10	VTAE 001400	MID-STATE VTAE DISTRICT
Parcel Total:			\$3,166.42		

LEGAL DESCRIPTION: T19 R09-E S16 P LT1-CSM4587		PARCEL NO: 010-01621-0210		CONTROL NO: 91845	
22.33	\$281,573.34	0.72377393	\$203,795.44		
		0	\$0.00	STAT 999999	STATE OF WISCONSIN
		0.00790550	\$1,611.10	CNTY 69	WAUSHARA COUNTY
		0.00144260	\$293.99	MUNI 69010	TOWN OF DEERFIELD
		0.00722730	\$1,472.88	REG 694375	SCH D OF TRI-COUNTY AREA (PLAINFIELD)
		0.001035	\$210.93	VTAE 001400	MID-STATE VTAE DISTRICT
Parcel Total:			\$3,588.90		



State of Wisconsin / Department of Natural Resources

Tony Evers , Governor

Adam N Payne , Secretary

5/22/2023

Chapter 70.114 - Aids Payment Worksheet For Tax Year 2022(Payment Year 2023) - Payment Due January 31, 2023

6846 of 7056

LEGAL DESCRIPTION: T19 R09-E S16 P LT1-CSM4587				PARCEL NO: 010-01621-0210				CONTROL NO: 91846	
22.33	\$281,574.84	0.72377393	\$203,796.53	0	\$0.00	STAT	999999	STATE OF WISCONSIN	
				0.00790550	\$1,611.11	CNTY	69	WAUSHARA COUNTY	
				0.00144260	\$294.00	MUNI	69010	TOWN OF DEERFIELD	
				0.00722730	\$1,472.89	REG	694375	SCH D OF TRI-COUNTY AREA (PLAINFIELD)	
				0.001035	\$210.93	VTAE	001400	MID-STATE VTAE DISTRICT	
Parcel Total:				\$3,588.93					

LEGAL DESCRIPTION: T19 R09-E S16 P LT1-CSM1666				PARCEL NO: 010-01623-0000				CONTROL NO: 91847	
40	\$520,165.12	0.72377393	\$376,481.95	0	\$0.00	STAT	999999	STATE OF WISCONSIN	
				0.00790550	\$2,976.27	CNTY	69	WAUSHARA COUNTY	
				0.00144260	\$543.11	MUNI	69010	TOWN OF DEERFIELD	
				0.00722730	\$2,720.93	REG	694375	SCH D OF TRI-COUNTY AREA (PLAINFIELD)	
				0.001035	\$389.67	VTAE	001400	MID-STATE VTAE DISTRICT	
Parcel Total:				\$6,629.98					

LEGAL DESCRIPTION: T19 R09-E S16 P LT1-CSM1666				PARCEL NO: 010-01624-0100				CONTROL NO: 91848	
30.04	\$332,207.04	0.72377393	\$240,442.79	0	\$0.00	STAT	999999	STATE OF WISCONSIN	
				0.00790550	\$1,900.81	CNTY	69	WAUSHARA COUNTY	
				0.00144260	\$346.86	MUNI	69010	TOWN OF DEERFIELD	
				0.00722730	\$1,737.74	REG	694375	SCH D OF TRI-COUNTY AREA (PLAINFIELD)	
				0.001035	\$248.86	VTAE	001400	MID-STATE VTAE DISTRICT	
Parcel Total:				\$4,234.27					



State of Wisconsin / Department of Natural Resources

Tony Evers , Governor

Adam N Payne , Secretary

5/22/2023

Chapter 70.114 - Aids Payment Worksheet For Tax Year 2022(Payment Year 2023) - Payment Due January 31, 2023

6847 of 7056

LEGAL DESCRIPTION: T19 R09-E S16 P LT1-CSM1666				PARCEL NO: 010-01631-0300				CONTROL NO: 91849	
20	\$15,298.27	0.72377393	\$11,072.49						
				0	\$0.00	STAT	999999	STATE OF WISCONSIN	
				0.00790550	\$87.53	CNTY	69	WAUSHARA COUNTY	
				0.00144260	\$15.97	MUNI	69010	TOWN OF DEERFIELD	
				0.00722730	\$80.02	REG	694375	SCH D OF TRI-COUNTY AREA (PLAINFIELD)	
				0.001035	\$11.46	VTAE	001400	MID-STATE VTAE DISTRICT	
Parcel Total:					\$194.98				

LEGAL DESCRIPTION: T19 R09-E S16 P LT2-CSM1666				PARCEL NO: 010-01631-0400				CONTROL NO: 91850	
20	\$15,298.27	0.72377393	\$11,072.49						
				0	\$0.00	STAT	999999	STATE OF WISCONSIN	
				0.00790550	\$87.53	CNTY	69	WAUSHARA COUNTY	
				0.00144260	\$15.97	MUNI	69010	TOWN OF DEERFIELD	
				0.00722730	\$80.02	REG	694375	SCH D OF TRI-COUNTY AREA (PLAINFIELD)	
				0.001035	\$11.46	VTAE	001400	MID-STATE VTAE DISTRICT	
Parcel Total:					\$194.98				

LEGAL DESCRIPTION: T19 R09-E S16 P LT1-CSM1666				PARCEL NO: 010-01632-0300				CONTROL NO: 91851	
20	\$15,298.27	0.72377393	\$11,072.49						
				0	\$0.00	STAT	999999	STATE OF WISCONSIN	
				0.00790550	\$87.53	CNTY	69	WAUSHARA COUNTY	
				0.00144260	\$15.97	MUNI	69010	TOWN OF DEERFIELD	
				0.00722730	\$80.02	REG	694375	SCH D OF TRI-COUNTY AREA (PLAINFIELD)	
				0.001035	\$11.46	VTAE	001400	MID-STATE VTAE DISTRICT	
Parcel Total:					\$194.98				



State of Wisconsin / Department of Natural Resources

Tony Evers , Governor

Adam N Payne , Secretary

5/22/2023

Chapter 70.114 - Aids Payment Worksheet For Tax Year 2022(Payment Year 2023) - Payment Due January 31, 2023

6848 of 7056

LEGAL DESCRIPTION: T19 R09-E S16 P LT2-CSM1666	PARCEL NO: 010-01632-0400	CONTROL NO: 91852
--	---------------------------	-------------------

20	\$15,298.27	0.72377393	\$11,072.49
----	-------------	------------	-------------

0	\$0.00	STAT	999999	STATE OF WISCONSIN
---	--------	------	--------	--------------------

0.00790550	\$87.53	CNTY	69	WAUSHARA COUNTY
------------	---------	------	----	-----------------

0.00144260	\$15.97	MUNI	69010	TOWN OF DEERFIELD
------------	---------	------	-------	-------------------

0.00722730	\$80.02	REG	694375	SCH D OF TRI-COUNTY AREA (PLAINFIELD)
------------	---------	-----	--------	---------------------------------------

0.001035	\$11.46	VTAE	001400	MID-STATE VTAE DISTRICT
----------	---------	------	--------	-------------------------

Parcel Total:	\$194.98
---------------	----------

File Number Total:	\$21,988.42
--------------------	-------------

FILE NO: P 1882 *	DATE OF PURCHASE: 05/22/2006	GRANTOR: ICE AGE PARK AND TRAIL FOUND
-------------------	------------------------------	---------------------------------------

LEGAL DESCRIPTION: T19 R09-E S16 LT1-CSM5525	PARCEL NO: 010-01624-0200	CONTROL NO: 96783
--	---------------------------	-------------------

7.26	\$26,729.09	0.72377393	\$19,345.82
------	-------------	------------	-------------

0	\$0.00	STAT	999999	STATE OF WISCONSIN
---	--------	------	--------	--------------------

0.00790550	\$152.94	CNTY	69	WAUSHARA COUNTY
------------	----------	------	----	-----------------

0.00144260	\$27.91	MUNI	69010	TOWN OF DEERFIELD
------------	---------	------	-------	-------------------

0.00722730	\$139.82	REG	694375	SCH D OF TRI-COUNTY AREA (PLAINFIELD)
------------	----------	-----	--------	---------------------------------------

0.001035	\$20.02	VTAE	001400	MID-STATE VTAE DISTRICT
----------	---------	------	--------	-------------------------

Parcel Total:	\$340.69
---------------	----------

File Number Total:	\$340.69
--------------------	----------



State of Wisconsin / Department of Natural Resources

Tony Evers , Governor

Adam N Payne , Secretary

5/22/2023

Chapter 70.114 - Aids Payment Worksheet For Tax Year 2022(Payment Year 2023) - Payment Due January 31, 2023

6849 of 7056

FILE NO: P 1900 *				DATE OF PURCHASE: 03/16/2007				GRANTOR: GALEN D DETLOR			
LEGAL DESCRIPTION: T19 R09-E S17 PT OF SENE				PARCEL NO: 010-1714-0200				CONTROL NO: 97403			
5.58	\$45,978.59	0.72377393	\$33,278.10								
				0	\$0.00	STAT	999999	STATE OF WISCONSIN			
				0.00790550	\$263.08	CNTY	69	WAUSHARA COUNTY			
				0.00144260	\$48.01	MUNI	69010	TOWN OF DEERFIELD			
				0.00722730	\$240.51	REG	694375	SCH D OF TRI-COUNTY AREA (PLAINFIELD)			
				0.001035	\$34.44	VTAE	001400	MID-STATE VTAE DISTRICT			
				Parcel Total:		\$586.04					

				File Number Total:		\$586.04					
--	--	--	--	--------------------	--	----------	--	--	--	--	--

FILE NO: PR 40034 *				DATE OF PURCHASE: 06/11/2009				GRANTOR: Gary W. & Mary K. Detlor			
LEGAL DESCRIPTION: T19 R09-E S17 PT OF NENE				PARCEL NO: 010-01711-0300				CONTROL NO: 104480			
0.49	\$2,963.88	0.72377393	\$2,145.18								
				0	\$0.00	STAT	999999	STATE OF WISCONSIN			
				0.00790550	\$16.96	CNTY	69	WAUSHARA COUNTY			
				0.00144260	\$3.09	MUNI	69010	TOWN OF DEERFIELD			
				0.00722730	\$15.50	REG	694375	SCH D OF TRI-COUNTY AREA (PLAINFIELD)			
				0.001035	\$2.22	VTAE	001400	MID-STATE VTAE DISTRICT			
				Parcel Total:		\$37.77					

				File Number Total:		\$37.77					
--	--	--	--	--------------------	--	---------	--	--	--	--	--



State of Wisconsin / Department of Natural Resources

Tony Evers , Governor

Adam N Payne , Secretary

5/22/2023

Chapter 70.114 - Aids Payment Worksheet For Tax Year 2022(Payment Year 2023) - Payment Due January 31, 2023

6850 of 7056

FILE NO: PR 40035 *				DATE OF PURCHASE: 04/21/2009				GRANTOR: Kreuzscher Revocable Trust			
LEGAL DESCRIPTION: T19 R09-E S17 PT OF NESE				PARCEL NO: part 010-01741-0112				CONTROL NO: 106040			
0.01	\$12.66	0.72377393	\$9.16	0	\$0.00	STAT	999999	STATE OF WISCONSIN			
				0.00790550	\$0.07	CNTY	69	WAUSHARA COUNTY			
				0.00144260	\$0.01	MUNI	69010	TOWN OF DEERFIELD			
				0.00722730	\$0.07	REG	694375	SCH D OF TRI-COUNTY AREA (PLAINFIELD)			
				0.001035	\$0.01	VTAE	001400	MID-STATE VTAE DISTRICT			
Parcel Total:				\$0.16							

File Number Total:				\$0.16						
--------------------	--	--	--	--------	--	--	--	--	--	--

FILE NO: PR 40071 *				DATE OF PURCHASE: 05/07/2010				GRANTOR: Rory Ellickson			
LEGAL DESCRIPTION: T19 R09-E S17 Lot 1, CSM 5950				PARCEL NO: 010017440100				CONTROL NO: 115100			
23.95	\$76,894.78	0.72377393	\$55,654.44	0	\$0.00	STAT	999999	STATE OF WISCONSIN			
				0.00790550	\$439.97	CNTY	69	WAUSHARA COUNTY			
				0.00144260	\$80.29	MUNI	69010	TOWN OF DEERFIELD			
				0.00722730	\$402.23	REG	694375	SCH D OF TRI-COUNTY AREA (PLAINFIELD)			
				0.001035	\$57.60	VTAE	001400	MID-STATE VTAE DISTRICT			
Parcel Total:				\$980.09							

File Number Total:				\$980.09						
--------------------	--	--	--	----------	--	--	--	--	--	--



State of Wisconsin / Department of Natural Resources

Tony Evers , Governor

Adam N Payne , Secretary

5/22/2023

Chapter 70.114 - Aids Payment Worksheet For Tax Year 2022(Payment Year 2023) - Payment Due January 31, 2023

6851 of 7056

FILE NO: PR 40191 *				DATE OF PURCHASE: 08/24/2015				GRANTOR: Robert & Jane Edmonds			
LEGAL DESCRIPTION: T19 R09-E S20 PT OF SESE				PARCEL NO: 010-02044-0300				CONTROL NO: 131277			
13.33	\$23,343.30	0.72377393	\$16,895.27								
				0	\$0.00	STAT	999999	STATE OF WISCONSIN			
				0.00790550	\$133.57	CNTY	69	WAUSHARA COUNTY			
				0.00144260	\$24.37	MUNI	69010	TOWN OF DEERFIELD			
				0.00722730	\$122.11	REG	694375	SCH D OF TRI-COUNTY AREA (PLAINFIELD)			
				0.001035	\$17.49	VTAE	001400	MID-STATE VTAE DISTRICT			
Parcel Total:					\$297.54						

File Number Total:					\$297.54						
--------------------	--	--	--	--	----------	--	--	--	--	--	--

FILE NO: PR 40215 *				DATE OF PURCHASE: 12/09/2016				GRANTOR: Randall E. & Valerie J. Kreu			
LEGAL DESCRIPTION: T19 R09-E S17 PT OF NESE				PARCEL NO: 010-01741-0111, 010-01742-0111				CONTROL NO: 131388			
11.25	\$23,510.82	0.72377393	\$17,016.52								
				0	\$0.00	STAT	999999	STATE OF WISCONSIN			
				0.00790550	\$134.52	CNTY	69	WAUSHARA COUNTY			
				0.00144260	\$24.55	MUNI	69010	TOWN OF DEERFIELD			
				0.00722730	\$122.98	REG	694375	SCH D OF TRI-COUNTY AREA (PLAINFIELD)			
				0.001035	\$17.61	VTAE	001400	MID-STATE VTAE DISTRICT			
Parcel Total:					\$299.66						



State of Wisconsin / Department of Natural Resources

Tony Evers , Governor

Adam N Payne , Secretary

5/22/2023

Chapter 70.114 - Aids Payment Worksheet For Tax Year 2022(Payment Year 2023) - Payment Due January 31, 2023

6852 of 7056

LEGAL DESCRIPTION: T19 R09-E S17 PT OF SESE	PARCEL NO: 010-01742-0111	CONTROL NO: 131389
13.46 \$11,536.14 0.72377393 \$8,349.55		
	0	\$0.00 STAT 999999 STATE OF WISCONSIN
	0.00790550	\$66.01 CNTY 69 WAUSHARA COUNTY
	0.00144260	\$12.05 MUNI 69010 TOWN OF DEERFIELD
	0.00722730	\$60.34 REG 694375 SCH D OF TRI-COUNTY AREA (PLAINFIELD)
	0.001035	\$8.64 VTAE 001400 MID-STATE VTAE DISTRICT
Parcel Total:		\$147.04
File Number Total:		\$446.70
Municipality Total:		\$36,806.56



State of Wisconsin / Department of Natural Resources

Tony Evers , Governor

Adam N Payne , Secretary

5/22/2023

Chapter 70.114 - Aids Payment Worksheet For Tax Year 2022(Payment Year 2023) - Payment Due January 31, 2023

6853 of 7056

DETAIL FOR TOWN OF HANCOCK, WAUSHARA COUNTY

Acres	Est. Adjust. Purch. Price	Level of Assessment	Adjusted Local Value	Net Gen. Tax Rate	Calc. Aid Pay Amount	Taxing Jurisdiction Type	Code	Description
FILE NO: PR 40025 *			DATE OF PURCHASE: 03/03/2009			GRANTOR: Ronald M Motola		
LEGAL DESCRIPTION: T19 R08-E S36 Lot 1, CSM 4153				PARCEL NO: 012-03634-0210		CONTROL NO: 102961		
18.4	\$49,633.33	0.77492887	\$38,462.30					
				0	\$0.00	STAT	999999	STATE OF WISCONSIN
				0.00723550	\$278.29	CNTY	69	WAUSHARA COUNTY
				0.00176290	\$67.81	MUNI	69012	TOWN OF HANCOCK
				0.00661470	\$254.42	REG	694375	SCH D OF TRI-COUNTY AREA (PLAINFIELD)
				0.00094730	\$36.43	VTAE	001400	MID-STATE VTAE DISTRICT
Parcel Total:					\$636.95			

LEGAL DESCRIPTION: T19 R08-E S36 Lot 2, CSM 4153				PARCEL NO: 012-03634-0220		CONTROL NO: 102962		
18.41	\$49,633.33	0.77492887	\$38,462.30					
				0	\$0.00	STAT	999999	STATE OF WISCONSIN
				0.00723550	\$278.29	CNTY	69	WAUSHARA COUNTY
				0.00176290	\$67.81	MUNI	69012	TOWN OF HANCOCK
				0.00661470	\$254.42	REG	694375	SCH D OF TRI-COUNTY AREA (PLAINFIELD)
				0.00094730	\$36.43	VTAE	001400	MID-STATE VTAE DISTRICT
Parcel Total:					\$636.95			



State of Wisconsin / Department of Natural Resources

Tony Evers , Governor

Adam N Payne , Secretary

5/22/2023

Chapter 70.114 - Aids Payment Worksheet For Tax Year 2022(Payment Year 2023) - Payment Due January 31, 2023

6854 of 7056

LEGAL DESCRIPTION: T19 R08-E S36 Lot 3, CSM 4153				PARCEL NO: 012-03643-0100				CONTROL NO: 102963	
19.4	\$52,311.39	0.77492887	\$40,537.61						
				0	\$0.00	STAT	999999	STATE OF WISCONSIN	
				0.00723550	\$293.31	CNTY	69	WAUSHARA COUNTY	
				0.00176290	\$71.46	MUNI	69012	TOWN OF HANCOCK	
				0.00661470	\$268.15	REG	694375	SCH D OF TRI-COUNTY AREA (PLAINFIELD)	
				0.00094730	\$38.40	VTAE	001400	MID-STATE VTAE DISTRICT	
Parcel Total:					\$671.32				

LEGAL DESCRIPTION: T19 R08-E S36 Lot 4, CSM 4153				PARCEL NO: 012-03643-0200				CONTROL NO: 102964	
22.41	\$60,434.83	0.77492887	\$46,832.70						
				0	\$0.00	STAT	999999	STATE OF WISCONSIN	
				0.00723550	\$338.86	CNTY	69	WAUSHARA COUNTY	
				0.00176290	\$82.56	MUNI	69012	TOWN OF HANCOCK	
				0.00661470	\$309.79	REG	694375	SCH D OF TRI-COUNTY AREA (PLAINFIELD)	
				0.00094730	\$44.36	VTAE	001400	MID-STATE VTAE DISTRICT	
Parcel Total:					\$775.57				

File Number Total:					\$2,720.79				
--------------------	--	--	--	--	------------	--	--	--	--



State of Wisconsin / Department of Natural Resources

Tony Evers , Governor

Adam N Payne , Secretary

5/22/2023

Chapter 70.114 - Aids Payment Worksheet For Tax Year 2022(Payment Year 2023) - Payment Due January 31, 2023

6855 of 7056

FILE NO: PR 40137 *		DATE OF PURCHASE: 06/21/2012		GRANTOR: Robert E. & Alice V. Chrism	
LEGAL DESCRIPTION: T19 R08-E S36 Lot 4, CSM #193		PARCEL NO: 012-03691-0400		CONTROL NO: 124638	
3.81	\$8,430.67	0.77492887	\$6,533.17		
		0	\$0.00	STAT 999999	STATE OF WISCONSIN
		0.00723550	\$47.27	CNTY 69	WAUSHARA COUNTY
		0.00176290	\$11.52	MUNI 69012	TOWN OF HANCOCK
		0.00661470	\$43.22	REG 694375	SCH D OF TRI-COUNTY AREA (PLAINFIELD)
		0.00094730	\$6.19	VTAE 001400	MID-STATE VTAE DISTRICT
		Parcel Total:	\$108.20		
		File Number Total:	\$108.20		
		Municipality Total:	\$2,828.99		



State of Wisconsin / Department of Natural Resources

Tony Evers , Governor

Adam N Payne , Secretary

5/22/2023

Chapter 70.114 - Aids Payment Worksheet For Tax Year 2022(Payment Year 2023) - Payment Due January 31, 2023

6856 of 7056

DETAIL FOR TOWN OF LEON, WAUSHARA COUNTY

Acres	Est. Adjust. Purch. Price	Level of Assessment	Adjusted Local Value	Net Gen. Tax Rate	Calc. Aid Pay Amount	Taxing Jurisdiction	Description
FILE NO: FI 2433 *			DATE OF PURCHASE: 08/04/1995			GRANTOR: DRAKE P DAGGETT	
LEGAL DESCRIPTION: T19 R12-E S07 PT OF NESE			PARCEL NO: 014-741-0100			CONTROL NO: 75402	
35	\$140,559.84	0.75968907	\$106,781.77				
				0	\$0.00	STAT 999999	STATE OF WISCONSIN
				0.00764950	\$816.83	CNTY 69	WAUSHARA COUNTY
				0.00129990	\$138.81	MUNI 69014	TOWN OF LEON
				0.00793630	\$847.46	REG 696475	SCH D OF WILD ROSE
				0.00102210	\$109.15	VTAE 001200	FOX VALLEY VTAE DISTRICT
Parcel Total:					\$1,912.25		

LEGAL DESCRIPTION: T19 R12-E S07 PT OF NWSE			PARCEL NO: 014-742-0300			CONTROL NO: 75403	
0.13	\$2,196.25	0.75968907	\$1,668.47				
				0	\$0.00	STAT 999999	STATE OF WISCONSIN
				0.00764950	\$12.76	CNTY 69	WAUSHARA COUNTY
				0.00129990	\$2.17	MUNI 69014	TOWN OF LEON
				0.00793630	\$13.24	REG 696475	SCH D OF WILD ROSE
				0.00102210	\$1.71	VTAE 001200	FOX VALLEY VTAE DISTRICT
Parcel Total:					\$29.88		

File Number Total:					\$1,942.13		
---------------------------	--	--	--	--	-------------------	--	--



State of Wisconsin / Department of Natural Resources

Tony Evers , Governor

Adam N Payne , Secretary

5/22/2023

Chapter 70.114 - Aids Payment Worksheet For Tax Year 2022(Payment Year 2023) - Payment Due January 31, 2023

6857 of 7056

FILE NO: FI 2541 *		DATE OF PURCHASE: 04/14/1997		GRANTOR: CENTRAL WI CHAPT TROUT UNLIM	
LEGAL DESCRIPTION: T19 R12-E S12 PT OF NWSW		PARCEL NO: 014-1232-0100		CONTROL NO: 77862	
5.2	\$4,018.60	0.75968907	\$3,052.88		
		0	\$0.00	STAT 999999	STATE OF WISCONSIN
		0.00764950	\$23.35	CNTY 69	WAUSHARA COUNTY
		0.00129990	\$3.97	MUNI 69014	TOWN OF LEON
		0.01144790	\$34.95	REG 240434	SCH D OF BERLIN AREA
		0.00060580	\$1.85	VTAE 001000	MORAINES PARK VTAE DISTRICT
Parcel Total:			\$64.12		

LEGAL DESCRIPTION: T19 R12-E S12 PT OF NESW		PARCEL NO: 014-1231-0100		CONTROL NO: 77863	
7.3	\$4,018.60	0.75968907	\$3,052.88		
		0	\$0.00	STAT 999999	STATE OF WISCONSIN
		0.00764950	\$23.35	CNTY 69	WAUSHARA COUNTY
		0.00129990	\$3.97	MUNI 69014	TOWN OF LEON
		0.01144790	\$34.95	REG 240434	SCH D OF BERLIN AREA
		0.00060580	\$1.85	VTAE 001000	MORAINES PARK VTAE DISTRICT
Parcel Total:			\$64.12		

File Number Total:			\$128.24		
--------------------	--	--	----------	--	--



State of Wisconsin / Department of Natural Resources

Tony Evers , Governor

Adam N Payne , Secretary

5/22/2023

Chapter 70.114 - Aids Payment Worksheet For Tax Year 2022(Payment Year 2023) - Payment Due January 31, 2023

6858 of 7056

FILE NO: FI 2627 *				DATE OF PURCHASE: 12/30/1999				GRANTOR: RICHARD BLOOM			
LEGAL DESCRIPTION: T19 R12-E S09 PT OF SWNW				PARCEL NO: 014-923-0100				CONTROL NO: 83306			
39.97	\$258,501.72	0.75968907	\$196,380.93								
				0	\$0.00	STAT	999999	STATE OF WISCONSIN			
				0.00764950	\$1,502.21	CNTY	69	WAUSHARA COUNTY			
				0.00129990	\$255.28	MUNI	69014	TOWN OF LEON			
				0.00793630	\$1,558.54	REG	696475	SCH D OF WILD ROSE			
				0.00102210	\$200.73	VTAE	001200	FOX VALLEY VTAE DISTRICT			
Parcel Total:				\$3,516.76							

File Number Total:				\$3,516.76							
--------------------	--	--	--	------------	--	--	--	--	--	--	--

FILE NO: FI 2629 *				DATE OF PURCHASE: 01/24/2000				GRANTOR: FRANK JOHNSON, SR.			
LEGAL DESCRIPTION: T19 R12-E S07 P SILVER OAK				PARCEL NO: 0771.1600				CONTROL NO: 83683			
1.26	\$5,626.84	0.75968907	\$4,274.65								
				0	\$0.00	STAT	999999	STATE OF WISCONSIN			
				0.00764950	\$32.70	CNTY	69	WAUSHARA COUNTY			
				0.00129990	\$5.56	MUNI	69014	TOWN OF LEON			
				0.00793630	\$33.93	REG	696475	SCH D OF WILD ROSE			
				0.00102210	\$4.37	VTAE	001200	FOX VALLEY VTAE DISTRICT			
Parcel Total:				\$76.56							



State of Wisconsin / Department of Natural Resources

Tony Evers , Governor

Adam N Payne , Secretary

5/22/2023

Chapter 70.114 - Aids Payment Worksheet For Tax Year 2022(Payment Year 2023) - Payment Due January 31, 2023

6859 of 7056

LEGAL DESCRIPTION: T19 R12-E S07 P SILVER OAK	PARCEL NO: 0771.1700	CONTROL NO: 83684
---	----------------------	-------------------

1.24	\$5,951.72	0.75968907	\$4,521.46
------	------------	------------	------------

0	\$0.00	STAT	999999	STATE OF WISCONSIN
0.00764950	\$34.59	CNTY	69	WAUSHARA COUNTY
0.00129990	\$5.88	MUNI	69014	TOWN OF LEON
0.00793630	\$35.88	REG	696475	SCH D OF WILD ROSE
0.00102210	\$4.62	VTAE	001200	FOX VALLEY VTAE DISTRICT

Parcel Total:	\$80.97
---------------	---------

LEGAL DESCRIPTION: T19 R12-E S07 PT OF NWSE	PARCEL NO: 0742.0200	CONTROL NO: 83685
---	----------------------	-------------------

0.2	\$76,787.58	0.75968907	\$58,334.68
-----	-------------	------------	-------------

0	\$0.00	STAT	999999	STATE OF WISCONSIN
0.00764950	\$446.23	CNTY	69	WAUSHARA COUNTY
0.00129990	\$75.83	MUNI	69014	TOWN OF LEON
0.00793630	\$462.96	REG	696475	SCH D OF WILD ROSE
0.00102210	\$59.63	VTAE	001200	FOX VALLEY VTAE DISTRICT

Parcel Total:	\$1,044.65
---------------	------------

File Number Total:	\$1,202.18
--------------------	------------



State of Wisconsin / Department of Natural Resources

Tony Evers , Governor

Adam N Payne , Secretary

5/22/2023

Chapter 70.114 - Aids Payment Worksheet For Tax Year 2022(Payment Year 2023) - Payment Due January 31, 2023

6860 of 7056

FILE NO: FI 2793 *				DATE OF PURCHASE: 08/06/2004				GRANTOR: GLENN O RASMUSSEN			
LEGAL DESCRIPTION: T19 R12-E S07 PT OF NENW				PARCEL NO: PT OF 14-0721-0000				CONTROL NO: 92018			
5.63	\$26,321.72	0.75968907	\$19,996.32								
				0	\$0.00	STAT	999999	STATE OF WISCONSIN			
				0.00764950	\$152.96	CNTY	69	WAUSHARA COUNTY			
				0.00129990	\$25.99	MUNI	69014	TOWN OF LEON			
				0.00793630	\$158.70	REG	696475	SCH D OF WILD ROSE			
				0.00102210	\$20.44	VTAE	001200	FOX VALLEY VTAE DISTRICT			
Parcel Total:					\$358.09						

LEGAL DESCRIPTION: T19 R12-E S07 SWNW				PARCEL NO: 14-723-0000				CONTROL NO: 92019			
48.3	\$219,176.48	0.75968907	\$166,505.98								
				0	\$0.00	STAT	999999	STATE OF WISCONSIN			
				0.00764950	\$1,273.68	CNTY	69	WAUSHARA COUNTY			
				0.00129990	\$216.44	MUNI	69014	TOWN OF LEON			
				0.00793630	\$1,321.45	REG	696475	SCH D OF WILD ROSE			
				0.00102210	\$170.19	VTAE	001200	FOX VALLEY VTAE DISTRICT			
Parcel Total:					\$2,981.76						



State of Wisconsin / Department of Natural Resources

Tony Evers , Governor

Adam N Payne , Secretary

5/22/2023

Chapter 70.114 - Aids Payment Worksheet For Tax Year 2022(Payment Year 2023) - Payment Due January 31, 2023

6861 of 7056

LEGAL DESCRIPTION: T19 R12-E S07 PT OF SENW	PARCEL NO: 14-0724-0120-0000	CONTROL NO: 92020
---	------------------------------	-------------------

33.43	\$137,623.89	0.75968907	\$104,551.37
-------	--------------	------------	--------------

0	\$0.00	STAT	999999	STATE OF WISCONSIN
0.00764950	\$799.76	CNTY	69	WAUSHARA COUNTY
0.00129990	\$135.91	MUNI	69014	TOWN OF LEON
0.00793630	\$829.75	REG	696475	SCH D OF WILD ROSE
0.00102210	\$106.87	VTAE	001200	FOX VALLEY VTAE DISTRICT

Parcel Total:	\$1,872.29
---------------	------------

LEGAL DESCRIPTION: T19 R12-E S07 E1/2 OF NESW	PARCEL NO: 14-0731-0100	CONTROL NO: 92021
---	-------------------------	-------------------

20	\$66,060.03	0.75968907	\$50,185.08
----	-------------	------------	-------------

0	\$0.00	STAT	999999	STATE OF WISCONSIN
0.00764950	\$383.89	CNTY	69	WAUSHARA COUNTY
0.00129990	\$65.24	MUNI	69014	TOWN OF LEON
0.00793630	\$398.29	REG	696475	SCH D OF WILD ROSE
0.00102210	\$51.30	VTAE	001200	FOX VALLEY VTAE DISTRICT

Parcel Total:	\$898.72
---------------	----------

LEGAL DESCRIPTION: T19 R12-E S07 PT OF NESW	PARCEL NO: 14-0731-0200	CONTROL NO: 92022
---	-------------------------	-------------------

9	\$21,233.08	0.75968907	\$16,130.54
---	-------------	------------	-------------

0	\$0.00	STAT	999999	STATE OF WISCONSIN
0.00764950	\$123.39	CNTY	69	WAUSHARA COUNTY
0.00129990	\$20.97	MUNI	69014	TOWN OF LEON
0.00793630	\$128.02	REG	696475	SCH D OF WILD ROSE
0.00102210	\$16.49	VTAE	001200	FOX VALLEY VTAE DISTRICT

Parcel Total:	\$288.87
---------------	----------



State of Wisconsin / Department of Natural Resources

Tony Evers , Governor

Adam N Payne , Secretary

5/22/2023

Chapter 70.114 - Aids Payment Worksheet For Tax Year 2022(Payment Year 2023) - Payment Due January 31, 2023

6862 of 7056

LEGAL DESCRIPTION: T19 R12-E S07 PT OF NWSW				PARCEL NO: 14-0732-0100				CONTROL NO: 92023	
13.5	\$73,136.38	0.75968907	\$55,560.91						
				0	\$0.00	STAT	999999	STATE OF WISCONSIN	
				0.00764950	\$425.01	CNTY	69	WAUSHARA COUNTY	
				0.00129990	\$72.22	MUNI	69014	TOWN OF LEON	
				0.00793630	\$440.95	REG	696475	SCH D OF WILD ROSE	
				0.00102210	\$56.79	VTAE	001200	FOX VALLEY VTAE DISTRICT	
Parcel Total:					\$994.97				

LEGAL DESCRIPTION: T19 R12-E S07 PT OF SWNE				PARCEL NO: 14-0713-0400				CONTROL NO: 92024	
0.7	\$9,437.15	0.75968907	\$7,169.30						
				0	\$0.00	STAT	999999	STATE OF WISCONSIN	
				0.00764950	\$54.84	CNTY	69	WAUSHARA COUNTY	
				0.00129990	\$9.32	MUNI	69014	TOWN OF LEON	
				0.00793630	\$56.90	REG	696475	SCH D OF WILD ROSE	
				0.00102210	\$7.33	VTAE	001200	FOX VALLEY VTAE DISTRICT	
Parcel Total:					\$128.39				

LEGAL DESCRIPTION: T19 R12-E S07 PT OF NWSE				PARCEL NO: 14-0742-0100				CONTROL NO: 92025	
24	\$128,973.00	0.75968907	\$97,979.38						
				0	\$0.00	STAT	999999	STATE OF WISCONSIN	
				0.00764950	\$749.49	CNTY	69	WAUSHARA COUNTY	
				0.00129990	\$127.36	MUNI	69014	TOWN OF LEON	
				0.00793630	\$777.60	REG	696475	SCH D OF WILD ROSE	
				0.00102210	\$100.15	VTAE	001200	FOX VALLEY VTAE DISTRICT	
Parcel Total:					\$1,754.60				



State of Wisconsin / Department of Natural Resources

Tony Evers , Governor

Adam N Payne , Secretary

5/22/2023

Chapter 70.114 - Aids Payment Worksheet For Tax Year 2022(Payment Year 2023) - Payment Due January 31, 2023

6863 of 7056

File Number Total: \$9,277.69

FILE NO: FM 10252 *

DATE OF PURCHASE: 03/17/2016

GRANTOR: Christopher L. & Carol A. B

LEGAL DESCRIPTION: T19 R12-E S33 PT OF NENE

PARCEL NO: 014-03311-0100

CONTROL NO: 131212

10 \$32,176.46 0.75968907 \$24,444.10

0 \$0.00 STAT 999999 STATE OF WISCONSIN

0.00764950 \$186.98 CNTY 69 WAUSHARA COUNTY

0.00129990 \$31.78 MUNI 69014 TOWN OF LEON

0.00630130 \$154.03 REG 696237 SCH D OF WAUTOMA AREA

0.00102210 \$24.99 VTAE 001200 FOX VALLEY VTAE DISTRICT

Parcel Total: \$397.78

File Number Total: \$397.78

Municipality Total: \$16,464.78



State of Wisconsin / Department of Natural Resources

Tony Evers , Governor

Adam N Payne , Secretary

5/22/2023

Chapter 70.114 - Aids Payment Worksheet For Tax Year 2022(Payment Year 2023) - Payment Due January 31, 2023

6864 of 7056

DETAIL FOR TOWN OF MARION, WAUSHARA COUNTY

Acres	Est. Adjust. Purch. Price	Level of Assessment	Adjusted Local Value	Net Gen. Tax Rate	Calc. Aid Pay Amount	Taxing Jurisdiction Type	Code	Description
FILE NO: FI 2319 *			DATE OF PURCHASE: 02/07/1994			GRANTOR: LAWRENCE GOHLKE, ET AL		
LEGAL DESCRIPTION: T18 R11-E S12 PT OF NENW				PARCEL NO: 69016 1222.0100		CONTROL NO: 72118		
1.75	\$26,927.69	0.68317876	\$18,396.43					
				0	\$0.00	STAT	999999	STATE OF WISCONSIN
				0.00850660	\$156.49	CNTY	69	WAUSHARA COUNTY
				0.00147860	\$27.20	MUNI	69016	TOWN OF MARION
				0.00700720	\$128.91	REG	696237	SCH D OF WAUTOMA AREA
				0.00111920	\$20.59	VTAE	001200	FOX VALLEY VTAE DISTRICT
Parcel Total:					\$333.19			

LEGAL DESCRIPTION: T18 R11-E S12 PT OF NWNW				PARCEL NO: 69016 1222.0100		CONTROL NO: 72119		
1.5	\$23,170.34	0.68317876	\$15,829.48					
				0	\$0.00	STAT	999999	STATE OF WISCONSIN
				0.00850660	\$134.65	CNTY	69	WAUSHARA COUNTY
				0.00147860	\$23.41	MUNI	69016	TOWN OF MARION
				0.00700720	\$110.92	REG	696237	SCH D OF WAUTOMA AREA
				0.00111920	\$17.72	VTAE	001200	FOX VALLEY VTAE DISTRICT
Parcel Total:					\$286.70			

File Number Total:					\$619.89			
---------------------------	--	--	--	--	-----------------	--	--	--



State of Wisconsin / Department of Natural Resources

Tony Evers , Governor

Adam N Payne , Secretary

5/22/2023

Chapter 70.114 - Aids Payment Worksheet For Tax Year 2022(Payment Year 2023) - Payment Due January 31, 2023

6865 of 7056

FILE NO: FI 2528 *				DATE OF PURCHASE: 04/30/1997				GRANTOR: KENNETH L WARWICK			
LEGAL DESCRIPTION: T18 R11-E S01 PT OF NWNW				PARCEL NO: 16-122-0200				CONTROL NO: 77890			
5.15	\$20,604.28	0.68317876	\$14,076.40								
				0	\$0.00	STAT	999999	STATE OF WISCONSIN			
				0.00850660	\$119.74	CNTY	69	WAUSHARA COUNTY			
				0.00147860	\$20.81	MUNI	69016	TOWN OF MARION			
				0.00700720	\$98.64	REG	696237	SCH D OF WAUTOMA AREA			
				0.00111920	\$15.75	VTAE	001200	FOX VALLEY VTAE DISTRICT			
Parcel Total:					\$254.94						

LEGAL DESCRIPTION: T18 R11-E S02 PT OF NENE				PARCEL NO: 16-241-0000				CONTROL NO: 77891			
3.6	\$23,934.14	0.68317876	\$16,351.30								
				0	\$0.00	STAT	999999	STATE OF WISCONSIN			
				0.00850660	\$139.09	CNTY	69	WAUSHARA COUNTY			
				0.00147860	\$24.18	MUNI	69016	TOWN OF MARION			
				0.00700720	\$114.58	REG	696237	SCH D OF WAUTOMA AREA			
				0.00111920	\$18.30	VTAE	001200	FOX VALLEY VTAE DISTRICT			
Parcel Total:					\$296.15						



State of Wisconsin / Department of Natural Resources

Tony Evers , Governor

Adam N Payne , Secretary

5/22/2023

Chapter 70.114 - Aids Payment Worksheet For Tax Year 2022(Payment Year 2023) - Payment Due January 31, 2023

6866 of 7056

LEGAL DESCRIPTION: T18 R11-E S02 PT OF SENE				PARCEL NO: 16-211-0000				CONTROL NO: 77892	
4.5	\$30,113.02	0.68317876	\$20,572.57						
				0	\$0.00	STAT	999999	STATE OF WISCONSIN	
				0.00850660	\$175.00	CNTY	69	WAUSHARA COUNTY	
				0.00147860	\$30.42	MUNI	69016	TOWN OF MARION	
				0.00700720	\$144.16	REG	696237	SCH D OF WAUTOMA AREA	
				0.00111920	\$23.03	VTAE	001200	FOX VALLEY VTAE DISTRICT	
Parcel Total:					\$372.61				

LEGAL DESCRIPTION: T18 R11-E S02 PT OF NESE				PARCEL NO: 16-214-0000				CONTROL NO: 77893	
4.5	\$29,932.70	0.68317876	\$20,449.39						
				0	\$0.00	STAT	999999	STATE OF WISCONSIN	
				0.00850660	\$173.95	CNTY	69	WAUSHARA COUNTY	
				0.00147860	\$30.24	MUNI	69016	TOWN OF MARION	
				0.00700720	\$143.29	REG	696237	SCH D OF WAUTOMA AREA	
				0.00111920	\$22.89	VTAE	001200	FOX VALLEY VTAE DISTRICT	
Parcel Total:					\$370.37				

File Number Total:					\$1,294.07				
--------------------	--	--	--	--	------------	--	--	--	--



State of Wisconsin / Department of Natural Resources

Tony Evers , Governor

Adam N Payne , Secretary

5/22/2023

Chapter 70.114 - Aids Payment Worksheet For Tax Year 2022(Payment Year 2023) - Payment Due January 31, 2023

6867 of 7056

FILE NO: FI 2529 *				DATE OF PURCHASE: 04/30/1997				GRANTOR: KENNETH L WARWICK			
LEGAL DESCRIPTION: T18 R11-E S02 P LT3-CSM 3553				PARCEL NO: 16-231-0000				CONTROL NO: 77900			
5.42	\$28,369.95	0.68317876	\$19,381.75								
				0	\$0.00	STAT	999999	STATE OF WISCONSIN			
				0.00850660	\$164.87	CNTY	69	WAUSHARA COUNTY			
				0.00147860	\$28.66	MUNI	69016	TOWN OF MARION			
				0.00700720	\$135.81	REG	696237	SCH D OF WAUTOMA AREA			
				0.00111920	\$21.69	VTAE	001200	FOX VALLEY VTAE DISTRICT			
Parcel Total:					\$351.03						

LEGAL DESCRIPTION: T18 R11-E S02 P LT3-CSM 3553				PARCEL NO: 16-242-0000				CONTROL NO: 77901			
6.91	\$32,409.06	0.68317876	\$22,141.18								
				0	\$0.00	STAT	999999	STATE OF WISCONSIN			
				0.00850660	\$188.35	CNTY	69	WAUSHARA COUNTY			
				0.00147860	\$32.74	MUNI	69016	TOWN OF MARION			
				0.00700720	\$155.15	REG	696237	SCH D OF WAUTOMA AREA			
				0.00111920	\$24.78	VTAE	001200	FOX VALLEY VTAE DISTRICT			
Parcel Total:					\$401.02						

File Number Total:					\$752.05						
--------------------	--	--	--	--	----------	--	--	--	--	--	--



State of Wisconsin / Department of Natural Resources

Tony Evers , Governor

Adam N Payne , Secretary

5/22/2023

Chapter 70.114 - Aids Payment Worksheet For Tax Year 2022(Payment Year 2023) - Payment Due January 31, 2023

6868 of 7056

FILE NO: WM 60157 *	DATE OF PURCHASE: 08/01/2012	GRANTOR: Victor K Wrigley
LEGAL DESCRIPTION: T18 R11-E S35 PT OF SWSW	PARCEL NO: 016-03533-0400	CONTROL NO: 124240

10	\$35,918.37	0.68317876	\$24,538.66
----	-------------	------------	-------------

0	\$0.00	STAT	999999	STATE OF WISCONSIN
0.00850660	\$208.74	CNTY	69	WAUSHARA COUNTY
0.00147860	\$36.28	MUNI	69016	TOWN OF MARION
0.00700720	\$171.95	REG	696237	SCH D OF WAUTOMA AREA
0.00111920	\$27.46	VTAE	001200	FOX VALLEY VTAE DISTRICT

Parcel Total:	\$444.43
---------------	----------

File Number Total:	\$444.43
--------------------	----------

Municipality Total:	\$3,110.44
---------------------	------------



State of Wisconsin / Department of Natural Resources

Tony Evers , Governor

Adam N Payne , Secretary

5/22/2023

Chapter 70.114 - Aids Payment Worksheet For Tax Year 2022(Payment Year 2023) - Payment Due January 31, 2023

6869 of 7056

DETAIL FOR TOWN OF MOUNT MORRIS, WAUSHARA COUNTY

Acres	Est. Adjust. Purch. Price	Level of Assessment	Adjusted Local Value	Net Gen. Tax Rate	Calc. Aid Pay Amount	Taxing Jurisdiction Type	Code	Description
FILE NO: FI 2602 *			DATE OF PURCHASE: 11/25/1998			GRANTOR: SYLVIA FISHER		
LEGAL DESCRIPTION: T19 R11-E S36 PT OF SESW				PARCEL NO: 69018-3633-0300		CONTROL NO: 81085		
8.5	\$93,835.92	0.71694458	\$67,275.15					
				0	\$0.00	STAT	999999	STATE OF WISCONSIN
				0.00798030	\$536.88	CNTY	69	WAUSHARA COUNTY
				0.00105360	\$70.88	MUNI	69018	TOWN OF MOUNT MORRIS
				0.00657380	\$442.25	REG	696237	SCH D OF WAUTOMA AREA
				0.00106640	\$71.74	VTAE	001200	FOX VALLEY VTAE DISTRICT
Parcel Total:					\$1,121.75			
LEGAL DESCRIPTION: T19 R11-E S36 PT OF SWSW				PARCEL NO: 69018-3633-0300		CONTROL NO: 81086		
21	\$231,872.54	0.71694458	\$166,239.76					
				0	\$0.00	STAT	999999	STATE OF WISCONSIN
				0.00798030	\$1,326.65	CNTY	69	WAUSHARA COUNTY
				0.00105360	\$175.15	MUNI	69018	TOWN OF MOUNT MORRIS
				0.00657380	\$1,092.82	REG	696237	SCH D OF WAUTOMA AREA
				0.00106640	\$177.28	VTAE	001200	FOX VALLEY VTAE DISTRICT
Parcel Total:					\$2,771.90			
File Number Total:					\$3,893.65			
Municipality Total:					\$3,893.65			



State of Wisconsin / Department of Natural Resources

Tony Evers , Governor

Adam N Payne , Secretary

5/22/2023

Chapter 70.114 - Aids Payment Worksheet For Tax Year 2022(Payment Year 2023) - Payment Due January 31, 2023

6870 of 7056

DETAIL FOR TOWN OF OASIS, WAUSHARA COUNTY

Acres	Est. Adjust. Purch. Price	Level of Assessment	Adjusted Local Value	Net Gen. Tax Rate	Calc. Aid Pay Amount	----- Taxing Jurisdiction -----		
						Type	Code	Description
FILE NO: NA 503 *			DATE OF PURCHASE: 01/21/1993			GRANTOR: E. M. LEE REALTY COMPANY		
LEGAL DESCRIPTION: T20 R09-E S18 PT GV LT 1				PARCEL NO: 20-1851-0400		CONTROL NO: 71185		
1	\$13,980.68	0.90657853	\$12,674.58					
				0	\$0.00	STAT	999999	STATE OF WISCONSIN
				0.00634690	\$80.44	CNTY	69	WAUSHARA COUNTY
				0.00161420	\$20.46	MUNI	69020	TOWN OF OASIS
				0.00580240	\$73.54	REG	694375	SCH D OF TRI-COUNTY AREA (PLAINFIELD)
				0.000831	\$10.53	VTAE	001400	MID-STATE VTAE DISTRICT
Parcel Total:					\$184.97			

File Number Total: \$184.97

FILE NO: NA 514 *			DATE OF PURCHASE: 07/09/1993			GRANTOR: KELLY ROTHERMEL		
LEGAL DESCRIPTION: T20 R09-E S18 PT GV LT 1				PARCEL NO: 69020 1851.0300		CONTROL NO: 71555		
1.75	\$19,895.58	0.90657853	\$18,036.91					
				0	\$0.00	STAT	999999	STATE OF WISCONSIN
				0.00634690	\$114.48	CNTY	69	WAUSHARA COUNTY
				0.00161420	\$29.12	MUNI	69020	TOWN OF OASIS
				0.00580240	\$104.66	REG	694375	SCH D OF TRI-COUNTY AREA (PLAINFIELD)
				0.000831	\$14.99	VTAE	001400	MID-STATE VTAE DISTRICT
Parcel Total:					\$263.25			

File Number Total: \$263.25



State of Wisconsin / Department of Natural Resources

Tony Evers , Governor

Adam N Payne , Secretary

5/22/2023

Chapter 70.114 - Aids Payment Worksheet For Tax Year 2022(Payment Year 2023) - Payment Due January 31, 2023

6871 of 7056

FILE NO: NA 677 *				DATE OF PURCHASE: 12/15/1998				GRANTOR: RICHARD WEYMOUTH, ET AL			
LEGAL DESCRIPTION: T20 R09-E S17 W1/2 OF SWNW				PARCEL NO: 1722.0200				CONTROL NO: 81067			
20	\$34,833.59	0.90657853	\$31,579.38								
				0	\$0.00	STAT	999999	STATE OF WISCONSIN			
				0.00634690	\$200.43	CNTY	69	WAUSHARA COUNTY			
				0.00161420	\$50.98	MUNI	69020	TOWN OF OASIS			
				0.00580240	\$183.24	REG	694375	SCH D OF TRI-COUNTY AREA (PLAINFIELD)			
				0.000831	\$26.24	VTAE	001400	MID-STATE VTAE DISTRICT			
Parcel Total:					\$460.89						

File Number Total:					\$460.89						
--------------------	--	--	--	--	----------	--	--	--	--	--	--

FILE NO: NA 917 *				DATE OF PURCHASE: 05/15/2008				GRANTOR: Margaret M Feyrer			
LEGAL DESCRIPTION: T20 R09-E S18 PT GV LT 5				PARCEL NO: 020-01855-0400				CONTROL NO: 100920			
1.6	\$11,187.15	0.90657853	\$10,142.03								
				0	\$0.00	STAT	999999	STATE OF WISCONSIN			
				0.00634690	\$64.37	CNTY	69	WAUSHARA COUNTY			
				0.00161420	\$16.37	MUNI	69020	TOWN OF OASIS			
				0.00580240	\$58.85	REG	694375	SCH D OF TRI-COUNTY AREA (PLAINFIELD)			
				0.000831	\$8.43	VTAE	001400	MID-STATE VTAE DISTRICT			
Parcel Total:					\$148.02						



State of Wisconsin / Department of Natural Resources

Tony Evers , Governor

Adam N Payne , Secretary

5/22/2023

Chapter 70.114 - Aids Payment Worksheet For Tax Year 2022(Payment Year 2023) - Payment Due January 31, 2023

6872 of 7056

LEGAL DESCRIPTION: T20 R09-E S18 LOT IN CSM				PARCEL NO: LT1-CSM2465				CONTROL NO: 100921	
20.66	\$300,654.61	0.90657853	\$272,567.01	0	\$0.00	STAT	999999	STATE OF WISCONSIN	
				0.00634690	\$1,729.96	CNTY	69	WAUSHARA COUNTY	
				0.00161420	\$439.99	MUNI	69020	TOWN OF OASIS	
				0.00580240	\$1,581.54	REG	694375	SCH D OF TRI-COUNTY AREA (PLAINFIELD)	
				0.000831	\$226.50	VTAE	001400	MID-STATE VTAE DISTRICT	
Parcel Total:				\$3,977.99					

LEGAL DESCRIPTION: T20 R09-E S18 GOV LOT 4				PARCEL NO: 020-01854-0300				CONTROL NO: 100940	
9.7	\$11,606.67	0.90657853	\$10,522.36	0	\$0.00	STAT	999999	STATE OF WISCONSIN	
				0.00634690	\$66.78	CNTY	69	WAUSHARA COUNTY	
				0.00161420	\$16.99	MUNI	69020	TOWN OF OASIS	
				0.00580240	\$61.05	REG	694375	SCH D OF TRI-COUNTY AREA (PLAINFIELD)	
				0.000831	\$8.74	VTAE	001400	MID-STATE VTAE DISTRICT	
Parcel Total:				\$153.56					

LEGAL DESCRIPTION: T20 R09-E S18 PT GV LT 5				PARCEL NO: 020-01855-0500				CONTROL NO: 100941	
12.4	\$3,495.99	0.90657853	\$3,169.39	0	\$0.00	STAT	999999	STATE OF WISCONSIN	
				0.00634690	\$20.12	CNTY	69	WAUSHARA COUNTY	
				0.00161420	\$5.12	MUNI	69020	TOWN OF OASIS	
				0.00580240	\$18.39	REG	694375	SCH D OF TRI-COUNTY AREA (PLAINFIELD)	
				0.000831	\$2.63	VTAE	001400	MID-STATE VTAE DISTRICT	
Parcel Total:				\$46.26					



State of Wisconsin / Department of Natural Resources

Tony Evers , Governor

Adam N Payne , Secretary

5/22/2023

Chapter 70.114 - Aids Payment Worksheet For Tax Year 2022(Payment Year 2023) - Payment Due January 31, 2023

6873 of 7056

LEGAL DESCRIPTION: T20 R09-E S18 PT OF SWSE				PARCEL NO: 020-01843-0100				CONTROL NO: 100942	
34.6	\$41,112.77	0.90657853	\$37,271.95						
				0	\$0.00	STAT	999999	STATE OF WISCONSIN	
				0.00634690	\$236.56	CNTY	69	WAUSHARA COUNTY	
				0.00161420	\$60.17	MUNI	69020	TOWN OF OASIS	
				0.00580240	\$216.27	REG	694375	SCH D OF TRI-COUNTY AREA (PLAINFIELD)	
				0.000831	\$30.97	VTAE	001400	MID-STATE VTAE DISTRICT	
				Parcel Total:	\$543.97				

LEGAL DESCRIPTION: T20 R09-E S18 SESE				PARCEL NO: 020-01844-0000				CONTROL NO: 100943	
40	\$46,706.35	0.90657853	\$42,342.97						
				0	\$0.00	STAT	999999	STATE OF WISCONSIN	
				0.00634690	\$268.75	CNTY	69	WAUSHARA COUNTY	
				0.00161420	\$68.35	MUNI	69020	TOWN OF OASIS	
				0.00580240	\$245.69	REG	694375	SCH D OF TRI-COUNTY AREA (PLAINFIELD)	
				0.000831	\$35.19	VTAE	001400	MID-STATE VTAE DISTRICT	
				Parcel Total:	\$617.98				

				File Number Total:	\$5,487.78				
--	--	--	--	--------------------	------------	--	--	--	--



State of Wisconsin / Department of Natural Resources

Tony Evers , Governor

Adam N Payne , Secretary

5/22/2023

Chapter 70.114 - Aids Payment Worksheet For Tax Year 2022(Payment Year 2023) - Payment Due January 31, 2023

6874 of 7056

FILE NO: NA 20044 *				DATE OF PURCHASE: 08/16/2010				GRANTOR: Weymouth Estates Tree Farm,			
LEGAL DESCRIPTION: T20 R09-E S16 SWSE				PARCEL NO: 020-01643-0000				CONTROL NO: 116040			
38.02	\$149,853.56	0.90657853	\$135,854.02								
				0	\$0.00	STAT	999999	STATE OF WISCONSIN			
				0.00634690	\$862.25	CNTY	69	WAUSHARA COUNTY			
				0.00161420	\$219.30	MUNI	69020	TOWN OF OASIS			
				0.00580240	\$788.28	REG	694375	SCH D OF TRI-COUNTY AREA (PLAINFIELD)			
				0.000831	\$112.89	VTAE	001400	MID-STATE VTAE DISTRICT			
Parcel Total:					\$1,982.72						

LEGAL DESCRIPTION: T20 R09-E S21 NWNE				PARCEL NO: 020-02112-0000				CONTROL NO: 116041			
40	\$157,657.62	0.90657853	\$142,929.02								
				0	\$0.00	STAT	999999	STATE OF WISCONSIN			
				0.00634690	\$907.16	CNTY	69	WAUSHARA COUNTY			
				0.00161420	\$230.72	MUNI	69020	TOWN OF OASIS			
				0.00580240	\$829.33	REG	694375	SCH D OF TRI-COUNTY AREA (PLAINFIELD)			
				0.000831	\$118.77	VTAE	001400	MID-STATE VTAE DISTRICT			
Parcel Total:					\$2,085.98						



State of Wisconsin / Department of Natural Resources

Tony Evers , Governor

Adam N Payne , Secretary

5/22/2023

Chapter 70.114 - Aids Payment Worksheet For Tax Year 2022(Payment Year 2023) - Payment Due January 31, 2023

6875 of 7056

LEGAL DESCRIPTION: T20 R09-E S21 PT OF SWNE	PARCEL NO: 020-02112-0000	CONTROL NO: 116042
---	---------------------------	--------------------

17.26	\$68,029.27	0.90657853	\$61,673.87
-------	-------------	------------	-------------

0	\$0.00	STAT	999999	STATE OF WISCONSIN
---	--------	------	--------	--------------------

0.00634690	\$391.44	CNTY	69	WAUSHARA COUNTY
------------	----------	------	----	-----------------

0.00161420	\$99.56	MUNI	69020	TOWN OF OASIS
------------	---------	------	-------	---------------

0.00580240	\$357.86	REG	694375	SCH D OF TRI-COUNTY AREA (PLAINFIELD)
------------	----------	-----	--------	---------------------------------------

0.000831	\$51.25	VTAE	001400	MID-STATE VTAE DISTRICT
----------	---------	------	--------	-------------------------

Parcel Total:	\$900.11
---------------	----------

File Number Total:	\$4,968.81
--------------------	------------

Municipality Total:	\$11,365.70
---------------------	-------------



State of Wisconsin / Department of Natural Resources

Tony Evers , Governor

Adam N Payne , Secretary

5/22/2023

Chapter 70.114 - Aids Payment Worksheet For Tax Year 2022(Payment Year 2023) - Payment Due January 31, 2023

6876 of 7056

DETAIL FOR TOWN OF POYSIPPI, WAUSHARA COUNTY

Acres	Est. Adjust. Purch. Price	Level of Assessment	Adjusted Local Value	Net Gen. Tax Rate	Calc. Aid Pay Amount	Type	Code	Taxing Jurisdiction Description
FILE NO: W 1090 *			DATE OF PURCHASE: 05/23/1994			GRANTOR: E C LEACH, JR.		
LEGAL DESCRIPTION: T19 R13-E S22 NESE				PARCEL NO: 24-2241.0000		CONTROL NO: 72423		
40	\$93,544.77	0.87204631	\$81,575.37					
				0	\$0.00	STAT	999999	STATE OF WISCONSIN
				0.00661170	\$539.35	CNTY	69	WAUSHARA COUNTY
				0.00072840	\$59.42	MUNI	69024	TOWN OF POYSIPPI
				0.00989470	\$807.16	REG	240434	SCH D OF BERLIN AREA
				0.00052370	\$42.72	VTAE	001000	MORaine PARK VTAE DISTRICT
Parcel Total:					\$1,448.65			

LEGAL DESCRIPTION: T19 R13-E S22 NENE				PARCEL NO: 24-2211.0100/200		CONTROL NO: 72424		
40	\$71,128.85	0.87204631	\$62,027.65					
				0	\$0.00	STAT	999999	STATE OF WISCONSIN
				0.00661170	\$410.11	CNTY	69	WAUSHARA COUNTY
				0.00072840	\$45.18	MUNI	69024	TOWN OF POYSIPPI
				0.00989470	\$613.74	REG	240434	SCH D OF BERLIN AREA
				0.00052370	\$32.48	VTAE	001000	MORaine PARK VTAE DISTRICT
Parcel Total:					\$1,101.51			



State of Wisconsin / Department of Natural Resources

Tony Evers , Governor

Adam N Payne , Secretary

5/22/2023

Chapter 70.114 - Aids Payment Worksheet For Tax Year 2022(Payment Year 2023) - Payment Due January 31, 2023

6877 of 7056

LEGAL DESCRIPTION: T19 R13-E S22 NWNE				PARCEL NO: 24-2212.0100/200/300				CONTROL NO: 72425	
40	\$70,323.20	0.87204631	\$61,325.09	0	\$0.00	STAT	999999	STATE OF WISCONSIN	
				0.00661170	\$405.46	CNTY	69	WAUSHARA COUNTY	
				0.00072840	\$44.67	MUNI	69024	TOWN OF POYSIPPI	
				0.00989470	\$606.79	REG	240434	SCH D OF BERLIN AREA	
				0.00052370	\$32.11	VTAE	001000	MORAINES PARK VTAE DISTRICT	
Parcel Total:				\$1,089.03					

LEGAL DESCRIPTION: T19 R13-E S22 SWNE				PARCEL NO: 24-2213.0100/200				CONTROL NO: 72426	
40	\$70,323.20	0.87204631	\$61,325.09	0	\$0.00	STAT	999999	STATE OF WISCONSIN	
				0.00661170	\$405.46	CNTY	69	WAUSHARA COUNTY	
				0.00072840	\$44.67	MUNI	69024	TOWN OF POYSIPPI	
				0.00989470	\$606.79	REG	240434	SCH D OF BERLIN AREA	
				0.00052370	\$32.11	VTAE	001000	MORAINES PARK VTAE DISTRICT	
Parcel Total:				\$1,089.03					

LEGAL DESCRIPTION: T19 R13-E S22 SENE				PARCEL NO: 24-2214.0100/200				CONTROL NO: 72427	
40	\$70,323.20	0.87204631	\$61,325.09	0	\$0.00	STAT	999999	STATE OF WISCONSIN	
				0.00661170	\$405.46	CNTY	69	WAUSHARA COUNTY	
				0.00072840	\$44.67	MUNI	69024	TOWN OF POYSIPPI	
				0.00989470	\$606.79	REG	240434	SCH D OF BERLIN AREA	
				0.00052370	\$32.11	VTAE	001000	MORAINES PARK VTAE DISTRICT	
Parcel Total:				\$1,089.03					



State of Wisconsin / Department of Natural Resources

Tony Evers , Governor

Adam N Payne , Secretary

5/22/2023

Chapter 70.114 - Aids Payment Worksheet For Tax Year 2022(Payment Year 2023) - Payment Due January 31, 2023

6878 of 7056

LEGAL DESCRIPTION: T19 R13-E S22 E1/2 OF SENW	PARCEL NO: 24-2224.0200	CONTROL NO: 72428
---	-------------------------	-------------------

20	\$35,161.60	0.87204631	\$30,662.54
----	-------------	------------	-------------

0	\$0.00	STAT	999999	STATE OF WISCONSIN
0.00661170	\$202.73	CNTY	69	WAUSHARA COUNTY
0.00072840	\$22.34	MUNI	69024	TOWN OF POYSIPPI
0.00989470	\$303.40	REG	240434	SCH D OF BERLIN AREA
0.00052370	\$16.06	VTAE	001000	MORAINES PARK VTAE DISTRICT

Parcel Total:	\$544.53
---------------	----------

File Number Total:	\$6,361.78
--------------------	------------

FILE NO: W 1119 *	DATE OF PURCHASE: 09/09/1994	GRANTOR: EVELYN CHASE
-------------------	------------------------------	-----------------------

LEGAL DESCRIPTION: T19 R13-E S23 PT OF SENW	PARCEL NO: 69024 2324.0200	CONTROL NO: 73742
---	----------------------------	-------------------

10	\$14,965.57	0.87204631	\$13,050.67
----	-------------	------------	-------------

0	\$0.00	STAT	999999	STATE OF WISCONSIN
0.00661170	\$86.29	CNTY	69	WAUSHARA COUNTY
0.00072840	\$9.51	MUNI	69024	TOWN OF POYSIPPI
0.00989470	\$129.13	REG	240434	SCH D OF BERLIN AREA
0.00052370	\$6.83	VTAE	001000	MORAINES PARK VTAE DISTRICT

Parcel Total:	\$231.76
---------------	----------

File Number Total:	\$231.76
--------------------	----------



State of Wisconsin / Department of Natural Resources

Tony Evers , Governor

Adam N Payne , Secretary

5/22/2023

Chapter 70.114 - Aids Payment Worksheet For Tax Year 2022(Payment Year 2023) - Payment Due January 31, 2023

6879 of 7056

FILE NO: W 1145 *		DATE OF PURCHASE: 02/24/1995		GRANTOR: LAWRENCE H BRADLEY ET AL	
LEGAL DESCRIPTION: T19 R13-E S13 PT GV LT 2		PARCEL NO: 024-1352-0200		CONTROL NO: 74360	
27	\$48,728.49	0.87204631	\$42,493.50		
		0	\$0.00	STAT 999999	STATE OF WISCONSIN
		0.00661170	\$280.96	CNTY 69	WAUSHARA COUNTY
		0.00072840	\$30.95	MUNI 69024	TOWN OF POYSIPPI
		0.00989470	\$420.46	REG 240434	SCH D OF BERLIN AREA
		0.00052370	\$22.25	VTAE 001000	MORAINES PARK VTAE DISTRICT
Parcel Total:			\$754.62		

LEGAL DESCRIPTION: T19 R13-E S13 PT GV LT 1		PARCEL NO: 024-1352-0200		CONTROL NO: 74361	
3	\$5,414.28	0.87204631	\$4,721.50		
		0	\$0.00	STAT 999999	STATE OF WISCONSIN
		0.00661170	\$31.22	CNTY 69	WAUSHARA COUNTY
		0.00072840	\$3.44	MUNI 69024	TOWN OF POYSIPPI
		0.00989470	\$46.72	REG 240434	SCH D OF BERLIN AREA
		0.00052370	\$2.47	VTAE 001000	MORAINES PARK VTAE DISTRICT
Parcel Total:			\$83.85		

File Number Total:			\$838.47		
--------------------	--	--	----------	--	--



State of Wisconsin / Department of Natural Resources

Tony Evers , Governor

Adam N Payne , Secretary

5/22/2023

Chapter 70.114 - Aids Payment Worksheet For Tax Year 2022(Payment Year 2023) - Payment Due January 31, 2023

6880 of 7056

FILE NO: W 1251 *				DATE OF PURCHASE: 08/12/1996				GRANTOR: DONALD HERTZBERG			
LEGAL DESCRIPTION: T19 R13-E S15 W1/2 E1/2 NWNW				PARCEL NO: 024-1522-0200				CONTROL NO: 77142			
10	\$28,110.98	0.87204631	\$24,514.08	0	\$0.00	STAT	999999	STATE OF WISCONSIN			
				0.00661170	\$162.08	CNTY	69	WAUSHARA COUNTY			
				0.00072840	\$17.86	MUNI	69024	TOWN OF POYSIPPI			
				0.00989470	\$242.56	REG	240434	SCH D OF BERLIN AREA			
				0.00052370	\$12.84	VTAE	001000	MORAINES PARK VTAE DISTRICT			
Parcel Total:				\$435.34							

File Number Total:				\$435.34							
--------------------	--	--	--	----------	--	--	--	--	--	--	--

FILE NO: W 1360 *				DATE OF PURCHASE: 01/13/2000				GRANTOR: EDWARD BUCHHOLTZ			
LEGAL DESCRIPTION: T19 R13-E S10 PT OF SWSE				PARCEL NO: 24-1043.0100				CONTROL NO: 83671			
25	\$39,456.35	0.87204631	\$34,407.76	0	\$0.00	STAT	999999	STATE OF WISCONSIN			
				0.00661170	\$227.49	CNTY	69	WAUSHARA COUNTY			
				0.00072840	\$25.06	MUNI	69024	TOWN OF POYSIPPI			
				0.00989470	\$340.45	REG	240434	SCH D OF BERLIN AREA			
				0.00052370	\$18.02	VTAE	001000	MORAINES PARK VTAE DISTRICT			
Parcel Total:				\$611.02							

File Number Total:				\$611.02							
--------------------	--	--	--	----------	--	--	--	--	--	--	--



State of Wisconsin / Department of Natural Resources

Tony Evers , Governor

Adam N Payne , Secretary

5/22/2023

Chapter 70.114 - Aids Payment Worksheet For Tax Year 2022(Payment Year 2023) - Payment Due January 31, 2023

6881 of 7056

FILE NO: W 1468 *				DATE OF PURCHASE: 06/19/2003			GRANTOR: LEACH RESTATED REVOCABLE TRU		
LEGAL DESCRIPTION: T19 R13-E S20 PT OF SENE				PARCEL NO: 24-2014-0120			CONTROL NO: 89208		
5.88	\$6,518.02	0.87204631	\$5,684.01						
				0	\$0.00	STAT	999999	STATE OF WISCONSIN	
				0.00661170	\$37.58	CNTY	69	WAUSHARA COUNTY	
				0.00072840	\$4.14	MUNI	69024	TOWN OF POYSIPPI	
				0.00989470	\$56.24	REG	240434	SCH D OF BERLIN AREA	
				0.00052370	\$2.98	VTAE	001000	MORAINES PARK VTAE DISTRICT	
Parcel Total:					\$100.94				

LEGAL DESCRIPTION: T19 R13-E S20 PT OF E1/2 OF SWNE				PARCEL NO: 24-2013-0300			CONTROL NO: 89209		
14.27	\$22,130.94	0.87204631	\$19,299.21						
				0	\$0.00	STAT	999999	STATE OF WISCONSIN	
				0.00661170	\$127.60	CNTY	69	WAUSHARA COUNTY	
				0.00072840	\$14.06	MUNI	69024	TOWN OF POYSIPPI	
				0.00989470	\$190.96	REG	240434	SCH D OF BERLIN AREA	
				0.00052370	\$10.11	VTAE	001000	MORAINES PARK VTAE DISTRICT	
Parcel Total:					\$342.73				



State of Wisconsin / Department of Natural Resources

Tony Evers , Governor

Adam N Payne , Secretary

5/22/2023

Chapter 70.114 - Aids Payment Worksheet For Tax Year 2022(Payment Year 2023) - Payment Due January 31, 2023

6882 of 7056

LEGAL DESCRIPTION: T19 R13-E S20 PT OF NESE				PARCEL NO: 24-2041-0100				CONTROL NO: 89210	
39.2	\$63,058.02	0.87204631	\$54,989.52	0	\$0.00	STAT	999999	STATE OF WISCONSIN	
				0.00661170	\$363.58	CNTY	69	WAUSHARA COUNTY	
				0.00072840	\$40.06	MUNI	69024	TOWN OF POYSIPPI	
				0.00989470	\$544.10	REG	240434	SCH D OF BERLIN AREA	
				0.00052370	\$28.80	VTAE	001000	MORAINES PARK VTAE DISTRICT	
Parcel Total:				\$976.54					

LEGAL DESCRIPTION: T19 R13-E S20 E1/2 OF NWSE				PARCEL NO: 24-2042-0200				CONTROL NO: 89211	
20	\$31,074.27	0.87204631	\$27,098.20	0	\$0.00	STAT	999999	STATE OF WISCONSIN	
				0.00661170	\$179.17	CNTY	69	WAUSHARA COUNTY	
				0.00072840	\$19.74	MUNI	69024	TOWN OF POYSIPPI	
				0.00989470	\$268.13	REG	240434	SCH D OF BERLIN AREA	
				0.00052370	\$14.19	VTAE	001000	MORAINES PARK VTAE DISTRICT	
Parcel Total:				\$481.23					

LEGAL DESCRIPTION: T19 R13-E S20 SESE				PARCEL NO: 24-2044-0000				CONTROL NO: 89212	
40	\$68,060.22	0.87204631	\$59,351.67	0	\$0.00	STAT	999999	STATE OF WISCONSIN	
				0.00661170	\$392.42	CNTY	69	WAUSHARA COUNTY	
				0.00072840	\$43.23	MUNI	69024	TOWN OF POYSIPPI	
				0.00989470	\$587.27	REG	240434	SCH D OF BERLIN AREA	
				0.00052370	\$31.08	VTAE	001000	MORAINES PARK VTAE DISTRICT	
Parcel Total:				\$1,054.00					



State of Wisconsin / Department of Natural Resources

Tony Evers , Governor

Adam N Payne , Secretary

5/22/2023

Chapter 70.114 - Aids Payment Worksheet For Tax Year 2022(Payment Year 2023) - Payment Due January 31, 2023

6883 of 7056

LEGAL DESCRIPTION: T19 R13-E S20 PT OF SWSE				PARCEL NO: 24-2043-0000				CONTROL NO: 89213	
31.24	\$51,201.30	0.87204631	\$44,649.90						
				0	\$0.00	STAT	999999	STATE OF WISCONSIN	
				0.00661170	\$295.21	CNTY	69	WAUSHARA COUNTY	
				0.00072840	\$32.52	MUNI	69024	TOWN OF POYSIPPI	
				0.00989470	\$441.80	REG	240434	SCH D OF BERLIN AREA	
				0.00052370	\$23.38	VTAE	001000	MORAINES PARK VTAE DISTRICT	
Parcel Total:					\$792.91				

LEGAL DESCRIPTION: T19 R13-E S20 N1/2 OF SESW				PARCEL NO: 24-2034.0100				CONTROL NO: 89214	
19	\$4,623.24	0.87204631	\$4,031.68						
				0	\$0.00	STAT	999999	STATE OF WISCONSIN	
				0.00661170	\$26.66	CNTY	69	WAUSHARA COUNTY	
				0.00072840	\$2.94	MUNI	69024	TOWN OF POYSIPPI	
				0.00989470	\$39.89	REG	240434	SCH D OF BERLIN AREA	
				0.00052370	\$2.11	VTAE	001000	MORAINES PARK VTAE DISTRICT	
Parcel Total:					\$71.60				

LEGAL DESCRIPTION: T19 R13-E S20 PT OF SWSW				PARCEL NO: 24-2033.0200				CONTROL NO: 89215	
13.96	\$3,410.59	0.87204631	\$2,974.19						
				0	\$0.00	STAT	999999	STATE OF WISCONSIN	
				0.00661170	\$19.66	CNTY	69	WAUSHARA COUNTY	
				0.00072840	\$2.17	MUNI	69024	TOWN OF POYSIPPI	
				0.00989470	\$29.43	REG	240434	SCH D OF BERLIN AREA	
				0.00052370	\$1.56	VTAE	001000	MORAINES PARK VTAE DISTRICT	
Parcel Total:					\$52.82				



State of Wisconsin / Department of Natural Resources

Tony Evers , Governor

Adam N Payne , Secretary

5/22/2023

Chapter 70.114 - Aids Payment Worksheet For Tax Year 2022(Payment Year 2023) - Payment Due January 31, 2023

6884 of 7056

LEGAL DESCRIPTION: T19 R13-E S21 PT OF SWSW				PARCEL NO: 24-2133.0300				CONTROL NO: 89216	
10	\$11,065.47	0.87204631	\$9,649.60						
				0	\$0.00	STAT	999999	STATE OF WISCONSIN	
				0.00661170	\$63.80	CNTY	69	WAUSHARA COUNTY	
				0.00072840	\$7.03	MUNI	69024	TOWN OF POYSIPPI	
				0.00989470	\$95.48	REG	240434	SCH D OF BERLIN AREA	
				0.00052370	\$5.05	VTAE	001000	MORAINES PARK VTAE DISTRICT	
Parcel Total:					\$171.36				

LEGAL DESCRIPTION: T19 R13-E S29 NENE				PARCEL NO: 24-2911-0000				CONTROL NO: 89217	
40	\$57,601.08	0.87204631	\$50,230.81						
				0	\$0.00	STAT	999999	STATE OF WISCONSIN	
				0.00661170	\$332.11	CNTY	69	WAUSHARA COUNTY	
				0.00072840	\$36.59	MUNI	69024	TOWN OF POYSIPPI	
				0.00989470	\$497.02	REG	240434	SCH D OF BERLIN AREA	
				0.00052370	\$26.30	VTAE	001000	MORAINES PARK VTAE DISTRICT	
Parcel Total:					\$892.02				

LEGAL DESCRIPTION: T19 R13-E S29 NWNE				PARCEL NO: 24-2912-0000				CONTROL NO: 89218	
40	\$23,570.97	0.87204631	\$20,554.98						
				0	\$0.00	STAT	999999	STATE OF WISCONSIN	
				0.00661170	\$135.90	CNTY	69	WAUSHARA COUNTY	
				0.00072840	\$14.97	MUNI	69024	TOWN OF POYSIPPI	
				0.00989470	\$203.38	REG	240434	SCH D OF BERLIN AREA	
				0.00052370	\$10.76	VTAE	001000	MORAINES PARK VTAE DISTRICT	
Parcel Total:					\$365.01				



State of Wisconsin / Department of Natural Resources

Tony Evers , Governor

Adam N Payne , Secretary

5/22/2023

Chapter 70.114 - Aids Payment Worksheet For Tax Year 2022(Payment Year 2023) - Payment Due January 31, 2023

6885 of 7056

LEGAL DESCRIPTION: T19 R13-E S29 PT OF SENE				PARCEL NO: 24-2914-0100				CONTROL NO: 89219	
15	\$20,615.12	0.87204631	\$17,977.34						
				0	\$0.00	STAT	999999	STATE OF WISCONSIN	
				0.00661170	\$118.86	CNTY	69	WAUSHARA COUNTY	
				0.00072840	\$13.10	MUNI	69024	TOWN OF POYSIPPI	
				0.00989470	\$177.88	REG	240434	SCH D OF BERLIN AREA	
				0.00052370	\$9.41	VTAE	001000	MORAINES PARK VTAE DISTRICT	
Parcel Total:					\$319.25				

LEGAL DESCRIPTION: T19 R13-E S29 SWNE				PARCEL NO: 24-2913-0000				CONTROL NO: 89220	
40	\$47,141.94	0.87204631	\$41,109.95						
				0	\$0.00	STAT	999999	STATE OF WISCONSIN	
				0.00661170	\$271.81	CNTY	69	WAUSHARA COUNTY	
				0.00072840	\$29.95	MUNI	69024	TOWN OF POYSIPPI	
				0.00989470	\$406.77	REG	240434	SCH D OF BERLIN AREA	
				0.00052370	\$21.53	VTAE	001000	MORAINES PARK VTAE DISTRICT	
Parcel Total:					\$730.06				

LEGAL DESCRIPTION: T19 R13-E S29 PT OF NESE				PARCEL NO: 24-2942-0100				CONTROL NO: 89221	
3.38	\$4,069.97	0.87204631	\$3,549.20						
				0	\$0.00	STAT	999999	STATE OF WISCONSIN	
				0.00661170	\$23.47	CNTY	69	WAUSHARA COUNTY	
				0.00072840	\$2.59	MUNI	69024	TOWN OF POYSIPPI	
				0.00989470	\$35.12	REG	240434	SCH D OF BERLIN AREA	
				0.00052370	\$1.86	VTAE	001000	MORAINES PARK VTAE DISTRICT	
Parcel Total:					\$63.04				



State of Wisconsin / Department of Natural Resources

Tony Evers , Governor

Adam N Payne , Secretary

5/22/2023

Chapter 70.114 - Aids Payment Worksheet For Tax Year 2022(Payment Year 2023) - Payment Due January 31, 2023

6886 of 7056

LEGAL DESCRIPTION: T19 R13-E S29 PT OF NWSE				PARCEL NO: 24-2942-0100			CONTROL NO: 89222		
13.49	\$16,241.99	0.87204631	\$14,163.77	0	\$0.00	STAT	999999	STATE OF WISCONSIN	
				0.00661170	\$93.65	CNTY	69	WAUSHARA COUNTY	
				0.00072840	\$10.32	MUNI	69024	TOWN OF POYSIPPI	
				0.00989470	\$140.15	REG	240434	SCH D OF BERLIN AREA	
				0.00052370	\$7.42	VTAE	001000	MORAINES PARK VTAE DISTRICT	
Parcel Total:				\$251.54					

LEGAL DESCRIPTION: T19 R13-E S20 LT1-CSM4835				PARCEL NO: 089348			CONTROL NO: 89348		
8.76	\$643,119.09	0.87204631	\$560,829.63	0	\$0.00	STAT	999999	STATE OF WISCONSIN	
				0.00661170	\$3,708.05	CNTY	69	WAUSHARA COUNTY	
				0.00072840	\$408.53	MUNI	69024	TOWN OF POYSIPPI	
				0.00989470	\$5,549.23	REG	240434	SCH D OF BERLIN AREA	
				0.00052370	\$293.69	VTAE	001000	MORAINES PARK VTAE DISTRICT	
Parcel Total:				\$9,959.50					

LEGAL DESCRIPTION: T19 R13-E S20 LT1-CSM4835				PARCEL NO: 24-02033-0300			CONTROL NO: 89349		
1	\$1,515.82	0.87204631	\$1,321.86	0	\$0.00	STAT	999999	STATE OF WISCONSIN	
				0.00661170	\$8.74	CNTY	69	WAUSHARA COUNTY	
				0.00072840	\$0.96	MUNI	69024	TOWN OF POYSIPPI	
				0.00989470	\$13.08	REG	240434	SCH D OF BERLIN AREA	
				0.00052370	\$0.69	VTAE	001000	MORAINES PARK VTAE DISTRICT	
Parcel Total:				\$23.47					



State of Wisconsin / Department of Natural Resources

Tony Evers , Governor

Adam N Payne , Secretary

5/22/2023

Chapter 70.114 - Aids Payment Worksheet For Tax Year 2022(Payment Year 2023) - Payment Due January 31, 2023

6887 of 7056

LEGAL DESCRIPTION: T19 R13-E S20 LT1-CSM4835	PARCEL NO: 24-02033-0300	CONTROL NO: 89350
--	--------------------------	-------------------

1	\$4,623.24	0.87204631	\$4,031.68	
---	------------	------------	------------	--

0	\$0.00	STAT	999999	STATE OF WISCONSIN
0.00661170	\$26.66	CNTY	69	WAUSHARA COUNTY
0.00072840	\$2.94	MUNI	69024	TOWN OF POYSIPPI
0.00989470	\$39.89	REG	240434	SCH D OF BERLIN AREA
0.00052370	\$2.11	VTAE	001000	MORAINES PARK VTAE DISTRICT

Parcel Total:	\$71.60
---------------	---------

File Number Total:	\$16,719.62
--------------------	-------------

FILE NO: W 1528 *	DATE OF PURCHASE: 12/08/2003	GRANTOR: VOLGA A TIETZ
-------------------	------------------------------	------------------------

LEGAL DESCRIPTION: T19 R13-E S15 E1/2 OF SENW	PARCEL NO: 024-01524-0100	CONTROL NO: 89834
---	---------------------------	-------------------

20	\$56,085.26	0.87204631	\$48,908.95	
----	-------------	------------	-------------	--

0	\$0.00	STAT	999999	STATE OF WISCONSIN
0.00661170	\$323.37	CNTY	69	WAUSHARA COUNTY
0.00072840	\$35.63	MUNI	69024	TOWN OF POYSIPPI
0.00989470	\$483.94	REG	240434	SCH D OF BERLIN AREA
0.00052370	\$25.61	VTAE	001000	MORAINES PARK VTAE DISTRICT

Parcel Total:	\$868.55
---------------	----------

File Number Total:	\$868.55
--------------------	----------



State of Wisconsin / Department of Natural Resources

Tony Evers , Governor

Adam N Payne , Secretary

5/22/2023

Chapter 70.114 - Aids Payment Worksheet For Tax Year 2022(Payment Year 2023) - Payment Due January 31, 2023

6888 of 7056

FILE NO: W 1530 *	DATE OF PURCHASE: 12/29/2003	GRANTOR: BRUCE A BIERI
LEGAL DESCRIPTION: T19 R13-E S14 E1/2 OF SENE	PARCEL NO: 024-01414-0200	CONTROL NO: 89526

20	\$36,379.63	0.87204631	\$31,724.72
----	-------------	------------	-------------

0	\$0.00	STAT	999999	STATE OF WISCONSIN
0.00661170	\$209.75	CNTY	69	WAUSHARA COUNTY
0.00072840	\$23.11	MUNI	69024	TOWN OF POYSIPPI
0.00989470	\$313.91	REG	240434	SCH D OF BERLIN AREA
0.00052370	\$16.61	VTAE	001000	MORAINES PARK VTAE DISTRICT

Parcel Total:	\$563.38
---------------	----------

File Number Total:	\$563.38
--------------------	----------

Municipality Total:	\$26,629.92
---------------------	-------------



State of Wisconsin / Department of Natural Resources

Tony Evers , Governor

Adam N Payne , Secretary

5/22/2023

Chapter 70.114 - Aids Payment Worksheet For Tax Year 2022(Payment Year 2023) - Payment Due January 31, 2023

6889 of 7056

DETAIL FOR TOWN OF RICHFORD, WAUSHARA COUNTY

Acres	Est. Adjust. Purch. Price	Level of Assessment	Adjusted Local Value	Net Gen. Tax Rate	Calc. Aid Pay Amount	Type	Code	Taxing Jurisdiction Description
FILE NO: FI 2271 *			DATE OF PURCHASE: 01/23/1993			GRANTOR: RICHARD GOHLKE		
LEGAL DESCRIPTION: T18 R09-E S25 P LT1-CSM2594				PARCEL NO: 26-2531-0210		CONTROL NO: 71181		
0.77	\$5,905.31	0.81910622	\$4,837.08					
				0	\$0.00	STAT	999999	STATE OF WISCONSIN
				0.00694810	\$33.61	CNTY	69	WAUSHARA COUNTY
				0.00132280	\$6.40	MUNI	69026	TOWN OF RICHFORD
				0.00572350	\$27.68	REG	696237	SCH D OF WAUTOMA AREA
				0.00092850	\$4.49	VTAE	001200	FOX VALLEY VTAE DISTRICT
Parcel Total:					\$72.18			

LEGAL DESCRIPTION: T18 R09-E S25 LT2-CSM2594				PARCEL NO: 26-2531-0220		CONTROL NO: 71184		
11.97	\$91,964.30	0.81910622	\$75,328.53					
				0	\$0.00	STAT	999999	STATE OF WISCONSIN
				0.00694810	\$523.39	CNTY	69	WAUSHARA COUNTY
				0.00132280	\$99.64	MUNI	69026	TOWN OF RICHFORD
				0.00572350	\$431.14	REG	696237	SCH D OF WAUTOMA AREA
				0.00092850	\$69.94	VTAE	001200	FOX VALLEY VTAE DISTRICT
Parcel Total:					\$1,124.11			



State of Wisconsin / Department of Natural Resources

Tony Evers , Governor

Adam N Payne , Secretary

5/22/2023

Chapter 70.114 - Aids Payment Worksheet For Tax Year 2022(Payment Year 2023) - Payment Due January 31, 2023

6890 of 7056

LEGAL DESCRIPTION: T18 R09-E S25 P LT1-CSM2594	PARCEL NO: 26-2531-0210	CONTROL NO: 77671
--	-------------------------	-------------------

0.2	\$1,331.19	0.81910622	\$1,090.39
-----	------------	------------	------------

0	\$0.00	STAT	999999	STATE OF WISCONSIN
0.00694810	\$7.58	CNTY	69	WAUSHARA COUNTY
0.00132280	\$1.44	MUNI	69026	TOWN OF RICHFORD
0.00572350	\$6.24	REG	696237	SCH D OF WAUTOMA AREA
0.00092850	\$1.01	VTAE	001200	FOX VALLEY VTAE DISTRICT

Parcel Total:	\$16.27
---------------	---------

File Number Total:	\$1,212.56
--------------------	------------

FILE NO: FI 2295 *	DATE OF PURCHASE: 08/13/1993	GRANTOR: TERRENCE GAATZ
--------------------	------------------------------	-------------------------

LEGAL DESCRIPTION: T18 R09-E S01 PT OF SESW	PARCEL NO: 69026 0134.0000	CONTROL NO: 71667
---	----------------------------	-------------------

16.75	\$59,894.16	0.81910622	\$49,059.68
-------	-------------	------------	-------------

0	\$0.00	STAT	999999	STATE OF WISCONSIN
0.00694810	\$340.87	CNTY	69	WAUSHARA COUNTY
0.00132280	\$64.90	MUNI	69026	TOWN OF RICHFORD
0.00572350	\$280.79	REG	696237	SCH D OF WAUTOMA AREA
0.00092850	\$45.55	VTAE	001200	FOX VALLEY VTAE DISTRICT

Parcel Total:	\$732.11
---------------	----------

File Number Total:	\$732.11
--------------------	----------



State of Wisconsin / Department of Natural Resources

Tony Evers , Governor

Adam N Payne , Secretary

5/22/2023

Chapter 70.114 - Aids Payment Worksheet For Tax Year 2022(Payment Year 2023) - Payment Due January 31, 2023

6891 of 7056

FILE NO: FI 2309 *				DATE OF PURCHASE: 09/17/1993				GRANTOR: DONALD SMITH			
LEGAL DESCRIPTION: T18 R09-E S23 PT OF SWNW				PARCEL NO: 69026 2323.0320				CONTROL NO: 71701			
1.65	\$12,743.44	0.81910622	\$10,438.23								
				0	\$0.00	STAT	999999	STATE OF WISCONSIN			
				0.00694810	\$72.53	CNTY	69	WAUSHARA COUNTY			
				0.00132280	\$13.81	MUNI	69026	TOWN OF RICHFORD			
				0.00572350	\$59.74	REG	696237	SCH D OF WAUTOMA AREA			
				0.00092850	\$9.69	VTAE	001200	FOX VALLEY VTAE DISTRICT			
Parcel Total:					\$155.77						

File Number Total:					\$155.77						
--------------------	--	--	--	--	----------	--	--	--	--	--	--

FILE NO: FI 2365 *				DATE OF PURCHASE: 08/11/1994				GRANTOR: DOROTHY PROCHNOW			
LEGAL DESCRIPTION: T18 R09-E S12 PT OF NENE				PARCEL NO: 69026 1211.0000				CONTROL NO: 72682			
38.6	\$70,640.78	0.81910622	\$57,862.30								
				0	\$0.00	STAT	999999	STATE OF WISCONSIN			
				0.00694810	\$402.03	CNTY	69	WAUSHARA COUNTY			
				0.00132280	\$76.54	MUNI	69026	TOWN OF RICHFORD			
				0.00572350	\$331.17	REG	696237	SCH D OF WAUTOMA AREA			
				0.00092850	\$53.72	VTAE	001200	FOX VALLEY VTAE DISTRICT			
Parcel Total:					\$863.46						



State of Wisconsin / Department of Natural Resources

Tony Evers , Governor

Adam N Payne , Secretary

5/22/2023

Chapter 70.114 - Aids Payment Worksheet For Tax Year 2022(Payment Year 2023) - Payment Due January 31, 2023

6892 of 7056

LEGAL DESCRIPTION: T18 R09-E S12 PT OF SENE	PARCEL NO: 69026 1214.0000	CONTROL NO: 72683
---	----------------------------	-------------------

20.9	\$53,943.87	0.81910622	\$44,185.76
------	-------------	------------	-------------

0	\$0.00	STAT	999999	STATE OF WISCONSIN
0.00694810	\$307.01	CNTY	69	WAUSHARA COUNTY
0.00132280	\$58.45	MUNI	69026	TOWN OF RICHFORD
0.00572350	\$252.90	REG	696237	SCH D OF WAUTOMA AREA
0.00092850	\$41.03	VTAE	001200	FOX VALLEY VTAE DISTRICT

Parcel Total:	\$659.39
---------------	----------

LEGAL DESCRIPTION: T18 R09-E S12 PT OF NESE	PARCEL NO: 69026 1241.0000	CONTROL NO: 72684
---	----------------------------	-------------------

1.5	\$3,853.13	0.81910622	\$3,156.13
-----	------------	------------	------------

0	\$0.00	STAT	999999	STATE OF WISCONSIN
0.00694810	\$21.93	CNTY	69	WAUSHARA COUNTY
0.00132280	\$4.17	MUNI	69026	TOWN OF RICHFORD
0.00572350	\$18.06	REG	696237	SCH D OF WAUTOMA AREA
0.00092850	\$2.93	VTAE	001200	FOX VALLEY VTAE DISTRICT

Parcel Total:	\$47.09
---------------	---------

File Number Total:	\$1,569.94
--------------------	------------



State of Wisconsin / Department of Natural Resources

Tony Evers , Governor

Adam N Payne , Secretary

5/22/2023

Chapter 70.114 - Aids Payment Worksheet For Tax Year 2022(Payment Year 2023) - Payment Due January 31, 2023

6893 of 7056

FILE NO: FI 2399 *	DATE OF PURCHASE: 04/25/1995	GRANTOR: CLARENCE B GALECKE TRUST
LEGAL DESCRIPTION: T18 R09-E S23 PT OF SWNW	PARCEL NO: 69026 2323.0100	CONTROL NO: 74443
3.81	\$18,407.29	0.81910622 \$15,077.52
	0	\$0.00 STAT 999999 STATE OF WISCONSIN
	0.00694810	\$104.76 CNTY 69 WAUSHARA COUNTY
	0.00132280	\$19.94 MUNI 69026 TOWN OF RICHFORD
	0.00572350	\$86.30 REG 696237 SCH D OF WAUTOMA AREA
	0.00092850	\$14.00 VTAE 001200 FOX VALLEY VTAE DISTRICT
Parcel Total:		\$225.00

File Number Total:	\$225.00
--------------------	----------

FILE NO: FI 2462 *	DATE OF PURCHASE: 01/30/1996	GRANTOR: HERBERT HENNE
LEGAL DESCRIPTION: T18 R09-E S10 P LT1-CSM3291	PARCEL NO: 026-1044-0100	CONTROL NO: 76396
16.92	\$42,154.42	0.81910622 \$34,528.95
	0	\$0.00 STAT 999999 STATE OF WISCONSIN
	0.00694810	\$239.91 CNTY 69 WAUSHARA COUNTY
	0.00132280	\$45.68 MUNI 69026 TOWN OF RICHFORD
	0.00572350	\$197.63 REG 696237 SCH D OF WAUTOMA AREA
	0.00092850	\$32.06 VTAE 001200 FOX VALLEY VTAE DISTRICT
Parcel Total:		\$515.28



State of Wisconsin / Department of Natural Resources

Tony Evers , Governor

Adam N Payne , Secretary

5/22/2023

Chapter 70.114 - Aids Payment Worksheet For Tax Year 2022(Payment Year 2023) - Payment Due January 31, 2023

6894 of 7056

LEGAL DESCRIPTION: T18 R09-E S11 P LT1-CSM3291	PARCEL NO: 026-1134-0000	CONTROL NO: 76397
--	--------------------------	-------------------

30.14	\$58,128.72	0.81910622	\$47,613.60
-------	-------------	------------	-------------

0	\$0.00	STAT	999999	STATE OF WISCONSIN
0.00694810	\$330.82	CNTY	69	WAUSHARA COUNTY
0.00132280	\$62.98	MUNI	69026	TOWN OF RICHFORD
0.00572350	\$272.52	REG	696237	SCH D OF WAUTOMA AREA
0.00092850	\$44.21	VTAE	001200	FOX VALLEY VTAE DISTRICT

Parcel Total:	\$710.53
---------------	----------

LEGAL DESCRIPTION: T18 R09-E S11 P LT1-CSM3291	PARCEL NO: 026-1133-0000	CONTROL NO: 76398
--	--------------------------	-------------------

34.04	\$80,537.12	0.81910622	\$65,968.46
-------	-------------	------------	-------------

0	\$0.00	STAT	999999	STATE OF WISCONSIN
0.00694810	\$458.36	CNTY	69	WAUSHARA COUNTY
0.00132280	\$87.26	MUNI	69026	TOWN OF RICHFORD
0.00572350	\$377.57	REG	696237	SCH D OF WAUTOMA AREA
0.00092850	\$61.25	VTAE	001200	FOX VALLEY VTAE DISTRICT

Parcel Total:	\$984.44
---------------	----------

File Number Total:	\$2,210.25
--------------------	------------



State of Wisconsin / Department of Natural Resources

Tony Evers , Governor

Adam N Payne , Secretary

5/22/2023

Chapter 70.114 - Aids Payment Worksheet For Tax Year 2022(Payment Year 2023) - Payment Due January 31, 2023

6895 of 7056

FILE NO: FI 2468 *				DATE OF PURCHASE: 02/09/1996				GRANTOR: KENNETH DUNNETT			
LEGAL DESCRIPTION: T18 R09-E S23 PT OF SWNW				PARCEL NO: 26-2323-200				CONTROL NO: 76392			
5.2	\$21,410.01	0.81910622	\$17,537.07								
				0	\$0.00	STAT	999999	STATE OF WISCONSIN			
				0.00694810	\$121.85	CNTY	69	WAUSHARA COUNTY			
				0.00132280	\$23.20	MUNI	69026	TOWN OF RICHFORD			
				0.00572350	\$100.37	REG	696237	SCH D OF WAUTOMA AREA			
				0.00092850	\$16.28	VTAE	001200	FOX VALLEY VTAE DISTRICT			
				Parcel Total:	\$261.70						

				File Number Total:	\$261.70						
--	--	--	--	--------------------	----------	--	--	--	--	--	--

FILE NO: FI 2479 *				DATE OF PURCHASE: 02/28/1996				GRANTOR: BING FARMS, INC.			
LEGAL DESCRIPTION: T18 R09-E S06 S1/2 OF SESW				PARCEL NO: 26-633-30				CONTROL NO: 76441			
20	\$272,561.59	0.81910622	\$223,256.89								
				0	\$0.00	STAT	999999	STATE OF WISCONSIN			
				0.00694810	\$1,551.21	CNTY	69	WAUSHARA COUNTY			
				0.00132280	\$295.33	MUNI	69026	TOWN OF RICHFORD			
				0.00565770	\$1,263.13	REG	396335	SCH D OF WESTFIELD			
				0.00092850	\$207.29	VTAE	001200	FOX VALLEY VTAE DISTRICT			
				Parcel Total:	\$3,316.96						



State of Wisconsin / Department of Natural Resources

Tony Evers , Governor

Adam N Payne , Secretary

5/22/2023

Chapter 70.114 - Aids Payment Worksheet For Tax Year 2022(Payment Year 2023) - Payment Due January 31, 2023

6896 of 7056

LEGAL DESCRIPTION: T18 R09-E S06 S1/2 OF SWSW	PARCEL NO: 26-633-30	CONTROL NO: 76442
---	----------------------	-------------------

5.21	\$70,996.91	0.81910622	\$58,154.01
------	-------------	------------	-------------

0	\$0.00	STAT	999999	STATE OF WISCONSIN
0.00694810	\$404.06	CNTY	69	WAUSHARA COUNTY
0.00132280	\$76.93	MUNI	69026	TOWN OF RICHFORD
0.00565770	\$329.02	REG	396335	SCH D OF WESTFIELD
0.00092850	\$53.99	VTAE	001200	FOX VALLEY VTAE DISTRICT

Parcel Total:	\$864.00
---------------	----------

LEGAL DESCRIPTION: T18 R09-E S07 PT OF NENW	PARCEL NO: 26-721-00	CONTROL NO: 76443
---	----------------------	-------------------

7.35	\$100,172.21	0.81910622	\$82,051.68
------	--------------	------------	-------------

0	\$0.00	STAT	999999	STATE OF WISCONSIN
0.00694810	\$570.10	CNTY	69	WAUSHARA COUNTY
0.00132280	\$108.54	MUNI	69026	TOWN OF RICHFORD
0.00565770	\$464.23	REG	396335	SCH D OF WESTFIELD
0.00092850	\$76.18	VTAE	001200	FOX VALLEY VTAE DISTRICT

Parcel Total:	\$1,219.05
---------------	------------

File Number Total:	\$5,400.01
--------------------	------------



State of Wisconsin / Department of Natural Resources

Tony Evers , Governor

Adam N Payne , Secretary

5/22/2023

Chapter 70.114 - Aids Payment Worksheet For Tax Year 2022(Payment Year 2023) - Payment Due January 31, 2023

6897 of 7056

FILE NO: FI 2545 *				DATE OF PURCHASE: 06/06/1997				GRANTOR: TRUDY KIRCHEN, ET AL			
LEGAL DESCRIPTION: T18 R09-E S01 PT LT1 CSM3594				PARCEL NO: 26-142-0100				CONTROL NO: 77935			
13.22	\$26,081.41	0.81910622	\$21,363.44								
				0	\$0.00	STAT	999999	STATE OF WISCONSIN			
				0.00694810	\$148.44	CNTY	69	WAUSHARA COUNTY			
				0.00132280	\$28.26	MUNI	69026	TOWN OF RICHFORD			
				0.00572350	\$122.27	REG	696237	SCH D OF WAUTOMA AREA			
				0.00092850	\$19.84	VTAE	001200	FOX VALLEY VTAE DISTRICT			
Parcel Total:					\$318.81						

LEGAL DESCRIPTION: T18 R09-E S01 PT LT1 CSM3594				PARCEL NO: 26-142-0100				CONTROL NO: 77936			
10.36	\$9,928.84	0.81910622	\$8,132.77								
				0	\$0.00	STAT	999999	STATE OF WISCONSIN			
				0.00694810	\$56.51	CNTY	69	WAUSHARA COUNTY			
				0.00132280	\$10.76	MUNI	69026	TOWN OF RICHFORD			
				0.00572350	\$46.55	REG	696237	SCH D OF WAUTOMA AREA			
				0.00092850	\$7.55	VTAE	001200	FOX VALLEY VTAE DISTRICT			
Parcel Total:					\$121.37						

File Number Total:					\$440.18						
--------------------	--	--	--	--	----------	--	--	--	--	--	--



State of Wisconsin / Department of Natural Resources

Tony Evers , Governor

Adam N Payne , Secretary

5/22/2023

Chapter 70.114 - Aids Payment Worksheet For Tax Year 2022(Payment Year 2023) - Payment Due January 31, 2023

6898 of 7056

FILE NO: FI 2631 *				DATE OF PURCHASE: 02/10/2000				GRANTOR: CAMPBELL TREE & LAND, INC.			
LEGAL DESCRIPTION: T18 R09-E S12 P LT1-CSM4228				PARCEL NO: 26-1243-0300				CONTROL NO: 83686			
10	\$38,247.73	0.81910622	\$31,328.95								
				0	\$0.00	STAT	999999	STATE OF WISCONSIN			
				0.00694810	\$217.68	CNTY	69	WAUSHARA COUNTY			
				0.00132280	\$41.44	MUNI	69026	TOWN OF RICHFORD			
				0.00572350	\$179.31	REG	696237	SCH D OF WAUTOMA AREA			
				0.00092850	\$29.09	VTAE	001200	FOX VALLEY VTAE DISTRICT			
Parcel Total:					\$467.52						

LEGAL DESCRIPTION: T18 R09-E S12 P LT1-CSM4228				PARCEL NO: 26-1234-0200				CONTROL NO: 83687			
23.03	\$88,102.80	0.81910622	\$72,165.55								
				0	\$0.00	STAT	999999	STATE OF WISCONSIN			
				0.00694810	\$501.41	CNTY	69	WAUSHARA COUNTY			
				0.00132280	\$95.46	MUNI	69026	TOWN OF RICHFORD			
				0.00572350	\$413.04	REG	696237	SCH D OF WAUTOMA AREA			
				0.00092850	\$67.00	VTAE	001200	FOX VALLEY VTAE DISTRICT			
Parcel Total:					\$1,076.91						



State of Wisconsin / Department of Natural Resources

Tony Evers , Governor

Adam N Payne , Secretary

5/22/2023

Chapter 70.114 - Aids Payment Worksheet For Tax Year 2022(Payment Year 2023) - Payment Due January 31, 2023

6899 of 7056

LEGAL DESCRIPTION: T18 R09-E S12 P LT1-CSM4229	PARCEL NO: 26-1243-0300	CONTROL NO: 83710
--	-------------------------	-------------------

2.9	\$11,091.84	0.81910622	\$9,085.40
-----	-------------	------------	------------

0	\$0.00	STAT	999999	STATE OF WISCONSIN
0.00694810	\$63.13	CNTY	69	WAUSHARA COUNTY
0.00132280	\$12.02	MUNI	69026	TOWN OF RICHFORD
0.00572350	\$52.00	REG	696237	SCH D OF WAUTOMA AREA
0.00092850	\$8.44	VTAE	001200	FOX VALLEY VTAE DISTRICT

Parcel Total:	\$135.59
---------------	----------

File Number Total:	\$1,680.02
--------------------	------------

FILE NO: FI 2645 *	DATE OF PURCHASE: 02/21/2000	GRANTOR: BRUCE BIERI, ET AL
--------------------	------------------------------	-----------------------------

LEGAL DESCRIPTION: T18 R09-E S12 LT1-CSM2104	PARCEL NO: 26-1222-0500	CONTROL NO: 84165
--	-------------------------	-------------------

1.21	\$2,660.71	0.81910622	\$2,179.41
------	------------	------------	------------

0	\$0.00	STAT	999999	STATE OF WISCONSIN
0.00694810	\$15.14	CNTY	69	WAUSHARA COUNTY
0.00132280	\$2.88	MUNI	69026	TOWN OF RICHFORD
0.00572350	\$12.47	REG	696237	SCH D OF WAUTOMA AREA
0.00092850	\$2.02	VTAE	001200	FOX VALLEY VTAE DISTRICT

Parcel Total:	\$32.51
---------------	---------

File Number Total:	\$32.51
--------------------	---------



State of Wisconsin / Department of Natural Resources

Tony Evers , Governor

Adam N Payne , Secretary

5/22/2023

Chapter 70.114 - Aids Payment Worksheet For Tax Year 2022(Payment Year 2023) - Payment Due January 31, 2023

6900 of 7056

FILE NO: FI 2655 *				DATE OF PURCHASE: 09/07/2000				GRANTOR: ALBERT GRUNERT			
LEGAL DESCRIPTION: T18 R09-E S13 PT OF NWSW				PARCEL NO: 26-1332-0000				CONTROL NO: 84503			
27.65	\$67,113.12	0.81910622	\$54,972.77								
				0	\$0.00	STAT	999999	STATE OF WISCONSIN			
				0.00694810	\$381.96	CNTY	69	WAUSHARA COUNTY			
				0.00132280	\$72.72	MUNI	69026	TOWN OF RICHFORD			
				0.00572350	\$314.64	REG	696237	SCH D OF WAUTOMA AREA			
				0.00092850	\$51.04	VTAE	001200	FOX VALLEY VTAE DISTRICT			
Parcel Total:					\$820.36						

LEGAL DESCRIPTION: T18 R09-E S13 PT OF NESW				PARCEL NO: 26-1331-0200				CONTROL NO: 84504			
30.03	\$79,798.06	0.81910622	\$65,363.09								
				0	\$0.00	STAT	999999	STATE OF WISCONSIN			
				0.00694810	\$454.15	CNTY	69	WAUSHARA COUNTY			
				0.00132280	\$86.46	MUNI	69026	TOWN OF RICHFORD			
				0.00572350	\$374.10	REG	696237	SCH D OF WAUTOMA AREA			
				0.00092850	\$60.69	VTAE	001200	FOX VALLEY VTAE DISTRICT			
Parcel Total:					\$975.40						



State of Wisconsin / Department of Natural Resources

Tony Evers , Governor

Adam N Payne , Secretary

5/22/2023

Chapter 70.114 - Aids Payment Worksheet For Tax Year 2022(Payment Year 2023) - Payment Due January 31, 2023

6901 of 7056

LEGAL DESCRIPTION: T18 R09-E S13 PT OF SENW	PARCEL NO: 26-1324-0300	CONTROL NO: 84505
---	-------------------------	-------------------

19.45 \$72,808.70 0.81910622 \$59,638.06

0	\$0.00	STAT	999999	STATE OF WISCONSIN
0.00694810	\$414.37	CNTY	69	WAUSHARA COUNTY
0.00132280	\$78.89	MUNI	69026	TOWN OF RICHFORD
0.00572350	\$341.34	REG	696237	SCH D OF WAUTOMA AREA
0.00092850	\$55.37	VTAE	001200	FOX VALLEY VTAE DISTRICT

Parcel Total: \$889.97

LEGAL DESCRIPTION: T18 R09-E S13 PT OF SWNW	PARCEL NO: 26-1323-0400	CONTROL NO: 84506
---	-------------------------	-------------------

5.3 \$17,111.70 0.81910622 \$14,016.30

0	\$0.00	STAT	999999	STATE OF WISCONSIN
0.00694810	\$97.39	CNTY	69	WAUSHARA COUNTY
0.00132280	\$18.54	MUNI	69026	TOWN OF RICHFORD
0.00572350	\$80.22	REG	696237	SCH D OF WAUTOMA AREA
0.00092850	\$13.01	VTAE	001200	FOX VALLEY VTAE DISTRICT

Parcel Total: \$209.16

LEGAL DESCRIPTION: T18 R09-E S13 PT OF SENE	PARCEL NO: 26-1314-0200	CONTROL NO: 84507
---	-------------------------	-------------------

22.97 \$75,594.14 0.81910622 \$61,919.63

0	\$0.00	STAT	999999	STATE OF WISCONSIN
0.00694810	\$430.22	CNTY	69	WAUSHARA COUNTY
0.00132280	\$81.91	MUNI	69026	TOWN OF RICHFORD
0.00572350	\$354.40	REG	696237	SCH D OF WAUTOMA AREA
0.00092850	\$57.49	VTAE	001200	FOX VALLEY VTAE DISTRICT

Parcel Total: \$924.02



State of Wisconsin / Department of Natural Resources

Tony Evers , Governor

Adam N Payne , Secretary

5/22/2023

Chapter 70.114 - Aids Payment Worksheet For Tax Year 2022(Payment Year 2023) - Payment Due January 31, 2023

6902 of 7056

LEGAL DESCRIPTION: T18 R09-E S13 PT OF SWNE	PARCEL NO: 26-1313-000	CONTROL NO: 84508
---	------------------------	-------------------

8.32	\$23,489.09	0.81910622	\$19,240.06
------	-------------	------------	-------------

0	\$0.00	STAT	999999	STATE OF WISCONSIN
0.00694810	\$133.68	CNTY	69	WAUSHARA COUNTY
0.00132280	\$25.45	MUNI	69026	TOWN OF RICHFORD
0.00572350	\$110.12	REG	696237	SCH D OF WAUTOMA AREA
0.00092850	\$17.86	VTAE	001200	FOX VALLEY VTAE DISTRICT

Parcel Total:	\$287.11
---------------	----------

File Number Total:	\$4,106.02
--------------------	------------

FILE NO: FI 2671 *	DATE OF PURCHASE: 11/14/2000	GRANTOR: THOMAS LYDON
--------------------	------------------------------	-----------------------

LEGAL DESCRIPTION: T18 R09-E S06 LT3&4-CSM4322	PARCEL NO: 0262180906420000	CONTROL NO: 84684
--	-----------------------------	-------------------

5.34	\$182,591.32	0.81910622	\$149,561.68
------	--------------	------------	--------------

0	\$0.00	STAT	999999	STATE OF WISCONSIN
0.00694810	\$1,039.17	CNTY	69	WAUSHARA COUNTY
0.00132280	\$197.84	MUNI	69026	TOWN OF RICHFORD
0.00565770	\$846.18	REG	396335	SCH D OF WESTFIELD
0.00092850	\$138.86	VTAE	001200	FOX VALLEY VTAE DISTRICT

Parcel Total:	\$2,222.05
---------------	------------

File Number Total:	\$2,222.05
--------------------	------------



State of Wisconsin / Department of Natural Resources

Tony Evers , Governor

Adam N Payne , Secretary

5/22/2023

Chapter 70.114 - Aids Payment Worksheet For Tax Year 2022(Payment Year 2023) - Payment Due January 31, 2023

6903 of 7056

FILE NO: FI 2672 *				DATE OF PURCHASE: 11/17/2000				GRANTOR: TERRENCE A GAATZ			
LEGAL DESCRIPTION: T18 R09-E S01 PT OF NWSW				PARCEL NO: 084888				CONTROL NO: 84888			
36.05	\$106,584.77	0.81910622	\$87,304.25								
				0	\$0.00	STAT	999999	STATE OF WISCONSIN			
				0.00694810	\$606.60	CNTY	69	WAUSHARA COUNTY			
				0.00132280	\$115.49	MUNI	69026	TOWN OF RICHFORD			
				0.00572350	\$499.68	REG	696237	SCH D OF WAUTOMA AREA			
				0.00092850	\$81.06	VTAE	001200	FOX VALLEY VTAE DISTRICT			
Parcel Total:					\$1,302.83						

LEGAL DESCRIPTION: T18 R09-E S01 PT OF SESW				PARCEL NO: 084889				CONTROL NO: 84889			
16.55	\$59,709.69	0.81910622	\$48,908.58								
				0	\$0.00	STAT	999999	STATE OF WISCONSIN			
				0.00694810	\$339.82	CNTY	69	WAUSHARA COUNTY			
				0.00132280	\$64.70	MUNI	69026	TOWN OF RICHFORD			
				0.00572350	\$279.93	REG	696237	SCH D OF WAUTOMA AREA			
				0.00092850	\$45.41	VTAE	001200	FOX VALLEY VTAE DISTRICT			
Parcel Total:					\$729.86						

File Number Total:					\$2,032.69						
--------------------	--	--	--	--	------------	--	--	--	--	--	--



State of Wisconsin / Department of Natural Resources

Tony Evers , Governor

Adam N Payne , Secretary

5/22/2023

Chapter 70.114 - Aids Payment Worksheet For Tax Year 2022(Payment Year 2023) - Payment Due January 31, 2023

6904 of 7056

FILE NO: FI 2678 *				DATE OF PURCHASE: 07/27/2001				GRANTOR: NEAL GRUNERT			
LEGAL DESCRIPTION: T18 R09-E S13 PT OF NWSE				PARCEL NO: 26-1342-0300				CONTROL NO: 86136			
5	\$8,246.53	0.81910622	\$6,754.78								
				0	\$0.00	STAT	999999	STATE OF WISCONSIN			
				0.00694810	\$46.93	CNTY	69	WAUSHARA COUNTY			
				0.00132280	\$8.94	MUNI	69026	TOWN OF RICHFORD			
				0.00572350	\$38.66	REG	696237	SCH D OF WAUTOMA AREA			
				0.00092850	\$6.27	VTAE	001200	FOX VALLEY VTAE DISTRICT			
Parcel Total:					\$100.80						

File Number Total:					\$100.80						
--------------------	--	--	--	--	----------	--	--	--	--	--	--

FILE NO: FI 2683 *				DATE OF PURCHASE: 06/26/2001				GRANTOR: NORMAN ZIMMERMAN			
LEGAL DESCRIPTION: T18 R09-E S36 PT OF NENE				PARCEL NO: 26-3611-0200				CONTROL NO: 85693			
8	\$64,506.33	0.81910622	\$52,837.54								
				0	\$0.00	STAT	999999	STATE OF WISCONSIN			
				0.00694810	\$367.12	CNTY	69	WAUSHARA COUNTY			
				0.00132280	\$69.89	MUNI	69026	TOWN OF RICHFORD			
				0.00572350	\$302.41	REG	696237	SCH D OF WAUTOMA AREA			
				0.00092850	\$49.06	VTAE	001200	FOX VALLEY VTAE DISTRICT			
Parcel Total:					\$788.48						



State of Wisconsin / Department of Natural Resources

Tony Evers , Governor

Adam N Payne , Secretary

5/22/2023

Chapter 70.114 - Aids Payment Worksheet For Tax Year 2022(Payment Year 2023) - Payment Due January 31, 2023

6905 of 7056

LEGAL DESCRIPTION: T18 R09-E S36 PT OF SENE	PARCEL NO: 26-3611-0200	CONTROL NO: 85694
---	-------------------------	-------------------

1	\$8,063.13	0.81910622	\$6,604.56	
---	------------	------------	------------	--

0	\$0.00	STAT	999999	STATE OF WISCONSIN
0.00694810	\$45.89	CNTY	69	WAUSHARA COUNTY
0.00132280	\$8.74	MUNI	69026	TOWN OF RICHFORD
0.00572350	\$37.80	REG	696237	SCH D OF WAUTOMA AREA
0.00092850	\$6.13	VTAE	001200	FOX VALLEY VTAE DISTRICT

Parcel Total:	\$98.56
---------------	---------

File Number Total:	\$887.04
--------------------	----------

FILE NO: FI 2693 *	DATE OF PURCHASE: 05/22/2001	GRANTOR: VISIONS 4, LLC
--------------------	------------------------------	-------------------------

LEGAL DESCRIPTION: T18 R09-E S08 P LT1-CSM3847	PARCEL NO: P 26-0714-0110	CONTROL NO: 85900
--	---------------------------	-------------------

14.5	\$47,034.25	0.81910622	\$38,526.04	
------	-------------	------------	-------------	--

0	\$0.00	STAT	999999	STATE OF WISCONSIN
0.00694810	\$267.68	CNTY	69	WAUSHARA COUNTY
0.00132280	\$50.96	MUNI	69026	TOWN OF RICHFORD
0.00565770	\$217.97	REG	396335	SCH D OF WESTFIELD
0.00092850	\$35.77	VTAE	001200	FOX VALLEY VTAE DISTRICT

Parcel Total:	\$572.38
---------------	----------

File Number Total:	\$572.38
--------------------	----------



State of Wisconsin / Department of Natural Resources

Tony Evers , Governor

Adam N Payne , Secretary

5/22/2023

Chapter 70.114 - Aids Payment Worksheet For Tax Year 2022(Payment Year 2023) - Payment Due January 31, 2023

6906 of 7056

FILE NO: FI 2693 A				DATE OF PURCHASE: 05/22/2001				GRANTOR: VISIONS 4, LLC			
LEGAL DESCRIPTION: T18 R09-E S07 LT2-CSM3854				PARCEL NO: 26-741-0100				CONTROL NO: 85891			
15.06	\$50,854.04	0.81910622	\$41,654.86								
				0	\$0.00	STAT	999999	STATE OF WISCONSIN			
				0.00694810	\$289.42	CNTY	69	WAUSHARA COUNTY			
				0.00132280	\$55.10	MUNI	69026	TOWN OF RICHFORD			
				0.00565770	\$235.67	REG	396335	SCH D OF WESTFIELD			
				0.00092850	\$38.68	VTAE	001200	FOX VALLEY VTAE DISTRICT			
Parcel Total:					\$618.87						

LEGAL DESCRIPTION: T18 R09-E S07 P OLT1-CSM3853				PARCEL NO: P 026-743-0300				CONTROL NO: 85892			
1.58	\$5,688.13	0.81910622	\$4,659.18								
				0	\$0.00	STAT	999999	STATE OF WISCONSIN			
				0.00694810	\$32.37	CNTY	69	WAUSHARA COUNTY			
				0.00132280	\$6.16	MUNI	69026	TOWN OF RICHFORD			
				0.00565770	\$26.36	REG	396335	SCH D OF WESTFIELD			
				0.00092850	\$4.33	VTAE	001200	FOX VALLEY VTAE DISTRICT			
Parcel Total:					\$69.22						



State of Wisconsin / Department of Natural Resources

Tony Evers , Governor

Adam N Payne , Secretary

5/22/2023

Chapter 70.114 - Aids Payment Worksheet For Tax Year 2022(Payment Year 2023) - Payment Due January 31, 2023

6907 of 7056

LEGAL DESCRIPTION: T18 R09-E S07 P OLT1-CSM3853				PARCEL NO: P 026-743-0300				CONTROL NO: 85893	
0.12	\$431.46	0.81910622	\$353.41						
				0	\$0.00	STAT	999999	STATE OF WISCONSIN	
				0.00694810	\$2.46	CNTY	69	WAUSHARA COUNTY	
				0.00132280	\$0.47	MUNI	69026	TOWN OF RICHFORD	
				0.00565770	\$2.00	REG	396335	SCH D OF WESTFIELD	
				0.00092850	\$0.33	VTAE	001200	FOX VALLEY VTAE DISTRICT	
Parcel Total:					\$5.26				

LEGAL DESCRIPTION: T18 R09-E S07 P OLT1-CSM3853				PARCEL NO: P 026-743-0300				CONTROL NO: 85894	
0.03	\$108.19	0.81910622	\$88.62						
				0	\$0.00	STAT	999999	STATE OF WISCONSIN	
				0.00694810	\$0.62	CNTY	69	WAUSHARA COUNTY	
				0.00132280	\$0.12	MUNI	69026	TOWN OF RICHFORD	
				0.00565770	\$0.50	REG	396335	SCH D OF WESTFIELD	
				0.00092850	\$0.08	VTAE	001200	FOX VALLEY VTAE DISTRICT	
Parcel Total:					\$1.32				

LEGAL DESCRIPTION: T18 R09-E S07 P OLT1-CSM3853				PARCEL NO: P 026-743-0300				CONTROL NO: 85895	
2.61	\$9,395.77	0.81910622	\$7,696.13						
				0	\$0.00	STAT	999999	STATE OF WISCONSIN	
				0.00694810	\$53.47	CNTY	69	WAUSHARA COUNTY	
				0.00132280	\$10.18	MUNI	69026	TOWN OF RICHFORD	
				0.00565770	\$43.54	REG	396335	SCH D OF WESTFIELD	
				0.00092850	\$7.15	VTAE	001200	FOX VALLEY VTAE DISTRICT	
Parcel Total:					\$114.34				



State of Wisconsin / Department of Natural Resources

Tony Evers , Governor

Adam N Payne , Secretary

5/22/2023

Chapter 70.114 - Aids Payment Worksheet For Tax Year 2022(Payment Year 2023) - Payment Due January 31, 2023

6908 of 7056

LEGAL DESCRIPTION: T18 R09-E S07 LT2-CSM3847				PARCEL NO: 026-713-0200				CONTROL NO: 85896	
9.63	\$29,059.45	0.81910622	\$23,802.78						
				0	\$0.00	STAT	999999	STATE OF WISCONSIN	
				0.00694810	\$165.38	CNTY	69	WAUSHARA COUNTY	
				0.00132280	\$31.49	MUNI	69026	TOWN OF RICHFORD	
				0.00565770	\$134.67	REG	396335	SCH D OF WESTFIELD	
				0.00092850	\$22.10	VTAE	001200	FOX VALLEY VTAE DISTRICT	
Parcel Total:					\$353.64				

LEGAL DESCRIPTION: T18 R09-E S07 P LT1-CSM3847				PARCEL NO: P 026-714-0110				CONTROL NO: 85897	
20	\$64,874.46	0.81910622	\$53,139.07						
				0	\$0.00	STAT	999999	STATE OF WISCONSIN	
				0.00694810	\$369.22	CNTY	69	WAUSHARA COUNTY	
				0.00132280	\$70.29	MUNI	69026	TOWN OF RICHFORD	
				0.00565770	\$300.65	REG	396335	SCH D OF WESTFIELD	
				0.00092850	\$49.34	VTAE	001200	FOX VALLEY VTAE DISTRICT	
Parcel Total:					\$789.50				

LEGAL DESCRIPTION: T18 R09-E S07 P LT1-CSM3847				PARCEL NO: P 026-714-0110				CONTROL NO: 85898	
40	\$129,748.92	0.81910622	\$106,278.15						
				0	\$0.00	STAT	999999	STATE OF WISCONSIN	
				0.00694810	\$738.43	CNTY	69	WAUSHARA COUNTY	
				0.00132280	\$140.59	MUNI	69026	TOWN OF RICHFORD	
				0.00565770	\$601.29	REG	396335	SCH D OF WESTFIELD	
				0.00092850	\$98.68	VTAE	001200	FOX VALLEY VTAE DISTRICT	
Parcel Total:					\$1,578.99				



State of Wisconsin / Department of Natural Resources

Tony Evers , Governor

Adam N Payne , Secretary

5/22/2023

Chapter 70.114 - Aids Payment Worksheet For Tax Year 2022(Payment Year 2023) - Payment Due January 31, 2023

6909 of 7056

LEGAL DESCRIPTION: T18 R09-E S08 P LT1-CSM3847	PARCEL NO: P 026-714-0110	CONTROL NO: 85899
--	---------------------------	-------------------

13.4	\$43,466.47	0.81910622	\$35,603.65
------	-------------	------------	-------------

0	\$0.00	STAT	999999	STATE OF WISCONSIN
0.00694810	\$247.38	CNTY	69	WAUSHARA COUNTY
0.00132280	\$47.10	MUNI	69026	TOWN OF RICHFORD
0.00565770	\$201.44	REG	396335	SCH D OF WESTFIELD
0.00092850	\$33.06	VTAE	001200	FOX VALLEY VTAE DISTRICT

Parcel Total:	\$528.98
---------------	----------

File Number Total:	\$4,060.12
--------------------	------------

FILE NO: FI 2706 *	DATE OF PURCHASE: 05/07/2002	GRANTOR: JOHN SHILLINGLAW
--------------------	------------------------------	---------------------------

LEGAL DESCRIPTION: T18 R09-E S36 LT2-CSM1110	PARCEL NO: 69026-3611-0300	CONTROL NO: 87245
--	----------------------------	-------------------

4.72	\$29,852.96	0.81910622	\$24,452.75
------	-------------	------------	-------------

0	\$0.00	STAT	999999	STATE OF WISCONSIN
0.00694810	\$169.90	CNTY	69	WAUSHARA COUNTY
0.00132280	\$32.35	MUNI	69026	TOWN OF RICHFORD
0.00572350	\$139.95	REG	696237	SCH D OF WAUTOMA AREA
0.00092850	\$22.70	VTAE	001200	FOX VALLEY VTAE DISTRICT

Parcel Total:	\$364.90
---------------	----------

File Number Total:	\$364.90
--------------------	----------



State of Wisconsin / Department of Natural Resources

Tony Evers , Governor

Adam N Payne , Secretary

5/22/2023

Chapter 70.114 - Aids Payment Worksheet For Tax Year 2022(Payment Year 2023) - Payment Due January 31, 2023

6910 of 7056

FILE NO: FI 2710 *				DATE OF PURCHASE: 05/13/2002				GRANTOR: ROSS A MUELLER			
LEGAL DESCRIPTION: T18 R09-E S36 PT OF E1/2 SENE				PARCEL NO: 6926 3614.0100				CONTROL NO: 87049			
3	\$10,071.58	0.81910622	\$8,249.69								
				0	\$0.00	STAT	999999	STATE OF WISCONSIN			
				0.00694810	\$57.32	CNTY	69	WAUSHARA COUNTY			
				0.00132280	\$10.91	MUNI	69026	TOWN OF RICHFORD			
				0.00572350	\$47.22	REG	696237	SCH D OF WAUTOMA AREA			
				0.00092850	\$7.66	VTAE	001200	FOX VALLEY VTAE DISTRICT			
Parcel Total:					\$123.11						

LEGAL DESCRIPTION: T18 R09-E S36 PT OF E1/2 NENE				PARCEL NO: 6926 3611.0100				CONTROL NO: 87050			
10	\$77,210.39	0.81910622	\$63,243.51								
				0	\$0.00	STAT	999999	STATE OF WISCONSIN			
				0.00694810	\$439.42	CNTY	69	WAUSHARA COUNTY			
				0.00132280	\$83.66	MUNI	69026	TOWN OF RICHFORD			
				0.00572350	\$361.97	REG	696237	SCH D OF WAUTOMA AREA			
				0.00092850	\$58.72	VTAE	001200	FOX VALLEY VTAE DISTRICT			
Parcel Total:					\$943.77						

File Number Total:					\$1,066.88						
--------------------	--	--	--	--	------------	--	--	--	--	--	--



State of Wisconsin / Department of Natural Resources

Tony Evers , Governor

Adam N Payne , Secretary

5/22/2023

Chapter 70.114 - Aids Payment Worksheet For Tax Year 2022(Payment Year 2023) - Payment Due January 31, 2023

6911 of 7056

FILE NO: FI 2730 *		DATE OF PURCHASE: 09/03/2020		GRANTOR: ESTATE OF EDWARD W. WEGENKE	
LEGAL DESCRIPTION: T18 R09-E S01 LT2-CSM4757		PARCEL NO: 26-141-0100		CONTROL NO: 87382	
12.57	\$25,230.81	0.81910622	\$20,666.72		
		0	\$0.00	STAT 999999	STATE OF WISCONSIN
		0.00694810	\$143.59	CNTY 69	WAUSHARA COUNTY
		0.00132280	\$27.34	MUNI 69026	TOWN OF RICHFORD
		0.00572350	\$118.29	REG 696237	SCH D OF WAUTOMA AREA
		0.00092850	\$19.19	VTAE 001200	FOX VALLEY VTAE DISTRICT
Parcel Total:			\$308.41		

File Number Total:	\$308.41
--------------------	----------

FILE NO: FM 10103 *		DATE OF PURCHASE: 12/23/2010		GRANTOR: Ray J. & Almut O. White	
LEGAL DESCRIPTION: T18 R09-E S16 PT OF SWSW		PARCEL NO: 026-01633-0520 (Lot 2, CSM 4655)		CONTROL NO: 121943	
3	\$360.53	0.81910622	\$295.31		
		0	\$0.00	STAT 999999	STATE OF WISCONSIN
		0.00694810	\$2.05	CNTY 69	WAUSHARA COUNTY
		0.00132280	\$0.39	MUNI 69026	TOWN OF RICHFORD
		0.00572350	\$1.69	REG 696237	SCH D OF WAUTOMA AREA
		0.00092850	\$0.27	VTAE 001200	FOX VALLEY VTAE DISTRICT
Parcel Total:			\$4.40		

File Number Total:	\$4.40
--------------------	--------



State of Wisconsin / Department of Natural Resources

Tony Evers , Governor

Adam N Payne , Secretary

5/22/2023

Chapter 70.114 - Aids Payment Worksheet For Tax Year 2022(Payment Year 2023) - Payment Due January 31, 2023

6912 of 7056

FILE NO: FM 10141 *		DATE OF PURCHASE: 03/05/2012		GRANTOR: Vernet H Slife, et al	
LEGAL DESCRIPTION: T18 R09-E S12 PT OF NWNE		PARCEL NO: 026-01212-0100		CONTROL NO: 124130	
20	\$7,240.16	0.81910622	\$5,930.46		
		0	\$0.00	STAT 999999	STATE OF WISCONSIN
		0.00694810	\$41.21	CNTY 69	WAUSHARA COUNTY
		0.00132280	\$7.84	MUNI 69026	TOWN OF RICHFORD
		0.00572350	\$33.94	REG 696237	SCH D OF WAUTOMA AREA
		0.00092850	\$5.51	VTAE 001200	FOX VALLEY VTAE DISTRICT
Parcel Total:			\$88.50		

File Number Total:		\$88.50			
--------------------	--	---------	--	--	--

FILE NO: FM 10296 *		DATE OF PURCHASE: 01/30/2018		GRANTOR: Richard P Grassy	
LEGAL DESCRIPTION: T18 R09-E S16 Lot 1, CSM 6500		PARCEL NO: 026-01623-0200		CONTROL NO: 131413	
1.5	\$4,745.59	0.81910622	\$3,887.14		
		0	\$0.00	STAT 999999	STATE OF WISCONSIN
		0.00694810	\$27.01	CNTY 69	WAUSHARA COUNTY
		0.00132280	\$5.14	MUNI 69026	TOWN OF RICHFORD
		0.00572350	\$22.25	REG 696237	SCH D OF WAUTOMA AREA
		0.00092850	\$3.61	VTAE 001200	FOX VALLEY VTAE DISTRICT
Parcel Total:			\$58.01		

File Number Total:		\$58.01			
--------------------	--	---------	--	--	--



State of Wisconsin / Department of Natural Resources

Tony Evers , Governor

Adam N Payne , Secretary

5/22/2023

Chapter 70.114 - Aids Payment Worksheet For Tax Year 2022(Payment Year 2023) - Payment Due January 31, 2023

6913 of 7056

FILE NO: FM 10369 *		DATE OF PURCHASE: 07/22/2016			GRANTOR: Gordon A King			
LEGAL DESCRIPTION: T18 R09-E S25 PT OF SWNW				PARCEL NO: 026-02523-0100		CONTROL NO: 132734		
5	\$20,659.55	0.81910622	\$16,922.36					
				0	\$0.00	STAT	999999	STATE OF WISCONSIN
				0.00694810	\$117.58	CNTY	69	WAUSHARA COUNTY
				0.00132280	\$22.38	MUNI	69026	TOWN OF RICHFORD
				0.00572350	\$96.85	REG	696237	SCH D OF WAUTOMA AREA
				0.00092850	\$15.71	VTAE	001200	FOX VALLEY VTAE DISTRICT
Parcel Total:					\$252.52			

LEGAL DESCRIPTION: T18 R09-E S25 PT OF NWSW				PARCEL NO: 026-02532-0120		CONTROL NO: 132735		
3.26	\$4,077.54	0.81910622	\$3,339.94					
				0	\$0.00	STAT	999999	STATE OF WISCONSIN
				0.00694810	\$23.21	CNTY	69	WAUSHARA COUNTY
				0.00132280	\$4.42	MUNI	69026	TOWN OF RICHFORD
				0.00572350	\$19.12	REG	696237	SCH D OF WAUTOMA AREA
				0.00092850	\$3.10	VTAE	001200	FOX VALLEY VTAE DISTRICT
Parcel Total:					\$49.85			

File Number Total:	\$302.37
--------------------	----------

Municipality Total:	\$30,094.62
---------------------	-------------



State of Wisconsin / Department of Natural Resources

Tony Evers , Governor

Adam N Payne , Secretary

5/22/2023

Chapter 70.114 - Aids Payment Worksheet For Tax Year 2022(Payment Year 2023) - Payment Due January 31, 2023

6914 of 7056

DETAIL FOR TOWN OF ROSE, WAUSHARA COUNTY

Acres	Est. Adjust. Purch. Price	Level of Assessment	Adjusted Local Value	Net Gen. Tax Rate	Calc. Aid Pay Amount	Type	Code	Taxing Jurisdiction Description
FILE NO: FI 2477 *			DATE OF PURCHASE: 02/22/1996			GRANTOR: ARNOL V ROBERTS ESTATE		
LEGAL DESCRIPTION: T20 R10-E S25 P LT2-CSM3261				PARCEL NO: 28-2521-0000		CONTROL NO: 76399		
4.5	\$16,801.67	0.75478824	\$12,681.71					
				0	\$0.00	STAT	999999	STATE OF WISCONSIN
				0.00767730	\$97.36	CNTY	69	WAUSHARA COUNTY
				0.00135490	\$17.18	MUNI	69028	TOWN OF ROSE
				0.00794890	\$100.81	REG	696475	SCH D OF WILD ROSE
				0.00102380	\$12.98	VTAE	001200	FOX VALLEY VTAE DISTRICT
Parcel Total:					\$228.33			

LEGAL DESCRIPTION: T20 R10-E S25 P LT2-CSM3261				PARCEL NO: 28-2524-0000		CONTROL NO: 76400		
40	\$69,846.95	0.75478824	\$52,719.66					
				0	\$0.00	STAT	999999	STATE OF WISCONSIN
				0.00767730	\$404.74	CNTY	69	WAUSHARA COUNTY
				0.00135490	\$71.43	MUNI	69028	TOWN OF ROSE
				0.00794890	\$419.06	REG	696475	SCH D OF WILD ROSE
				0.00102380	\$53.98	VTAE	001200	FOX VALLEY VTAE DISTRICT
Parcel Total:					\$949.21			



State of Wisconsin / Department of Natural Resources

Tony Evers , Governor

Adam N Payne , Secretary

5/22/2023

Chapter 70.114 - Aids Payment Worksheet For Tax Year 2022(Payment Year 2023) - Payment Due January 31, 2023

6915 of 7056

LEGAL DESCRIPTION: T20 R10-E S25 P LT2-CSM3261	PARCEL NO: 28-2531-0000	CONTROL NO: 76401
--	-------------------------	-------------------

14.58	\$69,126.88	0.75478824	\$52,176.16
-------	-------------	------------	-------------

0	\$0.00	STAT	999999	STATE OF WISCONSIN
0.00767730	\$400.57	CNTY	69	WAUSHARA COUNTY
0.00135490	\$70.69	MUNI	69028	TOWN OF ROSE
0.00794890	\$414.74	REG	696475	SCH D OF WILD ROSE
0.00102380	\$53.42	VTAE	001200	FOX VALLEY VTAE DISTRICT

Parcel Total:	\$939.42
---------------	----------

File Number Total:	\$2,116.96
--------------------	------------

FILE NO: FI 2823 *	DATE OF PURCHASE: 08/22/2005	GRANTOR: JOHN F JOHNSON
--------------------	------------------------------	-------------------------

LEGAL DESCRIPTION: T20 R10-E S24 PT OF NESE	PARCEL NO: 28-2441-0200	CONTROL NO: 93869
---	-------------------------	-------------------

0.4	\$19,215.50	0.75478824	\$14,503.64
-----	-------------	------------	-------------

0	\$0.00	STAT	999999	STATE OF WISCONSIN
0.00767730	\$111.35	CNTY	69	WAUSHARA COUNTY
0.00135490	\$19.65	MUNI	69028	TOWN OF ROSE
0.00794890	\$115.29	REG	696475	SCH D OF WILD ROSE
0.00102380	\$14.85	VTAE	001200	FOX VALLEY VTAE DISTRICT

Parcel Total:	\$261.14
---------------	----------

File Number Total:	\$261.14
--------------------	----------

Municipality Total:	\$2,378.10
---------------------	------------



State of Wisconsin / Department of Natural Resources

Tony Evers , Governor

Adam N Payne , Secretary

5/22/2023

Chapter 70.114 - Aids Payment Worksheet For Tax Year 2022(Payment Year 2023) - Payment Due January 31, 2023

6916 of 7056

DETAIL FOR TOWN OF SPRINGWATER, WAUSHARA COUNTY

Acres	Est. Adjust. Purch. Price	Level of Assessment	Adjusted Local Value	Net Gen. Tax Rate	Calc. Aid Pay Amount	----- Taxing Jurisdiction ----- Type	Code	Description
FILE NO: FI 2358 *			DATE OF PURCHASE: 07/11/1994			GRANTOR: EVALYN BLUMER		
LEGAL DESCRIPTION: T20 R11-E S17 PT OF SWSW			PARCEL NO: 69032 1733.0100			CONTROL NO: 72535		
6.5	\$81,165.56	0.70447964	\$57,179.49					
				0	\$0.00	STAT	999999	STATE OF WISCONSIN
				0.00794020	\$454.02	CNTY	69	WAUSHARA COUNTY
				0.00130480	\$74.61	MUNI	69032	TOWN OF SPRINGWATER
				0.008238	\$471.04	REG	696475	SCH D OF WILD ROSE
				0.00106020	\$60.62	VTAE	001200	FOX VALLEY VTAE DISTRICT
Parcel Total:					\$1,060.29			

File Number Total: \$1,060.29

FILE NO: FI 2362 *			DATE OF PURCHASE: 09/16/1994			GRANTOR: ORILLA LOVEJOY ET AL		
LEGAL DESCRIPTION: T20 R11-E S18 PT OF NESW			PARCEL NO: 32-1831-110			CONTROL NO: 73954		
9.2	\$62,837.86	0.70447964	\$44,267.99					
				0	\$0.00	STAT	999999	STATE OF WISCONSIN
				0.00794020	\$351.50	CNTY	69	WAUSHARA COUNTY
				0.00130480	\$57.76	MUNI	69032	TOWN OF SPRINGWATER
				0.008238	\$364.68	REG	696475	SCH D OF WILD ROSE
				0.00106020	\$46.93	VTAE	001200	FOX VALLEY VTAE DISTRICT
Parcel Total:					\$820.87			

File Number Total: \$820.87



State of Wisconsin / Department of Natural Resources

Tony Evers , Governor

Adam N Payne , Secretary

5/22/2023

Chapter 70.114 - Aids Payment Worksheet For Tax Year 2022(Payment Year 2023) - Payment Due January 31, 2023

6917 of 7056

FILE NO: FI 2767 *				DATE OF PURCHASE: 08/26/2003				GRANTOR: RITA TUTKOWSKI			
LEGAL DESCRIPTION: T20 R11-E S32 PT OF NWNW				PARCEL NO: 32-3222-0600				CONTROL NO: 89865			
1.23	\$13,191.37	0.70447964	\$9,293.05								
				0	\$0.00	STAT	999999	STATE OF WISCONSIN			
				0.00794020	\$73.79	CNTY	69	WAUSHARA COUNTY			
				0.00130480	\$12.13	MUNI	69032	TOWN OF SPRINGWATER			
				0.008238	\$76.56	REG	696475	SCH D OF WILD ROSE			
				0.00106020	\$9.85	VTAE	001200	FOX VALLEY VTAE DISTRICT			
				Parcel Total:	\$172.33						

				File Number Total:	\$172.33						
--	--	--	--	--------------------	----------	--	--	--	--	--	--

FILE NO: FI 2780 *				DATE OF PURCHASE: 02/06/2004				GRANTOR: RUSS MEYER USED CARS, INC			
LEGAL DESCRIPTION: T20 R11-E S19 LT2-CSM3216				PARCEL NO: 32-1923-0520				CONTROL NO: 91495			
7.36	\$105,528.32	0.70447964	\$74,342.55								
				0	\$0.00	STAT	999999	STATE OF WISCONSIN			
				0.00794020	\$590.30	CNTY	69	WAUSHARA COUNTY			
				0.00130480	\$97.00	MUNI	69032	TOWN OF SPRINGWATER			
				0.008238	\$612.43	REG	696475	SCH D OF WILD ROSE			
				0.00106020	\$78.82	VTAE	001200	FOX VALLEY VTAE DISTRICT			
				Parcel Total:	\$1,378.55						

				File Number Total:	\$1,378.55						
--	--	--	--	--------------------	------------	--	--	--	--	--	--



State of Wisconsin / Department of Natural Resources

Tony Evers , Governor

Adam N Payne , Secretary

5/22/2023

Chapter 70.114 - Aids Payment Worksheet For Tax Year 2022(Payment Year 2023) - Payment Due January 31, 2023

6918 of 7056

FILE NO: FI 2830 *				DATE OF PURCHASE: 11/01/2005				GRANTOR: WILD ROSE RECYCLING CENTER I			
LEGAL DESCRIPTION: T20 R11-E S19 LT1-CSM1712				PARCEL NO: 32-1923-0300				CONTROL NO: 94107			
8.26	\$214,488.05	0.70447964	\$151,102.46								
				0	\$0.00	STAT	999999	STATE OF WISCONSIN			
				0.00794020	\$1,199.79	CNTY	69	WAUSHARA COUNTY			
				0.00130480	\$197.16	MUNI	69032	TOWN OF SPRINGWATER			
				0.008238	\$1,244.77	REG	696475	SCH D OF WILD ROSE			
				0.00106020	\$160.20	VTAE	001200	FOX VALLEY VTAE DISTRICT			
				Parcel Total:	\$2,801.92						

				File Number Total:	\$2,801.92						
--	--	--	--	--------------------	------------	--	--	--	--	--	--

FILE NO: FM 10036 *				DATE OF PURCHASE: 06/27/2009				GRANTOR: Emerance D. & Marion D. Dan			
LEGAL DESCRIPTION: T20 R11-E S19 Lot 1, CSM 3216				PARCEL NO: 032-01923-0510				CONTROL NO: 104440			
1.07	\$76,405.58	0.70447964	\$53,826.18								
				0	\$0.00	STAT	999999	STATE OF WISCONSIN			
				0.00794020	\$427.39	CNTY	69	WAUSHARA COUNTY			
				0.00130480	\$70.23	MUNI	69032	TOWN OF SPRINGWATER			
				0.008238	\$443.42	REG	696475	SCH D OF WILD ROSE			
				0.00106020	\$57.07	VTAE	001200	FOX VALLEY VTAE DISTRICT			
				Parcel Total:	\$998.11						

				File Number Total:	\$998.11						
--	--	--	--	--------------------	----------	--	--	--	--	--	--



State of Wisconsin / Department of Natural Resources

Tony Evers , Governor

Adam N Payne , Secretary

5/22/2023

Chapter 70.114 - Aids Payment Worksheet For Tax Year 2022(Payment Year 2023) - Payment Due January 31, 2023

6919 of 7056

FILE NO: FM 10052 *				DATE OF PURCHASE: 10/13/2009				GRANTOR: Phillip J Rozell			
LEGAL DESCRIPTION: T20 R11-E S19 CSM #1679, Lot 1				PARCEL NO: 032-01923-0200				CONTROL NO: 106360			
2.18	\$245,589.37	0.70447964	\$173,012.71								
				0	\$0.00	STAT	999999	STATE OF WISCONSIN			
				0.00794020	\$1,373.76	CNTY	69	WAUSHARA COUNTY			
				0.00130480	\$225.75	MUNI	69032	TOWN OF SPRINGWATER			
				0.008238	\$1,425.27	REG	696475	SCH D OF WILD ROSE			
				0.00106020	\$183.43	VTAE	001200	FOX VALLEY VTAE DISTRICT			
				Parcel Total:	\$3,208.21						

				File Number Total:	\$3,208.21						
--	--	--	--	--------------------	------------	--	--	--	--	--	--

FILE NO: FM 10080 *				DATE OF PURCHASE: 05/27/2010				GRANTOR: Isabel M Urban			
LEGAL DESCRIPTION: T20 R11-E S19 LT 1 CSM 2276				PARCEL NO: 032-01923-0410				CONTROL NO: 112449			
1.39	\$181,707.04	0.70447964	\$128,008.91								
				0	\$0.00	STAT	999999	STATE OF WISCONSIN			
				0.00794020	\$1,016.42	CNTY	69	WAUSHARA COUNTY			
				0.00130480	\$167.03	MUNI	69032	TOWN OF SPRINGWATER			
				0.008238	\$1,054.53	REG	696475	SCH D OF WILD ROSE			
				0.00106020	\$135.71	VTAE	001200	FOX VALLEY VTAE DISTRICT			
				Parcel Total:	\$2,373.69						

				File Number Total:	\$2,373.69						
--	--	--	--	--------------------	------------	--	--	--	--	--	--



State of Wisconsin / Department of Natural Resources

Tony Evers , Governor

Adam N Payne , Secretary

5/22/2023

Chapter 70.114 - Aids Payment Worksheet For Tax Year 2022(Payment Year 2023) - Payment Due January 31, 2023

6920 of 7056

FILE NO: NA 670 *	DATE OF PURCHASE: 11/17/1998	GRANTOR: ALFRED AND GRACE BONNEVILLE
LEGAL DESCRIPTION: T20 R11-E S28 PT OF NESE	PARCEL NO: 69032-28410000	CONTROL NO: 80961

27.8 \$273,966.25 0.70447964 \$193,003.65

0	\$0.00	STAT	999999	STATE OF WISCONSIN
0.00794020	\$1,532.50	CNTY	69	WAUSHARA COUNTY
0.00130480	\$251.83	MUNI	69032	TOWN OF SPRINGWATER
0.008238	\$1,589.95	REG	696475	SCH D OF WILD ROSE
0.00106020	\$204.62	VTAE	001200	FOX VALLEY VTAE DISTRICT

Parcel Total: \$3,578.90

File Number Total: \$3,578.90

Municipality Total: \$16,392.87



State of Wisconsin / Department of Natural Resources

Tony Evers , Governor

Adam N Payne , Secretary

5/22/2023

Chapter 70.114 - Aids Payment Worksheet For Tax Year 2022(Payment Year 2023) - Payment Due January 31, 2023

6921 of 7056

DETAIL FOR TOWN OF WARREN, WAUSHARA COUNTY

Acres	Est. Adjust. Purch. Price	Level of Assessment	Adjusted Local Value	Net Gen. Tax Rate	Calc. Aid Pay Amount	Taxing Jurisdiction Type	Code	Description
FILE NO: FI 2222 *			DATE OF PURCHASE: 04/18/1994			GRANTOR: ROBERT R SMITH		
LEGAL DESCRIPTION: T18 R12-E S10 PT OF NESW				PARCEL NO: 34-1031-0300		CONTROL NO: 72308		
10	\$13,371.67	0.84781017	\$11,336.64	0	\$0.00	STAT	999999	STATE OF WISCONSIN
				0.006717	\$76.15	CNTY	69	WAUSHARA COUNTY
				0.00145390	\$16.48	MUNI	69034	TOWN OF WARREN
				0.01005230	\$113.96	REG	240434	SCH D OF BERLIN AREA
				0.00053210	\$6.03	VTAE	001000	MORAINES PARK VTAE DISTRICT
Parcel Total:					\$212.62			

LEGAL DESCRIPTION: T18 R12-E S10 N1/2 OF SWSW				PARCEL NO: 34-1033-0100		CONTROL NO: 72309		
20	\$27,172.65	0.84781017	\$23,037.25	0	\$0.00	STAT	999999	STATE OF WISCONSIN
				0.006717	\$154.74	CNTY	69	WAUSHARA COUNTY
				0.00145390	\$33.49	MUNI	69034	TOWN OF WARREN
				0.01005230	\$231.58	REG	240434	SCH D OF BERLIN AREA
				0.00053210	\$12.26	VTAE	001000	MORAINES PARK VTAE DISTRICT
Parcel Total:					\$432.07			



State of Wisconsin / Department of Natural Resources

Tony Evers , Governor

Adam N Payne , Secretary

5/22/2023

Chapter 70.114 - Aids Payment Worksheet For Tax Year 2022(Payment Year 2023) - Payment Due January 31, 2023

6922 of 7056

LEGAL DESCRIPTION: T18 R12-E S10 PT OF SESW	PARCEL NO: 34-1034-0200	CONTROL NO: 72310
---	-------------------------	-------------------

0.5	\$860.79	0.84781017	\$729.79
-----	----------	------------	----------

0	\$0.00	STAT	999999	STATE OF WISCONSIN
0.006717	\$4.90	CNTY	69	WAUSHARA COUNTY
0.00145390	\$1.06	MUNI	69034	TOWN OF WARREN
0.01005230	\$7.34	REG	240434	SCH D OF BERLIN AREA
0.00053210	\$0.39	VTAE	001000	MORAINES PARK VTAE DISTRICT

Parcel Total:	\$13.69
---------------	---------

File Number Total:	\$658.38
--------------------	----------

FILE NO: FI 2245 *	DATE OF PURCHASE: 06/15/1992	GRANTOR: JOHN GOHLKE
--------------------	------------------------------	----------------------

LEGAL DESCRIPTION: T18 R12-E S10 PT OF NWSW	PARCEL NO: 1032.0200	CONTROL NO: 70310
---	----------------------	-------------------

35	\$46,863.45	0.84781017	\$39,731.31
----	-------------	------------	-------------

0	\$0.00	STAT	999999	STATE OF WISCONSIN
0.006717	\$266.88	CNTY	69	WAUSHARA COUNTY
0.00145390	\$57.76	MUNI	69034	TOWN OF WARREN
0.01005230	\$399.39	REG	240434	SCH D OF BERLIN AREA
0.00053210	\$21.14	VTAE	001000	MORAINES PARK VTAE DISTRICT

Parcel Total:	\$745.17
---------------	----------

File Number Total:	\$745.17
--------------------	----------



State of Wisconsin / Department of Natural Resources

Tony Evers , Governor

Adam N Payne , Secretary

5/22/2023

Chapter 70.114 - Aids Payment Worksheet For Tax Year 2022(Payment Year 2023) - Payment Due January 31, 2023

6923 of 7056

FILE NO: FI 2470 *				DATE OF PURCHASE: 02/09/1996				GRANTOR: RANDY W ROBERTS ET AL			
LEGAL DESCRIPTION: T18 R12-E S10 SW OF SWNW				PARCEL NO: 34-1023-200				CONTROL NO: 76402			
10	\$11,761.45	0.84781017	\$9,971.48								
				0	\$0.00	STAT	999999	STATE OF WISCONSIN			
				0.006717	\$66.98	CNTY	69	WAUSHARA COUNTY			
				0.00145390	\$14.50	MUNI	69034	TOWN OF WARREN			
				0.01005230	\$100.24	REG	240434	SCH D OF BERLIN AREA			
				0.00053210	\$5.31	VTAE	001000	MORAINES PARK VTAE DISTRICT			
Parcel Total:					\$187.03						

File Number Total:					\$187.03						
--------------------	--	--	--	--	----------	--	--	--	--	--	--

FILE NO: FI 2522 *				DATE OF PURCHASE: 12/19/1996				GRANTOR: DENNIS M CHIPMAN			
LEGAL DESCRIPTION: T18 R12-E S09 NE OF NESE				PARCEL NO: 034-941-0100				CONTROL NO: 77652			
10	\$11,960.79	0.84781017	\$10,140.48								
				0	\$0.00	STAT	999999	STATE OF WISCONSIN			
				0.006717	\$68.11	CNTY	69	WAUSHARA COUNTY			
				0.00145390	\$14.74	MUNI	69034	TOWN OF WARREN			
				0.01005230	\$101.93	REG	240434	SCH D OF BERLIN AREA			
				0.00053210	\$5.40	VTAE	001000	MORAINES PARK VTAE DISTRICT			
Parcel Total:					\$190.18						

File Number Total:					\$190.18						
--------------------	--	--	--	--	----------	--	--	--	--	--	--



State of Wisconsin / Department of Natural Resources

Tony Evers , Governor

Adam N Payne , Secretary

5/22/2023

Chapter 70.114 - Aids Payment Worksheet For Tax Year 2022(Payment Year 2023) - Payment Due January 31, 2023

6924 of 7056

FILE NO: FM 10142 *	DATE OF PURCHASE: 03/08/2012	GRANTOR: Gohlke Realty, Inc
LEGAL DESCRIPTION: T18 R12-E S08 Maple Cove Subdivision	PARCEL NO:	CONTROL NO: 124288

5.47	\$24,818.53	0.84781017	\$21,041.40
------	-------------	------------	-------------

0	\$0.00	STAT	999999	STATE OF WISCONSIN
0.006717	\$141.34	CNTY	69	WAUSHARA COUNTY
0.00145390	\$30.59	MUNI	69034	TOWN OF WARREN
0.00553310	\$116.42	REG	696237	SCH D OF WAUTOMA AREA
0.00089720	\$18.88	VTAE	001200	FOX VALLEY VTAE DISTRICT

Parcel Total:	\$307.23
---------------	----------

File Number Total:	\$307.23
--------------------	----------

Municipality Total:	\$2,087.99
---------------------	------------



State of Wisconsin / Department of Natural Resources

Tony Evers , Governor

Adam N Payne , Secretary

5/22/2023

Chapter 70.114 - Aids Payment Worksheet For Tax Year 2022(Payment Year 2023) - Payment Due January 31, 2023

6925 of 7056

DETAIL FOR TOWN OF WAUTOMA, WAUSHARA COUNTY

Acres	Est. Adjust. Purch. Price	Level of Assessment	Adjusted Local Value	Net Gen. Tax Rate	Calc. Aid Pay Amount	Taxing Jurisdiction Type	Code	Description
FILE NO: FI 2216 *			DATE OF PURCHASE: 01/25/1992			GRANTOR: FREIDA SCHROEDER		
LEGAL DESCRIPTION: T19 R10-E S28 NWSW				PARCEL NO: 36-2832-0000		CONTROL NO: 70024		
40	\$91,649.05	0.72453443	\$66,402.90					
				0	\$0.00	STAT	999999	STATE OF WISCONSIN
				0.00788510	\$523.59	CNTY	69	WAUSHARA COUNTY
				0.00105550	\$70.09	MUNI	69036	TOWN OF WAUTOMA
				0.00649530	\$431.30	REG	696237	SCH D OF WAUTOMA AREA
				0.00105370	\$69.97	VTAE	001200	FOX VALLEY VTAE DISTRICT
Parcel Total:					\$1,094.95			

LEGAL DESCRIPTION: T19 R10-E S29 PT OF NESE				PARCEL NO: 36-2941-0100		CONTROL NO: 70025		
14	\$49,447.14	0.72453443	\$35,826.15					
				0	\$0.00	STAT	999999	STATE OF WISCONSIN
				0.00788510	\$282.49	CNTY	69	WAUSHARA COUNTY
				0.00105550	\$37.82	MUNI	69036	TOWN OF WAUTOMA
				0.00649530	\$232.70	REG	696237	SCH D OF WAUTOMA AREA
				0.00105370	\$37.75	VTAE	001200	FOX VALLEY VTAE DISTRICT
Parcel Total:					\$590.76			



State of Wisconsin / Department of Natural Resources

Tony Evers , Governor

Adam N Payne , Secretary

5/22/2023

Chapter 70.114 - Aids Payment Worksheet For Tax Year 2022(Payment Year 2023) - Payment Due January 31, 2023

6926 of 7056

LEGAL DESCRIPTION: T19 R10-E S29 PT OF SESE	PARCEL NO: 36-2944-0100	CONTROL NO: 70026
---	-------------------------	-------------------

14	\$33,571.29	0.72453443	\$24,323.55
----	-------------	------------	-------------

0	\$0.00	STAT	999999	STATE OF WISCONSIN
0.00788510	\$191.79	CNTY	69	WAUSHARA COUNTY
0.00105550	\$25.67	MUNI	69036	TOWN OF WAUTOMA
0.00649530	\$157.99	REG	696237	SCH D OF WAUTOMA AREA
0.00105370	\$25.63	VTAE	001200	FOX VALLEY VTAE DISTRICT

Parcel Total:	\$401.08
---------------	----------

File Number Total:	\$2,086.79
--------------------	------------

FILE NO: FI 2363 *	DATE OF PURCHASE: 08/15/1994	GRANTOR: JEAN GOHLKE
--------------------	------------------------------	----------------------

LEGAL DESCRIPTION: T19 R10-E S24 PT OF SENW	PARCEL NO: 69036 2424-0110	CONTROL NO: 72688
---	----------------------------	-------------------

1.9	\$3,293.76	0.72453443	\$2,386.44
-----	------------	------------	------------

0	\$0.00	STAT	999999	STATE OF WISCONSIN
0.00788510	\$18.82	CNTY	69	WAUSHARA COUNTY
0.00105550	\$2.52	MUNI	69036	TOWN OF WAUTOMA
0.00649530	\$15.50	REG	696237	SCH D OF WAUTOMA AREA
0.00105370	\$2.51	VTAE	001200	FOX VALLEY VTAE DISTRICT

Parcel Total:	\$39.35
---------------	---------



State of Wisconsin / Department of Natural Resources

Tony Evers , Governor

Adam N Payne , Secretary

5/22/2023

Chapter 70.114 - Aids Payment Worksheet For Tax Year 2022(Payment Year 2023) - Payment Due January 31, 2023

6927 of 7056

LEGAL DESCRIPTION: T19 R10-E S24 PT OF NESW	PARCEL NO: 69036 2431.0110	CONTROL NO: 72689
---	----------------------------	-------------------

7.9	\$13,690.12	0.72453443	\$9,918.96
-----	-------------	------------	------------

0	\$0.00	STAT	999999	STATE OF WISCONSIN
0.00788510	\$78.21	CNTY	69	WAUSHARA COUNTY
0.00105550	\$10.47	MUNI	69036	TOWN OF WAUTOMA
0.00649530	\$64.43	REG	696237	SCH D OF WAUTOMA AREA
0.00105370	\$10.45	VTAE	001200	FOX VALLEY VTAE DISTRICT

Parcel Total:	\$163.56
---------------	----------

File Number Total:	\$202.91
--------------------	----------

FILE NO: FI 2679 *	DATE OF PURCHASE: 07/02/2001	GRANTOR: HAROLD ROESKE
--------------------	------------------------------	------------------------

LEGAL DESCRIPTION: T19 R10-E S28 NW OF SWSW	PARCEL NO: 036-2833-0200	CONTROL NO: 86267
---	--------------------------	-------------------

10	\$19,431.02	0.72453443	\$14,078.44
----	-------------	------------	-------------

0	\$0.00	STAT	999999	STATE OF WISCONSIN
0.00788510	\$111.01	CNTY	69	WAUSHARA COUNTY
0.00105550	\$14.86	MUNI	69036	TOWN OF WAUTOMA
0.00649530	\$91.44	REG	696237	SCH D OF WAUTOMA AREA
0.00105370	\$14.83	VTAE	001200	FOX VALLEY VTAE DISTRICT

Parcel Total:	\$232.14
---------------	----------

File Number Total:	\$232.14
--------------------	----------



State of Wisconsin / Department of Natural Resources

Tony Evers , Governor

Adam N Payne , Secretary

5/22/2023

Chapter 70.114 - Aids Payment Worksheet For Tax Year 2022(Payment Year 2023) - Payment Due January 31, 2023

6928 of 7056

FILE NO: FI 2810 *				DATE OF PURCHASE: 02/07/2005				GRANTOR: GERALD ET AL POLAKOWSKI			
LEGAL DESCRIPTION: T19 R10-E S25 S1/2 OF NESW				PARCEL NO: 36-02531-0200				CONTROL NO: 93324			
20	\$36,894.10	0.72453443	\$26,731.04								
				0	\$0.00	STAT	999999	STATE OF WISCONSIN			
				0.00788510	\$210.78	CNTY	69	WAUSHARA COUNTY			
				0.00105550	\$28.22	MUNI	69036	TOWN OF WAUTOMA			
				0.00649530	\$173.63	REG	696237	SCH D OF WAUTOMA AREA			
				0.00105370	\$28.17	VTAE	001200	FOX VALLEY VTAE DISTRICT			
Parcel Total:					\$440.80						

LEGAL DESCRIPTION: T19 R10-E S25 PT S1/2 OF SE OF NWSW				PARCEL NO: 36-02532-0500				CONTROL NO: 93325			
5	\$4,695.32	0.72453443	\$3,401.92								
				0	\$0.00	STAT	999999	STATE OF WISCONSIN			
				0.00788510	\$26.82	CNTY	69	WAUSHARA COUNTY			
				0.00105550	\$3.59	MUNI	69036	TOWN OF WAUTOMA			
				0.00649530	\$22.10	REG	696237	SCH D OF WAUTOMA AREA			
				0.00105370	\$3.58	VTAE	001200	FOX VALLEY VTAE DISTRICT			
Parcel Total:					\$56.09						



State of Wisconsin / Department of Natural Resources

Tony Evers , Governor

Adam N Payne , Secretary

5/22/2023

Chapter 70.114 - Aids Payment Worksheet For Tax Year 2022(Payment Year 2023) - Payment Due January 31, 2023

6929 of 7056

LEGAL DESCRIPTION: T19 R10-E S25 PT S1/2 OF SW OF NWSW PARCEL NO: 36-02532-0400 CONTROL NO: 93326

5 \$11,179.80 0.72453443 \$8,100.15

0	\$0.00	STAT	999999	STATE OF WISCONSIN
0.00788510	\$63.87	CNTY	69	WAUSHARA COUNTY
0.00105550	\$8.55	MUNI	69036	TOWN OF WAUTOMA
0.00649530	\$52.61	REG	696237	SCH D OF WAUTOMA AREA
0.00105370	\$8.54	VTAE	001200	FOX VALLEY VTAE DISTRICT

Parcel Total: \$133.57

File Number Total: \$630.46

FILE NO: FI 2810 A DATE OF PURCHASE: 02/07/2005 GRANTOR: PATRICK D PAULICK

LEGAL DESCRIPTION: T19 R10-E S25 PT OF SESW PARCEL NO: 036-02534-0100 CONTROL NO: 93323

15 \$25,505.73 0.72453443 \$18,479.78

0	\$0.00	STAT	999999	STATE OF WISCONSIN
0.00788510	\$145.71	CNTY	69	WAUSHARA COUNTY
0.00105550	\$19.51	MUNI	69036	TOWN OF WAUTOMA
0.00649530	\$120.03	REG	696237	SCH D OF WAUTOMA AREA
0.00105370	\$19.47	VTAE	001200	FOX VALLEY VTAE DISTRICT

Parcel Total: \$304.72

File Number Total: \$304.72



State of Wisconsin / Department of Natural Resources

Tony Evers , Governor

Adam N Payne , Secretary

5/22/2023

Chapter 70.114 - Aids Payment Worksheet For Tax Year 2022(Payment Year 2023) - Payment Due January 31, 2023

6930 of 7056

FILE NO: FI 2810 B		DATE OF PURCHASE: 02/11/2005		GRANTOR: GERALD J POLAKOWSKI	
LEGAL DESCRIPTION: T19 R10-E S25 PT OF SESW		PARCEL NO: 36-02534-0200		CONTROL NO: 93327	
5	\$8,543.79	0.72453443	\$6,190.27		
		0	\$0.00	STAT 999999	STATE OF WISCONSIN
		0.00788510	\$48.81	CNTY 69	WAUSHARA COUNTY
		0.00105550	\$6.53	MUNI 69036	TOWN OF WAUTOMA
		0.00649530	\$40.21	REG 696237	SCH D OF WAUTOMA AREA
		0.00105370	\$6.52	VTAE 001200	FOX VALLEY VTAE DISTRICT
Parcel Total:			\$102.07		

File Number Total:		\$102.07			
--------------------	--	----------	--	--	--

FILE NO: FM 10129 *		DATE OF PURCHASE: 07/20/2011		GRANTOR: Lyle M Pomplun	
LEGAL DESCRIPTION: T19 R10-E S25 Lot 1 CSM 5773 (NWNW)		PARCEL NO: 036-02522-0111		CONTROL NO: 120180	
34	\$1,019.73	0.72453443	\$738.83		
		0	\$0.00	STAT 999999	STATE OF WISCONSIN
		0.00788510	\$5.83	CNTY 69	WAUSHARA COUNTY
		0.00105550	\$0.78	MUNI 69036	TOWN OF WAUTOMA
		0.00649530	\$4.80	REG 696237	SCH D OF WAUTOMA AREA
		0.00105370	\$0.78	VTAE 001200	FOX VALLEY VTAE DISTRICT
Parcel Total:			\$12.19		



State of Wisconsin / Department of Natural Resources

Tony Evers , Governor

Adam N Payne , Secretary

5/22/2023

Chapter 70.114 - Aids Payment Worksheet For Tax Year 2022(Payment Year 2023) - Payment Due January 31, 2023

6931 of 7056

LEGAL DESCRIPTION: T19 R10-E S25 Lot 1 CSM 5773 (SWNW)				PARCEL NO: 036-02522-0111				CONTROL NO: 120220	
20	\$599.84	0.72453443	\$434.61	0	\$0.00	STAT	999999	STATE OF WISCONSIN	
				0.00788510	\$3.43	CNTY	69	WAUSHARA COUNTY	
				0.00105550	\$0.46	MUNI	69036	TOWN OF WAUTOMA	
				0.00649530	\$2.82	REG	696237	SCH D OF WAUTOMA AREA	
				0.00105370	\$0.46	VTAE	001200	FOX VALLEY VTAE DISTRICT	
Parcel Total:					\$7.17				

LEGAL DESCRIPTION: T19 R10-E S26 Lot 1 CSM 5773 (SENE)				PARCEL NO: 036-02522-0111				CONTROL NO: 120221	
22.03	\$660.73	0.72453443	\$478.72	0	\$0.00	STAT	999999	STATE OF WISCONSIN	
				0.00788510	\$3.77	CNTY	69	WAUSHARA COUNTY	
				0.00105550	\$0.51	MUNI	69036	TOWN OF WAUTOMA	
				0.00649530	\$3.11	REG	696237	SCH D OF WAUTOMA AREA	
				0.00105370	\$0.50	VTAE	001200	FOX VALLEY VTAE DISTRICT	
Parcel Total:					\$7.89				

LEGAL DESCRIPTION: T19 R10-E S26 Lot 1 CSM 5773 (NENE)				PARCEL NO: 036-02522-0111				CONTROL NO: 124754	
2.03	\$60.89	0.72453443	\$44.12	0	\$0.00	STAT	999999	STATE OF WISCONSIN	
				0.00788510	\$0.35	CNTY	69	WAUSHARA COUNTY	
				0.00105550	\$0.05	MUNI	69036	TOWN OF WAUTOMA	
				0.00649530	\$0.29	REG	696237	SCH D OF WAUTOMA AREA	
				0.00105370	\$0.05	VTAE	001200	FOX VALLEY VTAE DISTRICT	
Parcel Total:					\$0.74				



State of Wisconsin / Department of Natural Resources

Tony Evers , Governor

Adam N Payne , Secretary

5/22/2023

Chapter 70.114 - Aids Payment Worksheet For Tax Year 2022(Payment Year 2023) - Payment Due
January 31, 2023

6932 of 7056

File Number Total: \$27.99

Municipality Total: \$3,587.08



State of Wisconsin / Department of Natural Resources

Tony Evers , Governor

Adam N Payne , Secretary

5/22/2023

Chapter 70.114 - Aids Payment Worksheet For Tax Year 2022(Payment Year 2023) - Payment Due January 31, 2023

6933 of 7056

DETAIL FOR VILLAGE OF REDGRANITE, WAUSHARA COUNTY

Acres	Est. Adjust. Purch. Price	Level of Assessment	Adjusted Local Value	Net Gen. Tax Rate	Calc. Aid Pay Amount	Taxing Jurisdiction Type	Code	Description
FILE NO: FI 2340 *			DATE OF PURCHASE: 05/06/1994			GRANTOR: EMIL T PEARSON		
LEGAL DESCRIPTION: T18 R12-E S07 PT OF NWSE				PARCEL NO: 69176 0742.0500		CONTROL NO: 72328		
3.29	\$20,866.16	0.75412945	\$15,735.78					
				0	\$0.00	STAT	999999	STATE OF WISCONSIN
				0.00763780	\$120.19	CNTY	69	WAUSHARA COUNTY
				0.00839940	\$132.17	MUNI	69176	VILLAGE OF REDGRANITE
				0.00629150	\$99.00	REG	696237	SCH D OF WAUTOMA AREA
				0.00102070	\$16.06	VTAE	001200	FOX VALLEY VTAE DISTRICT
Parcel Total:					\$367.42			

LEGAL DESCRIPTION: T18 R12-E S07 PT OF NESE				PARCEL NO: 69176 0741.1000		CONTROL NO: 72329		
1.3	\$8,248.16	0.75412945	\$6,220.18					
				0	\$0.00	STAT	999999	STATE OF WISCONSIN
				0.00763780	\$47.51	CNTY	69	WAUSHARA COUNTY
				0.00839940	\$52.25	MUNI	69176	VILLAGE OF REDGRANITE
				0.00629150	\$39.13	REG	696237	SCH D OF WAUTOMA AREA
				0.00102070	\$6.35	VTAE	001200	FOX VALLEY VTAE DISTRICT
Parcel Total:					\$145.24			

File Number Total:					\$512.66			
---------------------------	--	--	--	--	-----------------	--	--	--



State of Wisconsin / Department of Natural Resources

Tony Evers , Governor

Adam N Payne , Secretary

5/22/2023

Chapter 70.114 - Aids Payment Worksheet For Tax Year 2022(Payment Year 2023) - Payment Due January 31, 2023

6934 of 7056

FILE NO: FI 2704 *	DATE OF PURCHASE: 10/02/2001	GRANTOR: WISCONSIN DEPT OF TRANSPORTA
LEGAL DESCRIPTION: T18 R12-E S07 P LT1-CSM3980	PARCEL NO: 176-742-800	CONTROL NO: 86455
0.02	\$1,175.86	0.75412945 \$886.75
	0	\$0.00 STAT 999999 STATE OF WISCONSIN
	0.00763780	\$6.77 CNTY 69 WAUSHARA COUNTY
	0.00839940	\$7.45 MUNI 69176 VILLAGE OF REDGRANITE
	0.00629150	\$5.58 REG 696237 SCH D OF WAUTOMA AREA
	0.00102070	\$0.91 VTAE 001200 FOX VALLEY VTAE DISTRICT
Parcel Total:		\$20.71

File Number Total:	\$20.71
--------------------	---------

FILE NO: FI 2881 *	DATE OF PURCHASE: 10/01/2007	GRANTOR: GOHLKE REALTY INC
LEGAL DESCRIPTION: T18 R12-E S08 PT OF SWSE	PARCEL NO: 176-00843-0110	CONTROL NO: 98224
0.26	\$6,966.07	0.75412945 \$5,253.32
	0	\$0.00 STAT 999999 STATE OF WISCONSIN
	0.00763780	\$40.12 CNTY 69 WAUSHARA COUNTY
	0.00839940	\$44.12 MUNI 69176 VILLAGE OF REDGRANITE
	0.00629150	\$33.05 REG 696237 SCH D OF WAUTOMA AREA
	0.00102070	\$5.36 VTAE 001200 FOX VALLEY VTAE DISTRICT
Parcel Total:		\$122.65

File Number Total:	\$122.65
--------------------	----------

Municipality Total:	\$656.02
---------------------	----------



State of Wisconsin / Department of Natural Resources

Tony Evers , Governor

Adam N Payne , Secretary

5/22/2023

Chapter 70.114 - Aids Payment Worksheet For Tax Year 2022(Payment Year 2023) - Payment Due January 31, 2023

6935 of 7056

DETAIL FOR CITY OF WAUTOMA, WAUSHARA COUNTY

Acres	Est. Adjust. Purch. Price	Level of Assessment	Adjusted Local Value	Net Gen. Tax Rate	Calc. Aid Pay Amount	Taxing Jurisdiction Type	Code	Description
FILE NO: FI 2584 *			DATE OF PURCHASE: 07/16/1998			GRANTOR: F & M BANK, WAUSHARA COUNTY		
LEGAL DESCRIPTION: T18 R10-E S03 PT LT1-CSM3841				PARCEL NO: 291-314-121		CONTROL NO: 80701		
1.98	\$30,444.76	0.76122075	\$23,175.19					
				0	\$0.00	STAT	999999	STATE OF WISCONSIN
				0.00761690	\$176.52	CNTY	69	WAUSHARA COUNTY
				0.01045260	\$242.24	MUNI	69291	CITY OF WAUTOMA
				0.00627430	\$145.41	REG	696237	SCH D OF WAUTOMA AREA
				0.00101790	\$23.59	VTAE	001200	FOX VALLEY VTAE DISTRICT
Parcel Total:					\$587.76			

LEGAL DESCRIPTION: T18 R10-E S03 PT LT1-CSM3841				PARCEL NO: 291-314-121		CONTROL NO: 80702		
3	\$46,125.20	0.76122075	\$35,111.46					
				0	\$0.00	STAT	999999	STATE OF WISCONSIN
				0.00761690	\$267.44	CNTY	69	WAUSHARA COUNTY
				0.01045260	\$367.01	MUNI	69291	CITY OF WAUTOMA
				0.00627430	\$220.30	REG	696237	SCH D OF WAUTOMA AREA
				0.00101790	\$35.74	VTAE	001200	FOX VALLEY VTAE DISTRICT
Parcel Total:					\$890.49			

File Number Total:					\$1,478.25			
---------------------------	--	--	--	--	-------------------	--	--	--



State of Wisconsin / Department of Natural Resources

Tony Evers , Governor

Adam N Payne , Secretary

5/22/2023

Chapter 70.114 - Aids Payment Worksheet For Tax Year 2022(Payment Year 2023) - Payment Due January 31, 2023

6936 of 7056

FILE NO: FM 10054 *	DATE OF PURCHASE: 09/18/2009	GRANTOR: Estate of Dorothy Elizabeth
LEGAL DESCRIPTION: T19 R10-E S34 PT OF NWSW	PARCEL NO: 291-03432-0124	CONTROL NO: 111620

9.01	\$30,353.65	0.76122075	\$23,105.83
------	-------------	------------	-------------

0	\$0.00	STAT	999999	STATE OF WISCONSIN
0.00761690	\$175.99	CNTY	69	WAUSHARA COUNTY
0.01045260	\$241.52	MUNI	69291	CITY OF WAUTOMA
0.00627430	\$144.97	REG	696237	SCH D OF WAUTOMA AREA
0.00101790	\$23.52	VTAE	001200	FOX VALLEY VTAE DISTRICT

Parcel Total:	\$586.00
---------------	----------

File Number Total:	\$586.00
--------------------	----------

Municipality Total:	\$2,064.25
---------------------	------------



State of Wisconsin / Department of Natural Resources

Tony Evers , Governor

Adam N Payne , Secretary

5/22/2023

Chapter 70.114 - Aids Payment Worksheet For Tax Year 2022(Payment Year 2023) - Payment Due January 31, 2023

6937 of 7056

DETAIL FOR TOWN OF CLAYTON, WINNEBAGO COUNTY

Acres	Est. Adjust. Purch. Price	Level of Assessment	Adjusted Local Value	Net Gen. Tax Rate	Calc. Aid Pay Amount	Type	Code	----- Taxing Jurisdiction ----- Description
FILE NO: W 1020 *			DATE OF PURCHASE: 09/18/1992			GRANTOR: COLLEEN ACHESON		
LEGAL DESCRIPTION: T20 R16-E S05 PT OF SWSE				PARCEL NO: 006-0145		CONTROL NO: 70701		
32.99	\$32,942.74	0.88254389	\$29,073.42					
				0	\$0.00	STAT	999999	STATE OF WISCONSIN
				0.004839	\$140.68	CNTY	70	WINNEBAGO COUNTY
				0.00402740	\$117.09	MUNI	70006	TOWN OF CLAYTON
				0.00743530	\$216.17	REG	703892	SCH D OF NEENAH
				0.00087720	\$25.50	VTAE	001200	FOX VALLEY VTAE DISTRICT
Parcel Total:					\$499.44			

LEGAL DESCRIPTION: T20 R16-E S08 PT OF NWNE				PARCEL NO: 006-0201		CONTROL NO: 70702		
8.12	\$32,942.74	0.88254389	\$29,073.42					
				0	\$0.00	STAT	999999	STATE OF WISCONSIN
				0.004839	\$140.68	CNTY	70	WINNEBAGO COUNTY
				0.00402740	\$117.09	MUNI	70006	TOWN OF CLAYTON
				0.00743530	\$216.17	REG	703892	SCH D OF NEENAH
				0.00087720	\$25.50	VTAE	001200	FOX VALLEY VTAE DISTRICT
Parcel Total:					\$499.44			

File Number Total:					\$998.88			
--------------------	--	--	--	--	----------	--	--	--



State of Wisconsin / Department of Natural Resources

Tony Evers , Governor

Adam N Payne , Secretary

5/22/2023

Chapter 70.114 - Aids Payment Worksheet For Tax Year 2022(Payment Year 2023) - Payment Due January 31, 2023

6938 of 7056

FILE NO: W 1023 *				DATE OF PURCHASE: 10/01/1992				GRANTOR: DAVID OLSON			
LEGAL DESCRIPTION: T20 R16-E S05 PT OF NWNW				PARCEL NO: 006-0126				CONTROL NO: 70784			
13.5	\$21,557.73	0.88254389	\$19,025.64								
				0	\$0.00	STAT	999999	STATE OF WISCONSIN			
				0.004839	\$92.06	CNTY	70	WINNEBAGO COUNTY			
				0.00402740	\$76.62	MUNI	70006	TOWN OF CLAYTON			
				0.00743530	\$141.46	REG	703892	SCH D OF NEENAH			
				0.00087720	\$16.69	VTAE	001200	FOX VALLEY VTAE DISTRICT			
Parcel Total:					\$326.83						

LEGAL DESCRIPTION: T20 R16-E S05 PT OF SWNW				PARCEL NO: 006-0128				CONTROL NO: 70785			
25	\$39,935.39	0.88254389	\$35,244.74								
				0	\$0.00	STAT	999999	STATE OF WISCONSIN			
				0.004839	\$170.55	CNTY	70	WINNEBAGO COUNTY			
				0.00402740	\$141.95	MUNI	70006	TOWN OF CLAYTON			
				0.00743530	\$262.06	REG	703892	SCH D OF NEENAH			
				0.00087720	\$30.92	VTAE	001200	FOX VALLEY VTAE DISTRICT			
Parcel Total:					\$605.48						

File Number Total:					\$932.31						
--------------------	--	--	--	--	----------	--	--	--	--	--	--



State of Wisconsin / Department of Natural Resources

Tony Evers , Governor

Adam N Payne , Secretary

5/22/2023

Chapter 70.114 - Aids Payment Worksheet For Tax Year 2022(Payment Year 2023) - Payment Due January 31, 2023

6939 of 7056

FILE NO: W 1036 *				DATE OF PURCHASE: 01/25/1993				GRANTOR: CARL BORCHERT			
LEGAL DESCRIPTION: T20 R16-E S09 W1/4 OF NWNW				PARCEL NO: 006-0252				CONTROL NO: 71403			
10	\$24,894.00	0.88254389	\$21,970.05								
				0	\$0.00	STAT	999999	STATE OF WISCONSIN			
				0.004839	\$106.31	CNTY	70	WINNEBAGO COUNTY			
				0.00402740	\$88.48	MUNI	70006	TOWN OF CLAYTON			
				0.00743530	\$163.35	REG	703892	SCH D OF NEENAH			
				0.00087720	\$19.27	VTAE	001200	FOX VALLEY VTAE DISTRICT			
Parcel Total:					\$377.41						

LEGAL DESCRIPTION: T20 R16-E S09 PT OF SENW				PARCEL NO: 006-0255				CONTROL NO: 71404			
10	\$24,894.00	0.88254389	\$21,970.05								
				0	\$0.00	STAT	999999	STATE OF WISCONSIN			
				0.004839	\$106.31	CNTY	70	WINNEBAGO COUNTY			
				0.00402740	\$88.48	MUNI	70006	TOWN OF CLAYTON			
				0.00743530	\$163.35	REG	703892	SCH D OF NEENAH			
				0.00087720	\$19.27	VTAE	001200	FOX VALLEY VTAE DISTRICT			
Parcel Total:					\$377.41						

File Number Total:					\$754.82						
--------------------	--	--	--	--	----------	--	--	--	--	--	--



State of Wisconsin / Department of Natural Resources

Tony Evers , Governor

Adam N Payne , Secretary

5/22/2023

Chapter 70.114 - Aids Payment Worksheet For Tax Year 2022(Payment Year 2023) - Payment Due January 31, 2023

6940 of 7056

FILE NO: W 1088 *				DATE OF PURCHASE: 01/28/1994				GRANTOR: LLOYD THEDE			
LEGAL DESCRIPTION: T20 R16-E S05 PT OF SESW				PARCEL NO: 006-0142				CONTROL NO: 72121			
23.5	\$31,549.34	0.88254389	\$27,843.67								
				0	\$0.00	STAT	999999	STATE OF WISCONSIN			
				0.004839	\$134.73	CNTY	70	WINNEBAGO COUNTY			
				0.00402740	\$112.14	MUNI	70006	TOWN OF CLAYTON			
				0.00743530	\$207.03	REG	703892	SCH D OF NEENAH			
				0.00087720	\$24.42	VTAE	001200	FOX VALLEY VTAE DISTRICT			
Parcel Total:					\$478.32						

LEGAL DESCRIPTION: T20 R16-E S05 PT OF SWSE				PARCEL NO: 006-0145-01				CONTROL NO: 72122			
7.01	\$10,772.94	0.88254389	\$9,507.60								
				0	\$0.00	STAT	999999	STATE OF WISCONSIN			
				0.004839	\$46.01	CNTY	70	WINNEBAGO COUNTY			
				0.00402740	\$38.29	MUNI	70006	TOWN OF CLAYTON			
				0.00743530	\$70.69	REG	703892	SCH D OF NEENAH			
				0.00087720	\$8.34	VTAE	001200	FOX VALLEY VTAE DISTRICT			
Parcel Total:					\$163.33						

File Number Total:					\$641.65						
--------------------	--	--	--	--	----------	--	--	--	--	--	--



State of Wisconsin / Department of Natural Resources

Tony Evers , Governor

Adam N Payne , Secretary

5/22/2023

Chapter 70.114 - Aids Payment Worksheet For Tax Year 2022(Payment Year 2023) - Payment Due January 31, 2023

6941 of 7056

FILE NO: W 1139 *				DATE OF PURCHASE: 11/14/1994				GRANTOR: DONALD H ANDERSON			
LEGAL DESCRIPTION: T20 R16-E S05 NESE				PARCEL NO: 006-0143				CONTROL NO: 73855			
40	\$66,176.66	0.88254389	\$58,403.80								
				0	\$0.00	STAT	999999	STATE OF WISCONSIN			
				0.004839	\$282.61	CNTY	70	WINNEBAGO COUNTY			
				0.00402740	\$235.22	MUNI	70006	TOWN OF CLAYTON			
				0.00743530	\$434.25	REG	703892	SCH D OF NEENAH			
				0.00087720	\$51.23	VTAE	001200	FOX VALLEY VTAE DISTRICT			
Parcel Total:				\$1,003.31							

File Number Total:				\$1,003.31							
--------------------	--	--	--	------------	--	--	--	--	--	--	--

FILE NO: W 1176 *				DATE OF PURCHASE: 05/15/1995				GRANTOR: EMERSON RIECKMANN ET AL			
LEGAL DESCRIPTION: T20 R16-E S06 E1/2 OF SENW				PARCEL NO: 006-0163				CONTROL NO: 74757			
20	\$40,996.94	0.88254389	\$36,181.60								
				0	\$0.00	STAT	999999	STATE OF WISCONSIN			
				0.004839	\$175.08	CNTY	70	WINNEBAGO COUNTY			
				0.00402740	\$145.72	MUNI	70006	TOWN OF CLAYTON			
				0.00678990	\$245.67	REG	706608	SCH D OF WINNECONNE COMMUNITY			
				0.00087720	\$31.74	VTAE	001200	FOX VALLEY VTAE DISTRICT			
Parcel Total:				\$598.21							

File Number Total:				\$598.21							
--------------------	--	--	--	----------	--	--	--	--	--	--	--



State of Wisconsin / Department of Natural Resources

Tony Evers , Governor

Adam N Payne , Secretary

5/22/2023

Chapter 70.114 - Aids Payment Worksheet For Tax Year 2022(Payment Year 2023) - Payment Due January 31, 2023

6942 of 7056

FILE NO: W 1478 *				DATE OF PURCHASE: 01/14/2003				GRANTOR: DANIEL G OLSON			
LEGAL DESCRIPTION: T20 R16-E S06 SWSW				PARCEL NO: 0060170				CONTROL NO: 89434			
34.72	\$82,332.67	0.88254389	\$72,662.20								
				0	\$0.00	STAT	999999	STATE OF WISCONSIN			
				0.004839	\$351.61	CNTY	70	WINNEBAGO COUNTY			
				0.00402740	\$292.64	MUNI	70006	TOWN OF CLAYTON			
				0.00678990	\$493.37	REG	706608	SCH D OF WINNECONNE COMMUNITY			
				0.00087720	\$63.74	VTAE	001200	FOX VALLEY VTAE DISTRICT			
Parcel Total:					\$1,201.36						

File Number Total:					\$1,201.36						
--------------------	--	--	--	--	------------	--	--	--	--	--	--

FILE NO: W 1633 *				DATE OF PURCHASE: 11/05/2005				GRANTOR: THEDE LIVING TRUST			
LEGAL DESCRIPTION: T20 R16-E S05 E1/2 W1/2 SESE				PARCEL NO: 006-0148-01				CONTROL NO: 93842			
10	\$24,345.18	0.88254389	\$21,485.69								
				0	\$0.00	STAT	999999	STATE OF WISCONSIN			
				0.004839	\$103.97	CNTY	70	WINNEBAGO COUNTY			
				0.00402740	\$86.53	MUNI	70006	TOWN OF CLAYTON			
				0.00743530	\$159.75	REG	703892	SCH D OF NEENAH			
				0.00087720	\$18.85	VTAE	001200	FOX VALLEY VTAE DISTRICT			
Parcel Total:					\$369.10						

File Number Total:					\$369.10						
--------------------	--	--	--	--	----------	--	--	--	--	--	--



State of Wisconsin / Department of Natural Resources

Tony Evers , Governor

Adam N Payne , Secretary

5/22/2023

Chapter 70.114 - Aids Payment Worksheet For Tax Year 2022(Payment Year 2023) - Payment Due January 31, 2023

6943 of 7056

FILE NO: W 1652 *	DATE OF PURCHASE: 02/23/2006	GRANTOR: VALLEY AERO MODELERS, INC
LEGAL DESCRIPTION: T20 R16-E S05 W1/2 E1/2 SESE	PARCEL NO: 006-0147	CONTROL NO: 95129

10 \$20,358.91 0.88254389 \$17,967.63

0 \$0.00 STAT 999999 STATE OF WISCONSIN

0.004839 \$86.94 CNTY 70 WINNEBAGO COUNTY

0.00402740 \$72.36 MUNI 70006 TOWN OF CLAYTON

0.00743530 \$133.59 REG 703892 SCH D OF NEENAH

0.00087720 \$15.76 VTAE 001200 FOX VALLEY VTAE DISTRICT

Parcel Total: \$308.65

File Number Total: \$308.65

Municipality Total: \$6,808.29



State of Wisconsin / Department of Natural Resources

Tony Evers , Governor

Adam N Payne , Secretary

5/22/2023

Chapter 70.114 - Aids Payment Worksheet For Tax Year 2022(Payment Year 2023) - Payment Due January 31, 2023

6944 of 7056

DETAIL FOR TOWN OF NEPEUSKUN, WINNEBAGO COUNTY

Acres	Est. Adjust. Purch. Price	Level of Assessment	Adjusted Local Value	Net Gen. Tax Rate	Calc. Aid Pay Amount	----- Taxing Jurisdiction -----		
						Type	Code	Description
FILE NO: W 1112 *		DATE OF PURCHASE: 06/06/1994			GRANTOR: CHARLES R PRELLWITZ			
LEGAL DESCRIPTION: T17 R14-E S20 NENW				PARCEL NO: 014 0412		CONTROL NO: 72966		
40	\$47,214.32	0.87065150	\$41,107.22					
				0	\$0.00	STAT	999999	STATE OF WISCONSIN
				0.00489060	\$201.04	CNTY	70	WINNEBAGO COUNTY
				0.00284320	\$116.87	MUNI	70014	TOWN OF NEPEUSKUN
				0.009928	\$408.11	REG	240434	SCH D OF BERLIN AREA
				0.00052540	\$21.60	VTAE	001000	MORAINES PARK VTAE DISTRICT
Parcel Total:					\$747.62			

LEGAL DESCRIPTION: T17 R14-E S20 N1/2 OF SENW				PARCEL NO: 014 0417		CONTROL NO: 72967		
20	\$23,607.16	0.87065150	\$20,553.61					
				0	\$0.00	STAT	999999	STATE OF WISCONSIN
				0.00489060	\$100.52	CNTY	70	WINNEBAGO COUNTY
				0.00284320	\$58.44	MUNI	70014	TOWN OF NEPEUSKUN
				0.009928	\$204.06	REG	240434	SCH D OF BERLIN AREA
				0.00052540	\$10.80	VTAE	001000	MORAINES PARK VTAE DISTRICT
Parcel Total:					\$373.82			



State of Wisconsin / Department of Natural Resources

Tony Evers , Governor

Adam N Payne , Secretary

5/22/2023

Chapter 70.114 - Aids Payment Worksheet For Tax Year 2022(Payment Year 2023) - Payment Due January 31, 2023

6945 of 7056

LEGAL DESCRIPTION: T17 R14-E S20 PT OF SWNW	PARCEL NO: 014 0415	CONTROL NO: 72968
---	---------------------	-------------------

30.05	\$36,191.86	0.87065150	\$31,510.50
-------	-------------	------------	-------------

0	\$0.00	STAT	999999	STATE OF WISCONSIN
0.00489060	\$154.11	CNTY	70	WINNEBAGO COUNTY
0.00284320	\$89.59	MUNI	70014	TOWN OF NEPEUSKUN
0.009928	\$312.84	REG	240434	SCH D OF BERLIN AREA
0.00052540	\$16.55	VTAE	001000	MORAINES PARK VTAE DISTRICT

Parcel Total:	\$573.09
---------------	----------

File Number Total:	\$1,694.53
--------------------	------------

FILE NO: W 1144 *	DATE OF PURCHASE: 12/19/1994	GRANTOR: DAVID W MALNORY
-------------------	------------------------------	--------------------------

LEGAL DESCRIPTION: T17 R14-E S12 P LT2-CSM3097	PARCEL NO: 014-0251	CONTROL NO: 74202
--	---------------------	-------------------

1.12	\$1,909.40	0.87065150	\$1,662.42
------	------------	------------	------------

0	\$0.00	STAT	999999	STATE OF WISCONSIN
0.00489060	\$8.13	CNTY	70	WINNEBAGO COUNTY
0.00284320	\$4.73	MUNI	70014	TOWN OF NEPEUSKUN
0.00887580	\$14.76	REG	704088	SCH D OF OMRO
0.00088650	\$1.47	VTAE	001200	FOX VALLEY VTAE DISTRICT

Parcel Total:	\$29.09
---------------	---------



State of Wisconsin / Department of Natural Resources

Tony Evers , Governor

Adam N Payne , Secretary

5/22/2023

Chapter 70.114 - Aids Payment Worksheet For Tax Year 2022(Payment Year 2023) - Payment Due January 31, 2023

6946 of 7056

LEGAL DESCRIPTION: T17 R14-E S12 P LT2-CSM3097				PARCEL NO: 014-0252				CONTROL NO: 74203			
31.72	\$52,768.95	0.87065150	\$45,943.36								
				0	\$0.00	STAT	999999	STATE OF WISCONSIN			
				0.00489060	\$224.69	CNTY	70	WINNEBAGO COUNTY			
				0.00284320	\$130.62	MUNI	70014	TOWN OF NEPEUSKUN			
				0.00887580	\$407.78	REG	704088	SCH D OF OMRO			
				0.00088650	\$40.73	VTAE	001200	FOX VALLEY VTAE DISTRICT			
				Parcel Total:	\$803.82						

File Number Total:	\$832.91
--------------------	----------

FILE NO: W 1174 *	DATE OF PURCHASE: 05/18/1995	GRANTOR: MICHAEL S BRUSS ET AL									
LEGAL DESCRIPTION: T17 R14-E S05 W1/2 OF NWSW				PARCEL NO: 014-0098				CONTROL NO: 75105			
20.38	\$40,142.72	0.87065150	\$34,950.32								
				0	\$0.00	STAT	999999	STATE OF WISCONSIN			
				0.00489060	\$170.93	CNTY	70	WINNEBAGO COUNTY			
				0.00284320	\$99.37	MUNI	70014	TOWN OF NEPEUSKUN			
				0.009928	\$346.99	REG	240434	SCH D OF BERLIN AREA			
				0.00052540	\$18.36	VTAE	001000	MORAIN PARK VTAE DISTRICT			
				Parcel Total:	\$635.65						



State of Wisconsin / Department of Natural Resources

Tony Evers , Governor

Adam N Payne , Secretary

5/22/2023

Chapter 70.114 - Aids Payment Worksheet For Tax Year 2022(Payment Year 2023) - Payment Due January 31, 2023

6947 of 7056

LEGAL DESCRIPTION: T17 R14-E S05 PT OF SWSW	PARCEL NO: 014-0099	CONTROL NO: 75106
---	---------------------	-------------------

38.11	\$61,147.63	0.87065150	\$53,238.28	
-------	-------------	------------	-------------	--

0	\$0.00	STAT	999999	STATE OF WISCONSIN
0.00489060	\$260.37	CNTY	70	WINNEBAGO COUNTY
0.00284320	\$151.36	MUNI	70014	TOWN OF NEPEUSKUN
0.009928	\$528.55	REG	240434	SCH D OF BERLIN AREA
0.00052540	\$27.97	VTAE	001000	MORAINES PARK VTAE DISTRICT

Parcel Total:	\$968.25
---------------	----------

LEGAL DESCRIPTION: T17 R14-E S06 PT OF SESE	PARCEL NO: 014-0124	CONTROL NO: 75107
---	---------------------	-------------------

9.52	\$6,379.27	0.87065150	\$5,554.12	
------	------------	------------	------------	--

0	\$0.00	STAT	999999	STATE OF WISCONSIN
0.00489060	\$27.16	CNTY	70	WINNEBAGO COUNTY
0.00284320	\$15.79	MUNI	70014	TOWN OF NEPEUSKUN
0.009928	\$55.14	REG	240434	SCH D OF BERLIN AREA
0.00052540	\$2.92	VTAE	001000	MORAINES PARK VTAE DISTRICT

Parcel Total:	\$101.01
---------------	----------

File Number Total:	\$1,704.91
--------------------	------------



State of Wisconsin / Department of Natural Resources

Tony Evers , Governor

Adam N Payne , Secretary

5/22/2023

Chapter 70.114 - Aids Payment Worksheet For Tax Year 2022(Payment Year 2023) - Payment Due January 31, 2023

6948 of 7056

FILE NO: W 1187 *				DATE OF PURCHASE: 11/09/1995				GRANTOR: GENEVIEVE SOLTYSIK			
LEGAL DESCRIPTION: T17 R14-E S13 PT GV LT 2				PARCEL NO: 014-0273				CONTROL NO: 75830			
34.21	\$59,621.28	0.87065150	\$51,909.35								
				0	\$0.00	STAT	999999	STATE OF WISCONSIN			
				0.00489060	\$253.87	CNTY	70	WINNEBAGO COUNTY			
				0.00284320	\$147.59	MUNI	70014	TOWN OF NEPEUSKUN			
				0.00887580	\$460.74	REG	704088	SCH D OF OMRO			
				0.00088650	\$46.02	VTAE	001200	FOX VALLEY VTAE DISTRICT			
Parcel Total:					\$908.22						

LEGAL DESCRIPTION: T17 R14-E S13 PT GV LT 1				PARCEL NO: 014-0272				CONTROL NO: 75831			
15.71	\$25,195.00	0.87065150	\$21,936.07								
				0	\$0.00	STAT	999999	STATE OF WISCONSIN			
				0.00489060	\$107.28	CNTY	70	WINNEBAGO COUNTY			
				0.00284320	\$62.37	MUNI	70014	TOWN OF NEPEUSKUN			
				0.00887580	\$194.70	REG	704088	SCH D OF OMRO			
				0.00088650	\$19.45	VTAE	001200	FOX VALLEY VTAE DISTRICT			
Parcel Total:					\$383.80						

File Number Total:					\$1,292.02						
--------------------	--	--	--	--	------------	--	--	--	--	--	--



State of Wisconsin / Department of Natural Resources

Tony Evers , Governor

Adam N Payne , Secretary

5/22/2023

Chapter 70.114 - Aids Payment Worksheet For Tax Year 2022(Payment Year 2023) - Payment Due January 31, 2023

6949 of 7056

FILE NO: W 1361 *				DATE OF PURCHASE: 01/13/2000				GRANTOR: KURT HEIN			
LEGAL DESCRIPTION: T17 R14-E S17 P LT1-CSM4021				PARCEL NO: 0140-351				CONTROL NO: 83692			
3.28	\$8,454.95	0.87065150	\$7,361.31								
				0	\$0.00	STAT	999999	STATE OF WISCONSIN			
				0.00489060	\$36.00	CNTY	70	WINNEBAGO COUNTY			
				0.00284320	\$20.93	MUNI	70014	TOWN OF NEPEUSKUN			
				0.009928	\$73.08	REG	240434	SCH D OF BERLIN AREA			
				0.00052540	\$3.87	VTAE	001000	MORAINES PARK VTAE DISTRICT			
Parcel Total:					\$133.88						

LEGAL DESCRIPTION: T17 R14-E S20 P LT1-CSM4021				PARCEL NO: 0140-409-01				CONTROL NO: 83693			
5.12	\$13,201.27	0.87065150	\$11,493.70								
				0	\$0.00	STAT	999999	STATE OF WISCONSIN			
				0.00489060	\$56.21	CNTY	70	WINNEBAGO COUNTY			
				0.00284320	\$32.68	MUNI	70014	TOWN OF NEPEUSKUN			
				0.009928	\$114.11	REG	240434	SCH D OF BERLIN AREA			
				0.00052540	\$6.04	VTAE	001000	MORAINES PARK VTAE DISTRICT			
Parcel Total:					\$209.04						

File Number Total:					\$342.92						
--------------------	--	--	--	--	----------	--	--	--	--	--	--



State of Wisconsin / Department of Natural Resources

Tony Evers , Governor

Adam N Payne , Secretary

5/22/2023

Chapter 70.114 - Aids Payment Worksheet For Tax Year 2022(Payment Year 2023) - Payment Due January 31, 2023

6950 of 7056

FILE NO: W 1421 *	DATE OF PURCHASE: 08/13/2001	GRANTOR: MERIKAY WARNKE		
LEGAL DESCRIPTION: T17 R14-E S28 NESW	PARCEL NO: 014 0552	CONTROL NO: 86248		
37.5	\$140,021.75	0.87065150	\$121,910.15	
	0	\$0.00	STAT 999999	STATE OF WISCONSIN
	0.00489060	\$596.22	CNTY 70	WINNEBAGO COUNTY
	0.00284320	\$346.61	MUNI 70014	TOWN OF NEPEUSKUN
	0.00898540	\$1,095.42	REG 204872	SCH D OF RIPON
	0.00052540	\$64.05	VTAE 001000	MORAINES PARK VTAE DISTRICT
Parcel Total:		\$2,102.30		

LEGAL DESCRIPTION: T17 R14-E S28 PT OF SESW	PARCEL NO: 014 055601	CONTROL NO: 86257		
2.58	\$8,026.51	0.87065150	\$6,988.30	
	0	\$0.00	STAT 999999	STATE OF WISCONSIN
	0.00489060	\$34.18	CNTY 70	WINNEBAGO COUNTY
	0.00284320	\$19.87	MUNI 70014	TOWN OF NEPEUSKUN
	0.00898540	\$62.79	REG 204872	SCH D OF RIPON
	0.00052540	\$3.67	VTAE 001000	MORAINES PARK VTAE DISTRICT
Parcel Total:		\$120.51		



State of Wisconsin / Department of Natural Resources

Tony Evers , Governor

Adam N Payne , Secretary

5/22/2023

Chapter 70.114 - Aids Payment Worksheet For Tax Year 2022(Payment Year 2023) - Payment Due January 31, 2023

6951 of 7056

LEGAL DESCRIPTION: T17 R14-E S28 NWSE	PARCEL NO: 014 0559	CONTROL NO: 86258
---------------------------------------	---------------------	-------------------

40 \$145,373.92 0.87065150 \$126,570.02

0	\$0.00	STAT	999999	STATE OF WISCONSIN
0.00489060	\$619.01	CNTY	70	WINNEBAGO COUNTY
0.00284320	\$359.86	MUNI	70014	TOWN OF NEPEUSKUN
0.00898540	\$1,137.29	REG	204872	SCH D OF RIPON
0.00052540	\$66.50	VTAE	001000	MORAINES PARK VTAE DISTRICT

Parcel Total: \$2,182.66

LEGAL DESCRIPTION: T17 R14-E S33 PT OF NWNE	PARCEL NO: 014 0640	CONTROL NO: 86260
---	---------------------	-------------------

32.25 \$119,509.74 0.87065150 \$104,051.33

0	\$0.00	STAT	999999	STATE OF WISCONSIN
0.00489060	\$508.87	CNTY	70	WINNEBAGO COUNTY
0.00284320	\$295.83	MUNI	70014	TOWN OF NEPEUSKUN
0.00898540	\$934.95	REG	204872	SCH D OF RIPON
0.00052540	\$54.67	VTAE	001000	MORAINES PARK VTAE DISTRICT

Parcel Total: \$1,794.32

LEGAL DESCRIPTION: T17 R14-E S33 PT OF NWNW	PARCEL NO: 014 0644	CONTROL NO: 86261
---	---------------------	-------------------

7.75 \$24,972.73 0.87065150 \$21,742.54

0	\$0.00	STAT	999999	STATE OF WISCONSIN
0.00489060	\$106.33	CNTY	70	WINNEBAGO COUNTY
0.00284320	\$61.82	MUNI	70014	TOWN OF NEPEUSKUN
0.00898540	\$195.37	REG	204872	SCH D OF RIPON
0.00052540	\$11.42	VTAE	001000	MORAINES PARK VTAE DISTRICT

Parcel Total: \$374.94



State of Wisconsin / Department of Natural Resources

Tony Evers , Governor

Adam N Payne , Secretary

5/22/2023

Chapter 70.114 - Aids Payment Worksheet For Tax Year 2022(Payment Year 2023) - Payment Due January 31, 2023

6952 of 7056

File Number Total: \$6,574.73

FILE NO: W 1451 *

DATE OF PURCHASE: 02/21/2002

GRANTOR: WINNEBAGO COUNTY

LEGAL DESCRIPTION: T17 R14-E S17 PT OF SWSE

PARCEL NO: 087217

CONTROL NO: 87217

1.27 \$2,873.45 0.87065150 \$2,501.77

0 \$0.00 STAT 999999 STATE OF WISCONSIN

0.00489060 \$12.24 CNTY 70 WINNEBAGO COUNTY

0.00284320 \$7.11 MUNI 70014 TOWN OF NEPEUSKUN

0.009928 \$24.84 REG 240434 SCH D OF BERLIN AREA

0.00052540 \$1.31 VTAE 001000 MORAINES PARK VTAE DISTRICT

Parcel Total: \$45.50

LEGAL DESCRIPTION: T17 R14-E S20 PT OF NWNE

PARCEL NO: 087218

CONTROL NO: 87218

0.56 \$1,266.95 0.87065150 \$1,103.07

0 \$0.00 STAT 999999 STATE OF WISCONSIN

0.00489060 \$5.39 CNTY 70 WINNEBAGO COUNTY

0.00284320 \$3.14 MUNI 70014 TOWN OF NEPEUSKUN

0.009928 \$10.95 REG 240434 SCH D OF BERLIN AREA

0.00052540 \$0.58 VTAE 001000 MORAINES PARK VTAE DISTRICT

Parcel Total: \$20.06



State of Wisconsin / Department of Natural Resources

Tony Evers , Governor

Adam N Payne , Secretary

5/22/2023

Chapter 70.114 - Aids Payment Worksheet For Tax Year 2022(Payment Year 2023) - Payment Due January 31, 2023

6953 of 7056

LEGAL DESCRIPTION: T17 R14-E S20 PT OF NENE	PARCEL NO: 087219	CONTROL NO: 87219
---	-------------------	-------------------

2.8	\$6,334.74	0.87065150	\$5,515.35	
-----	------------	------------	------------	--

	0	\$0.00	STAT	999999	STATE OF WISCONSIN
	0.00489060	\$26.97	CNTY	70	WINNEBAGO COUNTY
	0.00284320	\$15.68	MUNI	70014	TOWN OF NEPEUSKUN
	0.009928	\$54.76	REG	240434	SCH D OF BERLIN AREA
	0.00052540	\$2.90	VTAE	001000	MORAINES PARK VTAE DISTRICT

Parcel Total:	\$100.31
---------------	----------

LEGAL DESCRIPTION: T17 R14-E S21 PT OF NWNW	PARCEL NO: 087220	CONTROL NO: 87220
---	-------------------	-------------------

1.84	\$4,167.98	0.87065150	\$3,628.86	
------	------------	------------	------------	--

	0	\$0.00	STAT	999999	STATE OF WISCONSIN
	0.00489060	\$17.75	CNTY	70	WINNEBAGO COUNTY
	0.00284320	\$10.32	MUNI	70014	TOWN OF NEPEUSKUN
	0.009928	\$36.03	REG	240434	SCH D OF BERLIN AREA
	0.00052540	\$1.91	VTAE	001000	MORAINES PARK VTAE DISTRICT

Parcel Total:	\$66.01
---------------	---------

File Number Total:	\$231.88
--------------------	----------



State of Wisconsin / Department of Natural Resources

Tony Evers , Governor

Adam N Payne , Secretary

5/22/2023

Chapter 70.114 - Aids Payment Worksheet For Tax Year 2022(Payment Year 2023) - Payment Due January 31, 2023

6954 of 7056

FILE NO: W 1504 *				DATE OF PURCHASE: 11/19/2009				GRANTOR: The Nature Conservancy			
LEGAL DESCRIPTION: T17 R14-E S27 PT GV LT 3				PARCEL NO: 014 0533				CONTROL NO: 114541			
23.56	\$42,735.07	0.87065150	\$37,207.36								
				0	\$0.00	STAT	999999	STATE OF WISCONSIN			
				0.00489060	\$181.97	CNTY	70	WINNEBAGO COUNTY			
				0.00284320	\$105.79	MUNI	70014	TOWN OF NEPEUSKUN			
				0.009928	\$369.39	REG	240434	SCH D OF BERLIN AREA			
				0.00052540	\$19.55	VTAE	001000	MORAINES PARK VTAE DISTRICT			
Parcel Total:					\$676.70						

LEGAL DESCRIPTION: T17 R14-E S28 PT OF NESE				PARCEL NO: 014 0558				CONTROL NO: 114542			
25.84	\$46,870.74	0.87065150	\$40,808.08								
				0	\$0.00	STAT	999999	STATE OF WISCONSIN			
				0.00489060	\$199.58	CNTY	70	WINNEBAGO COUNTY			
				0.00284320	\$116.02	MUNI	70014	TOWN OF NEPEUSKUN			
				0.009928	\$405.14	REG	240434	SCH D OF BERLIN AREA			
				0.00052540	\$21.44	VTAE	001000	MORAINES PARK VTAE DISTRICT			
Parcel Total:					\$742.18						



State of Wisconsin / Department of Natural Resources

Tony Evers , Governor

Adam N Payne , Secretary

5/22/2023

Chapter 70.114 - Aids Payment Worksheet For Tax Year 2022(Payment Year 2023) - Payment Due January 31, 2023

6955 of 7056

LEGAL DESCRIPTION: T17 R14-E S28 PT OF SWNE				PARCEL NO: 014 0558				CONTROL NO: 114543	
0.95	\$1,723.19	0.87065150	\$1,500.30						
				0	\$0.00	STAT	999999	STATE OF WISCONSIN	
				0.00489060	\$7.34	CNTY	70	WINNEBAGO COUNTY	
				0.00284320	\$4.27	MUNI	70014	TOWN OF NEPEUSKUN	
				0.009928	\$14.90	REG	240434	SCH D OF BERLIN AREA	
				0.00052540	\$0.79	VTAE	001000	MORAINES PARK VTAE DISTRICT	
Parcel Total:					\$27.30				

LEGAL DESCRIPTION: T17 R14-E S28 PT OF SENW				PARCEL NO: 014 0558				CONTROL NO: 114544	
0.88	\$1,596.21	0.87065150	\$1,389.75						
				0	\$0.00	STAT	999999	STATE OF WISCONSIN	
				0.00489060	\$6.80	CNTY	70	WINNEBAGO COUNTY	
				0.00284320	\$3.95	MUNI	70014	TOWN OF NEPEUSKUN	
				0.009928	\$13.80	REG	240434	SCH D OF BERLIN AREA	
				0.00052540	\$0.73	VTAE	001000	MORAINES PARK VTAE DISTRICT	
Parcel Total:					\$25.28				

LEGAL DESCRIPTION: T17 R14-E S28 SESE				PARCEL NO: 014 0561				CONTROL NO: 114545	
40	\$72,555.30	0.87065150	\$63,170.38						
				0	\$0.00	STAT	999999	STATE OF WISCONSIN	
				0.00489060	\$308.94	CNTY	70	WINNEBAGO COUNTY	
				0.00284320	\$179.60	MUNI	70014	TOWN OF NEPEUSKUN	
				0.009928	\$627.16	REG	240434	SCH D OF BERLIN AREA	
				0.00052540	\$33.19	VTAE	001000	MORAINES PARK VTAE DISTRICT	
Parcel Total:					\$1,148.89				



State of Wisconsin / Department of Natural Resources

Tony Evers , Governor

Adam N Payne , Secretary

5/22/2023

Chapter 70.114 - Aids Payment Worksheet For Tax Year 2022(Payment Year 2023) - Payment Due January 31, 2023

6956 of 7056

LEGAL DESCRIPTION: T17 R14-E S27 PT GV LT 2				PARCEL NO: 014 0532				CONTROL NO: 114546			
19.86	\$36,023.71	0.87065150	\$31,364.10								
				0	\$0.00	STAT	999999	STATE OF WISCONSIN			
				0.00489060	\$153.39	CNTY	70	WINNEBAGO COUNTY			
				0.00284320	\$89.17	MUNI	70014	TOWN OF NEPEUSKUN			
				0.009928	\$311.38	REG	240434	SCH D OF BERLIN AREA			
				0.00052540	\$16.48	VTAE	001000	MORAINES PARK VTAE DISTRICT			
Parcel Total:				\$570.42							

LEGAL DESCRIPTION: T17 R14-E S27 PT OF SWNW				PARCEL NO: 014 0531				CONTROL NO: 114548			
28.95	\$52,511.91	0.87065150	\$45,719.57								
				0	\$0.00	STAT	999999	STATE OF WISCONSIN			
				0.00489060	\$223.60	CNTY	70	WINNEBAGO COUNTY			
				0.00284320	\$129.99	MUNI	70014	TOWN OF NEPEUSKUN			
				0.009928	\$453.90	REG	240434	SCH D OF BERLIN AREA			
				0.00052540	\$24.02	VTAE	001000	MORAINES PARK VTAE DISTRICT			
Parcel Total:				\$831.51							

LEGAL DESCRIPTION: T17 R14-E S28 PT OF SENE				PARCEL NO:				CONTROL NO: 115340			
0.02	\$36.28	0.87065150	\$31.59								
				0	\$0.00	STAT	999999	STATE OF WISCONSIN			
				0.00489060	\$0.15	CNTY	70	WINNEBAGO COUNTY			
				0.00284320	\$0.09	MUNI	70014	TOWN OF NEPEUSKUN			
				0.009928	\$0.31	REG	240434	SCH D OF BERLIN AREA			
				0.00052540	\$0.02	VTAE	001000	MORAINES PARK VTAE DISTRICT			
Parcel Total:				\$0.57							



State of Wisconsin / Department of Natural Resources

Tony Evers , Governor

Adam N Payne , Secretary

5/22/2023

Chapter 70.114 - Aids Payment Worksheet For Tax Year 2022(Payment Year 2023) - Payment Due January 31, 2023

6957 of 7056

LEGAL DESCRIPTION: T17 R14-E S28 PT OF NESE PARCEL NO: CONTROL NO: 115341

0.45 \$816.25 0.87065150 \$710.67

0 \$0.00 STAT 999999 STATE OF WISCONSIN

0.00489060 \$3.48 CNTY 70 WINNEBAGO COUNTY

0.00284320 \$2.02 MUNI 70014 TOWN OF NEPEUSKUN

0.009928 \$7.06 REG 240434 SCH D OF BERLIN AREA

0.00052540 \$0.37 VTAE 001000 MORAINES PARK VTAE DISTRICT

Parcel Total: \$12.93

File Number Total: \$4,035.78

FILE NO: W 1645 * DATE OF PURCHASE: 06/01/2006 GRANTOR: THE NATURE CONSERVANCY

LEGAL DESCRIPTION: T17 R14-E S35 PT OF NENE PARCEL NO: 014-0679 CONTROL NO: 96790

36 \$19,612.49 0.87065150 \$17,075.65

0 \$0.00 STAT 999999 STATE OF WISCONSIN

0.00489060 \$83.51 CNTY 70 WINNEBAGO COUNTY

0.00284320 \$48.55 MUNI 70014 TOWN OF NEPEUSKUN

0.009928 \$169.53 REG 240434 SCH D OF BERLIN AREA

0.00052540 \$8.97 VTAE 001000 MORAINES PARK VTAE DISTRICT

Parcel Total: \$310.56



State of Wisconsin / Department of Natural Resources

Tony Evers , Governor

Adam N Payne , Secretary

5/22/2023

Chapter 70.114 - Aids Payment Worksheet For Tax Year 2022(Payment Year 2023) - Payment Due January 31, 2023

6958 of 7056

LEGAL DESCRIPTION: T17 R14-E S35 PT OF SWNE				PARCEL NO: 014-0682				CONTROL NO: 96791	
5	\$2,723.96	0.87065150	\$2,371.62						
				0	\$0.00	STAT	999999	STATE OF WISCONSIN	
				0.00489060	\$11.60	CNTY	70	WINNEBAGO COUNTY	
				0.00284320	\$6.74	MUNI	70014	TOWN OF NEPEUSKUN	
				0.009928	\$23.55	REG	240434	SCH D OF BERLIN AREA	
				0.00052540	\$1.25	VTAE	001000	MORAINES PARK VTAE DISTRICT	
Parcel Total:					\$43.14				

LEGAL DESCRIPTION: T17 R14-E S35 SENE				PARCEL NO: 014-0686				CONTROL NO: 96792	
40	\$21,791.66	0.87065150	\$18,972.94						
				0	\$0.00	STAT	999999	STATE OF WISCONSIN	
				0.00489060	\$92.79	CNTY	70	WINNEBAGO COUNTY	
				0.00284320	\$53.94	MUNI	70014	TOWN OF NEPEUSKUN	
				0.009928	\$188.36	REG	240434	SCH D OF BERLIN AREA	
				0.00052540	\$9.97	VTAE	001000	MORAINES PARK VTAE DISTRICT	
Parcel Total:					\$345.06				

LEGAL DESCRIPTION: T17 R14-E S34 SWSW				PARCEL NO: 014-0675				CONTROL NO: 96793	
50.67	\$22,118.53	0.87065150	\$19,257.53						
				0	\$0.00	STAT	999999	STATE OF WISCONSIN	
				0.00489060	\$94.18	CNTY	70	WINNEBAGO COUNTY	
				0.00284320	\$54.75	MUNI	70014	TOWN OF NEPEUSKUN	
				0.009928	\$191.19	REG	240434	SCH D OF BERLIN AREA	
				0.00052540	\$10.12	VTAE	001000	MORAINES PARK VTAE DISTRICT	
Parcel Total:					\$350.24				



State of Wisconsin / Department of Natural Resources

Tony Evers , Governor

Adam N Payne , Secretary

5/22/2023

Chapter 70.114 - Aids Payment Worksheet For Tax Year 2022(Payment Year 2023) - Payment Due January 31, 2023

6959 of 7056

File Number Total: \$1,049.00

FILE NO: W 1656 *

DATE OF PURCHASE: 04/07/2006

GRANTOR: ROGER W CLAUSING

LEGAL DESCRIPTION: T17 R14-E S27 PT OF SWNW

PARCEL NO: 014-0558-01

CONTROL NO: 95146

11 \$27,599.13 0.87065150 \$24,029.23

0 \$0.00 STAT 999999 STATE OF WISCONSIN

0.00489060 \$117.52 CNTY 70 WINNEBAGO COUNTY

0.00284320 \$68.32 MUNI 70014 TOWN OF NEPEUSKUN

0.009928 \$238.56 REG 240434 SCH D OF BERLIN AREA

0.00052540 \$12.62 VTAE 001000 MORAINES PARK VTAE DISTRICT

Parcel Total: \$437.02

LEGAL DESCRIPTION: T17 R14-E S27 GOV LOT 3

PARCEL NO: 095147

CONTROL NO: 95147

0.65 \$1,839.22 0.87065150 \$1,601.32

0 \$0.00 STAT 999999 STATE OF WISCONSIN

0.00489060 \$7.83 CNTY 70 WINNEBAGO COUNTY

0.00284320 \$4.55 MUNI 70014 TOWN OF NEPEUSKUN

0.009928 \$15.90 REG 240434 SCH D OF BERLIN AREA

0.00052540 \$0.84 VTAE 001000 MORAINES PARK VTAE DISTRICT

Parcel Total: \$29.12



State of Wisconsin / Department of Natural Resources

Tony Evers , Governor

Adam N Payne , Secretary

5/22/2023

Chapter 70.114 - Aids Payment Worksheet For Tax Year 2022(Payment Year 2023) - Payment Due January 31, 2023

6960 of 7056

LEGAL DESCRIPTION: T17 R14-E S28 SENE	PARCEL NO: 095148	CONTROL NO: 95148
---------------------------------------	-------------------	-------------------

40	\$115,181.99	0.87065150	\$100,283.37	
----	--------------	------------	--------------	--

0	\$0.00	STAT	999999	STATE OF WISCONSIN
0.00489060	\$490.45	CNTY	70	WINNEBAGO COUNTY
0.00284320	\$285.12	MUNI	70014	TOWN OF NEPEUSKUN
0.009928	\$995.61	REG	240434	SCH D OF BERLIN AREA
0.00052540	\$52.69	VTAE	001000	MORAINES PARK VTAE DISTRICT

Parcel Total:	\$1,823.87
---------------	------------

LEGAL DESCRIPTION: T17 R14-E S28 PT OF NESE	PARCEL NO: 095149	CONTROL NO: 95149
---	-------------------	-------------------

13	\$31,892.09	0.87065150	\$27,766.90	
----	-------------	------------	-------------	--

0	\$0.00	STAT	999999	STATE OF WISCONSIN
0.00489060	\$135.80	CNTY	70	WINNEBAGO COUNTY
0.00284320	\$78.95	MUNI	70014	TOWN OF NEPEUSKUN
0.009928	\$275.67	REG	240434	SCH D OF BERLIN AREA
0.00052540	\$14.59	VTAE	001000	MORAINES PARK VTAE DISTRICT

Parcel Total:	\$505.01
---------------	----------

File Number Total:	\$2,795.02
--------------------	------------



State of Wisconsin / Department of Natural Resources

Tony Evers , Governor

Adam N Payne , Secretary

5/22/2023

Chapter 70.114 - Aids Payment Worksheet For Tax Year 2022(Payment Year 2023) - Payment Due January 31, 2023

6961 of 7056

FILE NO: WM 60168 *				DATE OF PURCHASE: 07/11/2012				GRANTOR: The Nature Conservancy			
LEGAL DESCRIPTION: T17 R14-E S15 PT OF SWSW				PARCEL NO: 014-0305				CONTROL NO: 124516			
20	\$8,267.89	0.87065150	\$7,198.45								
				0	\$0.00	STAT	999999	STATE OF WISCONSIN			
				0.00489060	\$35.20	CNTY	70	WINNEBAGO COUNTY			
				0.00284320	\$20.47	MUNI	70014	TOWN OF NEPEUSKUN			
				0.009928	\$71.47	REG	240434	SCH D OF BERLIN AREA			
				0.00052540	\$3.78	VTAE	001000	MORAINES PARK VTAE DISTRICT			
Parcel Total:					\$130.92						

LEGAL DESCRIPTION: T17 R14-E S25 NENE				PARCEL NO: 014-0503				CONTROL NO: 124517			
40	\$23,626.88	0.87065150	\$20,570.78								
				0	\$0.00	STAT	999999	STATE OF WISCONSIN			
				0.00489060	\$100.60	CNTY	70	WINNEBAGO COUNTY			
				0.00284320	\$58.49	MUNI	70014	TOWN OF NEPEUSKUN			
				0.00898540	\$184.84	REG	204872	SCH D OF RIPON			
				0.00052540	\$10.81	VTAE	001000	MORAINES PARK VTAE DISTRICT			
Parcel Total:					\$354.74						



State of Wisconsin / Department of Natural Resources

Tony Evers , Governor

Adam N Payne , Secretary

5/22/2023

Chapter 70.114 - Aids Payment Worksheet For Tax Year 2022(Payment Year 2023) - Payment Due January 31, 2023

6962 of 7056

LEGAL DESCRIPTION: T17 R14-E S25 GOV LOT 1 PARCEL NO: 014-0504, 014-0505, 014-0506 CONTROL NO: 124518

68.1 \$40,224.76 0.87065150 \$35,021.75

0	\$0.00	STAT	999999	STATE OF WISCONSIN
0.00489060	\$171.28	CNTY	70	WINNEBAGO COUNTY
0.00284320	\$99.57	MUNI	70014	TOWN OF NEPEUSKUN
0.00898540	\$314.69	REG	204872	SCH D OF RIPON
0.00052540	\$18.40	VTAE	001000	MORAINES PARK VTAE DISTRICT

Parcel Total: \$603.94

LEGAL DESCRIPTION: T17 R14-E S25 SENE PARCEL NO: 014-0508 CONTROL NO: 124521

40 \$23,626.88 0.87065150 \$20,570.78

0	\$0.00	STAT	999999	STATE OF WISCONSIN
0.00489060	\$100.60	CNTY	70	WINNEBAGO COUNTY
0.00284320	\$58.49	MUNI	70014	TOWN OF NEPEUSKUN
0.00898540	\$184.84	REG	204872	SCH D OF RIPON
0.00052540	\$10.81	VTAE	001000	MORAINES PARK VTAE DISTRICT

Parcel Total: \$354.74

LEGAL DESCRIPTION: T17 R14-E S25 PT GV LT 2 PARCEL NO: 014-0510 CONTROL NO: 124522

2.49 \$1,470.78 0.87065150 \$1,280.53

0	\$0.00	STAT	999999	STATE OF WISCONSIN
0.00489060	\$6.26	CNTY	70	WINNEBAGO COUNTY
0.00284320	\$3.64	MUNI	70014	TOWN OF NEPEUSKUN
0.00898540	\$11.51	REG	204872	SCH D OF RIPON
0.00052540	\$0.67	VTAE	001000	MORAINES PARK VTAE DISTRICT

Parcel Total: \$22.08



State of Wisconsin / Department of Natural Resources

Tony Evers , Governor

Adam N Payne , Secretary

5/22/2023

Chapter 70.114 - Aids Payment Worksheet For Tax Year 2022(Payment Year 2023) - Payment Due
January 31, 2023

6963 of 7056

File Number Total: \$1,466.42

Municipality Total: \$22,020.12



State of Wisconsin / Department of Natural Resources

Tony Evers , Governor

Adam N Payne , Secretary

5/22/2023

Chapter 70.114 - Aids Payment Worksheet For Tax Year 2022(Payment Year 2023) - Payment Due January 31, 2023

6964 of 7056

DETAIL FOR TOWN OF OMRO, WINNEBAGO COUNTY

Acres	Est. Adjust. Purch. Price	Level of Assessment	Adjusted Local Value	Net Gen. Tax Rate	Calc. Aid Pay Amount	Type	Code	Taxing Jurisdiction Description
FILE NO: W 1115 *			DATE OF PURCHASE: 06/08/1994			GRANTOR: TERRENCE S FOX		
LEGAL DESCRIPTION: T18 R15-E S15 PT OF NENE				PARCEL NO: 016-0406		CONTROL NO: 72585		
25	\$64,822.74	0.90346172	\$58,564.87					
				0	\$0.00	STAT	999999	STATE OF WISCONSIN
				0.00462390	\$270.80	CNTY	70	WINNEBAGO COUNTY
				0.00126660	\$74.18	MUNI	70016	TOWN OF OMRO
				0.00839180	\$491.47	REG	704088	SCH D OF OMRO
				0.00083810	\$49.09	VTAE	001200	FOX VALLEY VTAE DISTRICT
Parcel Total:					\$885.54			

LEGAL DESCRIPTION: T18 R15-E S15 PT OF SENE				PARCEL NO: 016-0410		CONTROL NO: 72586		
22.5	\$91,297.26	0.90346172	\$82,483.58					
				0	\$0.00	STAT	999999	STATE OF WISCONSIN
				0.00462390	\$381.40	CNTY	70	WINNEBAGO COUNTY
				0.00126660	\$104.47	MUNI	70016	TOWN OF OMRO
				0.00839180	\$692.19	REG	704088	SCH D OF OMRO
				0.00083810	\$69.13	VTAE	001200	FOX VALLEY VTAE DISTRICT
Parcel Total:					\$1,247.19			

File Number Total:					\$2,132.73			
--------------------	--	--	--	--	------------	--	--	--



State of Wisconsin / Department of Natural Resources

Tony Evers , Governor

Adam N Payne , Secretary

5/22/2023

Chapter 70.114 - Aids Payment Worksheet For Tax Year 2022(Payment Year 2023) - Payment Due January 31, 2023

6965 of 7056

FILE NO: W 1357 *		DATE OF PURCHASE: 04/19/2000		GRANTOR: NICOLET INVESTMENTS	
LEGAL DESCRIPTION: T18 R15-E S15 LT 2-CSM4489		PARCEL NO: 016-0408		CONTROL NO: 84389	
8.41	\$22,834.10	0.90346172	\$20,629.74		
		0	\$0.00	STAT 999999	STATE OF WISCONSIN
		0.00462390	\$95.39	CNTY 70	WINNEBAGO COUNTY
		0.00126660	\$26.13	MUNI 70016	TOWN OF OMRO
		0.00839180	\$173.12	REG 704088	SCH D OF OMRO
		0.00083810	\$17.29	VTAE 001200	FOX VALLEY VTAE DISTRICT
Parcel Total:			\$311.93		

LEGAL DESCRIPTION: T18 R15-E S15 SWSE		PARCEL NO: 016-0421		CONTROL NO: 84390	
40	\$108,597.66	0.90346172	\$98,113.83		
		0	\$0.00	STAT 999999	STATE OF WISCONSIN
		0.00462390	\$453.67	CNTY 70	WINNEBAGO COUNTY
		0.00126660	\$124.27	MUNI 70016	TOWN OF OMRO
		0.00839180	\$823.36	REG 704088	SCH D OF OMRO
		0.00083810	\$82.23	VTAE 001200	FOX VALLEY VTAE DISTRICT
Parcel Total:			\$1,483.53		



State of Wisconsin / Department of Natural Resources

Tony Evers , Governor

Adam N Payne , Secretary

5/22/2023

Chapter 70.114 - Aids Payment Worksheet For Tax Year 2022(Payment Year 2023) - Payment Due January 31, 2023

6966 of 7056

LEGAL DESCRIPTION: T18 R15-E S15 NWSE				PARCEL NO: 016-0420			CONTROL NO: 84391		
40	\$108,597.66	0.90346172	\$98,113.83						
				0	\$0.00	STAT	999999	STATE OF WISCONSIN	
				0.00462390	\$453.67	CNTY	70	WINNEBAGO COUNTY	
				0.00126660	\$124.27	MUNI	70016	TOWN OF OMRO	
				0.00839180	\$823.36	REG	704088	SCH D OF OMRO	
				0.00083810	\$82.23	VTAE	001200	FOX VALLEY VTAE DISTRICT	
Parcel Total:					\$1,483.53				

File Number Total:					\$3,278.99				
--------------------	--	--	--	--	------------	--	--	--	--

FILE NO: W 1699 *				DATE OF PURCHASE: 08/20/2007			GRANTOR: GERALD P BASEL ESTATE		
LEGAL DESCRIPTION: T18 R15-E S15 PT OF NESW				PARCEL NO: 016-0415			CONTROL NO: 97870		
33	\$130,660.41	0.90346172	\$118,046.68						
				0	\$0.00	STAT	999999	STATE OF WISCONSIN	
				0.00462390	\$545.84	CNTY	70	WINNEBAGO COUNTY	
				0.00126660	\$149.52	MUNI	70016	TOWN OF OMRO	
				0.00839180	\$990.63	REG	704088	SCH D OF OMRO	
				0.00083810	\$98.94	VTAE	001200	FOX VALLEY VTAE DISTRICT	
Parcel Total:					\$1,784.93				



State of Wisconsin / Department of Natural Resources

Tony Evers , Governor

Adam N Payne , Secretary

5/22/2023

Chapter 70.114 - Aids Payment Worksheet For Tax Year 2022(Payment Year 2023) - Payment Due January 31, 2023

6967 of 7056

LEGAL DESCRIPTION: T18 R15-E S15 SESW	PARCEL NO: 016-0418	CONTROL NO: 97871
---------------------------------------	---------------------	-------------------

40	\$158,377.64	0.90346172	\$143,088.13
----	--------------	------------	--------------

0	\$0.00	STAT	999999	STATE OF WISCONSIN
0.00462390	\$661.62	CNTY	70	WINNEBAGO COUNTY
0.00126660	\$181.23	MUNI	70016	TOWN OF OMRO
0.00839180	\$1,200.77	REG	704088	SCH D OF OMRO
0.00083810	\$119.93	VTAE	001200	FOX VALLEY VTAE DISTRICT

Parcel Total:	\$2,163.55
---------------	------------

File Number Total:	\$3,948.48
--------------------	------------

FILE NO: WM 60021 *	DATE OF PURCHASE: 01/05/2009	GRANTOR: Pheasants Forever, Inc.
---------------------	------------------------------	----------------------------------

LEGAL DESCRIPTION: T18 R15-E S06 CSM 5673, Lot 3	PARCEL NO: 0160183	CONTROL NO: 103622
--	--------------------	--------------------

49.86	\$199,124.54	0.90346172	\$179,901.40
-------	--------------	------------	--------------

0	\$0.00	STAT	999999	STATE OF WISCONSIN
0.00462390	\$831.85	CNTY	70	WINNEBAGO COUNTY
0.00126660	\$227.86	MUNI	70016	TOWN OF OMRO
0.00839180	\$1,509.70	REG	704088	SCH D OF OMRO
0.00083810	\$150.78	VTAE	001200	FOX VALLEY VTAE DISTRICT

Parcel Total:	\$2,720.19
---------------	------------

File Number Total:	\$2,720.19
--------------------	------------

Municipality Total:	\$12,080.39
---------------------	-------------



State of Wisconsin / Department of Natural Resources

Tony Evers , Governor

Adam N Payne , Secretary

5/22/2023

Chapter 70.114 - Aids Payment Worksheet For Tax Year 2022(Payment Year 2023) - Payment Due January 31, 2023

6968 of 7056

DETAIL FOR TOWN OF OSHKOSH, WINNEBAGO COUNTY

Acres	Est. Adjust. Purch. Price	Level of Assessment	Adjusted Local Value	Net Gen. Tax Rate	Calc. Aid Pay Amount	Type	Code	Taxing Jurisdiction Description
FILE NO: FI 2868 *			DATE OF PURCHASE: 08/12/2008			GRANTOR: Dept. Of Health & Family Ser		
LEGAL DESCRIPTION: T19 R17-E S31 Lot 2 - CSM 6123				PARCEL NO: 915-5402		CONTROL NO: 108101		
88.7	\$1,506,254.66	0.73749020	\$1,110,848.06					
				0	\$0.00	STAT	999999	STATE OF WISCONSIN
				0.00566990	\$6,298.39	CNTY	70	WINNEBAGO COUNTY
				0.00141790	\$1,575.07	MUNI	70018	TOWN OF OSHKOSH
				0.01201380	\$13,345.52	REG	704179	SCH D OF OSHKOSH AREA
				0.00102780	\$1,141.74	VTAE	001200	FOX VALLEY VTAE DISTRICT
Parcel Total:					\$22,360.72			
LEGAL DESCRIPTION: T18 R17-E S06 Lot 3 - CSM 6123				PARCEL NO: 915-5403		CONTROL NO: 108102		
28.8	\$489,065.77	0.73749020	\$360,681.22					
				0	\$0.00	STAT	999999	STATE OF WISCONSIN
				0.00566990	\$2,045.03	CNTY	70	WINNEBAGO COUNTY
				0.00141790	\$511.41	MUNI	70018	TOWN OF OSHKOSH
				0.01201380	\$4,333.16	REG	704179	SCH D OF OSHKOSH AREA
				0.00102780	\$370.71	VTAE	001200	FOX VALLEY VTAE DISTRICT
Parcel Total:					\$7,260.31			
File Number Total:					\$29,621.03			
Municipality Total:					\$29,621.03			



State of Wisconsin / Department of Natural Resources

Tony Evers , Governor

Adam N Payne , Secretary

5/22/2023

Chapter 70.114 - Aids Payment Worksheet For Tax Year 2022(Payment Year 2023) - Payment Due January 31, 2023

6969 of 7056

DETAIL FOR TOWN OF POYGAN, WINNEBAGO COUNTY

Acres	Est. Adjust. Purch. Price	Level of Assessment	Adjusted Local Value	Net Gen. Tax Rate	Calc. Aid Pay Amount	Taxing Jurisdiction Type	Code	Description
FILE NO: W 1118 *			DATE OF PURCHASE: 07/14/1994			GRANTOR: JIM NOLAN		
LEGAL DESCRIPTION: T19 R14-E S33 PT OF SWSW				PARCEL NO: 020-0467		CONTROL NO: 72669		
25.9	\$85,807.56	0.75089596	\$64,432.55	0	\$0.00	STAT	999999	STATE OF WISCONSIN
				0.00559390	\$360.43	CNTY	70	WINNEBAGO COUNTY
				0.00156370	\$100.76	MUNI	70020	TOWN OF POYGAN
				0.01015230	\$654.14	REG	704088	SCH D OF OMRO
				0.001014	\$65.34	VTAE	001200	FOX VALLEY VTAE DISTRICT
Parcel Total:					\$1,180.67			

File Number Total: \$1,180.67

FILE NO: W 1130 *			DATE OF PURCHASE: 11/10/1994			GRANTOR: EUGENE F ERTMER		
LEGAL DESCRIPTION: T19 R14-E S31 P LT2-CSM2924				PARCEL NO: 020040901/0200409		CONTROL NO: 73822		
14.7	\$45,899.24	0.75089596	\$34,465.56	0	\$0.00	STAT	999999	STATE OF WISCONSIN
				0.00559390	\$192.80	CNTY	70	WINNEBAGO COUNTY
				0.00156370	\$53.89	MUNI	70020	TOWN OF POYGAN
				0.01015230	\$349.90	REG	704088	SCH D OF OMRO
				0.001014	\$34.95	VTAE	001200	FOX VALLEY VTAE DISTRICT
Parcel Total:					\$631.54			



State of Wisconsin / Department of Natural Resources

Tony Evers , Governor

Adam N Payne , Secretary

5/22/2023

Chapter 70.114 - Aids Payment Worksheet For Tax Year 2022(Payment Year 2023) - Payment Due January 31, 2023

6970 of 7056

LEGAL DESCRIPTION: T19 R14-E S31 P LT2-CSM2924				PARCEL NO: 0200406/020040602				CONTROL NO: 73823	
19.04	\$59,451.64	0.75089596	\$44,641.99						
				0	\$0.00	STAT	999999	STATE OF WISCONSIN	
				0.00559390	\$249.72	CNTY	70	WINNEBAGO COUNTY	
				0.00156370	\$69.81	MUNI	70020	TOWN OF POYGAN	
				0.01015230	\$453.22	REG	704088	SCH D OF OMRO	
				0.001014	\$45.27	VTAE	001200	FOX VALLEY VTAE DISTRICT	
Parcel Total:					\$818.02				

LEGAL DESCRIPTION: T19 R14-E S31 SENW				PARCEL NO: 0200413				CONTROL NO: 73824	
40	\$124,899.40	0.75089596	\$93,786.45						
				0	\$0.00	STAT	999999	STATE OF WISCONSIN	
				0.00559390	\$524.64	CNTY	70	WINNEBAGO COUNTY	
				0.00156370	\$146.66	MUNI	70020	TOWN OF POYGAN	
				0.01015230	\$952.15	REG	704088	SCH D OF OMRO	
				0.001014	\$95.10	VTAE	001200	FOX VALLEY VTAE DISTRICT	
Parcel Total:					\$1,718.55				

LEGAL DESCRIPTION: T19 R14-E S31 LT2-CSM3021				PARCEL NO: 0200407				CONTROL NO: 73825	
20	\$62,447.10	0.75089596	\$46,891.27						
				0	\$0.00	STAT	999999	STATE OF WISCONSIN	
				0.00559390	\$262.31	CNTY	70	WINNEBAGO COUNTY	
				0.00156370	\$73.33	MUNI	70020	TOWN OF POYGAN	
				0.01015230	\$476.05	REG	704088	SCH D OF OMRO	
				0.001014	\$47.55	VTAE	001200	FOX VALLEY VTAE DISTRICT	
Parcel Total:					\$859.24				



State of Wisconsin / Department of Natural Resources

Tony Evers , Governor

Adam N Payne , Secretary

5/22/2023

Chapter 70.114 - Aids Payment Worksheet For Tax Year 2022(Payment Year 2023) - Payment Due January 31, 2023

6971 of 7056

LEGAL DESCRIPTION: T19 R14-E S31 NESW	PARCEL NO: 0200414	CONTROL NO: 73826
---------------------------------------	--------------------	-------------------

40	\$124,899.40	0.75089596	\$93,786.45
----	--------------	------------	-------------

0	\$0.00	STAT	999999	STATE OF WISCONSIN
0.00559390	\$524.64	CNTY	70	WINNEBAGO COUNTY
0.00156370	\$146.66	MUNI	70020	TOWN OF POYGAN
0.01015230	\$952.15	REG	704088	SCH D OF OMRO
0.001014	\$95.10	VTAE	001200	FOX VALLEY VTAE DISTRICT

Parcel Total:	\$1,718.55
---------------	------------

File Number Total:	\$5,745.90
--------------------	------------

FILE NO: W 1135 *	DATE OF PURCHASE: 12/30/1994	GRANTOR: GARY L DOEHLING
-------------------	------------------------------	--------------------------

LEGAL DESCRIPTION: T19 R14-E S23 P LT2-CSM3077	PARCEL NO: 020-0231 (0227)	CONTROL NO: 74197
--	----------------------------	-------------------

4.43	\$15,185.34	0.75089596	\$11,402.61
------	-------------	------------	-------------

0	\$0.00	STAT	999999	STATE OF WISCONSIN
0.00559390	\$63.79	CNTY	70	WINNEBAGO COUNTY
0.00156370	\$17.83	MUNI	70020	TOWN OF POYGAN
0.00784930	\$89.50	REG	706608	SCH D OF WINNECONNE COMMUNITY
0.001014	\$11.56	VTAE	001200	FOX VALLEY VTAE DISTRICT

Parcel Total:	\$182.68
---------------	----------



State of Wisconsin / Department of Natural Resources

Tony Evers , Governor

Adam N Payne , Secretary

5/22/2023

Chapter 70.114 - Aids Payment Worksheet For Tax Year 2022(Payment Year 2023) - Payment Due January 31, 2023

6972 of 7056

LEGAL DESCRIPTION: T19 R14-E S23 P LT2-CSM3077				PARCEL NO: 020-0231 (0228)				CONTROL NO: 74198	
14.04	\$48,156.24	0.75089596	\$36,160.33						
			0	\$0.00	STAT	999999	STATE OF WISCONSIN		
			0.00559390	\$202.28	CNTY	70	WINNEBAGO COUNTY		
			0.00156370	\$56.55	MUNI	70020	TOWN OF POYGAN		
			0.00784930	\$283.83	REG	706608	SCH D OF WINNECONNE COMMUNITY		
			0.001014	\$36.67	VTAE	001200	FOX VALLEY VTAE DISTRICT		
Parcel Total:				\$579.33					

LEGAL DESCRIPTION: T19 R14-E S23 P LT2-CSM3077				PARCEL NO: 020-0231				CONTROL NO: 74199	
20.18	\$69,166.09	0.75089596	\$51,936.54						
			0	\$0.00	STAT	999999	STATE OF WISCONSIN		
			0.00559390	\$290.53	CNTY	70	WINNEBAGO COUNTY		
			0.00156370	\$81.21	MUNI	70020	TOWN OF POYGAN		
			0.00784930	\$407.67	REG	706608	SCH D OF WINNECONNE COMMUNITY		
			0.001014	\$52.66	VTAE	001200	FOX VALLEY VTAE DISTRICT		
Parcel Total:				\$832.07					

LEGAL DESCRIPTION: T19 R14-E S23 P LT2-CSM3077				PARCEL NO: 020-0231 (0233)				CONTROL NO: 74200	
6.7	\$22,986.02	0.75089596	\$17,260.11						
			0	\$0.00	STAT	999999	STATE OF WISCONSIN		
			0.00559390	\$96.55	CNTY	70	WINNEBAGO COUNTY		
			0.00156370	\$26.99	MUNI	70020	TOWN OF POYGAN		
			0.00784930	\$135.48	REG	706608	SCH D OF WINNECONNE COMMUNITY		
			0.001014	\$17.50	VTAE	001200	FOX VALLEY VTAE DISTRICT		
Parcel Total:				\$276.52					



State of Wisconsin / Department of Natural Resources

Tony Evers , Governor

Adam N Payne , Secretary

5/22/2023

Chapter 70.114 - Aids Payment Worksheet For Tax Year 2022(Payment Year 2023) - Payment Due January 31, 2023

6973 of 7056

File Number Total: \$1,870.60

FILE NO: W 1186 *

DATE OF PURCHASE: 09/29/1995

GRANTOR: STEVEN J BROOKS ET AL

LEGAL DESCRIPTION: T19 R14-E S28 SE OF SWSE

PARCEL NO: 020-0360

CONTROL NO: 75618

10 \$25,357.17 0.75089596 \$19,040.60

0 \$0.00 STAT 999999 STATE OF WISCONSIN

0.00559390 \$106.51 CNTY 70 WINNEBAGO COUNTY

0.00156370 \$29.77 MUNI 70020 TOWN OF POYGAN

0.01015230 \$193.31 REG 704088 SCH D OF OMRO

0.001014 \$19.31 VTAE 001200 FOX VALLEY VTAE DISTRICT

0.00070050 \$13.34 SEWR 707110 POYGAN & POY SIPPI JT SAN DIST #1

Parcel Total: \$362.24

LEGAL DESCRIPTION: T19 R14-E S33 PT OF SWNE

PARCEL NO: 020-0457

CONTROL NO: 75619

22.5 \$102,909.39 0.75089596 \$77,274.25

0 \$0.00 STAT 999999 STATE OF WISCONSIN

0.00559390 \$432.27 CNTY 70 WINNEBAGO COUNTY

0.00156370 \$120.84 MUNI 70020 TOWN OF POYGAN

0.01015230 \$784.51 REG 704088 SCH D OF OMRO

0.001014 \$78.36 VTAE 001200 FOX VALLEY VTAE DISTRICT

0.00070050 \$54.13 SEWR 707110 POYGAN & POY SIPPI JT SAN DIST #1

Parcel Total: \$1,470.11



State of Wisconsin / Department of Natural Resources

Tony Evers , Governor

Adam N Payne , Secretary

5/22/2023

Chapter 70.114 - Aids Payment Worksheet For Tax Year 2022(Payment Year 2023) - Payment Due January 31, 2023

6974 of 7056

LEGAL DESCRIPTION: T19 R14-E S33 PT OF NWNE	PARCEL NO: 020-0455	CONTROL NO: 75620
---	---------------------	-------------------

22.5	\$75,331.16	0.75089596	\$56,565.86	
------	-------------	------------	-------------	--

0	\$0.00	STAT	999999	STATE OF WISCONSIN
0.00559390	\$316.43	CNTY	70	WINNEBAGO COUNTY
0.00156370	\$88.45	MUNI	70020	TOWN OF POYGAN
0.01015230	\$574.27	REG	704088	SCH D OF OMRO
0.001014	\$57.36	VTAE	001200	FOX VALLEY VTAE DISTRICT
0.00070050	\$39.62	SEWR	707110	POYGAN & POY SIPPI JT SAN DIST #1

Parcel Total:	\$1,076.13
---------------	------------

File Number Total:	\$2,908.48
--------------------	------------

FILE NO: W 1230 *	DATE OF PURCHASE: 03/11/1997	GRANTOR: FIRSTAR BANK WISCONSIN
-------------------	------------------------------	---------------------------------

LEGAL DESCRIPTION: T19 R14-E S14 NWSE	PARCEL NO: 20-0064-00	CONTROL NO: 77762
---------------------------------------	-----------------------	-------------------

40	\$138,905.91	0.75089596	\$104,303.89	
----	--------------	------------	--------------	--

0	\$0.00	STAT	999999	STATE OF WISCONSIN
0.00559390	\$583.47	CNTY	70	WINNEBAGO COUNTY
0.00156370	\$163.10	MUNI	70020	TOWN OF POYGAN
0.00784930	\$818.72	REG	706608	SCH D OF WINNECONNE COMMUNITY
0.001014	\$105.77	VTAE	001200	FOX VALLEY VTAE DISTRICT

Parcel Total:	\$1,671.06
---------------	------------



State of Wisconsin / Department of Natural Resources

Tony Evers , Governor

Adam N Payne , Secretary

5/22/2023

Chapter 70.114 - Aids Payment Worksheet For Tax Year 2022(Payment Year 2023) - Payment Due January 31, 2023

6975 of 7056

LEGAL DESCRIPTION: T19 R14-E S14 SESE PARCEL NO: 20-0066-00 CONTROL NO: 77763

40 \$138,905.91 0.75089596 \$104,303.89

Table with 5 columns: Area, Value, Code, Code, Name. Rows include: 0 \$0.00 STAT 999999 STATE OF WISCONSIN; 0.00559390 \$583.47 CNTY 70 WINNEBAGO COUNTY; 0.00156370 \$163.10 MUNI 70020 TOWN OF POYGAN; 0.00784930 \$818.72 REG 706608 SCH D OF WINNECONNE COMMUNITY; 0.001014 \$105.77 VTAE 001200 FOX VALLEY VTAE DISTRICT

Parcel Total: \$1,671.06

LEGAL DESCRIPTION: T19 R14-E S14 PT OF SWSE PARCEL NO: 20-0065-00 CONTROL NO: 77764

30 \$104,179.43 0.75089596 \$78,227.91

Table with 5 columns: Area, Value, Code, Code, Name. Rows include: 0 \$0.00 STAT 999999 STATE OF WISCONSIN; 0.00559390 \$437.60 CNTY 70 WINNEBAGO COUNTY; 0.00156370 \$122.33 MUNI 70020 TOWN OF POYGAN; 0.00784930 \$614.04 REG 706608 SCH D OF WINNECONNE COMMUNITY; 0.001014 \$79.32 VTAE 001200 FOX VALLEY VTAE DISTRICT

Parcel Total: \$1,253.29

File Number Total: \$4,595.41



State of Wisconsin / Department of Natural Resources

Tony Evers , Governor

Adam N Payne , Secretary

5/22/2023

Chapter 70.114 - Aids Payment Worksheet For Tax Year 2022(Payment Year 2023) - Payment Due January 31, 2023

6976 of 7056

FILE NO: W 1329 *				DATE OF PURCHASE: 04/05/1999				GRANTOR: RICHARD NACHTRAB			
LEGAL DESCRIPTION: T19 R14-E S27 PT OF SWNW				PARCEL NO: 0200323				CONTROL NO: 81453			
29.39	\$94,341.48	0.75089596	\$70,840.63								
				0	\$0.00	STAT	999999	STATE OF WISCONSIN			
				0.00559390	\$396.28	CNTY	70	WINNEBAGO COUNTY			
				0.00156370	\$110.78	MUNI	70020	TOWN OF POYGAN			
				0.01015230	\$719.19	REG	704088	SCH D OF OMRO			
				0.001014	\$71.83	VTAE	001200	FOX VALLEY VTAE DISTRICT			
Parcel Total:					\$1,298.08						

LEGAL DESCRIPTION: T19 R14-E S28 PT OF SENE				PARCEL NO: 0200339				CONTROL NO: 81454			
30	\$96,299.57	0.75089596	\$72,310.96								
				0	\$0.00	STAT	999999	STATE OF WISCONSIN			
				0.00559390	\$404.50	CNTY	70	WINNEBAGO COUNTY			
				0.00156370	\$113.08	MUNI	70020	TOWN OF POYGAN			
				0.01015230	\$734.12	REG	704088	SCH D OF OMRO			
				0.001014	\$73.32	VTAE	001200	FOX VALLEY VTAE DISTRICT			
Parcel Total:					\$1,325.02						

File Number Total:					\$2,623.10						
--------------------	--	--	--	--	------------	--	--	--	--	--	--



State of Wisconsin / Department of Natural Resources

Tony Evers , Governor

Adam N Payne , Secretary

5/22/2023

Chapter 70.114 - Aids Payment Worksheet For Tax Year 2022(Payment Year 2023) - Payment Due January 31, 2023

6977 of 7056

FILE NO: W 1486 *				DATE OF PURCHASE: 04/21/2003				GRANTOR: BOHN FARMS INC.			
LEGAL DESCRIPTION: T19 R14-E S19 NESW				PARCEL NO: 020-0142				CONTROL NO: 88924			
40	\$58,674.47	0.75089596	\$44,058.42								
				0	\$0.00	STAT	999999	STATE OF WISCONSIN			
				0.00559390	\$246.46	CNTY	70	WINNEBAGO COUNTY			
				0.00156370	\$68.90	MUNI	70020	TOWN OF POYGAN			
				0.01015230	\$447.29	REG	704088	SCH D OF OMRO			
				0.001014	\$44.68	VTAE	001200	FOX VALLEY VTAE DISTRICT			
Parcel Total:					\$807.33						

LEGAL DESCRIPTION: T19 R14-E S19 NWSW				PARCEL NO: 020-0143				CONTROL NO: 88925			
44.07	\$64,543.75	0.75089596	\$48,465.64								
				0	\$0.00	STAT	999999	STATE OF WISCONSIN			
				0.00559390	\$271.11	CNTY	70	WINNEBAGO COUNTY			
				0.00156370	\$75.79	MUNI	70020	TOWN OF POYGAN			
				0.01015230	\$492.04	REG	704088	SCH D OF OMRO			
				0.001014	\$49.14	VTAE	001200	FOX VALLEY VTAE DISTRICT			
Parcel Total:					\$888.08						



State of Wisconsin / Department of Natural Resources

Tony Evers , Governor

Adam N Payne , Secretary

5/22/2023

Chapter 70.114 - Aids Payment Worksheet For Tax Year 2022(Payment Year 2023) - Payment Due January 31, 2023

6978 of 7056

LEGAL DESCRIPTION: T19 R14-E S19 SWSW	PARCEL NO: 020-0144	CONTROL NO: 88926
---------------------------------------	---------------------	-------------------

44.29	\$65,031.14	0.75089596	\$48,831.62
-------	-------------	------------	-------------

0	\$0.00	STAT	999999	STATE OF WISCONSIN
0.00559390	\$273.16	CNTY	70	WINNEBAGO COUNTY
0.00156370	\$76.36	MUNI	70020	TOWN OF POYGAN
0.01015230	\$495.75	REG	704088	SCH D OF OMRO
0.001014	\$49.52	VTAE	001200	FOX VALLEY VTAE DISTRICT

Parcel Total:	\$894.79
---------------	----------

File Number Total:	\$2,590.20
--------------------	------------

FILE NO: W 1550 *	DATE OF PURCHASE: 08/09/2004	GRANTOR: ELDA E NACHTRAB
-------------------	------------------------------	--------------------------

LEGAL DESCRIPTION: T19 R14-E S27 P LT19-CSM5507	PARCEL NO: 020 0335	CONTROL NO: 91935
---	---------------------	-------------------

21.95	\$177,980.26	0.75089596	\$133,644.66
-------	--------------	------------	--------------

0	\$0.00	STAT	999999	STATE OF WISCONSIN
0.00559390	\$747.60	CNTY	70	WINNEBAGO COUNTY
0.00156370	\$208.98	MUNI	70020	TOWN OF POYGAN
0.01015230	\$1,356.80	REG	704088	SCH D OF OMRO
0.001014	\$135.52	VTAE	001200	FOX VALLEY VTAE DISTRICT

Parcel Total:	\$2,448.90
---------------	------------



State of Wisconsin / Department of Natural Resources

Tony Evers , Governor

Adam N Payne , Secretary

5/22/2023

Chapter 70.114 - Aids Payment Worksheet For Tax Year 2022(Payment Year 2023) - Payment Due January 31, 2023

6979 of 7056

LEGAL DESCRIPTION: T19 R14-E S27 NWSE				PARCEL NO: 020 0333				CONTROL NO: 91936	
40	\$107,275.84	0.75089596	\$80,552.99						
				0	\$0.00	STAT	999999	STATE OF WISCONSIN	
				0.00559390	\$450.61	CNTY	70	WINNEBAGO COUNTY	
				0.00156370	\$125.96	MUNI	70020	TOWN OF POYGAN	
				0.01015230	\$817.80	REG	704088	SCH D OF OMRO	
				0.001014	\$81.68	VTAE	001200	FOX VALLEY VTAE DISTRICT	
Parcel Total:					\$1,476.05				

LEGAL DESCRIPTION: T19 R14-E S27 NESE				PARCEL NO: 020 0332				CONTROL NO: 91937	
40	\$241,369.44	0.75089596	\$181,243.34						
				0	\$0.00	STAT	999999	STATE OF WISCONSIN	
				0.00559390	\$1,013.87	CNTY	70	WINNEBAGO COUNTY	
				0.00156370	\$283.42	MUNI	70020	TOWN OF POYGAN	
				0.01015230	\$1,840.03	REG	704088	SCH D OF OMRO	
				0.001014	\$183.78	VTAE	001200	FOX VALLEY VTAE DISTRICT	
Parcel Total:					\$3,321.10				

LEGAL DESCRIPTION: T19 R14-E S27 P LT19-CSM5507				PARCEL NO: 020 032802				CONTROL NO: 91938	
2.1	\$7,315.23	0.75089596	\$5,492.98						
				0	\$0.00	STAT	999999	STATE OF WISCONSIN	
				0.00559390	\$30.73	CNTY	70	WINNEBAGO COUNTY	
				0.00156370	\$8.59	MUNI	70020	TOWN OF POYGAN	
				0.01015230	\$55.77	REG	704088	SCH D OF OMRO	
				0.001014	\$5.57	VTAE	001200	FOX VALLEY VTAE DISTRICT	
Parcel Total:					\$100.66				



State of Wisconsin / Department of Natural Resources

Tony Evers , Governor

Adam N Payne , Secretary

5/22/2023

Chapter 70.114 - Aids Payment Worksheet For Tax Year 2022(Payment Year 2023) - Payment Due January 31, 2023

6980 of 7056

LEGAL DESCRIPTION: T19 R14-E S27 P LT19-CSM5507	PARCEL NO: 020 032602	CONTROL NO: 91939
---	-----------------------	-------------------

9.35	\$31,694.59	0.75089596	\$23,799.34
------	-------------	------------	-------------

0	\$0.00	STAT	999999	STATE OF WISCONSIN
0.00559390	\$133.13	CNTY	70	WINNEBAGO COUNTY
0.00156370	\$37.22	MUNI	70020	TOWN OF POYGAN
0.01015230	\$241.62	REG	704088	SCH D OF OMRO
0.001014	\$24.13	VTAE	001200	FOX VALLEY VTAE DISTRICT

Parcel Total:	\$436.10
---------------	----------

File Number Total:	\$7,782.81
--------------------	------------

FILE NO: W 1571 *	DATE OF PURCHASE: 12/09/2004	GRANTOR: RALPH R ORTON
-------------------	------------------------------	------------------------

LEGAL DESCRIPTION: T19 R14-E S33 LT1-CSM5631	PARCEL NO: 020-0460	CONTROL NO: 91946
--	---------------------	-------------------

9.85	\$63,080.23	0.75089596	\$47,366.69
------	-------------	------------	-------------

0	\$0.00	STAT	999999	STATE OF WISCONSIN
0.00559390	\$264.97	CNTY	70	WINNEBAGO COUNTY
0.00156370	\$74.07	MUNI	70020	TOWN OF POYGAN
0.01015230	\$480.88	REG	704088	SCH D OF OMRO
0.001014	\$48.03	VTAE	001200	FOX VALLEY VTAE DISTRICT

Parcel Total:	\$867.95
---------------	----------



State of Wisconsin / Department of Natural Resources

Tony Evers , Governor

Adam N Payne , Secretary

5/22/2023

Chapter 70.114 - Aids Payment Worksheet For Tax Year 2022(Payment Year 2023) - Payment Due January 31, 2023

6981 of 7056

LEGAL DESCRIPTION: T19 R14-E S33 LT1-CSM5631				PARCEL NO: 020-0459			CONTROL NO: 91947		
39.85	\$168,899.19	0.75089596	\$126,825.72	0	\$0.00	STAT	999999	STATE OF WISCONSIN	
				0.00559390	\$709.46	CNTY	70	WINNEBAGO COUNTY	
				0.00156370	\$198.32	MUNI	70020	TOWN OF POYGAN	
				0.01015230	\$1,287.57	REG	704088	SCH D OF OMRO	
				0.001014	\$128.60	VTAE	001200	FOX VALLEY VTAE DISTRICT	
Parcel Total:					\$2,323.95				

LEGAL DESCRIPTION: T19 R14-E S33 LT1-CSM5631				PARCEL NO: 020-0464			CONTROL NO: 91948		
34.85	\$206,544.84	0.75089596	\$155,093.69	0	\$0.00	STAT	999999	STATE OF WISCONSIN	
				0.00559390	\$867.59	CNTY	70	WINNEBAGO COUNTY	
				0.00156370	\$242.53	MUNI	70020	TOWN OF POYGAN	
				0.01015230	\$1,574.56	REG	704088	SCH D OF OMRO	
				0.001014	\$157.27	VTAE	001200	FOX VALLEY VTAE DISTRICT	
Parcel Total:					\$2,841.95				

LEGAL DESCRIPTION: T19 R14-E S33 LT1-CSM5631				PARCEL NO: 020-0462			CONTROL NO: 91949		
9.85	\$35,611.26	0.75089596	\$26,740.35	0	\$0.00	STAT	999999	STATE OF WISCONSIN	
				0.00559390	\$149.58	CNTY	70	WINNEBAGO COUNTY	
				0.00156370	\$41.81	MUNI	70020	TOWN OF POYGAN	
				0.01015230	\$271.48	REG	704088	SCH D OF OMRO	
				0.001014	\$27.12	VTAE	001200	FOX VALLEY VTAE DISTRICT	
Parcel Total:					\$489.99				



State of Wisconsin / Department of Natural Resources

Tony Evers , Governor

Adam N Payne , Secretary

5/22/2023

Chapter 70.114 - Aids Payment Worksheet For Tax Year 2022(Payment Year 2023) - Payment Due January 31, 2023

6982 of 7056

File Number Total: \$6,523.84

FILE NO: W 1658 *

DATE OF PURCHASE: 07/23/2007

GRANTOR: CAROL K KRATZ

LEGAL DESCRIPTION: T19 R14-E S19 P LT1-CSM6080

PARCEL NO: 020-0145

CONTROL NO: 97739

20 \$52,250.27 0.75089596 \$39,234.52

0 \$0.00 STAT 999999 STATE OF WISCONSIN

0.00559390 \$219.48 CNTY 70 WINNEBAGO COUNTY

0.00156370 \$61.35 MUNI 70020 TOWN OF POYGAN

0.01015230 \$398.32 REG 704088 SCH D OF OMRO

0.001014 \$39.78 VTAE 001200 FOX VALLEY VTAE DISTRICT

Parcel Total: \$718.93

LEGAL DESCRIPTION: T19 R14-E S30 NWNW

PARCEL NO: 020-0392

CONTROL NO: 97740

44.35 \$64,664.05 0.75089596 \$48,555.97

0 \$0.00 STAT 999999 STATE OF WISCONSIN

0.00559390 \$271.62 CNTY 70 WINNEBAGO COUNTY

0.00156370 \$75.93 MUNI 70020 TOWN OF POYGAN

0.01015230 \$492.95 REG 704088 SCH D OF OMRO

0.001014 \$49.24 VTAE 001200 FOX VALLEY VTAE DISTRICT

Parcel Total: \$889.74



State of Wisconsin / Department of Natural Resources

Tony Evers , Governor

Adam N Payne , Secretary

5/22/2023

Chapter 70.114 - Aids Payment Worksheet For Tax Year 2022(Payment Year 2023) - Payment Due January 31, 2023

6983 of 7056

LEGAL DESCRIPTION: T19 R14-E S30 LT1-CSM6079	PARCEL NO: 020-0393	CONTROL NO: 97741
--	---------------------	-------------------

19.01	\$65,239.68	0.75089596	\$48,988.22	
-------	-------------	------------	-------------	--

0	\$0.00	STAT	999999	STATE OF WISCONSIN
0.00559390	\$274.04	CNTY	70	WINNEBAGO COUNTY
0.00156370	\$76.60	MUNI	70020	TOWN OF POYGAN
0.01015230	\$497.34	REG	704088	SCH D OF OMRO
0.001014	\$49.67	VTAE	001200	FOX VALLEY VTAE DISTRICT

Parcel Total:	\$897.65
---------------	----------

File Number Total:	\$2,506.32
--------------------	------------

FILE NO: W 1661 *	DATE OF PURCHASE: 05/30/2006	GRANTOR: RONALD R PELZ
-------------------	------------------------------	------------------------

LEGAL DESCRIPTION: T19 R14-E S31 SWSW	PARCEL NO: 020-0416	CONTROL NO: 95199
---------------------------------------	---------------------	-------------------

44.07	\$217,432.90	0.75089596	\$163,269.49	
-------	--------------	------------	--------------	--

0	\$0.00	STAT	999999	STATE OF WISCONSIN
0.00559390	\$913.32	CNTY	70	WINNEBAGO COUNTY
0.00156370	\$255.31	MUNI	70020	TOWN OF POYGAN
0.01015230	\$1,657.56	REG	704088	SCH D OF OMRO
0.001014	\$165.56	VTAE	001200	FOX VALLEY VTAE DISTRICT

Parcel Total:	\$2,991.75
---------------	------------

File Number Total:	\$2,991.75
--------------------	------------



State of Wisconsin / Department of Natural Resources

Tony Evers , Governor

Adam N Payne , Secretary

5/22/2023

Chapter 70.114 - Aids Payment Worksheet For Tax Year 2022(Payment Year 2023) - Payment Due January 31, 2023

6984 of 7056

FILE NO: WM 60119 *				DATE OF PURCHASE: 01/07/2011				GRANTOR: Bohn Investments, Inc.			
LEGAL DESCRIPTION: T19 R14-E S20 NWNW				PARCEL NO: 020-0158				CONTROL NO: 110520			
40	\$301,043.90	0.75089596	\$226,052.65								
				0	\$0.00	STAT	999999	STATE OF WISCONSIN			
				0.00559390	\$1,264.53	CNTY	70	WINNEBAGO COUNTY			
				0.00156370	\$353.49	MUNI	70020	TOWN OF POYGAN			
				0.00784930	\$1,774.37	REG	706608	SCH D OF WINNECONNE COMMUNITY			
				0.001014	\$229.22	VTAE	001200	FOX VALLEY VTAE DISTRICT			
Parcel Total:					\$3,621.61						

LEGAL DESCRIPTION: T19 R14-E S20 PT OF NENW				PARCEL NO: 020-0157				CONTROL NO: 110521			
5	\$34,814.57	0.75089596	\$26,142.12								
				0	\$0.00	STAT	999999	STATE OF WISCONSIN			
				0.00559390	\$146.24	CNTY	70	WINNEBAGO COUNTY			
				0.00156370	\$40.88	MUNI	70020	TOWN OF POYGAN			
				0.00784930	\$205.20	REG	706608	SCH D OF WINNECONNE COMMUNITY			
				0.001014	\$26.51	VTAE	001200	FOX VALLEY VTAE DISTRICT			
Parcel Total:					\$418.83						



State of Wisconsin / Department of Natural Resources

Tony Evers , Governor

Adam N Payne , Secretary

5/22/2023

Chapter 70.114 - Aids Payment Worksheet For Tax Year 2022(Payment Year 2023) - Payment Due January 31, 2023

6985 of 7056

LEGAL DESCRIPTION: T19 R14-E S17 PT OF SWSW	PARCEL NO: 020-0120	CONTROL NO: 110522
---	---------------------	--------------------

38.92	\$235,510.49	0.75089596	\$176,843.88
-------	--------------	------------	--------------

0	\$0.00	STAT	999999	STATE OF WISCONSIN
0.00559390	\$989.26	CNTY	70	WINNEBAGO COUNTY
0.00156370	\$276.54	MUNI	70020	TOWN OF POYGAN
0.00784930	\$1,388.11	REG	706608	SCH D OF WINNECONNE COMMUNITY
0.001014	\$179.32	VTAE	001200	FOX VALLEY VTAE DISTRICT

Parcel Total:	\$2,833.23
---------------	------------

LEGAL DESCRIPTION: T19 R14-E S17 PT OF SESW	PARCEL NO: 020-0122	CONTROL NO: 110523
---	---------------------	--------------------

4.08	\$14,335.48	0.75089596	\$10,764.46
------	-------------	------------	-------------

0	\$0.00	STAT	999999	STATE OF WISCONSIN
0.00559390	\$60.22	CNTY	70	WINNEBAGO COUNTY
0.00156370	\$16.83	MUNI	70020	TOWN OF POYGAN
0.00784930	\$84.49	REG	706608	SCH D OF WINNECONNE COMMUNITY
0.001014	\$10.92	VTAE	001200	FOX VALLEY VTAE DISTRICT

Parcel Total:	\$172.46
---------------	----------

File Number Total:	\$7,046.13
--------------------	------------



State of Wisconsin / Department of Natural Resources

Tony Evers , Governor

Adam N Payne , Secretary

5/22/2023

Chapter 70.114 - Aids Payment Worksheet For Tax Year 2022(Payment Year 2023) - Payment Due January 31, 2023

6986 of 7056

FILE NO: WM 60526 *				DATE OF PURCHASE: 06/11/2018				GRANTOR: Wetlands America Trust Inc.			
LEGAL DESCRIPTION: T19 R14-E S18 PT OF SESE				PARCEL NO: 020-0133				CONTROL NO: 135225			
39.06	\$115,589.93	0.75089596	\$86,796.01								
				0	\$0.00	STAT	999999	STATE OF WISCONSIN			
				0.00559390	\$485.53	CNTY	70	WINNEBAGO COUNTY			
				0.00156370	\$135.73	MUNI	70020	TOWN OF POYGAN			
				0.00784930	\$681.29	REG	706608	SCH D OF WINNECONNE COMMUNITY			
				0.001014	\$88.01	VTAE	001200	FOX VALLEY VTAE DISTRICT			
Parcel Total:					\$1,390.56						

LEGAL DESCRIPTION: T19 R14-E S18 PT OF SWSE				PARCEL NO: 020-0132				CONTROL NO: 135226			
23.31	\$72,474.47	0.75089596	\$54,420.78								
				0	\$0.00	STAT	999999	STATE OF WISCONSIN			
				0.00559390	\$304.43	CNTY	70	WINNEBAGO COUNTY			
				0.00156370	\$85.10	MUNI	70020	TOWN OF POYGAN			
				0.00784930	\$427.17	REG	706608	SCH D OF WINNECONNE COMMUNITY			
				0.001014	\$55.18	VTAE	001200	FOX VALLEY VTAE DISTRICT			
Parcel Total:					\$871.88						



State of Wisconsin / Department of Natural Resources

Tony Evers , Governor

Adam N Payne , Secretary

5/22/2023

Chapter 70.114 - Aids Payment Worksheet For Tax Year 2022(Payment Year 2023) - Payment Due January 31, 2023

6987 of 7056

LEGAL DESCRIPTION: T19 R14-E S19 NENE	PARCEL NO: 020-0134	CONTROL NO: 135227
---------------------------------------	---------------------	--------------------

40	\$124,366.31	0.75089596	\$93,386.16
----	--------------	------------	-------------

0	\$0.00	STAT	999999	STATE OF WISCONSIN
0.00559390	\$522.40	CNTY	70	WINNEBAGO COUNTY
0.00156370	\$146.03	MUNI	70020	TOWN OF POYGAN
0.00784930	\$733.02	REG	706608	SCH D OF WINNECONNE COMMUNITY
0.001014	\$94.70	VTAE	001200	FOX VALLEY VTAE DISTRICT

Parcel Total:	\$1,496.15
---------------	------------

LEGAL DESCRIPTION: T19 R14-E S19 PT OF NWNE	PARCEL NO: 020-013501	CONTROL NO: 135228
---	-----------------------	--------------------

20	\$62,183.15	0.75089596	\$46,693.07
----	-------------	------------	-------------

0	\$0.00	STAT	999999	STATE OF WISCONSIN
0.00559390	\$261.20	CNTY	70	WINNEBAGO COUNTY
0.00156370	\$73.02	MUNI	70020	TOWN OF POYGAN
0.00784930	\$366.51	REG	706608	SCH D OF WINNECONNE COMMUNITY
0.001014	\$47.35	VTAE	001200	FOX VALLEY VTAE DISTRICT

Parcel Total:	\$748.08
---------------	----------

File Number Total:	\$4,506.67
--------------------	------------

Municipality Total:	\$52,871.88
---------------------	-------------



State of Wisconsin / Department of Natural Resources

Tony Evers , Governor

Adam N Payne , Secretary

5/22/2023

Chapter 70.114 - Aids Payment Worksheet For Tax Year 2022(Payment Year 2023) - Payment Due January 31, 2023

6988 of 7056

DETAIL FOR TOWN OF RUSHFORD, WINNEBAGO COUNTY

Acres	Est. Adjust. Purch. Price	Level of Assessment	Adjusted Local Value	Net Gen. Tax Rate	Calc. Aid Pay Amount	Type	Code	Taxing Jurisdiction Description
FILE NO: W 1140 *			DATE OF PURCHASE: 01/20/1995			GRANTOR: TERRY T TREU		
LEGAL DESCRIPTION: T18 R14-E S07 NESW				PARCEL NO: 022-0138		CONTROL NO: 74414		
38.2	\$76,808.86	0.87253106	\$67,018.12					
				0	\$0.00	STAT	999999	STATE OF WISCONSIN
				0.00482960	\$323.67	CNTY	70	WINNEBAGO COUNTY
				0.00272050	\$182.32	MUNI	70022	TOWN OF RUSHFORD
				0.00876510	\$587.42	REG	704088	SCH D OF OMRO
				0.000874	\$58.58	VTAE	001200	FOX VALLEY VTAE DISTRICT
Parcel Total:					\$1,151.99			

File Number Total: \$1,151.99

FILE NO: W 1327 *			DATE OF PURCHASE: 03/12/1999			GRANTOR: ARDEN LONGWORTH		
LEGAL DESCRIPTION: T18 R14-E S05 SWSW				PARCEL NO: 0220086		CONTROL NO: 81455		
40	\$86,369.31	0.87253106	\$75,359.90					
				0	\$0.00	STAT	999999	STATE OF WISCONSIN
				0.00482960	\$363.96	CNTY	70	WINNEBAGO COUNTY
				0.00272050	\$205.02	MUNI	70022	TOWN OF RUSHFORD
				0.00876510	\$660.54	REG	704088	SCH D OF OMRO
				0.000874	\$65.87	VTAE	001200	FOX VALLEY VTAE DISTRICT
Parcel Total:					\$1,295.39			



State of Wisconsin / Department of Natural Resources

Tony Evers , Governor

Adam N Payne , Secretary

5/22/2023

Chapter 70.114 - Aids Payment Worksheet For Tax Year 2022(Payment Year 2023) - Payment Due January 31, 2023

6989 of 7056

LEGAL DESCRIPTION: T18 R14-E S05 PT OF NWSW				PARCEL NO: 0220085				CONTROL NO: 81456	
30.36	\$64,776.98	0.87253106	\$56,519.93						
				0	\$0.00	STAT	999999	STATE OF WISCONSIN	
				0.00482960	\$272.97	CNTY	70	WINNEBAGO COUNTY	
				0.00272050	\$153.76	MUNI	70022	TOWN OF RUSHFORD	
				0.00876510	\$495.40	REG	704088	SCH D OF OMRO	
				0.000874	\$49.40	VTAE	001200	FOX VALLEY VTAE DISTRICT	
Parcel Total:					\$971.53				

LEGAL DESCRIPTION: T18 R14-E S06 E1/2 OF NESE				PARCEL NO: 0220117				CONTROL NO: 81457	
20	\$43,184.65	0.87253106	\$37,679.95						
				0	\$0.00	STAT	999999	STATE OF WISCONSIN	
				0.00482960	\$181.98	CNTY	70	WINNEBAGO COUNTY	
				0.00272050	\$102.51	MUNI	70022	TOWN OF RUSHFORD	
				0.00876510	\$330.27	REG	704088	SCH D OF OMRO	
				0.000874	\$32.93	VTAE	001200	FOX VALLEY VTAE DISTRICT	
Parcel Total:					\$647.69				

LEGAL DESCRIPTION: T18 R14-E S06 E1/2 OF SESE				PARCEL NO: 0220121				CONTROL NO: 81458	
20	\$43,184.65	0.87253106	\$37,679.95						
				0	\$0.00	STAT	999999	STATE OF WISCONSIN	
				0.00482960	\$181.98	CNTY	70	WINNEBAGO COUNTY	
				0.00272050	\$102.51	MUNI	70022	TOWN OF RUSHFORD	
				0.00876510	\$330.27	REG	704088	SCH D OF OMRO	
				0.000874	\$32.93	VTAE	001200	FOX VALLEY VTAE DISTRICT	
Parcel Total:					\$647.69				



State of Wisconsin / Department of Natural Resources

Tony Evers , Governor

Adam N Payne , Secretary

5/22/2023

Chapter 70.114 - Aids Payment Worksheet For Tax Year 2022(Payment Year 2023) - Payment Due January 31, 2023

6990 of 7056

File Number Total: \$3,562.30

FILE NO: W 1363 *

DATE OF PURCHASE: 02/09/2000

GRANTOR: RONALD GEHRKE

LEGAL DESCRIPTION: T18 R14-E S19 FRAC SWSW

PARCEL NO: 0220389

CONTROL NO: 84329

44.99 \$116,650.45 0.87253106 \$101,781.14

0	\$0.00	STAT	999999	STATE OF WISCONSIN
0.00482960	\$491.56	CNTY	70	WINNEBAGO COUNTY
0.00272050	\$276.90	MUNI	70022	TOWN OF RUSHFORD
0.00980420	\$997.88	REG	240434	SCH D OF BERLIN AREA
0.00051880	\$52.81	VTAE	001000	MORAINES PARK VTAE DISTRICT

Parcel Total: \$1,819.15

LEGAL DESCRIPTION: T18 R14-E S30 NENW

PARCEL NO: 0220674

CONTROL NO: 84330

40 \$103,714.16 0.87253106 \$90,493.83

0	\$0.00	STAT	999999	STATE OF WISCONSIN
0.00482960	\$437.05	CNTY	70	WINNEBAGO COUNTY
0.00272050	\$246.19	MUNI	70022	TOWN OF RUSHFORD
0.00980420	\$887.22	REG	240434	SCH D OF BERLIN AREA
0.00051880	\$46.95	VTAE	001000	MORAINES PARK VTAE DISTRICT

Parcel Total: \$1,617.41



State of Wisconsin / Department of Natural Resources

Tony Evers , Governor

Adam N Payne , Secretary

5/22/2023

Chapter 70.114 - Aids Payment Worksheet For Tax Year 2022(Payment Year 2023) - Payment Due January 31, 2023

6991 of 7056

LEGAL DESCRIPTION: T18 R14-E S30 PT OF NWNW				PARCEL NO: 084331				CONTROL NO: 84331			
15.01	\$38,920.79	0.87253106	\$33,959.60								
				0	\$0.00	STAT	999999	STATE OF WISCONSIN			
				0.00482960	\$164.01	CNTY	70	WINNEBAGO COUNTY			
				0.00272050	\$92.39	MUNI	70022	TOWN OF RUSHFORD			
				0.00980420	\$332.95	REG	240434	SCH D OF BERLIN AREA			
				0.00051880	\$17.62	VTAE	001000	MORAINES PARK VTAE DISTRICT			
Parcel Total:					\$606.97						

File Number Total:					\$4,043.53						
--------------------	--	--	--	--	------------	--	--	--	--	--	--

FILE NO: W 1723 *				DATE OF PURCHASE: 01/14/2008				GRANTOR: DONALD H HERTZBERG			
LEGAL DESCRIPTION: T18 R14-E S06 NWSE				PARCEL NO: 022-0119				CONTROL NO: 98308			
40	\$164,158.75	0.87253106	\$143,233.61								
				0	\$0.00	STAT	999999	STATE OF WISCONSIN			
				0.00482960	\$691.76	CNTY	70	WINNEBAGO COUNTY			
				0.00272050	\$389.67	MUNI	70022	TOWN OF RUSHFORD			
				0.00876510	\$1,255.46	REG	704088	SCH D OF OMRO			
				0.000874	\$125.19	VTAE	001200	FOX VALLEY VTAE DISTRICT			
Parcel Total:					\$2,462.08						



State of Wisconsin / Department of Natural Resources

Tony Evers , Governor

Adam N Payne , Secretary

5/22/2023

Chapter 70.114 - Aids Payment Worksheet For Tax Year 2022(Payment Year 2023) - Payment Due January 31, 2023

6992 of 7056

LEGAL DESCRIPTION: T18 R14-E S06 SWSE	PARCEL NO: 022-0120	CONTROL NO: 98309
---------------------------------------	---------------------	-------------------

40	\$164,158.75	0.87253106	\$143,233.61	
----	--------------	------------	--------------	--

0	\$0.00	STAT	999999	STATE OF WISCONSIN
0.00482960	\$691.76	CNTY	70	WINNEBAGO COUNTY
0.00272050	\$389.67	MUNI	70022	TOWN OF RUSHFORD
0.00876510	\$1,255.46	REG	704088	SCH D OF OMRO
0.000874	\$125.19	VTAE	001200	FOX VALLEY VTAE DISTRICT

Parcel Total:	\$2,462.08
---------------	------------

LEGAL DESCRIPTION: T18 R14-E S06 PT OF SESW	PARCEL NO: 022-0115	CONTROL NO: 98310
---	---------------------	-------------------

24.12	\$98,987.26	0.87253106	\$86,369.46	
-------	-------------	------------	-------------	--

0	\$0.00	STAT	999999	STATE OF WISCONSIN
0.00482960	\$417.13	CNTY	70	WINNEBAGO COUNTY
0.00272050	\$234.97	MUNI	70022	TOWN OF RUSHFORD
0.00876510	\$757.04	REG	704088	SCH D OF OMRO
0.000874	\$75.49	VTAE	001200	FOX VALLEY VTAE DISTRICT

Parcel Total:	\$1,484.63
---------------	------------

LEGAL DESCRIPTION: T18 R14-E S06 PT OF SWSW	PARCEL NO: 022-0113-01	CONTROL NO: 98311
---	------------------------	-------------------

3.5	\$14,363.64	0.87253106	\$12,532.72	
-----	-------------	------------	-------------	--

0	\$0.00	STAT	999999	STATE OF WISCONSIN
0.00482960	\$60.53	CNTY	70	WINNEBAGO COUNTY
0.00272050	\$34.10	MUNI	70022	TOWN OF RUSHFORD
0.00876510	\$109.85	REG	704088	SCH D OF OMRO
0.000874	\$10.95	VTAE	001200	FOX VALLEY VTAE DISTRICT

Parcel Total:	\$215.43
---------------	----------



State of Wisconsin / Department of Natural Resources

Tony Evers , Governor

Adam N Payne , Secretary

5/22/2023

Chapter 70.114 - Aids Payment Worksheet For Tax Year 2022(Payment Year 2023) - Payment Due January 31, 2023

6993 of 7056

LEGAL DESCRIPTION: T18 R14-E S06 PT OF NESW	PARCEL NO: 022-0109	CONTROL NO: 98312
---	---------------------	-------------------

15.88	\$65,171.49	0.87253106	\$56,864.15	
-------	-------------	------------	-------------	--

0	\$0.00	STAT	999999	STATE OF WISCONSIN
0.00482960	\$274.63	CNTY	70	WINNEBAGO COUNTY
0.00272050	\$154.70	MUNI	70022	TOWN OF RUSHFORD
0.00876510	\$498.42	REG	704088	SCH D OF OMRO
0.000874	\$49.70	VTAE	001200	FOX VALLEY VTAE DISTRICT

Parcel Total:	\$977.45
---------------	----------

LEGAL DESCRIPTION: T18 R14-E S07 PT OF NENW	PARCEL NO: 022-0132-01	CONTROL NO: 98313
---	------------------------	-------------------

1.15	\$4,718.91	0.87253106	\$4,117.40	
------	------------	------------	------------	--

0	\$0.00	STAT	999999	STATE OF WISCONSIN
0.00482960	\$19.89	CNTY	70	WINNEBAGO COUNTY
0.00272050	\$11.20	MUNI	70022	TOWN OF RUSHFORD
0.00876510	\$36.09	REG	704088	SCH D OF OMRO
0.000874	\$3.60	VTAE	001200	FOX VALLEY VTAE DISTRICT

Parcel Total:	\$70.78
---------------	---------

File Number Total:	\$7,672.45
--------------------	------------

Municipality Total:	\$16,430.27
---------------------	-------------



State of Wisconsin / Department of Natural Resources

Tony Evers , Governor

Adam N Payne , Secretary

5/22/2023

Chapter 70.114 - Aids Payment Worksheet For Tax Year 2022(Payment Year 2023) - Payment Due January 31, 2023

6994 of 7056

DETAIL FOR TOWN OF UTICA, WINNEBAGO COUNTY

Acres	Est. Adjust. Purch. Price	Level of Assessment	Adjusted Local Value	Net Gen. Tax Rate	Calc. Aid Pay Amount	----- Taxing Jurisdiction -----		
						Type	Code	Description
FILE NO: W 1290 A			DATE OF PURCHASE: 10/15/1997			GRANTOR: THOMAS CHIRKO		
LEGAL DESCRIPTION: T17 R15-E S35 PT OF SWSW				PARCEL NO: 0240772		CONTROL NO: 79373		
35	\$73,323.74	0.84191753	\$61,732.55					
				0	\$0.00	STAT	999999	STATE OF WISCONSIN
				0.00505670	\$312.16	CNTY	70	WINNEBAGO COUNTY
				0.00263880	\$162.90	MUNI	70024	TOWN OF UTICA
				0.00929070	\$573.54	REG	204872	SCH D OF RIPON
				0.00054320	\$33.54	VTAE	001000	MORAINES PARK VTAE DISTRICT
Parcel Total:					\$1,082.14			

File Number Total: \$1,082.14

FILE NO: WM 60168 *			DATE OF PURCHASE: 07/11/2012			GRANTOR: The Nature Conservancy		
LEGAL DESCRIPTION: T17 R15-E S30 PT OF NENW				PARCEL NO: 024-0653		CONTROL NO: 124523		
40	\$35,001.10	0.84191753	\$29,468.04					
				0	\$0.00	STAT	999999	STATE OF WISCONSIN
				0.00505670	\$149.01	CNTY	70	WINNEBAGO COUNTY
				0.00263880	\$77.76	MUNI	70024	TOWN OF UTICA
				0.00929070	\$273.78	REG	204872	SCH D OF RIPON
				0.00054320	\$16.01	VTAE	001000	MORAINES PARK VTAE DISTRICT
Parcel Total:					\$516.56			



State of Wisconsin / Department of Natural Resources

Tony Evers , Governor

Adam N Payne , Secretary

5/22/2023

Chapter 70.114 - Aids Payment Worksheet For Tax Year 2022(Payment Year 2023) - Payment Due January 31, 2023

6995 of 7056

LEGAL DESCRIPTION: T17 R15-E S30 PT OF NWNW				PARCEL NO: 024-0654				CONTROL NO: 124524	
39.68	\$34,709.43	0.84191753	\$29,222.47						
				0	\$0.00	STAT	999999	STATE OF WISCONSIN	
				0.00505670	\$147.77	CNTY	70	WINNEBAGO COUNTY	
				0.00263880	\$77.11	MUNI	70024	TOWN OF UTICA	
				0.00929070	\$271.50	REG	204872	SCH D OF RIPON	
				0.00054320	\$15.87	VTAE	001000	MORAINE PARK VTAE DISTRICT	
Parcel Total:					\$512.25				

LEGAL DESCRIPTION: T17 R15-E S30 PT OF SWNW				PARCEL NO: 024-0655				CONTROL NO: 124525	
39.84	\$25,102.54	0.84191753	\$21,134.27						
				0	\$0.00	STAT	999999	STATE OF WISCONSIN	
				0.00505670	\$106.87	CNTY	70	WINNEBAGO COUNTY	
				0.00263880	\$55.77	MUNI	70024	TOWN OF UTICA	
				0.00929070	\$196.35	REG	204872	SCH D OF RIPON	
				0.00054320	\$11.48	VTAE	001000	MORAINE PARK VTAE DISTRICT	
Parcel Total:					\$370.47				

File Number Total:					\$1,399.28				
--------------------	--	--	--	--	------------	--	--	--	--



State of Wisconsin / Department of Natural Resources

Tony Evers , Governor

Adam N Payne , Secretary

5/22/2023

Chapter 70.114 - Aids Payment Worksheet For Tax Year 2022(Payment Year 2023) - Payment Due January 31, 2023

6996 of 7056

FILE NO: WM 60183 *				DATE OF PURCHASE: 10/08/2012				GRANTOR: Allan Marohn			
LEGAL DESCRIPTION: T17 R15-E S19 PT OF SESW				PARCEL NO: 024 0407				CONTROL NO: 125132			
38	\$1,409.71	0.84191753	\$1,186.86								
				0	\$0.00	STAT	999999	STATE OF WISCONSIN			
				0.00505670	\$6.00	CNTY	70	WINNEBAGO COUNTY			
				0.00263880	\$3.13	MUNI	70024	TOWN OF UTICA			
				0.00929070	\$11.03	REG	204872	SCH D OF RIPON			
				0.00054320	\$0.64	VTAE	001000	MORAINES PARK VTAE DISTRICT			
Parcel Total:					\$20.80						

LEGAL DESCRIPTION: T17 R15-E S19 PT OF SWSW				PARCEL NO: 024 0406				CONTROL NO: 125133			
28.83	\$1,069.53	0.84191753	\$900.46								
				0	\$0.00	STAT	999999	STATE OF WISCONSIN			
				0.00505670	\$4.55	CNTY	70	WINNEBAGO COUNTY			
				0.00263880	\$2.38	MUNI	70024	TOWN OF UTICA			
				0.00929070	\$8.37	REG	204872	SCH D OF RIPON			
				0.00054320	\$0.49	VTAE	001000	MORAINES PARK VTAE DISTRICT			
Parcel Total:					\$15.79						

File Number Total:					\$36.59						
--------------------	--	--	--	--	---------	--	--	--	--	--	--

Municipality Total:					\$2,518.01						
---------------------	--	--	--	--	------------	--	--	--	--	--	--



State of Wisconsin / Department of Natural Resources

Tony Evers , Governor

Adam N Payne , Secretary

5/22/2023

Chapter 70.114 - Aids Payment Worksheet For Tax Year 2022(Payment Year 2023) - Payment Due January 31, 2023

6997 of 7056

DETAIL FOR TOWN OF WINCHESTER, WINNEBAGO COUNTY

Acres	Est. Adjust. Purch. Price	Level of Assessment	Adjusted Local Value	Net Gen. Tax Rate	Calc. Aid Pay Amount	----- Taxing Jurisdiction -----		
						Type	Code	Description
FILE NO: W 1012 *			DATE OF PURCHASE: 08/21/1992			GRANTOR: FRANKLIN ROESLER		
LEGAL DESCRIPTION: T20 R15-E S02 PT OF NESE			PARCEL NO: 028-0088			CONTROL NO: 70729		
5	\$7,524.94	0.85660410	\$6,445.89					
				0	\$0.00	STAT	999999	STATE OF WISCONSIN
				0.00489230	\$31.54	CNTY	70	WINNEBAGO COUNTY
				0.00134230	\$8.65	MUNI	70028	TOWN OF WINCHESTER
				0.00686480	\$44.25	REG	706608	SCH D OF WINNECONNE COMMUNITY
				0.00088690	\$5.72	VTAE	001200	FOX VALLEY VTAE DISTRICT
Parcel Total:					\$90.16			

File Number Total: \$90.16

FILE NO: W 1085 *			DATE OF PURCHASE: 01/06/1994			GRANTOR: RONALD BECKER, ET AL		
LEGAL DESCRIPTION: T20 R15-E S02 PT S1/2 SWNW			PARCEL NO: 028-0062-01			CONTROL NO: 72120		
5	\$5,793.93	0.85660410	\$4,963.10					
				0	\$0.00	STAT	999999	STATE OF WISCONSIN
				0.00489230	\$24.28	CNTY	70	WINNEBAGO COUNTY
				0.00134230	\$6.66	MUNI	70028	TOWN OF WINCHESTER
				0.00686480	\$34.07	REG	706608	SCH D OF WINNECONNE COMMUNITY
				0.00088690	\$4.40	VTAE	001200	FOX VALLEY VTAE DISTRICT
Parcel Total:					\$69.41			

File Number Total: \$69.41



State of Wisconsin / Department of Natural Resources

Tony Evers , Governor

Adam N Payne , Secretary

5/22/2023

Chapter 70.114 - Aids Payment Worksheet For Tax Year 2022(Payment Year 2023) - Payment Due January 31, 2023

6998 of 7056

FILE NO: W 1138 *				DATE OF PURCHASE: 11/14/1994				GRANTOR: EDWARD H REHFELDT			
LEGAL DESCRIPTION: T20 R15-E S07 SENE				PARCEL NO: 028-0199				CONTROL NO: 73829			
40	\$57,939.29	0.85660410	\$49,631.04								
				0	\$0.00	STAT	999999	STATE OF WISCONSIN			
				0.00489230	\$242.81	CNTY	70	WINNEBAGO COUNTY			
				0.00134230	\$66.62	MUNI	70028	TOWN OF WINCHESTER			
				0.00612880	\$304.18	REG	683955	SCH D OF NEW LONDON			
				0.00088690	\$44.02	VTAE	001200	FOX VALLEY VTAE DISTRICT			
Parcel Total:					\$657.63						

LEGAL DESCRIPTION: T20 R15-E S08 SWNW				PARCEL NO: 028-0239				CONTROL NO: 73830			
40	\$57,939.29	0.85660410	\$49,631.04								
				0	\$0.00	STAT	999999	STATE OF WISCONSIN			
				0.00489230	\$242.81	CNTY	70	WINNEBAGO COUNTY			
				0.00134230	\$66.62	MUNI	70028	TOWN OF WINCHESTER			
				0.00612880	\$304.18	REG	683955	SCH D OF NEW LONDON			
				0.00088690	\$44.02	VTAE	001200	FOX VALLEY VTAE DISTRICT			
Parcel Total:					\$657.63						

File Number Total:					\$1,315.26						
--------------------	--	--	--	--	------------	--	--	--	--	--	--



State of Wisconsin / Department of Natural Resources

Tony Evers , Governor

Adam N Payne , Secretary

5/22/2023

Chapter 70.114 - Aids Payment Worksheet For Tax Year 2022(Payment Year 2023) - Payment Due January 31, 2023

6999 of 7056

FILE NO: W 1168 *				DATE OF PURCHASE: 04/26/1995				GRANTOR: ARTHUR R NEUMANN			
LEGAL DESCRIPTION: T20 R15-E S08 PT OF NWNW				PARCEL NO: 028-0234				CONTROL NO: 74499			
5	\$6,668.56	0.85660410	\$5,712.32								
				0	\$0.00	STAT	999999	STATE OF WISCONSIN			
				0.00489230	\$27.95	CNTY	70	WINNEBAGO COUNTY			
				0.00134230	\$7.67	MUNI	70028	TOWN OF WINCHESTER			
				0.00612880	\$35.01	REG	683955	SCH D OF NEW LONDON			
				0.00088690	\$5.07	VTAE	001200	FOX VALLEY VTAE DISTRICT			
				0.00193010	\$11.03	SEWR	707230	LARSON WINCHESTER SANITARY DISTRICT			
				Parcel Total:	\$86.73						

				File Number Total:	\$86.73						
--	--	--	--	--------------------	---------	--	--	--	--	--	--

FILE NO: W 1170 *				DATE OF PURCHASE: 05/02/1995				GRANTOR: WALLACE F GRUNWALD			
LEGAL DESCRIPTION: T20 R15-E S08 N1/2 OF SENW				PARCEL NO: 028-0241				CONTROL NO: 74622			
20	\$33,609.56	0.85660410	\$28,790.09								
				0	\$0.00	STAT	999999	STATE OF WISCONSIN			
				0.00489230	\$140.85	CNTY	70	WINNEBAGO COUNTY			
				0.00134230	\$38.65	MUNI	70028	TOWN OF WINCHESTER			
				0.00612880	\$176.45	REG	683955	SCH D OF NEW LONDON			
				0.00088690	\$25.53	VTAE	001200	FOX VALLEY VTAE DISTRICT			
				0.00193010	\$55.57	SEWR	707230	LARSON WINCHESTER SANITARY DISTRICT			
				Parcel Total:	\$437.05						

				File Number Total:	\$437.05						
--	--	--	--	--------------------	----------	--	--	--	--	--	--



State of Wisconsin / Department of Natural Resources

Tony Evers , Governor

Adam N Payne , Secretary

5/22/2023

Chapter 70.114 - Aids Payment Worksheet For Tax Year 2022(Payment Year 2023) - Payment Due January 31, 2023

7000 of 7056

FILE NO: W 1171 *				DATE OF PURCHASE: 06/06/1995				GRANTOR: HOWARD L SCHIERLAND			
LEGAL DESCRIPTION: T20 R15-E S09 NE OF SENW				PARCEL NO: 028-0280				CONTROL NO: 74624			
10	\$13,603.87	0.85660410	\$11,653.13								
				0	\$0.00	STAT	999999	STATE OF WISCONSIN			
				0.00489230	\$57.01	CNTY	70	WINNEBAGO COUNTY			
				0.00134230	\$15.64	MUNI	70028	TOWN OF WINCHESTER			
				0.00612880	\$71.42	REG	683955	SCH D OF NEW LONDON			
				0.00088690	\$10.33	VTAE	001200	FOX VALLEY VTAE DISTRICT			
				0.00193010	\$22.49	SEWR	707230	LARSON WINCHESTER SANITARY DISTRICT			
				Parcel Total:	\$176.89						

				File Number Total:	\$176.89						
--	--	--	--	--------------------	----------	--	--	--	--	--	--

FILE NO: W 1177 *				DATE OF PURCHASE: 06/06/1995				GRANTOR: VERNA E METZIG			
LEGAL DESCRIPTION: T20 R15-E S07 E1/2 OF SWNE				PARCEL NO: 028-0197				CONTROL NO: 74553			
20	\$29,341.68	0.85660410	\$25,134.21								
				0	\$0.00	STAT	999999	STATE OF WISCONSIN			
				0.00489230	\$122.96	CNTY	70	WINNEBAGO COUNTY			
				0.00134230	\$33.74	MUNI	70028	TOWN OF WINCHESTER			
				0.00612880	\$154.04	REG	683955	SCH D OF NEW LONDON			
				0.00088690	\$22.29	VTAE	001200	FOX VALLEY VTAE DISTRICT			
				0.00193010	\$48.51	SEWR	707230	LARSON WINCHESTER SANITARY DISTRICT			
				Parcel Total:	\$381.54						

				File Number Total:	\$381.54						
--	--	--	--	--------------------	----------	--	--	--	--	--	--



State of Wisconsin / Department of Natural Resources

Tony Evers , Governor

Adam N Payne , Secretary

5/22/2023

Chapter 70.114 - Aids Payment Worksheet For Tax Year 2022(Payment Year 2023) - Payment Due January 31, 2023

7001 of 7056

FILE NO: W 1191 *				DATE OF PURCHASE: 08/03/1995				GRANTOR: ROBERT F LINSTEDT			
LEGAL DESCRIPTION: T20 R15-E S09 PT OF NWNW				PARCEL NO: 028-0271				CONTROL NO: 75448			
13.33	\$18,938.72	0.85660410	\$16,222.99								
				0	\$0.00	STAT	999999	STATE OF WISCONSIN			
				0.00489230	\$79.37	CNTY	70	WINNEBAGO COUNTY			
				0.00134230	\$21.78	MUNI	70028	TOWN OF WINCHESTER			
				0.00612880	\$99.43	REG	683955	SCH D OF NEW LONDON			
				0.00088690	\$14.39	VTAE	001200	FOX VALLEY VTAE DISTRICT			
				0.00193010	\$31.31	SEWR	707230	LARSON WINCHESTER SANITARY DISTRICT			
Parcel Total:					\$246.28						

LEGAL DESCRIPTION: T20 R15-E S07 W1/2 OF SWNE				PARCEL NO: 028-0198				CONTROL NO: 75449			
20	\$28,274.71	0.85660410	\$24,220.23								
				0	\$0.00	STAT	999999	STATE OF WISCONSIN			
				0.00489230	\$118.49	CNTY	70	WINNEBAGO COUNTY			
				0.00134230	\$32.51	MUNI	70028	TOWN OF WINCHESTER			
				0.00612880	\$148.44	REG	683955	SCH D OF NEW LONDON			
				0.00088690	\$21.48	VTAE	001200	FOX VALLEY VTAE DISTRICT			
				0.00193010	\$46.75	SEWR	707230	LARSON WINCHESTER SANITARY DISTRICT			
Parcel Total:					\$367.67						

File Number Total:					\$613.95						
--------------------	--	--	--	--	----------	--	--	--	--	--	--



State of Wisconsin / Department of Natural Resources

Tony Evers , Governor

Adam N Payne , Secretary

5/22/2023

Chapter 70.114 - Aids Payment Worksheet For Tax Year 2022(Payment Year 2023) - Payment Due January 31, 2023

7002 of 7056

FILE NO: W 1247 *	DATE OF PURCHASE: 08/08/1996	GRANTOR: ERNA DANKE		
LEGAL DESCRIPTION: T20 R15-E S08 PT OF NWSE	PARCEL NO: 028-0256	CONTROL NO: 77145		
9.5	\$11,825.68	0.85660410	\$10,129.92	
	0	\$0.00	STAT 999999	STATE OF WISCONSIN
	0.00489230	\$49.56	CNTY 70	WINNEBAGO COUNTY
	0.00134230	\$13.60	MUNI 70028	TOWN OF WINCHESTER
	0.00612880	\$62.08	REG 683955	SCH D OF NEW LONDON
	0.00088690	\$8.98	VTAE 001200	FOX VALLEY VTAE DISTRICT
Parcel Total:		\$134.22		

File Number Total:	\$134.22
--------------------	----------

FILE NO: W 1375 *	DATE OF PURCHASE: 05/15/2000	GRANTOR: RAYMOND POSSELT		
LEGAL DESCRIPTION: T20 R15-E S01 PT OF NWNW	PARCEL NO: 028-0011	CONTROL NO: 84337		
6.1	\$8,328.79	0.85660410	\$7,134.47	
	0	\$0.00	STAT 999999	STATE OF WISCONSIN
	0.00489230	\$34.90	CNTY 70	WINNEBAGO COUNTY
	0.00134230	\$9.58	MUNI 70028	TOWN OF WINCHESTER
	0.00686480	\$48.98	REG 706608	SCH D OF WINNECONNE COMMUNITY
	0.00088690	\$6.33	VTAE 001200	FOX VALLEY VTAE DISTRICT
Parcel Total:		\$99.79		

File Number Total:	\$99.79
--------------------	---------



State of Wisconsin / Department of Natural Resources

Tony Evers , Governor

Adam N Payne , Secretary

5/22/2023

Chapter 70.114 - Aids Payment Worksheet For Tax Year 2022(Payment Year 2023) - Payment Due January 31, 2023

7003 of 7056

FILE NO: W 1393 *				DATE OF PURCHASE: 11/24/2000				GRANTOR: EDITH KALBUS			
LEGAL DESCRIPTION: T20 R15-E S08 PT OF NWSE				PARCEL NO: 028-0255				CONTROL NO: 84818			
20	\$35,566.17	0.85660410	\$30,466.13	0	\$0.00	STAT	999999	STATE OF WISCONSIN			
				0.00489230	\$149.05	CNTY	70	WINNEBAGO COUNTY			
				0.00134230	\$40.90	MUNI	70028	TOWN OF WINCHESTER			
				0.00686480	\$209.14	REG	706608	SCH D OF WINNECONNE COMMUNITY			
				0.00088690	\$27.02	VTAE	001200	FOX VALLEY VTAE DISTRICT			
Parcel Total:				\$426.11							

File Number Total:				\$426.11							
--------------------	--	--	--	----------	--	--	--	--	--	--	--

FILE NO: W 1411 *				DATE OF PURCHASE: 11/07/2001				GRANTOR: MICHAEL SCHLIMM			
LEGAL DESCRIPTION: T20 R15-E S09 PT OF SESE				PARCEL NO: 028-0291 & 028-0293				CONTROL NO: 86251			
14	\$50,111.31	0.85660410	\$42,925.55	0	\$0.00	STAT	999999	STATE OF WISCONSIN			
				0.00489230	\$210.00	CNTY	70	WINNEBAGO COUNTY			
				0.00134230	\$57.62	MUNI	70028	TOWN OF WINCHESTER			
				0.00686480	\$294.68	REG	706608	SCH D OF WINNECONNE COMMUNITY			
				0.00088690	\$38.07	VTAE	001200	FOX VALLEY VTAE DISTRICT			
Parcel Total:				\$600.37							



State of Wisconsin / Department of Natural Resources

Tony Evers , Governor

Adam N Payne , Secretary

5/22/2023

Chapter 70.114 - Aids Payment Worksheet For Tax Year 2022(Payment Year 2023) - Payment Due January 31, 2023

7004 of 7056

LEGAL DESCRIPTION: T20 R15-E S16 NENE				PARCEL NO: 028-0470				CONTROL NO: 86252			
40	\$70,155.83	0.85660410	\$60,095.77								
				0	\$0.00	STAT	999999	STATE OF WISCONSIN			
				0.00489230	\$294.01	CNTY	70	WINNEBAGO COUNTY			
				0.00134230	\$80.67	MUNI	70028	TOWN OF WINCHESTER			
				0.00686480	\$412.55	REG	706608	SCH D OF WINNECONNE COMMUNITY			
				0.00088690	\$53.30	VTAE	001200	FOX VALLEY VTAE DISTRICT			
Parcel Total:					\$840.53						

File Number Total:					\$1,440.90						
--------------------	--	--	--	--	------------	--	--	--	--	--	--

FILE NO: W 1417 A				DATE OF PURCHASE: 12/10/2001				GRANTOR: WISCONSIN DEPT. OF TRANSPORT			
LEGAL DESCRIPTION: T20 R15-E S08 PT OF NESW				PARCEL NO: 028-0242				CONTROL NO: 86682			
35	\$104,676.95	0.85660410	\$89,666.71								
				0	\$0.00	STAT	999999	STATE OF WISCONSIN			
				0.00489230	\$438.67	CNTY	70	WINNEBAGO COUNTY			
				0.00134230	\$120.36	MUNI	70028	TOWN OF WINCHESTER			
				0.00612880	\$549.55	REG	683955	SCH D OF NEW LONDON			
				0.00088690	\$79.52	VTAE	001200	FOX VALLEY VTAE DISTRICT			
Parcel Total:					\$1,188.10						

File Number Total:					\$1,188.10						
--------------------	--	--	--	--	------------	--	--	--	--	--	--



State of Wisconsin / Department of Natural Resources

Tony Evers , Governor

Adam N Payne , Secretary

5/22/2023

Chapter 70.114 - Aids Payment Worksheet For Tax Year 2022(Payment Year 2023) - Payment Due January 31, 2023

7005 of 7056

FILE NO: W 1417 B				DATE OF PURCHASE: 12/10/2001				GRANTOR: WISCONSIN DEPT. OF TRANSPORT			
LEGAL DESCRIPTION: T20 R15-E S10 N1/2 OF SWNE				PARCEL NO: 028-0298				CONTROL NO: 86684			
20	\$63,633.41	0.85660410	\$54,508.64								
				0	\$0.00	STAT	999999	STATE OF WISCONSIN			
				0.00489230	\$266.67	CNTY	70	WINNEBAGO COUNTY			
				0.00134230	\$73.17	MUNI	70028	TOWN OF WINCHESTER			
				0.00612880	\$334.07	REG	683955	SCH D OF NEW LONDON			
				0.00088690	\$48.34	VTAE	001200	FOX VALLEY VTAE DISTRICT			
				Parcel Total:		\$722.25					

				File Number Total:		\$722.25					
--	--	--	--	--------------------	--	----------	--	--	--	--	--

FILE NO: W 1679 *				DATE OF PURCHASE: 10/05/2006				GRANTOR: BETTY J ORT			
LEGAL DESCRIPTION: T20 R15-E S01 N1/2 S1/2 NENW				PARCEL NO: 028-0005				CONTROL NO: 95419			
8	\$20,655.84	0.85660410	\$17,693.88								
				0	\$0.00	STAT	999999	STATE OF WISCONSIN			
				0.00489230	\$86.56	CNTY	70	WINNEBAGO COUNTY			
				0.00134230	\$23.75	MUNI	70028	TOWN OF WINCHESTER			
				0.00612880	\$108.44	REG	683955	SCH D OF NEW LONDON			
				0.00088690	\$15.69	VTAE	001200	FOX VALLEY VTAE DISTRICT			
				Parcel Total:		\$234.44					

				File Number Total:		\$234.44					
--	--	--	--	--------------------	--	----------	--	--	--	--	--



State of Wisconsin / Department of Natural Resources

Tony Evers , Governor

Adam N Payne , Secretary

5/22/2023

Chapter 70.114 - Aids Payment Worksheet For Tax Year 2022(Payment Year 2023) - Payment Due January 31, 2023

7006 of 7056

FILE NO: WM 60007 *	DATE OF PURCHASE: 12/29/2008	GRANTOR: Northeast Wisconsin Land Tru		
LEGAL DESCRIPTION: T20 R15-E S19 PT OF SWNE	PARCEL NO: 028-0552	CONTROL NO: 102300		
20	\$38,715.58	0.85660410	\$33,163.93	
	0	\$0.00	STAT 999999	STATE OF WISCONSIN
	0.00489230	\$162.25	CNTY 70	WINNEBAGO COUNTY
	0.00134230	\$44.52	MUNI 70028	TOWN OF WINCHESTER
	0.00686480	\$227.66	REG 706608	SCH D OF WINNECONNE COMMUNITY
	0.00088690	\$29.41	VTAE 001200	FOX VALLEY VTAE DISTRICT
Parcel Total:		\$463.84		

LEGAL DESCRIPTION: T20 R15-E S19 NWSE	PARCEL NO: 028-0567	CONTROL NO: 102301		
40	\$77,431.16	0.85660410	\$66,327.85	
	0	\$0.00	STAT 999999	STATE OF WISCONSIN
	0.00489230	\$324.49	CNTY 70	WINNEBAGO COUNTY
	0.00134230	\$89.04	MUNI 70028	TOWN OF WINCHESTER
	0.00686480	\$455.33	REG 706608	SCH D OF WINNECONNE COMMUNITY
	0.00088690	\$58.82	VTAE 001200	FOX VALLEY VTAE DISTRICT
Parcel Total:		\$927.68		



State of Wisconsin / Department of Natural Resources

Tony Evers , Governor

Adam N Payne , Secretary

5/22/2023

Chapter 70.114 - Aids Payment Worksheet For Tax Year 2022(Payment Year 2023) - Payment Due January 31, 2023

7007 of 7056

LEGAL DESCRIPTION: T20 R15-E S19 SESE				PARCEL NO: 028-0569				CONTROL NO: 102302	
40	\$77,431.16	0.85660410	\$66,327.85						
				0	\$0.00	STAT	999999	STATE OF WISCONSIN	
				0.00489230	\$324.49	CNTY	70	WINNEBAGO COUNTY	
				0.00134230	\$89.04	MUNI	70028	TOWN OF WINCHESTER	
				0.00686480	\$455.33	REG	706608	SCH D OF WINNECONNE COMMUNITY	
				0.00088690	\$58.82	VTAE	001200	FOX VALLEY VTAE DISTRICT	
Parcel Total:					\$927.68				

LEGAL DESCRIPTION: T20 R15-E S19 SWSE				PARCEL NO: 028-0568				CONTROL NO: 102303	
40	\$77,431.16	0.85660410	\$66,327.85						
				0	\$0.00	STAT	999999	STATE OF WISCONSIN	
				0.00489230	\$324.49	CNTY	70	WINNEBAGO COUNTY	
				0.00134230	\$89.04	MUNI	70028	TOWN OF WINCHESTER	
				0.00686480	\$455.33	REG	706608	SCH D OF WINNECONNE COMMUNITY	
				0.00088690	\$58.82	VTAE	001200	FOX VALLEY VTAE DISTRICT	
Parcel Total:					\$927.68				

LEGAL DESCRIPTION: T20 R15-E S19 SESW				PARCEL NO: 028-0565				CONTROL NO: 102304	
40	\$77,431.16	0.85660410	\$66,327.85						
				0	\$0.00	STAT	999999	STATE OF WISCONSIN	
				0.00489230	\$324.49	CNTY	70	WINNEBAGO COUNTY	
				0.00134230	\$89.04	MUNI	70028	TOWN OF WINCHESTER	
				0.00686480	\$455.33	REG	706608	SCH D OF WINNECONNE COMMUNITY	
				0.00088690	\$58.82	VTAE	001200	FOX VALLEY VTAE DISTRICT	
Parcel Total:					\$927.68				



State of Wisconsin / Department of Natural Resources

Tony Evers , Governor

Adam N Payne , Secretary

5/22/2023

Chapter 70.114 - Aids Payment Worksheet For Tax Year 2022(Payment Year 2023) - Payment Due January 31, 2023

7008 of 7056

LEGAL DESCRIPTION: T20 R15-E S30 NENE				PARCEL NO: 028-0825				CONTROL NO: 102305	
40	\$77,431.16	0.85660410	\$66,327.85	0	\$0.00	STAT	999999	STATE OF WISCONSIN	
				0.00489230	\$324.49	CNTY	70	WINNEBAGO COUNTY	
				0.00134230	\$89.04	MUNI	70028	TOWN OF WINCHESTER	
				0.00686480	\$455.33	REG	706608	SCH D OF WINNECONNE COMMUNITY	
				0.00088690	\$58.82	VTAE	001200	FOX VALLEY VTAE DISTRICT	
Parcel Total:				\$927.68					

LEGAL DESCRIPTION: T20 R15-E S30 NWNE				PARCEL NO: 028-0826				CONTROL NO: 102306	
40	\$77,431.16	0.85660410	\$66,327.85	0	\$0.00	STAT	999999	STATE OF WISCONSIN	
				0.00489230	\$324.49	CNTY	70	WINNEBAGO COUNTY	
				0.00134230	\$89.04	MUNI	70028	TOWN OF WINCHESTER	
				0.00686480	\$455.33	REG	706608	SCH D OF WINNECONNE COMMUNITY	
				0.00088690	\$58.82	VTAE	001200	FOX VALLEY VTAE DISTRICT	
Parcel Total:				\$927.68					

LEGAL DESCRIPTION: T20 R15-E S30 NENW				PARCEL NO: 028-0831				CONTROL NO: 102307	
40	\$77,431.16	0.85660410	\$66,327.85	0	\$0.00	STAT	999999	STATE OF WISCONSIN	
				0.00489230	\$324.49	CNTY	70	WINNEBAGO COUNTY	
				0.00134230	\$89.04	MUNI	70028	TOWN OF WINCHESTER	
				0.00686480	\$455.33	REG	706608	SCH D OF WINNECONNE COMMUNITY	
				0.00088690	\$58.82	VTAE	001200	FOX VALLEY VTAE DISTRICT	
Parcel Total:				\$927.68					



State of Wisconsin / Department of Natural Resources

Tony Evers , Governor

Adam N Payne , Secretary

5/22/2023

Chapter 70.114 - Aids Payment Worksheet For Tax Year 2022(Payment Year 2023) - Payment Due January 31, 2023

7009 of 7056

LEGAL DESCRIPTION: T20 R15-E S30 PT OF SWNE				PARCEL NO: 028-0828				CONTROL NO: 102308	
20	\$38,715.58	0.85660410	\$33,163.93	0	\$0.00	STAT	999999	STATE OF WISCONSIN	
				0.00489230	\$162.25	CNTY	70	WINNEBAGO COUNTY	
				0.00134230	\$44.52	MUNI	70028	TOWN OF WINCHESTER	
				0.00686480	\$227.66	REG	706608	SCH D OF WINNECONNE COMMUNITY	
				0.00088690	\$29.41	VTAE	001200	FOX VALLEY VTAE DISTRICT	
Parcel Total:					\$463.84				

LEGAL DESCRIPTION: T20 R15-E S30 SENW				PARCEL NO: 028-0834				CONTROL NO: 102309	
40	\$77,431.16	0.85660410	\$66,327.85	0	\$0.00	STAT	999999	STATE OF WISCONSIN	
				0.00489230	\$324.49	CNTY	70	WINNEBAGO COUNTY	
				0.00134230	\$89.04	MUNI	70028	TOWN OF WINCHESTER	
				0.00686480	\$455.33	REG	706608	SCH D OF WINNECONNE COMMUNITY	
				0.00088690	\$58.82	VTAE	001200	FOX VALLEY VTAE DISTRICT	
Parcel Total:					\$927.68				

LEGAL DESCRIPTION: T20 R15-E S30 SWNW				PARCEL NO: 028-0833				CONTROL NO: 102310	
41	\$79,366.94	0.85660410	\$67,986.05	0	\$0.00	STAT	999999	STATE OF WISCONSIN	
				0.00489230	\$332.61	CNTY	70	WINNEBAGO COUNTY	
				0.00134230	\$91.26	MUNI	70028	TOWN OF WINCHESTER	
				0.00686480	\$466.71	REG	706608	SCH D OF WINNECONNE COMMUNITY	
				0.00088690	\$60.29	VTAE	001200	FOX VALLEY VTAE DISTRICT	
Parcel Total:					\$950.87				



State of Wisconsin / Department of Natural Resources

Tony Evers , Governor

Adam N Payne , Secretary

5/22/2023

Chapter 70.114 - Aids Payment Worksheet For Tax Year 2022(Payment Year 2023) - Payment Due January 31, 2023

7010 of 7056

LEGAL DESCRIPTION: T20 R15-E S30 NWSW	PARCEL NO: 028-0836	CONTROL NO: 102311
---------------------------------------	---------------------	--------------------

40	\$77,431.16	0.85660410	\$66,327.85
----	-------------	------------	-------------

0	\$0.00	STAT	999999	STATE OF WISCONSIN
0.00489230	\$324.49	CNTY	70	WINNEBAGO COUNTY
0.00134230	\$89.04	MUNI	70028	TOWN OF WINCHESTER
0.00686480	\$455.33	REG	706608	SCH D OF WINNECONNE COMMUNITY
0.00088690	\$58.82	VTAE	001200	FOX VALLEY VTAE DISTRICT

Parcel Total:	\$927.68
---------------	----------

File Number Total:	\$10,227.67
--------------------	-------------

FILE NO: WM 60255 *	DATE OF PURCHASE: 07/28/2014	GRANTOR: Eugene M. & Susan A. Doell
---------------------	------------------------------	-------------------------------------

LEGAL DESCRIPTION: T20 R15-E S01 PT OF NENW	PARCEL NO: 028-0006	CONTROL NO: 130165
---	---------------------	--------------------

10	\$26,486.79	0.85660410	\$22,688.69
----	-------------	------------	-------------

0	\$0.00	STAT	999999	STATE OF WISCONSIN
0.00489230	\$111.00	CNTY	70	WINNEBAGO COUNTY
0.00134230	\$30.46	MUNI	70028	TOWN OF WINCHESTER
0.00686480	\$155.75	REG	706608	SCH D OF WINNECONNE COMMUNITY
0.00088690	\$20.12	VTAE	001200	FOX VALLEY VTAE DISTRICT

Parcel Total:	\$317.33
---------------	----------

File Number Total:	\$317.33
--------------------	----------

Municipality Total:	\$17,961.80
---------------------	-------------



State of Wisconsin / Department of Natural Resources

Tony Evers , Governor

Adam N Payne , Secretary

5/22/2023

Chapter 70.114 - Aids Payment Worksheet For Tax Year 2022(Payment Year 2023) - Payment Due January 31, 2023

7011 of 7056

DETAIL FOR TOWN OF WINNECONNE, WINNEBAGO COUNTY

Acres	Est. Adjust. Purch. Price	Level of Assessment	Adjusted Local Value	Net Gen. Tax Rate	Calc. Aid Pay Amount	----- Taxing Jurisdiction -----		
						Type	Code	Description
FILE NO: W 1082 *			DATE OF PURCHASE: 05/03/1993			GRANTOR: WINNEBAGO COUNTY		
LEGAL DESCRIPTION: T19 R15-E S36 NWNE				PARCEL NO: 0300567		CONTROL NO: 71924		
40	\$4,637.78	0.98332507	\$4,560.45					
				0	\$0.00	STAT	999999	STATE OF WISCONSIN
				0.00427160	\$19.48	CNTY	70	WINNEBAGO COUNTY
				0.00090570	\$4.13	MUNI	70030	TOWN OF WINNECONNE
				0.00599390	\$27.34	REG	706608	SCH D OF WINNECONNE COMMUNITY
				0.00077430	\$3.53	VTAE	001200	FOX VALLEY VTAE DISTRICT
Parcel Total:					\$54.48			

LEGAL DESCRIPTION: T19 R15-E S36 W1/2 OF SWNE				PARCEL NO: 0300568		CONTROL NO: 71925		
20	\$2,318.89	0.98332507	\$2,280.22					
				0	\$0.00	STAT	999999	STATE OF WISCONSIN
				0.00427160	\$9.74	CNTY	70	WINNEBAGO COUNTY
				0.00090570	\$2.07	MUNI	70030	TOWN OF WINNECONNE
				0.00599390	\$13.67	REG	706608	SCH D OF WINNECONNE COMMUNITY
				0.00077430	\$1.77	VTAE	001200	FOX VALLEY VTAE DISTRICT
Parcel Total:					\$27.25			



State of Wisconsin / Department of Natural Resources

Tony Evers , Governor

Adam N Payne , Secretary

5/22/2023

Chapter 70.114 - Aids Payment Worksheet For Tax Year 2022(Payment Year 2023) - Payment Due January 31, 2023

7012 of 7056

LEGAL DESCRIPTION: T19 R15-E S36 NENW PARCEL NO: 0300570 CONTROL NO: 71926

40 \$4,637.78 0.98332507 \$4,560.45

0	\$0.00	STAT	999999	STATE OF WISCONSIN
0.00427160	\$19.48	CNTY	70	WINNEBAGO COUNTY
0.00090570	\$4.13	MUNI	70030	TOWN OF WINNECONNE
0.00599390	\$27.34	REG	706608	SCH D OF WINNECONNE COMMUNITY
0.00077430	\$3.53	VTAE	001200	FOX VALLEY VTAE DISTRICT

Parcel Total: \$54.48

LEGAL DESCRIPTION: T19 R15-E S36 E1/2 OF SENW PARCEL NO: 0300573 CONTROL NO: 71927

20 \$2,318.89 0.98332507 \$2,280.22

0	\$0.00	STAT	999999	STATE OF WISCONSIN
0.00427160	\$9.74	CNTY	70	WINNEBAGO COUNTY
0.00090570	\$2.07	MUNI	70030	TOWN OF WINNECONNE
0.00599390	\$13.67	REG	706608	SCH D OF WINNECONNE COMMUNITY
0.00077430	\$1.77	VTAE	001200	FOX VALLEY VTAE DISTRICT

Parcel Total: \$27.25

File Number Total: \$163.46

Municipality Total: \$163.46



State of Wisconsin / Department of Natural Resources

Tony Evers , Governor

Adam N Payne , Secretary

5/22/2023

Chapter 70.114 - Aids Payment Worksheet For Tax Year 2022(Payment Year 2023) - Payment Due January 31, 2023

7013 of 7056

DETAIL FOR TOWN OF WOLF RIVER, WINNEBAGO COUNTY

Acres	Est. Adjust. Purch. Price	Level of Assessment	Adjusted Local Value	Net Gen. Tax Rate	Calc. Aid Pay Amount	----- Taxing Jurisdiction -----		
						Type	Code	Description
FILE NO: W 1221 *			DATE OF PURCHASE: 01/30/1996			GRANTOR: NORTHWESTERN DEVELOPMENT COR		
LEGAL DESCRIPTION: T20 R14-E S02 PT OF SESW				PARCEL NO: 032-0038		CONTROL NO: 76435		
10	\$20,500.21	0.87114602	\$17,858.68					
				0	\$0.00	STAT	999999	STATE OF WISCONSIN
				0.004857	\$86.74	CNTY	70	WINNEBAGO COUNTY
				0.00173250	\$30.94	MUNI	70032	TOWN OF WOLF RIVER
				0.00682670	\$121.92	REG	706608	SCH D OF WINNECONNE COMMUNITY
				0.00088040	\$15.72	VTAE	001200	FOX VALLEY VTAE DISTRICT
Parcel Total:					\$255.32			

File Number Total: \$255.32

FILE NO: W 1226 *			DATE OF PURCHASE: 02/12/1996			GRANTOR: CLAUDE GOLDSWORTHY		
LEGAL DESCRIPTION: T20 R14-E S22 GOV LOT 1				PARCEL NO: 032-0466		CONTROL NO: 76440		
39.6	\$79,657.96	0.87114602	\$69,393.72					
				0	\$0.00	STAT	999999	STATE OF WISCONSIN
				0.004857	\$337.04	CNTY	70	WINNEBAGO COUNTY
				0.00173250	\$120.23	MUNI	70032	TOWN OF WOLF RIVER
				0.01079260	\$748.94	REG	686384	SCH D OF WEYAUWEGA-FREMONT
				0.00088040	\$61.10	VTAE	001200	FOX VALLEY VTAE DISTRICT
Parcel Total:					\$1,267.31			

File Number Total: \$1,267.31



State of Wisconsin / Department of Natural Resources

Tony Evers , Governor

Adam N Payne , Secretary

5/22/2023

Chapter 70.114 - Aids Payment Worksheet For Tax Year 2022(Payment Year 2023) - Payment Due January 31, 2023

7014 of 7056

FILE NO: W 1261 *				DATE OF PURCHASE: 10/17/1996				GRANTOR: DALE W NIEMUTH			
LEGAL DESCRIPTION: T20 R14-E S11 NWNW				PARCEL NO: 032-0236				CONTROL NO: 77432			
40	\$73,215.04	0.87114602	\$63,780.99								
				0	\$0.00	STAT	999999	STATE OF WISCONSIN			
				0.004857	\$309.78	CNTY	70	WINNEBAGO COUNTY			
				0.00173250	\$110.50	MUNI	70032	TOWN OF WOLF RIVER			
				0.00682670	\$435.41	REG	706608	SCH D OF WINNECONNE COMMUNITY			
				0.00088040	\$56.16	VTAE	001200	FOX VALLEY VTAE DISTRICT			
Parcel Total:					\$911.85						

File Number Total:					\$911.85						
--------------------	--	--	--	--	----------	--	--	--	--	--	--

FILE NO: W 1462 *				DATE OF PURCHASE: 10/25/2002				GRANTOR: PAUL DE BRUIN			
LEGAL DESCRIPTION: T20 R14-E S10 P LT1-CSM5110				PARCEL NO: 032-0202				CONTROL NO: 87366			
36.32	\$17,059.82	0.87114602	\$14,861.59								
				0	\$0.00	STAT	999999	STATE OF WISCONSIN			
				0.004857	\$72.18	CNTY	70	WINNEBAGO COUNTY			
				0.00173250	\$25.75	MUNI	70032	TOWN OF WOLF RIVER			
				0.01079260	\$160.40	REG	686384	SCH D OF WEYAUWEGA-FREMONT			
				0.00088040	\$13.08	VTAE	001200	FOX VALLEY VTAE DISTRICT			
Parcel Total:					\$271.41						



State of Wisconsin / Department of Natural Resources

Tony Evers , Governor

Adam N Payne , Secretary

5/22/2023

Chapter 70.114 - Aids Payment Worksheet For Tax Year 2022(Payment Year 2023) - Payment Due January 31, 2023

7015 of 7056

LEGAL DESCRIPTION: T20 R14-E S10 P LT1-CSM5110 PARCEL NO: 032-0209 CONTROL NO: 87367

11.56 \$110,883.90 0.87114602 \$96,596.07

0	\$0.00	STAT	999999	STATE OF WISCONSIN
0.004857	\$469.17	CNTY	70	WINNEBAGO COUNTY
0.00173250	\$167.36	MUNI	70032	TOWN OF WOLF RIVER
0.01079260	\$1,042.53	REG	686384	SCH D OF WEYAUWEGA-FREMONT
0.00088040	\$85.05	VTAE	001200	FOX VALLEY VTAE DISTRICT

Parcel Total: \$1,764.11

File Number Total: \$2,035.52

FILE NO: W 1513 * DATE OF PURCHASE: 10/08/2003 GRANTOR: JOAN BELL-KAUL

LEGAL DESCRIPTION: T20 R14-E S15 PT GV LT 5 PARCEL NO: 032-0337, 0338 CONTROL NO: 89751

15.18 \$36,856.19 0.87114602 \$32,107.13

0	\$0.00	STAT	999999	STATE OF WISCONSIN
0.004857	\$155.94	CNTY	70	WINNEBAGO COUNTY
0.00173250	\$55.63	MUNI	70032	TOWN OF WOLF RIVER
0.01079260	\$346.52	REG	686384	SCH D OF WEYAUWEGA-FREMONT
0.00088040	\$28.27	VTAE	001200	FOX VALLEY VTAE DISTRICT

Parcel Total: \$586.36



State of Wisconsin / Department of Natural Resources

Tony Evers , Governor

Adam N Payne , Secretary

5/22/2023

Chapter 70.114 - Aids Payment Worksheet For Tax Year 2022(Payment Year 2023) - Payment Due January 31, 2023

7016 of 7056

LEGAL DESCRIPTION: T20 R14-E S21 PT OF NENE				PARCEL NO: 032-0443				CONTROL NO: 89752	
40	\$96,988.94	0.87114602	\$84,491.53						
				0	\$0.00	STAT	999999	STATE OF WISCONSIN	
				0.004857	\$410.37	CNTY	70	WINNEBAGO COUNTY	
				0.00173250	\$146.39	MUNI	70032	TOWN OF WOLF RIVER	
				0.01079260	\$911.89	REG	686384	SCH D OF WEYAUWEGA-FREMONT	
				0.00088040	\$74.39	VTAE	001200	FOX VALLEY VTAE DISTRICT	
Parcel Total:					\$1,543.04				

LEGAL DESCRIPTION: T20 R14-E S15 PT GV LT 4				PARCEL NO: 032-0340				CONTROL NO: 89753	
2.54	\$6,304.25	0.87114602	\$5,491.93						
				0	\$0.00	STAT	999999	STATE OF WISCONSIN	
				0.004857	\$26.67	CNTY	70	WINNEBAGO COUNTY	
				0.00173250	\$9.51	MUNI	70032	TOWN OF WOLF RIVER	
				0.01079260	\$59.27	REG	686384	SCH D OF WEYAUWEGA-FREMONT	
				0.00088040	\$4.84	VTAE	001200	FOX VALLEY VTAE DISTRICT	
Parcel Total:					\$100.29				

LEGAL DESCRIPTION: T20 R14-E S22 PT GV LT 6				PARCEL NO: 032-0468, 0469, 0470				CONTROL NO: 89754	
56.07	\$135,783.80	0.87114602	\$118,287.52						
				0	\$0.00	STAT	999999	STATE OF WISCONSIN	
				0.004857	\$574.52	CNTY	70	WINNEBAGO COUNTY	
				0.00173250	\$204.94	MUNI	70032	TOWN OF WOLF RIVER	
				0.01079260	\$1,276.64	REG	686384	SCH D OF WEYAUWEGA-FREMONT	
				0.00088040	\$104.14	VTAE	001200	FOX VALLEY VTAE DISTRICT	
Parcel Total:					\$2,160.24				



State of Wisconsin / Department of Natural Resources

Tony Evers , Governor

Adam N Payne , Secretary

5/22/2023

Chapter 70.114 - Aids Payment Worksheet For Tax Year 2022(Payment Year 2023) - Payment Due January 31, 2023

7017 of 7056

LEGAL DESCRIPTION: T20 R14-E S22 PT GV LT 7				PARCEL NO: 032-0471				CONTROL NO: 89755	
2.8	\$6,788.92	0.87114602	\$5,914.14	0	\$0.00	STAT	999999	STATE OF WISCONSIN	
				0.004857	\$28.72	CNTY	70	WINNEBAGO COUNTY	
				0.00173250	\$10.25	MUNI	70032	TOWN OF WOLF RIVER	
				0.01079260	\$63.83	REG	686384	SCH D OF WEYAUWEGA-FREMONT	
				0.00088040	\$5.21	VTAE	001200	FOX VALLEY VTAE DISTRICT	
Parcel Total:				\$108.01					

LEGAL DESCRIPTION: T20 R14-E S22 S1/2 OF SWNW				PARCEL NO: 032-0472				CONTROL NO: 89964	
19.65	\$49,310.33	0.87114602	\$42,956.49	0	\$0.00	STAT	999999	STATE OF WISCONSIN	
				0.004857	\$208.64	CNTY	70	WINNEBAGO COUNTY	
				0.00173250	\$74.42	MUNI	70032	TOWN OF WOLF RIVER	
				0.01079260	\$463.61	REG	686384	SCH D OF WEYAUWEGA-FREMONT	
				0.00088040	\$37.82	VTAE	001200	FOX VALLEY VTAE DISTRICT	
Parcel Total:				\$784.49					

LEGAL DESCRIPTION: T20 R14-E S22 N1/2 OF SESW				PARCEL NO: 032-0481				CONTROL NO: 89965	
20	\$50,315.56	0.87114602	\$43,832.20	0	\$0.00	STAT	999999	STATE OF WISCONSIN	
				0.004857	\$212.89	CNTY	70	WINNEBAGO COUNTY	
				0.00173250	\$75.94	MUNI	70032	TOWN OF WOLF RIVER	
				0.01079260	\$473.07	REG	686384	SCH D OF WEYAUWEGA-FREMONT	
				0.00088040	\$38.59	VTAE	001200	FOX VALLEY VTAE DISTRICT	
Parcel Total:				\$800.49					



State of Wisconsin / Department of Natural Resources

Tony Evers , Governor

Adam N Payne , Secretary

5/22/2023

Chapter 70.114 - Aids Payment Worksheet For Tax Year 2022(Payment Year 2023) - Payment Due January 31, 2023

7018 of 7056

LEGAL DESCRIPTION: T20 R14-E S15 PT GV LT 7				PARCEL NO: 032-0327				CONTROL NO: 89966			
30	\$78,085.15	0.87114602	\$68,023.57								
				0	\$0.00	STAT	999999	STATE OF WISCONSIN			
				0.004857	\$330.39	CNTY	70	WINNEBAGO COUNTY			
				0.00173250	\$117.85	MUNI	70032	TOWN OF WOLF RIVER			
				0.01079260	\$734.15	REG	686384	SCH D OF WEYAUWEGA-FREMONT			
				0.00088040	\$59.89	VTAE	001200	FOX VALLEY VTAE DISTRICT			
				Parcel Total:	\$1,242.28						

File Number Total:	\$7,325.20
--------------------	------------

FILE NO: W 1516 *				DATE OF PURCHASE: 09/04/2003				GRANTOR: WILLARD W BRUSS			
LEGAL DESCRIPTION: T20 R14-E S02 LT1-CSM3587				PARCEL NO: 032-0030-01				CONTROL NO: 89528			
16.24	\$96,024.99	0.87114602	\$83,651.79								
				0	\$0.00	STAT	999999	STATE OF WISCONSIN			
				0.004857	\$406.30	CNTY	70	WINNEBAGO COUNTY			
				0.00173250	\$144.93	MUNI	70032	TOWN OF WOLF RIVER			
				0.006191	\$517.89	REG	683955	SCH D OF NEW LONDON			
				0.00088040	\$73.65	VTAE	001200	FOX VALLEY VTAE DISTRICT			
				Parcel Total:	\$1,142.77						



State of Wisconsin / Department of Natural Resources

Tony Evers , Governor

Adam N Payne , Secretary

5/22/2023

Chapter 70.114 - Aids Payment Worksheet For Tax Year 2022(Payment Year 2023) - Payment Due January 31, 2023

7019 of 7056

LEGAL DESCRIPTION: T20 R14-E S03 PT OF NENE	PARCEL NO: 032-0044	CONTROL NO: 89529
---	---------------------	-------------------

29.98	\$72,710.74	0.87114602	\$63,341.67
-------	-------------	------------	-------------

0	\$0.00	STAT	999999	STATE OF WISCONSIN
0.004857	\$307.65	CNTY	70	WINNEBAGO COUNTY
0.00173250	\$109.74	MUNI	70032	TOWN OF WOLF RIVER
0.01079260	\$683.62	REG	686384	SCH D OF WEYAUWEGA-FREMONT
0.00088040	\$55.77	VTAE	001200	FOX VALLEY VTAE DISTRICT

Parcel Total:	\$1,156.78
---------------	------------

File Number Total:	\$2,299.55
--------------------	------------

FILE NO: W 1517 *	DATE OF PURCHASE: 09/04/2003	GRANTOR: MARLYN E HAHN ET AL
-------------------	------------------------------	------------------------------

LEGAL DESCRIPTION: T20 R14-E S22 GOV LOT 2	PARCEL NO: 032-0465	CONTROL NO: 89651
--	---------------------	-------------------

54.76	\$134,629.57	0.87114602	\$117,282.02
-------	--------------	------------	--------------

0	\$0.00	STAT	999999	STATE OF WISCONSIN
0.004857	\$569.64	CNTY	70	WINNEBAGO COUNTY
0.00173250	\$203.20	MUNI	70032	TOWN OF WOLF RIVER
0.01079260	\$1,265.78	REG	686384	SCH D OF WEYAUWEGA-FREMONT
0.00088040	\$103.26	VTAE	001200	FOX VALLEY VTAE DISTRICT

Parcel Total:	\$2,141.88
---------------	------------

File Number Total:	\$2,141.88
--------------------	------------



State of Wisconsin / Department of Natural Resources

Tony Evers , Governor

Adam N Payne , Secretary

5/22/2023

Chapter 70.114 - Aids Payment Worksheet For Tax Year 2022(Payment Year 2023) - Payment Due January 31, 2023

7020 of 7056

FILE NO: WM 60155 *				DATE OF PURCHASE: 09/03/2013				GRANTOR: Phyllis M Hinz			
LEGAL DESCRIPTION: T20 R14-E S14 PT OF NWNW				PARCEL NO: 032 0304				CONTROL NO: 123897			
20	\$13,772.67	0.87114602	\$11,998.01								
				0	\$0.00	STAT	999999	STATE OF WISCONSIN			
				0.004857	\$58.27	CNTY	70	WINNEBAGO COUNTY			
				0.00173250	\$20.79	MUNI	70032	TOWN OF WOLF RIVER			
				0.00682670	\$81.91	REG	706608	SCH D OF WINNECONNE COMMUNITY			
				0.00088040	\$10.56	VTAE	001200	FOX VALLEY VTAE DISTRICT			
Parcel Total:					\$171.53						

LEGAL DESCRIPTION: T20 R14-E S15 PT OF NWNE				PARCEL NO: 032 0318				CONTROL NO: 123898			
20	\$13,772.67	0.87114602	\$11,998.01								
				0	\$0.00	STAT	999999	STATE OF WISCONSIN			
				0.004857	\$58.27	CNTY	70	WINNEBAGO COUNTY			
				0.00173250	\$20.79	MUNI	70032	TOWN OF WOLF RIVER			
				0.01079260	\$129.49	REG	686384	SCH D OF WEYAUWEGA-FREMONT			
				0.00088040	\$10.56	VTAE	001200	FOX VALLEY VTAE DISTRICT			
Parcel Total:					\$219.11						



State of Wisconsin / Department of Natural Resources

Tony Evers , Governor

Adam N Payne , Secretary

5/22/2023

Chapter 70.114 - Aids Payment Worksheet For Tax Year 2022(Payment Year 2023) - Payment Due January 31, 2023

7021 of 7056

LEGAL DESCRIPTION: T20 R14-E S11 Lot 1 of CSM # 5645				PARCEL NO: 032 0241				CONTROL NO: 123899	
28.17	\$27,683.07	0.87114602	\$24,116.00						
				0	\$0.00	STAT	999999	STATE OF WISCONSIN	
				0.004857	\$117.13	CNTY	70	WINNEBAGO COUNTY	
				0.00173250	\$41.78	MUNI	70032	TOWN OF WOLF RIVER	
				0.00682670	\$164.63	REG	706608	SCH D OF WINNECONNE COMMUNITY	
				0.00088040	\$21.23	VTAE	001200	FOX VALLEY VTAE DISTRICT	
Parcel Total:					\$344.77				

LEGAL DESCRIPTION: T20 R14-E S10 NESE				PARCEL NO: 032 0225				CONTROL NO: 123900	
40	\$27,545.35	0.87114602	\$23,996.02						
				0	\$0.00	STAT	999999	STATE OF WISCONSIN	
				0.004857	\$116.55	CNTY	70	WINNEBAGO COUNTY	
				0.00173250	\$41.57	MUNI	70032	TOWN OF WOLF RIVER	
				0.01079260	\$258.98	REG	686384	SCH D OF WEYAUWEGA-FREMONT	
				0.00088040	\$21.13	VTAE	001200	FOX VALLEY VTAE DISTRICT	
Parcel Total:					\$438.23				

LEGAL DESCRIPTION: T20 R14-E S10 PT OF NWSE				PARCEL NO: 032 0226				CONTROL NO: 123901	
20	\$13,772.67	0.87114602	\$11,998.01						
				0	\$0.00	STAT	999999	STATE OF WISCONSIN	
				0.004857	\$58.27	CNTY	70	WINNEBAGO COUNTY	
				0.00173250	\$20.79	MUNI	70032	TOWN OF WOLF RIVER	
				0.01079260	\$129.49	REG	686384	SCH D OF WEYAUWEGA-FREMONT	
				0.00088040	\$10.56	VTAE	001200	FOX VALLEY VTAE DISTRICT	
Parcel Total:					\$219.11				



State of Wisconsin / Department of Natural Resources

Tony Evers , Governor

Adam N Payne , Secretary

5/22/2023

Chapter 70.114 - Aids Payment Worksheet For Tax Year 2022(Payment Year 2023) - Payment Due January 31, 2023

7022 of 7056

LEGAL DESCRIPTION: T20 R14-E S10 PT OF SESW	PARCEL NO: 032 022401	CONTROL NO: 123902
---	-----------------------	--------------------

20	\$13,772.67	0.87114602	\$11,998.01	
----	-------------	------------	-------------	--

0	\$0.00	STAT	999999	STATE OF WISCONSIN
0.004857	\$58.27	CNTY	70	WINNEBAGO COUNTY
0.00173250	\$20.79	MUNI	70032	TOWN OF WOLF RIVER
0.01079260	\$129.49	REG	686384	SCH D OF WEYAUWEGA-FREMONT
0.00088040	\$10.56	VTAE	001200	FOX VALLEY VTAE DISTRICT

Parcel Total:	\$219.11
---------------	----------

File Number Total:	\$1,611.86
--------------------	------------

FILE NO: WM 60202 *	DATE OF PURCHASE: 03/08/2013	GRANTOR: Phyllis M Hinz, et al
---------------------	------------------------------	--------------------------------

LEGAL DESCRIPTION: T20 R14-E S15 PT OF NWNE	PARCEL NO: 032 0319	CONTROL NO: 125238
---	---------------------	--------------------

20	\$13,772.67	0.87114602	\$11,998.01	
----	-------------	------------	-------------	--

0	\$0.00	STAT	999999	STATE OF WISCONSIN
0.004857	\$58.27	CNTY	70	WINNEBAGO COUNTY
0.00173250	\$20.79	MUNI	70032	TOWN OF WOLF RIVER
0.01079260	\$129.49	REG	686384	SCH D OF WEYAUWEGA-FREMONT
0.00088040	\$10.56	VTAE	001200	FOX VALLEY VTAE DISTRICT

Parcel Total:	\$219.11
---------------	----------

File Number Total:	\$219.11
--------------------	----------

Municipality Total:	\$18,067.60
---------------------	-------------



State of Wisconsin / Department of Natural Resources

Tony Evers , Governor

Adam N Payne , Secretary

5/22/2023

Chapter 70.114 - Aids Payment Worksheet For Tax Year 2022(Payment Year 2023) - Payment Due January 31, 2023

7023 of 7056

DETAIL FOR VILLAGE OF FOX CROSSING, WINNEBAGO COUNTY

Acres	Est. Adjust. Purch. Price	Level of Assessment	Adjusted Local Value	Net Gen. Tax Rate	Calc. Aid Pay Amount	Type	Code	----- Taxing Jurisdiction ----- Description
FILE NO: P 1794 F			DATE OF PURCHASE: 06/25/2003			GRANTOR: WISCONSIN CENTRAL LTD.		
LEGAL DESCRIPTION: T20 R17-E S16 PT OF NESE				PARCEL NO: 090819		CONTROL NO: 90819		
1.88	\$134,806.30	1.00212040	\$135,092.14					
				0	\$0.00	STAT	999999	STATE OF WISCONSIN
				0.00427460	\$577.47	CNTY	70	WINNEBAGO COUNTY
				0.004296	\$580.35	MUNI	70121	VILLAGE OF FOX CROSSING
				0.01127370	\$1,522.99	REG	703430	SCH D OF MENASHA
				0.00077640	\$104.89	VTAE	001200	FOX VALLEY VTAE DISTRICT
Parcel Total:					\$2,785.70			
File Number Total:					\$2,785.70			
Municipality Total:					\$2,785.70			



State of Wisconsin / Department of Natural Resources

Tony Evers , Governor

Adam N Payne , Secretary

5/22/2023

Chapter 70.114 - Aids Payment Worksheet For Tax Year 2022(Payment Year 2023) - Payment Due January 31, 2023

7024 of 7056

DETAIL FOR CITY OF MENASHA, WINNEBAGO COUNTY

Acres	Est. Adjust. Purch. Price	Level of Assessment	Adjusted Local Value	Net Gen. Tax Rate	Calc. Aid Pay Amount	Taxing Jurisdiction Type	Code	Description
FILE NO: P 1794 F			DATE OF PURCHASE: 06/25/2003			GRANTOR: WISCONSIN CENTRAL LTD.		
LEGAL DESCRIPTION: T20 R17-E S15 PT OF SWSW				PARCEL NO: 3-00888-01		CONTROL NO: 90820		
0.12	\$7,047.24	0.962956	\$6,786.19					
				0	\$0.00	STAT	999999	STATE OF WISCONSIN
				0.00382620	\$25.97	CNTY	70	WINNEBAGO COUNTY
				0.00796350	\$54.04	MUNI	70251	CITY OF MENASHA
				0.011298	\$76.67	REG	703430	SCH D OF MENASHA
				0.00077760	\$5.28	VTAE	001200	FOX VALLEY VTAE DISTRICT
Parcel Total:					\$161.96			
LEGAL DESCRIPTION: T20 R17-E S15 ADDITION TO VILLAGE OF M				PARCEL NO: 3-00888-01		CONTROL NO: 90821		
0.14	\$8,221.79	0.962956	\$7,917.22					
				0	\$0.00	STAT	999999	STATE OF WISCONSIN
				0.00382620	\$30.29	CNTY	70	WINNEBAGO COUNTY
				0.00796350	\$63.05	MUNI	70251	CITY OF MENASHA
				0.011298	\$89.45	REG	703430	SCH D OF MENASHA
				0.00077760	\$6.16	VTAE	001200	FOX VALLEY VTAE DISTRICT
Parcel Total:					\$188.95			
File Number Total:					\$350.91			
Municipality Total:					\$350.91			



State of Wisconsin / Department of Natural Resources

Tony Evers , Governor

Adam N Payne , Secretary

5/22/2023

Chapter 70.114 - Aids Payment Worksheet For Tax Year 2022(Payment Year 2023) - Payment Due January 31, 2023

7025 of 7056

DETAIL FOR CITY OF OSHKOSH, WINNEBAGO COUNTY

Acres	Est. Adjust. Purch. Price	Level of Assessment	Adjusted Local Value	Net Gen. Tax Rate	Calc. Aid Pay Amount	Type	Code	Taxing Jurisdiction Description
FILE NO: O 108 *			DATE OF PURCHASE: 11/05/1998			GRANTOR: WINNEBAGO COUNTY		
LEGAL DESCRIPTION: T19 R16-E S36 PT OF NWNE				PARCEL NO: 081292		CONTROL NO: 81292		
0.06	\$1,723.32	0.74987674	\$1,292.28					
				0	\$0.00	STAT	999999	STATE OF WISCONSIN
				0.00519440	\$6.71	CNTY	70	WINNEBAGO COUNTY
				0.01158690	\$14.97	MUNI	70266	CITY OF OSHKOSH
				0.01198430	\$15.49	REG	704179	SCH D OF OSHKOSH AREA
				0.00102530	\$1.32	VTAE	001200	FOX VALLEY VTAE DISTRICT
Parcel Total:					\$38.49			

LEGAL DESCRIPTION: T19 R16-E S36 PT OF NENE				PARCEL NO: 081293		CONTROL NO: 81293		
0.17	\$4,904.85	0.74987674	\$3,678.03					
				0	\$0.00	STAT	999999	STATE OF WISCONSIN
				0.00519440	\$19.11	CNTY	70	WINNEBAGO COUNTY
				0.01158690	\$42.62	MUNI	70266	CITY OF OSHKOSH
				0.01198430	\$44.08	REG	704179	SCH D OF OSHKOSH AREA
				0.00102530	\$3.77	VTAE	001200	FOX VALLEY VTAE DISTRICT
Parcel Total:					\$109.58			

File Number Total:					\$148.07			
---------------------------	--	--	--	--	-----------------	--	--	--

Municipality Total:					\$148.07			
----------------------------	--	--	--	--	-----------------	--	--	--



State of Wisconsin / Department of Natural Resources

Tony Evers , Governor

Adam N Payne , Secretary

5/22/2023

Chapter 70.114 - Aids Payment Worksheet For Tax Year 2022(Payment Year 2023) - Payment Due January 31, 2023

7026 of 7056

DETAIL FOR TOWN OF ARPIN, WOOD COUNTY

Acres	Est. Adjust. Purch. Price	Level of Assessment	Adjusted Local Value	Net Gen. Tax Rate	Calc. Aid Pay Amount	Taxing Jurisdiction Type	Code	Description
FILE NO: W 1578 *			DATE OF PURCHASE: 10/28/2004			GRANTOR: GWEN HAGEMANN		
LEGAL DESCRIPTION: T24 R04-E S26 SWSE				PARCEL NO: 01-00455		CONTROL NO: 91840		
40	\$60,839.16	0.70663305	\$42,990.96					
				0	\$0.00	STAT	999999	STATE OF WISCONSIN
				0.00641480	\$275.78	CNTY	71	WOOD COUNTY
				0.00309130	\$132.90	MUNI	71002	TOWN OF ARPIN
				0.00926550	\$398.33	REG	710203	SCH D OF AUBURNDALE
				0.00106060	\$45.60	VTAE	001400	MID-STATE VTAE DISTRICT
Parcel Total:					\$852.61			

LEGAL DESCRIPTION: T24 R04-E S26 PT OF SESE				PARCEL NO: 01-00456		CONTROL NO: 91841		
35.91	\$79,231.77	0.70663305	\$55,987.79					
				0	\$0.00	STAT	999999	STATE OF WISCONSIN
				0.00641480	\$359.15	CNTY	71	WOOD COUNTY
				0.00309130	\$173.08	MUNI	71002	TOWN OF ARPIN
				0.00926550	\$518.76	REG	710203	SCH D OF AUBURNDALE
				0.00106060	\$59.38	VTAE	001400	MID-STATE VTAE DISTRICT
Parcel Total:					\$1,110.37			

File Number Total: \$1,962.98

Municipality Total: \$1,962.98



State of Wisconsin / Department of Natural Resources

Tony Evers , Governor

Adam N Payne , Secretary

5/22/2023

Chapter 70.114 - Aids Payment Worksheet For Tax Year 2022(Payment Year 2023) - Payment Due January 31, 2023

7027 of 7056

DETAIL FOR TOWN OF MILLADORE, WOOD COUNTY

Acres	Est. Adjust. Purch. Price	Level of Assessment	Adjusted Local Value	Net Gen. Tax Rate	Calc. Aid Pay Amount	Taxing Jurisdiction Type	Code	Description
FILE NO: W 1590 *			DATE OF PURCHASE: 12/15/2004			GRANTOR: NANCY S SMAZAL		
LEGAL DESCRIPTION: T25 R05-E S35 PT OF SWNE				PARCEL NO: 12-00565		CONTROL NO: 92035		
26	\$28,521.92	0.73060092	\$20,838.14	0	\$0.00	STAT	999999	STATE OF WISCONSIN
				0.00667940	\$139.19	CNTY	71	WOOD COUNTY
				0.00245690	\$51.20	MUNI	71024	TOWN OF MILLADORE
				0.00893630	\$186.22	REG	710203	SCH D OF AUBURNDALE
				0.00102280	\$21.31	VTAE	001400	MID-STATE VTAE DISTRICT
Parcel Total:					\$397.92			

LEGAL DESCRIPTION: T25 R05-E S35 PT OF SENE				PARCEL NO: 12-00566		CONTROL NO: 92036		
32	\$101,011.83	0.73060092	\$73,799.33	0	\$0.00	STAT	999999	STATE OF WISCONSIN
				0.00667940	\$492.94	CNTY	71	WOOD COUNTY
				0.00245690	\$181.31	MUNI	71024	TOWN OF MILLADORE
				0.00893630	\$659.49	REG	710203	SCH D OF AUBURNDALE
				0.00102280	\$75.48	VTAE	001400	MID-STATE VTAE DISTRICT
Parcel Total:					\$1,409.22			

File Number Total:					\$1,807.14			
--------------------	--	--	--	--	------------	--	--	--



State of Wisconsin / Department of Natural Resources

Tony Evers , Governor

Adam N Payne , Secretary

5/22/2023

Chapter 70.114 - Aids Payment Worksheet For Tax Year 2022(Payment Year 2023) - Payment Due January 31, 2023

7028 of 7056

FILE NO: W 1683 *				DATE OF PURCHASE: 10/27/2006				GRANTOR: ROY NEWBY			
LEGAL DESCRIPTION: T25 R05-E S12 PT OF NWSW				PARCEL NO: 12-00182				CONTROL NO: 96752			
39.75	\$110,279.72	0.73060092	\$80,570.46								
				0	\$0.00	STAT	999999	STATE OF WISCONSIN			
				0.00667940	\$538.17	CNTY	71	WOOD COUNTY			
				0.00245690	\$197.95	MUNI	71024	TOWN OF MILLADORE			
				0.00873930	\$704.13	REG	495607	SCH D OF STEVENS POINT AREA			
				0.00102280	\$82.41	VTAE	001400	MID-STATE VTAE DISTRICT			
Parcel Total:					\$1,522.66						

LEGAL DESCRIPTION: T25 R05-E S12 PT OF SWSW				PARCEL NO: 12-00183				CONTROL NO: 96753			
39.75	\$110,279.72	0.73060092	\$80,570.46								
				0	\$0.00	STAT	999999	STATE OF WISCONSIN			
				0.00667940	\$538.17	CNTY	71	WOOD COUNTY			
				0.00245690	\$197.95	MUNI	71024	TOWN OF MILLADORE			
				0.00873930	\$704.13	REG	495607	SCH D OF STEVENS POINT AREA			
				0.00102280	\$82.41	VTAE	001400	MID-STATE VTAE DISTRICT			
Parcel Total:					\$1,522.66						

File Number Total:					\$3,045.32						
--------------------	--	--	--	--	------------	--	--	--	--	--	--

Municipality Total:					\$4,852.46						
---------------------	--	--	--	--	------------	--	--	--	--	--	--



State of Wisconsin / Department of Natural Resources

Tony Evers , Governor

Adam N Payne , Secretary

5/22/2023

Chapter 70.114 - Aids Payment Worksheet For Tax Year 2022(Payment Year 2023) - Payment Due January 31, 2023

7029 of 7056

DETAIL FOR TOWN OF REMINGTON, WOOD COUNTY

Acres	Est. Adjust. Purch. Price	Level of Assessment	Adjusted Local Value	Net Gen. Tax Rate	Calc. Aid Pay Amount	----- Taxing Jurisdiction -----		
						Type	Code	Description
FILE NO: W 1278 *			DATE OF PURCHASE: 11/20/1997			GRANTOR: BOARD OF COMMISSIONERS (BCPL)		
LEGAL DESCRIPTION: T21 R03-E S21 NWNW				PARCEL NO: 14-00330		CONTROL NO: 79378		
40	\$40,061.86	0.89350414	\$35,795.43					
				0	\$0.00	STAT	999999	STATE OF WISCONSIN
				0.00519760	\$186.05	CNTY	71	WOOD COUNTY
				0.00218230	\$78.12	MUNI	71028	TOWN OF REMINGTON
				0.006616	\$236.82	REG	714368	SCH D OF PITTSVILLE
				0.00079590	\$28.49	VTAE	001400	MID-STATE VTAE DISTRICT
Parcel Total:					\$529.48			

LEGAL DESCRIPTION: T21 R03-E S21 SWNW				PARCEL NO: 14-0033		CONTROL NO: 79379		
40	\$40,061.86	0.89350414	\$35,795.43					
				0	\$0.00	STAT	999999	STATE OF WISCONSIN
				0.00519760	\$186.05	CNTY	71	WOOD COUNTY
				0.00218230	\$78.12	MUNI	71028	TOWN OF REMINGTON
				0.006616	\$236.82	REG	714368	SCH D OF PITTSVILLE
				0.00079590	\$28.49	VTAE	001400	MID-STATE VTAE DISTRICT
Parcel Total:					\$529.48			



State of Wisconsin / Department of Natural Resources

Tony Evers , Governor

Adam N Payne , Secretary

5/22/2023

Chapter 70.114 - Aids Payment Worksheet For Tax Year 2022(Payment Year 2023) - Payment Due January 31, 2023

7030 of 7056

LEGAL DESCRIPTION: T21 R03-E S21 NESW				PARCEL NO: 79380				CONTROL NO: 79380			
40	\$40,061.86	0.89350414	\$35,795.43								
				0	\$0.00	STAT	999999	STATE OF WISCONSIN			
				0.00519760	\$186.05	CNTY	71	WOOD COUNTY			
				0.00218230	\$78.12	MUNI	71028	TOWN OF REMINGTON			
				0.006616	\$236.82	REG	714368	SCH D OF PITTSVILLE			
				0.00079590	\$28.49	VTAE	001400	MID-STATE VTAE DISTRICT			
				Parcel Total:	\$529.48						

				File Number Total:	\$1,588.44						
--	--	--	--	--------------------	------------	--	--	--	--	--	--

FILE NO: WM 60220 *				DATE OF PURCHASE: 06/20/2013				GRANTOR: Thomas G. & Dianna K. Bowde			
LEGAL DESCRIPTION: T21 R03-E S10 NESE				PARCEL NO: 14-00148				CONTROL NO: 126491			
40	\$104,885.86	0.89350414	\$93,715.95								
				0	\$0.00	STAT	999999	STATE OF WISCONSIN			
				0.00519760	\$487.10	CNTY	71	WOOD COUNTY			
				0.00218230	\$204.52	MUNI	71028	TOWN OF REMINGTON			
				0.006616	\$620.03	REG	714368	SCH D OF PITTSVILLE			
				0.00079590	\$74.59	VTAE	001400	MID-STATE VTAE DISTRICT			
				Parcel Total:	\$1,386.24						



State of Wisconsin / Department of Natural Resources

Tony Evers , Governor

Adam N Payne , Secretary

5/22/2023

Chapter 70.114 - Aids Payment Worksheet For Tax Year 2022(Payment Year 2023) - Payment Due January 31, 2023

7031 of 7056

LEGAL DESCRIPTION: T21 R03-E S10 SENE				PARCEL NO: 14-00139, 14-00139A				CONTROL NO: 126492	
40	\$94,949.30	0.89350414	\$84,837.59						
				0	\$0.00	STAT	999999	STATE OF WISCONSIN	
				0.00519760	\$440.95	CNTY	71	WOOD COUNTY	
				0.00218230	\$185.14	MUNI	71028	TOWN OF REMINGTON	
				0.006616	\$561.29	REG	714368	SCH D OF PITTSVILLE	
				0.00079590	\$67.52	VTAE	001400	MID-STATE VTAE DISTRICT	
Parcel Total:					\$1,254.90				

LEGAL DESCRIPTION: T21 R03-E S10 PT OF SWNE				PARCEL NO: 14-00138				CONTROL NO: 126494	
4.5	\$10,495.83	0.89350414	\$9,378.07						
				0	\$0.00	STAT	999999	STATE OF WISCONSIN	
				0.00519760	\$48.74	CNTY	71	WOOD COUNTY	
				0.00218230	\$20.47	MUNI	71028	TOWN OF REMINGTON	
				0.006616	\$62.05	REG	714368	SCH D OF PITTSVILLE	
				0.00079590	\$7.46	VTAE	001400	MID-STATE VTAE DISTRICT	
Parcel Total:					\$138.72				

LEGAL DESCRIPTION: T21 R03-E S10 PT OF NWSE				PARCEL NO: 14-00149				CONTROL NO: 126495	
20	\$52,442.93	0.89350414	\$46,857.97						
				0	\$0.00	STAT	999999	STATE OF WISCONSIN	
				0.00519760	\$243.55	CNTY	71	WOOD COUNTY	
				0.00218230	\$102.26	MUNI	71028	TOWN OF REMINGTON	
				0.006616	\$310.01	REG	714368	SCH D OF PITTSVILLE	
				0.00079590	\$37.29	VTAE	001400	MID-STATE VTAE DISTRICT	
Parcel Total:					\$693.11				



State of Wisconsin / Department of Natural Resources

Tony Evers , Governor

Adam N Payne , Secretary

5/22/2023

Chapter 70.114 - Aids Payment Worksheet For Tax Year 2022(Payment Year 2023) - Payment Due January 31, 2023

7032 of 7056

File Number Total: \$3,472.97

FILE NO: WM 60260 *

DATE OF PURCHASE: 08/28/2014

GRANTOR: Thomas G. & Dianna K. Bowde

LEGAL DESCRIPTION: T21 R03-E S10 Pt. Lot 1, CSM #9700

PARCEL NO: 14-00137A, 14-00137

CONTROL NO: 130207

36.22 \$106,980.27 0.89350414 \$95,587.32

0 \$0.00 STAT 999999 STATE OF WISCONSIN

0.00519760 \$496.82 CNTY 71 WOOD COUNTY

0.00218230 \$208.60 MUNI 71028 TOWN OF REMINGTON

0.006616 \$632.41 REG 714368 SCH D OF PITTSVILLE

0.00079590 \$76.08 VTAE 001400 MID-STATE VTAE DISTRICT

Parcel Total: \$1,413.91

LEGAL DESCRIPTION: T21 R03-E S10 Pt. Lot 1, CSM #9700

PARCEL NO: 14-00138B

CONTROL NO: 130208

19.98 \$62,465.97 0.89350414 \$55,813.60

0 \$0.00 STAT 999999 STATE OF WISCONSIN

0.00519760 \$290.10 CNTY 71 WOOD COUNTY

0.00218230 \$121.80 MUNI 71028 TOWN OF REMINGTON

0.006616 \$369.26 REG 714368 SCH D OF PITTSVILLE

0.00079590 \$44.42 VTAE 001400 MID-STATE VTAE DISTRICT

Parcel Total: \$825.58



State of Wisconsin / Department of Natural Resources

Tony Evers , Governor

Adam N Payne , Secretary

5/22/2023

Chapter 70.114 - Aids Payment Worksheet For Tax Year 2022(Payment Year 2023) - Payment Due January 31, 2023

7033 of 7056

LEGAL DESCRIPTION: T21 R03-E S10 Lot 2, CSM #9700 PARCEL NO: 14-00138 CONTROL NO: 130209

10 \$34,172.24 0.89350414 \$30,533.04

0 \$0.00 STAT 999999 STATE OF WISCONSIN

0.00519760 \$158.70 CNTY 71 WOOD COUNTY

0.00218230 \$66.63 MUNI 71028 TOWN OF REMINGTON

0.006616 \$202.01 REG 714368 SCH D OF PITTSVILLE

0.00079590 \$24.30 VTAE 001400 MID-STATE VTAE DISTRICT

Parcel Total: \$451.64

File Number Total: \$2,691.13

Municipality Total: \$7,752.54



State of Wisconsin / Department of Natural Resources

Tony Evers , Governor

Adam N Payne , Secretary

5/22/2023

Chapter 70.114 - Aids Payment Worksheet For Tax Year 2022(Payment Year 2023) - Payment Due January 31, 2023

7034 of 7056

DETAIL FOR TOWN OF RUDOLPH, WOOD COUNTY

Acres	Est. Adjust. Purch. Price	Level of Assessment	Adjusted Local Value	Net Gen. Tax Rate	Calc. Aid Pay Amount	Type	Code	----- Taxing Jurisdiction ----- Description
FILE NO: W 1563 *			DATE OF PURCHASE: 09/24/2004			GRANTOR: JESSE JOOSTEN LIVING TRUST		
LEGAL DESCRIPTION: T23 R06-E S05 PT OF NENE				PARCEL NO: 17-00097		CONTROL NO: 91910		
22.76	\$64,961.60	0.81772731	\$53,120.87					
				0	\$0.00	STAT	999999	STATE OF WISCONSIN
				0.00573580	\$304.69	CNTY	71	WOOD COUNTY
				0.00259910	\$138.07	MUNI	71034	TOWN OF RUDOLPH
				0.00896830	\$476.40	REG	716685	SCH D OF WISCONSIN RAPIDS
				0.00087830	\$46.66	VTAE	001400	MID-STATE VTAE DISTRICT
Parcel Total:					\$965.82			

LEGAL DESCRIPTION: T23 R06-E S05 NWNE				PARCEL NO: 17-00098		CONTROL NO: 91911		
47.86	\$37,079.12	0.81772731	\$30,320.61					
				0	\$0.00	STAT	999999	STATE OF WISCONSIN
				0.00573580	\$173.91	CNTY	71	WOOD COUNTY
				0.00259910	\$78.81	MUNI	71034	TOWN OF RUDOLPH
				0.00896830	\$271.92	REG	716685	SCH D OF WISCONSIN RAPIDS
				0.00087830	\$26.63	VTAE	001400	MID-STATE VTAE DISTRICT
Parcel Total:					\$551.27			

File Number Total:					\$1,517.09			
--------------------	--	--	--	--	------------	--	--	--



State of Wisconsin / Department of Natural Resources

Tony Evers , Governor

Adam N Payne , Secretary

5/22/2023

Chapter 70.114 - Aids Payment Worksheet For Tax Year 2022(Payment Year 2023) - Payment Due January 31, 2023

7035 of 7056

FILE NO: W 1601 *	DATE OF PURCHASE: 03/15/2005	GRANTOR: JAMES F EDWARDS
LEGAL DESCRIPTION: T23 R06-E S05 PT OF SESW	PARCEL NO: 17-00109	CONTROL NO: 93265

38.75 \$59,297.73 0.81772731 \$48,489.38

0 \$0.00 STAT 999999 STATE OF WISCONSIN

0.00573580 \$278.13 CNTY 71 WOOD COUNTY

0.00259910 \$126.03 MUNI 71034 TOWN OF RUDOLPH

0.00896830 \$434.87 REG 716685 SCH D OF WISCONSIN RAPIDS

0.00087830 \$42.59 VTAE 001400 MID-STATE VTAE DISTRICT

Parcel Total: \$881.62

File Number Total: \$881.62

Municipality Total: \$2,398.71



State of Wisconsin / Department of Natural Resources

Tony Evers , Governor

Adam N Payne , Secretary

5/22/2023

Chapter 70.114 - Aids Payment Worksheet For Tax Year 2022(Payment Year 2023) - Payment Due January 31, 2023

7036 of 7056

DETAIL FOR TOWN OF SARATOGA, WOOD COUNTY

Acres	Est. Adjust. Purch. Price	Level of Assessment	Adjusted Local Value	Net Gen. Tax Rate	Calc. Aid Pay Amount	Taxing Jurisdiction Type	Code	Description
FILE NO: FI 2379 *			DATE OF PURCHASE: 11/14/1994			GRANTOR: DANE R GROVER		
LEGAL DESCRIPTION: T21 R05-E S26 LT1-CSM4705				PARCEL NO: 18-00941E		CONTROL NO: 73827		
2.5	\$74,241.64	0.87999462	\$65,332.24					
				0	\$0.00	STAT	999999	STATE OF WISCONSIN
				0.00584960	\$382.17	CNTY	71	WOOD COUNTY
				0.00174830	\$114.22	MUNI	71036	TOWN OF SARATOGA
				0.01104290	\$721.46	REG	713906	SCH D OF NEKOOSA
				0.00089570	\$58.52	VTAE	001400	MID-STATE VTAE DISTRICT
Parcel Total:					\$1,276.37			

File Number Total: \$1,276.37

FILE NO: FI 2439 *			DATE OF PURCHASE: 08/02/1995			GRANTOR: JACQUELINE AGUDELO		
LEGAL DESCRIPTION: T21 R06-E S32 BLUE RIDGE ACS				PARCEL NO: 18-01609		CONTROL NO: 75371		
3.08	\$57,465.09	0.87999462	\$50,568.97					
				0	\$0.00	STAT	999999	STATE OF WISCONSIN
				0.00584960	\$295.81	CNTY	71	WOOD COUNTY
				0.00174830	\$88.41	MUNI	71036	TOWN OF SARATOGA
				0.00914620	\$462.51	REG	716685	SCH D OF WISCONSIN RAPIDS
				0.00089570	\$45.29	VTAE	001400	MID-STATE VTAE DISTRICT
Parcel Total:					\$892.02			



State of Wisconsin / Department of Natural Resources

Tony Evers , Governor

Adam N Payne , Secretary

5/22/2023

Chapter 70.114 - Aids Payment Worksheet For Tax Year 2022(Payment Year 2023) - Payment Due January 31, 2023

7037 of 7056

LEGAL DESCRIPTION: T21 R06-E S32 BLUE RIDGE ACS				PARCEL NO: 18-01608				CONTROL NO: 75372	
3.02	\$57,465.09	0.87999462	\$50,568.97						
				0	\$0.00	STAT	999999	STATE OF WISCONSIN	
				0.00584960	\$295.81	CNTY	71	WOOD COUNTY	
				0.00174830	\$88.41	MUNI	71036	TOWN OF SARATOGA	
				0.00914620	\$462.51	REG	716685	SCH D OF WISCONSIN RAPIDS	
				0.00089570	\$45.29	VTAE	001400	MID-STATE VTAE DISTRICT	
Parcel Total:					\$892.02				

LEGAL DESCRIPTION: T21 R06-E S32 BLUE RIDGE ACS				PARCEL NO: 18-01607				CONTROL NO: 75373	
2.92	\$57,465.09	0.87999462	\$50,568.97						
				0	\$0.00	STAT	999999	STATE OF WISCONSIN	
				0.00584960	\$295.81	CNTY	71	WOOD COUNTY	
				0.00174830	\$88.41	MUNI	71036	TOWN OF SARATOGA	
				0.00914620	\$462.51	REG	716685	SCH D OF WISCONSIN RAPIDS	
				0.00089570	\$45.29	VTAE	001400	MID-STATE VTAE DISTRICT	
Parcel Total:					\$892.02				

LEGAL DESCRIPTION: T21 R06-E S32 BLUE RIDGE ACS				PARCEL NO: 18-01610				CONTROL NO: 75374	
2.74	\$61,989.90	0.87999462	\$54,550.78						
				0	\$0.00	STAT	999999	STATE OF WISCONSIN	
				0.00584960	\$319.10	CNTY	71	WOOD COUNTY	
				0.00174830	\$95.37	MUNI	71036	TOWN OF SARATOGA	
				0.00914620	\$498.93	REG	716685	SCH D OF WISCONSIN RAPIDS	
				0.00089570	\$48.86	VTAE	001400	MID-STATE VTAE DISTRICT	
Parcel Total:					\$962.26				



State of Wisconsin / Department of Natural Resources

Tony Evers , Governor

Adam N Payne , Secretary

5/22/2023

Chapter 70.114 - Aids Payment Worksheet For Tax Year 2022(Payment Year 2023) - Payment Due January 31, 2023

7038 of 7056

File Number Total: \$3,638.32

FILE NO: FI 2674 * DATE OF PURCHASE: 02/02/2001 GRANTOR: LYLE MILLER

LEGAL DESCRIPTION: T21 R06-E S32 LT1-CSM4350 PARCEL NO: 18-00550B CONTROL NO: 85675

3.07 \$64,974.37 0.87999462 \$57,177.10

0	\$0.00	STAT	999999	STATE OF WISCONSIN
0.00584960	\$334.46	CNTY	71	WOOD COUNTY
0.00174830	\$99.96	MUNI	71036	TOWN OF SARATOGA
0.00914620	\$522.95	REG	716685	SCH D OF WISCONSIN RAPIDS
0.00089570	\$51.21	VTAE	001400	MID-STATE VTAE DISTRICT

Parcel Total: \$1,008.58

File Number Total: \$1,008.58

FILE NO: FI 2734 * DATE OF PURCHASE: 02/28/2003 GRANTOR: WISCONSIN RIVER POWER COMPAN

LEGAL DESCRIPTION: T21 R05-E S26 PT OF NWSW PARCEL NO: 18-00930 CONTROL NO: 86974

20 \$44,855.18 0.87999462 \$39,472.32

0	\$0.00	STAT	999999	STATE OF WISCONSIN
0.00584960	\$230.90	CNTY	71	WOOD COUNTY
0.00174830	\$69.01	MUNI	71036	TOWN OF SARATOGA
0.01104290	\$435.89	REG	713906	SCH D OF NEKOOSA
0.00089570	\$35.36	VTAE	001400	MID-STATE VTAE DISTRICT

Parcel Total: \$771.16



State of Wisconsin / Department of Natural Resources

Tony Evers , Governor

Adam N Payne , Secretary

5/22/2023

Chapter 70.114 - Aids Payment Worksheet For Tax Year 2022(Payment Year 2023) - Payment Due January 31, 2023

7039 of 7056

LEGAL DESCRIPTION: T21 R05-E S26 PT OF SWSW				PARCEL NO: 18-00932				CONTROL NO: 86976	
35.45	\$79,393.96	0.87999462	\$69,866.26						
				0	\$0.00	STAT	999999	STATE OF WISCONSIN	
				0.00584960	\$408.69	CNTY	71	WOOD COUNTY	
				0.00174830	\$122.15	MUNI	71036	TOWN OF SARATOGA	
				0.01104290	\$771.53	REG	713906	SCH D OF NEKOOSA	
				0.00089570	\$62.58	VTAE	001400	MID-STATE VTAE DISTRICT	
Parcel Total:					\$1,364.95				

LEGAL DESCRIPTION: T21 R05-E S34 PT OF NENE				PARCEL NO: 18-00959				CONTROL NO: 86980	
5	\$7,177.21	0.87999462	\$6,315.91						
				0	\$0.00	STAT	999999	STATE OF WISCONSIN	
				0.00584960	\$36.95	CNTY	71	WOOD COUNTY	
				0.00174830	\$11.04	MUNI	71036	TOWN OF SARATOGA	
				0.01104290	\$69.75	REG	713906	SCH D OF NEKOOSA	
				0.00089570	\$5.66	VTAE	001400	MID-STATE VTAE DISTRICT	
Parcel Total:					\$123.40				

LEGAL DESCRIPTION: T21 R05-E S35 PT OF NWNE				PARCEL NO: 18-00971				CONTROL NO: 86983	
7.5	\$21,978.18	0.87999462	\$19,340.68						
				0	\$0.00	STAT	999999	STATE OF WISCONSIN	
				0.00584960	\$113.14	CNTY	71	WOOD COUNTY	
				0.00174830	\$33.81	MUNI	71036	TOWN OF SARATOGA	
				0.01104290	\$213.58	REG	713906	SCH D OF NEKOOSA	
				0.00089570	\$17.32	VTAE	001400	MID-STATE VTAE DISTRICT	
Parcel Total:					\$377.85				



State of Wisconsin / Department of Natural Resources

Tony Evers , Governor

Adam N Payne , Secretary

5/22/2023

Chapter 70.114 - Aids Payment Worksheet For Tax Year 2022(Payment Year 2023) - Payment Due January 31, 2023

7040 of 7056

LEGAL DESCRIPTION: T21 R05-E S35 NENW	PARCEL NO: 18-00975	CONTROL NO: 86986
---------------------------------------	---------------------	-------------------

40	\$58,310.79	0.87999462	\$51,313.18
----	-------------	------------	-------------

0	\$0.00	STAT	999999	STATE OF WISCONSIN
0.00584960	\$300.16	CNTY	71	WOOD COUNTY
0.00174830	\$89.71	MUNI	71036	TOWN OF SARATOGA
0.01104290	\$566.65	REG	713906	SCH D OF NEKOOSA
0.00089570	\$45.96	VTAE	001400	MID-STATE VTAE DISTRICT

Parcel Total:	\$1,002.48
---------------	------------

LEGAL DESCRIPTION: T21 R05-E S35 NWNW	PARCEL NO: 18-00976	CONTROL NO: 86988
---------------------------------------	---------------------	-------------------

40	\$58,310.79	0.87999462	\$51,313.18
----	-------------	------------	-------------

0	\$0.00	STAT	999999	STATE OF WISCONSIN
0.00584960	\$300.16	CNTY	71	WOOD COUNTY
0.00174830	\$89.71	MUNI	71036	TOWN OF SARATOGA
0.01104290	\$566.65	REG	713906	SCH D OF NEKOOSA
0.00089570	\$45.96	VTAE	001400	MID-STATE VTAE DISTRICT

Parcel Total:	\$1,002.48
---------------	------------

File Number Total:	\$4,642.32
--------------------	------------



State of Wisconsin / Department of Natural Resources

Tony Evers , Governor

Adam N Payne , Secretary

5/22/2023

Chapter 70.114 - Aids Payment Worksheet For Tax Year 2022(Payment Year 2023) - Payment Due January 31, 2023

7041 of 7056

FILE NO: FI 2743 *				DATE OF PURCHASE: 03/12/2003				GRANTOR: PLUM CREEK TIMBERLANDS, L.P.			
LEGAL DESCRIPTION: T21 R05-E S36 PT OF SWNE				PARCEL NO: 18-00989				CONTROL NO: 89224			
10	\$41,231.28	0.87999462	\$36,283.30								
				0	\$0.00	STAT	999999	STATE OF WISCONSIN			
				0.00584960	\$212.24	CNTY	71	WOOD COUNTY			
				0.00174830	\$63.43	MUNI	71036	TOWN OF SARATOGA			
				0.01104290	\$400.67	REG	713906	SCH D OF NEKOOSA			
				0.00089570	\$32.50	VTAE	001400	MID-STATE VTAE DISTRICT			
Parcel Total:					\$708.84						

LEGAL DESCRIPTION: T21 R06-E S25 PT OF SWNE				PARCEL NO: 18-00438				CONTROL NO: 89225			
30	\$81,300.38	0.87999462	\$71,543.90								
				0	\$0.00	STAT	999999	STATE OF WISCONSIN			
				0.00584960	\$418.50	CNTY	71	WOOD COUNTY			
				0.00174830	\$125.08	MUNI	71036	TOWN OF SARATOGA			
				0.01104290	\$790.05	REG	713906	SCH D OF NEKOOSA			
				0.00089570	\$64.08	VTAE	001400	MID-STATE VTAE DISTRICT			
Parcel Total:					\$1,397.71						



State of Wisconsin / Department of Natural Resources

Tony Evers , Governor

Adam N Payne , Secretary

5/22/2023

Chapter 70.114 - Aids Payment Worksheet For Tax Year 2022(Payment Year 2023) - Payment Due January 31, 2023

7042 of 7056

LEGAL DESCRIPTION: T21 R06-E S25 PT OF SENW				PARCEL NO: 18-00443				CONTROL NO: 89226	
5	\$15,486.06	0.87999462	\$13,627.65						
				0	\$0.00	STAT	999999	STATE OF WISCONSIN	
				0.00584960	\$79.72	CNTY	71	WOOD COUNTY	
				0.00174830	\$23.83	MUNI	71036	TOWN OF SARATOGA	
				0.01104290	\$150.49	REG	713906	SCH D OF NEKOOSA	
				0.00089570	\$12.21	VTAE	001400	MID-STATE VTAE DISTRICT	
Parcel Total:					\$266.25				

LEGAL DESCRIPTION: T21 R06-E S25 NESW				PARCEL NO: 18-00444				CONTROL NO: 89227	
40	\$201,314.96	0.87999462	\$177,156.08						
				0	\$0.00	STAT	999999	STATE OF WISCONSIN	
				0.00584960	\$1,036.29	CNTY	71	WOOD COUNTY	
				0.00174830	\$309.72	MUNI	71036	TOWN OF SARATOGA	
				0.01104290	\$1,956.32	REG	713906	SCH D OF NEKOOSA	
				0.00089570	\$158.68	VTAE	001400	MID-STATE VTAE DISTRICT	
Parcel Total:					\$3,461.01				

LEGAL DESCRIPTION: T21 R06-E S25 PT OF NWSW				PARCEL NO: 18-00445				CONTROL NO: 89228	
2.5	\$7,742.08	0.87999462	\$6,812.98						
				0	\$0.00	STAT	999999	STATE OF WISCONSIN	
				0.00584960	\$39.85	CNTY	71	WOOD COUNTY	
				0.00174830	\$11.91	MUNI	71036	TOWN OF SARATOGA	
				0.01104290	\$75.24	REG	713906	SCH D OF NEKOOSA	
				0.00089570	\$6.10	VTAE	001400	MID-STATE VTAE DISTRICT	
Parcel Total:					\$133.10				



State of Wisconsin / Department of Natural Resources

Tony Evers , Governor

Adam N Payne , Secretary

5/22/2023

Chapter 70.114 - Aids Payment Worksheet For Tax Year 2022(Payment Year 2023) - Payment Due January 31, 2023

7043 of 7056

LEGAL DESCRIPTION: T21 R06-E S25 PT OF SESW				PARCEL NO: 18-00447				CONTROL NO: 89229	
2.5	\$6,774.55	0.87999462	\$5,961.57	0	\$0.00	STAT	999999	STATE OF WISCONSIN	
				0.00584960	\$34.87	CNTY	71	WOOD COUNTY	
				0.00174830	\$10.42	MUNI	71036	TOWN OF SARATOGA	
				0.01104290	\$65.83	REG	713906	SCH D OF NEKOOSA	
				0.00089570	\$5.34	VTAE	001400	MID-STATE VTAE DISTRICT	
Parcel Total:				\$116.46					

LEGAL DESCRIPTION: T21 R06-E S31 SWNE				PARCEL NO: 18-00537				CONTROL NO: 89230	
40	\$294,229.40	0.87999462	\$258,920.29	0	\$0.00	STAT	999999	STATE OF WISCONSIN	
				0.00584960	\$1,514.58	CNTY	71	WOOD COUNTY	
				0.00174830	\$452.67	MUNI	71036	TOWN OF SARATOGA	
				0.01104290	\$2,859.23	REG	713906	SCH D OF NEKOOSA	
				0.00089570	\$231.91	VTAE	001400	MID-STATE VTAE DISTRICT	
Parcel Total:				\$5,058.39					

LEGAL DESCRIPTION: T21 R06-E S31 PT OF NENW				PARCEL NO: 18-00539				CONTROL NO: 89231	
10	\$35,811.63	0.87999462	\$31,514.04	0	\$0.00	STAT	999999	STATE OF WISCONSIN	
				0.00584960	\$184.34	CNTY	71	WOOD COUNTY	
				0.00174830	\$55.10	MUNI	71036	TOWN OF SARATOGA	
				0.01104290	\$348.01	REG	713906	SCH D OF NEKOOSA	
				0.00089570	\$28.23	VTAE	001400	MID-STATE VTAE DISTRICT	
Parcel Total:				\$615.68					



State of Wisconsin / Department of Natural Resources

Tony Evers , Governor

Adam N Payne , Secretary

5/22/2023

Chapter 70.114 - Aids Payment Worksheet For Tax Year 2022(Payment Year 2023) - Payment Due January 31, 2023

7044 of 7056

LEGAL DESCRIPTION: T21 R06-E S31 SENE	PARCEL NO: 18-00538	CONTROL NO: 89232
---------------------------------------	---------------------	-------------------

40	\$216,801.01	0.87999462	\$190,783.73	
----	--------------	------------	--------------	--

0	\$0.00	STAT	999999	STATE OF WISCONSIN
0.00584960	\$1,116.01	CNTY	71	WOOD COUNTY
0.00174830	\$333.55	MUNI	71036	TOWN OF SARATOGA
0.01104290	\$2,106.81	REG	713906	SCH D OF NEKOOSA
0.00089570	\$170.88	VTAE	001400	MID-STATE VTAE DISTRICT

Parcel Total:	\$3,727.25
---------------	------------

LEGAL DESCRIPTION: T21 R06-E S32 PT OF NWNW	PARCEL NO: 18-00554	CONTROL NO: 89233
---	---------------------	-------------------

20	\$73,556.40	0.87999462	\$64,729.23	
----	-------------	------------	-------------	--

0	\$0.00	STAT	999999	STATE OF WISCONSIN
0.00584960	\$378.64	CNTY	71	WOOD COUNTY
0.00174830	\$113.17	MUNI	71036	TOWN OF SARATOGA
0.01104290	\$714.80	REG	713906	SCH D OF NEKOOSA
0.00089570	\$57.98	VTAE	001400	MID-STATE VTAE DISTRICT

Parcel Total:	\$1,264.59
---------------	------------

LEGAL DESCRIPTION: T21 R06-E S32 PT OF SWNW	PARCEL NO: 18-00555	CONTROL NO: 89234
---	---------------------	-------------------

16.7	\$67,884.85	0.87999462	\$59,738.31	
------	-------------	------------	-------------	--

0	\$0.00	STAT	999999	STATE OF WISCONSIN
0.00584960	\$349.45	CNTY	71	WOOD COUNTY
0.00174830	\$104.44	MUNI	71036	TOWN OF SARATOGA
0.01104290	\$659.68	REG	713906	SCH D OF NEKOOSA
0.00089570	\$53.51	VTAE	001400	MID-STATE VTAE DISTRICT

Parcel Total:	\$1,167.08
---------------	------------



State of Wisconsin / Department of Natural Resources

Tony Evers , Governor

Adam N Payne , Secretary

5/22/2023

Chapter 70.114 - Aids Payment Worksheet For Tax Year 2022(Payment Year 2023) - Payment Due January 31, 2023

7045 of 7056

LEGAL DESCRIPTION: T21 R06-E S34 PT OF SWNW				PARCEL NO: 18-00588A				CONTROL NO: 89235	
20	\$92,914.45	0.87999462	\$81,764.21						
				0	\$0.00	STAT	999999	STATE OF WISCONSIN	
				0.00584960	\$478.29	CNTY	71	WOOD COUNTY	
				0.00174830	\$142.95	MUNI	71036	TOWN OF SARATOGA	
				0.01104290	\$902.91	REG	713906	SCH D OF NEKOOSA	
				0.00089570	\$73.24	VTAE	001400	MID-STATE VTAE DISTRICT	
Parcel Total:					\$1,597.39				

LEGAL DESCRIPTION: T21 R06-E S34 PT OF SENW				PARCEL NO: 18-00589				CONTROL NO: 89236	
20	\$92,914.45	0.87999462	\$81,764.21						
				0	\$0.00	STAT	999999	STATE OF WISCONSIN	
				0.00584960	\$478.29	CNTY	71	WOOD COUNTY	
				0.00174830	\$142.95	MUNI	71036	TOWN OF SARATOGA	
				0.01104290	\$902.91	REG	713906	SCH D OF NEKOOSA	
				0.00089570	\$73.24	VTAE	001400	MID-STATE VTAE DISTRICT	
Parcel Total:					\$1,597.39				

LEGAL DESCRIPTION: T21 R06-E S34 PT OF NESW				PARCEL NO: 18-00590				CONTROL NO: 89237	
10	\$47,440.97	0.87999462	\$41,747.79						
				0	\$0.00	STAT	999999	STATE OF WISCONSIN	
				0.00584960	\$244.21	CNTY	71	WOOD COUNTY	
				0.00174830	\$72.99	MUNI	71036	TOWN OF SARATOGA	
				0.01104290	\$461.02	REG	713906	SCH D OF NEKOOSA	
				0.00089570	\$37.39	VTAE	001400	MID-STATE VTAE DISTRICT	
Parcel Total:					\$815.61				



State of Wisconsin / Department of Natural Resources

Tony Evers , Governor

Adam N Payne , Secretary

5/22/2023

Chapter 70.114 - Aids Payment Worksheet For Tax Year 2022(Payment Year 2023) - Payment Due January 31, 2023

7046 of 7056

LEGAL DESCRIPTION: T21 R06-E S34 PT OF NWSW				PARCEL NO: 18-00591				CONTROL NO: 89238			
10	\$47,440.97	0.87999462	\$41,747.79								
				0	\$0.00	STAT	999999	STATE OF WISCONSIN			
				0.00584960	\$244.21	CNTY	71	WOOD COUNTY			
				0.00174830	\$72.99	MUNI	71036	TOWN OF SARATOGA			
				0.01104290	\$461.02	REG	713906	SCH D OF NEKOOSA			
				0.00089570	\$37.39	VTAE	001400	MID-STATE VTAE DISTRICT			
Parcel Total:					\$815.61						

LEGAL DESCRIPTION: T21 R06-E S34 N1/2 OF SENE				PARCEL NO: 18-00585				CONTROL NO: 89239			
20	\$92,914.45	0.87999462	\$81,764.21								
				0	\$0.00	STAT	999999	STATE OF WISCONSIN			
				0.00584960	\$478.29	CNTY	71	WOOD COUNTY			
				0.00174830	\$142.95	MUNI	71036	TOWN OF SARATOGA			
				0.01104290	\$902.91	REG	713906	SCH D OF NEKOOSA			
				0.00089570	\$73.24	VTAE	001400	MID-STATE VTAE DISTRICT			
Parcel Total:					\$1,597.39						

LEGAL DESCRIPTION: T21 R06-E S34 PT OF NENE				PARCEL NO: 18-00582				CONTROL NO: 89240			
5	\$15,486.06	0.87999462	\$13,627.65								
				0	\$0.00	STAT	999999	STATE OF WISCONSIN			
				0.00584960	\$79.72	CNTY	71	WOOD COUNTY			
				0.00174830	\$23.83	MUNI	71036	TOWN OF SARATOGA			
				0.01104290	\$150.49	REG	713906	SCH D OF NEKOOSA			
				0.00089570	\$12.21	VTAE	001400	MID-STATE VTAE DISTRICT			
Parcel Total:					\$266.25						



State of Wisconsin / Department of Natural Resources

Tony Evers , Governor

Adam N Payne , Secretary

5/22/2023

Chapter 70.114 - Aids Payment Worksheet For Tax Year 2022(Payment Year 2023) - Payment Due January 31, 2023

7047 of 7056

File Number Total: \$24,606.00

FILE NO: NA 792 *

DATE OF PURCHASE: 10/18/2002

GRANTOR: WISCONSIN RIVER POWER COMPAN

LEGAL DESCRIPTION: T21 R05-E S35 PT OF SWSE

PARCEL NO: 18-00985

CONTROL NO: 87418

4 \$26,097.87 0.87999462 \$22,965.99

0 \$0.00 STAT 999999 STATE OF WISCONSIN

0.00584960 \$134.34 CNTY 71 WOOD COUNTY

0.00174830 \$40.15 MUNI 71036 TOWN OF SARATOGA

0.01104290 \$253.61 REG 713906 SCH D OF NEKOOSA

0.00089570 \$20.57 VTAE 001400 MID-STATE VTAE DISTRICT

Parcel Total: \$448.67

LEGAL DESCRIPTION: T21 R05-E S35 PT OF NWSE

PARCEL NO: 18-00984

CONTROL NO: 87419

10 \$28,244.39 0.87999462 \$24,854.91

0 \$0.00 STAT 999999 STATE OF WISCONSIN

0.00584960 \$145.39 CNTY 71 WOOD COUNTY

0.00174830 \$43.45 MUNI 71036 TOWN OF SARATOGA

0.01104290 \$274.47 REG 713906 SCH D OF NEKOOSA

0.00089570 \$22.26 VTAE 001400 MID-STATE VTAE DISTRICT

Parcel Total: \$485.57

File Number Total: \$934.24

Municipality Total: \$36,105.83



State of Wisconsin / Department of Natural Resources

Tony Evers , Governor

Adam N Payne , Secretary

5/22/2023

Chapter 70.114 - Aids Payment Worksheet For Tax Year 2022(Payment Year 2023) - Payment Due January 31, 2023

7048 of 7056

DETAIL FOR TOWN OF SHERRY, WOOD COUNTY

Acres	Est. Adjust. Purch. Price	Level of Assessment	Adjusted Local Value	Net Gen. Tax Rate	Calc. Aid Pay Amount	Type	Code	----- Taxing Jurisdiction ----- Description
FILE NO: WM 60068 *			DATE OF PURCHASE: 12/17/2009			GRANTOR: Mead Witter Foundation, Inc.		
LEGAL DESCRIPTION: T24 R05-E S35 PT OF SENE				PARCEL NO: 20-00612		CONTROL NO: 113480		
39	\$13,724.66	0.79191054	\$10,868.71					
				0	\$0.00	STAT	999999	STATE OF WISCONSIN
				0.00624540	\$67.88	CNTY	71	WOOD COUNTY
				0.00383270	\$41.66	MUNI	71040	TOWN OF SHERRY
				0.00976490	\$106.13	REG	716685	SCH D OF WISCONSIN RAPIDS
				0.00095630	\$10.39	VTAE	001400	MID-STATE VTAE DISTRICT
Parcel Total:					\$226.06			
File Number Total:					\$226.06			
Municipality Total:					\$226.06			



State of Wisconsin / Department of Natural Resources

Tony Evers , Governor

Adam N Payne , Secretary

5/22/2023

Chapter 70.114 - Aids Payment Worksheet For Tax Year 2022(Payment Year 2023) - Payment Due January 31, 2023

7049 of 7056

DETAIL FOR TOWN OF SIGEL, WOOD COUNTY

Acres	Est. Adjust. Purch. Price	Level of Assessment	Adjusted Local Value	Net Gen. Tax Rate	Calc. Aid Pay Amount	Taxing Jurisdiction Type	Code	Description
FILE NO: W 1052 *			DATE OF PURCHASE: 02/24/1993			GRANTOR: FARMERS HOME ADMINISTRATION		
LEGAL DESCRIPTION: T23 R05-E S04 NWNW				PARCEL NO: 21-00066		CONTROL NO: 71362		
51.12	\$106,773.56	0.83253851	\$88,893.10					
				0	\$0.00	STAT	999999	STATE OF WISCONSIN
				0.00566070	\$503.20	CNTY	71	WOOD COUNTY
				0.00306920	\$272.83	MUNI	71042	TOWN OF SIGEL
				0.00885080	\$786.78	REG	716685	SCH D OF WISCONSIN RAPIDS
				0.00086680	\$77.05	VTAE	001400	MID-STATE VTAE DISTRICT
Parcel Total:					\$1,639.86			

LEGAL DESCRIPTION: T23 R05-E S04 PT OF SWNW				PARCEL NO: 21000067		CONTROL NO: 71363		
27.26	\$27,548.62	0.83253851	\$22,935.29					
				0	\$0.00	STAT	999999	STATE OF WISCONSIN
				0.00566070	\$129.83	CNTY	71	WOOD COUNTY
				0.00306920	\$70.39	MUNI	71042	TOWN OF SIGEL
				0.00885080	\$203.00	REG	716685	SCH D OF WISCONSIN RAPIDS
				0.00086680	\$19.88	VTAE	001400	MID-STATE VTAE DISTRICT
Parcel Total:					\$423.10			

File Number Total:	\$2,062.96
---------------------------	-------------------



State of Wisconsin / Department of Natural Resources

Tony Evers , Governor

Adam N Payne , Secretary

5/22/2023

Chapter 70.114 - Aids Payment Worksheet For Tax Year 2022(Payment Year 2023) - Payment Due January 31, 2023

7050 of 7056

FILE NO: W 1627 *				DATE OF PURCHASE: 08/22/2005				GRANTOR: MICHAEL C WIRTZ			
LEGAL DESCRIPTION: T23 R05-E S23 SWNW				PARCEL NO: 21-00440				CONTROL NO: 94037			
40	\$54,676.81	0.83253851	\$45,520.55								
				0	\$0.00	STAT	999999	STATE OF WISCONSIN			
				0.00566070	\$257.68	CNTY	71	WOOD COUNTY			
				0.00306920	\$139.71	MUNI	71042	TOWN OF SIGEL			
				0.00885080	\$402.89	REG	716685	SCH D OF WISCONSIN RAPIDS			
				0.00086680	\$39.46	VTAE	001400	MID-STATE VTAE DISTRICT			
				Parcel Total:	\$839.74						

				File Number Total:	\$839.74						
--	--	--	--	--------------------	----------	--	--	--	--	--	--

FILE NO: W 1628 *				DATE OF PURCHASE: 08/23/2005				GRANTOR: JEREMY J ARMAGOST			
LEGAL DESCRIPTION: T23 R05-E S23 NWNW				PARCEL NO: 21-00439				CONTROL NO: 93816			
40	\$55,792.66	0.83253851	\$46,449.54								
				0	\$0.00	STAT	999999	STATE OF WISCONSIN			
				0.00566070	\$262.94	CNTY	71	WOOD COUNTY			
				0.00306920	\$142.56	MUNI	71042	TOWN OF SIGEL			
				0.00885080	\$411.12	REG	716685	SCH D OF WISCONSIN RAPIDS			
				0.00086680	\$40.26	VTAE	001400	MID-STATE VTAE DISTRICT			
				Parcel Total:	\$856.88						

				File Number Total:	\$856.88						
--	--	--	--	--------------------	----------	--	--	--	--	--	--



State of Wisconsin / Department of Natural Resources

Tony Evers , Governor

Adam N Payne , Secretary

5/22/2023

Chapter 70.114 - Aids Payment Worksheet For Tax Year 2022(Payment Year 2023) - Payment Due January 31, 2023

7051 of 7056

FILE NO: W 1659 *		DATE OF PURCHASE: 05/01/2006		GRANTOR: RICK TIELENS	
LEGAL DESCRIPTION: T23 R05-E S06 PT OF NESW		PARCEL NO: 21-00113		CONTROL NO: 95194	
39.8	\$57,920.36	0.83253851	\$48,220.93		
		0	\$0.00	STAT 999999	STATE OF WISCONSIN
		0.00566070	\$272.97	CNTY 71	WOOD COUNTY
		0.00306920	\$148.00	MUNI 71042	TOWN OF SIGEL
		0.00885080	\$426.80	REG 716685	SCH D OF WISCONSIN RAPIDS
		0.00086680	\$41.80	VTAE 001400	MID-STATE VTAE DISTRICT
Parcel Total:			\$889.57		

LEGAL DESCRIPTION: T23 R05-E S06 PT OF NWSW		PARCEL NO: 21-00116A		CONTROL NO: 95197	
26.7	\$39,490.91	0.83253851	\$32,877.71		
		0	\$0.00	STAT 999999	STATE OF WISCONSIN
		0.00566070	\$186.11	CNTY 71	WOOD COUNTY
		0.00306920	\$100.91	MUNI 71042	TOWN OF SIGEL
		0.00885080	\$291.00	REG 716685	SCH D OF WISCONSIN RAPIDS
		0.00086680	\$28.50	VTAE 001400	MID-STATE VTAE DISTRICT
Parcel Total:			\$606.52		



State of Wisconsin / Department of Natural Resources

Tony Evers , Governor

Adam N Payne , Secretary

5/22/2023

Chapter 70.114 - Aids Payment Worksheet For Tax Year 2022(Payment Year 2023) - Payment Due January 31, 2023

7052 of 7056

LEGAL DESCRIPTION: T23 R05-E S06 PT OF NWSE	PARCEL NO: 21-00121B	CONTROL NO: 95198
---	----------------------	-------------------

0.3	\$438.67	0.83253851	\$365.21
-----	----------	------------	----------

0	\$0.00	STAT	999999	STATE OF WISCONSIN
0.00566070	\$2.07	CNTY	71	WOOD COUNTY
0.00306920	\$1.12	MUNI	71042	TOWN OF SIGEL
0.00885080	\$3.23	REG	716685	SCH D OF WISCONSIN RAPIDS
0.00086680	\$0.32	VTAE	001400	MID-STATE VTAE DISTRICT

Parcel Total:	\$6.74
---------------	--------

File Number Total:	\$1,502.83
--------------------	------------

FILE NO: W 1702 *	DATE OF PURCHASE: 04/16/2007	GRANTOR: WOOD COUNTY
-------------------	------------------------------	----------------------

LEGAL DESCRIPTION: T23 R05-E S06 PT OF NWSW	PARCEL NO: 21-00115	CONTROL NO: 97419
---	---------------------	-------------------

0.4	\$998.95	0.83253851	\$831.66
-----	----------	------------	----------

0	\$0.00	STAT	999999	STATE OF WISCONSIN
0.00566070	\$4.71	CNTY	71	WOOD COUNTY
0.00306920	\$2.55	MUNI	71042	TOWN OF SIGEL
0.00885080	\$7.36	REG	716685	SCH D OF WISCONSIN RAPIDS
0.00086680	\$0.72	VTAE	001400	MID-STATE VTAE DISTRICT

Parcel Total:	\$15.34
---------------	---------

File Number Total:	\$15.34
--------------------	---------



State of Wisconsin / Department of Natural Resources

Tony Evers , Governor

Adam N Payne , Secretary

5/22/2023

Chapter 70.114 - Aids Payment Worksheet For Tax Year 2022(Payment Year 2023) - Payment Due January 31, 2023

7053 of 7056

FILE NO: W 1711 *		DATE OF PURCHASE: 12/14/2007		GRANTOR: MARY C IVANOSKI	
LEGAL DESCRIPTION: T23 R05-E S03 PT OF NWNW		PARCEL NO: 21-00047A		CONTROL NO: 98336	
19	\$35,504.82	0.83253851	\$29,559.13		
		0	\$0.00	STAT 999999	STATE OF WISCONSIN
		0.00566070	\$167.33	CNTY 71	WOOD COUNTY
		0.00306920	\$90.72	MUNI 71042	TOWN OF SIGEL
		0.00885080	\$261.62	REG 716685	SCH D OF WISCONSIN RAPIDS
		0.00086680	\$25.62	VTAE 001400	MID-STATE VTAE DISTRICT
Parcel Total:			\$545.29		

File Number Total:	\$545.29
--------------------	----------

FILE NO: WM 60004 *		DATE OF PURCHASE: 11/24/2008		GRANTOR: Lila M Peters	
LEGAL DESCRIPTION: T23 R05-E S22 SWNE		PARCEL NO: 21-00414		CONTROL NO: 101100	
40	\$93,382.72	0.83253851	\$77,744.71		
		0	\$0.00	STAT 999999	STATE OF WISCONSIN
		0.00566070	\$440.09	CNTY 71	WOOD COUNTY
		0.00306920	\$238.61	MUNI 71042	TOWN OF SIGEL
		0.00885080	\$688.11	REG 716685	SCH D OF WISCONSIN RAPIDS
		0.00086680	\$67.39	VTAE 001400	MID-STATE VTAE DISTRICT
Parcel Total:			\$1,434.20		



State of Wisconsin / Department of Natural Resources

Tony Evers , Governor

Adam N Payne , Secretary

5/22/2023

Chapter 70.114 - Aids Payment Worksheet For Tax Year 2022(Payment Year 2023) - Payment Due January 31, 2023

7054 of 7056

LEGAL DESCRIPTION: T23 R05-E S22 PT OF SENE	PARCEL NO: 21-00415	CONTROL NO: 101101
---	---------------------	--------------------

35 \$51,309.38 0.83253851 \$42,717.04

0 \$0.00 STAT 999999 STATE OF WISCONSIN

0.00566070 \$241.81 CNTY 71 WOOD COUNTY

0.00306920 \$131.11 MUNI 71042 TOWN OF SIGEL

0.00885080 \$378.08 REG 716685 SCH D OF WISCONSIN RAPIDS

0.00086680 \$37.03 VTAE 001400 MID-STATE VTAE DISTRICT

Parcel Total: \$788.03

File Number Total: \$2,222.23

FILE NO: WM 60030 *	DATE OF PURCHASE: 07/07/2009	GRANTOR: Donald C. & Dorothy Kurer Tr
---------------------	------------------------------	---------------------------------------

LEGAL DESCRIPTION: T23 R05-E S15 PT OF NWSE	PARCEL NO: 21-00281 & 21-00281A	CONTROL NO: 105000
---	---------------------------------	--------------------

39 \$86,359.70 0.83253851 \$71,897.78

0 \$0.00 STAT 999999 STATE OF WISCONSIN

0.00566070 \$406.99 CNTY 71 WOOD COUNTY

0.00306920 \$220.67 MUNI 71042 TOWN OF SIGEL

0.00885080 \$636.36 REG 716685 SCH D OF WISCONSIN RAPIDS

0.00086680 \$62.32 VTAE 001400 MID-STATE VTAE DISTRICT

Parcel Total: \$1,326.34

File Number Total: \$1,326.34

Municipality Total: \$9,371.61



State of Wisconsin / Department of Natural Resources

Tony Evers , Governor

Adam N Payne , Secretary

5/22/2023

Chapter 70.114 - Aids Payment Worksheet For Tax Year 2022(Payment Year 2023) - Payment Due January 31, 2023

7055 of 7056

DETAIL FOR VILLAGE OF PORT EDWARDS, WOOD COUNTY

Acres	Est. Adjust. Purch. Price	Level of Assessment	Adjusted Local Value	Net Gen. Tax Rate	Calc. Aid Pay Amount	Type	Code	----- Taxing Jurisdiction ----- Description
FILE NO: NF 736 *			DATE OF PURCHASE: 09/30/1996			GRANTOR: NEKOOSA PAPERS INC.		
LEGAL DESCRIPTION: T22 R06-E S31 P LT1-CSM5952				PARCEL NO: 27-00547A		CONTROL NO: 77514		
19.29	\$48,056.55	0.68200642	\$32,774.88					
				0	\$0.00	STAT	999999	STATE OF WISCONSIN
				0.00712910	\$233.65	CNTY	71	WOOD COUNTY
				0.01409980	\$462.12	MUNI	71171	VILLAGE OF PORT EDWARDS
				0.01204310	\$394.71	REG	714508	SCH D OF PORT EDWARDS
				0.00109170	\$35.78	VTAE	001400	MID-STATE VTAE DISTRICT
Parcel Total:					\$1,126.26			

LEGAL DESCRIPTION: T22 R06-E S31 P LT1-CSM5952				PARCEL NO: 27-00547A		CONTROL NO: 77515		
0.6	\$1,489.62	0.68200642	\$1,015.93					
				0	\$0.00	STAT	999999	STATE OF WISCONSIN
				0.00712910	\$7.24	CNTY	71	WOOD COUNTY
				0.01409980	\$14.32	MUNI	71171	VILLAGE OF PORT EDWARDS
				0.01204310	\$12.23	REG	714508	SCH D OF PORT EDWARDS
				0.00109170	\$1.11	VTAE	001400	MID-STATE VTAE DISTRICT
Parcel Total:					\$34.90			



State of Wisconsin / Department of Natural Resources

Tony Evers , Governor

Adam N Payne , Secretary

5/22/2023

Chapter 70.114 - Aids Payment Worksheet For Tax Year 2022(Payment Year 2023) - Payment Due January 31, 2023

7056 of 7056

LEGAL DESCRIPTION: T22 R06-E S32 P LT1-CSM5952 PARCEL NO: 27-00547A CONTROL NO: 77516

9.73 \$24,287.34 0.68200642 \$16,564.12

0 \$0.00 STAT 999999 STATE OF WISCONSIN

0.00712910 \$118.09 CNTY 71 WOOD COUNTY

0.01409980 \$233.55 MUNI 71171 VILLAGE OF PORT EDWARDS

0.01204310 \$199.48 REG 714508 SCH D OF PORT EDWARDS

0.00109170 \$18.08 VTAE 001400 MID-STATE VTAE DISTRICT

Parcel Total: \$569.20

File Number Total: \$1,730.36

Municipality Total: \$1,730.36